Appendix B

Queen Creek Dissolved Copper Calibration

ED_013248_00000764-00001

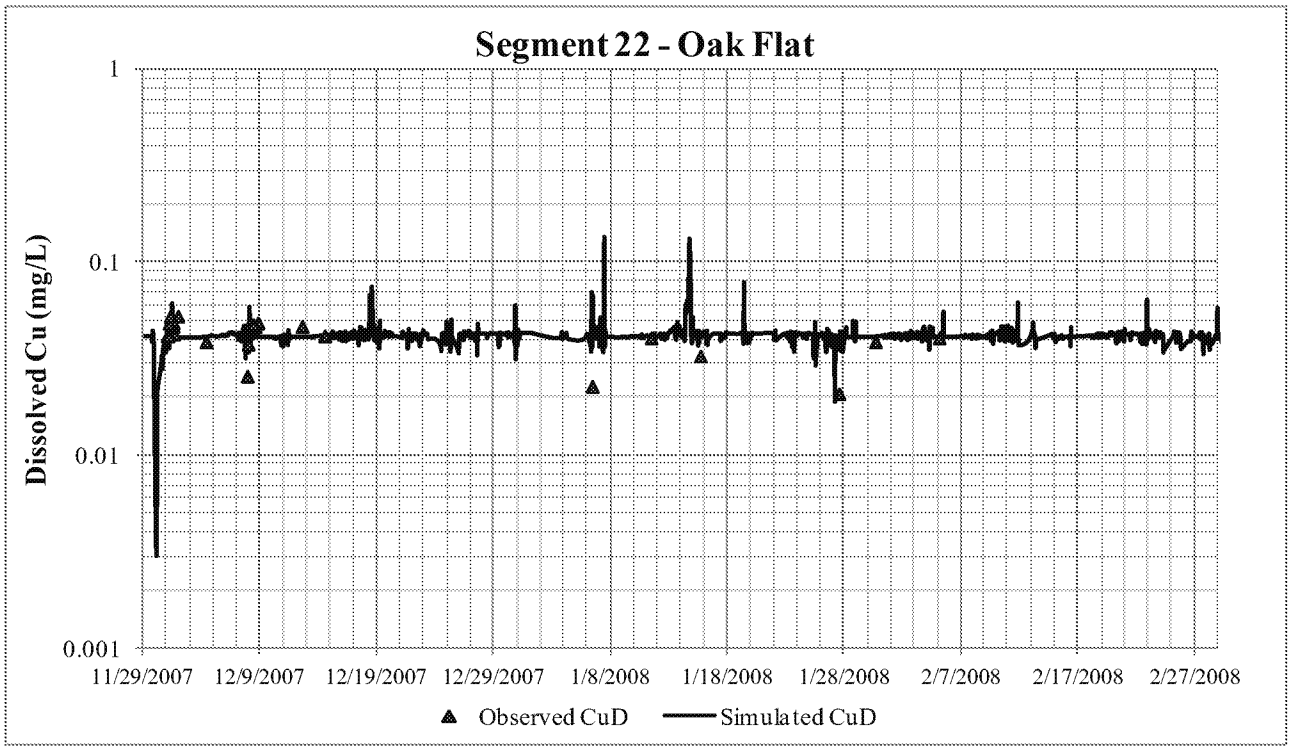

Figure B-1: Dissolved Copper at Segment 22 – Oak Flat

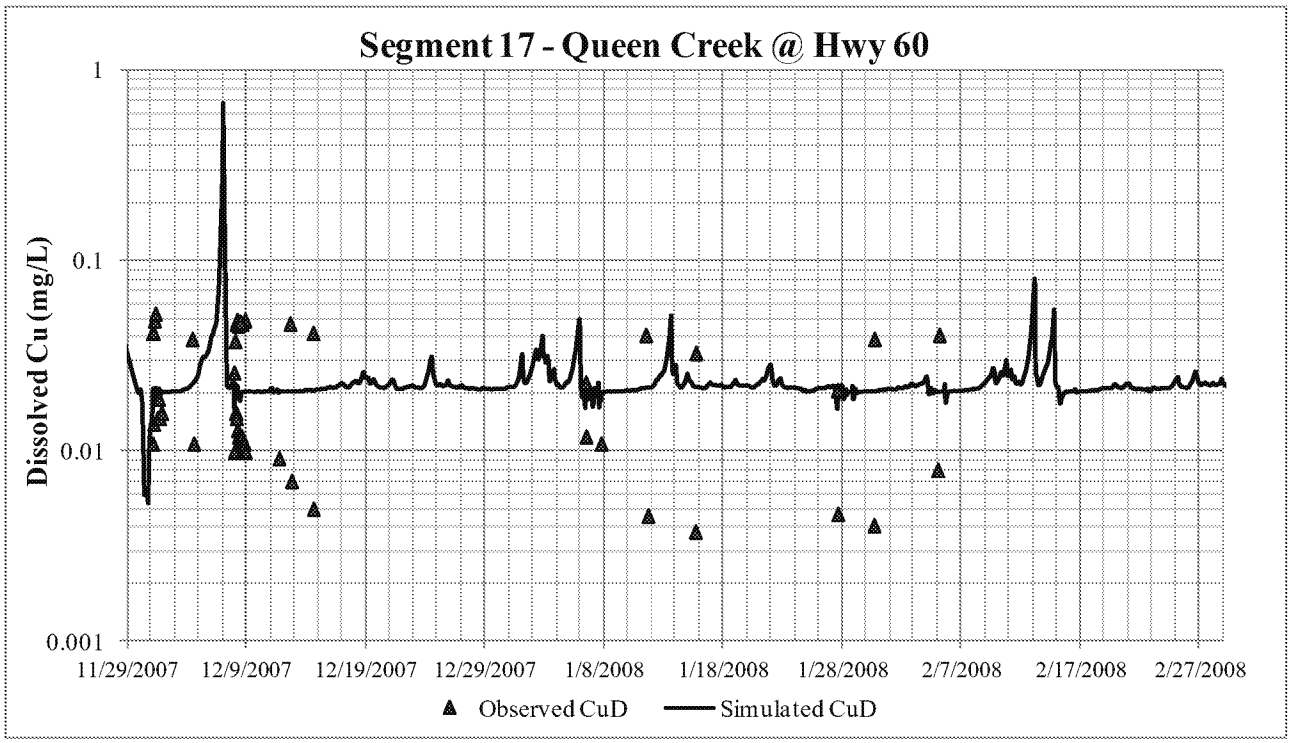

Figure B-2: Dissolved Copper at Segment 17 – Queen Creek at Highway 60

ED_013248_00000764-00002

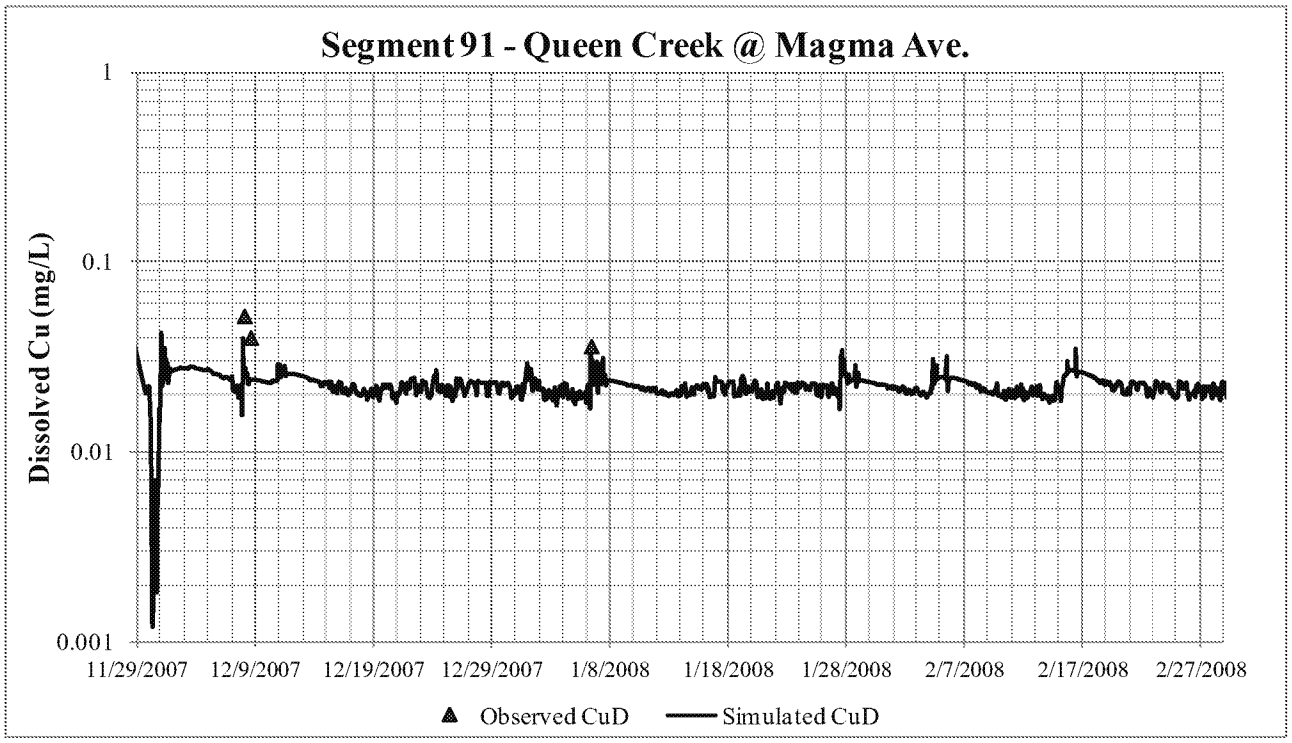

Figure B-3: Dissolved Copper at Segment 91 – Queen Creek at Magma Avenue

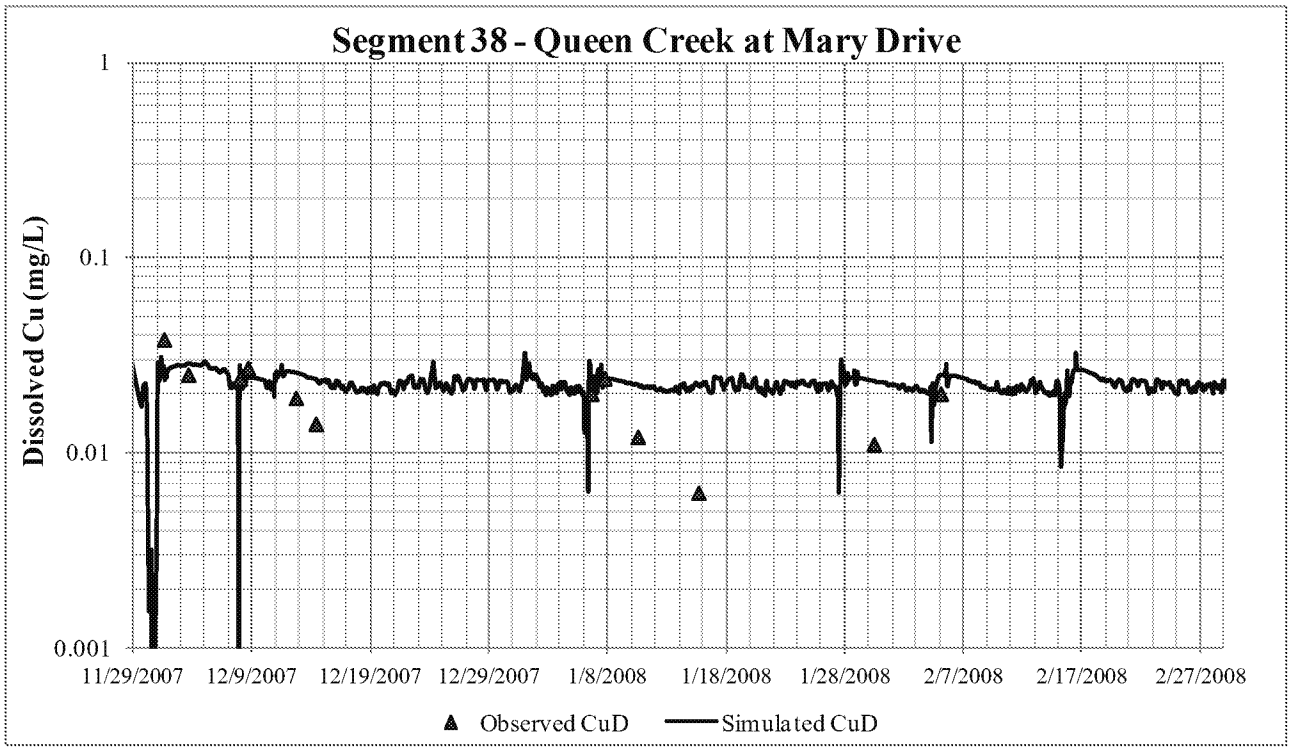

Figure B-4: Dissolved Copper at Segment 38 – Queen Creek at Mary Drive

ED_013248_00000764-00003

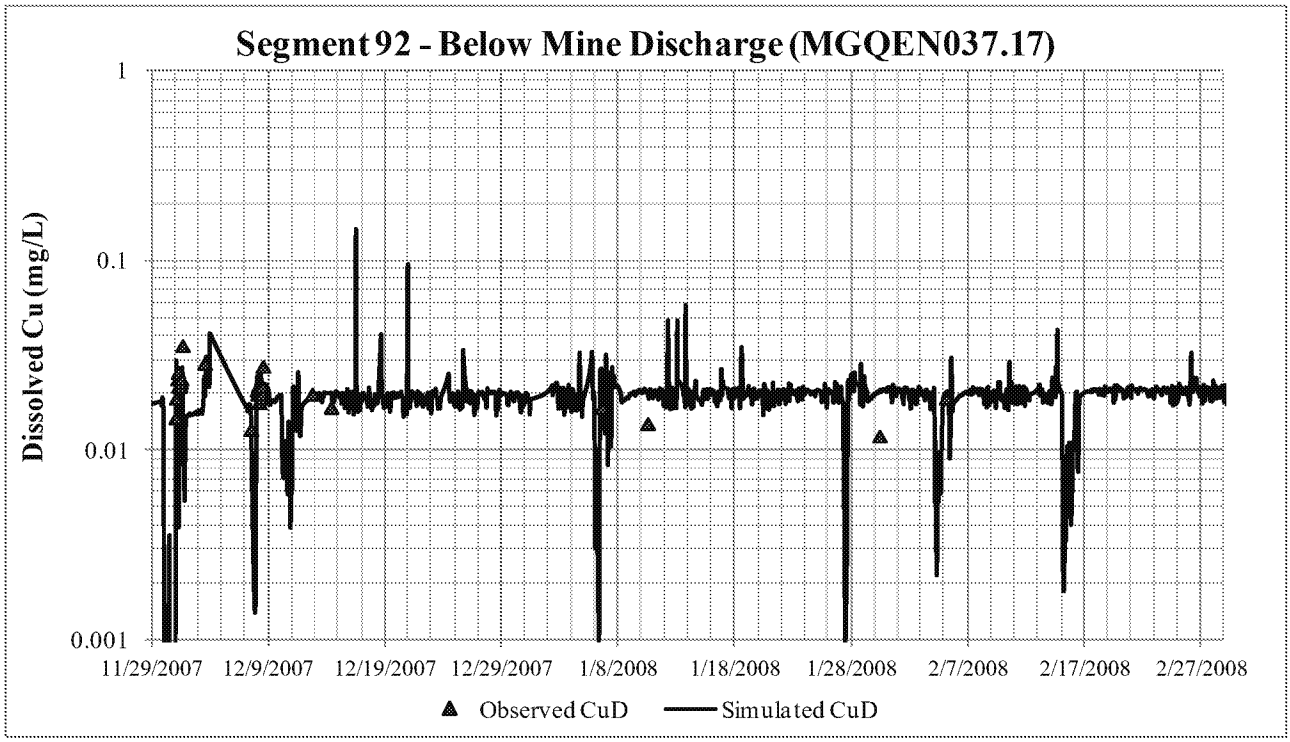

Figure B-5: Dissolved Copper at Segment 92 – Below Mine Discharge (MGQEN037.17)

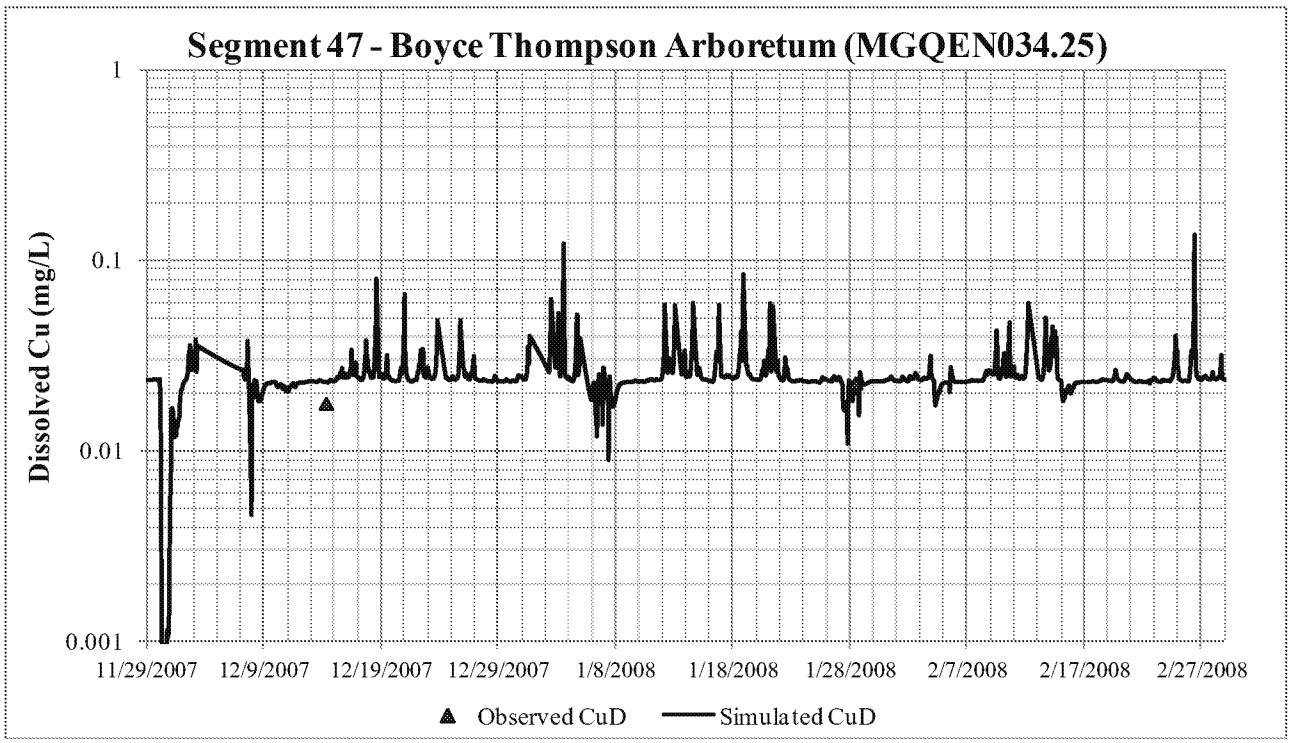

ED_013248_00000764-00004

Figure B-6: Dissolved Copper at Segment 47 – Bryce Thompson Arboretum (MGQEN034.25)

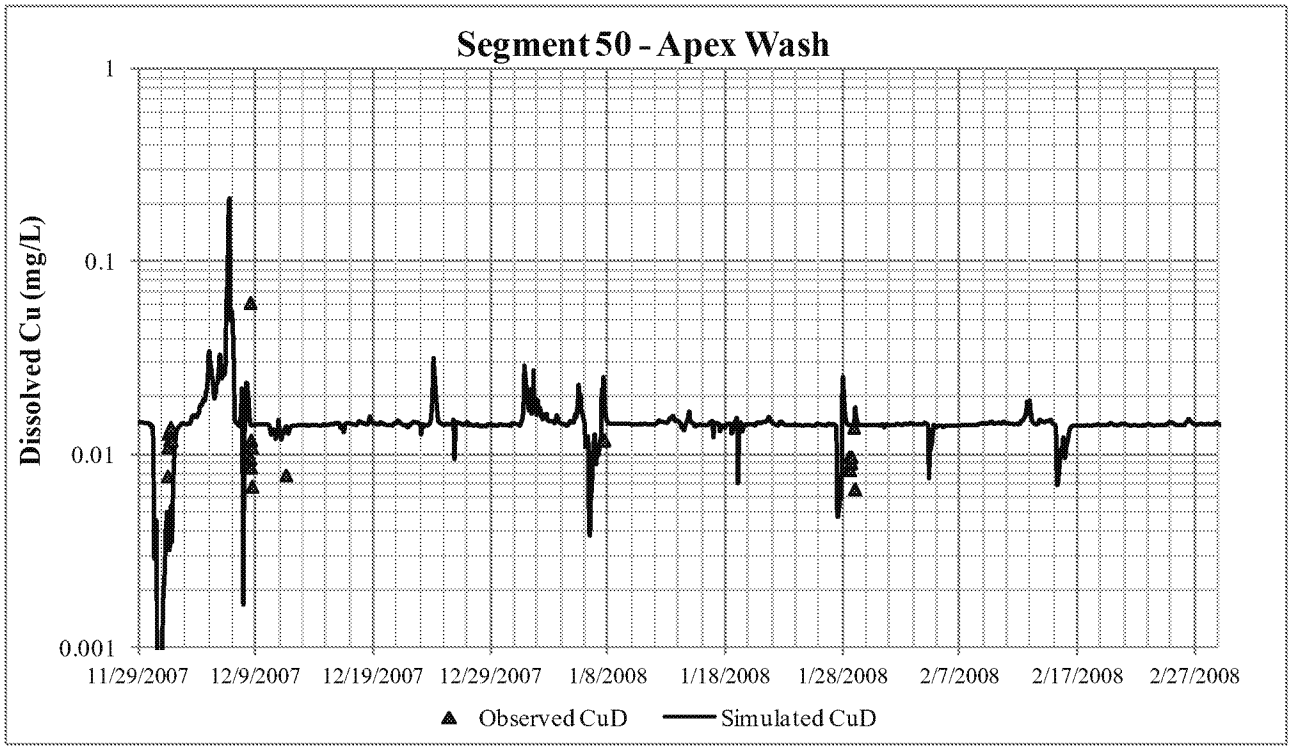

Figure B-7: Dissolved Copper at Segment 50 – Apex Wash

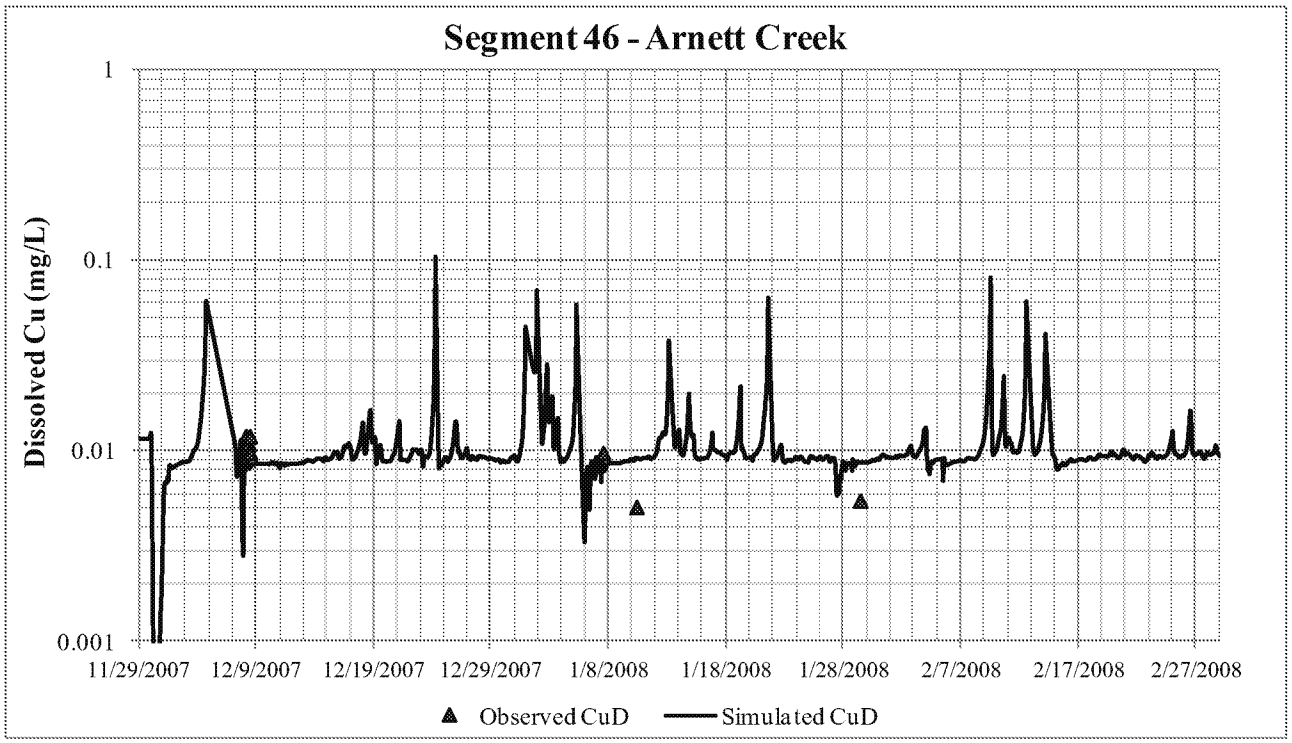

Figure B-8: Dissolved Copper at Segment 46 – Arnett Creek

ED_013248_00000764-00005

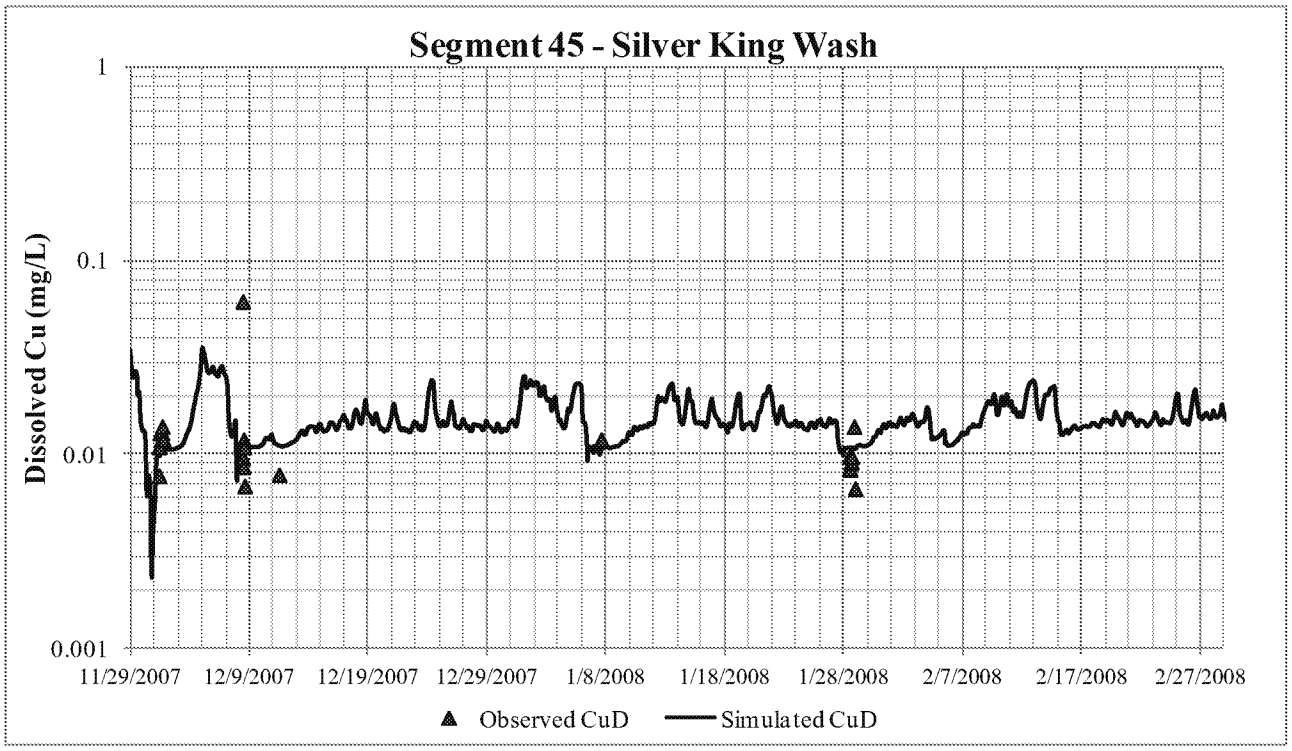

Figure B-9: Dissolved Copper at Segment 45 – Silver King Wash

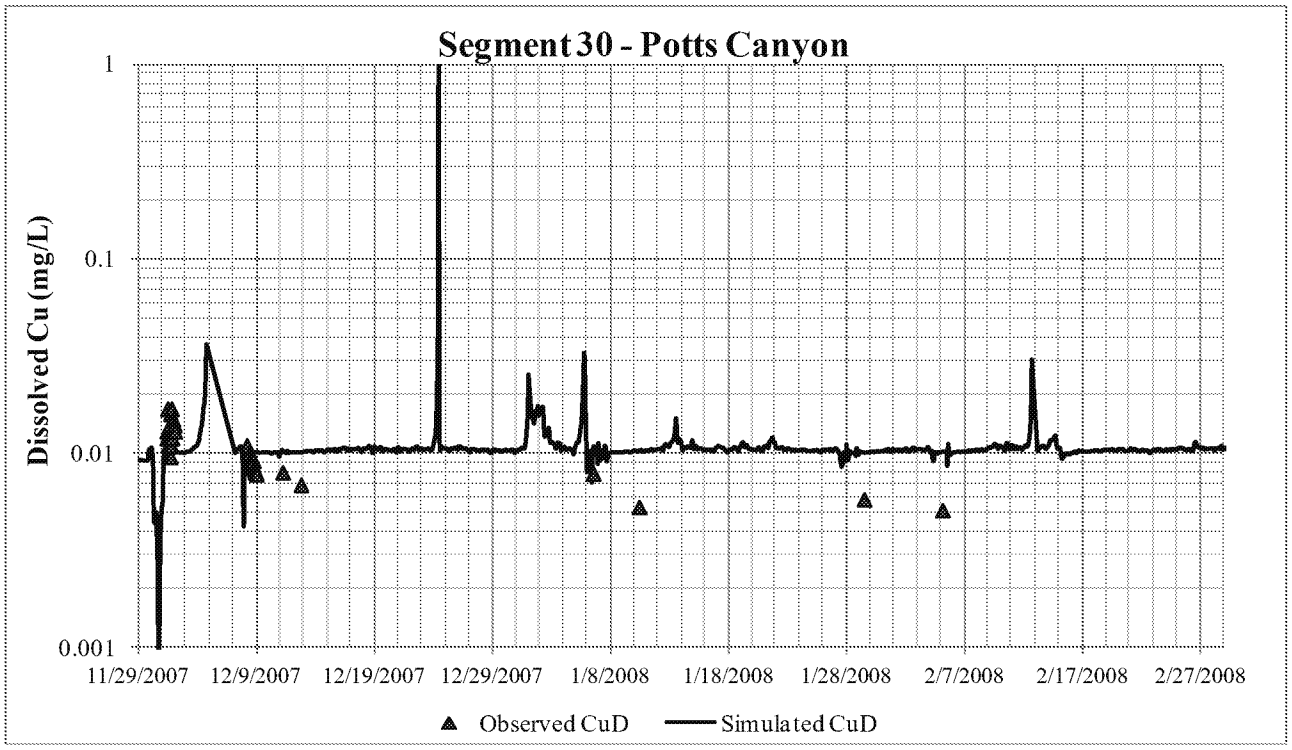

Figure B-10: Dissolved Copper at Segment 30 – Potts Canyon

ED_013248_00000764-00006

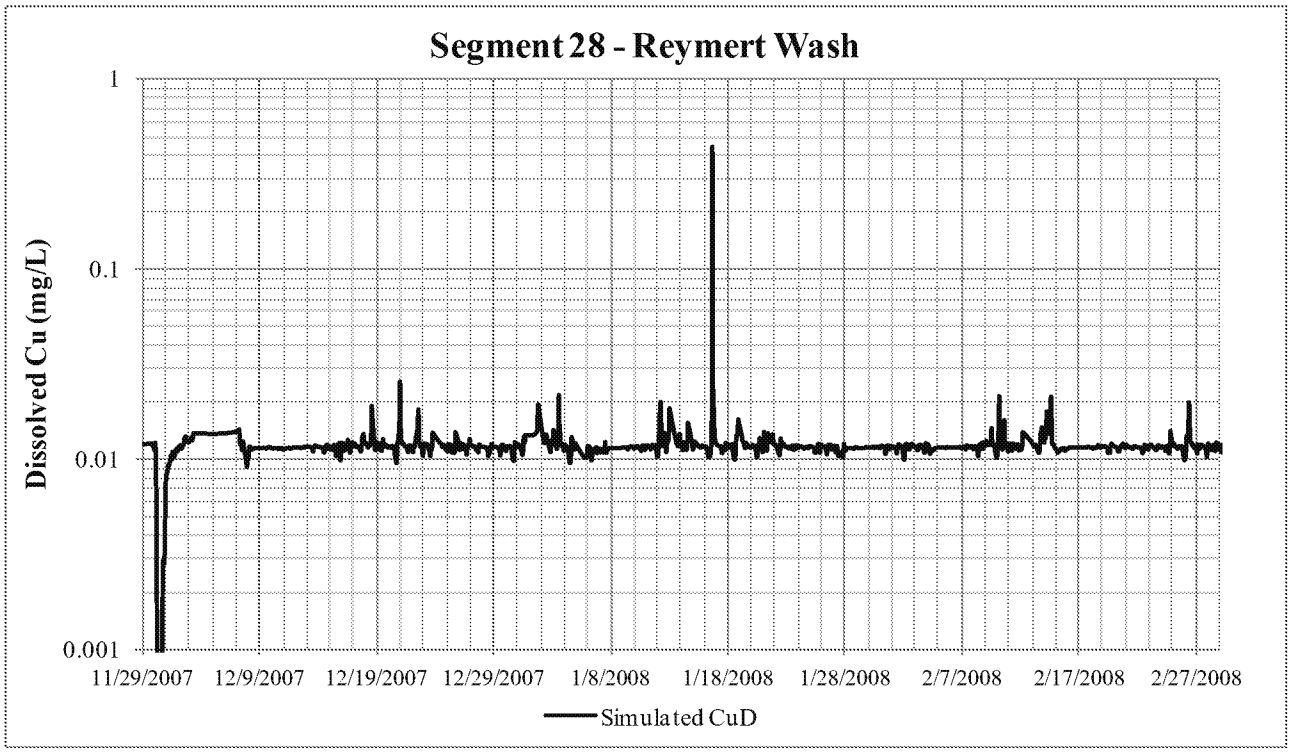

Figure B-11: Dissolved Copper at Segment 28 – Reymert Wash

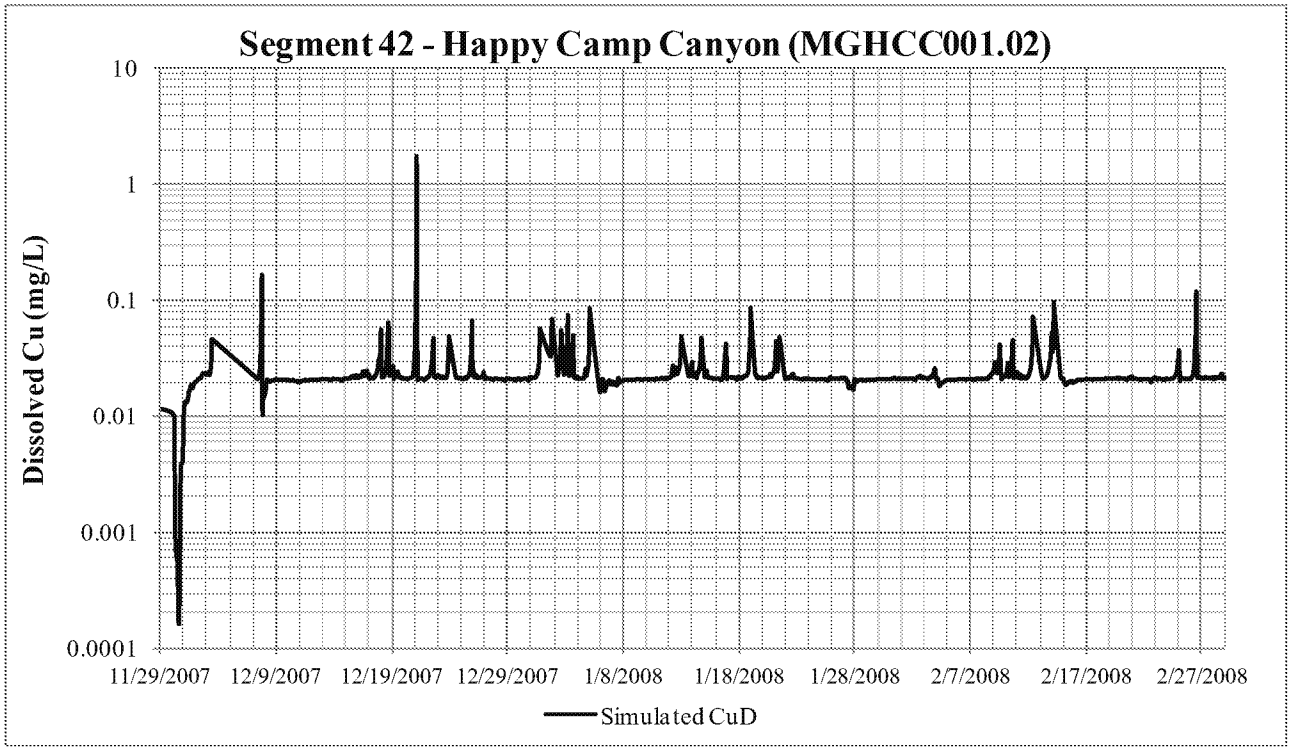

ED_013248_00000764-00007

Figure B-12: Dissolved Copper at Segment 42 – Happy Camp Canyon (MGHCC001.02)

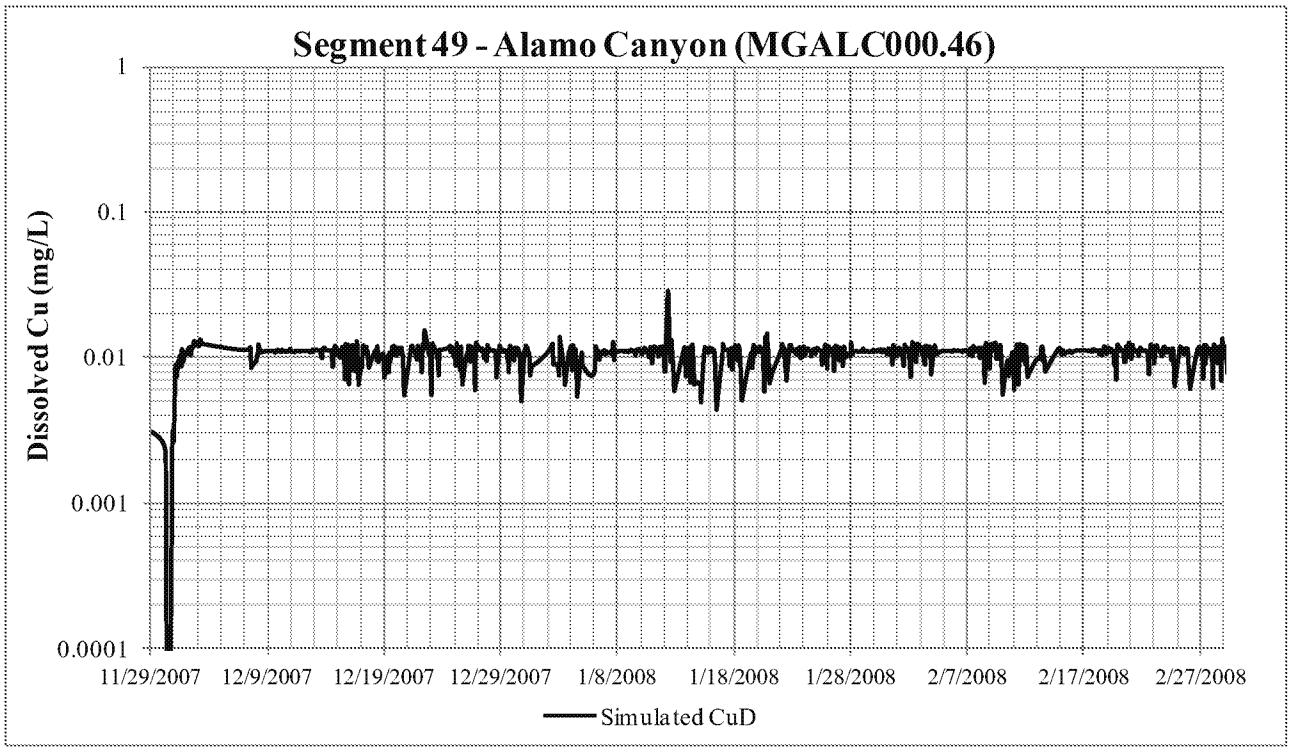

Figure B-13: Dissolved Copper at Segment 49 – Alamo Canyon (MGALC000.46)

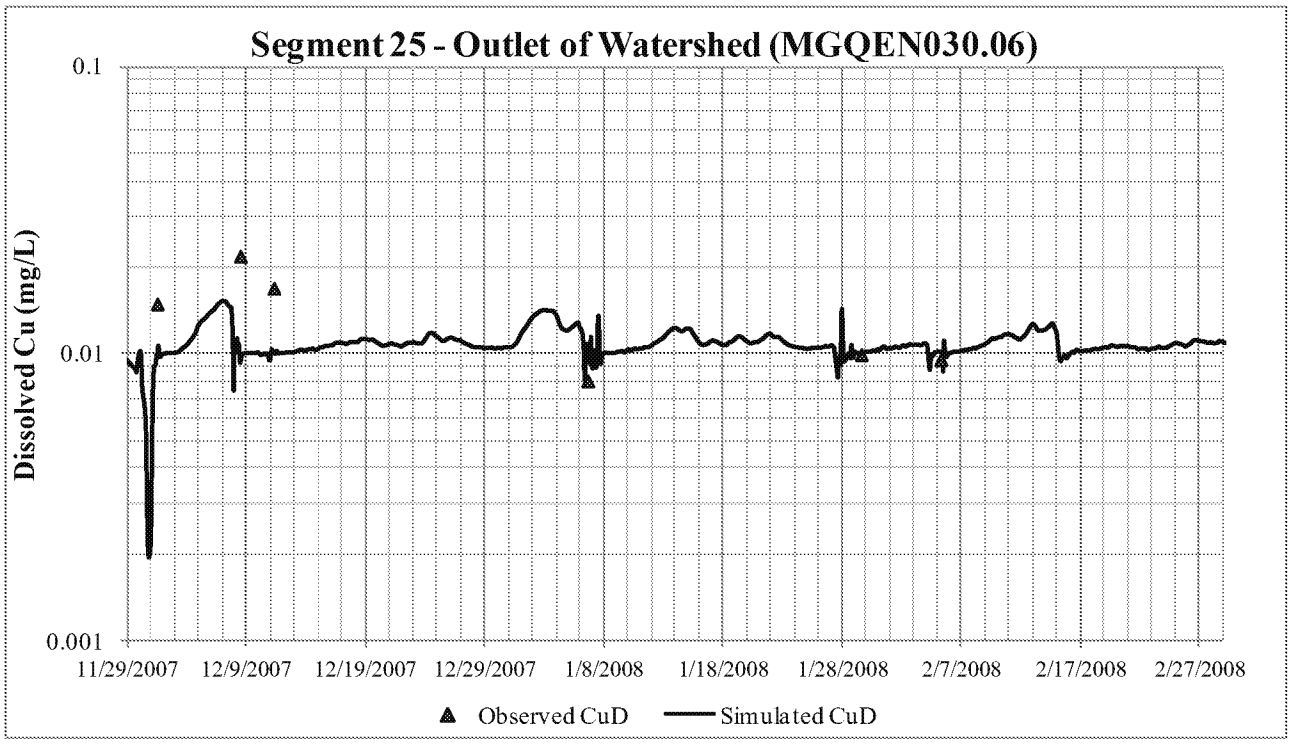

ED_013248_00000764-00008

Figure B-14: Dissolved Copper at Segment 25 – Outlet of Watershed (MGQEN030.06)

ED_013248_00000764-00009