# Appendix A

# Queen Creek Hydrology Calibration



ED_013248_00000673-00001

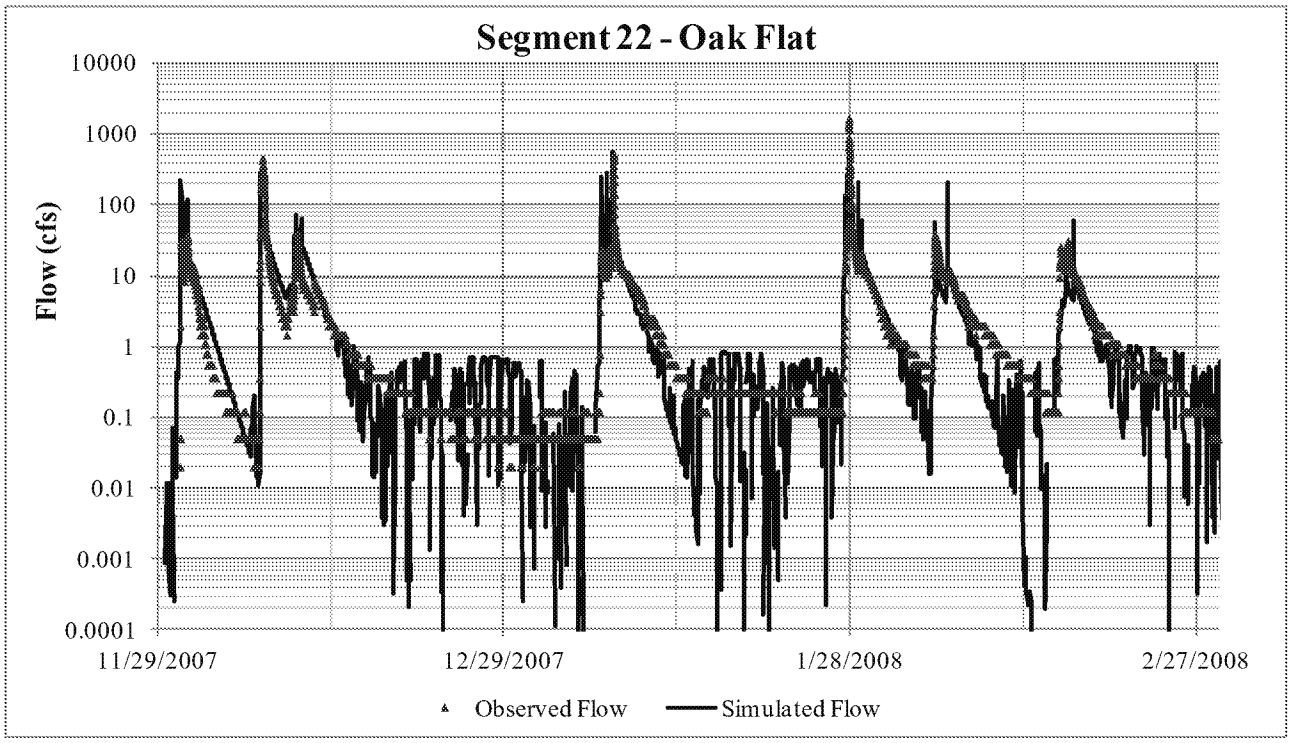


**Figure A-1: Stream Flow at Segment 22 – Oak Flat**

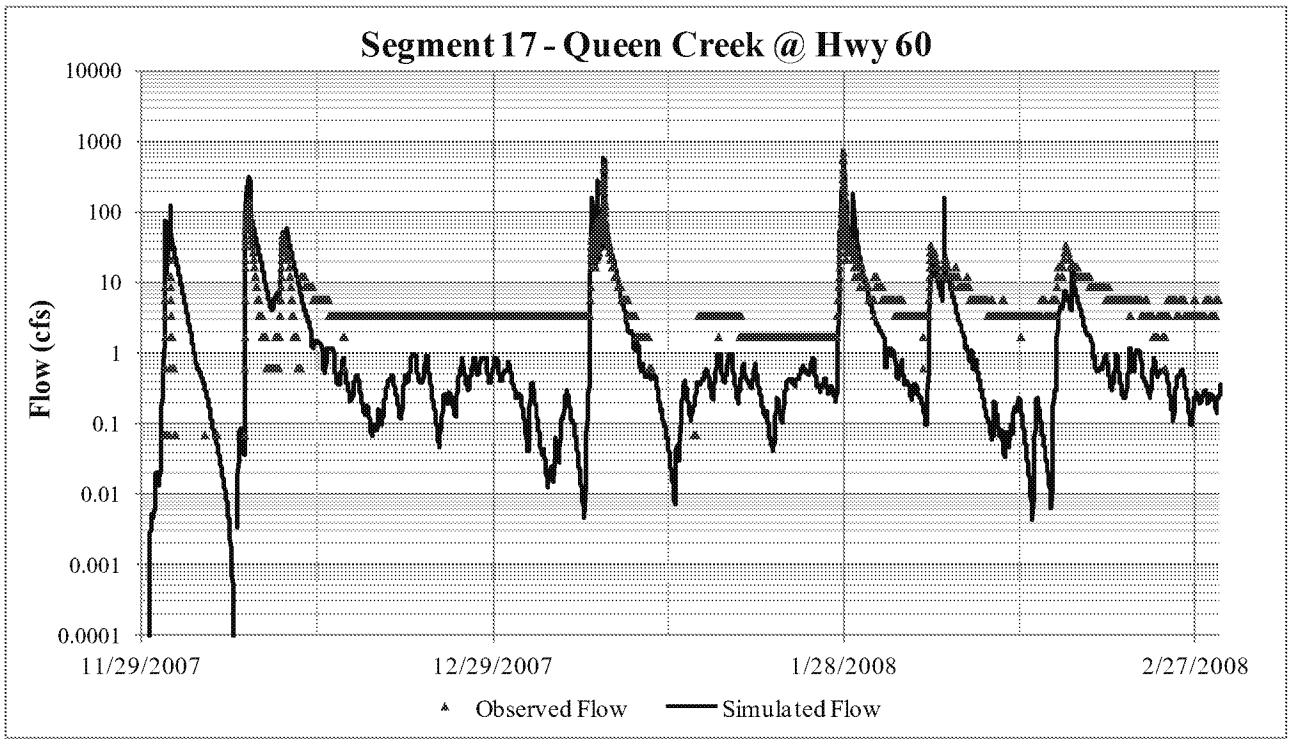


**Figure A-2: Stream Flow at Segment 17 – Queen Creek at Highway 60**



ED_013248_00000673-00002

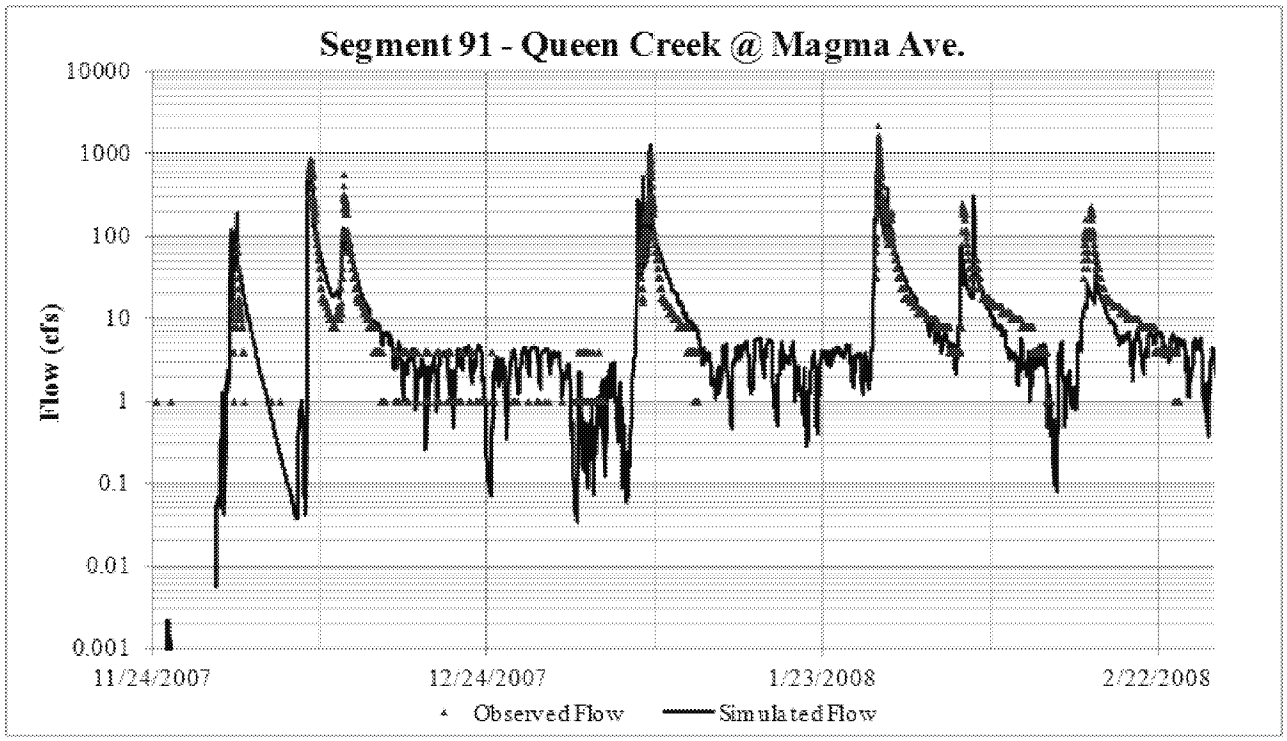


**Figure A-3: Stream Flow at Segment 91 – Queen Creek at Magma Avenue**

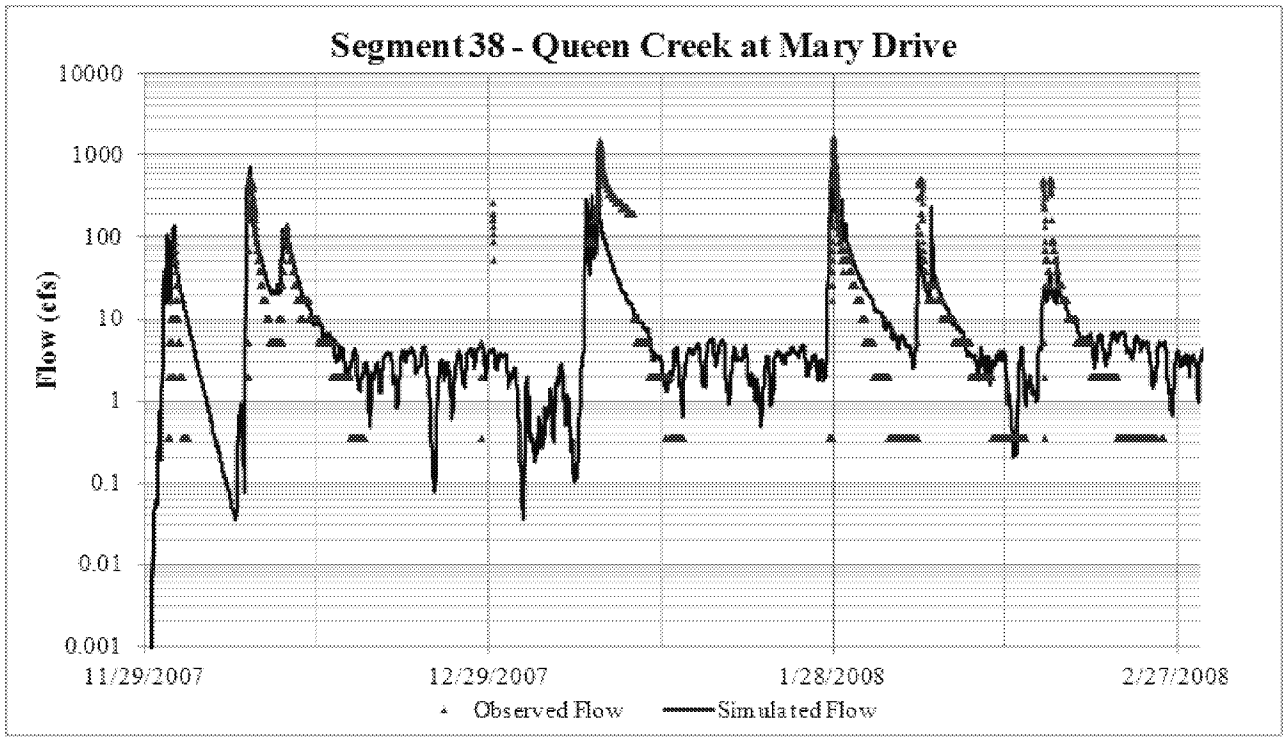




ED_013248_00000673-00003

**Figure A-4: Stream Flow at Segment 38 – Queen Creek at Mary Drive**

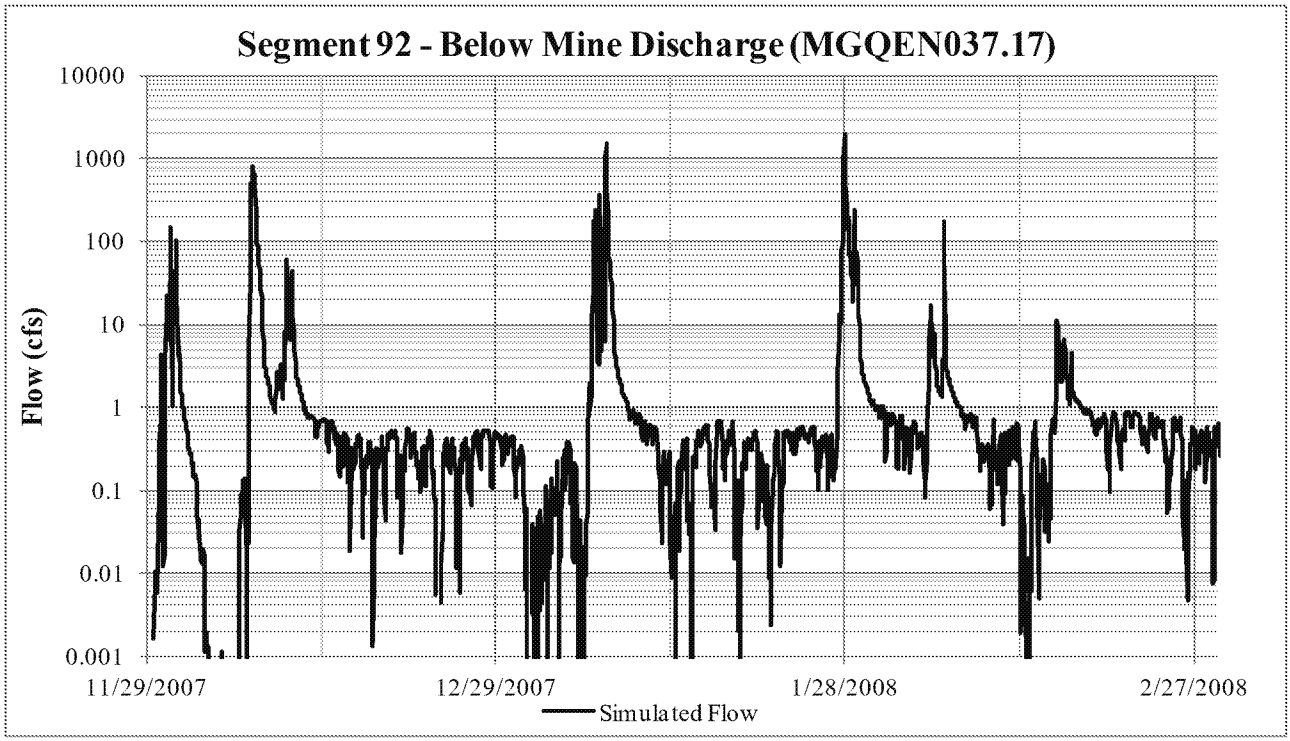


**Figure A-5: Stream Flow at Segment 92 – Below Mine Discharge (MGQEN037.17)**



ED_013248_00000673-00004

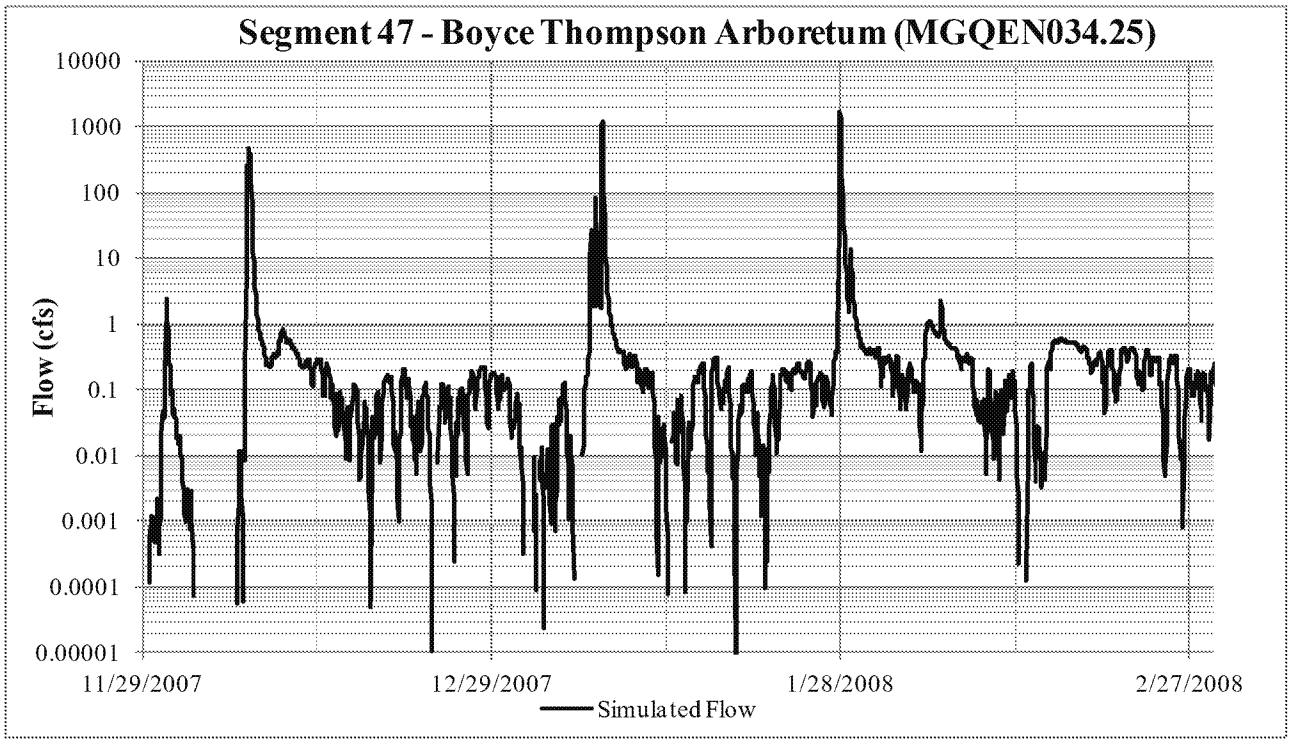


**Figure A-6: Stream Flow at Segment 47 – Bryce Thompson Arboretum (MGQEN034.25)**

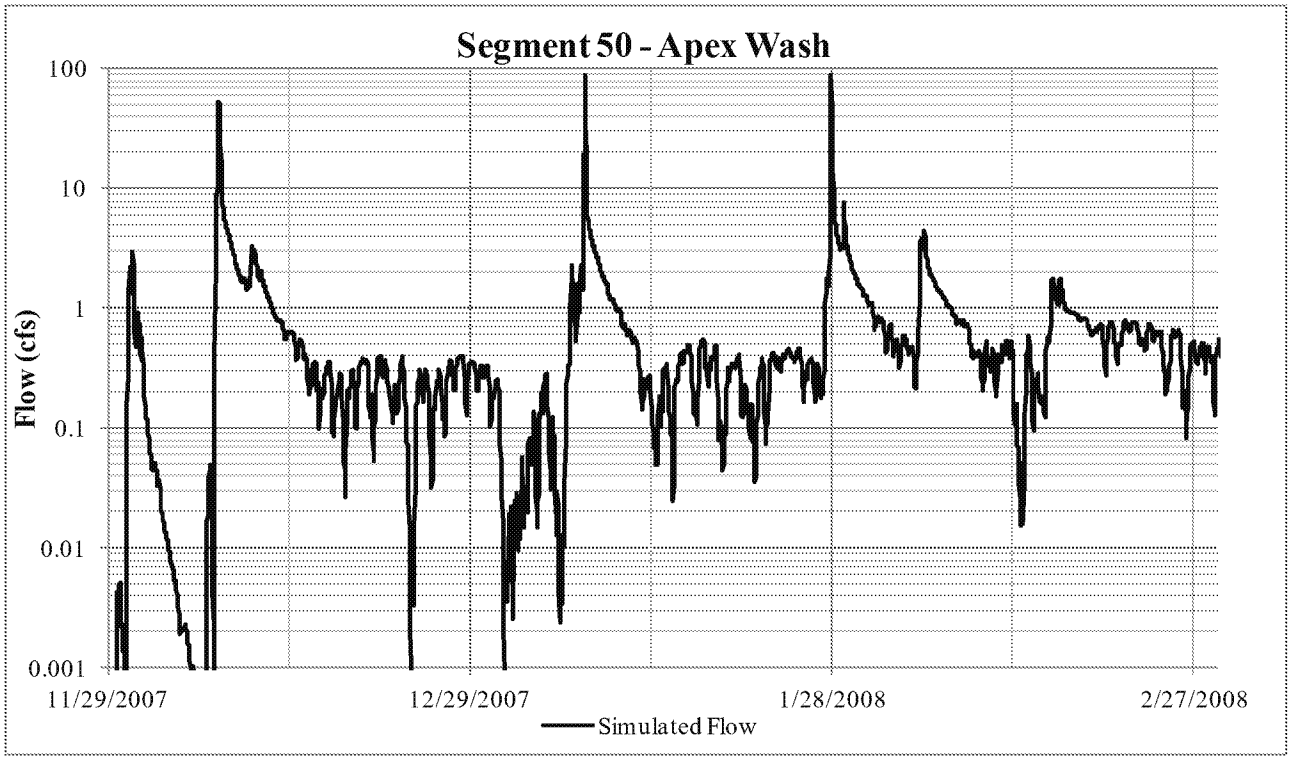


**Figure A-7: Stream Flow at Segment 50 – Apex Wash**



ED_013248_00000673-00005

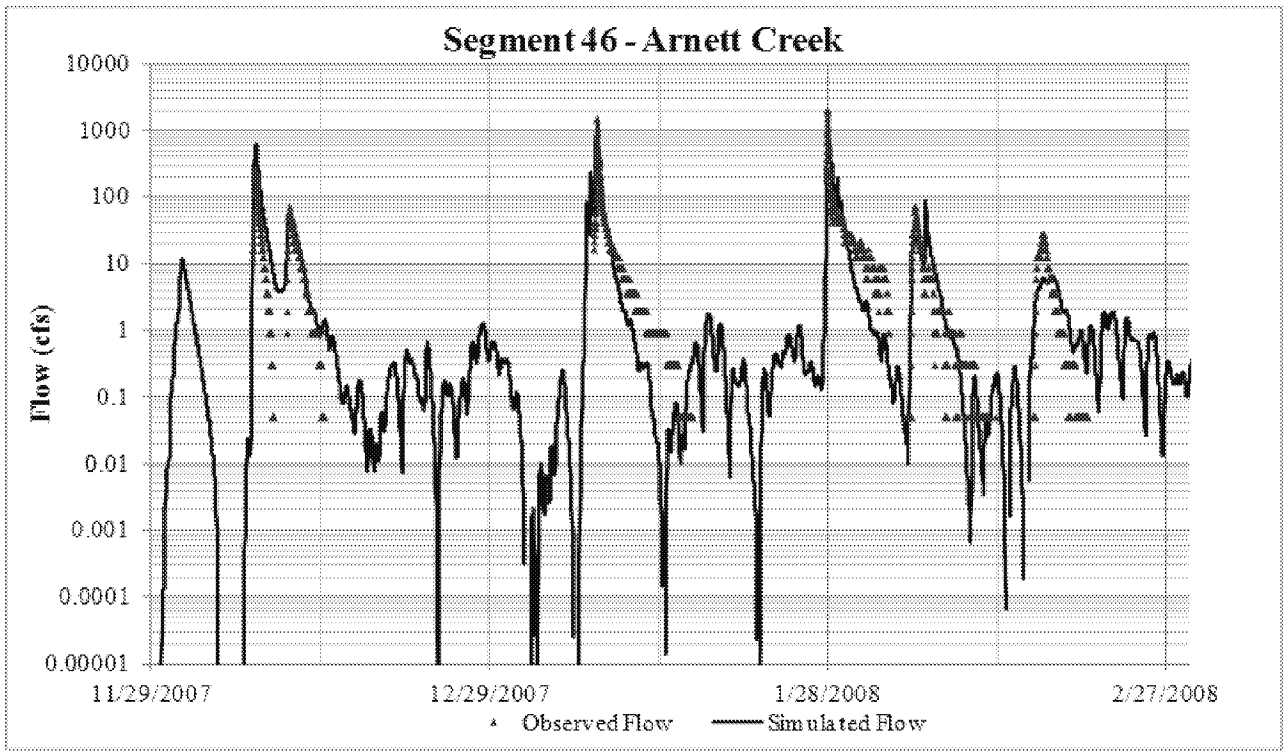


**Figure A-8: Stream Flow at Segment 46 – Arnett Creek**

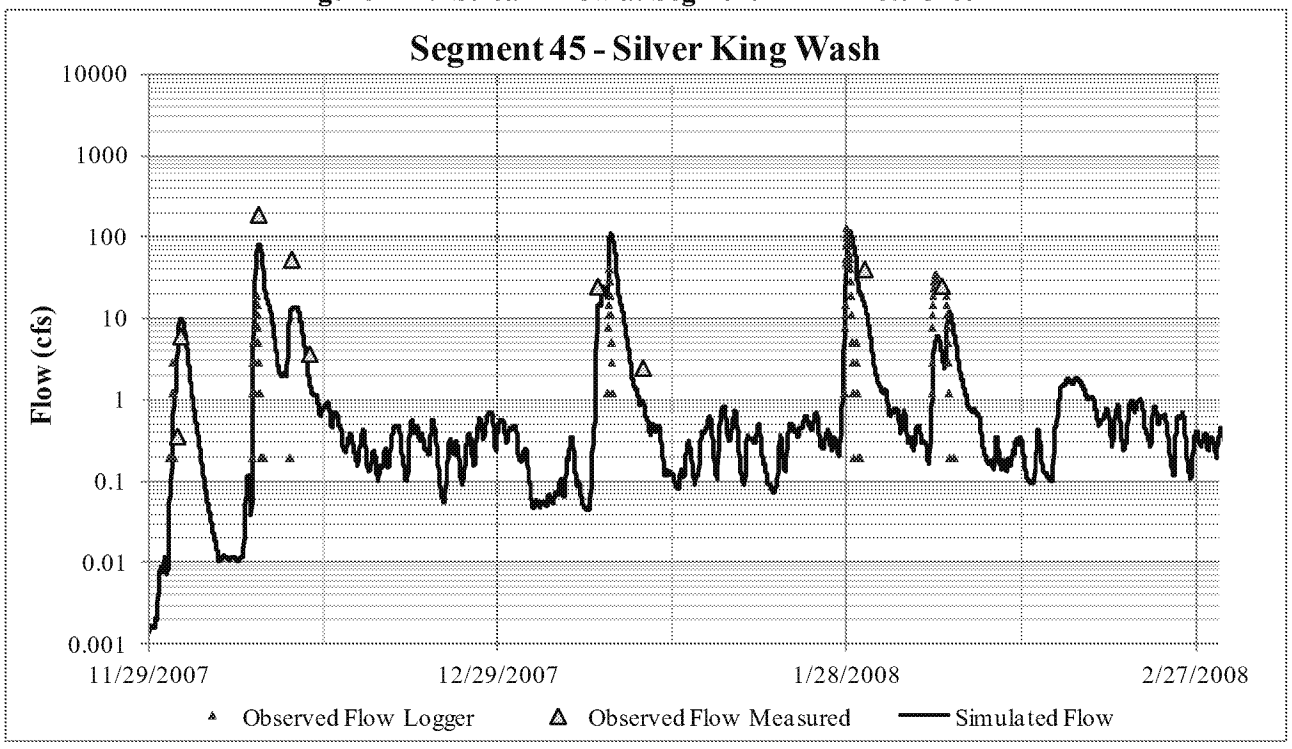


**Figure A-9: Stream Flow at Segment 45 – Silver King Wash**



ED_013248_00000673-00006

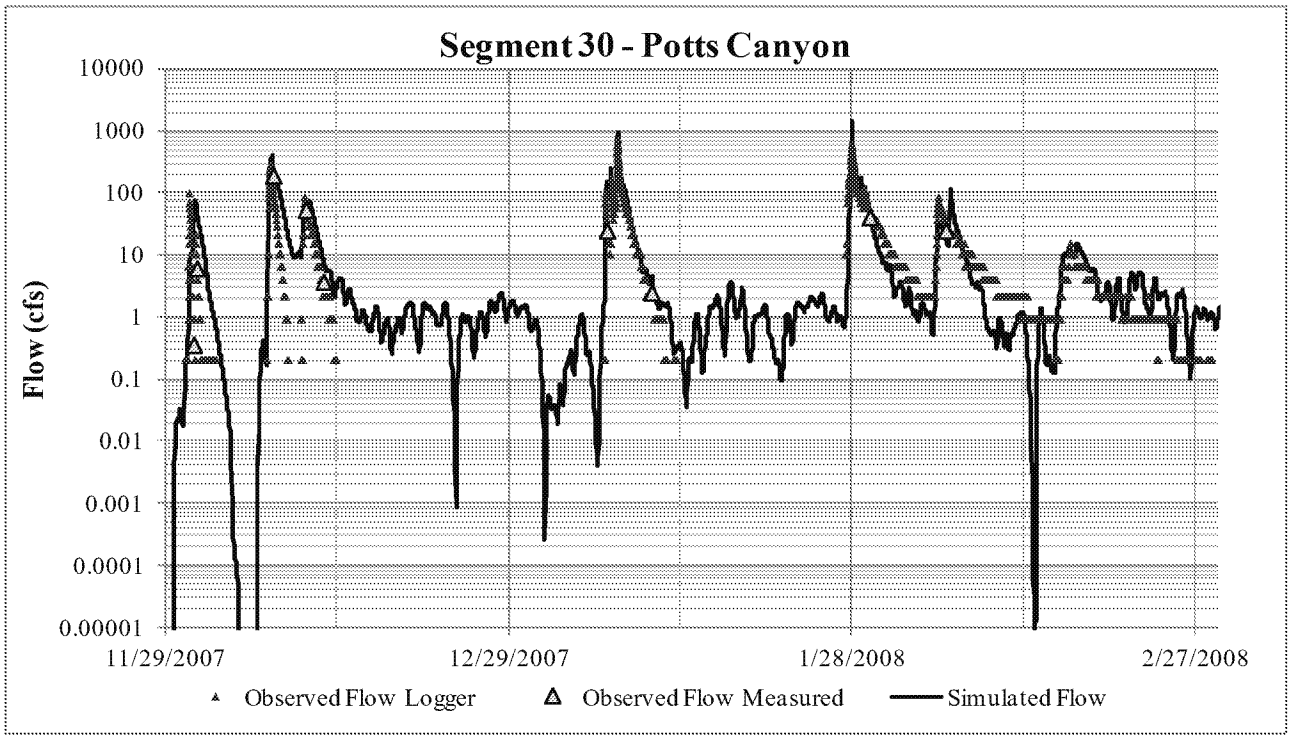


**Figure A-10: Stream Flow at Segment 30 – Potts Canyon**

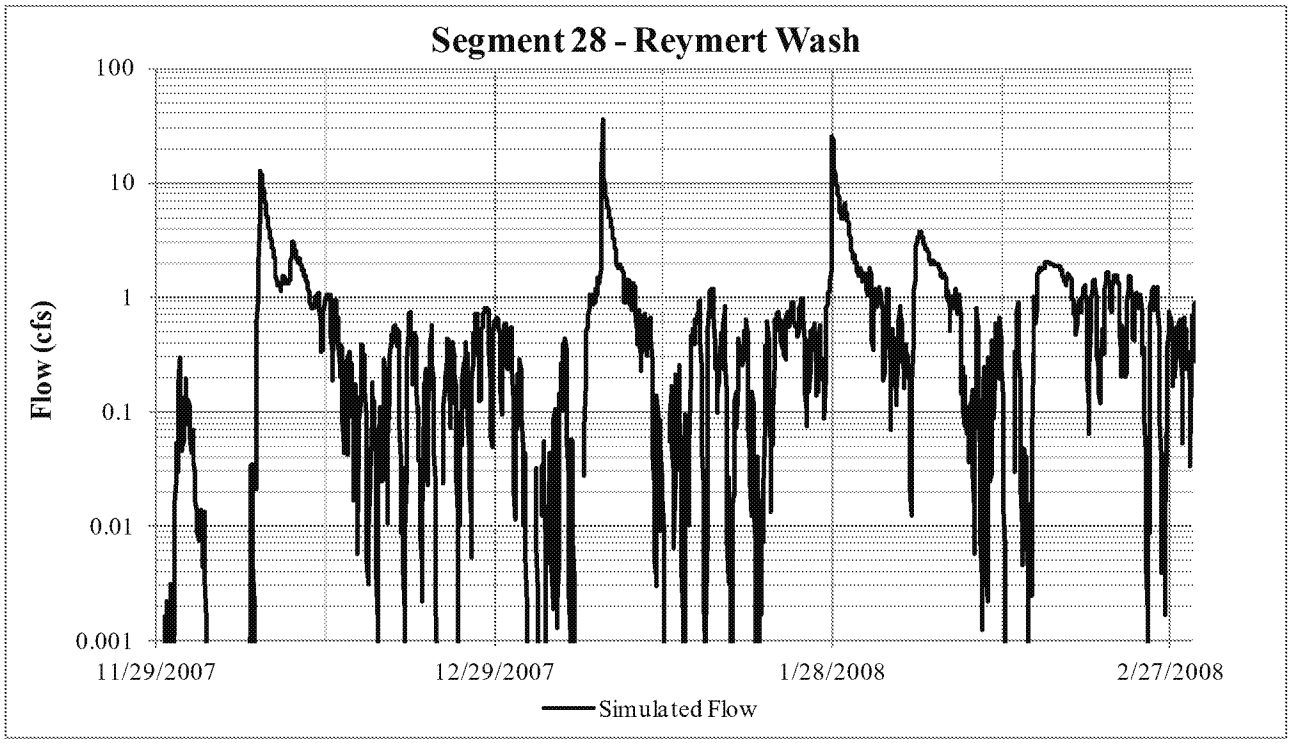


**Figure A-11: Stream Flow at Segment 28 – Reymert Wash**



ED_013248_00000673-00007

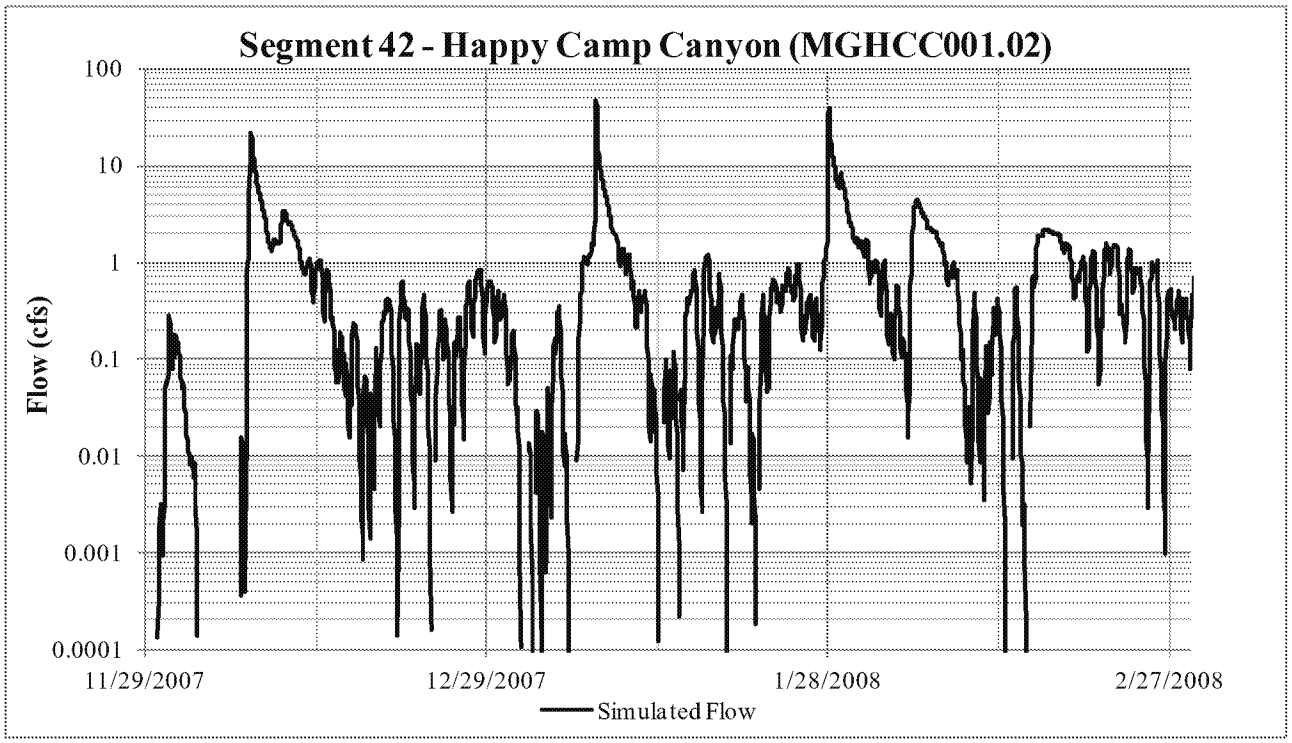


**Figure A-12: Stream Flow at Segment 42 – Happy Camp Canyon (MGHCC001.02)**

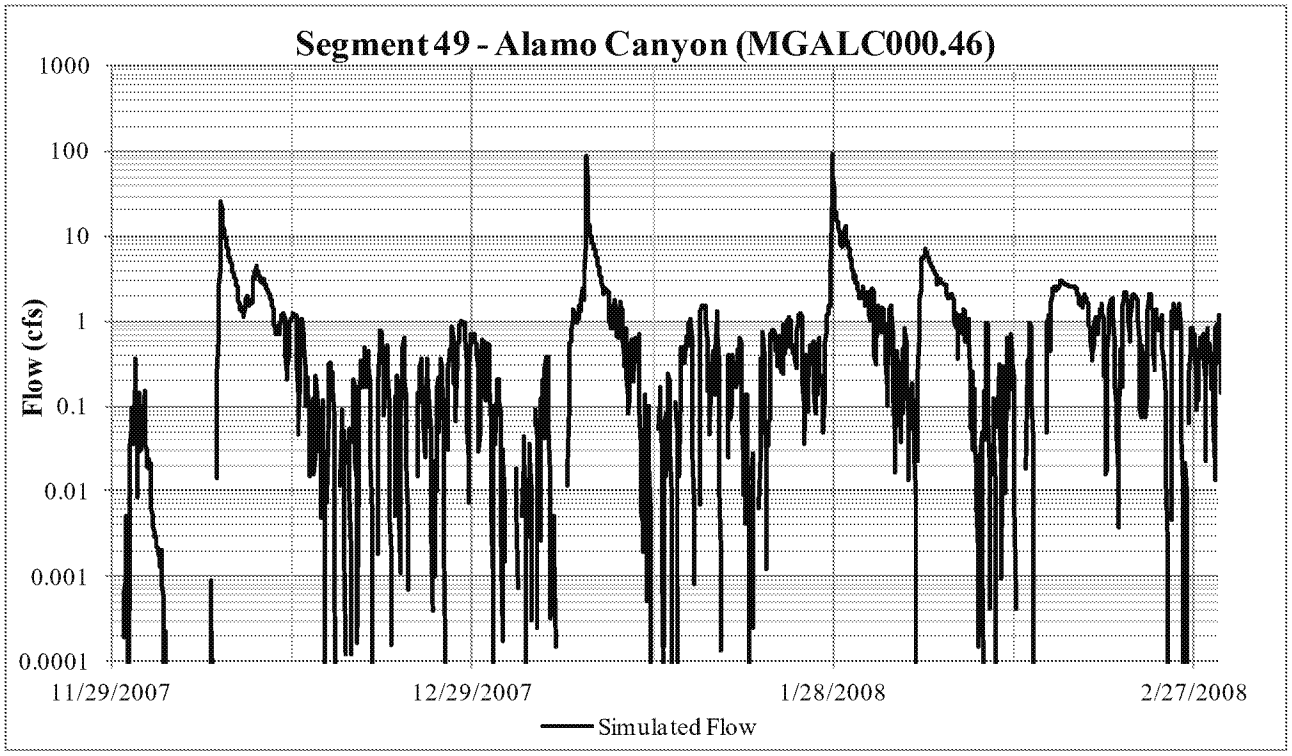


**Figure A-13: Stream Flow at Segment 49 – Alamo Canyon (MGALC000.46)**



ED_013248_00000673-00008

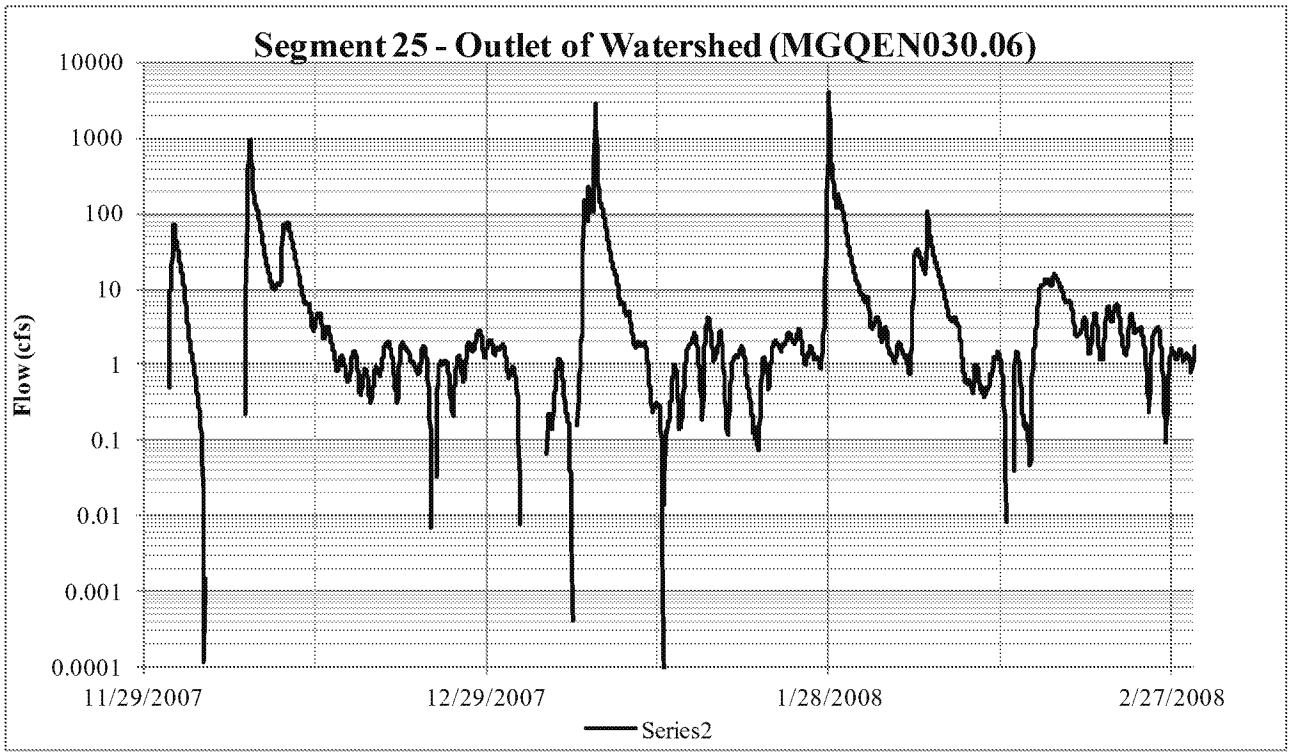


**Figure A-14: Stream Flow at Segment 25 – Outlet of Watershed (MGQEN030.06)**



ED_013248_00000673-00009