Appendix C

Queen Creek Total Lead Calibration

ED_013248_00000499-00001

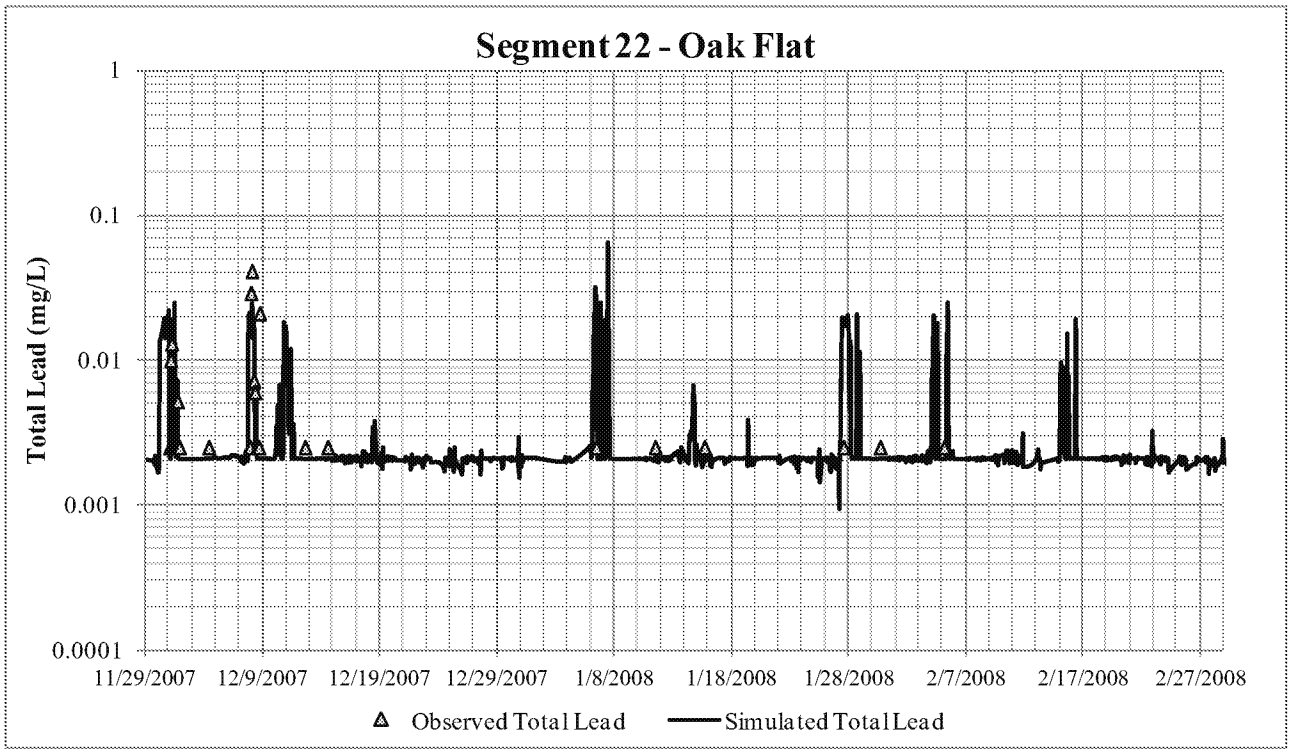

Figure C-1: Total Lead at Segment 22 – Oak Flat

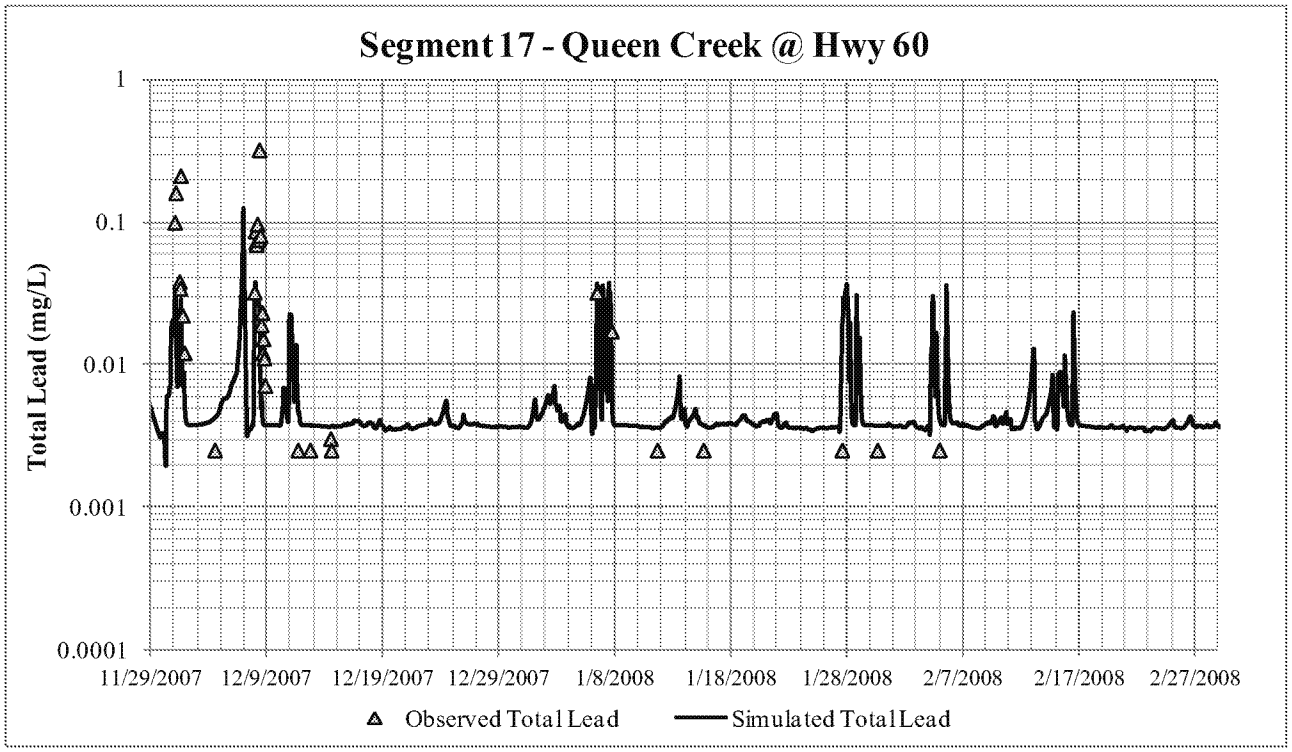

Figure C-2: Total Lead at Segment 17 – Queen Creek at Highway 60

ED_013248_00000499-00002

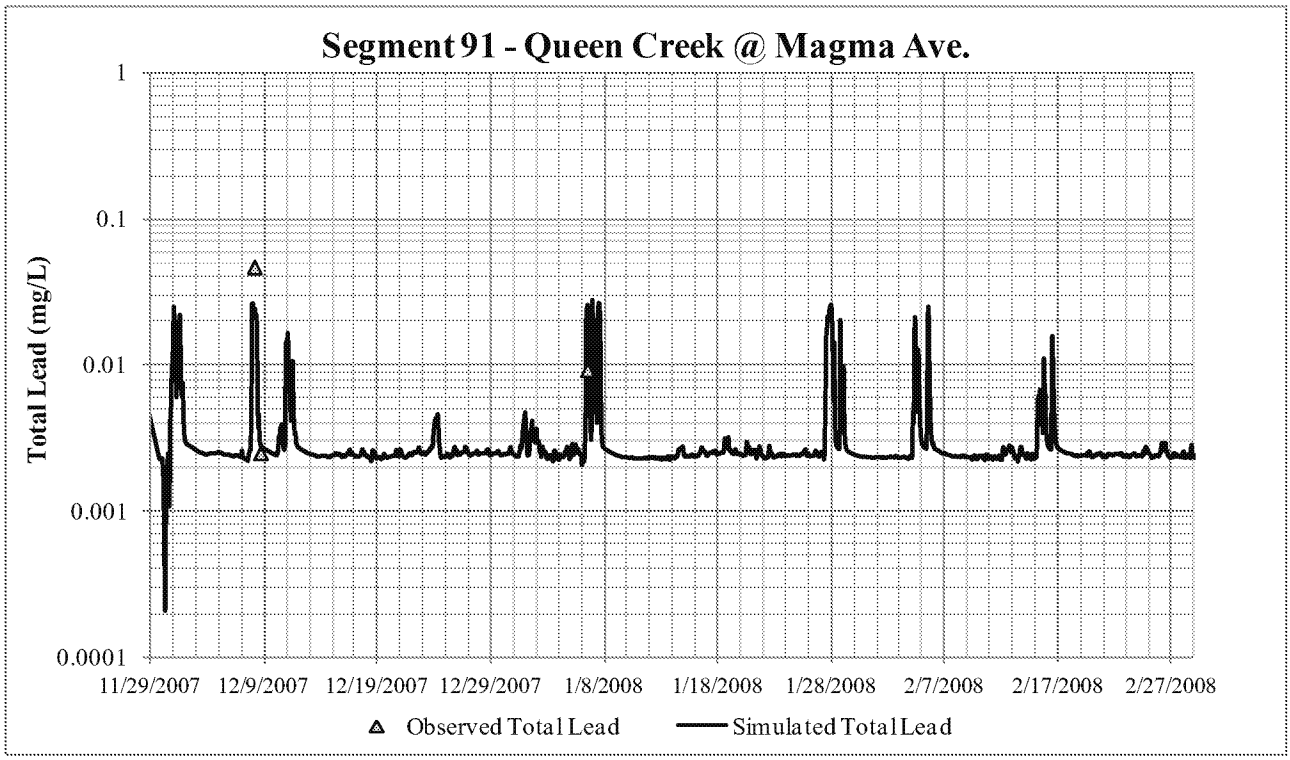

Figure C-3: Total Lead at Segment 91 – Queen Creek at Magma Avenue

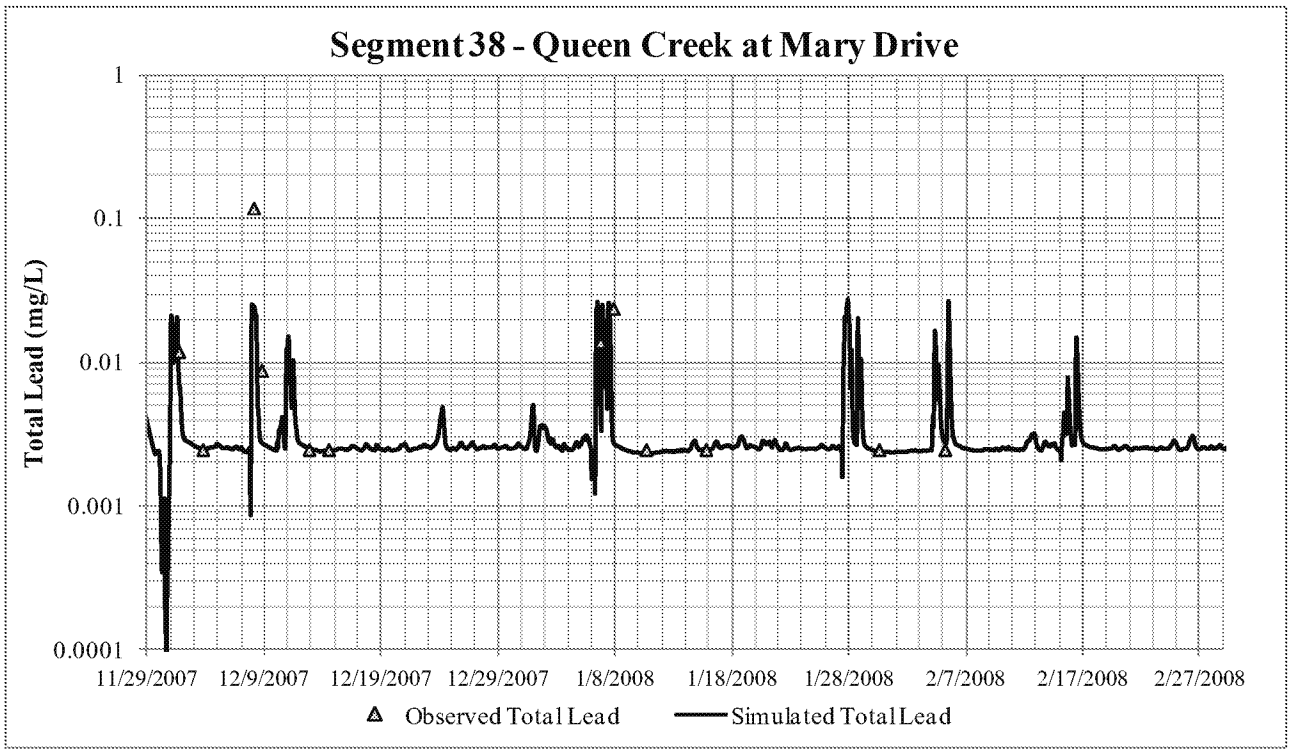

Figure C-4: Total Lead at Segment 38 – Queen Creek at Mary Drive

ED_013248_00000499-00003

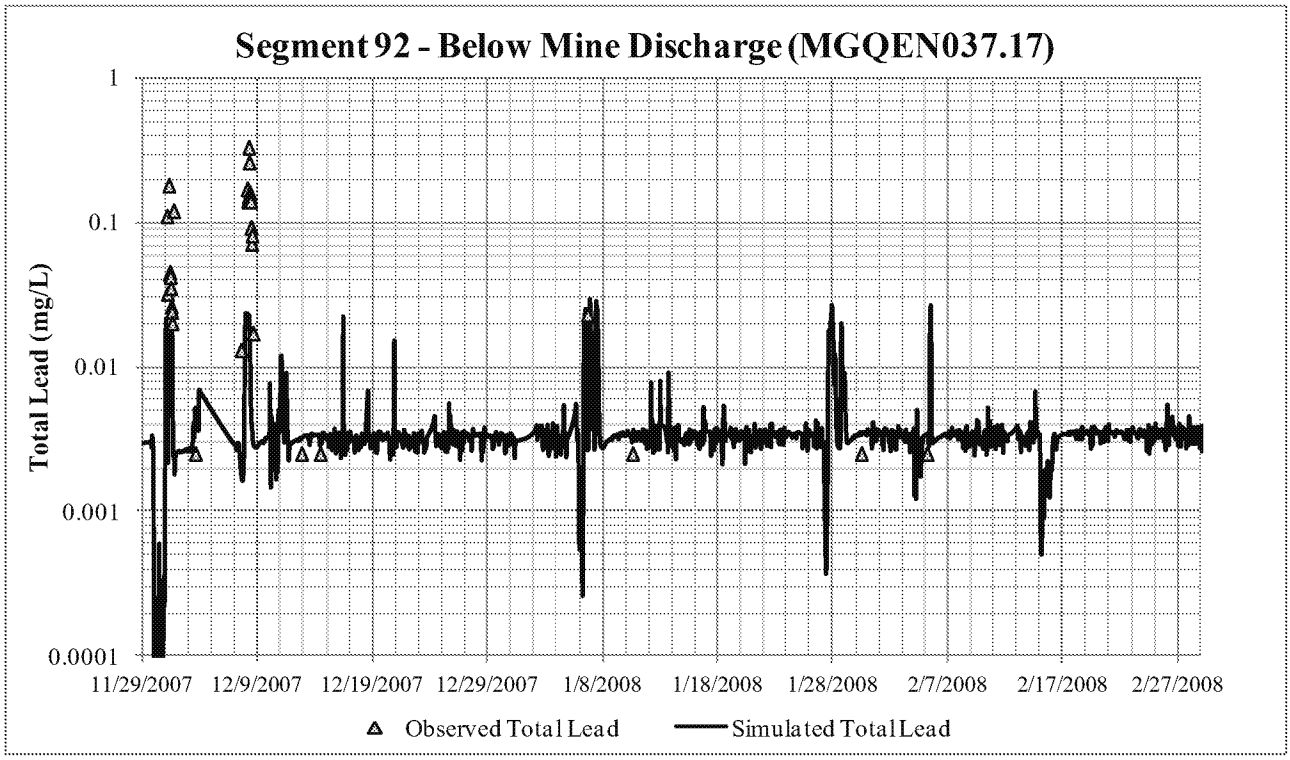

Figure C-5: Total Lead at Segment 92 – Below Mine Discharge (MGQEN037.17)

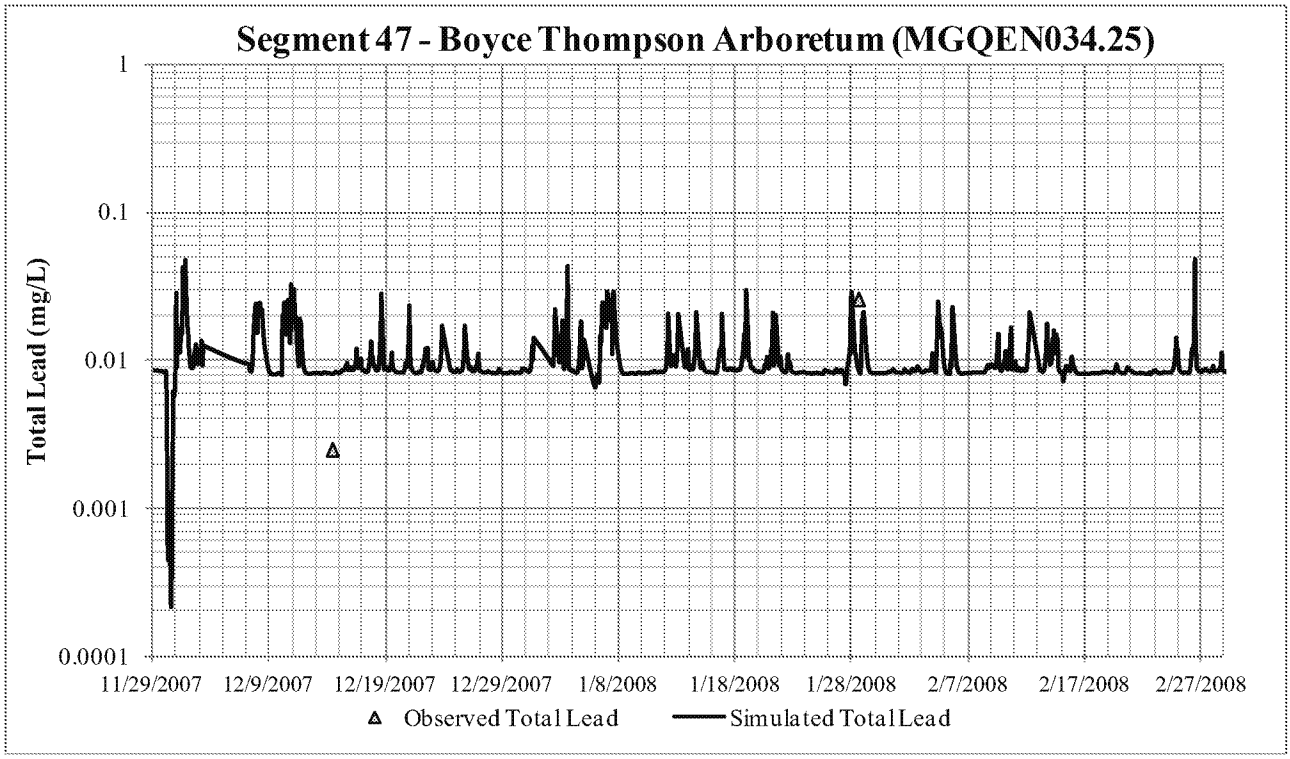

Figure C-6: Total Lead at Segment 47 – Bryce Thompson Arboretum (MGQEN034.25)

ED_013248_00000499-00004

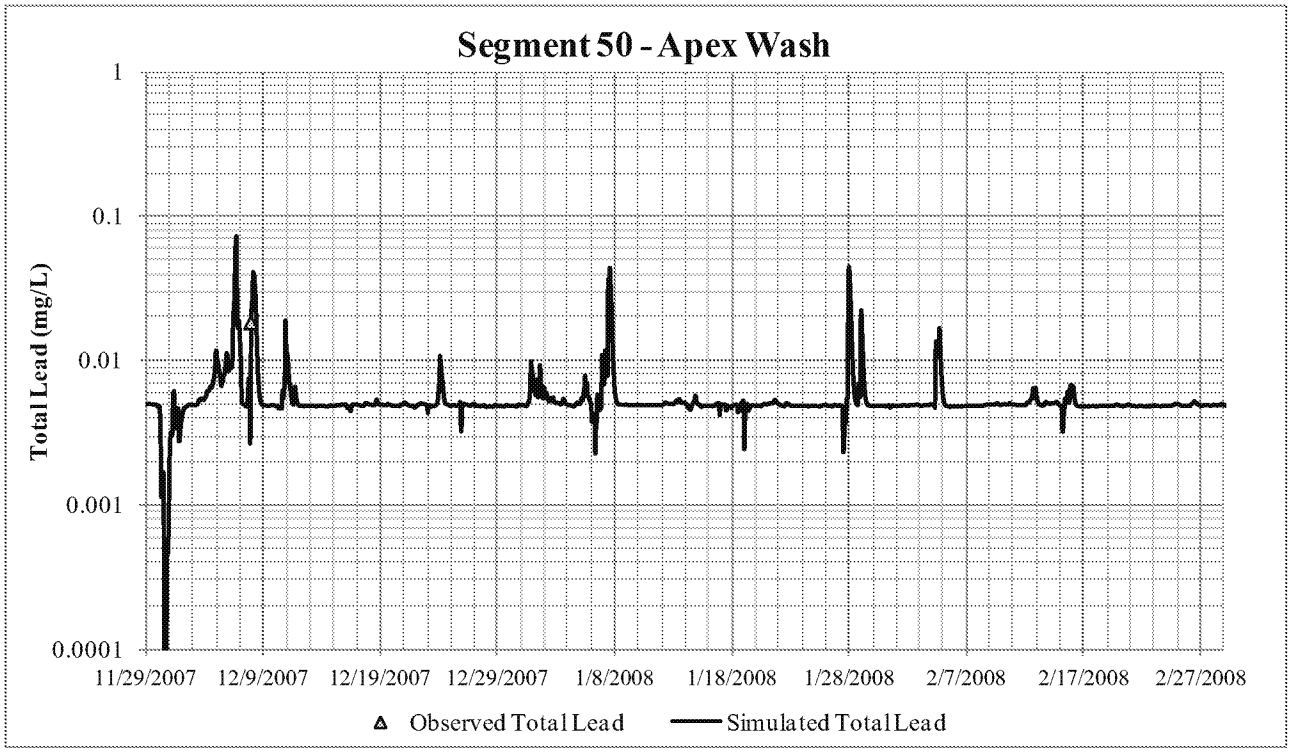

Figure C-7: Total Lead at Segment 50 – Apex Wash

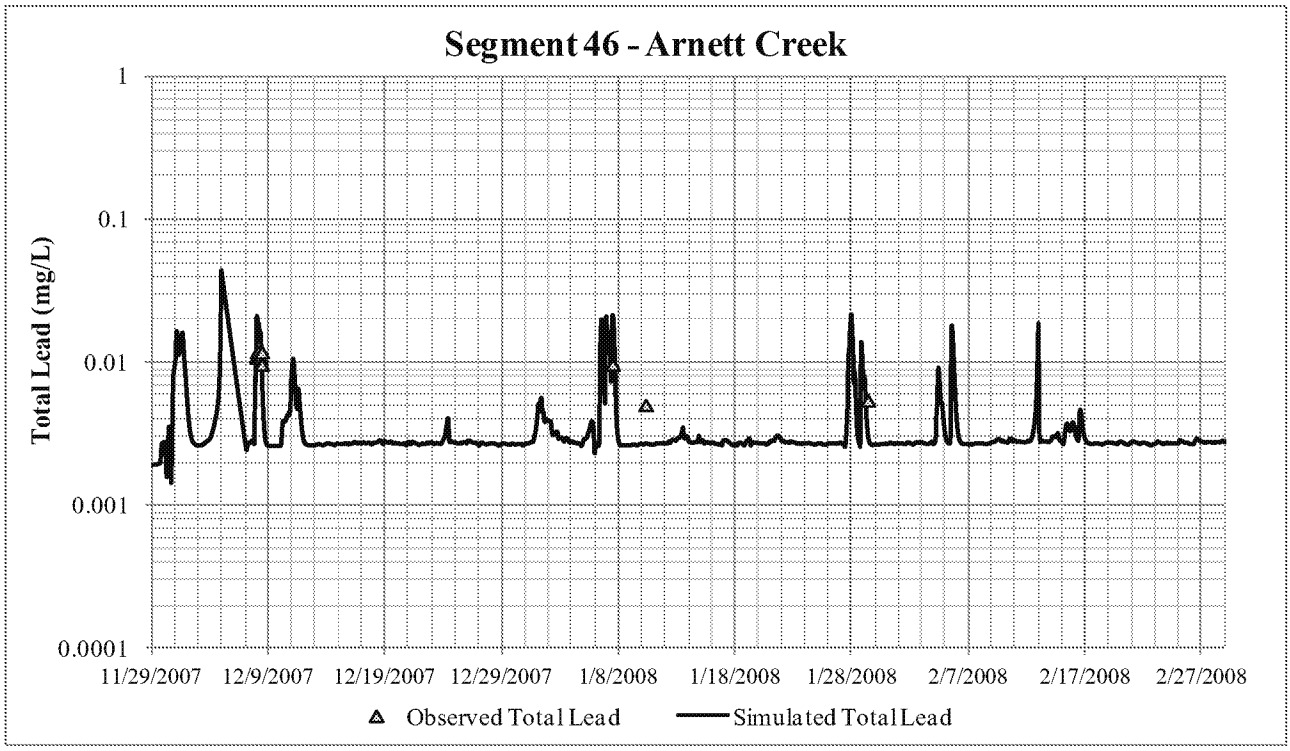

Figure C-8: Total Lead at Segment 46 – Arnett Creek

ED_013248_00000499-00005

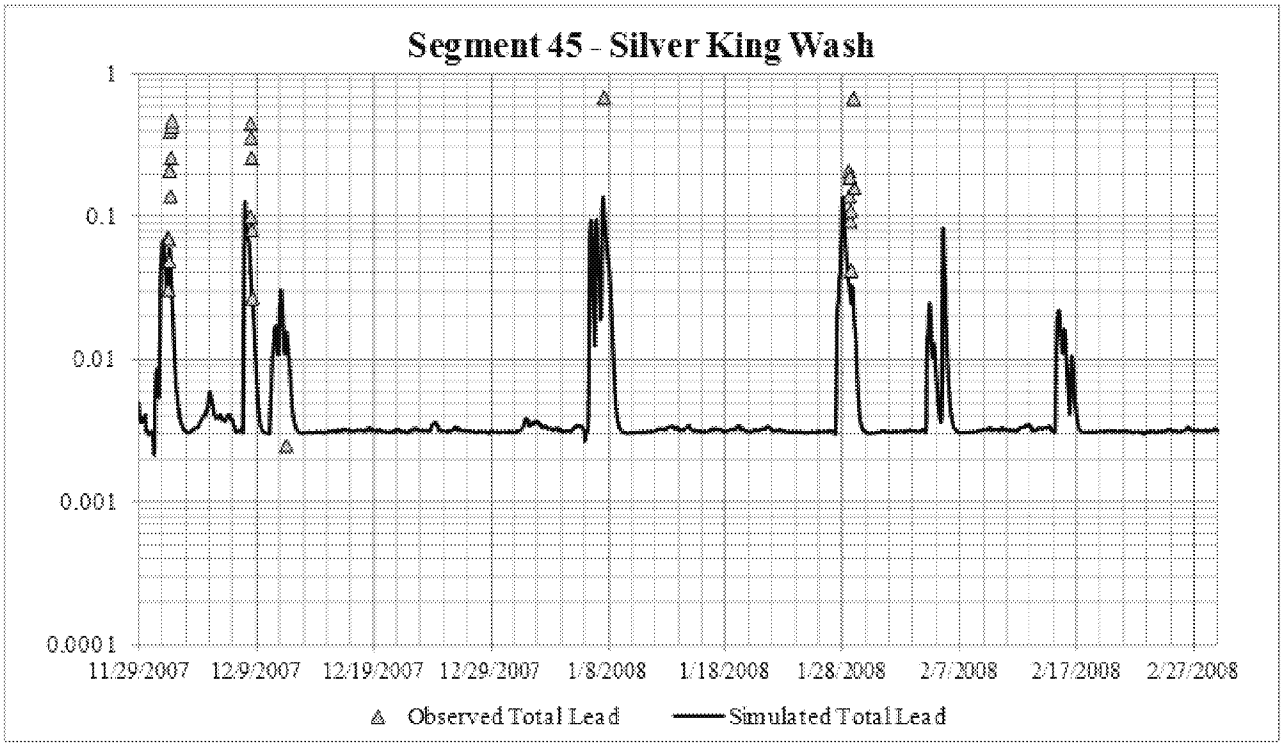

Figure C-9: Total Lead at Segment 45 – Silver King Wash

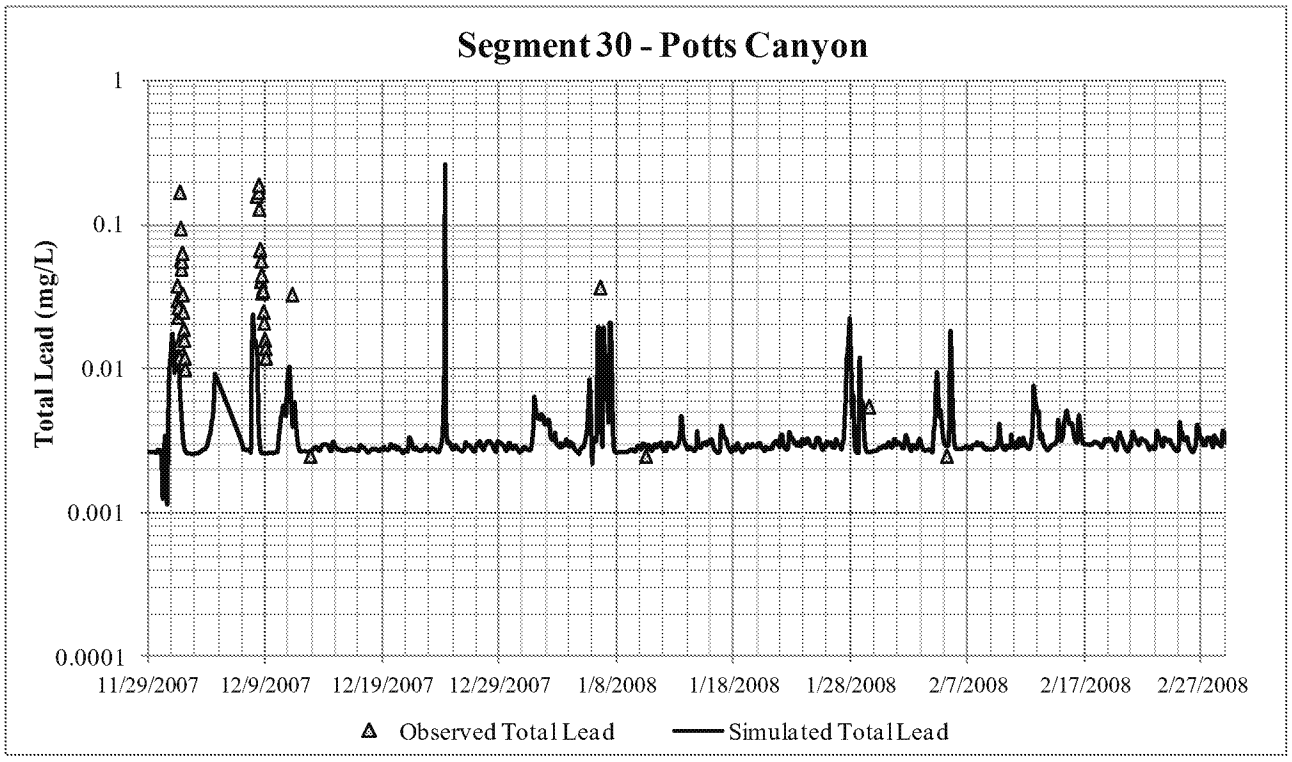

Figure C-10: Total Lead at Segment 30 – Potts Canyon

ED_013248_00000499-00006

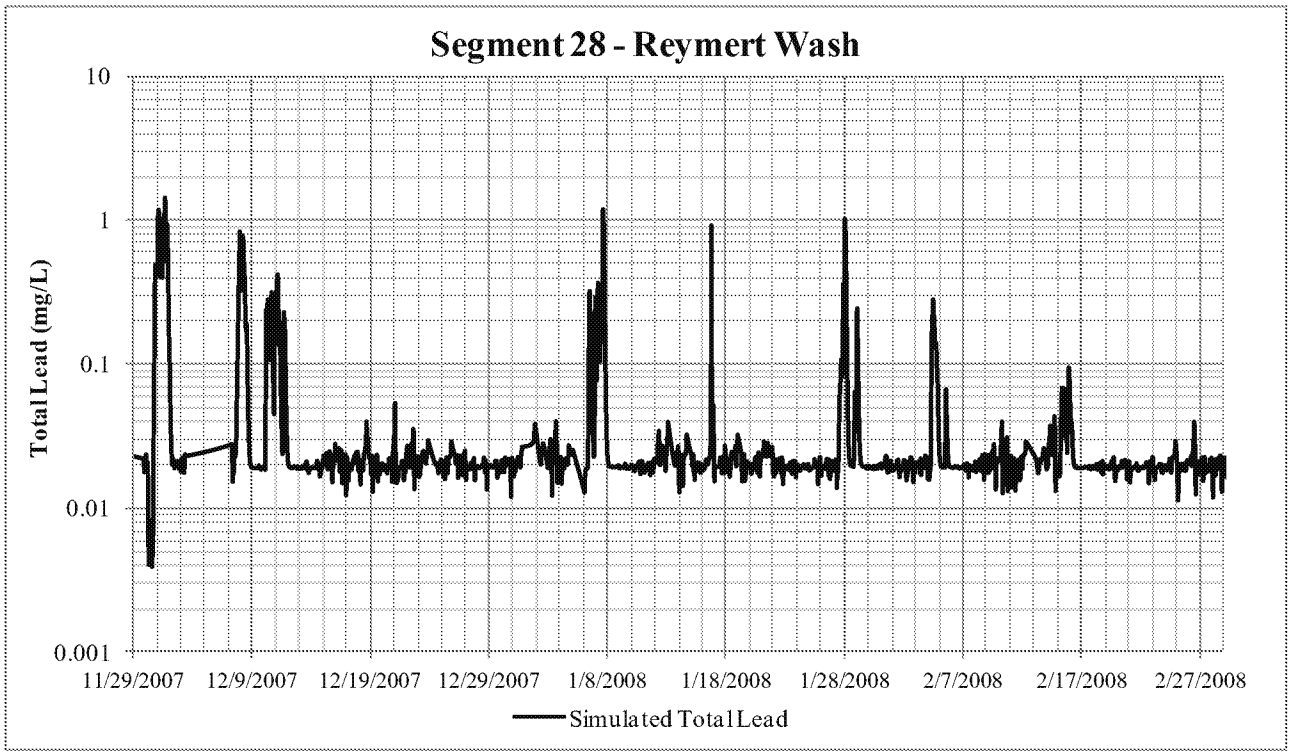

Figure C-11: Total Lead at Segment 28 – Reymert Wash

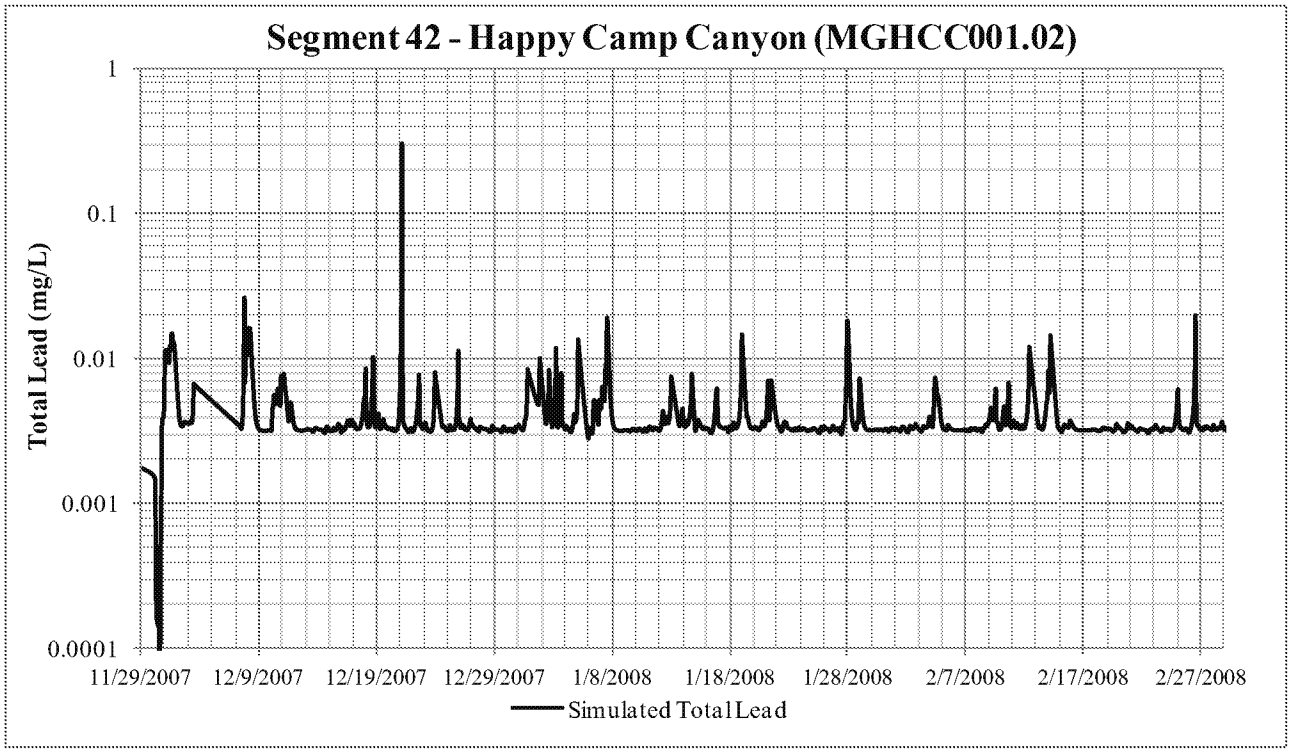

Figure C-12: Total Lead at Segment 42 – Happy Camp Canyon (MGHCC001.02)

ED_013248_00000499-00007

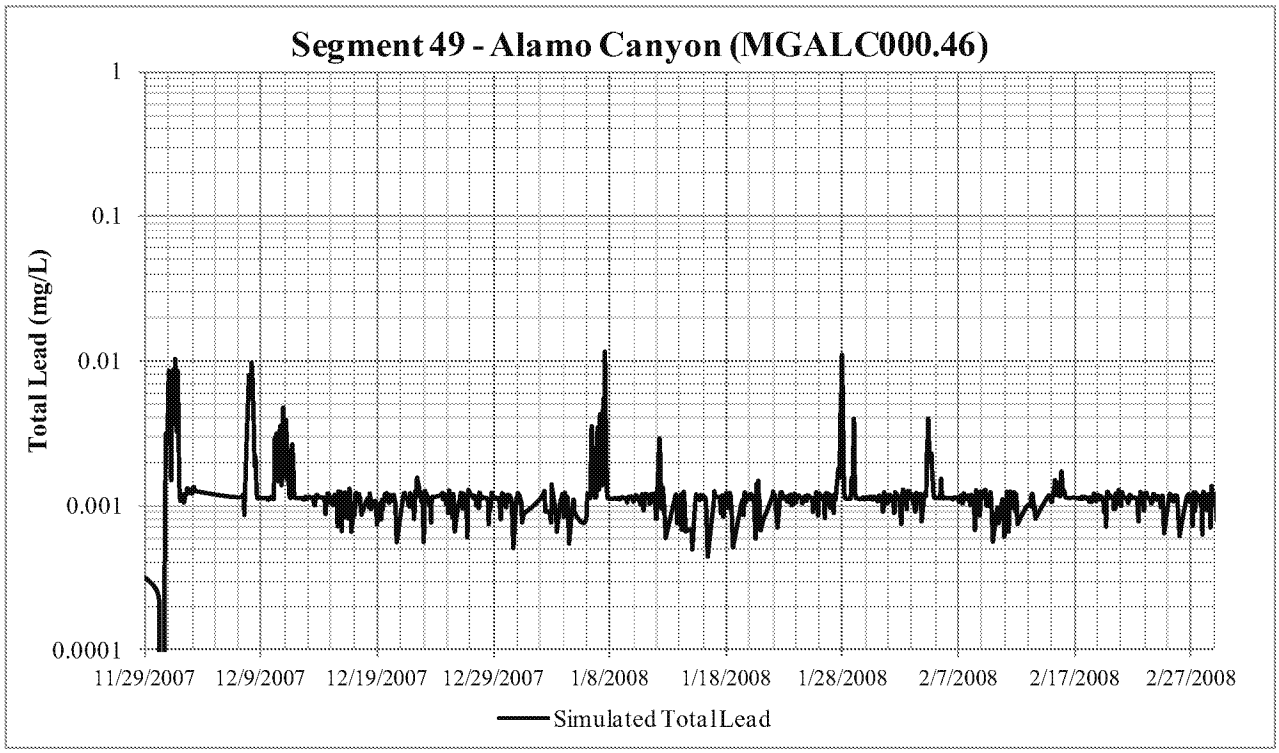

Figure C-13: Total Lead at Segment 49 – Alamo Canyon (MGALC000.46)

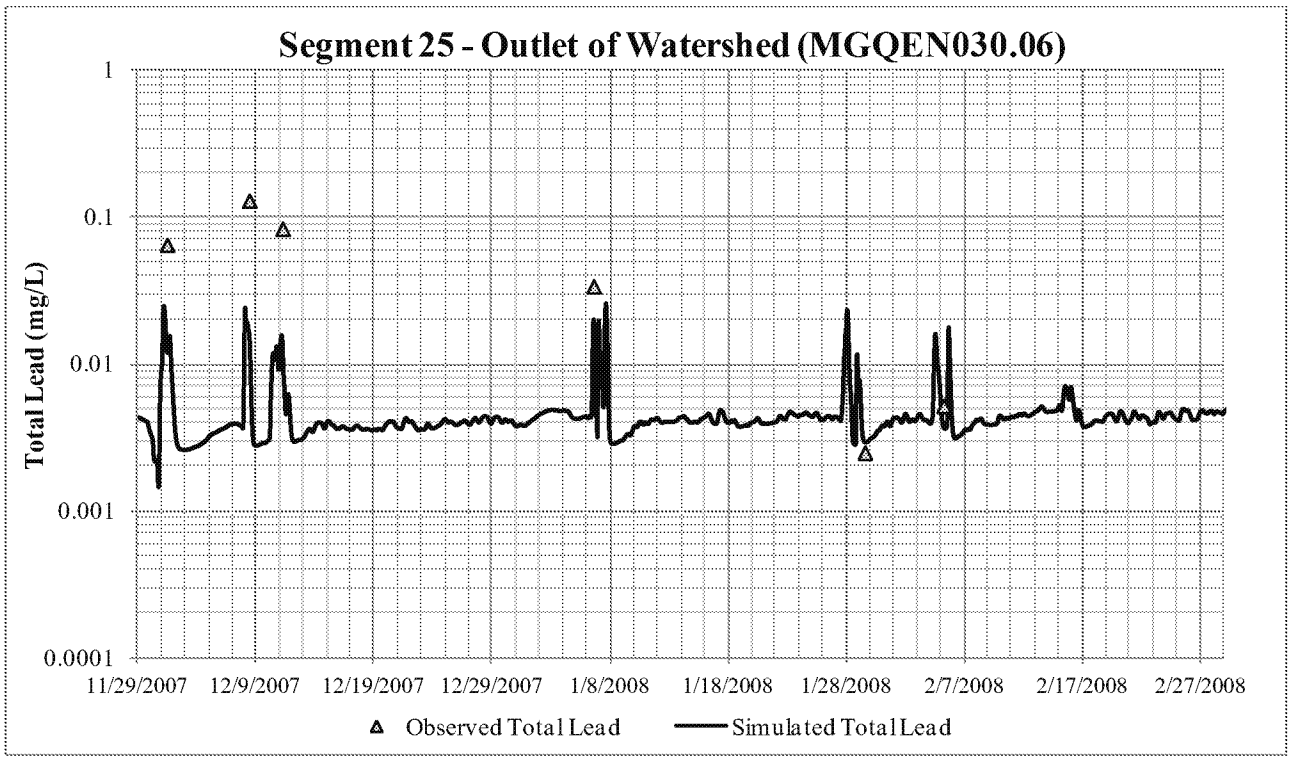

Figure C-14: Total Lead at Segment 25 – Outlet of Watershed (MGQEN030.06)

ED_013248_00000499-00008