Appendix A

Queen Creek Hydrology Calibration

ED_013248_00000497-00001

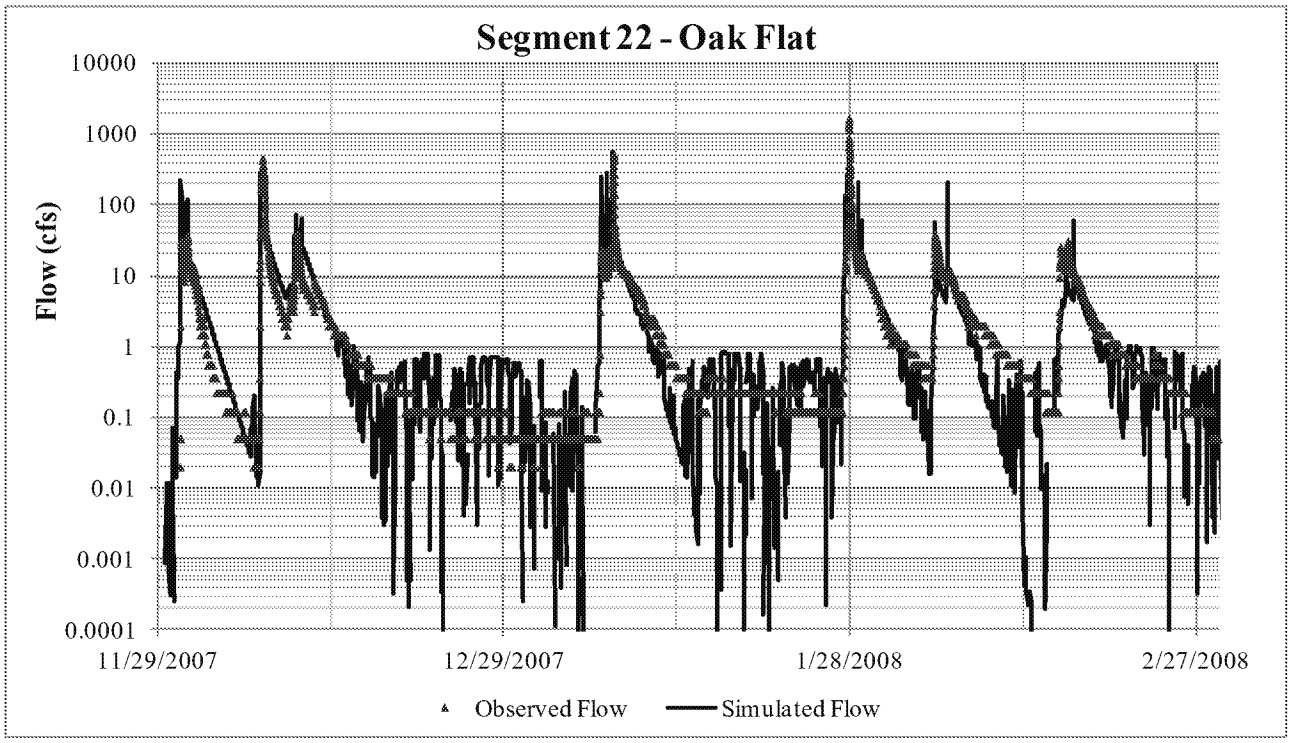

Figure A-1: Stream Flow at Segment 22 – Oak Flat

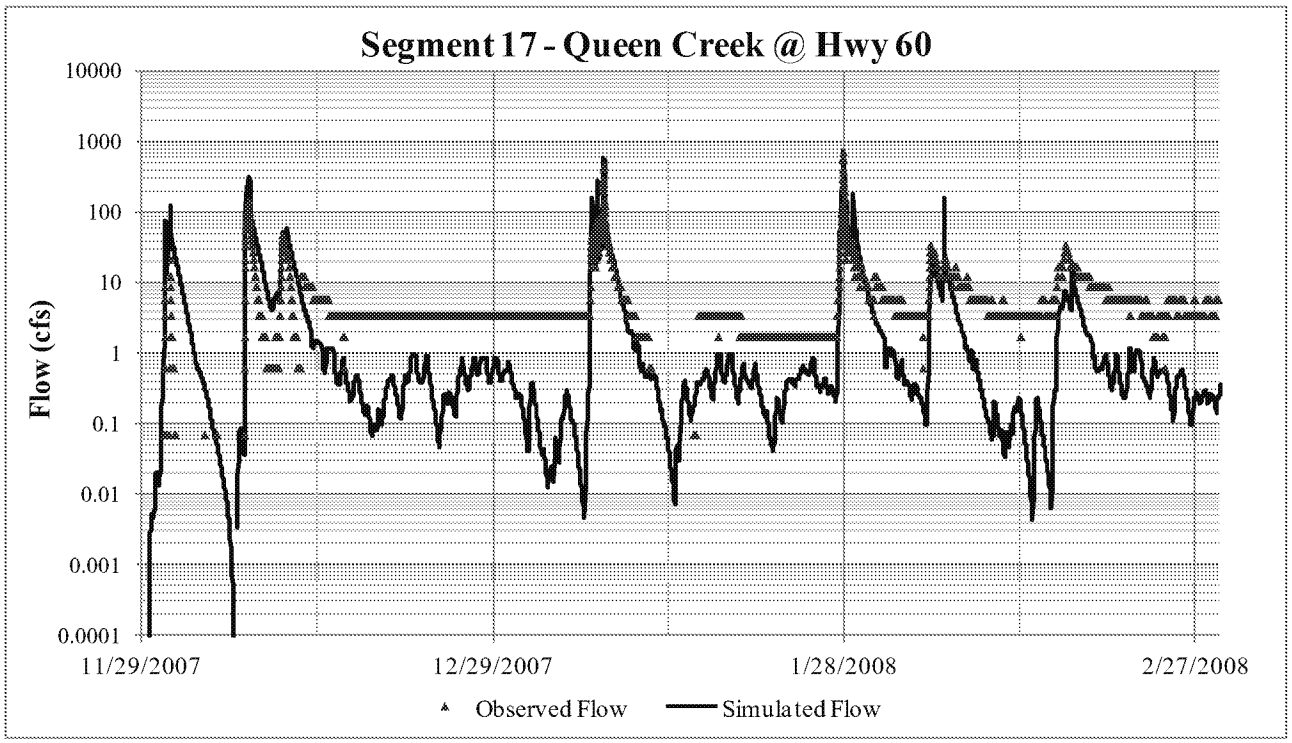

Figure A-2: Stream Flow at Segment 17 – Queen Creek at Highway 60

ED_013248_00000497-00002

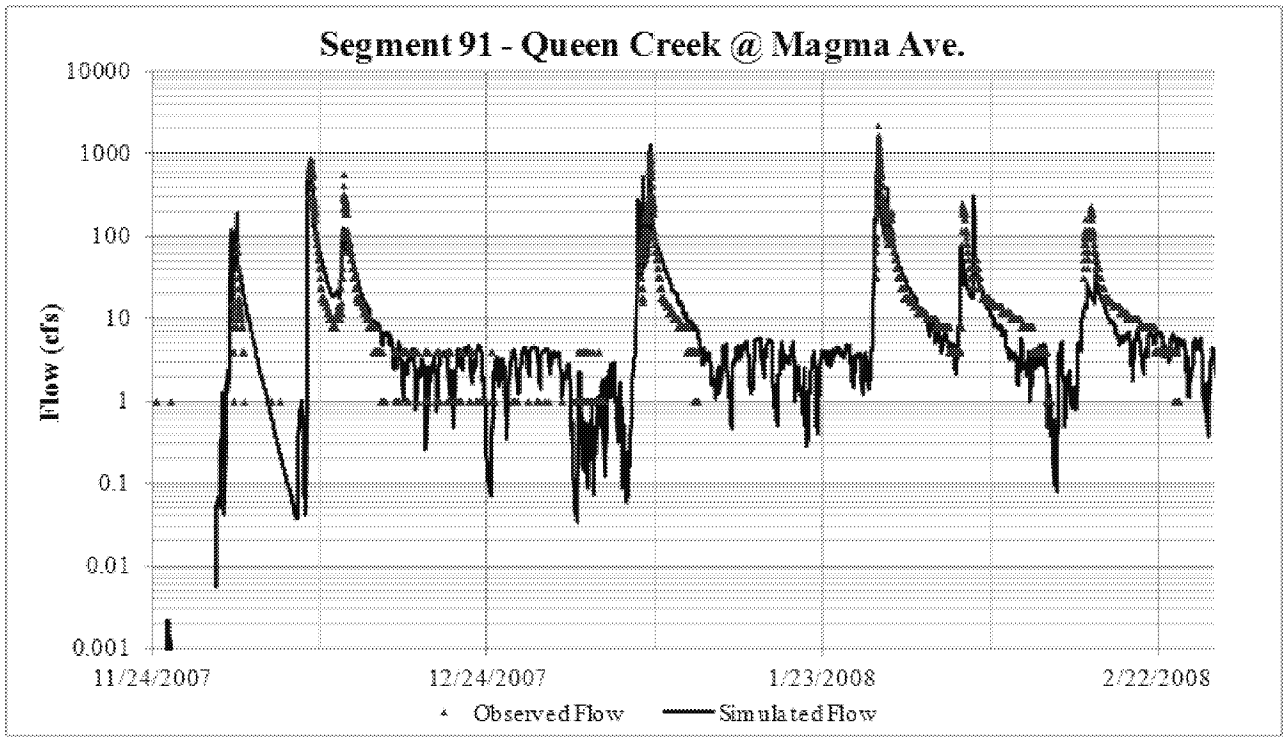

Figure A-3: Stream Flow at Segment 91 – Queen Creek at Magma Avenue

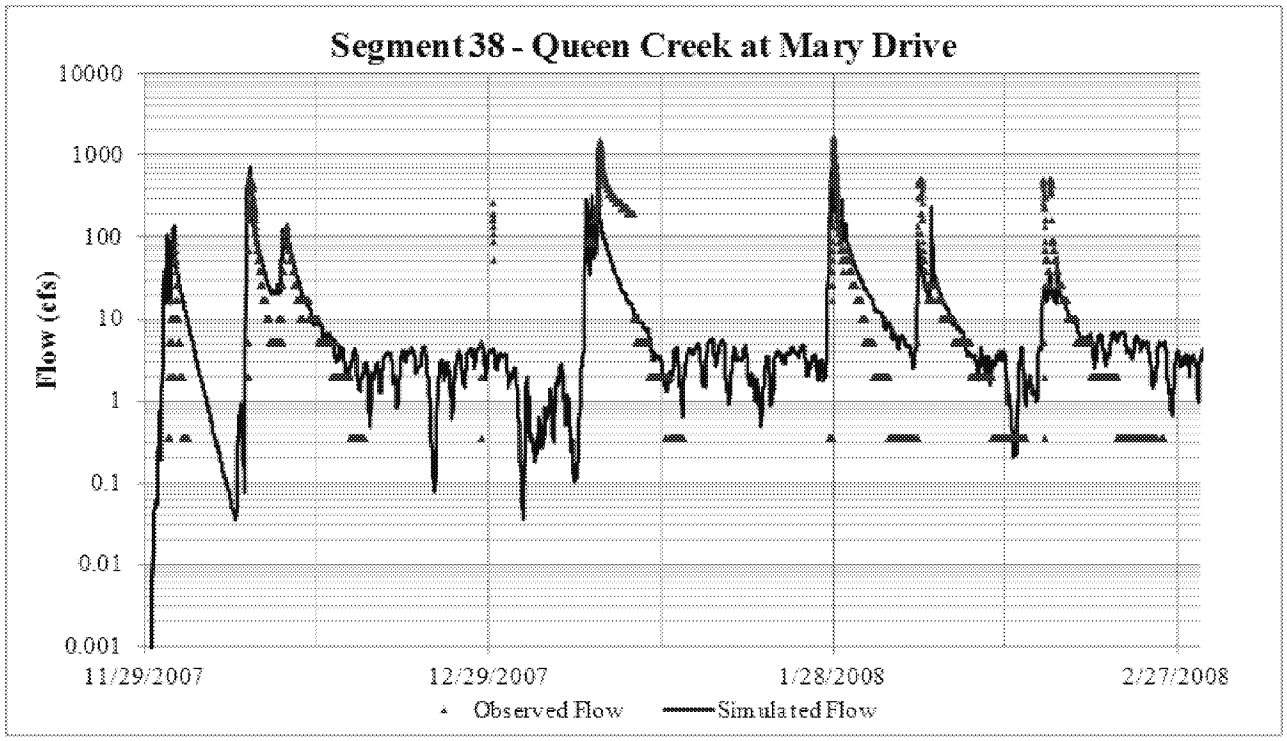

ED_013248_00000497-00003

Figure A-4: Stream Flow at Segment 38 – Queen Creek at Mary Drive

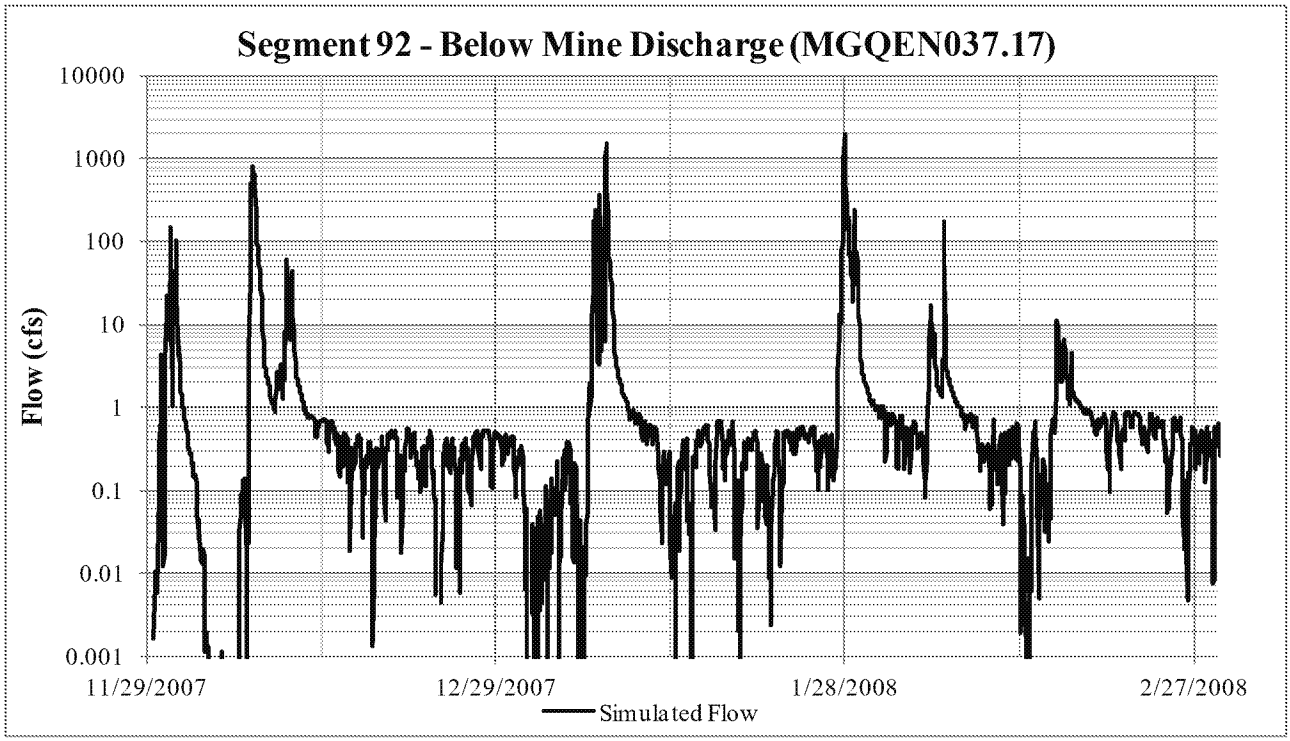

Figure A-5: Stream Flow at Segment 92 – Below Mine Discharge (MGQEN037.17)

ED_013248_00000497-00004

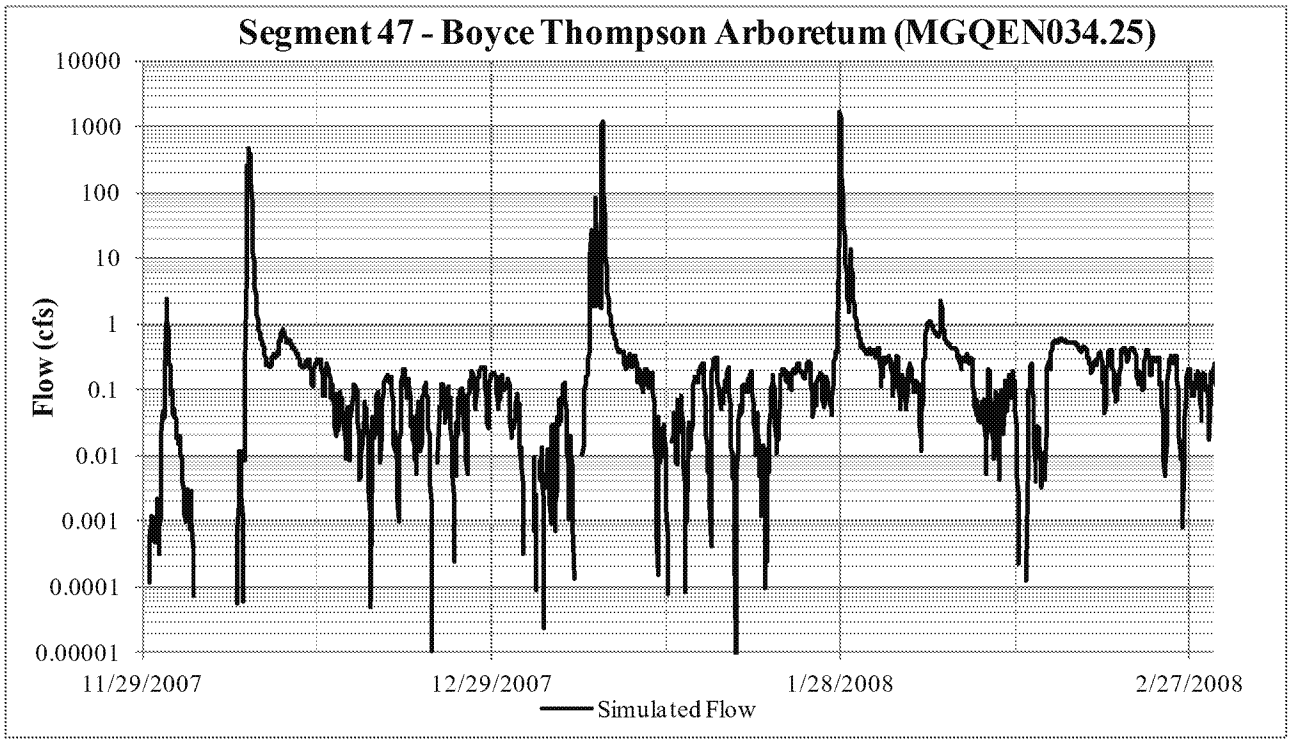

Figure A-6: Stream Flow at Segment 47 – Bryce Thompson Arboretum (MGQEN034.25)

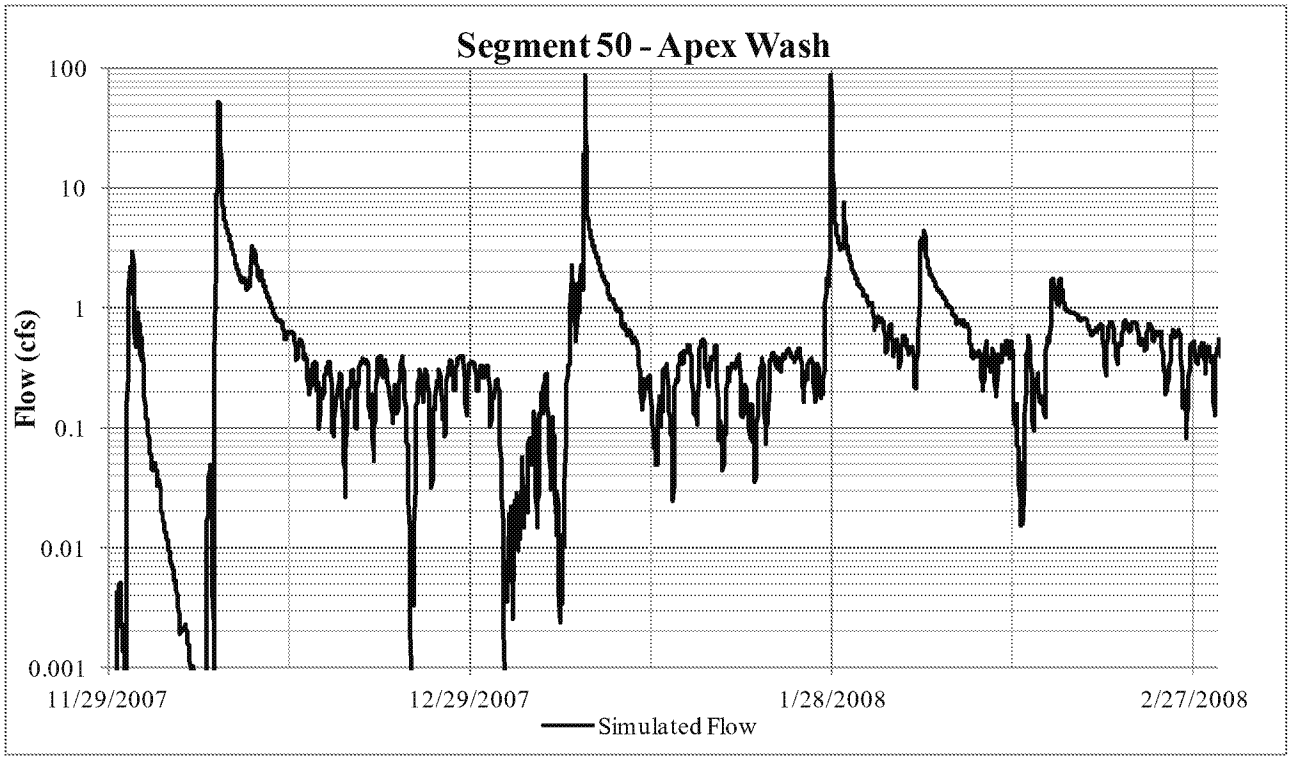

Figure A-7: Stream Flow at Segment 50 – Apex Wash

ED_013248_00000497-00005

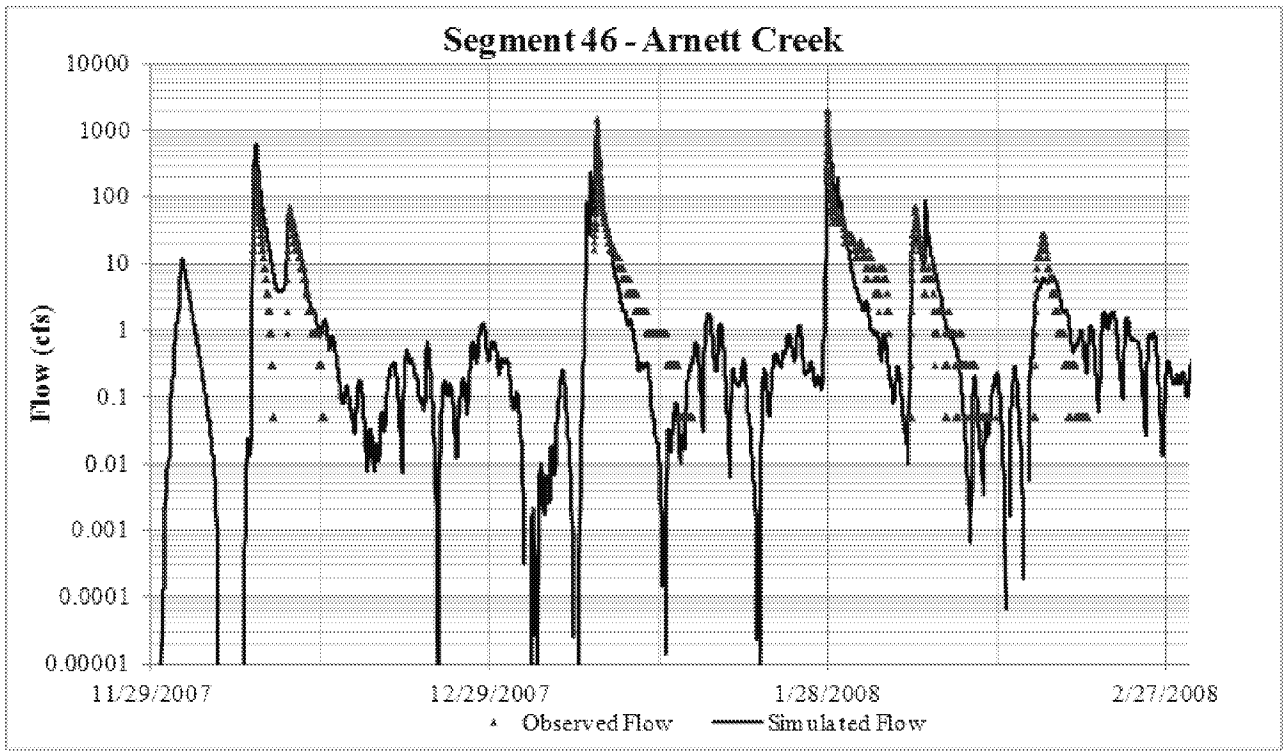

Figure A-8: Stream Flow at Segment 46 – Arnett Creek

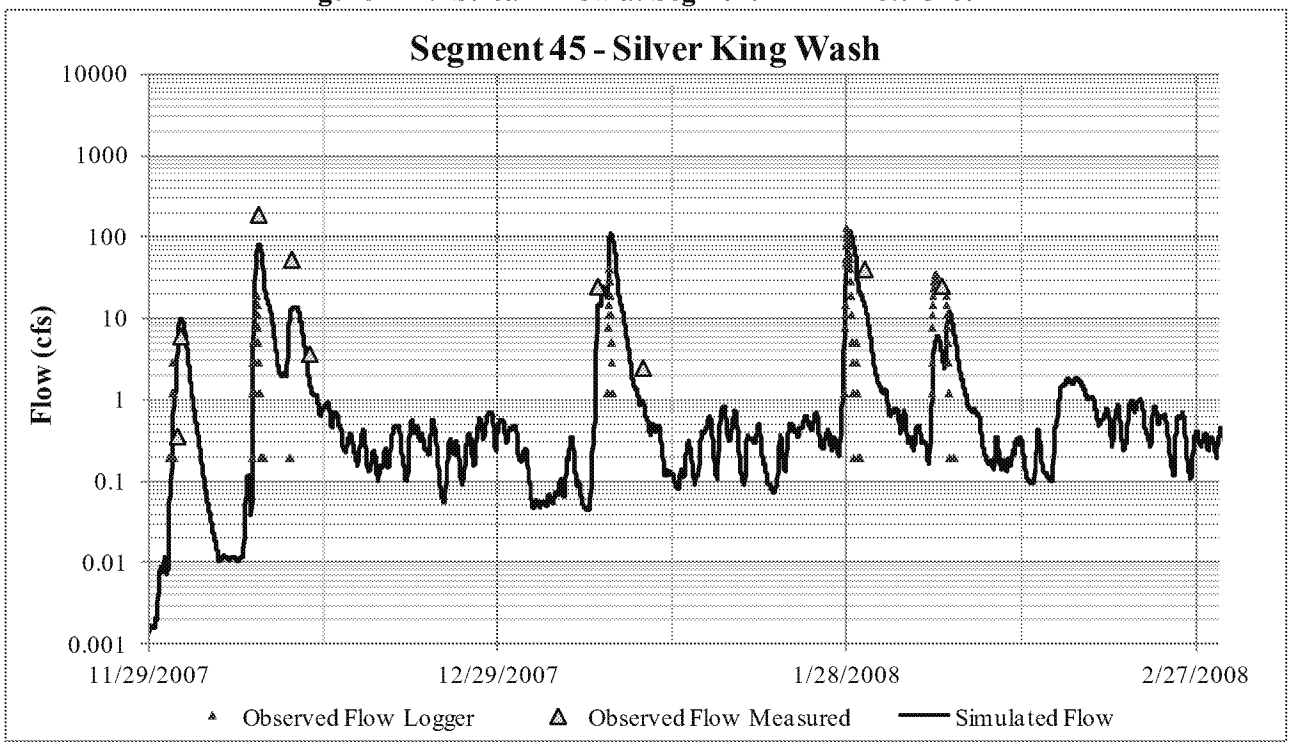

Figure A-9: Stream Flow at Segment 45 – Silver King Wash

ED_013248_00000497-00006

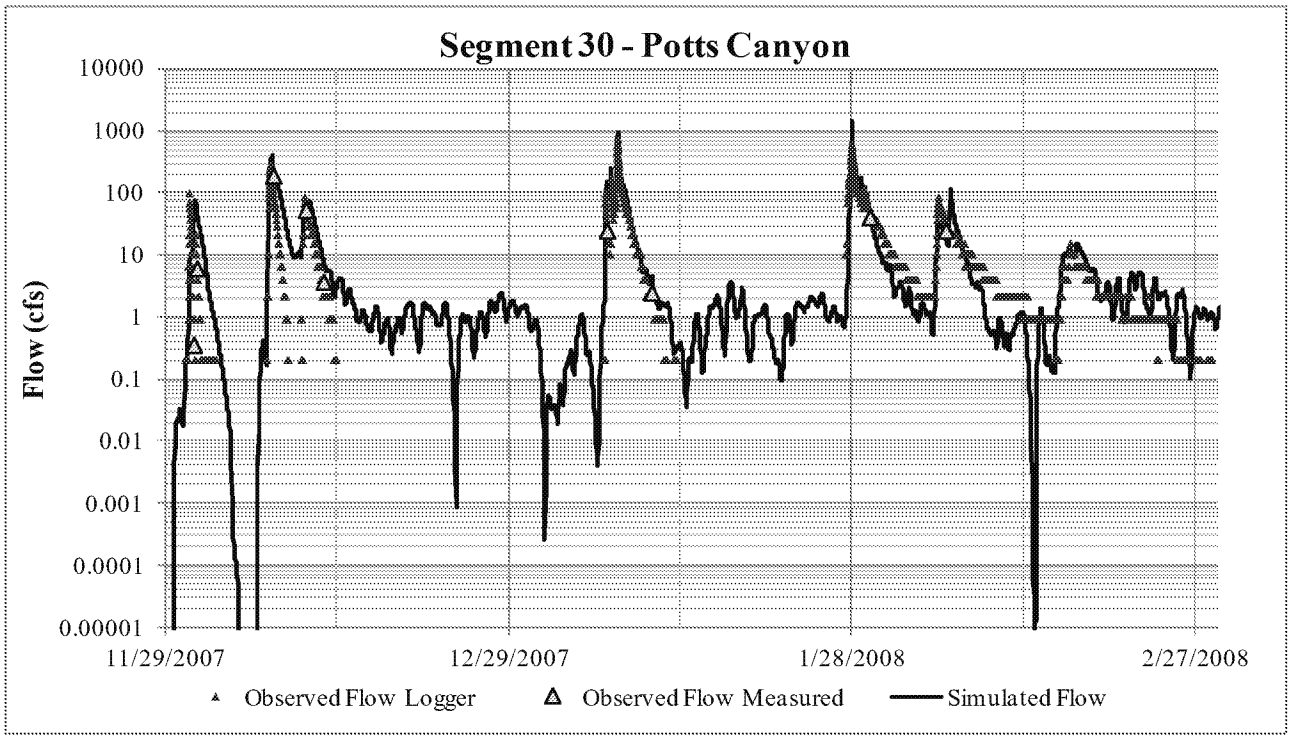

Figure A-10: Stream Flow at Segment 30 – Potts Canyon

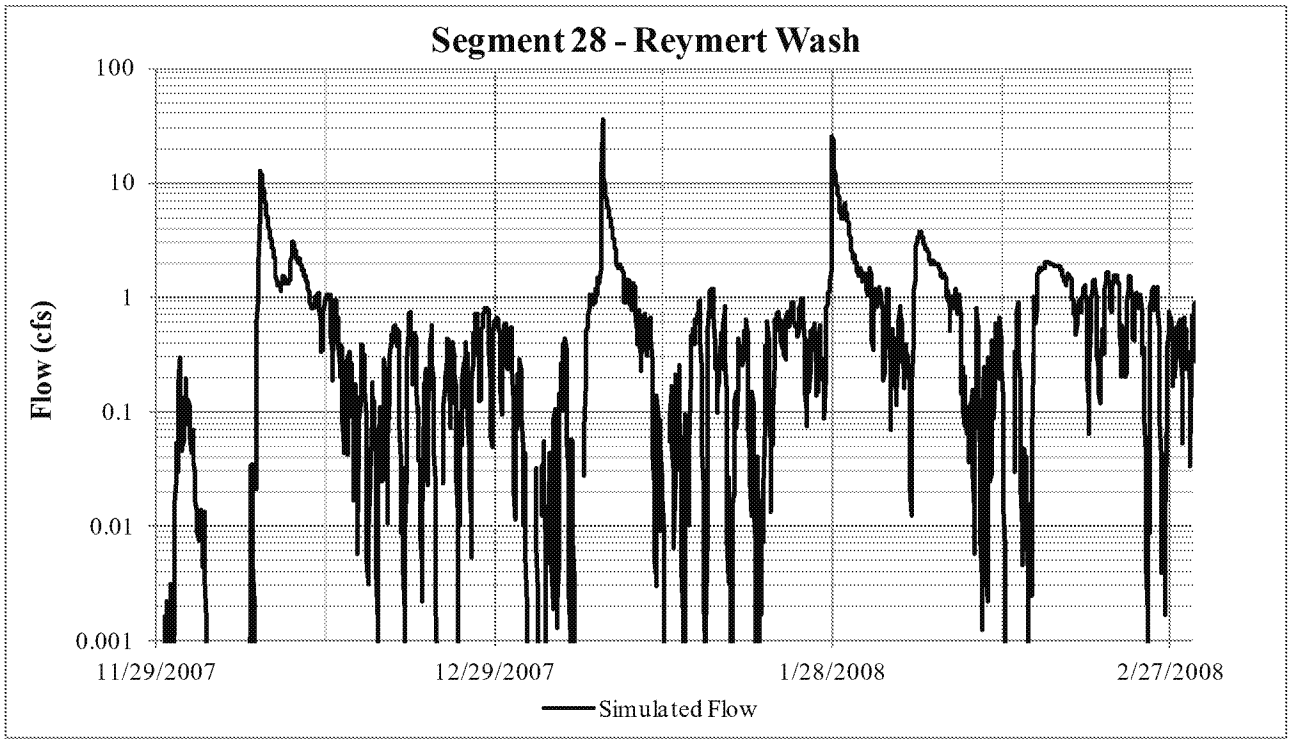

Figure A-11: Stream Flow at Segment 28 – Reymert Wash

ED_013248_00000497-00007

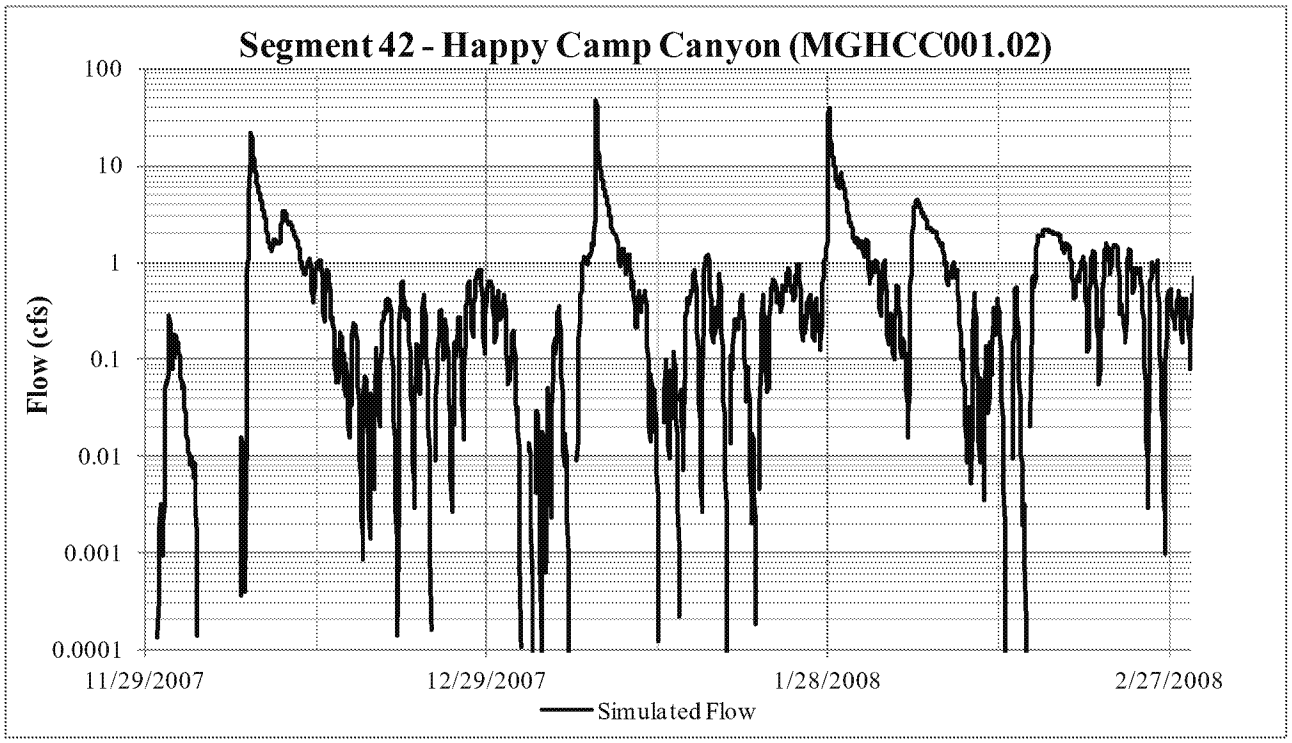

Figure A-12: Stream Flow at Segment 42 – Happy Camp Canyon (MGHCC001.02)

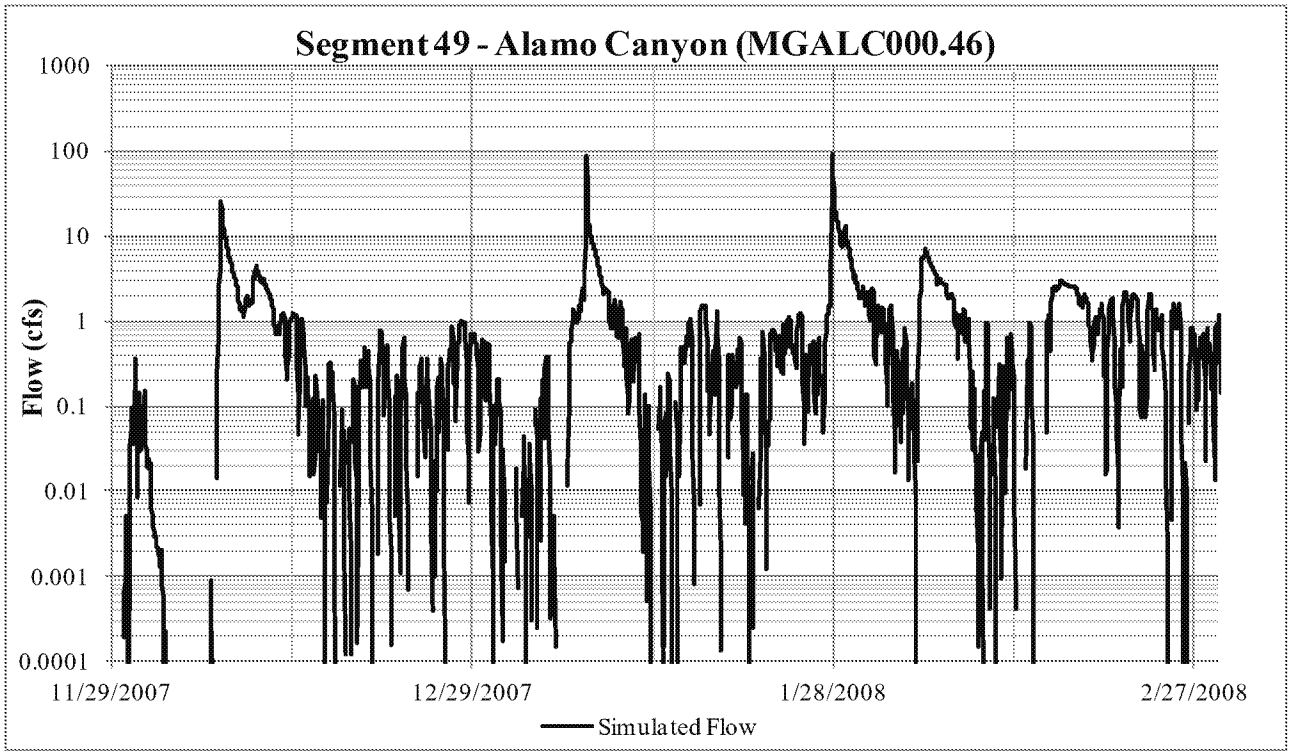

Figure A-13: Stream Flow at Segment 49 – Alamo Canyon (MGALC000.46)

ED_013248_00000497-00008

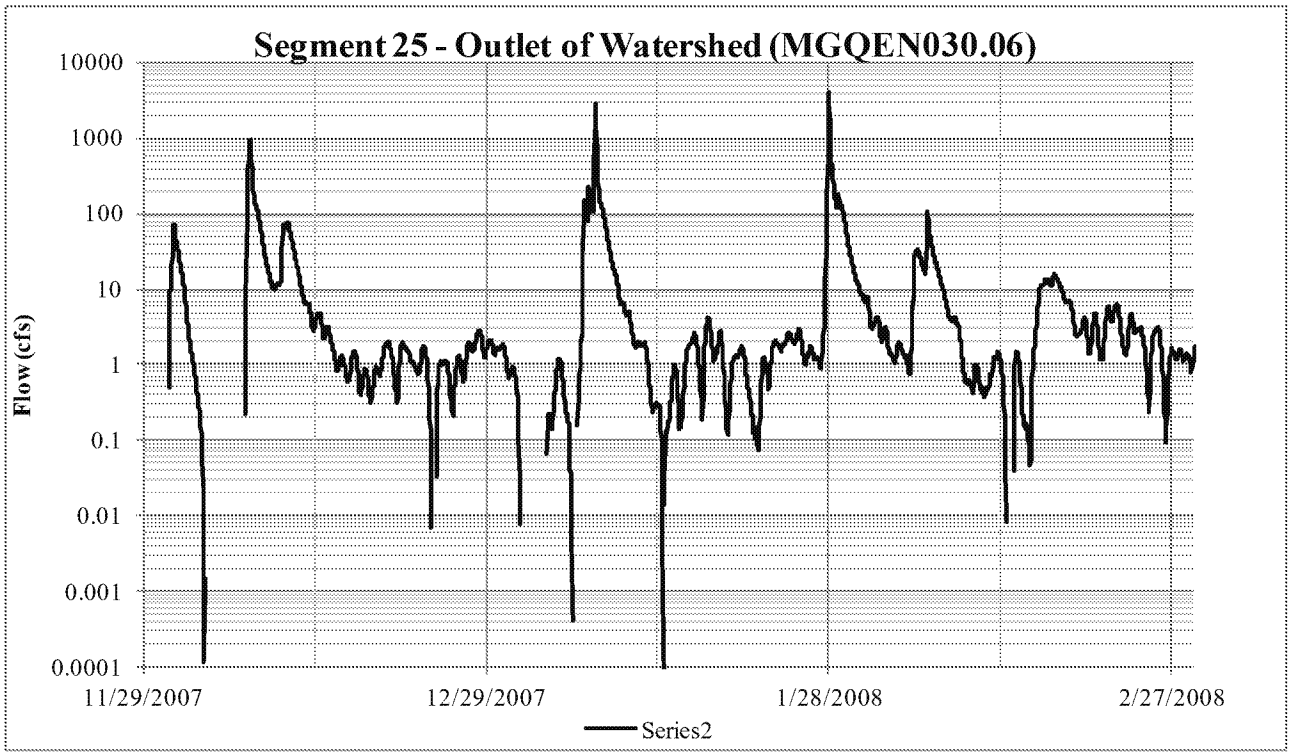

Figure A-14: Stream Flow at Segment 25 – Outlet of Watershed (MGQEN030.06)

ED_013248_00000497-00009