2010 Water Quality, Hydrology, and Wild Rice Monitoring Year End Report

Swan Lake, Hay Lake, Moose Lake, Hay Creek, and Swan River

Keetac Expansion Project

Prepared for
United States Steel Corporation
Minnesota Ore Operations – Keetac

January 2011

BARR



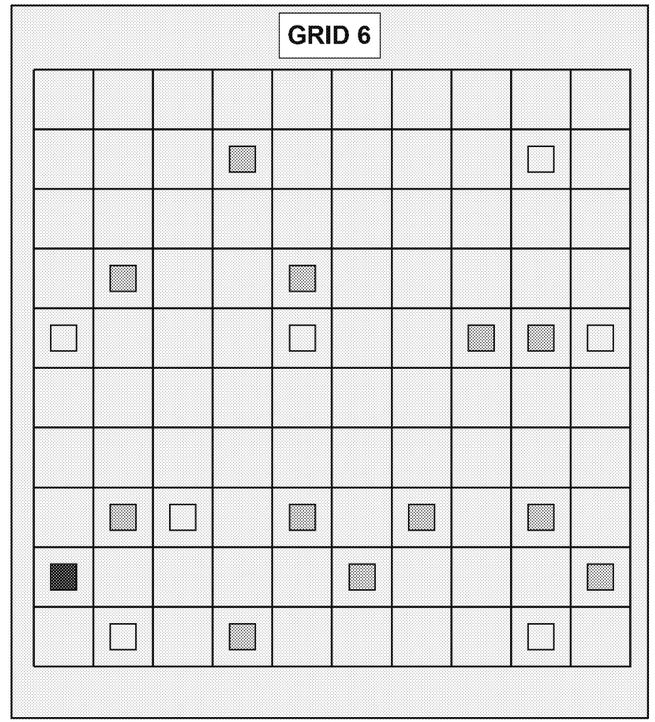



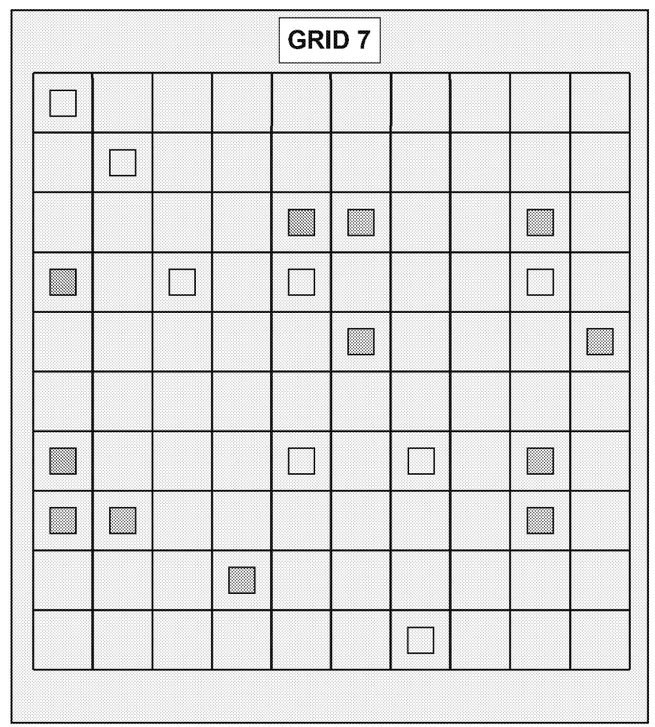



Stem Density/0.5 m2

- 0
- 1-25
- 26-50
- 51-75
- 76-100

2.5 1.25 0 2.5
Meters

Figure 11
QUANTITATIVE GROUND WILD RICE SURVEY
SWAN LAKE SW BAY, AUGUST, 2010
Keetac Expansion Project
U. S. Steel
Keewatin, Minnesota

Barr Footer: Date: 1/19/2011 5:27:27 PM File: I:\Client\Keetac\2331335 Line 1\Workorders\Wild Rice\Maps\Reports\2010 Report\Figure 11 Quantitative Ground Wild Rice Survey for Swan Lake SW Bay.mxd User: arm2