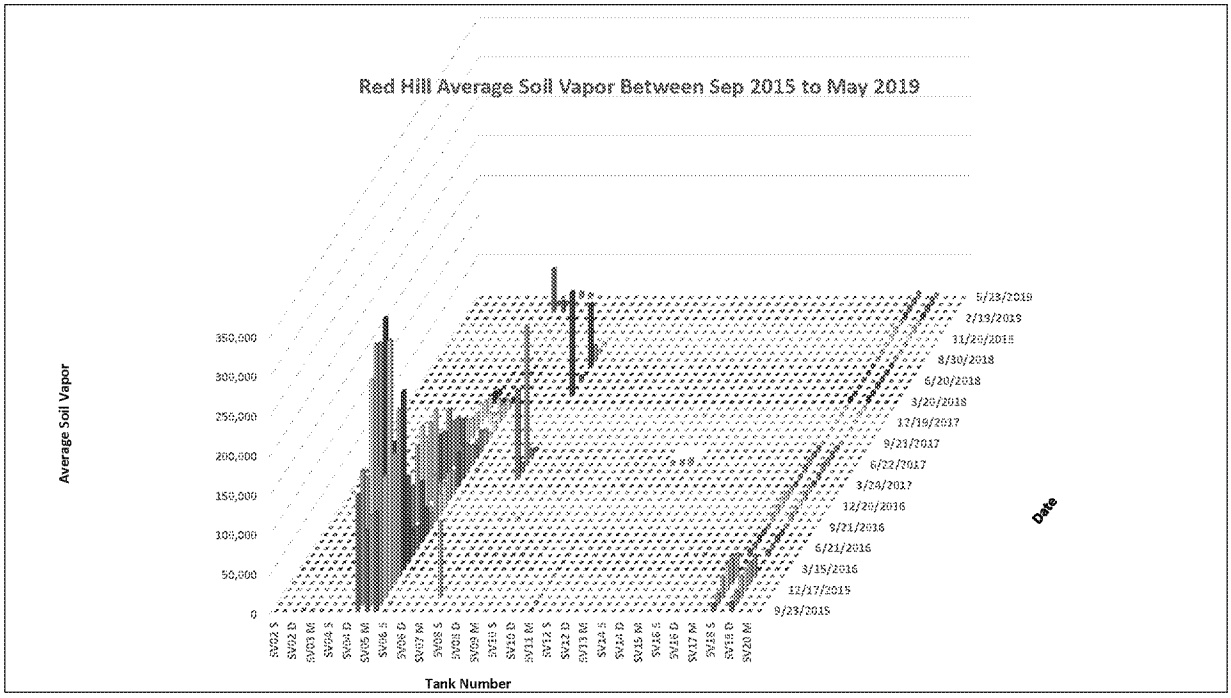
Red Hill Average Soil Vapor Between Sep 2015 to May 2019
Average Soil Vapor
350,000
300,000
250,000
200,000
150,000
100,000
50,000
0
Tank Number
SV01 S
SV02 D
SV03 M
SV04 S
SV04 D
SV05 M
SV06 S
SV06 D
SV07 M
SV08 S
SV08 D
SV09 M
SV10 S
SV10 D
SV11 M
SV12 S
SV12 D
SV13 M
SV14 S
SV14 D
SV15 M
SV16 S
SV16 D
SV17 M
SV18 S
SV18 D
SV20 M
Date
5/13/2019
2/19/2019
11/20/2018
8/30/2018
6/20/2018
3/20/2018
12/19/2017
9/21/2017
6/22/2017
3/24/2017
12/20/2016
9/21/2016
6/21/2016
3/15/2016
12/17/2015
9/23/2015


Red Hill Average Soil Vapor Between Sep 2015 to May 2019
(Tank 5, 6, & 7 removed from graph)
Average Soil Vapor
35,000
30,000
25,000
20,000
15,000
10,000
5,000
0
SV02 S
SV02 D
SV03 M
SV04 S
SV04 D
SV08 M
SV09 S
SV09 D
SV10 M
SV11 S
SV11 D
SV12 M
SV13 S
SV13 D
SV14 M
SV15 S
SV15 D
SV16 M
SV17 S
SV17 D
SV18 M
SV20 S
SV20 D
Tank Number
5/23/2019
2/19/2019
11/20/2018
8/30/2018
6/26/2018
3/20/2018
12/18/2017
9/21/2017
6/22/2017
3/24/2017
12/20/2016
9/21/2016
6/21/2016
3/15/2016
12/17/2015
9/23/2015
Date

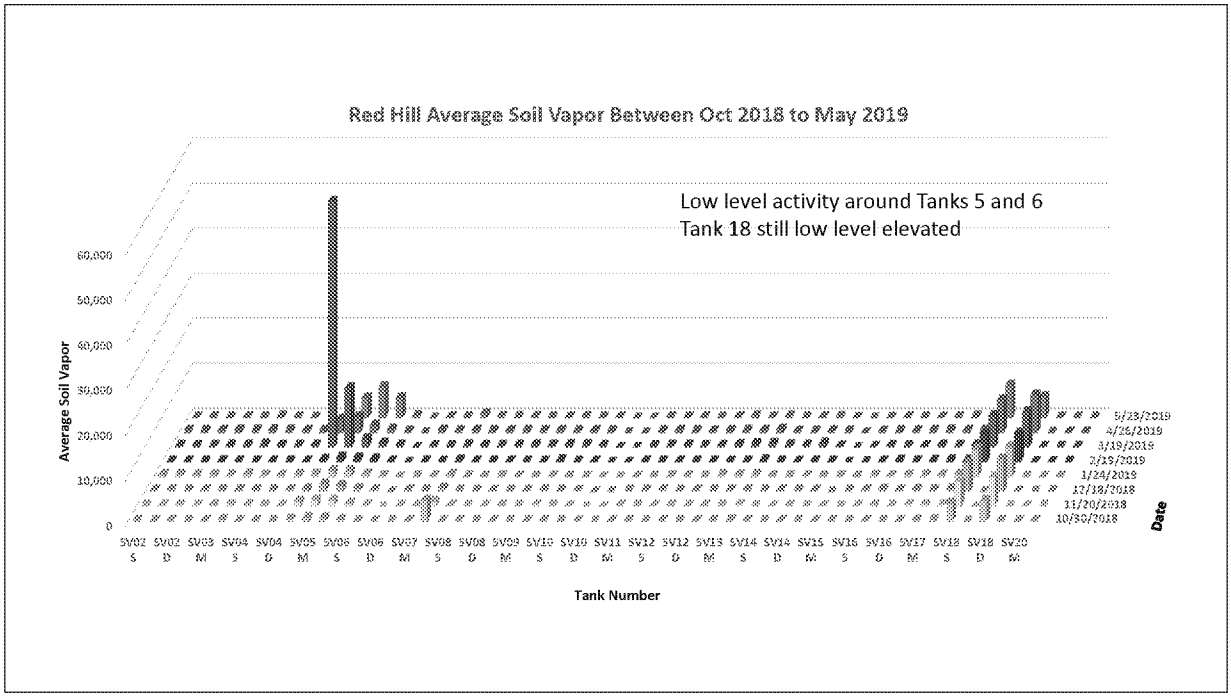
Red Hill Average Soil Vapor Between Oct 2018 to May 2019
Low level activity around Tanks 5 and 6
Tank 18 still low level elevated
Average Soil Vapor
60,000
50,000
40,000
30,000
20,000
10,000
0
SV01 S
SV02 D
SV03 M
SV04 S
SV04 D
SV05 M
SV06 S
SV06 D
SV07 M
SV08 S
SV08 D
SV09 M
SV10 S
SV10 D
SV11 M
SV12 S
SV12 D
SV13 M
SV14 S
SV14 D
SV15 M
SV16 S
SV16 D
SV17 M
SV18 S
SV18 D
SV20 M
Tank Number
5/23/2019
4/26/2019
3/19/2019
2/19/2019
1/24/2019
12/18/2018
11/20/2018
10/30/2018
Date

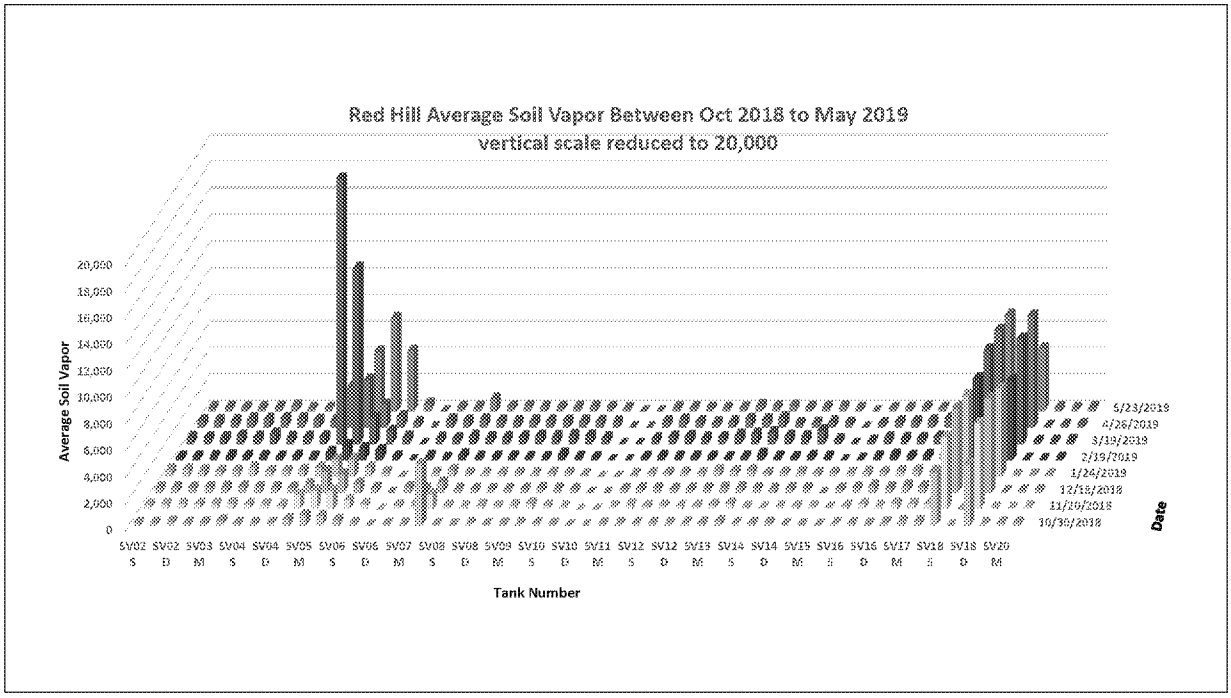
Red Hill Average Soil Vapor Between Oct 2018 to May 2019
vertical scale reduced to 20,000
Average Soil Vapor
20,000
18,000
16,000
14,000
12,000
10,000
8,000
6,000
4,000
2,000
0
SV01 SV02 SV03 SV04 SV04 SV05 SV06 SV06 SV07 SV08 SV08 SV09 SV10 SV10 SV11 SV12 SV12 SV13 SV14 SV14 SV15 SV16 SV16 SV17 SV18 SV18 SV20
S D M S D M S D M S D M S D M S D M S D M S D M S D M
Tank Number
5/23/2019
4/26/2019
3/19/2019
2/19/2019
1/24/2019
12/18/2018
11/19/2018
10/30/2018
Date