CH2MHILL®

IMS

Pavement Assessment Program





September 17, 2012
(updated 10-05-12)

the city of Lancaster
a city authentic

Agenda

- 10-year Pavement Management Plan (PMP)
  - Assumptions, Results, Summary Maps/tables
- Crack Seal Program
  - Methodology and Results
- Pavement Assessment Program: Next Steps
  - Draft Report on 10-yr PMP
  - Database Transfer to Lucity
  - ROW Assets in GIS
  - Photos from Survey
  - Web-App Viewer
- ADA Ramps Digitization and Prioritization with 10-Year PMP
  - Methodology and Results
- Green Street Prioritization
  - Criteria Selection and Scoring by Segment; Cost Estimates, Draft List.

Copyright 10-05-2012 by CH2M HILL • Company Confidential

Pavement Management Plan

10-Year Final Plan for Review

10-Year Pavement Management Plan – Assumptions

- Analysis was performed on the Super-Segment level with the following rules:
  - Locals cannot cross arterials or collectors
  - Super segment cannot be longer than ½ mile
  - PCI score cannot vary significantly b/w segments
- City-owned roads only (including Alleys)
- M&R Costs based on previous contracts or average unit rates of IMS clients
- $750,000 Annual Budget

Copyright 10-05-2012 by CH2M HILL • Company Confidential

10-Year Pavement Management Plan – Results

- Will be loaded into City's Lucity database in conjunction with implementation of the City's Streets Module Training
  - Has the date been determined?
  - IMS will coordinate with Lucity contractor
- City staff can fine tune the current results as needed to create a more detailed yearly implementation plan (i.e. incorporate ADA priority and Green Infrastructure plans)
- 10-year plan maps and tables by super segment follow…

Copyright 10-05-2012 by CH2M HILL • Company Confidential

Final 10-year PMP Overview

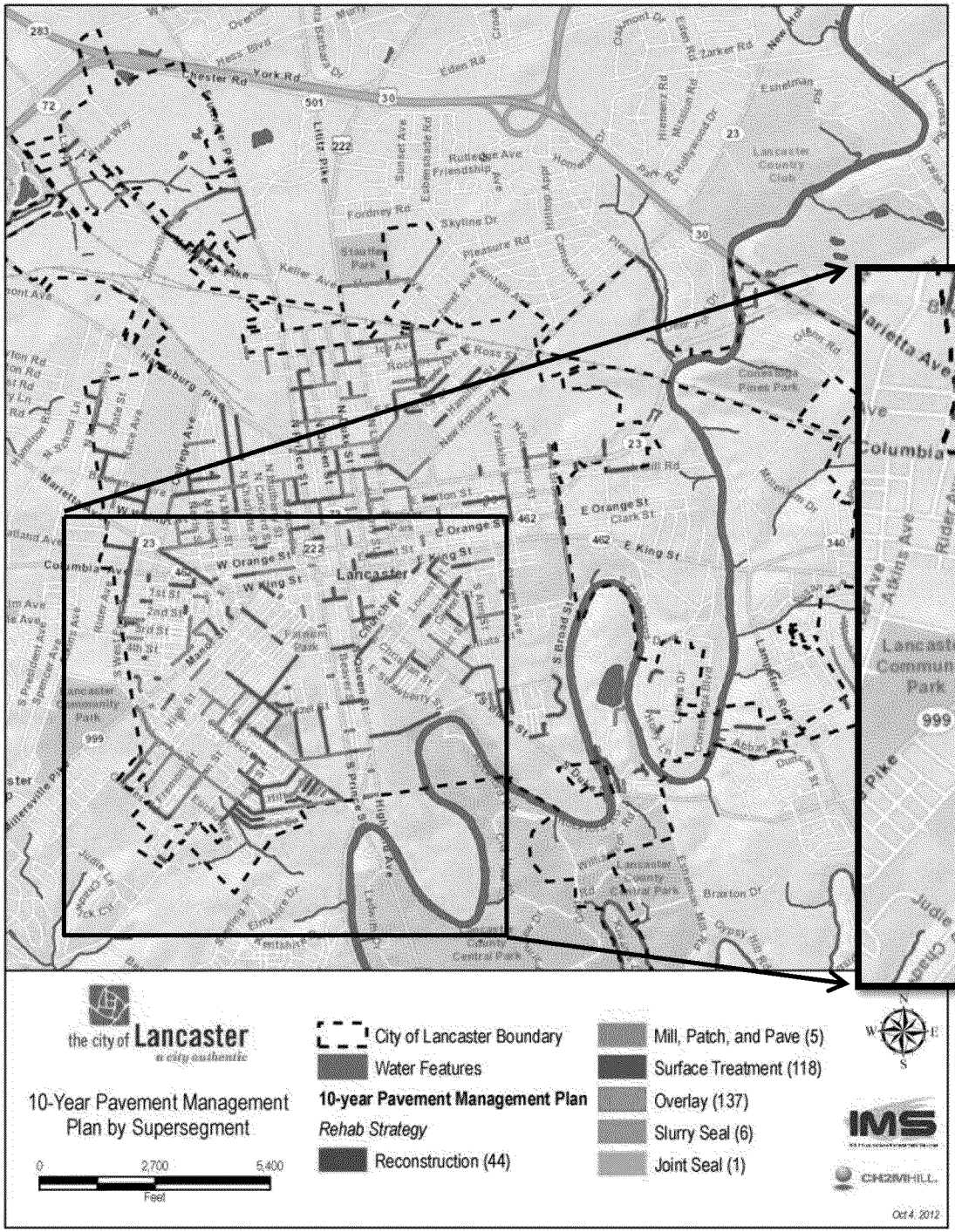

2013 (Year 1) Results Map

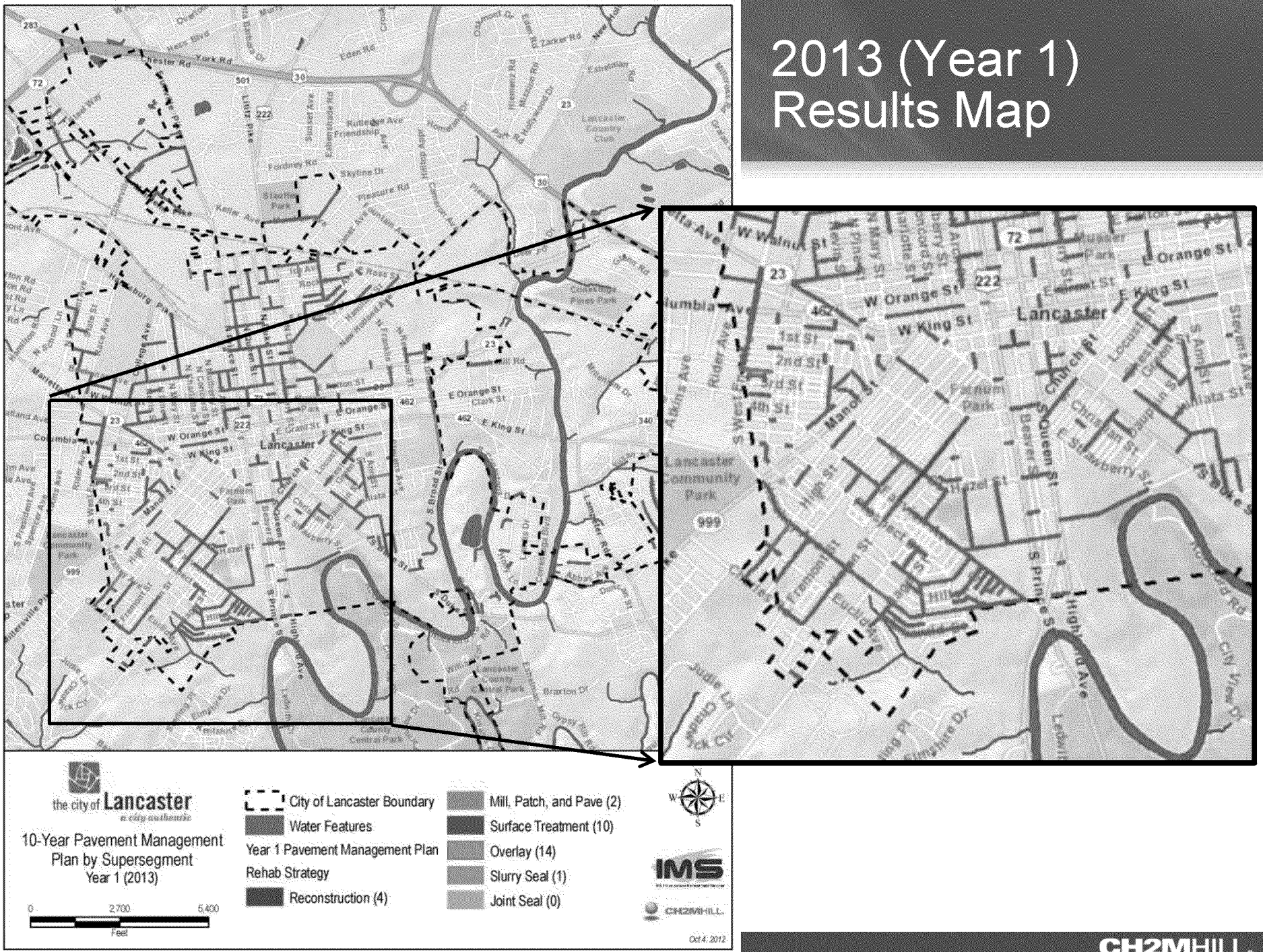

CH2MHILL.

2013 (Year 1) Results

Results are determined at the super-segment scale, however tables and data can be scaled down to the segment level detail.

Group Number (Super Segment ID)	Rehab Year	Street Name	From Street	To Street	Model Class Text	Pave Area (yd2)	Current PCI	Begin PCI	Rehab Strategy	Cost per Segment
1170	2013	169 ALY	W VINE ST	HIGH ST	Alley	244	22	21	Mill, Patch & Pave	$3,783
1195	2013	175 ALY	180 ALY	174 ALY	Alley	154	38	37	Mill, Patch & Pave	$2,193
1415	2013	54 ALY	S FRANKLIN ST	DELAWARE ST	Alley	523	57	56	Surface Treatment	$2,015
1475	2013	ABRASO ST	MANHEIM PIKE	LOOP RD	Residential	2,973	38	37	Overlay	$42,372
1490	2013	ANDREW ST	S PRINCE ST	MILL ST	Residential	374	37	36	Overlay	$5,335
1505	2013	ANN ST	CHESAPEAKE ST	SCHUYLKILL ST	Collector	2,556	21	21	Reconstruction	$92,022
1655	2013	BEAVER ST	W MIFFLIN ST	W VINE ST	Residential	1,388	71	70	Surface Treatment	$4,510
1695	2013	BROAD ST	N BROAD ST	S CONESTOGA DR	Arterial	7,863	37	36	Overlay	$139,577
1740	2013	BUCHANAN AVE	STATE ST	CITY LIMITS	Collector	280	42	36	Overlay	$4,622
1740	2013	BUCHANAN AVE	RACE AVE	STATE ST	Collector	2,032	37	36	Overlay	$33,525
1855	2013	CHARLOTTE ST	W LIBERTY ST	CITY LIMITS	Residential	579	37	36	Overlay	$8,829
1855	2013	CHARLOTTE ST	CITY LIMITS	JACKSON ST	Residential	503	37	36	Overlay	$7,669
1960	2013	CHESTER ST	S SHIPPEN ST	PERSHING AVE	Residential	605	68	72	Surface Treatment	$1,965
1960	2013	CHESTER ST	22 ALY	S SHIPPEN ST	Residential	406	70	72	Surface Treatment	$1,318
1960	2013	CHESTER ST	EAST END AVE	22 ALY	Residential	600	78	72	Surface Treatment	$1,950
1980	2013	CHESTNUT ST	N WATER ST	N ARCH ST	Arterial	1,182	28	21	Reconstruction	$46,112
1980	2013	CHESTNUT ST	N PRINCE ST	N WATER ST	Arterial	904	14	21	Reconstruction	$35,242
2380	2013	DILLERVILLE RD	ERICK RD	CITY LIMITS	Arterial	4,808	71	70	Surface Treatment	$19,474
2915	2013	FULTON ST	TOBACCO AVE	N PLUM ST	Residential	749	71	70	Surface Treatment	$2,434
3020	2013	GRANT ST	N PRINCE ST	N WATER ST	Residential	386	76	76	Slurry Seal	$675
3245	2013	HERSHEY AVE	WABANK ST	HAGER ST	Arterial	2,587	37	35	Overlay	$45,924
3265	2013	HIGH ST	HERSHEY AVE	EUCLID AVE	Residential	2,211	37	36	Overlay	$31,514
3420	2013	JAMES ST	E JAMES ST	N MARKET ST	Collector	1,461	73	71	Surface Treatment	$5,478
3420	2013	JAMES ST	N MARKET ST	N PRINCE ST	Collector	1,372	70	71	Surface Treatment	$5,144

Copyright 10-05-2012 by CH2M HILL • Company Confidential

CH2MHILL.

2013 (Year 1) Results

Group Number (Super Segment ID)	Rehab Year	Street Name	From Street	To Street	Model Class Text	Pave Area (yd2)	Current PCI	Begin PCI	Rehab Strategy	Cost per Segment
3595	2013	LANCASTER AVE	W JAMES ST	W FREDERICK ST	Residential	1,510	63	57	Surface Treatment	$5,284
3595	2013	LANCASTER AVE	W FREDERICK ST	HARRISBURG AVE	Residential	2,018	54	57	Surface Treatment	$7,062
3875	2013	LUCILLA CT	SW END	141 ALY	Residential	681	43	36	Overlay	$9,711
3875	2013	LUCILLA CT	141 ALY	FAIRVIEW AVE	Residential	574	29	36	Overlay	$8,181
3915	2013	MADISON ST	N BROAD ST	CITY LIMITS	Residential	226	47	46	Overlay	$2,887
4110	2013	MARKET ST	W CLAY ST	W ROSS ST	Residential	676	72	71	Surface Treatment	$2,196
4285	2013	MIFFLIN ST	S ANN ST	S MARSHALL ST	Residential	881	36	35	Overlay	$12,550
4385	2013	NEW DAUPHIN ST	59 ALY SE	S MARSHALL ST	Collector	1,140	34	37	Overlay	$18,811
4385	2013	NEW DAUPHIN ST	59 ALY	27 ALY	Collector	102	44	37	Overlay	$1,684
4385	2013	NEW DAUPHIN ST	27 ALY	59 ALY SE	Collector	359	36	37	Overlay	$5,922
4385	2013	NEW DAUPHIN ST	S ANN ST	59 ALY	Collector	650	46	37	Overlay	$10,717
4490	2013	OCEAN AVE	PEARL ST	2 ALY	Residential	347	47	36	Overlay	$4,944
4490	2013	OCEAN AVE	2 ALY	3 ALY	Residential	660	29	36	Overlay	$9,412
4490	2013	OCEAN AVE	3 ALY	S WEST END AVE	Residential	295	44	36	Overlay	$4,207
4590	2013	PACIFIC AVE	OLD DORWART ST	EAST END	Residential	699	37	36	Overlay	$9,965
5285	2013	ROSS ST	E ROSS ST	N MARKET ST	Collector	903	23	22	Reconstruction	$32,496
5470	2013	SHIPPEN ST	ICE AVE	E LIBERTY ST	Residential	841	35	36	Overlay	$11,987
5470	2013	SHIPPEN ST	E ROSS ST	ICE AVE	Residential	925	39	36	Overlay	$13,184
5510	2013	SPRUCE ST	N LIME ST	N CHERRY ST	Residential	607	23	22	Reconstruction	$18,967
5740	2013	UNION ST	99 ALY	NEW DORWART ST	Residential	393	58	57	Surface Treatment	$1,374
5740	2013	UNION ST	LAUREL ST	FAIRVIEW AVE	Residential	1,804	65	57	Surface Treatment	$6,315
5740	2013	UNION ST	NEW DORWART ST	LAUREL ST	Residential	2,002	52	57	Surface Treatment	$7,006
7040	2013	CHAMBERS ST	SPRUCE ST	EOP	Residential	235	72	71	Surface Treatment	$529
Total										$749,071

$750,000 Annual budget

Copyright 10-05-2012 by CH2M HILL • Company Confidential

CH2MHILL.

2014 (Year 2) Results Map

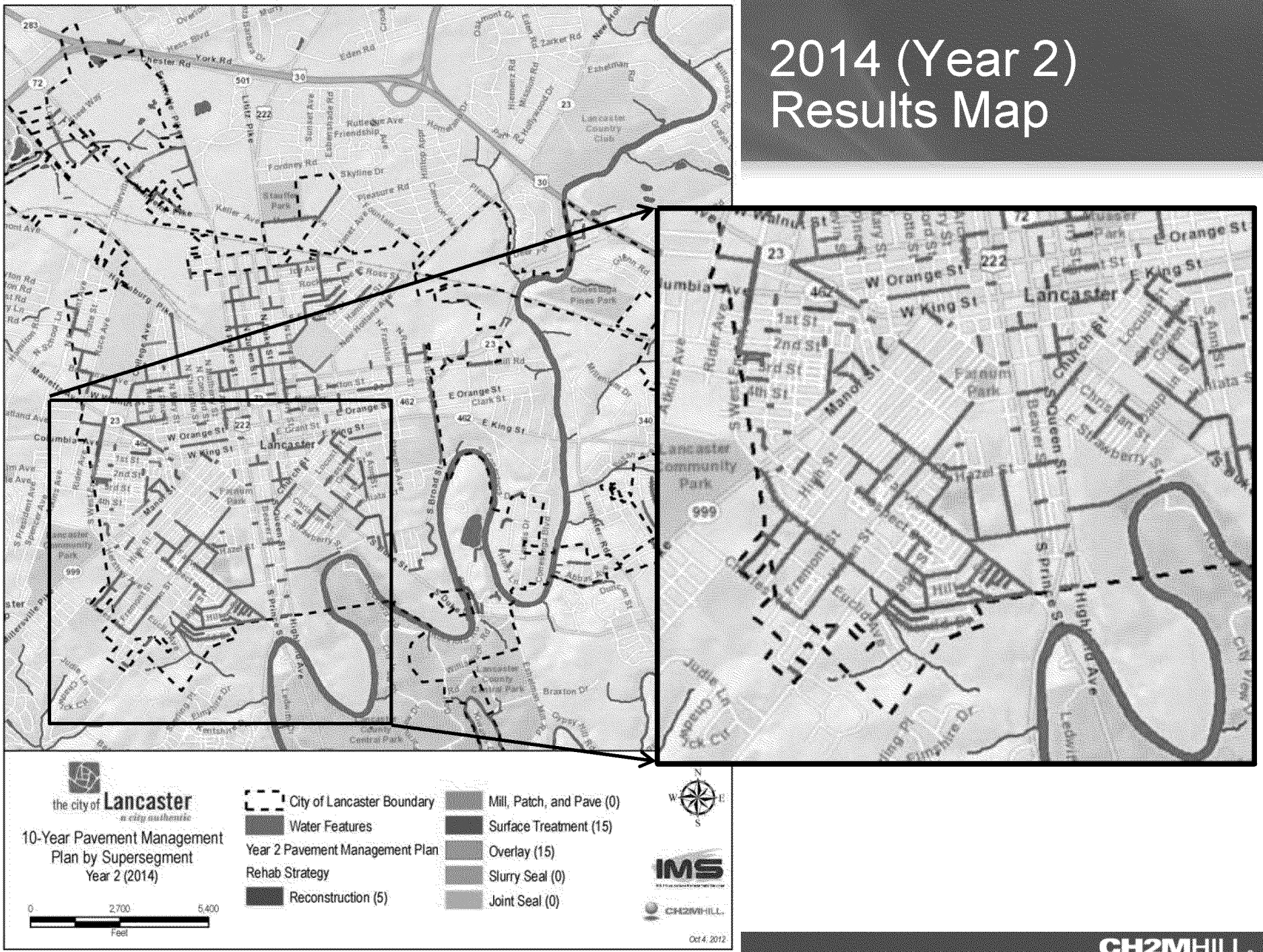

CH2MHILL.

2014 (Year 2) Results

Group Number (Super Segment ID)	Rehab Year	Street Name	From Street	To Street	Model Class Text	Pave Area (yd2)	Current PCI	Begin PCI	Rehab Strategy	Cost per Segment($)
1615	2014	BAY ST	PEARL ST	38 ALY	Residential	270	73	71	Surface Treatment	$876
1685	2014	BRIAN RD	NORTH END	GLENN RD	Residential	412	50	47	Overlay	$4,327
1785	2014	CAMPBELL AVE	MANOR ST	W FILBERT ST	Residential	514	74	72	Surface Treatment	$1,157
1800	2014	CAROLINE ST	MANOR ST	CRYSTAL ST	Residential	1,144	73	71	Surface Treatment	$2,574
2060	2014	CHRISTIAN ST	E KING ST	E GRANT ST	Residential	416	60	57	Surface Treatment	$1,457
2155	2014	CLAY ST	E CLAY ST	N MARKET ST	Collector	1,389	22	22	Reconstruction	$49,991
2155	2014	CLAY ST	N MARKET ST	N PRINCE ST	Collector	1,134	27	22	Reconstruction	$40,834
2305	2014	CRYSTAL ST	FIFTH ST	PRANGLEY AVE	Residential	356	33	36	Overlay	$5,077
2305	2014	CRYSTAL ST	PRANGLEY AVE	FOURTH ST	Residential	483	44	36	Overlay	$6,880
2365	2014	DELAWARE ST	S FRANKLIN ST	54 ALY	Residential	344	25	23	Overlay	$5,327
2375	2014	DILLERVILLE RD	CITY LIMITS	ERICK RD	Arterial	4,418	42	38	Overlay	$78,418
2490	2014	ELM ST	W FULTON ST	W WALNUT ST	Residential	958	42	36	Overlay	$13,647
2490	2014	ELM ST	W CHESTNUT ST	W FULTON ST	Residential	991	36	36	Overlay	$14,124
2560	2014	FAIRVIEW AVE	WABANK ST	ROLRIDGE AVE	Collector	784	77	72	Surface Treatment	$2,039
2560	2014	FAIRVIEW AVE	ROLRIDGE AVE	HAGER ST	Collector	842	71	72	Surface Treatment	$2,190
2665	2014	FIRST ST	CRYSTAL ST	REO AVE	Residential	602	25	22	Overlay	$9,331
2665	2014	FIRST ST	REO AVE	CORAL ST	Residential	716	23	22	Overlay	$11,092
2760	2014	FREDERICK ST	N PINE ST	COLLEGE AVE	Residential	1,565	29	36	Overlay	$22,295
2760	2014	FREDERICK ST	N MARY ST	N PINE ST	Residential	1,827	48	36	Overlay	$26,032
2880	2014	FULTON ST	ELM ST	NEVIN ST	Residential	809	25	22	Overlay	$12,532
3235	2014	HENSEL AVE	E GRANT ST	E ORANGE ST	Residential	344	24	22	Overlay	$5,328
3250	2014	HERSHEY AVE	S PEARL ST	PROSPECT ST	Arterial	3,051	71	70	Surface Treatment	$8,543
3250	2014	HERSHEY AVE	HAGER ST	S PEARL ST	Arterial	3,890	75	70	Surface Treatment	$10,892
3260	2014	HIGH ST	EUCLID AVE	CITY LIMITS	Residential	3,063	60	56	Surface Treatment	$10,722
3320	2014	HILTON DR	PROSPECT ST	TOPAZ DR	Residential	1,682	40	36	Overlay	$23,969
3320	2014	HILTON DR	TOPAZ DR	FAIRVIEW AVE	Residential	1,706	38	36	Overlay	$24,317

Copyright 10-05-2012 by CH2M HILL • Company Confidential

2014 (Year 2) Results

Group Number (Super Segment ID)	Rehab Year	Street Name	From Street	To Street	Model Class Text	Pave Area (yd2)	Current PCI	Begin PCI	Rehab Strategy	Cost per Segment($)
3340	2014	HOLLY LN	GARDEN CITY DR	SW END	Residential	2,036	73	71	Surface Treatment	$6,615
3570	2014	LAKE ST	CORAL ST	RUBY ST	Residential	890	74	72	Surface Treatment	$2,892
3735	2014	LIBERTY ST	N SHIPPEN ST	N PLUM ST	Collector	3,400	41	37	Overlay	$56,098
4040	2014	MARION ST	N CHERRY ST	N LIME ST	Residential	570	73	71	Surface Treatment	$1,854
4595	2014	PALM ST	21 ALY	DAUPHIN ST	Residential	201	77	72	Surface Treatment	$655
4595	2014	PALM ST	GREEN ST	21 ALY	Residential	642	73	72	Surface Treatment	$2,088
4770	2014	PLUM ST	GREEN ST	DAUPHIN ST	Residential	818	60	56	Surface Treatment	$2,862
5125	2014	REEDY LN	S DUKE ST	NW END	Residential	122	9	7	Reconstruction	$5,755
5260	2014	ROLRIDGE AVE	PROSPECT ST	154 ALY	Residential	345	28	36	Overlay	$4,910
5260	2014	ROLRIDGE AVE	154 ALY	S PEARL ST	Residential	1,082	43	36	Overlay	$15,417
5425	2014	SHIPPEN ST	HOWARD AVE	LOCUST ST	Residential	965	59	56	Surface Treatment	$3,376
5610	2014	STRAWBERRY ST	W KING ST	LAFAYETTE ST	Collector	544	24	20	Reconstruction	$19,596
5610	2014	STRAWBERRY ST	LAFAYETTE ST	W MIFFLIN ST	Collector	330	22	20	Reconstruction	$11,898
5635	2014	SUSQUEHANNA ST	S ANN ST	S LIME ST	Residential	1,214	67	71	Surface Treatment	$3,947
5635	2014	SUSQUEHANNA ST	S LIME ST	16 ALY	Residential	653	67	71	Surface Treatment	$2,123
5635	2014	SUSQUEHANNA ST	16 ALY	S DUKE ST	Residential	1,622	80	71	Surface Treatment	$5,271
5715	2014	UNION ST	194 ALY	199 ALY	Residential	141	61	56	Surface Treatment	$495
5715	2014	UNION ST	199 ALY	CHARLES RD	Residential	629	59	56	Surface Treatment	$2,203
5860	2014	WALNUT ST	W WALNUT ST	N CHRISTIAN ST	Arterial	1,330	24	21	Reconstruction	$51,854
5875	2014	WALNUT ST	N LIME ST	N SHIPPEN ST	Arterial	2,471	42	37	Overlay	$43,861
6030	2014	WEST END AVE	LAKE ST	FIRST ST	Arterial	430	19	21	Reconstruction	$16,783
6030	2014	WEST END AVE	N WEST END AVE	LAKE ST	Arterial	669	28	21	Reconstruction	$26,101
6040	2014	WEST END AVE	EDGEWOOD AVE	SECOND ST	Arterial	347	49	37	Overlay	$6,154
6040	2014	WEST END AVE	SECOND ST	ELM AVE	Arterial	372	37	37	Overlay	$6,607
6040	2014	WEST END AVE	ELM AVE	CITY LIMITS	Arterial	75	24	37	Overlay	$1,324
7090	2014	NEW HOLLAND AVE	N SHIPPEN ST	N PLUM ST	Arterial	2,948	41	36	Overlay	$52,331
Total										**$747,038**

Copyright 10-05-2012 by CH2M HILL • Company Confidential

CH2MHILL.

2015 (Year 3) Results Map

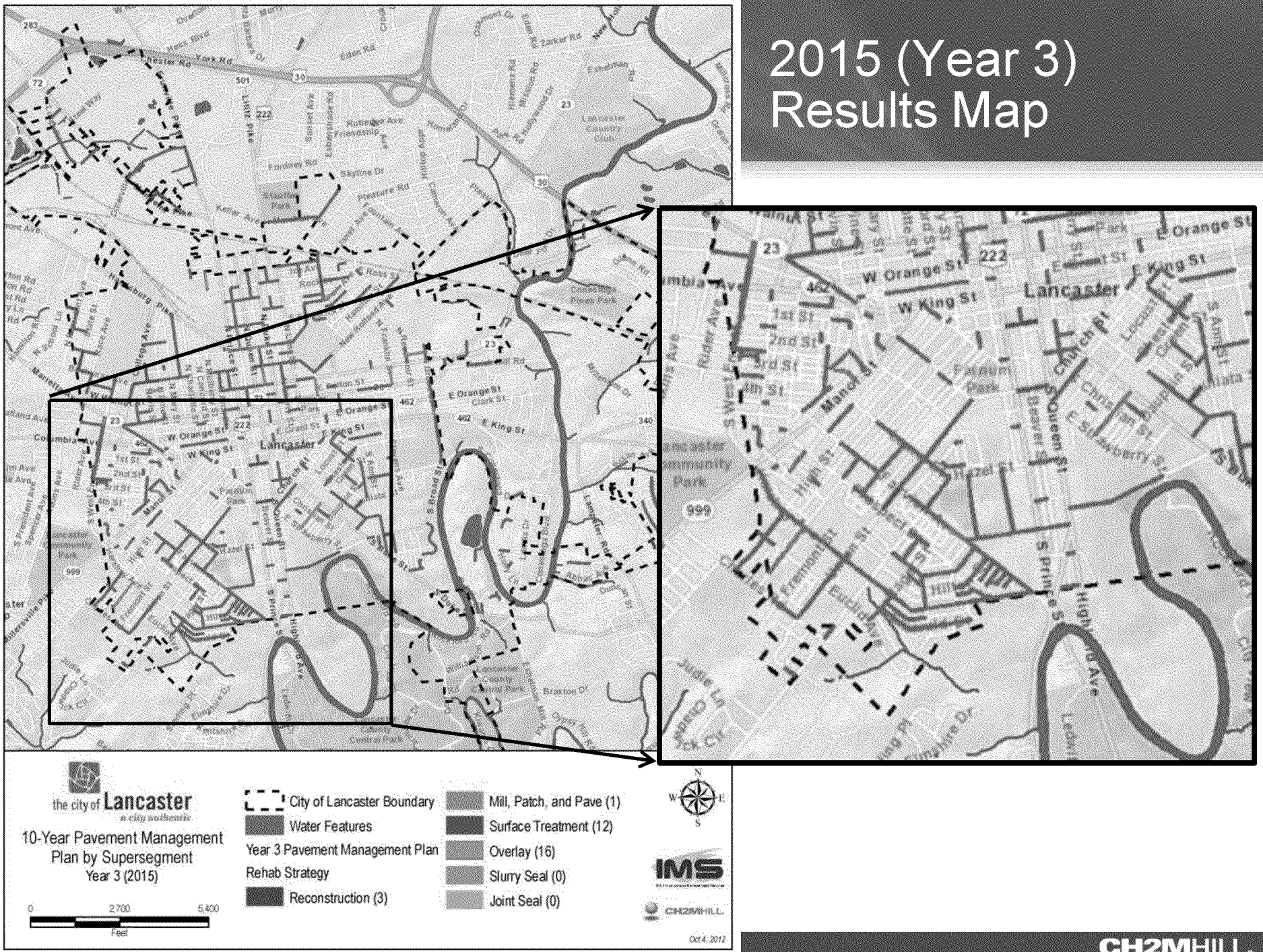

CH2MHILL.

2015 (Year 3) Results

Group Number (Super Segment ID)	Rehab Year	Street Name	From Street	To Street	Model Class Text	Pave Area (yd2)	Current PCI	Begin PCI	Rehab Strategy	Cost per Segment($)
1700	2015	BROAD ST	S BROAD ST	CLARK ST	Arterial	1,271	47	38	Overlay	$22,561
1935	2015	CHESAPEAKE ST	S ANN ST	HARRISON ST	Arterial	1,197	27	21	Reconstruction	$46,701
2080	2015	CHRISTIAN ST	E WALNUT ST	E LEMON ST	Residential	1,034	41	36	Overlay	$14,728
2275	2015	CONESTOGA ST	S QUEEN ST	BEAVER ST	Collector	1,378	33	21	Reconstruction	$49,610
2275	2015	CONESTOGA ST	BEAVER ST	S PRINCE ST	Collector	1,168	16	21	Reconstruction	$42,064
2330	2015	DAHLIA RD	CITY LIMITS	LONGFELLOW DR	Residential	1,179	75	72	Surface Treatment	$3,831
2565	2015	FAIRVIEW AVE	HAGER ST	SEYMOUR ST	Collector	1,067	45	37	Overlay	$17,613
2565	2015	FAIRVIEW AVE	SEYMOUR ST NW	SEYMOUR ST SE	Collector	348	41	37	Overlay	$5,745
2725	2015	FRANKLIN ST	E FULTON ST	E WALNUT ST	Collector	1,499	45	37	Overlay	$24,725
2725	2015	FRANKLIN ST	E CHESTNUT ST	E FULTON ST	Collector	1,090	42	37	Overlay	$17,983
3060	2015	GREEN ST	S DUKE ST	SOUTHEAST AVE	Residential	434	41	37	Overlay	$6,178
3060	2015	GREEN ST	S CHRISTIAN ST	E STRAWBERRY ST	Residential	1,248	44	37	Overlay	$17,779
3060	2015	GREEN ST	SOUTHEAST AVE	S CHRISTIAN ST	Residential	436	39	37	Overlay	$6,206
3305	2015	HILLCREST RD	N PRESIDENT AVE EAST	N PRESIDENT AVE WEST	Residential	215	65	57	Surface Treatment	$752
3305	2015	HILLCREST RD	N PRESIDENT AVE	CITY LIMITS	Residential	873	61	57	Surface Treatment	$3,054
3415	2015	JAMES ST	N PRINCE ST	HARRISBURG AVE	Arterial	671	45	37	Overlay	$11,919
3425	2015	JAMES ST	N CHRISTIAN ST	N DUKE ST	Collector	1,440	35	36	Overlay	$23,763
3425	2015	JAMES ST	W JAMES ST	N CHRISTIAN ST	Collector	1,424	50	36	Overlay	$23,497
3480	2015	JUNIATA ST	S LIME ST	ROCKLAND ST	Residential	1,163	61	56	Surface Treatment	$4,069
3535	2015	LAFAYETTE ST	179 ALY	S PEARL ST	Residential	202	24	23	Overlay	$3,126
3535	2015	LAFAYETTE ST	WISE AVE	179 ALY	Residential	312	28	23	Overlay	$4,832
3655	2015	LEMON ST	N PINE ST	NEVIN ST	Collector	1,747	80	71	Surface Treatment	$6,550
3655	2015	LEMON ST	NEVIN ST	COLLEGE AVE	Collector	2,018	71	71	Surface Treatment	$7,569
3680	2015	LEMON ST	W LEMON ST	N CHRISTIAN ST	Collector	1,360	75	72	Surface Treatment	$5,101
3885	2015	MADISON ALY	N PINE ST	NEVIN ST	Alley	569	43	38	Mill, Patch & Pave	$8,105

Copyright 10-05-2012 by CH2M HILL • Company Confidential

2015 (Year 3) Results

Group Number (Super Segment ID)	Rehab Year	Street Name	From Street	To Street	Model Class Text	Pave Area (yd2)	Current PCI	Begin PCI	Rehab Strategy	Cost per Segment($)
3910	2015	MADISON ST	N RESERVOIR ST	N BROAD ST	Residential	1,732	42	36	Overlay	$24,685
4100	2015	MARKET ST	W JAMES ST	W FREDERICK ST	Residential	1,079	26	22	Overlay	$16,720
4235	2015	MCKINLEY AVE	DS@575W MANHEIM PIKE	RACE ST	Residential	1,878	61	57	Surface Treatment	$6,573
4380	2015	NEVIN ST	W LEMON ST	SPRUCE ST	Residential	923	57	57	Surface Treatment	$3,232
4380	2015	NEVIN ST	SPRUCE ST	W JAMES ST	Residential	986	66	57	Surface Treatment	$3,449
4610	2015	PARK AVE	E NEW ST	E CLAY ST	Residential	2,882	41	35	Overlay	$41,066
4825	2015	PLUM ST	E CLAY ST	ROCK ST	Collector	898	65	71	Surface Treatment	$2,335
4825	2015	PLUM ST	ROCK ST	E ROSS ST	Collector	951	86	71	Surface Treatment	$2,472
5375	2015	SERVICE RD	LOOP RD	CITY LIMITS	Residential	823	74	71	Surface Treatment	$2,673
5445	2015	SHIPPEN ST	TOBACCO AVE	E WALNUT ST	Residential	807	36	37	Overlay	$11,493
5445	2015	SHIPPEN ST	E FULTON ST SOUTH	E FULTON ST NORTH	Residential	178	59	37	Overlay	$2,535
5445	2015	SHIPPEN ST	E FULTON ST	TOBACCO AVE	Residential	168	62	37	Overlay	$2,391
5445	2015	SHIPPEN ST	E CHESTNUT ST	E FULTON ST	Residential	777	43	37	Overlay	$11,071
5455	2015	SHIPPEN ST	PARK AVE	E FREDERICK ST	Residential	932	30	21	Reconstruction	$29,111
5455	2015	SHIPPEN ST	E FREDERICK ST	E NEW ST	Residential	1,708	22	21	Reconstruction	$53,368
5515	2015	ST JOSEPH ST	HERSHEY AVE	EUCLID AVE	Residential	2,380	42	37	Overlay	$33,914
5515	2015	ST JOSEPH ST	EUCLID AVE	CITY LIMITS	Residential	1,880	44	37	Overlay	$26,783
5550	2015	STATE ST	BUCHANAN AVE	W JAMES ST	Residential	2,881	62	56	Surface Treatment	$10,084
5685	2015	THIRD ST	MANOR ST	CRYSTAL ST	Residential	859	38	37	Overlay	$12,244
5685	2015	THIRD ST	CRYSTAL ST	RODNEY ST	Residential	946	48	37	Overlay	$13,477
5735	2015	UNION ST	FAIRVIEW AVE	PROSPECT ST	Residential	2,011	61	56	Surface Treatment	$7,039
5770	2015	VINE ST	E VINE ST	BEAVER ST	Collector	1,117	67	71	Surface Treatment	$2,903
5770	2015	VINE ST	BEAVER ST	S PRINCE ST	Collector	1,150	83	71	Surface Treatment	$2,989
5970	2015	WATER ST	W ROSS ST	W LIBERTY ST	Residential	1,684	42	36	Overlay	$23,997
5970	2015	WATER ST	W LIBERTY ST	CITY LIMITS	Residential	579	41	36	Overlay	$8,250
6000	2015	WEST END AVE	WHEATLAND AVE	MARIETTA AVE	Arterial	644	45	36	Overlay	$11,440
Total										$744,356

Copyright 10-05-2012 by CH2M HILL • Company Confidential

CH2MHILL.

2016 (Year 4) Results Map

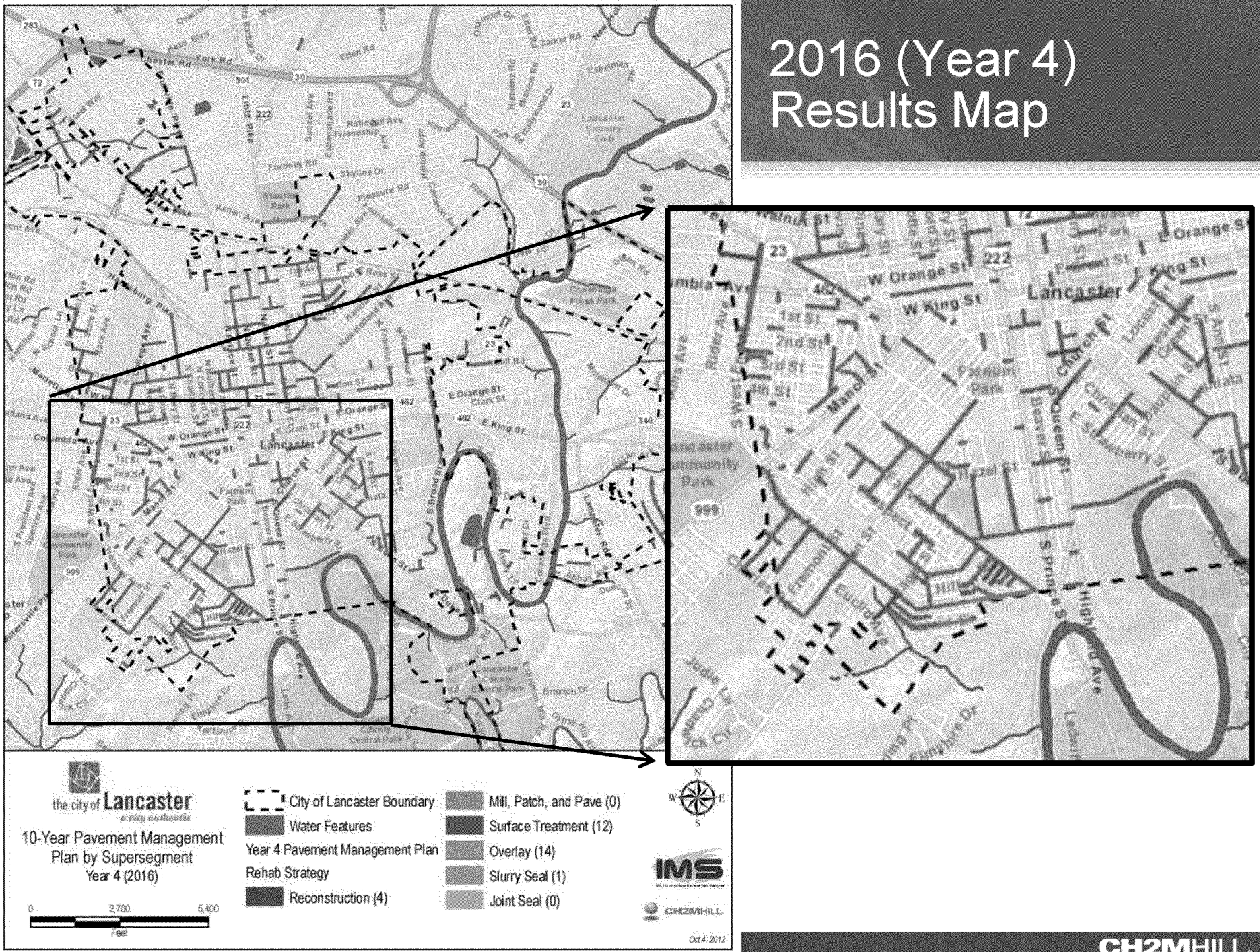

2016 (Year 4) Results

Group Number (Super Segment ID)	Rehab Year	Street Name	From Street	To Street	Model Class Text	Pave Area (yd2)	Current PCI	Begin PCI	Rehab Strategy	Cost per Segment($)
1295	2016	218 ALY	FAIRVIEW AVE	TOPAZ DR	Alley	864	62	55	Surface Treatment	$3,325
1510	2016	ANN ST	SUSQUEHANNA ST	CHESAPEAKE ST	Collector	2,585	47	38	Overlay	$42,645
1605	2016	ATLANTIC AVE	NORTH ST	CHESTER ST	Residential	400	44	36	Overlay	$5,707
1660	2016	BELMONT ST	CIRCLE AVE	BELMONT ST @TEE	Residential	586	32	22	Reconstruction	$18,320
1660	2016	BELMONT ST	BELMONT ST @TEE	SE END	Residential	343	19	22	Reconstruction	$10,727
1795	2016	CANARY LN	4 ALY	2 ALY	Residential	85	82	77	Slurry Seal	$149
1795	2016	CANARY LN	8 ALY	4 ALY	Residential	152	81	77	Slurry Seal	$266
1950	2016	CHESTER ST	S LIME ST	ROCKLAND ST	Residential	2,128	76	71	Surface Treatment	$6,915
2100	2016	CHRISTIAN ST	E CLAY ST	E ROSS ST	Residential	594	27	22	Overlay	$9,210
2350	2016	DAUPHIN ST	S ANN ST	19 ALY	Collector	601	46	35	Overlay	$9,918
2500	2016	EMERALD DR	S PEARL ST	142 ALY	Residential	1,881	41	35	Overlay	$26,801
2500	2016	EMERALD DR	142 ALY	PROSPECT ST	Residential	1,512	47	35	Overlay	$21,539
2595	2016	FARNUM ST	S CHRISTIAN ST	CHURCH ST	Residential	915	70	56	Surface Treatment	$3,201
2595	2016	FARNUM ST	W FARNUM ST	S CHRISTIAN ST	Residential	898	57	56	Surface Treatment	$3,144
3120	2016	HAGER ST	EUCLID AVE NE	EUCLID AVE SW	Residential	793	71	56	Surface Treatment	$2,776
3120	2016	HAGER ST	HERSHEY AVE	144 ALY	Residential	706	56	56	Surface Treatment	$2,469
3120	2016	HAGER ST	144 ALY	EMERALD DR	Residential	570	65	56	Surface Treatment	$1,994
3120	2016	HAGER ST	EMERALD DR	EUCLID AVE	Residential	616	62	56	Surface Treatment	$2,156
3170	2016	HAND AVE	N PLUM ST	N FRANKLIN ST	Residential	2,051	64	56	Surface Treatment	$7,177
3255	2016	HERSHEY AVE	PROSPECT ST	FAIRVIEW AVE	Arterial	5,327	47	36	Overlay	$94,551
3255	2016	HERSHEY AVE	PROSPECT ST WEST	PROSPECT ST EAST	Arterial	1,011	46	36	Overlay	$17,945
3295	2016	HIGH ST	W MIFFLIN ST	W STRAWBERRY ST	Residential	186	44	36	Overlay	$2,600
3355	2016	HOWARD AVE	S CHRISTIAN ST	E STRAWBERRY ST	Residential	1,229	76	71	Surface Treatment	$3,995
3360	2016	HOWARD AVE	S DUKE ST	S CHRISTIAN ST	Residential	823	43	35	Overlay	$11,721

Copyright 10-05-2012 by CH2M HILL • Company Confidential

2016 (Year 4) Results

Group Number (Super Segment ID)	Rehab Year	Street Name	From Street	To Street	Model Class Text	Pave Area (yd2)	Current PCI	Begin PCI	Rehab Strategy	Cost per Segment($)
4070	2016	MARJORY TER	TOPAZ DR	219 ALY	Residential	567	69	57	Surface Treatment	$1,984
4070	2016	MARJORY TER	219 ALY	FAIRVIEW AVE	Residential	1,034	61	57	Surface Treatment	$3,618
4120	2016	MARSHALL AVE	CITY LIMITS EAST	CITY LIMITS WEST	Collector	4,609	42	36	Overlay	$76,043
4120	2016	MARSHALL AVE	CITY LIMITS EAST	CITY LIMITS WEST	Collector	2,601	50	36	Overlay	$42,921
4165	2016	MARSHALL ST	E WALNUT ST	E MADISON ST	Residential	1,129	26	20	Reconstruction	$35,273
4245	2016	MCKINLEY AVE	DS@196W MANHEIM PIKE	DS@428W MANHEIM PIKE	Residential	515	48	36	Overlay	$7,342
4245	2016	MCKINLEY AVE	MANHEIM PIKE	DS@196W MANHEIM PIKE	Residential	435	39	36	Overlay	$6,197
4270	2016	MIFFLIN ST	S DUKE ST	S LIME ST	Residential	1,276	64	56	Surface Treatment	$4,464
4765	2016	PLUM ST	DAUPHIN ST	18 ALY	Residential	319	66	57	Surface Treatment	$1,115
4765	2016	PLUM ST	17 ALY	JUNIATA ST	Residential	372	68	57	Surface Treatment	$1,303
4765	2016	PLUM ST	18 ALY	17 ALY	Residential	802	62	57	Surface Treatment	$2,805
4820	2016	PLUM ST	GROVE LN	E CLAY ST	Collector	929	62	56	Surface Treatment	$3,762
4820	2016	PLUM ST	E NEW ST	GROVE LN	Collector	940	65	56	Surface Treatment	$3,809
5170	2016	RESERVOIR ST	SE END	NEW HOLLAND AVE	Residential	1,344	63	56	Surface Treatment	$4,702
5230	2016	ROCK ST	N PLUM ST	N ANN ST	Residential	1,492	47	36	Overlay	$21,256
5230	2016	ROCK ST	N ANN ST	PARK AVE	Residential	699	42	36	Overlay	$9,955
5255	2016	RODNEY ST	CRYSTAL ST	THIRD ST	Residential	1,022	44	36	Overlay	$14,560
5800	2016	WABANK RD	CITY LIMITS NE	CITY LIMITS SW	Collector	852	46	37	Overlay	$14,050
5800	2016	WABANK RD	CITY LIMITS	CHARLES RD	Collector	44	80	37	Overlay	$733
5855	2016	WALNUT ST	N MARKET ST	N PRINCE ST	Arterial	1,315	23	22	Reconstruction	$51,266
5855	2016	WALNUT ST	E WALNUT ST	N MARKET ST	Arterial	1,432	36	22	Reconstruction	$55,848
5985	2016	WEST END AVE	N WEST END AVE	LAKE ST	Arterial	697	48	35	Overlay	$12,364
6010	2016	WEST END AVE	W WALNUT ST	VIRGINIA AVE	Arterial	653	31	22	Reconstruction	$25,453
6010	2016	WEST END AVE	VIRGINIA AVE	BUCHANAN AVE	Arterial	708	27	22	Reconstruction	$27,624
6045	2016	WHEATLAND AVE	N WEST END AVE	CITY LIMITS	Residential	2,704	63	56	Surface Treatment	$9,466
Total										$747,170

Copyright 10-05-2012 by CH2M HILL • Company Confidential

CH2MHILL.

2017 (Year 5) Results Map

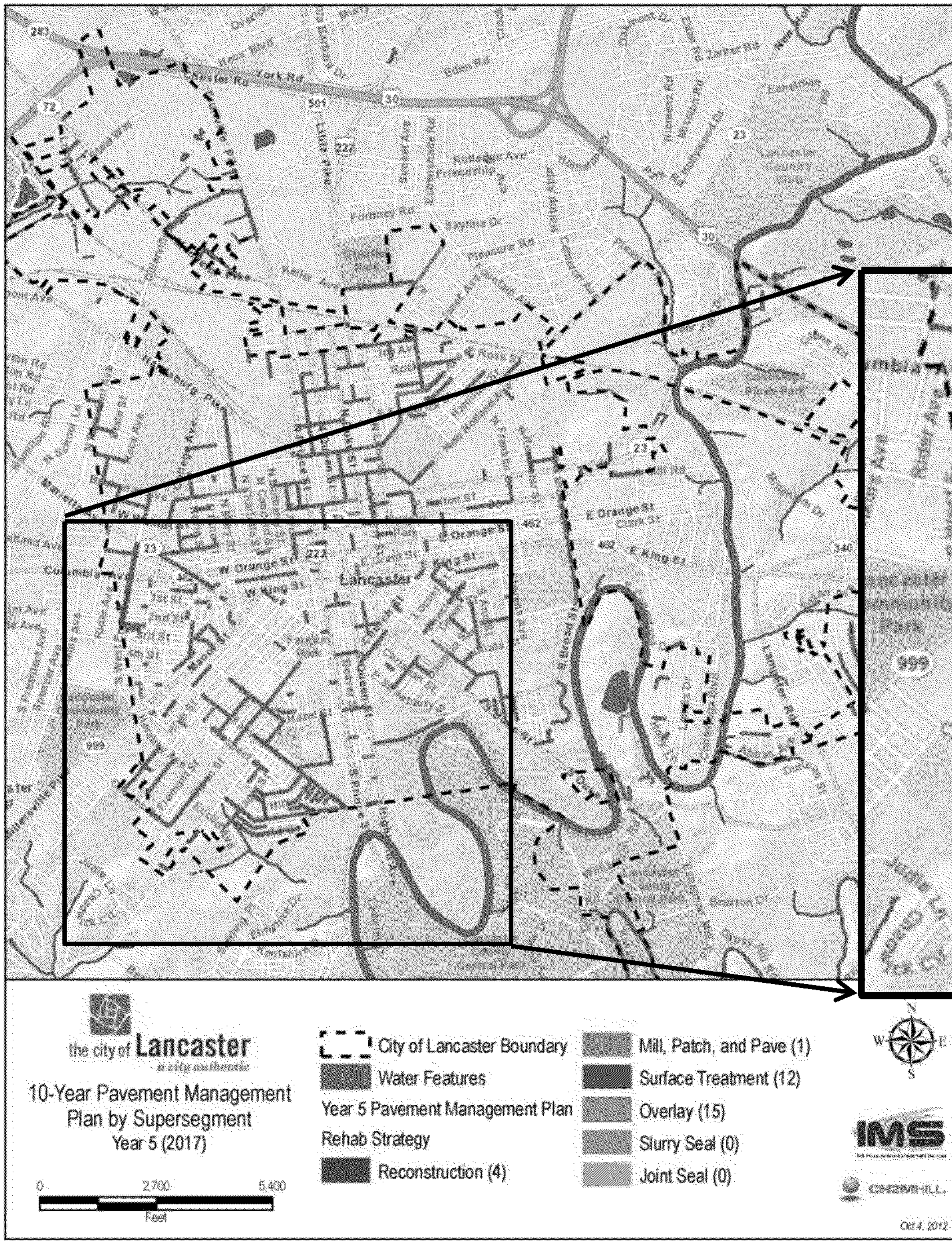

2017 (Year 5) Results

Group Number (Super Segment ID)	Rehab Year	Street Name	From Street	To Street	Model Class Text	Pave Area (yd2)	Current PCI	Begin PCI	Rehab Strategy	Cost per Segment($)
1050	2017	140 ALY	PROSPECT ST	EAST END	Alley	1,250	64	56	Surface Treatment	$4,814
1215	2017	18 ALY	S PLUM ST	17 ALY	Alley	381	65	57	Mill, Patch & Pave	$3,522
1910	2017	CHERRY ST	E ROSS ST	E LIBERTY ST	Residential	868	46	35	Overlay	$12,363
2325	2017	CRYSTAL ST	FIRST ST	58 ALY	Residential	499	46	35	Overlay	$6,988
2555	2017	FAIRVIEW AVE	87 ALY	WABANK ST	Collector	1,331	67	57	Surface Treatment	$5,390
2575	2017	FAIRVIEW AVE	LUCILLA CT	HERSHEY AVE	Residential	1,894	78	72	Surface Treatment	$6,154
2895	2017	FULTON ST	N CHRISTIAN ST	N DUKE ST	Residential	790	28	22	Overlay	$12,246
2940	2017	FURNACE ST	HIGHLAND AVE	S QUEEN ST	Residential	661	30	23	Overlay	$10,245
3540	2017	LAFAYETTE ST	180 ALY	WISE AVE	Residential	312	60	57	Surface Treatment	$1,090
3540	2017	LAFAYETTE ST	PROSPECT ST	180 ALY	Residential	444	71	57	Surface Treatment	$1,555
3660	2017	LEMON ST	N CHARLOTTE ST	LANCASTER AVE	Collector	1,293	41	36	Overlay	$21,335
3660	2017	LEMON ST	LANCASTER AVE	N MARY ST	Collector	1,289	46	36	Overlay	$21,261
3660	2017	LEMON ST	N MARY ST	N PINE ST	Collector	1,782	55	36	Overlay	$29,401
3850	2017	LONGFELLOW DR	SHELLY RD	BROWNING RD	Residential	3,736	53	38	Overlay	$53,240
3850	2017	LONGFELLOW DR	SHELLY RD	CHAUCER LN	Residential	3,453	43	38	Overlay	$49,206
3995	2017	MARIETTA AVE	CORAL ST	W ORANGE ST	Arterial	227	46	55	Surface Treatment	$999
3995	2017	MARIETTA AVE	NEVIN ST	CORAL ST	Arterial	1,508	70	55	Surface Treatment	$6,637
4035	2017	MARION ST	N MARKET ST	N PRINCE ST	Residential	677	32	23	Reconstruction	$21,170
4475	2017	NEW ST	OLIVE ST	PARK AVE	Residential	1,548	54	36	Overlay	$22,058
4475	2017	NEW ST	N SHIPPEN ST	OLIVE ST	Residential	1,349	39	36	Overlay	$19,217
4640	2017	PEARL ST	GARNET AVE	146 ALY	Residential	628	65	56	Surface Treatment	$2,198
4640	2017	PEARL ST	146 ALY	HILTON DR	Residential	518	75	56	Surface Treatment	$1,814
4640	2017	PEARL ST	150 ALY	GARNET AVE	Residential	285	57	56	Surface Treatment	$998
4640	2017	PEARL ST	HAGER ST	150 ALY	Residential	611	55	56	Surface Treatment	$2,140
4640	2017	PEARL ST	HILTON DR	145 ALY	Residential	557	74	56	Surface Treatment	$1,951
4640	2017	PEARL ST	145 ALY	HERSHEY AVE	Residential	632	63	56	Surface Treatment	$2,213

Copyright 10-05-2012 by CH2M HILL • Company Confidential

2017 (Year 5) Results

Group Number (Super Segment ID)	Rehab Year	Street Name	From Street	To Street	Model Class Text	Pave Area (yd2)	Current PCI	Begin PCI	Rehab Strategy	Cost per Segment($)
4660	2017	PEARL ST	SIXTH ST	16 ALY	Residential	1,486	29	23	Overlay	$23,030
4755	2017	PLEASANT ST	CIRCLE AVE	RIVER RD	Residential	897	29	23	Overlay	$13,898
4835	2017	PLUM ST	E LIBERTY ST	CITY LIMITS	Collector	953	32	22	Reconstruction	$34,309
5075	2017	RACE AVE	WOODS AVE	CITY LIMITS	Arterial	301	35	22	Overlay	$5,875
5075	2017	RACE AVE	CITY LIMITS	MARIETTA AVE	Arterial	788	32	22	Overlay	$15,362
5105	2017	RANCK AVE	E WALNUT ST	GROFFTOWN RD	Residential	1,564	65	56	Surface Treatment	$5,475
5160	2017	RESERVOIR ST	E MADISON ST	LEHIGH AVE	Residential	1,190	67	57	Surface Treatment	$4,164
5160	2017	RESERVOIR ST	E WALNUT ST	E MADISON ST	Residential	1,141	65	57	Surface Treatment	$3,993
5240	2017	ROCKLAND ST	GREEN ST	DAUPHIN ST	Residential	1,716	29	22	Overlay	$26,599
5300	2017	ROSS ST	LITITZ AVE	N LIME ST	Collector	907	54	57	Surface Treatment	$3,672
5300	2017	ROSS ST	N CHERRY ST	LITITZ AVE	Collector	519	65	57	Surface Treatment	$2,102
5300	2017	ROSS ST	N DUKE ST	N CHERRY ST	Collector	1,245	78	57	Surface Treatment	$5,042
5400	2017	SEYMOUR ST	S QUEEN ST	BEAVER ST	Arterial	1,289	49	35	Overlay	$22,885
5530	2017	ST JOSEPH ST	FAIRVIEW AVE	PROSPECT ST	Residential	1,895	47	36	Overlay	$27,001
5545	2017	STADIUM RD	CITY LIMITS SW	CITY LIMITS NE	Residential	2,251	50	38	Overlay	$32,077
5850	2017	WALNUT ST	N WATER ST	N ARCH ST	Arterial	1,195	33	22	Reconstruction	$46,587
5850	2017	WALNUT ST	N PRINCE ST	N WATER ST	Arterial	901	28	22	Reconstruction	$35,146
5865	2017	WALNUT ST	N CHRISTIAN ST	N DUKE ST	Arterial	1,239	52	36	Overlay	$21,990
5925	2017	WATER ST	HAZEL ST	SEYMOUR ST	Residential	3,328	79	72	Surface Treatment	$10,815
5980	2017	WEST END AVE	SECOND ST	ELM AVE	Arterial	403	23	21	Reconstruction	$15,719
5980	2017	WEST END AVE	ELM AVE	OCEAN AVE	Arterial	144	40	21	Reconstruction	$5,627
5980	2017	WEST END AVE	EDGEWOOD AVE	SECOND ST	Arterial	343	32	21	Reconstruction	$13,372
5980	2017	WEST END AVE	FIRST ST	EDGEWOOD AVE	Arterial	755	24	21	Reconstruction	$29,449
5980	2017	WEST END AVE	OCEAN AVE	CITY LIMITS	Arterial	106	69	21	Reconstruction	$4,144
5980	2017	WEST END AVE	LAKE ST	FIRST ST	Arterial	485	30	21	Reconstruction	$18,917
5995	2017	WEST END AVE	WATCH AVE	WHEATLAND AVE	Arterial	307	79	71	Surface Treatment	$860
7075	2017	ALLEY A	N BROAD ST	CITY LIMIT	Alley	123	64	56	Surface Treatment	$474
Total										$748,789

Copyright 10-05-2012 by CH2M HILL • Company Confidential

CH2MHILL.

2018 (Year 6) Results Map

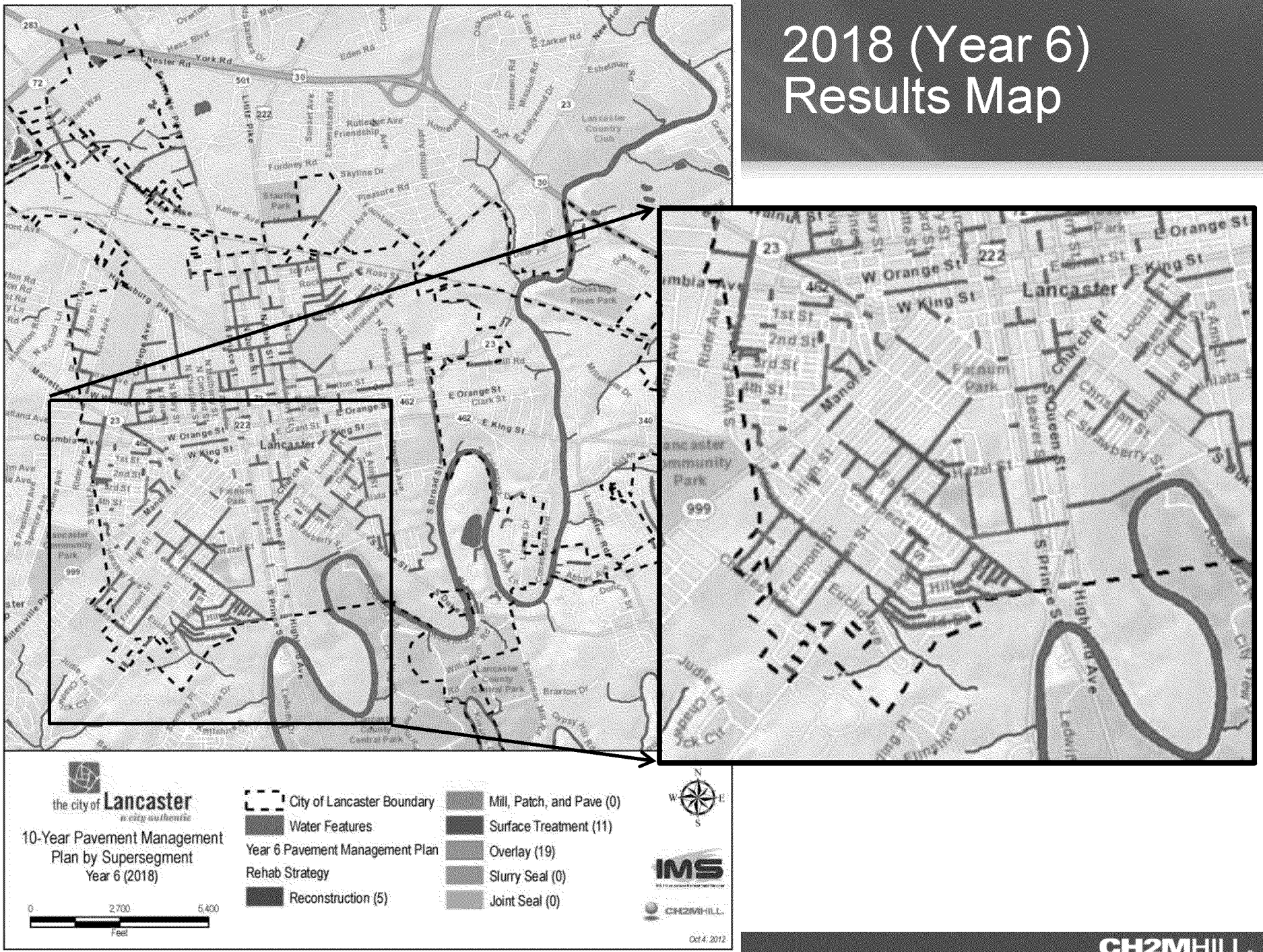

CH2MHILL.

2018 (Year 6) Results

Group Number (Super Segment ID)	Rehab Year	Street Name	From Street	To Street	Model Class Text	Pave Area (yd2)	Current PCI	Begin PCI	Rehab Strategy	Cost per Segment($)
1385	2018	40 ALY	41 ALY	134 ALY	Alley	294	66	56	Surface Treatment	$1,131
1575	2018	ARCH ST	W VINE ST	W STRAWBERRY ST	Residential	579	32	23	Overlay	$8,969
1590	2018	ARCH ST	W ORANGE ST	W MARION ST	Residential	325	41	37	Overlay	$4,630
1590	2018	ARCH ST	W MARION ST	W CHESTNUT ST	Residential	462	56	37	Overlay	$6,588
1710	2018	BROAD ST	E ORANGE ST	GROFFTOWN RD	Arterial	1,686	29	23	Overlay	$32,881
1710	2018	BROAD ST	GROFFTOWN RD	E CHESTNUT ST	Arterial	1,700	43	23	Overlay	$33,157
1805	2018	CHARLES RD	FREMONT ST	UNION ST	Collector	1,375	34	22	Reconstruction	$49,512
1805	2018	CHARLES RD	CITY LIMITS	FREMONT ST	Collector	368	40	22	Reconstruction	$13,265
1880	2018	CHERRY ST	E FULTON ST	E WALNUT ST	Residential	220	37	22	Overlay	$3,409
1880	2018	CHERRY ST	E CHESTNUT ST	E FULTON ST	Residential	412	29	22	Overlay	$6,383
1900	2018	CHERRY ST	E NEW ST	E CLAY ST	Residential	858	67	56	Surface Treatment	$3,002
1925	2018	CHESAPEAKE ST	S DUKE ST	S LIME ST	Arterial	1,049	35	22	Overlay	$20,452
2010	2018	CHESTNUT ST	N ANN ST	N MARSHALL ST	Arterial	2,230	84	71	Surface Treatment	$6,244
2010	2018	CHESTNUT ST	N MARSHALL ST	N FRANKLIN ST	Arterial	2,367	78	71	Surface Treatment	$6,629
2105	2018	CHRISTIAN ST	E ROSS ST	E LIBERTY ST	Residential	649	32	21	Reconstruction	$20,274
2265	2018	CONESTOGA DR	CITY LIMITS NE	CITY LIMITS SW	Residential	681	48	38	Overlay	$9,703
2265	2018	CONESTOGA DR	CITY LIMITS EAST	CITY LIMITS WEST	Residential	154	71	38	Overlay	$2,191
2280	2018	CORAL ST	OCEAN AVE	THIRD ST	Residential	719	28	22	Overlay	$11,137
2280	2018	CORAL ST	SECOND ST	OCEAN AVE	Residential	746	37	22	Overlay	$11,564
2280	2018	CORAL ST	CRYSTAL ST	FOURTH ST	Residential	191	15	22	Overlay	$2,968
2280	2018	CORAL ST	THIRD ST	GEORGE ST	Residential	708	36	22	Overlay	$10,974
2280	2018	CORAL ST	GEORGE ST	CRYSTAL ST	Residential	546	30	22	Overlay	$8,459
2310	2018	CRYSTAL ST	RODNEY ST	CORAL ST	Residential	228	31	22	Overlay	$3,528
2360	2018	DELAWARE ST	STEVENS AVE	54 ALY	Residential	456	59	55	Surface Treatment	$1,596
2360	2018	DELAWARE ST	53 ALY	STEVENS AVE	Residential	607	65	55	Surface Treatment	$2,126
2360	2018	DELAWARE ST	S DUKE ST	53 ALY	Residential	474	74	55	Surface Treatment	$1,660
2535	2018	EUCLID AVE	HIGH ST	BRENDLE ALY	Residential	896	36	22	Overlay	$13,890
2535	2018	EUCLID AVE	CITY LIMITS	HIGH ST	Residential	650	24	22	Overlay	$10,068
2580	2018	FAIRVIEW AVE	HERSHEY AVE	CITY LIMITS	Arterial	219	36	21	Reconstruction	$8,553
2900	2018	FULTON ST	N CHERRY ST	N LIME ST	Residential	616	49	36	Overlay	$8,784
3075	2018	GREENWOOD AVE	84 ALY	HIGHLAND AVE	Residential	368	35	22	Overlay	$5,700
3075	2018	GREENWOOD AVE	WEST END	84 ALY	Residential	465	28	22	Overlay	$7,212
3135	2018	HAGER ST	BEAVER ST	80 ALY	Residential	313	36	23	Overlay	$4,848
3135	2018	HAGER ST	80 ALY	S PRINCE ST	Residential	274	28	23	Overlay	$4,244

Copyright 10-05-2012 by CH2M HILL • Company Confidential

2018 (Year 6) Results

Group Number (Super Segment ID)	Rehab Year	Street Name	From Street	To Street	Model Class Text	Pave Area (yd2)	Current PCI	Begin PCI	Rehab Strategy	Cost per Segment($)
3220	2018	HAZEL ST	S QUEEN ST	BEAVER ST	Collector	661	67	56	Surface Treatment	$2,679
3220	2018	HAZEL ST	BEAVER ST	80 ALY	Collector	212	82	56	Surface Treatment	$858
3220	2018	HAZEL ST	80 ALY	S PRINCE ST	Collector	257	63	56	Surface Treatment	$1,041
3620	2018	LAUREL ST	FREMONT ST	111 ALY	Residential	693	70	56	Surface Treatment	$2,424
3620	2018	LAUREL ST	W VINE ST	ST JOSEPH ST	Residential	689	69	56	Surface Treatment	$2,413
3620	2018	LAUREL ST	111 ALY	UNION ST	Residential	700	69	56	Surface Treatment	$2,450
3620	2018	LAUREL ST	HEBRANK ST	WABANK ST	Residential	950	62	56	Surface Treatment	$3,327
3620	2018	LAUREL ST	ST JOSEPH ST	POPLAR ST	Residential	699	58	56	Surface Treatment	$2,445
3620	2018	LAUREL ST	POPLAR ST	FREMONT ST	Residential	723	77	56	Surface Treatment	$2,530
3620	2018	LAUREL ST	UNION ST	87 ALY	Residential	709	68	56	Surface Treatment	$2,480
3620	2018	LAUREL ST	87 ALY	HEBRANK ST	Residential	117	66	56	Surface Treatment	$409
3670	2018	LEMON ST	N PRINCE ST	N WATER ST	Collector	916	54	36	Overlay	$15,111
3670	2018	LEMON ST	N ARCH ST	N MULBERRY ST	Collector	1,334	60	36	Overlay	$22,012
3670	2018	LEMON ST	N WATER ST	N ARCH ST	Collector	1,251	40	36	Overlay	$20,648
3685	2018	LEMON ST	N CHRISTIAN ST	N DUKE ST	Collector	1,311	52	37	Overlay	$21,630
3690	2018	LEMON ST	N DUKE ST	N CHERRY ST	Collector	1,334	80	71	Surface Treatment	$3,469
3990	2018	MARIETTA AVE	W ORANGE ST	HAGER ALY	Arterial	472	40	22	Reconstruction	$18,420
3990	2018	MARIETTA AVE	W MARION ST	COLLEGE AVE	Arterial	901	41	22	Reconstruction	$35,140
3990	2018	MARIETTA AVE	HAGER ALY	W MARION ST	Arterial	1,022	27	22	Reconstruction	$39,856
4970	2018	PROSPECT ST	ROLRIDGE AVE	HAGER ST	Residential	943	59	56	Surface Treatment	$3,300
4970	2018	PROSPECT ST	WABANK ST	ROLRIDGE AVE	Residential	963	75	56	Surface Treatment	$3,372
4980	2018	PROSPECT ST	168 ALY	FREMONT ST	Collector	893	35	23	Overlay	$15,853
4980	2018	PROSPECT ST	FREMONT ST	SPRUCE ALY	Collector	923	32	23	Overlay	$16,377
5000	2018	PUTNAM DR	ROZET AVE	WILLIAM LN	Residential	1,119	67	57	Surface Treatment	$3,916
5000	2018	PUTNAM DR	WALTER AVE	ROZET AVE	Residential	1,261	69	57	Surface Treatment	$4,414
5000	2018	PUTNAM DR	WEST END	WALTER AVE	Residential	880	67	57	Surface Treatment	$3,080
5115	2018	RED MAPLE RD	GARDEN CITY DR	HOLLY LN	Residential	1,250	32	23	Overlay	$19,374
5185	2018	RESERVOIR ST	HAND AVE	E ROSS ST	Collector	1,040	33	21	Reconstruction	$37,428
5385	2018	SEYMOUR ST	S WATER ST	NEW DORWART ST	Collector	2,624	50	36	Overlay	$43,299
5385	2018	SEYMOUR ST	NEW DORWART ST	FAIRVIEW AVE	Collector	841	53	36	Overlay	$13,884
5655	2018	THE PKWY	S DUKE ST	JUNIATA AVE	Residential	800	48	35	Overlay	$11,205
5955	2018	WATER ST	W WALNUT ST	W LEMON ST	Residential	1,678	68	57	Surface Treatment	$5,871
5990	2018	WEST END AVE	S WEST END AVE	WATCH AVE	Arterial	944	35	22	Overlay	$18,413
7095	2018	SIXTH ST	PEARL ST	13 ALY	Residential	431	68	57	Surface Treatment	$1,509
Total										$746,364

Copyright 10-05-2012 by CH2M HILL • Company Confidential

CH2MHILL.

2019 (Year 7) Results Map

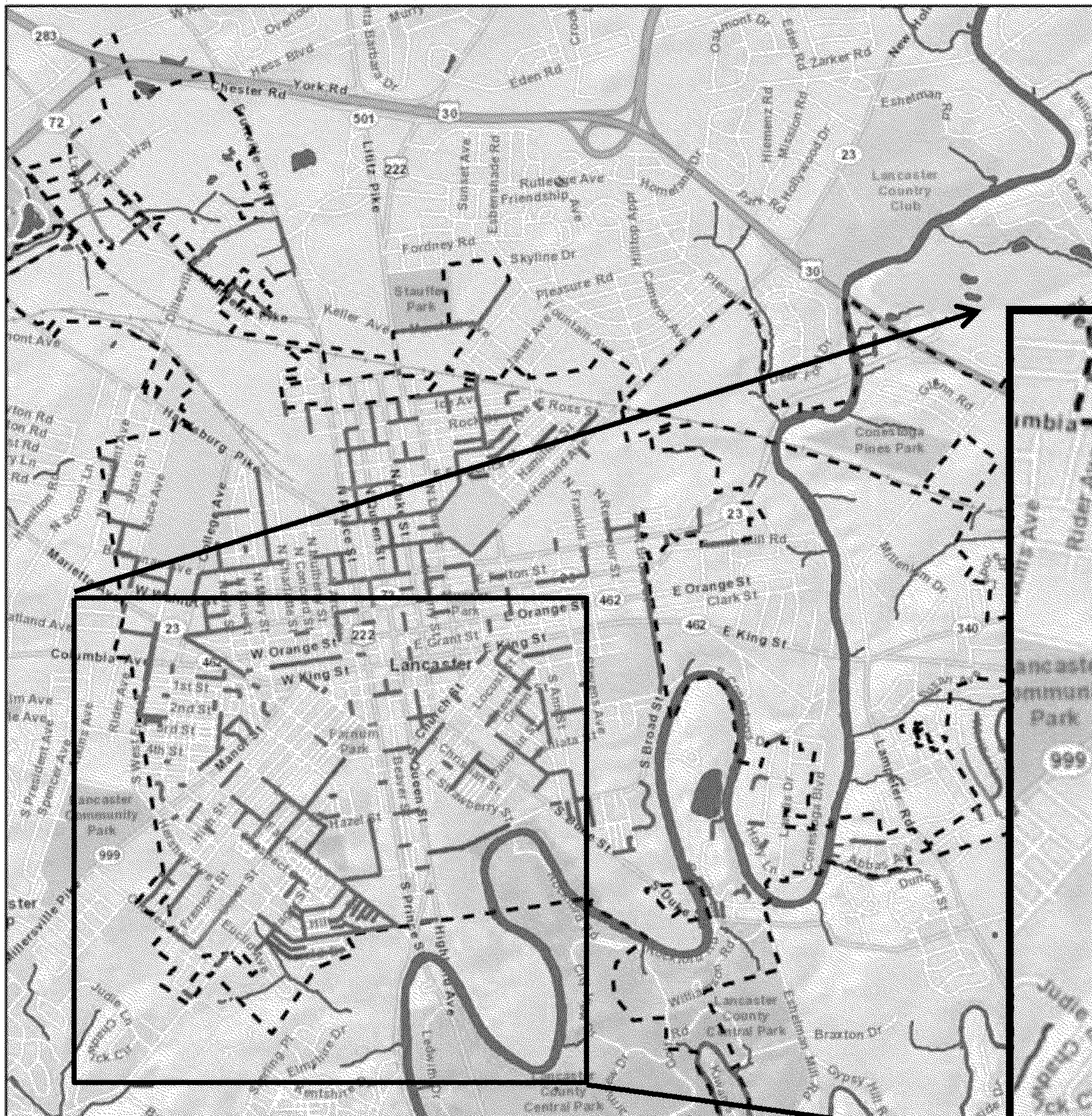

the city of Lancaster
a city authentic

10-Year Pavement Management Plan by Supersegment
Year 7 (2019)

0 2,700 5,400
Feet

City of Lancaster Boundary
Water Features
Year 7 Pavement Management Plan Rehab Strategy
Reconstruction (7)
Mill, Patch, and Pave (0)
Surface Treatment (7)
Overlay (13)
Slurry Seal (0)
Joint Seal (0)

N W E S

IMS

CH2MHILL

Oct 4, 2012

2019 (Year 7) Results

Group Number (Super Segment ID)	Rehab Year	Street Name	From Street	To Street	Model Class Text	Pave Area (yd2)	Current PCI	Begin PCI	Rehab Strategy	Cost per Segment($)
1555	2019	ANN ST	E ROSS ST	ICE AVE	Residential	950	33	21	Reconstruction	$29,672
1600	2019	ARCH ST	W WALNUT ST	W LEMON ST	Residential	903	34	22	Overlay	$13,991
1720	2019	BROAD ST	E WALNUT ST	E MADISON ST	Collector	1,505	38	22	Overlay	$26,707
1720	2019	BROAD ST	E MADISON ST	LEHIGH AVE	Collector	1,483	29	22	Overlay	$26,323
1760	2019	BURROWES AVE	N RESERVOIR ST	E ROSS ST	Residential	1,271	34	21	Reconstruction	$39,715
1915	2019	CHESAPEAKE ST	12 ALY	E STRAWBERRY ST	Arterial	7,514	71	56	Surface Treatment	$33,060
1915	2019	CHESAPEAKE ST	S QUEEN ST	12 ALY	Arterial	733	82	56	Surface Treatment	$3,227
2085	2019	CHRISTIAN ST	E LEMON ST	E JAMES ST	Residential	844	69	55	Surface Treatment	$2,956
2485	2019	EDGEWOOD AVE	S WEST END AVE EAST	S WEST END AVE WEST	Residential	105	57	36	Overlay	$1,502
2485	2019	EDGEWOOD AVE	S WEST END AVE	CITY LIMITS	Residential	415	53	36	Overlay	$5,908
2495	2019	EMERALD DR	HAGER ST	216 ALY	Residential	1,678	64	55	Surface Treatment	$5,871
2495	2019	EMERALD DR	PRICE CT	217 ALY	Residential	822	71	55	Surface Treatment	$2,877
2495	2019	EMERALD DR	216 ALY	PRICE CT	Residential	988	70	55	Surface Treatment	$3,458
2495	2019	EMERALD DR	217 ALY	S PEARL ST	Residential	581	78	55	Surface Treatment	$2,033
2585	2019	FARNUM ST	S PRINCE ST	W STRAWBERRY ST	Residential	655	34	22	Overlay	$10,159
2750	2019	FREDERICK ST	STATE ST	N PRESIDENT AVE	Residential	1,021	33	22	Overlay	$15,821
2770	2019	FREDERICK ST	N MARKET ST	N PRINCE ST	Residential	772	37	22	Overlay	$11,965
2770	2019	FREDERICK ST	E FREDERICK ST	N MARKET ST	Residential	799	31	22	Overlay	$12,391
2845	2019	FREMONT ST	FAIRVIEW AVE	122 ALY	Residential	624	33	22	Overlay	$9,677
2845	2019	FREMONT ST	122 ALY	PROSPECT ST	Residential	1,334	33	22	Overlay	$20,671
3005	2019	GRANT ST	N CHARLOTTE ST	N MARY ST	Residential	895	69	55	Surface Treatment	$3,133

Copyright 10-05-2012 by CH2M HILL • Company Confidential

2019 (Year 7) Results

Group Number (Super Segment ID)	Rehab Year	Street Name	From Street	To Street	Model Class Text	Pave Area (yd2)	Current PCI	Begin PCI	Rehab Strategy	Cost per Segment($)
3210	2019	HARRISON ST	CHESAPEAKE ST	SCHUYLKILL ST	Residential	2,020	34	21	Reconstruction	$63,127
3230	2019	HEBRANK ST	NEW DORWART ST	PARK HILL RD	Residential	369	30	20	Reconstruction	$11,529
3865	2019	LOOP RD	STEEL WAY	CITY LIMITS	Residential	1,177	23	22	Overlay	$18,243
3865	2019	LOOP RD	CITY LIMITS	STEEL WAY	Residential	4,185	36	22	Overlay	$64,868
3975	2019	MAPLE AVE	PARK AVE	N PLUM ST	Residential	629	33	20	Reconstruction	$19,643
4085	2019	MARKET ST	W CHESTNUT ST	W WALNUT ST	Residential	1,231	33	22	Overlay	$19,078
4280	2019	MIFFLIN ST	S PLUM ST	S ANN ST	Residential	763	31	21	Reconstruction	$23,853
4700	2019	PINE ST	W CHESTNUT ST	W FULTON ST	Residential	604	51	35	Overlay	$8,455
5195	2019	REYNOLDS AVE	N FRANKLIN ST	N RESERVOIR ST	Residential	1,166	33	21	Reconstruction	$36,447
5490	2019	SOUTHEAST AVE	GREEN ST	58 ALY	Residential	1,234	70	56	Surface Treatment	$4,320
5640	2019	TENNYSON DR	BUTTERCUP RD	WHITTIER LN	Residential	5,005	36	23	Overlay	$77,576
5640	2019	TENNYSON DR	WHITTIER LN	LONGFELLOW DR	Residential	1,553	30	23	Overlay	$24,064
5720	2019	UNION ST	187 ALY	EUCLID AVE	Residential	622	39	22	Overlay	$9,646
5720	2019	UNION ST	EUCLID AVE	194 ALY	Residential	2,512	30	22	Overlay	$38,941
5720	2019	UNION ST	HERSHEY AVE	203 ALY	Residential	1,252	37	22	Overlay	$19,406
5720	2019	UNION ST	203 ALY	187 ALY	Residential	584	30	22	Overlay	$9,051
5745	2019	UNION ST	FILBERT ST	99 ALY	Residential	969	80	70	Surface Treatment	$2,180
5825	2019	WABANK ST	BRANDON CT	FAIRVIEW AVE	Collector	1,122	65	56	Surface Treatment	$4,542
5825	2019	WABANK ST	HAZEL ST	BRANDON CT	Collector	1,710	74	56	Surface Treatment	$6,926
5965	2019	WATER ST	W JAMES ST	HARRISBURG AVE	Residential	329	51	36	Overlay	$4,610
Total										$747,623

Copyright 10-05-2012 by CH2M HILL • Company Confidential

2020 (Year 8) Results Map

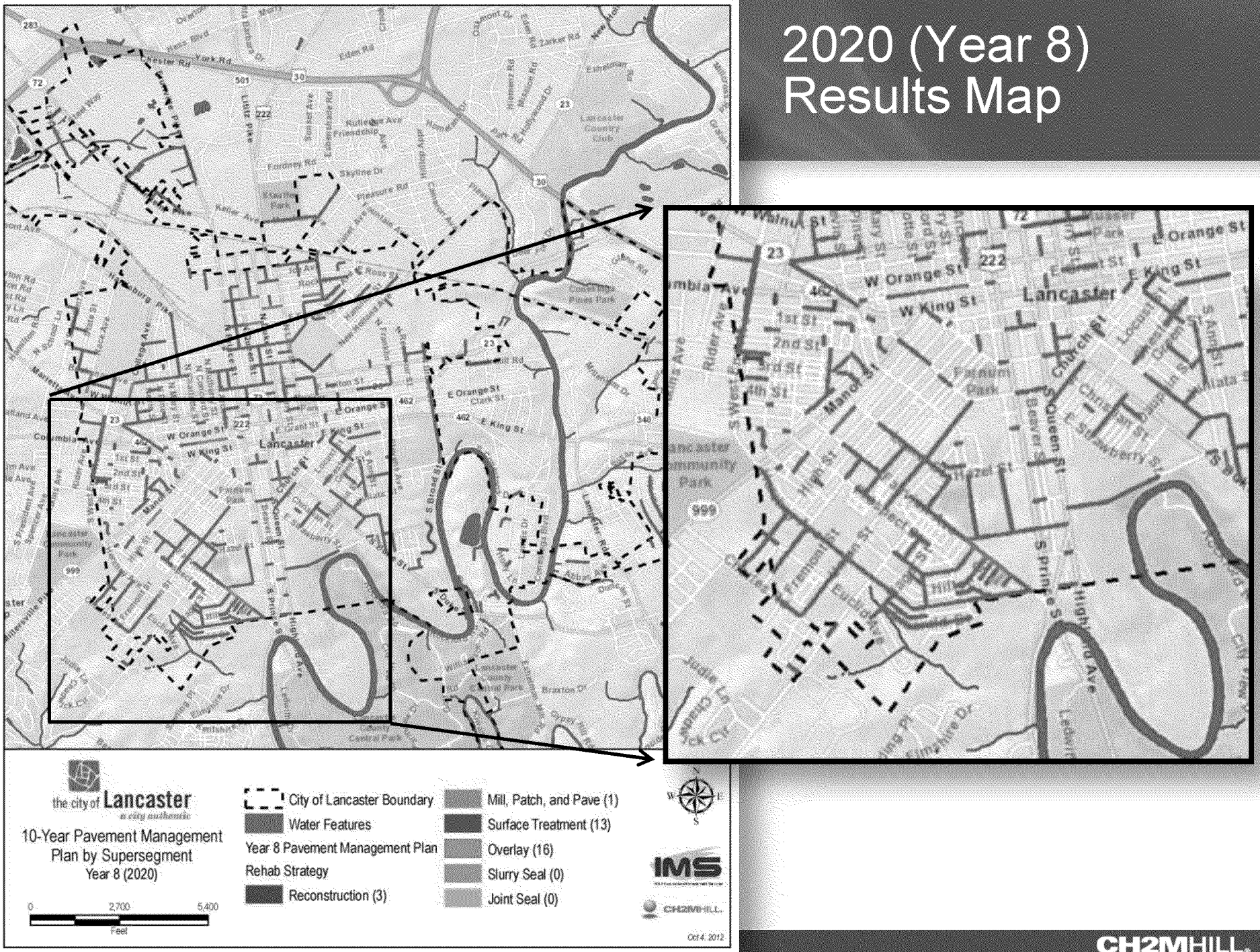

CH2MHILL.

2020 (Year 8) Results

Group Number (Super Segment iD)	Rehab Year	Street Name	From Street	To Street	Model Class Text	Pave Area (yd2)	Current PCI	Begin PCI	Rehab Strategy	Cost per Segment($)
1300	2020	219 ALY	MARJORY TER	FAIRVIEW AVE	Alley	728	34	22	Mill, Patch & Pave	$11,278
1380	2020	4 ALY	3 ALY	CANARY LN	Alley	486	80	71	Surface Treatment	$1,216
1480	2020	ALMANAC AVE	S BROAD ST	S FRANKLIN ST	Residential	5,968	35	20	Reconstruction	$186,491
1665	2020	BELMONT ST	NORTH END	BELMONT ST @TEE	Residential	200	77	66	Surface Treatment	$701
1770	2020	CALDER RD	CITY LIMITS	MANHEIM PIKE	Residential	1,451	71	56	Surface Treatment	$5,079
1885	2020	CHERRY ST	E MADISON ST	E LEMON ST	Residential	488	32	22	Overlay	$7,559
1885	2020	CHERRY ST	E WALNUT ST	E MADISON ST	Residential	480	38	22	Overlay	$7,441
1995	2020	CHESTNUT ST	N CHERRY ST	N LIME ST	Arterial	1,686	87	70	Surface Treatment	$4,720
1995	2020	CHESTNUT ST	N DUKE ST	N CHERRY ST	Arterial	1,227	77	70	Surface Treatment	$3,436
2050	2020	CHRISTIAN ST	E FARNUM ST	CHURCH ST	Residential	436	35	22	Overlay	$6,762
2070	2020	CHRISTIAN ST	144 ALY	NORTH END	Residential	142	35	22	Overlay	$2,208
2160	2020	CLAY ST	W CLAY ST	N CHRISTIAN ST	Collector	1,484	54	36	Overlay	$23,738
2160	2020	CLAY ST	N CHRISTIAN ST	N DUKE ST	Collector	1,417	58	36	Overlay	$22,667
2195	2020	COLLEGE AVE	W WALNUT ST	W LEMON ST	Arterial	3,897	58	35	Overlay	$68,193
2290	2020	CORAL ST	COLUMBIA AVE	LAKE ST	Residential	637	71	57	Surface Treatment	$2,231
2290	2020	CORAL ST	LAKE ST NORTH	LAKE ST SOUTH	Residential	143	72	57	Surface Treatment	$500
2570	2020	FAIRVIEW AVE	219 ALY	LUCILLA CT	Residential	564	47	21	Overlay	$8,744
2570	2020	FAIRVIEW AVE	218 ALY	MARJORY TER	Residential	588	32	21	Overlay	$9,120
2570	2020	FAIRVIEW AVE	MARJORY TER	219 ALY	Residential	550	34	21	Overlay	$8,522
2570	2020	FAIRVIEW AVE	SEYMOUR ST	138 ALY	Residential	162	40	21	Overlay	$2,506
2570	2020	FAIRVIEW AVE	138 ALY	GARNET AVE	Residential	569	32	21	Overlay	$8,814
2570	2020	FAIRVIEW AVE	GARNET AVE	HILTON DR	Residential	1,068	32	21	Overlay	$16,546
2570	2020	FAIRVIEW AVE	HILTON DR	218 ALY	Residential	560	31	21	Overlay	$8,674
2775	2020	FREDERICK ST	N CHRISTIAN ST	N DUKE ST	Residential	683	38	22	Overlay	$10,580
2775	2020	FREDERICK ST	W FREDERICK ST	N CHRISTIAN ST	Residential	797	32	22	Overlay	$12,352
2865	2020	FRUITVILLE PIKE	CITY LIMITS SOUTH	CITY LIMITS NORTH	Arterial	2,806	84	71	Surface Treatment	$7,855
2865	2020	FRUITVILLE PIKE	CITY LIMITS SOUTH	CITY LIMITS NORTH	Arterial	3,837	84	71	Surface Treatment	$10,743

Copyright 10-05-2012 by CH2M HILL • Company Confidential

2020 (Year 8) Results

Group Number (Super Segment ID)	Rehab Year	Street Name	From Street	To Street	Model Class Text	Pave Area (yd2)	Current PCI	Begin PCI	Rehab Strategy	Cost per Segment($)
3010	2020	GRANT ST	N ARCH ST	N MULBERRY ST	Residential	497	43	22	Overlay	$7,700
3010	2020	GRANT ST	N CONCORD ST	N CHARLOTTE ST	Residential	562	36	22	Overlay	$8,708
3010	2020	GRANT ST	N MULBERRY ST	N CONCORD ST	Residential	458	26	22	Overlay	$7,106
3105	2020	GROVE LN	N SHIPPEN ST	N PLUM ST	Residential	1,296	36	22	Overlay	$20,092
3375	2020	HOWARD AVE	JOHN ST	S SHIPPEN ST	Residential	847	71	55	Surface Treatment	$2,964
3465	2020	JOHN ST	HOWARD AVE	S PLUM ST	Residential	630	35	22	Overlay	$9,769
3550	2020	LAFAYETTE ST	LAUREL ST	FAIRVIEW AVE	Residential	903	53	35	Overlay	$12,649
3695	2020	LEMON ST	N CHERRY ST	N LIME ST	Collector	1,692	58	35	Overlay	$27,925
3700	2020	LEMON ST	N LIME ST	E MADISON ST	Collector	1,368	79	70	Surface Treatment	$3,558
3700	2020	LEMON ST	E MADISON ST	N SHIPPEN ST	Collector	584	90	70	Surface Treatment	$1,519
4105	2020	MARKET ST	W FREDERICK ST	W NEW ST	Residential	751	79	56	Surface Treatment	$2,630
4105	2020	MARKET ST	W NEW ST	W CLAY ST	Residential	688	62	56	Surface Treatment	$2,408
4225	2020	MCCASKEY AVE	CITY LIMITS	E WALNUT ST	Residential	606	33	20	Reconstruction	$18,923
4465	2020	NEW ST	N CHERRY ST	N LIME ST	Residential	1,771	28	22	Overlay	$27,443
4465	2020	NEW ST	N DUKE ST	N CHERRY ST	Residential	1,358	45	22	Overlay	$21,054
4670	2020	PEARL ST	COLUMBIA AVE	LAKE ST	Residential	804	71	57	Surface Treatment	$2,814
4750	2020	PLAZA LN	CHESAPEAKE ST	S DUKE ST	Residential	751	35	22	Overlay	$11,640
4830	2020	PLUM ST	E ROSS ST	ICE AVE	Collector	1,071	71	55	Surface Treatment	$4,337
4830	2020	PLUM ST	ICE AVE	E LIBERTY ST	Collector	998	72	55	Surface Treatment	$4,040
4885	2020	PRESIDENT AVE	W FREDERICK ST	HILLCREST RD	Arterial	1,304	83	72	Surface Treatment	$3,652
4885	2020	PRESIDENT AVE	CITY LIMITS	W FREDERICK ST	Arterial	520	88	72	Surface Treatment	$1,456
5085	2020	RACE AVE	VIRGINIA AVE	BUCHANAN AVE	Collector	1,521	59	36	Overlay	$24,336
5085	2020	RACE AVE	W WALNUT ST	VIRGINIA AVE	Collector	1,622	53	36	Overlay	$25,953
5110	2020	RANCK MILL RD	CITY LIMITS WEST	CITY LIMITS EAST	Collector	95	91	71	Surface Treatment	$355
5110	2020	RANCK MILL RD	CITY LIMITS WEST	CITY LIMITS EAST	Collector	671	89	71	Surface Treatment	$2,515
5110	2020	RANCK MILL RD	CITY LIMITS WEST	CITY LIMITS EAST	Collector	1,665	79	71	Surface Treatment	$6,244
5250	2020	ROCKLAND ST	CHURCH ST	HOWARD AVE	Residential	541	33	21	Reconstruction	$16,908
5725	2020	UNION ST	160 ALY	HERSHEY AVE	Residential	569	36	22	Overlay	$8,822
Total										$746,195

Copyright 10-05-2012 by CH2M HILL • Company Confidential

CH2MHILL.

2021 (Year 9) Results Map

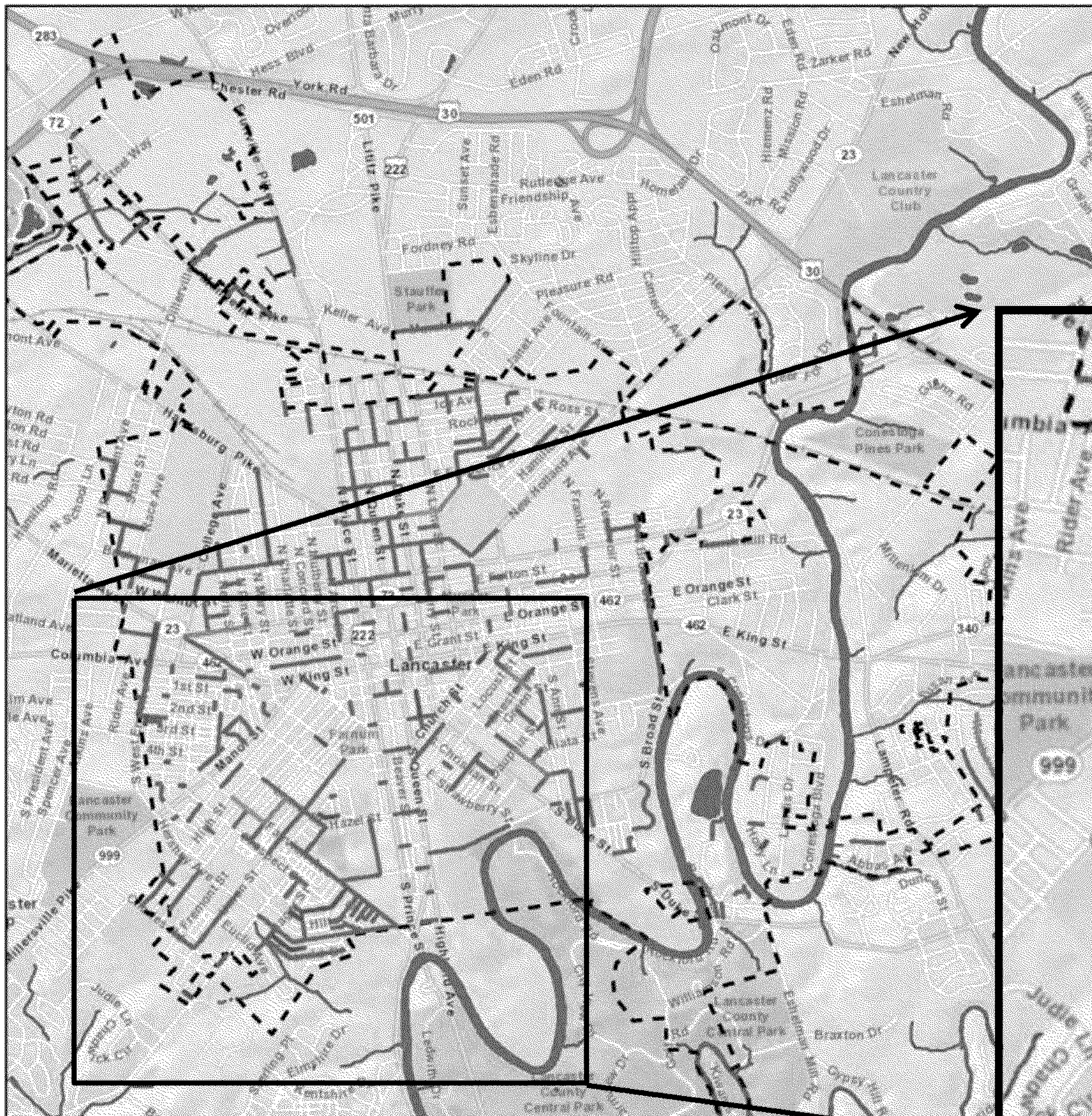

the city of Lancaster
a city authentic

10-Year Pavement Management Plan by Supersegment
Year 9 (2021)

0 2,700 5,400
Feet

City of Lancaster Boundary
Water Features
Year 9 Pavement Management Plan Rehab Strategy
Reconstruction (5)
Mill, Patch, and Pave (0)
Surface Treatment (17)
Overlay (8)
Slurry Seal (3)
Joint Seal (1)

IMS
CH2MHILL

Oct 4, 2012

CH2MHILL.

ED_006502_00000068-00031

2021 (Year 9) Results

Group Number (Super Segment ID)	Rehab Year	Street Name	From Street	To Street	Model Class Text	Pave Area (yd2)	Current PCI	Begin PCI	Rehab Strategy	Cost per Segment($)
1070	2021	144 ALY	HAGER ST	143 ALY	Alley	1,111	24	21	Reconstruction	$27,765
1070	2021	144 ALY	N CHRISTIAN ST	MARION CT	Alley	543	50	21	Reconstruction	$13,578
1080	2021	146 ALY	156 ALY	S PEARL ST	Alley	321	80	70	Surface Treatment	$803
1330	2021	3 ALY	4 ALY	OCEAN AVE	Alley	186	67	57	Surface Treatment	$715
1330	2021	3 ALY	THIRD ST	4 ALY	Alley	242	74	57	Surface Treatment	$931
1705	2021	BROAD ST	ALLEY A	E ORANGE ST	Arterial	936	78	72	Surface Treatment	$2,621
1705	2021	BROAD ST	CLARK ST	ALLEY A	Arterial	819	94	72	Surface Treatment	$2,294
1965	2021	CHESTNUT ST	NEVIN ST	ELM ST	Arterial	1,896	43	23	Overlay	$36,977
1965	2021	CHESTNUT ST	N PINE ST	NEVIN ST	Arterial	1,586	38	23	Overlay	$30,934
1965	2021	CHESTNUT ST	ELM ST	MARIETTA AVE	Arterial	2,315	51	23	Overlay	$45,138
2055	2021	CHRISTIAN ST	WASHINGTON ST	E FARNUM ST	Residential	482	79	71	Surface Treatment	$1,084
2055	2021	CHRISTIAN ST	E VINE ST	WASHINGTON ST	Residential	466	86	71	Surface Treatment	$1,047
2125	2021	CHURCH ST	S SHIPPEN ST	PERSHING AVE	Residential	600	82	71	Surface Treatment	$1,349
2145	2021	CLARK ST	N BROAD ST	CITY LIMITS	Residential	242	68	46	Overlay	$2,538
2545	2021	FAIRVIEW AVE	POPLAR ST	FREMONT ST	Collector	767	83	76	Slurry Seal	$1,534
2545	2021	FAIRVIEW AVE	HIGH ST	W VINE ST	Collector	674	96	76	Slurry Seal	$1,348
2545	2021	FAIRVIEW AVE	W VINE ST	ST JOSEPH ST	Collector	789	96	76	Slurry Seal	$1,578
2545	2021	FAIRVIEW AVE	ST JOSEPH ST	POPLAR ST	Collector	711	78	76	Slurry Seal	$1,422
2635	2021	FILBERT ST	POPLAR ST	S ARCH ST	Residential	405	80	55	Surface Treatment	$1,419
2635	2021	FILBERT ST	ST JOSEPH ST	POPLAR ST	Residential	632	67	55	Surface Treatment	$2,214
2850	2021	FREMONT ST	LAUREL ST	FAIRVIEW AVE	Residential	1,653	39	23	Overlay	$25,621
2955	2021	GARNET AVE	PROSPECT ST	FAIRVIEW AVE	Residential	2,419	90	71	Surface Treatment	$5,444
2955	2021	GARNET AVE	S PEARL ST	PROSPECT ST	Residential	2,173	72	71	Surface Treatment	$4,889
2995	2021	GRANT ST	N PINE ST	NEVIN ST	Residential	339	13	0	Reconstruction	$15,938
3085	2021	GROFF AVE	NEW DORWART ST	PARK HILL RD	Residential	286	41	20	Reconstruction	$8,947
3085	2021	GROFF AVE	PARK HILL RD	HEBRANK ST	Residential	707	34	20	Reconstruction	$22,091
3330	2021	HOLLY CIR	NE END	HOLLY LN	Residential	768	82	72	Surface Treatment	$1,727
3390	2021	ICE AVE	N ANN ST	EAST END	Residential	367	10	0	Reconstruction	$17,229
3395	2021	JAMES ST	STATE ST	CITY LIMITS	Residential	682	91	71	Surface Treatment	$1,535

Copyright 10-05-2012 by CH2M HILL • Company Confidential

2021 (Year 9) Results

Group Number (Super Segment ID)	Rehab Year	Street Name	From Street	To Street	Model Class Text	Pave Area (yd2)	Current PCI	Begin PCI	Rehab Strategy	Cost per Segment($)
3395	2021	JAMES ST	RACE AVE	STATE ST	Residential	962	75	71	Surface Treatment	$2,165
3430	2021	JAMES ST	N DUKE ST	N CHERRY ST	Collector	1,347	78	76	Slurry Seal	$2,694
3430	2021	JAMES ST	N CHERRY ST	PARK AVE	Collector	1,824	96	76	Slurry Seal	$3,648
3590	2021	LANCASTER AVE	W LEMON ST	W JAMES ST	Residential	1,492	82	71	Surface Treatment	$3,356
3730	2021	LIBERTY ST	N LIME ST	N SHIPPEN ST	Collector	3,413	83	70	Surface Treatment	$8,875
3815	2021	LITITZ PIKE	LITITZ AVE	LITITZ PIKE @ WYE	Arterial	334	90	77	Slurry Seal	$752
4020	2021	MARION ST	N CONCORD ST	N CHARLOTTE ST	Residential	412	83	72	Surface Treatment	$927
4410	2021	NEW GREEN ST	S MARSHALL ST	38 ALY	Residential	562	82	71	Surface Treatment	$1,265
4600	2021	PARK AVE	E JAMES ST	N JEFFERSON ST	Collector	1,640	48	22	Overlay	$29,109
4600	2021	PARK AVE	N JEFFERSON ST	N SHIPPEN ST	Collector	1,734	35	22	Overlay	$30,776
4795	2021	PLUM ST	E MARION ST	E CHESTNUT ST	Residential	1,348	42	23	Overlay	$20,890
4795	2021	PLUM ST	E ORANGE ST	E MARION ST	Residential	1,327	37	23	Overlay	$20,564
4865	2021	PRANGLEY AVE	24 ALY SW	PEARL ST	Residential	444	82	71	Surface Treatment	$1,000
5245	2021	ROCKLAND ST	DAUPHIN ST	JUNIATA ST	Residential	1,699	34	23	Overlay	$26,330
5245	2021	ROCKLAND ST	JUNIATA ST	16 ALY	Residential	369	35	23	Overlay	$5,724
5245	2021	ROCKLAND ST	16 ALY NW	16 ALY SE	Residential	1,264	47	23	Overlay	$19,598
5420	2021	SHIPPEN ST	LOCUST ST	CHESTER ST	Residential	1,425	34	22	Overlay	$22,083
5420	2021	SHIPPEN ST	CHESTER ST	GREEN ST	Residential	762	46	22	Overlay	$11,810
5485	2021	SIXTH ST	22 ALY	18 ALY	Residential	144	69	56	Surface Treatment	$505
5485	2021	SIXTH ST	RUBY ST	22 ALY	Residential	385	72	56	Surface Treatment	$1,346
5705	2021	UNION ST	CALVERT LN	CITY LIMITS	Residential	1,130	81	70	Surface Treatment	$2,542
5785	2021	VIRGINIA AVE	N WEST END AVE	RACE AVE	Residential	2,252	72	56	Surface Treatment	$7,880
6025	2021	WEST END AVE	S WEST END AVE	WATCH AVE	Arterial	911	19	0	Reconstruction	$53,520
6025	2021	WEST END AVE	WATCH AVE	WHEATLAND AVE	Arterial	300	18	0	Reconstruction	$17,597
6025	2021	WEST END AVE	WHEATLAND AVE	MARIETTA AVE	Arterial	713	19	0	Reconstruction	$41,891
6055	2021	WHITTIER LN	CHAUCER LN	TENNYSON DR	Residential	3,425	29	22	Overlay	$53,087
6055	2021	WHITTIER LN	SHELLY RD	BUTTERCUP RD	Residential	2,707	47	22	Overlay	$41,953
6055	2021	WHITTIER LN	BUTTERCUP RD	CHAUCER LN	Residential	1,640	38	22	Overlay	$25,426
7010	2021	GROFFTOWN RD	CITY LIMITS	E WALNUT ST	Arterial	1,348	85	75	Joint Seal	$4,043
Total										$742,063

Copyright 10-05-2012 by CH2M HILL • Company Confidential

CH2MHILL.

2022 (Year 10) Results Map

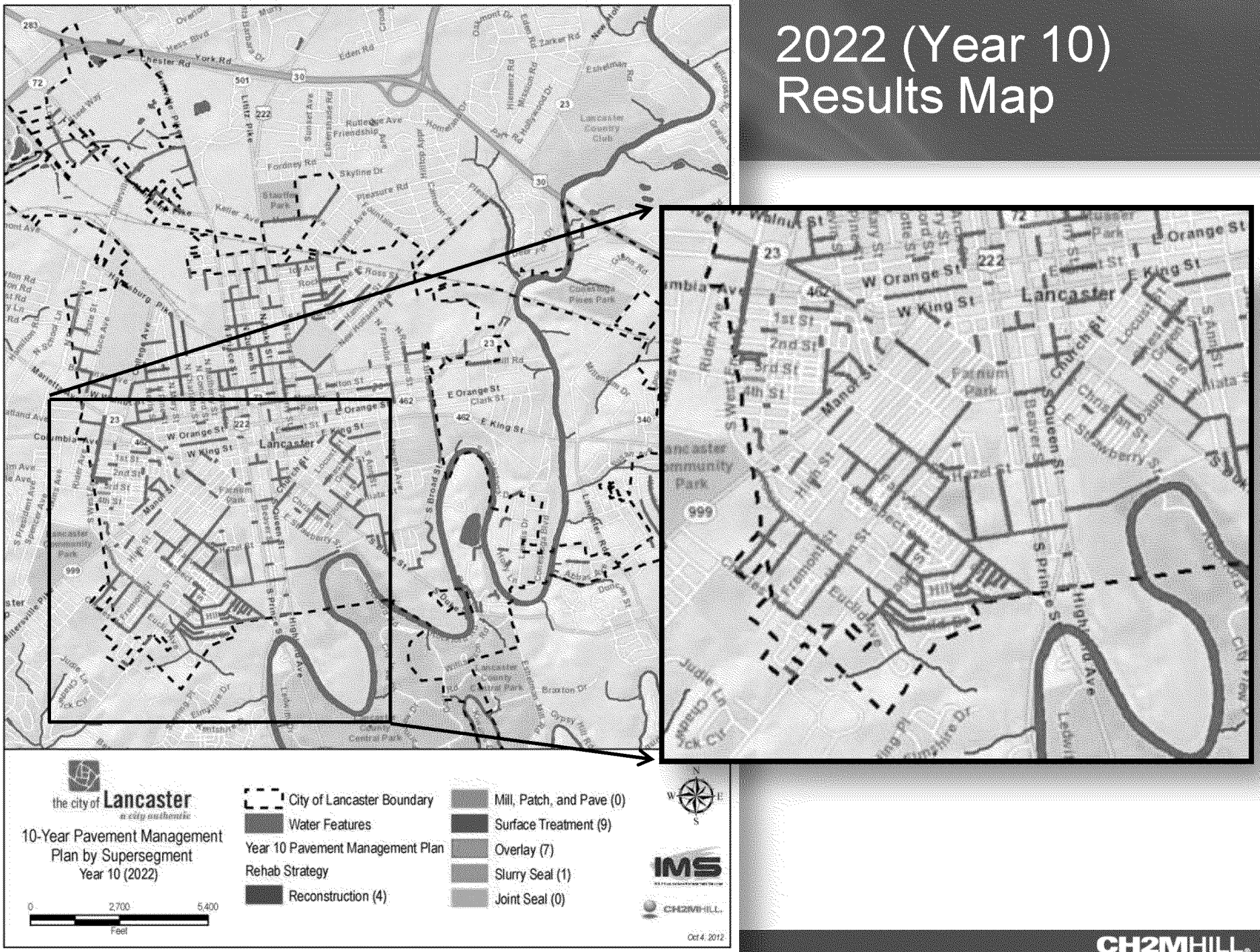

CH2MHILL.

2022 (Year 10) Results

Group Number (Super Segment ID)	Rehab Year	Street Name	From Street	To Street	Model Class Text	Pave Area (yd2)	Current PCI	Begin PCI	Rehab Strategy	Cost per Segment($)
1620	2022	BAY ST	36 ALY	PEARL ST	Residential	194	10	0	Reconstruction	$9,133
1850	2022	CHARLOTTE ST	W JAMES ST	W FREDERICK ST	Residential	2,601	71	57	Surface Treatment	$9,104
1850	2022	CHARLOTTE ST	W FREDERICK ST	HARRISBURG AVE	Residential	2,465	77	57	Surface Treatment	$8,626
1990	2022	CHESTNUT ST	N CHRISTIAN ST	N DUKE ST	Arterial	1,349	51	22	Overlay	$26,310
1990	2022	CHESTNUT ST	W CHESTNUT ST	N CHRISTIAN ST	Arterial	1,321	44	22	Overlay	$25,766
2625	2022	FILBERT ST	W FILBERT ST	LAFAYETTE ST	Residential	582	66	57	Surface Treatment	$2,036
2625	2022	FILBERT ST	LAFAYETTE ST	HIGH ST	Residential	577	76	57	Surface Treatment	$2,021
2625	2022	FILBERT ST	HIGH ST	W VINE ST	Residential	633	79	57	Surface Treatment	$2,216
2720	2022	FRANKLIN ST	E ORANGE ST	E MARION ST	Collector	1,236	13	0	Reconstruction	$66,744
2720	2022	FRANKLIN ST	E MARION ST	E CHESTNUT ST	Collector	1,406	16	0	Reconstruction	$75,900
2960	2022	GEORGE ST	PEARL ST	8 ALY	Residential	359	92	76	Slurry Seal	$629
2960	2022	GEORGE ST	8 ALY	6 ALY	Residential	535	83	76	Slurry Seal	$936
3040	2022	GRANT ST	N CHERRY ST	N LIME ST	Residential	602	71	56	Surface Treatment	$2,108
3040	2022	GRANT ST	N DUKE ST	N CHERRY ST	Residential	379	78	56	Surface Treatment	$1,326
3090	2022	GROFFTOWN RD	N BROAD ST	CITY LIMITS	Residential	211	63	42	Overlay	$2,958
3110	2022	GROVE LN	N PLUM ST	EAST END	Residential	197	11	0	Reconstruction	$9,236
3145	2022	HAMILTON ST	N PLUM ST	N MARSHALL ST	Residential	1,854	73	57	Surface Treatment	$6,488
3240	2022	HERSHEY AVE	202 ALY	WABANK ST	Arterial	2,230	46	21	Overlay	$43,495
3240	2022	HERSHEY AVE	ST JOSEPH ST	FREMONT ST	Arterial	2,150	52	21	Overlay	$41,928
3240	2022	HERSHEY AVE	176 ALY	HIGH ST	Arterial	4,252	52	21	Overlay	$82,908
3240	2022	HERSHEY AVE	S WEST END AVE	176 ALY	Arterial	887	35	21	Overlay	$17,296
3240	2022	HERSHEY AVE	HIGH ST	ST JOSEPH ST	Arterial	2,592	39	21	Overlay	$50,553
3240	2022	HERSHEY AVE	FREMONT ST	UNION ST	Arterial	2,249	51	21	Overlay	$43,863
3240	2022	HERSHEY AVE	UNION ST	202 ALY	Arterial	726	37	21	Overlay	$14,166
3585	2022	LANCASTER AVE	W WALNUT ST	W MADISON ST	Residential	975	82	71	Surface Treatment	$2,195
3585	2022	LANCASTER AVE	W MADISON ST	W LEMON ST	Residential	468	84	71	Surface Treatment	$1,053

Copyright 10-05-2012 by CH2M HILL • Company Confidential

2022 (Year 10) Results

Group Number (Super Segment ID)	Rehab Year	Street Name	From Street	To Street	Model Class Text	Pave Area (yd2)	Current PCI	Begin PCI	Rehab Strategy	Cost per Segment($)
4155	2022	MARSHALL ST	SCHOOL HOUSE ALY	E CHESTNUT ST	Residential	686	36	20	Overlay	$10,636
4395	2022	NEW DORWART ST	HAZEL ST	SEYMOUR ST	Residential	686	74	56	Surface Treatment	$2,399
4635	2022	PEARL ST	WABANK ST	153 ALY	Residential	518	78	57	Surface Treatment	$1,814
4635	2022	PEARL ST	153 ALY	ROLRIDGE AVE	Residential	425	65	57	Surface Treatment	$1,488
4635	2022	PEARL ST	ROLRIDGE AVE	151 ALY	Residential	470	68	57	Surface Treatment	$1,645
4635	2022	PEARL ST	151 ALY	HAGER ST	Residential	536	83	57	Surface Treatment	$1,876
4760	2022	PLEASURE RD	NEW HOLLAND AVE	CITY LIMITS	Collector	1,295	84	71	Surface Treatment	$3,368
4760	2022	PLEASURE RD	CITY LIMITS NORTH	CITY LIMITS SOUTH	Collector	3,877	84	71	Surface Treatment	$10,080
4760	2022	PLEASURE RD	CITY LIMITS NW	CITY LIMITS SE	Collector	1,862	89	71	Surface Treatment	$4,841
4760	2022	PLEASURE RD	CITY LIMITS	E WALNUT ST	Collector	781	81	71	Surface Treatment	$2,031
4895	2022	PRESIDENT AVE	W FREDERICK ST	HILLCREST RD	Arterial	1,304	39	22	Overlay	$25,436
4895	2022	PRESIDENT AVE	HILLCREST RD	CITY LIMITS	Arterial	1,092	59	22	Overlay	$21,300
5390	2022	SEYMOUR ST	S PRINCE ST	S WATER ST	Arterial	1,826	46	21	Overlay	$35,612
5395	2022	SEYMOUR ST	BEAVER ST	81 ALY	Arterial	516	12	0	Reconstruction	$30,295
5395	2022	SEYMOUR ST	81 ALY	S PRINCE ST	Arterial	517	24	0	Reconstruction	$30,355
5505	2022	SPRUCE ST	N MARY ST	CHAMBERS ST	Residential	411	68	56	Surface Treatment	$1,437
5505	2022	SPRUCE ST	N PINE ST	NEVIN ST	Residential	978	81	56	Surface Treatment	$3,422
5505	2022	SPRUCE ST	CHAMBERS ST	N PINE ST	Residential	406	62	56	Surface Treatment	$1,422
5915	2022	WASHINGTON ST	JOHN HOFF PL	S DUKE ST	Residential	236	36	22	Overlay	$3,664
5915	2022	WASHINGTON ST	S CHRISTIAN ST	JOHN HOFF PL	Residential	248	45	22	Overlay	$3,852
Total										$745,965

Copyright 10-05-2012 by CH2M HILL • Company Confidential

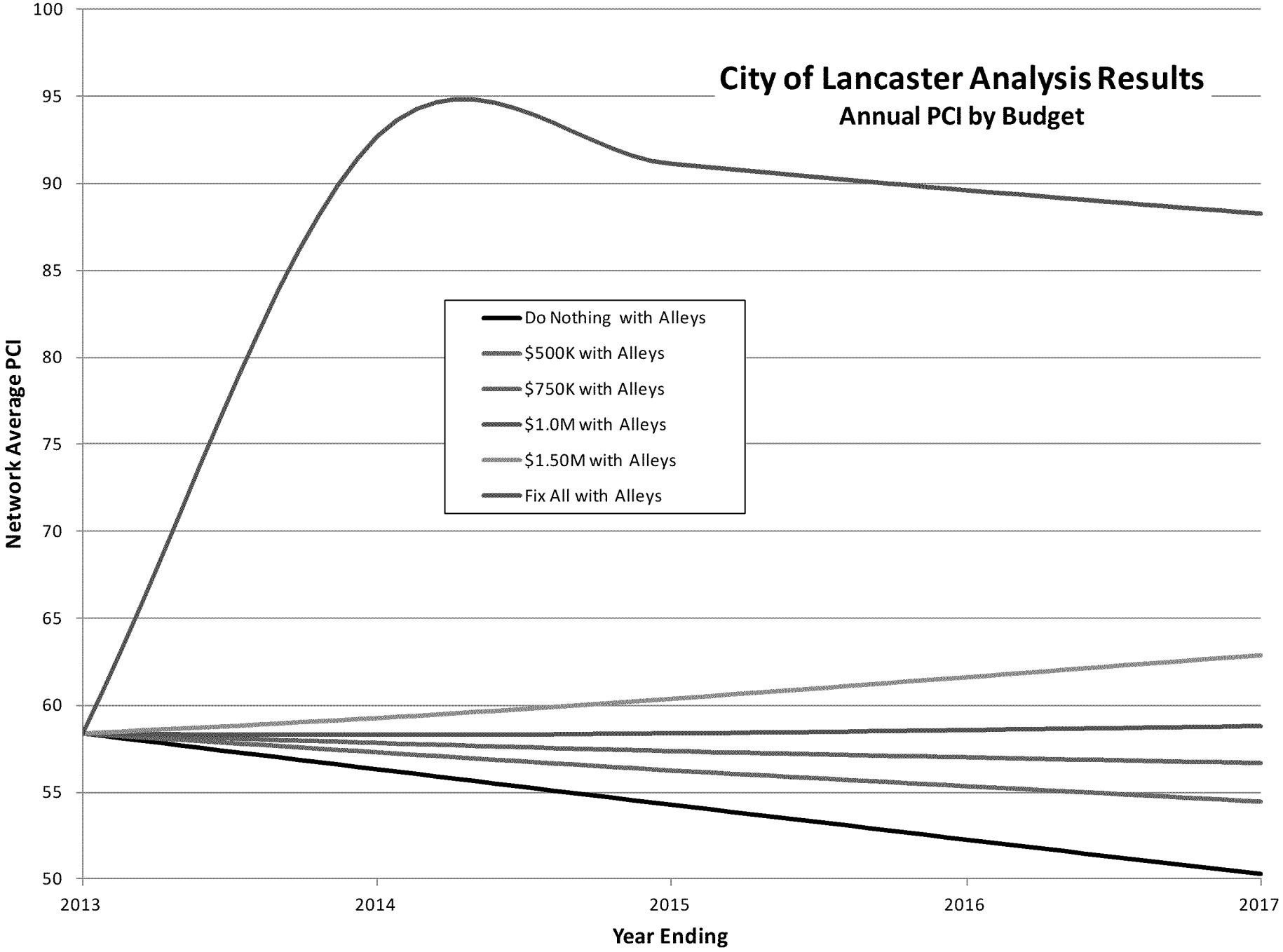

Copyright 10-05-2012 by CH2M HILL • Company Confidential

CH2MHILL.

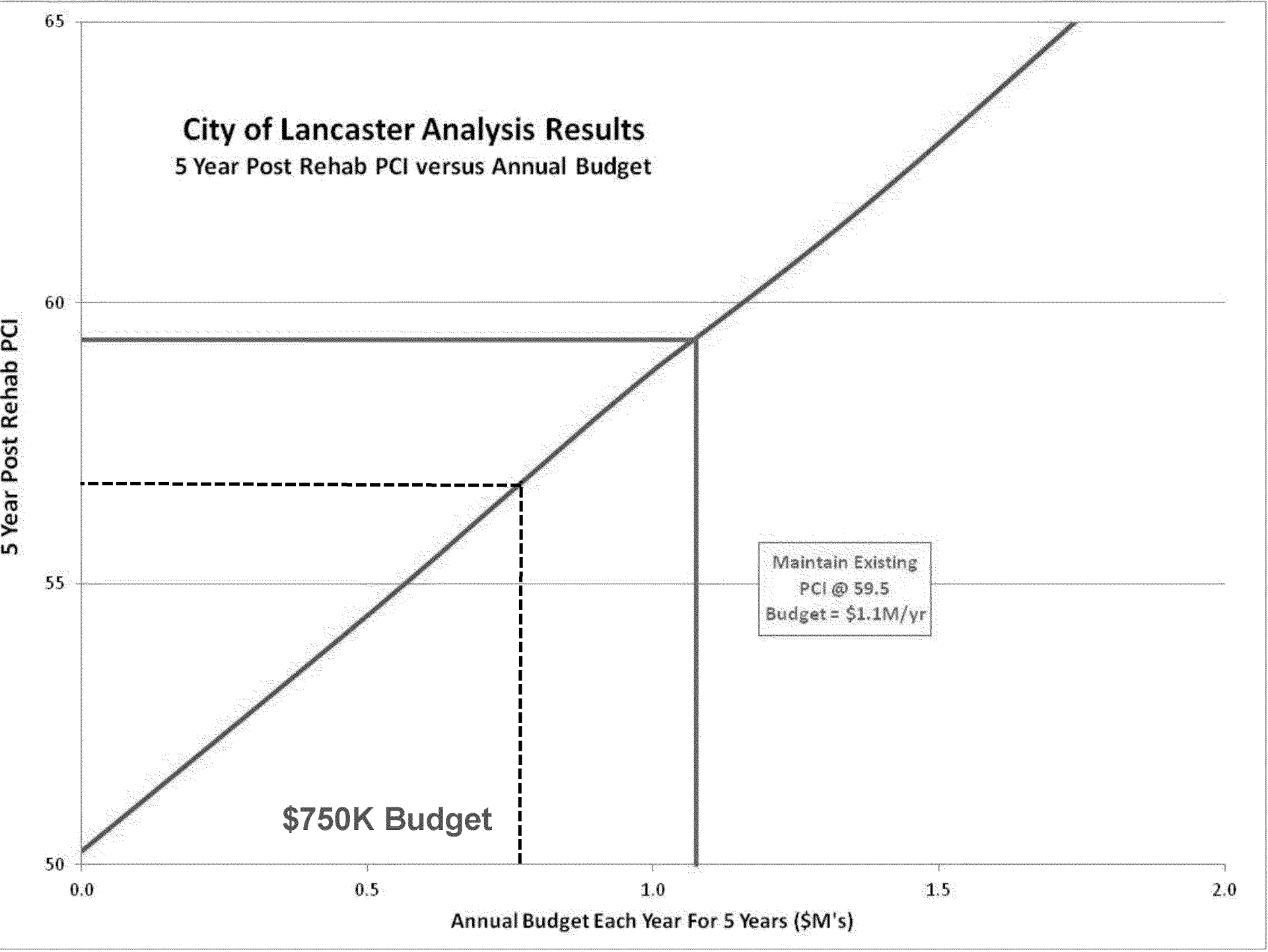
City of Lancaster Analysis Results
5 Year Post Rehab PCI versus Annual Budget
5 Year Post Rehab PCI
65
60
55
50
0.0
0.5
1.0
1.5
2.0
Annual Budget Each Year For 5 Years ($M's)
Maintain Existing
PCI @ 59.5
Budget = $1.1M/yr
$750K Budget

Crack Seal Program

1. Only Lancaster streets are included in the program; Alleys, Private-owned streets and highways are EXCLUDED
2. Crack Sealing program is based on projects matching the super-segments developed for 10-year PMP planning
3. Projects schedule for reconstruction within 5 years are EXCLUDED
4. Remaining segments are prioritized by the CRACK INDEX

   CI = the sum of distress deducts for Longitudinal & Transverse Crack, Alligator Crack, Map Crack and Edge Crack
5. Segments with a PCI </= 50 are EXCLUDED as they need more than crack sealing to repair
6. Segments scheduled for rehab are selected first and followed by prioritized crack index
7. Annual amount is roughly balanced against total crack seal candidates over 10 year cycle
8. Mechanical route and crack seal (MR & C/S) is estimated at $10,000/ linear-mile based on a 14' wide lane
9. Air route and crack seal (AR & C/S) is estimated at $6,000/linear-mile based on a 14' wide lane

Copyright 10-05-2012 by CH2M HILL • Company Confidential

Crack Seal Program

Crack Seal Program

- 2013- 2017
- 2018 -2022

- PCI too Low
- Rehab within 5 years

CH2MHILL.

Crack Seal Program

Annual Crack Sealing Program Summary

Year	Select C/S Area (yd2)	Selected C/S Miles	MR & C/S Cost ($)	AR & C/S Cost ($)
2013	157,000	8.4	191,000	115,000
2014	149,000	8.3	181,000	109,000
2015	147,000	8.1	179,000	108,000
2016	149,000	8.1	182,000	109,000
2017	156,000	8.1	190,000	114,000
2018	155,000	8.2	189,000	113,000
2019	154,000	8.6	187,000	112,000
2020	167,000	9.0	204,000	122,000
2021	171,000	9.6	208,000	125,000
2022	170,000	9.6	207,000	124,000
Totals:	**1,575,000**	**85.8**	**1,918,000**	**1,151,000**

Copyright 10-05-2012 by CH2M HILL • Company Confidential

Pavement Assessment Project: Next Steps

- **Draft Report on 10-yr PMP** - End of September
- **Database Transfer to Lucity** - Prior to implementation of Lucity Streets Module and Training
- **Photos from Survey**
  - USB with survey images provided;
  - CH to include in final data delivery to City
- **ROW Assets in GIS** - IMS finalizing signs; final delivery in approximately one week
- **GIS data transfer**
  - Update GIS road layer to merge IMS Survey into CH2M HILL's master (which includes private alleys as identified from Alley Plan)

Copyright 10-05-2012 by CH2M HILL • Company Confidential

Pavement Assessment Project: Web App Viewer

- **Web-App Viewer with Static Data**
  - Project was originally scoped for a “static” online connection to the data
  - IMS will work with 3rd party application to create a web-based application where users can easily preview the data (ROW features, photos, PCI segments, etc.)
  - If City does not have the proper infrastructure, 3rd party can host; Hosting fees would apply; data would be password protected
  - If City does have the infrastructure, data access via web will be faster, no fees apply
- **Web-App Viewer with Live Data**
  - Should the City prefer a live web-based ‘real-time’ connection to the database (i.e. when updates are made to one, it shows in the other) then new scope would need to be developed based on a needs analysis.
    - Could be hosted by City (with investment in necessary infrastructure) or a separate entity (CH2M HILL or another 3rd Party vendor)

Copyright 10-05-2012 by CH2M HILL • Company Confidential

Group Number (Super Segment ID)	Rehab Year	Street Name	From Street	To Street	Model Class Text	Pave Area (yd2)	2012 PCI	Begin PCI	Rehab Strategy	Cost per Segment
1170	2013	169 ALY	W VINE ST	HIGH ST	Alley	244	22	21	Mill, Patch & Pave	$3,783
1195	2013	175 ALY	180 ALY	174 ALY	Alley	154	38	37	Mill, Patch & Pave	$2,193
1415	2013	54 ALY	S FRANKLIN ST	DELAWARE ST	Alley	523	57	56	Surface Treatment	$2,015
1475	2013	ABRASO ST	MANHEIM PIKE	LOOP RD	Residential	2,973	38	37	Overlay	$42,372
1490	2013	ANDREW ST	S PRINCE ST	MILL ST	Residential	374	37	36	Overlay	$5,335
1505	2013	ANN ST	CHESAPEAKE ST	SCHUYLKILL ST	Collector	2,556	21	21	Reconstruction	$92,022
1655	2013	BEAVER ST	W MIFFLIN ST	W VINE ST	Residential	1,388	71	70	Surface Treatment	$4,510
1695	2013	BROAD ST	N BROAD ST	S CONESTOGA DR	Arterial	7,863	37	36	Overlay	$139,577
1740	2013	BUCHANAN AVE	STATE ST	CITY LIMITS	Collector	280	42	36	Overlay	$4,622
1740	2013	BUCHANAN AVE	RACE AVE	STATE ST	Collector	2,032	37	36	Overlay	$33,525
1855	2013	CHARLOTTE ST	W LIBERTY ST	CITY LIMITS	Residential	579	37	36	Overlay	$8,829
1855	2013	CHARLOTTE ST	CITY LIMITS	JACKSON ST	Residential	503	37	36	Overlay	$7,669
1960	2013	CHESTER ST	S SHIPPEN ST	PERSHING AVE	Residential	605	68	72	Surface Treatment	$1,965
1960	2013	CHESTER ST	22 ALY	S SHIPPEN ST	Residential	406	70	72	Surface Treatment	$1,318
1960	2013	CHESTER ST	EAST END AVE	22 ALY	Residential	600	78	72	Surface Treatment	$1,950
1980	2013	CHESTNUT ST	N WATER ST	N ARCH ST	Arterial	1,182	28	21	Reconstruction	$46,112
1980	2013	CHESTNUT ST	N PRINCE ST	N WATER ST	Arterial	904	14	21	Reconstruction	$35,242
2380	2013	DILLERVILLE RD	ERICK RD	CITY LIMITS	Arterial	4,808	71	70	Surface Treatment	$19,474
2915	2013	FULTON ST	TOBACCO AVE	N PLUM ST	Residential	749	71	70	Surface Treatment	$2,434
3020	2013	GRANT ST	N PRINCE ST	N WATER ST	Residential	386	76	76	Slurry Seal	$675
3245	2013	HERSHEY AVE	WABANK ST	HAGER ST	Arterial	2,587	37	35	Overlay	$45,924
3265	2013	HIGH ST	HERSHEY AVE	EUCLID AVE	Residential	2,211	37	36	Overlay	$31,514
3420	2013	JAMES ST	E JAMES ST	N MARKET ST	Collector	1,461	73	71	Surface Treatment	$5,478
3420	2013	JAMES ST	N MARKET ST	N PRINCE ST	Collector	1,372	70	71	Surface Treatment	$5,144
3595	2013	LANCASTER AVE	W JAMES ST	W FREDERICK ST	Residential	1,510	63	57	Surface Treatment	$5,284
3595	2013	LANCASTER AVE	W FREDERICK ST	HARRISBURG AVE	Residential	2,018	54	57	Surface Treatment	$7,062
3875	2013	LUCILLA CT	SW END	141 ALY	Residential	681	43	36	Overlay	$9,711
3875	2013	LUCILLA CT	141 ALY	FAIRVIEW AVE	Residential	574	29	36	Overlay	$8,181
3915	2013	MADISON ST	N BROAD ST	CITY LIMITS	Residential	226	47	46	Overlay	$2,887
4110	2013	MARKET ST	W CLAY ST	W ROSS ST	Residential	676	72	71	Surface Treatment	$2,196
4285	2013	MIFFLIN ST	S ANN ST	S MARSHALL ST	Residential	881	36	35	Overlay	$12,550
4385	2013	NEW DAUPHIN ST	59 ALY SE	S MARSHALL ST	Collector	1,140	34	37	Overlay	$18,811
4385	2013	NEW DAUPHIN ST	59 ALY	27 ALY	Collector	102	44	37	Overlay	$1,684
4385	2013	NEW DAUPHIN ST	27 ALY	59 ALY SE	Collector	359	36	37	Overlay	$5,922
4385	2013	NEW DAUPHIN ST	S ANN ST	59 ALY	Collector	650	46	37	Overlay	$10,717
4490	2013	OCEAN AVE	PEARL ST	2 ALY	Residential	347	47	36	Overlay	$4,944
4490	2013	OCEAN AVE	2 ALY	3 ALY	Residential	660	29	36	Overlay	$9,412
4490	2013	OCEAN AVE	3 ALY	S WEST END AVE	Residential	295	44	36	Overlay	$4,207
4590	2013	PACIFIC AVE	OLD DORWART ST	EAST END	Residential	699	37	36	Overlay	$9,965
5285	2013	ROSS ST	E ROSS ST	N MARKET ST	Collector	903	23	22	Reconstruction	$32,496
5470	2013	SHIPPEN ST	ICE AVE	E LIBERTY ST	Residential	841	35	36	Overlay	$11,987
5470	2013	SHIPPEN ST	E ROSS ST	ICE AVE	Residential	925	39	36	Overlay	$13,184
5510	2013	SPRUCE ST	N LIME ST	N CHERRY ST	Residential	607	23	22	Reconstruction	$18,967
5740	2013	UNION ST	99 ALY	NEW DORWART ST	Residential	393	58	57	Surface Treatment	$1,374
5740	2013	UNION ST	LAUREL ST	FAIRVIEW AVE	Residential	1,804	65	57	Surface Treatment	$6,315
5740	2013	UNION ST	NEW DORWART ST	LAUREL ST	Residential	2,002	52	57	Surface Treatment	$7,006
7040	2013	CHAMBERS ST	SPRUCE ST	EOP	Residential	235	72	71	Surface Treatment	$529
Total										$749,071

Group Number (Super Segment ID)	Rehab Year	Street Name	From Street	To Street	Model Class Text	Pave Area (yd2)	2012 PCI	Begin PCI	Rehab Strategy	Cost per Segment($)
1615	2014	BAY ST	PEARL ST	38 ALY	Residential	270	73	71	Surface Treatment	$876
1685	2014	BRIAN RD	NORTH END	GLENN RD	Residential	412	50	47	Overlay	$4,327
1785	2014	CAMPBELL AVE	MANOR ST	W FILBERT ST	Residential	514	74	72	Surface Treatment	$1,157
1800	2014	CAROLINE ST	MANOR ST	CRYSTAL ST	Residential	1,144	73	71	Surface Treatment	$2,574
2060	2014	CHRISTIAN ST	E KING ST	E GRANT ST	Residential	416	60	57	Surface Treatment	$1,457
2155	2014	CLAY ST	E CLAY ST	N MARKET ST	Collector	1,389	22	22	Reconstruction	$49,991
2155	2014	CLAY ST	N MARKET ST	N PRINCE ST	Collector	1,134	27	22	Reconstruction	$40,834
2305	2014	CRYSTAL ST	FIFTH ST	PRANGLEY AVE	Residential	356	33	36	Overlay	$5,077
2305	2014	CRYSTAL ST	PRANGLEY AVE	FOURTH ST	Residential	483	44	36	Overlay	$6,880
2365	2014	DELAWARE ST	S FRANKLIN ST	54 ALY	Residential	344	25	23	Overlay	$5,327
2375	2014	DILLERVILLE RD	CITY LIMITS	ERICK RD	Arterial	4,418	42	38	Overlay	$78,418
2490	2014	ELM ST	W FULTON ST	W WALNUT ST	Residential	958	42	36	Overlay	$13,647
2490	2014	ELM ST	W CHESTNUT ST	W FULTON ST	Residential	991	36	36	Overlay	$14,124
2560	2014	FAIRVIEW AVE	WABANK ST	ROLRIDGE AVE	Collector	784	77	72	Surface Treatment	$2,039
2560	2014	FAIRVIEW AVE	ROLRIDGE AVE	HAGER ST	Collector	842	71	72	Surface Treatment	$2,190
2665	2014	FIRST ST	CRYSTAL ST	REO AVE	Residential	602	25	22	Overlay	$9,331
2665	2014	FIRST ST	REO AVE	CORAL ST	Residential	716	23	22	Overlay	$11,092
2760	2014	FREDERICK ST	N PINE ST	COLLEGE AVE	Residential	1,565	29	36	Overlay	$22,295
2760	2014	FREDERICK ST	N MARY ST	N PINE ST	Residential	1,827	48	36	Overlay	$26,032
2880	2014	FULTON ST	ELM ST	NEVIN ST	Residential	809	25	22	Overlay	$12,532
3235	2014	HENSEL AVE	E GRANT ST	E ORANGE ST	Residential	344	24	22	Overlay	$5,328
3250	2014	HERSHEY AVE	S PEARL ST	PROSPECT ST	Arterial	3,051	71	70	Surface Treatment	$8,543
3250	2014	HERSHEY AVE	HAGER ST	S PEARL ST	Arterial	3,890	75	70	Surface Treatment	$10,892
3260	2014	HIGH ST	EUCLID AVE	CITY LIMITS	Residential	3,063	60	56	Surface Treatment	$10,722
3320	2014	HILTON DR	PROSPECT ST	TOPAZ DR	Residential	1,682	40	36	Overlay	$23,969
3320	2014	HILTON DR	TOPAZ DR	FAIRVIEW AVE	Residential	1,706	38	36	Overlay	$24,317
3340	2014	HOLLY LN	GARDEN CITY DR	SW END	Residential	2,036	73	71	Surface Treatment	$6,615
3570	2014	LAKE ST	CORAL ST	RUBY ST	Residential	890	74	72	Surface Treatment	$2,892
3735	2014	LIBERTY ST	N SHIPPEN ST	N PLUM ST	Collector	3,400	41	37	Overlay	$56,098
4040	2014	MARION ST	N CHERRY ST	N LIME ST	Residential	570	73	71	Surface Treatment	$1,854
4595	2014	PALM ST	21 ALY	DAUPHIN ST	Residential	201	77	72	Surface Treatment	$655
4595	2014	PALM ST	GREEN ST	21 ALY	Residential	642	73	72	Surface Treatment	$2,088
4770	2014	PLUM ST	GREEN ST	DAUPHIN ST	Residential	818	60	56	Surface Treatment	$2,862
5125	2014	REEDY LN	S DUKE ST	NW END	Residential	122	9	7	Reconstruction	$5,755
5260	2014	ROLRIDGE AVE	PROSPECT ST	154 ALY	Residential	345	28	36	Overlay	$4,910
5260	2014	ROLRIDGE AVE	154 ALY	S PEARL ST	Residential	1,082	43	36	Overlay	$15,417
5425	2014	SHIPPEN ST	HOWARD AVE	LOCUST ST	Residential	965	59	56	Surface Treatment	$3,376
5610	2014	STRAWBERRY ST	W KING ST	LAFAYETTE ST	Collector	544	24	20	Reconstruction	$19,596
5610	2014	STRAWBERRY ST	LAFAYETTE ST	W MIFFLIN ST	Collector	330	22	20	Reconstruction	$11,898
5635	2014	SUSQUEHANNA ST	S ANN ST	S LIME ST	Residential	1,214	67	71	Surface Treatment	$3,947
5635	2014	SUSQUEHANNA ST	S LIME ST	16 ALY	Residential	653	67	71	Surface Treatment	$2,123
5635	2014	SUSQUEHANNA ST	16 ALY	S DUKE ST	Residential	1,622	80	71	Surface Treatment	$5,271
5715	2014	UNION ST	194 ALY	199 ALY	Residential	141	61	56	Surface Treatment	$495
5715	2014	UNION ST	199 ALY	CHARLES RD	Residential	629	59	56	Surface Treatment	$2,203
5860	2014	WALNUT ST	W WALNUT ST	N CHRISTIAN ST	Arterial	1,330	24	21	Reconstruction	$51,854
5875	2014	WALNUT ST	N LIME ST	N SHIPPEN ST	Arterial	2,471	42	37	Overlay	$43,861
6030	2014	WEST END AVE	LAKE ST	FIRST ST	Arterial	430	19	21	Reconstruction	$16,783
6030	2014	WEST END AVE	N WEST END AVE	LAKE ST	Arterial	669	28	21	Reconstruction	$26,101
6040	2014	WEST END AVE	EDGEWOOD AVE	SECOND ST	Arterial	347	49	37	Overlay	$6,154
6040	2014	WEST END AVE	SECOND ST	ELM AVE	Arterial	372	37	37	Overlay	$6,607
6040	2014	WEST END AVE	ELM AVE	CITY LIMITS	Arterial	75	24	37	Overlay	$1,324
7090	2014	NEW HOLLAND AVE	N SHIPPEN ST	N PLUM ST	Arterial	2,948	41	36	Overlay	$52,331
Total										$747,038

Group Number (Super Segment ID)	Rehab Year	Street Name	From Street	To Street	Model Class Text	Pave Area (yd2)	2012 PCI	Begin PCI	Rehab Strategy	Cost per Segment($)
1700	2015	BROAD ST	S BROAD ST	CLARK ST	Arterial	1,271	47	38	Overlay	$22,561
1935	2015	CHESAPEAKE ST	S ANN ST	HARRISON ST	Arterial	1,197	27	21	Reconstruction	$46,701
2080	2015	CHRISTIAN ST	E WALNUT ST	E LEMON ST	Residential	1,034	41	36	Overlay	$14,728
2275	2015	CONESTOGA ST	S QUEEN ST	BEAVER ST	Collector	1,378	33	21	Reconstruction	$49,610
2275	2015	CONESTOGA ST	BEAVER ST	S PRINCE ST	Collector	1,168	16	21	Reconstruction	$42,064
2330	2015	DAHLIA RD	CITY LIMITS	LONGFELLOW DR	Residential	1,179	75	72	Surface Treatment	$3,831
2565	2015	FAIRVIEW AVE	HAGER ST	SEYMOUR ST	Collector	1,067	45	37	Overlay	$17,613
2565	2015	FAIRVIEW AVE	SEYMOUR ST NW	SEYMOUR ST SE	Collector	348	41	37	Overlay	$5,745
2725	2015	FRANKLIN ST	E FULTON ST	E WALNUT ST	Collector	1,499	45	37	Overlay	$24,725
2725	2015	FRANKLIN ST	E CHESTNUT ST	E FULTON ST	Collector	1,090	42	37	Overlay	$17,983
3060	2015	GREEN ST	S DUKE ST	SOUTHEAST AVE	Residential	434	41	37	Overlay	$6,178
3060	2015	GREEN ST	S CHRISTIAN ST	E STRAWBERRY ST	Residential	1,248	44	37	Overlay	$17,779
3060	2015	GREEN ST	SOUTHEAST AVE	S CHRISTIAN ST	Residential	436	39	37	Overlay	$6,206
3305	2015	HILLCREST RD	N PRESIDENT AVE EA	N PRESIDENT AVE WE	Residential	215	65	57	Surface Treatment	$752
3305	2015	HILLCREST RD	N PRESIDENT AVE	CITY LIMITS	Residential	873	61	57	Surface Treatment	$3,054
3415	2015	JAMES ST	N PRINCE ST	HARRISBURG AVE	Arterial	671	45	37	Overlay	$11,919
3425	2015	JAMES ST	N CHRISTIAN ST	N DUKE ST	Collector	1,440	35	36	Overlay	$23,763
3425	2015	JAMES ST	W JAMES ST	N CHRISTIAN ST	Collector	1,424	50	36	Overlay	$23,497
3480	2015	JUNIATA ST	S LIME ST	ROCKLAND ST	Residential	1,163	61	56	Surface Treatment	$4,069
3535	2015	LAFAYETTE ST	179 ALY	S PEARL ST	Residential	202	24	23	Overlay	$3,126
3535	2015	LAFAYETTE ST	WISE AVE	179 ALY	Residential	312	28	23	Overlay	$4,832
3655	2015	LEMON ST	N PINE ST	NEVIN ST	Collector	1,747	80	71	Surface Treatment	$6,550
3655	2015	LEMON ST	NEVIN ST	COLLEGE AVE	Collector	2,018	71	71	Surface Treatment	$7,569
3680	2015	LEMON ST	W LEMON ST	N CHRISTIAN ST	Collector	1,360	75	72	Surface Treatment	$5,101
3885	2015	MADISON ALY	N PINE ST	NEVIN ST	Alley	569	43	38	Mill, Patch & Pave	$8,105
3910	2015	MADISON ST	N RESERVOIR ST	N BROAD ST	Residential	1,732	42	36	Overlay	$24,685
4100	2015	MARKET ST	W JAMES ST	W FREDERICK ST	Residential	1,079	26	22	Overlay	$16,720
4235	2015	MCKINLEY AVE	DS@575W MANHEIM	RACE ST	Residential	1,878	61	57	Surface Treatment	$6,573
4380	2015	NEVIN ST	W LEMON ST	SPRUCE ST	Residential	923	57	57	Surface Treatment	$3,232
4380	2015	NEVIN ST	SPRUCE ST	W JAMES ST	Residential	986	66	57	Surface Treatment	$3,449
4610	2015	PARK AVE	E NEW ST	E CLAY ST	Residential	2,882	41	35	Overlay	$41,066
4825	2015	PLUM ST	E CLAY ST	ROCK ST	Collector	898	65	71	Surface Treatment	$2,335
4825	2015	PLUM ST	ROCK ST	E ROSS ST	Collector	951	86	71	Surface Treatment	$2,472
5375	2015	SERVICE RD	LOOP RD	CITY LIMITS	Residential	823	74	71	Surface Treatment	$2,673
5445	2015	SHIPPEN ST	TOBACCO AVE	E WALNUT ST	Residential	807	36	37	Overlay	$11,493
5445	2015	SHIPPEN ST	E FULTON ST SOUTH	E FULTON ST NORTH	Residential	178	59	37	Overlay	$2,535
5445	2015	SHIPPEN ST	E FULTON ST	TOBACCO AVE	Residential	168	62	37	Overlay	$2,391
5445	2015	SHIPPEN ST	E CHESTNUT ST	E FULTON ST	Residential	777	43	37	Overlay	$11,071
5455	2015	SHIPPEN ST	PARK AVE	E FREDERICK ST	Residential	932	30	21	Reconstruction	$29,111
5455	2015	SHIPPEN ST	E FREDERICK ST	E NEW ST	Residential	1,708	22	21	Reconstruction	$53,368
5515	2015	ST JOSEPH ST	HERSHEY AVE	EUCLID AVE	Residential	2,380	42	37	Overlay	$33,914
5515	2015	ST JOSEPH ST	EUCLID AVE	CITY LIMITS	Residential	1,880	44	37	Overlay	$26,783
5550	2015	STATE ST	BUCHANAN AVE	W JAMES ST	Residential	2,881	62	56	Surface Treatment	$10,084
5685	2015	THIRD ST	MANOR ST	CRYSTAL ST	Residential	859	38	37	Overlay	$12,244
5685	2015	THIRD ST	CRYSTAL ST	RODNEY ST	Residential	946	48	37	Overlay	$13,477
5735	2015	UNION ST	FAIRVIEW AVE	PROSPECT ST	Residential	2,011	61	56	Surface Treatment	$7,039
5770	2015	VINE ST	E VINE ST	BEAVER ST	Collector	1,117	67	71	Surface Treatment	$2,903
5770	2015	VINE ST	BEAVER ST	S PRINCE ST	Collector	1,150	83	71	Surface Treatment	$2,989
5970	2015	WATER ST	W ROSS ST	W LIBERTY ST	Residential	1,684	42	36	Overlay	$23,997
5970	2015	WATER ST	W LIBERTY ST	CITY LIMITS	Residential	579	41	36	Overlay	$8,250
6000	2015	WEST END AVE	WHEATLAND AVE	MARIETTA AVE	Arterial	644	45	36	Overlay	$11,440
Total										$744,356

Group Number (Super Segment ID)	Rehab Year	Street Name	From Street	To Street	Model Class Text	Pave Area (yd2)	2012 PCI	Begin PCI	Rehab Strategy	Cost per Segment($)
1295	2016	218 ALY	FAIRVIEW AVE	TOPAZ DR	Alley	864	62	55	Surface Treatment	$3,325
1510	2016	ANN ST	SUSQUEHANNA ST	CHESAPEAKE ST	Collector	2,585	47	38	Overlay	$42,645
1605	2016	ATLANTIC AVE	NORTH ST	CHESTER ST	Residential	400	44	36	Overlay	$5,707
1660	2016	BELMONT ST	CIRCLE AVE	BELMONT ST @TEE	Residential	586	32	22	Reconstruction	$18,320
1660	2016	BELMONT ST	BELMONT ST @TEE	SE END	Residential	343	19	22	Reconstruction	$10,727
1795	2016	CANARY LN	4 ALY	2 ALY	Residential	85	82	77	Slurry Seal	$149
1795	2016	CANARY LN	8 ALY	4 ALY	Residential	152	81	77	Slurry Seal	$266
1950	2016	CHESTER ST	S LIME ST	ROCKLAND ST	Residential	2,128	76	71	Surface Treatment	$6,915
2100	2016	CHRISTIAN ST	E CLAY ST	E ROSS ST	Residential	594	27	22	Overlay	$9,210
2350	2016	DAUPHIN ST	S ANN ST	19 ALY	Collector	601	46	35	Overlay	$9,918
2500	2016	EMERALD DR	S PEARL ST	142 ALY	Residential	1,881	41	35	Overlay	$26,801
2500	2016	EMERALD DR	142 ALY	PROSPECT ST	Residential	1,512	47	35	Overlay	$21,539
2595	2016	FARNUM ST	S CHRISTIAN ST	CHURCH ST	Residential	915	70	56	Surface Treatment	$3,201
2595	2016	FARNUM ST	W FARNUM ST	S CHRISTIAN ST	Residential	898	57	56	Surface Treatment	$3,144
3120	2016	HAGER ST	EUCLID AVE NE	EUCLID AVE SW	Residential	793	71	56	Surface Treatment	$2,776
3120	2016	HAGER ST	HERSHEY AVE	144 ALY	Residential	706	56	56	Surface Treatment	$2,469
3120	2016	HAGER ST	144 ALY	EMERALD DR	Residential	570	65	56	Surface Treatment	$1,994
3120	2016	HAGER ST	EMERALD DR	EUCLID AVE	Residential	616	62	56	Surface Treatment	$2,156
3170	2016	HAND AVE	N PLUM ST	N FRANKLIN ST	Residential	2,051	64	56	Surface Treatment	$7,177
3255	2016	HERSHEY AVE	PROSPECT ST	FAIRVIEW AVE	Arterial	5,327	47	36	Overlay	$94,551
3255	2016	HERSHEY AVE	PROSPECT ST WEST	PROSPECT ST EAST	Arterial	1,011	46	36	Overlay	$17,945
3295	2016	HIGH ST	W MIFFLIN ST	W STRAWBERRY ST	Residential	186	44	36	Overlay	$2,600
3355	2016	HOWARD AVE	S CHRISTIAN ST	E STRAWBERRY ST	Residential	1,229	76	71	Surface Treatment	$3,995
3360	2016	HOWARD AVE	S DUKE ST	S CHRISTIAN ST	Residential	823	43	35	Overlay	$11,721
4070	2016	MARJORY TER	TOPAZ DR	219 ALY	Residential	567	69	57	Surface Treatment	$1,984
4070	2016	MARJORY TER	219 ALY	FAIRVIEW AVE	Residential	1,034	61	57	Surface Treatment	$3,618
4120	2016	MARSHALL AVE	CITY LIMITS EAST	CITY LIMITS WEST	Collector	4,609	42	36	Overlay	$76,043
4120	2016	MARSHALL AVE	CITY LIMITS EAST	CITY LIMITS WEST	Collector	2,601	50	36	Overlay	$42,921
4165	2016	MARSHALL ST	E WALNUT ST	E MADISON ST	Residential	1,129	26	20	Reconstruction	$35,273
4245	2016	MCKINLEY AVE	DS@196W MANHEIM	DS@428W MANHEIM	Residential	515	48	36	Overlay	$7,342
4245	2016	MCKINLEY AVE	MANHEIM PIKE	DS@196W MANHEIM	Residential	435	39	36	Overlay	$6,197
4270	2016	MIFFLIN ST	S DUKE ST	S LIME ST	Residential	1,276	64	56	Surface Treatment	$4,464
4765	2016	PLUM ST	DAUPHIN ST	18 ALY	Residential	319	66	57	Surface Treatment	$1,115
4765	2016	PLUM ST	17 ALY	JUNIATA ST	Residential	372	68	57	Surface Treatment	$1,303
4765	2016	PLUM ST	18 ALY	17 ALY	Residential	802	62	57	Surface Treatment	$2,805
4820	2016	PLUM ST	GROVE LN	E CLAY ST	Collector	929	62	56	Surface Treatment	$3,762
4820	2016	PLUM ST	E NEW ST	GROVE LN	Collector	940	65	56	Surface Treatment	$3,809
5170	2016	RESERVOIR ST	SE END	NEW HOLLAND AVE	Residential	1,344	63	56	Surface Treatment	$4,702
5230	2016	ROCK ST	N PLUM ST	N ANN ST	Residential	1,492	47	36	Overlay	$21,256
5230	2016	ROCK ST	N ANN ST	PARK AVE	Residential	699	42	36	Overlay	$9,955
5255	2016	RODNEY ST	CRYSTAL ST	THIRD ST	Residential	1,022	44	36	Overlay	$14,560
5800	2016	WABANK RD	CITY LIMITS NE	CITY LIMITS SW	Collector	852	46	37	Overlay	$14,050
5800	2016	WABANK RD	CITY LIMITS	CHARLES RD	Collector	44	80	37	Overlay	$733
5855	2016	WALNUT ST	N MARKET ST	N PRINCE ST	Arterial	1,315	23	22	Reconstruction	$51,266
5855	2016	WALNUT ST	E WALNUT ST	N MARKET ST	Arterial	1,432	36	22	Reconstruction	$55,848
5985	2016	WEST END AVE	N WEST END AVE	LAKE ST	Arterial	697	48	35	Overlay	$12,364
6010	2016	WEST END AVE	W WALNUT ST	VIRGINIA AVE	Arterial	653	31	22	Reconstruction	$25,453
6010	2016	WEST END AVE	VIRGINIA AVE	BUCHANAN AVE	Arterial	708	27	22	Reconstruction	$27,624
6045	2016	WHEATLAND AVE	N WEST END AVE	CITY LIMITS	Residential	2,704	63	56	Surface Treatment	$9,466
Total										$747,170

Group Number (Super Segment ID)	Rehab Year	Street Name	From Street	To Street	Model Class Text	Pave Area (yd2)	2012 PCI	Begin PCI	Rehab Strategy	Cost per Segment($)
1050	2017	140 ALY	PROSPECT ST	EAST END	Alley	1,250	64	56	Surface Treatment	$4,814
1215	2017	18 ALY	S PLUM ST	17 ALY	Alley	381	65	57	Mill, Patch & Pave	$3,522
1910	2017	CHERRY ST	E ROSS ST	E LIBERTY ST	Residential	868	46	35	Overlay	$12,363
2325	2017	CRYSTAL ST	FIRST ST	58 ALY	Residential	499	46	35	Overlay	$6,988
2555	2017	FAIRVIEW AVE	87 ALY	WABANK ST	Collector	1,331	67	57	Surface Treatment	$5,390
2575	2017	FAIRVIEW AVE	LUCILLA CT	HERSHEY AVE	Residential	1,894	78	72	Surface Treatment	$6,154
2895	2017	FULTON ST	N CHRISTIAN ST	N DUKE ST	Residential	790	28	22	Overlay	$12,246
2940	2017	FURNACE ST	HIGHLAND AVE	S QUEEN ST	Residential	661	30	23	Overlay	$10,245
3540	2017	LAFAYETTE ST	180 ALY	WISE AVE	Residential	312	60	57	Surface Treatment	$1,090
3540	2017	LAFAYETTE ST	PROSPECT ST	180 ALY	Residential	444	71	57	Surface Treatment	$1,555
3660	2017	LEMON ST	N CHARLOTTE ST	LANCASTER AVE	Collector	1,293	41	36	Overlay	$21,335
3660	2017	LEMON ST	LANCASTER AVE	N MARY ST	Collector	1,289	46	36	Overlay	$21,261
3660	2017	LEMON ST	N MARY ST	N PINE ST	Collector	1,782	55	36	Overlay	$29,401
3850	2017	LONGFELLOW DR	SHELLY RD	BROWNING RD	Residential	3,736	53	38	Overlay	$53,240
3850	2017	LONGFELLOW DR	SHELLY RD	CHAUCER LN	Residential	3,453	43	38	Overlay	$49,206
3995	2017	MARIETTA AVE	CORAL ST	W ORANGE ST	Arterial	227	46	55	Surface Treatment	$999
3995	2017	MARIETTA AVE	NEVIN ST	CORAL ST	Arterial	1,508	70	55	Surface Treatment	$6,637
4035	2017	MARION ST	N MARKET ST	N PRINCE ST	Residential	677	32	23	Reconstruction	$21,170
4475	2017	NEW ST	OLIVE ST	PARK AVE	Residential	1,548	54	36	Overlay	$22,058
4475	2017	NEW ST	N SHIPPEN ST	OLIVE ST	Residential	1,349	39	36	Overlay	$19,217
4640	2017	PEARL ST	GARNET AVE	146 ALY	Residential	628	65	56	Surface Treatment	$2,198
4640	2017	PEARL ST	146 ALY	HILTON DR	Residential	518	75	56	Surface Treatment	$1,814
4640	2017	PEARL ST	150 ALY	GARNET AVE	Residential	285	57	56	Surface Treatment	$998
4640	2017	PEARL ST	HAGER ST	150 ALY	Residential	611	55	56	Surface Treatment	$2,140
4640	2017	PEARL ST	HILTON DR	145 ALY	Residential	557	74	56	Surface Treatment	$1,951
4640	2017	PEARL ST	145 ALY	HERSHEY AVE	Residential	632	63	56	Surface Treatment	$2,213
4660	2017	PEARL ST	SIXTH ST	16 ALY	Residential	1,486	29	23	Overlay	$23,030
4755	2017	PLEASANT ST	CIRCLE AVE	RIVER RD	Residential	897	29	23	Overlay	$13,898
4835	2017	PLUM ST	E LIBERTY ST	CITY LIMITS	Collector	953	32	22	Reconstruction	$34,309
5075	2017	RACE AVE	WOODS AVE	CITY LIMITS	Arterial	301	35	22	Overlay	$5,875
5075	2017	RACE AVE	CITY LIMITS	MARIETTA AVE	Arterial	788	32	22	Overlay	$15,362
5105	2017	RANCK AVE	E WALNUT ST	GROFFTOWN RD	Residential	1,564	65	56	Surface Treatment	$5,475
5160	2017	RESERVOIR ST	E MADISON ST	LEHIGH AVE	Residential	1,190	67	57	Surface Treatment	$4,164
5160	2017	RESERVOIR ST	E WALNUT ST	E MADISON ST	Residential	1,141	65	57	Surface Treatment	$3,993
5240	2017	ROCKLAND ST	GREEN ST	DAUPHIN ST	Residential	1,716	29	22	Overlay	$26,599
5300	2017	ROSS ST	LITITZ AVE	N LIME ST	Collector	907	54	57	Surface Treatment	$3,672
5300	2017	ROSS ST	N CHERRY ST	LITITZ AVE	Collector	519	65	57	Surface Treatment	$2,102
5300	2017	ROSS ST	N DUKE ST	N CHERRY ST	Collector	1,245	78	57	Surface Treatment	$5,042
5400	2017	SEYMOUR ST	S QUEEN ST	BEAVER ST	Arterial	1,289	49	35	Overlay	$22,885
5530	2017	ST JOSEPH ST	FAIRVIEW AVE	PROSPECT ST	Residential	1,895	47	36	Overlay	$27,001
5545	2017	STADIUM RD	CITY LIMITS SW	CITY LIMITS NE	Residential	2,251	50	38	Overlay	$32,077
5850	2017	WALNUT ST	N WATER ST	N ARCH ST	Arterial	1,195	33	22	Reconstruction	$46,587
5850	2017	WALNUT ST	N PRINCE ST	N WATER ST	Arterial	901	28	22	Reconstruction	$35,146
5865	2017	WALNUT ST	N CHRISTIAN ST	N DUKE ST	Arterial	1,239	52	36	Overlay	$21,990
5925	2017	WATER ST	HAZEL ST	SEYMOUR ST	Residential	3,328	79	72	Surface Treatment	$10,815
5980	2017	WEST END AVE	SECOND ST	ELM AVE	Arterial	403	23	21	Reconstruction	$15,719
5980	2017	WEST END AVE	ELM AVE	OCEAN AVE	Arterial	144	40	21	Reconstruction	$5,627
5980	2017	WEST END AVE	EDGEWOOD AVE	SECOND ST	Arterial	343	32	21	Reconstruction	$13,372
5980	2017	WEST END AVE	FIRST ST	EDGEWOOD AVE	Arterial	755	24	21	Reconstruction	$29,449
5980	2017	WEST END AVE	OCEAN AVE	CITY LIMITS	Arterial	106	69	21	Reconstruction	$4,144
5980	2017	WEST END AVE	LAKE ST	FIRST ST	Arterial	485	30	21	Reconstruction	$18,917
5995	2017	WEST END AVE	WATCH AVE	WHEATLAND AVE	Arterial	307	79	71	Surface Treatment	$860
7075	2017	ALLEY A	N BROAD ST	CITY LIMIT	Alley	123	64	56	Surface Treatment	$474
Total										$748,789

Group Number (Super Segment ID)	Rehab Year	Street Name	From Street	To Street	Model Class Text	Pave Area (yd2)	2012 PCI	Begin PCI	Rehab Strategy	Cost per Segment($)
1385	2018	40 ALY	41 ALY	134 ALY	Alley	294	66	56	Surface Treatment	$1,131
1575	2018	ARCH ST	W VINE ST	W STRAWBERRY ST	Residential	579	32	23	Overlay	$8,969
1590	2018	ARCH ST	W ORANGE ST	W MARION ST	Residential	325	41	37	Overlay	$4,630
1590	2018	ARCH ST	W MARION ST	W CHESTNUT ST	Residential	462	56	37	Overlay	$6,588
1710	2018	BROAD ST	E ORANGE ST	GROFFTOWN RD	Arterial	1,686	29	23	Overlay	$32,881
1710	2018	BROAD ST	GROFFTOWN RD	E CHESTNUT ST	Arterial	1,700	43	23	Overlay	$33,157
1805	2018	CHARLES RD	FREMONT ST	UNION ST	Collector	1,375	34	22	Reconstruction	$49,512
1805	2018	CHARLES RD	CITY LIMITS	FREMONT ST	Collector	368	40	22	Reconstruction	$13,265
1880	2018	CHERRY ST	E FULTON ST	E WALNUT ST	Residential	220	37	22	Overlay	$3,409
1880	2018	CHERRY ST	E CHESTNUT ST	E FULTON ST	Residential	412	29	22	Overlay	$6,383
1900	2018	CHERRY ST	E NEW ST	E CLAY ST	Residential	858	67	56	Surface Treatment	$3,002
1925	2018	CHESAPEAKE ST	S DUKE ST	S LIME ST	Arterial	1,049	35	22	Overlay	$20,452
2010	2018	CHESTNUT ST	N ANN ST	N MARSHALL ST	Arterial	2,230	84	71	Surface Treatment	$6,244
2010	2018	CHESTNUT ST	N MARSHALL ST	N FRANKLIN ST	Arterial	2,367	78	71	Surface Treatment	$6,629
2105	2018	CHRISTIAN ST	E ROSS ST	E LIBERTY ST	Residential	649	32	21	Reconstruction	$20,274
2265	2018	CONESTOGA DR	CITY LIMITS NE	CITY LIMITS SW	Residential	681	48	38	Overlay	$9,703
2265	2018	CONESTOGA DR	CITY LIMITS EAST	CITY LIMITS WEST	Residential	154	71	38	Overlay	$2,191
2280	2018	CORAL ST	OCEAN AVE	THIRD ST	Residential	719	28	22	Overlay	$11,137
2280	2018	CORAL ST	SECOND ST	OCEAN AVE	Residential	746	37	22	Overlay	$11,564
2280	2018	CORAL ST	CRYSTAL ST	FOURTH ST	Residential	191	15	22	Overlay	$2,968
2280	2018	CORAL ST	THIRD ST	GEORGE ST	Residential	708	36	22	Overlay	$10,974
2280	2018	CORAL ST	GEORGE ST	CRYSTAL ST	Residential	546	30	22	Overlay	$8,459
2310	2018	CRYSTAL ST	RODNEY ST	CORAL ST	Residential	228	31	22	Overlay	$3,528
2360	2018	DELAWARE ST	STEVENS AVE	54 ALY	Residential	456	59	55	Surface Treatment	$1,596
2360	2018	DELAWARE ST	53 ALY	STEVENS AVE	Residential	607	65	55	Surface Treatment	$2,126
2360	2018	DELAWARE ST	S DUKE ST	53 ALY	Residential	474	74	55	Surface Treatment	$1,660
2535	2018	EUCLID AVE	HIGH ST	BRENDLE ALY	Residential	896	36	22	Overlay	$13,890
2535	2018	EUCLID AVE	CITY LIMITS	HIGH ST	Residential	650	24	22	Overlay	$10,068
2580	2018	FAIRVIEW AVE	HERSHEY AVE	CITY LIMITS	Arterial	219	36	21	Reconstruction	$8,553
2900	2018	FULTON ST	N CHERRY ST	N LIME ST	Residential	616	49	36	Overlay	$8,784
3075	2018	GREENWOOD AVE	84 ALY	HIGHLAND AVE	Residential	368	35	22	Overlay	$5,700
3075	2018	GREENWOOD AVE	WEST END	84 ALY	Residential	465	28	22	Overlay	$7,212
3135	2018	HAGER ST	BEAVER ST	80 ALY	Residential	313	36	23	Overlay	$4,848
3135	2018	HAGER ST	80 ALY	S PRINCE ST	Residential	274	28	23	Overlay	$4,244
3220	2018	HAZEL ST	S QUEEN ST	BEAVER ST	Collector	661	67	56	Surface Treatment	$2,679
3220	2018	HAZEL ST	BEAVER ST	80 ALY	Collector	212	82	56	Surface Treatment	$858
3220	2018	HAZEL ST	80 ALY	S PRINCE ST	Collector	257	63	56	Surface Treatment	$1,041
3620	2018	LAUREL ST	FREMONT ST	111 ALY	Residential	693	70	56	Surface Treatment	$2,424
3620	2018	LAUREL ST	W VINE ST	ST JOSEPH ST	Residential	689	69	56	Surface Treatment	$2,413
3620	2018	LAUREL ST	111 ALY	UNION ST	Residential	700	69	56	Surface Treatment	$2,450
3620	2018	LAUREL ST	HEBRANK ST	WABANK ST	Residential	950	62	56	Surface Treatment	$3,327
3620	2018	LAUREL ST	ST JOSEPH ST	POPLAR ST	Residential	699	58	56	Surface Treatment	$2,445
3620	2018	LAUREL ST	POPLAR ST	FREMONT ST	Residential	723	77	56	Surface Treatment	$2,530
3620	2018	LAUREL ST	UNION ST	87 ALY	Residential	709	68	56	Surface Treatment	$2,480
3620	2018	LAUREL ST	87 ALY	HEBRANK ST	Residential	117	66	56	Surface Treatment	$409
3670	2018	LEMON ST	N PRINCE ST	N WATER ST	Collector	916	54	36	Overlay	$15,111
3670	2018	LEMON ST	N ARCH ST	N MULBERRY ST	Collector	1,334	60	36	Overlay	$22,012
3670	2018	LEMON ST	N WATER ST	N ARCH ST	Collector	1,251	40	36	Overlay	$20,648
3685	2018	LEMON ST	N CHRISTIAN ST	N DUKE ST	Collector	1,311	52	37	Overlay	$21,630
3690	2018	LEMON ST	N DUKE ST	N CHERRY ST	Collector	1,334	80	71	Surface Treatment	$3,469
3990	2018	MARIETTA AVE	W ORANGE ST	HAGER ALY	Arterial	472	40	22	Reconstruction	$18,420
3990	2018	MARIETTA AVE	W MARION ST	COLLEGE AVE	Arterial	901	41	22	Reconstruction	$35,140
3990	2018	MARIETTA AVE	HAGER ALY	W MARION ST	Arterial	1,022	27	22	Reconstruction	$39,856
4970	2018	PROSPECT ST	ROLRIDGE AVE	HAGER ST	Residential	943	59	56	Surface Treatment	$3,300
4970	2018	PROSPECT ST	WABANK ST	ROLRIDGE AVE	Residential	963	75	56	Surface Treatment	$3,372
4980	2018	PROSPECT ST	168 ALY	FREMONT ST	Collector	893	35	23	Overlay	$15,853
4980	2018	PROSPECT ST	FREMONT ST	SPRUCE ALY	Collector	923	32	23	Overlay	$16,377
5000	2018	PUTNAM DR	ROZET AVE	WILLIAM LN	Residential	1,119	67	57	Surface Treatment	$3,916
5000	2018	PUTNAM DR	WALTER AVE	ROZET AVE	Residential	1,261	69	57	Surface Treatment	$4,414
5000	2018	PUTNAM DR	WEST END	WALTER AVE	Residential	880	67	57	Surface Treatment	$3,080
5115	2018	RED MAPLE RD	GARDEN CITY DR	HOLLY LN	Residential	1,250	32	23	Overlay	$19,374
5185	2018	RESERVOIR ST	HAND AVE	E ROSS ST	Collector	1,040	33	21	Reconstruction	$37,428
5385	2018	SEYMOUR ST	S WATER ST	NEW DORWART ST	Collector	2,624	50	36	Overlay	$43,299
5385	2018	SEYMOUR ST	NEW DORWART ST	FAIRVIEW AVE	Collector	841	53	36	Overlay	$13,884
5655	2018	THE PKWY	S DUKE ST	JUNIATA AVE	Residential	800	48	35	Overlay	$11,205
5955	2018	WATER ST	W WALNUT ST	W LEMON ST	Residential	1,678	68	57	Surface Treatment	$5,871
5990	2018	WEST END AVE	S WEST END AVE	WATCH AVE	Arterial	944	35	22	Overlay	$18,413
7095	2018	SIXTH ST	PEARL ST	13 ALY	Residential	431	68	57	Surface Treatment	$1,509
Total										$746,364

Group Number (Super Segment ID)	Rehab Year	Street Name	From Street	To Street	Model Class Text	Pave Area (yd2)	2012 PCI	Begin PCI	Rehab Strategy	Cost per Segment($)
1555	2019	ANN ST	E ROSS ST	ICE AVE	Residential	950	33	21	Reconstruction	$29,672
1600	2019	ARCH ST	W WALNUT ST	W LEMON ST	Residential	903	34	22	Overlay	$13,991
1720	2019	BROAD ST	E WALNUT ST	E MADISON ST	Collector	1,505	38	22	Overlay	$26,707
1720	2019	BROAD ST	E MADISON ST	LEHIGH AVE	Collector	1,483	29	22	Overlay	$26,323
1760	2019	BURROWES AVE	N RESERVOIR ST	E ROSS ST	Residential	1,271	34	21	Reconstruction	$39,715
1915	2019	CHESAPEAKE ST	12 ALY	E STRAWBERRY ST	Arterial	7,514	71	56	Surface Treatment	$33,060
1915	2019	CHESAPEAKE ST	S QUEEN ST	12 ALY	Arterial	733	82	56	Surface Treatment	$3,227
2085	2019	CHRISTIAN ST	E LEMON ST	E JAMES ST	Residential	844	69	55	Surface Treatment	$2,956
2485	2019	EDGEWOOD AVE	S WEST END AVE EAS	S WEST END AVE WE	Residential	105	57	36	Overlay	$1,502
2485	2019	EDGEWOOD AVE	S WEST END AVE	CITY LIMITS	Residential	415	53	36	Overlay	$5,908
2495	2019	EMERALD DR	HAGER ST	216 ALY	Residential	1,678	64	55	Surface Treatment	$5,871
2495	2019	EMERALD DR	PRICE CT	217 ALY	Residential	822	71	55	Surface Treatment	$2,877
2495	2019	EMERALD DR	216 ALY	PRICE CT	Residential	988	70	55	Surface Treatment	$3,458
2495	2019	EMERALD DR	217 ALY	S PEARL ST	Residential	581	78	55	Surface Treatment	$2,033
2585	2019	FARNUM ST	S PRINCE ST	W STRAWBERRY ST	Residential	655	34	22	Overlay	$10,159
2750	2019	FREDERICK ST	STATE ST	N PRESIDENT AVE	Residential	1,021	33	22	Overlay	$15,821
2770	2019	FREDERICK ST	N MARKET ST	N PRINCE ST	Residential	772	37	22	Overlay	$11,965
2770	2019	FREDERICK ST	E FREDERICK ST	N MARKET ST	Residential	799	31	22	Overlay	$12,391
2845	2019	FREMONT ST	FAIRVIEW AVE	122 ALY	Residential	624	33	22	Overlay	$9,677
2845	2019	FREMONT ST	122 ALY	PROSPECT ST	Residential	1,334	33	22	Overlay	$20,671
3005	2019	GRANT ST	N CHARLOTTE ST	N MARY ST	Residential	895	69	55	Surface Treatment	$3,133
3210	2019	HARRISON ST	CHESAPEAKE ST	SCHUYLKILL ST	Residential	2,020	34	21	Reconstruction	$63,127
3230	2019	HEBRANK ST	NEW DORWART ST	PARK HILL RD	Residential	369	30	20	Reconstruction	$11,529
3865	2019	LOOP RD	STEEL WAY	CITY LIMITS	Residential	1,177	23	22	Overlay	$18,243
3865	2019	LOOP RD	CITY LIMITS	STEEL WAY	Residential	4,185	36	22	Overlay	$64,868
3975	2019	MAPLE AVE	PARK AVE	N PLUM ST	Residential	629	33	20	Reconstruction	$19,643
4085	2019	MARKET ST	W CHESTNUT ST	W WALNUT ST	Residential	1,231	33	22	Overlay	$19,078
4280	2019	MIFFLIN ST	S PLUM ST	S ANN ST	Residential	763	31	21	Reconstruction	$23,853
4700	2019	PINE ST	W CHESTNUT ST	W FULTON ST	Residential	604	51	35	Overlay	$8,455
5195	2019	REYNOLDS AVE	N FRANKLIN ST	N RESERVOIR ST	Residential	1,166	33	21	Reconstruction	$36,447
5490	2019	SOUTHEAST AVE	GREEN ST	58 ALY	Residential	1,234	70	56	Surface Treatment	$4,320
5640	2019	TENNYSON DR	BUTTERCUP RD	WHITTIER LN	Residential	5,005	36	23	Overlay	$77,576
5640	2019	TENNYSON DR	WHITTIER LN	LONGFELLOW DR	Residential	1,553	30	23	Overlay	$24,064
5720	2019	UNION ST	187 ALY	EUCLID AVE	Residential	622	39	22	Overlay	$9,646
5720	2019	UNION ST	EUCLID AVE	194 ALY	Residential	2,512	30	22	Overlay	$38,941
5720	2019	UNION ST	HERSHEY AVE	203 ALY	Residential	1,252	37	22	Overlay	$19,406
5720	2019	UNION ST	203 ALY	187 ALY	Residential	584	30	22	Overlay	$9,051
5745	2019	UNION ST	FILBERT ST	99 ALY	Residential	969	80	70	Surface Treatment	$2,180
5825	2019	WABANK ST	BRANDON CT	FAIRVIEW AVE	Collector	1,122	65	56	Surface Treatment	$4,542
5825	2019	WABANK ST	HAZEL ST	BRANDON CT	Collector	1,710	74	56	Surface Treatment	$6,926
5965	2019	WATER ST	W JAMES ST	HARRISBURG AVE	Residential	329	51	36	Overlay	$4,610
Total										$747,623

Group Number (Super Segment ID)	Rehab Year	Street Name	From Street	To Street	Model Class Text	Pave Area (yd2)	2012 PCI	Begin PCI	Rehab Strategy	Cost per Segment($)
1300	2020	219 ALY	MARJORY TER	FAIRVIEW AVE	Alley	728	34	22	Mill, Patch & Pave	$11,278
1380	2020	4 ALY	3 ALY	CANARY LN	Alley	486	80	71	Surface Treatment	$1,216
1480	2020	ALMANAC AVE	S BROAD ST	S FRANKLIN ST	Residential	5,968	35	20	Reconstruction	$186,491
1665	2020	BELMONT ST	NORTH END	BELMONT ST @TEE	Residential	200	77	66	Surface Treatment	$701
1770	2020	CALDER RD	CITY LIMITS	MANHEIM PIKE	Residential	1,451	71	56	Surface Treatment	$5,079
1885	2020	CHERRY ST	E MADISON ST	E LEMON ST	Residential	488	32	22	Overlay	$7,559
1885	2020	CHERRY ST	E WALNUT ST	E MADISON ST	Residential	480	38	22	Overlay	$7,441
1995	2020	CHESTNUT ST	N CHERRY ST	N LIME ST	Arterial	1,686	87	70	Surface Treatment	$4,720
1995	2020	CHESTNUT ST	N DUKE ST	N CHERRY ST	Arterial	1,227	77	70	Surface Treatment	$3,436
2050	2020	CHRISTIAN ST	E FARNUM ST	CHURCH ST	Residential	436	35	22	Overlay	$6,762
2070	2020	CHRISTIAN ST	144 ALY	NORTH END	Residential	142	35	22	Overlay	$2,208
2160	2020	CLAY ST	W CLAY ST	N CHRISTIAN ST	Collector	1,484	54	36	Overlay	$23,738
2160	2020	CLAY ST	N CHRISTIAN ST	N DUKE ST	Collector	1,417	58	36	Overlay	$22,667
2195	2020	COLLEGE AVE	W WALNUT ST	W LEMON ST	Arterial	3,897	58	35	Overlay	$68,193
2290	2020	CORAL ST	COLUMBIA AVE	LAKE ST	Residential	637	71	57	Surface Treatment	$2,231
2290	2020	CORAL ST	LAKE ST NORTH	LAKE ST SOUTH	Residential	143	72	57	Surface Treatment	$500
2570	2020	FAIRVIEW AVE	219 ALY	LUCILLA CT	Residential	564	47	21	Overlay	$8,744
2570	2020	FAIRVIEW AVE	218 ALY	MARJORY TER	Residential	588	32	21	Overlay	$9,120
2570	2020	FAIRVIEW AVE	MARJORY TER	219 ALY	Residential	550	34	21	Overlay	$8,522
2570	2020	FAIRVIEW AVE	SEYMOUR ST	138 ALY	Residential	162	40	21	Overlay	$2,506
2570	2020	FAIRVIEW AVE	138 ALY	GARNET AVE	Residential	569	32	21	Overlay	$8,814
2570	2020	FAIRVIEW AVE	GARNET AVE	HILTON DR	Residential	1,068	32	21	Overlay	$16,546
2570	2020	FAIRVIEW AVE	HILTON DR	218 ALY	Residential	560	31	21	Overlay	$8,674
2775	2020	FREDERICK ST	N CHRISTIAN ST	N DUKE ST	Residential	683	38	22	Overlay	$10,580
2775	2020	FREDERICK ST	W FREDERICK ST	N CHRISTIAN ST	Residential	797	32	22	Overlay	$12,352
2865	2020	FRUITVILLE PIKE	CITY LIMITS SOUTH	CITY LIMITS NORTH	Arterial	2,806	84	71	Surface Treatment	$7,855
2865	2020	FRUITVILLE PIKE	CITY LIMITS SOUTH	CITY LIMITS NORTH	Arterial	3,837	84	71	Surface Treatment	$10,743
3010	2020	GRANT ST	N ARCH ST	N MULBERRY ST	Residential	497	43	22	Overlay	$7,700
3010	2020	GRANT ST	N CONCORD ST	N CHARLOTTE ST	Residential	562	36	22	Overlay	$8,708
3010	2020	GRANT ST	N MULBERRY ST	N CONCORD ST	Residential	458	26	22	Overlay	$7,106
3105	2020	GROVE LN	N SHIPPEN ST	N PLUM ST	Residential	1,296	36	22	Overlay	$20,092
3375	2020	HOWARD AVE	JOHN ST	S SHIPPEN ST	Residential	847	71	55	Surface Treatment	$2,964
3465	2020	JOHN ST	HOWARD AVE	S PLUM ST	Residential	630	35	22	Overlay	$9,769
3550	2020	LAFAYETTE ST	LAUREL ST	FAIRVIEW AVE	Residential	903	53	35	Overlay	$12,649
3695	2020	LEMON ST	N CHERRY ST	N LIME ST	Collector	1,692	58	35	Overlay	$27,925
3700	2020	LEMON ST	N LIME ST	E MADISON ST	Collector	1,368	79	70	Surface Treatment	$3,558
3700	2020	LEMON ST	E MADISON ST	N SHIPPEN ST	Collector	584	90	70	Surface Treatment	$1,519
4105	2020	MARKET ST	W FREDERICK ST	W NEW ST	Residential	751	79	56	Surface Treatment	$2,630
4105	2020	MARKET ST	W NEW ST	W CLAY ST	Residential	688	62	56	Surface Treatment	$2,408
4225	2020	MCCASKEY AVE	CITY LIMITS	E WALNUT ST	Residential	606	33	20	Reconstruction	$18,923
4465	2020	NEW ST	N CHERRY ST	N LIME ST	Residential	1,771	28	22	Overlay	$27,443
4465	2020	NEW ST	N DUKE ST	N CHERRY ST	Residential	1,358	45	22	Overlay	$21,054
4670	2020	PEARL ST	COLUMBIA AVE	LAKE ST	Residential	804	71	57	Surface Treatment	$2,814
4750	2020	PLAZA LN	CHESAPEAKE ST	S DUKE ST	Residential	751	35	22	Overlay	$11,640
4830	2020	PLUM ST	E ROSS ST	ICE AVE	Collector	1,071	71	55	Surface Treatment	$4,337
4830	2020	PLUM ST	ICE AVE	E LIBERTY ST	Collector	998	72	55	Surface Treatment	$4,040
4885	2020	PRESIDENT AVE	W FREDERICK ST	HILLCREST RD	Arterial	1,304	83	72	Surface Treatment	$3,652
4885	2020	PRESIDENT AVE	CITY LIMITS	W FREDERICK ST	Arterial	520	88	72	Surface Treatment	$1,456
5085	2020	RACE AVE	VIRGINIA AVE	BUCHANAN AVE	Collector	1,521	59	36	Overlay	$24,336
5085	2020	RACE AVE	W WALNUT ST	VIRGINIA AVE	Collector	1,622	53	36	Overlay	$25,953
5110	2020	RANCK MILL RD	CITY LIMITS WEST	CITY LIMITS EAST	Collector	95	91	71	Surface Treatment	$355
5110	2020	RANCK MILL RD	CITY LIMITS WEST	CITY LIMITS EAST	Collector	671	89	71	Surface Treatment	$2,515
5110	2020	RANCK MILL RD	CITY LIMITS WEST	CITY LIMITS EAST	Collector	1,665	79	71	Surface Treatment	$6,244
5250	2020	ROCKLAND ST	CHURCH ST	HOWARD AVE	Residential	541	33	21	Reconstruction	$16,908
5725	2020	UNION ST	160 ALY	HERSHEY AVE	Residential	569	36	22	Overlay	$8,822
Total										$746,195

Group Number (Super Segment ID)	Rehab Year	Street Name	From Street	To Street	Model Class Text	Pave Area (yd2)	2012 PCI	Begin PCI	Rehab Strategy	Cost per Segment($)
1070	2021	144 ALY	HAGER ST	143 ALY	Alley	1,111	24	21	Reconstruction	$27,765
1070	2021	144 ALY	N CHRISTIAN ST	MARION CT	Alley	543	50	21	Reconstruction	$13,578
1080	2021	146 ALY	156 ALY	S PEARL ST	Alley	321	80	70	Surface Treatment	$803
1330	2021	3 ALY	4 ALY	OCEAN AVE	Alley	186	67	57	Surface Treatment	$715
1330	2021	3 ALY	THIRD ST	4 ALY	Alley	242	74	57	Surface Treatment	$931
1705	2021	BROAD ST	ALLEY A	E ORANGE ST	Arterial	936	78	72	Surface Treatment	$2,621
1705	2021	BROAD ST	CLARK ST	ALLEY A	Arterial	819	94	72	Surface Treatment	$2,294
1965	2021	CHESTNUT ST	NEVIN ST	ELM ST	Arterial	1,896	43	23	Overlay	$36,977
1965	2021	CHESTNUT ST	N PINE ST	NEVIN ST	Arterial	1,586	38	23	Overlay	$30,934
1965	2021	CHESTNUT ST	ELM ST	MARIETTA AVE	Arterial	2,315	51	23	Overlay	$45,138
2055	2021	CHRISTIAN ST	WASHINGTON ST	E FARNUM ST	Residential	482	79	71	Surface Treatment	$1,084
2055	2021	CHRISTIAN ST	E VINE ST	WASHINGTON ST	Residential	466	86	71	Surface Treatment	$1,047
2125	2021	CHURCH ST	S SHIPPEN ST	PERSHING AVE	Residential	600	82	71	Surface Treatment	$1,349
2145	2021	CLARK ST	N BROAD ST	CITY LIMITS	Residential	242	68	46	Overlay	$2,538
2545	2021	FAIRVIEW AVE	POPLAR ST	FREMONT ST	Collector	767	83	76	Slurry Seal	$1,534
2545	2021	FAIRVIEW AVE	HIGH ST	W VINE ST	Collector	674	96	76	Slurry Seal	$1,348
2545	2021	FAIRVIEW AVE	W VINE ST	ST JOSEPH ST	Collector	789	96	76	Slurry Seal	$1,578
2545	2021	FAIRVIEW AVE	ST JOSEPH ST	POPLAR ST	Collector	711	78	76	Slurry Seal	$1,422
2635	2021	FILBERT ST	POPLAR ST	S ARCH ST	Residential	405	80	55	Surface Treatment	$1,419
2635	2021	FILBERT ST	ST JOSEPH ST	POPLAR ST	Residential	632	67	55	Surface Treatment	$2,214
2850	2021	FREMONT ST	LAUREL ST	FAIRVIEW AVE	Residential	1,653	39	23	Overlay	$25,621
2955	2021	GARNET AVE	PROSPECT ST	FAIRVIEW AVE	Residential	2,419	90	71	Surface Treatment	$5,444
2955	2021	GARNET AVE	S PEARL ST	PROSPECT ST	Residential	2,173	72	71	Surface Treatment	$4,889
2995	2021	GRANT ST	N PINE ST	NEVIN ST	Residential	339	13	0	Reconstruction	$15,938
3085	2021	GROFF AVE	NEW DORWART ST	PARK HILL RD	Residential	286	41	20	Reconstruction	$8,947
3085	2021	GROFF AVE	PARK HILL RD	HEBRANK ST	Residential	707	34	20	Reconstruction	$22,091
3330	2021	HOLLY CIR	NE END	HOLLY LN	Residential	768	82	72	Surface Treatment	$1,727
3390	2021	ICE AVE	N ANN ST	EAST END	Residential	367	10	0	Reconstruction	$17,229
3395	2021	JAMES ST	STATE ST	CITY LIMITS	Residential	682	91	71	Surface Treatment	$1,535
3395	2021	JAMES ST	RACE AVE	STATE ST	Residential	962	75	71	Surface Treatment	$2,165
3430	2021	JAMES ST	N DUKE ST	N CHERRY ST	Collector	1,347	78	76	Slurry Seal	$2,694
3430	2021	JAMES ST	N CHERRY ST	PARK AVE	Collector	1,824	96	76	Slurry Seal	$3,648
3590	2021	LANCASTER AVE	W LEMON ST	W JAMES ST	Residential	1,492	82	71	Surface Treatment	$3,356
3730	2021	LIBERTY ST	N LIME ST	N SHIPPEN ST	Collector	3,413	83	70	Surface Treatment	$8,875
3815	2021	LITITZ PIKE	LITITZ AVE	LITITZ PIKE @WYE	Arterial	334	90	77	Slurry Seal	$752
4020	2021	MARION ST	N CONCORD ST	N CHARLOTTE ST	Residential	412	83	72	Surface Treatment	$927
4410	2021	NEW GREEN ST	S MARSHALL ST	38 ALY	Residential	562	82	71	Surface Treatment	$1,265
4600	2021	PARK AVE	E JAMES ST	N JEFFERSON ST	Collector	1,640	48	22	Overlay	$29,109
4600	2021	PARK AVE	N JEFFERSON ST	N SHIPPEN ST	Collector	1,734	35	22	Overlay	$30,776
4795	2021	PLUM ST	E MARION ST	E CHESTNUT ST	Residential	1,348	42	23	Overlay	$20,890
4795	2021	PLUM ST	E ORANGE ST	E MARION ST	Residential	1,327	37	23	Overlay	$20,564
4865	2021	PRANGLEY AVE	24 ALY SW	PEARL ST	Residential	444	82	71	Surface Treatment	$1,000
5245	2021	ROCKLAND ST	DAUPHIN ST	JUNIATA ST	Residential	1,699	34	23	Overlay	$26,330
5245	2021	ROCKLAND ST	JUNIATA ST	16 ALY	Residential	369	35	23	Overlay	$5,724
5245	2021	ROCKLAND ST	16 ALY NW	16 ALY SE	Residential	1,264	47	23	Overlay	$19,598
5420	2021	SHIPPEN ST	LOCUST ST	CHESTER ST	Residential	1,425	34	22	Overlay	$22,083
5420	2021	SHIPPEN ST	CHESTER ST	GREEN ST	Residential	762	46	22	Overlay	$11,810
5485	2021	SIXTH ST	22 ALY	18 ALY	Residential	144	69	56	Surface Treatment	$505
5485	2021	SIXTH ST	RUBY ST	22 ALY	Residential	385	72	56	Surface Treatment	$1,346
5705	2021	UNION ST	CALVERT LN	CITY LIMITS	Residential	1,130	81	70	Surface Treatment	$2,542
5785	2021	VIRGINIA AVE	N WEST END AVE	RACE AVE	Residential	2,252	72	56	Surface Treatment	$7,880
6025	2021	WEST END AVE	S WEST END AVE	WATCH AVE	Arterial	911	19	0	Reconstruction	$53,520
6025	2021	WEST END AVE	WATCH AVE	WHEATLAND AVE	Arterial	300	18	0	Reconstruction	$17,597
6025	2021	WEST END AVE	WHEATLAND AVE	MARIETTA AVE	Arterial	713	19	0	Reconstruction	$41,891
6055	2021	WHITTIER LN	CHAUCER LN	TENNYSON DR	Residential	3,425	29	22	Overlay	$53,087
6055	2021	WHITTIER LN	SHELLY RD	BUTTERCUP RD	Residential	2,707	47	22	Overlay	$41,953
6055	2021	WHITTIER LN	BUTTERCUP RD	CHAUCER LN	Residential	1,640	38	22	Overlay	$25,426
7010	2021	GROFFTOWN RD	CITY LIMITS	E WALNUT ST	Arterial	1,348	85	75	Crack Seal	$4,043
Total										$742,063

Group Number (Super Segment ID)	Rehab Year	Street Name	From Street	To Street	Model Class Text	Pave Area (yd2)	2012 PCI	Begin PCI	Rehab Strategy	Cost per Segment($)
1620	2022	BAY ST	36 ALY	PEARL ST	Residential	194	10	0	Reconstruction	$9,133
1850	2022	CHARLOTTE ST	W JAMES ST	W FREDERICK ST	Residential	2,601	71	57	Surface Treatment	$9,104
1850	2022	CHARLOTTE ST	W FREDERICK ST	HARRISBURG AVE	Residential	2,465	77	57	Surface Treatment	$8,626
1990	2022	CHESTNUT ST	N CHRISTIAN ST	N DUKE ST	Arterial	1,349	51	22	Overlay	$26,310
1990	2022	CHESTNUT ST	W CHESTNUT ST	N CHRISTIAN ST	Arterial	1,321	44	22	Overlay	$25,766
2625	2022	FILBERT ST	W FILBERT ST	LAFAYETTE ST	Residential	582	66	57	Surface Treatment	$2,036
2625	2022	FILBERT ST	LAFAYETTE ST	HIGH ST	Residential	577	76	57	Surface Treatment	$2,021
2625	2022	FILBERT ST	HIGH ST	W VINE ST	Residential	633	79	57	Surface Treatment	$2,216
2720	2022	FRANKLIN ST	E ORANGE ST	E MARION ST	Collector	1,236	13	0	Reconstruction	$66,744
2720	2022	FRANKLIN ST	E MARION ST	E CHESTNUT ST	Collector	1,406	16	0	Reconstruction	$75,900
2960	2022	GEORGE ST	PEARL ST	8 ALY	Residential	359	92	76	Slurry Seal	$629
2960	2022	GEORGE ST	8 ALY	6 ALY	Residential	535	83	76	Slurry Seal	$936
3040	2022	GRANT ST	N CHERRY ST	N LIME ST	Residential	602	71	56	Surface Treatment	$2,108
3040	2022	GRANT ST	N DUKE ST	N CHERRY ST	Residential	379	78	56	Surface Treatment	$1,326
3090	2022	GROFFTOWN RD	N BROAD ST	CITY LIMITS	Residential	211	63	42	Overlay	$2,958
3110	2022	GROVE LN	N PLUM ST	EAST END	Residential	197	11	0	Reconstruction	$9,236
3145	2022	HAMILTON ST	N PLUM ST	N MARSHALL ST	Residential	1,854	73	57	Surface Treatment	$6,488
3240	2022	HERSHEY AVE	202 ALY	WABANK ST	Arterial	2,230	46	21	Overlay	$43,495
3240	2022	HERSHEY AVE	ST JOSEPH ST	FREMONT ST	Arterial	2,150	52	21	Overlay	$41,928
3240	2022	HERSHEY AVE	176 ALY	HIGH ST	Arterial	4,252	52	21	Overlay	$82,908
3240	2022	HERSHEY AVE	S WEST END AVE	176 ALY	Arterial	887	35	21	Overlay	$17,296
3240	2022	HERSHEY AVE	HIGH ST	ST JOSEPH ST	Arterial	2,592	39	21	Overlay	$50,553
3240	2022	HERSHEY AVE	FREMONT ST	UNION ST	Arterial	2,249	51	21	Overlay	$43,863
3240	2022	HERSHEY AVE	UNION ST	202 ALY	Arterial	726	37	21	Overlay	$14,166
3585	2022	LANCASTER AVE	W WALNUT ST	W MADISON ST	Residential	975	82	71	Surface Treatment	$2,195
3585	2022	LANCASTER AVE	W MADISON ST	W LEMON ST	Residential	468	84	71	Surface Treatment	$1,053
4155	2022	MARSHALL ST	SCHOOL HOUSE ALY	E CHESTNUT ST	Residential	686	36	20	Overlay	$10,636
4395	2022	NEW DORWART ST	HAZEL ST	SEYMOUR ST	Residential	686	74	56	Surface Treatment	$2,399
4635	2022	PEARL ST	WABANK ST	153 ALY	Residential	518	78	57	Surface Treatment	$1,814
4635	2022	PEARL ST	153 ALY	ROLRIDGE AVE	Residential	425	65	57	Surface Treatment	$1,488
4635	2022	PEARL ST	ROLRIDGE AVE	151 ALY	Residential	470	68	57	Surface Treatment	$1,645
4635	2022	PEARL ST	151 ALY	HAGER ST	Residential	536	83	57	Surface Treatment	$1,876
4760	2022	PLEASURE RD	NEW HOLLAND AVE	CITY LIMITS	Collector	1,295	84	71	Surface Treatment	$3,368
4760	2022	PLEASURE RD	CITY LIMITS NORTH	CITY LIMITS SOUTH	Collector	3,877	84	71	Surface Treatment	$10,080
4760	2022	PLEASURE RD	CITY LIMITS NW	CITY LIMITS SE	Collector	1,862	89	71	Surface Treatment	$4,841
4760	2022	PLEASURE RD	CITY LIMITS	E WALNUT ST	Collector	781	81	71	Surface Treatment	$2,031
4895	2022	PRESIDENT AVE	W FREDERICK ST	HILLCREST RD	Arterial	1,304	39	22	Overlay	$25,436
4895	2022	PRESIDENT AVE	HILLCREST RD	CITY LIMITS	Arterial	1,092	59	22	Overlay	$21,300
5390	2022	SEYMOUR ST	S PRINCE ST	S WATER ST	Arterial	1,826	46	21	Overlay	$35,612
5395	2022	SEYMOUR ST	BEAVER ST	81 ALY	Arterial	516	12	0	Reconstruction	$30,295
5395	2022	SEYMOUR ST	81 ALY	S PRINCE ST	Arterial	517	24	0	Reconstruction	$30,355
5505	2022	SPRUCE ST	N MARY ST	CHAMBERS ST	Residential	411	68	56	Surface Treatment	$1,437
5505	2022	SPRUCE ST	N PINE ST	NEVIN ST	Residential	978	81	56	Surface Treatment	$3,422
5505	2022	SPRUCE ST	CHAMBERS ST	N PINE ST	Residential	406	62	56	Surface Treatment	$1,422
5915	2022	WASHINGTON ST	JOHN HOFF PL	S DUKE ST	Residential	236	36	22	Overlay	$3,664
5915	2022	WASHINGTON ST	S CHRISTIAN ST	JOHN HOFF PL	Residential	248	45	22	Overlay	$3,852
Total										**$745,965**

ADA Ramp Digitization Process

ADA Ramp Inventory and Digitization Process

- In 2010, City staff undertook field inventory to assess the Conditions of each ramp
- Results entered into Excel spreadsheet
- Each ramp was given a Condition Rating Score

Compliant	*0*
Non-ADA	*1,2*
Fair	*3-5*
Poor	*6-8*
Worst	*9-11*

City of Lancaster, PA — **ADA Ramp Rating Chart**

Ramp Location: NE Manor St. / Fourth St.

Date 12/22/2010 Inspected By MFP

Requirements per ADA Guidelines:

Yes	No	
	X	Truncated Domes aligned with Pedestrian direction of travel and contrasting in color.
	X	4 ft x 4 ft Rest Landing Area
	X	2 Percent Maximum Cross Slope
X		There is no damage to the existing ramp and curb.
X		4 ft. width for transition area between sidewalk, ramp and depressed curb area.
	X	Ramps shall be directed such that they do not exceed the radius across the street.
X		8.33 percent maximum running slope from street to the landing.
X		Expansion joints must be perpendicular to the direction of travel.
	X	Flush transition (Max. 1/4 inch.) in elevation between concrete sections.
X		No legal parking is allowed at the ramp location.
X		The ramps have flared sides (Less than 10 %)or an obstruction or grass to direct travel.
Total No's	5	

Rating	Score	Description:
Worst	9 to 11	Ramp is in very bad shape and should be replaced during the next construction period
Poor	6 to 8	Ramp is in need of repair, but work should not be done until all Worst ramps are repaired.
Fair	3 to 5	Ramp has several deficiencies and should be repaired once all Bad ramps are repaired.
Non-ADA	1 to 2	Ramp is not ADA compliant, but should not be repaired until all other ramps meet ADA.

Comments:

New ADA Ramp Would Conflict With Existing:

Inlet		Fire Hydrant		Mast Arm Pole			
Gas Utility	X	Pole (Wooden)	X	Driveway		Tree(s)	
Monument		Sewer Utility	X	Water Utility	X	Diameter=	
Building		Electric Utility		PennDOT Street	X		

Existing Type of Ramp Single(s) X Double Center of Radius X

New Ramp would require a bulbout to be built:

New Ramp would be where no existing or narrow (Less than 3 feet) sidewalk exists:

Street			Longitudinal Slope	7.9	
Cross Slope	Top	3.4	Transition Top Of Ramp		
	Mid	1.6	Trans. Back Of Curb	1/2	
	Bot	3.9	Trans. Edge of Pavement	3/4	

Copyright 10-05-2012 by CH2M HILL • Company Confidential

CH2MHILL.

ADA Ramp Inventory and Digitization Process

- City prepared a Condition Rating Inventory Map to depict the score for each ramp
- Map was provided to IMS for digitization
- Map was source for Condition Rating of ramp



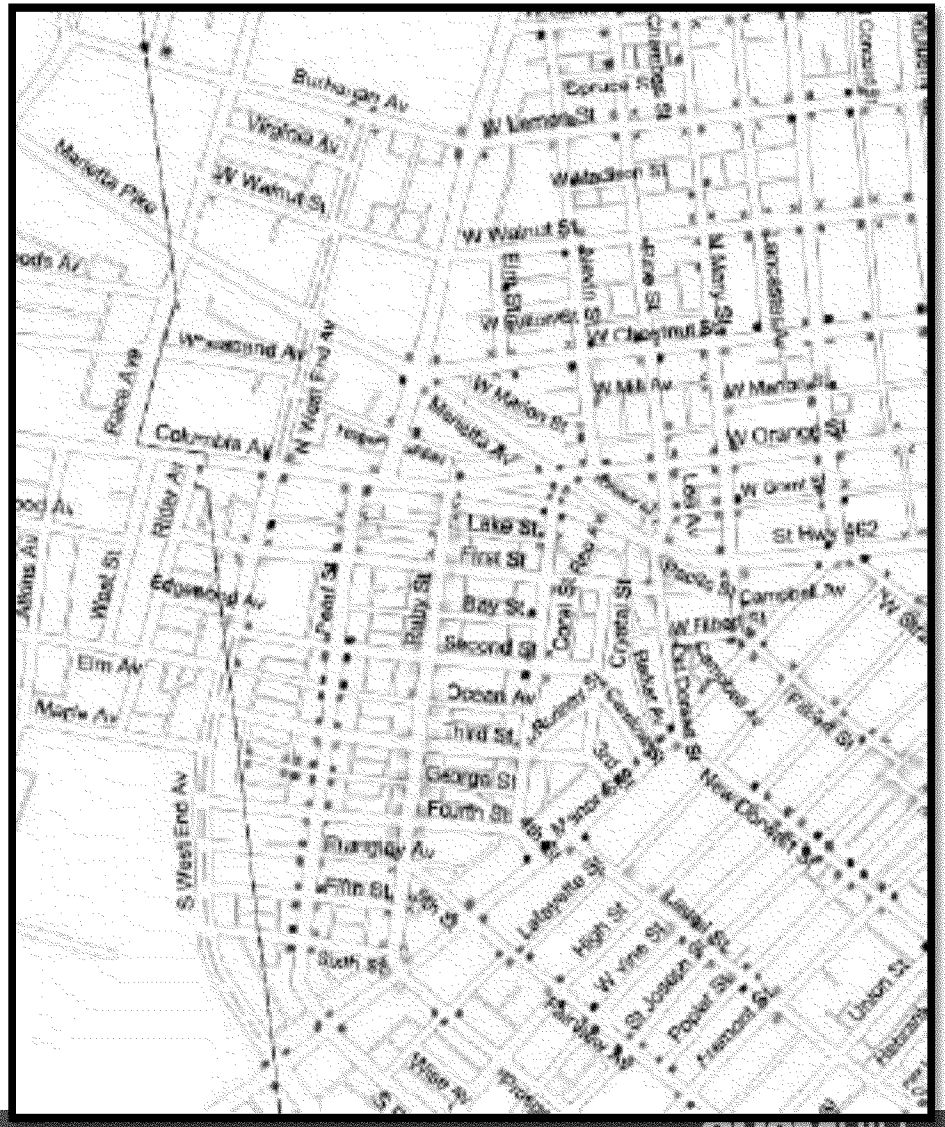

Copyright 10-05-2012 by CH2M HILL • Company Confidential

CH2MHILL.

ADA Ramp Inventory and Digitization Process

- In Spring 2012, during the IMS pavement assessment project, ROW features including ADA ramps were created in GIS
  - Only ramps on roads that IMS surveyed were captured in GIS
  - City Inventory Map was used as source for CR score
  - IMS indentified additional ADA ramps that were not included on City Inventory Map

- Through rehab contracts, etc., the City has upgraded a number of ramps since the 2010 inventory (approx 82 ramps)
  - City provided GIS locations for 78 locations
  - CR was edited to reflect compliance (CR = 0)

Copyright 10-05-2012 by CH2M HILL • Company Confidential

ADA Ramp Inventory and Digitization Process

- Additionally, PADOT has upgraded 168 ADA ramps on State Owned streets (Queen/Prince, primarily)
  - City provided GIS locations; City inspected ramps and found some were non-compliant
  - 89 Ramps that had NO violations, were considered ADA Compliant (CR = 0)
  - Many (79) still violate either ADA or City codes, or “common sense”.
  - These ramps were not included on City Map so CR code is unknown

Copyright 10-05-2012 by CH2M HILL • Company Confidential

ADA Ramps surveyed during Pavement Assessment

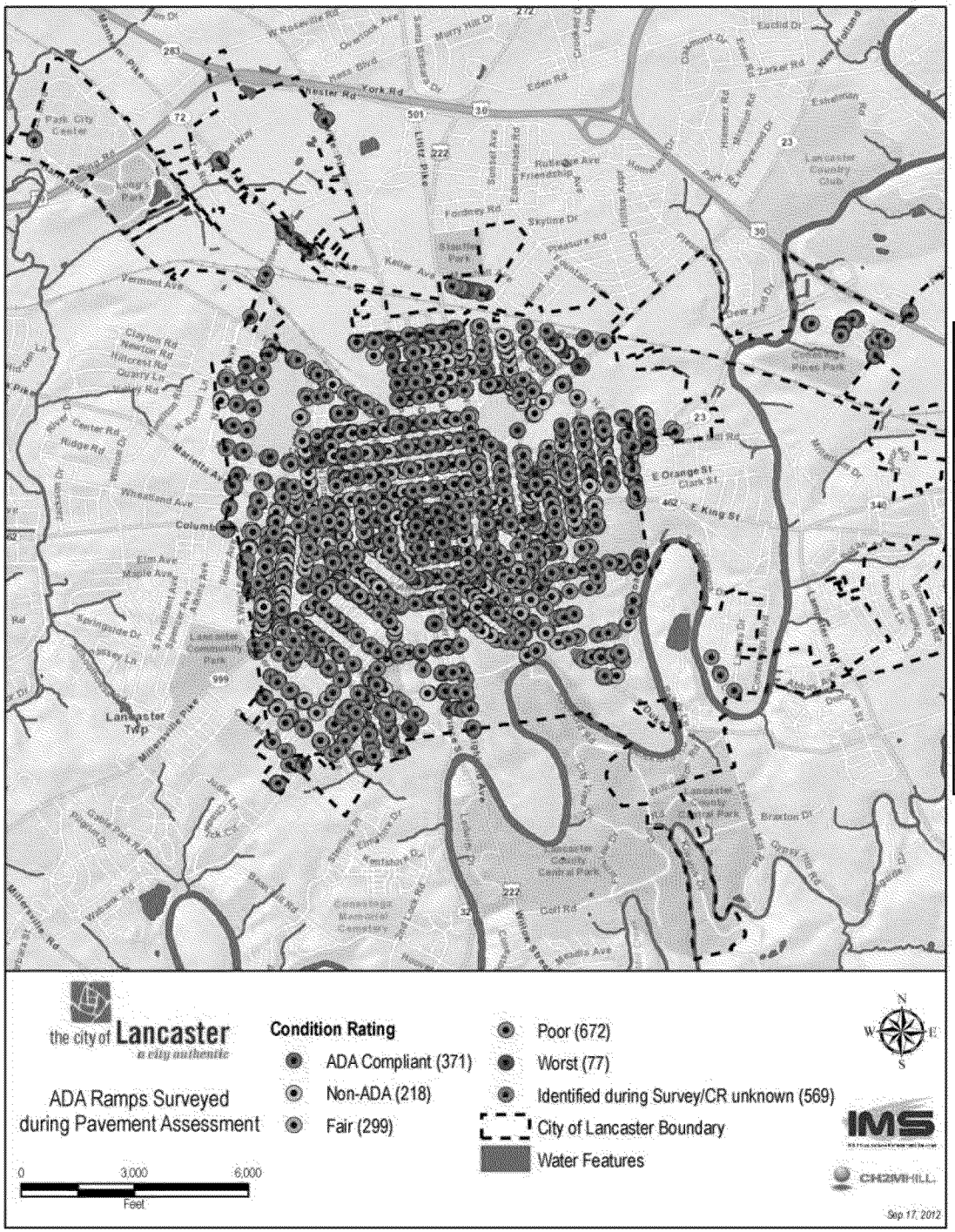

Condition Rating Score	Condition Rating Class	Total Number of ADA Ramps
0	ADA Compliant	371
1, 2, 3	Non-ADA	218
4-5	Fair	299
6-8	Poor	672
9-10	Worst	77
13, 14	Identified during Survey/CR unknown	569
	TOTAL non compliant and unknown ADA Ramps	**1835**

Includes City-maintained ramps and non-City maintained ramps

City maintained ADA Ramps included in 10-yr Pavement Management Plan

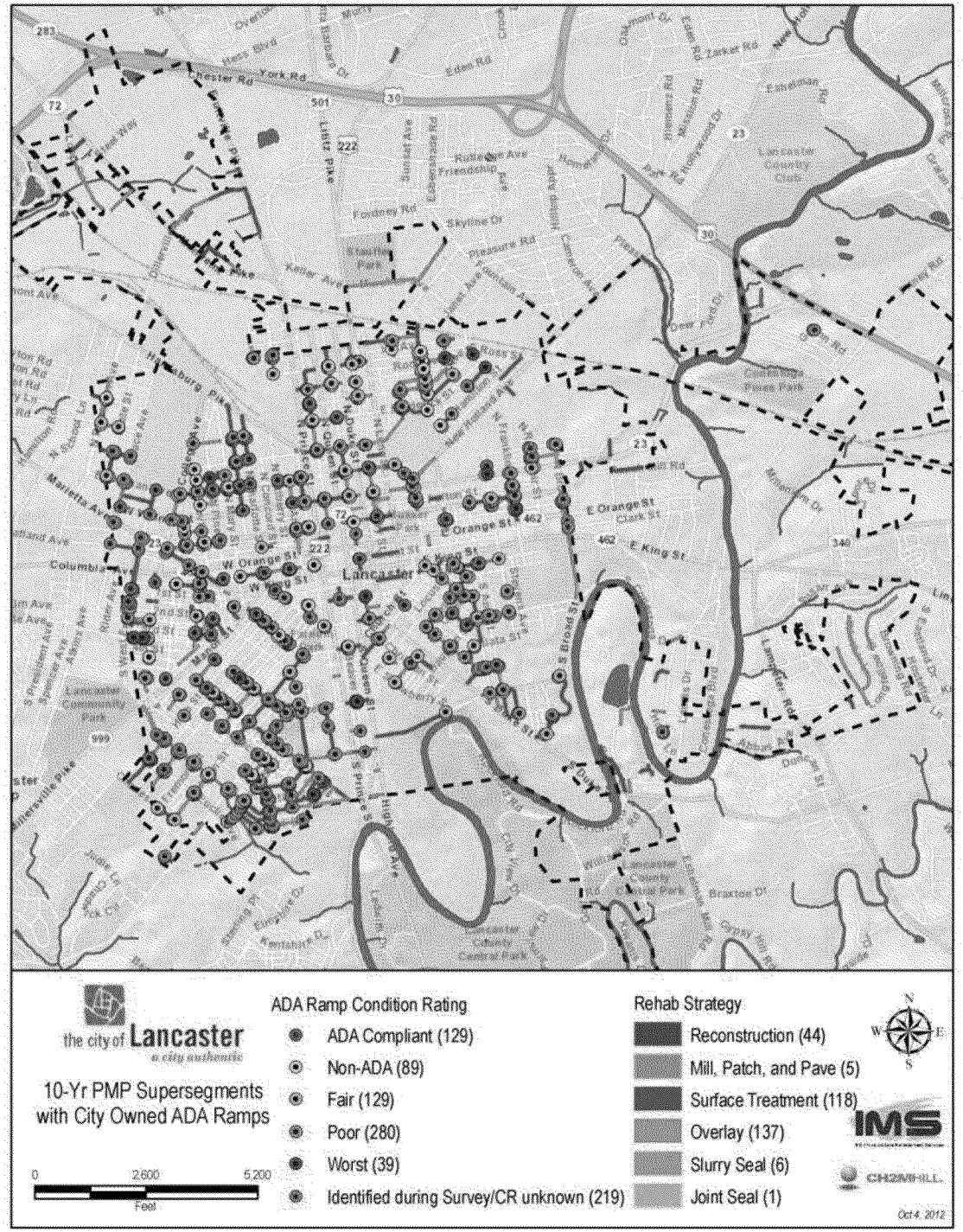

Condition Rating Score	Condition Rating Class	Total Number of City Owned ADA Ramps in 10-Yr PMP
0	ADA Compliant	129
1, 2, 3	Non-ADA	89
4-5	Fair	129
6-8	Poor	280
9-10	Worst	39
13, 14	Identified during Survey/CR unknown	219
	TOTAL non compliant and unknown ADA Ramps	**756**

Includes only City-maintained ramps

CH2MHILL.

Summary of ADA Prioritization over full 10-year PMP

Condition Rating Score	Condition Rating Class	Number of Non-City maintained ramps along roads surveyed for PMP	Number of City maintained ramps along roads surveyed for PMP	Number of City maintained ramps withn proposed 10-year PMP segments	Percent of total City-maintained ramps upgraded during 10-Year PMP program
0	ADA Compliant	131	240	129	54%
1, 2, 3	Non-ADA	64	154	89	58%
4-5	Fair	81	218	129	59%
6-8	Poor	199	473	280	59%
9-10	Worst	17	60	39	65%
13, 14	Identified during Survey/CR unknown	165	404	219	54%
	TOTAL unknown/non compliant	**526**	**1309**	**756**	**58%**

The Full 10-year PMP will rehab approximately 58% of the non-compliant (codes 1-10) or unknown (codes 13, 14) ADA ramps

Copyright 10-05-2012 by CH2M HILL • Company Confidential

ADA Ramps rehabbed during Years 1-5 Pavement Management Plan

Condition Rating Score	Condition Rating Class	Number of City maintained ramps withn proposed 10-year PMP segments	Percent of total City-maintained ramps upgraded during 10-Year PMP program	Year 1 Number of City Maintained Ramps	Year 2 Number of City Maintained Ramps	Year 3 Number of City Maintained Ramps	Year 4 Number of City Maintained Ramps	Year 5 Number of City Maintained Ramps
1, 2, 3	Non-ADA	89	58%	4	6	23	7	8
4-5	Fair	129	59%	9	5	17	12	11
6-8	Poor	280	59%	29	23	39	28	26
9-10	Worst	39	65%	0	5	0	6	2
13, 14	Identified during Survey/CR unknown	219	54%	21	28	17	14	23
	TOTAL non compliant and unknown ADA Ramps	**756**	**58%**	**63**	**67**	**96**	**67**	**70**

During the first 5 years of the pavement management plan, 363 ramps will be upgraded or rehabbed, or 48% of the total 756

Copyright 10-05-2012 by CH2M HILL • Company Confidential

CH2MHILL.

ADA Ramps rehabbed during Years 6-10 Pavement Management Plan

Condition Rating Score	Condition Rating Class	Number of City maintained ramps withn proposed 10-year PMP segments	Percent of total City-maintained ramps upgraded during 10-Year PMP program	Year 6 Number of City Maintained Ramps	Year 7 Number of City Maintained Ramps	Year 8 Number of City Maintained Ramps	Year 9 Number of City Maintained Ramps	Year 10 Number of City Maintained Ramps
1, 2, 3	Non-ADA	89	58%	8	8	9	6	10
4-5	Fair	129	59%	22	15	18	13	7
6-8	Poor	280	59%	35	24	16	29	31
9-10	Worst	39	65%	7	3	3	5	8
13, 14	Identified during Survey/CR unknown	219	54%	24	17	23	37	15
	TOTAL non compliant and unknown ADA Ramps	**756**	**58%**	**96**	**67**	**69**	**90**	**71**

During years 6-10 of the pavement management plan, 393 ramps will be upgraded or rehabbed, or 52% of the total 756

Copyright 10-05-2012 by CH2M HILL • Company Confidential

CH2MHILL.

ADA Ramps: Summary of Outstanding Issues

- City records show 2,343 ramps as having been inspected
- Reconcile the excel based inspection logs match the GIS data
- Determine if ramps coded as CR=12 (no ramps exist but are likely required) need to be removed or included in GIS.
  - City code does not require ADA ramp at T-intersection
- Inspect the ramps coded as CR=13 and CR=14 to determine ADA Condition Rating Score
- Update GIS to add the missing locations for City-Upgraded ramps and others recently noted by Guy
- Update GIS to add ramps along roads that were not surveyed (private alleys, State arterials, collectors)

Copyright 10-05-2012 by CH2M HILL • Company Confidential

Green Street Prioritization

Criteria Selection

Scoring and Weighting

Cost Estimates

Results

Green Street Prioritization - Methodology

- Six Criteria used in rating each street segment
  1. Pavement Condition Index (PCI)
  2. Green Street Project Status
  3. Average Percent Slope
  4. Sewershed Location
  5. Owner/Functional Class
  6. Tree Canopy
- Weight each criteria for relative importance to the group of criteria:

1. Average Percent Slope of Street Segment	20
2. Sewershed Location	10
3. Owner/Functional Class	10
4. Green Streets Project Status	10
5. Pavement Condition Index	40
6. Tree Canopy	10
TOTAL	100

Copyright 10-05-2012 by CH2M HILL • Company Confidential

Green Street Prioritization – Methodology (cont.)

- GIS overlay determines the criteria result (maps depicting each criteria follow)
- Excel tool calculates the Green Street Score for each segment
- Source of road data was the IMS Survey/Analysis so each road segment has all the pavement assessment information embedded
- Costs estimates were calculated based on road type/class:

Alleys	$269/LF (based on Alley 148 costs)
Locals	$192/LF (based on costs for PWD projects)
Collectors/Arterials	$250/LF (based on costs for PWD projects)

- Results to follow

Copyright 10-05-2012 by CH2M HILL • Company Confidential

Pavement Condition Index (PCI)

Range		PCI Label	Score
0	20	Very Poor	10
20.01	35	Poor	8
35.01	45	Marginal	5
45.01	55	Fair	3
55.01	70	Good	2
70.01	85	Very Good	1
85.01	100	Excellent	Excluded

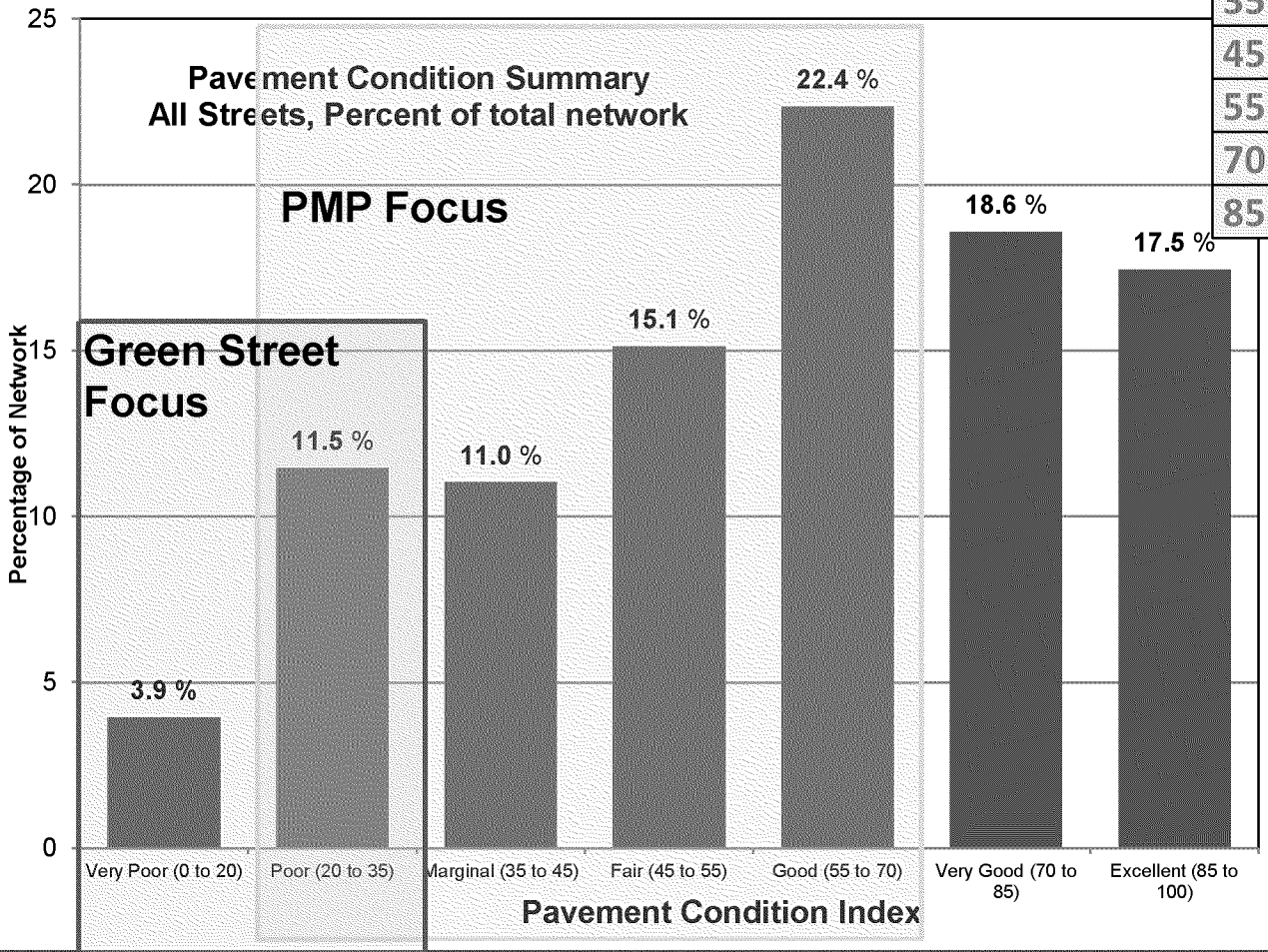

Copyright 10-05-2012 by CH2M HILL • Company Confidential

CH2MHILL.

Pavement Condition Index Score (2012)

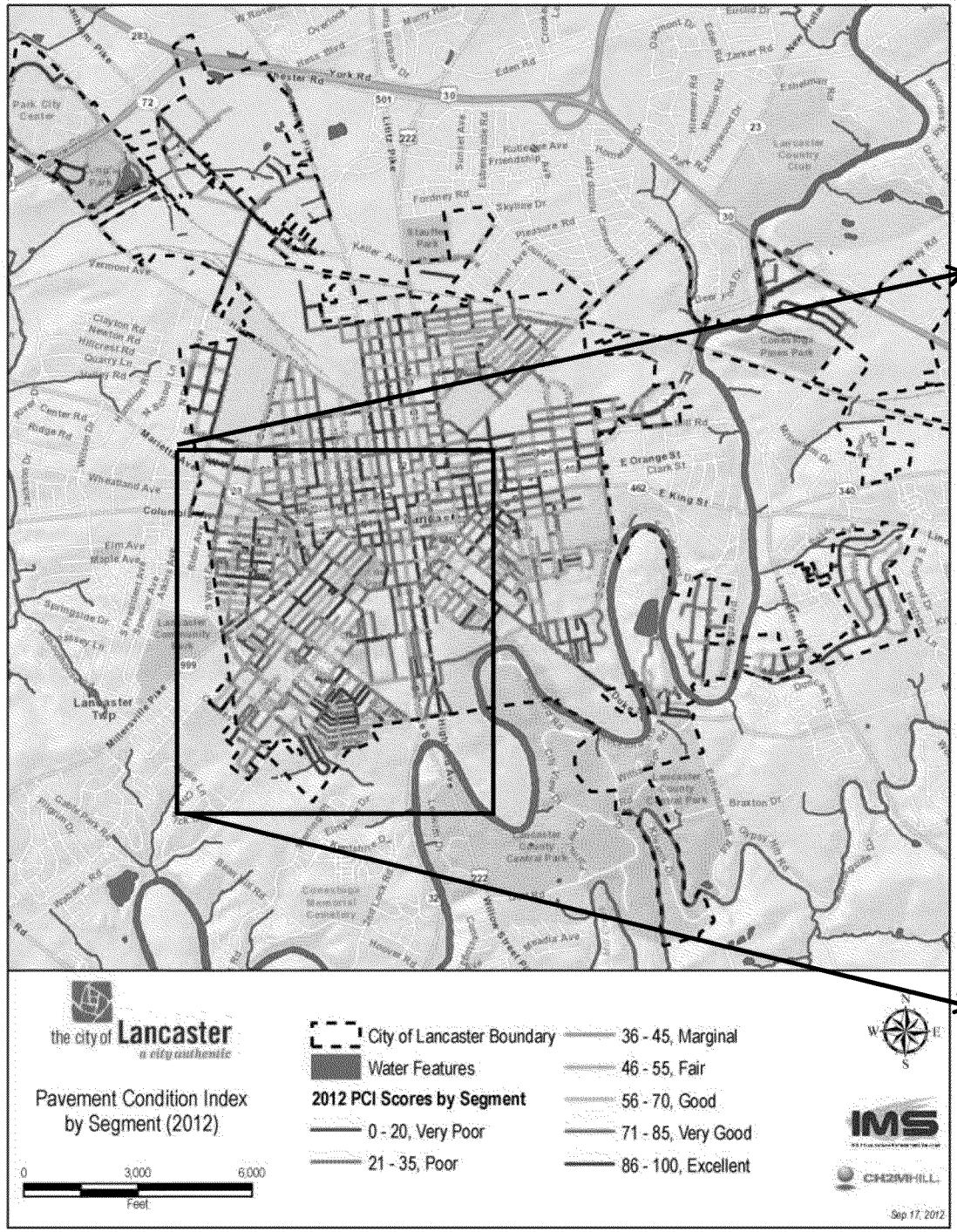

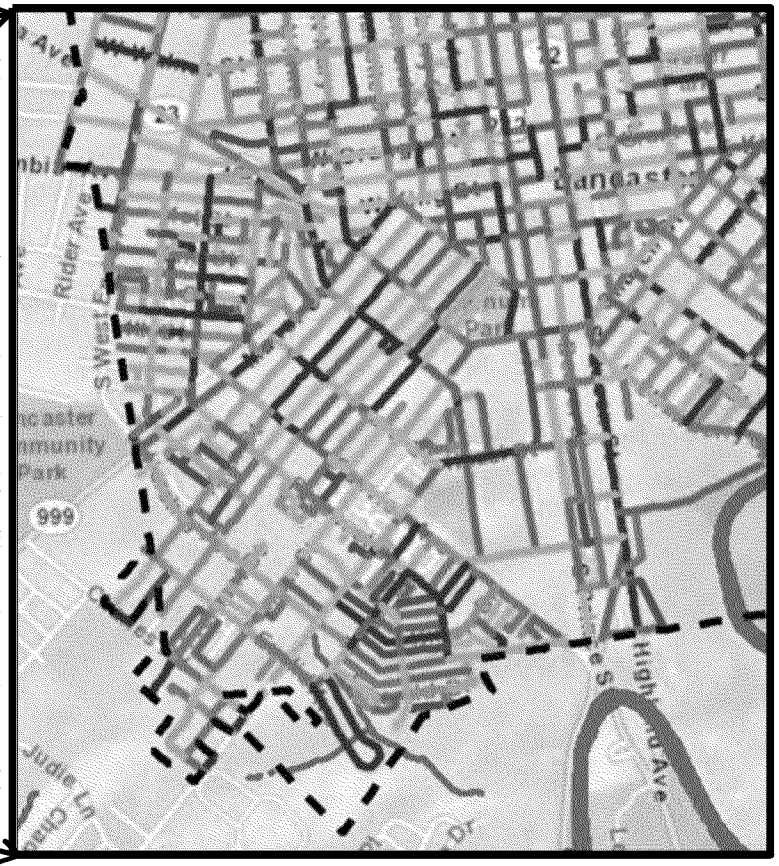

Green Street Project Status

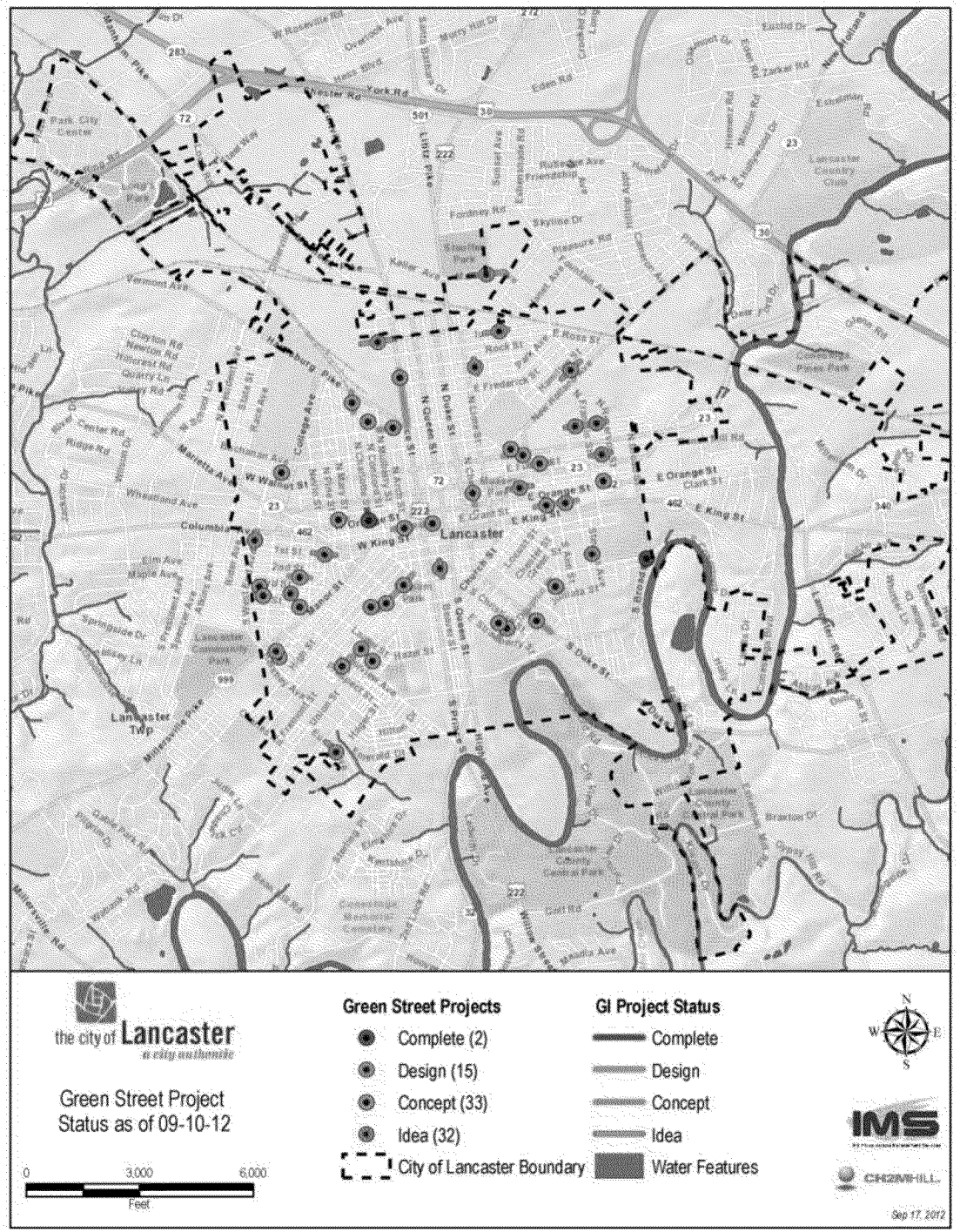

Project Status	Score
Constructed	0
Under Construction	0
Design	0
Concept	10
Idea	8

CH2MHILL.

Average Percent Slope

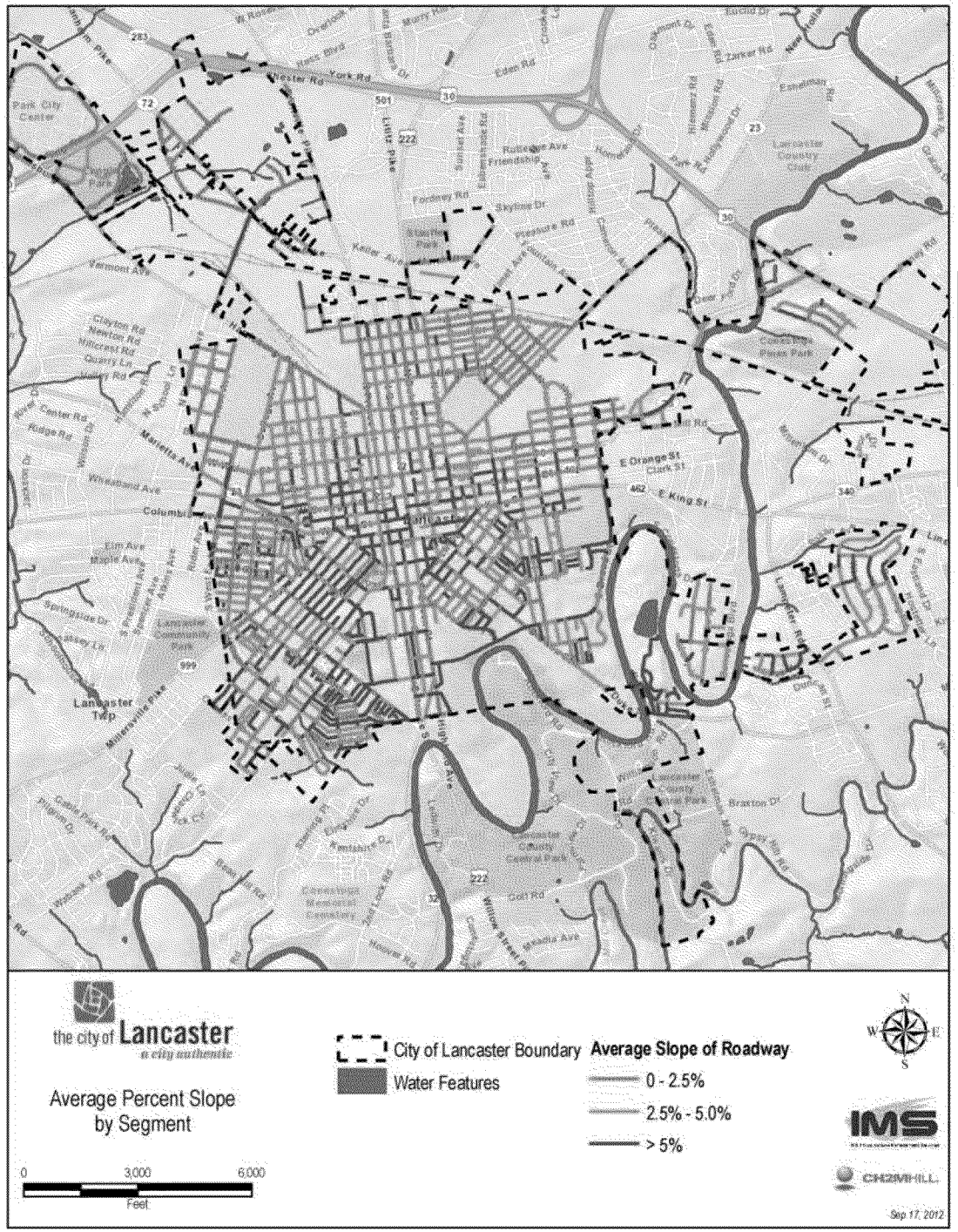

% Slope Range		Slope Label	Score
0	2.5	Low Slope	10
2.51	5	Medium Slope	5
5.01		High Slope	0

CH2MHILL.

Sewershed Location

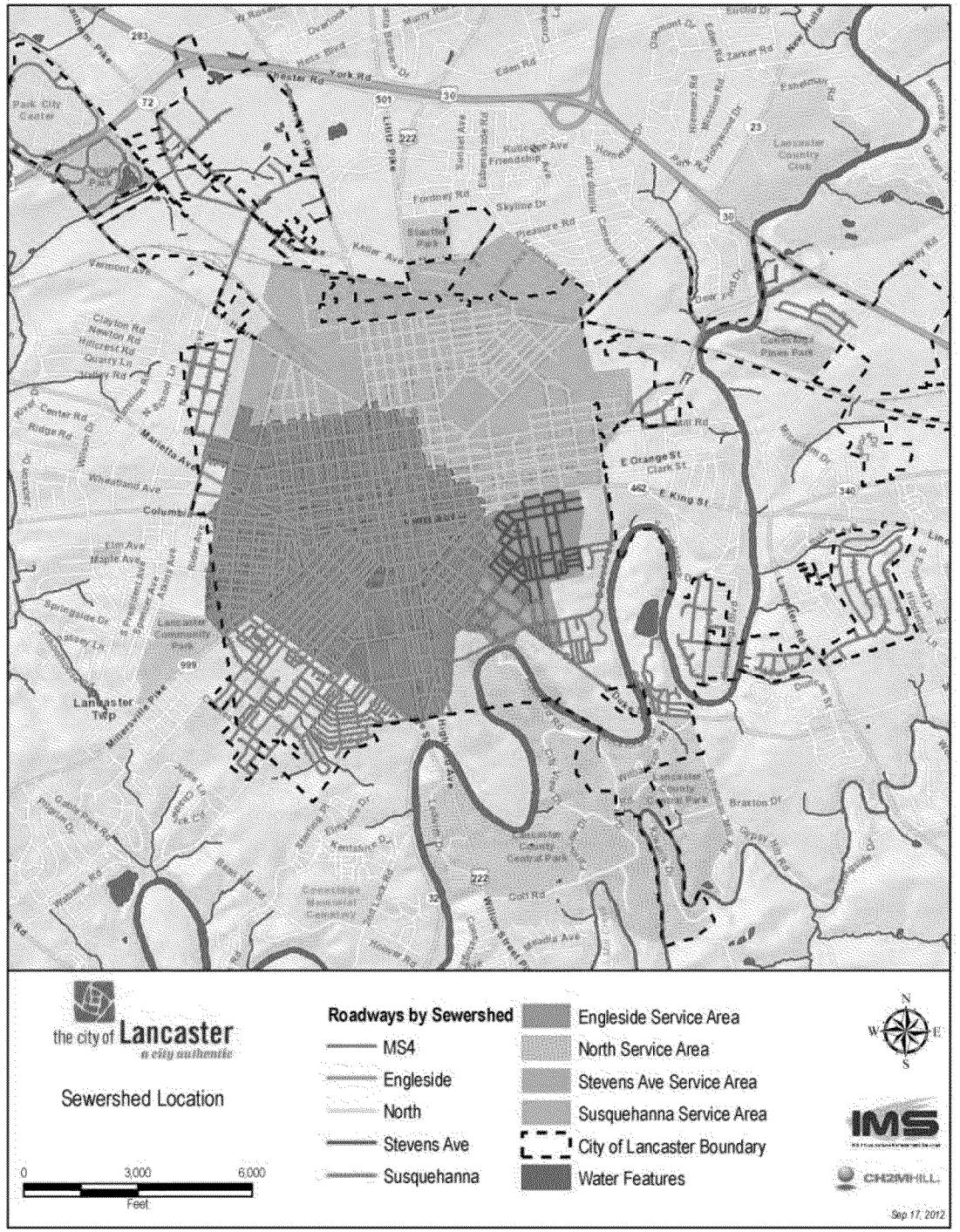

Sewershed Label	Score
Engleside	10
North	10
Stevens Ave	5
Susquehanna	5
MS4	5

CH2MHILL.

Owner/ Functional Class

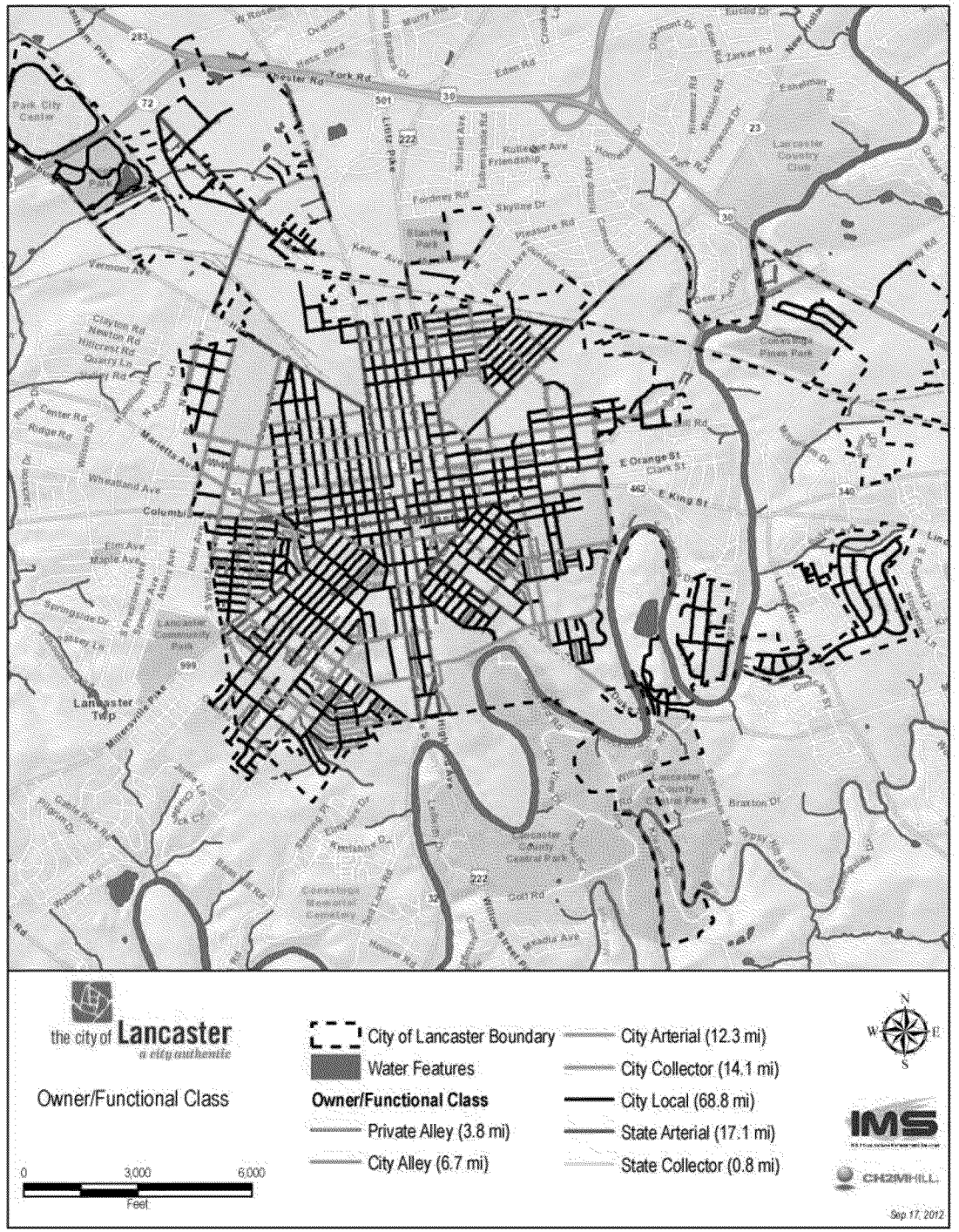

Owner/ Functional Class	Score
State Arterial	0
N/A	0
State Collector	0
City Arterial	5
City Collector	8
City Local	8
City Alley	8
Private Alley	0

CH2MHILL.

Percent Tree Canopy by Segment

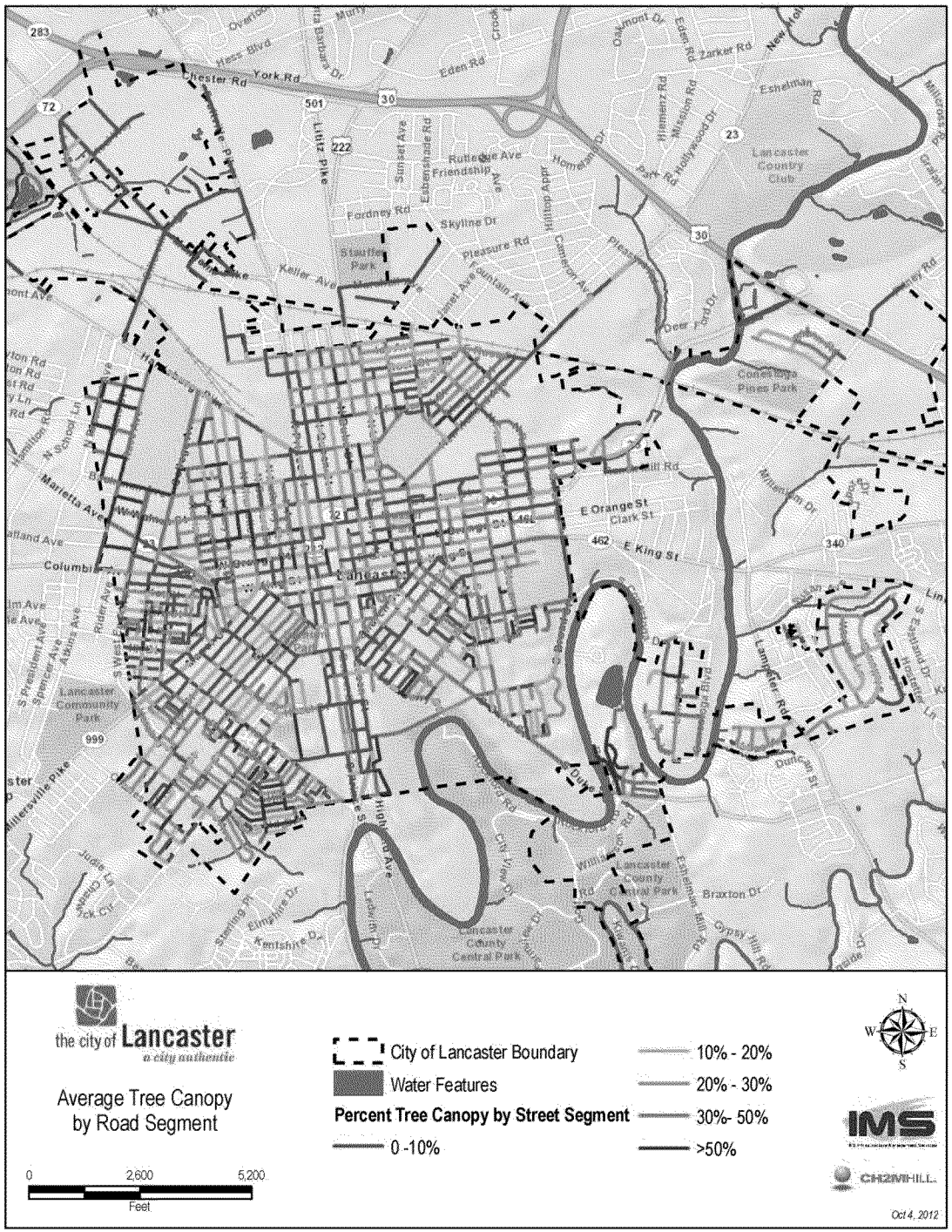

%Tree Canopy		Rating	Score
0	10	Low	10
10.01	20	Medium	9
20.01	30	High	8
30.01	50	High	5
50.01		High	1

CH2MHILL.

70% of Lancaster streets have canopy under 30%

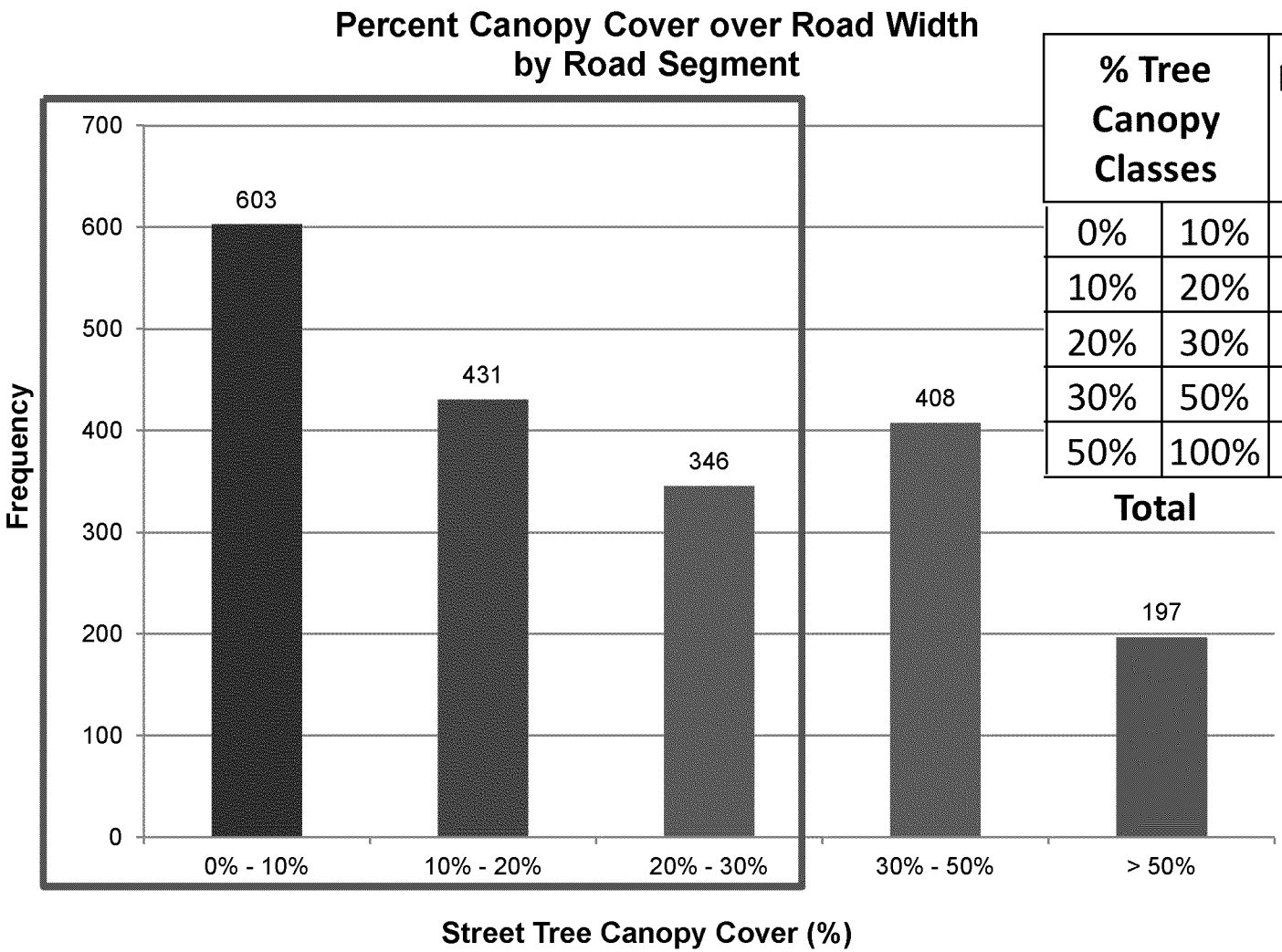

% Tree Canopy Classes		Number of Street Segments	Percent of total segments
0%	10%	603	30%
10%	20%	431	22%
20%	30%	346	17%
30%	50%	408	21%
50%	100%	197	10%
Total		***1985***	**100%**

CH2MHILL.

Green Scores –Results

- After GIS analysis was performed for each criteria, data was exported into Green Score Tool
- Segments with “Excluded” criteria were removed, approximately 50% of total surveyed roads remain (1,007)
- On a scale of 1 to 10, Green Score ranges from high of 6.60 to low of 0.20 with an average score of 2.07
- Results shown as High-Med-Low

Copyright 10-05-2012 by CH2M HILL • Company Confidential

Green Scores – Distribution of Results

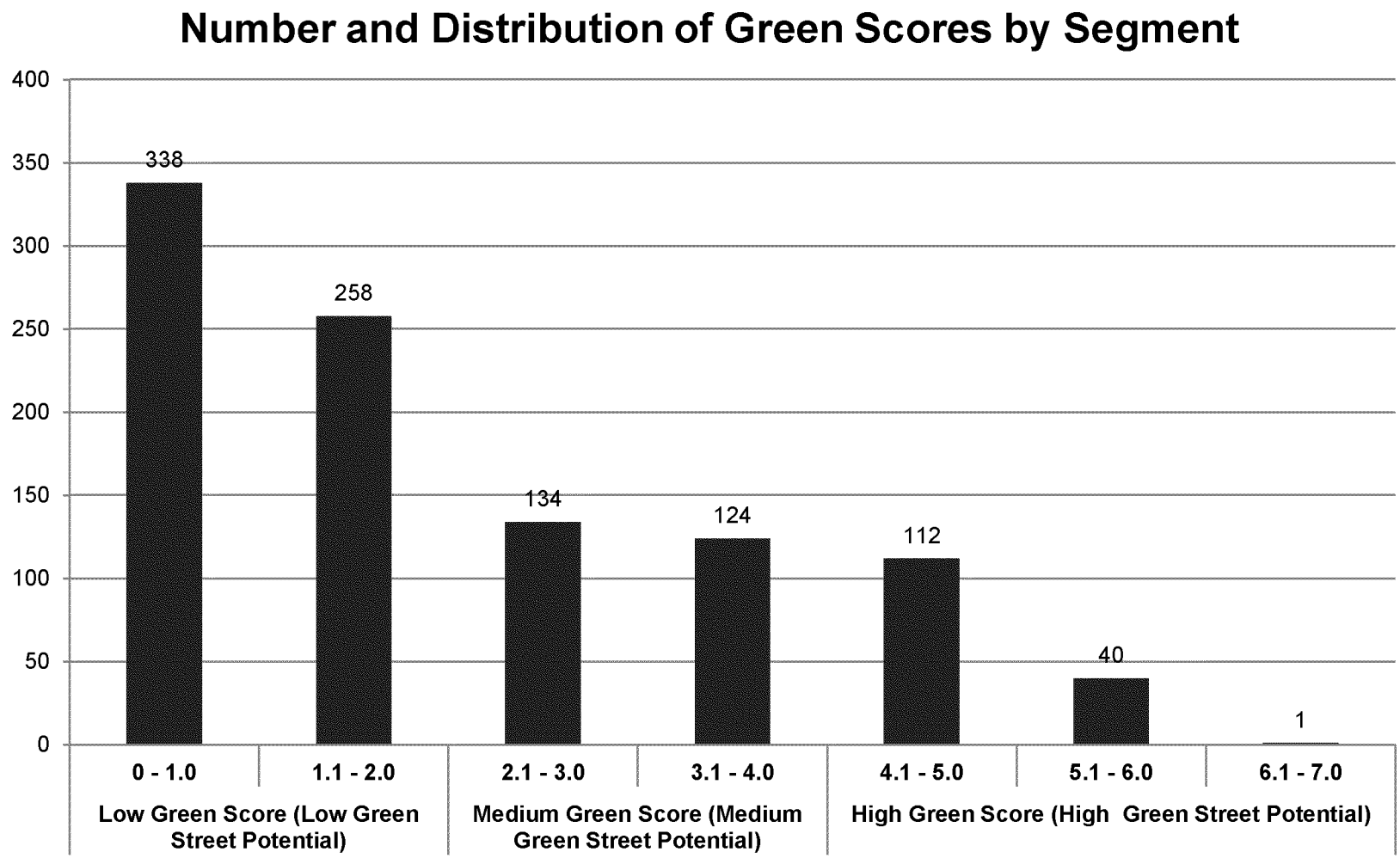

Copyright 10-05-2012 by CH2M HILL • Company Confidential

Green Street Prioritization Results

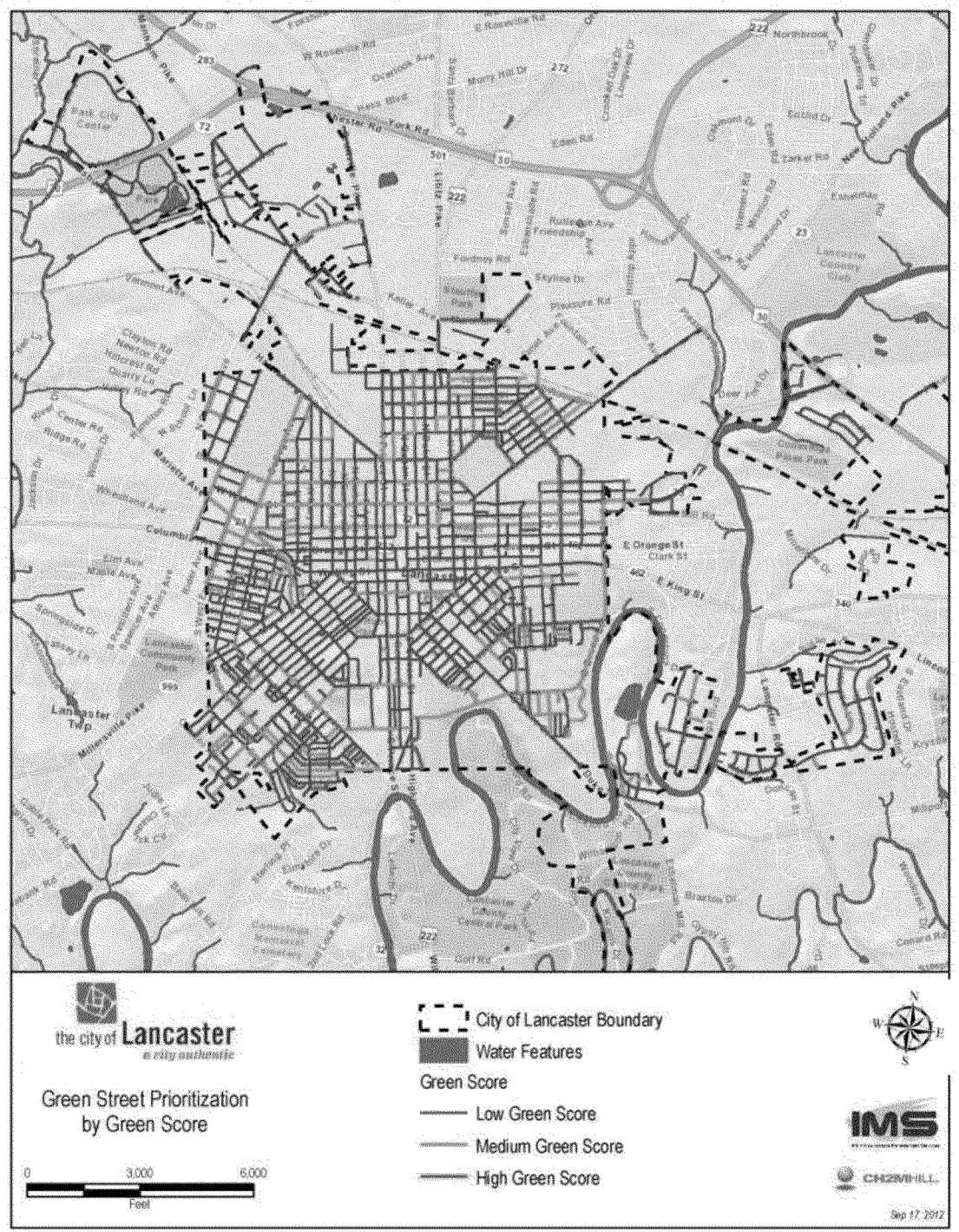

	# of Segments	% of Total Segments
Low Green Score	596	30%
Medium Green Score	258	13%
High Green Score	153	8%
Total Scored Segments	1,007	51%
Non-Scored/Excluded	978	49%
Total Segments	1,985	100%

CH2MHILL.

Overlap with Year 1 PMP Results

- A total of 349 out of the 1,008 overlap with the 10-year PMP
- 30 are selected within Year 1 (2013) of the PMP
- With annual budget of $750,000, a total of 11 streets can be constructed
  - Green Scores > 3.0

Street Segment Name	From Street	To Street	10-Year PMP Rehab Year	Calculated Green Score	Green Street Cost
ROSS ST	E ROSS ST	N MARKET	2013	5.80	$ 72,500
ANN ST	CHESAPEAK	SCHUYLKIL	2013	5.30	$ 151,250
BUCHANAN	RACE AVE	STATE ST	2013	4.70	$ 106,250
BUCHANAN	STATE ST	CITY LIMI	2013	4.70	$ 15,000
NEW DAUPH	27 ALY	59 ALY SE	2013	4.70	$ 20,750
NEW DAUPH	59 ALY	27 ALY	2013	4.70	$ 6,750
JAMES ST	E JAMES S	N MARKET	2013	4.40	$ 71,500
CHESTNUT	N WATER S	N ARCH ST	2013	3.60	$ 70,000
JAMES ST	N MARKET	N PRINCE	2013	3.60	$ 68,500
HERSHEY A	WABANK ST	HAGER ST	2013	3.50	$ 114,250
CHAMBERS	SPRUCE ST	EOP	2013	3.40	$ 3,449
DILLERVIL	ERICK RD	CITY LIMI	2013	2.70	$ 220,750
SHIPPEN S	ICE AVE	E LIBERTY	2013	2.60	$ 39,360
SPRUCE ST	N LIME ST	N CHERRY	2013	2.60	$ 69,888
CHARLOTTE	CITY LIMI	JACKSON S	2013	2.00	$ 29,952
CHARLOTTE	W LIBERTY	CITY LIMI	2013	2.00	$ 34,560
SHIPPEN S	E ROSS ST	ICE AVE	2013	2.00	$ 41,088
LANCASTER	W FREDERI	HARRISBUR	2013	1.60	$ 151,680
MADISON S	N BROAD S	CITY LIMI	2013	1.60	$ 14,400
OCEAN AVE	2 ALY	3 ALY	2013	1.60	$ 54,336
ABRASO ST	MANHEIM P	LOOP RD	2013	1.50	$ 138,816
MIFFLIN S	S ANN ST	S MARSHAL	2013	1.50	$ 101,376
LANCASTER	W JAMES S	W FREDERI	2013	1.40	$ 104,256
FULTON ST	TOBACCO A	N PLUM ST	2013	1.20	$ 56,256
MARKET ST	W CLAY ST	W ROSS ST	2013	1.20	$ 77,760
OCEAN AVE	3 ALY	S WEST EN	2013	1.00	$ 25,536
CHESTER S	22 ALY	S SHIPPEN	2013	0.90	$ 30,528
CHESTER S	EAST END	22 ALY	2013	0.70	$ 47,040
OCEAN AVE	PEARL ST	2 ALY	2013	0.60	$ 28,608
UNION ST	LAUREL ST	FAIRVIEW	2013	0.40	$ 129,984

Copyright 10-05-2012 by CH2M HILL • Company Confidential

CH2MHILL®

IMS

Questions?





September 17, 2012
(updated 10-05-12)

the city of Lancaster
a city authentic

City of Lancaster
Inventory and Condition Summary

Segment ID	Subseg ID	Street No	Block No	Street Name	From Street	To Street	Priority	Model FunCl	Classification	Pavetype	Owner	Length (ft)	Width (ft)	Area (yd2)	Pavement Condition Index (PCI)
1171	1171-1	5200	5	106 ALY SW	COTTAGE ALY	NEW DORWART ST	285	Alley	Alley	Asphalt	Private	142	12	189	94
1115	1115-1	10	5	111 ALY	LAUREL ST	NE END	2756	Alley	Alley	Asphalt	Private	128	12	171	45
527	527-1	20	5	114 ALY	111 ALY	SPRUCE ALY	2162	Alley	Alley	Asphalt	City	677	13	978	57
1670	1670-1	30	5	12 ALY	CHESAPEAKE ST	HIGHLAND AVE	3623	Alley	Alley	Asphalt	City	728	12	971	28
1120	1120-1	40	5	122 ALY	123 ALY	FREMONT ST	4009	Alley	Alley	Asphalt	Private	139	17	263	12
1121	1121-1	40	10	122 ALY	SPRUCE ALY	123 ALY	4009	Alley	Alley	Asphalt	Private	76	16	135	9
2076	2076-1	50	10	13 ALY	FIFTH ST	12 ALY	2499	Alley	Alley	Asphalt	Private	125	10	139	50
921	921-1	60	5	13 ALY	GREENWOOD AVE	HIGHLAND AVE	4143	Alley	Alley	Asphalt	City	692	14	1,077	17
3	3-1	70	5	131 ALY	WABANK ST	135 ALY	2539	Alley	Alley	Asphalt	Private	123	15	205	49
880	880-1	80	5	132 ALY	BAY ST	133 ALY	342	Alley	Alley	Asphalt	Private	87	12	116	88
1388	1388-1	80	10	132 ALY	133 ALY	FIRST ST	342	Alley	Alley	Asphalt	Private	133	14	207	96
238	238-1	90	5	134 ALY	BAY ST	133 ALY	3887	Alley	Alley	Asphalt	Private	87	12	116	15
301	301-1	90	10	134 ALY	133 ALY	FIRST ST	3887	Alley	Alley	Asphalt	Private	133	11	163	28
24	24-1	100	5	138 ALY	FAIRVIEW AVE	PROSPECT ST	326	Alley	Alley	Asphalt	City	491	18	983	93
1414	1414-1	110	5	140 ALY	PROSPECT ST	EAST END	1803	Alley	Alley	Asphalt	City	703	16	1,250	64
891	891-1	120	5	141 ALY	LUCILLA CT	SE END	1157	Alley	Alley	Asphalt	City	166	18	331	77
1859	1859-1	130	5	142 ALY	142 ALY @TEE	S PEARL ST	4677	Alley	Alley	Asphalt	City	437	12	582	11
2188	2188-1	130	10	142 ALY	EMERALD DR	142 ALY @TEE	4677	Alley	Alley	Asphalt	City	160	11	196	23
1064	1064-1	140	5	142 ALY	EAST END	142 ALY @TEE	4677	Alley	Alley	Asphalt	City	62	8	55	31
822	822-1	150	5	143 ALY	144 ALY	PROSPECT ST	1167	Alley	Alley	Asphalt	City	733	10	815	77
1734	1734-1	160	5	144 ALY	HAGER ST	143 ALY	3692	Alley	Alley	Asphalt	City	833	12	1,111	24
388	388-1	170	5	144 ALY	N CHRISTIAN ST	MARION CT	3692	Alley	Alley	Asphalt	City	272	18	543	50
1531	1531-1	180	5	145 ALY	HAGER ST	147 ALY	4694	Alley	Alley	Asphalt	City	562	13	812	6
1873	1873-1	190	5	146 ALY	156 ALY	S PEARL ST	980	Alley	Alley	Asphalt	City	321	9	321	80
1321	1321-1	200	5	147 ALY	145 ALY	PROSPECT ST	4427	Alley	Alley	Asphalt	City	529	12	705	11
1093	1093-1	210	5	148 ALY	146 ALY	PROSPECT ST	1262	Residential	Local	Concrete	City	529	10	588	75
2358	2358-1	220	5	149 ALY	150 ALY	PROSPECT ST	4103	Alley	Alley	Asphalt	Private	457	8	406	9
748	748-1	230	5	15 ALY	CITY LIMITS	16 ALY	2194	Alley	Alley	Asphalt	City	231	18	462	51
1622	1622-1	240	5	150 ALY	149 ALY	S PEARL ST	4074	Alley	Alley	Asphalt	Private	142	12	189	26
2359	2359-1	240	10	150 ALY	HAGER ST	149 ALY	1387	Alley	Alley	Asphalt	Private	144	10	160	72
15	15-1	250	5	151 ALY	155 ALY	S PEARL ST	4068	Alley	Alley	Asphalt	Private	359	8	319	19
2357	2357-1	270	5	156 ALY	WABANK ST	146 ALY	4883	Alley	Alley	Asphalt	City	458	10	509	11
12	12-1	280	5	158 ALY	158 ALY SW	WABANK ST	4094	Alley	Alley	Asphalt	Private	262	13	378	18
177	177-1	290	5	159 ALY	PROSPECT ST	158 ALY SW	1672	Alley	Alley	Asphalt	Private	184	12	246	67
913	913-1	300	5	16 ALY	15 ALY	CITY LIMITS	4271	Alley	Alley	Asphalt	Private	126	10	140	21
747	747-1	300	10	16 ALY	PEARL ST	15 ALY	4271	Alley	Alley	Asphalt	Private	142	10	157	9
1874	1874-1	310	5	16 ALY	ROCKLAND ST	SUSQUEHANNA ST	4494	Alley	Alley	Asphalt	Private	634	21	1,478	18
1527	1527-1	320	5	160 ALY	UNION ST	WABANK ST	1147	Alley	Alley	Asphalt	City	579	8	515	77
1090	1090-1	330	5	161 ALY	163 ALY	164 ALY	2535	Alley	Alley	Asphalt	Private	144	26	416	50
1693	1693-1	340	5	163 ALY	161 ALY	166 ALY	3423	Alley	Alley	Asphalt	Private	167	18	333	28
1872	1872-1	340	10	163 ALY	SPRUCE ALY	161 ALY	3423	Alley	Alley	Asphalt	Private	51	16	90	9
1	1-1	331	5	164 ALY	FREMONT ST	161 ALY	2535	Alley	Alley	Asphalt	Private	169	12	225	49
2	2-1	350	5	166 ALY	163 ALY	168 ALY	1726	Alley	Alley	Asphalt	Private	167	16	297	62
173	173-1	360	5	167 ALY	166 ALY	164 ALY	2845	Alley	Alley	Asphalt	Private	314	18	628	43
1455	1455-1	370	5	168 ALY	166 ALY	PROSPECT ST	2437	Alley	Alley	Asphalt	Private	183	10	203	46
174	174-1	380	5	169 ALY	W VINE ST	HIGH ST	3511	Alley	Alley	Asphalt	City	220	10	244	22
1612	1612-1	390	5	17 ALY	S PLUM ST	18 ALY	1197	Alley	Alley	Asphalt	City	300	11	366	76

ED_006502_00000068-00081

Segment ID	Subseg ID	Street No	Block No	Street Name	From Street	To Street	Priority	Model FunCl	Classification	Pavetype	Owner	Length (ft)	Width (ft)	Area (yd2)	Pavement Condition Index (PCI)
1053	1053-1	390	10	17 ALY	18 ALY	DAUPHIN ST	1197	Alley	Alley	Asphalt	City	117	12	0	76
180	180-1	400	5	171 ALY	HIGH ST	172 ALY	4186	Alley	Alley	Asphalt	Private	236	14	368	24
179	179-1	400	10	171 ALY	172 ALY	ST JOSEPH ST	4186	Alley	Alley	Asphalt	Private	204	14	316	24
1076	1076-1	410	5	172 ALY	170 ALY	171 ALY	4627	Alley	Alley	Asphalt	Private	290	16	516	18
1570	1570-1	410	10	172 ALY	S PEARL ST	170 ALY	4627	Alley	Alley	Asphalt	Private	147	11	179	10
1119	1119-1	420	5	174 ALY	205 ALY	175 ALY	4039	Alley	Alley	Asphalt	City	212	13	307	10
2206	2206-1	420	10	174 ALY	HIGH ST	205 ALY	4039	Alley	Alley	Asphalt	City	417	11	509	11
1118	1118-1	430	5	175 ALY	180 ALY	174 ALY	3408	Alley	Alley	Asphalt	City	154	9	154	38
1668	1668-1	440	5	176 ALY	HERSHEY AVE	CITY LIMITS	1515	Alley	Alley	Asphalt	Private	192	11	235	70
741	741-1	450	5	18 ALY	17 ALY	PEARL ST	4101	Alley	Alley	Asphalt	Private	172	10	191	18
737	737-1	450	10	18 ALY	19 ALY	17 ALY	3239	Alley	Alley	Asphalt	Private	141	20	313	44
733	733-1	450	15	18 ALY	SIXTH ST	19 ALY	3239	Alley	Alley	Asphalt	Private	147	19	310	26
1200	1200-1	460	5	18 ALY	S PLUM ST	17 ALY	1759	Alley	Alley	Asphalt	City	264	13	381	65
1615	1615-1	470	5	180 ALY	175 ALY	LAFAYETTE ST	1599	Alley	Alley	Asphalt	Private	148	11	180	68
41	41-1	480	5	181 ALY	179 ALY	HIGH ST	4961	Alley	Alley	Asphalt	Private	358	12	478	10
496	496-1	490	5	184 ALY	FREMONT ST	CITY LIMITS	1306	Alley	Alley	Asphalt	City	719	11	878	74
862	862-1	500	5	186 ALY	FREMONT ST	203 ALY	2395	Alley	Alley	Asphalt	City	312	13	450	52
871	871-1	510	5	187 ALY	FREMONT ST	UNION ST	1918	Alley	Alley	Asphalt	City	438	9	438	62
1058	1058-1	520	5	19 ALY	DAUPHIN ST	JUNIATA ST	1950	Alley	Alley	Asphalt	City	582	13	841	61
34	34-1	530	5	190 ALY	192 ALY	191 ALY	1359	Alley	Alley	Asphalt	Private	574	19	1,211	73
36	36-1	540	5	194 ALY	191 ALY	UNION ST	842	Alley	Alley	Asphalt	Private	147	10	164	83
2207	2207-1	550	5	200 ALY	EUCLID AVE	SW END	3088	Alley	Alley	Asphalt	Private	353	15	589	38
27	27-1	560	5	202 ALY	HERSHEY AVE	203 ALY	3342	Alley	Alley	Asphalt	Private	286	18	571	33
28	28-1	570	5	203 ALY	UNION ST	202 ALY	1147	Alley	Alley	Asphalt	Private	146	18	293	77
1529	1529-1	580	5	205 ALY	S PEARL ST	174 ALY	4069	Alley	Alley	Asphalt	City	150	13	216	19
1143	1143-1	590	5	21 ALY	PALM ST	WEST END	1175	Alley	Alley	Asphalt	Private	375	12	500	74
1533	1533-1	600	5	216 ALY	EMERALD DR	PRICE CT	2992	Alley	Alley	Asphalt	Private	398	14	619	40
495	495-1	610	5	217 ALY	EMERALD DR	PRICE CT	1246	Alley	Alley	Asphalt	Private	344	19	726	72
562	562-1	620	5	218 ALY	FAIRVIEW AVE	TOPAZ DR	1709	Alley	Alley	Asphalt	City	432	18	864	62
1682	1682-1	630	5	219 ALY	MARJORY TER	FAIRVIEW AVE	3317	Alley	Alley	Asphalt	City	409	16	728	34
941	941-1	640	5	22 ALY	LOCUST ST	CHESTER ST	4027	Alley	Alley	Asphalt	Private	413	9	413	19
943	943-1	650	5	24 ALY	WEST END	25 ALY	326	Alley	Alley	Asphalt	Private	102	50	569	93
517	517-1	660	5	25 ALY	S PLUM ST	EAST END	1072	Alley	Alley	Asphalt	Private	90	16	160	79
990	990-1	670	5	27 ALY	NORTH END	NEW DAUPHIN ST	2877	Alley	Alley	Asphalt	Private	467	18	934	42
999	999-1	680	5	29 ALY	59 ALY	59 ALY SE	4806	Alley	Alley	Asphalt	Private	109	25	302	15
1972	1972-1	680	10	29 ALY	59 ALY SE	S MARSHALL ST	4806	Alley	Alley	Asphalt	Private	264	26	763	12
1001	1001-1	690	5	3 ALY	THIRD ST	4 ALY	1463	Alley	Alley	Asphalt	City	109	20	242	74
1000	1000-1	690	10	3 ALY	4 ALY	OCEAN AVE	1463	Alley	Alley	Asphalt	City	93	18	186	67
995	995-1	700	5	31 ALY	JUNIATA ST	32 ALY	4427	Alley	Alley	Asphalt	Private	341	19	721	20
556	556-1	710	5	33 ALY	29 ALY	4 ALY SW	1053	Alley	Alley	Asphalt	City	141	12	187	76
993	993-1	710	10	33 ALY	4 ALY SW	34 ALY	1053	Alley	Alley	Asphalt	City	78	17	147	83
1753	1753-1	720	5	33 ALY	S FRANKLIN ST	STEVENS AVE	3011	Alley	Alley	Asphalt	City	411	15	684	40
1688	1688-1	730	5	34 ALY	OCEAN AVE	SECOND ST	4157	Alley	Alley	Asphalt	City	222	10	246	17
1689	1689-1	740	5	34 ALY	STEVENS AVE	S FRANKLIN ST	2834	Alley	Alley	Asphalt	City	410	20	912	43
1390	1390-1	750	5	36 ALY	SECOND ST	37 ALY	2212	Alley	Alley	Asphalt	Private	126	11	154	56
944	944-1	760	5	37 ALY	38 ALY	36 ALY	466	Alley	Alley	Asphalt	Private	211	15	352	91
154	154-1	770	5	38 ALY	37 ALY	SECOND ST	200	Alley	Alley	Asphalt	Private	121	16	215	96

ED_006502_00000068-00082

Segment ID	Subseg ID	Street No	Block No	Street Name	From Street	To Street	Priority	Model FunCl	Classification	Pavetype	Owner	Length (ft)	Width (ft)	Area (yd2)	Pavement Condition Index (PCI)
986	986-1	780	5	39 ALY	SECOND ST	BAY ST	1762	Alley	Alley	Asphalt	Private	219	12	293	65
542	542-1	790	5	4 ALY	3 ALY	CANARY LN	980	Alley	Alley	Asphalt	City	292	15	486	80
1087	1087-1	800	5	40 ALY	41 ALY	134 ALY	1699	Alley	Alley	Asphalt	City	220	12	294	66
1026	1026-1	810	5	42 ALY	43 ALY	THIRD ST	3118	Alley	Alley	Asphalt	Private	121	18	241	37
1025	1025-1	810	10	42 ALY	OCEAN AVE	43 ALY	3118	Alley	Alley	Asphalt	Private	94	18	188	23
1028	1028-1	820	5	45 ALY	46 ALY	GEORGE ST	4113	Alley	Alley	Asphalt	Private	92	9	92	9
1027	1027-1	820	10	45 ALY	42 ALY	46 ALY	4113	Alley	Alley	Asphalt	Private	129	12	172	8
1029	1029-1	830	5	46 ALY	45 ALY	47 ALY	4217	Alley	Alley	Asphalt	Private	304	15	506	16
1030	1030-1	840	5	47 ALY	46 ALY	GEORGE ST	2601	Alley	Alley	Asphalt	Private	93	9	93	25
2356	2356-1	840	10	47 ALY	44 ALY	46 ALY	2601	Alley	Alley	Asphalt	Private	128	12	171	52
1189	1189-1	850	5	53 ALY	SCHUYLKILL ST	DELAWARE ST	4471	Alley	Alley	Asphalt	Private	606	12	808	11
1186	1186-1	860	5	54 ALY	S FRANKLIN ST	DELAWARE ST	2143	Alley	Alley	Asphalt	City	336	14	523	57
1294	1294-1	870	5	59 ALY	REIKER AVE	FIRST ST	839	Alley	Alley	Asphalt	City	200	12	266	83
1166	1166-1	880	5	59 ALY	NEW DAUPHIN ST	29 ALY	1753	Alley	Alley	Asphalt	Private	166	12	221	65
591	591-1	880	10	59 ALY	29 ALY	JUNIATA ST	1845	Alley	Alley	Asphalt	City	416	15	694	63
1055	1055-1	890	5	6 ALY	GEORGE ST	7 ALY	3155	Alley	Alley	Asphalt	Private	105	16	186	30
1054	1054-1	890	10	6 ALY	7 ALY	THIRD ST	3155	Alley	Alley	Asphalt	Private	124	13	179	30
1766	1766-1	900	5	60 ALY	59 ALY	OLD DORWART ST	798	Alley	Alley	Asphalt	City	127	14	198	84
47	47-1	910	5	71 ALY	BEAVER ST	S QUEEN ST	2513	Alley	Alley	Asphalt	Private	298	13	430	50
1103	1103-1	920	5	74 ALY	S PRINCE ST	MILL ST	2180	Alley	Alley	Asphalt	City	198	15	330	56
1024	1024-1	930	5	8 ALY	10 ALY	7 ALY	2162	Alley	Alley	Asphalt	Private	97	14	151	48
1023	1023-1	930	10	8 ALY	7 ALY	CANARY LN	2162	Alley	Alley	Asphalt	Private	123	14	192	64
1694	1694-1	940	5	80 ALY	HAZEL ST	HAGER ST	1301	Alley	Alley	Asphalt	Private	662	10	736	74
1161	1161-1	950	5	81 ALY	HAGER ST	83 ALY	4530	Alley	Alley	Asphalt	Private	495	16	880	9
2214	2214-1	960	5	ABBAS AVE	NW END	WALTER AVE	1705	Residential	Local	Asphalt	City	135	50	752	60
2215	2215-1	960	10	ABBAS AVE	WALTER AVE	ROZET AVE	1705	Residential	Local	Asphalt	City	364	38	1,537	71
2216	2216-1	960	15	ABBAS AVE	ROZET AVE	WILLIAM LN	1705	Residential	Local	Asphalt	City	437	38	1,843	77
2217	2217-1	960	20	ABBAS AVE	WILLIAM LN	PUTNAM DR	1705	Residential	Local	Asphalt	City	630	37	2,590	71
1111	1111-1	970	5	ABRAHAM POLITE SR AVE	E ANDREW ST	SOUTH END	4372	Residential	Local	Asphalt	Private	479	26	1,383	33
1868	1868-1	980	5	ABRASO ST	MANHEIM PIKE	LOOP RD	4036	Residential	Local	Asphalt	City	723	37	2,973	38
588	588-1	5210	5	ALLEY A	N BROAD ST	CITY LIMIT	1799	Alley	Alley	Asphalt	City	79	14	123	64
1847	1847-1	1000	5	ALMANAC AVE	S BROAD ST	S FRANKLIN ST	4208	Residential	Local	Asphalt	City	1,492	36	5,968	35
1712	1712-1	1010	5	ANDREW ST	HILLSIDE AVE	NEW DORWART ST	2961	Residential	Local	Asphalt	City	252	22	617	51
1393	1393-1	1020	5	ANDREW ST	S PRINCE ST	MILL ST	3770	Residential	Local	Asphalt	City	198	17	374	37
708	708-1	1020	10	ANDREW ST	BEAVER ST	S PRINCE ST	4464	Residential	Local	Asphalt	City	269	22	657	23
1789	1789-1	1020	15	ANDREW ST	E ANDREW ST	BEAVER ST	4464	Residential	Local	Asphalt	City	300	19	634	28
1109	1109-1	1020	20	ANDREW ST	W ANDREW ST	ABRAHAM POLITE SR AVE	2484	Residential	Local	Asphalt	City	286	23	732	58
1110	1110-1	1020	25	ANDREW ST	ABRAHAM POLITE SR AVE	E STRAWBERRY ST	2484	Residential	Local	Asphalt	City	33	23	84	66
1441	1441-1	1030	5	ANN ST	CHESAPEAKE ST	SCHUYLKILL ST	6680	Collector	Collector	Asphalt	City	605	38	2,556	21
1440	1440-1	1030	10	ANN ST	SUSQUEHANNA ST	CHESAPEAKE ST	4256	Collector	Collector	Asphalt	City	612	38	2,585	47
2348	2348-1	1030	15	ANN ST	JUNIATA ST	SUSQUEHANNA ST	5761	Collector	Collector	Asphalt	City	582	35	2,262	28
1377	1377-1	1030	20	ANN ST	NEW DAUPHIN ST	JUNIATA ST	1827	Collector	Collector	Asphalt	City	582	34	2,200	77
1310	1310-1	1030	25	ANN ST	GREEN ST	NEW DAUPHIN ST	3017	Collector	Collector	Asphalt	City	567	39	2,456	59
1981	1981-1	1030	30	ANN ST	EAST END AVE	GREEN ST	3017	Collector	Collector	Asphalt	City	448	34	1,691	67
465	465-1	1030	35	ANN ST	E MIFFLIN ST	EAST END AVE	1054	Collector	Collector	Asphalt	City	243	36	972	91
445	445-1	1030	40	ANN ST	N ANN ST	E MIFFLIN ST	1054	Collector	Collector	Asphalt	City	286	35	1,112	83
408	408-1	1030	45	ANN ST	S ANN ST	E GRANT ST	1219	Residential	Local	Asphalt	City	267	40	1,188	80

ED_006502_00000068-00083

Segment ID	Subseg ID	Street No	Block No	Street Name	From Street	To Street	Priority	Model FunCl	Classification	Pavetype	Owner	Length (ft)	Width (ft)	Area (yd2)	Pavement Condition Index (PCI)
1563	1563-1	1030	50	ANN ST	E GRANT ST	E ORANGE ST	1219	Residential	Local	Asphalt	City	281	37	1,157	79
1472	1472-1	1030	55	ANN ST	E ORANGE ST	E MARION ST	2966	Residential	Local	Asphalt	City	281	35	1,095	52
1237	1237-1	1030	60	ANN ST	E MARION ST	SCHOOL HOUSE ALY	2966	Residential	Local	Asphalt	City	144	36	576	49
337	337-1	1030	65	ANN ST	SCHOOL HOUSE ALY	E CHESTNUT ST	2966	Residential	Local	Asphalt	City	156	38	659	49
1468	1468-1	1030	70	ANN ST	E CHESTNUT ST	E FULTON ST	3099	Residential	Local	Asphalt	City	245	37	1,008	58
838	838-1	1030	75	ANN ST	E FULTON ST	E WALNUT ST	3099	Residential	Local	Asphalt	City	371	37	1,526	42
120	120-1	1040	5	ANN ST	E CLAY ST	ROCK ST	2049	Residential	Local	Asphalt	City	214	38	905	55
69	69-1	1040	10	ANN ST	ROCK ST	E ROSS ST	2049	Residential	Local	Asphalt	City	214	38	903	77
1517	1517-1	1040	15	ANN ST	E ROSS ST	ICE AVE	4339	Residential	Local	Asphalt	City	214	40	950	33
1233	1233-1	1050	5	ARCADIA RD	STEEL WAY	CITY LIMITS	1846	Residential	Local	Asphalt	City	988	34	3,734	69
667	667-1	1060	5	ARCH ST	FILBERT ST	NEW DORWART ST	261	Residential	Local	Asphalt	City	498	12	664	96
402	402-1	1060	10	ARCH ST	W STRAWBERRY ST	FILBERT ST	2957	Residential	Local	Asphalt	City	796	13	1,149	51
2071	2071-1	1070	5	ARCH ST	W VINE ST	W STRAWBERRY ST	4072	Residential	Local	Asphalt	City	325	16	579	32
1491	1491-1	1070	10	ARCH ST	W MIFFLIN ST	W VINE ST	4774	Residential	Local	Asphalt	City	302	14	469	20
2180	2180-1	1080	5	ARCH ST	W GRANT ST	W ORANGE ST	2304	Residential	Local	Asphalt	City	297	13	429	62
2181	2181-1	1080	10	ARCH ST	W ORANGE ST	W MARION ST	3029	Residential	Local	Asphalt	City	292	10	325	41
2182	2182-1	1080	15	ARCH ST	W MARION ST	W CHESTNUT ST	3029	Residential	Local	Asphalt	City	297	14	462	56
2195	2195-1	1080	20	ARCH ST	W CHESTNUT ST	W FULTON ST	307	Residential	Local	Asphalt	City	291	9	291	95
2194	2194-1	1080	25	ARCH ST	W FULTON ST SOUTH	W FULTON ST NORTH	307	Residential	Local	Asphalt	City	173	11	211	95
336	336-1	1080	30	ARCH ST	W FULTON ST	W WALNUT ST	307	Residential	Local	Asphalt	City	130	9	130	95
1060	1060-1	1080	35	ARCH ST	W WALNUT ST	W LEMON ST	3989	Residential	Local	Asphalt	City	580	14	903	34
403	403-1	1090	5	ATLANTIC AVE	NORTH ST	CHESTER ST	3355	Residential	Local	Asphalt	City	240	15	400	44
982	982-1	1100	5	AYRES CT	MCCASKEY AVE	EAST END	637	Residential	Local	Asphalt	City	306	30	1,022	89
289	289-1	1110	5	BAY ST	PEARL ST	38 ALY	1619	Residential	Local	Asphalt	City	152	16	270	73
304	304-1	1110	10	BAY ST	36 ALY	PEARL ST	5430	Residential	Local	Asphalt	City	135	13	194	10
286	286-1	1110	15	BAY ST	38 ALY	36 ALY	2915	Residential	Local	Asphalt	City	216	15	360	47
659	659-1	1110	20	BAY ST	RUBY ST	38 ALY	2915	Residential	Local	Asphalt	City	137	17	258	58
1818	1818-1	1110	25	BAY ST	39 ALY	RUBY ST	3949	Residential	Local	Asphalt	City	151	16	268	34
239	239-1	1110	30	BAY ST	134 ALY	39 ALY	3949	Residential	Local	Asphalt	City	288	15	480	32
1375	1375-1	1110	35	BAY ST	CORAL ST	134 ALY	3949	Residential	Local	Asphalt	City	132	15	220	40
191	191-1	1120	5	BEAVER ST	SEYMOUR ST	FURNACE ST	4198	Residential	Local	Asphalt	City	501	21	1,168	30
1033	1033-1	1120	10	BEAVER ST	HAGER ST	SEYMOUR ST	4126	Residential	Local	Asphalt	City	495	20	1,100	34
696	696-1	1120	15	BEAVER ST	HAZEL ST	HAGER ST	4126	Residential	Local	Asphalt	City	663	20	1,474	29
754	754-1	1120	20	BEAVER ST	W ANDREW ST	HAZEL ST	4815	Residential	Local	Asphalt	City	667	20	1,481	17
2080	2080-1	1120	25	BEAVER ST	CONESTOGA ST	W ANDREW ST	4815	Residential	Local	Asphalt	City	615	22	1,504	22
630	630-1	1120	30	BEAVER ST	W FARNUM ST	CONESTOGA ST	2698	Residential	Local	Asphalt	City	574	38	2,423	54
1205	1205-1	1120	35	BEAVER ST	71 ALY	W FARNUM ST	2698	Residential	Local	Asphalt	City	444	15	740	54
237	237-1	1120	40	BEAVER ST	W VINE ST	71 ALY	2698	Residential	Local	Asphalt	City	126	14	195	72
2016	2016-1	1120	45	BEAVER ST	W MIFFLIN ST	W VINE ST	1742	Residential	Local	Asphalt	City	305	41	1,388	71
1071	1071-1	1130	5	BELMONT ST	CIRCLE AVE	BELMONT ST @TEE	4720	Residential	Local	Asphalt	City	251	21	586	32
2078	2078-1	1130	10	BELMONT ST	NORTH END	BELMONT ST @TEE	1355	Residential	Local	Asphalt	City	150	12	200	77
2225	2225-1	1140	5	BELMONT ST	BELMONT ST @TEE	SE END	4720	Residential	Local	Asphalt	City	172	18	343	19
1990	1990-1	1150	5	BLUEBIRD DR	CITY LIMITS	BLUEBIRD DR @WYE	908	Residential	Local	Asphalt	City	108	27	325	64
1992	1992-1	1150	10	BLUEBIRD DR	BLUEBIRD DR @WYE	BLUEBIRD DR @WYE	908	Residential	Local	Asphalt	City	204	29	656	96
1991	1991-1	1160	5	BLUEBIRD DR	BLUEBIRD DR @WYE	BLUEBIRD DR @WYE	908	Residential	Local	Asphalt	City	209	23	534	96
1989	1989-1	1160	10	BLUEBIRD DR	BLUEBIRD DR @WYE	WARBLER RD	908	Residential	Local	Asphalt	City	627	26	1,811	82
189	189-1	1170	5	BRANDON CT	WABANK ST	NW END	2799	Residential	Local	Asphalt	City	297	38	1,254	49

ED_006502_00000068-00084

Segment ID	Subseg ID	Street No	Block No	Street Name	From Street	To Street	Priority	Model FunCl	Classification	Pavetype	Owner	Length (ft)	Width (ft)	Area (yd2)	Pavement Condition Index (PCI)
2289	2289-1	1180	5	BRENDLE ALY	EUCLID AVE	CITY LIMITS	4377	Alley	Alley	Asphalt	City	763	18	1,526	12
1424	1424-1	1190	5	BRIAN RD	NORTH END	GLENN RD	2760	Residential	Local	Asphalt	City	112	33	412	50
560	560-1	1200	5	BROAD ST	CIRCLE AVE	ALMANAC AVE	4479	Arterial	Arterial	Asphalt	City	603	37	2,480	56
1604	1604-1	1200	10	BROAD ST	CLERMONT AVE	CIRCLE AVE	4479	Arterial	Arterial	Asphalt	City	931	42	4,343	52
1309	1309-1	1200	15	BROAD ST	S CONESTOGA DR	CLERMONT AVE	4479	Arterial	Arterial	Asphalt	City	298	53	1,754	61
1362	1362-1	1200	20	BROAD ST	N BROAD ST	S CONESTOGA DR	6288	Arterial	Arterial	Asphalt	City	1,474	48	7,863	37
1562	1562-1	1200	25	BROAD ST	S BROAD ST	CLARK ST	5605	Arterial	Arterial	Asphalt	City	216	53	1,271	47
954	954-1	1200	30	BROAD ST	CLARK ST	ALLEY A	1430	Arterial	Arterial	Asphalt	City	151	49	819	94
56	56-1	1200	35	BROAD ST	ALLEY A	E ORANGE ST	1430	Arterial	Arterial	Asphalt	City	159	53	936	78
1151	1151-1	1200	40	BROAD ST	E ORANGE ST	GROFFTOWN RD	6404	Arterial	Arterial	Asphalt	City	292	52	1,686	29
1603	1603-1	1200	45	BROAD ST	GROFFTOWN RD	E CHESTNUT ST	6404	Arterial	Arterial	Asphalt	City	300	51	1,700	43
2229	2229-1	1200	50	BROAD ST	E CHESTNUT ST	E FULTON ST	4233	Arterial	Arterial	Asphalt	City	284	51	1,612	60
196	196-1	1200	55	BROAD ST	E FULTON ST	E WALNUT ST	4233	Arterial	Arterial	Asphalt	City	289	54	1,733	56
2323	2323-1	1200	60	BROAD ST	E WALNUT ST	E MADISON ST	4978	Collector	Collector	Asphalt	City	256	53	1,505	38
832	832-1	1200	65	BROAD ST	E MADISON ST	LEHIGH AVE	4978	Collector	Collector	Asphalt	City	257	52	1,483	29
2232	2232-1	1210	5	BROWNING RD	LONGFELLOW DR	CHAUCER LN	3475	Residential	Local	Asphalt	City	2,065	33	7,571	47
2231	2231-1	1210	10	BROWNING RD	CHAUCER LN	HOSTETTER LN	4529	Residential	Local	Asphalt	City	682	34	2,577	25
2230	2230-1	1210	15	BROWNING RD	HOSTETTER LN	LONGFELLOW DR	2628	Residential	Local	Asphalt	City	714	37	2,937	56
2121	2121-1	1220	5	BUCHANAN AVE	STATE ST	CITY LIMITS	5021	Collector	Collector	Asphalt	City	60	42	280	42
578	578-1	1220	10	BUCHANAN AVE	RACE AVE	STATE ST	5021	Collector	Collector	Asphalt	City	425	43	2,032	37
480	480-1	1220	15	BUCHANAN AVE	N WEST END AVE	RACE AVE	1059	Collector	Collector	Asphalt	City	707	43	3,379	87
840	840-1	1220	20	BUCHANAN AVE	W LEMON ST	N WEST END AVE	3200	Collector	Collector	Asphalt	City	581	42	2,711	60
1329	1329-1	1230	5	BURROWES AVE	N MARSHALL ST	N FRANKLIN ST	3	Residential	Local	Concrete	City	664	27	1,992	100
960	960-1	1230	10	BURROWES AVE	N FRANKLIN ST	N RESERVOIR ST	4515	Residential	Local	Asphalt	City	656	16	1,167	25
127	127-1	1230	15	BURROWES AVE	N RESERVOIR ST	E ROSS ST	4286	Residential	Local	Asphalt	City	763	15	1,271	34
2370	2370-1	1240	5	BUTTERCUP RD	CITY LIMITS	TENNYSON DR	3949	Residential	Local	Asphalt	City	289	36	1,154	28
245	245-1	1240	10	BUTTERCUP RD	TENNYSON DR	WHITTIER LN	3949	Residential	Local	Asphalt	City	362	38	1,526	39
1877	1877-1	1250	5	CALDER RD	CITY LIMITS	MANHEIM PIKE	1755	Residential	Local	Asphalt	City	408	32	1,451	71
786	786-1	1260	5	CALVERT LN	WINTHROP DR	UNION ST	4170	Residential	Local	Asphalt	City	555	36	2,219	31
1905	1905-1	1270	5	CALVERT LN	CHARLES RD	WINTHROP DR	4348	Residential	Local	Asphalt	City	257	17	486	28
2338	2338-1	1280	5	CAMPBELL AVE	MANOR ST	W FILBERT ST	1562	Residential	Local	Asphalt	City	356	13	514	74
658	658-1	1290	5	CAMPBELL AVE	S MARY ST	MANOR ST	3228	Residential	Local	Asphalt	City	286	14	444	41
1142	1142-1	1300	5	CANARY LN	8 ALY	4 ALY	1123	Residential	Local	Asphalt	City	125	11	152	81
1022	1022-1	1300	10	CANARY LN	4 ALY	2 ALY	1123	Residential	Local	Asphalt	City	96	8	85	82
1016	1016-1	1310	5	CAROLINE ST	MANOR ST	CRYSTAL ST	1623	Residential	Local	Asphalt	City	490	21	1,144	73
197	197-1	4512	5	CHAMBERS ST	SPRUCE ST	EOP	1688	Residential	Local	Asphalt	City	151	14	235	72
310	310-1	1320	5	CHARLES RD	CITY LIMITS	FREMONT ST	5493	Collector	Collector	Asphalt	City	123	27	368	40
1063	1063-1	1320	10	CHARLES RD	FREMONT ST	UNION ST	5493	Collector	Collector	Asphalt	City	442	28	1,375	34
1900	1900-1	1320	15	CHARLES RD	UNION ST	CALVERT LN	3842	Collector	Collector	Asphalt	City	291	31	1,001	52
1927	1927-1	1330	5	CHARLES RD	CITY LIMITS NW	CITY LIMITS SE	3842	Collector	Collector	Asphalt	City	146	27	439	54
2263	2263-1	1330	10	CHARLES RD	CITY LIMITS	WABANK RD	3842	Collector	Collector	Asphalt	City	146	28	455	50
1881	1881-1	1340	5	CHARLES RD	CITY LIMITS NW	CITY LIMITS SE	623	Collector	Collector	Asphalt	City	229	22	561	96
1880	1880-1	1340	10	CHARLES RD	CITY LIMITS NW	CITY LIMITS SE	623	Collector	Collector	Asphalt	City	24	22	58	59
1258	1258-1	1350	5	CHARLOTTE ST	W KING ST	W GRANT ST	3475	Residential	Local	Asphalt	City	292	34	1,102	43
462	462-1	1350	10	CHARLOTTE ST	W GRANT ST	W ORANGE ST	3475	Residential	Local	Asphalt	City	290	44	1,418	42
439	439-1	1350	15	CHARLOTTE ST	W ORANGE ST	W MARION ST	5365	Residential	Local	Asphalt	City	291	43	1,389	17
1355	1355-1	1350	20	CHARLOTTE ST	W MARION ST	W CHESTNUT ST	3216	Residential	Local	Asphalt	City	308	42	1,435	42

ED_006502_00000068-00085

Segment ID	Subseg ID	Street No	Block No	Street Name	From Street	To Street	Priority	Model FunCl	Classification	Pavetype	Owner	Length (ft)	Width (ft)	Area (yd2)	Pavement Condition Index (PCI)
1354	1354-1	1350	25	CHARLOTTE ST	W CHESTNUT ST	W WALNUT ST	2980	Residential	Local	Asphalt	City	597	41	2,722	50
1250	1250-1	1350	30	CHARLOTTE ST	W WALNUT ST	W MADISON ST	429	Residential	Local	Asphalt	City	398	38	1,679	93
213	213-1	1350	35	CHARLOTTE ST	W MADISON ST	W LEMON ST	429	Residential	Local	Asphalt	City	184	37	758	93
1344	1344-1	1350	40	CHARLOTTE ST	W LEMON ST	W JAMES ST	631	Residential	Local	Asphalt	City	583	42	2,721	89
142	142-1	1350	45	CHARLOTTE ST	W JAMES ST	W FREDERICK ST	1566	Residential	Local	Asphalt	City	544	43	2,601	71
831	831-1	1350	50	CHARLOTTE ST	W FREDERICK ST	HARRISBURG AVE	1566	Residential	Local	Asphalt	City	541	41	2,465	77
1339	1339-1	1360	5	CHARLOTTE ST	W LIBERTY ST	CITY LIMITS	4099	Residential	Local	Asphalt	City	180	29	579	37
2286	2286-1	1360	10	CHARLOTTE ST	CITY LIMITS	JACKSON ST	4099	Residential	Local	Asphalt	City	156	29	503	37
2285	2285-1	1370	5	CHARLOTTE ST	JACKSON ST	LINCOLN ST	261	Residential	Local	Asphalt	City	279	27	838	96
1197	1197-1	1380	5	CHAUCER LN	WHITTIER LN	LONGFELLOW DR	342	Residential	Local	Asphalt	City	378	34	1,429	93
677	677-1	1380	10	CHAUCER LN	LONGFELLOW DR	BROWNING RD	342	Residential	Local	Asphalt	City	373	35	1,450	95
2017	2017-1	1390	5	CHERRY ST	E GRANT ST	E ORANGE ST	1942	Residential	Local	Asphalt	City	288	15	480	68
1624	1624-1	1390	10	CHERRY ST	E ORANGE ST	E MARION ST	1326	Residential	Local	Asphalt	City	280	11	343	90
360	360-1	1390	15	CHERRY ST	E MARION ST	E CHESTNUT ST	1326	Residential	Local	Asphalt	City	300	13	434	68
615	615-1	1390	20	CHERRY ST	E CHESTNUT ST	E FULTON ST	4106	Residential	Local	Asphalt	City	412	9	412	29
1937	1937-1	1390	25	CHERRY ST	E FULTON ST	E WALNUT ST	4106	Residential	Local	Asphalt	City	165	12	220	37
215	215-1	1390	30	CHERRY ST	E WALNUT ST	E MADISON ST	3898	Residential	Local	Asphalt	City	288	15	480	38
203	203-1	1390	35	CHERRY ST	E MADISON ST	E LEMON ST	3898	Residential	Local	Asphalt	City	293	15	488	32
146	146-1	1390	40	CHERRY ST	E LEMON ST	SPRUCE ST	2400	Residential	Local	Asphalt	City	289	12	386	55
117	117-1	1390	45	CHERRY ST	SPRUCE ST	E JAMES ST	2400	Residential	Local	Asphalt	City	295	14	459	64
96	96-1	1400	5	CHERRY ST	E FREDERICK ST	E NEW ST	4218	Residential	Local	Asphalt	City	394	20	877	30
1922	1922-1	1400	10	CHERRY ST	E NEW ST	E CLAY ST	1974	Residential	Local	Asphalt	City	386	20	858	67
128	128-1	1400	15	CHERRY ST	E CLAY ST	E ROSS ST	2145	Residential	Local	Asphalt	City	412	14	640	64
2316	2316-1	1400	20	CHERRY ST	E ROSS ST	E LIBERTY ST	3259	Residential	Local	Asphalt	City	411	19	868	46
699	699-1	1410	5	CHESAPEAKE ST	S QUEEN ST	12 ALY	2799	Arterial	Arterial	Asphalt	City	174	38	733	82
1852	1852-1	1410	10	CHESAPEAKE ST	12 ALY	E STRAWBERRY ST	2799	Arterial	Arterial	Asphalt	City	1,610	42	7,514	71
1400	1400-1	1410	15	CHESAPEAKE ST	E STRAWBERRY ST	S DUKE ST	4324	Arterial	Arterial	Asphalt	City	898	42	4,190	57
1396	1396-1	1410	20	CHESAPEAKE ST	S DUKE ST	S LIME ST	6497	Arterial	Arterial	Asphalt	City	236	40	1,049	35
746	746-1	1410	25	CHESAPEAKE ST	S LIME ST	PLAZA LN	4370	Arterial	Arterial	Asphalt	City	109	43	520	60
744	744-1	1410	30	CHESAPEAKE ST	PLAZA LN	S ANN ST	4370	Arterial	Arterial	Asphalt	City	168	39	730	53
772	772-1	1410	35	CHESAPEAKE ST	S ANN ST	HARRISON ST	7667	Arterial	Arterial	Asphalt	City	263	41	1,197	27
740	740-1	1410	40	CHESAPEAKE ST	HARRISON ST	S MARSHALL ST	5101	Arterial	Arterial	Asphalt	City	264	40	1,172	49
1394	1394-1	1410	45	CHESAPEAKE ST	S MARSHALL ST	STEVENS AVE	5101	Arterial	Arterial	Asphalt	City	264	38	1,115	61
429	429-1	1410	50	CHESAPEAKE ST	STEVENS AVE	S FRANKLIN ST	5101	Arterial	Arterial	Asphalt	City	139	40	620	40
1587	1587-1	1410	55	CHESAPEAKE ST	S FRANKLIN ST	ALMANAC AVE	5101	Arterial	Arterial	Asphalt	City	435	40	1,935	45
621	621-1	1420	5	CHESTER ST	ATLANTIC AVE	E STRAWBERRY ST	3345	Residential	Local	Asphalt	City	376	19	793	42
684	684-1	1420	10	CHESTER ST	S CHRISTIAN ST	ATLANTIC AVE	3345	Residential	Local	Asphalt	City	216	18	432	43
1315	1315-1	1420	15	CHESTER ST	S DUKE ST	S CHRISTIAN ST	3345	Residential	Local	Asphalt	City	410	20	912	47
1283	1283-1	1430	5	CHESTER ST	S LIME ST	ROCKLAND ST	1464	Residential	Local	Asphalt	City	399	48	2,128	76
159	159-1	1430	10	CHESTER ST	PERSHING AVE	S LIME ST	4043	Residential	Local	Asphalt	City	490	21	1,143	33
1407	1407-1	1430	15	CHESTER ST	S SHIPPEN ST	PERSHING AVE	1659	Residential	Local	Asphalt	City	259	21	605	68
1528	1528-1	1430	20	CHESTER ST	22 ALY	S SHIPPEN ST	1659	Residential	Local	Asphalt	City	159	23	406	70
939	939-1	1430	25	CHESTER ST	EAST END AVE	22 ALY	1659	Residential	Local	Asphalt	City	245	22	600	78
395	395-1	1440	5	CHESTNUT ST	ELM ST	MARIETTA AVE	5505	Arterial	Arterial	Asphalt	City	496	42	2,315	51
1657	1657-1	1440	10	CHESTNUT ST	NEVIN ST	ELM ST	5505	Arterial	Arterial	Asphalt	City	427	40	1,896	43
381	381-1	1440	15	CHESTNUT ST	N PINE ST	NEVIN ST	5505	Arterial	Arterial	Asphalt	City	366	39	1,586	38
379	379-1	1440	20	CHESTNUT ST	N MARY ST	N PINE ST	8323	Arterial	Arterial	Asphalt	City	349	39	1,512	21

ED_006502_00000068-00086

Segment ID	Subseg ID	Street No	Block No	Street Name	From Street	To Street	Priority	Model FunCl	Classification	Pavetype	Owner	Length (ft)	Width (ft)	Area (yd2)	Pavement Condition Index (PCI)
377	377-1	1440	25	CHESTNUT ST	LANCASTER AVE	N MARY ST	8323	Arterial	Arterial	Asphalt	City	285	45	1,426	16
1974	1974-1	1440	30	CHESTNUT ST	N CHARLOTTE ST	LANCASTER AVE	8323	Arterial	Arterial	Asphalt	City	290	43	1,387	25
369	369-1	1440	35	CHESTNUT ST	N CONCORD ST	N CHARLOTTE ST	4710	Arterial	Arterial	Asphalt	City	302	44	1,477	47
364	364-1	1440	40	CHESTNUT ST	N MULBERRY ST	N CONCORD ST	4710	Arterial	Arterial	Asphalt	City	290	42	1,356	53
1560	1560-1	1440	45	CHESTNUT ST	N ARCH ST	N MULBERRY ST	4710	Arterial	Arterial	Asphalt	City	289	36	1,154	61
1129	1129-1	1440	50	CHESTNUT ST	N WATER ST	N ARCH ST	7814	Arterial	Arterial	Asphalt	City	280	38	1,182	28
359	359-1	1440	55	CHESTNUT ST	N PRINCE ST	N WATER ST	7814	Arterial	Arterial	Asphalt	City	198	41	904	14
357	357-1	1440	60	CHESTNUT ST	N MARKET ST	N PRINCE ST	4484	Arterial	Arterial	Asphalt	City	289	40	1,284	53
1469	1469-1	1440	65	CHESTNUT ST	N QUEEN ST	N MARKET ST	4484	Arterial	Arterial	Asphalt	City	295	39	1,279	57
354	354-1	1440	70	CHESTNUT ST	W CHESTNUT ST	N CHRISTIAN ST	5245	Arterial	Arterial	Asphalt	City	283	42	1,321	44
351	351-1	1440	75	CHESTNUT ST	N CHRISTIAN ST	N DUKE ST	5245	Arterial	Arterial	Asphalt	City	289	42	1,349	51
348	348-1	1440	80	CHESTNUT ST	N DUKE ST	N CHERRY ST	1715	Arterial	Arterial	Asphalt	City	283	39	1,227	77
346	346-1	1440	85	CHESTNUT ST	N CHERRY ST	N LIME ST	1715	Arterial	Arterial	Asphalt	City	370	41	1,686	87
2019	2019-1	1440	90	CHESTNUT ST	N LIME ST	N SHIPPEN ST	3604	Arterial	Arterial	Asphalt	City	581	37	2,387	60
1807	1807-1	1440	95	CHESTNUT ST	N SHIPPEN ST	N PLUM ST	3604	Arterial	Arterial	Asphalt	City	619	38	2,614	71
1102	1102-1	1440	100	CHESTNUT ST	N PLUM ST	SHERMAN ST	4446	Arterial	Arterial	Asphalt	City	243	41	1,106	54
1557	1557-1	1440	105	CHESTNUT ST	SHERMAN ST	N ANN ST	4446	Arterial	Arterial	Asphalt	City	338	39	1,464	57
1957	1957-1	1440	110	CHESTNUT ST	N ANN ST	N MARSHALL ST	1917	Arterial	Arterial	Asphalt	City	528	38	2,230	84
612	612-1	1440	115	CHESTNUT ST	N MARSHALL ST	N FRANKLIN ST	1917	Arterial	Arterial	Asphalt	City	546	39	2,367	78
1365	1365-1	1440	120	CHESTNUT ST	N FRANKLIN ST	N RESERVOIR ST	1885	Arterial	Arterial	Asphalt	City	546	39	2,367	85
1337	1337-1	1440	125	CHESTNUT ST	N RESERVOIR ST	N BROAD ST	1885	Arterial	Arterial	Asphalt	City	576	38	2,431	78
1336	1336-1	1440	130	CHESTNUT ST	N BROAD ST	CITY LIMITS	1885	Arterial	Arterial	Asphalt	City	73	37	300	80
679	679-1	1450	5	CHICKADEE RD	WARBLER RD	KILLDEER RD	878	Residential	Local	Asphalt	City	777	20	1,726	85
586	586-1	1460	5	CHRISTIAN ST	CHURCH ST	HOWARD AVE	1149	Residential	Local	Asphalt	City	262	25	727	72
2073	2073-1	1460	10	CHRISTIAN ST	HOWARD AVE	LOCUST ST	1149	Residential	Local	Asphalt	City	242	24	645	91
1433	1433-1	1460	15	CHRISTIAN ST	LOCUST ST	NORTH ST	2179	Residential	Local	Asphalt	City	222	24	593	64
705	705-1	1460	20	CHRISTIAN ST	NORTH ST	CHESTER ST	4202	Residential	Local	Asphalt	City	241	22	589	25
1722	1722-1	1460	25	CHRISTIAN ST	CHESTER ST	GREEN ST	4202	Residential	Local	Asphalt	City	242	23	618	35
1723	1723-1	1460	30	CHRISTIAN ST	GREEN ST	7 ALY	1816	Residential	Local	Asphalt	City	123	23	314	73
707	707-1	1460	35	CHRISTIAN ST	7 ALY	WOODWARD ST	1816	Residential	Local	Asphalt	City	127	23	324	70
717	717-1	1460	40	CHRISTIAN ST	WOODWARD ST	WHITE OWL ALY	1816	Residential	Local	Asphalt	City	128	24	341	72
719	719-1	1460	45	CHRISTIAN ST	WHITE OWL ALY	DAUPHIN ST	1816	Residential	Local	Asphalt	City	107	24	284	62
1438	1438-1	1460	50	CHRISTIAN ST	DAUPHIN ST	TERRACE RD	2958	Residential	Local	Asphalt	City	216	23	553	52
2083	2083-1	1460	55	CHRISTIAN ST	TERRACE RD	JUNIATA ST	2958	Residential	Local	Asphalt	City	208	22	508	49
554	554-1	1470	5	CHRISTIAN ST	E FARNUM ST	CHURCH ST	3892	Residential	Local	Asphalt	City	245	16	436	35
1718	1718-1	1470	10	CHRISTIAN ST	WASHINGTON ST	E FARNUM ST	1081	Residential	Local	Asphalt	City	271	16	482	79
267	267-1	1470	15	CHRISTIAN ST	E VINE ST	WASHINGTON ST	1081	Residential	Local	Asphalt	City	299	14	466	86
1996	1996-1	1480	5	CHRISTIAN ST	E KING ST	E GRANT ST	2401	Residential	Local	Asphalt	City	288	13	416	60
1994	1994-1	1480	10	CHRISTIAN ST	E GRANT ST	144 ALY	732	Residential	Local	Asphalt	City	292	13	421	88
367	367-1	1490	5	CHRISTIAN ST	144 ALY	NORTH END	3874	Residential	Local	Asphalt	City	128	10	142	35
232	232-1	1500	5	CHRISTIAN ST	E CHESTNUT ST	E FULTON ST	4233	Residential	Local	Asphalt	City	277	16	493	23
326	326-1	1500	10	CHRISTIAN ST	E FULTON ST	E WALNUT ST	4233	Residential	Local	Asphalt	City	302	14	470	36
1347	1347-1	1500	15	CHRISTIAN ST	E WALNUT ST	E LEMON ST	3522	Residential	Local	Asphalt	City	581	16	1,034	41
834	834-1	1500	20	CHRISTIAN ST	E LEMON ST	E JAMES ST	1875	Residential	Local	Asphalt	City	585	13	844	69
609	609-1	1500	25	CHRISTIAN ST	E JAMES ST	E FREDERICK ST	438	Residential	Local	Asphalt	City	700	11	856	93
979	979-1	1500	30	CHRISTIAN ST	E FREDERICK ST	E NEW ST	4814	Residential	Local	Asphalt	City	396	12	528	20
1156	1156-1	1500	35	CHRISTIAN ST	E NEW ST	E CLAY ST	4814	Residential	Local	Asphalt	City	387	10	430	19

ED_006502_00000068-00087

Segment ID	Subseg ID	Street No	Block No	Street Name	From Street	To Street	Priority	Model FunCl	Classification	Pavetype	Owner	Length (ft)	Width (ft)	Area (yd2)	Pavement Condition Index (PCI)
133	133-1	1500	40	CHRISTIAN ST	E CLAY ST	E ROSS ST	4366	Residential	Local	Asphalt	City	411	13	594	27
2317	2317-1	1500	45	CHRISTIAN ST	E ROSS ST	E LIBERTY ST	4421	Residential	Local	Asphalt	City	417	14	649	32
1320	1320-1	1510	5	CHURCH ST	S CHRISTIAN ST	S QUEEN ST	6071	Arterial	Arterial	Asphalt	State	358	51	2,031	49
401	401-1	1510	10	CHURCH ST	S CHRISTIAN ST NE	S CHRISTIAN ST SW	6071	Arterial	Arterial	Asphalt	State	63	51	358	37
2072	2072-1	1510	15	CHURCH ST	S DUKE ST	S CHRISTIAN ST	6071	Arterial	Arterial	Asphalt	State	351	51	1,991	30
170	170-1	1510	20	CHURCH ST	S DUKE ST NE	S DUKE ST SW	5200	Arterial	Arterial	Asphalt	State	55	50	306	57
2030	2030-1	1510	25	CHURCH ST	ROCKLAND ST	S DUKE ST	5200	Arterial	Arterial	Asphalt	State	504	50	2,803	49
2029	2029-1	1510	30	CHURCH ST	S LIME ST	ROCKLAND ST	5200	Arterial	Arterial	Asphalt	State	313	46	1,601	44
2366	2366-1	1510	35	CHURCH ST	E MIFFLIN ST	S LIME ST	4194	Residential	Local	Asphalt	City	444	14	690	30
1427	1427-1	1510	40	CHURCH ST	PERSHING AVE	E MIFFLIN ST	4194	Residential	Local	Asphalt	City	46	19	96	33
2192	2192-1	1510	45	CHURCH ST	S SHIPPEN ST	PERSHING AVE	1058	Residential	Local	Asphalt	City	284	19	600	82
1072	1072-1	1520	5	CIRCLE AVE	THE PKWY	CIRCLE AVE @TEE	3243	Residential	Local	Asphalt	City	897	20	1,993	49
2155	2155-1	1520	10	CIRCLE AVE	THE PKWY	CIRCLE AVE @TEE	1896	Residential	Local	Asphalt	City	436	20	969	66
1545	1545-1	1530	5	CIRCLE AVE	CIRCLE AVE TEE	PLEASANT ST	3243	Residential	Local	Asphalt	City	521	21	1,215	41
2156	2156-1	1540	5	CIRCLE AVE	THE PKWY	BELMONT ST	1896	Residential	Local	Asphalt	City	284	19	599	72
2032	2032-1	1540	10	CIRCLE AVE	BELMONT ST	JUNIATA AVE	269	Residential	Local	Asphalt	City	205	23	524	96
358	358-1	1550	5	CLARK ST	N BROAD ST	CITY LIMITS	2094	Residential	Local	Asphalt	City	81	27	242	68
2147	2147-1	1560	5	CLAY ST	STATE ST	N PRESIDENT AVE	375	Residential	Local	Asphalt	City	450	42	2,102	96
136	136-1	1560	10	CLAY ST	RACE AVE	STATE ST	375	Residential	Local	Asphalt	City	457	45	2,287	92
137	137-1	1570	5	CLAY ST	N MARKET ST	N PRINCE ST	6421	Collector	Collector	Asphalt	City	255	40	1,134	27
1155	1155-1	1570	10	CLAY ST	E CLAY ST	N MARKET ST	6421	Collector	Collector	Asphalt	City	284	44	1,389	22
1576	1576-1	1570	15	CLAY ST	W CLAY ST	N CHRISTIAN ST	3517	Collector	Collector	Asphalt	City	290	46	1,484	54
1642	1642-1	1570	20	CLAY ST	N CHRISTIAN ST	N DUKE ST	3517	Collector	Collector	Asphalt	City	277	46	1,417	58
131	131-1	1570	25	CLAY ST	N DUKE ST	N CHERRY ST	3378	Collector	Collector	Asphalt	City	285	47	1,489	63
1341	1341-1	1570	30	CLAY ST	N CHERRY ST	N LIME ST	3378	Collector	Collector	Asphalt	City	362	44	1,770	53
125	125-1	1570	35	CLAY ST	N LIME ST	N JEFFERSON ST	3865	Collector	Collector	Asphalt	City	238	42	1,109	60
1317	1317-1	1570	40	CLAY ST	N JEFFERSON ST	N SHIPPEN ST	3865	Collector	Collector	Asphalt	City	385	43	1,842	58
1919	1919-1	1570	45	CLAY ST	N SHIPPEN ST	N PLUM ST	3865	Collector	Collector	Asphalt	City	614	43	2,934	53
1738	1738-1	1570	50	CLAY ST	N PLUM ST	PARK AVE	3865	Collector	Collector	Asphalt	City	585	44	2,858	43
535	535-1	1580	5	CLERMONT AVE	STEVENS AVE	S FRANKLIN ST	5895	Residential	Local	Asphalt	City	411	28	1,279	9
971	971-1	1590	5	CLERMONT AVE	S RESERVOIR ST	S BROAD ST	2828	Residential	Local	Asphalt	City	466	35	1,811	53
463	463-1	1600	5	COLLEGE AVE	COLUMBIA AVE	HAGER ALY	3406	Arterial	Arterial	Asphalt	City	284	47	1,484	65
441	441-1	1600	10	COLLEGE AVE	HAGER ALY	MARIETTA AVE	3406	Arterial	Arterial	Asphalt	City	285	47	1,487	67
1473	1473-1	1600	15	COLLEGE AVE	MARIETTA AVE	W WALNUT ST	4405	Arterial	Arterial	Asphalt	City	685	47	3,578	56
963	963-1	1600	20	COLLEGE AVE	W WALNUT ST	W LEMON ST	4186	Arterial	Arterial	Asphalt	City	638	55	3,897	58
1755	1755-1	1600	25	COLLEGE AVE	W LEMON ST	W JAMES ST	4874	Arterial	Arterial	Asphalt	City	616	44	3,013	53
1331	1331-1	1600	30	COLLEGE AVE	W JAMES ST	W FREDERICK ST	4874	Arterial	Arterial	Asphalt	City	594	50	3,301	49
1647	1647-1	1600	35	COLLEGE AVE	W FREDERICK ST	W NEW ST	4874	Arterial	Arterial	Asphalt	City	571	51	3,237	51
950	950-1	1600	40	COLLEGE AVE	W NEW ST	HARRISBURG AVE	4874	Arterial	Arterial	Asphalt	City	733	51	4,153	52
506	506-1	1610	5	COLUMBIA AVE	WEST ST	RACE AVE	1452	Arterial	Arterial	Asphalt	State	123	48	659	96
1645	1645-1	1610	10	COLUMBIA AVE	RIDER AVE	WEST ST	1452	Arterial	Arterial	Asphalt	State	244	48	1,299	96
507	507-1	1610	15	COLUMBIA AVE	CITY LIMITS	RIDER AVE	1452	Arterial	Arterial	Asphalt	State	22	48	117	88
1402	1402-1	1610	20	COLUMBIA AVE	S WEST END AVE	CITY LIMITS	1452	Arterial	Arterial	Asphalt	State	375	48	2,001	75
1487	1487-1	1620	5	COLUMBIA AVE	PEARL ST	S WEST END AVE	3499	Arterial	Arterial	Asphalt	State	442	38	1,867	66
464	464-1	1620	10	COLUMBIA AVE	COLLEGE AVE	PEARL ST	3499	Arterial	Arterial	Asphalt	State	96	38	407	81
1761	1761-1	1620	15	COLUMBIA AVE	W ORANGE ST	COLLEGE AVE	3499	Arterial	Arterial	Asphalt	State	411	40	1,825	61
1660	1660-1	1620	20	COLUMBIA AVE	CORAL ST	W ORANGE ST	2900	Arterial	Arterial	Asphalt	State	550	29	1,773	64

ED_006502_00000068-00088

Segment ID	Subseg ID	Street No	Block No	Street Name	From Street	To Street	Priority	Model FunCl	Classification	Pavetype	Owner	Length (ft)	Width (ft)	Area (yd2)	Pavement Condition Index (PCI)
1359	1359-1	1620	25	COLUMBIA AVE	W KING ST	CORAL ST	2900	Arterial	Arterial	Asphalt	State	456	29	1,468	79
1304	1304-1	1630	5	CONCORD ST	W KING ST	W GRANT ST	2698	Residential	Local	Asphalt	City	289	13	418	55
457	457-1	1630	10	CONCORD ST	W GRANT ST	W ORANGE ST	261	Residential	Local	Asphalt	City	291	11	355	96
1565	1565-1	1640	5	CONCORD ST	W ORANGE ST	W MARION ST	1329	Residential	Local	Asphalt	City	293	18	586	83
843	843-1	1640	10	CONCORD ST	W MARION ST	W CHESTNUT ST	1329	Residential	Local	Asphalt	City	302	21	704	74
365	365-1	1640	15	CONCORD ST	W CHESTNUT ST	W WALNUT ST	1358	Residential	Local	Asphalt	City	596	10	663	77
1011	1011-1	1640	20	CONCORD ST	W WALNUT ST	W LEMON ST	2796	Residential	Local	Asphalt	City	581	13	839	49
1334	1334-1	1640	25	CONCORD ST	W LEMON ST	W JAMES ST	2538	Residential	Local	Asphalt	City	584	11	713	58
972	972-1	1650	5	CONESTOGA BLVD	CITY LIMITS	LANDIS DR	2510	Residential	Local	Asphalt	City	142	36	567	58
1930	1930-1	1660	5	CONESTOGA BLVD	CITY LIMITS NORTH	CITY LIMITS SOUTH	2522	Residential	Local	Asphalt	City	902	38	3,807	59
1633	1633-1	1670	5	CONESTOGA BLVD	CITY LIMITS NORTH	CITY LIMITS SOUTH	2522	Residential	Local	Asphalt	City	79	23	202	43
299	299-1	1680	5	CONESTOGA DR	CITY LIMITS	S BROAD ST	1296	Residential	Local	Asphalt	City	143	24	382	78
924	924-1	1690	5	CONESTOGA DR	CITY LIMITS EAST	CITY LIMITS WEST	3109	Residential	Local	Asphalt	City	49	28	154	71
53	53-1	1690	10	CONESTOGA DR	CITY LIMITS NE	CITY LIMITS SW	3109	Residential	Local	Asphalt	City	236	26	681	48
1285	1285-1	1700	5	CONESTOGA ST	S WATER ST	FILBERT ST	4563	Residential	Local	Asphalt	City	381	41	1,737	22
646	646-1	1700	10	CONESTOGA ST	MILL ST	S WATER ST	4563	Residential	Local	Asphalt	City	181	40	802	22
641	641-1	1700	15	CONESTOGA ST	S PRINCE ST	MILL ST	4563	Residential	Local	Asphalt	City	200	40	888	29
637	637-1	1700	20	CONESTOGA ST	BEAVER ST	S PRINCE ST	6327	Collector	Collector	Asphalt	City	277	38	1,168	16
629	629-1	1700	25	CONESTOGA ST	S QUEEN ST	BEAVER ST	6327	Collector	Collector	Asphalt	City	318	39	1,378	33
292	292-1	1710	5	CORAL ST	CRYSTAL ST	FOURTH ST	4092	Residential	Local	Asphalt	City	59	29	191	15
639	639-1	1710	10	CORAL ST	GEORGE ST	CRYSTAL ST	4092	Residential	Local	Asphalt	City	164	30	546	30
601	601-1	1710	15	CORAL ST	THIRD ST	GEORGE ST	4092	Residential	Local	Asphalt	City	220	29	708	36
1014	1014-1	1710	20	CORAL ST	OCEAN AVE	THIRD ST	4092	Residential	Local	Asphalt	City	216	30	718	28
1769	1769-1	1710	25	CORAL ST	SECOND ST	OCEAN AVE	4092	Residential	Local	Asphalt	City	224	30	746	37
161	161-1	1710	30	CORAL ST	BAY ST	SECOND ST	2703	Residential	Local	Asphalt	City	221	30	736	59
242	242-1	1710	35	CORAL ST	FIRST ST	BAY ST	2703	Residential	Local	Asphalt	City	219	29	707	56
531	531-1	1710	40	CORAL ST	LAKE ST	FIRST ST	2703	Residential	Local	Asphalt	City	176	29	567	49
518	518-1	1710	45	CORAL ST	LAKE ST NORTH	LAKE ST SOUTH	1714	Residential	Local	Asphalt	City	46	28	143	72
515	515-1	1710	50	CORAL ST	COLUMBIA AVE	LAKE ST	1714	Residential	Local	Asphalt	City	198	29	637	71
1383	1383-1	1710	55	CORAL ST	MARIETTA AVE	COLUMBIA AVE	261	Residential	Local	Asphalt	City	143	23	364	96
664	664-1	1720	5	COTTAGE ALY	ST JOSEPH ST	106 ALY SW	1293	Alley	Alley	Asphalt	Private	112	11	136	71
1083	1083-1	1730	5	CRYSTAL ST	FIFTH ST	PRANGLEY AVE	3652	Residential	Local	Asphalt	City	160	20	356	33
1691	1691-1	1730	10	CRYSTAL ST	PRANGLEY AVE	FOURTH ST	3652	Residential	Local	Asphalt	City	334	13	483	44
1144	1144-1	1740	5	CRYSTAL ST	RODNEY ST	CORAL ST	4119	Residential	Local	Asphalt	City	171	12	228	31
1690	1690-1	1740	10	CRYSTAL ST	THIRD ST	RODNEY ST	2747	Residential	Local	Asphalt	City	357	17	674	48
1429	1429-1	1740	15	CRYSTAL ST	RODNEY ST	THIRD ST	2747	Residential	Local	Asphalt	City	314	28	976	61
312	312-1	1740	20	CRYSTAL ST	CAROLINE ST	RODNEY ST	2747	Residential	Local	Asphalt	City	57	31	198	49
274	274-1	1740	25	CRYSTAL ST	SECOND ST	CAROLINE ST	2747	Residential	Local	Asphalt	City	68	29	219	45
660	660-1	1740	30	CRYSTAL ST	58 ALY	SECOND ST	4476	Residential	Local	Asphalt	City	290	30	967	25
228	228-1	1740	35	CRYSTAL ST	FIRST ST	58 ALY	3247	Residential	Local	Asphalt	City	150	30	499	46
775	775-1	1750	5	DAHLIA RD	CITY LIMITS	LONGFELLOW DR	1494	Residential	Local	Asphalt	City	287	37	1,179	75
185	185-1	1760	5	DAUPHIN ST	S CHRISTIAN ST	E STRAWBERRY ST	3575	Residential	Local	Asphalt	City	584	31	2,011	37
285	285-1	1760	10	DAUPHIN ST	58 ALY	S CHRISTIAN ST	2922	Residential	Local	Asphalt	Private	206	27	619	51
1175	1175-1	1760	15	DAUPHIN ST	S DUKE ST	58 ALY	3575	Residential	Local	Asphalt	City	204	29	658	51
1218	1218-1	1760	20	DAUPHIN ST	ROCKLAND ST	S DUKE ST	6125	Collector	Collector	Asphalt	City	458	36	1,833	18
1208	1208-1	1760	25	DAUPHIN ST	PENN AVE	ROCKLAND ST	6125	Collector	Collector	Asphalt	City	186	28	577	29
1720	1720-1	1760	30	DAUPHIN ST	S LIME ST	PENN AVE	6125	Collector	Collector	Asphalt	City	197	29	635	34

ED_006502_00000068-00089

Segment ID	Subseg ID	Street No	Block No	Street Name	From Street	To Street	Priority	Model FunCl	Classification	Pavetype	Owner	Length (ft)	Width (ft)	Area (yd2)	Pavement Condition Index (PCI)
1784	1784-1	1760	35	DAUPHIN ST	17 ALY	S LIME ST	2987	Collector	Collector	Asphalt	City	188	28	584	58
548	548-1	1760	40	DAUPHIN ST	PALM ST	17 ALY	2987	Collector	Collector	Asphalt	City	66	27	199	66
545	545-1	1760	45	DAUPHIN ST	PERSHING AVE	PALM ST	2987	Collector	Collector	Asphalt	City	232	28	722	65
275	275-1	1760	50	DAUPHIN ST	S PLUM ST	PERSHING AVE	2987	Collector	Collector	Asphalt	City	86	40	383	45
270	270-1	1760	55	DAUPHIN ST	19 ALY	S PLUM ST	2987	Collector	Collector	Asphalt	City	107	37	441	78
169	169-1	1760	60	DAUPHIN ST	S ANN ST	19 ALY	4597	Collector	Collector	Asphalt	City	155	35	601	46
1511	1511-1	1770	5	DAVIS ST	S DUKE ST	MACKAY AVE	261	Residential	Local	Asphalt	City	155	21	362	96
869	869-1	1770	10	DAVIS ST	MACKAY AVE	JUNIATA AVE	261	Residential	Local	Asphalt	City	140	23	357	96
797	797-1	1780	5	DELAWARE ST	S DUKE ST	53 ALY	1867	Residential	Local	Asphalt	City	107	40	474	74
1188	1188-1	1780	10	DELAWARE ST	53 ALY	STEVENS AVE	1867	Residential	Local	Asphalt	City	144	38	607	65
1187	1187-1	1780	15	DELAWARE ST	STEVENS AVE	54 ALY	1867	Residential	Local	Asphalt	City	114	36	456	59
1589	1589-1	1780	20	DELAWARE ST	S FRANKLIN ST	54 ALY	4132	Residential	Local	Asphalt	City	107	29	344	25
1775	1775-1	1790	5	DILLERVILLE RD	DILLERVILLE RD ENTRANCE RAMP	CITY LIMITS	1070	Arterial	Arterial	Asphalt	City	24	46	121	88
323	323-1	1790	10	DILLERVILLE RD	CITY LIMITS SOUTH	CITY LIMITS NORTH	1070	Arterial	Arterial	Asphalt	City	666	40	2,960	92
2311	2311-1	1790	15	DILLERVILLE RD	CITY LIMITS	MANHEIM PIKE	1070	Arterial	Arterial	Asphalt	City	1,765	34	6,668	88
2309	2309-1	1800	5	DILLERVILLE RD	CITY LIMITS	ERICK RD	5796	Arterial	Arterial	Asphalt	City	1,136	35	4,418	42
1745	1745-1	1800	10	DILLERVILLE RD	ERICK RD	CITY LIMITS	2880	Arterial	Arterial	Asphalt	City	883	49	4,808	71
2124	2124-1	1790	8	DILLERVILLE RD ENTRANCE RAMP	HARRISBURG PIKE	DILLERVILLE RD	1070	Arterial	Arterial	Asphalt	City	314	15	524	92
1397	1397-1	1810	5	DOGWOOD LN	LANDIS DR	CITY LIMITS	4461	Residential	Local	Asphalt	City	440	19	929	31
1167	1167-1	1820	5	DUKE ST	CHURCH ST	HOWARD AVE	1524	Arterial	Arterial	Asphalt	State	262	49	1,426	78
559	559-1	1820	10	DUKE ST	HOWARD AVE	LOCUST ST	1524	Arterial	Arterial	Asphalt	State	240	52	1,385	92
1823	1823-1	1820	15	DUKE ST	LOCUST ST	NORTH ST	3320	Arterial	Arterial	Asphalt	State	223	52	1,289	67
605	605-1	1820	20	DUKE ST	NORTH ST	CHESTER ST	663	Arterial	Arterial	Asphalt	State	241	52	1,390	93
2346	2346-1	1820	25	DUKE ST	CHESTER ST	GREEN ST	663	Arterial	Arterial	Asphalt	State	242	52	1,399	96
706	706-1	1820	30	DUKE ST	GREEN ST	DAUPHIN ST	663	Arterial	Arterial	Asphalt	State	483	53	2,842	96
247	247-1	1820	35	DUKE ST	DAUPHIN ST	JUNIATA ST	663	Arterial	Arterial	Asphalt	State	425	53	2,503	90
1830	1830-1	1820	40	DUKE ST	JUNIATA ST	SUSQUEHANNA ST	2672	Arterial	Arterial	Asphalt	State	429	54	2,572	75
1222	1222-1	1820	45	DUKE ST	SUSQUEHANNA ST	CHESAPEAKE ST	2672	Arterial	Arterial	Asphalt	State	416	55	2,545	72
250	250-1	1820	50	DUKE ST	CHESAPEAKE ST	PLAZA LN	1306	Collector	Collector	Asphalt	State	527	60	3,515	80
1848	1848-1	1820	55	DUKE ST	PLAZA LN	S ANN ST	1306	Collector	Collector	Asphalt	State	277	21	647	83
1699	1699-1	1820	60	DUKE ST	S ANN ST	S MARSHALL ST	1306	Collector	Collector	Asphalt	State	759	27	2,277	85
798	798-1	1820	65	DUKE ST	S MARSHALL ST	DELAWARE ST	1306	Collector	Collector	Asphalt	State	41	29	133	90
1231	1231-1	1820	70	DUKE ST	DELAWARE ST	CITY LIMITS	1306	Collector	Collector	Asphalt	State	1,127	31	3,883	86
885	885-1	1830	5	DUKE ST	CITY LIMITS	ROCKFORD RD	427	Collector	Collector	Asphalt	State	84	25	235	94
886	886-1	1830	10	DUKE ST	ROCKFORD RD	REEDY LN	427	Collector	Collector	Asphalt	State	83	23	212	85
1193	1193-1	1830	15	DUKE ST	REEDY LN	THE PKWY	427	Collector	Collector	Asphalt	State	99	23	254	96
1512	1512-1	1830	20	DUKE ST	THE PKWY	DAVIS ST	427	Collector	Collector	Asphalt	State	202	23	516	94
484	484-1	1830	25	DUKE ST	DAVIS ST	MACKAY AVE	427	Collector	Collector	Asphalt	State	581	24	1,550	96
2130	2130-1	1830	30	DUKE ST	MACKAY AVE	MILLPORT RD	427	Collector	Collector	Asphalt	State	106	22	258	96
661	661-1	1840	5	DUKE ST	WASHINGTON ST	CHURCH ST	3104	Arterial	Arterial	Asphalt	State	243	34	918	61
260	260-1	1840	10	DUKE ST	JOHN HOFF PL	WASHINGTON ST	3104	Arterial	Arterial	Asphalt	State	208	34	786	68
534	534-1	1840	15	DUKE ST	E VINE ST	JOHN HOFF PL	3104	Arterial	Arterial	Asphalt	State	91	34	345	92
1164	1164-1	1840	20	DUKE ST	E MIFFLIN ST	E VINE ST	2673	Arterial	Arterial	Asphalt	State	296	34	1,119	63
504	504-1	1840	25	DUKE ST	E KING ST	E MIFFLIN ST	2673	Arterial	Arterial	Asphalt	State	295	36	1,179	83
1253	1253-1	1840	30	DUKE ST	E KING ST	E GRANT ST	2528	Arterial	Arterial	Asphalt	State	292	37	1,201	75
415	415-1	1840	35	DUKE ST	E GRANT ST	E ORANGE ST	2528	Arterial	Arterial	Asphalt	State	288	40	1,279	75
383	383-1	1840	40	DUKE ST	E ORANGE ST	MARION CT	1822	Arterial	Arterial	Asphalt	State	276	40	1,225	82

ED_006502_00000068-00090

Segment ID	Subseg ID	Street No	Block No	Street Name	From Street	To Street	Priority	Model FunCl	Classification	Pavetype	Owner	Length (ft)	Width (ft)	Area (yd2)	Pavement Condition Index (PCI)
363	363-1	1850	5	DUKE ST	MARION CT	E CHESTNUT ST	1822	Arterial	Arterial	Asphalt	State	304	42	1,420	82
1546	1546-1	1850	10	DUKE ST	E CHESTNUT ST	E FULTON ST	2772	Arterial	Arterial	Asphalt	State	277	35	1,077	63
1272	1272-1	1850	15	DUKE ST	E FULTON ST	E WALNUT ST	2772	Arterial	Arterial	Asphalt	State	301	37	1,238	81
1806	1806-1	1850	20	DUKE ST	E WALNUT ST	E LEMON ST	3457	Arterial	Arterial	Asphalt	State	582	37	2,392	65
1246	1246-1	1850	25	DUKE ST	E LEMON ST	E JAMES ST	4858	Arterial	Arterial	Asphalt	State	584	36	2,335	51
981	981-1	1850	30	DUKE ST	E JAMES ST	E FREDERICK ST	5151	Arterial	Arterial	Asphalt	State	703	35	2,733	48
1463	1463-1	1850	35	DUKE ST	E FREDERICK ST	E NEW ST	2189	Arterial	Arterial	Asphalt	State	396	37	1,629	78
1536	1536-1	1850	40	DUKE ST	E NEW ST	E CLAY ST	2189	Arterial	Arterial	Asphalt	State	386	36	1,546	78
132	132-1	1850	45	DUKE ST	E CLAY ST	E ROSS ST	2383	Arterial	Arterial	Asphalt	State	411	36	1,645	76
1461	1461-1	1850	50	DUKE ST	E ROSS ST	E LIBERTY ST	469	Arterial	Arterial	Asphalt	State	417	39	1,805	95
1625	1625-1	2330	2	E GRANT ST	N PLUM ST	SHERMAN ST	363	Residential	Local	Asphalt	City	188	14	293	94
919	919-1	1860	5	EAST END AVE	S PLUM ST WEST	S PLUM ST EAST	2324	Residential	Local	Asphalt	City	29	35	115	80
1514	1514-1	1860	10	EAST END AVE	S PLUM ST	S ANN ST	2324	Residential	Local	Asphalt	City	264	39	1,144	59
918	918-1	1860	15	EAST END AVE	S ANN ST	S MARSHALL ST	3217	Residential	Local	Asphalt	City	528	39	2,287	50
1797	1797-1	1860	20	EAST END AVE	S MARSHALL ST	STEVENS AVE	3217	Residential	Local	Asphalt	City	267	37	1,097	34
1070	1070-1	1860	25	EAST END AVE	STEVENS AVE	S FRANKLIN ST	3217	Residential	Local	Asphalt	City	278	36	1,112	46
920	920-1	1860	30	EAST END AVE	S FRANKLIN ST	45 ALY	3217	Residential	Local	Asphalt	City	136	35	530	50
785	785-1	1860	35	EAST END AVE	45 ALY	EAST END	3217	Residential	Local	Asphalt	City	310	37	1,275	48
305	305-1	1870	5	EDGEWOOD AVE	S WEST END AVE	CITY LIMITS	3014	Residential	Local	Asphalt	City	120	31	415	53
2090	2090-1	1870	10	EDGEWOOD AVE	S WEST END AVE EAST	S WEST END AVE WEST	3014	Residential	Local	Asphalt	City	32	30	105	57
390	390-1	1880	5	ELM ST	W CHESTNUT ST	W FULTON ST	3654	Residential	Local	Asphalt	City	308	29	991	36
1561	1561-1	1880	10	ELM ST	W FULTON ST	W WALNUT ST	3654	Residential	Local	Asphalt	City	308	28	958	42
1037	1037-1	1890	5	EMERALD DR	HAGER ST	216 ALY	1869	Residential	Local	Asphalt	City	387	39	1,678	64
564	564-1	1890	10	EMERALD DR	216 ALY	PRICE CT	1869	Residential	Local	Asphalt	City	228	39	988	70
2187	2187-1	1890	15	EMERALD DR	PRICE CT	217 ALY	1869	Residential	Local	Asphalt	City	211	35	822	71
908	908-1	1890	20	EMERALD DR	217 ALY	S PEARL ST	1869	Residential	Local	Asphalt	City	134	39	581	78
1038	1038-1	1890	25	EMERALD DR	S PEARL ST	142 ALY	3386	Residential	Local	Asphalt	City	423	40	1,881	41
1794	1794-1	1890	30	EMERALD DR	142 ALY	PROSPECT ST	3386	Residential	Local	Asphalt	City	340	40	1,512	47
1194	1194-1	1890	35	EMERALD DR	PROSPECT ST	EAST END	1897	Residential	Local	Asphalt	City	148	38	625	68
1571	1571-1	1900	5	ERICK RD	DILLERVILLE RD	NW END	393	Residential	Local	Asphalt	City	726	35	2,824	93
1917	1917-1	1910	5	EUCLID AVE	HAGER ST SW	HAGER ST NE	517	Residential	Local	Asphalt	City	2,458	31	8,467	91
1858	1858-1	1910	10	EUCLID AVE	WABANK ST	HAGER ST	5119	Residential	Local	Asphalt	City	412	32	1,464	21
38	38-1	1910	15	EUCLID AVE	200 ALY	WABANK ST	4247	Residential	Local	Asphalt	City	138	39	598	25
37	37-1	1910	20	EUCLID AVE	199 ALY	200 ALY	4247	Residential	Local	Asphalt	City	279	37	1,146	31
283	283-1	1910	25	EUCLID AVE	UNION ST	199 ALY	2526	Residential	Local	Asphalt	City	166	38	701	50
779	779-1	1910	30	EUCLID AVE	191 ALY	UNION ST	2526	Residential	Local	Asphalt	City	144	37	591	49
872	872-1	1910	35	EUCLID AVE	190 ALY	191 ALY	2526	Residential	Local	Asphalt	City	147	36	589	55
863	863-1	1910	40	EUCLID AVE	FREMONT ST	190 ALY	2526	Residential	Local	Asphalt	City	149	38	630	67
1854	1854-1	1910	45	EUCLID AVE	ST JOSEPH ST	FREMONT ST	2526	Residential	Local	Asphalt	City	439	36	1,758	67
1190	1190-1	1910	50	EUCLID AVE	BRENDLE ALY	ST JOSEPH ST	2526	Residential	Local	Asphalt	City	219	38	926	49
1034	1034-1	1910	55	EUCLID AVE	HIGH ST	BRENDLE ALY	3797	Residential	Local	Asphalt	City	218	37	896	36
673	673-1	1910	60	EUCLID AVE	CITY LIMITS	HIGH ST	3797	Residential	Local	Asphalt	City	162	36	650	24
1179	1179-1	1920	5	FAIRVIEW AVE	FIFTH ST	LAFAYETTE ST	4357	Collector	Collector	Asphalt	City	283	34	1,070	37
2081	2081-1	1920	10	FAIRVIEW AVE	LAFAYETTE ST NW	LAFAYETTE ST SE	4357	Collector	Collector	Asphalt	City	49	31	170	32
738	738-1	1920	15	FAIRVIEW AVE	LAFAYETTE ST	HIGH ST	4357	Collector	Collector	Asphalt	City	269	31	926	58
745	745-1	1920	20	FAIRVIEW AVE	HIGH ST	W VINE ST	952	Collector	Collector	Asphalt	City	217	28	674	96
751	751-1	1920	25	FAIRVIEW AVE	W VINE ST	ST JOSEPH ST	952	Collector	Collector	Asphalt	City	215	33	789	96

ED_006502_00000068-00091

Segment ID	Subseg ID	Street No	Block No	Street Name	From Street	To Street	Priority	Model FunCl	Classification	Pavetype	Owner	Length (ft)	Width (ft)	Area (yd2)	Pavement Condition Index (PCI)
757	757-1	1920	30	FAIRVIEW AVE	ST JOSEPH ST	POPLAR ST	952	Collector	Collector	Asphalt	City	221	29	711	78
1507	1507-1	1920	35	FAIRVIEW AVE	POPLAR ST	FREMONT ST	952	Collector	Collector	Asphalt	City	216	32	767	83
1122	1122-1	1920	40	FAIRVIEW AVE	FREMONT ST	SPRUCE ALY	3656	Collector	Collector	Asphalt	City	218	31	750	62
1617	1617-1	1920	45	FAIRVIEW AVE	SPRUCE ALY	UNION ST	3656	Collector	Collector	Asphalt	City	216	30	721	41
565	565-1	1920	50	FAIRVIEW AVE	UNION ST	87 ALY	3656	Collector	Collector	Asphalt	City	213	32	759	59
1590	1590-1	1920	55	FAIRVIEW AVE	87 ALY	WABANK ST	2629	Collector	Collector	Asphalt	City	374	32	1,331	67
801	801-1	1920	60	FAIRVIEW AVE	WABANK ST	ROLRIDGE AVE	2074	Collector	Collector	Asphalt	City	228	31	784	77
802	802-1	1920	65	FAIRVIEW AVE	ROLRIDGE AVE	HAGER ST	2074	Collector	Collector	Asphalt	City	230	33	842	71
813	813-1	1920	70	FAIRVIEW AVE	HAGER ST	SEYMOUR ST	4497	Collector	Collector	Asphalt	City	320	30	1,067	45
817	817-1	1920	75	FAIRVIEW AVE	SEYMOUR ST NW	SEYMOUR ST SE	4497	Collector	Collector	Asphalt	City	104	30	348	41
818	818-1	1920	80	FAIRVIEW AVE	SEYMOUR ST	138 ALY	3920	Residential	Local	Asphalt	City	45	32	162	40
819	819-1	1920	85	FAIRVIEW AVE	138 ALY	GARNET AVE	3920	Residential	Local	Asphalt	City	160	32	569	32
848	848-1	1920	90	FAIRVIEW AVE	GARNET AVE	HILTON DR	3920	Residential	Local	Asphalt	City	274	35	1,068	32
852	852-1	1920	95	FAIRVIEW AVE	HILTON DR	218 ALY	3920	Residential	Local	Asphalt	City	140	36	560	31
1679	1679-1	1920	100	FAIRVIEW AVE	218 ALY	MARJORY TER	3920	Residential	Local	Asphalt	City	147	36	588	32
194	194-1	1920	105	FAIRVIEW AVE	MARJORY TER	219 ALY	3920	Residential	Local	Asphalt	City	134	37	550	34
1192	1192-1	1920	110	FAIRVIEW AVE	219 ALY	LUCILLA CT	3920	Residential	Local	Asphalt	City	134	38	564	47
1446	1446-1	1920	115	FAIRVIEW AVE	LUCILLA CT	HERSHEY AVE	1318	Residential	Local	Asphalt	City	426	40	1,894	78
1856	1856-1	1920	120	FAIRVIEW AVE	HERSHEY AVE	CITY LIMITS	6680	Arterial	Arterial	Asphalt	City	52	38	219	36
896	896-1	1930	5	FARNUM ST	S PRINCE ST	W STRAWBERRY ST	3945	Residential	Local	Asphalt	City	203	29	655	34
544	544-1	1930	10	FARNUM ST	BEAVER ST	S PRINCE ST	4378	Residential	Local	Asphalt	City	298	28	926	27
1767	1767-1	1930	15	FARNUM ST	E FARNUM ST	BEAVER ST	4378	Residential	Local	Asphalt	City	289	30	962	27
309	309-1	1930	20	FARNUM ST	W FARNUM ST	S CHRISTIAN ST	2182	Residential	Local	Asphalt	City	289	28	898	57
1204	1204-1	1930	25	FARNUM ST	S CHRISTIAN ST	CHURCH ST	2182	Residential	Local	Asphalt	City	274	30	915	70
1173	1173-1	1940	5	FIFTH ST	13 ALY	CITY LIMITS	2713	Residential	Local	Asphalt	City	173	36	693	62
1724	1724-1	1940	10	FIFTH ST	PEARL ST	13 ALY	2713	Residential	Local	Asphalt	City	139	37	572	66
619	619-1	1940	15	FIFTH ST	20 ALY	PEARL ST	2713	Residential	Local	Asphalt	City	112	36	447	52
1065	1065-1	1940	20	FIFTH ST	23 ALY	20 ALY	2713	Residential	Local	Asphalt	City	268	35	1,042	49
711	711-1	1940	25	FIFTH ST	RUBY ST	23 ALY	2713	Residential	Local	Asphalt	City	106	37	437	46
1579	1579-1	1950	5	FIFTH ST	CRYSTAL ST	RUBY ST	2740	Residential	Local	Asphalt	City	248	19	524	54
1580	1580-1	1950	10	FIFTH ST	FAIRVIEW AVE	CRYSTAL ST	2740	Residential	Local	Asphalt	City	238	18	477	55
265	265-1	1960	5	FILBERT ST	CAMPBELL AVE	OLD DORWART ST	445	Residential	Local	Asphalt	City	153	28	477	93
262	262-1	1960	10	FILBERT ST	S MARY ST	CAMPBELL AVE	2260	Residential	Local	Asphalt	City	211	29	680	62
1295	1295-1	1960	15	FILBERT ST	FILBERT ST	S MARY ST	548	Residential	Local	Asphalt	City	157	21	366	91
163	163-1	1960	20	FILBERT ST	W FILBERT ST	LAFAYETTE ST	1568	Residential	Local	Asphalt	City	249	21	582	66
1962	1962-1	1960	25	FILBERT ST	LAFAYETTE ST	HIGH ST	1568	Residential	Local	Asphalt	City	247	21	577	76
550	550-1	1960	30	FILBERT ST	HIGH ST	W VINE ST	1568	Residential	Local	Asphalt	City	248	23	633	79
572	572-1	1960	35	FILBERT ST	W VINE ST	ST JOSEPH ST	2934	Residential	Local	Asphalt	City	204	21	476	51
1824	1824-1	1970	5	FILBERT ST	ST JOSEPH ST	POPLAR ST	1680	Residential	Local	Asphalt	City	219	26	632	67
1498	1498-1	1970	10	FILBERT ST	POPLAR ST	S ARCH ST	1680	Residential	Local	Asphalt	City	118	31	405	80
631	631-1	1970	15	FILBERT ST	S ARCH ST	FREMONT ST	4008	Residential	Local	Asphalt	City	130	28	405	45
1786	1786-1	1970	20	FILBERT ST	FREMONT ST	100 ALY	4008	Residential	Local	Asphalt	City	131	19	277	40
1434	1434-1	1970	25	FILBERT ST	100 ALY	CONESTOGA ST	4008	Residential	Local	Asphalt	City	182	28	565	21
1305	1305-1	1980	5	FIRST ST	S WEST END AVE	CITY LIMITS	1130	Residential	Local	Asphalt	City	231	35	900	89
2059	2059-1	1980	10	FIRST ST	S WEST END AVE SE	S WEST END AVE NW	1130	Residential	Local	Asphalt	City	34	34	129	27
1163	1163-1	1980	15	FIRST ST	38 ALY	S WEST END AVE	4135	Residential	Local	Asphalt	City	340	36	1,360	27
523	523-1	1980	20	FIRST ST	PEARL ST	38 ALY	4135	Residential	Local	Asphalt	City	151	36	603	41

ED_006502_00000068-00092

Segment ID	Subseg ID	Street No	Block No	Street Name	From Street	To Street	Priority	Model FunCl	Classification	Pavetype	Owner	Length (ft)	Width (ft)	Area (yd2)	Pavement Condition Index (PCI)
524	524-1	1980	25	FIRST ST	36 ALY	PEARL ST	4135	Residential	Local	Asphalt	City	135	34	510	26
2243	2243-1	1980	30	FIRST ST	127 ALY	36 ALY	4135	Residential	Local	Asphalt	City	217	34	820	34
2244	2244-1	1980	35	FIRST ST	RUBY ST	127 ALY	2573	Residential	Local	Asphalt	City	135	37	554	57
1306	1306-1	1980	40	FIRST ST	132 ALY	RUBY ST	3071	Residential	Local	Asphalt	City	150	35	582	51
1386	1386-1	1980	45	FIRST ST	134 ALY	132 ALY	3071	Residential	Local	Asphalt	City	291	35	1,130	49
532	532-1	1980	50	FIRST ST	CORAL ST	134 ALY	3071	Residential	Local	Asphalt	City	132	36	528	46
533	533-1	1980	55	FIRST ST	REO AVE	CORAL ST	4577	Residential	Local	Asphalt	City	208	31	716	23
294	294-1	1980	60	FIRST ST	CRYSTAL ST	REO AVE	4577	Residential	Local	Asphalt	City	143	38	602	25
1816	1816-1	1980	65	FIRST ST	59 ALY	CRYSTAL ST	2719	Residential	Local	Asphalt	City	135	37	553	49
296	296-1	1980	70	FIRST ST	OLD DORWART ST	59 ALY	2719	Residential	Local	Asphalt	City	136	38	572	52
633	633-1	1990	5	FOURTH ST	PEARL ST	CITY LIMITS	1043	Residential	Local	Asphalt	City	422	35	1,641	82
636	636-1	1990	10	FOURTH ST	28 ALY	PEARL ST	1043	Residential	Local	Asphalt	City	135	37	554	73
1613	1613-1	1990	15	FOURTH ST	26 ALY	28 ALY	1043	Residential	Local	Asphalt	City	233	35	907	89
1454	1454-1	1990	20	FOURTH ST	RUBY ST	26 ALY	1043	Residential	Local	Asphalt	City	117	38	493	83
2158	2158-1	1990	25	FOURTH ST	CRYSTAL ST	RUBY ST	3574	Residential	Local	Asphalt	City	571	35	2,220	42
1829	1829-1	1990	30	FOURTH ST	MANOR ST	CRYSTAL ST	3574	Residential	Local	Asphalt	City	207	34	782	36
1123	1123-1	2000	5	FRANCES AVE	CITY LIMITS NORTH	CITY LIMITS SOUTH	2254	Residential	Local	Asphalt	City	135	25	374	65
2105	2105-1	2000	10	FRANCES AVE	CITY LIMITS NORTH	CITY LIMITS SOUTH	961	Residential	Local	Asphalt	City	136	27	407	91
2099	2099-1	2010	5	FRANCES AVE	CITY LIMITS NORTH	CITY LIMITS SOUTH	961	Residential	Local	Asphalt	City	277	17	524	79
1967	1967-1	2020	5	FRANKLIN ST	CHESAPEAKE ST	SCHUYLKILL ST	301	Residential	Local	Asphalt	City	618	36	2,473	95
1066	1066-1	2020	10	FRANKLIN ST	SCHUYLKILL ST	ALMANAC AVE	301	Residential	Local	Asphalt	City	192	37	789	95
1729	1729-1	2020	15	FRANKLIN ST	ALMANAC AVE	54 ALY	301	Residential	Local	Asphalt	City	169	39	733	95
1185	1185-1	2020	20	FRANKLIN ST	54 ALY	DELAWARE ST	4635	Residential	Local	Asphalt	City	246	19	520	23
1428	1428-1	2030	5	FRANKLIN ST	34 ALY	JUNIATA ST	2849	Residential	Local	Asphalt	City	146	40	647	46
1770	1770-1	2030	10	FRANKLIN ST	CLERMONT AVE	34 ALY	2849	Residential	Local	Asphalt	City	145	40	646	49
272	272-1	2030	15	FRANKLIN ST	33 ALY	CLERMONT AVE	2849	Residential	Local	Asphalt	City	141	39	610	52
158	158-1	2030	20	FRANKLIN ST	NEW DAUPHIN ST	33 ALY	2849	Residential	Local	Asphalt	City	148	37	608	64
1686	1686-1	2040	5	FRANKLIN ST	E MIFFLIN ST	EAST END AVE	509	Residential	Local	Asphalt	City	252	37	1,037	95
1758	1758-1	2040	10	FRANKLIN ST	41 ALY SE	E MIFFLIN ST	509	Residential	Local	Asphalt	City	145	39	627	95
1975	1975-1	2040	15	FRANKLIN ST	N FRANKLIN ST	41 ALY SE	509	Residential	Local	Asphalt	City	150	36	598	83
2362	2362-1	2040	20	FRANKLIN ST	S FRANKLIN ST	E ORANGE ST	5518	Collector	Collector	Asphalt	City	483	49	2,629	35
1940	1940-1	2040	25	FRANKLIN ST	E ORANGE ST	E MARION ST	7250	Collector	Collector	Asphalt	City	285	39	1,236	13
330	330-1	2040	30	FRANKLIN ST	E MARION ST	E CHESTNUT ST	7250	Collector	Collector	Asphalt	City	301	42	1,406	16
218	218-1	2040	35	FRANKLIN ST	E CHESTNUT ST	E FULTON ST	4496	Collector	Collector	Asphalt	City	245	40	1,090	42
1553	1553-1	2040	40	FRANKLIN ST	E FULTON ST	E WALNUT ST	4496	Collector	Collector	Asphalt	City	329	41	1,499	45
1268	1268-1	2040	45	FRANKLIN ST	E WALNUT ST	E MADISON ST	3232	Collector	Collector	Asphalt	City	263	41	1,196	65
1934	1934-1	2040	50	FRANKLIN ST	E MADISON ST	LEHIGH AVE	3232	Collector	Collector	Asphalt	City	250	40	1,109	53
2322	2322-1	2040	55	FRANKLIN ST	LEHIGH AVE	N RESERVOIR ST	3232	Collector	Collector	Asphalt	City	685	39	2,968	60
1245	1245-1	2040	60	FRANKLIN ST	N RESERVOIR ST	NEW HOLLAND AVE	6120	Collector	Collector	Asphalt	City	527	39	2,284	24
86	86-1	2040	65	FRANKLIN ST	NEW HOLLAND AVE	BURROWES AVE	4438	Collector	Collector	Asphalt	City	203	37	836	45
82	82-1	2040	70	FRANKLIN ST	BURROWES AVE	HAMILTON ST	2941	Collector	Collector	Asphalt	City	209	37	858	68
975	975-1	2040	75	FRANKLIN ST	HAMILTON ST	REYNOLDS AVE	2941	Collector	Collector	Asphalt	City	208	36	832	66
946	946-1	2040	80	FRANKLIN ST	REYNOLDS AVE	E FREDERICK ST	2941	Collector	Collector	Asphalt	City	205	39	889	55
129	129-1	2040	85	FRANKLIN ST	E FREDERICK ST	HAND AVE	2941	Collector	Collector	Asphalt	City	219	37	899	63
123	123-1	2040	90	FRANKLIN ST	HAND AVE	E CLAY ST	2941	Collector	Collector	Asphalt	City	223	35	867	64
2110	2110-1	2050	5	FREDERICK ST	STATE ST	N PRESIDENT AVE	3995	Residential	Local	Asphalt	City	459	20	1,021	33
1330	1330-1	2050	10	FREDERICK ST	RACE AVE	STATE ST	1407	Residential	Local	Asphalt	City	443	18	886	77

ED_006502_00000068-00093

Segment ID	Subseg ID	Street No	Block No	Street Name	From Street	To Street	Priority	Model FunCl	Classification	Pavetype	Owner	Length (ft)	Width (ft)	Area (yd2)	Pavement Condition Index (PCI)
1955	1955-1	2060	5	FREDERICK ST	N PINE ST	COLLEGE AVE	3662	Residential	Local	Asphalt	City	343	41	1,565	29
280	280-1	2060	10	FREDERICK ST	N MARY ST	N PINE ST	3662	Residential	Local	Asphalt	City	374	44	1,827	48
105	105-1	2060	15	FREDERICK ST	LANCASTER AVE	N MARY ST	4523	Residential	Local	Asphalt	City	263	44	1,284	25
103	103-1	2060	20	FREDERICK ST	N CHARLOTTE ST	LANCASTER AVE	4523	Residential	Local	Asphalt	City	291	43	1,390	24
1003	1003-1	2070	5	FREDERICK ST	N MARKET ST	N PRINCE ST	3965	Residential	Local	Asphalt	City	267	26	772	37
101	101-1	2070	10	FREDERICK ST	E FREDERICK ST	N MARKET ST	3965	Residential	Local	Asphalt	City	288	25	799	31
99	99-1	2070	15	FREDERICK ST	W FREDERICK ST	N CHRISTIAN ST	3904	Residential	Local	Asphalt	City	287	25	797	32
1742	1742-1	2070	20	FREDERICK ST	N CHRISTIAN ST	N DUKE ST	3904	Residential	Local	Asphalt	City	279	22	683	38
1157	1157-1	2070	25	FREDERICK ST	N DUKE ST	N CHERRY ST	1956	Residential	Local	Asphalt	City	285	30	949	69
95	95-1	2070	30	FREDERICK ST	N CHERRY ST	N LIME ST	1956	Residential	Local	Asphalt	City	362	32	1,288	70
92	92-1	2070	35	FREDERICK ST	N LIME ST	N JEFFERSON ST	1173	Residential	Local	Asphalt	City	283	29	913	77
90	90-1	2070	40	FREDERICK ST	N JEFFERSON ST	N SHIPPEN ST	1173	Residential	Local	Asphalt	City	334	31	1,150	88
88	88-1	2070	45	FREDERICK ST	N SHIPPEN ST	PARK AVE	1173	Residential	Local	Asphalt	City	251	25	697	72
87	87-1	2070	50	FREDERICK ST	PARK AVE	OLIVE ST	3156	Collector	Collector	Asphalt	City	34	22	84	66
1577	1577-1	2070	55	FREDERICK ST	OLIVE ST	N PLUM ST	3156	Collector	Collector	Asphalt	City	328	29	1,056	60
948	948-1	2070	60	FREDERICK ST	N PLUM ST	ZOOK AVE	739	Residential	Local	Asphalt	City	134	30	448	95
1537	1537-1	2070	65	FREDERICK ST	ZOOK AVE	N MARSHALL ST	739	Residential	Local	Asphalt	City	180	28	561	82
473	473-1	2070	70	FREDERICK ST	N MARSHALL ST	N FRANKLIN ST	2922	Residential	Local	Asphalt	City	661	30	2,204	51
974	974-1	2070	75	FREDERICK ST	N FRANKLIN ST	N RESERVOIR ST	2152	Residential	Local	Asphalt	City	657	32	2,335	64
73	73-1	2070	80	FREDERICK ST	N RESERVOIR ST	NE END	603	Residential	Local	Asphalt	City	132	33	484	90
1608	1608-1	2080	5	FREMONT ST	CHARLES RD	SW END	703	Residential	Local	Asphalt	City	491	37	2,017	88
486	486-1	2080	10	FREMONT ST	184 ALY	CHARLES RD	4481	Residential	Local	Asphalt	City	599	38	2,530	28
865	865-1	2080	15	FREMONT ST	EUCLID AVE	184 ALY	4481	Residential	Local	Asphalt	City	161	38	680	44
860	860-1	2080	20	FREMONT ST	187 ALY	EUCLID AVE	4293	Residential	Local	Asphalt	City	144	38	608	23
853	853-1	2080	25	FREMONT ST	186 ALY	187 ALY	4293	Residential	Local	Asphalt	City	130	38	548	36
1606	1606-1	2080	30	FREMONT ST	HERSHEY AVE	186 ALY	4293	Residential	Local	Asphalt	City	289	38	1,221	28
701	701-1	2080	35	FREMONT ST	NE END	HERSHEY AVE	2708	Residential	Local	Asphalt	City	320	37	1,315	55
1968	1968-1	2090	5	FREMONT ST	166 ALY	164 ALY	2352	Residential	Local	Asphalt	City	146	35	568	61
794	794-1	2090	10	FREMONT ST	PROSPECT ST	166 ALY	889	Residential	Local	Asphalt	City	142	35	551	85
1730	1730-1	2090	15	FREMONT ST	122 ALY	PROSPECT ST	4015	Residential	Local	Asphalt	City	324	37	1,334	33
1184	1184-1	2090	20	FREMONT ST	FAIRVIEW AVE	122 ALY	4015	Residential	Local	Asphalt	City	152	37	624	33
1728	1728-1	2090	25	FREMONT ST	LAUREL ST	FAIRVIEW AVE	3633	Residential	Local	Asphalt	City	676	22	1,653	39
1845	1845-1	2090	30	FREMONT ST	NEW DORWART ST	LAUREL ST	631	Residential	Local	Asphalt	City	827	24	2,204	89
671	671-1	2100	5	FREMONT ST	99 ALY	NEW DORWART ST	2200	Residential	Local	Asphalt	City	152	21	356	57
1020	1020-1	2100	10	FREMONT ST	FILBERT ST	99 ALY	2200	Residential	Local	Asphalt	City	342	20	760	68
1432	1432-1	2100	15	FREMONT ST	W STRAWBERRY ST	FILBERT ST	2200	Residential	Local	Asphalt	City	795	22	1,943	67
1748	1748-1	2110	5	FRUITVILLE PIKE	CITY LIMITS SOUTH	CITY LIMITS NORTH	1617	Arterial	Arterial	Asphalt	City	652	53	3,837	84
1747	1747-1	2120	5	FRUITVILLE PIKE	CITY LIMITS SOUTH	CITY LIMITS NORTH	1617	Arterial	Arterial	Asphalt	City	414	61	2,806	84
1210	1210-1	2130	5	FRUITVILLE PIKE	CITY LIMITS SOUTH	CITY LIMITS NORTH	3455	Arterial	Arterial	Asphalt	City	383	57	2,426	67
1244	1244-1	2140	5	FRUITVILLE PIKE	CITY LIMITS	FRUITVILLE PIKE TO CHESTER RD RAMP	2064	Arterial	Arterial	Asphalt	City	1,064	66	7,799	79
2209	2209-1	2150	5	FULTON ST	ELM ST	NEVIN ST	4524	Residential	Local	Asphalt	City	428	17	809	25
2360	2360-1	2160	5	FULTON ST	N PINE ST	NEVIN ST	2787	Residential	Local	Asphalt	City	365	16	650	54
2198	2198-1	2170	5	FULTON ST	N ARCH ST	N MULBERRY ST	2159	Residential	Local	Asphalt	City	291	14	453	64
1698	1698-1	2180	5	FULTON ST	N CHRISTIAN ST	N DUKE ST	4301	Residential	Local	Asphalt	City	284	25	790	28
1554	1554-1	2190	5	FULTON ST	N CHERRY ST	N LIME ST	3073	Residential	Local	Asphalt	City	370	15	616	49
2018	2018-1	2200	5	FULTON ST	N LIME ST	N SHIPPEN ST	2174	Residential	Local	Asphalt	City	582	21	1,359	64
1938	1938-1	2210	5	FULTON ST	N SHIPPEN ST	TOBACCO AVE	261	Residential	Local	Asphalt	City	328	22	802	96

ED_006502_00000068-00094

Segment ID	Subseg ID	Street No	Block No	Street Name	From Street	To Street	Priority	Model FunCl	Classification	Pavetype	Owner	Length (ft)	Width (ft)	Area (yd2)	Pavement Condition Index (PCI)
224	224-1	2210	10	FULTON ST	TOBACCO AVE	N PLUM ST	1903	Residential	Local	Asphalt	City	293	23	749	71
1235	1235-1	2210	15	FULTON ST	N PLUM ST	N ANN ST	7	Residential	Local	Asphalt	City	581	27	1,744	100
1653	1653-1	2210	20	FULTON ST	N ANN ST	N MARSHALL ST	4244	Residential	Local	Asphalt	City	527	29	1,698	35
210	210-1	2210	25	FULTON ST	N MARSHALL ST	N FRANKLIN ST	4244	Residential	Local	Asphalt	City	546	29	1,761	34
1269	1269-1	2210	30	FULTON ST	N FRANKLIN ST	N RESERVOIR ST	4575	Residential	Local	Asphalt	City	546	29	1,758	24
1523	1523-1	2220	5	FULTON ST	N BROAD ST	CITY LIMITS	656	Residential	Local	Asphalt	City	482	30	1,606	89
1671	1671-1	2230	5	FURNACE ST	BEAVER ST	S PRINCE ST	3275	Residential	Local	Asphalt	City	261	36	1,044	44
820	820-1	2230	10	FURNACE ST	S QUEEN ST	BEAVER ST	3275	Residential	Local	Asphalt	City	132	36	526	48
1039	1039-1	2230	15	FURNACE ST	HIGHLAND AVE	S QUEEN ST	4228	Residential	Local	Asphalt	City	170	35	661	30
1048	1048-1	2240	5	GARDEN CITY DR	HOLLY LN	RED MAPLE RD	1230	Residential	Local	Asphalt	City	919	32	3,267	77
2077	2077-1	2240	10	GARDEN CITY DR	CITY LIMITS	HOLLY LN	1230	Residential	Local	Asphalt	City	785	33	2,879	82
1172	1172-1	2250	5	GARFIELD AVE	N WEST END AVE	RACE ST	4195	Residential	Local	Asphalt	City	554	25	1,540	35
868	868-1	2260	5	GARNET AVE	S PEARL ST	PROSPECT ST	1098	Residential	Local	Asphalt	City	529	37	2,173	72
861	861-1	2260	10	GARNET AVE	PROSPECT ST	FAIRVIEW AVE	1098	Residential	Local	Asphalt	City	605	36	2,419	90
585	585-1	2270	5	GEORGE ST	8 ALY	6 ALY	794	Residential	Local	Asphalt	City	253	19	535	83
1585	1585-1	2270	10	GEORGE ST	PEARL ST	8 ALY	794	Residential	Local	Asphalt	City	154	21	359	92
589	589-1	2270	15	GEORGE ST	28 ALY	PEARL ST	333	Residential	Local	Asphalt	City	134	19	282	95
592	592-1	2270	20	GEORGE ST	31 ALY	28 ALY	333	Residential	Local	Asphalt	City	205	20	455	95
290	290-1	2270	25	GEORGE ST	26 ALY	31 ALY	333	Residential	Local	Asphalt	City	36	17	68	95
593	593-1	2270	30	GEORGE ST	RUBY ST	26 ALY	308	Residential	Local	Asphalt	City	111	13	160	95
595	595-1	2270	35	GEORGE ST	45 ALY	RUBY ST	308	Residential	Local	Asphalt	City	134	18	269	95
1017	1017-1	2270	40	GEORGE ST	UNNAMED	45 ALY	308	Residential	Local	Asphalt	City	249	20	554	95
1206	1206-1	2270	45	GEORGE ST	49 ALY	UNNAMED	308	Residential	Local	Asphalt	City	55	21	129	95
602	602-1	2270	50	GEORGE ST	CORAL ST	49 ALY	308	Residential	Local	Asphalt	City	133	21	311	95
2167	2167-1	2280	5	GLENN RD	PRINCESS ANNE DR	ROBERT RD	504	Residential	Local	Asphalt	City	250	35	971	96
2168	2168-1	2280	10	GLENN RD	ROBERT RD	BRIAN RD	504	Residential	Local	Asphalt	City	375	32	1,334	87
2169	2169-1	2280	15	GLENN RD	BRIAN RD	SAMUEL RD	504	Residential	Local	Asphalt	City	816	31	2,809	96
2170	2170-1	2280	20	GLENN RD	SAMUEL RD	PITNEY RD	504	Residential	Local	Asphalt	City	265	32	944	83
1453	1453-1	2290	5	GOLDFINCH RD	WOODDUCK RD	KILLDEER RD	2241	Residential	Local	Asphalt	City	1,056	22	2,581	63
1488	1488-1	2300	5	GRANT ST	N PINE ST	NEVIN ST	5653	Residential	Local	Asphalt	City	145	21	339	13
938	938-1	2300	10	GRANT ST	LEE AVE	N PINE ST	2691	Residential	Local	Asphalt	City	181	18	361	48
500	500-1	2300	15	GRANT ST	N MARY ST	LEE AVE	2691	Residential	Local	Asphalt	City	168	16	299	64
498	498-1	2300	20	GRANT ST	N CHARLOTTE ST	N MARY ST	1881	Residential	Local	Asphalt	City	575	14	895	69
461	461-1	2300	25	GRANT ST	N CONCORD ST	N CHARLOTTE ST	3879	Residential	Local	Asphalt	City	361	14	562	36
965	965-1	2300	30	GRANT ST	N MULBERRY ST	N CONCORD ST	3879	Residential	Local	Asphalt	City	243	17	458	26
1257	1257-1	2300	35	GRANT ST	N ARCH ST	N MULBERRY ST	3879	Residential	Local	Asphalt	City	298	15	497	43
2050	2050-1	2300	40	GRANT ST	N WATER ST	N ARCH ST	5263	Residential	Local	Asphalt	City	279	19	589	19
2048	2048-1	2300	45	GRANT ST	N PRINCE ST	N WATER ST	1432	Residential	Local	Asphalt	City	204	17	386	76
2047	2047-1	2300	50	GRANT ST	N MARKET ST	N PRINCE ST	8	Residential	Local	Asphalt	City	289	13	417	100
1995	1995-1	2310	5	GRANT ST	N QUEEN ST	N CHRISTIAN ST	287	Residential	Local	Asphalt	City	286	12	382	95
1993	1993-1	2310	10	GRANT ST	N CHRISTIAN ST	N DUKE ST	2638	Residential	Local	Asphalt	City	300	24	800	56
414	414-1	2310	15	GRANT ST	N DUKE ST	N CHERRY ST	1586	Residential	Local	Asphalt	City	284	12	379	78
412	412-1	2310	20	GRANT ST	N CHERRY ST	N LIME ST	1586	Residential	Local	Asphalt	City	361	15	602	71
2125	2125-1	2310	25	GRANT ST	N LIME ST	N JEFFERSON ST	4511	Residential	Local	Asphalt	City	282	16	501	25
845	845-1	2320	5	GRANT ST	N JEFFERSON ST	N SHIPPEN ST	4511	Residential	Local	Asphalt	City	289	14	449	36
1796	1796-1	2320	10	GRANT ST	N SHIPPEN ST	HENSEL AVE	2985	Residential	Local	Asphalt	City	152	13	220	57
2355	2355-1	2320	15	GRANT ST	HENSEL AVE	N PLUM ST	2985	Residential	Local	Asphalt	City	458	14	712	48

ED_006502_00000068-00095

Segment ID	Subseg ID	Street No	Block No	Street Name	From Street	To Street	Priority	Model FunCl	Classification	Pavetype	Owner	Length (ft)	Width (ft)	Area (yd2)	Pavement Condition Index (PCI)
654	654-1	2330	5	GRANT ST	SHERMAN ST	N ANN ST	8	Residential	Local	Asphalt	City	392	15	654	100
2361	2361-1	2330	10	GRANT ST	N ANN ST	N MARSHALL ST	8	Residential	Local	Asphalt	City	527	12	702	100
2082	2082-1	2340	5	GREEN ST	S CHRISTIAN ST	E STRAWBERRY ST	3456	Residential	Local	Asphalt	City	591	19	1,248	44
618	618-1	2340	10	GREEN ST	SOUTHEAST AVE	S CHRISTIAN ST	3456	Residential	Local	Asphalt	City	206	19	436	39
1019	1019-1	2340	15	GREEN ST	S DUKE ST	SOUTHEAST AVE	3456	Residential	Local	Asphalt	City	205	19	434	41
576	576-1	2350	5	GREEN ST	PENN AVE	ROCKLAND ST	2681	Residential	Local	Asphalt	City	199	19	421	55
547	547-1	2350	10	GREEN ST	S LIME ST	PENN AVE	2681	Residential	Local	Asphalt	City	195	21	456	56
307	307-1	2350	15	GREEN ST	PALM ST	S LIME ST	3091	Residential	Local	Asphalt	City	255	20	566	53
157	157-1	2350	20	GREEN ST	PERSHING AVE	PALM ST	3091	Residential	Local	Asphalt	City	233	20	517	52
240	240-1	2350	25	GREEN ST	S SHIPPEN ST	PERSHING AVE	3091	Residential	Local	Asphalt	City	262	25	728	54
1387	1387-1	2350	30	GREEN ST	S PLUM ST	S SHIPPEN ST	3091	Residential	Local	Asphalt	City	182	38	768	39
1490	1490-1	2350	35	GREEN ST	S ANN ST	S PLUM ST	3091	Residential	Local	Asphalt	City	264	36	1,056	47
55	55-1	2360	5	GREENWOOD AVE	WEST END	84 ALY	4141	Residential	Local	Asphalt	City	182	23	465	28
54	54-1	2360	10	GREENWOOD AVE	84 ALY	HIGHLAND AVE	4141	Residential	Local	Asphalt	City	174	19	368	35
1201	1201-1	2360	15	GREENWOOD AVE	HIGHLAND AVE	13 ALY	990	Residential	Local	Asphalt	City	278	45	1,390	83
1835	1835-1	2370	5	GROFF AVE	PARK HILL RD	HEBRANK ST	3839	Residential	Local	Asphalt	City	335	19	707	34
1727	1727-1	2370	10	GROFF AVE	NEW DORWART ST	PARK HILL RD	3839	Residential	Local	Asphalt	City	136	19	286	41
226	226-1	2380	5	GROFFTOWN RD	N BROAD ST	CITY LIMITS	2194	Residential	Local	Asphalt	City	91	21	211	63
1970	1970-1	2390	5	GROFFTOWN RD	CITY LIMITS	E WALNUT ST	1363	Arterial	Arterial	Concrete	City	311	39	1,348	85
1871	1871-1	2400	5	GROFFTOWN RD	SW END	RANCK AVE	1234	Residential	Local	Asphalt	City	438	21	1,023	72
787	787-1	2400	10	GROFFTOWN RD	RANCK AVE	CITY LIMITS	1234	Residential	Local	Asphalt	City	590	26	1,703	84
1451	1451-1	2400	15	GROFFTOWN RD	CITY LIMITS WEST	CITY LIMITS EAST	2639	Residential	Local	Asphalt	City	617	23	1,576	56
1277	1277-1	2410	5	GROVE LN	N SHIPPEN ST	N PLUM ST	3825	Residential	Local	Asphalt	City	614	19	1,296	36
229	229-1	2410	10	GROVE LN	N PLUM ST	EAST END	5345	Residential	Local	Asphalt	City	161	11	197	11
1977	1977-1	2420	5	HAGER ALY	MARIETTA AVE	WATCH AVE	2116	Alley	Alley	Asphalt	City	669	13	966	58
1703	1703-1	2430	5	HAGER ST	EUCLID AVE NE	EUCLID AVE SW	2178	Residential	Local	Asphalt	City	188	38	793	71
906	906-1	2430	10	HAGER ST	EMERALD DR	EUCLID AVE	2178	Residential	Local	Asphalt	City	146	38	616	62
823	823-1	2430	15	HAGER ST	144 ALY	EMERALD DR	2178	Residential	Local	Asphalt	City	135	38	570	65
1793	1793-1	2430	20	HAGER ST	HERSHEY AVE	144 ALY	2178	Residential	Local	Asphalt	City	159	40	706	56
893	893-1	2430	25	HAGER ST	145 ALY	HERSHEY AVE	475	Residential	Local	Asphalt	City	157	40	699	96
890	890-1	2430	30	HAGER ST	HILTON DR	145 ALY	475	Residential	Local	Asphalt	City	148	37	607	81
874	874-1	2430	35	HAGER ST	156 ALY	HILTON DR	475	Residential	Local	Asphalt	City	143	37	588	85
864	864-1	2430	40	HAGER ST	S PEARL ST	156 ALY	475	Residential	Local	Asphalt	City	143	37	586	96
193	193-1	2430	45	HAGER ST	150 ALY	S PEARL ST	475	Residential	Local	Asphalt	City	362	39	1,570	96
1792	1792-1	2430	50	HAGER ST	PROSPECT ST	150 ALY	475	Residential	Local	Asphalt	City	118	39	510	93
1791	1791-1	2430	55	HAGER ST	132 ALY	PROSPECT ST	2764	Residential	Local	Asphalt	City	119	39	514	54
1503	1503-1	2430	60	HAGER ST	133 ALY	132 ALY	2764	Residential	Local	Asphalt	City	242	38	1,023	60
808	808-1	2430	65	HAGER ST	FAIRVIEW AVE	133 ALY	2764	Residential	Local	Asphalt	City	114	38	480	42
698	698-1	2440	5	HAGER ST	80 ALY	S PRINCE ST	4071	Residential	Local	Asphalt	City	137	18	274	28
1851	1851-1	2440	10	HAGER ST	BEAVER ST	80 ALY	4071	Residential	Local	Asphalt	City	122	23	313	36
2086	2086-1	2440	15	HAGER ST	82 ALY	BEAVER ST	2828	Residential	Local	Asphalt	City	122	20	272	58
1588	1588-1	2440	20	HAGER ST	S QUEEN ST	82 ALY	2828	Residential	Local	Asphalt	City	177	18	354	49
1595	1595-1	2450	5	HAMILTON ST	N PLUM ST	N MARSHALL ST	1484	Residential	Local	Asphalt	City	428	39	1,854	73
1539	1539-1	2450	10	HAMILTON ST	N MARSHALL ST	N FRANKLIN ST	3352	Residential	Local	Asphalt	City	663	35	2,577	44
959	959-1	2450	15	HAMILTON ST	N FRANKLIN ST	N RESERVOIR ST	3165	Residential	Local	Asphalt	City	656	38	2,772	47
1462	1462-1	2450	20	HAMILTON ST	N RESERVOIR ST	E ROSS ST	2532	Residential	Local	Asphalt	City	621	37	2,553	58
976	976-1	2460	5	HAND AVE	OLIVE ST	N PLUM ST	2798	Residential	Local	Asphalt	City	330	13	476	53

ED_006502_00000068-00096

Segment ID	Subseg ID	Street No	Block No	Street Name	From Street	To Street	Priority	Model FunCl	Classification	Pavetype	Owner	Length (ft)	Width (ft)	Area (yd2)	Pavement Condition Index (PCI)
1740	1740-1	2460	10	HAND AVE	N PLUM ST	N FRANKLIN ST	2178	Residential	Local	Asphalt	City	839	22	2,051	64
1641	1641-1	2460	15	HAND AVE	N FRANKLIN ST	N RESERVOIR ST	5597	Residential	Local	Asphalt	City	656	15	1,094	14
1673	1673-1	2470	5	HARRISBURG AVE	COLLEGE AVE	CITY LIMITS	3777	Arterial	Arterial	Asphalt	State	839	42	3,916	65
2320	2320-1	2470	10	HARRISBURG AVE	N PINE ST	COLLEGE AVE	3777	Arterial	Arterial	Asphalt	State	348	41	1,585	59
828	828-1	2470	15	HARRISBURG AVE	LANCASTER AVE	N PINE ST	3777	Arterial	Arterial	Asphalt	State	322	42	1,504	62
1540	1540-1	2470	20	HARRISBURG AVE	N CHARLOTTE ST	LANCASTER AVE	3777	Arterial	Arterial	Asphalt	State	384	43	1,833	58
830	830-1	2470	25	HARRISBURG AVE	N MULBERRY ST	N CHARLOTTE ST	3777	Arterial	Arterial	Asphalt	State	760	40	3,379	63
2163	2163-1	2470	30	HARRISBURG AVE	N WATER ST	N MULBERRY ST	5440	Arterial	Arterial	Asphalt	State	723	43	3,454	47
111	111-1	2470	35	HARRISBURG AVE	W JAMES ST	N WATER ST	5440	Arterial	Arterial	Asphalt	State	88	44	430	58
1983	1983-1	2480	5	HARRISBURG PIKE	CITY LIMITS SE	CITY LIMITS NW	4036	Arterial	Arterial	Asphalt	State	294	44	1,438	68
1865	1865-1	2490	5	HARRISBURG PIKE	CITY LIMITS SE	CITY LIMITS NW	4036	Arterial	Arterial	Asphalt	State	630	44	3,082	56
1364	1364-1	2490	10	HARRISBURG PIKE	CITY LIMITS	FARMINGDALE RD	1582	Arterial	Arterial	Concrete	State	584	25	1,621	81
2314	2314-1	2500	5	HARRISBURG PIKE	CITY LIMITS	WOODTHRUSH CIR	1582	Arterial	Arterial	Concrete	State	603	34	2,277	82
1639	1639-1	2510	5	HARRISBURG PIKE	FARMINGDALE RD	HARRISBURG PIKE TO ROUTE 30 E RAMP	1582	Arterial	Arterial	Concrete	State	185	33	680	86
1476	1476-1	2520	5	HARRISBURG PIKE	HARRISBURG PIKE TO ROUTE 30 W RAMP	RING RD	1439	Arterial	Arterial	Concrete	State	410	46	2,095	87
1482	1482-1	2520	10	HARRISBURG PIKE	RING RD SE	RING RD NW	1439	Arterial	Arterial	Concrete	State	124	35	483	80
1478	1478-1	2520	15	HARRISBURG PIKE	RING RD SE	RING RD NW	1439	Arterial	Arterial	Concrete	State	130	24	348	78
1456	1456-1	2520	20	HARRISBURG PIKE	RING RD	W ROSEVILLE RD	1439	Arterial	Arterial	Concrete	State	105	37	432	83
311	311-1	2520	25	HARRISBURG PIKE	W ROSEVILLE RD	PLAZA BLVD	1439	Arterial	Arterial	Concrete	State	322	36	1,287	77
1594	1594-1	2520	30	HARRISBURG PIKE	PLAZA BLVD	CITY LIMITS	4731	Arterial	Arterial	Asphalt	State	749	59	4,913	53
1243	1243-1	2530	5	HARRISBURG PIKE	W ROSEVILLE RD	PLAZA BLVD	1439	Arterial	Arterial	Concrete	State	325	35	1,265	83
1459	1459-1	2530	10	HARRISBURG PIKE	RING RD	W ROSEVILLE RD	1439	Arterial	Arterial	Concrete	State	243	34	920	91
1458	1458-1	2530	15	HARRISBURG PIKE	HARRISBURG PIKE TO ROUTE 30 W RAMP	RING RD	1439	Arterial	Arterial	Concrete	State	498	36	1,990	85
1984	1984-1	2540	5	HARRISBURG PIKE	CITY LIMITS SE	CITY LIMITS NW	4376	Arterial	Arterial	Asphalt	State	928	51	5,261	56
973	973-1	2550	5	HARRISBURG PIKE	CITY LIMITS SE	CITY LIMITS NW	4663	Arterial	Arterial	Asphalt	State	187	38	789	56
1049	1049-1	2560	5	HARRISON ST	CHESAPEAKE ST	SCHUYLKILL ST	4289	Residential	Local	Asphalt	City	606	30	2,020	34
767	767-1	2570	5	HAZEL ST	NEW DORWART ST	WABANK ST	761	Collector	Collector	Asphalt	City	292	37	1,200	96
763	763-1	2570	10	HAZEL ST	HILLSIDE AVE	NEW DORWART ST	761	Collector	Collector	Asphalt	City	272	27	815	96
1732	1732-1	2570	15	HAZEL ST	S WATER ST	HILLSIDE AVE	761	Collector	Collector	Asphalt	City	315	24	839	96
219	219-1	2570	20	HAZEL ST	MILL ST	S WATER ST	761	Collector	Collector	Asphalt	City	234	21	546	77
1106	1106-1	2570	25	HAZEL ST	S PRINCE ST	MILL ST	761	Collector	Collector	Asphalt	City	243	20	540	77
756	756-1	2570	30	HAZEL ST	80 ALY	S PRINCE ST	2480	Collector	Collector	Asphalt	City	136	17	257	63
755	755-1	2570	35	HAZEL ST	BEAVER ST	80 ALY	2480	Collector	Collector	Asphalt	City	127	15	212	82
753	753-1	2570	40	HAZEL ST	S QUEEN ST	BEAVER ST	2480	Collector	Collector	Asphalt	City	298	20	661	67
1046	1046-1	2580	5	HEBRANK ST	GROFF AVE	LAUREL ST	2740	Residential	Local	Asphalt	City	144	19	303	71
1180	1180-1	2580	10	HEBRANK ST	PARK HILL RD	GROFF AVE	2740	Residential	Local	Asphalt	City	375	20	833	48
622	622-1	2580	15	HEBRANK ST	NEW DORWART ST	PARK HILL RD	4202	Residential	Local	Asphalt	City	158	21	369	30
1423	1423-1	2590	5	HENSEL AVE	E GRANT ST	E ORANGE ST	4180	Residential	Local	Asphalt	City	281	11	344	24
2085	2085-1	2600	5	HERSHEY AVE	S WEST END AVE	176 ALY	5312	Arterial	Arterial	Asphalt	City	235	34	887	35
1669	1669-1	2600	10	HERSHEY AVE	176 ALY	HIGH ST	5312	Arterial	Arterial	Asphalt	City	736	52	4,252	52
805	805-1	2600	15	HERSHEY AVE	HIGH ST	ST JOSEPH ST	5312	Arterial	Arterial	Asphalt	City	440	53	2,592	39
1509	1509-1	2600	20	HERSHEY AVE	ST JOSEPH ST	FREMONT ST	5312	Arterial	Arterial	Asphalt	City	440	44	2,150	52
850	850-1	2600	25	HERSHEY AVE	FREMONT ST	UNION ST	5312	Arterial	Arterial	Asphalt	City	440	46	2,249	51
855	855-1	2600	30	HERSHEY AVE	UNION ST	202 ALY	5312	Arterial	Arterial	Asphalt	City	145	45	726	37
1061	1061-1	2600	35	HERSHEY AVE	202 ALY	WABANK ST	5312	Arterial	Arterial	Asphalt	City	436	46	2,230	46
563	563-1	2600	40	HERSHEY AVE	WABANK ST	HAGER ST	6634	Arterial	Arterial	Asphalt	City	457	51	2,587	37
903	903-1	2600	45	HERSHEY AVE	HAGER ST	S PEARL ST	2720	Arterial	Arterial	Asphalt	City	700	50	3,890	75

ED_006502_00000068-00097

Segment ID	Subseg ID	Street No	Block No	Street Name	From Street	To Street	Priority	Model FunCl	Classification	Pavetype	Owner	Length (ft)	Width (ft)	Area (yd2)	Pavement Condition Index (PCI)
2185	2185-1	2600	50	HERSHEY AVE	S PEARL ST	PROSPECT ST	2720	Arterial	Arterial	Asphalt	City	528	52	3,051	71
894	894-1	2600	55	HERSHEY AVE	PROSPECT ST WEST	PROSPECT ST EAST	5340	Arterial	Arterial	Asphalt	City	182	50	1,011	46
537	537-1	2600	60	HERSHEY AVE	PROSPECT ST	FAIRVIEW AVE	5340	Arterial	Arterial	Asphalt	City	1,141	42	5,327	47
1861	1861-1	2610	5	HIGH ST	EUCLID AVE	CITY LIMITS	2419	Residential	Local	Asphalt	City	766	36	3,063	60
1508	1508-1	2610	10	HIGH ST	HERSHEY AVE	EUCLID AVE	3762	Residential	Local	Asphalt	City	569	35	2,211	37
800	800-1	2610	15	HIGH ST	171 ALY	HERSHEY AVE	1529	Residential	Local	Asphalt	City	156	38	659	75
911	911-1	2610	20	HIGH ST	174 ALY	171 ALY	3109	Residential	Local	Asphalt	City	292	39	1,263	40
1416	1416-1	2610	25	HIGH ST	S PEARL ST	174 ALY	3109	Residential	Local	Asphalt	City	143	37	587	60
910	910-1	2610	30	HIGH ST	181 ALY	S PEARL ST	3109	Residential	Local	Asphalt	City	154	41	700	52
769	769-1	2610	35	HIGH ST	WISE AVE	181 ALY	3109	Residential	Local	Asphalt	City	97	37	400	51
624	624-1	2610	40	HIGH ST	PROSPECT ST	WISE AVE	1335	Residential	Local	Asphalt	City	230	36	919	78
1045	1045-1	2610	45	HIGH ST	FAIRVIEW AVE	PROSPECT ST	3288	Residential	Local	Asphalt	City	476	37	1,957	40
1439	1439-1	2610	50	HIGH ST	LAUREL ST	FAIRVIEW AVE	626	Residential	Local	Asphalt	City	679	17	1,282	92
2349	2349-1	2610	55	HIGH ST	NEW DORWART ST	LAUREL ST	626	Residential	Local	Asphalt	City	828	17	1,564	94
1630	1630-1	2610	60	HIGH ST	FILBERT ST	NEW DORWART ST	626	Residential	Local	Asphalt	City	562	17	1,061	89
313	313-1	2610	65	HIGH ST	W STRAWBERRY ST	FILBERT ST	626	Residential	Local	Asphalt	City	714	18	1,428	83
2063	2063-1	2610	70	HIGH ST	W MIFFLIN ST	W STRAWBERRY ST	3358	Residential	Local	Asphalt	City	129	13	186	44
1413	1413-1	2620	5	HIGHLAND AVE	13 ALY	GREENWOOD AVE	520	Arterial	Arterial	Asphalt	State	556	37	2,286	94
1412	1412-1	2630	5	HIGHLAND AVE	12 ALY	FURNACE ST	520	Arterial	Arterial	Asphalt	State	172	40	763	97
1411	1411-1	2630	10	HIGHLAND AVE	S QUEEN ST	12 ALY	520	Arterial	Arterial	Asphalt	State	199	43	949	96
2109	2109-1	2640	5	HILLCREST RD	N PRESIDENT AVE	CITY LIMITS	2290	Residential	Local	Asphalt	City	302	26	873	61
2108	2108-1	2640	10	HILLCREST RD	N PRESIDENT AVE EAST	N PRESIDENT AVE WEST	2290	Residential	Local	Asphalt	City	45	43	215	65
1971	1971-1	2650	5	HILLSIDE AVE	W ANDREW ST	HAZEL ST	1619	Residential	Local	Asphalt	City	702	22	1,716	73
875	875-1	2660	5	HILTON DR	WABANK ST	HAGER ST	361	Residential	Local	Asphalt	City	459	37	1,887	95
1855	1855-1	2660	10	HILTON DR	HAGER ST	S PEARL ST	361	Residential	Local	Asphalt	City	445	37	1,831	95
1683	1683-1	2660	15	HILTON DR	S PEARL ST	PROSPECT ST	361	Residential	Local	Asphalt	City	528	38	2,230	93
2184	2184-1	2660	20	HILTON DR	PROSPECT ST	TOPAZ DR	3643	Residential	Local	Asphalt	City	398	38	1,682	40
674	674-1	2660	25	HILTON DR	TOPAZ DR	FAIRVIEW AVE	3643	Residential	Local	Asphalt	City	427	36	1,706	38
1036	1036-1	2670	5	HILTON DR	UNION ST	WABANK ST	880	Residential	Local	Asphalt	City	580	32	2,064	85
720	720-1	2680	5	HOLLY CIR	NE END	HOLLY LN	1053	Residential	Local	Asphalt	City	230	30	768	82
1973	1973-1	2690	5	HOLLY LN	HOLLY CIR	LANDIS DR	1389	Residential	Local	Asphalt	City	699	30	2,329	82
1616	1616-1	2690	10	HOLLY LN	RED MAPLE RD	HOLLY CIR	1389	Residential	Local	Asphalt	City	576	31	1,983	73
1526	1526-1	2690	15	HOLLY LN	NORTH END	RED MAPLE RD	1389	Residential	Local	Asphalt	City	161	35	625	71
1145	1145-1	2700	5	HOLLY LN	GARDEN CITY DR	SW END	1644	Residential	Local	Asphalt	City	523	35	2,036	73
1041	1041-1	2700	10	HOLLY LN	LANDIS DR	GARDEN CITY DR	4099	Residential	Local	Asphalt	City	400	35	1,557	30
1844	1844-1	2700	15	HOLLY LN	EAST END	LANDIS DR	4099	Residential	Local	Asphalt	City	180	21	419	40
333	333-1	2710	5	HOSTETTER LN	BROWNING RD	CITY LIMITS	418	Residential	Local	Asphalt	City	151	28	470	93
1435	1435-1	2720	5	HOWARD AVE	S CHRISTIAN ST	E STRAWBERRY ST	1419	Residential	Local	Asphalt	City	582	19	1,229	76
1314	1314-1	2720	10	HOWARD AVE	S DUKE ST	S CHRISTIAN ST	3391	Residential	Local	Asphalt	City	411	18	823	43
702	702-1	2720	15	HOWARD AVE	ROCKLAND ST	S DUKE ST	3100	Residential	Local	Asphalt	City	459	33	1,684	53
2028	2028-1	2720	20	HOWARD AVE	ROCKLAND ST NE	ROCKLAND ST SW	3100	Residential	Local	Asphalt	City	99	20	219	35
2027	2027-1	2720	25	HOWARD AVE	S LIME ST	ROCKLAND ST	3100	Residential	Local	Asphalt	City	320	19	676	41
2093	2093-1	2720	30	HOWARD AVE	S LIME ST	PERSHING AVE	3469	Residential	Local	Asphalt	City	479	19	1,012	45
502	502-1	2720	35	HOWARD AVE	S SHIPPEN ST	PERSHING AVE	3469	Residential	Local	Asphalt	City	267	16	474	35
1358	1358-1	2720	40	HOWARD AVE	JOHN ST	S SHIPPEN ST	1763	Residential	Local	Asphalt	City	401	19	847	71
539	539-1	2730	5	ICE AVE	N LIME ST	N SHIPPEN ST	4747	Residential	Local	Asphalt	City	628	25	1,745	24
253	253-1	2730	10	ICE AVE	N SHIPPEN ST	N PLUM ST	4747	Residential	Local	Asphalt	City	614	23	1,569	31

ED_006502_00000068-00098

Segment ID	Subseg ID	Street No	Block No	Street Name	From Street	To Street	Priority	Model FunCl	Classification	Pavetype	Owner	Length (ft)	Width (ft)	Area (yd2)	Pavement Condition Index (PCI)
471	471-1	2730	15	ICE AVE	N PLUM ST	N ANN ST	3631	Residential	Local	Asphalt	City	585	26	1,689	39
61	61-1	2730	20	ICE AVE	N ANN ST	EAST END	5873	Residential	Local	Asphalt	City	254	13	367	10
2120	2120-1	2740	5	JAMES ST	STATE ST	CITY LIMITS	1088	Residential	Local	Asphalt	City	307	20	682	91
833	833-1	2740	10	JAMES ST	RACE AVE	STATE ST	1088	Residential	Local	Asphalt	City	433	20	962	75
147	147-1	2750	5	JAMES ST	NEVIN ST	COLLEGE AVE	4191	Collector	Collector	Asphalt	City	199	40	886	44
1650	1650-1	2750	10	JAMES ST	N PINE ST	NEVIN ST	4191	Collector	Collector	Asphalt	City	366	39	1,584	43
1754	1754-1	2750	15	JAMES ST	N MARY ST	N PINE ST	4191	Collector	Collector	Asphalt	City	372	40	1,652	54
1599	1599-1	2750	20	JAMES ST	LANCASTER AVE	N MARY ST	2420	Collector	Collector	Asphalt	City	264	39	1,142	67
478	478-1	2750	25	JAMES ST	N CHARLOTTE ST	LANCASTER AVE	2420	Collector	Collector	Asphalt	City	290	41	1,320	72
141	141-1	2750	30	JAMES ST	N CONCORD ST	N CHARLOTTE ST	2420	Collector	Collector	Asphalt	City	309	42	1,442	75
477	477-1	2750	35	JAMES ST	N MULBERRY ST	N CONCORD ST	2420	Collector	Collector	Asphalt	City	285	38	1,202	63
2246	2246-1	2750	40	JAMES ST	N ARCH ST	N MULBERRY ST	6399	Collector	Collector	Asphalt	City	285	45	1,424	29
233	233-1	2750	45	JAMES ST	N WATER ST	N ARCH ST	6399	Collector	Collector	Asphalt	City	270	43	1,289	14
475	475-1	2750	50	JAMES ST	HARRISBURG AVE	N WATER ST	6399	Collector	Collector	Asphalt	City	101	20	225	59
114	114-1	2750	55	JAMES ST	N PRINCE ST	HARRISBURG AVE	5509	Arterial	Arterial	Asphalt	City	144	42	671	45
1925	1925-1	2750	60	JAMES ST	N MARKET ST	N PRINCE ST	2265	Collector	Collector	Asphalt	City	274	45	1,372	70
1343	1343-1	2750	65	JAMES ST	E JAMES ST	N MARKET ST	2265	Collector	Collector	Asphalt	City	286	46	1,461	73
110	110-1	2750	70	JAMES ST	W JAMES ST	N CHRISTIAN ST	4587	Collector	Collector	Asphalt	City	285	45	1,424	50
109	109-1	2750	75	JAMES ST	N CHRISTIAN ST	N DUKE ST	4587	Collector	Collector	Asphalt	City	282	46	1,440	35
108	108-1	2750	80	JAMES ST	N DUKE ST	N CHERRY ST	960	Collector	Collector	Asphalt	City	282	43	1,347	78
1547	1547-1	2750	85	JAMES ST	N CHERRY ST	PARK AVE	960	Collector	Collector	Asphalt	City	365	45	1,824	96
2026	2026-1	2760	5	JEFFERSON ST	N JEFFERSON ST	E MIFFLIN ST	4534	Residential	Local	Asphalt	City	289	14	449	24
2129	2129-1	2770	5	JEFFERSON ST	E GRANT ST	E ORANGE ST	5223	Residential	Local	Asphalt	City	286	15	477	13
1596	1596-1	2780	5	JEFFERSON ST	PARK AVE	E FREDERICK ST	2818	Residential	Local	Asphalt	City	522	13	754	60
91	91-1	2780	10	JEFFERSON ST	E FREDERICK ST	E NEW ST	2818	Residential	Local	Asphalt	City	396	15	660	46
138	138-1	2780	15	JEFFERSON ST	E NEW ST	E CLAY ST	5188	Residential	Local	Asphalt	City	392	17	741	14
124	124-1	2780	20	JEFFERSON ST	E CLAY ST	ROCK ST	5064	Residential	Local	Asphalt	Private	204	12	272	22
680	680-1	2790	5	JOHN HOFF PL	WASHINGTON ST	S DUKE ST	1176	Residential	Local	Asphalt	City	309	23	789	80
1373	1373-1	2800	5	JOHN ST	HOWARD AVE	S PLUM ST	3891	Residential	Local	Asphalt	City	299	19	630	35
2199	2199-1	2810	5	JUNIATA AVE	THE PKWY NW	THE PKWY SE	2752	Residential	Local	Asphalt	City	42	25	115	48
932	932-1	2810	10	JUNIATA AVE	THE PKWY	CIRCLE AVE	2752	Residential	Local	Asphalt	City	266	29	858	48
2224	2224-1	2810	15	JUNIATA AVE	CIRCLE AVE	EAST END	2752	Residential	Local	Asphalt	City	518	27	1,555	58
248	248-1	2820	5	JUNIATA ST	S CHRISTIAN ST	E STRAWBERRY ST	261	Residential	Local	Asphalt	City	315	28	979	96
736	736-1	2820	10	JUNIATA ST	S DUKE ST	S CHRISTIAN ST	261	Residential	Local	Asphalt	City	419	29	1,351	96
652	652-1	2830	5	JUNIATA ST	S LIME ST	ROCKLAND ST	2321	Residential	Local	Asphalt	City	374	28	1,163	61
626	626-1	2840	5	JUNIATA ST	S PLUM ST	S LIME ST	2815	Residential	Local	Asphalt	City	182	36	728	48
603	603-1	2840	10	JUNIATA ST	19 ALY	S PLUM ST	2815	Residential	Local	Asphalt	City	115	36	460	61
598	598-1	2840	15	JUNIATA ST	S ANN ST	19 ALY	2815	Residential	Local	Asphalt	City	157	35	610	53
594	594-1	2840	20	JUNIATA ST	S ANN ST	59 ALY	2557	Residential	Local	Asphalt	City	155	40	689	53
1631	1631-1	2840	25	JUNIATA ST	59 ALY	S MARSHALL ST	2557	Residential	Local	Asphalt	City	372	38	1,570	54
583	583-1	2840	30	JUNIATA ST	S MARSHALL ST	31 ALY	2557	Residential	Local	Asphalt	City	138	37	567	54
2343	2343-1	2840	35	JUNIATA ST	31 ALY	STEVENS AVE	2557	Residential	Local	Asphalt	City	128	38	539	51
1074	1074-1	2850	5	KILLDEER RD	GOLDFINCH RD	CHICKADEE RD	2665	Residential	Local	Asphalt	City	1,841	24	4,909	56
678	678-1	2850	10	KILLDEER RD	CHICKADEE RD	GOLDFINCH RD	2665	Residential	Local	Asphalt	City	246	23	629	49
514	514-1	2860	5	KING ST	OLD DORWART ST	COLUMBIA AVE	3388	Arterial	Arterial	Asphalt	State	88	42	410	74
2367	2367-1	2860	10	KING ST	N MARY ST	OLD DORWART ST	3388	Arterial	Arterial	Asphalt	State	461	37	1,893	68
1259	1259-1	2860	15	KING ST	MANOR ST	N MARY ST	3388	Arterial	Arterial	Asphalt	State	574	39	2,485	61

ED_006502_00000068-00099

Segment ID	Subseg ID	Street No	Block No	Street Name	From Street	To Street	Priority	Model FunCl	Classification	Pavetype	Owner	Length (ft)	Width (ft)	Area (yd2)	Pavement Condition Index (PCI)
1384	1384-1	2860	20	KING ST	W STRAWBERRY ST	MANOR ST	3388	Arterial	Arterial	Asphalt	State	79	40	351	44
2334	2334-1	2860	25	KING ST	N CONCORD ST	W STRAWBERRY ST	3388	Arterial	Arterial	Asphalt	State	286	40	1,270	70
511	511-1	2860	30	KING ST	N MULBERRY ST	N CONCORD ST	3388	Arterial	Arterial	Asphalt	State	244	38	1,029	62
508	508-1	2860	35	KING ST	N WATER ST	N MULBERRY ST	3388	Arterial	Arterial	Asphalt	State	583	41	2,654	73
499	499-1	2860	40	KING ST	N PRINCE ST	N WATER ST	3388	Arterial	Arterial	Asphalt	State	200	43	954	60
497	497-1	2860	45	KING ST	N MARKET ST	N PRINCE ST	2628	Arterial	Arterial	Asphalt	State	307	38	1,296	79
1162	1162-1	2860	50	KING ST	PENN SQ	N MARKET ST	2628	Arterial	Arterial	Asphalt	State	257	37	1,058	65
48	48-1	2860	55	KING ST	E KING ST	PENN SQ	2628	Arterial	Arterial	Asphalt	State	34	39	145	89
2020	2020-1	2860	60	KING ST	W KING ST	N CHRISTIAN ST	3981	Arterial	Arterial	Asphalt	State	293	39	1,268	63
456	456-1	2860	65	KING ST	N CHRISTIAN ST	N DUKE ST	3981	Arterial	Arterial	Asphalt	State	303	42	1,414	58
1475	1475-1	2860	70	KING ST	N DUKE ST	S LIME ST	4272	Arterial	Arterial	Asphalt	State	641	37	2,634	57
1760	1760-1	2860	75	KING ST	S LIME ST	S JEFFERSON ST	2317	Arterial	Arterial	Asphalt	State	292	32	1,039	77
1256	1256-1	2860	80	KING ST	S JEFFERSON ST	S SHIPPEN ST	2317	Arterial	Arterial	Asphalt	State	286	35	1,111	71
427	427-1	2860	85	KING ST	S SHIPPEN ST	CHURCH ST	2317	Arterial	Arterial	Asphalt	State	96	35	373	76
426	426-1	2860	90	KING ST	CHURCH ST	JOHN ST	2317	Arterial	Arterial	Asphalt	State	338	37	1,391	71
1254	1254-1	2860	95	KING ST	JOHN ST	S PLUM ST	2317	Arterial	Arterial	Asphalt	State	176	38	744	83
1811	1811-1	2860	100	KING ST	S PLUM ST	S ANN ST	2317	Arterial	Arterial	Asphalt	State	578	38	2,439	82
398	398-1	2860	105	KING ST	S ANN ST	S MARSHALL ST	2317	Arterial	Arterial	Asphalt	State	529	39	2,291	76
1271	1271-1	2860	110	KING ST	S MARSHALL ST	N FRANKLIN ST	3714	Arterial	Arterial	Asphalt	State	550	41	2,505	72
2330	2330-1	2860	115	KING ST	N FRANKLIN ST	N BROAD ST	3714	Arterial	Arterial	Asphalt	State	1,126	46	5,757	60
372	372-1	2860	120	KING ST	N BROAD ST	CITY LIMITS	3714	Arterial	Arterial	Asphalt	State	81	69	624	74
1884	1884-1	2870	5	KIPLING RD	CITY LIMITS	LONGFELLOW DR	4267	Residential	Local	Asphalt	City	352	39	1,527	29
1182	1182-1	2880	5	LAFAYETTE ST	179 ALY	S PEARL ST	4403	Residential	Local	Asphalt	City	151	12	202	24
1398	1398-1	2880	10	LAFAYETTE ST	WISE AVE	179 ALY	4403	Residential	Local	Asphalt	City	100	28	312	28
1726	1726-1	2880	15	LAFAYETTE ST	180 ALY	WISE AVE	2032	Residential	Local	Asphalt	City	97	29	312	60
1834	1834-1	2880	20	LAFAYETTE ST	PROSPECT ST	180 ALY	2032	Residential	Local	Asphalt	City	133	30	444	71
1500	1500-1	2890	5	LAFAYETTE ST	FAIRVIEW AVE	PROSPECT ST	3251	Residential	Local	Asphalt	City	474	31	1,634	46
1499	1499-1	2900	5	LAFAYETTE ST	LAUREL ST	FAIRVIEW AVE	2829	Residential	Local	Asphalt	City	678	12	903	53
246	246-1	2910	5	LAFAYETTE ST	NEW DORWART ST	LAUREL ST	2890	Residential	Local	Asphalt	City	808	19	1,706	51
573	573-1	2910	10	LAFAYETTE ST	FILBERT ST	NEW DORWART ST	2890	Residential	Local	Asphalt	City	585	18	1,169	52
162	162-1	2910	15	LAFAYETTE ST	W STRAWBERRY ST	FILBERT ST	2890	Residential	Local	Asphalt	City	709	17	1,340	52
2139	2139-1	2920	5	LAKE ST	PEARL ST	S WEST END AVE	2421	Residential	Local	Asphalt	City	471	17	890	60
1360	1360-1	2930	5	LAKE ST	RUBY ST	PEARL ST	1963	Residential	Local	Asphalt	City	485	17	916	67
1489	1489-1	2930	10	LAKE ST	CORAL ST	RUBY ST	1586	Residential	Local	Asphalt	City	572	14	890	74
879	879-1	2940	5	LAKE ST	REO AVE	CORAL ST	2506	Residential	Local	Asphalt	Private	212	12	282	58
373	373-1	2950	5	LANCASTER AVE	W CHESTNUT ST	W WALNUT ST	369	Residential	Local	Asphalt	City	600	22	1,467	94
613	613-1	2950	10	LANCASTER AVE	W WALNUT ST	W MADISON ST	1033	Residential	Local	Asphalt	City	399	22	975	82
839	839-1	2950	15	LANCASTER AVE	W MADISON ST	W LEMON ST	1033	Residential	Local	Asphalt	City	183	23	468	84
2326	2326-1	2950	20	LANCASTER AVE	W LEMON ST	W JAMES ST	1064	Residential	Local	Asphalt	City	584	23	1,492	82
143	143-1	2950	25	LANCASTER AVE	W JAMES ST	W FREDERICK ST	2317	Residential	Local	Asphalt	City	543	25	1,510	63
1465	1465-1	2950	30	LANCASTER AVE	W FREDERICK ST	HARRISBURG AVE	2317	Residential	Local	Asphalt	City	790	23	2,018	54
815	815-1	2960	5	LANDIS DR	HOLLY LN	CONESTOGA BLVD	854	Residential	Local	Asphalt	City	172	32	611	82
1592	1592-1	2960	10	LANDIS DR	CITY LIMITS	HOLLY LN	854	Residential	Local	Asphalt	City	896	32	3,187	87
1945	1945-1	2970	5	LANDIS DR	CITY LIMITS NORTH	CITY LIMITS SOUTH	854	Residential	Local	Asphalt	City	332	17	627	83
1944	1944-1	2970	10	LANDIS DR	DOGWOOD LN	CITY LIMITS	854	Residential	Local	Asphalt	City	111	28	346	88
1846	1846-1	2970	15	LANDIS DR	HOLLY LN	DOGWOOD LN	854	Residential	Local	Asphalt	City	439	25	1,218	84
1380	1380-1	2970	20	LANDIS DR	BOXWOOD LN	HOLLY LN	4271	Residential	Local	Asphalt	City	455	27	1,366	29

ED_006502_00000068-00100

Segment ID	Subseg ID	Street No	Block No	Street Name	From Street	To Street	Priority	Model FunCl	Classification	Pavetype	Owner	Length (ft)	Width (ft)	Area (yd2)	Pavement Condition Index (PCI)
1209	1209-1	2970	25	LANDIS DR	CITY LIMITS	BOXWOOD LN	4271	Residential	Local	Asphalt	City	334	24	890	29
2075	2075-1	2980	5	LAUREL ST	MANOR ST	LAFAYETTE ST	2207	Residential	Local	Asphalt	City	258	34	974	64
666	666-1	2980	10	LAUREL ST	LAFAYETTE ST NW	LAFAYETTE ST SE	2207	Residential	Local	Asphalt	City	40	30	132	82
687	687-1	2980	15	LAUREL ST	LAFAYETTE ST	HIGH ST	289	Residential	Local	Asphalt	City	232	28	723	96
714	714-1	2980	20	LAUREL ST	HIGH ST	W VINE ST	289	Residential	Local	Asphalt	City	219	27	657	95
1178	1178-1	2980	25	LAUREL ST	W VINE ST	ST JOSEPH ST	1956	Residential	Local	Asphalt	City	214	29	689	69
710	710-1	2980	30	LAUREL ST	ST JOSEPH ST	POPLAR ST	1956	Residential	Local	Asphalt	City	217	29	699	58
739	739-1	2980	35	LAUREL ST	POPLAR ST	FREMONT ST	1956	Residential	Local	Asphalt	City	217	30	723	77
1114	1114-1	2980	40	LAUREL ST	FREMONT ST	111 ALY	1956	Residential	Local	Asphalt	City	223	28	693	70
493	493-1	2980	45	LAUREL ST	111 ALY	UNION ST	1956	Residential	Local	Asphalt	City	210	30	700	69
758	758-1	2980	50	LAUREL ST	UNION ST	87 ALY	1956	Residential	Local	Asphalt	City	220	29	709	68
759	759-1	2980	55	LAUREL ST	87 ALY	HEBRANK ST	1956	Residential	Local	Asphalt	City	36	29	117	66
672	672-1	2980	60	LAUREL ST	HEBRANK ST	WABANK ST	1956	Residential	Local	Asphalt	City	306	28	950	62
509	509-1	2990	5	LEE AVE	N MARY ST	W GRANT ST	5336	Residential	Local	Asphalt	Private	268	12	358	18
501	501-1	2990	10	LEE AVE	W GRANT ST	N MARY ST	2608	Residential	Local	Asphalt	Private	285	13	412	53
1289	1289-1	3000	5	LEHIGH AVE	N MARSHALL ST	N FRANKLIN ST	3577	Residential	Local	Asphalt	City	541	43	2,585	40
1548	1548-1	3000	10	LEHIGH AVE	N FRANKLIN ST	N RESERVOIR ST	1195	Collector	Collector	Asphalt	City	546	41	2,488	74
951	951-1	3000	15	LEHIGH AVE	N RESERVOIR ST	N BROAD ST	1195	Collector	Collector	Asphalt	City	579	44	2,829	95
1004	1004-1	3000	20	LEHIGH AVE	N BROAD ST	MCCASKEY AVE	261	Residential	Local	Asphalt	City	553	42	2,581	96
104	104-1	3000	25	LEHIGH AVE	MCCASKEY AVE	EAST END	4073	Residential	Local	Asphalt	City	164	43	786	32
1346	1346-1	3010	5	LEMON ST	NEVIN ST	COLLEGE AVE	1973	Collector	Collector	Asphalt	City	433	42	2,018	71
1097	1097-1	3010	10	LEMON ST	N PINE ST	NEVIN ST	1973	Collector	Collector	Asphalt	City	366	43	1,747	80
837	837-1	3010	15	LEMON ST	N MARY ST	N PINE ST	4148	Collector	Collector	Asphalt	City	364	44	1,782	55
209	209-1	3010	20	LEMON ST	LANCASTER AVE	N MARY ST	4148	Collector	Collector	Asphalt	City	270	43	1,289	46
207	207-1	3010	25	LEMON ST	N CHARLOTTE ST	LANCASTER AVE	4148	Collector	Collector	Asphalt	City	291	40	1,293	41
206	206-1	3010	30	LEMON ST	N CONCORD ST	N CHARLOTTE ST	1396	Collector	Collector	Asphalt	City	306	42	1,427	90
1552	1552-1	3010	35	LEMON ST	N MULBERRY ST	N CONCORD ST	1396	Collector	Collector	Asphalt	City	286	45	1,429	75
204	204-1	3010	40	LEMON ST	N ARCH ST	N MULBERRY ST	3908	Collector	Collector	Asphalt	City	286	42	1,334	60
405	405-1	3010	45	LEMON ST	N WATER ST	N ARCH ST	3908	Collector	Collector	Asphalt	City	275	41	1,251	40
1550	1550-1	3010	50	LEMON ST	N PRINCE ST	N WATER ST	3908	Collector	Collector	Asphalt	City	201	41	916	54
195	195-1	3010	55	LEMON ST	N MARKET ST	N PRINCE ST	1102	Collector	Collector	Asphalt	City	279	43	1,332	90
151	151-1	3010	60	LEMON ST	E LEMON ST	N MARKET ST	1102	Collector	Collector	Asphalt	City	286	40	1,270	82
150	150-1	3010	65	LEMON ST	W LEMON ST	N CHRISTIAN ST	1965	Collector	Collector	Asphalt	City	285	43	1,360	75
1332	1332-1	3010	70	LEMON ST	N CHRISTIAN ST	N DUKE ST	3863	Collector	Collector	Asphalt	City	281	42	1,311	52
148	148-1	3010	75	LEMON ST	N DUKE ST	N CHERRY ST	1612	Collector	Collector	Asphalt	City	286	42	1,334	80
145	145-1	3010	80	LEMON ST	N CHERRY ST	N LIME ST	3559	Collector	Collector	Asphalt	City	363	42	1,692	58
149	149-1	3010	85	LEMON ST	N LIME ST	E MADISON ST	1446	Collector	Collector	Asphalt	City	535	23	1,368	79
200	200-1	3010	90	LEMON ST	E MADISON ST	N SHIPPEN ST	1446	Collector	Collector	Asphalt	City	263	20	584	90
1987	1987-1	3020	5	LIBERTY ST	N CHARLOTTE ST	THOMAS M ARMSTRONG BLVD	4954	Residential	Local	Asphalt	City	440	49	2,395	24
1522	1522-1	3020	10	LIBERTY ST	N WATER ST	N CHARLOTTE ST	308	Residential	Local	Asphalt	City	444	50	2,468	95
2208	2208-1	3020	15	LIBERTY ST	N PRINCE ST	N WATER ST	308	Residential	Local	Asphalt	City	441	50	2,447	95
1772	1772-1	3020	20	LIBERTY ST	N MARKET ST	N PRINCE ST	5292	Arterial	Arterial	Asphalt	State	231	53	1,363	51
2003	2003-1	3020	25	LIBERTY ST	E LIBERTY ST	N MARKET ST	5292	Arterial	Arterial	Asphalt	State	298	54	1,787	44
2025	2025-1	3030	5	LIBERTY ST	W LIBERTY ST	N CHRISTIAN ST	3077	Arterial	Arterial	Asphalt	State	286	51	1,618	69
2023	2023-1	3040	5	LIBERTY ST	N CHRISTIAN ST	N DUKE ST	3077	Arterial	Arterial	Asphalt	State	272	49	1,479	69
2101	2101-1	3050	5	LIBERTY ST	N DUKE ST	N CHERRY ST	2514	Arterial	Arterial	Asphalt	State	278	51	1,576	73
2104	2104-1	3060	5	LIBERTY ST	N CHERRY ST	E LIBERTY ST @WYE	2514	Arterial	Arterial	Asphalt	State	71	49	387	83

ED_006502_00000068-00101

Segment ID	Subseg ID	Street No	Block No	Street Name	From Street	To Street	Priority	Model FunCl	Classification	Pavetype	Owner	Length (ft)	Width (ft)	Area (yd2)	Pavement Condition Index (PCI)
1828	1828-1	3060	10	LIBERTY ST	E LIBERTY ST @WYE	LITITZ AVE	2514	Arterial	Arterial	Asphalt	State	72	29	232	81
1827	1827-1	3060	15	LIBERTY ST	LITITZ AVE	E LIBERTY ST @WYE	2514	Arterial	Arterial	Asphalt	State	62	24	166	87
1997	1997-1	3060	20	LIBERTY ST	E LIBERTY ST @WYE	N LIME ST	2514	Arterial	Arterial	Asphalt	State	157	51	890	65
2000	2000-1	3070	5	LIBERTY ST	N LIME ST	N SHIPPEN ST	1354	Collector	Collector	Asphalt	City	627	49	3,413	83
2240	2240-1	3070	10	LIBERTY ST	N SHIPPEN ST	N PLUM ST	4723	Collector	Collector	Asphalt	City	612	50	3,400	41
1833	1833-1	3080	5	LIME ST	SUSQUEHANNA ST	CHESAPEAKE ST	1277	Residential	Local	Asphalt	State	613	40	2,723	79
1379	1379-1	3080	10	LIME ST	JUNIATA ST	SUSQUEHANNA ST	3104	Residential	Local	Asphalt	State	614	31	2,115	49
353	353-1	3080	15	LIME ST	JUNIATA ST NW	JUNIATA ST SE	3104	Residential	Local	Asphalt	State	30	31	103	43
1018	1018-1	3080	20	LIME ST	DAUPHIN ST	JUNIATA ST	1474	Residential	Local	Asphalt	State	396	30	1,319	75
969	969-1	3080	25	LIME ST	GREEN ST	DAUPHIN ST	4541	Collector	Collector	Asphalt	State	483	30	1,610	47
308	308-1	3080	30	LIME ST	CHESTER ST	GREEN ST	4541	Collector	Collector	Asphalt	State	246	31	848	44
160	160-1	3080	35	LIME ST	LOCUST ST	CHESTER ST	4541	Collector	Collector	Asphalt	State	409	37	1,680	39
1307	1307-1	3080	40	LIME ST	HOWARD AVE	LOCUST ST	4541	Collector	Collector	Asphalt	State	289	27	866	44
1815	1815-1	3080	45	LIME ST	CHURCH ST	HOWARD AVE	4541	Collector	Collector	Asphalt	State	256	26	741	43
1713	1713-1	3080	50	LIME ST	E MIFFLIN ST	CHURCH ST	4208	Arterial	Arterial	Asphalt	State	305	20	677	61
467	467-1	3080	55	LIME ST	E KING ST	E MIFFLIN ST	4208	Arterial	Arterial	Asphalt	State	289	24	770	55
452	452-1	3080	60	LIME ST	E KING ST	E GRANT ST	2790	Arterial	Arterial	Asphalt	State	289	16	515	65
409	409-1	3080	65	LIME ST	E GRANT ST	E ORANGE ST	2790	Arterial	Arterial	Asphalt	State	289	16	514	79
378	378-1	3080	70	LIME ST	E ORANGE ST	E MARION ST	4570	Arterial	Arterial	Asphalt	State	285	31	982	59
1470	1470-1	3080	75	LIME ST	E MARION ST	E CHESTNUT ST	4570	Arterial	Arterial	Asphalt	State	292	32	1,036	54
1367	1367-1	3080	80	LIME ST	E CHESTNUT ST	E FULTON ST	1573	Arterial	Arterial	Asphalt	State	278	32	987	93
325	325-1	3080	85	LIME ST	E FULTON ST SOUTH	E FULTON ST NORTH	1573	Arterial	Arterial	Asphalt	State	132	41	600	86
1099	1099-1	3080	90	LIME ST	E FULTON ST	E WALNUT ST	1573	Arterial	Arterial	Asphalt	State	168	42	782	72
212	212-1	3080	95	LIME ST	E WALNUT ST	E MADISON ST	1794	Arterial	Arterial	Asphalt	State	285	41	1,300	89
199	199-1	3080	100	LIME ST	E MADISON ST	E LEMON ST	1794	Arterial	Arterial	Asphalt	State	293	43	1,400	77
144	144-1	3080	105	LIME ST	E LEMON ST	SPRUCE ST	1078	Arterial	Arterial	Asphalt	State	285	45	1,426	83
116	116-1	3080	110	LIME ST	SPRUCE ST	E JAMES ST	1078	Arterial	Arterial	Asphalt	State	299	46	1,530	95
107	107-1	3080	115	LIME ST	E JAMES ST	E FREDERICK ST	2582	Arterial	Arterial	Asphalt	State	710	40	3,156	73
93	93-1	3080	120	LIME ST	E FREDERICK ST	E NEW ST	2582	Arterial	Arterial	Asphalt	State	394	40	1,753	70
140	140-1	3080	125	LIME ST	E NEW ST	E CLAY ST	2582	Arterial	Arterial	Asphalt	State	386	42	1,799	81
126	126-1	3080	130	LIME ST	E CLAY ST	ROCK ST	2396	Arterial	Arterial	Asphalt	State	206	44	1,008	71
1776	1776-1	3080	135	LIME ST	ROCK ST	E ROSS ST	2396	Arterial	Arterial	Asphalt	State	205	43	981	83
1736	1736-1	3080	140	LIME ST	E ROSS ST	ICE AVE	1940	Arterial	Arterial	Asphalt	State	213	41	970	89
65	65-1	3080	145	LIME ST	ICE AVE	E LIBERTY ST	1940	Arterial	Arterial	Asphalt	State	204	41	930	71
2005	2005-1	3090	5	LINCOLN ST	CITY LIMITS	THOMAS M ARMSTRONG BLVD	269	Residential	Local	Asphalt	City	418	25	1,161	96
1154	1154-1	3100	5	LITITZ AVE	E ROSS ST	E LIBERTY ST	2660	Residential	Local	Asphalt	City	415	24	1,107	56
1825	1825-1	3110	5	LITITZ PIKE	LITITZ AVE	LITITZ PIKE @WYE	982	Arterial	Arterial	Asphalt	City	131	23	334	90
1826	1826-1	3110	10	LITITZ PIKE	LITITZ PIKE @WYE	CITY LIMITS	3876	Arterial	Arterial	Asphalt	City	185	47	966	60
2160	2160-1	3110	15	LITITZ PIKE	CITY LIMITS SOUTH	CITY LIMITS NORTH	3876	Arterial	Arterial	Asphalt	City	564	46	2,880	62
685	685-1	3120	5	LOCUST ST	S CHRISTIAN ST	E STRAWBERRY ST	2279	Residential	Local	Asphalt	City	590	16	1,050	61
1586	1586-1	3120	10	LOCUST ST	S DUKE ST	S CHRISTIAN ST	2279	Residential	Local	Asphalt	City	410	16	730	63
1492	1492-1	3130	5	LOCUST ST	S LIME ST	ROCKLAND ST	425	Residential	Local	Asphalt	City	411	35	1,598	93
1389	1389-1	3130	10	LOCUST ST	PERSHING AVE	S LIME ST	263	Residential	Local	Asphalt	City	482	20	1,071	95
966	966-1	3130	15	LOCUST ST	S SHIPPEN ST	PERSHING AVE	263	Residential	Local	Asphalt	City	265	22	648	96
940	940-1	3130	20	LOCUST ST	22 ALY	S SHIPPEN ST	263	Residential	Local	Asphalt	City	154	21	360	96
942	942-1	3130	25	LOCUST ST	S PLUM ST	22 ALY	263	Residential	Local	Asphalt	City	253	22	619	96
1676	1676-1	3140	5	LONGFELLOW DR	KIPLING RD	CITY LIMITS	678	Residential	Local	Asphalt	City	544	39	2,358	87

ED_006502_00000068-00102

Segment ID	Subseg ID	Street No	Block No	Street Name	From Street	To Street	Priority	Model FunCl	Classification	Pavetype	Owner	Length (ft)	Width (ft)	Area (yd2)	Pavement Condition Index (PCI)
252	252-1	3140	10	LONGFELLOW DR	DAHLIA RD	KIPLING RD	678	Residential	Local	Asphalt	City	604	37	2,483	92
433	433-1	3140	15	LONGFELLOW DR	TENNYSON DR	DAHLIA RD	678	Residential	Local	Asphalt	City	334	38	1,408	96
1223	1223-1	3140	20	LONGFELLOW DR	BROWNING RD	TENNYSON DR	678	Residential	Local	Asphalt	City	412	39	1,785	81
2353	2353-1	3140	25	LONGFELLOW DR	CHAUCER LN	BROWNING RD	690	Residential	Local	Asphalt	City	1,116	36	4,465	89
2347	2347-1	3140	30	LONGFELLOW DR	SHELLY RD	CHAUCER LN	3113	Residential	Local	Asphalt	City	818	38	3,453	43
2233	2233-1	3140	35	LONGFELLOW DR	SHELLY RD	BROWNING RD	3113	Residential	Local	Asphalt	City	841	40	3,736	53
315	315-1	3140	40	LONGFELLOW DR	NE END	BROWNING RD	261	Residential	Local	Asphalt	City	121	43	579	96
1125	1125-1	3150	5	LOOP RD	EAST END	ABRASO ST	2450	Residential	Local	Asphalt	City	1,312	29	4,229	60
1264	1264-1	3150	10	LOOP RD	ABRASO ST	CITY LIMITS	2450	Residential	Local	Asphalt	City	177	37	729	52
1556	1556-1	3150	15	LOOP RD	CITY LIMITS	STEEL WAY	4018	Residential	Local	Asphalt	City	991	38	4,185	36
1274	1274-1	3150	20	LOOP RD	STEEL WAY	CITY LIMITS	4018	Residential	Local	Asphalt	City	286	37	1,177	23
1838	1838-1	3150	25	LOOP RD	CITY LIMITS SOUTH	CITY LIMITS NORTH	1860	Residential	Local	Asphalt	City	303	38	1,278	67
1875	1875-1	3160	5	LOOP RD	CITY LIMITS SOUTH	CITY LIMITS NORTH	1860	Residential	Local	Asphalt	City	506	20	1,125	65
1696	1696-1	3160	10	LOOP RD	CITY LIMITS SOUTH	CITY LIMITS NORTH	1860	Residential	Local	Asphalt	City	57	29	184	84
1265	1265-1	3160	15	LOOP RD	CITY LIMITS	SERVICE RD	1860	Residential	Local	Asphalt	City	172	27	516	76
1327	1327-1	3170	5	LUCILLA CT	SW END	141 ALY	3794	Residential	Local	Asphalt	City	123	50	681	43
1418	1418-1	3170	10	LUCILLA CT	141 ALY	FAIRVIEW AVE	3794	Residential	Local	Asphalt	City	129	40	574	29
1752	1752-1	3180	5	MACKAY AVE	S DUKE ST	DAVIS ST	5686	Residential	Local	Asphalt	City	703	10	781	5
1101	1101-1	3190	5	MADISON ALY	N PINE ST	NEVIN ST	2874	Alley	Alley	Asphalt	City	366	14	569	43
202	202-1	3200	5	MADISON ST	N CHERRY ST	N LIME ST	4565	Residential	Local	Asphalt	City	365	19	770	24
2324	2324-1	3200	10	MADISON ST	N LIME ST	E LEMON ST	3062	Residential	Local	Asphalt	City	459	17	867	49
1956	1956-1	3210	5	MADISON ST	N MARSHALL ST	N FRANKLIN ST	1327	Residential	Local	Asphalt	City	545	25	1,513	78
1160	1160-1	3210	10	MADISON ST	N FRANKLIN ST	N RESERVOIR ST	1709	Residential	Local	Asphalt	City	546	28	1,700	72
118	118-1	3210	15	MADISON ST	N RESERVOIR ST	N BROAD ST	3760	Residential	Local	Asphalt	City	577	27	1,732	42
1598	1598-1	3210	20	MADISON ST	N BROAD ST	CITY LIMITS	3168	Residential	Local	Asphalt	City	75	27	226	47
1597	1597-1	3220	5	MADISON ST	CITY LIMITS	MCCASKEY AVE	3086	Residential	Local	Asphalt	City	395	29	1,273	49
1113	1113-1	3230	5	MANHEIM PIKE	CITY LIMITS SE	CITY LIMITS NW	811	Arterial	Arterial	Asphalt	State	597	40	2,654	93
1211	1211-1	3230	10	MANHEIM PIKE	CITY LIMITS SE	CITY LIMITS NW	811	Arterial	Arterial	Asphalt	State	90	45	451	93
2304	2304-1	3230	15	MANHEIM PIKE	CITY LIMITS SE	CITY LIMITS NW	811	Arterial	Arterial	Asphalt	State	337	57	2,131	90
2305	2305-1	3240	5	MANHEIM PIKE	CITY LIMITS	DILLERVILLE RD	956	Arterial	Arterial	Asphalt	State	630	47	3,291	90
1506	1506-1	3240	10	MANHEIM PIKE	CITY LIMITS SE	CITY LIMITS NW	956	Arterial	Arterial	Asphalt	State	133	42	619	94
1124	1124-1	3240	15	MANHEIM PIKE	CITY LIMITS SE	CITY LIMITS NW	956	Arterial	Arterial	Asphalt	State	74	40	327	93
2249	2249-1	3250	5	MANHEIM PIKE	CITY LIMITS SE	CITY LIMITS NW	844	Arterial	Arterial	Asphalt	State	65	39	281	92
468	468-1	3260	5	MANHEIM PIKE	CITY LIMITS	N WEST END AVE	581	Arterial	Arterial	Asphalt	State	508	34	1,920	94
1112	1112-1	3270	5	MANHEIM PIKE	CITY LIMITS SE	CITY LIMITS NW	880	Arterial	Arterial	Asphalt	State	184	40	818	93
60	60-1	3270	10	MANHEIM PIKE	CITY LIMITS SE	CITY LIMITS NW	880	Arterial	Arterial	Asphalt	State	187	40	832	91
955	955-1	3270	15	MANHEIM PIKE	CITY LIMITS SE	CITY LIMITS NW	880	Arterial	Arterial	Asphalt	State	149	40	664	90
59	59-1	3280	5	MANHEIM PIKE	CITY LIMITS SE	CITY LIMITS NW	652	Arterial	Arterial	Asphalt	State	26	36	103	99
2095	2095-1	3280	10	MANHEIM PIKE	CITY LIMITS SE	CITY LIMITS NW	652	Arterial	Arterial	Asphalt	State	430	38	1,818	93
538	538-1	3290	5	MANHEIM PIKE	STEEL WAY	CALDER RD	1032	Arterial	Arterial	Asphalt	State	481	41	2,192	93
1640	1640-1	3290	10	MANHEIM PIKE	CALDER RD	LOOP RD	1032	Arterial	Arterial	Asphalt	State	611	46	3,122	88
2220	2220-1	3300	5	MANOR ST	PEARL ST	MILLERSVILLE PIKE	1372	Arterial	Arterial	Asphalt	State	297	35	1,156	80
432	432-1	3300	10	MANOR ST	PROSPECT ST	PEARL ST	1372	Arterial	Arterial	Asphalt	State	488	35	1,900	90
1831	1831-1	3300	15	MANOR ST	FAIRVIEW AVE	PROSPECT ST	1527	Arterial	Arterial	Asphalt	State	491	37	2,017	80
1392	1392-1	3300	20	MANOR ST	FOURTH ST	FAIRVIEW AVE	1527	Arterial	Arterial	Asphalt	State	449	37	1,847	96
1021	1021-1	3300	25	MANOR ST	LAUREL ST	FOURTH ST	1527	Arterial	Arterial	Asphalt	State	237	30	790	83
1963	1963-1	3300	30	MANOR ST	THIRD ST	LAUREL ST	1527	Arterial	Arterial	Asphalt	State	341	35	1,327	90

ED_006502_00000068-00103

Segment ID	Subseg ID	Street No	Block No	Street Name	From Street	To Street	Priority	Model FunCl	Classification	Pavetype	Owner	Length (ft)	Width (ft)	Area (yd2)	Pavement Condition Index (PCI)
597	597-1	3300	35	MANOR ST	CAROLINE ST	THIRD ST	1527	Arterial	Arterial	Asphalt	State	240	37	987	80
580	580-1	3300	40	MANOR ST	REIKER AVE	CAROLINE ST	1527	Arterial	Arterial	Asphalt	State	69	33	252	60
568	568-1	3300	45	MANOR ST	NEW DORWART ST	REIKER AVE	1527	Arterial	Arterial	Asphalt	State	162	33	593	75
1782	1782-1	3300	50	MANOR ST	OLD DORWART ST	NEW DORWART ST	1527	Arterial	Arterial	Asphalt	State	45	31	156	90
895	895-1	3300	55	MANOR ST	CAMPBELL AVE	OLD DORWART ST	1527	Arterial	Arterial	Asphalt	State	222	30	740	83
273	273-1	3300	60	MANOR ST	W FILBERT ST	CAMPBELL AVE	1527	Arterial	Arterial	Asphalt	State	319	34	1,206	85
268	268-1	3300	65	MANOR ST	CAMPBELL AVE	W FILBERT ST	839	Arterial	Arterial	Asphalt	State	257	29	827	86
1765	1765-1	3300	70	MANOR ST	W KING ST	CAMPBELL AVE	839	Arterial	Arterial	Asphalt	State	415	25	1,153	96
1215	1215-1	3310	5	MAPLE AVE	PARK AVE	N PLUM ST	4365	Residential	Local	Asphalt	City	471	12	629	33
1130	1130-1	3320	5	MARIETTA AVE	N WEST END AVE	RACE AVE	4234	Arterial	Arterial	Asphalt	City	731	32	2,600	60
375	375-1	3320	10	MARIETTA AVE	N WEST END AVE SE	N WEST END AVE NW	3551	Arterial	Arterial	Asphalt	City	38	30	126	67
396	396-1	3320	15	MARIETTA AVE	W CHESTNUT ST	N WEST END AVE	3551	Arterial	Arterial	Asphalt	City	586	30	1,953	66
420	420-1	3320	20	MARIETTA AVE	W MARION ST	COLLEGE AVE	6482	Arterial	Arterial	Asphalt	City	300	27	901	41
453	453-1	3320	25	MARIETTA AVE	HAGER ALY	W MARION ST	6482	Arterial	Arterial	Asphalt	City	368	25	1,022	27
2137	2137-1	3320	30	MARIETTA AVE	W ORANGE ST	HAGER ALY	6482	Arterial	Arterial	Asphalt	City	157	27	472	40
1403	1403-1	3320	35	MARIETTA AVE	CORAL ST	W ORANGE ST	3282	Arterial	Arterial	Asphalt	City	70	29	227	46
1763	1763-1	3320	40	MARIETTA AVE	NEVIN ST	CORAL ST	3282	Arterial	Arterial	Asphalt	City	485	28	1,508	70
366	366-1	3330	5	MARION CT	144 ALY	N DUKE ST	2766	Residential	Local	Asphalt	City	294	32	1,047	54
1301	1301-1	3340	5	MARION ST	NEVIN ST	MARIETTA AVE	4988	Residential	Local	Asphalt	City	784	12	1,045	17
1131	1131-1	3350	5	MARION ST	N PINE ST	NEVIN ST	4744	Residential	Local	Asphalt	Private	89	12	118	8
1255	1255-1	3350	10	MARION ST	N MARY ST	N PINE ST	4744	Residential	Local	Asphalt	Private	348	15	580	24
1958	1958-1	3360	5	MARION ST	N CHARLOTTE ST	N MARY ST	3982	Residential	Local	Asphalt	City	574	21	1,339	34
393	393-1	3360	10	MARION ST	N CONCORD ST	N CHARLOTTE ST	1047	Residential	Local	Asphalt	City	309	12	412	83
389	389-1	3360	15	MARION ST	N MULBERRY ST	N CONCORD ST	2433	Residential	Local	Asphalt	City	290	20	644	59
385	385-1	3360	20	MARION ST	N ARCH ST	N MULBERRY ST	767	Residential	Local	Asphalt	City	294	16	522	87
380	380-1	3360	25	MARION ST	N WATER ST	N ARCH ST	767	Residential	Local	Asphalt	City	276	16	491	87
1515	1515-1	3370	5	MARION ST	N MARKET ST	N PRINCE ST	4427	Residential	Local	Asphalt	City	290	21	677	32
842	842-1	3380	5	MARION ST	N CHERRY ST	N LIME ST	1606	Residential	Local	Asphalt	City	367	14	570	73
1270	1270-1	3380	10	MARION ST	N LIME ST	N SHIPPEN ST	612	Residential	Local	Asphalt	City	580	16	1,032	90
1559	1559-1	3380	15	MARION ST	N SHIPPEN ST	N PLUM ST	4216	Residential	Local	Asphalt	City	616	15	1,026	30
1368	1368-1	3380	20	MARION ST	N PLUM ST	SHERMAN ST	2940	Residential	Local	Asphalt	City	244	13	353	60
1809	1809-1	3380	25	MARION ST	SHERMAN ST	N ANN ST	2940	Residential	Local	Asphalt	City	337	17	636	42
345	345-1	3380	30	MARION ST	N ANN ST	N MARSHALL ST	2940	Residential	Local	Asphalt	City	526	22	1,286	50
340	340-1	3380	35	MARION ST	N MARSHALL ST	N FRANKLIN ST	2940	Residential	Local	Asphalt	City	547	22	1,338	54
841	841-1	3380	40	MARION ST	N FRANKLIN ST	N RESERVOIR ST	2306	Residential	Local	Asphalt	City	546	22	1,335	62
1756	1756-1	3380	45	MARION ST	N RESERVOIR ST	GROFFTOWN RD	621	Residential	Local	Asphalt	City	577	26	1,667	90
1325	1325-1	3390	5	MARJORY TER	TOPAZ DR	219 ALY	2159	Residential	Local	Asphalt	City	142	36	567	69
1326	1326-1	3390	10	MARJORY TER	219 ALY	FAIRVIEW AVE	2159	Residential	Local	Asphalt	City	282	33	1,034	61
443	443-1	3400	5	MARKET ST	W GRANT ST	W ORANGE ST	5	Residential	Local	Asphalt	City	296	13	427	100
1941	1941-1	3410	5	MARKET ST	W MARION ST	W CHESTNUT ST	5051	Residential	Local	Asphalt	City	278	20	618	22
1252	1252-1	3410	10	MARKET ST	W CHESTNUT ST	W WALNUT ST	4034	Residential	Local	Asphalt	City	583	19	1,231	33
1100	1100-1	3410	15	MARKET ST	W WALNUT ST	W LEMON ST	4989	Residential	Local	Asphalt	City	583	23	1,491	17
1094	1094-1	3410	20	MARKET ST	W LEMON ST	W JAMES ST	1499	Residential	Local	Asphalt	City	584	13	843	75
112	112-1	3410	25	MARKET ST	W JAMES ST	W FREDERICK ST	4452	Residential	Local	Asphalt	City	693	14	1,079	26
1464	1464-1	3410	30	MARKET ST	W FREDERICK ST	W NEW ST	1744	Residential	Local	Asphalt	City	398	17	751	79
949	949-1	3410	35	MARKET ST	W NEW ST	W CLAY ST	1744	Residential	Local	Asphalt	City	387	16	688	62
958	958-1	3410	40	MARKET ST	W CLAY ST	W ROSS ST	1698	Residential	Local	Asphalt	City	405	15	676	72

ED_006502_00000068-00104

Segment ID	Subseg ID	Street No	Block No	Street Name	From Street	To Street	Priority	Model FunCl	Classification	Pavetype	Owner	Length (ft)	Width (ft)	Area (yd2)	Pavement Condition Index (PCI)
1520	1520-1	3410	45	MARKET ST	W ROSS ST	W LIBERTY ST	1910	Residential	Local	Asphalt	City	424	16	754	68
2161	2161-1	3420	5	MARSHALL AVE	CITY LIMITS EAST	CITY LIMITS WEST	4396	Collector	Collector	Asphalt	City	633	37	2,601	50
2033	2033-1	3420	10	MARSHALL AVE	CITY LIMITS EAST	CITY LIMITS WEST	4396	Collector	Collector	Asphalt	City	1,037	40	4,609	42
1410	1410-1	3430	5	MARSHALL ST	63 ALY SE	S DUKE ST	4849	Residential	Local	Asphalt	City	303	37	1,247	25
1502	1502-1	3430	10	MARSHALL ST	SCHUYLKILL ST	63 ALY SE	4849	Residential	Local	Asphalt	City	266	39	1,154	23
251	251-1	3430	15	MARSHALL ST	CHESAPEAKE ST	SCHUYLKILL ST	4849	Residential	Local	Asphalt	City	605	37	2,487	15
596	596-1	3440	5	MARSHALL ST	JUNIATA ST	SOUTH END	2842	Residential	Local	Asphalt	City	113	36	451	77
584	584-1	3440	10	MARSHALL ST	32 ALY	JUNIATA ST	2842	Residential	Local	Asphalt	City	340	39	1,472	46
1013	1013-1	3440	15	MARSHALL ST	29 ALY	32 ALY	2842	Residential	Local	Asphalt	City	81	38	340	48
881	881-1	3440	20	MARSHALL ST	NEW DAUPHIN ST	29 ALY	2842	Residential	Local	Asphalt	City	162	40	719	54
1584	1584-1	3440	25	MARSHALL ST	NEW GREEN ST	NEW DAUPHIN ST	2990	Residential	Local	Asphalt	City	483	40	2,146	51
856	856-1	3440	30	MARSHALL ST	GARDEN CT	NEW GREEN ST	2990	Residential	Local	Asphalt	City	164	37	675	60
406	406-1	3440	35	MARSHALL ST	EAST END AVE	GARDEN CT	2990	Residential	Local	Asphalt	City	367	34	1,387	43
1357	1357-1	3440	40	MARSHALL ST	E MIFFLIN ST	EAST END AVE	4071	Residential	Local	Asphalt	City	250	36	1,001	29
1372	1372-1	3440	45	MARSHALL ST	N MARSHALL ST	E MIFFLIN ST	4071	Residential	Local	Asphalt	City	288	39	1,247	34
1370	1370-1	3440	50	MARSHALL ST	S MARSHALL ST	E GRANT ST	555	Residential	Local	Asphalt	City	234	43	1,120	92
1369	1369-1	3440	55	MARSHALL ST	E GRANT ST	E ORANGE ST	555	Residential	Local	Asphalt	City	282	37	1,158	90
356	356-1	3440	60	MARSHALL ST	E ORANGE ST	E MARION ST	2775	Residential	Local	Asphalt	City	284	39	1,229	54
936	936-1	3440	65	MARSHALL ST	E MARION ST	SCHOOL HOUSE ALY	2775	Residential	Local	Asphalt	City	146	40	648	64
1687	1687-1	3440	70	MARSHALL ST	SCHOOL HOUSE ALY	E CHESTNUT ST	3517	Residential	Local	Asphalt	City	154	40	686	36
1466	1466-1	3440	75	MARSHALL ST	E CHESTNUT ST	E FULTON ST	2269	Residential	Local	Asphalt	City	245	37	1,007	59
1007	1007-1	3440	80	MARSHALL ST	E FULTON ST	E WALNUT ST	2269	Residential	Local	Asphalt	City	329	39	1,427	65
1652	1652-1	3440	85	MARSHALL ST	E WALNUT ST	E MADISON ST	4791	Residential	Local	Asphalt	City	260	39	1,129	26
2313	2313-1	3440	90	MARSHALL ST	E MADISON ST	LEHIGH AVE	674	Residential	Local	Asphalt	City	247	39	1,072	89
1543	1543-1	3450	5	MARSHALL ST	NEW HOLLAND AVE	BURROWES AVE	2993	Residential	Local	Asphalt	City	209	38	882	50
1217	1217-1	3450	10	MARSHALL ST	BURROWES AVE	HAMILTON ST	5	Residential	Local	Asphalt	City	204	41	930	100
94	94-1	3450	15	MARSHALL ST	HAMILTON ST	REYNOLDS AVE	2993	Residential	Local	Asphalt	City	208	41	947	48
1538	1538-1	3450	20	MARSHALL ST	REYNOLDS AVE	E FREDERICK ST	2993	Residential	Local	Asphalt	City	203	37	834	38
235	235-1	3460	5	MARY ST	CAMPBELL AVE	W FILBERT ST	757	Residential	Local	Asphalt	City	62	27	185	92
303	303-1	3460	10	MARY ST	N MARY ST	CAMPBELL AVE	757	Residential	Local	Asphalt	City	285	27	854	86
1814	1814-1	3460	15	MARY ST	S MARY ST	LEE AVE	982	Residential	Local	Asphalt	City	194	28	604	81
505	505-1	3460	20	MARY ST	LEE AVE	W GRANT ST	982	Residential	Local	Asphalt	City	99	26	287	90
1812	1812-1	3460	25	MARY ST	W GRANT ST	LEE AVE	982	Residential	Local	Asphalt	City	112	27	335	87
460	460-1	3460	30	MARY ST	LEE AVE	W ORANGE ST	982	Residential	Local	Asphalt	City	177	24	471	80
1302	1302-1	3460	35	MARY ST	W ORANGE ST	W MARION ST	2652	Residential	Local	Asphalt	City	177	28	550	67
421	421-1	3460	40	MARY ST	W MARION ST SOUTH	W MARION ST NORTH	2652	Residential	Local	Asphalt	City	114	26	328	60
410	410-1	3460	45	MARY ST	W MARION ST	MILL AVE	2652	Residential	Local	Asphalt	City	120	28	374	36
656	656-1	3460	50	MARY ST	MILL AVE	W CHESTNUT ST	772	Residential	Local	Asphalt	City	188	28	585	87
1656	1656-1	3460	55	MARY ST	W CHESTNUT ST	W WALNUT ST	2949	Residential	Local	Asphalt	City	602	28	1,873	55
2132	2132-1	3460	60	MARY ST	W WALNUT ST	FOX ALY	3109	Residential	Local	Asphalt	City	188	26	544	39
1348	1348-1	3460	65	MARY ST	FOX ALY	W MADISON ST	3109	Residential	Local	Asphalt	City	212	26	613	57
611	611-1	3460	70	MARY ST	W MADISON ST	W LEMON ST	1894	Residential	Local	Asphalt	City	182	26	527	68
1248	1248-1	3460	75	MARY ST	W LEMON ST	SPRUCE ST	2641	Residential	Local	Asphalt	City	287	27	862	55
1803	1803-1	3460	80	MARY ST	SPRUCE ST	W JAMES ST	2641	Residential	Local	Asphalt	City	296	26	856	57
1649	1649-1	3460	85	MARY ST	W JAMES ST	W FREDERICK ST	3260	Residential	Local	Asphalt	City	544	27	1,631	47
279	279-1	3460	90	MARY ST	W FREDERICK ST	W NEW ST	3260	Residential	Local	Asphalt	City	544	27	1,632	37
259	259-1	3460	95	MARY ST	W NEW ST	N PINE ST	3260	Residential	Local	Asphalt	City	458	26	1,322	55

ED_006502_00000068-00105

Segment ID	Subseg ID	Street No	Block No	Street Name	From Street	To Street	Priority	Model FunCl	Classification	Pavetype	Owner	Length (ft)	Width (ft)	Area (yd2)	Pavement Condition Index (PCI)
479	479-1	3470	5	MCCASKEY AVE	CITY LIMITS	E WALNUT ST	4046	Residential	Local	Asphalt	City	202	27	606	33
1648	1648-1	3470	10	MCCASKEY AVE	E WALNUT ST	E MADISON ST	2654	Residential	Local	Asphalt	City	255	41	1,162	60
113	113-1	3470	15	MCCASKEY AVE	E MADISON ST	LEHIGH AVE	2654	Residential	Local	Asphalt	City	256	39	1,110	51
2237	2237-1	3480	5	MCKINLEY AVE	DS@575W MANHEIM PIKE	RACE ST	2120	Residential	Local	Asphalt	City	704	24	1,878	61
2236	2236-1	3480	10	MCKINLEY AVE	DS@428W MANHEIM PIKE	DS@575W MANHEIM PIKE	261	Residential	Local	Asphalt	City	147	34	555	96
51	51-1	3480	15	MCKINLEY AVE	DS@196W MANHEIM PIKE	DS@428W MANHEIM PIKE	3371	Residential	Local	Asphalt	City	232	20	515	48
883	883-1	3480	20	MCKINLEY AVE	MANHEIM PIKE	DS@196W MANHEIM PIKE	3371	Residential	Local	Asphalt	City	196	20	435	39
2064	2064-1	3490	5	MIFFLIN ST	S MULBERRY ST	HIGH ST	1311	Residential	Local	Asphalt	City	105	19	222	76
525	525-1	3490	10	MIFFLIN ST	S ARCH ST	S MULBERRY ST	4665	Residential	Local	Asphalt	City	315	13	456	15
1191	1191-1	3490	15	MIFFLIN ST	HOFFMAN TER	S ARCH ST	4665	Residential	Local	Asphalt	City	165	15	275	23
2008	2008-1	3490	20	MIFFLIN ST	S WATER ST	HOFFMAN TER	4665	Residential	Local	Asphalt	City	110	16	196	27
2010	2010-1	3490	25	MIFFLIN ST	S PRINCE ST	S WATER ST	4665	Residential	Local	Asphalt	City	200	10	223	32
2014	2014-1	3490	30	MIFFLIN ST	BEAVER ST	S PRINCE ST	3469	Residential	Local	Asphalt	City	303	12	404	40
2015	2015-1	3490	35	MIFFLIN ST	S QUEEN ST	BEAVER ST	3469	Residential	Local	Asphalt	City	290	15	484	44
1980	1980-1	3500	5	MIFFLIN ST	WEST END	S DUKE ST	4394	Residential	Local	Asphalt	City	305	25	848	27
503	503-1	3500	10	MIFFLIN ST	S DUKE ST	S LIME ST	2184	Residential	Local	Asphalt	City	638	18	1,276	64
466	466-1	3500	15	MIFFLIN ST	S LIME ST	S JEFFERSON ST	3053	Residential	Local	Asphalt	City	295	16	525	49
1582	1582-1	3510	5	MIFFLIN ST	S PLUM ST	S ANN ST	4155	Residential	Local	Asphalt	City	491	14	763	31
877	877-1	3510	10	MIFFLIN ST	S ANN ST	S MARSHALL ST	3836	Residential	Local	Asphalt	City	528	15	881	36
1371	1371-1	3510	15	MIFFLIN ST	S MARSHALL ST	39 ALY SE	5185	Residential	Local	Asphalt	City	154	23	394	10
1474	1474-1	3510	20	MIFFLIN ST	39 ALY SE	STEVENS AVE	5185	Residential	Local	Asphalt	City	113	22	276	18
657	657-1	3510	25	MIFFLIN ST	STEVENS AVE	S FRANKLIN ST	4408	Residential	Local	Asphalt	City	280	24	746	36
413	413-1	3510	30	MIFFLIN ST	S FRANKLIN ST	43 ALY	4408	Residential	Local	Asphalt	City	133	20	295	21
1449	1449-1	3510	35	MIFFLIN ST	43 ALY	EAST END	4408	Residential	Local	Asphalt	City	297	23	759	19
1705	1705-1	3520	5	MILL AVE	N PINE ST	NEVIN ST	2721	Residential	Local	Asphalt	City	360	13	520	55
1704	1704-1	3520	10	MILL AVE	N MARY ST	N PINE ST	4369	Residential	Local	Asphalt	Private	348	15	580	27
1107	1107-1	3530	5	MILL ST	W ANDREW ST	HAZEL ST	5163	Residential	Local	Asphalt	City	671	22	1,640	8
1425	1425-1	3530	10	MILL ST	74 ALY	W ANDREW ST	5163	Residential	Local	Asphalt	City	274	24	732	20
1105	1105-1	3530	15	MILL ST	CONESTOGA ST	74 ALY	5163	Residential	Local	Asphalt	City	332	24	886	20
2221	2221-1	3540	5	MILLERSVILLE PIKE	MANOR ST	CITY LIMITS	434	Arterial	Arterial	Asphalt	State	67	45	334	96
2290	2290-1	3550	5	MULBERRY ST	W MIFFLIN ST	W VINE ST	4795	Residential	Local	Asphalt	City	291	42	1,356	20
528	528-1	3550	10	MULBERRY ST	N MULBERRY ST	W MIFFLIN ST	4795	Residential	Local	Asphalt	City	291	41	1,324	20
1762	1762-1	3550	15	MULBERRY ST	S MULBERRY ST	W GRANT ST	4152	Residential	Local	Asphalt	City	289	40	1,284	39
1303	1303-1	3550	20	MULBERRY ST	W GRANT ST	W ORANGE ST	4152	Residential	Local	Asphalt	City	292	40	1,299	23
419	419-1	3550	25	MULBERRY ST	W ORANGE ST	W MARION ST	4924	Residential	Local	Asphalt	City	294	41	1,339	18
386	386-1	3550	30	MULBERRY ST	W MARION ST	W CHESTNUT ST	4924	Residential	Local	Asphalt	City	300	45	1,502	18
2196	2196-1	3550	35	MULBERRY ST	W CHESTNUT ST	W FULTON ST	5033	Residential	Local	Asphalt	City	294	40	1,308	24
2197	2197-1	3550	40	MULBERRY ST	W FULTON ST	W WALNUT ST	5033	Residential	Local	Asphalt	City	299	42	1,393	21
2328	2328-1	3550	45	MULBERRY ST	W WALNUT ST	W LEMON ST	2402	Residential	Local	Asphalt	City	580	42	2,709	60
205	205-1	3550	50	MULBERRY ST	W LEMON ST	W JAMES ST	2380	Residential	Local	Asphalt	City	582	43	2,782	63
2248	2248-1	3550	55	MULBERRY ST	W JAMES ST	HARRISBURG AVE	1888	Residential	Local	Asphalt	City	590	43	2,818	69
442	442-1	2760	10	N JEFFERSON ST	E KING ST	E GRANT ST	363	Residential	Local	Asphalt	City	291	12	388	94
1985	1985-1	3400	10	N MARKET ST	W KING ST	W GRANT ST	363	Residential	Local	Asphalt	City	283	13	408	94
1888	1888-1	3560	5	NASSAU RD	CITY LIMITS	NORTH END	2675	Residential	Local	Asphalt	City	220	29	708	55
1813	1813-1	3570	5	NEVIN ST	MARIETTA AVE	W GRANT ST	5287	Residential	Local	Asphalt	City	103	12	138	28
1404	1404-1	3570	10	NEVIN ST	W GRANT ST	W ORANGE ST	5287	Residential	Local	Asphalt	City	366	13	529	16
1959	1959-1	3570	15	NEVIN ST	W ORANGE ST	W MARION ST	831	Residential	Local	Asphalt	City	178	28	553	83

ED_006502_00000068-00106

Segment ID	Subseg ID	Street No	Block No	Street Name	From Street	To Street	Priority	Model FunCl	Classification	Pavetype	Owner	Length (ft)	Width (ft)	Area (yd2)	Pavement Condition Index (PCI)
440	440-1	3570	20	NEVIN ST	W MARION ST SOUTH	W MARION ST NORTH	831	Residential	Local	Asphalt	City	118	29	380	88
416	416-1	3570	25	NEVIN ST	W MARION ST	MILL AVE	831	Residential	Local	Asphalt	City	116	29	373	83
397	397-1	3570	30	NEVIN ST	MILL AVE	W CHESTNUT ST	831	Residential	Local	Asphalt	City	188	29	605	89
382	382-1	3570	35	NEVIN ST	W CHESTNUT ST	W FULTON ST	3400	Residential	Local	Asphalt	City	180	31	621	43
370	370-1	3570	40	NEVIN ST	W FULTON ST SOUTH	W FULTON ST NORTH	3400	Residential	Local	Asphalt	City	123	29	395	45
362	362-1	3570	45	NEVIN ST	W FULTON ST	W WALNUT ST	3400	Residential	Local	Asphalt	City	306	29	986	43
1757	1757-1	3570	50	NEVIN ST	W WALNUT ST	MADISON ALY	378	Residential	Local	Asphalt	City	291	28	906	96
1555	1555-1	3570	55	NEVIN ST	MADISON ALY	W LEMON ST	378	Residential	Local	Asphalt	City	292	28	909	92
1936	1936-1	3570	60	NEVIN ST	W LEMON ST	SPRUCE ST	2281	Residential	Local	Asphalt	City	287	29	923	57
201	201-1	3570	65	NEVIN ST	SPRUCE ST	W JAMES ST	2281	Residential	Local	Asphalt	City	296	30	986	66
968	968-1	3580	5	NEW DAUPHIN ST	S ANN ST	59 ALY	4961	Collector	Collector	Asphalt	City	154	38	650	46
1296	1296-1	3580	10	NEW DAUPHIN ST	59 ALY	27 ALY	4961	Collector	Collector	Asphalt	City	27	34	102	44
1717	1717-1	3580	15	NEW DAUPHIN ST	27 ALY	59 ALY SE	4961	Collector	Collector	Asphalt	City	83	39	359	36
1280	1280-1	3580	20	NEW DAUPHIN ST	59 ALY SE	S MARSHALL ST	4961	Collector	Collector	Asphalt	City	263	39	1,140	34
1821	1821-1	3580	25	NEW DAUPHIN ST	S MARSHALL ST	STEVENS AVE	3527	Collector	Collector	Asphalt	City	268	36	1,072	65
1715	1715-1	3580	30	NEW DAUPHIN ST	STEVENS AVE	S FRANKLIN ST	3527	Collector	Collector	Asphalt	City	411	39	1,779	50
264	264-1	3580	35	NEW DAUPHIN ST	S FRANKLIN ST	35 ALY	3527	Collector	Collector	Asphalt	City	141	40	625	45
243	243-1	3580	40	NEW DAUPHIN ST	35 ALY	S RESERVOIR ST	3527	Collector	Collector	Asphalt	City	145	40	643	51
236	236-1	3580	45	NEW DAUPHIN ST	S RESERVOIR ST	S CONESTOGA DR	3527	Collector	Collector	Asphalt	City	593	39	2,569	60
1969	1969-1	3590	5	NEW DORWART ST	HAZEL ST	SEYMOUR ST	1574	Residential	Local	Asphalt	City	187	33	686	74
187	187-1	3590	10	NEW DORWART ST	GROFF AVE	HAZEL ST	824	Residential	Local	Asphalt	City	157	35	611	81
249	249-1	3590	15	NEW DORWART ST	HEBRANK ST	GROFF AVE	824	Residential	Local	Asphalt	City	406	35	1,580	80
1832	1832-1	3590	20	NEW DORWART ST	W ANDREW ST	HEBRANK ST	824	Residential	Local	Asphalt	City	148	35	576	88
428	428-1	3590	25	NEW DORWART ST	UNION ST	W ANDREW ST	824	Residential	Local	Asphalt	City	247	34	934	80
1219	1219-1	3590	30	NEW DORWART ST	FREMONT ST	UNION ST	824	Residential	Local	Asphalt	City	337	27	1,012	83
682	682-1	3590	35	NEW DORWART ST	FREMONT ST NW	FREMONT ST SE	824	Residential	Local	Asphalt	City	39	29	126	96
669	669-1	3590	40	NEW DORWART ST	S ARCH ST	FREMONT ST	824	Residential	Local	Asphalt	City	98	30	328	96
1721	1721-1	3590	45	NEW DORWART ST	POPLAR ST	S ARCH ST	824	Residential	Local	Asphalt	City	112	28	349	83
1632	1632-1	3590	50	NEW DORWART ST	106 ALY SW	POPLAR ST	824	Residential	Local	Asphalt	City	110	27	330	93
616	616-1	3590	55	NEW DORWART ST	ST JOSEPH ST	106 ALY SW	824	Residential	Local	Asphalt	City	111	28	345	96
645	645-1	3590	60	NEW DORWART ST	W VINE ST	ST JOSEPH ST	824	Residential	Local	Asphalt	City	206	26	594	96
244	244-1	3590	65	NEW DORWART ST	HIGH ST	W VINE ST	824	Residential	Local	Asphalt	City	240	29	773	96
590	590-1	3590	70	NEW DORWART ST	LAFAYETTE ST	HIGH ST	3037	Residential	Local	Asphalt	City	236	47	1,234	56
574	574-1	3590	75	NEW DORWART ST	MANOR ST	LAFAYETTE ST	3037	Residential	Local	Asphalt	City	246	28	765	38
521	521-1	3600	5	NEW GREEN ST	S MARSHALL ST	38 ALY	1058	Residential	Local	Asphalt	City	141	36	562	82
2242	2242-1	3600	10	NEW GREEN ST	38 ALY	STEVENS AVE	2716	Residential	Local	Asphalt	City	127	37	520	55
2041	2041-1	3610	5	NEW HOLLAND AVE	SW END	N SHIPPEN ST	3108	Residential	Local	Asphalt	City	168	45	839	48
2325	2325-1	3610	10	NEW HOLLAND AVE	N SHIPPEN ST	N PLUM ST	5946	Arterial	Arterial	Asphalt	City	758	35	2,948	41
952	952-1	3610	15	NEW HOLLAND AVE	N PLUM ST SW	N PLUM ST NE	4740	Arterial	Arterial	Asphalt	State	586	33	2,149	62
1646	1646-1	3610	20	NEW HOLLAND AVE	N PLUM ST	N MARSHALL ST	4740	Arterial	Arterial	Asphalt	State	417	30	1,389	52
1800	1800-1	3610	25	NEW HOLLAND AVE	N MARSHALL ST	N FRANKLIN ST	4740	Arterial	Arterial	Asphalt	State	664	27	1,992	43
1741	1741-1	3610	30	NEW HOLLAND AVE	N FRANKLIN ST	N RESERVOIR ST	3708	Arterial	Arterial	Asphalt	State	654	47	3,413	62
1778	1778-1	3610	35	NEW HOLLAND AVE	N RESERVOIR ST	E ROSS ST	3708	Arterial	Arterial	Asphalt	State	904	48	4,823	62
70	70-1	3610	40	NEW HOLLAND AVE	E ROSS ST	CITY LIMITS	3708	Arterial	Arterial	Asphalt	State	330	38	1,393	65
676	676-1	3620	5	NEW HOLLAND AVE	CITY LIMITS SW	CITY LIMITS NE	3708	Arterial	Arterial	Asphalt	State	704	48	3,755	63
914	914-1	3620	10	NEW HOLLAND AVE	CITY LIMITS SW	CITY LIMITS NE	4232	Arterial	Arterial	Asphalt	State	629	57	3,985	60
1535	1535-1	3620	15	NEW HOLLAND AVE	CITY LIMITS SW	CITY LIMITS NE	4232	Arterial	Arterial	Asphalt	State	452	53	2,664	63

ED_006502_00000068-00107

Segment ID	Subseg ID	Street No	Block No	Street Name	From Street	To Street	Priority	Model FunCl	Classification	Pavetype	Owner	Length (ft)	Width (ft)	Area (yd2)	Pavement Condition Index (PCI)
1644	1644-1	3620	20	NEW HOLLAND AVE	CITY LIMITS SW	CITY LIMITS NE	4232	Arterial	Arterial	Asphalt	State	649	62	4,473	57
332	332-1	3620	25	NEW HOLLAND AVE	CITY LIMITS	PLEASURE RD	4232	Arterial	Arterial	Asphalt	State	721	60	4,806	53
2107	2107-1	3630	5	NEW ST	STATE ST	HILLCREST RD	2598	Residential	Local	Asphalt	City	454	44	2,222	62
1923	1923-1	3630	10	NEW ST	RACE AVE	STATE ST	2598	Residential	Local	Asphalt	City	451	44	2,206	51
980	980-1	3640	5	NEW ST	N PINE ST	COLLEGE AVE	3281	Residential	Local	Asphalt	City	326	41	1,486	45
98	98-1	3640	10	NEW ST	N MARY ST	N PINE ST	5129	Residential	Local	Asphalt	City	176	41	801	15
1318	1318-1	3650	5	NEW ST	N MARKET ST	N PRINCE ST	3303	Residential	Local	Asphalt	City	259	39	1,122	43
84	84-1	3650	10	NEW ST	E NEW ST	N MARKET ST	3303	Residential	Local	Asphalt	City	285	42	1,331	46
947	947-1	3650	15	NEW ST	W NEW ST	N CHRISTIAN ST	3155	Residential	Local	Asphalt	City	289	38	1,221	49
1643	1643-1	3650	20	NEW ST	N CHRISTIAN ST	N DUKE ST	3155	Residential	Local	Asphalt	City	277	41	1,263	46
81	81-1	3650	25	NEW ST	N DUKE ST	N CHERRY ST	3865	Residential	Local	Asphalt	City	284	43	1,358	45
79	79-1	3650	30	NEW ST	N CHERRY ST	N LIME ST	3865	Residential	Local	Asphalt	City	362	44	1,771	28
139	139-1	3650	35	NEW ST	N LIME ST	N JEFFERSON ST	2426	Residential	Local	Asphalt	City	271	43	1,295	60
1214	1214-1	3650	40	NEW ST	N JEFFERSON ST	N SHIPPEN ST	2426	Residential	Local	Asphalt	City	350	42	1,633	59
607	607-1	3650	45	NEW ST	N SHIPPEN ST	OLIVE ST	3189	Residential	Local	Asphalt	City	282	43	1,349	39
1780	1780-1	3650	50	NEW ST	OLIVE ST	PARK AVE	3189	Residential	Local	Asphalt	City	332	42	1,548	54
1176	1176-1	3660	5	NORTH ST	ATLANTIC AVE	E ANDREW ST	2393	Residential	Local	Asphalt	City	380	22	930	64
1788	1788-1	3660	10	NORTH ST	S CHRISTIAN ST	ATLANTIC AVE	2393	Residential	Local	Asphalt	City	209	18	418	67
640	640-1	3660	15	NORTH ST	S DUKE ST	S CHRISTIAN ST	2393	Residential	Local	Asphalt	City	411	18	822	53
1376	1376-1	3660	20	NORTH ST	ROCKLAND ST	S DUKE ST	2255	Residential	Local	Asphalt	City	457	37	1,881	62
269	269-1	3670	5	OCEAN AVE	3 ALY	S WEST END AVE	3786	Residential	Local	Asphalt	City	133	20	295	44
1493	1493-1	3670	10	OCEAN AVE	2 ALY	3 ALY	3786	Residential	Local	Asphalt	City	283	21	660	29
1281	1281-1	3670	15	OCEAN AVE	PEARL ST	2 ALY	3786	Residential	Local	Asphalt	City	149	21	347	47
282	282-1	3670	20	OCEAN AVE	34 ALY	PEARL ST	4510	Residential	Local	Asphalt	City	136	23	349	21
1141	1141-1	3670	25	OCEAN AVE	RUBY ST	34 ALY	4510	Residential	Local	Asphalt	City	351	22	857	26
662	662-1	3670	30	OCEAN AVE	42 ALY	RUBY ST	7	Residential	Local	Asphalt	City	134	23	344	100
1768	1768-1	3670	35	OCEAN AVE	41 ALY	42 ALY	7	Residential	Local	Asphalt	City	305	21	713	100
2339	2339-1	3670	40	OCEAN AVE	CORAL ST	41 ALY	7	Residential	Local	Asphalt	City	133	21	310	100
1168	1168-1	3680	5	OLD DORWART ST	W FILBERT ST	MANOR ST	394	Residential	Local	Asphalt	City	446	26	1,288	95
266	266-1	3680	10	OLD DORWART ST	60 ALY	W FILBERT ST	394	Residential	Local	Asphalt	City	75	27	226	80
1278	1278-1	3680	15	OLD DORWART ST	FIRST ST	60 ALY	394	Residential	Local	Asphalt	City	157	24	419	92
1982	1982-1	3680	20	OLD DORWART ST	PACIFIC AVE	FIRST ST	394	Residential	Local	Asphalt	City	160	25	445	96
1714	1714-1	3680	25	OLD DORWART ST	N PINE ST	PACIFIC AVE	394	Residential	Local	Asphalt	City	150	26	434	96
1408	1408-1	3690	5	OLD TRINITY PL	E VINE ST WEST	E VINE ST EAST	1432	Residential	Local	Asphalt	City	543	20	1,207	76
85	85-1	3700	5	OLIVE ST	E FREDERICK ST	HAND AVE	2679	Residential	Local	Asphalt	City	201	14	313	53
80	80-1	3700	10	OLIVE ST	HAND AVE	E NEW ST	2679	Residential	Local	Asphalt	City	193	12	257	58
1133	1133-1	3710	5	ORANGE ST	MARIETTA AVE	COLUMBIA AVE	5163	Arterial	Arterial	Asphalt	State	527	42	2,459	51
1132	1132-1	3710	10	ORANGE ST	NEVIN ST	MARIETTA AVE	6287	Arterial	Arterial	Asphalt	State	212	43	1,015	44
1486	1486-1	3710	15	ORANGE ST	N PINE ST	NEVIN ST	6287	Arterial	Arterial	Asphalt	State	353	45	1,765	39
2364	2364-1	3710	20	ORANGE ST	N MARY ST	N PINE ST	6287	Arterial	Arterial	Asphalt	State	347	45	1,736	31
1976	1976-1	3710	25	ORANGE ST	N CHARLOTTE ST	N MARY ST	3895	Arterial	Arterial	Asphalt	State	574	41	2,613	61
438	438-1	3710	30	ORANGE ST	N CONCORD ST	N CHARLOTTE ST	7056	Arterial	Arterial	Asphalt	State	314	40	1,394	33
425	425-1	3710	35	ORANGE ST	N CONCORD ST EAST	N CONCORD ST WEST	3653	Arterial	Arterial	Asphalt	State	42	40	189	62
424	424-1	3710	40	ORANGE ST	N MULBERRY ST	N CONCORD ST	3653	Arterial	Arterial	Asphalt	State	246	41	1,121	71
2363	2363-1	3710	45	ORANGE ST	N ARCH ST	N MULBERRY ST	3653	Arterial	Arterial	Asphalt	State	295	40	1,310	54
1300	1300-1	3710	50	ORANGE ST	N WATER ST	N ARCH ST	3653	Arterial	Arterial	Asphalt	State	277	39	1,201	65
411	411-1	3710	55	ORANGE ST	N PRINCE ST	N WATER ST	3653	Arterial	Arterial	Asphalt	State	197	39	855	66

ED_006502_00000068-00108

Segment ID	Subseg ID	Street No	Block No	Street Name	From Street	To Street	Priority	Model FunCl	Classification	Pavetype	Owner	Length (ft)	Width (ft)	Area (yd2)	Pavement Condition Index (PCI)
1356	1356-1	3710	60	ORANGE ST	N MARKET ST	N PRINCE ST	7441	Arterial	Arterial	Asphalt	State	288	40	1,282	29
844	844-1	3710	65	ORANGE ST	N QUEEN ST	N MARKET ST	2688	Arterial	Arterial	Asphalt	State	303	41	1,378	73
391	391-1	3710	70	ORANGE ST	N QUEEN ST	144 ALY	5496	Arterial	Arterial	Asphalt	State	281	36	1,126	45
387	387-1	3710	75	ORANGE ST	144 ALY	N DUKE ST	2343	Arterial	Arterial	Asphalt	State	300	29	966	77
655	655-1	3710	80	ORANGE ST	N DUKE ST	N CHERRY ST	4051	Arterial	Arterial	Asphalt	State	287	29	925	69
1241	1241-1	3710	85	ORANGE ST	N CHERRY ST	N LIME ST	4051	Arterial	Arterial	Asphalt	State	361	30	1,205	55
2127	2127-1	3710	90	ORANGE ST	N LIME ST	N JEFFERSON ST	3235	Arterial	Arterial	Asphalt	State	280	29	903	62
2128	2128-1	3710	95	ORANGE ST	N JEFFERSON ST	N SHIPPEN ST	3235	Arterial	Arterial	Asphalt	State	300	32	1,067	71
371	371-1	3710	100	ORANGE ST	N SHIPPEN ST	HENSEL AVE	3235	Arterial	Arterial	Asphalt	State	148	30	494	69
368	368-1	3710	105	ORANGE ST	HENSEL AVE	N PLUM ST	6693	Arterial	Arterial	Asphalt	State	465	26	1,342	43
1810	1810-1	3710	110	ORANGE ST	N PLUM ST	SHERMAN ST	6693	Arterial	Arterial	Asphalt	State	244	31	839	36
1240	1240-1	3710	115	ORANGE ST	SHERMAN ST	N ANN ST	6693	Arterial	Arterial	Asphalt	State	336	30	1,119	29
1471	1471-1	3710	120	ORANGE ST	N ANN ST	N MARSHALL ST	4683	Arterial	Arterial	Asphalt	State	527	34	1,990	55
1239	1239-1	3710	125	ORANGE ST	N MARSHALL ST	N FRANKLIN ST	4683	Arterial	Arterial	Asphalt	State	548	37	2,253	52
352	352-1	3710	130	ORANGE ST	N FRANKLIN ST	N RESERVOIR ST	5484	Arterial	Arterial	Asphalt	State	546	37	2,245	47
347	347-1	3710	135	ORANGE ST	N RESERVOIR ST	N BROAD ST	5484	Arterial	Arterial	Asphalt	State	577	37	2,373	44
791	791-1	3720	5	PACIFIC AVE	OLD DORWART ST	EAST END	3797	Residential	Local	Asphalt	City	180	35	699	37
882	882-1	3730	5	PALM ST	GREEN ST	21 ALY	1582	Residential	Local	Asphalt	City	361	16	642	73
1771	1771-1	3730	10	PALM ST	21 ALY	DAUPHIN ST	1582	Residential	Local	Asphalt	City	121	15	201	77
106	106-1	3740	5	PARK AVE	E JAMES ST	N JEFFERSON ST	4704	Collector	Collector	Asphalt	City	399	37	1,640	48
1342	1342-1	3740	10	PARK AVE	N JEFFERSON ST	N SHIPPEN ST	4704	Collector	Collector	Asphalt	City	400	39	1,734	35
97	97-1	3740	15	PARK AVE	N SHIPPEN ST	MAPLE AVE	6138	Collector	Collector	Asphalt	City	259	39	1,121	23
89	89-1	3740	20	PARK AVE	MAPLE AVE	E FREDERICK ST	6138	Collector	Collector	Asphalt	City	83	40	371	24
541	541-1	3750	5	PARK AVE	E NEW ST	E CLAY ST	3546	Residential	Local	Asphalt	City	701	37	2,882	41
1737	1737-1	3750	10	PARK AVE	E CLAY ST	ROCK ST	3298	Residential	Local	Asphalt	City	334	36	1,338	38
956	956-1	3750	15	PARK AVE	ROCK ST	E ROSS ST	3298	Residential	Local	Asphalt	City	335	36	1,340	52
2312	2312-1	3750	20	PARK AVE	E ROSS ST	CITY LIMITS	4539	Residential	Local	Asphalt	City	478	42	2,231	24
1966	1966-1	3760	5	PARK HILL RD	HEBRANK ST	GROFF AVE	1389	Residential	Local	Asphalt	Private	378	10	420	77
778	778-1	3770	5	PEARL ST	UNION ST	WABANK ST	2218	Residential	Local	Asphalt	City	596	36	2,383	63
847	847-1	3770	10	PEARL ST	WABANK ST	153 ALY	1544	Residential	Local	Asphalt	City	120	39	518	78
851	851-1	3770	15	PEARL ST	153 ALY	ROLRIDGE AVE	1544	Residential	Local	Asphalt	City	106	36	425	65
857	857-1	3770	20	PEARL ST	ROLRIDGE AVE	151 ALY	1544	Residential	Local	Asphalt	City	111	38	470	68
859	859-1	3770	25	PEARL ST	151 ALY	HAGER ST	1544	Residential	Local	Asphalt	City	121	40	536	83
19	19-1	3770	30	PEARL ST	HAGER ST	150 ALY	2086	Residential	Local	Asphalt	City	141	39	611	55
18	18-1	3770	35	PEARL ST	150 ALY	GARNET AVE	2086	Residential	Local	Asphalt	City	69	37	285	57
1148	1148-1	3770	40	PEARL ST	GARNET AVE	146 ALY	2086	Residential	Local	Asphalt	City	149	38	628	65
1623	1623-1	3770	45	PEARL ST	146 ALY	HILTON DR	2086	Residential	Local	Asphalt	City	130	36	518	75
20	20-1	3770	50	PEARL ST	HILTON DR	145 ALY	2086	Residential	Local	Asphalt	City	136	37	557	74
494	494-1	3770	55	PEARL ST	145 ALY	HERSHEY AVE	2086	Residential	Local	Asphalt	City	154	37	632	63
21	21-1	3770	60	PEARL ST	HERSHEY AVE	144 ALY	2580	Residential	Local	Asphalt	City	157	37	646	54
22	22-1	3770	65	PEARL ST	144 ALY	EMERALD DR	2580	Residential	Local	Asphalt	City	170	38	716	51
1426	1426-1	3770	70	PEARL ST	EMERALD DR	142 ALY	2580	Residential	Local	Asphalt	City	139	37	570	64
2189	2189-1	3770	75	PEARL ST	142 ALY	SW END	2580	Residential	Local	Asphalt	City	284	42	1,325	59
2190	2190-1	3780	5	PEARL ST	172 ALY	ST JOSEPH ST	2999	Residential	Local	Asphalt	City	220	38	930	52
1409	1409-1	3780	10	PEARL ST	HIGH ST	172 ALY	2999	Residential	Local	Asphalt	City	220	39	955	43
1032	1032-1	3780	15	PEARL ST	LAFAYETTE ST	HIGH ST	2999	Residential	Local	Asphalt	City	357	37	1,466	46
762	762-1	3780	20	PEARL ST	205 ALY	LAFAYETTE ST	2999	Residential	Local	Asphalt	City	60	37	245	50

ED_006502_00000068-00109

Segment ID	Subseg ID	Street No	Block No	Street Name	From Street	To Street	Priority	Model FunCl	Classification	Pavetype	Owner	Length (ft)	Width (ft)	Area (yd2)	Pavement Condition Index (PCI)
760	760-1	3780	25	PEARL ST	180 ALY	205 ALY	2999	Residential	Local	Asphalt	City	175	38	740	47
1086	1086-1	3780	30	PEARL ST	PEARL ST	180 ALY	2999	Residential	Local	Asphalt	City	237	39	1,025	62
750	750-1	3780	35	PEARL ST	16 ALY	S PEARL ST	2604	Residential	Local	Asphalt	City	164	38	693	57
742	742-1	3780	40	PEARL ST	SIXTH ST	16 ALY	4244	Residential	Local	Asphalt	City	371	36	1,486	29
1665	1665-1	3780	45	PEARL ST	FIFTH ST	SIXTH ST	2776	Residential	Local	Asphalt	City	237	37	975	53
1174	1174-1	3780	50	PEARL ST	PRANGLEY AVE	FIFTH ST	2776	Residential	Local	Asphalt	City	218	38	920	56
648	648-1	3780	55	PEARL ST	FOURTH ST	PRANGLEY AVE	2776	Residential	Local	Asphalt	City	220	33	805	46
632	632-1	3780	60	PEARL ST	GEORGE ST	FOURTH ST	2776	Residential	Local	Asphalt	City	221	38	933	61
2344	2344-1	3780	65	PEARL ST	THIRD ST	GEORGE ST	2776	Residential	Local	Asphalt	City	220	34	830	59
897	897-1	3780	70	PEARL ST	OCEAN AVE	THIRD ST	2776	Residential	Local	Asphalt	City	219	40	975	46
281	281-1	3780	75	PEARL ST	SECOND ST	OCEAN AVE	2776	Residential	Local	Asphalt	City	220	36	882	59
2336	2336-1	3780	80	PEARL ST	BAY ST	SECOND ST	2776	Residential	Local	Asphalt	City	220	35	855	54
288	288-1	3780	85	PEARL ST	FIRST ST	BAY ST	2776	Residential	Local	Asphalt	City	220	34	832	51
522	522-1	3780	90	PEARL ST	LAKE ST	FIRST ST	2776	Residential	Local	Asphalt	City	178	35	690	53
2365	2365-1	3780	95	PEARL ST	LAKE ST NORTH	LAKE ST SOUTH	2776	Residential	Local	Asphalt	City	44	34	166	52
1979	1979-1	3780	100	PEARL ST	COLUMBIA AVE	LAKE ST	1718	Residential	Local	Asphalt	City	219	33	804	71
234	234-1	3790	5	PENN AVE	GREEN ST	DAUPHIN ST	3006	Residential	Local	Asphalt	City	484	20	1,075	50
884	884-1	3800	5	PENN SQ	W KING ST	N QUEEN ST	1494	Arterial	Arterial	Asphalt	State	91	29	294	85
1662	1662-1	3810	5	PERSHING AVE	CHURCH ST	HOWARD AVE	4159	Residential	Local	Asphalt	City	239	19	504	38
516	516-1	3810	10	PERSHING AVE	HOWARD AVE	LOCUST ST	4159	Residential	Local	Asphalt	City	280	19	591	23
1361	1361-1	3810	15	PERSHING AVE	LOCUST ST	CHESTER ST	4159	Residential	Local	Asphalt	City	417	18	833	30
241	241-1	3810	20	PERSHING AVE	CHESTER ST	GREEN ST	4159	Residential	Local	Asphalt	City	242	21	565	23
2337	2337-1	3810	25	PERSHING AVE	GREEN ST	DAUPHIN ST	4159	Residential	Local	Asphalt	City	487	21	1,135	36
513	513-1	3820	5	PINE ST	OLD DORWART ST	W GRANT ST	2956	Residential	Local	Asphalt	City	161	21	375	60
1661	1661-1	3820	10	PINE ST	W GRANT ST	W ORANGE ST	2956	Residential	Local	Asphalt	City	287	27	861	47
454	454-1	3820	15	PINE ST	W ORANGE ST	W MARION ST	4532	Residential	Local	Asphalt	City	179	31	615	17
1759	1759-1	3820	20	PINE ST	W MARION ST	MILL AVE	4532	Residential	Local	Asphalt	City	234	30	781	23
2136	2136-1	3820	25	PINE ST	MILL AVE	W CHESTNUT ST	4532	Residential	Local	Asphalt	City	187	29	601	35
1564	1564-1	3820	30	PINE ST	W CHESTNUT ST	W FULTON ST	2963	Residential	Local	Asphalt	City	181	30	604	51
1068	1068-1	3820	35	PINE ST	W FULTON ST	W WALNUT ST	4246	Residential	Local	Asphalt	City	425	28	1,321	29
2134	2134-1	3820	40	PINE ST	W WALNUT ST	FOX ALY	2962	Residential	Local	Asphalt	City	187	29	604	54
1349	1349-1	3820	45	PINE ST	FOX ALY	MADISON ALY	2962	Residential	Local	Asphalt	City	104	29	335	58
293	293-1	3820	50	PINE ST	MADISON ALY	W MADISON ST	2962	Residential	Local	Asphalt	City	108	29	347	49
222	222-1	3820	55	PINE ST	W MADISON ST	W LEMON ST	2962	Residential	Local	Asphalt	City	184	29	593	44
953	953-1	3820	60	PINE ST	W LEMON ST	SPRUCE ST	2367	Residential	Local	Asphalt	City	287	30	956	65
1601	1601-1	3820	65	PINE ST	SPRUCE ST	W JAMES ST	2367	Residential	Local	Asphalt	City	296	31	1,019	57
1005	1005-1	3820	70	PINE ST	W JAMES ST	W FREDERICK ST	2629	Residential	Local	Asphalt	City	544	29	1,754	55
1544	1544-1	3820	75	PINE ST	W FREDERICK ST	W NEW ST	2629	Residential	Local	Asphalt	City	581	30	1,937	57
1799	1799-1	3820	80	PINE ST	W NEW ST	N MARY ST	5018	Residential	Local	Asphalt	City	504	30	1,680	23
1842	1842-1	3830	5	PITNEY RD	CITY LIMITS SOUTH	CITY LIMITS NORTH	951	Arterial	Arterial	Asphalt	City	350	27	1,051	90
2037	2037-1	3840	5	PITNEY RD	CITY LIMITS SW	CITY LIMITS NE	3205	Arterial	Arterial	Asphalt	City	661	26	1,910	69
2036	2036-1	3850	5	PITNEY RD	CITY LIMITS SW	CITY LIMITS NE	3205	Arterial	Arterial	Asphalt	City	282	31	970	66
1422	1422-1	3860	5	PLAZA BLVD	RING RD	CITY LIMITS	2852	Residential	Local	Asphalt	City	596	76	5,032	49
2276	2276-1	3860	10	PLAZA BLVD	SHREINER STATION RD	RING RD	2852	Residential	Local	Asphalt	City	681	65	4,915	56
2277	2277-1	3860	15	PLAZA BLVD	PLAZA BLVD	PLAZA BLVD @TEE	2852	Residential	Local	Asphalt	City	622	47	3,248	52
2299	2299-1	3860	20	PLAZA BLVD	PLAZA BLVD @TEE	PLAZA BLVD	333	Residential	Local	Asphalt	City	1,365	50	7,585	95
2301	2301-1	3860	25	PLAZA BLVD	CITY LIMITS	PLAZA BLVD @TEE	333	Residential	Local	Asphalt	City	309	56	1,925	95

ED_006502_00000068-00110

Segment ID	Subseg ID	Street No	Block No	Street Name	From Street	To Street	Priority	Model FunCl	Classification	Pavetype	Owner	Length (ft)	Width (ft)	Area (yd2)	Pavement Condition Index (PCI)
930	930-1	3870	5	PLAZA LN	CHESAPEAKE ST	S DUKE ST	3872	Residential	Local	Asphalt	City	398	17	751	35
2152	2152-1	3880	5	PLEASANT ST	CIRCLE AVE	RIVER RD	4238	Residential	Local	Asphalt	City	538	15	897	29
2222	2222-1	3890	5	PLEASURE RD	CITY LIMITS	E WALNUT ST	1206	Collector	Collector	Asphalt	City	201	35	781	81
2176	2176-1	3890	10	PLEASURE RD	CITY LIMITS NW	CITY LIMITS SE	1206	Collector	Collector	Asphalt	City	541	31	1,862	89
2175	2175-1	3900	5	PLEASURE RD	CITY LIMITS NORTH	CITY LIMITS SOUTH	1206	Collector	Collector	Asphalt	City	1,586	22	3,877	84
2171	2171-1	3910	5	PLEASURE RD	NEW HOLLAND AVE	CITY LIMITS	1206	Collector	Collector	Asphalt	City	343	34	1,295	84
604	604-1	3920	5	PLUM ST	17 ALY	JUNIATA ST	2147	Residential	Local	Asphalt	City	146	23	372	68
970	970-1	3920	10	PLUM ST	18 ALY	17 ALY	2147	Residential	Local	Asphalt	City	314	23	802	62
543	543-1	3920	15	PLUM ST	DAUPHIN ST	18 ALY	2147	Residential	Local	Asphalt	City	125	23	319	66
271	271-1	3920	20	PLUM ST	GREEN ST	DAUPHIN ST	2422	Residential	Local	Asphalt	City	566	13	818	60
529	529-1	3920	25	PLUM ST	25 ALY	GREEN ST	563	Residential	Local	Asphalt	City	166	12	221	94
1663	1663-1	3920	30	PLUM ST	EAST END AVE	25 ALY	563	Residential	Local	Asphalt	City	282	16	502	89
1978	1978-1	3930	5	PLUM ST	E MIFFLIN ST	EAST END AVE	468	Residential	Local	Asphalt	City	304	29	981	92
455	455-1	3930	10	PLUM ST	JOHN ST	E MIFFLIN ST	468	Residential	Local	Asphalt	City	108	28	337	93
1659	1659-1	3930	15	PLUM ST	N PLUM ST	JOHN ST	2181	Residential	Local	Asphalt	City	220	36	878	64
1658	1658-1	3930	20	PLUM ST	S PLUM ST	E GRANT ST	2772	Residential	Local	Asphalt	City	287	42	1,342	58
384	384-1	3930	25	PLUM ST	E GRANT ST	E ORANGE ST	2772	Residential	Local	Asphalt	City	282	43	1,346	41
1353	1353-1	3930	30	PLUM ST	E ORANGE ST	E MARION ST	3652	Residential	Local	Asphalt	City	284	42	1,327	37
1127	1127-1	3930	35	PLUM ST	E MARION ST	E CHESTNUT ST	3652	Residential	Local	Asphalt	City	296	41	1,348	42
328	328-1	3930	40	PLUM ST	E CHESTNUT ST	E FULTON ST	13	Arterial	Arterial	Asphalt	City	239	41	1,090	100
220	220-1	3930	45	PLUM ST	E FULTON ST	E WALNUT ST	13	Arterial	Arterial	Asphalt	City	295	44	1,445	100
1335	1335-1	3930	50	PLUM ST	E WALNUT ST	NEW HOLLAND AVE	13	Arterial	Arterial	Asphalt	State	658	39	2,850	100
1158	1158-1	3940	5	PLUM ST	NEW HOLLAND AVE	HAMILTON ST	1390	Collector	Collector	Asphalt	City	416	35	1,619	82
829	829-1	3940	10	PLUM ST	HAMILTON ST	REYNOLDS AVE	1390	Collector	Collector	Asphalt	City	209	33	767	86
1542	1542-1	3940	15	PLUM ST	REYNOLDS AVE	MAPLE AVE	1390	Collector	Collector	Asphalt	City	281	40	1,250	79
1578	1578-1	3940	20	PLUM ST	MAPLE AVE	E FREDERICK ST	1390	Collector	Collector	Asphalt	City	156	43	745	76
83	83-1	3940	25	PLUM ST	E FREDERICK ST	HAND AVE	1390	Collector	Collector	Asphalt	City	201	40	894	88
78	78-1	3940	30	PLUM ST	HAND AVE	E NEW ST	1390	Collector	Collector	Asphalt	City	192	40	855	86
230	230-1	3940	35	PLUM ST	E NEW ST	GROVE LN	2901	Collector	Collector	Asphalt	City	192	44	940	65
1290	1290-1	3940	40	PLUM ST	GROVE LN	E CLAY ST	2901	Collector	Collector	Asphalt	City	194	43	929	62
121	121-1	3940	45	PLUM ST	E CLAY ST	ROCK ST	1973	Collector	Collector	Asphalt	City	197	41	898	65
957	957-1	3940	50	PLUM ST	ROCK ST	E ROSS ST	1973	Collector	Collector	Asphalt	City	214	40	951	86
1519	1519-1	3940	55	PLUM ST	E ROSS ST	ICE AVE	2277	Collector	Collector	Asphalt	City	214	45	1,071	71
935	935-1	3940	60	PLUM ST	ICE AVE	E LIBERTY ST	2277	Collector	Collector	Asphalt	City	204	44	998	72
643	643-1	3940	65	PLUM ST	E LIBERTY ST	CITY LIMITS	5739	Collector	Collector	Asphalt	City	286	30	953	32
2203	2203-1	3950	5	PLUM ST	CITY LIMITS	WEST END	406	Residential	Local	Asphalt	City	1,109	20	2,464	93
774	774-1	3960	5	POPLAR ST	LAUREL ST	FAIRVIEW AVE	1265	Residential	Local	Asphalt	City	678	20	1,506	79
709	709-1	3960	10	POPLAR ST	COTTAGE ALY	LAUREL ST	3013	Residential	Local	Asphalt	City	683	20	1,518	49
617	617-1	3960	15	POPLAR ST	NEW DORWART ST	COTTAGE ALY	3013	Residential	Local	Asphalt	City	145	19	307	66
1787	1787-1	3960	20	POPLAR ST	FILBERT ST	NEW DORWART ST	3013	Residential	Local	Asphalt	City	494	25	1,373	47
2345	2345-1	3960	25	POPLAR ST	W STRAWBERRY ST	FILBERT ST	4936	Residential	Local	Asphalt	City	790	28	2,457	18
649	649-1	3970	5	PRANGLEY AVE	PEARL ST	CITY LIMITS	4245	Residential	Local	Asphalt	City	368	28	1,144	29
653	653-1	3970	10	PRANGLEY AVE	24 ALY SW	PEARL ST	1102	Residential	Local	Asphalt	City	125	32	444	82
1080	1080-1	3970	15	PRANGLEY AVE	25 ALY SW	24 ALY SW	2557	Residential	Local	Asphalt	City	255	45	1,275	57
1078	1078-1	3970	20	PRANGLEY AVE	FIFTH ST	25 ALY SW	4303	Residential	Local	Asphalt	City	107	24	285	28
1084	1084-1	3970	25	PRANGLEY AVE	CRYSTAL ST	FIFTH ST	3134	Residential	Local	Asphalt	City	325	16	578	48
2113	2113-1	3980	5	PRESIDENT AVE	CITY LIMITS	W FREDERICK ST	1579	Arterial	Arterial	Asphalt	City	223	21	520	88

ED_006502_00000068-00111

Segment ID	Subseg ID	Street No	Block No	Street Name	From Street	To Street	Priority	Model FunCl	Classification	Pavetype	Owner	Length (ft)	Width (ft)	Area (yd2)	Pavement Condition Index (PCI)
2111	2111-1	3980	10	PRESIDENT AVE	W FREDERICK ST	HILLCREST RD	1579	Arterial	Arterial	Asphalt	City	587	20	1,304	83
2148	2148-1	3980	15	PRESIDENT AVE	HILLCREST RD	W CLAY ST	3332	Arterial	Arterial	Asphalt	City	455	20	1,011	67
2151	2151-1	3990	5	PRESIDENT AVE	HILLCREST RD	CITY LIMITS	5221	Arterial	Arterial	Asphalt	City	447	22	1,092	59
2122	2122-1	3990	10	PRESIDENT AVE	W FREDERICK ST	HILLCREST RD	5221	Arterial	Arterial	Asphalt	City	587	20	1,304	39
2119	2119-1	3990	15	PRESIDENT AVE	CITY LIMITS	W FREDERICK ST	434	Arterial	Arterial	Asphalt	City	113	20	250	96
901	901-1	4000	5	PRICE CT	216 ALY	217 ALY	2605	Residential	Local	Asphalt	City	30	35	117	79
23	23-1	4000	10	PRICE CT	EMERALD DR	216 ALY	2605	Residential	Local	Asphalt	City	112	36	449	46
485	485-1	4010	5	PRINCE ST	FURNACE ST	CITY LIMITS	3054	Arterial	Arterial	Asphalt	State	602	41	2,741	66
436	436-1	4010	10	PRINCE ST	SEYMOUR ST	FURNACE ST	3054	Arterial	Arterial	Asphalt	State	502	38	2,118	78
807	807-1	4010	15	PRINCE ST	HAGER ST	SEYMOUR ST	3593	Arterial	Arterial	Asphalt	State	493	36	1,971	75
190	190-1	4010	20	PRINCE ST	HAZEL ST	HAGER ST	3593	Arterial	Arterial	Asphalt	State	664	38	2,802	59
186	186-1	4010	25	PRINCE ST	W ANDREW ST	HAZEL ST	2318	Arterial	Arterial	Asphalt	State	670	40	2,976	70
2351	2351-1	4010	30	PRINCE ST	74 ALY	W ANDREW ST	2318	Arterial	Arterial	Asphalt	State	275	37	1,129	67
683	683-1	4010	35	PRINCE ST	CONESTOGA ST	74 ALY	2318	Arterial	Arterial	Asphalt	State	336	38	1,417	73
638	638-1	4010	40	PRINCE ST	W FARNUM ST	CONESTOGA ST	2318	Arterial	Arterial	Asphalt	State	576	36	2,302	84
1494	1494-1	4010	45	PRINCE ST	W VINE ST	W FARNUM ST	2318	Arterial	Arterial	Asphalt	State	570	37	2,345	85
2011	2011-1	4010	50	PRINCE ST	W MIFFLIN ST	W VINE ST	1877	Arterial	Arterial	Asphalt	State	292	40	1,300	84
2009	2009-1	4010	55	PRINCE ST	N PRINCE ST	W MIFFLIN ST	1877	Arterial	Arterial	Asphalt	State	297	45	1,484	79
2046	2046-1	4010	60	PRINCE ST	S PRINCE ST	W GRANT ST	1729	Arterial	Arterial	Asphalt	State	273	39	1,184	80
2045	2045-1	4010	65	PRINCE ST	W GRANT ST	W ORANGE ST	1729	Arterial	Arterial	Asphalt	State	309	40	1,372	85
1299	1299-1	4010	70	PRINCE ST	W ORANGE ST	W MARION ST	1436	Arterial	Arterial	Asphalt	State	303	35	1,177	87
376	376-1	4010	75	PRINCE ST	W MARION ST	W CHESTNUT ST	1436	Arterial	Arterial	Asphalt	State	289	39	1,253	85
1352	1352-1	4010	80	PRINCE ST	W CHESTNUT ST	W WALNUT ST	1626	Arterial	Arterial	Asphalt	State	584	38	2,464	84
1009	1009-1	4010	85	PRINCE ST	W WALNUT ST	W LEMON ST	1731	Arterial	Arterial	Asphalt	State	583	31	2,007	83
1549	1549-1	4010	90	PRINCE ST	W LEMON ST	W JAMES ST	1295	Arterial	Arterial	Asphalt	State	588	35	2,286	87
1801	1801-1	4010	95	PRINCE ST	W JAMES ST	W FREDERICK ST	1520	Arterial	Arterial	Asphalt	State	701	35	2,728	85
2321	2321-1	4010	100	PRINCE ST	W FREDERICK ST	W NEW ST	1520	Arterial	Arterial	Asphalt	State	383	36	1,531	83
1954	1954-1	4010	105	PRINCE ST	W NEW ST	W CLAY ST	1520	Arterial	Arterial	Asphalt	State	385	37	1,583	89
1920	1920-1	4010	110	PRINCE ST	W CLAY ST	W ROSS ST	1520	Arterial	Arterial	Asphalt	State	411	37	1,690	83
122	122-1	4010	115	PRINCE ST	W ROSS ST	W LIBERTY ST	1520	Arterial	Arterial	Asphalt	State	419	33	1,537	84
322	322-1	4020	5	PRINCESS ANNE DR	WEST END	ROBERT RD	512	Residential	Local	Asphalt	City	126	34	476	82
2164	2164-1	4020	10	PRINCESS ANNE DR	ROBERT RD	GLENN RD	512	Residential	Local	Asphalt	City	832	32	2,959	91
945	945-1	4020	15	PRINCESS ANNE DR	GLENN RD	SAMUEL RD	512	Residential	Local	Asphalt	City	857	37	3,523	95
1932	1932-1	4020	20	PRINCESS ANNE DR	SAMUEL RD	PITNEY RD	512	Residential	Local	Asphalt	City	247	37	1,014	86
1684	1684-1	4030	5	PROSPECT ST	140 ALY	HERSHEY AVE	330	Residential	Local	Asphalt	City	153	36	612	93
1607	1607-1	4030	10	PROSPECT ST	HILTON DR	140 ALY	330	Residential	Local	Asphalt	City	137	37	562	96
780	780-1	4030	15	PROSPECT ST	148 ALY	HILTON DR	330	Residential	Local	Asphalt	City	136	38	573	96
873	873-1	4030	20	PROSPECT ST	GARNET AVE	148 ALY	330	Residential	Local	Asphalt	City	145	38	612	96
1680	1680-1	4030	25	PROSPECT ST	138 ALY	GARNET AVE	330	Residential	Local	Asphalt	City	131	36	524	96
931	931-1	4030	30	PROSPECT ST	149 ALY	138 ALY	330	Residential	Local	Asphalt	City	20	37	82	96
854	854-1	4030	35	PROSPECT ST	SEYMOUR ST	149 ALY	330	Residential	Local	Asphalt	City	133	40	593	96
192	192-1	4030	40	PROSPECT ST	HAGER ST	SEYMOUR ST	330	Residential	Local	Asphalt	City	324	36	1,295	93
2183	2183-1	4030	45	PROSPECT ST	ROLRIDGE AVE	HAGER ST	1975	Residential	Local	Asphalt	City	229	37	943	59
814	814-1	4030	50	PROSPECT ST	WABANK ST	ROLRIDGE AVE	1975	Residential	Local	Asphalt	City	228	38	963	75
1618	1618-1	4030	55	PROSPECT ST	159 ALY	WABANK ST	3828	Collector	Collector	Asphalt	City	345	38	1,456	53
1091	1091-1	4030	60	PROSPECT ST	UNION ST	159 ALY	3828	Collector	Collector	Asphalt	City	236	36	944	61
799	799-1	4030	65	PROSPECT ST	126 ALY	UNION ST	3828	Collector	Collector	Asphalt	City	79	37	327	64

ED_006502_00000068-00112

Segment ID	Subseg ID	Street No	Block No	Street Name	From Street	To Street	Priority	Model FunCl	Classification	Pavetype	Owner	Length (ft)	Width (ft)	Area (yd2)	Pavement Condition Index (PCI)
1139	1139-1	4030	70	PROSPECT ST	125 ALY	126 ALY	3828	Collector	Collector	Asphalt	City	30	36	118	40
1138	1138-1	4030	75	PROSPECT ST	SPRUCE ALY	125 ALY	3828	Collector	Collector	Asphalt	City	113	37	463	27
2087	2087-1	4030	80	PROSPECT ST	FREMONT ST	SPRUCE ALY	5311	Collector	Collector	Asphalt	City	219	38	923	32
188	188-1	4030	85	PROSPECT ST	168 ALY	FREMONT ST	5311	Collector	Collector	Asphalt	City	217	37	893	35
1442	1442-1	4030	90	PROSPECT ST	ST JOSEPH ST	168 ALY	3670	Collector	Collector	Asphalt	City	222	34	840	62
1836	1836-1	4030	95	PROSPECT ST	W VINE ST	ST JOSEPH ST	3670	Collector	Collector	Asphalt	City	221	34	835	47
1047	1047-1	4030	100	PROSPECT ST	HIGH ST	W VINE ST	3670	Collector	Collector	Asphalt	City	219	37	901	53
1667	1667-1	4030	105	PROSPECT ST	LAFAYETTE ST	HIGH ST	2309	Collector	Collector	Asphalt	City	308	34	1,165	73
623	623-1	4030	110	PROSPECT ST	LAFAYETTE ST NW	LAFAYETTE ST SE	2309	Collector	Collector	Asphalt	City	57	35	222	73
1221	1221-1	4030	115	PROSPECT ST	RUBY ST	LAFAYETTE ST	2309	Collector	Collector	Asphalt	City	344	35	1,338	70
904	904-1	4040	5	PROSPECT ST	HERSHEY AVE	143 ALY	2826	Residential	Local	Asphalt	City	159	37	653	55
2186	2186-1	4040	10	PROSPECT ST	143 ALY	EMERALD DR	2826	Residential	Local	Asphalt	City	150	37	618	50
2213	2213-1	4050	5	PUTNAM DR	WEST END	WALTER AVE	1927	Residential	Local	Asphalt	City	158	50	880	67
2212	2212-1	4050	10	PUTNAM DR	WALTER AVE	ROZET AVE	1927	Residential	Local	Asphalt	City	299	38	1,261	69
2211	2211-1	4050	15	PUTNAM DR	ROZET AVE	WILLIAM LN	1927	Residential	Local	Asphalt	City	265	38	1,119	67
2210	2210-1	4050	20	PUTNAM DR	WILLIAM LN	ABBAS AVE	3080	Residential	Local	Asphalt	City	433	38	1,828	53
1636	1636-1	4050	25	PUTNAM DR	ABBAS AVE	CITY LIMITS	3080	Residential	Local	Asphalt	City	238	39	1,031	41
1702	1702-1	4060	5	QUEEN ST	FURNACE ST	CITY LIMITS	1933	Arterial	Arterial	Asphalt	State	650	32	2,312	82
1510	1510-1	4060	10	QUEEN ST	HIGHLAND AVE	FURNACE ST	1933	Arterial	Arterial	Asphalt	State	407	31	1,401	79
2088	2088-1	4060	15	QUEEN ST	SEYMOUR ST	HIGHLAND AVE	1111	Arterial	Arterial	Asphalt	State	131	36	526	88
482	482-1	4060	20	QUEEN ST	CHESAPEAKE ST	SEYMOUR ST	1111	Arterial	Arterial	Asphalt	State	282	39	1,223	87
796	796-1	4060	25	QUEEN ST	HAGER ST	CHESAPEAKE ST	1111	Arterial	Arterial	Asphalt	State	215	42	1,005	87
1790	1790-1	4060	30	QUEEN ST	HAZEL ST	HAGER ST	1111	Arterial	Arterial	Asphalt	State	661	41	3,013	91
752	752-1	4060	35	QUEEN ST	W ANDREW ST	HAZEL ST	1111	Arterial	Arterial	Asphalt	State	658	39	2,853	92
1287	1287-1	4060	40	QUEEN ST	HOWARD AVE	W ANDREW ST	1111	Arterial	Arterial	Asphalt	State	335	38	1,413	86
650	650-1	4060	45	QUEEN ST	CHURCH ST	HOWARD AVE	1111	Arterial	Arterial	Asphalt	State	327	36	1,307	84
606	606-1	4060	50	QUEEN ST	W FARNUM ST	CHURCH ST	1074	Arterial	Arterial	Asphalt	State	535	41	2,439	91
1297	1297-1	4060	55	QUEEN ST	71 ALY	W FARNUM ST	1074	Arterial	Arterial	Asphalt	State	445	37	1,830	91
306	306-1	4060	60	QUEEN ST	W VINE ST	71 ALY	1074	Arterial	Arterial	Asphalt	State	127	36	506	75
2012	2012-1	4060	65	QUEEN ST	W MIFFLIN ST	W VINE ST	1813	Arterial	Arterial	Asphalt	State	304	40	1,352	80
2013	2013-1	4060	70	QUEEN ST	W KING ST	W MIFFLIN ST	1813	Arterial	Arterial	Asphalt	State	259	37	1,066	84
1230	1230-1	4070	5	QUEEN ST	PENN SQ	E GRANT ST	1884	Arterial	Arterial	Asphalt	State	209	29	674	77
1626	1626-1	4070	10	QUEEN ST	E GRANT ST	W ORANGE ST	1884	Arterial	Arterial	Asphalt	State	286	34	1,080	84
1437	1437-1	4070	15	QUEEN ST	W ORANGE ST	W CHESTNUT ST	1933	Arterial	Arterial	Asphalt	State	587	41	2,672	81
355	355-1	4070	20	QUEEN ST	W CHESTNUT ST	W WALNUT ST	1713	Arterial	Arterial	Asphalt	State	581	36	2,325	83
1654	1654-1	4070	25	QUEEN ST	W WALNUT ST	W LEMON ST	1915	Arterial	Arterial	Asphalt	State	583	42	2,721	81
1140	1140-1	4070	30	QUEEN ST	W LEMON ST	W JAMES ST	1352	Arterial	Arterial	Asphalt	State	584	46	2,983	86
1924	1924-1	4070	35	QUEEN ST	W JAMES ST	W FREDERICK ST	1150	Arterial	Arterial	Asphalt	State	700	41	3,187	87
100	100-1	4070	40	QUEEN ST	W FREDERICK ST	E NEW ST	1150	Arterial	Arterial	Asphalt	State	393	42	1,836	91
1781	1781-1	4070	45	QUEEN ST	E NEW ST	W CLAY ST	1150	Arterial	Arterial	Asphalt	State	387	41	1,761	89
135	135-1	4070	50	QUEEN ST	W CLAY ST	W ROSS ST	1056	Arterial	Arterial	Asphalt	State	404	40	1,794	89
1340	1340-1	4070	55	QUEEN ST	W ROSS ST	W LIBERTY ST	1553	Arterial	Arterial	Asphalt	State	425	43	2,030	84
1319	1319-1	4080	5	RACE AVE	COLUMBIA AVE	WHEATLAND AVE	2146	Arterial	Arterial	Asphalt	City	571	42	2,665	84
1907	1907-1	4080	10	RACE AVE	WHEATLAND AVE	WOODS AVE	2146	Arterial	Arterial	Asphalt	City	350	43	1,675	70
324	324-1	4080	15	RACE AVE	WOODS AVE	CITY LIMITS	6736	Arterial	Arterial	Asphalt	City	63	43	301	35
915	915-1	4080	20	RACE AVE	CITY LIMITS	MARIETTA AVE	6736	Arterial	Arterial	Asphalt	City	158	45	788	32
1128	1128-1	4080	25	RACE AVE	MARIETTA AVE	W WALNUT ST	4715	Arterial	Arterial	Asphalt	City	320	45	1,599	53

ED_006502_00000068-00113

Segment ID	Subseg ID	Street No	Block No	Street Name	From Street	To Street	Priority	Model FunCl	Classification	Pavetype	Owner	Length (ft)	Width (ft)	Area (yd2)	Pavement Condition Index (PCI)
2253	2253-1	4080	30	RACE AVE	W WALNUT ST	VIRGINIA AVE	3547	Collector	Collector	Asphalt	City	324	45	1,622	53
2252	2252-1	4080	35	RACE AVE	VIRGINIA AVE	BUCHANAN AVE	3547	Collector	Collector	Asphalt	City	311	44	1,521	59
1247	1247-1	4080	40	RACE AVE	BUCHANAN AVE	W JAMES ST	463	Collector	Collector	Asphalt	City	587	42	2,741	97
1744	1744-1	4080	45	RACE AVE	W JAMES ST	W FREDERICK ST	463	Collector	Collector	Asphalt	City	589	42	2,750	93
102	102-1	4080	50	RACE AVE	W FREDERICK ST	W NEW ST	463	Collector	Collector	Asphalt	City	586	41	2,671	97
474	474-1	4080	55	RACE AVE	W NEW ST	W CLAY ST	463	Collector	Collector	Asphalt	City	452	40	2,008	91
2091	2091-1	4080	60	RACE AVE	W CLAY ST	CITY LIMITS	463	Collector	Collector	Asphalt	City	426	43	2,035	92
1228	1228-1	4090	5	RACE ST	MCKINLEY AVE	GARFIELD AVE	612	Residential	Local	Asphalt	City	278	20	618	90
2258	2258-1	4100	5	RANCK AVE	CITY LIMITS SOUTH	CITY LIMITS NORTH	1255	Collector	Collector	Asphalt	City	29	34	110	84
825	825-1	4100	10	RANCK AVE	CITY LIMITS	GROFFTOWN RD	1255	Residential	Local	Asphalt	City	265	36	1,061	79
1743	1743-1	4100	20	RANCK AVE	E WALNUT ST	GROFFTOWN RD	2071	Residential	Local	Asphalt	City	427	33	1,564	65
2257	2257-1	4110	5	RANCK MILL RD	CITY LIMITS WEST	CITY LIMITS EAST	1407	Collector	Collector	Asphalt	City	535	28	1,665	79
1889	1889-1	4110	10	RANCK MILL RD	CITY LIMITS WEST	CITY LIMITS EAST	1407	Collector	Collector	Asphalt	City	29	29	95	91
1890	1890-1	4120	5	RANCK MILL RD	CITY LIMITS WEST	CITY LIMITS EAST	1407	Collector	Collector	Asphalt	City	178	34	671	89
1399	1399-1	4130	5	RED MAPLE RD	GARDEN CITY DR	HOLLY LN	4070	Residential	Local	Asphalt	City	341	33	1,250	32
1591	1591-1	4130	10	RED MAPLE RD	CITY LIMITS	GARDEN CITY DR	2847	Residential	Local	Asphalt	City	395	35	1,536	49
1635	1635-1	4140	5	RED MAPLE RD	CITY LIMITS EAST	CITY LIMITS WEST	2847	Residential	Local	Asphalt	City	589	27	1,768	56
1681	1681-1	4150	5	REEDY LN	S DUKE ST	NW END	5452	Residential	Local	Asphalt	City	79	14	122	9
2371	2371-1	4160	5	REESE AVE	CITY LIMITS	SOUTH END	320	Residential	Local	Asphalt	City	153	18	307	95
1170	1170-1	4170	5	REIKER AVE	MANOR ST	59 ALY	2959	Residential	Local	Asphalt	City	698	18	1,395	51
2250	2250-1	4180	5	REO AVE	58 ALY	SECOND ST	2526	Residential	Local	Asphalt	City	320	13	463	55
1374	1374-1	4180	10	REO AVE	FIRST ST	58 ALY	2526	Residential	Local	Asphalt	City	152	12	202	74
1262	1262-1	4180	15	REO AVE	LAKE ST	FIRST ST	2526	Residential	Local	Asphalt	City	130	13	187	78
929	929-1	4180	20	REO AVE	FIRST ST	LAKE ST	2526	Residential	Local	Asphalt	City	502	18	1,004	52
400	400-1	4190	5	RESERVOIR ST	CLERMONT AVE	JUNIATA ST	3578	Residential	Local	Asphalt	City	513	36	2,052	42
1820	1820-1	4190	10	RESERVOIR ST	NEW DAUPHIN ST	CLERMONT AVE	3578	Residential	Local	Asphalt	City	180	37	742	36
1251	1251-1	4200	5	RESERVOIR ST	E ORANGE ST	E MARION ST	363	Residential	Local	Asphalt	City	287	38	1,213	92
1558	1558-1	4200	10	RESERVOIR ST	E MARION ST	E CHESTNUT ST	363	Residential	Local	Asphalt	City	301	39	1,305	96
1345	1345-1	4200	15	RESERVOIR ST	E CHESTNUT ST	E FULTON ST	710	Residential	Local	Asphalt	City	247	39	1,072	96
1006	1006-1	4200	20	RESERVOIR ST	E FULTON ST	E WALNUT ST	710	Residential	Local	Asphalt	City	327	41	1,488	83
610	610-1	4200	25	RESERVOIR ST	E WALNUT ST	E MADISON ST	2026	Residential	Local	Asphalt	City	257	40	1,141	65
119	119-1	4200	30	RESERVOIR ST	E MADISON ST	LEHIGH AVE	2026	Residential	Local	Asphalt	City	255	42	1,190	67
1152	1152-1	4200	35	RESERVOIR ST	LEHIGH AVE	N FRANKLIN ST	2371	Residential	Local	Asphalt	City	1,087	42	5,074	60
319	319-1	4210	5	RESERVOIR ST	SE END	NEW HOLLAND AVE	2194	Residential	Local	Asphalt	City	302	40	1,344	63
134	134-1	4210	10	RESERVOIR ST	NEW HOLLAND AVE	BURROWES AVE	1377	Collector	Collector	Asphalt	City	201	40	894	78
1213	1213-1	4210	15	RESERVOIR ST	BURROWES AVE	HAMILTON ST	1377	Collector	Collector	Asphalt	City	212	39	917	87
2318	2318-1	4210	20	RESERVOIR ST	HAMILTON ST	REYNOLDS AVE	5973	Collector	Collector	Asphalt	City	209	36	836	28
77	77-1	4210	25	RESERVOIR ST	REYNOLDS AVE	E FREDERICK ST	5973	Collector	Collector	Asphalt	City	203	39	880	22
472	472-1	4210	30	RESERVOIR ST	E FREDERICK ST	HAND AVE	5973	Collector	Collector	Asphalt	City	219	38	926	26
1153	1153-1	4210	35	RESERVOIR ST	HAND AVE	E ROSS ST	5663	Collector	Collector	Asphalt	City	246	38	1,040	33
278	278-1	4220	5	REYNOLDS AVE	N PLUM ST	ZOOK AVE	2252	Residential	Local	Asphalt	City	129	21	300	40
1216	1216-1	4220	10	REYNOLDS AVE	ZOOK AVE	N MARSHALL ST	2252	Residential	Local	Asphalt	City	305	22	746	63
1798	1798-1	4220	15	REYNOLDS AVE	N MARSHALL ST	N FRANKLIN ST	2252	Residential	Local	Asphalt	City	663	23	1,695	66
1779	1779-1	4220	20	REYNOLDS AVE	N FRANKLIN ST	N RESERVOIR ST	4346	Residential	Local	Asphalt	City	656	16	1,166	33
1481	1481-1	4230	5	RING RD	RING RD @WYE	HARRISBURG PIKE	2218	Residential	Local	Asphalt	City	331	15	552	54
1457	1457-1	4230	10	RING RD	RING RD @WYE	PLAZA BLVD	1258	Residential	Local	Asphalt	City	714	54	4,283	82
1477	1477-1	4240	5	RING RD	RING RD @WYE	RING RD @WYE	1258	Residential	Local	Asphalt	City	148	43	707	63

ED_006502_00000068-00114

Segment ID	Subseg ID	Street No	Block No	Street Name	From Street	To Street	Priority	Model FunCl	Classification	Pavetype	Owner	Length (ft)	Width (ft)	Area (yd2)	Pavement Condition Index (PCI)
1505	1505-1	4240	10	RING RD	RING RD @WYE	HARRISBURG PIKE	2218	Residential	Local	Asphalt	City	267	26	771	56
1480	1480-1	4250	5	RING RD	RING RD @WYE	RING RD @WYE	2218	Residential	Local	Asphalt	City	46	72	370	83
2300	2300-1	4250	10	RING RD	RING RD @TEE	RING RD @WYE	2651	Residential	Local	Asphalt	City	4,141	48	22,087	56
2287	2287-1	4260	5	RING RD	HARRISBURG PIKE	RING RD @WYE	2218	Residential	Local	Asphalt	City	345	38	1,457	65
2166	2166-1	4270	5	ROBERT RD	PRINCESS ANNE DR	GLENN RD	303	Residential	Local	Asphalt	City	1,015	31	3,495	96
2165	2165-1	4270	10	ROBERT RD	GLENN RD	SAMUEL RD	303	Residential	Local	Asphalt	City	939	36	3,756	94
1212	1212-1	4280	5	ROCK ST	N LIME ST	N JEFFERSON ST	4028	Residential	Local	Asphalt	City	241	13	347	14
1575	1575-1	4280	10	ROCK ST	N JEFFERSON ST	N SHIPPEN ST	4028	Residential	Local	Asphalt	City	385	24	1,026	33
255	255-1	4280	15	ROCK ST	N SHIPPEN ST	N PLUM ST	4028	Residential	Local	Asphalt	City	614	27	1,842	37
75	75-1	4280	20	ROCK ST	N PLUM ST	N ANN ST	3550	Residential	Local	Asphalt	City	584	23	1,492	47
925	925-1	4280	25	ROCK ST	N ANN ST	PARK AVE	3550	Residential	Local	Asphalt	City	273	23	699	42
168	168-1	4290	5	ROCKLAND ST	HOWARD AVE	LOCUST ST	3461	Residential	Local	Asphalt	City	278	54	1,670	37
1391	1391-1	4290	10	ROCKLAND ST	LOCUST ST	NORTH ST	3461	Residential	Local	Asphalt	City	168	53	988	50
1783	1783-1	4290	15	ROCKLAND ST	NORTH ST	CHESTER ST	3461	Residential	Local	Asphalt	City	243	50	1,353	43
1497	1497-1	4290	20	ROCKLAND ST	CHESTER ST	GREEN ST	3461	Residential	Local	Asphalt	City	249	38	1,050	43
561	561-1	4290	25	ROCKLAND ST	GREEN ST	DAUPHIN ST	4275	Residential	Local	Asphalt	City	483	32	1,716	29
1436	1436-1	4290	30	ROCKLAND ST	DAUPHIN ST	JUNIATA ST	3647	Residential	Local	Asphalt	City	425	36	1,699	34
668	668-1	4290	35	ROCKLAND ST	JUNIATA ST	16 ALY	3647	Residential	Local	Asphalt	City	115	29	369	35
712	712-1	4290	40	ROCKLAND ST	16 ALY NW	16 ALY SE	3647	Residential	Local	Asphalt	City	316	36	1,264	47
2031	2031-1	4300	5	ROCKLAND ST	CHURCH ST	HOWARD AVE	4017	Residential	Local	Asphalt	City	256	19	541	33
1015	1015-1	4310	5	RODNEY ST	CRYSTAL ST	THIRD ST	3373	Residential	Local	Asphalt	City	418	22	1,022	44
1733	1733-1	4320	5	ROLRIDGE AVE	154 ALY	S PEARL ST	3650	Residential	Local	Asphalt	City	361	27	1,082	43
1621	1621-1	4320	10	ROLRIDGE AVE	PROSPECT ST	154 ALY	3650	Residential	Local	Asphalt	City	119	26	345	28
7	7-1	4320	15	ROLRIDGE AVE	131 ALY	PROSPECT ST	597	Residential	Local	Asphalt	City	120	22	293	93
721	721-1	4320	20	ROLRIDGE AVE	133 ALY	131 ALY	597	Residential	Local	Asphalt	City	237	25	658	90
821	821-1	4320	25	ROLRIDGE AVE	FAIRVIEW AVE	133 ALY	597	Residential	Local	Asphalt	City	119	22	290	88
470	470-1	4330	5	ROSEVILLE RD	CITY LIMITS NE	CITY LIMITS SW	2499	Residential	Local	Asphalt	City	586	28	1,823	58
1291	1291-1	4340	5	ROSS ST	N PRINCE ST	N WATER ST	3571	Residential	Local	Asphalt	City	449	39	1,945	40
540	540-1	4340	10	ROSS ST	N MARKET ST	N PRINCE ST	3957	Collector	Collector	Asphalt	City	247	43	1,180	51
1739	1739-1	4340	15	ROSS ST	E ROSS ST	N MARKET ST	6548	Collector	Collector	Asphalt	City	290	28	903	23
257	257-1	4340	20	ROSS ST	W ROSS ST	N CHRISTIAN ST	3936	Collector	Collector	Asphalt	City	290	39	1,259	51
1953	1953-1	4340	25	ROSS ST	N CHRISTIAN ST	N DUKE ST	1087	Collector	Collector	Asphalt	City	276	37	1,135	86
76	76-1	4340	30	ROSS ST	N DUKE ST	N CHERRY ST	2628	Collector	Collector	Asphalt	City	287	39	1,245	78
2315	2315-1	4340	35	ROSS ST	N CHERRY ST	LITITZ AVE	2628	Collector	Collector	Asphalt	City	133	35	519	65
1918	1918-1	4340	40	ROSS ST	LITITZ AVE	N LIME ST	2628	Collector	Collector	Asphalt	City	227	36	907	54
74	74-1	4340	45	ROSS ST	N LIME ST	N SHIPPEN ST	4173	Collector	Collector	Asphalt	City	627	38	2,648	47
1572	1572-1	4340	50	ROSS ST	N SHIPPEN ST	N PLUM ST	4173	Collector	Collector	Asphalt	City	614	39	2,661	55
66	66-1	4340	55	ROSS ST	N PLUM ST	N ANN ST	3875	Collector	Collector	Asphalt	City	584	38	2,464	45
1460	1460-1	4340	60	ROSS ST	N ANN ST	N RESERVOIR ST	3875	Collector	Collector	Asphalt	City	521	38	2,201	59
826	826-1	4340	65	ROSS ST	N RESERVOIR ST	HAMILTON ST	4202	Residential	Local	Asphalt	City	1,070	33	3,922	29
827	827-1	4340	70	ROSS ST	HAMILTON ST	BURROWES AVE	4202	Residential	Local	Asphalt	City	243	36	973	29
71	71-1	4340	75	ROSS ST	NEW HOLLAND AVE	BURROWES AVE	4202	Residential	Local	Asphalt	City	255	31	879	35
2202	2202-1	4350	5	ROZET AVE	PUTNAM DR	ABBAS AVE	1314	Residential	Local	Asphalt	City	471	38	1,987	78
430	430-1	4360	5	RUBY ST	SIXTH ST	PROSPECT ST	1398	Collector	Collector	Asphalt	City	159	35	618	80
731	731-1	4360	10	RUBY ST	CRYSTAL ST	SIXTH ST	1398	Collector	Collector	Asphalt	City	168	39	726	84
713	713-1	4360	15	RUBY ST	FIFTH ST	CRYSTAL ST	1398	Collector	Collector	Asphalt	City	67	35	261	87
690	690-1	4360	20	RUBY ST	FIFTH ST NORTH	FIFTH ST SOUTH	1398	Collector	Collector	Asphalt	City	223	36	892	90

ED_006502_00000068-00115

Segment ID	Subseg ID	Street No	Block No	Street Name	From Street	To Street	Priority	Model FunCl	Classification	Pavetype	Owner	Length (ft)	Width (ft)	Area (yd2)	Pavement Condition Index (PCI)
665	665-1	4360	25	RUBY ST	FOURTH ST	FIFTH ST	1398	Collector	Collector	Asphalt	City	216	35	842	81
1785	1785-1	4360	30	RUBY ST	GEORGE ST	FOURTH ST	1398	Collector	Collector	Asphalt	City	221	36	883	75
1719	1719-1	4360	35	RUBY ST	THIRD ST	GEORGE ST	437	Collector	Collector	Asphalt	City	220	36	880	95
2342	2342-1	4360	40	RUBY ST	OCEAN AVE	THIRD ST	437	Collector	Collector	Asphalt	City	219	36	875	96
314	314-1	4360	45	RUBY ST	SECOND ST	OCEAN AVE	437	Collector	Collector	Asphalt	City	220	35	857	96
155	155-1	4360	50	RUBY ST	BAY ST	SECOND ST	437	Collector	Collector	Asphalt	City	218	35	849	93
1627	1627-1	4360	55	RUBY ST	FIRST ST	BAY ST	437	Collector	Collector	Asphalt	City	222	34	840	97
1261	1261-1	4360	60	RUBY ST	LAKE ST	FIRST ST	437	Collector	Collector	Asphalt	City	219	36	877	89
512	512-1	4360	65	RUBY ST	COLUMBIA AVE	LAKE ST	437	Collector	Collector	Asphalt	City	247	36	986	96
256	256-1	4370	5	SAMUEL RD	PRINCESS ANNE DR	ROBERT RD	708	Residential	Local	Asphalt	City	248	36	994	96
72	72-1	4370	10	SAMUEL RD	ROBERT RD	GLENN RD	708	Residential	Local	Asphalt	City	248	34	936	80
937	937-1	4380	5	SCHOOL HOUSE ALY	N ANN ST	N MARSHALL ST	2820	Alley	Alley	Asphalt	City	528	11	645	44
1224	1224-1	4390	5	SCHUYLKILL ST	S ANN ST	HARRISON ST	4771	Residential	Local	Asphalt	City	251	37	1,034	23
768	768-1	4390	10	SCHUYLKILL ST	HARRISON ST	63 ALY SE	4771	Residential	Local	Asphalt	City	61	38	257	20
1501	1501-1	4390	15	SCHUYLKILL ST	63 ALY SE	S MARSHALL ST	4771	Residential	Local	Asphalt	City	202	39	876	22
766	766-1	4390	20	SCHUYLKILL ST	S MARSHALL ST	53 ALY	4771	Residential	Local	Asphalt	City	143	40	637	17
764	764-1	4390	25	SCHUYLKILL ST	53 ALY	STEVENS AVE	4771	Residential	Local	Asphalt	City	134	38	565	20
761	761-1	4390	30	SCHUYLKILL ST	STEVENS AVE	S FRANKLIN ST	4771	Residential	Local	Asphalt	City	197	38	830	19
1279	1279-1	4400	5	SECOND ST	2 ALY	S WEST END AVE	1121	Residential	Local	Asphalt	City	390	37	1,603	84
153	153-1	4400	10	SECOND ST	PEARL ST	2 ALY	1121	Residential	Local	Asphalt	City	151	35	586	75
1819	1819-1	4400	15	SECOND ST	34 ALY	PEARL ST	2908	Residential	Local	Asphalt	City	134	36	535	52
1583	1583-1	4400	20	SECOND ST	38 ALY	34 ALY	4103	Residential	Local	Asphalt	City	215	37	882	27
156	156-1	4400	25	SECOND ST	RUBY ST	38 ALY	4103	Residential	Local	Asphalt	City	138	37	566	39
985	985-1	4400	30	SECOND ST	39 ALY	RUBY ST	1841	Residential	Local	Asphalt	City	154	37	633	72
988	988-1	4400	35	SECOND ST	41 ALY	39 ALY	1841	Residential	Local	Asphalt	City	287	39	1,242	74
987	987-1	4400	40	SECOND ST	CORAL ST	41 ALY	1841	Residential	Local	Asphalt	City	132	37	541	57
164	164-1	4400	45	SECOND ST	REO AVE	CORAL ST	4828	Residential	Local	Asphalt	City	176	37	723	16
165	165-1	4400	50	SECOND ST	CRYSTAL ST	REO AVE	4828	Residential	Local	Asphalt	City	173	40	770	23
58	58-1	4410	5	SERVICE RD	LOOP RD	CITY LIMITS	1541	Residential	Local	Asphalt	City	212	35	822	74
849	849-1	4420	5	SEYMOUR ST	FAIRVIEW AVE	PROSPECT ST	4258	Residential	Local	Asphalt	City	474	39	2,055	29
483	483-1	4430	5	SEYMOUR ST	NEW DORWART ST	FAIRVIEW AVE	3953	Collector	Collector	Asphalt	City	210	36	841	53
1275	1275-1	4430	10	SEYMOUR ST	S WATER ST	NEW DORWART ST	3953	Collector	Collector	Asphalt	City	638	37	2,624	50
1566	1566-1	4430	15	SEYMOUR ST	S PRINCE ST	S WATER ST	5416	Arterial	Arterial	Asphalt	City	444	37	1,826	46
806	806-1	4430	20	SEYMOUR ST	81 ALY	S PRINCE ST	8163	Arterial	Arterial	Asphalt	City	137	34	517	24
435	435-1	4430	25	SEYMOUR ST	BEAVER ST	81 ALY	8163	Arterial	Arterial	Asphalt	City	122	38	516	12
1444	1444-1	4430	30	SEYMOUR ST	S QUEEN ST	BEAVER ST	5135	Arterial	Arterial	Asphalt	City	298	39	1,289	49
2234	2234-1	4440	5	SHELLY RD	WHITTIER LN	TENNYSON DR	2460	Residential	Local	Asphalt	City	381	37	1,567	59
2235	2235-1	4440	10	SHELLY RD	LONGFELLOW DR	WHITTIER LN	5439	Residential	Local	Asphalt	City	472	36	1,887	16
361	361-1	4450	5	SHERMAN ST	E ORANGE ST	E MARION ST	551	Residential	Local	Asphalt	City	282	24	753	87
2135	2135-1	4450	10	SHERMAN ST	E MARION ST	E CHESTNUT ST	551	Residential	Local	Asphalt	City	298	25	828	94
2331	2331-1	5205	5	SHERMAN ST	E GRANT ST	EOP	363	Residential	Local	Asphalt	Private	146	14	226	94
1165	1165-1	4460	5	SHIPPEN ST	CHESTER ST	GREEN ST	3722	Residential	Local	Asphalt	City	245	28	762	46
1134	1134-1	4460	10	SHIPPEN ST	LOCUST ST	CHESTER ST	3722	Residential	Local	Asphalt	City	414	31	1,425	34
878	878-1	4460	15	SHIPPEN ST	HOWARD AVE	LOCUST ST	2255	Residential	Local	Asphalt	City	280	31	965	59
2193	2193-1	4460	20	SHIPPEN ST	CHURCH ST	HOWARD AVE	560	Residential	Local	Asphalt	City	243	31	837	95
451	451-1	4460	25	SHIPPEN ST	N SHIPPEN ST	CHURCH ST	560	Residential	Local	Asphalt	City	91	20	201	72
437	437-1	4460	30	SHIPPEN ST	S SHIPPEN ST	E GRANT ST	316	Residential	Local	Asphalt	City	291	30	971	96

ED_006502_00000068-00116

Segment ID	Subseg ID	Street No	Block No	Street Name	From Street	To Street	Priority	Model FunCl	Classification	Pavetype	Owner	Length (ft)	Width (ft)	Area (yd2)	Pavement Condition Index (PCI)
392	392-1	4460	35	SHIPPEN ST	E GRANT ST	E ORANGE ST	316	Residential	Local	Asphalt	City	283	32	1,006	94
1655	1655-1	4460	40	SHIPPEN ST	E ORANGE ST	E MARION ST	937	Residential	Local	Asphalt	City	286	30	952	94
1238	1238-1	4460	45	SHIPPEN ST	E MARION ST	E CHESTNUT ST	937	Residential	Local	Asphalt	City	293	30	975	75
338	338-1	4460	50	SHIPPEN ST	E CHESTNUT ST	E FULTON ST	3417	Residential	Local	Asphalt	City	233	30	777	43
1467	1467-1	4460	55	SHIPPEN ST	E FULTON ST SOUTH	E FULTON ST NORTH	3417	Residential	Local	Asphalt	City	55	29	178	59
223	223-1	4460	60	SHIPPEN ST	E FULTON ST	TOBACCO AVE	3417	Residential	Local	Asphalt	City	52	29	168	62
1366	1366-1	4460	65	SHIPPEN ST	TOBACCO AVE	E WALNUT ST	3417	Residential	Local	Asphalt	City	234	31	807	36
208	208-1	4460	70	SHIPPEN ST	NEW HOLLAND AVE	E WALNUT ST	440	Arterial	Arterial	Asphalt	City	161	30	537	96
961	961-1	4470	5	SHIPPEN ST	PARK AVE	E FREDERICK ST	4865	Residential	Local	Asphalt	City	233	36	932	30
978	978-1	4470	10	SHIPPEN ST	E FREDERICK ST	E NEW ST	4865	Residential	Local	Asphalt	City	394	39	1,708	22
1921	1921-1	4470	15	SHIPPEN ST	E NEW ST	GROVE LN	2267	Residential	Local	Asphalt	City	193	36	773	61
2319	2319-1	4470	20	SHIPPEN ST	GROVE LN	E CLAY ST	2267	Residential	Local	Asphalt	City	193	40	859	63
258	258-1	4470	25	SHIPPEN ST	E CLAY ST	ROCK ST	2880	Residential	Local	Asphalt	City	197	37	810	52
1574	1574-1	4470	30	SHIPPEN ST	ROCK ST	E ROSS ST	2880	Residential	Local	Asphalt	City	214	41	975	52
254	254-1	4470	35	SHIPPEN ST	E ROSS ST	ICE AVE	3783	Residential	Local	Asphalt	City	214	39	925	39
1516	1516-1	4470	40	SHIPPEN ST	ICE AVE	E LIBERTY ST	3783	Residential	Local	Asphalt	City	205	37	841	35
1870	1870-1	4480	5	SIXTH ST	13 ALY	CITY LIMITS	1868	Residential	Local	Asphalt	Private	123	29	396	69
725	725-1	4480	10	SIXTH ST	PEARL ST	13 ALY	1935	Residential	Local	Asphalt	City	134	29	431	68
728	728-1	4480	15	SIXTH ST	20 ALY	PEARL ST	3129	Residential	Local	Asphalt	City	119	30	397	56
492	492-1	4480	20	SIXTH ST	17 ALY	20 ALY	3129	Residential	Local	Asphalt	City	16	28	49	46
1692	1692-1	4480	25	SIXTH ST	18 ALY	17 ALY	3129	Residential	Local	Asphalt	City	194	29	624	43
730	730-1	4480	30	SIXTH ST	22 ALY	18 ALY	1599	Residential	Local	Asphalt	City	42	31	144	69
732	732-1	4480	35	SIXTH ST	RUBY ST	22 ALY	1599	Residential	Local	Asphalt	City	115	30	385	72
620	620-1	4490	5	SOUTHEAST AVE	GREEN ST	58 ALY	1823	Residential	Local	Asphalt	City	483	23	1,234	70
344	344-1	4500	5	SPRUCE ALY	163 ALY	PROSPECT ST	3847	Alley	Alley	Asphalt	Private	143	18	286	23
2281	2281-1	4500	10	SPRUCE ALY	124 ALY	PROSPECT ST	4475	Alley	Alley	Asphalt	Private	139	20	309	10
1075	1075-1	4500	15	SPRUCE ALY	124 ALY	122 ALY	4475	Alley	Alley	Asphalt	Private	183	23	467	9
1135	1135-1	4500	20	SPRUCE ALY	122 ALY	FAIRVIEW AVE	4475	Alley	Alley	Asphalt	Private	154	17	290	13
1551	1551-1	4510	5	SPRUCE ST	N PINE ST	NEVIN ST	1577	Residential	Local	Asphalt	City	367	24	978	81
1935	1935-1	4510	10	SPRUCE ST	CHAMBERS ST	N PINE ST	1577	Residential	Local	Asphalt	City	183	20	406	62
1095	1095-1	4510	15	SPRUCE ST	N MARY ST	CHAMBERS ST	1577	Residential	Local	Asphalt	City	185	20	411	68
476	476-1	4520	5	SPRUCE ST	N LIME ST	N CHERRY ST	5007	Residential	Local	Asphalt	City	364	15	607	23
1483	1483-1	4530	5	ST JOSEPH ST	EUCLID AVE	CITY LIMITS	3444	Residential	Local	Asphalt	City	457	37	1,880	44
1035	1035-1	4530	10	ST JOSEPH ST	HERSHEY AVE	EUCLID AVE	3444	Residential	Local	Asphalt	City	564	38	2,380	42
1445	1445-1	4530	15	ST JOSEPH ST	171 ALY	HERSHEY AVE	2555	Residential	Local	Asphalt	City	162	41	737	57
1225	1225-1	4530	20	ST JOSEPH ST	S PEARL ST	171 ALY	4229	Residential	Local	Asphalt	City	434	37	1,783	33
697	697-1	4530	25	ST JOSEPH ST	PROSPECT ST	S PEARL ST	4229	Residential	Local	Asphalt	City	482	36	1,926	36
776	776-1	4530	30	ST JOSEPH ST	FAIRVIEW AVE	PROSPECT ST	3185	Residential	Local	Asphalt	City	474	36	1,895	47
1666	1666-1	4530	35	ST JOSEPH ST	LAUREL ST	FAIRVIEW AVE	1473	Residential	Local	Asphalt	City	678	24	1,807	81
726	726-1	4530	40	ST JOSEPH ST	COTTAGE ALY	LAUREL ST	1473	Residential	Local	Asphalt	City	696	24	1,856	68
647	647-1	4530	45	ST JOSEPH ST	NEW DORWART ST	COTTAGE ALY	1473	Residential	Local	Asphalt	City	139	25	385	86
642	642-1	4530	50	ST JOSEPH ST	FILBERT ST	NEW DORWART ST	2813	Residential	Local	Asphalt	City	492	24	1,313	58
582	582-1	4530	55	ST JOSEPH ST	FILBERT ST NE	FILBERT ST SW	2813	Residential	Local	Asphalt	City	63	22	153	64
571	571-1	4530	60	ST JOSEPH ST	W STRAWBERRY ST	FILBERT ST	2813	Residential	Local	Asphalt	City	723	20	1,607	48
2035	2035-1	4540	5	STADIUM RD	CITY LIMITS SW	CITY LIMITS NE	3253	Residential	Local	Asphalt	City	1,066	19	2,251	50
836	836-1	4550	5	STATE ST	BUCHANAN AVE	W JAMES ST	2308	Residential	Local	Asphalt	City	589	44	2,881	62
1159	1159-1	4550	10	STATE ST	W JAMES ST	W FREDERICK ST	300	Residential	Local	Asphalt	City	587	44	2,871	96

ED_006502_00000068-00117

Segment ID	Subseg ID	Street No	Block No	Street Name	From Street	To Street	Priority	Model FunCl	Classification	Pavetype	Owner	Length (ft)	Width (ft)	Area (yd2)	Pavement Condition Index (PCI)
608	608-1	4550	15	STATE ST	W FREDERICK ST	W NEW ST	300	Residential	Local	Asphalt	City	587	44	2,872	95
977	977-1	4550	20	STATE ST	W NEW ST	W CLAY ST	300	Residential	Local	Asphalt	City	451	44	2,206	95
1777	1777-1	4550	25	STATE ST	W CLAY ST	CITY LIMITS	300	Residential	Local	Asphalt	City	220	43	1,050	96
1774	1774-1	4560	5	STEEL WAY	MANHEIM PIKE	LOOP RD	2624	Residential	Local	Asphalt	City	635	43	3,033	56
577	577-1	4560	10	STEEL WAY	ARCADIA RD	MANHEIM PIKE	3326	Residential	Local	Asphalt	City	831	40	3,695	42
1567	1567-1	4560	15	STEEL WAY	NE END	ARCADIA RD	3326	Residential	Local	Asphalt	City	702	40	3,120	47
1443	1443-1	4570	5	STEVENS AVE	SCHUYLKILL ST	DELAWARE ST	3637	Residential	Local	Asphalt	City	601	30	2,003	39
1725	1725-1	4580	5	STEVENS AVE	CHESAPEAKE ST	SOUTH END	4776	Residential	Local	Asphalt	City	324	29	1,045	20
704	704-1	4590	5	STEVENS AVE	34 ALY	JUNIATA ST	2648	Residential	Local	Asphalt	City	143	33	523	67
1496	1496-1	4590	10	STEVENS AVE	CLERMONT AVE	34 ALY	2648	Residential	Local	Asphalt	City	144	32	512	66
996	996-1	4590	15	STEVENS AVE	32 ALY	CLERMONT AVE	2648	Residential	Local	Asphalt	City	50	32	176	34
997	997-1	4590	20	STEVENS AVE	33 ALY	32 ALY	2648	Residential	Local	Asphalt	City	90	32	321	24
166	166-1	4590	25	STEVENS AVE	NEW DAUPHIN ST	33 ALY	2648	Residential	Local	Asphalt	City	150	32	535	62
2335	2335-1	4590	30	STEVENS AVE	NEW GREEN ST	NEW DAUPHIN ST	2777	Residential	Local	Asphalt	City	484	30	1,612	54
1405	1405-1	4590	35	STEVENS AVE	EAST END AVE	NEW GREEN ST	1119	Residential	Local	Asphalt	City	531	28	1,653	81
1401	1401-1	4590	40	STEVENS AVE	E MIFFLIN ST	EAST END AVE	4948	Residential	Local	Asphalt	City	256	38	1,080	18
2340	2340-1	4600	5	STRAWBERRY ST	FREMONT ST	S WATER ST	1705	Residential	Local	Asphalt	City	207	23	528	72
536	536-1	4600	10	STRAWBERRY ST	S ARCH ST	FREMONT ST	1705	Residential	Local	Asphalt	City	125	22	306	70
276	276-1	4600	15	STRAWBERRY ST	S ARCH ST NW	S ARCH ST SE	1705	Residential	Local	Asphalt	City	49	20	108	67
171	171-1	4600	20	STRAWBERRY ST	POPLAR ST	S ARCH ST	1705	Residential	Local	Asphalt	City	75	23	192	74
167	167-1	4600	25	STRAWBERRY ST	ST JOSEPH ST	POPLAR ST	1705	Residential	Local	Asphalt	City	216	22	527	68
1628	1628-1	4600	30	STRAWBERRY ST	W VINE ST	ST JOSEPH ST	1705	Residential	Local	Asphalt	City	159	23	407	77
2292	2292-1	4600	35	STRAWBERRY ST	W VINE ST NW	W VINE ST SE	3919	Collector	Collector	Asphalt	City	20	36	78	81
2291	2291-1	4600	40	STRAWBERRY ST	HIGH ST	W VINE ST	3919	Collector	Collector	Asphalt	City	286	22	698	45
298	298-1	4600	45	STRAWBERRY ST	W MIFFLIN ST	HIGH ST	3919	Collector	Collector	Asphalt	City	116	23	297	58
530	530-1	4600	50	STRAWBERRY ST	LAFAYETTE ST	W MIFFLIN ST	6523	Collector	Collector	Asphalt	City	149	20	330	22
520	520-1	4600	55	STRAWBERRY ST	W KING ST	LAFAYETTE ST	6523	Collector	Collector	Asphalt	City	233	21	544	24
686	686-1	4610	5	STRAWBERRY ST	HOWARD AVE	LOCUST ST	2472	Residential	Local	Asphalt	City	246	16	438	63
1286	1286-1	4610	10	STRAWBERRY ST	LOCUST ST	E ANDREW ST	2472	Residential	Local	Asphalt	City	220	14	343	66
1843	1843-1	4610	15	STRAWBERRY ST	E ANDREW ST	CHESTER ST	2472	Residential	Local	Asphalt	City	243	15	405	53
1965	1965-1	4610	20	STRAWBERRY ST	CHESTER ST	GREEN ST	2472	Residential	Local	Asphalt	City	243	14	377	68
735	735-1	4610	25	STRAWBERRY ST	GREEN ST	7 ALY	2472	Residential	Local	Asphalt	City	126	14	195	51
431	431-1	4610	30	STRAWBERRY ST	7 ALY	WOODWARD ST	2472	Residential	Local	Asphalt	City	125	15	208	42
1288	1288-1	4610	35	STRAWBERRY ST	WOODWARD ST	WHITE OWL ALY	4545	Residential	Local	Asphalt	City	127	20	282	25
1044	1044-1	4610	40	STRAWBERRY ST	WHITE OWL ALY	DAUPHIN ST	4545	Residential	Local	Asphalt	City	120	20	266	26
2354	2354-1	4610	45	STRAWBERRY ST	DAUPHIN ST	TERRACE RD	4545	Residential	Local	Asphalt	City	256	27	767	30
1381	1381-1	4610	50	STRAWBERRY ST	TERRACE RD	JUNIATA ST	4545	Residential	Local	Asphalt	City	247	25	685	22
1183	1183-1	4610	55	STRAWBERRY ST	JUNIATA ST	CHESAPEAKE ST	4545	Residential	Local	Asphalt	City	519	30	1,731	35
2097	2097-1	4620	5	SUNDRA AVE	CITY LIMITS NORTH	CITY LIMITS SOUTH	698	Residential	Local	Asphalt	City	138	22	338	93
2092	2092-1	4630	5	SUNDRA AVE	CITY LIMITS NORTH	CITY LIMITS SOUTH	698	Residential	Local	Asphalt	City	144	26	417	85
1263	1263-1	4640	5	SUNDRA AVE	CITY LIMITS NORTH	CITY LIMITS SOUTH	381	Residential	Local	Asphalt	City	151	23	385	94
1421	1421-1	4650	5	SUSQUEHANNA ST	16 ALY	S DUKE ST	1610	Residential	Local	Asphalt	City	456	32	1,622	80
1420	1420-1	4650	10	SUSQUEHANNA ST	S LIME ST	16 ALY	1610	Residential	Local	Asphalt	City	159	37	653	67
1419	1419-1	4650	15	SUSQUEHANNA ST	S ANN ST	S LIME ST	1610	Residential	Local	Asphalt	City	280	39	1,214	67
2084	2084-1	4660	5	TENNYSON DR	WHITTIER LN	LONGFELLOW DR	3936	Residential	Local	Asphalt	City	368	38	1,553	30
1043	1043-1	4660	10	TENNYSON DR	BUTTERCUP RD	WHITTIER LN	3936	Residential	Local	Asphalt	City	1,185	38	5,005	36
2074	2074-1	4660	15	TENNYSON DR	WIKER AVE	BUTTERCUP RD	478	Residential	Local	Asphalt	City	455	39	1,972	96

ED_006502_00000068-00118

Segment ID	Subseg ID	Street No	Block No	Street Name	From Street	To Street	Priority	Model FunCl	Classification	Pavetype	Owner	Length (ft)	Width (ft)	Area (yd2)	Pavement Condition Index (PCI)
1282	1282-1	4660	20	TENNYSON DR	SHELLY RD	WIKER AVE	478	Residential	Local	Asphalt	City	290	38	1,224	96
1716	1716-1	4660	25	TENNYSON DR	CITY LIMITS	SHELLY RD	478	Residential	Local	Asphalt	City	1,366	37	5,617	90
749	749-1	4670	5	TERRACE RD	S CHRISTIAN ST	E STRAWBERRY ST	2456	Residential	Local	Asphalt	City	446	29	1,436	59
1701	1701-1	4680	5	THE PKWY	S DUKE ST	JUNIATA AVE	3103	Residential	Local	Asphalt	City	343	21	800	48
2200	2200-1	4690	5	THE PKWY	JUNIATA AVE	CIRCLE AVE	5255	Residential	Local	Asphalt	City	307	18	614	19
546	546-1	4700	5	THIRD ST	3 ALY	CITY LIMITS	3059	Residential	Local	Asphalt	City	93	35	362	53
549	549-1	4700	10	THIRD ST	6 ALY	3 ALY	3059	Residential	Local	Asphalt	City	68	38	287	49
552	552-1	4700	15	THIRD ST	8 ALY	6 ALY	3059	Residential	Local	Asphalt	City	231	35	899	50
553	553-1	4700	20	THIRD ST	PEARL ST	8 ALY	3059	Residential	Local	Asphalt	City	152	38	642	54
557	557-1	4700	25	THIRD ST	29 ALY	PEARL ST	3059	Residential	Local	Asphalt	City	133	37	547	41
558	558-1	4700	30	THIRD ST	4 ALY SW	29 ALY	3059	Residential	Local	Asphalt	City	219	39	949	33
1169	1169-1	4700	35	THIRD ST	31 ALY	4 ALY SW	3059	Residential	Local	Asphalt	City	17	36	69	46
1313	1313-1	4700	40	THIRD ST	RUBY ST	31 ALY	3059	Residential	Local	Asphalt	City	116	36	466	36
1822	1822-1	4700	45	THIRD ST	42 ALY	RUBY ST	863	Residential	Local	Asphalt	City	132	37	544	86
569	569-1	4700	50	THIRD ST	47 ALY	42 ALY	2190	Residential	Local	Asphalt	City	307	36	1,228	63
570	570-1	4700	55	THIRD ST	CORAL ST	47 ALY	743	Residential	Local	Asphalt	City	133	36	532	96
1284	1284-1	4700	60	THIRD ST	RODNEY ST	CORAL ST	743	Residential	Local	Asphalt	City	78	35	305	83
1629	1629-1	4700	65	THIRD ST	RODNEY ST EAST	RODNEY ST WEST	743	Residential	Local	Asphalt	City	47	35	183	71
579	579-1	4700	70	THIRD ST	CRYSTAL ST	RODNEY ST	3416	Residential	Local	Asphalt	City	224	38	946	48
1298	1298-1	4700	75	THIRD ST	MANOR ST	CRYSTAL ST	3416	Residential	Local	Asphalt	City	242	32	859	38
1988	1988-1	4710	5	THOMAS M ARMSTRONG BLVD	W LIBERTY ST	LINCOLN ST	399	Residential	Local	Asphalt	City	614	24	1,637	93
2284	2284-1	4710	10	THOMAS M ARMSTRONG BLVD	LINCOLN ST	NORTH END	399	Residential	Local	Asphalt	City	686	34	2,593	94
1611	1611-1	4720	5	TOBACCO AVE	E FULTON ST	N SHIPPEN ST	5067	Residential	Local	Asphalt	Private	435	24	1,159	16
876	876-1	4730	5	TOPAZ DR	HILTON DR	218 ALY	947	Residential	Local	Asphalt	City	146	41	664	81
888	888-1	4730	10	TOPAZ DR	218 ALY	MARJORY TER	947	Residential	Local	Asphalt	City	140	38	592	82
892	892-1	4730	15	TOPAZ DR	MARJORY TER	TOPAZ DR @TEE	947	Residential	Local	Asphalt	City	131	40	581	88
1273	1273-1	4730	20	TOPAZ DR	TOPAZ DR	TOPAZ DR @ CDS	947	Residential	Local	Asphalt	City	120	25	333	88
1710	1710-1	4740	5	UNION ST	CALVERT LN	CITY LIMITS	1114	Residential	Local	Asphalt	City	261	39	1,130	81
1685	1685-1	4740	10	UNION ST	WINTHROP DR	CALVERT LN	2816	Residential	Local	Asphalt	City	799	39	3,463	50
824	824-1	4740	15	UNION ST	CHARLES RD	WINTHROP DR	2816	Residential	Local	Asphalt	City	261	37	1,074	63
907	907-1	4740	20	UNION ST	199 ALY	CHARLES RD	2225	Residential	Local	Asphalt	City	149	38	629	59
905	905-1	4740	25	UNION ST	194 ALY	199 ALY	2225	Residential	Local	Asphalt	City	33	38	141	61
487	487-1	4740	30	UNION ST	EUCLID AVE	194 ALY	4016	Residential	Local	Asphalt	City	580	39	2,512	30
1062	1062-1	4740	35	UNION ST	187 ALY	EUCLID AVE	4016	Residential	Local	Asphalt	City	140	40	622	39
870	870-1	4740	40	UNION ST	203 ALY	187 ALY	4016	Residential	Local	Asphalt	City	131	40	584	30
783	783-1	4740	45	UNION ST	HERSHEY AVE	203 ALY	4016	Residential	Local	Asphalt	City	289	39	1,252	37
1672	1672-1	4740	50	UNION ST	160 ALY	HERSHEY AVE	3840	Residential	Local	Asphalt	City	135	38	569	36
1853	1853-1	4740	55	UNION ST	HILTON DR	160 ALY	2466	Residential	Local	Asphalt	City	288	37	1,183	59
1605	1605-1	4740	60	UNION ST	S PEARL ST	HILTON DR	2466	Residential	Local	Asphalt	City	250	37	1,027	60
700	700-1	4740	65	UNION ST	PROSPECT ST	S PEARL ST	2466	Residential	Local	Asphalt	City	408	35	1,586	58
784	784-1	4740	70	UNION ST	FAIRVIEW AVE	PROSPECT ST	2340	Residential	Local	Asphalt	City	476	38	2,011	61
1850	1850-1	4740	75	UNION ST	LAUREL ST	FAIRVIEW AVE	2532	Residential	Local	Asphalt	City	677	24	1,804	65
773	773-1	4740	80	UNION ST	NEW DORWART ST	LAUREL ST	2532	Residential	Local	Asphalt	City	819	22	2,002	52
1664	1664-1	4740	85	UNION ST	99 ALY	NEW DORWART ST	2532	Residential	Local	Asphalt	City	147	24	393	58
404	404-1	4740	90	UNION ST	FILBERT ST	99 ALY	1218	Residential	Local	Asphalt	City	379	23	969	80
1067	1067-1	4750	5	VINE ST	169 ALY	172 ALY	4471	Residential	Local	Asphalt	City	151	25	420	33
1849	1849-1	4750	10	VINE ST	PROSPECT ST	169 ALY	4471	Residential	Local	Asphalt	City	329	24	879	22

ED_006502_00000068-00119

Segment ID	Subseg ID	Street No	Block No	Street Name	From Street	To Street	Priority	Model FunCl	Classification	Pavetype	Owner	Length (ft)	Width (ft)	Area (yd2)	Pavement Condition Index (PCI)
1181	1181-1	4750	15	VINE ST	FAIRVIEW AVE	PROSPECT ST	1895	Residential	Local	Asphalt	City	475	28	1,478	68
1395	1395-1	4750	20	VINE ST	LAUREL ST	FAIRVIEW AVE	1874	Residential	Local	Asphalt	City	678	25	1,883	65
1177	1177-1	4750	25	VINE ST	NEW DORWART ST	LAUREL ST	1874	Residential	Local	Asphalt	City	838	20	1,862	71
1207	1207-1	4750	30	VINE ST	FILBERT ST	NEW DORWART ST	1874	Residential	Local	Asphalt	City	553	22	1,352	64
2293	2293-1	4750	35	VINE ST	W STRAWBERRY ST	FILBERT ST	1874	Residential	Local	Asphalt	City	725	22	1,773	74
263	263-1	4760	5	VINE ST	S ARCH ST	W STRAWBERRY ST	1599	Collector	Collector	Asphalt	City	306	37	1,258	73
2070	2070-1	4760	10	VINE ST	S WATER ST	S ARCH ST	1599	Collector	Collector	Asphalt	City	277	36	1,107	91
2069	2069-1	4760	15	VINE ST	S PRINCE ST	S WATER ST	1599	Collector	Collector	Asphalt	City	201	35	781	75
302	302-1	4760	20	VINE ST	BEAVER ST	S PRINCE ST	2006	Collector	Collector	Asphalt	City	296	35	1,150	83
1363	1363-1	4760	25	VINE ST	E VINE ST	BEAVER ST	2006	Collector	Collector	Asphalt	City	296	34	1,117	67
1764	1764-1	4760	30	VINE ST	W VINE ST	S CHRISTIAN ST	1831	Collector	Collector	Asphalt	City	286	40	1,273	81
1385	1385-1	4760	35	VINE ST	S CHRISTIAN ST	S DUKE ST	1831	Collector	Collector	Asphalt	City	310	41	1,411	74
1260	1260-1	4760	40	VINE ST	S DUKE ST	OLD TRINITY PL	3735	Collector	Collector	Asphalt	City	124	39	539	55
1406	1406-1	4760	45	VINE ST	OLD TRINITY PL WEST	OLD TRINITY PL EAST	3735	Collector	Collector	Asphalt	City	125	37	512	49
967	967-1	4760	50	VINE ST	OLD TRINITY PL	CHURCH ST	3735	Collector	Collector	Asphalt	City	373	38	1,573	54
2254	2254-1	4770	5	VIRGINIA AVE	N WEST END AVE	RACE AVE	1672	Residential	Local	Asphalt	City	699	29	2,252	72
2062	2062-1	3490	2	W MIFFLIN ST	HIGH ST	W STRAWBERRY ST	1311	Residential	Local	Asphalt	City	177	16	315	80
1709	1709-1	4780	5	WABANK RD	CITY LIMITS NE	CITY LIMITS SW	390	Collector	Collector	Asphalt	City	213	32	758	95
489	489-1	4790	5	WABANK RD	CHARLES RD	CITY LIMITS	619	Collector	Collector	Asphalt	City	238	25	661	92
909	909-1	4790	10	WABANK RD	CITY LIMITS	CHARLES RD	4420	Collector	Collector	Asphalt	City	16	25	44	80
1447	1447-1	4790	15	WABANK RD	CITY LIMITS NE	CITY LIMITS SW	4420	Collector	Collector	Asphalt	City	307	25	852	46
446	446-1	4800	5	WABANK ST	EUCLID AVE	WABANK RD	3442	Collector	Collector	Asphalt	City	269	41	1,223	48
1857	1857-1	4800	10	WABANK ST	HERSHEY AVE	EUCLID AVE	3442	Collector	Collector	Asphalt	City	564	41	2,568	61
25	25-1	4800	15	WABANK ST	160 ALY	HERSHEY AVE	2916	Collector	Collector	Asphalt	City	136	38	574	62
26	26-1	4800	20	WABANK ST	HILTON DR	160 ALY	2916	Collector	Collector	Asphalt	City	175	36	701	60
858	858-1	4800	25	WABANK ST	HILTON DR NE	HILTON DR SW	2916	Collector	Collector	Asphalt	City	95	36	380	52
17	17-1	4800	30	WABANK ST	156 ALY	HILTON DR	2916	Collector	Collector	Asphalt	City	49	35	191	55
16	16-1	4800	35	WABANK ST	S PEARL ST	156 ALY	2916	Collector	Collector	Asphalt	City	140	36	561	66
13	13-1	4800	40	WABANK ST	158 ALY	S PEARL ST	2916	Collector	Collector	Asphalt	City	340	37	1,396	69
11	11-1	4800	45	WABANK ST	154 ALY	158 ALY	2916	Collector	Collector	Asphalt	City	20	38	86	73
1147	1147-1	4800	50	WABANK ST	PROSPECT ST	154 ALY	337	Collector	Collector	Asphalt	City	119	37	491	96
809	809-1	4800	55	WABANK ST	131 ALY	PROSPECT ST	3724	Collector	Collector	Asphalt	City	117	39	506	50
803	803-1	4800	60	WABANK ST	130 ALY	131 ALY	3724	Collector	Collector	Asphalt	City	44	39	193	59
1226	1226-1	4800	65	WABANK ST	130 ALY NE	130 ALY SW	3724	Collector	Collector	Asphalt	City	149	38	629	49
1203	1203-1	4800	70	WABANK ST	134 ALY	130 ALY	3724	Collector	Collector	Asphalt	City	47	37	192	71
181	181-1	4800	75	WABANK ST	FAIRVIEW AVE	134 ALY	3724	Collector	Collector	Asphalt	City	119	39	517	54
1700	1700-1	4800	80	WABANK ST	BRANDON CT	FAIRVIEW AVE	2363	Collector	Collector	Asphalt	City	306	33	1,122	65
770	770-1	4800	85	WABANK ST	HAZEL ST	BRANDON CT	2363	Collector	Collector	Asphalt	City	416	37	1,710	74
1808	1808-1	4810	5	WALNUT ST	N WEST END AVE	RACE AVE	434	Arterial	Arterial	Asphalt	City	706	39	3,058	96
343	343-1	4810	10	WALNUT ST	N WEST END AVE EAST	N WEST END AVE WEST	434	Arterial	Arterial	Asphalt	City	31	42	144	96
1350	1350-1	4810	15	WALNUT ST	COLLEGE AVE	N WEST END AVE	434	Arterial	Arterial	Asphalt	City	562	42	2,620	96
1351	1351-1	4810	20	WALNUT ST	ELM ST	COLLEGE AVE	5032	Arterial	Arterial	Asphalt	City	225	44	1,098	55
349	349-1	4810	25	WALNUT ST	NEVIN ST	ELM ST	5032	Arterial	Arterial	Asphalt	City	442	42	2,064	54
1126	1126-1	4810	30	WALNUT ST	N PINE ST	NEVIN ST	5032	Arterial	Arterial	Asphalt	City	366	43	1,747	45
614	614-1	4810	35	WALNUT ST	N MARY ST	N PINE ST	5032	Arterial	Arterial	Asphalt	City	357	43	1,708	53
341	341-1	4810	40	WALNUT ST	LANCASTER AVE	N MARY ST	5032	Arterial	Arterial	Asphalt	City	278	43	1,327	50
339	339-1	4810	45	WALNUT ST	N CHARLOTTE ST	LANCASTER AVE	5032	Arterial	Arterial	Asphalt	City	289	42	1,348	39

ED_006502_00000068-00120

Segment ID	Subseg ID	Street No	Block No	Street Name	From Street	To Street	Priority	Model FunCl	Classification	Pavetype	Owner	Length (ft)	Width (ft)	Area (yd2)	Pavement Condition Index (PCI)
331	331-1	4810	50	WALNUT ST	N CONCORD ST	N CHARLOTTE ST	4014	Arterial	Arterial	Asphalt	City	307	43	1,467	57
1249	1249-1	4810	55	WALNUT ST	N MULBERRY ST	N CONCORD ST	4014	Arterial	Arterial	Asphalt	City	286	43	1,366	64
327	327-1	4810	60	WALNUT ST	N ARCH ST	N MULBERRY ST	4014	Arterial	Arterial	Asphalt	City	289	44	1,412	59
1010	1010-1	4810	65	WALNUT ST	N WATER ST	N ARCH ST	6931	Arterial	Arterial	Asphalt	City	276	39	1,195	33
227	227-1	4810	70	WALNUT ST	N PRINCE ST	N WATER ST	6931	Arterial	Arterial	Asphalt	City	198	41	901	28
1008	1008-1	4810	75	WALNUT ST	N MARKET ST	N PRINCE ST	7384	Arterial	Arterial	Asphalt	City	282	42	1,315	23
225	225-1	4810	80	WALNUT ST	E WALNUT ST	N MARKET ST	7384	Arterial	Arterial	Asphalt	City	293	44	1,432	36
221	221-1	4810	85	WALNUT ST	W WALNUT ST	N CHRISTIAN ST	7604	Arterial	Arterial	Asphalt	City	285	42	1,330	24
217	217-1	4810	90	WALNUT ST	N CHRISTIAN ST	N DUKE ST	5064	Arterial	Arterial	Asphalt	City	286	39	1,239	52
1098	1098-1	4810	95	WALNUT ST	N DUKE ST	N CHERRY ST	4718	Arterial	Arterial	Asphalt	City	282	42	1,316	44
214	214-1	4810	100	WALNUT ST	N CHERRY ST	N LIME ST	4718	Arterial	Arterial	Asphalt	City	368	38	1,554	60
1096	1096-1	4810	105	WALNUT ST	N LIME ST	N SHIPPEN ST	5813	Arterial	Arterial	Asphalt	City	585	38	2,471	42
1805	1805-1	4810	110	WALNUT ST	N SHIPPEN ST	N PLUM ST	13	Arterial	Arterial	Asphalt	City	633	41	2,883	100
1804	1804-1	4810	115	WALNUT ST	N PLUM ST	N ANN ST	13	Arterial	Arterial	Asphalt	City	709	42	3,309	100
1333	1333-1	4810	120	WALNUT ST	N ANN ST	N MARSHALL ST	2148	Arterial	Arterial	Asphalt	City	398	42	1,859	74
835	835-1	4810	125	WALNUT ST	N MARSHALL ST	N FRANKLIN ST	2148	Arterial	Arterial	Asphalt	City	546	41	2,489	82
1600	1600-1	4810	130	WALNUT ST	N FRANKLIN ST	N RESERVOIR ST	3402	Arterial	Arterial	Asphalt	City	546	41	2,488	66
1651	1651-1	4810	135	WALNUT ST	N RESERVOIR ST	N BROAD ST	717	Arterial	Arterial	Asphalt	City	577	42	2,691	93
1234	1234-1	4810	140	WALNUT ST	N BROAD ST	MCCASKEY AVE	3254	Arterial	Arterial	Asphalt	City	554	44	2,710	60
1802	1802-1	4810	145	WALNUT ST	MCCASKEY AVE	RANCK AVE	3254	Arterial	Arterial	Asphalt	City	704	23	1,800	78
490	490-1	4810	150	WALNUT ST	RANCK AVE	CITY LIMITS	721	Arterial	Arterial	Concrete	City	1,031	38	4,354	93
1452	1452-1	4820	5	WALNUT ST	GROFFTOWN RD	CITY LIMITS	721	Arterial	Arterial	Concrete	City	1,089	27	3,268	91
2267	2267-1	4830	5	WALNUT ST	CITY LIMITS	PLEASURE RD	1207	Arterial	Arterial	Concrete	City	609	28	1,893	88
927	927-1	4830	10	WALNUT ST	PLEASURE RD	CITY LIMITS	1207	Arterial	Arterial	Concrete	City	211	28	656	87
2264	2264-1	4840	5	WALNUT ST	PLEASURE RD	CITY LIMITS	1207	Arterial	Arterial	Concrete	City	249	29	803	91
2269	2269-1	4840	10	WALNUT ST	CITY LIMITS	PLEASURE RD	1207	Arterial	Arterial	Concrete	City	593	27	1,778	83
2265	2265-1	4850	5	WALNUT ST	CITY LIMITS	ROUTE 30 E TO E WALNUT ST RAMP	1089	Arterial	Arterial	Concrete	City	918	24	2,447	86
2266	2266-1	4850	10	WALNUT ST	ROUTE 30 E TO E WALNUT ST RAMP	E WALNUT ST @WYE	1089	Arterial	Arterial	Concrete	City	280	47	1,461	88
692	692-1	4850	15	WALNUT ST	E WALNUT ST @WYE	ROUTE 30 E	1089	Arterial	Arterial	Concrete	City	155	88	1,514	89
1012	1012-1	4860	5	WALNUT ST	ROUTE 30 E TO E WALNUT ST RAMP	E WALNUT ST @WYE	1089	Arterial	Arterial	Concrete	City	271	34	1,023	92
693	693-1	4870	5	WALNUT ST	ROUTE 30 E	CITY LIMITS	1089	Arterial	Arterial	Concrete	City	20	85	193	93
1229	1229-1	4880	5	WALNUT ST	CITY LIMITS	ROUTE 30 E TO E WALNUT ST RAMP	1089	Arterial	Arterial	Concrete	City	918	27	2,755	87
2201	2201-1	4890	5	WALTER AVE	PUTNAM DR	ABBAS AVE	2349	Residential	Local	Asphalt	City	407	39	1,766	61
1199	1199-1	4900	5	WARBLER RD	BLUEBIRD DR	CHICKADEE RD	502	Residential	Local	Asphalt	City	772	26	2,231	92
984	984-1	4910	5	WASHINGTON ST	S CHRISTIAN ST	JOHN HOFF PL	3584	Residential	Local	Asphalt	City	160	14	248	45
983	983-1	4910	10	WASHINGTON ST	JOHN HOFF PL	S DUKE ST	3584	Residential	Local	Asphalt	City	152	14	236	36
2057	2057-1	4920	5	WATCH AVE	N WEST END AVE EAST	N WEST END AVE WEST	2521	Residential	Local	Asphalt	City	35	15	59	50
1524	1524-1	4920	10	WATCH AVE	HAGER ALY	N WEST END AVE	2521	Residential	Local	Asphalt	City	553	15	922	58
1266	1266-1	4930	5	WATER ST	HAZEL ST	SEYMOUR ST	1362	Residential	Local	Asphalt	City	1,152	26	3,328	79
1964	1964-1	4940	5	WATER ST	W STRAWBERRY ST	CONESTOGA ST	846	Residential	Local	Asphalt	City	605	48	3,227	87
703	703-1	4940	10	WATER ST	W VINE ST	W STRAWBERRY ST	846	Residential	Local	Asphalt	City	572	26	1,653	84
2007	2007-1	4940	15	WATER ST	W MIFFLIN ST	W VINE ST	508	Residential	Local	Asphalt	City	294	27	881	92
2006	2006-1	4940	20	WATER ST	N WATER ST	W MIFFLIN ST	508	Residential	Local	Asphalt	City	297	32	1,056	91
2051	2051-1	4940	25	WATER ST	S WATER ST	W GRANT ST	2745	Residential	Local	Asphalt	City	286	27	857	47
2049	2049-1	4940	30	WATER ST	W GRANT ST	W ORANGE ST	2745	Residential	Local	Asphalt	City	298	24	795	54
2332	2332-1	4940	35	WATER ST	W ORANGE ST	W MARION ST	1810	Residential	Local	Asphalt	City	293	26	846	71
964	964-1	4940	40	WATER ST	W MARION ST	W CHESTNUT ST	1810	Residential	Local	Asphalt	City	299	25	830	68

ED_006502_00000068-00121

Segment ID	Subseg ID	Street No	Block No	Street Name	From Street	To Street	Priority	Model FunCl	Classification	Pavetype	Owner	Length (ft)	Width (ft)	Area (yd2)	Pavement Condition Index (PCI)
2329	2329-1	4940	45	WATER ST	W CHESTNUT ST	W FULTON ST	2998	Residential	Local	Asphalt	City	462	25	1,282	50
329	329-1	4940	50	WATER ST	W FULTON ST	W WALNUT ST	2998	Residential	Local	Asphalt	City	126	25	349	50
2327	2327-1	4940	55	WATER ST	W WALNUT ST	W LEMON ST	1931	Residential	Local	Asphalt	City	581	26	1,678	68
198	198-1	4940	60	WATER ST	W LEMON ST	W JAMES ST	2882	Residential	Local	Asphalt	City	596	26	1,721	52
115	115-1	4940	65	WATER ST	W JAMES ST	HARRISBURG AVE	2942	Residential	Local	Asphalt	City	114	26	329	51
1328	1328-1	4950	5	WATER ST	W ROSS ST	W LIBERTY ST	3492	Residential	Local	Asphalt	City	410	37	1,684	42
1573	1573-1	4950	10	WATER ST	W LIBERTY ST	CITY LIMITS	3492	Residential	Local	Asphalt	City	180	29	579	41
912	912-1	4960	5	WEST END AVE	16 ALY	CITY LIMITS	3371	Arterial	Arterial	Asphalt	City	31	21	73	96
2218	2218-1	4960	10	WEST END AVE	CITY LIMITS	HERSHEY AVE	3371	Arterial	Arterial	Asphalt	City	143	23	365	74
2219	2219-1	4960	15	WEST END AVE	CITY LIMITS	HERSHEY AVE	3371	Arterial	Arterial	Asphalt	City	99	24	263	47
277	277-1	4970	5	WEST END AVE	OCEAN AVE	CITY LIMITS	7048	Arterial	Arterial	Asphalt	City	48	20	106	69
2066	2066-1	4970	10	WEST END AVE	ELM AVE	OCEAN AVE	7048	Arterial	Arterial	Asphalt	City	65	20	144	40
2065	2065-1	4970	15	WEST END AVE	SECOND ST	ELM AVE	7048	Arterial	Arterial	Asphalt	City	158	23	403	23
2089	2089-1	4970	20	WEST END AVE	EDGEWOOD AVE	SECOND ST	7048	Arterial	Arterial	Asphalt	City	147	21	343	32
2227	2227-1	4970	25	WEST END AVE	FIRST ST	EDGEWOOD AVE	7048	Arterial	Arterial	Asphalt	City	295	23	755	24
519	519-1	4970	30	WEST END AVE	LAKE ST	FIRST ST	7048	Arterial	Arterial	Asphalt	City	182	24	485	30
510	510-1	4970	35	WEST END AVE	N WEST END AVE	LAKE ST	5510	Arterial	Arterial	Asphalt	City	261	24	697	48
2138	2138-1	4970	40	WEST END AVE	S WEST END AVE	WATCH AVE	6460	Arterial	Arterial	Asphalt	City	405	21	944	35
2052	2052-1	4970	45	WEST END AVE	WATCH AVE	WHEATLAND AVE	2058	Arterial	Arterial	Asphalt	City	126	22	307	79
2053	2053-1	4970	50	WEST END AVE	WHEATLAND AVE	MARIETTA AVE	5813	Arterial	Arterial	Asphalt	City	276	21	644	45
374	374-1	4970	55	WEST END AVE	MARIETTA AVE	W WALNUT ST	4733	Arterial	Arterial	Asphalt	City	537	22	1,312	53
2042	2042-1	4970	60	WEST END AVE	W WALNUT ST	VIRGINIA AVE	7100	Arterial	Arterial	Asphalt	City	309	19	653	31
2043	2043-1	4970	65	WEST END AVE	VIRGINIA AVE	BUCHANAN AVE	7100	Arterial	Arterial	Asphalt	City	336	19	708	27
1939	1939-1	4970	70	WEST END AVE	VIRGINIA AVE	BUCHANAN AVE	5190	Arterial	Arterial	Asphalt	City	332	19	701	47
2133	2133-1	4970	75	WEST END AVE	W WALNUT ST	VIRGINIA AVE	5190	Arterial	Arterial	Asphalt	City	308	19	651	49
1942	1942-1	4970	80	WEST END AVE	MARIETTA AVE	W WALNUT ST	4994	Arterial	Arterial	Asphalt	City	525	21	1,225	50
394	394-1	4970	85	WEST END AVE	WHEATLAND AVE	MARIETTA AVE	8537	Arterial	Arterial	Asphalt	City	292	22	713	19
2056	2056-1	4970	90	WEST END AVE	WATCH AVE	WHEATLAND AVE	8537	Arterial	Arterial	Asphalt	City	123	22	300	18
2055	2055-1	4970	95	WEST END AVE	S WEST END AVE	WATCH AVE	8537	Arterial	Arterial	Asphalt	City	410	20	911	19
2118	2118-1	4970	100	WEST END AVE	N WEST END AVE	LAKE ST	7924	Arterial	Arterial	Asphalt	City	262	23	669	28
2117	2117-1	4970	105	WEST END AVE	LAKE ST	FIRST ST	7924	Arterial	Arterial	Asphalt	City	168	23	430	19
2226	2226-1	4970	110	WEST END AVE	FIRST ST	EDGEWOOD AVE	4965	Residential	Local	Asphalt	City	305	26	882	24
2114	2114-1	4970	115	WEST END AVE	EDGEWOOD AVE	SECOND ST	5883	Arterial	Arterial	Asphalt	City	156	20	347	49
2115	2115-1	4970	120	WEST END AVE	SECOND ST	ELM AVE	5883	Arterial	Arterial	Asphalt	City	146	23	372	37
2116	2116-1	4970	125	WEST END AVE	ELM AVE	CITY LIMITS	5883	Arterial	Arterial	Asphalt	City	34	20	75	24
1242	1242-1	4980	5	WHEATLAND AVE	N WEST END AVE	CITY LIMITS	2194	Residential	Local	Asphalt	City	695	35	2,704	63
526	526-1	4990	5	WHITE OWL ALY	S CHRISTIAN ST	E STRAWBERRY ST	688	Alley	Alley	Asphalt	City	592	14	921	86
2352	2352-1	5000	5	WHITTIER LN	CHAUCER LN	TENNYSON DR	3754	Residential	Local	Asphalt	City	907	34	3,425	29
663	663-1	5000	10	WHITTIER LN	BUTTERCUP RD	CHAUCER LN	3754	Residential	Local	Asphalt	City	410	36	1,640	38
599	599-1	5000	15	WHITTIER LN	SHELLY RD	BUTTERCUP RD	3754	Residential	Local	Asphalt	City	641	38	2,707	47
2146	2146-1	5010	5	WIKER AVE	CITY LIMITS WEST	CITY LIMITS EAST	456	Residential	Local	Asphalt	City	74	30	248	96
2145	2145-1	5010	10	WIKER AVE	CITY LIMITS WEST	CITY LIMITS EAST	456	Residential	Local	Asphalt	City	119	31	410	90
2144	2144-1	5010	15	WIKER AVE	CITY LIMITS WEST	CITY LIMITS EAST	456	Residential	Local	Asphalt	City	79	28	245	93
1312	1312-1	5020	5	WIKER AVE	CITY LIMITS	TENNYSON DR	261	Residential	Local	Asphalt	City	234	35	911	96
777	777-1	5030	5	WILLIAM LN	PUTNAM DR	ABBAS AVE	381	Residential	Local	Asphalt	City	410	38	1,730	94
1950	1950-1	5040	5	WINTHROP DR	CALVERT LN	CITY LIMITS	3591	Residential	Local	Asphalt	City	257	36	1,027	36
1949	1949-1	5040	10	WINTHROP DR	CALVERT LN NW	CALVERT LN SE	3591	Residential	Local	Asphalt	City	47	35	182	33

ED_006502_00000068-00122

City of Lancaster
Inventory and Condition Summary

Segment ID	Subseg ID	Street No	Block No	Street Name	From Street	To Street	Priority	Model FunCl	Classification	Pavetype	Owner	Length (ft)	Width (ft)	Area (yd2)	Pavement Condition Index (PCI)
1948	1948-1	5040	15	WINTHROP DR	UNION ST	CALVERT LN	3591	Residential	Local	Asphalt	City	275	37	1,132	45
1947	1947-1	5040	20	WINTHROP DR	WINTHROP DR @TEE	UNION ST	4499	Residential	Local	Asphalt	City	215	36	860	24
1946	1946-1	5050	5	WINTHROP DR	WINTHROP DR EAST	WINTHROP DR @TEE	4499	Residential	Local	Asphalt	City	13	86	125	31
765	765-1	5060	5	WISE AVE	LAFAYETTE ST	HIGH ST	2340	Residential	Local	Asphalt	City	365	28	1,137	61
933	933-1	5070	5	WOODDUCK RD	BLUEBIRD DR	GOLDFINCH RD	1007	Residential	Local	Asphalt	City	628	23	1,605	83
320	320-1	5080	5	WOODTHRUSH CIR	WOODTHRUSH CIR @WYE	HARRISBURG PIKE	460	Residential	Local	Asphalt	City	126	21	295	96
334	334-1	5080	10	WOODTHRUSH CIR	WOODTHRUSH CIR @WYE	WOODTHRUSH CIR @WYE	460	Residential	Local	Asphalt	City	831	19	1,755	93
2310	2310-1	5090	5	WOODTHRUSH CIR	WOODTHRUSH CIR @WYE	WOODTHRUSH CIR @WYE	460	Residential	Local	Asphalt	City	1,092	23	2,792	94
634	634-1	5090	10	WOODTHRUSH CIR	WOODTHRUSH CIR @WYE	GOLDFINCH RD	460	Residential	Local	Asphalt	City	136	23	347	78
1220	1220-1	5100	5	WOODWARD ST	S CHRISTIAN ST	E STRAWBERRY ST	1781	Residential	Local	Asphalt	City	592	23	1,512	70
1541	1541-1	5110	5	ZOOK AVE	REYNOLDS AVE	E FREDERICK ST	2240	Residential	Local	Asphalt	City	349	20	775	63

ED_006502_00000068-00123

City of Lancaster
Inventory and Condition Summary

Segment ID	Street No	Block No	Street Name	From Street	To Street	Classification	Length (ft)	Pavement Condition: Roughness Index (RI)	Surface Distress Index (SDI)	Pavement Condition Index (PCI)	Sum of Load Associated Deducts	Sum of Non-Load Associated Deducts	Strength	Distress Ratings: Rutting(ACP Only)	L&T Cracking Linear Cracking	Alligator Cracking Divided Slab / Blow Up	Map Cracking Corner Brk / D Crk	Edge Cracking Joint Spall / Sealant	DistortionsFaulting	Bleeding Polished Aggregate	Raveling Scaling / CAL	Patches Patching
1171	5200	5	106 ALY SW	COTTAGE ALY	NEW DORWART ST	Alley	142	0	100	94	0	0	Moderate	10.0	10.0	10.0	10.0	10.0	10.0	10.0	10.0	10.0
1115	10	5	111 ALY	LAUREL ST	NE END	Alley	128	28	55	45	37	8	Moderate	10.0	10.0	7.1	10.0	8.2	10.0	10.0	8.6	10.0
527	20	5	114 ALY	111 ALY	SPRUCE ALY	Alley	677	52	61	57	35	4	Moderate	10.0	9.5	8.3	10.0	8.2	9.6	10.0	10.0	9.1
1670	30	5	12 ALY	CHESAPEAKE ST	HIGHLAND AVE	Alley	728	27	29	28	61	10	Moderate	10.0	9.6	7.7	10.0	7.5	8.2	10.0	8.7	8.3
1120	40	5	122 ALY	123 ALY	FREMONT ST	Alley	139	38	0	12	59	41	Strong	10.0	9.2	7.5	10.0	10.0	5.1	10.0	3.8	10.0
1121	40	10	122 ALY	SPRUCE ALY	123 ALY	Alley	76	28	0	9	64	36	Strong	10.0	10.0	7.1	10.0	10.0	5.1	10.0	3.4	10.0
2076	50	10	13 ALY	FIFTH ST	12 ALY	Alley	125	30	62	50	26	12	Moderate	10.0	9.6	7.4	10.0	10.0	10.0	10.0	8.4	10.0
921	60	5	13 ALY	GREENWOOD AVE	HIGHLAND AVE	Alley	692	37	9	17	61	30	Moderate	10.0	9.8	5.5	10.0	7.7	10.0	10.0	4.8	9.3
3	70	5	131 ALY	WABANK ST	135 ALY	Alley	123	37	57	49	33	10	Moderate	10.0	10.0	8.3	10.0	8.8	8.4	10.0	8.2	10.0
880	80	5	132 ALY	BAY ST	133 ALY	Alley	87	80	93	88	0	7	Moderate	10.0	10.0	10.0	10.0	10.0	10.0	10.0	8.7	10.0
1388	80	10	132 ALY	133 ALY	FIRST ST	Alley	133	90	100	96	0	0	Moderate	10.0	10.0	10.0	10.0	10.0	10.0	10.0	10.0	10.0
238	90	5	134 ALY	BAY ST	133 ALY	Alley	87	21	12	15	63	24	Moderate	10.0	10.0	7.6	10.0	10.0	4.4	10.0	5.6	10.0
301	90	10	134 ALY	133 ALY	FIRST ST	Alley	133	44	21	28	50	29	Moderate	10.0	10.0	10.0	10.0	10.0	2.8	10.0	4.8	10.0
24	100	5	138 ALY	FAIRVIEW AVE	PROSPECT ST	Alley	491	88	97	93	0	3	Moderate	10.0	9.9	10.0	10.0	10.0	10.0	10.0	9.6	10.0
1414	110	5	140 ALY	PROSPECT ST	EAST END	Alley	703	50	72	64	14	14	Moderate	10.0	9.1	8.9	10.0	9.3	10.0	10.0	8.7	10.0
891	120	5	141 ALY	LUCILLA CT	SE END	Alley	166	65	84	77	7	9	Moderate	10.0	9.8	10.0	10.0	8.4	10.0	10.0	8.6	10.0
1859	130	5	142 ALY	142 ALY @TEE	S PEARL ST	Alley	437	29	3	11	91	6	Weak	10.0	9.3	7.4	10.0	8.9	4.7	10.0	10.0	7.1
2188	130	10	142 ALY	EMERALD DR	142 ALY @TEE	Alley	160	27	22	23	71	8	Moderate	10.0	10.0	6.3	10.0	8.2	10.0	10.0	8.6	6.8
1064	140	5	142 ALY	EAST END	142 ALY @TEE	Alley	62	40	28	31	64	8	Weak	10.0	9.9	4.7	10.0	8.2	10.0	10.0	8.7	9.6
822	150	5	143 ALY	144 ALY	PROSPECT ST	Alley	733	65	83	77	3	13	Moderate	10.0	8.8	10.0	10.0	9.3	10.0	10.0	9.2	10.0
1734	160	5	144 ALY	HAGER ST	143 ALY	Alley	833	35	20	24	70	10	Weak	10.0	9.8	4.3	10.0	6.9	10.0	10.0	8.6	10.0
388	170	5	144 ALY	N CHRISTIAN ST	MARION CT	Alley	272	38	58	50	32	10	Moderate	10.0	9.1	8.0	10.0	10.0	9.5	10.0	9.5	9.0
1531	180	5	145 ALY	HAGER ST	147 ALY	Alley	562	19	0	6	82	18	Moderate	10.0	9.9	6.1	10.0	8.5	8.3	10.0	6.9	7.0
1873	190	5	146 ALY	156 ALY	S PEARL ST	Alley	321	68	87	80	13	0	Moderate	10.0	10.0	8.7	10.0	10.0	10.0	10.0	10.0	10.0
1321	200	5	147 ALY	145 ALY	PROSPECT ST	Alley	529	26	5	11	71	23	Moderate	10.0	10.0	6.1	10.0	4.6	9.9	10.0	5.8	9.1
1093	210	5	148 ALY	146 ALY	PROSPECT ST	Local	529	63	81	75	0	19	Moderate	10.0	6.6	10.0	10.0	10.0	10.0	10.0	10.0	10.0
2358	220	5	149 ALY	150 ALY	PROSPECT ST	Alley	457	24	2	9	55	44	Strong	10.0	8.8	5.4	10.0	9.5	10.0	10.0	3.8	9.2
748	230	5	15 ALY	CITY LIMITS	16 ALY	Alley	231	39	59	51	22	19	Strong	10.0	9.3	8.8	10.0	10.0	8.5	10.0	7.5	10.0
1622	240	5	150 ALY	149 ALY	S PEARL ST	Alley	142	41	19	26	81	0	Weak	10.0	10.0	10.0	10.0	7.1	0.3	10.0	10.0	10.0
2359	240	10	150 ALY	HAGER ST	149 ALY	Alley	144	60	79	72	11	10	Moderate	10.0	10.0	10.0	10.0	7.6	10.0	10.0	8.2	10.0
15	250	5	151 ALY	155 ALY	S PEARL ST	Alley	359	23	17	19	63	20	Moderate	10.0	9.3	10.0	10.0	10.0	1.0	10.0	7.5	10.0
2357	270	5	156 ALY	WABANK ST	146 ALY	Alley	458	28	4	11	94	2	Weak	10.0	9.8	7.1	10.0	6.8	6.6	10.0	10.0	6.6
12	280	5	158 ALY	158 ALY SW	WABANK ST	Alley	262	25	16	18	65	19	Moderate	10.0	8.7	7.4	10.0	10.0	4.4	10.0	8.4	10.0
177	290	5	159 ALY	PROSPECT ST	158 ALY SW	Alley	184	54	74	67	16	10	Moderate	10.0	10.0	9.8	10.0	8.2	9.2	10.0	8.2	10.0
913	300	5	16 ALY	15 ALY	CITY LIMITS	Alley	126	63	1	21	76	23	Weak	10.0	10.0	6.5	10.0	10.0	4.1	10.0	5.8	10.0
747	300	10	16 ALY	PEARL ST	15 ALY	Alley	142	23	3	9	80	17	Moderate	10.0	9.9	6.8	10.0	10.0	6.4	10.0	7.0	7.2
1874	310	5	16 ALY	ROCKLAND ST	SUSQUEHANNA ST	Alley	634	24	17	18	78	5	Weak	10.0	9.8	7.0	10.0	10.0	7.5	10.0	9.4	6.2
1527	320	5	160 ALY	UNION ST	WABANK ST	Alley	579	65	84	77	11	5	Moderate	10.0	10.0	10.0	10.0	7.5	10.0	10.0	9.1	10.0
1090	330	5	161 ALY	163 ALY	164 ALY	Alley	144	43	55	50	36	9	Moderate	10.0	10.0	8.1	10.0	9.1	8.1	10.0	8.4	10.0
1693	340	5	163 ALY	161 ALY	166 ALY	Alley	167	18	34	28	41	25	Strong	10.0	10.0	7.1	10.0	10.0	8.4	10.0	5.4	10.0
1872	340	10	163 ALY	SPRUCE ALY	161 ALY	Alley	51	21	3	9	78	18	Moderate	10.0	10.0	6.3	10.0	10.0	4.1	10.0	6.6	10.0
1	331	5	164 ALY	FREMONT ST	161 ALY	Alley	169	0	100	49	0	0	Moderate	10.0	10.0	10.0	10.0	10.0	10.0	10.0	10.0	10.0
2	350	5	166 ALY	163 ALY	168 ALY	Alley	167	47	70	62	0	30	Strong	10.0	10.0	10.0	10.0	10.0	10.0	10.0	4.6	10.0
173	360	5	167 ALY	166 ALY	164 ALY	Alley	314	26	53	43	38	8	Moderate	10.0	10.0	8.2	10.0	8.7	7.9	10.0	8.5	10.0
1455	370	5	168 ALY	166 ALY	PROSPECT ST	Alley	183	60	41	46	26	33	Strong	10.0	9.8	7.4	10.0	10.0	10.0	10.0	4.3	10.0
174	380	5	169 ALY	W VINE ST	HIGH ST	Alley	220	20	24	22	52	24	Strong	10.0	9.8	6.3	10.0	6.7	10.0	10.0	6.0	10.0
1612	390	5	17 ALY	S PLUM ST	18 ALY	Alley	300	64	83	76	12	5	Moderate	10.0	9.4	10.0	10.0	10.0	8.2	10.0	10.0	10.0
1053	390	10	17 ALY	18 ALY	DAUPHIN ST	Alley	117	64	83	76	13	5	Moderate	10.0	9.4	10.0	10.0	10.0	8.2	10.0	10.0	10.0
180	400	5	171 ALY	HIGH ST	172 ALY	Alley	236	37	18	24	82	0	Weak	10.0	10.0	7.1	10.0	10.0	2.4	10.0	10.0	10.0
179	400	10	171 ALY	172 ALY	ST JOSEPH ST	Alley	204	0	100	24	0	0	Moderate	10.0	10.0	10.0	10.0	10.0	10.0	10.0	10.0	10.0
1076	410	5	172 ALY	170 ALY	171 ALY	Alley	290	17	20	18	79	2	Weak	10.0	10.0	6.6	10.0	10.0	3.7	10.0	9.7	10.0
1570	410	10	172 ALY	S PEARL ST	170 ALY	Alley	147	20	6	10	74	20	Moderate	10.0	10.0	6.9	10.0	8.9	4.6	10.0	6.4	10.0
1119	420	5	174 ALY	205 ALY	175 ALY	Alley	212	32	0	10	74	26	Moderate	10.0	10.0	7.7	10.0	7.9	6.6	10.0	5.3	7.8
2206	420	10	174 ALY	HIGH ST	205 ALY	Alley	417	28	3	11	63	34	Strong	10.0	9.9	7.9	10.0	8.6	7.4	10.0	4.0	7.8
1118	430	5	175 ALY	180 ALY	174 ALY	Alley	154	33	42	38	58	0	Weak	10.0	10.0	7.5	10.0	7.0	7.6	10.0	10.0	9.6
1668	440	5	176 ALY	HERSHEY AVE	CITY LIMITS	Alley	192	57	77	70	23	0	Moderate	10.0	10.0	8.7	10.0	7.9	10.0	10.0	10.0	10.0

ED_006502_00000068-00124

City of Lancaster
Inventory and Condition Summary

Segment ID	Street No	Block No	Street Name	From Street	To Street	Classification	Length (ft)	Pavement Condition: Roughness Index (RI)	Surface Distress Index (SDI)	Pavement Condition Index (PCI)	Sum of Load Associated Deducts	Sum of Non-Load Associated Deducts	Strength	Distress Ratings: Rutting(ACP Only)	L&T Cracking Linear Cracking	Alligator Cracking Divided Slab / Blow Up	Map Cracking Corner Brk / D Crk	Edge Cracking Joint Spall / Sealant	DistortionsFaulting	Bleeding Polished Aggregate	Raveling Scaling / CAL	Patches Patching
741	450	5	18 ALY	17 ALY	PEARL ST	Alley	172	23	17	18	81	2	Moderate	10.0	9.7	9.5	10.0	8.8	3.9	8.8	10.0	7.3
737	450	10	18 ALY	19 ALY	17 ALY	Alley	141	35	50	44	32	18	Moderate	10.0	10.0	8.9	10.0	10.0	6.9	10.0	6.8	10.0
733	450	15	18 ALY	SIXTH ST	19 ALY	Alley	147	35	23	26	77	0	Weak	10.0	10.0	4.6	10.0	10.0	9.2	10.0	10.0	7.9
1200	460	5	18 ALY	S PLUM ST	17 ALY	Alley	264	54	71	65	29	0	Moderate	10.0	10.0	10.0	10.0	10.0	5.9	10.0	10.0	10.0
1615	470	5	180 ALY	175 ALY	LAFAYETTE ST	Alley	148	55	76	68	24	0	Moderate	10.0	10.0	9.4	10.0	6.1	10.0	10.0	10.0	10.0
41	480	5	181 ALY	179 ALY	HIGH ST	Alley	358	32	0	10	96	4	Weak	10.0	10.0	3.6	10.0	10.0	5.5	10.0	9.2	10.0
496	490	5	184 ALY	FREMONT ST	CITY LIMITS	Alley	719	62	81	74	13	6	Moderate	10.0	9.7	9.8	10.0	7.5	10.0	10.0	9.4	10.0
862	500	5	186 ALY	FREMONT ST	203 ALY	Alley	312	36	62	52	37	1	Moderate	10.0	9.9	6.8	10.0	8.8	10.0	10.0	10.0	10.0
871	510	5	187 ALY	FREMONT ST	UNION ST	Alley	438	47	70	62	23	7	Moderate	10.0	9.4	8.5	10.0	8.4	10.0	10.0	9.6	10.0
1058	520	5	19 ALY	DAUPHIN ST	JUNIATA ST	Alley	582	49	68	61	25	7	Moderate	10.0	9.9	9.0	10.0	8.3	9.9	10.0	8.9	9.1
34	530	5	190 ALY	192 ALY	191 ALY	Alley	574	61	80	73	8	13	Moderate	10.0	10.0	10.0	10.0	8.3	10.0	10.0	7.7	10.0
36	540	5	194 ALY	191 ALY	UNION ST	Alley	147	71	90	83	0	10	Moderate	10.0	10.0	10.0	10.0	10.0	10.0	10.0	8.2	10.0
2207	550	5	200 ALY	EUCLID AVE	SW END	Alley	353	44	37	38	47	16	Moderate	10.0	9.0	7.6	10.0	9.4	8.8	10.0	8.5	8.5
27	560	5	202 ALY	HERSHEY AVE	203 ALY	Alley	286	22	40	33	60	0	Moderate	10.0	10.0	7.0	10.0	9.7	7.7	10.0	10.0	8.4
28	570	5	203 ALY	UNION ST	202 ALY	Alley	146	65	84	77	8	9	Moderate	10.0	10.0	10.0	10.0	8.3	10.0	10.0	8.4	10.0
1529	580	5	205 ALY	S PEARL ST	174 ALY	Alley	150	34	12	19	65	23	Moderate	10.0	9.2	7.9	10.0	8.6	10.0	10.0	7.0	5.2
1143	590	5	21 ALY	PALM ST	WEST END	Alley	375	62	81	74	0	19	Strong	10.0	9.7	10.0	10.0	10.0	10.0	10.0	6.9	10.0
1533	600	5	216 ALY	EMERALD DR	PRICE CT	Alley	398	35	44	40	50	5	Moderate	10.0	10.0	5.5	10.0	8.9	10.0	10.0	9.1	10.0
495	610	5	217 ALY	EMERALD DR	PRICE CT	Alley	344	64	78	72	0	22	Strong	10.0	9.9	10.0	10.0	10.0	10.0	10.0	6.1	10.0
562	620	5	218 ALY	FAIRVIEW AVE	TOPAZ DR	Alley	432	55	67	62	11	22	Strong	10.0	8.4	9.1	10.0	9.6	10.0	10.0	8.3	10.0
1682	630	5	219 ALY	MARJORY TER	FAIRVIEW AVE	Alley	409	37	34	34	47	19	Moderate	10.0	9.3	5.9	10.0	8.7	10.0	10.0	7.4	10.0
941	640	5	22 ALY	LOCUST ST	CHESTER ST	Alley	413	43	9	19	74	17	Moderate	10.0	9.1	3.1	10.0	10.0	9.3	10.0	8.3	10.0
943	650	5	24 ALY	WEST END	25 ALY	Alley	102	88	97	93	0	3	Moderate	10.0	10.0	10.0	10.0	10.0	10.0	10.0	9.5	10.0
517	660	5	25 ALY	S PLUM ST	EAST END	Alley	90	67	85	79	0	15	Moderate	10.0	8.2	10.0	10.0	10.0	10.0	10.0	10.0	10.0
990	670	5	27 ALY	NORTH END	NEW DAUPHIN ST	Alley	467	26	52	42	41	7	Moderate	10.0	10.0	8.7	10.0	7.2	7.8	10.0	8.8	10.0
999	680	5	29 ALY	59 ALY	59 ALY SE	Alley	109	35	6	15	91	3	Weak	10.0	9.6	6.8	10.0	6.3	6.6	10.0	10.0	7.6
1972	680	10	29 ALY	59 ALY SE	S MARSHALL ST	Alley	264	31	3	12	95	2	Weak	10.0	9.8	5.5	10.0	6.5	6.9	10.0	10.0	8.4
1001	690	5	3 ALY	THIRD ST	4 ALY	Alley	109	62	81	74	10	9	Moderate	10.0	9.4	9.0	10.0	10.0	10.0	10.0	9.2	10.0
1000	690	10	3 ALY	4 ALY	OCEAN AVE	Alley	93	53	74	67	16	10	Moderate	10.0	9.0	8.4	10.0	10.0	10.0	10.0	9.6	10.0
995	700	5	31 ALY	JUNIATA ST	32 ALY	Alley	341	31	15	20	84	1	Weak	10.0	9.8	5.2	10.0	9.0	7.3	10.0	10.0	8.5
556	710	5	33 ALY	29 ALY	4 ALY SW	Alley	141	64	83	76	0	17	Moderate	10.0	10.0	10.0	10.0	10.0	10.0	10.0	6.9	10.0
993	710	10	33 ALY	4 ALY SW	34 ALY	Alley	78	70	90	83	0	10	Moderate	10.0	9.6	10.0	10.0	10.0	10.0	10.0	8.8	10.0
1753	720	5	33 ALY	S FRANKLIN ST	STEVENS AVE	Alley	411	46	39	40	51	10	Moderate	10.0	8.7	6.8	10.0	9.1	9.8	10.0	10.0	8.3
1688	730	5	34 ALY	OCEAN AVE	SECOND ST	Alley	222	40	7	17	71	23	Moderate	10.0	10.0	4.8	10.0	10.0	7.3	10.0	5.9	10.0
1689	740	5	34 ALY	STEVENS AVE	S FRANKLIN ST	Alley	410	42	46	43	39	16	Moderate	10.0	8.9	6.6	10.0	9.1	9.9	10.0	8.8	10.0
1390	750	5	36 ALY	SECOND ST	37 ALY	Alley	126	40	65	56	25	9	Moderate	10.0	10.0	7.5	10.0	10.0	10.0	10.0	8.3	10.0
944	760	5	37 ALY	38 ALY	36 ALY	Alley	211	84	95	91	0	5	Moderate	10.0	9.6	10.0	10.0	10.0	10.0	10.0	9.7	10.0
154	770	5	38 ALY	37 ALY	SECOND ST	Alley	121	90	100	96	0	0	Moderate	10.0	10.0	10.0	10.0	10.0	10.0	10.0	10.0	10.0
986	780	5	39 ALY	SECOND ST	BAY ST	Alley	219	51	73	65	17	10	Moderate	10.0	10.0	8.3	10.0	10.0	10.0	10.0	8.1	10.0
542	790	5	4 ALY	3 ALY	CANARY LN	Alley	292	68	87	80	7	6	Moderate	10.0	9.9	10.0	10.0	10.0	9.0	10.0	9.1	10.0
1087	800	5	40 ALY	41 ALY	134 ALY	Alley	220	57	72	66	15	14	Moderate	10.0	9.0	8.5	10.0	10.0	10.0	10.0	9.0	10.0
1026	810	5	42 ALY	43 ALY	THIRD ST	Alley	121	24	45	37	0	55	Strong	10.0	10.0	10.0	10.0	10.0	10.0	10.0	0.0	10.0
1025	810	10	42 ALY	OCEAN AVE	43 ALY	Alley	94	31	20	23	20	60	Strong	10.0	8.9	10.0	10.0	10.0	7.1	10.0	0.6	10.0
1028	820	5	45 ALY	46 ALY	GEORGE ST	Alley	92	24	3	9	70	27	Moderate	10.0	9.3	7.2	10.0	10.0	4.1	10.0	6.1	10.0
1027	820	10	45 ALY	42 ALY	46 ALY	Alley	129	24	1	8	51	49	Strong	10.0	9.6	4.9	10.0	10.0	10.0	10.0	1.7	10.0
1029	830	5	46 ALY	45 ALY	47 ALY	Alley	304	33	8	16	74	17	Moderate	10.0	9.9	7.1	10.0	9.2	4.1	10.0	7.0	10.0
1030	840	5	47 ALY	46 ALY	GEORGE ST	Alley	93	36	21	25	20	60	Strong	10.0	9.4	10.0	10.0	10.0	7.2	10.0	0.0	10.0
2356	840	10	47 ALY	44 ALY	46 ALY	Alley	128	54	52	52	0	48	Strong	10.0	9.0	10.0	10.0	10.0	10.0	10.0	2.7	10.0
1189	850	5	53 ALY	SCHUYLKILL ST	DELAWARE ST	Alley	606	34	0	11	74	26	Moderate	10.0	10.0	7.3	10.0	7.4	7.2	10.0	5.4	7.9
1186	860	5	54 ALY	S FRANKLIN ST	DELAWARE ST	Alley	336	42	67	57	19	15	Moderate	10.0	10.0	8.8	10.0	8.7	9.9	10.0	7.4	10.0
1294	870	5	59 ALY	REIKER AVE	FIRST ST	Alley	200	71	90	83	10	0	Moderate	10.0	10.0	9.5	10.0	9.0	10.0	10.0	10.0	10.0
1166	880	5	59 ALY	NEW DAUPHIN ST	29 ALY	Alley	166	51	73	65	20	7	Moderate	10.0	9.5	9.1	10.0	7.5	10.0	10.0	9.6	10.0
591	880	10	59 ALY	29 ALY	JUNIATA ST	Alley	416	49	72	63	24	4	Moderate	10.0	9.6	8.9	10.0	8.2	9.5	10.0	9.8	9.8
1055	890	5	6 ALY	GEORGE ST	7 ALY	Alley	105	24	35	30	43	22	Strong	10.0	10.0	7.0	10.0	10.0	10.0	10.0	6.0	8.4
1054	890	10	6 ALY	7 ALY	THIRD ST	Alley	124	22	35	30	33	31	Strong	10.0	10.0	6.7	10.0	10.0	10.0	10.0	4.3	10.0
1766	900	5	60 ALY	59 ALY	OLD DORWART ST	Alley	127	72	91	84	0	9	Moderate	10.0	10.0	10.0	10.0	10.0	10.0	10.0	8.3	10.0

ED_006502_00000068-00125

City of Lancaster
Inventory and Condition Summary

Segment ID	Street No	Block No	Street Name	From Street	To Street	Classification	Length (ft)	Pavement Condition: Roughness Index (RI)	Surface Distress Index (SDI)	Pavement Condition Index (PCI)	Sum of Load Associated Deducts	Sum of Non-Load Associated Deducts	Strength	Distress Ratings: Rutting(ACP Only)	L&T Cracking Linear Cracking	Alligator Cracking Divided Slab / Blow Up	Map Cracking Corner Brk / D Crk	Edge Cracking Joint Spall / Sealant	DistortionsFaulting	Bleeding Polished Aggregate	Raveling Scaling / CAL	Patches Patching
47	910	5	71 ALY	BEAVER ST	S QUEEN ST	Alley	298	44	54	50	35	11	Moderate	10.0	10.0	6.5	10.0	10.0	10.0	10.0	8.0	10.0
1103	920	5	74 ALY	S PRINCE ST	MILL ST	Alley	198	41	66	56	26	9	Moderate	10.0	10.0	9.4	10.0	10.0	9.0	10.0	8.4	8.4
1024	930	5	8 ALY	10 ALY	7 ALY	Alley	97	27	60	48	24	16	Strong	10.0	9.1	8.7	10.0	8.5	10.0	10.0	8.4	9.5
1023	930	10	8 ALY	7 ALY	CANARY LN	Alley	123	50	72	64	12	16	Moderate	10.0	9.1	10.0	10.0	9.0	10.0	10.0	8.2	9.1
1694	940	5	80 ALY	HAZEL ST	HAGER ST	Alley	662	62	81	74	10	9	Moderate	10.0	9.9	9.7	10.0	8.5	10.0	10.0	8.5	10.0
1161	950	5	81 ALY	HAGER ST	83 ALY	Alley	495	31	0	9	69	31	Moderate	10.0	9.8	6.9	10.0	10.0	4.6	10.0	4.6	10.0
2214	960	5	ABBAS AVE	NW END	WALTER AVE	Local	135	65	59	60	24	17	Moderate	10.0	8.2	7.6	10.0	10.0	10.0	10.0	9.4	10.0
2215	960	10	ABBAS AVE	WALTER AVE	ROZET AVE	Local	364	68	74	71	18	8	Moderate	10.0	9.1	8.8	10.0	10.0	9.3	10.0	9.8	9.9
2216	960	15	ABBAS AVE	ROZET AVE	WILLIAM LN	Local	437	82	76	77	13	11	Moderate	10.0	9.0	9.0	10.0	10.0	10.0	10.0	9.4	9.6
2217	960	20	ABBAS AVE	WILLIAM LN	PUTNAM DR	Local	630	80	69	71	18	13	Moderate	10.0	8.5	8.2	10.0	10.0	10.0	10.0	9.8	10.0
1111	970	5	ABRAHAM POLITE SR AVE	E ANDREW ST	SOUTH END	Local	479	45	29	33	69	2	Weak	7.7	9.9	5.9	10.0	8.7	10.0	10.0	9.8	10.0
1868	980	5	ABRASO ST	MANHEIM PIKE	LOOP RD	Local	723	47	36	38	56	8	Weak	8.5	9.4	6.1	10.0	10.0	10.0	10.0	9.4	9.7
588	5210	5	ALLEY A	N BROAD ST	CITY LIMIT	Alley	79	0	100	64	0	0	Moderate	10.0	10.0	10.0	10.0	10.0	10.0	10.0	10.0	10.0
1847	1000	5	ALMANAC AVE	S BROAD ST	S FRANKLIN ST	Local	1,492	49	31	35	59	10	Weak	10.0	9.1	4.7	10.0	10.0	10.0	10.0	9.4	9.2
1712	1010	5	ANDREW ST	HILLSIDE AVE	NEW DORWART ST	Local	252	43	56	51	39	5	Moderate	8.8	9.4	8.7	10.0	10.0	10.0	10.0	10.0	8.3
1393	1020	5	ANDREW ST	S PRINCE ST	MILL ST	Local	198	27	44	37	52	4	Moderate	8.8	9.5	6.5	10.0	10.0	10.0	10.0	10.0	9.3
708	1020	10	ANDREW ST	BEAVER ST	S PRINCE ST	Local	269	21	25	23	62	12	Moderate	8.4	8.6	7.1	10.0	10.0	10.0	10.0	9.8	7.8
1789	1020	15	ANDREW ST	E ANDREW ST	BEAVER ST	Local	300	20	34	28	48	18	Moderate	8.5	8.6	7.2	10.0	10.0	10.0	10.0	8.7	9.3
1109	1020	20	ANDREW ST	W ANDREW ST	ABRAHAM POLITE SR AVE	Local	286	42	67	58	26	7	Moderate	10.0	9.5	7.6	10.0	10.0	10.0	10.0	9.5	9.8
1110	1020	25	ANDREW ST	ABRAHAM POLITE SR AVE	E STRAWBERRY ST	Local	33	57	72	66	28	0	Weak	10.0	10.0	8.2	10.0	10.0	10.0	10.0	10.0	8.8
1441	1030	5	ANN ST	CHESAPEAKE ST	SCHUYLKILL ST	Collector	605	44	12	21	80	8	Weak	9.2	9.0	5.2	10.0	10.0	9.4	10.0	10.0	7.5
1440	1030	10	ANN ST	SUSQUEHANNA ST	CHESAPEAKE ST	Collector	612	59	43	47	40	16	Moderate	9.2	8.7	6.9	10.0	10.0	10.0	10.0	9.0	9.8
2348	1030	15	ANN ST	JUNIATA ST	SUSQUEHANNA ST	Collector	582	51	18	28	64	18	Moderate	8.7	8.9	6.3	10.0	10.0	10.0	10.0	8.4	8.2
1377	1030	20	ANN ST	NEW DAUPHIN ST	JUNIATA ST	Collector	582	70	82	77	9	9	Moderate	10.0	8.8	10.0	10.0	10.0	10.0	10.0	10.0	8.9
1310	1030	25	ANN ST	GREEN ST	NEW DAUPHIN ST	Collector	567	64	59	59	30	11	Moderate	10.0	8.6	8.5	10.0	10.0	9.6	10.0	10.0	8.4
1981	1030	30	ANN ST	EAST END AVE	GREEN ST	Collector	448	70	68	67	23	9	Moderate	10.0	8.9	8.9	10.0	10.0	9.5	10.0	9.9	8.9
465	1030	35	ANN ST	E MIFFLIN ST	EAST END AVE	Collector	243	85	95	91	5	0	Moderate	10.0	10.0	10.0	10.0	10.0	10.0	10.0	10.0	9.4
445	1030	40	ANN ST	N ANN ST	E MIFFLIN ST	Collector	286	82	85	83	10	4	Moderate	10.0	9.4	10.0	10.0	10.0	10.0	10.0	10.0	8.7
408	1030	45	ANN ST	S ANN ST	E GRANT ST	Local	267	68	87	80	2	11	Moderate	10.0	9.0	10.0	10.0	10.0	10.0	10.0	9.5	9.7
1563	1030	50	ANN ST	E GRANT ST	E ORANGE ST	Local	281	67	86	79	10	4	Moderate	10.0	9.5	10.0	10.0	10.0	10.0	10.0	10.0	8.8
1472	1030	55	ANN ST	E ORANGE ST	E MARION ST	Local	281	47	56	52	34	10	Moderate	10.0	8.8	7.6	10.0	10.0	10.0	10.0	10.0	8.8
1237	1030	60	ANN ST	E MARION ST	SCHOOL HOUSE ALY	Local	144	57	47	49	37	15	Moderate	10.0	8.1	7.6	10.0	10.0	10.0	10.0	10.0	8.3
337	1030	65	ANN ST	SCHOOL HOUSE ALY	E CHESTNUT ST	Local	156	51	50	49	36	14	Moderate	10.0	8.5	8.0	10.0	10.0	10.0	10.0	9.8	7.9
1468	1030	70	ANN ST	E CHESTNUT ST	E FULTON ST	Local	245	56	62	58	18	20	Moderate	10.0	8.0	8.5	10.0	10.0	10.0	10.0	9.2	9.6
838	1030	75	ANN ST	E FULTON ST	E WALNUT ST	Local	371	49	40	42	32	28	Moderate	10.0	7.7	8.8	10.0	10.0	9.7	10.0	8.4	7.8
120	1040	5	ANN ST	E CLAY ST	ROCK ST	Local	214	57	55	55	25	19	Moderate	10.0	8.2	7.5	10.0	10.0	10.0	10.0	9.1	10.0
69	1040	10	ANN ST	ROCK ST	E ROSS ST	Local	214	84	75	77	15	10	Moderate	10.0	8.7	8.9	10.0	10.0	10.0	10.0	10.0	9.5
1517	1040	15	ANN ST	E ROSS ST	ICE AVE	Local	214	54	26	33	61	14	Weak	8.3	8.3	6.6	10.0	10.0	10.0	10.0	10.0	8.7
1233	1050	5	ARCADIA RD	STEEL WAY	CITY LIMITS	Local	988	64	73	69	16	11	Moderate	10.0	8.6	8.7	10.0	10.0	10.0	10.0	10.0	9.7
667	1060	5	ARCH ST	FILBERT ST	NEW DORWART ST	Local	498	90	100	96	0	0	Moderate	10.0	10.0	10.0	10.0	10.0	10.0	10.0	10.0	10.0
402	1060	10	ARCH ST	W STRAWBERRY ST	FILBERT ST	Local	796	33	62	51	26	12	Moderate	9.7	9.0	8.5	10.0	8.3	10.0	10.0	9.2	9.9
2071	1070	5	ARCH ST	W VINE ST	W STRAWBERRY ST	Local	325	36	32	32	52	16	Moderate	9.6	8.8	6.5	10.0	10.0	10.0	10.0	8.9	8.3
1491	1070	10	ARCH ST	W MIFFLIN ST	W VINE ST	Local	302	24	20	20	58	22	Moderate	9.3	10.0	8.1	10.0	8.6	10.0	10.0	6.0	6.7
2180	1080	5	ARCH ST	W GRANT ST	W ORANGE ST	Local	297	47	70	62	24	6	Moderate	9.9	9.3	8.0	10.0	10.0	10.0	10.0	10.0	9.6
2181	1080	10	ARCH ST	W ORANGE ST	W MARION ST	Local	292	33	47	41	47	6	Moderate	10.0	9.8	6.9	10.0	10.0	9.6	10.0	9.3	8.3
2182	1080	15	ARCH ST	W MARION ST	W CHESTNUT ST	Local	297	55	58	56	35	7	Moderate	9.9	9.7	8.4	10.0	10.0	10.0	10.0	9.2	7.7
2195	1080	20	ARCH ST	W CHESTNUT ST	W FULTON ST	Local	291	39	50	95	29	21	Moderate	10.0	8.5	8.2	10.0	10.0	10.0	10.0	8.4	8.6
2194	1080	25	ARCH ST	W FULTON ST SOUTH	W FULTON ST NORTH	Local	173	32	60	95	16	24	Strong	10.0	7.8	9.4	10.0	10.0	10.0	10.0	8.9	8.8
336	1080	30	ARCH ST	W FULTON ST	W WALNUT ST	Local	130	44	61	95	35	5	Moderate	10.0	9.9	7.6	10.0	10.0	10.0	10.0	9.2	8.7
1060	1080	35	ARCH ST	W WALNUT ST	W LEMON ST	Local	580	34	35	34	52	13	Moderate	9.4	8.8	6.6	10.0	10.0	10.0	10.0	9.4	8.4
403	1090	5	ATLANTIC AVE	NORTH ST	CHESTER ST	Local	240	29	54	44	45	2	Moderate	9.9	9.8	8.0	10.0	10.0	9.1	10.0	10.0	7.9
982	1100	5	AYRES CT	MCCASKEY AVE	EAST END	Local	306	82	94	89	4	2	Moderate	10.0	9.8	10.0	10.0	10.0	10.0	9.1	10.0	10.0
289	1110	5	BAY ST	PEARL ST	38 ALY	Local	152	61	80	73	17	3	Moderate	9.3	10.0	8.9	10.0	10.0	10.0	10.0	9.5	10.0
304	1110	10	BAY ST	36 ALY	PEARL ST	Local	135	25	3	10	82	15	Moderate	9.5	9.9	6.9	10.0	10.0	7.2	10.0	7.5	6.7
286	1110	15	BAY ST	38 ALY	36 ALY	Local	216	53	46	47	43	11	Moderate	9.2	9.0	8.4	10.0	9.7	10.0	10.0	9.4	7.6
659	1110	20	BAY ST	RUBY ST	38 ALY	Local	137	50	64	58	27	9	Moderate	9.4	9.7	7.9	10.0	10.0	10.0	10.0	8.8	10.0

ED_006502_00000068-00126

City of Lancaster
Inventory and Condition Summary

Segment ID	Street No	Block No	Street Name	From Street	To Street	Classification	Length (ft)	Pavement Condition: Roughness Index (RI)	Surface Distress Index (SDI)	Pavement Condition Index (PCI)	Sum of Load Associated Deducts	Sum of Non-Load Associated Deducts	Strength	Distress Ratings: Rutting(ACP Only)	L&T Cracking Linear Cracking	Alligator Cracking Divided Slab / Blow Up	Map Cracking Corner Brk / D Crk	Edge Cracking Joint Spall / Sealant	DistortionsFaulting	Bleeding Polished Aggregate	Raveling Scaling / CAL	Patches Patching
1818	1110	25	BAY ST	39 ALY	RUBY ST	Local	151	47	30	34	67	3	Weak	8.8	9.6	6.2	10.0	10.0	10.0	10.0	10.0	7.8
239	1110	30	BAY ST	134 ALY	39 ALY	Local	288	36	32	32	54	14	Moderate	9.8	8.2	5.9	10.0	10.0	10.0	10.0	10.0	8.6
1375	1110	35	BAY ST	CORAL ST	134 ALY	Local	132	35	44	40	47	9	Moderate	9.3	8.9	7.5	10.0	10.0	10.0	10.0	10.0	8.1
191	1120	5	BEAVER ST	SEYMOUR ST	FURNACE ST	Local	501	42	26	30	56	18	Moderate	7.4	9.0	7.4	10.0	10.0	9.9	10.0	8.2	9.4
1033	1120	10	BEAVER ST	HAGER ST	SEYMOUR ST	Local	495	44	30	34	55	15	Moderate	8.0	8.9	6.9	10.0	10.0	10.0	10.0	8.9	9.4
696	1120	15	BEAVER ST	HAZEL ST	HAGER ST	Local	663	47	22	29	55	22	Moderate	8.3	9.0	7.2	10.0	9.9	10.0	10.0	7.4	8.6
754	1120	20	BEAVER ST	W ANDREW ST	HAZEL ST	Local	667	39	8	17	82	10	Weak	8.3	8.9	5.0	10.0	10.0	10.0	10.0	9.8	8.1
2080	1120	25	BEAVER ST	CONESTOGA ST	W ANDREW ST	Local	615	33	18	22	69	13	Moderate	7.9	8.6	7.0	10.0	10.0	9.8	10.0	9.7	7.7
630	1120	30	BEAVER ST	W FARNUM ST	CONESTOGA ST	Local	574	48	59	54	23	19	Moderate	9.0	8.1	8.9	10.0	10.0	10.0	10.0	9.3	9.7
1205	1120	35	BEAVER ST	71 ALY	W FARNUM ST	Local	444	42	62	54	30	8	Moderate	9.9	9.2	7.9	10.0	10.0	10.0	10.0	9.6	8.9
237	1120	40	BEAVER ST	W VINE ST	71 ALY	Local	126	60	79	72	18	3	Moderate	10.0	9.7	8.2	10.0	10.0	10.0	10.0	10.0	10.0
2016	1120	45	BEAVER ST	W MIFFLIN ST	W VINE ST	Local	305	59	78	71	15	6	Moderate	10.0	9.6	9.5	10.0	10.0	10.0	10.0	9.4	8.7
1071	1130	5	BELMONT ST	CIRCLE AVE	BELMONT ST @TEE	Local	251	45	28	32	63	9	Weak	9.0	9.3	7.1	10.0	10.0	6.4	10.0	9.5	10.0
2078	1130	10	BELMONT ST	NORTH END	BELMONT ST @TEE	Local	150	66	84	77	0	16	Moderate	10.0	9.3	10.0	10.0	10.0	10.0	10.0	8.2	10.0
2225	1140	5	BELMONT ST	BELMONT ST @TEE	SE END	Local	172	36	12	19	64	24	Moderate	9.6	9.0	6.5	10.0	9.7	6.6	10.0	7.0	10.0
1990	1150	5	BLUEBIRD DR	CITY LIMITS	BLUEBIRD DR @WYE	Local	108	50	72	64	28	0	Moderate	7.1	10.0	10.0	10.0	10.0	10.0	10.0	10.0	10.0
1992	1150	10	BLUEBIRD DR	BLUEBIRD DR @WYE	BLUEBIRD DR @WYE	Local	204	90	100	96	0	0	Moderate	10.0	10.0	10.0	10.0	10.0	10.0	10.0	10.0	10.0
1991	1160	5	BLUEBIRD DR	BLUEBIRD DR @WYE	BLUEBIRD DR @WYE	Local	209	90	100	96	0	0	Moderate	10.0	10.0	10.0	10.0	10.0	10.0	10.0	10.0	10.0
1989	1160	10	BLUEBIRD DR	BLUEBIRD DR @WYE	WARBLER RD	Local	627	76	85	82	11	4	Moderate	9.1	9.5	10.0	10.0	9.5	10.0	10.0	10.0	10.0
189	1170	5	BRANDON CT	WABANK ST	NW END	Local	297	39	56	49	19	25	Strong	10.0	8.4	8.1	9.9	10.0	10.0	10.0	7.9	10.0
2289	1180	5	BRENDLE ALY	EUCLID AVE	CITY LIMITS	Alley	763	34	3	12	82	15	Moderate	10.0	10.0	6.5	10.0	8.5	7.0	10.0	7.2	7.6
1424	1190	5	BRIAN RD	NORTH END	GLENN RD	Local	112	30	61	50	0	39	Strong	10.0	6.3	10.0	10.0	10.0	10.0	10.0	8.4	10.0
560	1200	5	BROAD ST	CIRCLE AVE	ALMANAC AVE	Arterial	603	68	53	56	25	22	Moderate	9.3	7.5	8.4	10.0	10.0	9.8	10.0	9.5	9.9
1604	1200	10	BROAD ST	CLERMONT AVE	CIRCLE AVE	Arterial	931	75	44	52	40	16	Moderate	9.4	8.4	6.9	9.9	10.0	9.7	10.0	9.4	9.8
1309	1200	15	BROAD ST	S CONESTOGA DR	CLERMONT AVE	Arterial	298	63	63	61	20	17	Moderate	10.0	8.1	8.0	10.0	10.0	10.0	10.0	9.7	10.0
1362	1200	20	BROAD ST	N BROAD ST	S CONESTOGA DR	Arterial	1,474	64	26	37	43	30	Moderate	9.9	7.8	6.7	9.5	10.0	9.0	10.0	8.2	9.7
1562	1200	25	BROAD ST	S BROAD ST	CLARK ST	Arterial	216	60	43	47	47	10	Weak	8.2	9.6	9.7	10.0	10.0	6.0	10.0	8.8	10.0
954	1200	30	BROAD ST	CLARK ST	ALLEY A	Arterial	151	89	98	94	2	0	Moderate	10.0	10.0	10.0	10.0	10.0	9.7	10.0	10.0	10.0
56	1200	35	BROAD ST	ALLEY A	E ORANGE ST	Arterial	159	67	85	78	14	1	Moderate	10.0	9.9	10.0	10.0	10.0	9.4	10.0	10.0	8.9
1151	1200	40	BROAD ST	E ORANGE ST	GROFFTOWN RD	Arterial	292	51	21	29	60	19	Moderate	8.6	8.0	7.5	10.0	10.0	9.8	10.0	9.3	7.4
1603	1200	45	BROAD ST	GROFFTOWN RD	E CHESTNUT ST	Arterial	300	53	40	43	33	27	Moderate	10.0	6.8	7.4	10.0	10.0	10.0	10.0	9.8	9.1
2229	1200	50	BROAD ST	E CHESTNUT ST	E FULTON ST	Arterial	284	57	63	60	29	8	Moderate	9.2	8.9	9.5	10.0	10.0	9.5	10.0	10.0	8.4
196	1200	55	BROAD ST	E FULTON ST	E WALNUT ST	Arterial	289	61	56	56	30	14	Moderate	10.0	8.3	8.9	10.0	10.0	8.7	10.0	9.8	8.8
2323	1200	60	BROAD ST	E WALNUT ST	E MADISON ST	Collector	256	67	26	38	28	47	Strong	10.0	6.0	7.2	8.1	10.0	10.0	10.0	9.3	10.0
832	1200	65	BROAD ST	E MADISON ST	LEHIGH AVE	Collector	257	50	20	29	42	37	Strong	8.2	5.7	7.5	10.0	10.0	10.0	10.0	9.5	10.0
2232	1210	5	BROWNING RD	LONGFELLOW DR	CHAUCER LN	Local	2,065	64	40	47	47	13	Weak	8.9	8.4	7.6	10.0	10.0	9.9	10.0	10.0	8.5
2231	1210	10	BROWNING RD	CHAUCER LN	HOSTETTER LN	Local	682	46	15	25	66	18	Moderate	7.6	7.9	6.2	10.0	10.0	10.0	10.0	9.7	9.3
2230	1210	15	BROWNING RD	HOSTETTER LN	LONGFELLOW DR	Local	714	63	55	56	28	17	Moderate	10.0	8.0	7.3	10.0	10.0	10.0	10.0	9.9	9.9
2121	1220	5	BUCHANAN AVE	STATE ST	CITY LIMITS	Collector	60	39	46	42	36	18	Moderate	7.3	7.7	10.0	10.0	10.0	10.0	10.0	10.0	8.8
578	1220	10	BUCHANAN AVE	RACE AVE	STATE ST	Collector	425	55	30	37	47	23	Moderate	6.8	8.1	8.6	10.0	10.0	10.0	10.0	8.6	9.7
480	1220	15	BUCHANAN AVE	N WEST END AVE	RACE AVE	Collector	707	78	92	87	3	5	Moderate	9.9	9.7	10.0	10.0	10.0	10.0	10.0	9.7	9.7
840	1220	20	BUCHANAN AVE	W LEMON ST	N WEST END AVE	Collector	581	53	66	60	24	10	Moderate	8.2	9.0	10.0	10.0	10.0	10.0	10.0	9.6	9.1
1329	1230	5	BURROWES AVE	N MARSHALL ST	N FRANKLIN ST	Local	664	59	78	100	8	14	Moderate	10.0	8.4	9.9	10.0	10.0	9.2	9.3	9.1	9.7
960	1230	10	BURROWES AVE	N FRANKLIN ST	N RESERVOIR ST	Local	656	41	18	25	64	18	Moderate	9.3	9.2	6.6	10.0	7.2	10.0	10.0	7.9	8.6
127	1230	15	BURROWES AVE	N RESERVOIR ST	E ROSS ST	Local	763	43	32	34	62	6	Weak	9.6	9.6	7.4	10.0	8.7	9.5	10.0	9.5	7.2
2370	1240	5	BUTTERCUP RD	CITY LIMITS	TENNYSON DR	Local	289	38	24	28	61	15	Moderate	8.1	8.1	6.6	10.0	10.0	10.0	10.0	10.0	9.0
245	1240	10	BUTTERCUP RD	TENNYSON DR	WHITTIER LN	Local	362	40	40	39	52	8	Moderate	8.9	9.0	8.0	10.0	10.0	10.0	10.0	10.0	7.3
1877	1250	5	CALDER RD	CITY LIMITS	MANHEIM PIKE	Local	408	64	75	71	13	11	Moderate	10.0	8.8	8.9	10.0	9.6	10.0	10.0	9.7	10.0
786	1260	5	CALVERT LN	WINTHROP DR	UNION ST	Local	555	32	32	31	56	12	Moderate	8.8	8.8	6.5	10.0	10.0	9.7	10.0	9.5	9.0
1905	1270	5	CALVERT LN	CHARLES RD	WINTHROP DR	Local	257	20	33	28	57	10	Moderate	9.0	9.4	6.6	10.0	9.1	9.8	10.0	9.0	9.0
2338	1280	5	CAMPBELL AVE	MANOR ST	W FILBERT ST	Local	356	62	81	74	9	10	Moderate	9.9	9.3	10.0	10.0	8.5	10.0	10.0	9.3	9.7
658	1290	5	CAMPBELL AVE	S MARY ST	MANOR ST	Local	286	34	47	41	22	31	Strong	9.7	9.2	10.0	10.0	9.6	10.0	10.0	5.5	7.8
1142	1300	5	CANARY LN	8 ALY	4 ALY	Local	125	69	88	81	4	9	Moderate	10.0	10.0	10.0	10.0	9.2	10.0	10.0	8.4	10.0
1022	1300	10	CANARY LN	4 ALY	2 ALY	Local	96	70	89	82	11	0	Moderate	10.0	10.0	10.0	10.0	7.5	10.0	10.0	10.0	10.0
1016	1310	5	CAROLINE ST	MANOR ST	CRYSTAL ST	Local	490	63	79	73	10	11	Moderate	10.0	8.6	10.0	10.0	10.0	10.0	10.0	10.0	8.8
197	4512	5	CHAMBERS ST	SPRUCE ST	EOP	Local	151	69	75	72	8	18	Moderate	10.0	8.5	10.0	10.0	10.0	10.0	10.0	9.0	9.0

ED_006502_00000068-00127

City of Lancaster
Inventory and Condition Summary

Segment ID	Street No	Block No	Street Name	From Street	To Street	Classification	Length (ft)	Pavement Condition: Roughness Index (RI)	Surface Distress Index (SDI)	Pavement Condition Index (PCI)	Sum of Load Associated Deducts	Sum of Non-Load Associated Deducts	Strength	Distress Ratings: Rutting(ACP Only)	L&T Cracking Linear Cracking	Alligator Cracking Divided Slab / Blow Up	Map Cracking Corner Brk / D Crk	Edge Cracking Joint Spall / Sealant	DistortionsFaulting	Bleeding Polished Aggregate	Raveling Scaling / CAL	Patches Patching
310	1320	5	CHARLES RD	CITY LIMITS	FREMONT ST	Collector	123	49	39	40	41	21	Moderate	8.5	7.4	7.8	10.0	9.1	10.0	10.0	10.0	10.0
1063	1320	10	CHARLES RD	FREMONT ST	UNION ST	Collector	442	54	27	34	62	11	Weak	10.0	8.6	7.0	10.0	5.5	8.5	10.0	10.0	9.9
1900	1320	15	CHARLES RD	UNION ST	CALVERT LN	Collector	291	55	53	52	23	24	Moderate	10.0	7.3	8.5	10.0	10.0	9.6	10.0	9.5	9.3
1927	1330	5	CHARLES RD	CITY LIMITS NW	CITY LIMITS SE	Collector	146	50	58	54	23	20	Moderate	10.0	7.9	8.7	10.0	10.0	10.0	10.0	9.5	8.8
2263	1330	10	CHARLES RD	CITY LIMITS	WABANK RD	Collector	146	58	49	50	32	20	Moderate	10.0	7.9	8.6	10.0	10.0	10.0	10.0	9.4	7.8
1881	1340	5	CHARLES RD	CITY LIMITS NW	CITY LIMITS SE	Collector	229	90	100	96	0	0	Moderate	10.0	10.0	10.0	10.0	10.0	10.0	10.0	10.0	10.0
1880	1340	10	CHARLES RD	CITY LIMITS NW	CITY LIMITS SE	Collector	24	46	67	59	32	2	Moderate	6.7	9.8	10.0	10.0	10.0	10.0	10.0	10.0	10.0
1258	1350	5	CHARLOTTE ST	W KING ST	W GRANT ST	Local	292	61	36	43	38	26	Moderate	8.0	7.1	8.1	10.0	10.0	10.0	10.0	9.5	10.0
462	1350	10	CHARLOTTE ST	W GRANT ST	W ORANGE ST	Local	290	45	42	42	37	21	Moderate	8.1	7.4	8.6	10.0	10.0	10.0	10.0	10.0	9.3
439	1350	15	CHARLOTTE ST	W ORANGE ST	W MARION ST	Local	291	34	11	17	77	12	Weak	6.3	8.8	8.8	10.0	10.0	8.3	10.0	9.6	7.7
1355	1350	20	CHARLOTTE ST	W MARION ST	W CHESTNUT ST	Local	308	36	46	42	28	26	Strong	9.8	8.2	8.2	9.0	10.0	9.3	10.0	8.9	9.5
1354	1350	25	CHARLOTTE ST	W CHESTNUT ST	W WALNUT ST	Local	597	45	55	50	26	20	Moderate	10.0	8.0	8.6	10.0	10.0	9.5	10.0	9.3	9.0
1250	1350	30	CHARLOTTE ST	W WALNUT ST	W MADISON ST	Local	398	88	97	93	0	3	Moderate	10.0	9.6	10.0	10.0	10.0	10.0	10.0	10.0	10.0
213	1350	35	CHARLOTTE ST	W MADISON ST	W LEMON ST	Local	184	88	97	93	3	0	Moderate	10.0	10.0	10.0	10.0	10.0	10.0	10.0	10.0	9.6
1344	1350	40	CHARLOTTE ST	W LEMON ST	W JAMES ST	Local	583	82	94	89	0	6	Moderate	10.0	10.0	10.0	10.0	10.0	10.0	10.0	8.9	10.0
142	1350	45	CHARLOTTE ST	W JAMES ST	W FREDERICK ST	Local	544	63	76	71	16	9	Moderate	10.0	8.9	9.3	10.0	10.0	10.0	10.0	10.0	9.0
831	1350	50	CHARLOTTE ST	W FREDERICK ST	HARRISBURG AVE	Local	541	66	84	77	3	13	Moderate	10.0	8.4	9.7	10.0	10.0	10.0	10.0	10.0	10.0
1339	1360	5	CHARLOTTE ST	W LIBERTY ST	CITY LIMITS	Local	180	66	24	37	70	6	Weak	10.0	10.0	4.4	10.0	10.0	10.0	10.0	9.0	8.3
2286	1360	10	CHARLOTTE ST	CITY LIMITS	JACKSON ST	Local	156	43	36	37	55	9	Moderate	10.0	9.5	5.2	10.0	10.0	10.0	10.0	9.1	9.1
2285	1370	5	CHARLOTTE ST	JACKSON ST	LINCOLN ST	Local	279	90	100	96	0	0	Moderate	10.0	10.0	10.0	10.0	10.0	10.0	10.0	10.0	10.0
1197	1380	5	CHAUCER LN	WHITTIER LN	LONGFELLOW DR	Local	378	89	97	93	0	3	Moderate	10.0	9.7	10.0	10.0	10.0	10.0	10.0	10.0	10.0
677	1380	10	CHAUCER LN	LONGFELLOW DR	BROWNING RD	Local	373	90	99	95	1	0	Moderate	10.0	10.0	10.0	10.0	10.0	10.0	10.0	10.0	9.9
2017	1390	5	CHERRY ST	E GRANT ST	E ORANGE ST	Local	288	55	76	68	24	0	Moderate	9.7	10.0	10.0	10.0	10.0	10.0	10.0	10.0	7.3
1624	1390	10	CHERRY ST	E ORANGE ST	E MARION ST	Local	280	84	95	90	0	5	Moderate	10.0	9.6	10.0	10.0	10.0	10.0	10.0	9.6	10.0
360	1390	15	CHERRY ST	E MARION ST	E CHESTNUT ST	Local	300	56	76	68	22	2	Moderate	9.2	9.8	9.1	10.0	10.0	10.0	10.0	9.9	9.3
615	1390	20	CHERRY ST	E CHESTNUT ST	E FULTON ST	Local	412	26	32	29	53	15	Moderate	10.0	8.1	5.9	10.0	10.0	10.0	10.0	10.0	8.5
1937	1390	25	CHERRY ST	E FULTON ST	E WALNUT ST	Local	165	33	40	37	48	12	Moderate	10.0	9.3	5.9	10.0	10.0	10.0	10.0	8.9	9.1
215	1390	30	CHERRY ST	E WALNUT ST	E MADISON ST	Local	288	25	46	38	39	15	Moderate	9.2	8.7	8.7	10.0	10.0	10.0	10.0	9.1	7.8
203	1390	35	CHERRY ST	E MADISON ST	E LEMON ST	Local	293	44	28	32	59	13	Moderate	8.9	9.1	6.0	10.0	10.0	10.0	10.0	9.0	8.9
146	1390	40	CHERRY ST	E LEMON ST	SPRUCE ST	Local	289	42	64	55	34	2	Moderate	10.0	9.8	8.5	10.0	10.0	10.0	10.0	10.0	7.6
117	1390	45	CHERRY ST	SPRUCE ST	E JAMES ST	Local	295	50	72	64	17	11	Moderate	9.7	9.0	8.6	10.0	10.0	10.0	10.0	9.5	10.0
96	1400	5	CHERRY ST	E FREDERICK ST	E NEW ST	Local	394	39	27	30	60	13	Moderate	7.8	8.6	7.4	10.0	10.0	10.0	10.0	9.6	8.4
1922	1400	10	CHERRY ST	E NEW ST	E CLAY ST	Local	386	55	75	67	17	9	Moderate	9.5	9.2	10.0	10.0	9.8	10.0	10.0	9.5	8.7
128	1400	15	CHERRY ST	E CLAY ST	E ROSS ST	Local	412	51	73	64	21	7	Moderate	9.9	9.7	8.1	10.0	10.0	10.0	10.0	9.1	10.0
2316	1400	20	CHERRY ST	E ROSS ST	E LIBERTY ST	Local	411	39	51	46	42	7	Moderate	6.5	9.3	9.2	10.0	10.0	10.0	10.0	9.7	10.0
699	1410	5	CHESAPEAKE ST	S QUEEN ST	12 ALY	Arterial	174	70	90	82	10	1	Moderate	10.0	9.9	10.0	10.0	10.0	10.0	10.0	10.0	8.8
1852	1410	10	CHESAPEAKE ST	12 ALY	E STRAWBERRY ST	Arterial	1,610	70	73	71	17	10	Moderate	9.7	8.9	9.2	10.0	9.8	10.0	10.0	9.8	9.4
1400	1410	15	CHESAPEAKE ST	E STRAWBERRY ST	S DUKE ST	Arterial	898	57	59	57	30	11	Moderate	9.7	8.8	7.6	10.0	10.0	10.0	10.0	9.6	9.7
1396	1410	20	CHESAPEAKE ST	S DUKE ST	S LIME ST	Arterial	236	46	32	35	52	16	Moderate	8.8	8.0	8.0	10.0	10.0	9.3	10.0	10.0	8.0
746	1410	25	CHESAPEAKE ST	S LIME ST	PLAZA LN	Arterial	109	59	63	60	18	19	Moderate	10.0	7.7	10.0	10.0	10.0	10.0	10.0	10.0	7.7
744	1410	30	CHESAPEAKE ST	PLAZA LN	S ANN ST	Arterial	168	52	56	53	23	20	Moderate	8.9	7.4	10.0	10.0	10.0	10.0	10.0	10.0	8.4
772	1410	35	CHESAPEAKE ST	S ANN ST	HARRISON ST	Arterial	263	41	22	27	71	7	Weak	7.1	9.1	8.9	10.0	10.0	6.7	10.0	10.0	8.9
740	1410	40	CHESAPEAKE ST	HARRISON ST	S MARSHALL ST	Arterial	264	65	44	49	38	18	Moderate	10.0	7.8	7.0	10.0	10.0	10.0	10.0	9.8	9.0
1394	1410	45	CHESAPEAKE ST	S MARSHALL ST	STEVENS AVE	Arterial	264	66	61	61	22	17	Moderate	10.0	8.1	8.4	10.0	10.0	10.0	10.0	9.8	9.2
429	1410	50	CHESAPEAKE ST	STEVENS AVE	S FRANKLIN ST	Arterial	139	64	31	40	49	20	Moderate	8.3	7.5	6.7	10.0	10.0	10.0	10.0	10.0	10.0
1587	1410	55	CHESAPEAKE ST	S FRANKLIN ST	ALMANAC AVE	Arterial	435	61	39	45	36	24	Moderate	9.1	7.2	7.8	10.0	10.0	9.2	10.0	9.6	10.0
621	1420	5	CHESTER ST	ATLANTIC AVE	E STRAWBERRY ST	Local	376	49	40	42	41	19	Moderate	8.9	8.8	7.3	10.0	10.0	10.0	10.0	8.4	9.6
684	1420	10	CHESTER ST	S CHRISTIAN ST	ATLANTIC AVE	Local	216	46	43	43	41	16	Moderate	8.9	8.6	7.7	10.0	10.0	10.0	10.0	9.1	9.1
1315	1420	15	CHESTER ST	S DUKE ST	S CHRISTIAN ST	Local	410	50	48	47	34	18	Moderate	8.8	8.3	8.3	10.0	10.0	10.0	10.0	9.2	9.2
1283	1430	5	CHESTER ST	S LIME ST	ROCKLAND ST	Local	399	64	83	76	16	1	Moderate	9.9	9.9	10.0	10.0	10.0	10.0	10.0	10.0	8.1
159	1430	10	CHESTER ST	PERSHING AVE	S LIME ST	Local	490	37	33	33	57	10	Moderate	9.0	8.7	6.8	10.0	10.0	10.0	10.0	10.0	8.1
1407	1430	15	CHESTER ST	S SHIPPEN ST	PERSHING AVE	Local	259	56	76	68	24	0	Moderate	10.0	9.9	9.5	10.0	10.0	8.7	10.0	10.0	8.8
1528	1430	20	CHESTER ST	22 ALY	S SHIPPEN ST	Local	159	75	69	70	29	2	Weak	7.7	10.0	10.0	10.0	10.0	9.0	10.0	9.7	10.0
939	1430	25	CHESTER ST	EAST END AVE	22 ALY	Local	245	68	84	78	15	1	Moderate	10.0	9.9	10.0	10.0	10.0	10.0	10.0	10.0	8.1
395	1440	5	CHESTNUT ST	ELM ST	MARIETTA AVE	Arterial	496	57	51	51	35	14	Moderate	10.0	8.7	7.6	10.0	10.0	10.0	10.0	9.3	8.6
1657	1440	10	CHESTNUT ST	NEVIN ST	ELM ST	Arterial	427	55	40	43	36	24	Moderate	8.2	8.5	8.2	10.0	10.0	10.0	10.0	7.9	9.8

ED_006502_00000068-00128

City of Lancaster
Inventory and Condition Summary

Segment ID	Street No	Block No	Street Name	From Street	To Street	Classification	Length (ft)	Pavement Condition: Roughness Index (RI)	Surface Distress Index (SDI)	Pavement Condition Index (PCI)	Sum of Load Associated Deducts	Sum of Non-Load Associated Deducts	Strength	Distress Ratings: Rutting(ACP Only)	L&T Cracking Linear Cracking	Alligator Cracking Divided Slab / Blow Up	Map Cracking Corner Brk / D Crk	Edge Cracking Joint Spall / Sealant	DistortionsFaulting	Bleeding Polished Aggregate	Raveling Scaling / CAL	Patches Patching
381	1440	15	CHESTNUT ST	N PINE ST	NEVIN ST	Arterial	366	52	33	38	48	19	Moderate	7.0	8.8	8.4	10.0	10.0	9.7	10.0	8.3	9.9
379	1440	20	CHESTNUT ST	N MARY ST	N PINE ST	Arterial	349	45	10	21	76	14	Weak	6.4	8.6	7.1	10.0	10.0	10.0	10.0	9.5	8.5
377	1440	25	CHESTNUT ST	LANCASTER AVE	N MARY ST	Arterial	285	42	6	16	81	13	Weak	6.6	8.7	6.1	10.0	10.0	8.9	10.0	9.6	9.7
1974	1440	30	CHESTNUT ST	N CHARLOTTE ST	LANCASTER AVE	Arterial	290	50	15	25	72	13	Weak	7.0	8.6	7.5	10.0	10.0	8.1	10.0	9.6	9.3
369	1440	35	CHESTNUT ST	N CONCORD ST	N CHARLOTTE ST	Arterial	302	42	52	47	27	21	Moderate	7.5	7.3	10.0	10.0	10.0	10.0	10.0	10.0	9.6
364	1440	40	CHESTNUT ST	N MULBERRY ST	N CONCORD ST	Arterial	290	49	57	53	22	21	Moderate	8.6	7.4	9.1	10.0	10.0	10.0	10.0	10.0	9.9
1560	1440	45	CHESTNUT ST	N ARCH ST	N MULBERRY ST	Arterial	289	50	68	61	21	11	Moderate	10.0	8.6	8.6	10.0	10.0	10.0	10.0	10.0	9.2
1129	1440	50	CHESTNUT ST	N WATER ST	N ARCH ST	Arterial	280	52	18	28	60	22	Moderate	8.0	7.3	6.5	10.0	10.0	10.0	10.0	10.0	9.2
359	1440	55	CHESTNUT ST	N PRINCE ST	N WATER ST	Arterial	198	27	9	14	81	10	Weak	6.6	8.7	7.4	10.0	10.0	9.0	10.0	10.0	8.1
357	1440	60	CHESTNUT ST	N MARKET ST	N PRINCE ST	Arterial	289	39	63	53	30	8	Moderate	10.0	9.0	8.0	10.0	10.0	10.0	10.0	10.0	8.8
1469	1440	65	CHESTNUT ST	N QUEEN ST	N MARKET ST	Arterial	295	59	59	57	28	13	Moderate	10.0	8.3	7.4	10.0	10.0	10.0	10.0	10.0	9.8
354	1440	70	CHESTNUT ST	W CHESTNUT ST	N CHRISTIAN ST	Arterial	283	44	47	44	37	17	Moderate	10.0	7.9	8.7	10.0	10.0	10.0	10.0	10.0	7.0
351	1440	75	CHESTNUT ST	N CHRISTIAN ST	N DUKE ST	Arterial	289	47	56	51	29	15	Moderate	8.9	8.1	8.5	10.0	10.0	9.5	10.0	10.0	10.0
348	1440	80	CHESTNUT ST	N DUKE ST	N CHERRY ST	Arterial	283	66	84	77	6	10	Moderate	10.0	9.0	9.6	10.0	10.0	10.0	10.0	9.6	9.8
346	1440	85	CHESTNUT ST	N CHERRY ST	N LIME ST	Arterial	370	91	86	87	11	3	Moderate	10.0	9.6	10.0	10.0	10.0	10.0	10.0	10.0	8.7
2019	1440	90	CHESTNUT ST	N LIME ST	N SHIPPEN ST	Arterial	581	62	61	60	32	7	Moderate	9.0	9.1	8.5	10.0	10.0	10.0	10.0	10.0	9.1
1807	1440	95	CHESTNUT ST	N SHIPPEN ST	N PLUM ST	Arterial	619	83	67	71	27	6	Weak	10.0	9.2	8.1	10.0	10.0	9.7	10.0	10.0	9.3
1102	1440	100	CHESTNUT ST	N PLUM ST	SHERMAN ST	Arterial	243	56	56	54	21	23	Moderate	10.0	7.2	7.9	10.0	10.0	10.0	10.0	9.8	10.0
1557	1440	105	CHESTNUT ST	SHERMAN ST	N ANN ST	Arterial	338	59	58	57	19	23	Moderate	10.0	7.4	8.1	10.0	10.0	10.0	10.0	9.7	10.0
1957	1440	110	CHESTNUT ST	N ANN ST	N MARSHALL ST	Arterial	528	77	89	84	10	2	Moderate	10.0	9.8	10.0	10.0	10.0	10.0	10.0	10.0	8.8
612	1440	115	CHESTNUT ST	N MARSHALL ST	N FRANKLIN ST	Arterial	546	72	82	78	13	5	Moderate	9.6	9.3	10.0	10.0	10.0	9.9	10.0	10.0	9.0
1365	1440	120	CHESTNUT ST	N FRANKLIN ST	N RESERVOIR ST	Arterial	546	77	90	85	8	3	Moderate	10.0	9.7	10.0	10.0	10.0	10.0	10.0	10.0	9.0
1337	1440	125	CHESTNUT ST	N RESERVOIR ST	N BROAD ST	Arterial	576	73	81	78	12	7	Moderate	9.2	9.1	9.6	10.0	10.0	10.0	10.0	10.0	9.9
1336	1440	130	CHESTNUT ST	N BROAD ST	CITY LIMITS	Arterial	73	68	87	80	5	8	Moderate	10.0	9.0	9.7	10.0	10.0	10.0	10.0	10.0	9.8
679	1450	5	CHICKADEE RD	WARBLER RD	KILLDEER RD	Local	777	75	91	85	0	9	Moderate	10.0	9.1	10.0	10.0	10.0	10.0	10.0	9.8	10.0
586	1460	5	CHRISTIAN ST	CHURCH ST	HOWARD AVE	Local	262	60	79	72	15	6	Moderate	8.7	9.3	10.0	10.0	10.0	10.0	10.0	10.0	9.7
2073	1460	10	CHRISTIAN ST	HOWARD AVE	LOCUST ST	Local	242	85	95	91	2	2	Moderate	10.0	9.7	10.0	10.0	10.0	10.0	10.0	10.0	9.7
1433	1460	15	CHRISTIAN ST	LOCUST ST	NORTH ST	Local	222	68	63	64	28	9	Moderate	10.0	10.0	9.0	10.0	10.0	10.0	10.0	8.4	7.8
705	1460	20	CHRISTIAN ST	NORTH ST	CHESTER ST	Local	241	41	18	25	65	17	Moderate	8.9	9.6	7.3	10.0	10.0	10.0	10.0	7.4	6.6
1722	1460	25	CHRISTIAN ST	CHESTER ST	GREEN ST	Local	242	35	37	35	48	14	Moderate	8.4	9.0	7.3	10.0	10.0	10.0	10.0	8.9	9.3
1723	1460	30	CHRISTIAN ST	GREEN ST	7 ALY	Local	123	61	80	73	10	10	Moderate	10.0	9.2	9.0	10.0	10.0	10.0	10.0	9.5	10.0
707	1460	35	CHRISTIAN ST	7 ALY	WOODWARD ST	Local	127	58	78	70	8	15	Moderate	10.0	9.2	9.2	10.0	10.0	10.0	10.0	8.5	10.0
717	1460	40	CHRISTIAN ST	WOODWARD ST	WHITE OWL ALY	Local	128	61	80	72	13	7	Moderate	10.0	9.3	8.7	10.0	10.0	10.0	10.0	9.7	10.0
719	1460	45	CHRISTIAN ST	WHITE OWL ALY	DAUPHIN ST	Local	107	61	64	62	29	7	Moderate	7.9	9.5	9.1	10.0	10.0	10.0	10.0	9.5	10.0
1438	1460	50	CHRISTIAN ST	DAUPHIN ST	TERRACE RD	Local	216	40	60	52	28	12	Moderate	10.0	9.4	8.8	10.0	10.0	10.0	10.0	8.8	8.0
2083	1460	55	CHRISTIAN ST	TERRACE RD	JUNIATA ST	Local	208	35	58	49	32	9	Moderate	10.0	9.5	8.5	10.0	10.0	10.0	10.0	9.1	7.8
554	1470	5	CHRISTIAN ST	E FARNUM ST	CHURCH ST	Local	245	40	35	35	49	16	Moderate	9.4	9.0	6.4	10.0	10.0	9.0	10.0	8.5	10.0
1718	1470	10	CHRISTIAN ST	WASHINGTON ST	E FARNUM ST	Local	271	67	86	79	14	0	Moderate	8.8	10.0	10.0	10.0	10.0	9.9	10.0	10.0	9.7
267	1470	15	CHRISTIAN ST	E VINE ST	WASHINGTON ST	Local	299	75	92	86	6	2	Moderate	9.9	9.9	10.0	10.0	9.6	10.0	10.0	9.8	9.6
1996	1480	5	CHRISTIAN ST	E KING ST	E GRANT ST	Local	288	48	68	60	17	15	Moderate	9.9	8.6	9.6	10.0	10.0	10.0	10.0	9.3	8.4
1994	1480	10	CHRISTIAN ST	E GRANT ST	144 ALY	Local	292	79	93	88	7	0	Moderate	9.6	10.0	10.0	10.0	10.0	10.0	10.0	10.0	9.6
367	1490	5	CHRISTIAN ST	144 ALY	NORTH END	Local	128	41	35	35	42	23	Moderate	10.0	7.5	7.9	10.0	10.0	9.1	10.0	9.3	8.2
232	1500	5	CHRISTIAN ST	E CHESTNUT ST	E FULTON ST	Local	277	21	26	23	64	11	Moderate	8.9	9.3	7.1	10.0	10.0	10.0	10.0	9.1	7.0
326	1500	10	CHRISTIAN ST	E FULTON ST	E WALNUT ST	Local	302	32	40	36	48	12	Moderate	9.7	8.8	6.9	10.0	10.0	9.9	10.0	9.5	8.3
1347	1500	15	CHRISTIAN ST	E WALNUT ST	E LEMON ST	Local	581	36	46	41	43	11	Moderate	8.8	8.6	8.6	10.0	10.0	9.5	10.0	9.9	8.3
834	1500	20	CHRISTIAN ST	E LEMON ST	E JAMES ST	Local	585	56	76	69	13	10	Moderate	9.9	8.7	9.7	10.0	9.7	10.0	10.0	10.0	8.9
609	1500	25	CHRISTIAN ST	E JAMES ST	E FREDERICK ST	Local	700	88	97	93	0	3	Moderate	10.0	9.6	10.0	10.0	10.0	10.0	10.0	10.0	10.0
979	1500	30	CHRISTIAN ST	E FREDERICK ST	E NEW ST	Local	396	19	22	20	68	10	Moderate	10.0	9.3	6.3	10.0	10.0	9.2	10.0	9.3	6.8
1156	1500	35	CHRISTIAN ST	E NEW ST	E CLAY ST	Local	387	26	17	19	70	13	Moderate	10.0	8.8	5.9	10.0	10.0	10.0	10.0	9.3	6.4
133	1500	40	CHRISTIAN ST	E CLAY ST	E ROSS ST	Local	411	31	27	27	47	26	Moderate	9.7	8.7	5.6	10.0	10.0	10.0	10.0	7.2	9.9
2317	1500	45	CHRISTIAN ST	E ROSS ST	E LIBERTY ST	Local	417	52	24	32	65	11	Weak	9.9	9.3	3.8	10.0	9.6	10.0	10.0	9.0	9.9
1320	1510	5	CHURCH ST	S CHRISTIAN ST	S QUEEN ST	Arterial	358	64	44	49	39	16	Moderate	8.8	8.5	8.0	10.0	10.0	10.0	10.0	9.2	9.0
401	1510	10	CHURCH ST	S CHRISTIAN ST NE	S CHRISTIAN ST SW	Arterial	63	47	34	37	48	18	Moderate	8.1	8.4	8.2	10.0	10.0	10.0	9.8	9.2	8.6
2072	1510	15	CHURCH ST	S DUKE ST	S CHRISTIAN ST	Arterial	351	53	21	30	64	14	Weak	8.1	8.8	7.1	10.0	10.0	10.0	10.0	9.2	7.7
170	1510	20	CHURCH ST	S DUKE ST NE	S DUKE ST SW	Arterial	55	51	63	57	23	14	Moderate	10.0	8.6	10.0	10.0	10.0	10.0	10.0	9.4	7.1
2030	1510	25	CHURCH ST	ROCKLAND ST	S DUKE ST	Arterial	504	67	43	49	38	20	Moderate	10.0	8.2	7.6	10.0	10.0	10.0	10.0	9.0	8.3

ED_006502_00000068-00129

City of Lancaster
Inventory and Condition Summary

Segment ID	Street No	Block No	Street Name	From Street	To Street	Classification	Length (ft)	Pavement Condition: Roughness Index (RI)	Surface Distress Index (SDI)	Pavement Condition Index (PCI)	Sum of Load Associated Deducts	Sum of Non-Load Associated Deducts	Strength	Distress Ratings: Rutting(ACP Only)	L&T Cracking Linear Cracking	Alligator Cracking Divided Slab / Blow Up	Map Cracking Corner Brk / D Crk	Edge Cracking Joint Spall / Sealant	DistortionsFaulting	Bleeding Polished Aggregate	Raveling Scaling / CAL	Patches Patching
2029	1510	30	CHURCH ST	S LIME ST	ROCKLAND ST	Arterial	313	65	37	44	45	18	Moderate	9.3	8.2	7.1	10.0	10.0	10.0	10.0	9.3	8.7
2366	1510	35	CHURCH ST	E MIFFLIN ST	S LIME ST	Local	444	44	24	30	60	15	Moderate	9.4	8.6	7.2	10.0	10.0	10.0	10.0	9.3	6.6
1427	1510	40	CHURCH ST	PERSHING AVE	E MIFFLIN ST	Local	46	27	37	33	52	11	Moderate	8.6	9.1	7.3	10.0	10.0	10.0	10.0	9.3	8.6
2192	1510	45	CHURCH ST	S SHIPPEN ST	PERSHING AVE	Local	284	70	89	82	3	8	Moderate	10.0	9.2	10.0	10.0	10.0	10.0	10.0	9.7	9.6
1072	1520	5	CIRCLE AVE	THE PKWY	CIRCLE AVE @TEE	Local	897	66	42	49	33	25	Moderate	9.6	8.8	7.6	10.0	8.8	10.0	10.0	7.1	10.0
2155	1520	10	CIRCLE AVE	THE PKWY	CIRCLE AVE @TEE	Local	436	58	71	66	14	15	Moderate	9.8	8.7	9.1	10.0	10.0	10.0	10.0	9.1	9.6
1545	1530	5	CIRCLE AVE	CIRCLE AVE TEE	PLEASANT ST	Local	521	56	36	41	38	26	Moderate	10.0	8.8	7.3	10.0	8.1	9.7	10.0	7.1	10.0
2156	1540	5	CIRCLE AVE	THE PKWY	BELMONT ST	Local	284	61	80	72	11	9	Moderate	9.9	9.5	9.0	10.0	10.0	10.0	10.0	9.1	10.0
2032	1540	10	CIRCLE AVE	BELMONT ST	JUNIATA AVE	Local	205	90	100	96	0	0	Moderate	10.0	10.0	10.0	10.0	10.0	10.0	10.0	10.0	10.0
358	1550	5	CLARK ST	N BROAD ST	CITY LIMITS	Local	81	70	69	68	29	2	Weak	8.6	10.0	9.2	10.0	10.0	10.0	10.0	9.6	9.1
2147	1560	5	CLAY ST	STATE ST	N PRESIDENT AVE	Local	450	90	100	96	0	0	Moderate	10.0	10.0	10.0	10.0	10.0	10.0	10.0	10.0	10.0
136	1560	10	CLAY ST	RACE AVE	STATE ST	Local	457	87	96	92	4	0	Moderate	10.0	10.0	10.0	10.0	10.0	10.0	10.0	10.0	9.5
137	1570	5	CLAY ST	N MARKET ST	N PRINCE ST	Collector	255	37	24	27	66	10	Moderate	7.4	9.2	6.9	10.0	10.0	10.0	10.0	9.4	8.6
1155	1570	10	CLAY ST	E CLAY ST	N MARKET ST	Collector	284	39	15	22	75	9	Weak	7.1	9.2	6.4	10.0	10.0	10.0	10.0	9.5	8.5
1576	1570	15	CLAY ST	W CLAY ST	N CHRISTIAN ST	Collector	290	51	59	54	30	12	Moderate	8.6	8.9	10.0	10.0	10.0	10.0	10.0	9.5	8.0
1642	1570	20	CLAY ST	N CHRISTIAN ST	N DUKE ST	Collector	277	62	58	58	28	14	Moderate	10.0	8.5	10.0	10.0	10.0	8.6	10.0	9.6	7.8
131	1570	25	CLAY ST	N DUKE ST	N CHERRY ST	Collector	285	51	71	63	18	11	Moderate	10.0	8.6	10.0	10.0	10.0	10.0	10.0	10.0	7.7
1341	1570	30	CLAY ST	N CHERRY ST	N LIME ST	Collector	362	51	57	53	30	13	Moderate	8.5	8.8	10.0	10.0	10.0	9.4	10.0	9.3	8.5
125	1570	35	CLAY ST	N LIME ST	N JEFFERSON ST	Collector	238	53	66	60	14	20	Moderate	10.0	8.5	10.0	10.0	10.0	10.0	10.0	8.5	8.2
1317	1570	40	CLAY ST	N JEFFERSON ST	N SHIPPEN ST	Collector	385	69	54	58	28	18	Moderate	9.1	8.7	9.2	10.0	10.0	10.0	10.0	8.7	8.5
1919	1570	45	CLAY ST	N SHIPPEN ST	N PLUM ST	Collector	614	60	52	53	25	24	Moderate	10.0	8.6	8.9	10.0	10.0	10.0	10.0	7.7	8.3
1738	1570	50	CLAY ST	N PLUM ST	PARK AVE	Collector	585	54	40	43	38	21	Moderate	10.0	7.3	7.7	10.0	10.0	10.0	10.0	10.0	8.1
535	1580	5	CLERMONT AVE	STEVENS AVE	S FRANKLIN ST	Local	411	14	7	9	88	5	Weak	5.9	9.6	7.9	10.0	10.0	9.1	10.0	9.7	7.2
971	1590	5	CLERMONT AVE	S RESERVOIR ST	S BROAD ST	Local	466	57	53	53	40	8	Moderate	10.0	9.6	6.0	10.0	10.0	10.0	10.0	9.2	10.0
463	1600	5	COLLEGE AVE	COLUMBIA AVE	HAGER ALY	Arterial	284	58	70	65	25	4	Moderate	10.0	9.4	9.6	10.0	10.0	10.0	10.0	10.0	7.4
441	1600	10	COLLEGE AVE	HAGER ALY	MARIETTA AVE	Arterial	285	59	74	67	21	5	Moderate	10.0	9.3	9.3	10.0	9.7	10.0	10.0	10.0	8.3
1473	1600	15	COLLEGE AVE	MARIETTA AVE	W WALNUT ST	Arterial	685	49	62	56	24	15	Moderate	8.3	8.3	9.5	10.0	10.0	9.9	10.0	9.8	9.8
963	1600	20	COLLEGE AVE	W WALNUT ST	W LEMON ST	Arterial	638	52	64	58	24	13	Moderate	9.5	8.7	8.7	10.0	10.0	10.0	10.0	9.6	9.3
1755	1600	25	COLLEGE AVE	W LEMON ST	W JAMES ST	Arterial	616	61	51	53	30	18	Moderate	8.6	8.0	8.8	10.0	10.0	10.0	10.0	9.5	9.4
1331	1600	30	COLLEGE AVE	W JAMES ST	W FREDERICK ST	Arterial	594	56	49	49	35	16	Moderate	9.7	8.4	8.4	10.0	10.0	10.0	10.0	9.4	7.9
1647	1600	35	COLLEGE AVE	W FREDERICK ST	W NEW ST	Arterial	571	33	62	51	29	9	Moderate	9.1	9.1	9.5	10.0	10.0	10.0	10.0	9.7	8.1
950	1600	40	COLLEGE AVE	W NEW ST	HARRISBURG AVE	Arterial	733	48	56	52	31	13	Moderate	8.8	8.6	9.2	10.0	10.0	10.0	10.0	9.7	8.5
506	1610	5	COLUMBIA AVE	WEST ST	RACE AVE	Arterial	123	90	100	96	0	0	Moderate	10.0	10.0	10.0	10.0	10.0	10.0	10.0	10.0	10.0
1645	1610	10	COLUMBIA AVE	RIDER AVE	WEST ST	Arterial	244	92	100	96	0	0	Moderate	10.0	10.0	10.0	10.0	10.0	10.0	10.0	10.0	10.0
507	1610	15	COLUMBIA AVE	CITY LIMITS	RIDER AVE	Arterial	22	92	86	88	9	4	Moderate	10.0	9.4	9.1	10.0	10.0	10.0	10.0	10.0	10.0
1402	1610	20	COLUMBIA AVE	S WEST END AVE	CITY LIMITS	Arterial	375	79	75	75	15	10	Moderate	10.0	8.7	8.5	10.0	10.0	10.0	10.0	10.0	10.0
1487	1620	5	COLUMBIA AVE	PEARL ST	S WEST END AVE	Arterial	442	82	60	66	31	9	Weak	10.0	8.9	7.4	10.0	10.0	9.6	10.0	10.0	9.8
464	1620	10	COLUMBIA AVE	COLLEGE AVE	PEARL ST	Arterial	96	69	88	81	4	8	Moderate	10.0	9.0	9.6	10.0	10.0	10.0	10.0	10.0	10.0
1761	1620	15	COLUMBIA AVE	W ORANGE ST	COLLEGE AVE	Arterial	411	56	66	61	27	8	Moderate	10.0	9.0	9.0	10.0	10.0	10.0	10.0	10.0	7.9
1660	1620	20	COLUMBIA AVE	CORAL ST	W ORANGE ST	Arterial	550	68	64	64	26	10	Moderate	10.0	8.7	8.6	10.0	10.0	10.0	10.0	10.0	8.5
1359	1620	25	COLUMBIA AVE	W KING ST	CORAL ST	Arterial	456	70	86	79	4	10	Moderate	10.0	8.8	9.6	10.0	10.0	10.0	10.0	10.0	10.0
1304	1630	5	CONCORD ST	W KING ST	W GRANT ST	Local	289	45	62	55	20	18	Moderate	9.9	9.1	8.1	10.0	10.0	10.0	10.0	8.1	9.9
457	1630	10	CONCORD ST	W GRANT ST	W ORANGE ST	Local	291	90	100	96	0	0	Moderate	10.0	10.0	10.0	10.0	10.0	10.0	10.0	10.0	10.0
1565	1640	5	CONCORD ST	W ORANGE ST	W MARION ST	Local	293	70	90	83	7	3	Moderate	9.6	10.0	10.0	10.0	10.0	10.0	10.0	9.5	9.5
843	1640	10	CONCORD ST	W MARION ST	W CHESTNUT ST	Local	302	63	80	74	18	1	Moderate	10.0	10.0	9.2	10.0	10.0	9.9	10.0	9.8	8.8
365	1640	15	CONCORD ST	W CHESTNUT ST	W WALNUT ST	Local	596	68	83	77	5	12	Moderate	10.0	9.0	9.7	10.0	10.0	10.0	10.0	9.3	9.8
1011	1640	20	CONCORD ST	W WALNUT ST	W LEMON ST	Local	581	38	56	49	22	22	Strong	9.7	8.3	8.3	10.0	10.0	10.0	10.0	8.4	9.9
1334	1640	25	CONCORD ST	W LEMON ST	W JAMES ST	Local	584	46	65	58	28	7	Moderate	10.0	9.4	8.2	10.0	10.0	10.0	10.0	9.5	8.8
972	1650	5	CONESTOGA BLVD	CITY LIMITS	LANDIS DR	Local	142	61	59	58	30	11	Moderate	10.0	8.8	7.0	10.0	10.0	10.0	10.0	9.8	10.0
1930	1660	5	CONESTOGA BLVD	CITY LIMITS NORTH	CITY LIMITS SOUTH	Local	902	59	61	59	30	9	Moderate	9.0	8.8	8.4	10.0	10.0	9.3	10.0	10.0	10.0
1633	1670	5	CONESTOGA BLVD	CITY LIMITS NORTH	CITY LIMITS SOUTH	Local	79	44	44	43	47	9	Moderate	8.8	8.9	8.1	10.0	9.7	10.0	10.0	10.0	8.1
299	1680	5	CONESTOGA DR	CITY LIMITS	S BROAD ST	Local	143	75	81	78	9	10	Moderate	9.1	8.9	10.0	10.0	10.0	10.0	10.0	9.8	10.0
924	1690	5	CONESTOGA DR	CITY LIMITS EAST	CITY LIMITS WEST	Local	49	76	69	71	31	0	Weak	10.0	10.0	10.0	10.0	7.1	10.0	10.0	10.0	7.8
53	1690	10	CONESTOGA DR	CITY LIMITS NE	CITY LIMITS SW	Local	236	56	46	48	53	1	Weak	9.7	9.9	7.0	10.0	8.4	10.0	10.0	10.0	8.4
1285	1700	5	CONESTOGA ST	S WATER ST	FILBERT ST	Local	381	46	12	22	71	17	Moderate	10.0	7.9	6.1	10.0	10.0	7.5	10.0	10.0	8.2
646	1700	10	CONESTOGA ST	MILL ST	S WATER ST	Local	181	43	13	22	78	9	Weak	8.7	8.8	5.3	10.0	10.0	8.5	10.0	10.0	8.9

ED_006502_00000068-00130

City of Lancaster
Inventory and Condition Summary

Segment ID	Street No	Block No	Street Name	From Street	To Street	Classification	Length (ft)	Pavement Condition: Roughness Index (RI)	Surface Distress Index (SDI)	Pavement Condition Index (PCI)	Sum of Load Associated Deducts	Sum of Non-Load Associated Deducts	Strength	Distress Ratings: Rutting(ACP Only)	L&T Cracking Linear Cracking	Alligator Cracking Divided Slab / Blow Up	Map Cracking Corner Brk / D Crk	Edge Cracking Joint Spall / Sealant	DistortionsFaulting	Bleeding Polished Aggregate	Raveling Scaling / CAL	Patches Patching
641	1700	15	CONESTOGA ST	S PRINCE ST	MILL ST	Local	200	36	27	29	60	13	Moderate	8.7	8.4	6.0	10.0	10.0	9.6	10.0	10.0	9.4
637	1700	20	CONESTOGA ST	BEAVER ST	S PRINCE ST	Collector	277	37	8	16	84	8	Weak	7.3	9.4	6.4	10.0	10.0	8.9	10.0	9.4	8.1
629	1700	25	CONESTOGA ST	S QUEEN ST	BEAVER ST	Collector	318	50	28	33	61	12	Weak	9.0	9.1	5.3	10.0	10.0	10.0	10.0	9.2	9.4
292	1710	5	CORAL ST	CRYSTAL ST	FOURTH ST	Local	59	30	9	15	74	17	Moderate	8.4	8.5	5.5	10.0	10.0	10.0	10.0	9.2	8.2
639	1710	10	CORAL ST	GEORGE ST	CRYSTAL ST	Local	164	33	31	30	55	14	Moderate	10.0	8.6	6.5	10.0	10.0	10.0	10.0	9.5	7.5
601	1710	15	CORAL ST	THIRD ST	GEORGE ST	Local	220	36	38	36	39	23	Moderate	10.0	7.9	7.7	10.0	10.0	10.0	10.0	8.8	8.1
1014	1710	20	CORAL ST	OCEAN AVE	THIRD ST	Local	216	36	26	28	51	23	Moderate	8.4	7.9	7.4	10.0	10.0	10.0	10.0	8.8	8.8
1769	1710	25	CORAL ST	SECOND ST	OCEAN AVE	Local	224	40	37	37	44	19	Moderate	10.0	8.3	7.0	10.0	10.0	10.0	10.0	8.9	8.3
161	1710	30	CORAL ST	BAY ST	SECOND ST	Local	221	58	62	59	26	12	Moderate	9.4	8.8	8.7	10.0	10.0	10.0	10.0	9.5	9.1
242	1710	35	CORAL ST	FIRST ST	BAY ST	Local	219	51	60	56	28	12	Moderate	10.0	8.7	9.1	10.0	10.0	10.0	10.0	9.7	7.6
531	1710	40	CORAL ST	LAKE ST	FIRST ST	Local	176	51	50	49	39	11	Moderate	10.0	8.7	9.0	10.0	10.0	10.0	10.0	10.0	6.4
518	1710	45	CORAL ST	LAKE ST NORTH	LAKE ST SOUTH	Local	46	65	76	72	14	10	Moderate	10.0	8.8	8.6	10.0	10.0	10.0	10.0	10.0	10.0
515	1710	50	CORAL ST	COLUMBIA AVE	LAKE ST	Local	198	59	79	71	8	14	Moderate	10.0	8.5	9.6	9.7	10.0	10.0	10.0	10.0	9.5
1383	1710	55	CORAL ST	MARIETTA AVE	COLUMBIA AVE	Local	143	90	100	96	0	0	Moderate	10.0	10.0	10.0	10.0	10.0	10.0	10.0	10.0	10.0
664	1720	5	COTTAGE ALY	ST JOSEPH ST	106 ALY SW	Alley	112	59	78	71	0	22	Strong	10.0	9.4	10.0	10.0	10.0	10.0	10.0	7.0	10.0
1083	1730	5	CRYSTAL ST	FIFTH ST	PRANGLEY AVE	Local	160	27	38	33	54	8	Moderate	9.2	9.8	6.8	10.0	10.0	9.4	10.0	8.8	8.6
1691	1730	10	CRYSTAL ST	PRANGLEY AVE	FOURTH ST	Local	334	56	40	44	48	12	Moderate	9.9	9.9	6.0	10.0	9.6	10.0	10.0	8.0	9.2
1144	1740	5	CRYSTAL ST	RODNEY ST	CORAL ST	Local	171	37	30	31	48	21	Moderate	10.0	7.3	5.9	10.0	10.0	10.0	10.0	10.0	9.1
1690	1740	10	CRYSTAL ST	THIRD ST	RODNEY ST	Local	357	51	49	48	29	22	Moderate	8.7	7.6	8.3	10.0	10.0	10.0	10.0	9.5	10.0
1429	1740	15	CRYSTAL ST	RODNEY ST	THIRD ST	Local	314	49	69	61	18	12	Moderate	10.0	9.1	8.8	10.0	10.0	10.0	10.0	9.1	9.2
312	1740	20	CRYSTAL ST	CAROLINE ST	RODNEY ST	Local	57	42	54	49	29	16	Moderate	10.0	8.5	7.1	10.0	10.0	10.0	10.0	9.3	10.0
274	1740	25	CRYSTAL ST	SECOND ST	CAROLINE ST	Local	68	44	48	45	29	24	Moderate	10.0	7.7	7.2	10.0	10.0	10.0	10.0	9.1	10.0
660	1740	30	CRYSTAL ST	58 ALY	SECOND ST	Local	290	46	17	25	64	19	Moderate	8.5	8.2	7.1	10.0	10.0	10.0	10.0	9.2	7.3
228	1740	35	CRYSTAL ST	FIRST ST	58 ALY	Local	150	49	46	46	33	21	Moderate	10.0	7.9	8.0	10.0	10.0	10.0	10.0	9.2	8.4
775	1750	5	DAHLIA RD	CITY LIMITS	LONGFELLOW DR	Local	287	68	80	75	16	5	Moderate	10.0	9.4	10.0	10.0	10.0	10.0	10.0	10.0	8.0
185	1760	5	DAUPHIN ST	S CHRISTIAN ST	E STRAWBERRY ST	Local	584	44	35	37	49	16	Moderate	9.4	9.3	6.8	10.0	10.0	10.0	9.9	8.2	8.7
285	1760	10	DAUPHIN ST	58 ALY	S CHRISTIAN ST	Local	206	48	55	51	32	13	Moderate	9.9	8.9	7.9	10.0	10.0	10.0	9.9	9.1	8.7
1175	1760	15	DAUPHIN ST	S DUKE ST	58 ALY	Local	204	38	59	51	27	14	Moderate	10.0	9.5	7.3	10.0	10.0	10.0	10.0	8.2	10.0
1218	1760	20	DAUPHIN ST	ROCKLAND ST	S DUKE ST	Collector	458	31	13	18	67	19	Moderate	7.7	8.9	7.5	10.0	10.0	8.9	10.0	8.0	8.4
1208	1760	25	DAUPHIN ST	PENN AVE	ROCKLAND ST	Collector	186	57	16	29	45	38	Strong	10.0	9.0	7.8	10.0	10.0	8.3	10.0	4.5	8.5
1720	1760	30	DAUPHIN ST	S LIME ST	PENN AVE	Collector	197	56	25	34	55	21	Moderate	10.0	8.8	4.7	10.0	10.0	10.0	10.0	8.0	9.8
1784	1760	35	DAUPHIN ST	17 ALY	S LIME ST	Collector	188	69	55	58	35	10	Moderate	10.0	8.8	8.7	10.0	10.0	7.0	9.8	10.0	10.0
548	1760	40	DAUPHIN ST	PALM ST	17 ALY	Collector	66	53	74	66	17	9	Moderate	10.0	8.9	8.7	10.0	10.0	10.0	9.0	10.0	10.0
545	1760	45	DAUPHIN ST	PERSHING AVE	PALM ST	Collector	232	54	73	65	13	14	Moderate	10.0	9.1	9.1	10.0	10.0	10.0	9.1	8.8	10.0
275	1760	50	DAUPHIN ST	S PLUM ST	PERSHING AVE	Collector	86	44	48	45	41	11	Moderate	10.0	8.7	8.2	10.0	10.0	10.0	9.7	10.0	7.2
270	1760	55	DAUPHIN ST	19 ALY	S PLUM ST	Collector	107	66	85	78	5	10	Moderate	10.0	8.8	10.0	10.0	10.0	10.0	10.0	10.0	9.3
169	1760	60	DAUPHIN ST	S ANN ST	19 ALY	Collector	155	51	46	46	51	3	Weak	8.1	9.6	8.6	10.0	10.0	10.0	10.0	10.0	7.7
1511	1770	5	DAVIS ST	S DUKE ST	MACKAY AVE	Local	155	90	100	96	0	0	Moderate	10.0	10.0	10.0	10.0	10.0	10.0	10.0	10.0	10.0
869	1770	10	DAVIS ST	MACKAY AVE	JUNIATA AVE	Local	140	90	100	96	0	0	Moderate	10.0	10.0	10.0	10.0	10.0	10.0	10.0	10.0	10.0
797	1780	5	DELAWARE ST	S DUKE ST	53 ALY	Local	107	62	81	74	0	19	Strong	10.0	7.7	10.0	10.0	10.0	10.0	10.0	10.0	10.0
1188	1780	10	DELAWARE ST	53 ALY	STEVENS AVE	Local	144	52	73	65	9	18	Strong	10.0	8.1	9.8	10.0	10.0	10.0	10.0	9.6	9.2
1187	1780	15	DELAWARE ST	STEVENS AVE	54 ALY	Local	114	61	60	59	23	17	Moderate	10.0	8.5	7.7	10.0	10.0	10.0	10.0	9.1	10.0
1589	1780	20	DELAWARE ST	S FRANKLIN ST	54 ALY	Local	107	32	22	25	45	33	Strong	10.0	8.7	5.5	10.0	10.0	10.0	10.0	5.8	10.0
1775	1790	5	DILLERVILLE RD	DILLERVILLE RD ENTRANCE RAMP	CITY LIMITS	Arterial	24	84	91	88	0	9	Moderate	10.0	8.9	10.0	10.0	10.0	10.0	10.0	10.0	10.0
323	1790	10	DILLERVILLE RD	CITY LIMITS SOUTH	CITY LIMITS NORTH	Arterial	666	90	95	92	0	6	Moderate	10.0	9.3	10.0	10.0	10.0	10.0	10.0	10.0	10.0
2311	1790	15	DILLERVILLE RD	CITY LIMITS	MANHEIM PIKE	Arterial	1,765	80	93	88	0	7	Moderate	10.0	9.2	10.0	10.0	10.0	10.0	10.0	9.9	10.0
2309	1800	5	DILLERVILLE RD	CITY LIMITS	ERICK RD	Arterial	1,136	58	37	42	42	21	Moderate	7.6	8.1	9.1	10.0	10.0	9.8	10.0	9.0	8.9
1745	1800	10	DILLERVILLE RD	ERICK RD	CITY LIMITS	Arterial	883	82	67	71	20	12	Moderate	8.4	8.8	9.5	10.0	10.0	10.0	10.0	9.5	10.0
2124	1790	8	DILLERVILLE RD ENTRANCE RAMP	HARRISBURG PIKE	DILLERVILLE RD	Arterial	314	89	94	92	0	6	Moderate	10.0	9.3	10.0	10.0	10.0	10.0	10.0	10.0	10.0
1397	1810	5	DOGWOOD LN	LANDIS DR	CITY LIMITS	Local	440	37	31	31	63	6	Weak	8.2	9.5	5.8	10.0	9.5	9.8	10.0	9.6	10.0
1167	1820	5	DUKE ST	CHURCH ST	HOWARD AVE	Arterial	262	70	84	78	16	1	Moderate	10.0	9.9	8.4	10.0	10.0	10.0	10.0	10.0	10.0
559	1820	10	DUKE ST	HOWARD AVE	LOCUST ST	Arterial	240	86	96	92	4	1	Moderate	10.0	9.9	10.0	10.0	10.0	10.0	10.0	10.0	9.5
1823	1820	15	DUKE ST	LOCUST ST	NORTH ST	Arterial	223	61	72	67	24	4	Moderate	10.0	9.5	10.0	10.0	10.0	9.3	10.0	10.0	7.6
605	1820	20	DUKE ST	NORTH ST	CHESTER ST	Arterial	241	88	97	93	3	1	Moderate	10.0	9.9	10.0	10.0	10.0	10.0	10.0	10.0	9.6
2346	1820	25	DUKE ST	CHESTER ST	GREEN ST	Arterial	242	90	100	96	0	0	Moderate	10.0	10.0	10.0	10.0	10.0	10.0	10.0	10.0	10.0
706	1820	30	DUKE ST	GREEN ST	DAUPHIN ST	Arterial	483	91	100	96	0	0	Moderate	10.0	10.0	10.0	10.0	10.0	10.0	10.0	10.0	10.0

ED_006502_00000068-00131

City of Lancaster
Inventory and Condition Summary

Segment ID	Street No	Block No	Street Name	From Street	To Street	Classification	Length (ft)	Pavement Condition: Roughness Index (RI)	Surface Distress Index (SDI)	Pavement Condition Index (PCI)	Sum of Load Associated Deducts	Sum of Non-Load Associated Deducts	Strength	Distress Ratings: Rutting(ACP Only)	L&T Cracking Linear Cracking	Alligator Cracking Divided Slab / Blow Up	Map Cracking Corner Brk / D Crk	Edge Cracking Joint Spall / Sealant	DistortionsFaulting	Bleeding Polished Aggregate	Raveling Scaling / CAL	Patches Patching
247	1820	35	DUKE ST	DAUPHIN ST	JUNIATA ST	Arterial	425	83	94	90	5	0	Moderate	10.0	10.0	9.7	10.0	10.0	10.0	10.0	10.0	9.7
1830	1820	40	DUKE ST	JUNIATA ST	SUSQUEHANNA ST	Arterial	429	63	82	75	3	15	Moderate	10.0	8.1	10.0	10.0	10.0	10.0	10.0	10.0	9.6
1222	1820	45	DUKE ST	SUSQUEHANNA ST	CHESAPEAKE ST	Arterial	416	61	79	72	0	21	Strong	10.0	7.3	10.0	10.0	10.0	10.0	10.0	10.0	10.0
250	1820	50	DUKE ST	CHESAPEAKE ST	PLAZA LN	Collector	527	75	83	80	7	9	Moderate	10.0	8.8	10.0	10.0	10.0	10.0	10.0	10.0	9.1
1848	1820	55	DUKE ST	PLAZA LN	S ANN ST	Collector	277	76	87	83	4	9	Moderate	10.0	8.9	10.0	10.0	10.0	10.0	10.0	10.0	9.5
1699	1820	60	DUKE ST	S ANN ST	S MARSHALL ST	Collector	759	80	89	85	7	5	Moderate	10.0	9.4	10.0	10.0	9.5	10.0	10.0	10.0	9.4
798	1820	65	DUKE ST	S MARSHALL ST	DELAWARE ST	Collector	41	92	89	90	5	6	Moderate	10.0	9.3	10.0	10.0	9.0	10.0	10.0	10.0	10.0
1231	1820	70	DUKE ST	DELAWARE ST	CITY LIMITS	Collector	1,127	89	86	86	10	3	Moderate	10.0	9.6	9.4	10.0	9.5	10.0	10.0	10.0	9.7
885	1830	5	DUKE ST	CITY LIMITS	ROCKFORD RD	Collector	84	89	98	94	0	2	Moderate	10.0	10.0	10.0	10.0	10.0	10.0	10.0	9.6	10.0
886	1830	10	DUKE ST	ROCKFORD RD	REEDY LN	Collector	83	77	90	85	0	10	Moderate	10.0	9.1	10.0	10.0	10.0	10.0	10.0	9.5	10.0
1193	1830	15	DUKE ST	REEDY LN	THE PKWY	Collector	99	90	100	96	0	0	Moderate	10.0	10.0	10.0	10.0	10.0	10.0	10.0	10.0	10.0
1512	1830	20	DUKE ST	THE PKWY	DAVIS ST	Collector	202	95	95	94	0	5	Moderate	10.0	9.4	10.0	10.0	10.0	10.0	10.0	10.0	10.0
484	1830	25	DUKE ST	DAVIS ST	MACKAY AVE	Collector	581	90	100	96	0	0	Moderate	10.0	10.0	10.0	10.0	10.0	10.0	10.0	10.0	10.0
2130	1830	30	DUKE ST	MACKAY AVE	MILLPORT RD	Collector	106	90	100	96	0	0	Moderate	10.0	10.0	10.0	10.0	10.0	10.0	10.0	10.0	10.0
661	1840	5	DUKE ST	WASHINGTON ST	CHURCH ST	Arterial	243	71	58	61	34	8	Moderate	8.3	9.0	9.5	10.0	10.0	8.8	9.1	10.0	10.0
260	1840	10	DUKE ST	JOHN HOFF PL	WASHINGTON ST	Arterial	208	69	70	68	20	10	Moderate	10.0	8.7	8.3	10.0	10.0	10.0	9.4	10.0	10.0
534	1840	15	DUKE ST	E VINE ST	JOHN HOFF PL	Arterial	91	87	96	92	4	0	Moderate	10.0	10.0	10.0	10.0	10.0	10.0	10.0	10.0	9.5
1164	1840	20	DUKE ST	E MIFFLIN ST	E VINE ST	Arterial	296	53	71	63	18	11	Moderate	10.0	8.7	8.5	10.0	10.0	10.0	9.7	9.8	9.7
504	1840	25	DUKE ST	E KING ST	E MIFFLIN ST	Arterial	295	70	90	83	2	9	Moderate	10.0	8.9	10.0	10.0	10.0	10.0	10.0	10.0	9.8
1253	1840	30	DUKE ST	E KING ST	E GRANT ST	Arterial	292	63	82	75	11	8	Moderate	10.0	9.1	10.0	10.0	10.0	10.0	10.0	10.0	8.7
415	1840	35	DUKE ST	E GRANT ST	E ORANGE ST	Arterial	288	63	82	75	7	11	Moderate	10.0	8.6	9.3	10.0	10.0	10.0	10.0	10.0	10.0
383	1840	40	DUKE ST	E ORANGE ST	MARION CT	Arterial	276	70	89	82	0	11	Moderate	10.0	8.7	10.0	10.0	10.0	10.0	10.0	10.0	10.0
363	1850	5	DUKE ST	MARION CT	E CHESTNUT ST	Arterial	304	70	89	82	4	8	Moderate	10.0	9.0	10.0	10.0	10.0	10.0	10.0	10.0	9.5
1546	1850	10	DUKE ST	E CHESTNUT ST	E FULTON ST	Arterial	277	54	69	63	25	6	Moderate	8.4	9.3	10.0	10.0	10.0	8.9	10.0	10.0	9.7
1272	1850	15	DUKE ST	E FULTON ST	E WALNUT ST	Arterial	301	69	88	81	3	10	Moderate	10.0	8.8	10.0	10.0	10.0	10.0	10.0	10.0	9.7
1806	1850	20	DUKE ST	E WALNUT ST	E LEMON ST	Arterial	582	71	65	65	28	7	Moderate	7.7	9.2	9.7	10.0	10.0	10.0	9.8	10.0	9.6
1246	1850	25	DUKE ST	E LEMON ST	E JAMES ST	Arterial	584	50	55	51	38	7	Moderate	7.9	9.1	9.7	10.0	10.0	10.0	9.5	10.0	8.5
981	1850	30	DUKE ST	E JAMES ST	E FREDERICK ST	Arterial	703	56	47	48	39	14	Moderate	6.9	8.3	9.8	10.0	9.8	10.0	10.0	10.0	9.2
1463	1850	35	DUKE ST	E FREDERICK ST	E NEW ST	Arterial	396	69	85	78	13	2	Moderate	9.5	9.8	9.8	10.0	10.0	10.0	9.8	10.0	9.3
1536	1850	40	DUKE ST	E NEW ST	E CLAY ST	Arterial	386	71	83	78	16	1	Moderate	10.0	9.8	10.0	10.0	10.0	10.0	10.0	10.0	8.0
132	1850	45	DUKE ST	E CLAY ST	E ROSS ST	Arterial	411	70	81	76	13	7	Moderate	9.3	9.2	10.0	10.0	10.0	9.3	10.0	10.0	9.9
1461	1850	50	DUKE ST	E ROSS ST	E LIBERTY ST	Arterial	417	90	100	95	0	0	Moderate	10.0	10.0	10.0	10.0	10.0	10.0	10.0	10.0	10.0
1625	2330	2	E GRANT ST	N PLUM ST	SHERMAN ST	Local	188	0	100	94	0	0	Moderate	10.0	10.0	10.0	10.0	10.0	10.0	10.0	10.0	10.0
919	1860	5	EAST END AVE	S PLUM ST WEST	S PLUM ST EAST	Local	29	68	87	80	14	0	Moderate	10.0	10.0	8.7	10.0	10.0	10.0	10.0	10.0	10.0
1514	1860	10	EAST END AVE	S PLUM ST	S ANN ST	Local	264	45	68	59	28	3	Moderate	8.8	9.9	9.0	10.0	10.0	10.0	10.0	9.5	9.1
918	1860	15	EAST END AVE	S ANN ST	S MARSHALL ST	Local	528	56	50	50	27	23	Moderate	9.2	8.0	8.2	10.0	10.0	10.0	10.0	8.7	9.8
1797	1860	20	EAST END AVE	S MARSHALL ST	STEVENS AVE	Local	267	59	24	34	62	14	Weak	8.3	8.7	6.4	10.0	10.0	10.0	10.0	9.2	8.9
1070	1860	25	EAST END AVE	STEVENS AVE	S FRANKLIN ST	Local	278	55	44	46	45	11	Moderate	8.3	9.1	8.0	10.0	10.0	10.0	10.0	9.3	9.0
920	1860	30	EAST END AVE	S FRANKLIN ST	45 ALY	Local	136	70	42	50	30	28	Moderate	8.5	7.1	8.5	10.0	10.0	10.0	10.0	9.1	10.0
785	1860	35	EAST END AVE	45 ALY	EAST END	Local	310	47	51	48	25	23	Moderate	8.8	8.9	8.7	10.0	10.0	10.0	10.0	7.3	9.9
305	1870	5	EDGEWOOD AVE	S WEST END AVE	CITY LIMITS	Local	120	83	40	53	50	10	Weak	10.0	10.0	6.3	10.0	7.2	10.0	10.0	8.3	10.0
2090	1870	10	EDGEWOOD AVE	S WEST END AVE EAST	S WEST END AVE WEST	Local	32	60	58	57	40	2	Weak	10.0	10.0	6.0	10.0	10.0	10.0	10.0	9.6	10.0
390	1880	5	ELM ST	W CHESTNUT ST	W FULTON ST	Local	308	36	38	36	50	12	Moderate	8.6	9.3	7.8	10.0	10.0	9.9	10.0	8.8	8.2
1561	1880	10	ELM ST	W FULTON ST	W WALNUT ST	Local	308	28	51	42	37	12	Moderate	8.7	8.7	7.9	10.0	10.0	10.0	10.0	9.8	9.5
1037	1890	5	EMERALD DR	HAGER ST	216 ALY	Local	387	56	69	64	20	11	Moderate	9.1	9.0	9.3	10.0	10.0	10.0	10.0	9.5	9.4
564	1890	10	EMERALD DR	216 ALY	PRICE CT	Local	228	67	74	70	11	15	Moderate	10.0	8.8	8.9	10.0	10.0	10.0	10.0	9.0	10.0
2187	1890	15	EMERALD DR	PRICE CT	217 ALY	Local	211	59	79	71	8	13	Moderate	10.0	8.8	9.2	10.0	10.0	10.0	10.0	9.4	10.0
908	1890	20	EMERALD DR	217 ALY	S PEARL ST	Local	134	66	85	78	2	13	Moderate	10.0	8.3	10.0	10.0	10.0	9.7	10.0	10.0	10.0
1038	1890	25	EMERALD DR	S PEARL ST	142 ALY	Local	423	46	40	41	48	12	Moderate	10.0	8.6	7.7	9.8	10.0	8.3	10.0	10.0	8.5
1794	1890	30	EMERALD DR	142 ALY	PROSPECT ST	Local	340	52	47	47	39	14	Moderate	9.3	8.4	7.7	10.0	10.0	10.0	10.0	9.7	8.8
1194	1890	35	EMERALD DR	PROSPECT ST	EAST END	Local	148	63	73	68	6	21	Moderate	10.0	8.4	9.8	10.0	10.0	10.0	10.0	8.5	9.5
1571	1900	5	ERICK RD	DILLERVILLE RD	NW END	Local	726	89	97	93	0	3	Moderate	10.0	9.9	10.0	10.0	10.0	10.0	10.0	9.7	10.0
1917	1910	5	EUCLID AVE	HAGER ST SW	HAGER ST NE	Local	2,458	86	96	91	4	0	Moderate	10.0	10.0	9.7	10.0	10.0	10.0	10.0	10.0	9.9
1858	1910	10	EUCLID AVE	WABANK ST	HAGER ST	Local	412	55	6	21	85	9	Weak	10.0	8.9	4.9	10.0	9.1	10.0	10.0	10.0	6.2
38	1910	15	EUCLID AVE	200 ALY	WABANK ST	Local	138	37	21	25	70	9	Weak	8.6	9.6	7.5	10.0	10.0	10.0	10.0	8.9	6.0
37	1910	20	EUCLID AVE	199 ALY	200 ALY	Local	279	34	32	31	52	16	Moderate	9.0	8.8	7.1	10.0	10.0	10.0	10.0	8.9	8.3

ED_006502_00000068-00132

City of Lancaster
Inventory and Condition Summary

Segment ID	Street No	Block No	Street Name	From Street	To Street	Classification	Length (ft)	Pavement Condition: Roughness Index (RI)	Surface Distress Index (SDI)	Pavement Condition Index (PCI)	Sum of Load Associated Deducts	Sum of Non-Load Associated Deducts	Strength	Distress Ratings: Rutting(ACP Only)	L&T Cracking Linear Cracking	Alligator Cracking Divided Slab / Blow Up	Map Cracking Corner Brk / D Crk	Edge Cracking Joint Spall / Sealant	DistortionsFaulting	Bleeding Polished Aggregate	Raveling Scaling / CAL	Patches Patching
283	1910	25	EUCLID AVE	UNION ST	199 ALY	Local	166	31	61	50	29	10	Moderate	8.6	9.1	8.4	10.0	10.0	10.0	10.0	9.5	10.0
779	1910	30	EUCLID AVE	191 ALY	UNION ST	Local	144	55	47	49	24	29	Strong	10.0	8.6	8.1	10.0	10.0	10.0	10.0	6.7	9.4
872	1910	35	EUCLID AVE	190 ALY	191 ALY	Local	147	71	49	55	23	29	Moderate	10.0	8.7	8.1	10.0	10.0	10.0	10.0	6.7	9.5
863	1910	40	EUCLID AVE	FREMONT ST	190 ALY	Local	149	73	66	67	16	18	Moderate	10.0	8.7	8.4	10.0	10.0	10.0	10.0	8.7	10.0
1854	1910	45	EUCLID AVE	ST JOSEPH ST	FREMONT ST	Local	439	66	69	67	17	15	Moderate	9.9	8.6	8.4	10.0	10.0	10.0	10.0	9.4	10.0
1190	1910	50	EUCLID AVE	BRENDLE ALY	ST JOSEPH ST	Local	219	54	48	49	30	22	Moderate	9.0	7.7	8.6	10.0	10.0	10.0	10.0	9.3	9.2
1034	1910	55	EUCLID AVE	HIGH ST	BRENDLE ALY	Local	218	29	41	36	37	22	Strong	9.2	7.6	7.9	10.0	10.0	10.0	10.0	9.4	8.9
673	1910	60	EUCLID AVE	CITY LIMITS	HIGH ST	Local	162	32	22	24	68	10	Moderate	6.3	9.2	7.2	9.9	10.0	10.0	10.0	9.5	9.4
1179	1920	5	FAIRVIEW AVE	FIFTH ST	LAFAYETTE ST	Collector	283	44	36	37	50	14	Moderate	7.9	8.3	7.5	10.0	10.0	10.0	10.0	10.0	9.4
2081	1920	10	FAIRVIEW AVE	LAFAYETTE ST NW	LAFAYETTE ST SE	Collector	49	31	34	32	53	13	Moderate	8.2	8.3	6.4	10.0	10.0	10.0	10.0	10.0	10.0
738	1920	15	FAIRVIEW AVE	LAFAYETTE ST	HIGH ST	Collector	269	55	62	58	21	17	Moderate	10.0	8.5	7.9	10.0	10.0	10.0	10.0	9.2	10.0
745	1920	20	FAIRVIEW AVE	HIGH ST	W VINE ST	Collector	217	90	100	96	0	0	Moderate	10.0	10.0	10.0	10.0	10.0	10.0	10.0	10.0	10.0
751	1920	25	FAIRVIEW AVE	W VINE ST	ST JOSEPH ST	Collector	215	90	100	96	0	0	Moderate	10.0	10.0	10.0	10.0	10.0	10.0	10.0	10.0	10.0
757	1920	30	FAIRVIEW AVE	ST JOSEPH ST	POPLAR ST	Collector	221	66	85	78	12	3	Moderate	10.0	9.6	10.0	10.0	10.0	10.0	10.0	10.0	8.6
1507	1920	35	FAIRVIEW AVE	POPLAR ST	FREMONT ST	Collector	216	70	90	83	6	4	Moderate	10.0	9.5	10.0	10.0	10.0	10.0	10.0	10.0	9.3
1122	1920	40	FAIRVIEW AVE	FREMONT ST	SPRUCE ALY	Collector	218	50	69	62	20	11	Moderate	10.0	8.6	9.4	10.0	10.0	9.9	10.0	10.0	8.4
1617	1920	45	FAIRVIEW AVE	SPRUCE ALY	UNION ST	Collector	216	45	42	41	48	10	Moderate	8.6	8.8	8.1	10.0	10.0	9.3	10.0	10.0	8.6
565	1920	50	FAIRVIEW AVE	UNION ST	87 ALY	Collector	213	52	65	59	22	13	Moderate	10.0	8.6	10.0	10.0	10.0	8.7	10.0	9.8	8.4
1590	1920	55	FAIRVIEW AVE	87 ALY	WABANK ST	Collector	374	64	71	67	18	12	Moderate	10.0	9.0	9.4	10.0	10.0	9.3	10.0	9.4	9.1
801	1920	60	FAIRVIEW AVE	WABANK ST	ROLRIDGE AVE	Collector	228	65	84	77	2	15	Moderate	10.0	8.2	10.0	10.0	10.0	10.0	10.0	10.0	9.8
802	1920	65	FAIRVIEW AVE	ROLRIDGE AVE	HAGER ST	Collector	230	69	74	71	17	9	Moderate	10.0	8.8	9.0	10.0	10.0	10.0	10.0	10.0	9.2
813	1920	70	FAIRVIEW AVE	HAGER ST	SEYMOUR ST	Collector	320	50	44	45	48	8	Moderate	8.9	9.0	7.1	10.0	10.0	9.1	10.0	10.0	9.7
817	1920	75	FAIRVIEW AVE	SEYMOUR ST NW	SEYMOUR ST SE	Collector	104	45	42	41	51	8	Moderate	10.0	9.1	7.2	10.0	10.0	6.8	10.0	10.0	10.0
818	1920	80	FAIRVIEW AVE	SEYMOUR ST	138 ALY	Local	45	41	41	40	42	17	Moderate	10.0	7.9	5.8	10.0	10.0	10.0	10.0	10.0	10.0
819	1920	85	FAIRVIEW AVE	138 ALY	GARNET AVE	Local	160	54	24	32	62	14	Weak	8.3	8.3	7.2	10.0	10.0	10.0	10.0	10.0	7.7
848	1920	90	FAIRVIEW AVE	GARNET AVE	HILTON DR	Local	274	45	28	32	56	17	Moderate	8.3	8.0	7.5	10.0	10.0	10.0	10.0	9.8	8.1
852	1920	95	FAIRVIEW AVE	HILTON DR	218 ALY	Local	140	48	24	31	50	26	Moderate	8.5	8.0	7.3	10.0	10.0	10.0	10.0	8.1	8.9
1679	1920	100	FAIRVIEW AVE	218 ALY	MARJORY TER	Local	147	56	23	32	43	35	Moderate	10.0	8.2	5.7	10.0	10.0	10.0	10.0	6.2	10.0
194	1920	105	FAIRVIEW AVE	MARJORY TER	219 ALY	Local	134	53	27	34	40	32	Moderate	10.0	8.8	7.7	10.0	10.0	10.0	10.0	5.8	7.9
1192	1920	110	FAIRVIEW AVE	219 ALY	LUCILLA CT	Local	134	54	46	47	38	16	Moderate	10.0	9.0	6.2	10.0	10.0	10.0	10.0	8.6	10.0
1446	1920	115	FAIRVIEW AVE	LUCILLA CT	HERSHEY AVE	Local	426	66	85	78	15	0	Moderate	10.0	10.0	8.5	10.0	10.0	10.0	10.0	10.0	10.0
1856	1920	120	FAIRVIEW AVE	HERSHEY AVE	CITY LIMITS	Arterial	52	29	43	36	57	0	Weak	8.4	10.0	10.0	10.0	10.0	10.0	10.0	10.0	4.8
896	1930	5	FARNUM ST	S PRINCE ST	W STRAWBERRY ST	Local	203	36	35	34	46	19	Moderate	10.0	7.6	5.7	10.0	10.0	10.0	10.0	10.0	9.7
544	1930	10	FARNUM ST	BEAVER ST	S PRINCE ST	Local	298	44	19	27	67	13	Weak	8.0	8.3	5.8	10.0	10.0	10.0	10.0	10.0	9.2
1767	1930	15	FARNUM ST	E FARNUM ST	BEAVER ST	Local	289	37	24	27	62	14	Moderate	8.0	8.3	5.7	10.0	10.0	10.0	10.0	10.0	10.0
309	1930	20	FARNUM ST	W FARNUM ST	S CHRISTIAN ST	Local	289	47	63	57	27	10	Moderate	10.0	8.8	10.0	10.0	10.0	6.3	9.9	10.0	9.9
1204	1930	25	FARNUM ST	S CHRISTIAN ST	CHURCH ST	Local	274	60	77	70	11	12	Moderate	10.0	8.5	9.1	10.0	10.0	10.0	10.0	10.0	9.7
1173	1940	5	FIFTH ST	13 ALY	CITY LIMITS	Local	173	52	68	62	15	17	Moderate	10.0	8.7	8.9	9.8	10.0	10.0	10.0	9.0	9.5
1724	1940	10	FIFTH ST	PEARL ST	13 ALY	Local	139	53	74	66	8	19	Strong	10.0	8.7	10.0	10.0	10.0	10.0	10.0	8.5	9.0
619	1940	15	FIFTH ST	20 ALY	PEARL ST	Local	112	60	50	52	42	8	Weak	10.0	9.1	7.2	10.0	10.0	10.0	10.0	9.9	8.2
1065	1940	20	FIFTH ST	23 ALY	20 ALY	Local	268	50	50	49	41	9	Moderate	10.0	8.8	7.6	10.0	10.0	10.0	10.0	10.0	7.9
711	1940	25	FIFTH ST	RUBY ST	23 ALY	Local	106	26	58	46	28	14	Moderate	10.0	8.2	7.4	10.0	10.0	10.0	10.0	10.0	9.8
1579	1950	5	FIFTH ST	CRYSTAL ST	RUBY ST	Local	248	65	51	54	31	18	Moderate	10.0	8.7	7.6	10.0	10.0	9.3	10.0	8.5	9.8
1580	1950	10	FIFTH ST	FAIRVIEW AVE	CRYSTAL ST	Local	238	44	62	55	17	21	Strong	9.5	8.2	8.9	10.0	10.0	10.0	10.0	8.7	9.8
265	1960	5	FILBERT ST	CAMPBELL AVE	OLD DORWART ST	Local	153	88	97	93	0	3	Moderate	10.0	10.0	10.0	10.0	10.0	10.0	10.0	9.4	10.0
262	1960	10	FILBERT ST	S MARY ST	CAMPBELL AVE	Local	211	52	69	62	21	10	Moderate	10.0	9.0	10.0	10.0	10.0	10.0	10.0	9.7	7.4
1295	1960	15	FILBERT ST	FILBERT ST	S MARY ST	Local	157	85	95	91	0	5	Moderate	10.0	10.0	10.0	10.0	10.0	10.0	10.0	9.1	10.0
163	1960	20	FILBERT ST	W FILBERT ST	LAFAYETTE ST	Local	249	53	74	66	16	10	Moderate	9.5	9.1	10.0	10.0	10.0	10.0	10.0	9.4	8.6
1962	1960	25	FILBERT ST	LAFAYETTE ST	HIGH ST	Local	247	65	83	76	1	15	Moderate	10.0	10.0	10.0	10.0	10.0	9.8	10.0	7.2	10.0
550	1960	30	FILBERT ST	HIGH ST	W VINE ST	Local	248	67	86	79	7	7	Moderate	10.0	10.0	9.3	10.0	10.0	10.0	10.0	8.7	10.0
572	1960	35	FILBERT ST	W VINE ST	ST JOSEPH ST	Local	204	34	61	51	29	10	Moderate	10.0	10.0	7.1	10.0	10.0	10.0	10.0	8.3	10.0
1824	1970	5	FILBERT ST	ST JOSEPH ST	POPLAR ST	Local	219	62	71	67	10	19	Moderate	10.0	8.5	9.0	10.0	10.0	10.0	10.0	8.8	10.0
1498	1970	10	FILBERT ST	POPLAR ST	S ARCH ST	Local	118	72	85	80	5	10	Moderate	10.0	8.8	9.7	10.0	10.0	10.0	10.0	10.0	9.8
631	1970	15	FILBERT ST	S ARCH ST	FREMONT ST	Local	130	54	43	45	41	16	Moderate	10.0	8.9	8.0	10.0	10.0	8.4	10.0	8.6	8.8
1786	1970	20	FILBERT ST	FREMONT ST	100 ALY	Local	131	72	27	40	52	21	Moderate	10.0	8.5	7.3	10.0	10.0	10.0	10.0	8.4	6.8
1434	1970	25	FILBERT ST	100 ALY	CONESTOGA ST	Local	182	41	13	21	75	12	Weak	10.0	9.0	5.0	10.0	10.0	7.9	10.0	9.4	8.6

ED_006502_00000068-00133

City of Lancaster
Inventory and Condition Summary

Segment ID	Street No	Block No	Street Name	From Street	To Street	Classification	Length (ft)	Pavement Condition: Roughness Index (RI)	Surface Distress Index (SDI)	Pavement Condition Index (PCI)	Sum of Load Associated Deducts	Sum of Non-Load Associated Deducts	Strength	Distress Ratings: Rutting(ACP Only)	L&T Cracking Linear Cracking	Alligator Cracking Divided Slab / Blow Up	Map Cracking Corner Brk / D Crk	Edge Cracking Joint Spall / Sealant	DistortionsFaulting	Bleeding Polished Aggregate	Raveling Scaling / CAL	Patches Patching
1305	1980	5	FIRST ST	S WEST END AVE	CITY LIMITS	Local	231	83	93	89	5	2	Moderate	9.8	10.0	9.7	10.0	10.0	10.0	10.0	9.7	10.0
2059	1980	10	FIRST ST	S WEST END AVE SE	S WEST END AVE NW	Local	34	18	32	27	60	8	Moderate	8.9	9.6	5.9	10.0	10.0	10.0	10.0	9.1	8.9
1163	1980	15	FIRST ST	38 ALY	S WEST END AVE	Local	340	38	22	27	69	9	Weak	7.3	8.9	6.7	10.0	10.0	10.0	10.0	10.0	8.7
523	1980	20	FIRST ST	PEARL ST	38 ALY	Local	151	39	44	41	49	6	Moderate	7.9	9.2	7.7	10.0	10.0	10.0	10.0	10.0	9.1
524	1980	25	FIRST ST	36 ALY	PEARL ST	Local	135	28	26	26	65	9	Moderate	7.6	8.9	8.6	10.0	10.0	10.0	10.0	10.0	6.5
2243	1980	30	FIRST ST	127 ALY	36 ALY	Local	217	36	36	34	52	12	Moderate	8.2	8.5	8.5	10.0	10.0	10.0	10.0	10.0	7.5
2244	1980	35	FIRST ST	RUBY ST	127 ALY	Local	135	54	61	57	25	14	Moderate	10.0	8.4	7.7	10.0	10.0	10.0	10.0	9.6	9.8
1306	1980	40	FIRST ST	132 ALY	RUBY ST	Local	150	55	51	51	34	16	Moderate	10.0	8.0	8.0	10.0	10.0	10.0	10.0	10.0	8.3
1386	1980	45	FIRST ST	134 ALY	132 ALY	Local	291	44	54	49	32	14	Moderate	10.0	8.2	8.1	10.0	10.0	10.0	10.0	10.0	8.3
532	1980	50	FIRST ST	CORAL ST	134 ALY	Local	132	50	46	46	42	12	Moderate	10.0	8.5	6.1	10.0	10.0	10.0	10.0	10.0	9.6
533	1980	55	FIRST ST	REO AVE	CORAL ST	Local	208	28	21	23	53	26	Moderate	9.7	8.6	6.2	10.0	10.0	10.0	10.0	7.4	8.5
294	1980	60	FIRST ST	CRYSTAL ST	REO AVE	Local	143	33	23	25	53	24	Moderate	8.8	8.6	8.3	10.0	10.0	10.0	10.0	7.6	7.0
1816	1980	65	FIRST ST	59 ALY	CRYSTAL ST	Local	135	46	52	49	30	18	Moderate	10.0	8.7	8.9	10.0	10.0	10.0	10.0	8.7	7.6
296	1980	70	FIRST ST	OLD DORWART ST	59 ALY	Local	136	42	60	52	17	24	Strong	10.0	8.3	8.3	10.0	10.0	10.0	10.0	8.2	10.0
633	1990	5	FOURTH ST	PEARL ST	CITY LIMITS	Local	422	70	89	82	6	5	Moderate	10.0	9.4	10.0	10.0	10.0	10.0	10.0	10.0	9.2
636	1990	10	FOURTH ST	28 ALY	PEARL ST	Local	135	68	76	73	19	4	Moderate	8.4	9.4	9.6	10.0	10.0	10.0	10.0	10.0	10.0
1613	1990	15	FOURTH ST	26 ALY	28 ALY	Local	233	82	94	89	6	0	Moderate	10.0	10.0	10.0	10.0	10.0	10.0	10.0	10.0	9.3
1454	1990	20	FOURTH ST	RUBY ST	26 ALY	Local	117	70	90	83	8	2	Moderate	10.0	9.7	10.0	10.0	10.0	10.0	10.0	10.0	9.0
2158	1990	25	FOURTH ST	CRYSTAL ST	RUBY ST	Local	571	45	43	42	38	20	Moderate	8.5	8.2	8.3	10.0	10.0	9.9	10.0	9.1	9.2
1829	1990	30	FOURTH ST	MANOR ST	CRYSTAL ST	Local	207	19	47	36	38	15	Moderate	10.0	8.1	7.5	9.9	10.0	10.0	10.0	10.0	8.5
1123	2000	5	FRANCES AVE	CITY LIMITS NORTH	CITY LIMITS SOUTH	Local	135	70	65	65	35	0	Weak	8.3	10.0	9.2	10.0	10.0	10.0	10.0	10.0	8.6
2105	2000	10	FRANCES AVE	CITY LIMITS NORTH	CITY LIMITS SOUTH	Local	136	85	95	91	0	5	Moderate	10.0	9.4	10.0	10.0	10.0	10.0	10.0	10.0	10.0
2099	2010	5	FRANCES AVE	CITY LIMITS NORTH	CITY LIMITS SOUTH	Local	277	67	86	79	14	0	Moderate	9.6	10.0	9.6	10.0	9.0	10.0	10.0	10.0	9.7
1967	2020	5	FRANKLIN ST	CHESAPEAKE ST	SCHUYLKILL ST	Local	618	90	99	95	0	1	Moderate	10.0	10.0	10.0	10.0	10.0	10.0	10.0	9.9	10.0
1066	2020	10	FRANKLIN ST	SCHUYLKILL ST	ALMANAC AVE	Local	192	90	99	95	0	1	Moderate	10.0	9.8	10.0	10.0	10.0	10.0	10.0	10.0	10.0
1729	2020	15	FRANKLIN ST	ALMANAC AVE	54 ALY	Local	169	90	99	95	0	1	Moderate	10.0	9.9	10.0	10.0	10.0	10.0	10.0	10.0	10.0
1185	2020	20	FRANKLIN ST	54 ALY	DELAWARE ST	Local	246	39	16	23	55	29	Moderate	8.7	8.8	6.7	10.0	8.7	9.4	10.0	6.5	10.0
1428	2030	5	FRANKLIN ST	34 ALY	JUNIATA ST	Local	146	39	51	46	30	19	Moderate	10.0	8.6	9.1	10.0	10.0	10.0	10.0	8.6	7.4
1770	2030	10	FRANKLIN ST	CLERMONT AVE	34 ALY	Local	145	47	52	49	28	21	Moderate	10.0	8.9	8.2	10.0	10.0	10.0	10.0	7.9	8.8
272	2030	15	FRANKLIN ST	33 ALY	CLERMONT AVE	Local	141	65	47	52	25	28	Moderate	10.0	9.3	7.7	10.0	9.6	10.0	10.0	5.9	10.0
158	2030	20	FRANKLIN ST	NEW DAUPHIN ST	33 ALY	Local	148	65	65	64	23	12	Moderate	10.0	10.0	7.7	10.0	10.0	10.0	10.0	7.8	10.0
1686	2040	5	FRANKLIN ST	E MIFFLIN ST	EAST END AVE	Local	252	90	99	95	0	1	Moderate	10.0	9.9	10.0	10.0	10.0	10.0	10.0	9.8	10.0
1758	2040	10	FRANKLIN ST	41 ALY SE	E MIFFLIN ST	Local	145	90	99	95	1	0	Moderate	10.0	10.0	10.0	10.0	10.0	10.0	10.0	10.0	9.8
1975	2040	15	FRANKLIN ST	N FRANKLIN ST	41 ALY SE	Local	150	70	90	83	6	4	Moderate	10.0	9.5	10.0	10.0	10.0	10.0	10.0	10.0	9.2
2362	2040	20	FRANKLIN ST	S FRANKLIN ST	E ORANGE ST	Collector	483	66	22	35	67	10	Weak	8.0	8.7	5.7	10.0	10.0	10.0	10.0	10.0	9.3
1940	2040	25	FRANKLIN ST	E ORANGE ST	E MARION ST	Collector	285	39	2	13	89	9	Weak	5.0	8.9	7.5	10.0	10.0	10.0	10.0	10.0	7.9
330	2040	30	FRANKLIN ST	E MARION ST	E CHESTNUT ST	Collector	301	45	4	16	86	10	Weak	6.8	8.8	6.2	10.0	10.0	10.0	10.0	10.0	7.8
218	2040	35	FRANKLIN ST	E CHESTNUT ST	E FULTON ST	Collector	245	49	41	42	46	14	Moderate	9.0	8.3	6.6	10.0	10.0	9.7	10.0	10.0	10.0
1553	2040	40	FRANKLIN ST	E FULTON ST	E WALNUT ST	Collector	329	47	47	45	42	11	Moderate	9.6	8.6	6.7	10.0	10.0	9.2	10.0	10.0	10.0
1268	2040	45	FRANKLIN ST	E WALNUT ST	E MADISON ST	Collector	263	52	73	65	17	10	Moderate	10.0	8.7	8.3	10.0	10.0	10.0	10.0	10.0	10.0
1934	2040	50	FRANKLIN ST	E MADISON ST	LEHIGH AVE	Collector	250	52	56	53	28	16	Moderate	10.0	8.0	7.9	10.0	10.0	10.0	10.0	10.0	9.0
2322	2040	55	FRANKLIN ST	LEHIGH AVE	N RESERVOIR ST	Collector	685	71	56	60	30	13	Moderate	10.0	8.3	7.1	10.0	10.0	10.0	10.0	10.0	9.9
1245	2040	60	FRANKLIN ST	N RESERVOIR ST	NEW HOLLAND AVE	Collector	527	39	17	24	67	15	Moderate	7.7	8.1	6.4	10.0	10.0	8.8	10.0	10.0	10.0
86	2040	65	FRANKLIN ST	NEW HOLLAND AVE	BURROWES AVE	Collector	203	42	48	45	36	16	Moderate	7.7	8.6	8.6	10.0	10.0	10.0	10.0	9.0	10.0
82	2040	70	FRANKLIN ST	BURROWES AVE	HAMILTON ST	Collector	209	74	67	68	15	17	Moderate	10.0	8.2	8.5	10.0	10.0	10.0	10.0	9.5	10.0
975	2040	75	FRANKLIN ST	HAMILTON ST	REYNOLDS AVE	Collector	208	71	66	66	22	13	Moderate	10.0	8.4	8.7	10.0	10.0	10.0	10.0	10.0	8.9
946	2040	80	FRANKLIN ST	REYNOLDS AVE	E FREDERICK ST	Collector	205	57	57	55	24	20	Moderate	10.0	7.5	7.9	10.0	10.0	10.0	10.0	10.0	9.7
129	2040	85	FRANKLIN ST	E FREDERICK ST	HAND AVE	Collector	219	69	61	63	25	13	Moderate	10.0	8.3	7.7	10.0	10.0	10.0	10.0	10.0	9.7
123	2040	90	FRANKLIN ST	HAND AVE	E CLAY ST	Collector	223	59	69	64	22	9	Moderate	10.0	8.9	8.0	10.0	10.0	10.0	10.0	10.0	9.7
2110	2050	5	FREDERICK ST	STATE ST	N PRESIDENT AVE	Local	459	34	35	33	49	15	Moderate	9.2	8.8	6.5	10.0	9.7	10.0	10.0	8.9	9.2
1330	2050	10	FREDERICK ST	RACE AVE	STATE ST	Local	443	65	84	77	13	3	Moderate	8.6	10.0	10.0	10.0	10.0	10.0	10.0	9.4	10.0
1955	2060	5	FREDERICK ST	N PINE ST	COLLEGE AVE	Local	343	46	22	29	63	16	Moderate	10.0	8.6	4.2	10.0	10.0	9.3	10.0	9.3	10.0
280	2060	10	FREDERICK ST	N MARY ST	N PINE ST	Local	374	47	50	48	33	17	Moderate	8.6	8.5	8.1	10.0	10.0	10.0	10.0	9.1	9.9
105	2060	15	FREDERICK ST	LANCASTER AVE	N MARY ST	Local	263	33	22	25	66	12	Moderate	10.0	8.8	5.4	10.0	10.0	9.2	10.0	9.6	8.3
103	2060	20	FREDERICK ST	N CHARLOTTE ST	LANCASTER AVE	Local	291	26	25	24	67	8	Moderate	8.6	9.0	6.3	10.0	10.0	10.0	10.0	10.0	7.9
1003	2070	5	FREDERICK ST	N MARKET ST	N PRINCE ST	Local	267	27	44	37	40	15	Moderate	10.0	8.7	7.8	10.0	10.0	10.0	10.0	9.2	7.8

ED_006502_00000068-00134

City of Lancaster
Inventory and Condition Summary

Segment ID	Street No	Block No	Street Name	From Street	To Street	Classification	Length (ft)	Pavement Condition: Roughness Index (RI)	Surface Distress Index (SDI)	Pavement Condition Index (PCI)	Sum of Load Associated Deducts	Sum of Non-Load Associated Deducts	Strength	Distress Ratings: Rutting(ACP Only)	L&T Cracking Linear Cracking	Alligator Cracking Divided Slab / Blow Up	Map Cracking Corner Brk / D Crk	Edge Cracking Joint Spall / Sealant	DistortionsFaulting	Bleeding Polished Aggregate	Raveling Scaling / CAL	Patches Patching
101	2070	10	FREDERICK ST	E FREDERICK ST	N MARKET ST	Local	288	43	27	31	53	20	Moderate	10.0	9.1	6.5	10.0	10.0	10.0	10.0	7.7	7.7
99	2070	15	FREDERICK ST	W FREDERICK ST	N CHRISTIAN ST	Local	287	30	35	32	53	12	Moderate	8.4	8.8	7.3	10.0	10.0	10.0	10.0	9.6	8.7
1742	2070	20	FREDERICK ST	N CHRISTIAN ST	N DUKE ST	Local	279	43	38	38	50	12	Moderate	7.1	8.8	8.7	10.0	10.0	10.0	10.0	9.6	8.8
1157	2070	25	FREDERICK ST	N DUKE ST	N CHERRY ST	Local	285	57	77	69	23	0	Moderate	10.0	10.0	8.6	10.0	10.0	10.0	10.0	10.0	8.8
95	2070	30	FREDERICK ST	N CHERRY ST	N LIME ST	Local	362	78	68	70	30	2	Weak	10.0	9.7	7.0	10.0	10.0	10.0	10.0	10.0	10.0
92	2070	35	FREDERICK ST	N LIME ST	N JEFFERSON ST	Local	283	65	84	77	14	2	Moderate	10.0	10.0	9.0	10.0	10.0	9.4	10.0	9.7	10.0
90	2070	40	FREDERICK ST	N JEFFERSON ST	N SHIPPEN ST	Local	334	80	93	88	4	3	Moderate	10.0	10.0	10.0	10.0	10.0	10.0	10.0	9.5	9.5
88	2070	45	FREDERICK ST	N SHIPPEN ST	PARK AVE	Local	251	60	79	72	8	13	Moderate	10.0	9.1	10.0	10.0	10.0	10.0	10.0	8.9	9.1
87	2070	50	FREDERICK ST	PARK AVE	OLIVE ST	Collector	34	56	72	66	10	18	Moderate	10.0	8.7	10.0	10.0	10.0	10.0	10.0	8.6	8.8
1577	2070	55	FREDERICK ST	OLIVE ST	N PLUM ST	Collector	328	69	58	60	26	16	Moderate	10.0	8.9	8.5	10.0	10.0	10.0	10.0	8.6	8.6
948	2070	60	FREDERICK ST	N PLUM ST	ZOOK AVE	Local	134	90	99	95	0	0	Moderate	10.0	10.0	10.0	10.0	10.0	10.0	10.0	10.0	10.0
1537	2070	65	FREDERICK ST	ZOOK AVE	N MARSHALL ST	Local	180	71	88	82	12	0	Moderate	10.0	10.0	10.0	10.0	10.0	10.0	10.0	10.0	8.5
473	2070	70	FREDERICK ST	N MARSHALL ST	N FRANKLIN ST	Local	661	62	48	51	42	10	Moderate	10.0	9.2	6.9	10.0	10.0	10.0	10.0	9.4	8.6
974	2070	75	FREDERICK ST	N FRANKLIN ST	N RESERVOIR ST	Local	657	67	65	64	24	12	Moderate	10.0	8.8	8.9	10.0	10.0	10.0	10.0	9.6	8.4
73	2070	80	FREDERICK ST	N RESERVOIR ST	NE END	Local	132	84	95	90	5	0	Moderate	10.0	10.0	10.0	10.0	10.0	10.0	10.0	10.0	9.3
1608	2080	5	FREMONT ST	CHARLES RD	SW END	Local	491	80	93	88	0	7	Moderate	10.0	9.5	10.0	10.0	10.0	10.0	10.0	9.5	10.0
486	2080	10	FREMONT ST	184 ALY	CHARLES RD	Local	599	55	15	28	67	17	Weak	8.7	9.0	6.8	10.0	10.0	9.9	10.0	8.3	7.2
865	2080	15	FREMONT ST	EUCLID AVE	184 ALY	Local	161	45	45	44	40	15	Moderate	8.3	9.1	8.0	10.0	10.0	10.0	10.0	8.5	9.6
860	2080	20	FREMONT ST	187 ALY	EUCLID AVE	Local	144	44	14	23	70	16	Moderate	8.9	8.6	5.8	10.0	10.0	10.0	10.0	9.2	7.8
853	2080	25	FREMONT ST	186 ALY	187 ALY	Local	130	58	28	36	55	17	Moderate	8.8	8.5	7.6	10.0	10.0	10.0	10.0	9.0	7.5
1606	2080	30	FREMONT ST	HERSHEY AVE	186 ALY	Local	289	53	16	28	58	26	Moderate	8.5	8.1	6.9	10.0	10.0	10.0	10.0	8.0	8.4
701	2080	35	FREMONT ST	NE END	HERSHEY AVE	Local	320	50	59	55	22	19	Moderate	10.0	8.5	8.4	10.0	10.0	10.0	10.0	8.8	9.2
1968	2090	5	FREMONT ST	166 ALY	164 ALY	Local	146	54	66	61	26	8	Moderate	10.0	9.1	10.0	10.0	10.0	10.0	10.0	9.8	6.8
794	2090	10	FREMONT ST	PROSPECT ST	166 ALY	Local	142	74	91	85	0	9	Moderate	10.0	8.9	10.0	10.0	10.0	10.0	10.0	10.0	10.0
1730	2090	15	FREMONT ST	122 ALY	PROSPECT ST	Local	324	49	28	33	49	23	Moderate	8.7	8.6	7.8	10.0	10.0	10.0	10.0	7.9	8.1
1184	2090	20	FREMONT ST	FAIRVIEW AVE	122 ALY	Local	152	34	34	33	57	9	Moderate	8.4	9.2	7.3	10.0	10.0	10.0	10.0	9.4	8.2
1728	2090	25	FREMONT ST	LAUREL ST	FAIRVIEW AVE	Local	676	40	41	39	46	13	Moderate	9.4	8.3	8.9	10.0	10.0	10.0	10.0	10.0	6.4
1845	2090	30	FREMONT ST	NEW DORWART ST	LAUREL ST	Local	827	82	94	89	3	3	Moderate	10.0	9.7	9.7	10.0	10.0	10.0	10.0	10.0	9.9
671	2100	5	FREMONT ST	99 ALY	NEW DORWART ST	Local	152	50	63	57	31	6	Moderate	8.3	9.3	8.8	10.0	10.0	10.0	10.0	10.0	9.5
1020	2100	10	FREMONT ST	FILBERT ST	99 ALY	Local	342	66	71	68	21	8	Moderate	8.5	9.0	9.4	10.0	10.0	10.0	10.0	10.0	10.0
1432	2100	15	FREMONT ST	W STRAWBERRY ST	FILBERT ST	Local	795	64	70	67	30	0	Weak	7.4	10.0	9.7	10.0	10.0	9.8	10.0	10.0	9.9
1748	2110	5	FRUITVILLE PIKE	CITY LIMITS SOUTH	CITY LIMITS NORTH	Arterial	652	83	85	84	0	15	Moderate	10.0	8.2	10.0	10.0	10.0	10.0	10.0	10.0	10.0
1747	2120	5	FRUITVILLE PIKE	CITY LIMITS SOUTH	CITY LIMITS NORTH	Arterial	414	81	87	84	0	13	Moderate	10.0	8.4	10.0	10.0	10.0	10.0	10.0	10.0	10.0
1210	2130	5	FRUITVILLE PIKE	CITY LIMITS SOUTH	CITY LIMITS NORTH	Arterial	383	79	64	67	27	9	Weak	7.1	8.9	10.0	10.0	10.0	10.0	10.0	10.0	10.0
1244	2140	5	FRUITVILLE PIKE	CITY LIMITS	FRUITVILLE PIKE TO CHESTER RD RAMP	Arterial	1,064	82	79	79	10	11	Moderate	9.0	8.7	10.0	10.0	10.0	10.0	10.0	9.9	10.0
2209	2150	5	FULTON ST	ELM ST	NEVIN ST	Local	428	28	24	25	53	23	Moderate	8.7	9.4	8.2	10.0	10.0	8.1	10.0	6.7	8.8
2360	2160	5	FULTON ST	N PINE ST	NEVIN ST	Local	365	46	60	54	31	9	Moderate	8.8	9.4	8.2	10.0	10.0	9.7	10.0	9.2	10.0
2198	2170	5	FULTON ST	N ARCH ST	N MULBERRY ST	Local	291	50	72	64	26	2	Moderate	9.5	10.0	8.3	10.0	9.0	10.0	10.0	9.7	10.0
1698	2180	5	FULTON ST	N CHRISTIAN ST	N DUKE ST	Local	284	22	33	28	50	17	Moderate	6.5	8.3	9.5	10.0	10.0	9.5	10.0	9.3	9.0
1554	2190	5	FULTON ST	N CHERRY ST	N LIME ST	Local	370	42	54	49	43	3	Moderate	8.6	9.9	8.6	10.0	10.0	10.0	10.0	9.6	8.0
2018	2200	5	FULTON ST	N LIME ST	N SHIPPEN ST	Local	582	58	68	64	30	1	Moderate	7.2	9.8	9.6	10.0	10.0	10.0	9.9	10.0	10.0
1938	2210	5	FULTON ST	N SHIPPEN ST	TOBACCO AVE	Local	328	90	100	96	0	0	Moderate	10.0	10.0	10.0	10.0	10.0	10.0	10.0	10.0	10.0
224	2210	10	FULTON ST	TOBACCO AVE	N PLUM ST	Local	293	68	73	71	27	0	Weak	10.0	10.0	7.4	10.0	10.0	10.0	10.0	10.0	9.9
1235	2210	15	FULTON ST	N PLUM ST	N ANN ST	Local	581	44	13	100	72	15	Weak	8.9	8.1	5.3	10.0	10.0	9.8	10.0	10.0	8.4
1653	2210	20	FULTON ST	N ANN ST	N MARSHALL ST	Local	527	46	32	35	59	9	Weak	10.0	9.1	5.7	10.0	10.0	9.6	10.0	9.7	8.3
210	2210	25	FULTON ST	N MARSHALL ST	N FRANKLIN ST	Local	546	47	30	34	59	11	Moderate	10.0	8.6	5.1	10.0	10.0	10.0	10.0	10.0	8.7
1269	2210	30	FULTON ST	N FRANKLIN ST	N RESERVOIR ST	Local	546	41	16	24	70	14	Moderate	10.0	9.7	5.8	8.5	10.0	10.0	10.0	9.4	6.6
1523	2220	5	FULTON ST	N BROAD ST	CITY LIMITS	Local	482	82	94	89	6	0	Moderate	10.0	10.0	9.5	10.0	10.0	10.0	10.0	10.0	9.9
1671	2230	5	FURNACE ST	BEAVER ST	S PRINCE ST	Local	261	39	49	44	36	15	Moderate	10.0	8.3	7.5	10.0	10.0	10.0	10.0	9.7	8.6
820	2230	10	FURNACE ST	S QUEEN ST	BEAVER ST	Local	132	47	51	48	30	19	Moderate	10.0	8.1	8.1	10.0	10.0	10.0	10.0	9.3	8.7
1039	2230	15	FURNACE ST	HIGHLAND AVE	S QUEEN ST	Local	170	31	30	30	53	16	Moderate	10.0	8.0	4.7	10.0	10.0	10.0	10.0	10.0	9.9
1048	2240	5	GARDEN CITY DR	HOLLY LN	RED MAPLE RD	Local	919	72	81	77	13	6	Moderate	10.0	9.4	8.9	10.0	10.0	10.0	10.0	9.9	9.8
2077	2240	10	GARDEN CITY DR	CITY LIMITS	HOLLY LN	Local	785	71	88	82	10	2	Moderate	10.0	9.8	10.0	10.0	10.0	10.0	10.0	10.0	8.7
1172	2250	5	GARFIELD AVE	N WEST END AVE	RACE ST	Local	554	44	34	35	60	6	Weak	9.2	9.2	5.7	10.0	9.1	10.0	10.0	10.0	9.4
868	2260	5	GARNET AVE	S PEARL ST	PROSPECT ST	Local	529	61	79	72	14	7	Moderate	9.7	9.5	9.6	10.0	10.0	10.0	10.0	9.4	9.2
861	2260	10	GARNET AVE	PROSPECT ST	FAIRVIEW AVE	Local	605	84	95	90	3	2	Moderate	10.0	9.7	10.0	10.0	10.0	10.0	10.0	10.0	9.6

ED_006502_00000068-00135

Segment ID	Street No	Block No	Street Name	From Street	To Street	Classification	Length (ft)	Pavement Condition: Roughness Index (RI)	Surface Distress Index (SDI)	Pavement Condition Index (PCI)	Sum of Load Associated Deducts	Sum of Non-Load Associated Deducts	Strength	Distress Ratings: Rutting(ACP Only)	L&T Cracking Linear Cracking	Alligator Cracking Divided Slab / Blow Up	Map Cracking Corner Brk / D Crk	Edge Cracking Joint Spall / Sealant	DistortionsFaulting	Bleeding Polished Aggregate	Raveling Scaling / CAL	Patches Patching
585	2270	5	GEORGE ST	8 ALY	6 ALY	Local	253	71	90	83	10	0	Moderate	9.9	10.0	10.0	10.0	10.0	9.8	10.0	10.0	9.1
1585	2270	10	GEORGE ST	PEARL ST	8 ALY	Local	154	87	96	92	3	0	Moderate	10.0	10.0	10.0	10.0	10.0	9.5	10.0	10.0	10.0
589	2270	15	GEORGE ST	28 ALY	PEARL ST	Local	134	26	43	95	51	6	Moderate	6.5	9.2	8.2	10.0	10.0	10.0	10.0	10.0	10.0
592	2270	20	GEORGE ST	31 ALY	28 ALY	Local	205	28	14	95	77	9	Weak	5.9	9.2	8.6	10.0	10.0	9.4	10.0	9.6	7.5
290	2270	25	GEORGE ST	26 ALY	31 ALY	Local	36	39	36	95	49	15	Moderate	10.0	8.4	6.7	10.0	9.0	10.0	10.0	9.5	8.6
593	2270	30	GEORGE ST	RUBY ST	26 ALY	Local	111	89	98	95	0	2	Moderate	10.0	10.0	10.0	10.0	10.0	10.0	10.0	9.6	10.0
595	2270	35	GEORGE ST	45 ALY	RUBY ST	Local	134	25	54	95	36	10	Moderate	9.9	9.5	6.6	10.0	10.0	10.0	10.0	8.8	9.8
1017	2270	40	GEORGE ST	UNNAMED	45 ALY	Local	249	33	29	95	59	12	Moderate	9.8	9.4	6.1	10.0	10.0	8.6	10.0	8.6	9.1
1206	2270	45	GEORGE ST	49 ALY	UNNAMED	Local	55	41	23	95	47	30	Moderate	10.0	7.7	5.3	10.0	10.0	10.0	10.0	8.0	10.0
602	2270	50	GEORGE ST	CORAL ST	49 ALY	Local	133	47	42	95	37	21	Moderate	10.0	8.5	6.3	10.0	10.0	10.0	10.0	8.4	10.0
2167	2280	5	GLENN RD	PRINCESS ANNE DR	ROBERT RD	Local	250	90	100	96	0	0	Moderate	10.0	10.0	10.0	10.0	10.0	10.0	10.0	10.0	10.0
2168	2280	10	GLENN RD	ROBERT RD	BRIAN RD	Local	375	78	92	87	7	0	Moderate	10.0	10.0	10.0	10.0	10.0	10.0	10.0	10.0	9.1
2169	2280	15	GLENN RD	BRIAN RD	SAMUEL RD	Local	816	90	100	96	0	0	Moderate	10.0	10.0	10.0	10.0	10.0	10.0	10.0	10.0	10.0
2170	2280	20	GLENN RD	SAMUEL RD	PITNEY RD	Local	265	70	90	83	8	3	Moderate	10.0	9.7	10.0	10.0	10.0	9.5	10.0	10.0	9.4
1453	2290	5	GOLDFINCH RD	WOODDUCK RD	KILLDEER RD	Local	1,056	54	68	63	22	9	Moderate	8.8	9.3	8.9	10.0	10.0	10.0	10.0	9.3	10.0
1488	2300	5	GRANT ST	N PINE ST	NEVIN ST	Local	145	30	6	13	93	0	Weak	7.4	10.0	5.0	10.0	10.0	10.0	10.0	10.0	7.7
938	2300	10	GRANT ST	LEE AVE	N PINE ST	Local	181	42	52	48	27	20	Moderate	9.6	7.5	8.0	10.0	10.0	10.0	10.0	10.0	9.6
500	2300	15	GRANT ST	N MARY ST	LEE AVE	Local	168	57	70	64	17	13	Moderate	10.0	8.3	8.3	10.0	10.0	10.0	10.0	10.0	10.0
498	2300	20	GRANT ST	N CHARLOTTE ST	N MARY ST	Local	575	56	76	69	15	9	Moderate	9.6	9.4	8.9	10.0	10.0	10.0	10.0	9.4	10.0
461	2300	25	GRANT ST	N CONCORD ST	N CHARLOTTE ST	Local	361	28	43	36	41	17	Moderate	9.4	8.9	8.6	10.0	10.0	9.9	10.0	8.6	7.4
965	2300	30	GRANT ST	N MULBERRY ST	N CONCORD ST	Local	243	26	27	26	58	15	Moderate	8.7	8.9	7.3	10.0	10.0	9.6	10.0	8.9	8.1
1257	2300	35	GRANT ST	N ARCH ST	N MULBERRY ST	Local	298	31	51	43	33	17	Moderate	9.3	9.4	8.1	10.0	10.0	10.0	10.0	7.9	9.2
2050	2300	40	GRANT ST	N WATER ST	N ARCH ST	Local	279	29	16	19	79	6	Weak	6.4	9.3	7.0	10.0	10.0	10.0	10.0	10.0	8.2
2048	2300	45	GRANT ST	N PRINCE ST	N WATER ST	Local	204	64	83	76	11	6	Moderate	8.8	10.0	10.0	10.0	10.0	10.0	10.0	9.0	10.0
2047	2300	50	GRANT ST	N MARKET ST	N PRINCE ST	Local	289	33	52	100	43	5	Moderate	9.2	9.8	7.6	10.0	10.0	8.3	10.0	9.3	10.0
1995	2310	5	GRANT ST	N QUEEN ST	N CHRISTIAN ST	Local	286	90	99	95	0	1	Moderate	10.0	9.9	10.0	10.0	10.0	10.0	10.0	10.0	10.0
1993	2310	10	GRANT ST	N CHRISTIAN ST	N DUKE ST	Local	300	45	64	56	36	0	Moderate	6.2	10.0	10.0	10.0	10.0	10.0	10.0	10.0	10.0
414	2310	15	GRANT ST	N DUKE ST	N CHERRY ST	Local	284	66	85	78	3	12	Moderate	10.0	8.5	10.0	10.0	10.0	10.0	10.0	10.0	9.7
412	2310	20	GRANT ST	N CHERRY ST	N LIME ST	Local	361	59	78	71	11	11	Moderate	9.7	9.1	9.6	10.0	10.0	10.0	10.0	9.3	9.4
2125	2310	25	GRANT ST	N LIME ST	N JEFFERSON ST	Local	282	34	23	25	73	4	Weak	8.2	9.7	5.3	10.0	10.0	9.7	10.0	9.6	9.0
845	2320	5	GRANT ST	N JEFFERSON ST	N SHIPPEN ST	Local	289	28	43	36	50	7	Moderate	9.6	9.1	5.9	10.0	10.0	9.7	10.0	10.0	9.6
1796	2320	10	GRANT ST	N SHIPPEN ST	HENSEL AVE	Local	152	65	54	57	37	9	Moderate	9.7	9.3	6.6	10.0	10.0	10.0	10.0	9.3	10.0
2355	2320	15	GRANT ST	HENSEL AVE	N PLUM ST	Local	458	50	49	48	39	12	Moderate	9.6	9.0	6.5	10.0	10.0	10.0	10.0	9.3	10.0
654	2330	5	GRANT ST	SHERMAN ST	N ANN ST	Local	392	25	40	100	46	14	Moderate	9.0	9.1	8.1	10.0	10.0	9.6	10.0	8.7	8.2
2361	2330	10	GRANT ST	N ANN ST	N MARSHALL ST	Local	527	34	25	100	55	20	Moderate	10.0	8.5	6.6	10.0	10.0	10.0	10.0	8.5	7.3
2082	2340	5	GREEN ST	S CHRISTIAN ST	E STRAWBERRY ST	Local	591	46	45	44	46	9	Moderate	9.5	9.4	7.5	10.0	10.0	8.0	10.0	9.2	9.7
618	2340	10	GREEN ST	SOUTHEAST AVE	S CHRISTIAN ST	Local	206	40	41	39	45	14	Moderate	9.0	9.3	7.1	10.0	10.0	10.0	10.0	8.5	9.2
1019	2340	15	GREEN ST	S DUKE ST	SOUTHEAST AVE	Local	205	44	42	41	46	12	Moderate	7.7	9.3	7.7	10.0	10.0	10.0	10.0	8.8	9.8
576	2350	5	GREEN ST	PENN AVE	ROCKLAND ST	Local	199	56	56	55	33	11	Moderate	10.0	9.8	6.7	10.0	10.0	10.0	10.0	8.3	10.0
547	2350	10	GREEN ST	S LIME ST	PENN AVE	Local	195	51	60	56	30	10	Moderate	9.1	9.3	8.4	10.0	10.0	9.3	10.0	9.2	10.0
307	2350	15	GREEN ST	PALM ST	S LIME ST	Local	255	44	60	53	26	14	Moderate	10.0	8.9	8.2	10.0	10.0	10.0	10.0	9.1	9.0
157	2350	20	GREEN ST	PERSHING AVE	PALM ST	Local	233	41	60	52	32	8	Moderate	9.1	9.0	9.0	10.0	10.0	9.5	10.0	10.0	8.7
240	2350	25	GREEN ST	S SHIPPEN ST	PERSHING AVE	Local	262	42	62	54	26	12	Moderate	10.0	9.2	8.5	10.0	10.0	10.0	10.0	9.0	8.6
1387	2350	30	GREEN ST	S PLUM ST	S SHIPPEN ST	Local	182	40	40	39	42	18	Moderate	10.0	8.8	8.2	10.0	10.0	10.0	10.0	8.5	7.0
1490	2350	35	GREEN ST	S ANN ST	S PLUM ST	Local	264	41	52	47	33	15	Moderate	9.2	8.9	8.3	10.0	10.0	9.6	10.0	8.9	9.3
55	2360	5	GREENWOOD AVE	WEST END	84 ALY	Local	182	30	28	28	58	14	Moderate	6.6	8.7	8.4	10.0	10.0	9.4	10.0	9.4	9.3
54	2360	10	GREENWOOD AVE	84 ALY	HIGHLAND AVE	Local	174	23	43	35	30	27	Strong	9.9	7.0	7.9	10.0	10.0	8.7	10.0	9.4	10.0
1201	2360	15	GREENWOOD AVE	HIGHLAND AVE	13 ALY	Local	278	74	89	83	2	9	Moderate	10.0	9.3	9.8	10.0	10.0	10.0	10.0	9.5	10.0
1835	2370	5	GROFF AVE	PARK HILL RD	HEBRANK ST	Local	335	37	34	34	60	6	Moderate	7.3	9.2	8.2	10.0	10.0	9.8	10.0	10.0	8.1
1727	2370	10	GROFF AVE	NEW DORWART ST	PARK HILL RD	Local	136	50	39	41	53	8	Weak	6.5	9.0	8.2	10.0	10.0	10.0	10.0	10.0	9.8
226	2380	5	GROFFTOWN RD	N BROAD ST	CITY LIMITS	Local	91	50	72	63	22	6	Moderate	9.3	9.3	9.3	10.0	10.0	10.0	10.0	10.0	8.9
1970	2390	5	GROFFTOWN RD	CITY LIMITS	E WALNUT ST	Arterial	311	79	89	85	0	11	Moderate	10.0	9.1	10.0	10.0	10.0	10.0	4.6	9.8	10.0
1871	2400	5	GROFFTOWN RD	SW END	RANCK AVE	Local	438	60	79	72	19	2	Moderate	9.9	9.8	9.5	10.0	8.2	9.2	10.0	9.9	10.0
787	2400	10	GROFFTOWN RD	RANCK AVE	CITY LIMITS	Local	590	72	91	84	7	3	Moderate	10.0	9.7	10.0	10.0	9.3	10.0	10.0	10.0	9.6
1451	2400	15	GROFFTOWN RD	CITY LIMITS WEST	CITY LIMITS EAST	Local	617	61	56	56	30	15	Moderate	9.9	8.2	9.0	10.0	9.3	8.5	10.0	9.9	9.4
1277	2410	5	GROVE LN	N SHIPPEN ST	N PLUM ST	Local	614	38	38	36	38	25	Moderate	7.6	8.6	8.5	10.0	10.0	10.0	10.0	7.5	9.9

ED_006502_00000068-00136

City of Lancaster
Inventory and Condition Summary

Segment ID	Street No	Block No	Street Name	From Street	To Street	Classification	Length (ft)	Pavement Condition: Roughness Index (RI)	Surface Distress Index (SDI)	Pavement Condition Index (PCI)	Sum of Load Associated Deducts	Sum of Non-Load Associated Deducts	Strength	Distress Ratings: Rutting(ACP Only)	L&T Cracking Linear Cracking	Alligator Cracking Divided Slab / Blow Up	Map Cracking Corner Brk / D Crk	Edge Cracking Joint Spall / Sealant	DistortionsFaulting	Bleeding Polished Aggregate	Raveling Scaling / CAL	Patches Patching
229	2410	10	GROVE LN	N PLUM ST	EAST END	Local	161	22	7	11	78	16	Moderate	10.0	8.1	5.3	10.0	7.4	7.3	10.0	10.0	10.0
1977	2420	5	HAGER ALY	MARIETTA AVE	WATCH AVE	Alley	669	42	67	58	21	12	Moderate	10.0	8.6	8.5	10.0	10.0	9.7	10.0	9.9	9.6
1703	2430	5	HAGER ST	EUCLID AVE NE	EUCLID AVE SW	Local	188	75	71	71	15	14	Moderate	10.0	8.5	8.5	10.0	10.0	10.0	10.0	9.6	10.0
906	2430	10	HAGER ST	EMERALD DR	EUCLID AVE	Local	146	55	67	62	15	18	Moderate	10.0	8.2	8.5	10.0	10.0	10.0	10.0	9.3	10.0
823	2430	15	HAGER ST	144 ALY	EMERALD DR	Local	135	69	65	65	18	17	Moderate	10.0	8.4	8.2	10.0	10.0	10.0	10.0	9.2	10.0
1793	2430	20	HAGER ST	HERSHEY AVE	144 ALY	Local	159	39	66	56	18	16	Moderate	10.0	8.6	8.2	10.0	10.0	10.0	10.0	9.2	10.0
893	2430	25	HAGER ST	145 ALY	HERSHEY AVE	Local	157	90	100	96	0	0	Moderate	10.0	10.0	10.0	10.0	10.0	10.0	10.0	10.0	10.0
890	2430	30	HAGER ST	HILTON DR	145 ALY	Local	148	78	84	81	15	1	Moderate	10.0	9.9	10.0	10.0	10.0	10.0	10.0	10.0	8.1
874	2430	35	HAGER ST	156 ALY	HILTON DR	Local	143	85	86	85	13	1	Moderate	10.0	9.9	10.0	10.0	10.0	10.0	10.0	10.0	8.4
864	2430	40	HAGER ST	S PEARL ST	156 ALY	Local	143	90	100	96	0	0	Moderate	10.0	10.0	10.0	10.0	10.0	10.0	10.0	10.0	10.0
193	2430	45	HAGER ST	150 ALY	S PEARL ST	Local	362	90	100	96	0	0	Moderate	10.0	10.0	10.0	10.0	10.0	10.0	10.0	10.0	10.0
1792	2430	50	HAGER ST	PROSPECT ST	150 ALY	Local	118	88	97	93	0	3	Moderate	10.0	9.6	10.0	10.0	10.0	10.0	10.0	10.0	10.0
1791	2430	55	HAGER ST	132 ALY	PROSPECT ST	Local	119	66	51	54	38	11	Moderate	7.8	8.6	8.5	10.0	10.0	9.6	10.0	10.0	10.0
1503	2430	60	HAGER ST	133 ALY	132 ALY	Local	242	66	58	60	32	10	Moderate	10.0	8.8	7.8	10.0	10.0	9.3	10.0	10.0	9.3
808	2430	65	HAGER ST	FAIRVIEW AVE	133 ALY	Local	114	37	46	42	50	4	Moderate	9.2	10.0	5.8	10.0	10.0	10.0	10.0	9.2	10.0
698	2440	5	HAGER ST	80 ALY	S PRINCE ST	Local	137	27	30	28	62	8	Moderate	8.5	9.0	7.3	10.0	10.0	7.1	10.0	10.0	10.0
1851	2440	10	HAGER ST	BEAVER ST	80 ALY	Local	122	34	38	36	48	13	Moderate	7.8	9.4	7.2	10.0	10.0	10.0	10.0	8.4	10.0
2086	2440	15	HAGER ST	82 ALY	BEAVER ST	Local	122	57	61	58	34	5	Moderate	8.6	9.9	8.0	10.0	10.0	10.0	10.0	9.3	10.0
1588	2440	20	HAGER ST	S QUEEN ST	82 ALY	Local	177	48	51	49	44	5	Moderate	9.3	9.3	6.3	10.0	10.0	10.0	10.0	10.0	10.0
1595	2450	5	HAMILTON ST	N PLUM ST	N MARSHALL ST	Local	428	67	77	73	1	22	Strong	10.0	9.3	10.0	10.0	10.0	10.0	10.0	7.0	9.8
1539	2450	10	HAMILTON ST	N MARSHALL ST	N FRANKLIN ST	Local	663	46	45	44	35	19	Moderate	10.0	8.8	8.6	9.6	10.0	9.8	10.0	8.7	7.5
959	2450	15	HAMILTON ST	N FRANKLIN ST	N RESERVOIR ST	Local	656	51	48	47	38	14	Moderate	9.6	8.3	9.0	10.0	10.0	10.0	9.9	9.9	7.0
1462	2450	20	HAMILTON ST	N RESERVOIR ST	E ROSS ST	Local	621	58	60	58	27	13	Moderate	8.8	8.7	9.8	10.0	10.0	8.8	10.0	9.5	9.4
976	2460	5	HAND AVE	OLIVE ST	N PLUM ST	Local	330	52	56	53	37	7	Moderate	9.9	9.8	7.7	10.0	9.7	8.9	10.0	9.0	9.5
1740	2460	10	HAND AVE	N PLUM ST	N FRANKLIN ST	Local	839	50	72	64	19	9	Moderate	9.8	9.0	9.5	10.0	10.0	10.0	10.0	9.9	8.5
1641	2460	15	HAND AVE	N FRANKLIN ST	N RESERVOIR ST	Local	656	26	9	14	83	8	Weak	9.1	9.0	6.8	10.0	8.1	8.2	10.0	10.0	7.4
1673	2470	5	HARRISBURG AVE	COLLEGE AVE	CITY LIMITS	Arterial	839	73	63	65	24	13	Moderate	9.3	8.7	8.7	10.0	10.0	10.0	10.0	9.5	9.5
2320	2470	10	HARRISBURG AVE	N PINE ST	COLLEGE AVE	Arterial	348	64	59	59	31	10	Moderate	10.0	9.1	8.5	10.0	10.0	9.2	10.0	9.5	8.7
828	2470	15	HARRISBURG AVE	LANCASTER AVE	N PINE ST	Arterial	322	73	59	62	24	17	Moderate	10.0	8.5	8.3	10.0	10.0	10.0	10.0	9.0	9.1
1540	2470	20	HARRISBURG AVE	N CHARLOTTE ST	LANCASTER AVE	Arterial	384	61	59	58	23	18	Moderate	9.2	8.2	8.9	10.0	10.0	10.0	10.0	9.4	9.5
830	2470	25	HARRISBURG AVE	N MULBERRY ST	N CHARLOTTE ST	Arterial	760	71	61	63	20	19	Moderate	9.7	8.6	9.0	10.0	10.0	9.9	10.0	8.7	9.1
2163	2470	30	HARRISBURG AVE	N WATER ST	N MULBERRY ST	Arterial	723	64	42	47	47	12	Weak	9.2	8.8	7.5	10.0	9.8	9.6	10.0	9.7	8.7
111	2470	35	HARRISBURG AVE	W JAMES ST	N WATER ST	Arterial	88	59	60	58	28	12	Moderate	10.0	8.6	8.0	10.0	10.0	10.0	10.0	9.8	9.0
1983	2480	5	HARRISBURG PIKE	CITY LIMITS SE	CITY LIMITS NW	Arterial	294	74	68	68	20	13	Moderate	8.5	9.1	10.0	10.0	10.0	10.0	10.0	9.1	9.3
1865	2490	5	HARRISBURG PIKE	CITY LIMITS SE	CITY LIMITS NW	Arterial	630	74	49	56	38	13	Moderate	8.8	8.7	10.0	10.0	10.0	10.0	8.7	9.5	7.4
1364	2490	10	HARRISBURG PIKE	CITY LIMITS	FARMINGDALE RD	Arterial	584	69	88	81	0	12	Moderate	10.0	9.3	10.0	10.0	10.0	10.0	2.9	9.7	10.0
2314	2500	5	HARRISBURG PIKE	CITY LIMITS	WOODTHRUSH CIR	Arterial	603	70	89	82	0	11	Moderate	10.0	9.1	10.0	10.0	10.0	10.0	5.1	9.8	10.0
1639	2510	5	HARRISBURG PIKE	FARMINGDALE RD	HARRISBURG PIKE TO ROUTE 30 E RAMP	Arterial	185	84	88	86	0	12	Moderate	10.0	8.9	10.0	10.0	10.0	10.0	4.8	9.8	10.0
1476	2520	5	HARRISBURG PIKE	HARRISBURG PIKE TO ROUTE 30 W RAMP	RING RD	Arterial	410	81	91	87	0	9	Moderate	10.0	9.3	10.0	10.0	10.0	10.0	6.1	9.8	10.0
1482	2520	10	HARRISBURG PIKE	RING RD SE	RING RD NW	Arterial	124	68	86	80	0	14	Moderate	10.0	9.3	10.0	10.0	10.0	10.0	3.4	9.3	10.0
1478	2520	15	HARRISBURG PIKE	RING RD SE	RING RD NW	Arterial	130	66	85	78	0	15	Moderate	10.0	9.0	10.0	9.7	10.0	10.0	4.4	9.7	9.9
1456	2520	20	HARRISBURG PIKE	RING RD	W ROSEVILLE RD	Arterial	105	71	90	83	0	9	Moderate	10.0	9.1	10.0	10.0	10.0	10.0	6.8	9.7	10.0
311	2520	25	HARRISBURG PIKE	W ROSEVILLE RD	PLAZA BLVD	Arterial	322	66	84	77	0	16	Moderate	10.0	9.0	10.0	10.0	10.0	10.0	2.9	9.3	10.0
1594	2520	30	HARRISBURG PIKE	PLAZA BLVD	CITY LIMITS	Arterial	749	58	53	53	34	13	Moderate	8.8	8.4	8.7	10.0	10.0	9.9	9.5	9.9	9.3
1243	2530	5	HARRISBURG PIKE	W ROSEVILLE RD	PLAZA BLVD	Arterial	325	70	90	83	2	8	Moderate	10.0	9.2	10.0	10.0	10.0	10.0	7.6	9.7	9.7
1459	2530	10	HARRISBURG PIKE	RING RD	W ROSEVILLE RD	Arterial	243	85	95	91	0	5	Moderate	10.0	10.0	10.0	10.0	10.0	10.0	10.0	8.9	10.0
1458	2530	15	HARRISBURG PIKE	HARRISBURG PIKE TO ROUTE 30 W RAMP	RING RD	Arterial	498	78	89	85	0	11	Moderate	10.0	9.3	10.0	10.0	10.0	10.0	4.4	9.5	10.0
1984	2540	5	HARRISBURG PIKE	CITY LIMITS SE	CITY LIMITS NW	Arterial	928	72	51	56	37	12	Moderate	6.9	8.9	10.0	10.0	10.0	9.6	10.0	9.4	9.4
973	2550	5	HARRISBURG PIKE	CITY LIMITS SE	CITY LIMITS NW	Arterial	187	78	48	56	40	12	Weak	6.7	9.0	10.0	10.0	10.0	8.8	10.0	9.2	10.0
1049	2560	5	HARRISON ST	CHESAPEAKE ST	SCHUYLKILL ST	Local	606	49	29	34	60	11	Weak	10.0	9.5	5.8	10.0	10.0	10.0	10.0	8.7	7.7
767	2570	5	HAZEL ST	NEW DORWART ST	WABANK ST	Collector	292	90	100	96	0	0	Moderate	10.0	10.0	10.0	10.0	10.0	10.0	10.0	10.0	10.0
763	2570	10	HAZEL ST	HILLSIDE AVE	NEW DORWART ST	Collector	272	90	100	96	0	0	Moderate	10.0	10.0	10.0	10.0	10.0	10.0	10.0	10.0	10.0
1732	2570	15	HAZEL ST	S WATER ST	HILLSIDE AVE	Collector	315	90	100	96	0	0	Moderate	10.0	10.0	10.0	10.0	10.0	10.0	10.0	10.0	10.0
219	2570	20	HAZEL ST	MILL ST	S WATER ST	Collector	234	65	84	77	16	0	Moderate	8.7	10.0	10.0	10.0	10.0	10.0	10.0	10.0	9.5
1106	2570	25	HAZEL ST	S PRINCE ST	MILL ST	Collector	243	79	77	77	23	0	Weak	7.9	10.0	10.0	10.0	10.0	10.0	10.0	10.0	9.7
756	2570	30	HAZEL ST	80 ALY	S PRINCE ST	Collector	136	50	72	63	18	10	Moderate	10.0	8.7	8.3	10.0	10.0	10.0	10.0	10.0	9.9

ED_006502_00000068-00137

Segment ID	Street No	Block No	Street Name	From Street	To Street	Classification	Length (ft)	Pavement Condition: Roughness Index (RI)	Surface Distress Index (SDI)	Pavement Condition Index (PCI)	Sum of Load Associated Deducts	Sum of Non-Load Associated Deducts	Strength	Distress Ratings: Rutting(ACP Only)	L&T Cracking Linear Cracking	Alligator Cracking Divided Slab / Blow Up	Map Cracking Corner Brk / D Crk	Edge Cracking Joint Spall / Sealant	DistortionsFaulting	Bleeding Polished Aggregate	Raveling Scaling / CAL	Patches Patching
755	2570	35	HAZEL ST	BEAVER ST	80 ALY	Collector	127	78	86	82	3	11	Moderate	10.0	8.6	9.7	10.0	10.0	10.0	10.0	10.0	10.0
753	2570	40	HAZEL ST	S QUEEN ST	BEAVER ST	Collector	298	55	75	67	19	6	Moderate	10.0	9.2	8.3	10.0	10.0	10.0	10.0	10.0	9.8
1046	2580	5	HEBRANK ST	GROFF AVE	LAUREL ST	Local	144	59	78	71	1	21	Strong	10.0	7.4	10.0	10.0	10.0	10.0	10.0	10.0	9.9
1180	2580	10	HEBRANK ST	PARK HILL RD	GROFF AVE	Local	375	56	47	48	40	14	Moderate	9.2	8.3	8.2	10.0	10.0	10.0	10.0	10.0	8.3
622	2580	15	HEBRANK ST	NEW DORWART ST	PARK HILL RD	Local	158	28	33	30	56	11	Moderate	7.1	8.8	8.4	10.0	10.0	10.0	10.0	9.8	8.4
1423	2590	5	HENSEL AVE	E GRANT ST	E ORANGE ST	Local	281	19	28	24	48	25	Strong	10.0	9.7	8.1	10.0	10.0	10.0	10.0	5.9	6.4
2085	2600	5	HERSHEY AVE	S WEST END AVE	176 ALY	Arterial	235	53	30	35	63	8	Weak	8.7	9.1	7.0	10.0	10.0	8.2	10.0	10.0	9.1
1669	2600	10	HERSHEY AVE	176 ALY	HIGH ST	Arterial	736	48	56	52	33	11	Moderate	8.8	8.7	8.5	10.0	10.0	10.0	10.0	9.9	9.1
805	2600	15	HERSHEY AVE	HIGH ST	ST JOSEPH ST	Arterial	440	50	37	39	47	16	Moderate	8.7	8.1	7.7	9.9	10.0	9.6	10.0	10.0	9.0
1509	2600	20	HERSHEY AVE	ST JOSEPH ST	FREMONT ST	Arterial	440	56	52	52	34	13	Moderate	8.8	8.3	8.4	10.0	10.0	10.0	10.0	10.0	9.3
850	2600	25	HERSHEY AVE	FREMONT ST	UNION ST	Arterial	440	65	46	51	38	16	Moderate	8.9	8.0	8.6	10.0	10.0	9.7	10.0	10.0	8.6
855	2600	30	HERSHEY AVE	UNION ST	202 ALY	Arterial	145	51	32	37	47	20	Moderate	8.3	7.4	8.5	10.0	10.0	9.3	10.0	10.0	8.6
1061	2600	35	HERSHEY AVE	202 ALY	WABANK ST	Arterial	436	55	44	46	40	16	Moderate	8.8	8.1	8.2	10.0	10.0	10.0	10.0	10.0	8.8
563	2600	40	HERSHEY AVE	WABANK ST	HAGER ST	Arterial	457	48	35	37	56	9	Weak	8.8	9.0	7.4	10.0	10.0	9.6	10.0	9.7	8.0
903	2600	45	HERSHEY AVE	HAGER ST	S PEARL ST	Arterial	700	63	82	75	10	8	Moderate	10.0	9.7	10.0	10.0	10.0	10.0	10.0	8.9	8.7
2185	2600	50	HERSHEY AVE	S PEARL ST	PROSPECT ST	Arterial	528	71	72	71	9	19	Moderate	10.0	8.2	9.6	10.0	10.0	9.8	10.0	9.2	9.5
894	2600	55	HERSHEY AVE	PROSPECT ST WEST	PROSPECT ST EAST	Arterial	182	59	41	46	41	17	Moderate	6.9	8.9	9.3	10.0	10.0	9.4	10.0	8.5	10.0
537	2600	60	HERSHEY AVE	PROSPECT ST	FAIRVIEW AVE	Arterial	1,141	53	46	47	43	11	Moderate	8.1	8.8	8.7	10.0	8.9	9.7	10.0	9.8	9.4
1861	2610	5	HIGH ST	EUCLID AVE	CITY LIMITS	Local	766	50	66	60	16	18	Moderate	9.6	8.2	8.9	10.0	10.0	10.0	10.0	9.4	9.9
1508	2610	10	HIGH ST	HERSHEY AVE	EUCLID AVE	Local	569	47	34	37	48	18	Moderate	10.0	8.6	6.0	10.0	10.0	10.0	10.0	8.7	9.1
800	2610	15	HIGH ST	171 ALY	HERSHEY AVE	Local	156	64	81	75	0	19	Moderate	10.0	8.8	10.0	10.0	10.0	10.0	10.0	8.3	10.0
911	2610	20	HIGH ST	174 ALY	171 ALY	Local	292	46	38	40	43	19	Moderate	8.3	8.4	7.6	10.0	10.0	10.0	10.0	8.9	9.6
1416	2610	25	HIGH ST	S PEARL ST	174 ALY	Local	143	55	64	60	19	17	Moderate	10.0	8.7	8.2	10.0	10.0	10.0	10.0	8.8	9.8
910	2610	30	HIGH ST	181 ALY	S PEARL ST	Local	154	38	62	52	33	6	Moderate	10.0	9.3	8.3	10.0	10.0	7.9	10.0	10.0	10.0
769	2610	35	HIGH ST	WISE AVE	181 ALY	Local	97	40	58	51	31	11	Moderate	8.5	8.6	9.1	10.0	10.0	10.0	10.0	10.0	9.1
624	2610	40	HIGH ST	PROSPECT ST	WISE AVE	Local	230	66	85	78	8	7	Moderate	9.6	9.6	10.0	10.0	10.0	10.0	10.0	9.4	9.5
1045	2610	45	HIGH ST	FAIRVIEW AVE	PROSPECT ST	Local	476	41	42	40	28	30	Strong	9.3	7.0	8.5	10.0	10.0	9.4	10.0	8.9	9.8
1439	2610	50	HIGH ST	LAUREL ST	FAIRVIEW AVE	Local	679	86	96	92	4	0	Moderate	9.6	10.0	10.0	10.0	10.0	10.0	10.0	10.0	10.0
2349	2610	55	HIGH ST	NEW DORWART ST	LAUREL ST	Local	828	89	98	94	2	0	Moderate	9.8	10.0	10.0	10.0	10.0	10.0	10.0	10.0	10.0
1630	2610	60	HIGH ST	FILBERT ST	NEW DORWART ST	Local	562	82	94	89	6	0	Moderate	9.4	10.0	10.0	10.0	10.0	10.0	10.0	10.0	10.0
313	2610	65	HIGH ST	W STRAWBERRY ST	FILBERT ST	Local	714	70	90	83	10	0	Moderate	8.9	10.0	10.0	10.0	10.0	10.0	10.0	10.0	10.0
2063	2610	70	HIGH ST	W MIFFLIN ST	W STRAWBERRY ST	Local	129	34	51	44	31	17	Moderate	9.6	8.2	7.2	10.0	10.0	10.0	10.0	9.5	10.0
1413	2620	5	HIGHLAND AVE	13 ALY	GREENWOOD AVE	Arterial	556	89	98	94	0	3	Moderate	10.0	9.7	10.0	10.0	10.0	10.0	10.0	10.0	10.0
1412	2630	5	HIGHLAND AVE	12 ALY	FURNACE ST	Arterial	172	96	100	97	0	1	Moderate	10.0	9.9	10.0	10.0	10.0	10.0	10.0	10.0	10.0
1411	2630	10	HIGHLAND AVE	S QUEEN ST	12 ALY	Arterial	199	90	100	96	0	0	Moderate	10.0	10.0	10.0	10.0	10.0	10.0	10.0	10.0	10.0
2109	2640	5	HILLCREST RD	N PRESIDENT AVE	CITY LIMITS	Local	302	56	65	61	14	21	Moderate	10.0	9.0	8.9	10.0	10.0	9.6	10.0	7.7	10.0
2108	2640	10	HILLCREST RD	N PRESIDENT AVE EAST	N PRESIDENT AVE WEST	Local	45	52	73	65	13	14	Moderate	10.0	8.9	8.7	10.0	10.0	10.0	10.0	9.1	10.0
1971	2650	5	HILLSIDE AVE	W ANDREW ST	HAZEL ST	Local	702	61	80	73	10	10	Moderate	10.0	8.9	9.7	10.0	9.8	10.0	10.0	9.8	9.3
875	2660	5	HILTON DR	WABANK ST	HAGER ST	Local	459	90	99	95	0	1	Moderate	10.0	10.0	10.0	10.0	10.0	10.0	10.0	9.7	10.0
1855	2660	10	HILTON DR	HAGER ST	S PEARL ST	Local	445	90	99	95	0	1	Moderate	10.0	10.0	10.0	10.0	10.0	10.0	10.0	9.8	10.0
1683	2660	15	HILTON DR	S PEARL ST	PROSPECT ST	Local	528	88	97	93	3	0	Moderate	10.0	10.0	9.7	10.0	10.0	10.0	10.0	10.0	10.0
2184	2660	20	HILTON DR	PROSPECT ST	TOPAZ DR	Local	398	46	39	40	46	14	Moderate	9.3	8.9	6.5	10.0	10.0	10.0	10.0	9.0	9.4
674	2660	25	HILTON DR	TOPAZ DR	FAIRVIEW AVE	Local	427	52	34	38	52	15	Moderate	9.1	8.9	6.7	10.0	10.0	9.7	10.0	9.0	8.9
1036	2670	5	HILTON DR	UNION ST	WABANK ST	Local	580	76	91	85	0	9	Moderate	10.0	8.8	10.0	10.0	10.0	10.0	10.0	10.0	10.0
720	2680	5	HOLLY CIR	NE END	HOLLY LN	Local	230	70	89	82	7	3	Moderate	10.0	9.6	9.4	10.0	10.0	9.9	10.0	10.0	10.0
1973	2690	5	HOLLY LN	HOLLY CIR	LANDIS DR	Local	699	70	89	82	2	9	Moderate	10.0	8.9	10.0	10.0	10.0	10.0	10.0	10.0	9.8
1616	2690	10	HOLLY LN	RED MAPLE RD	HOLLY CIR	Local	576	66	77	73	22	1	Weak	10.0	10.0	8.9	10.0	10.0	9.7	10.0	9.8	9.0
1526	2690	15	HOLLY LN	NORTH END	RED MAPLE RD	Local	161	59	78	71	17	5	Moderate	10.0	9.4	8.4	10.0	10.0	9.9	10.0	10.0	10.0
1145	2700	5	HOLLY LN	GARDEN CITY DR	SW END	Local	523	61	80	73	15	5	Moderate	10.0	9.4	9.1	10.0	10.0	10.0	10.0	9.9	9.2
1041	2700	10	HOLLY LN	LANDIS DR	GARDEN CITY DR	Local	400	26	33	30	57	10	Moderate	8.5	9.1	7.7	10.0	9.3	10.0	10.0	9.5	8.0
1844	2700	15	HOLLY LN	EAST END	LANDIS DR	Local	180	37	43	40	52	6	Moderate	8.1	10.0	7.3	10.0	8.5	10.0	10.0	9.0	10.0
333	2710	5	HOSTETTER LN	BROWNING RD	CITY LIMITS	Local	151	88	97	93	3	0	Moderate	10.0	10.0	10.0	10.0	9.3	10.0	10.0	10.0	10.0
1435	2720	5	HOWARD AVE	S CHRISTIAN ST	E STRAWBERRY ST	Local	582	66	83	76	17	0	Moderate	8.6	10.0	10.0	10.0	10.0	10.0	10.0	10.0	9.4
1314	2720	10	HOWARD AVE	S DUKE ST	S CHRISTIAN ST	Local	411	40	47	43	40	13	Moderate	8.7	8.8	8.6	10.0	10.0	10.0	10.0	9.4	8.3
702	2720	15	HOWARD AVE	ROCKLAND ST	S DUKE ST	Local	459	48	57	53	26	17	Moderate	10.0	8.6	7.9	10.0	10.0	10.0	10.0	9.0	9.4
2028	2720	20	HOWARD AVE	ROCKLAND ST NE	ROCKLAND ST SW	Local	99	23	43	35	39	18	Moderate	8.5	8.3	8.6	10.0	10.0	10.0	10.0	9.1	8.7

ED_006502_00000068-00138

City of Lancaster
Inventory and Condition Summary

Segment ID	Street No	Block No	Street Name	From Street	To Street	Classification	Length (ft)	Pavement Condition: Roughness Index (RI)	Surface Distress Index (SDI)	Pavement Condition Index (PCI)	Sum of Load Associated Deducts	Sum of Non-Load Associated Deducts	Strength	Distress Ratings: Rutting(ACP Only)	L&T Cracking Linear Cracking	Alligator Cracking Divided Slab / Blow Up	Map Cracking Corner Brk / D Crk	Edge Cracking Joint Spall / Sealant	DistortionsFaulting	Bleeding Polished Aggregate	Raveling Scaling / CAL	Patches Patching
2027	2720	25	HOWARD AVE	S LIME ST	ROCKLAND ST	Local	320	37	46	41	47	8	Moderate	8.3	9.5	7.6	10.0	10.0	10.0	10.0	9.3	9.1
2093	2720	30	HOWARD AVE	S LIME ST	PERSHING AVE	Local	479	37	52	45	33	15	Moderate	8.8	8.7	8.2	10.0	10.0	10.0	10.0	9.1	9.6
502	2720	35	HOWARD AVE	S SHIPPEN ST	PERSHING AVE	Local	267	39	35	35	48	17	Moderate	9.2	8.5	7.1	10.0	10.0	10.0	10.0	9.2	8.7
1358	2720	40	HOWARD AVE	JOHN ST	S SHIPPEN ST	Local	401	63	76	71	13	12	Moderate	9.4	9.0	9.8	10.0	10.0	10.0	10.0	9.4	9.4
539	2730	5	ICE AVE	N LIME ST	N SHIPPEN ST	Local	628	53	11	24	73	16	Weak	9.4	9.7	6.1	10.0	6.1	10.0	10.0	7.6	8.6
253	2730	10	ICE AVE	N SHIPPEN ST	N PLUM ST	Local	614	41	28	31	64	8	Weak	10.0	9.2	7.6	10.0	10.0	8.1	10.0	9.7	6.7
471	2730	15	ICE AVE	N PLUM ST	N ANN ST	Local	585	54	35	39	53	12	Moderate	10.0	9.3	5.5	10.0	10.0	10.0	10.0	8.8	9.0
61	2730	20	ICE AVE	N ANN ST	EAST END	Local	254	29	0	10	97	3	Weak	10.0	9.9	4.9	10.0	4.6	7.0	10.0	9.6	10.0
2120	2740	5	JAMES ST	STATE ST	CITY LIMITS	Local	307	86	95	91	5	0	Moderate	10.0	10.0	10.0	10.0	9.0	10.0	10.0	10.0	10.0
833	2740	10	JAMES ST	RACE AVE	STATE ST	Local	433	64	82	75	12	6	Moderate	9.5	9.3	9.3	10.0	10.0	10.0	10.0	10.0	10.0
147	2750	5	JAMES ST	NEVIN ST	COLLEGE AVE	Collector	199	37	50	44	41	9	Moderate	10.0	9.2	5.9	10.0	10.0	10.0	10.0	9.4	10.0
1650	2750	10	JAMES ST	N PINE ST	NEVIN ST	Collector	366	51	41	43	46	13	Moderate	8.8	8.7	7.6	10.0	10.0	10.0	10.0	9.5	8.8
1754	2750	15	JAMES ST	N MARY ST	N PINE ST	Collector	372	57	55	54	28	17	Moderate	10.0	8.7	7.6	10.0	10.0	10.0	10.0	8.9	9.5
1599	2750	20	JAMES ST	LANCASTER AVE	N MARY ST	Collector	264	67	69	67	23	8	Moderate	10.0	9.6	8.0	10.0	10.0	10.0	10.0	9.2	9.5
478	2750	25	JAMES ST	N CHARLOTTE ST	LANCASTER AVE	Collector	290	78	71	72	21	8	Moderate	10.0	9.0	10.0	10.0	10.0	10.0	10.0	10.0	7.4
141	2750	30	JAMES ST	N CONCORD ST	N CHARLOTTE ST	Collector	309	71	79	75	10	11	Moderate	10.0	8.6	10.0	10.0	10.0	10.0	10.0	10.0	8.7
477	2750	35	JAMES ST	N MULBERRY ST	N CONCORD ST	Collector	285	71	62	63	29	10	Moderate	10.0	8.8	10.0	10.0	10.0	10.0	10.0	10.0	6.4
2246	2750	40	JAMES ST	N ARCH ST	N MULBERRY ST	Collector	285	40	26	29	66	8	Weak	7.3	9.0	7.4	10.0	10.0	10.0	10.0	10.0	8.1
233	2750	45	JAMES ST	N WATER ST	N ARCH ST	Collector	270	33	6	14	76	18	Moderate	7.4	9.1	8.2	10.0	10.0	10.0	10.0	8.1	5.9
475	2750	50	JAMES ST	HARRISBURG AVE	N WATER ST	Collector	101	59	62	59	37	1	Weak	7.5	9.9	9.4	10.0	10.0	10.0	10.0	10.0	9.0
114	2750	55	JAMES ST	N PRINCE ST	HARRISBURG AVE	Arterial	144	48	46	45	43	11	Moderate	8.7	9.0	8.6	10.0	10.0	8.1	10.0	9.5	9.6
1925	2750	60	JAMES ST	N MARKET ST	N PRINCE ST	Collector	274	77	68	70	32	0	Weak	8.1	10.0	9.1	10.0	10.0	10.0	10.0	10.0	9.4
1343	2750	65	JAMES ST	E JAMES ST	N MARKET ST	Collector	286	61	80	73	6	14	Moderate	10.0	8.3	10.0	10.0	10.0	10.0	10.0	10.0	9.3
110	2750	70	JAMES ST	W JAMES ST	N CHRISTIAN ST	Collector	285	61	47	50	43	10	Moderate	10.0	8.8	7.1	10.0	10.0	10.0	10.0	10.0	8.2
109	2750	75	JAMES ST	N CHRISTIAN ST	N DUKE ST	Collector	282	47	32	35	55	13	Moderate	10.0	8.4	7.6	10.0	10.0	9.1	10.0	10.0	6.8
108	2750	80	JAMES ST	N DUKE ST	N CHERRY ST	Collector	282	66	85	78	15	0	Moderate	10.0	10.0	10.0	10.0	10.0	10.0	10.0	10.0	8.1
1547	2750	85	JAMES ST	N CHERRY ST	PARK AVE	Collector	365	90	100	96	0	0	Moderate	10.0	10.0	10.0	10.0	10.0	10.0	10.0	10.0	10.0
2026	2760	5	JEFFERSON ST	N JEFFERSON ST	E MIFFLIN ST	Local	289	26	25	24	65	10	Moderate	9.7	9.8	6.3	10.0	10.0	10.0	10.0	8.4	6.9
2129	2770	5	JEFFERSON ST	E GRANT ST	E ORANGE ST	Local	286	21	10	13	64	26	Moderate	9.1	9.5	7.1	10.0	10.0	10.0	10.0	6.0	6.7
1596	2780	5	JEFFERSON ST	PARK AVE	E FREDERICK ST	Local	522	44	69	60	22	9	Moderate	9.9	9.4	9.2	10.0	10.0	10.0	10.0	9.2	8.4
91	2780	10	JEFFERSON ST	E FREDERICK ST	E NEW ST	Local	396	48	46	46	35	19	Moderate	9.7	9.0	8.3	10.0	10.0	10.0	10.0	8.0	8.1
138	2780	15	JEFFERSON ST	E NEW ST	E CLAY ST	Local	392	26	9	14	71	20	Moderate	8.5	9.4	7.5	10.0	10.0	8.0	10.0	7.3	7.6
124	2780	20	JEFFERSON ST	E CLAY ST	ROCK ST	Local	204	40	15	22	76	9	Weak	10.0	9.8	5.5	10.0	10.0	10.0	10.0	8.7	6.1
680	2790	5	JOHN HOFF PL	WASHINGTON ST	S DUKE ST	Local	309	68	87	80	0	13	Moderate	10.0	8.4	10.0	10.0	10.0	10.0	10.0	10.0	10.0
1373	2800	5	JOHN ST	HOWARD AVE	S PLUM ST	Local	299	17	46	35	49	6	Moderate	9.2	9.3	7.3	10.0	10.0	10.0	10.0	10.0	8.3
2199	2810	5	JUNIATA AVE	THE PKWY NW	THE PKWY SE	Local	42	54	46	48	21	33	Strong	10.0	8.6	7.9	10.0	10.0	10.0	10.0	6.0	10.0
932	2810	10	JUNIATA AVE	THE PKWY	CIRCLE AVE	Local	266	50	49	48	33	18	Moderate	10.0	8.6	8.0	10.0	10.0	10.0	10.0	8.7	8.4
2224	2810	15	JUNIATA AVE	CIRCLE AVE	EAST END	Local	518	59	59	58	24	16	Moderate	10.0	8.8	8.2	10.0	8.6	10.0	10.0	8.7	10.0
248	2820	5	JUNIATA ST	S CHRISTIAN ST	E STRAWBERRY ST	Local	315	90	100	96	0	0	Moderate	10.0	10.0	10.0	10.0	10.0	10.0	10.0	10.0	10.0
736	2820	10	JUNIATA ST	S DUKE ST	S CHRISTIAN ST	Local	419	90	100	96	0	0	Moderate	10.0	10.0	10.0	10.0	10.0	10.0	10.0	10.0	10.0
652	2830	5	JUNIATA ST	S LIME ST	ROCKLAND ST	Local	374	49	69	61	20	11	Moderate	10.0	8.9	8.6	10.0	10.0	10.0	10.0	9.6	9.2
626	2840	5	JUNIATA ST	S PLUM ST	S LIME ST	Local	182	48	50	48	40	9	Moderate	10.0	9.9	6.5	10.0	10.0	10.0	10.0	8.5	9.3
603	2840	10	JUNIATA ST	19 ALY	S PLUM ST	Local	115	82	53	61	29	18	Moderate	10.0	8.9	7.1	10.0	10.0	10.0	10.0	8.4	10.0
598	2840	15	JUNIATA ST	S ANN ST	19 ALY	Local	157	79	41	53	21	38	Strong	10.0	7.8	7.9	10.0	10.0	10.0	10.0	6.3	10.0
594	2840	20	JUNIATA ST	S ANN ST	59 ALY	Local	155	52	56	53	2	43	Strong	10.0	7.1	10.0	10.0	10.0	9.8	10.0	6.4	10.0
1631	2840	25	JUNIATA ST	59 ALY	S MARSHALL ST	Local	372	67	50	54	12	38	Strong	10.0	6.1	9.1	10.0	10.0	10.0	10.0	8.7	9.6
583	2840	30	JUNIATA ST	S MARSHALL ST	31 ALY	Local	138	51	58	54	26	16	Moderate	10.0	8.8	7.4	10.0	10.0	10.0	10.0	8.9	10.0
2343	2840	35	JUNIATA ST	31 ALY	STEVENS AVE	Local	128	35	61	51	22	17	Strong	10.0	8.3	7.8	10.0	10.0	10.0	10.0	9.4	10.0
1074	2850	5	KILLDEER RD	GOLDFINCH RD	CHICKADEE RD	Local	1,841	48	62	56	29	9	Moderate	7.4	9.1	9.8	10.0	9.6	9.9	10.0	9.7	10.0
678	2850	10	KILLDEER RD	CHICKADEE RD	GOLDFINCH RD	Local	246	38	57	49	26	17	Moderate	8.8	9.1	10.0	10.0	10.0	10.0	10.0	8.3	8.2
514	2860	5	KING ST	OLD DORWART ST	COLUMBIA AVE	Arterial	88	82	71	74	16	13	Moderate	10.0	8.4	8.4	10.0	10.0	10.0	10.0	10.0	10.0
2367	2860	10	KING ST	N MARY ST	OLD DORWART ST	Arterial	461	71	69	68	22	10	Moderate	10.0	8.8	8.7	10.0	10.0	10.0	10.0	10.0	8.9
1259	2860	15	KING ST	MANOR ST	N MARY ST	Arterial	574	69	60	61	32	9	Moderate	8.6	8.9	8.7	10.0	10.0	10.0	10.0	10.0	9.3
1384	2860	20	KING ST	W STRAWBERRY ST	MANOR ST	Arterial	79	41	48	44	41	12	Moderate	7.7	8.5	8.2	10.0	10.0	10.0	10.0	10.0	10.0
2334	2860	25	KING ST	N CONCORD ST	W STRAWBERRY ST	Arterial	286	76	68	70	24	8	Moderate	9.2	9.0	9.2	10.0	10.0	10.0	10.0	10.0	8.9
511	2860	30	KING ST	N MULBERRY ST	N CONCORD ST	Arterial	244	75	59	62	32	9	Weak	8.4	8.9	8.8	10.0	10.0	10.0	10.0	10.0	9.4

ED_006502_00000068-00139

City of Lancaster
Inventory and Condition Summary

Segment ID	Street No	Block No	Street Name	From Street	To Street	Classification	Length (ft)	Pavement Condition: Roughness Index (RI)	Surface Distress Index (SDI)	Pavement Condition Index (PCI)	Sum of Load Associated Deducts	Sum of Non-Load Associated Deducts	Strength	Distress Ratings: Rutting(ACP Only)	L&T Cracking Linear Cracking	Alligator Cracking Divided Slab / Blow Up	Map Cracking Corner Brk / D Crk	Edge Cracking Joint Spall / Sealant	DistortionsFaulting	Bleeding Polished Aggregate	Raveling Scaling / CAL	Patches Patching
508	2860	35	KING ST	N WATER ST	N MULBERRY ST	Arterial	583	73	75	73	15	11	Moderate	10.0	8.7	8.7	10.0	10.0	10.0	10.0	10.0	9.7
499	2860	40	KING ST	N PRINCE ST	N WATER ST	Arterial	200	45	69	60	15	15	Moderate	10.0	8.1	8.9	10.0	10.0	10.0	10.0	10.0	9.5
497	2860	45	KING ST	N MARKET ST	N PRINCE ST	Arterial	307	68	87	79	2	11	Moderate	10.0	8.6	10.0	10.0	10.0	10.0	10.0	10.0	9.7
1162	2860	50	KING ST	PENN SQ	N MARKET ST	Arterial	257	59	70	65	21	9	Moderate	10.0	8.8	8.9	10.0	10.0	10.0	10.0	10.0	8.8
48	2860	55	KING ST	E KING ST	PENN SQ	Arterial	34	82	94	89	0	6	Moderate	10.0	9.2	10.0	10.0	10.0	10.0	10.0	10.0	10.0
2020	2860	60	KING ST	W KING ST	N CHRISTIAN ST	Arterial	293	54	70	63	18	13	Moderate	10.0	8.4	10.0	10.0	10.0	10.0	10.0	10.0	7.8
456	2860	65	KING ST	N CHRISTIAN ST	N DUKE ST	Arterial	303	45	67	58	22	11	Moderate	10.0	8.6	10.0	10.0	10.0	10.0	10.0	10.0	7.2
1475	2860	70	KING ST	N DUKE ST	S LIME ST	Arterial	641	47	65	57	22	13	Moderate	9.1	8.4	10.0	10.0	10.0	10.0	10.0	10.0	8.3
1760	2860	75	KING ST	S LIME ST	S JEFFERSON ST	Arterial	292	75	79	77	14	6	Moderate	10.0	9.2	10.0	10.0	10.0	10.0	10.0	10.0	8.2
1256	2860	80	KING ST	S JEFFERSON ST	S SHIPPEN ST	Arterial	286	81	67	71	23	10	Moderate	10.0	8.7	9.1	10.0	10.0	10.0	10.0	10.0	8.3
427	2860	85	KING ST	S SHIPPEN ST	CHURCH ST	Arterial	96	70	81	76	11	9	Moderate	10.0	8.9	10.0	10.0	10.0	10.0	10.0	10.0	8.7
426	2860	90	KING ST	CHURCH ST	JOHN ST	Arterial	338	80	68	71	16	15	Moderate	10.0	8.1	8.8	10.0	10.0	10.0	10.0	10.0	9.4
1254	2860	95	KING ST	JOHN ST	S PLUM ST	Arterial	176	83	84	83	0	16	Moderate	10.0	8.0	10.0	10.0	10.0	10.0	10.0	10.0	10.0
1811	2860	100	KING ST	S PLUM ST	S ANN ST	Arterial	578	78	85	82	3	12	Moderate	10.0	8.5	10.0	10.0	10.0	10.0	10.0	10.0	9.6
398	2860	105	KING ST	S ANN ST	S MARSHALL ST	Arterial	529	82	75	76	11	14	Moderate	10.0	8.2	9.0	10.0	10.0	10.0	10.0	10.0	9.9
1271	2860	110	KING ST	S MARSHALL ST	N FRANKLIN ST	Arterial	550	78	71	72	15	14	Moderate	10.0	8.2	8.5	10.0	10.0	10.0	10.0	10.0	10.0
2330	2860	115	KING ST	N FRANKLIN ST	N BROAD ST	Arterial	1,126	82	52	60	38	10	Weak	7.6	8.8	8.7	10.0	10.0	9.6	10.0	10.0	10.0
372	2860	120	KING ST	N BROAD ST	CITY LIMITS	Arterial	81	80	73	74	20	7	Weak	8.2	9.2	9.7	10.0	10.0	10.0	10.0	10.0	10.0
1884	2870	5	KIPLING RD	CITY LIMITS	LONGFELLOW DR	Local	352	46	22	29	57	21	Moderate	9.0	7.5	6.4	10.0	10.0	10.0	10.0	9.8	8.6
1182	2880	5	LAFAYETTE ST	179 ALY	S PEARL ST	Local	151	31	21	24	40	38	Strong	10.0	8.4	7.9	10.0	10.0	10.0	10.0	5.3	7.5
1398	2880	10	LAFAYETTE ST	WISE AVE	179 ALY	Local	100	39	25	28	53	22	Moderate	8.4	9.0	8.8	10.0	10.0	10.0	10.0	7.4	6.9
1726	2880	15	LAFAYETTE ST	180 ALY	WISE AVE	Local	97	67	58	60	32	10	Moderate	10.0	9.4	8.4	10.0	10.0	10.0	10.0	9.1	8.0
1834	2880	20	LAFAYETTE ST	PROSPECT ST	180 ALY	Local	133	58	78	71	10	12	Moderate	10.0	9.3	9.0	10.0	10.0	10.0	10.0	8.9	10.0
1500	2890	5	LAFAYETTE ST	FAIRVIEW AVE	PROSPECT ST	Local	474	43	49	46	32	19	Moderate	9.2	9.0	8.1	10.0	10.0	10.0	10.0	8.1	9.2
1499	2900	5	LAFAYETTE ST	LAUREL ST	FAIRVIEW AVE	Local	678	45	59	53	27	14	Moderate	10.0	8.9	8.2	10.0	10.0	9.1	10.0	9.1	9.5
246	2910	5	LAFAYETTE ST	NEW DORWART ST	LAUREL ST	Local	808	40	59	51	27	13	Moderate	9.1	8.9	9.7	10.0	10.0	9.6	10.0	9.2	8.4
573	2910	10	LAFAYETTE ST	FILBERT ST	NEW DORWART ST	Local	585	50	55	52	33	12	Moderate	9.9	9.0	8.1	10.0	10.0	10.0	10.0	9.4	8.3
162	2910	15	LAFAYETTE ST	W STRAWBERRY ST	FILBERT ST	Local	709	57	52	52	34	14	Moderate	9.7	9.1	8.2	10.0	10.0	10.0	10.0	8.7	8.3
2139	2920	5	LAKE ST	PEARL ST	S WEST END AVE	Local	471	46	68	60	27	5	Moderate	7.9	9.7	9.4	10.0	10.0	10.0	10.0	9.6	10.0
1360	2930	5	LAKE ST	RUBY ST	PEARL ST	Local	485	55	75	67	24	1	Moderate	9.8	9.9	8.7	10.0	9.7	10.0	10.0	10.0	9.0
1489	2930	10	LAKE ST	CORAL ST	RUBY ST	Local	572	62	81	74	18	2	Moderate	10.0	9.9	10.0	10.0	10.0	10.0	10.0	9.8	7.8
879	2940	5	LAKE ST	REO AVE	CORAL ST	Local	212	47	66	58	34	0	Moderate	10.0	10.0	7.3	10.0	10.0	10.0	10.0	10.0	9.2
373	2950	5	LANCASTER AVE	W CHESTNUT ST	W WALNUT ST	Local	600	89	98	94	2	0	Moderate	10.0	10.0	10.0	10.0	10.0	10.0	10.0	10.0	9.7
613	2950	10	LANCASTER AVE	W WALNUT ST	W MADISON ST	Local	399	70	89	82	6	5	Moderate	9.9	10.0	10.0	10.0	10.0	10.0	10.0	9.1	9.4
839	2950	15	LANCASTER AVE	W MADISON ST	W LEMON ST	Local	183	73	91	84	0	9	Moderate	10.0	10.0	10.0	10.0	10.0	10.0	10.0	8.4	10.0
2326	2950	20	LANCASTER AVE	W LEMON ST	W JAMES ST	Local	584	70	89	82	5	5	Moderate	10.0	9.9	9.7	10.0	10.0	10.0	10.0	9.2	9.7
143	2950	25	LANCASTER AVE	W JAMES ST	W FREDERICK ST	Local	543	56	68	63	21	12	Moderate	10.0	8.8	9.0	10.0	10.0	10.0	10.0	9.7	8.7
1465	2950	30	LANCASTER AVE	W FREDERICK ST	HARRISBURG AVE	Local	790	39	64	54	19	17	Strong	10.0	8.4	8.4	10.0	10.0	10.0	10.0	9.2	9.6
815	2960	5	LANDIS DR	HOLLY LN	CONESTOGA BLVD	Local	172	76	85	82	8	7	Moderate	10.0	9.2	9.2	10.0	10.0	10.0	10.0	10.0	10.0
1592	2960	10	LANDIS DR	CITY LIMITS	HOLLY LN	Local	896	79	93	87	0	7	Moderate	10.0	9.1	10.0	10.0	10.0	10.0	10.0	10.0	10.0
1945	2970	5	LANDIS DR	CITY LIMITS NORTH	CITY LIMITS SOUTH	Local	332	70	90	83	10	0	Moderate	10.0	10.0	10.0	10.0	7.7	10.0	10.0	10.0	10.0
1944	2970	10	LANDIS DR	DOGWOOD LN	CITY LIMITS	Local	111	79	93	88	0	7	Moderate	10.0	9.3	10.0	10.0	10.0	10.0	10.0	9.7	10.0
1846	2970	15	LANDIS DR	HOLLY LN	DOGWOOD LN	Local	439	73	91	84	0	9	Moderate	10.0	8.9	10.0	10.0	10.0	10.0	10.0	10.0	10.0
1380	2970	20	LANDIS DR	BOXWOOD LN	HOLLY LN	Local	455	46	22	29	56	22	Moderate	7.6	8.5	7.3	10.0	10.0	9.7	10.0	8.2	9.5
1209	2970	25	LANDIS DR	CITY LIMITS	BOXWOOD LN	Local	334	44	22	29	67	11	Weak	6.9	8.6	7.1	10.0	10.0	8.8	10.0	10.0	10.0
2075	2980	5	LAUREL ST	MANOR ST	LAFAYETTE ST	Local	258	67	64	64	30	6	Weak	10.0	9.3	8.6	10.0	8.3	10.0	10.0	10.0	9.0
666	2980	10	LAUREL ST	LAFAYETTE ST NW	LAFAYETTE ST SE	Local	40	70	89	82	11	0	Moderate	10.0	10.0	8.9	10.0	10.0	10.0	10.0	10.0	10.0
687	2980	15	LAUREL ST	LAFAYETTE ST	HIGH ST	Local	232	90	100	96	0	0	Moderate	10.0	10.0	10.0	10.0	10.0	10.0	10.0	10.0	10.0
714	2980	20	LAUREL ST	HIGH ST	W VINE ST	Local	219	90	99	95	0	1	Moderate	10.0	9.8	10.0	10.0	10.0	10.0	10.0	10.0	10.0
1178	2980	25	LAUREL ST	W VINE ST	ST JOSEPH ST	Local	214	66	72	69	19	9	Moderate	10.0	9.6	8.6	10.0	10.0	10.0	10.0	9.0	9.3
710	2980	30	LAUREL ST	ST JOSEPH ST	POPLAR ST	Local	217	48	65	58	22	13	Moderate	10.0	9.1	8.7	10.0	10.0	10.0	10.0	8.9	8.9
739	2980	35	LAUREL ST	POPLAR ST	FREMONT ST	Local	217	65	84	77	3	13	Moderate	10.0	8.8	9.7	10.0	10.0	10.0	10.0	9.4	10.0
1114	2980	40	LAUREL ST	FREMONT ST	111 ALY	Local	223	65	73	70	19	7	Moderate	10.0	9.1	8.2	10.0	10.0	10.0	10.0	10.0	9.9
493	2980	45	LAUREL ST	111 ALY	UNION ST	Local	210	61	74	69	19	7	Moderate	10.0	9.2	8.8	10.0	10.0	10.0	10.0	10.0	9.1
758	2980	50	LAUREL ST	UNION ST	87 ALY	Local	220	65	71	68	15	13	Moderate	10.0	8.6	8.5	10.0	10.0	10.0	10.0	9.6	10.0
759	2980	55	LAUREL ST	87 ALY	HEBRANK ST	Local	36	55	73	66	18	9	Moderate	10.0	8.9	8.8	10.0	10.0	10.0	10.0	10.0	9.2

ED_006502_00000068-00140

Segment ID	Street No	Block No	Street Name	From Street	To Street	Classification	Length (ft)	Pavement Condition: Roughness Index (RI)	Surface Distress Index (SDI)	Pavement Condition Index (PCI)	Sum of Load Associated Deducts	Sum of Non-Load Associated Deducts	Strength	Distress Ratings: Rutting(ACP Only)	L&T Cracking Linear Cracking	Alligator Cracking Divided Slab / Blow Up	Map Cracking Corner Brk / D Crk	Edge Cracking Joint Spall / Sealant	DistortionsFaulting	Bleeding Polished Aggregate	Raveling Scaling / CAL	Patches Patching
672	2980	60	LAUREL ST	HEBRANK ST	WABANK ST	Local	306	58	66	62	22	12	Moderate	10.0	8.5	8.9	10.0	10.0	10.0	10.0	10.0	8.6
509	2990	5	LEE AVE	N MARY ST	W GRANT ST	Local	268	45	6	18	76	18	Weak	10.0	10.0	6.0	10.0	10.0	6.9	10.0	6.8	8.1
501	2990	10	LEE AVE	W GRANT ST	N MARY ST	Local	285	45	58	53	20	22	Strong	9.7	8.3	10.0	10.0	10.0	10.0	10.0	8.5	7.9
1289	3000	5	LEHIGH AVE	N MARSHALL ST	N FRANKLIN ST	Local	541	46	40	40	43	18	Moderate	10.0	8.8	7.2	10.0	10.0	10.0	10.0	8.6	8.2
1548	3000	10	LEHIGH AVE	N FRANKLIN ST	N RESERVOIR ST	Collector	546	72	76	74	9	14	Moderate	10.0	8.5	9.5	10.0	10.0	9.8	10.0	9.6	9.6
951	3000	15	LEHIGH AVE	N RESERVOIR ST	N BROAD ST	Collector	579	90	99	95	0	1	Moderate	10.0	10.0	10.0	10.0	10.0	10.0	10.0	9.8	10.0
1004	3000	20	LEHIGH AVE	N BROAD ST	MCCASKEY AVE	Local	553	90	100	96	0	0	Moderate	10.0	10.0	10.0	10.0	10.0	10.0	10.0	10.0	10.0
104	3000	25	LEHIGH AVE	MCCASKEY AVE	EAST END	Local	164	31	35	32	57	8	Moderate	8.3	9.0	6.8	10.0	9.2	10.0	10.0	10.0	9.4
1346	3010	5	LEMON ST	NEVIN ST	COLLEGE AVE	Collector	433	63	76	71	21	3	Moderate	7.8	9.9	10.0	10.0	10.0	10.0	10.0	9.6	10.0
1097	3010	10	LEMON ST	N PINE ST	NEVIN ST	Collector	366	74	85	80	13	2	Moderate	10.0	9.7	10.0	10.0	10.0	10.0	10.0	10.0	8.4
837	3010	15	LEMON ST	N MARY ST	N PINE ST	Collector	364	63	53	55	34	13	Moderate	9.1	8.4	8.8	10.0	10.0	10.0	10.0	10.0	8.3
209	3010	20	LEMON ST	LANCASTER AVE	N MARY ST	Collector	270	62	40	46	44	16	Moderate	8.6	8.0	8.3	10.0	10.0	10.0	10.0	10.0	8.3
207	3010	25	LEMON ST	N CHARLOTTE ST	LANCASTER AVE	Collector	291	58	36	41	52	12	Weak	8.1	8.5	8.5	10.0	10.0	10.0	10.0	10.0	7.5
206	3010	30	LEMON ST	N CONCORD ST	N CHARLOTTE ST	Collector	306	83	94	90	4	2	Moderate	10.0	9.8	10.0	10.0	10.0	10.0	10.0	10.0	9.5
1552	3010	35	LEMON ST	N MULBERRY ST	N CONCORD ST	Collector	286	65	82	75	18	1	Moderate	8.8	9.9	10.0	10.0	10.0	10.0	10.0	10.0	9.2
204	3010	40	LEMON ST	N ARCH ST	N MULBERRY ST	Collector	286	63	60	60	29	10	Moderate	8.3	8.7	9.3	10.0	10.0	10.0	10.0	10.0	9.2
405	3010	45	LEMON ST	N WATER ST	N ARCH ST	Collector	275	50	37	40	51	12	Moderate	7.9	8.5	8.4	10.0	10.0	10.0	10.0	10.0	8.1
1550	3010	50	LEMON ST	N PRINCE ST	N WATER ST	Collector	201	52	58	54	42	0	Moderate	6.9	10.0	10.0	10.0	10.0	10.0	9.1	10.0	9.0
195	3010	55	LEMON ST	N MARKET ST	N PRINCE ST	Collector	279	84	95	90	5	0	Moderate	10.0	10.0	10.0	10.0	10.0	10.0	8.8	10.0	10.0
151	3010	60	LEMON ST	E LEMON ST	N MARKET ST	Collector	286	70	89	82	8	3	Moderate	10.0	9.7	10.0	10.0	10.0	10.0	8.9	10.0	9.6
150	3010	65	LEMON ST	W LEMON ST	N CHRISTIAN ST	Collector	285	64	82	75	18	0	Moderate	10.0	10.0	10.0	10.0	9.4	10.0	9.7	10.0	8.3
1332	3010	70	LEMON ST	N CHRISTIAN ST	N DUKE ST	Collector	281	59	51	52	44	6	Moderate	8.0	9.3	10.0	10.0	10.0	9.5	9.0	10.0	7.9
148	3010	75	LEMON ST	N DUKE ST	N CHERRY ST	Collector	286	68	87	80	13	0	Moderate	10.0	10.0	10.0	10.0	10.0	10.0	8.6	10.0	9.1
145	3010	80	LEMON ST	N CHERRY ST	N LIME ST	Collector	363	70	55	58	45	0	Weak	7.8	10.0	10.0	10.0	10.0	7.8	9.5	10.0	9.2
149	3010	85	LEMON ST	N LIME ST	E MADISON ST	Collector	535	67	86	79	11	4	Moderate	9.7	9.5	10.0	10.0	10.0	10.0	10.0	10.0	9.0
200	3010	90	LEMON ST	E MADISON ST	N SHIPPEN ST	Collector	263	93	90	90	0	11	Moderate	10.0	8.7	10.0	10.0	10.0	10.0	10.0	10.0	10.0
1987	3020	5	LIBERTY ST	N CHARLOTTE ST	THOMAS M ARMSTRONG BLVD	Local	440	33	21	24	71	8	Weak	4.8	9.0	7.7	10.0	10.0	10.0	10.0	10.0	10.0
1522	3020	10	LIBERTY ST	N WATER ST	N CHARLOTTE ST	Local	444	60	54	95	32	14	Moderate	8.5	8.4	8.2	10.0	10.0	10.0	10.0	9.8	10.0
2208	3020	15	LIBERTY ST	N PRINCE ST	N WATER ST	Local	441	46	52	95	29	19	Moderate	8.8	8.1	8.5	10.0	10.0	10.0	10.0	9.4	9.6
1772	3020	20	LIBERTY ST	N MARKET ST	N PRINCE ST	Arterial	231	48	54	51	39	6	Moderate	8.0	9.2	10.0	10.0	10.0	10.0	8.9	10.0	8.1
2003	3020	25	LIBERTY ST	E LIBERTY ST	N MARKET ST	Arterial	298	52	43	44	43	14	Moderate	7.8	8.2	10.0	10.0	10.0	10.0	8.5	10.0	8.0
2025	3030	5	LIBERTY ST	W LIBERTY ST	N CHRISTIAN ST	Arterial	286	63	74	69	18	8	Moderate	10.0	9.0	10.0	10.0	10.0	10.0	9.0	10.0	8.3
2023	3040	5	LIBERTY ST	N CHRISTIAN ST	N DUKE ST	Arterial	272	65	73	69	17	10	Moderate	10.0	8.7	10.0	10.0	10.0	10.0	7.8	10.0	9.1
2101	3050	5	LIBERTY ST	N DUKE ST	N CHERRY ST	Arterial	278	63	80	73	9	11	Strong	10.0	8.6	10.0	10.0	10.0	10.0	7.9	10.0	10.0
2104	3060	5	LIBERTY ST	N CHERRY ST	E LIBERTY ST @WYE	Arterial	71	82	85	83	12	3	Moderate	9.3	9.6	10.0	10.0	10.0	10.0	9.4	10.0	9.6
1828	3060	10	LIBERTY ST	E LIBERTY ST @WYE	LITITZ AVE	Arterial	72	69	88	81	12	0	Moderate	10.0	10.0	10.0	10.0	10.0	10.0	10.0	10.0	8.5
1827	3060	15	LIBERTY ST	LITITZ AVE	E LIBERTY ST @WYE	Arterial	62	79	93	87	0	7	Moderate	10.0	9.1	10.0	10.0	10.0	10.0	10.0	10.0	10.0
1997	3060	20	LIBERTY ST	E LIBERTY ST @WYE	N LIME ST	Arterial	157	52	74	65	0	26	Strong	10.0	6.7	10.0	10.0	10.0	10.0	10.0	10.0	10.0
2000	3070	5	LIBERTY ST	N LIME ST	N SHIPPEN ST	Collector	627	76	88	83	3	9	Moderate	10.0	8.9	10.0	10.0	10.0	10.0	10.0	10.0	9.6
2240	3070	10	LIBERTY ST	N SHIPPEN ST	N PLUM ST	Collector	612	55	36	41	50	13	Moderate	8.9	8.4	8.5	10.0	10.0	9.2	9.0	10.0	8.2
1833	3080	5	LIME ST	SUSQUEHANNA ST	CHESAPEAKE ST	Local	613	67	86	79	14	0	Moderate	8.5	10.0	10.0	10.0	10.0	10.0	10.0	10.0	10.0
1379	3080	10	LIME ST	JUNIATA ST	SUSQUEHANNA ST	Local	614	42	54	49	40	6	Moderate	7.9	9.2	9.8	10.0	10.0	10.0	10.0	10.0	7.7
353	3080	15	LIME ST	JUNIATA ST NW	JUNIATA ST SE	Local	30	25	53	43	39	8	Moderate	7.8	9.0	8.5	10.0	10.0	10.0	10.0	10.0	9.6
1018	3080	20	LIME ST	DAUPHIN ST	JUNIATA ST	Local	396	68	81	75	9	11	Moderate	9.4	9.2	9.8	10.0	10.0	10.0	10.0	9.2	9.8
969	3080	25	LIME ST	GREEN ST	DAUPHIN ST	Collector	483	49	48	47	43	10	Moderate	8.8	8.8	7.7	10.0	10.0	10.0	10.0	10.0	9.0
308	3080	30	LIME ST	CHESTER ST	GREEN ST	Collector	246	42	48	44	39	13	Moderate	8.2	8.4	8.0	10.0	10.0	10.0	10.0	10.0	9.7
160	3080	35	LIME ST	LOCUST ST	CHESTER ST	Collector	409	46	38	39	50	12	Moderate	8.4	8.4	7.0	10.0	10.0	10.0	10.0	10.0	9.5
1307	3080	40	LIME ST	HOWARD AVE	LOCUST ST	Collector	289	45	45	44	42	13	Moderate	8.0	8.4	8.3	10.0	10.0	10.0	10.0	10.0	9.2
1815	3080	45	LIME ST	CHURCH ST	HOWARD AVE	Collector	256	38	48	43	39	12	Moderate	7.6	8.7	8.4	10.0	10.0	10.0	10.0	9.6	10.0
1713	3080	50	LIME ST	E MIFFLIN ST	CHURCH ST	Arterial	305	47	70	61	23	8	Moderate	7.7	9.0	10.0	10.0	10.0	10.0	10.0	10.0	9.9
467	3080	55	LIME ST	E KING ST	E MIFFLIN ST	Arterial	289	59	56	55	37	7	Moderate	6.4	9.2	9.7	10.0	10.0	10.0	10.0	10.0	10.0
452	3080	60	LIME ST	E KING ST	E GRANT ST	Arterial	289	63	69	65	23	8	Moderate	8.2	9.0	10.0	10.0	10.0	10.0	10.0	10.0	9.2
409	3080	65	LIME ST	E GRANT ST	E ORANGE ST	Arterial	289	71	84	79	12	3	Moderate	10.0	9.6	10.0	10.0	10.0	10.0	10.0	10.0	8.4
378	3080	70	LIME ST	E ORANGE ST	E MARION ST	Arterial	285	68	57	59	35	8	Weak	8.1	9.0	8.9	10.0	10.0	10.0	10.0	10.0	9.3
1470	3080	75	LIME ST	E MARION ST	E CHESTNUT ST	Arterial	292	75	48	54	43	9	Weak	8.1	8.8	7.8	10.0	10.0	9.6	10.0	10.0	10.0
1367	3080	80	LIME ST	E CHESTNUT ST	E FULTON ST	Arterial	278	88	97	93	2	1	Moderate	10.0	9.9	10.0	10.0	10.0	10.0	10.0	10.0	9.7

ED_006502_00000068-00141

City of Lancaster
Inventory and Condition Summary

Segment ID	Street No	Block No	Street Name	From Street	To Street	Classification	Length (ft)	Pavement Condition: Roughness Index (RI)	Surface Distress Index (SDI)	Pavement Condition Index (PCI)	Sum of Load Associated Deducts	Sum of Non-Load Associated Deducts	Strength	Distress Ratings: Rutting(ACP Only)	L&T Cracking Linear Cracking	Alligator Cracking Divided Slab / Blow Up	Map Cracking Corner Brk / D Crk	Edge Cracking Joint Spall / Sealant	DistortionsFaulting	Bleeding Polished Aggregate	Raveling Scaling / CAL	Patches Patching
325	3080	85	LIME ST	E FULTON ST SOUTH	E FULTON ST NORTH	Arterial	132	77	92	86	5	3	Moderate	9.5	9.6	10.0	10.0	10.0	10.0	10.0	10.0	10.0
1099	3080	90	LIME ST	E FULTON ST	E WALNUT ST	Arterial	168	85	68	72	30	2	Weak	6.9	9.7	10.0	10.0	10.0	10.0	10.0	10.0	10.0
212	3080	95	LIME ST	E WALNUT ST	E MADISON ST	Arterial	285	83	94	89	0	6	Moderate	10.0	9.3	10.0	10.0	10.0	10.0	10.0	10.0	10.0
199	3080	100	LIME ST	E MADISON ST	E LEMON ST	Arterial	293	90	72	77	23	5	Weak	8.9	9.4	10.0	10.0	10.0	8.9	10.0	10.0	9.5
144	3080	105	LIME ST	E LEMON ST	SPRUCE ST	Arterial	285	91	81	83	15	4	Moderate	8.8	9.5	10.0	10.0	10.0	10.0	10.0	10.0	9.6
116	3080	110	LIME ST	SPRUCE ST	E JAMES ST	Arterial	299	90	99	95	0	1	Moderate	10.0	9.9	10.0	10.0	10.0	10.0	10.0	10.0	10.0
107	3080	115	LIME ST	E JAMES ST	E FREDERICK ST	Arterial	710	72	74	73	18	8	Moderate	8.6	9.1	10.0	10.0	10.0	10.0	10.0	10.0	9.4
93	3080	120	LIME ST	E FREDERICK ST	E NEW ST	Arterial	394	81	67	70	29	5	Weak	7.4	9.4	10.0	10.0	10.0	10.0	10.0	10.0	9.6
140	3080	125	LIME ST	E NEW ST	E CLAY ST	Arterial	386	91	77	81	20	3	Moderate	8.4	9.6	10.0	10.0	10.0	10.0	10.0	10.0	9.4
126	3080	130	LIME ST	E CLAY ST	ROCK ST	Arterial	206	70	73	71	25	2	Weak	8.3	9.8	10.0	10.0	10.0	10.0	10.0	10.0	8.9
1776	3080	135	LIME ST	ROCK ST	E ROSS ST	Arterial	205	84	85	83	6	10	Moderate	10.0	8.8	10.0	10.0	10.0	10.0	10.0	10.0	9.3
1736	3080	140	LIME ST	E ROSS ST	ICE AVE	Arterial	213	95	88	89	3	9	Moderate	10.0	8.8	10.0	10.0	10.0	10.0	10.0	10.0	9.7
65	3080	145	LIME ST	ICE AVE	E LIBERTY ST	Arterial	204	70	73	71	21	6	Moderate	10.0	9.3	10.0	10.0	10.0	10.0	10.0	10.0	7.4
2005	3090	5	LINCOLN ST	CITY LIMITS	THOMAS M ARMSTRONG BLVD	Local	418	90	100	96	0	0	Moderate	10.0	10.0	10.0	10.0	10.0	10.0	10.0	10.0	10.0
1154	3100	5	LITITZ AVE	E ROSS ST	E LIBERTY ST	Local	415	46	62	56	31	7	Moderate	10.0	9.5	7.9	10.0	9.8	10.0	10.0	9.5	8.9
1825	3110	5	LITITZ PIKE	LITITZ AVE	LITITZ PIKE @WYE	Arterial	131	90	92	90	0	8	Moderate	10.0	9.0	10.0	10.0	10.0	10.0	10.0	10.0	10.0
1826	3110	10	LITITZ PIKE	LITITZ PIKE @WYE	CITY LIMITS	Arterial	185	58	64	60	28	8	Moderate	7.0	9.0	10.0	10.0	10.0	10.0	10.0	10.0	10.0
2160	3110	15	LITITZ PIKE	CITY LIMITS SOUTH	CITY LIMITS NORTH	Arterial	564	70	60	62	30	10	Moderate	8.2	8.8	9.2	10.0	10.0	9.3	10.0	10.0	10.0
685	3120	5	LOCUST ST	S CHRISTIAN ST	E STRAWBERRY ST	Local	590	62	63	61	31	6	Moderate	9.9	9.6	8.4	10.0	10.0	10.0	10.0	9.4	8.2
1586	3120	10	LOCUST ST	S DUKE ST	S CHRISTIAN ST	Local	410	54	70	63	28	2	Moderate	9.9	9.9	7.9	10.0	10.0	10.0	10.0	9.8	9.2
1492	3130	5	LOCUST ST	S LIME ST	ROCKLAND ST	Local	411	88	97	93	2	1	Moderate	10.0	9.8	10.0	10.0	10.0	10.0	10.0	10.0	9.8
1389	3130	10	LOCUST ST	PERSHING AVE	S LIME ST	Local	482	90	99	95	0	1	Moderate	10.0	9.9	10.0	10.0	10.0	10.0	10.0	10.0	10.0
966	3130	15	LOCUST ST	S SHIPPEN ST	PERSHING AVE	Local	265	90	100	96	0	0	Moderate	10.0	10.0	10.0	10.0	10.0	10.0	10.0	10.0	10.0
940	3130	20	LOCUST ST	22 ALY	S SHIPPEN ST	Local	154	90	100	96	0	0	Moderate	10.0	10.0	10.0	10.0	10.0	10.0	10.0	10.0	10.0
942	3130	25	LOCUST ST	S PLUM ST	22 ALY	Local	253	92	100	96	0	0	Moderate	10.0	10.0	10.0	10.0	10.0	10.0	10.0	10.0	10.0
1676	3140	5	LONGFELLOW DR	KIPLING RD	CITY LIMITS	Local	544	79	93	87	5	2	Moderate	10.0	9.7	10.0	10.0	10.0	10.0	10.0	10.0	9.4
252	3140	10	LONGFELLOW DR	DAHLIA RD	KIPLING RD	Local	604	86	96	92	1	4	Moderate	10.0	9.5	10.0	10.0	10.0	10.0	10.0	10.0	9.9
433	3140	15	LONGFELLOW DR	TENNYSON DR	DAHLIA RD	Local	334	90	100	96	0	0	Moderate	10.0	10.0	10.0	10.0	10.0	10.0	10.0	10.0	10.0
1223	3140	20	LONGFELLOW DR	BROWNING RD	TENNYSON DR	Local	412	71	87	81	12	2	Moderate	10.0	9.8	10.0	10.0	10.0	10.0	10.0	10.0	8.6
2353	3140	25	LONGFELLOW DR	CHAUCER LN	BROWNING RD	Local	1,116	82	92	89	4	4	Moderate	10.0	9.5	10.0	10.0	10.0	10.0	10.0	10.0	9.5
2347	3140	30	LONGFELLOW DR	SHELLY RD	CHAUCER LN	Local	818	58	38	43	45	17	Moderate	8.9	7.9	6.5	10.0	10.0	10.0	10.0	10.0	10.0
2233	3140	35	LONGFELLOW DR	SHELLY RD	BROWNING RD	Local	841	62	50	53	36	14	Moderate	9.0	8.3	7.5	10.0	10.0	10.0	10.0	9.8	9.9
315	3140	40	LONGFELLOW DR	NE END	BROWNING RD	Local	121	90	100	96	0	0	Moderate	10.0	10.0	10.0	10.0	10.0	10.0	10.0	10.0	10.0
1125	3150	5	LOOP RD	EAST END	ABRASO ST	Local	1,312	61	62	60	29	9	Moderate	8.4	9.0	9.4	10.0	10.0	10.0	10.0	9.7	9.1
1264	3150	10	LOOP RD	ABRASO ST	CITY LIMITS	Local	177	61	49	52	40	11	Moderate	10.0	8.6	8.8	10.0	10.0	10.0	10.0	10.0	6.5
1556	3150	15	LOOP RD	CITY LIMITS	STEEL WAY	Local	991	48	32	36	41	27	Moderate	7.6	7.1	9.1	10.0	10.0	10.0	10.0	9.2	8.9
1274	3150	20	LOOP RD	STEEL WAY	CITY LIMITS	Local	286	60	6	23	53	41	Moderate	6.1	5.3	8.4	10.0	10.0	10.0	10.0	9.5	10.0
1838	3150	25	LOOP RD	CITY LIMITS SOUTH	CITY LIMITS NORTH	Local	303	70	68	67	17	15	Moderate	9.4	8.2	9.0	10.0	10.0	10.0	10.0	10.0	9.8
1875	3160	5	LOOP RD	CITY LIMITS SOUTH	CITY LIMITS NORTH	Local	506	52	73	65	15	12	Moderate	9.2	8.5	10.0	10.0	9.1	10.0	10.0	10.0	9.6
1696	3160	10	LOOP RD	CITY LIMITS SOUTH	CITY LIMITS NORTH	Local	57	71	90	84	2	7	Moderate	10.0	9.3	10.0	10.0	10.0	10.0	10.0	9.7	9.7
1265	3160	15	LOOP RD	CITY LIMITS	SERVICE RD	Local	172	64	83	76	5	12	Moderate	10.0	8.8	9.5	10.0	10.0	10.0	10.0	9.5	10.0
1327	3170	5	LUCILLA CT	SW END	141 ALY	Local	123	44	45	43	41	15	Moderate	10.0	8.7	5.9	10.0	10.0	10.0	10.0	9.1	10.0
1418	3170	10	LUCILLA CT	141 ALY	FAIRVIEW AVE	Local	129	31	30	29	56	15	Moderate	10.0	8.3	4.4	10.0	10.0	10.0	10.0	9.8	10.0
1752	3180	5	MACKAY AVE	S DUKE ST	DAVIS ST	Local	703	16	0	5	73	27	Moderate	10.0	9.9	7.2	10.0	5.8	6.2	10.0	5.3	10.0
1101	3190	5	MADISON ALY	N PINE ST	NEVIN ST	Alley	366	36	47	43	46	7	Moderate	10.0	10.0	7.4	10.0	8.2	10.0	10.0	8.8	8.5
202	3200	5	MADISON ST	N CHERRY ST	N LIME ST	Local	365	38	18	24	66	15	Moderate	9.0	10.0	6.9	10.0	9.3	10.0	10.0	7.2	7.1
2324	3200	10	MADISON ST	N LIME ST	E LEMON ST	Local	459	40	55	49	35	10	Moderate	8.4	8.9	8.1	10.0	10.0	10.0	10.0	9.8	9.9
1956	3210	5	MADISON ST	N MARSHALL ST	N FRANKLIN ST	Local	545	70	83	78	7	10	Moderate	10.0	9.7	10.0	10.0	10.0	10.0	10.0	8.6	9.1
1160	3210	10	MADISON ST	N FRANKLIN ST	N RESERVOIR ST	Local	546	59	79	72	9	12	Moderate	10.0	8.9	9.5	10.0	10.0	9.5	10.0	9.3	10.0
118	3210	15	MADISON ST	N RESERVOIR ST	N BROAD ST	Local	577	61	35	42	56	9	Weak	10.0	9.4	4.5	10.0	10.0	10.0	10.0	9.2	9.9
1598	3210	20	MADISON ST	N BROAD ST	CITY LIMITS	Local	75	26	60	47	38	2	Moderate	10.0	9.7	7.8	10.0	10.0	8.8	10.0	10.0	9.0
1597	3220	5	MADISON ST	CITY LIMITS	MCCASKEY AVE	Local	395	55	47	49	32	20	Moderate	9.2	8.2	8.6	10.0	10.0	10.0	10.0	8.9	8.6
1113	3230	5	MANHEIM PIKE	CITY LIMITS SE	CITY LIMITS NW	Arterial	597	96	94	93	0	6	Moderate	10.0	9.2	10.0	10.0	10.0	10.0	10.0	10.0	10.0
1211	3230	10	MANHEIM PIKE	CITY LIMITS SE	CITY LIMITS NW	Arterial	90	94	94	93	0	6	Moderate	10.0	9.3	10.0	10.0	10.0	10.0	10.0	10.0	10.0
2304	3230	15	MANHEIM PIKE	CITY LIMITS SE	CITY LIMITS NW	Arterial	337	88	92	90	0	8	Moderate	10.0	9.1	10.0	10.0	10.0	10.0	10.0	10.0	10.0
2305	3240	5	MANHEIM PIKE	CITY LIMITS	DILLERVILLE RD	Arterial	630	90	91	90	0	9	Moderate	10.0	8.9	10.0	10.0	10.0	10.0	10.0	10.0	10.0

ED_006502_00000068-00142

City of Lancaster
Inventory and Condition Summary

Segment ID	Street No	Block No	Street Name	From Street	To Street	Classification	Length (ft)	Pavement Condition: Roughness Index (RI)	Surface Distress Index (SDI)	Pavement Condition Index (PCI)	Sum of Load Associated Deducts	Sum of Non-Load Associated Deducts	Strength	Distress Ratings: Rutting(ACP Only)	L&T Cracking Linear Cracking	Alligator Cracking Divided Slab / Blow Up	Map Cracking Corner Brk / D Crk	Edge Cracking Joint Spall / Sealant	DistortionsFaulting	Bleeding Polished Aggregate	Raveling Scaling / CAL	Patches Patching
1506	3240	10	MANHEIM PIKE	CITY LIMITS SE	CITY LIMITS NW	Arterial	133	100	92	94	0	8	Moderate	10.0	9.0	10.0	10.0	10.0	10.0	10.0	10.0	10.0
1124	3240	15	MANHEIM PIKE	CITY LIMITS SE	CITY LIMITS NW	Arterial	74	93	94	93	0	6	Moderate	10.0	9.2	10.0	10.0	10.0	10.0	10.0	10.0	10.0
2249	3250	5	MANHEIM PIKE	CITY LIMITS SE	CITY LIMITS NW	Arterial	65	92	93	92	0	7	Moderate	10.0	9.1	10.0	10.0	10.0	10.0	10.0	10.0	10.0
468	3260	5	MANHEIM PIKE	CITY LIMITS	N WEST END AVE	Arterial	508	92	97	94	0	3	Moderate	10.0	9.6	10.0	10.0	10.0	10.0	10.0	10.0	10.0
1112	3270	5	MANHEIM PIKE	CITY LIMITS SE	CITY LIMITS NW	Arterial	184	95	93	93	0	7	Moderate	10.0	9.1	10.0	10.0	10.0	10.0	10.0	10.0	10.0
60	3270	10	MANHEIM PIKE	CITY LIMITS SE	CITY LIMITS NW	Arterial	187	93	91	91	2	6	Moderate	10.0	9.2	10.0	10.0	10.0	10.0	10.0	10.0	9.7
955	3270	15	MANHEIM PIKE	CITY LIMITS SE	CITY LIMITS NW	Arterial	149	95	89	90	6	5	Moderate	10.0	9.4	10.0	10.0	10.0	10.0	10.0	10.0	9.3
59	3280	5	MANHEIM PIKE	CITY LIMITS SE	CITY LIMITS NW	Arterial	26	99	100	99	0	0	Moderate	10.0	10.0	10.0	10.0	10.0	10.0	10.0	10.0	10.0
2095	3280	10	MANHEIM PIKE	CITY LIMITS SE	CITY LIMITS NW	Arterial	430	89	97	93	0	3	Moderate	10.0	9.6	10.0	10.0	10.0	10.0	10.0	10.0	10.0
538	3290	5	MANHEIM PIKE	STEEL WAY	CALDER RD	Arterial	481	95	93	93	0	7	Moderate	10.0	9.2	10.0	10.0	10.0	10.0	10.0	9.8	10.0
1640	3290	10	MANHEIM PIKE	CALDER RD	LOOP RD	Arterial	611	91	87	88	0	13	Moderate	10.0	8.7	10.0	10.0	10.0	10.0	9.9	9.7	10.0
2220	3300	5	MANOR ST	PEARL ST	MILLERSVILLE PIKE	Arterial	297	79	82	80	14	4	Moderate	10.0	9.5	8.6	10.0	10.0	10.0	10.0	10.0	10.0
432	3300	10	MANOR ST	PROSPECT ST	PEARL ST	Arterial	488	89	92	90	6	2	Moderate	10.0	9.7	10.0	10.0	10.0	10.0	10.0	10.0	9.3
1831	3300	15	MANOR ST	FAIRVIEW AVE	PROSPECT ST	Arterial	491	92	76	80	14	10	Moderate	10.0	8.8	8.9	10.0	10.0	10.0	10.0	10.0	9.6
1392	3300	20	MANOR ST	FOURTH ST	FAIRVIEW AVE	Arterial	449	98	96	96	0	4	Moderate	10.0	9.5	10.0	10.0	10.0	10.0	10.0	10.0	10.0
1021	3300	25	MANOR ST	LAUREL ST	FOURTH ST	Arterial	237	95	78	83	11	11	Moderate	10.0	8.6	10.0	10.0	10.0	10.0	10.0	10.0	8.7
1963	3300	30	MANOR ST	THIRD ST	LAUREL ST	Arterial	341	91	91	90	3	6	Moderate	10.0	9.2	10.0	10.0	10.0	10.0	10.0	10.0	9.6
597	3300	35	MANOR ST	CAROLINE ST	THIRD ST	Arterial	240	84	80	80	19	1	Moderate	10.0	9.8	10.0	10.0	9.8	10.0	10.0	10.0	7.8
580	3300	40	MANOR ST	REIKER AVE	CAROLINE ST	Arterial	69	55	65	60	35	0	Weak	10.0	10.0	10.0	10.0	7.8	10.0	10.0	10.0	6.9
568	3300	45	MANOR ST	NEW DORWART ST	REIKER AVE	Arterial	162	71	79	75	19	2	Weak	10.0	9.8	10.0	10.0	9.6	10.0	10.0	10.0	7.9
1782	3300	50	MANOR ST	OLD DORWART ST	NEW DORWART ST	Arterial	45	95	88	90	10	2	Moderate	10.0	9.8	10.0	10.0	10.0	10.0	10.0	10.0	8.8
895	3300	55	MANOR ST	CAMPBELL AVE	OLD DORWART ST	Arterial	222	80	86	83	10	4	Moderate	10.0	9.5	10.0	10.0	10.0	9.9	10.0	10.0	8.8
273	3300	60	MANOR ST	W FILBERT ST	CAMPBELL AVE	Arterial	319	82	88	85	5	7	Moderate	10.0	9.3	9.5	10.0	10.0	10.0	10.0	9.6	10.0
268	3300	65	MANOR ST	CAMPBELL AVE	W FILBERT ST	Arterial	257	77	92	86	3	5	Moderate	10.0	9.4	10.0	10.0	10.0	10.0	10.0	10.0	9.6
1765	3300	70	MANOR ST	W KING ST	CAMPBELL AVE	Arterial	415	90	100	96	0	0	Moderate	10.0	10.0	10.0	10.0	10.0	10.0	10.0	10.0	10.0
1215	3310	5	MAPLE AVE	PARK AVE	N PLUM ST	Local	471	42	31	33	64	6	Weak	10.0	10.0	4.4	10.0	9.3	9.3	10.0	9.0	10.0
1130	3320	5	MARIETTA AVE	N WEST END AVE	RACE AVE	Arterial	731	68	58	60	37	5	Weak	10.0	9.6	8.0	10.0	10.0	9.7	10.0	9.7	8.1
375	3320	10	MARIETTA AVE	N WEST END AVE SE	N WEST END AVE NW	Arterial	38	64	70	67	20	10	Moderate	10.0	9.1	9.2	10.0	10.0	10.0	10.0	9.4	8.6
396	3320	15	MARIETTA AVE	W CHESTNUT ST	N WEST END AVE	Arterial	586	70	67	66	29	5	Weak	10.0	9.4	8.1	10.0	10.0	10.0	10.0	10.0	8.8
420	3320	20	MARIETTA AVE	W MARION ST	COLLEGE AVE	Arterial	300	53	38	41	50	12	Moderate	8.3	9.2	6.8	10.0	10.0	10.0	10.0	8.9	9.9
453	3320	25	MARIETTA AVE	HAGER ALY	W MARION ST	Arterial	368	55	16	27	71	13	Weak	6.2	8.8	7.2	10.0	10.0	10.0	10.0	9.3	9.2
2137	3320	30	MARIETTA AVE	W ORANGE ST	HAGER ALY	Arterial	157	53	36	40	50	14	Moderate	8.9	8.8	6.9	10.0	10.0	10.0	10.0	9.3	9.0
1403	3320	35	MARIETTA AVE	CORAL ST	W ORANGE ST	Arterial	70	30	56	46	33	11	Moderate	8.6	8.6	9.0	10.0	10.0	10.0	10.0	10.0	8.8
1763	3320	40	MARIETTA AVE	NEVIN ST	CORAL ST	Arterial	485	67	74	70	17	10	Moderate	10.0	9.0	10.0	10.0	10.0	9.9	10.0	9.7	8.0
366	3330	5	MARION CT	144 ALY	N DUKE ST	Local	294	45	60	54	26	13	Moderate	10.0	8.3	8.6	10.0	10.0	10.0	10.0	10.0	8.4
1301	3340	5	MARION ST	NEVIN ST	MARIETTA AVE	Local	784	26	14	17	59	27	Moderate	10.0	8.9	5.7	10.0	9.7	10.0	10.0	6.7	8.2
1131	3350	5	MARION ST	N PINE ST	NEVIN ST	Local	89	18	3	8	73	24	Moderate	10.0	9.8	7.5	10.0	10.0	6.0	10.0	5.9	7.4
1255	3350	10	MARION ST	N MARY ST	N PINE ST	Local	348	33	20	24	52	27	Moderate	8.9	9.9	9.3	10.0	10.0	8.0	10.0	5.2	7.5
1958	3360	5	MARION ST	N CHARLOTTE ST	N MARY ST	Local	574	32	37	34	55	8	Moderate	7.2	9.4	8.1	10.0	10.0	9.7	10.0	9.4	9.0
393	3360	10	MARION ST	N CONCORD ST	N CHARLOTTE ST	Local	309	70	90	83	10	0	Moderate	10.0	10.0	9.2	10.0	9.5	10.0	10.0	10.0	10.0
389	3360	15	MARION ST	N MULBERRY ST	N CONCORD ST	Local	290	45	68	59	29	2	Moderate	8.7	9.9	10.0	10.0	10.0	10.0	10.0	9.7	7.9
385	3360	20	MARION ST	N ARCH ST	N MULBERRY ST	Local	294	78	93	87	5	2	Moderate	9.8	10.0	10.0	10.0	10.0	10.0	10.0	9.6	9.6
380	3360	25	MARION ST	N WATER ST	N ARCH ST	Local	276	78	92	87	4	3	Moderate	9.5	10.0	10.0	10.0	10.0	10.0	10.0	9.5	10.0
1515	3370	5	MARION ST	N MARKET ST	N PRINCE ST	Local	290	50	25	32	72	2	Weak	7.1	9.9	6.0	10.0	10.0	10.0	10.0	9.7	9.4
842	3380	5	MARION ST	N CHERRY ST	N LIME ST	Local	367	61	80	73	16	3	Moderate	9.5	9.9	10.0	10.0	10.0	10.0	10.0	9.5	8.5
1270	3380	10	MARION ST	N LIME ST	N SHIPPEN ST	Local	580	83	94	90	5	1	Moderate	9.9	9.9	10.0	10.0	10.0	10.0	10.0	10.0	9.5
1559	3380	15	MARION ST	N SHIPPEN ST	N PLUM ST	Local	616	28	33	30	58	10	Moderate	9.2	9.0	6.5	10.0	10.0	9.2	10.0	9.7	8.8
1368	3380	20	MARION ST	N PLUM ST	SHERMAN ST	Local	244	53	65	60	28	7	Moderate	9.6	9.2	7.6	10.0	10.0	10.0	10.0	10.0	10.0
1809	3380	25	MARION ST	SHERMAN ST	N ANN ST	Local	337	56	38	42	56	5	Weak	9.6	9.9	5.8	10.0	10.0	10.0	10.0	9.2	8.7
345	3380	30	MARION ST	N ANN ST	N MARSHALL ST	Local	526	57	48	50	41	10	Moderate	8.6	8.8	8.1	10.0	10.0	10.0	10.0	9.9	8.9
340	3380	35	MARION ST	N MARSHALL ST	N FRANKLIN ST	Local	547	53	56	54	38	5	Moderate	8.9	9.7	8.0	10.0	10.0	10.0	10.0	9.5	9.0
841	3380	40	MARION ST	N FRANKLIN ST	N RESERVOIR ST	Local	546	54	67	62	23	10	Moderate	10.0	9.1	8.5	10.0	10.0	10.0	10.0	9.4	9.1
1756	3380	45	MARION ST	N RESERVOIR ST	GROFFTOWN RD	Local	577	83	94	90	0	6	Moderate	10.0	10.0	10.0	10.0	10.0	10.0	10.0	9.0	10.0
1325	3390	5	MARJORY TER	TOPAZ DR	219 ALY	Local	142	56	77	69	0	23	Strong	10.0	7.9	10.0	10.0	10.0	10.0	10.0	8.7	10.0
1326	3390	10	MARJORY TER	219 ALY	FAIRVIEW AVE	Local	282	70	59	61	24	18	Moderate	10.0	8.7	7.6	10.0	10.0	10.0	10.0	8.7	10.0
443	3400	5	MARKET ST	W GRANT ST	W ORANGE ST	Local	296	17	31	100	44	25	Strong	9.5	9.9	8.6	10.0	10.0	9.4	10.0	5.6	7.3

ED_006502_00000068-00143

City of Lancaster
Inventory and Condition Summary

Segment ID	Street No	Block No	Street Name	From Street	To Street	Classification	Length (ft)	Pavement Condition: Roughness Index (RI)	Surface Distress Index (SDI)	Pavement Condition Index (PCI)	Sum of Load Associated Deducts	Sum of Non-Load Associated Deducts	Strength	Distress Ratings: Rutting(ACP Only)	L&T Cracking Linear Cracking	Alligator Cracking Divided Slab / Blow Up	Map Cracking Corner Brk / D Crk	Edge Cracking Joint Spall / Sealant	DistortionsFaulting	Bleeding Polished Aggregate	Raveling Scaling / CAL	Patches Patching
1941	3410	5	MARKET ST	W MARION ST	W CHESTNUT ST	Local	278	28	21	22	74	5	Weak	7.6	9.4	5.1	10.0	10.0	10.0	10.0	10.0	9.8
1252	3410	10	MARKET ST	W CHESTNUT ST	W WALNUT ST	Local	583	29	37	33	52	11	Moderate	8.4	8.8	6.6	10.0	10.0	10.0	10.0	9.6	9.7
1100	3410	15	MARKET ST	W WALNUT ST	W LEMON ST	Local	583	29	12	17	76	12	Moderate	7.2	9.0	6.0	10.0	10.0	10.0	10.0	9.3	8.8
1094	3410	20	MARKET ST	W LEMON ST	W JAMES ST	Local	584	63	82	75	11	7	Moderate	9.9	9.4	9.8	10.0	10.0	9.6	10.0	9.8	9.3
112	3410	25	MARKET ST	W JAMES ST	W FREDERICK ST	Local	693	35	22	26	53	25	Moderate	9.8	8.5	5.8	10.0	10.0	10.0	10.0	7.7	8.9
1464	3410	30	MARKET ST	W FREDERICK ST	W NEW ST	Local	398	68	86	79	6	8	Moderate	10.0	9.3	10.0	10.0	8.7	10.0	10.0	9.6	10.0
949	3410	35	MARKET ST	W NEW ST	W CLAY ST	Local	387	48	70	62	22	8	Moderate	9.8	9.0	8.4	10.0	10.0	10.0	10.0	10.0	9.5
958	3410	40	MARKET ST	W CLAY ST	W ROSS ST	Local	405	62	78	72	16	6	Moderate	9.9	9.3	9.2	10.0	9.0	10.0	10.0	9.8	9.7
1520	3410	45	MARKET ST	W ROSS ST	W LIBERTY ST	Local	424	57	75	68	25	0	Moderate	9.7	10.0	9.3	10.0	10.0	10.0	10.0	10.0	8.2
2161	3420	5	MARSHALL AVE	CITY LIMITS EAST	CITY LIMITS WEST	Collector	633	58	48	50	42	10	Moderate	7.1	8.8	9.1	10.0	10.0	10.0	10.0	10.0	9.3
2033	3420	10	MARSHALL AVE	CITY LIMITS EAST	CITY LIMITS WEST	Collector	1,037	52	40	42	40	20	Moderate	8.3	7.5	9.3	10.0	10.0	10.0	10.0	10.0	7.9
1410	3430	5	MARSHALL ST	63 ALY SE	S DUKE ST	Local	303	38	20	25	60	20	Moderate	8.0	8.4	7.2	10.0	10.0	10.0	10.0	8.6	8.4
1502	3430	10	MARSHALL ST	SCHUYLKILL ST	63 ALY SE	Local	266	34	18	23	55	27	Moderate	8.5	8.5	7.0	10.0	10.0	10.0	10.0	7.2	8.7
251	3430	15	MARSHALL ST	CHESAPEAKE ST	SCHUYLKILL ST	Local	605	38	4	15	76	20	Moderate	7.4	8.9	6.3	10.0	10.0	10.0	10.0	8.0	8.2
596	3440	5	MARSHALL ST	JUNIATA ST	SOUTH END	Local	113	66	84	77	12	4	Moderate	10.0	9.9	8.8	10.0	10.0	10.0	10.0	9.4	10.0
584	3440	10	MARSHALL ST	32 ALY	JUNIATA ST	Local	340	63	39	46	16	46	Strong	10.0	5.2	8.7	10.0	10.0	10.0	10.0	8.6	9.7
1013	3440	15	MARSHALL ST	29 ALY	32 ALY	Local	81	59	45	48	26	29	Moderate	8.8	7.2	8.6	10.0	10.0	10.0	10.0	8.8	10.0
881	3440	20	MARSHALL ST	NEW DAUPHIN ST	29 ALY	Local	162	55	55	54	21	23	Moderate	10.0	7.1	8.5	10.0	10.0	10.0	10.0	10.0	9.2
1584	3440	25	MARSHALL ST	NEW GREEN ST	NEW DAUPHIN ST	Local	483	66	46	51	33	21	Moderate	8.9	7.5	8.3	10.0	10.0	10.0	10.0	9.8	9.3
856	3440	30	MARSHALL ST	GARDEN CT	NEW GREEN ST	Local	164	54	65	60	15	20	Moderate	10.0	7.5	9.2	10.0	10.0	10.0	10.0	10.0	9.1
406	3440	35	MARSHALL ST	EAST END AVE	GARDEN CT	Local	367	49	43	43	31	26	Moderate	10.0	6.8	7.8	10.0	10.0	8.7	10.0	10.0	9.9
1357	3440	40	MARSHALL ST	E MIFFLIN ST	EAST END AVE	Local	250	59	16	29	67	17	Weak	6.6	7.9	6.8	10.0	10.0	10.0	10.0	10.0	9.8
1372	3440	45	MARSHALL ST	N MARSHALL ST	E MIFFLIN ST	Local	288	43	32	34	51	17	Moderate	8.6	7.9	6.3	10.0	10.0	10.0	10.0	10.0	10.0
1370	3440	50	MARSHALL ST	S MARSHALL ST	E GRANT ST	Local	234	86	96	92	3	1	Moderate	10.0	9.8	10.0	10.0	10.0	10.0	10.0	10.0	9.6
1369	3440	55	MARSHALL ST	E GRANT ST	E ORANGE ST	Local	282	84	94	90	0	6	Moderate	10.0	9.6	10.0	10.0	10.0	10.0	10.0	9.6	10.0
356	3440	60	MARSHALL ST	E ORANGE ST	E MARION ST	Local	284	67	50	54	40	10	Weak	8.6	8.7	8.2	10.0	10.0	10.0	10.0	10.0	9.0
936	3440	65	MARSHALL ST	E MARION ST	SCHOOL HOUSE ALY	Local	146	60	67	64	19	14	Moderate	8.1	8.3	10.0	10.0	10.0	10.0	10.0	10.0	9.9
1687	3440	70	MARSHALL ST	SCHOOL HOUSE ALY	E CHESTNUT ST	Local	154	43	35	36	15	50	Strong	8.4	4.8	10.0	10.0	10.0	10.0	10.0	8.4	10.0
1466	3440	75	MARSHALL ST	E CHESTNUT ST	E FULTON ST	Local	245	58	61	59	29	10	Moderate	10.0	8.7	7.9	10.0	10.0	9.8	10.0	10.0	9.2
1007	3440	80	MARSHALL ST	E FULTON ST	E WALNUT ST	Local	329	59	69	65	23	8	Moderate	10.0	9.0	9.1	10.0	10.0	10.0	10.0	10.0	8.3
1652	3440	85	MARSHALL ST	E WALNUT ST	E MADISON ST	Local	260	52	15	26	79	6	Weak	10.0	9.3	4.7	10.0	10.0	10.0	10.0	10.0	6.8
2313	3440	90	MARSHALL ST	E MADISON ST	LEHIGH AVE	Local	247	81	93	89	6	1	Moderate	10.0	9.9	9.4	10.0	10.0	10.0	10.0	10.0	10.0
1543	3450	5	MARSHALL ST	NEW HOLLAND AVE	BURROWES AVE	Local	209	37	58	50	30	12	Moderate	9.0	8.5	8.4	10.0	10.0	10.0	10.0	10.0	9.5
1217	3450	10	MARSHALL ST	BURROWES AVE	HAMILTON ST	Local	204	35	58	100	20	22	Strong	9.6	7.8	8.6	10.0	10.0	10.0	10.0	9.2	9.6
94	3450	15	MARSHALL ST	HAMILTON ST	REYNOLDS AVE	Local	208	43	53	48	25	23	Strong	10.0	7.2	8.1	10.0	10.0	10.0	10.0	10.0	9.3
1538	3450	20	MARSHALL ST	REYNOLDS AVE	E FREDERICK ST	Local	203	42	38	38	40	22	Moderate	10.0	7.7	6.7	10.0	10.0	10.0	10.0	9.3	9.1
235	3460	5	MARY ST	CAMPBELL AVE	W FILBERT ST	Local	62	87	96	92	4	0	Moderate	10.0	10.0	10.0	10.0	10.0	10.0	10.0	10.0	9.5
303	3460	10	MARY ST	N MARY ST	CAMPBELL AVE	Local	285	77	92	86	4	4	Moderate	10.0	10.0	10.0	10.0	10.0	10.0	10.0	9.2	9.6
1814	3460	15	MARY ST	S MARY ST	LEE AVE	Local	194	69	88	81	0	12	Moderate	10.0	9.4	10.0	10.0	10.0	10.0	10.0	8.6	10.0
505	3460	20	MARY ST	LEE AVE	W GRANT ST	Local	99	92	91	90	0	9	Moderate	10.0	8.9	10.0	10.0	10.0	10.0	10.0	10.0	10.0
1812	3460	25	MARY ST	W GRANT ST	LEE AVE	Local	112	82	91	87	0	9	Moderate	10.0	8.8	10.0	10.0	10.0	10.0	10.0	10.0	10.0
460	3460	30	MARY ST	LEE AVE	W ORANGE ST	Local	177	78	82	80	13	5	Moderate	10.0	9.7	9.4	10.0	10.0	8.9	10.0	9.5	10.0
1302	3460	35	MARY ST	W ORANGE ST	W MARION ST	Local	177	54	75	67	21	4	Moderate	10.0	9.8	8.9	10.0	10.0	10.0	10.0	9.5	8.7
421	3460	40	MARY ST	W MARION ST SOUTH	W MARION ST NORTH	Local	114	45	69	60	19	12	Moderate	10.0	8.5	10.0	10.0	10.0	10.0	10.0	10.0	7.6
410	3460	45	MARY ST	W MARION ST	MILL AVE	Local	120	40	37	36	47	16	Moderate	7.2	8.0	10.0	10.0	10.0	10.0	10.0	10.0	7.4
656	3460	50	MARY ST	MILL AVE	W CHESTNUT ST	Local	188	78	92	87	6	2	Moderate	10.0	9.7	10.0	10.0	10.0	10.0	10.0	10.0	9.3
1656	3460	55	MARY ST	W CHESTNUT ST	W WALNUT ST	Local	602	61	54	55	40	7	Weak	10.0	9.5	6.5	10.0	10.0	10.0	10.0	9.6	9.4
2132	3460	60	MARY ST	W WALNUT ST	FOX ALY	Local	188	31	45	39	43	13	Moderate	7.9	9.2	7.9	10.0	10.0	10.0	10.0	8.8	9.8
1348	3460	65	MARY ST	FOX ALY	W MADISON ST	Local	212	49	62	57	21	17	Moderate	10.0	8.7	8.0	10.0	10.0	10.0	10.0	8.8	9.8
611	3460	70	MARY ST	W MADISON ST	W LEMON ST	Local	182	58	75	68	14	11	Moderate	10.0	9.3	8.6	10.0	10.0	10.0	10.0	9.0	10.0
1248	3460	75	MARY ST	W LEMON ST	SPRUCE ST	Local	287	47	60	55	29	10	Moderate	10.0	9.2	7.6	10.0	10.0	10.0	10.0	9.2	9.3
1803	3460	80	MARY ST	SPRUCE ST	W JAMES ST	Local	296	52	62	57	28	10	Moderate	10.0	9.5	7.4	10.0	10.0	10.0	10.0	9.0	9.8
1649	3460	85	MARY ST	W JAMES ST	W FREDERICK ST	Local	544	49	49	47	41	10	Moderate	7.3	8.7	8.8	10.0	10.0	9.9	10.0	10.0	9.6
279	3460	90	MARY ST	W FREDERICK ST	W NEW ST	Local	544	34	40	37	49	11	Moderate	8.2	8.7	8.3	10.0	10.0	9.5	10.0	9.9	8.6
259	3460	95	MARY ST	W NEW ST	N PINE ST	Local	458	53	57	55	26	17	Moderate	10.0	8.3	7.9	10.0	10.0	10.0	10.0	9.4	9.4
479	3470	5	MCCASKEY AVE	CITY LIMITS	E WALNUT ST	Local	202	31	35	33	56	8	Moderate	7.9	8.9	8.1	10.0	9.6	10.0	10.0	10.0	8.0

ED_006502_00000068-00144

City of Lancaster
Inventory and Condition Summary

Segment ID	Street No	Block No	Street Name	From Street	To Street	Classification	Length (ft)	Pavement Condition: Roughness Index (RI)	Surface Distress Index (SDI)	Pavement Condition Index (PCI)	Sum of Load Associated Deducts	Sum of Non-Load Associated Deducts	Strength	Distress Ratings: Rutting(ACP Only)	L&T Cracking Linear Cracking	Alligator Cracking Divided Slab / Blow Up	Map Cracking Corner Brk / D Crk	Edge Cracking Joint Spall / Sealant	DistortionsFaulting	Bleeding Polished Aggregate	Raveling Scaling / CAL	Patches Patching
1648	3470	10	MCCASKEY AVE	E WALNUT ST	E MADISON ST	Local	255	51	66	60	21	13	Moderate	8.9	8.4	9.0	10.0	10.0	10.0	10.0	10.0	10.0
113	3470	15	MCCASKEY AVE	E MADISON ST	LEHIGH AVE	Local	256	50	54	51	23	24	Moderate	10.0	8.7	8.4	10.0	10.0	10.0	10.0	7.6	9.1
2237	3480	5	MCKINLEY AVE	DS@575W MANHEIM PIKE	RACE ST	Local	704	47	70	61	6	24	Strong	10.0	10.0	9.5	10.0	10.0	10.0	10.0	5.7	10.0
2236	3480	10	MCKINLEY AVE	DS@428W MANHEIM PIKE	DS@575W MANHEIM PIKE	Local	147	90	100	96	0	0	Moderate	10.0	10.0	10.0	10.0	10.0	10.0	10.0	10.0	10.0
51	3480	15	MCKINLEY AVE	DS@196W MANHEIM PIKE	DS@428W MANHEIM PIKE	Local	232	39	54	48	44	2	Moderate	10.0	9.7	7.6	10.0	8.3	9.1	10.0	10.0	9.3
883	3480	20	MCKINLEY AVE	MANHEIM PIKE	DS@196W MANHEIM PIKE	Local	196	29	46	39	54	0	Moderate	9.5	10.0	6.1	10.0	8.6	10.0	10.0	10.0	9.5
2064	3490	5	MIFFLIN ST	S MULBERRY ST	HIGH ST	Local	105	64	83	76	13	4	Moderate	10.0	9.5	10.0	10.0	10.0	10.0	10.0	10.0	8.3
525	3490	10	MIFFLIN ST	S ARCH ST	S MULBERRY ST	Local	315	32	8	15	75	17	Moderate	10.0	8.6	5.7	10.0	10.0	9.7	10.0	8.9	6.2
1191	3490	15	MIFFLIN ST	HOFFMAN TER	S ARCH ST	Local	165	36	17	23	67	16	Moderate	9.2	9.1	6.1	10.0	10.0	10.0	10.0	8.4	7.4
2008	3490	20	MIFFLIN ST	S WATER ST	HOFFMAN TER	Local	110	38	23	27	65	12	Moderate	9.4	9.5	4.3	10.0	10.0	10.0	10.0	8.6	9.7
2010	3490	25	MIFFLIN ST	S PRINCE ST	S WATER ST	Local	200	22	40	32	52	8	Moderate	10.0	10.0	6.3	10.0	10.0	8.6	10.0	8.6	9.3
2014	3490	30	MIFFLIN ST	BEAVER ST	S PRINCE ST	Local	303	34	45	40	38	18	Moderate	10.0	8.2	8.2	10.0	10.0	9.6	10.0	9.4	7.9
2015	3490	35	MIFFLIN ST	S QUEEN ST	BEAVER ST	Local	290	22	57	44	33	10	Moderate	9.4	9.8	8.4	10.0	10.0	9.3	10.0	8.5	9.1
1980	3500	5	MIFFLIN ST	WEST END	S DUKE ST	Local	305	23	30	27	57	13	Moderate	5.7	9.3	8.8	10.0	10.0	10.0	10.0	8.7	9.5
503	3500	10	MIFFLIN ST	S DUKE ST	S LIME ST	Local	638	50	72	64	19	9	Moderate	9.5	9.7	9.4	10.0	10.0	9.5	10.0	8.8	9.4
466	3500	15	MIFFLIN ST	S LIME ST	S JEFFERSON ST	Local	295	40	56	49	33	11	Moderate	9.5	9.2	8.3	10.0	9.1	10.0	10.0	9.1	9.1
1582	3510	5	MIFFLIN ST	S PLUM ST	S ANN ST	Local	491	39	29	31	56	15	Moderate	9.7	9.1	5.8	10.0	9.7	8.5	10.0	8.5	10.0
877	3510	10	MIFFLIN ST	S ANN ST	S MARSHALL ST	Local	528	54	29	36	56	15	Moderate	9.6	9.0	6.8	10.0	9.3	10.0	10.0	8.7	7.8
1371	3510	15	MIFFLIN ST	S MARSHALL ST	39 ALY SE	Local	154	27	3	10	80	17	Moderate	4.0	9.3	8.4	10.0	10.0	10.0	10.0	8.0	9.1
1474	3510	20	MIFFLIN ST	39 ALY SE	STEVENS AVE	Local	113	26	16	18	63	21	Moderate	7.7	8.7	7.5	10.0	10.0	10.0	10.0	8.0	8.0
657	3510	25	MIFFLIN ST	STEVENS AVE	S FRANKLIN ST	Local	280	31	40	36	43	17	Moderate	8.5	8.4	8.4	10.0	9.7	9.7	10.0	9.2	8.8
413	3510	30	MIFFLIN ST	S FRANKLIN ST	43 ALY	Local	133	19	24	21	64	12	Moderate	8.0	9.0	7.2	10.0	9.2	10.0	10.0	9.3	8.3
1449	3510	35	MIFFLIN ST	43 ALY	EAST END	Local	297	33	14	19	74	12	Moderate	7.4	8.9	6.6	10.0	10.0	8.6	10.0	9.3	9.3
1705	3520	5	MILL AVE	N PINE ST	NEVIN ST	Local	360	40	64	55	26	10	Moderate	9.6	9.6	7.9	10.0	10.0	10.0	10.0	8.8	9.8
1704	3520	10	MILL AVE	N MARY ST	N PINE ST	Local	348	30	27	27	57	16	Moderate	8.9	9.8	7.6	10.0	10.0	9.7	10.0	7.4	7.4
1107	3530	5	MILL ST	W ANDREW ST	HAZEL ST	Local	671	26	0	8	70	30	Moderate	8.3	7.9	8.0	10.0	10.0	7.6	10.0	7.5	7.8
1425	3530	10	MILL ST	74 ALY	W ANDREW ST	Local	274	42	10	20	69	21	Moderate	7.0	7.9	7.7	10.0	10.0	10.0	10.0	9.4	7.7
1105	3530	15	MILL ST	CONESTOGA ST	74 ALY	Local	332	41	10	20	69	21	Moderate	6.8	7.8	7.0	10.0	10.0	10.0	10.0	9.3	8.9
2221	3540	5	MILLERSVILLE PIKE	MANOR ST	CITY LIMITS	Arterial	67	90	100	96	0	0	Moderate	10.0	10.0	10.0	10.0	10.0	10.0	10.0	10.0	10.0
2290	3550	5	MULBERRY ST	W MIFFLIN ST	W VINE ST	Local	291	33	15	20	72	13	Moderate	8.3	8.3	7.8	10.0	10.0	10.0	10.0	10.0	5.8
528	3550	10	MULBERRY ST	N MULBERRY ST	W MIFFLIN ST	Local	291	38	13	20	73	14	Moderate	7.1	8.3	7.2	10.0	10.0	9.1	10.0	10.0	8.6
1762	3550	15	MULBERRY ST	S MULBERRY ST	W GRANT ST	Local	289	50	35	39	46	19	Moderate	8.1	10.0	7.7	10.0	10.0	10.0	10.0	6.6	9.4
1303	3550	20	MULBERRY ST	W GRANT ST	W ORANGE ST	Local	292	52	10	23	65	25	Moderate	7.1	8.7	7.0	10.0	10.0	10.0	10.0	7.4	9.1
419	3550	25	MULBERRY ST	W ORANGE ST	W MARION ST	Local	294	49	4	18	76	20	Moderate	7.5	9.0	6.0	10.0	10.0	10.0	10.0	7.8	8.4
386	3550	30	MULBERRY ST	W MARION ST	W CHESTNUT ST	Local	300	37	10	18	60	30	Moderate	8.5	8.2	7.6	10.0	10.0	9.9	10.0	7.2	7.3
2196	3550	35	MULBERRY ST	W CHESTNUT ST	W FULTON ST	Local	294	49	13	24	69	18	Moderate	6.5	8.1	6.7	10.0	10.0	10.0	10.0	9.5	9.6
2197	3550	40	MULBERRY ST	W FULTON ST	W WALNUT ST	Local	299	44	11	21	74	15	Weak	6.7	8.8	6.9	10.0	10.0	10.0	10.0	9.1	8.6
2328	3550	45	MULBERRY ST	W WALNUT ST	W LEMON ST	Local	580	70	57	60	32	11	Moderate	9.1	9.4	8.0	10.0	10.0	10.0	10.0	8.8	9.6
205	3550	50	MULBERRY ST	W LEMON ST	W JAMES ST	Local	582	76	59	63	33	7	Weak	8.5	9.1	10.0	10.0	10.0	10.0	10.0	10.0	7.7
2248	3550	55	MULBERRY ST	W JAMES ST	HARRISBURG AVE	Local	590	60	74	69	17	9	Moderate	10.0	8.9	9.4	10.0	10.0	9.4	10.0	10.0	9.2
442	2760	10	N JEFFERSON ST	E KING ST	E GRANT ST	Local	291	0	100	94	0	0	Moderate	10.0	10.0	10.0	10.0	10.0	10.0	10.0	10.0	10.0
1985	3400	10	N MARKET ST	W KING ST	W GRANT ST	Local	283	0	100	94	0	0	Moderate	10.0	10.0	10.0	10.0	10.0	10.0	10.0	10.0	10.0
1888	3560	5	NASSAU RD	CITY LIMITS	NORTH END	Local	220	40	65	55	27	8	Moderate	10.0	9.0	8.0	10.0	8.3	10.0	10.0	10.0	10.0
1813	3570	5	NEVIN ST	MARIETTA AVE	W GRANT ST	Local	103	62	14	28	85	2	Weak	10.0	10.0	4.0	10.0	9.6	10.0	10.0	9.8	7.1
1404	3570	10	NEVIN ST	W GRANT ST	W ORANGE ST	Local	366	46	3	16	83	14	Weak	9.5	9.9	5.8	10.0	10.0	10.0	10.0	7.5	5.5
1959	3570	15	NEVIN ST	W ORANGE ST	W MARION ST	Local	178	71	90	83	10	0	Moderate	10.0	10.0	9.0	10.0	10.0	10.0	10.0	10.0	10.0
440	3570	20	NEVIN ST	W MARION ST SOUTH	W MARION ST NORTH	Local	118	80	93	88	0	7	Moderate	10.0	10.0	10.0	10.0	10.0	10.0	10.0	8.7	10.0
416	3570	25	NEVIN ST	W MARION ST	MILL AVE	Local	116	71	90	83	0	10	Moderate	10.0	9.7	10.0	10.0	10.0	10.0	10.0	8.7	10.0
397	3570	30	NEVIN ST	MILL AVE	W CHESTNUT ST	Local	188	82	94	89	0	6	Moderate	10.0	9.8	10.0	10.0	10.0	10.0	10.0	9.1	10.0
382	3570	35	NEVIN ST	W CHESTNUT ST	W FULTON ST	Local	180	48	42	43	39	19	Moderate	10.0	9.5	7.5	10.0	10.0	8.0	10.0	7.3	10.0
370	3570	40	NEVIN ST	W FULTON ST SOUTH	W FULTON ST NORTH	Local	123	39	50	45	35	16	Moderate	10.0	8.7	6.8	10.0	10.0	10.0	10.0	9.1	9.7
362	3570	45	NEVIN ST	W FULTON ST	W WALNUT ST	Local	306	34	50	43	38	13	Moderate	8.9	8.9	7.5	10.0	10.0	9.9	10.0	9.3	9.9
1757	3570	50	NEVIN ST	W WALNUT ST	MADISON ALY	Local	291	90	100	96	0	0	Moderate	10.0	10.0	10.0	10.0	10.0	10.0	10.0	10.0	10.0
1555	3570	55	NEVIN ST	MADISON ALY	W LEMON ST	Local	292	87	96	92	2	2	Moderate	10.0	9.7	10.0	10.0	10.0	10.0	10.0	10.0	9.8
1936	3570	60	NEVIN ST	W LEMON ST	SPRUCE ST	Local	287	55	61	57	20	20	Moderate	10.0	8.5	8.4	10.0	10.0	10.0	10.0	8.7	9.5
201	3570	65	NEVIN ST	SPRUCE ST	W JAMES ST	Local	296	55	74	66	12	15	Moderate	10.0	9.0	8.8	10.0	10.0	10.0	10.0	8.8	10.0

ED_006502_00000068-00145

City of Lancaster
Inventory and Condition Summary

Segment ID	Street No	Block No	Street Name	From Street	To Street	Classification	Length (ft)	Pavement Condition: Roughness Index (RI)	Surface Distress Index (SDI)	Pavement Condition Index (PCI)	Sum of Load Associated Deducts	Sum of Non-Load Associated Deducts	Strength	Distress Ratings: Rutting(ACP Only)	L&T Cracking Linear Cracking	Alligator Cracking Divided Slab / Blow Up	Map Cracking Corner Brk / D Crk	Edge Cracking Joint Spall / Sealant	DistortionsFaulting	Bleeding Polished Aggregate	Raveling Scaling / CAL	Patches Patching
968	3580	5	NEW DAUPHIN ST	S ANN ST	59 ALY	Collector	154	48	47	46	46	7	Moderate	7.1	10.0	8.6	10.0	10.0	10.0	10.0	8.8	9.4
1296	3580	10	NEW DAUPHIN ST	59 ALY	27 ALY	Collector	27	48	44	44	27	30	Strong	10.0	8.0	7.4	10.0	10.0	10.0	10.0	7.5	9.9
1717	3580	15	NEW DAUPHIN ST	27 ALY	59 ALY SE	Collector	83	59	27	36	47	26	Moderate	10.0	8.3	7.6	10.0	10.0	8.6	10.0	7.7	8.2
1280	3580	20	NEW DAUPHIN ST	59 ALY SE	S MARSHALL ST	Collector	263	42	32	34	45	23	Moderate	8.6	8.1	7.8	10.0	10.0	9.9	10.0	8.6	8.9
1821	3580	25	NEW DAUPHIN ST	S MARSHALL ST	STEVENS AVE	Collector	268	76	61	65	25	14	Moderate	10.0	8.5	7.8	10.0	10.0	10.0	10.0	9.8	9.7
1715	3580	30	NEW DAUPHIN ST	STEVENS AVE	S FRANKLIN ST	Collector	411	58	49	50	38	13	Moderate	9.3	8.7	8.5	10.0	10.0	10.0	10.0	9.5	8.0
264	3580	35	NEW DAUPHIN ST	S FRANKLIN ST	35 ALY	Collector	141	72	34	45	50	17	Weak	8.4	8.5	6.6	10.0	10.0	10.0	10.0	9.1	10.0
243	3580	40	NEW DAUPHIN ST	35 ALY	S RESERVOIR ST	Collector	145	59	50	51	39	11	Moderate	10.0	8.6	6.6	10.0	10.0	10.0	10.0	10.0	9.4
236	3580	45	NEW DAUPHIN ST	S RESERVOIR ST	S CONESTOGA DR	Collector	593	49	67	60	18	14	Moderate	10.0	9.1	9.0	10.0	10.0	10.0	10.0	8.7	9.0
1969	3590	5	NEW DORWART ST	HAZEL ST	SEYMOUR ST	Local	187	62	81	74	5	14	Moderate	10.0	8.8	9.5	10.0	10.0	10.0	10.0	9.1	10.0
187	3590	10	NEW DORWART ST	GROFF AVE	HAZEL ST	Local	157	72	87	81	2	11	Moderate	10.0	9.2	10.0	10.0	10.0	10.0	10.0	9.3	9.7
249	3590	15	NEW DORWART ST	HEBRANK ST	GROFF AVE	Local	406	68	87	80	3	11	Moderate	10.0	9.0	10.0	10.0	10.0	10.0	10.0	9.6	9.7
1832	3590	20	NEW DORWART ST	W ANDREW ST	HEBRANK ST	Local	148	80	93	88	0	7	Moderate	10.0	9.1	10.0	10.0	10.0	10.0	10.0	10.0	10.0
428	3590	25	NEW DORWART ST	UNION ST	W ANDREW ST	Local	247	68	87	80	9	5	Moderate	10.0	9.8	10.0	10.0	10.0	10.0	9.9	9.4	9.0
1219	3590	30	NEW DORWART ST	FREMONT ST	UNION ST	Local	337	70	90	83	6	4	Moderate	10.0	10.0	10.0	10.0	10.0	10.0	10.0	9.3	9.2
682	3590	35	NEW DORWART ST	FREMONT ST NW	FREMONT ST SE	Local	39	90	100	96	0	0	Moderate	10.0	10.0	10.0	10.0	10.0	10.0	10.0	10.0	10.0
669	3590	40	NEW DORWART ST	S ARCH ST	FREMONT ST	Local	98	90	100	96	0	0	Moderate	10.0	10.0	10.0	10.0	10.0	10.0	10.0	10.0	10.0
1721	3590	45	NEW DORWART ST	POPLAR ST	S ARCH ST	Local	112	77	87	83	10	3	Moderate	10.0	9.7	10.0	10.0	10.0	10.0	10.0	10.0	8.7
1632	3590	50	NEW DORWART ST	106 ALY SW	POPLAR ST	Local	110	88	97	93	3	0	Moderate	10.0	10.0	10.0	10.0	10.0	10.0	10.0	10.0	9.6
616	3590	55	NEW DORWART ST	ST JOSEPH ST	106 ALY SW	Local	111	90	100	96	0	0	Moderate	10.0	10.0	10.0	10.0	10.0	10.0	10.0	10.0	10.0
645	3590	60	NEW DORWART ST	W VINE ST	ST JOSEPH ST	Local	206	90	100	96	0	0	Moderate	10.0	10.0	10.0	10.0	10.0	10.0	10.0	10.0	10.0
244	3590	65	NEW DORWART ST	HIGH ST	W VINE ST	Local	240	90	100	96	0	0	Moderate	10.0	10.0	10.0	10.0	10.0	10.0	10.0	10.0	10.0
590	3590	70	NEW DORWART ST	LAFAYETTE ST	HIGH ST	Local	236	55	59	56	25	16	Moderate	10.0	8.6	8.4	10.0	10.0	10.0	9.4	9.1	9.2
574	3590	75	NEW DORWART ST	MANOR ST	LAFAYETTE ST	Local	246	24	47	38	38	15	Moderate	10.0	8.1	8.0	10.0	10.0	9.9	10.0	10.0	7.8
521	3600	5	NEW GREEN ST	S MARSHALL ST	38 ALY	Local	141	83	83	82	0	17	Moderate	10.0	9.1	10.0	10.0	10.0	10.0	10.0	8.2	10.0
2242	3600	10	NEW GREEN ST	38 ALY	STEVENS AVE	Local	127	40	64	55	27	9	Moderate	10.0	8.9	8.9	10.0	10.0	10.0	10.0	10.0	8.0
2041	3610	5	NEW HOLLAND AVE	SW END	N SHIPPEN ST	Local	168	35	56	48	36	7	Moderate	7.5	9.8	9.2	10.0	10.0	10.0	10.0	9.0	9.5
2325	3610	10	NEW HOLLAND AVE	N SHIPPEN ST	N PLUM ST	Arterial	758	44	42	41	43	16	Moderate	9.1	8.4	8.8	10.0	10.0	10.0	10.0	9.4	7.2
952	3610	15	NEW HOLLAND AVE	N PLUM ST SW	N PLUM ST NE	Arterial	586	61	64	62	24	12	Moderate	9.3	8.9	10.0	10.0	10.0	10.0	10.0	9.4	7.8
1646	3610	20	NEW HOLLAND AVE	N PLUM ST	N MARSHALL ST	Arterial	417	71	46	52	43	11	Weak	8.5	9.0	9.6	10.0	10.0	8.5	10.0	9.5	8.2
1800	3610	25	NEW HOLLAND AVE	N MARSHALL ST	N FRANKLIN ST	Arterial	664	62	37	43	44	20	Moderate	6.8	7.9	8.8	10.0	10.0	10.0	9.9	9.5	9.9
1741	3610	30	NEW HOLLAND AVE	N FRANKLIN ST	N RESERVOIR ST	Arterial	654	78	57	62	33	10	Weak	9.1	9.2	8.9	10.0	9.7	10.0	10.0	9.3	8.5
1778	3610	35	NEW HOLLAND AVE	N RESERVOIR ST	E ROSS ST	Arterial	904	78	57	62	30	13	Moderate	9.1	8.9	8.8	10.0	10.0	10.0	9.8	9.3	9.0
70	3610	40	NEW HOLLAND AVE	E ROSS ST	CITY LIMITS	Arterial	330	72	65	65	23	13	Moderate	8.5	8.4	10.0	10.0	10.0	10.0	8.0	10.0	10.0
676	3620	5	NEW HOLLAND AVE	CITY LIMITS SW	CITY LIMITS NE	Arterial	704	74	60	63	27	12	Moderate	8.9	8.7	9.1	10.0	10.0	10.0	8.4	9.7	10.0
914	3620	10	NEW HOLLAND AVE	CITY LIMITS SW	CITY LIMITS NE	Arterial	629	76	55	60	37	8	Moderate	8.2	9.0	9.0	10.0	10.0	10.0	8.9	10.0	9.3
1535	3620	15	NEW HOLLAND AVE	CITY LIMITS SW	CITY LIMITS NE	Arterial	452	82	57	63	35	8	Weak	8.2	9.0	9.0	10.0	10.0	10.0	9.2	10.0	9.5
1644	3620	20	NEW HOLLAND AVE	CITY LIMITS SW	CITY LIMITS NE	Arterial	649	72	52	57	36	12	Moderate	7.8	8.5	9.0	10.0	10.0	10.0	9.2	10.0	9.8
332	3620	25	NEW HOLLAND AVE	CITY LIMITS	PLEASURE RD	Arterial	721	62	52	53	41	7	Moderate	7.3	9.1	9.5	10.0	10.0	8.9	9.7	10.0	9.9
2107	3630	5	NEW ST	STATE ST	HILLCREST RD	Local	454	76	57	62	23	20	Moderate	9.5	8.6	8.7	10.0	10.0	10.0	10.0	8.4	9.3
1923	3630	10	NEW ST	RACE AVE	STATE ST	Local	451	61	48	51	28	24	Moderate	9.4	8.8	9.5	10.0	10.0	10.0	10.0	7.3	7.9
980	3640	5	NEW ST	N PINE ST	COLLEGE AVE	Local	326	54	43	45	36	21	Moderate	10.0	8.5	6.5	10.0	10.0	10.0	10.0	8.4	9.8
98	3640	10	NEW ST	N MARY ST	N PINE ST	Local	176	23	12	15	71	17	Moderate	8.9	8.7	4.8	10.0	10.0	8.8	10.0	8.8	10.0
1318	3650	5	NEW ST	N MARKET ST	N PRINCE ST	Local	259	42	46	43	40	14	Moderate	10.0	8.8	8.4	10.0	10.0	8.7	10.0	9.2	8.2
84	3650	10	NEW ST	E NEW ST	N MARKET ST	Local	285	37	53	46	31	16	Moderate	10.0	8.5	8.4	10.0	10.0	10.0	10.0	9.2	8.1
947	3650	15	NEW ST	W NEW ST	N CHRISTIAN ST	Local	289	53	49	49	39	12	Moderate	10.0	8.5	8.1	10.0	10.0	9.2	10.0	10.0	8.3
1643	3650	20	NEW ST	N CHRISTIAN ST	N DUKE ST	Local	277	43	49	46	34	17	Moderate	10.0	7.9	7.9	10.0	10.0	10.0	10.0	10.0	8.4
81	3650	25	NEW ST	N DUKE ST	N CHERRY ST	Local	284	40	50	45	34	16	Moderate	8.3	8.5	8.8	10.0	10.0	10.0	10.0	9.3	9.2
79	3650	30	NEW ST	N CHERRY ST	N LIME ST	Local	362	41	23	28	62	15	Moderate	6.6	8.7	7.7	10.0	10.0	10.0	10.0	9.2	9.1
139	3650	35	NEW ST	N LIME ST	N JEFFERSON ST	Local	271	56	64	60	21	14	Moderate	10.0	8.5	8.6	10.0	10.0	9.0	10.0	9.6	10.0
1214	3650	40	NEW ST	N JEFFERSON ST	N SHIPPEN ST	Local	350	57	62	59	26	12	Moderate	10.0	8.5	7.4	10.0	10.0	10.0	10.0	10.0	10.0
607	3650	45	NEW ST	N SHIPPEN ST	OLIVE ST	Local	282	65	29	39	57	14	Weak	9.0	8.7	6.4	10.0	10.0	10.0	10.0	9.2	8.7
1780	3650	50	NEW ST	OLIVE ST	PARK AVE	Local	332	56	54	54	28	18	Moderate	10.0	8.5	8.1	10.0	10.0	10.0	10.0	8.9	8.9
1176	3660	5	NORTH ST	ATLANTIC AVE	E ANDREW ST	Local	380	63	65	64	30	5	Moderate	8.5	9.9	8.5	10.0	10.0	10.0	10.0	9.3	9.9
1788	3660	10	NORTH ST	S CHRISTIAN ST	ATLANTIC AVE	Local	209	64	71	67	23	6	Moderate	9.2	9.4	8.4	10.0	10.0	10.0	10.0	9.8	10.0
640	3660	15	NORTH ST	S DUKE ST	S CHRISTIAN ST	Local	411	34	64	53	30	7	Moderate	10.0	9.6	7.8	10.0	10.0	10.0	10.0	9.3	9.0

ED_006502_00000068-00146

City of Lancaster
Inventory and Condition Summary

Segment ID	Street No	Block No	Street Name	From Street	To Street	Classification	Length (ft)	Pavement Condition: Roughness Index (RI)	Surface Distress Index (SDI)	Pavement Condition Index (PCI)	Sum of Load Associated Deducts	Sum of Non-Load Associated Deducts	Strength	Distress Ratings: Rutting(ACP Only)	L&T Cracking Linear Cracking	Alligator Cracking Divided Slab / Blow Up	Map Cracking Corner Brk / D Crk	Edge Cracking Joint Spall / Sealant	DistortionsFaulting	Bleeding Polished Aggregate	Raveling Scaling / CAL	Patches Patching
1376	3660	20	NORTH ST	ROCKLAND ST	S DUKE ST	Local	457	58	66	62	30	4	Moderate	9.3	9.6	9.4	10.0	10.0	7.6	10.0	10.0	10.0
269	3670	5	OCEAN AVE	3 ALY	S WEST END AVE	Local	133	44	45	44	44	11	Moderate	10.0	9.0	7.3	10.0	10.0	8.8	10.0	9.4	8.9
1493	3670	10	OCEAN AVE	2 ALY	3 ALY	Local	283	31	29	29	60	11	Moderate	8.3	8.8	6.9	10.0	10.0	10.0	10.0	9.7	8.5
1281	3670	15	OCEAN AVE	PEARL ST	2 ALY	Local	149	27	59	47	30	11	Moderate	8.1	8.9	10.0	10.0	10.0	10.0	10.0	9.7	8.5
282	3670	20	OCEAN AVE	34 ALY	PEARL ST	Local	136	21	23	21	66	11	Moderate	6.2	9.0	7.8	10.0	9.2	10.0	10.0	9.4	9.4
1141	3670	25	OCEAN AVE	RUBY ST	34 ALY	Local	351	23	29	26	58	13	Moderate	6.8	8.7	8.4	10.0	9.1	10.0	10.0	9.5	9.0
662	3670	30	OCEAN AVE	42 ALY	RUBY ST	Local	134	51	11	100	74	15	Weak	8.4	8.4	7.4	10.0	10.0	7.9	10.0	9.5	7.7
1768	3670	35	OCEAN AVE	41 ALY	42 ALY	Local	305	20	3	100	89	8	Weak	7.1	9.3	6.9	10.0	10.0	7.7	10.0	9.5	8.2
2339	3670	40	OCEAN AVE	CORAL ST	41 ALY	Local	133	28	17	100	77	6	Weak	8.3	9.7	5.8	10.0	10.0	8.0	10.0	9.3	9.4
1168	3680	5	OLD DORWART ST	W FILBERT ST	MANOR ST	Local	446	90	99	95	0	1	Moderate	10.0	9.9	10.0	10.0	10.0	10.0	10.0	10.0	10.0
266	3680	10	OLD DORWART ST	60 ALY	W FILBERT ST	Local	75	69	86	80	8	7	Moderate	10.0	9.2	10.0	10.0	10.0	10.0	10.0	10.0	9.0
1278	3680	15	OLD DORWART ST	FIRST ST	60 ALY	Local	157	87	96	92	0	4	Moderate	10.0	9.5	10.0	10.0	10.0	10.0	10.0	10.0	10.0
1982	3680	20	OLD DORWART ST	PACIFIC AVE	FIRST ST	Local	160	90	100	96	0	0	Moderate	10.0	10.0	10.0	10.0	10.0	10.0	10.0	10.0	10.0
1714	3680	25	OLD DORWART ST	N PINE ST	PACIFIC AVE	Local	150	90	100	96	0	0	Moderate	10.0	10.0	10.0	10.0	10.0	10.0	10.0	10.0	10.0
1408	3690	5	OLD TRINITY PL	E VINE ST WEST	E VINE ST EAST	Local	543	64	83	76	0	17	Moderate	10.0	7.9	10.0	10.0	10.0	10.0	10.0	10.0	10.0
85	3700	5	OLIVE ST	E FREDERICK ST	HAND AVE	Local	201	43	60	53	34	6	Moderate	9.0	9.3	7.6	10.0	10.0	10.0	10.0	10.0	9.9
80	3700	10	OLIVE ST	HAND AVE	E NEW ST	Local	193	56	61	58	26	13	Moderate	10.0	8.4	8.2	10.0	10.0	10.0	10.0	10.0	9.0
1133	3710	5	ORANGE ST	MARIETTA AVE	COLUMBIA AVE	Arterial	527	67	46	51	43	12	Weak	8.9	8.5	9.0	10.0	10.0	10.0	10.0	10.0	7.3
1132	3710	10	ORANGE ST	NEVIN ST	MARIETTA AVE	Arterial	212	49	45	44	43	13	Moderate	8.2	8.4	8.6	10.0	10.0	10.0	10.0	10.0	8.6
1486	3710	15	ORANGE ST	N PINE ST	NEVIN ST	Arterial	353	49	37	39	52	11	Moderate	7.8	8.7	8.9	10.0	10.0	10.0	10.0	9.9	7.4
2364	3710	20	ORANGE ST	N MARY ST	N PINE ST	Arterial	347	47	25	31	66	9	Weak	6.2	8.9	9.1	10.0	10.0	8.6	10.0	10.0	8.6
1976	3710	25	ORANGE ST	N CHARLOTTE ST	N MARY ST	Arterial	574	62	63	61	29	8	Moderate	9.4	9.0	9.1	10.0	10.0	9.0	9.9	10.0	9.2
438	3710	30	ORANGE ST	N CONCORD ST	N CHARLOTTE ST	Arterial	314	54	26	33	66	9	Weak	6.6	8.9	9.5	10.0	10.0	9.0	10.0	10.0	7.3
425	3710	35	ORANGE ST	N CONCORD ST EAST	N CONCORD ST WEST	Arterial	42	56	67	62	17	16	Moderate	8.2	8.0	10.0	10.0	10.0	10.0	10.0	10.0	10.0
424	3710	40	ORANGE ST	N MULBERRY ST	N CONCORD ST	Arterial	246	73	72	71	20	8	Moderate	9.2	8.9	10.0	10.0	10.0	8.8	10.0	10.0	9.5
2363	3710	45	ORANGE ST	N ARCH ST	N MULBERRY ST	Arterial	295	68	50	54	43	7	Weak	7.9	9.1	10.0	10.0	10.0	8.0	10.0	10.0	9.0
1300	3710	50	ORANGE ST	N WATER ST	N ARCH ST	Arterial	277	71	64	65	26	10	Moderate	8.6	8.8	10.0	10.0	10.0	10.0	10.0	10.0	8.4
411	3710	55	ORANGE ST	N PRINCE ST	N WATER ST	Arterial	197	60	71	66	18	11	Moderate	10.0	8.6	10.0	10.0	10.0	7.5	10.0	10.0	10.0
1356	3710	60	ORANGE ST	N MARKET ST	N PRINCE ST	Arterial	288	48	22	29	78	0	Weak	5.4	10.0	10.0	10.0	10.0	6.8	10.0	10.0	8.5
844	3710	65	ORANGE ST	N QUEEN ST	N MARKET ST	Arterial	303	61	80	73	15	4	Moderate	10.0	9.4	9.6	10.0	10.0	9.9	10.0	10.0	8.8
391	3710	70	ORANGE ST	N QUEEN ST	144 ALY	Arterial	281	37	52	45	37	11	Moderate	7.7	8.6	10.0	10.0	10.0	7.8	10.0	10.0	10.0
387	3710	75	ORANGE ST	144 ALY	N DUKE ST	Arterial	300	65	84	77	10	7	Moderate	10.0	9.2	9.5	10.0	10.0	10.0	10.0	10.0	9.4
655	3710	80	ORANGE ST	N DUKE ST	N CHERRY ST	Arterial	287	87	63	69	34	3	Weak	8.3	9.6	9.0	10.0	10.0	9.6	10.0	10.0	9.4
1241	3710	85	ORANGE ST	N CHERRY ST	N LIME ST	Arterial	361	58	57	55	41	2	Weak	10.0	9.8	6.4	10.0	10.0	10.0	10.0	10.0	9.3
2127	3710	90	ORANGE ST	N LIME ST	N JEFFERSON ST	Arterial	280	48	71	62	19	10	Moderate	10.0	8.7	8.6	10.0	10.0	10.0	10.0	10.0	9.4
2128	3710	95	ORANGE ST	N JEFFERSON ST	N SHIPPEN ST	Arterial	300	63	77	71	13	10	Moderate	10.0	8.8	9.0	10.0	10.0	10.0	10.0	10.0	9.6
371	3710	100	ORANGE ST	N SHIPPEN ST	HENSEL AVE	Arterial	148	64	74	69	0	26	Strong	10.0	6.7	10.0	10.0	10.0	10.0	10.0	10.0	10.0
368	3710	105	ORANGE ST	HENSEL AVE	N PLUM ST	Arterial	465	56	39	43	53	8	Weak	9.2	9.1	8.5	10.0	10.0	9.9	9.9	10.0	6.2
1810	3710	110	ORANGE ST	N PLUM ST	SHERMAN ST	Arterial	244	42	35	36	58	7	Moderate	9.0	9.1	8.6	10.0	10.0	10.0	9.4	10.0	6.0
1240	3710	115	ORANGE ST	SHERMAN ST	N ANN ST	Arterial	336	49	22	29	71	7	Weak	7.0	9.1	8.8	10.0	10.0	9.4	10.0	10.0	6.7
1471	3710	120	ORANGE ST	N ANN ST	N MARSHALL ST	Arterial	527	72	49	55	40	11	Weak	9.2	8.9	8.4	10.0	10.0	10.0	9.7	9.7	8.1
1239	3710	125	ORANGE ST	N MARSHALL ST	N FRANKLIN ST	Arterial	548	63	49	52	40	11	Moderate	10.0	8.6	7.8	10.0	10.0	10.0	10.0	10.0	7.7
352	3710	130	ORANGE ST	N FRANKLIN ST	N RESERVOIR ST	Arterial	546	50	48	47	42	10	Moderate	8.7	8.8	8.6	10.0	10.0	9.6	10.0	10.0	8.4
347	3710	135	ORANGE ST	N RESERVOIR ST	N BROAD ST	Arterial	577	47	45	44	33	22	Moderate	10.0	8.8	7.6	10.0	10.0	9.9	10.0	7.8	8.8
791	3720	5	PACIFIC AVE	OLD DORWART ST	EAST END	Local	180	20	47	37	48	5	Moderate	5.2	10.0	10.0	10.0	10.0	9.6	10.0	9.2	10.0
882	3730	5	PALM ST	GREEN ST	21 ALY	Local	361	61	80	73	15	5	Moderate	10.0	9.4	10.0	10.0	10.0	10.0	10.0	10.0	8.1
1771	3730	10	PALM ST	21 ALY	DAUPHIN ST	Local	121	65	84	77	15	1	Moderate	9.9	9.9	10.0	10.0	10.0	10.0	10.0	10.0	8.2
106	3740	5	PARK AVE	E JAMES ST	N JEFFERSON ST	Collector	399	49	49	48	28	22	Moderate	10.0	8.9	8.2	10.0	10.0	10.0	10.0	7.6	8.7
1342	3740	10	PARK AVE	N JEFFERSON ST	N SHIPPEN ST	Collector	400	57	27	35	51	23	Moderate	8.9	8.1	6.0	10.0	10.0	10.0	10.0	8.7	10.0
97	3740	15	PARK AVE	N SHIPPEN ST	MAPLE AVE	Collector	259	65	4	23	65	31	Moderate	8.9	8.1	6.8	10.0	10.0	10.0	10.0	7.1	7.1
89	3740	20	PARK AVE	MAPLE AVE	E FREDERICK ST	Collector	83	50	14	24	52	35	Moderate	10.0	8.2	7.8	10.0	10.0	10.0	10.0	6.4	6.2
541	3750	5	PARK AVE	E NEW ST	E CLAY ST	Local	701	52	38	41	45	18	Moderate	9.4	7.9	7.4	10.0	10.0	10.0	10.0	9.8	8.3
1737	3750	10	PARK AVE	E CLAY ST	ROCK ST	Local	334	50	35	38	52	14	Moderate	9.3	8.6	7.0	10.0	10.0	10.0	10.0	9.5	8.0
956	3750	15	PARK AVE	ROCK ST	E ROSS ST	Local	335	42	59	52	29	12	Moderate	9.5	8.5	8.0	10.0	10.0	10.0	10.0	10.0	9.5
2312	3750	20	PARK AVE	E ROSS ST	CITY LIMITS	Local	478	39	19	24	68	13	Moderate	10.0	8.8	6.4	9.5	10.0	8.1	10.0	9.9	7.6
1966	3760	5	PARK HILL RD	HEBRANK ST	GROFF AVE	Local	378	65	84	77	16	0	Moderate	10.0	10.0	8.8	10.0	9.1	10.0	10.0	10.0	10.0

ED_006502_00000068-00147

Segment ID	Street No	Block No	Street Name	From Street	To Street	Classification	Length (ft)	Pavement Condition: Roughness Index (RI)	Surface Distress Index (SDI)	Pavement Condition Index (PCI)	Sum of Load Associated Deducts	Sum of Non-Load Associated Deducts	Strength	Distress Ratings: Rutting(ACP Only)	L&T Cracking Linear Cracking	Alligator Cracking Divided Slab / Blow Up	Map Cracking Corner Brk / D Crk	Edge Cracking Joint Spall / Sealant	DistortionsFaulting	Bleeding Polished Aggregate	Raveling Scaling / CAL	Patches Patching
778	3770	5	PEARL ST	UNION ST	WABANK ST	Local	596	68	62	63	30	8	Moderate	10.0	9.4	7.8	10.0	10.0	9.6	10.0	9.3	9.4
847	3770	10	PEARL ST	WABANK ST	153 ALY	Local	120	67	85	78	6	9	Moderate	10.0	9.3	10.0	10.0	10.0	10.0	10.0	9.3	9.3
851	3770	15	PEARL ST	153 ALY	ROLRIDGE AVE	Local	106	70	64	65	24	12	Moderate	10.0	9.0	8.9	10.0	10.0	10.0	10.0	9.3	8.3
857	3770	20	PEARL ST	ROLRIDGE AVE	151 ALY	Local	111	90	59	68	28	12	Weak	10.0	8.9	8.5	10.0	10.0	10.0	10.0	9.4	8.3
859	3770	25	PEARL ST	151 ALY	HAGER ST	Local	121	82	85	83	4	11	Moderate	10.0	9.6	10.0	10.0	10.0	10.0	10.0	8.6	9.5
19	3770	30	PEARL ST	HAGER ST	150 ALY	Local	141	47	61	55	20	19	Moderate	10.0	9.1	8.0	10.0	10.0	10.0	10.0	7.8	10.0
18	3770	35	PEARL ST	150 ALY	GARNET AVE	Local	69	67	54	57	21	24	Moderate	10.0	8.5	7.9	8.7	10.0	10.0	10.0	9.0	10.0
1148	3770	40	PEARL ST	GARNET AVE	146 ALY	Local	149	69	64	65	18	18	Moderate	10.0	8.5	8.4	10.0	10.0	10.0	10.0	9.0	9.8
1623	3770	45	PEARL ST	146 ALY	HILTON DR	Local	130	74	77	75	9	14	Moderate	10.0	8.8	10.0	10.0	10.0	8.7	10.0	9.2	10.0
20	3770	50	PEARL ST	HILTON DR	145 ALY	Local	136	67	78	74	6	16	Moderate	10.0	8.5	10.0	10.0	10.0	9.2	10.0	9.2	10.0
494	3770	55	PEARL ST	145 ALY	HERSHEY AVE	Local	154	77	59	63	20	21	Moderate	10.0	8.5	8.0	10.0	10.0	10.0	10.0	8.4	10.0
21	3770	60	PEARL ST	HERSHEY AVE	144 ALY	Local	157	55	56	54	33	12	Moderate	10.0	9.2	8.0	10.0	10.0	10.0	10.0	9.0	8.5
22	3770	65	PEARL ST	144 ALY	EMERALD DR	Local	170	42	57	51	27	16	Moderate	10.0	8.8	7.3	10.0	10.0	10.0	10.0	8.8	10.0
1426	3770	70	PEARL ST	EMERALD DR	142 ALY	Local	139	61	67	64	21	12	Moderate	10.0	8.8	8.3	10.0	10.0	9.4	10.0	9.5	10.0
2189	3770	75	PEARL ST	142 ALY	SW END	Local	284	62	59	59	24	17	Moderate	10.0	8.7	8.5	10.0	10.0	8.9	10.0	8.8	9.9
2190	3780	5	PEARL ST	172 ALY	ST JOSEPH ST	Local	220	72	44	52	25	30	Moderate	9.3	7.6	8.9	10.0	10.0	10.0	10.0	8.1	9.1
1409	3780	10	PEARL ST	HIGH ST	172 ALY	Local	220	48	43	43	36	21	Moderate	9.2	7.9	9.0	10.0	10.0	10.0	10.0	9.2	7.6
1032	3780	15	PEARL ST	LAFAYETTE ST	HIGH ST	Local	357	53	45	46	36	19	Moderate	8.7	8.2	8.8	10.0	10.0	10.0	10.0	9.2	8.6
762	3780	20	PEARL ST	205 ALY	LAFAYETTE ST	Local	60	55	50	50	32	18	Moderate	10.0	8.4	8.0	10.0	10.0	10.0	10.0	9.1	8.4
760	3780	25	PEARL ST	180 ALY	205 ALY	Local	175	62	42	47	43	15	Moderate	8.7	8.5	8.2	10.0	10.0	10.0	10.0	9.4	8.4
1086	3780	30	PEARL ST	PEARL ST	180 ALY	Local	237	55	67	62	20	13	Moderate	10.0	8.4	9.0	10.0	10.0	10.0	10.0	10.0	8.8
750	3780	35	PEARL ST	16 ALY	S PEARL ST	Local	164	71	51	57	29	20	Moderate	10.0	9.5	8.6	10.0	10.0	10.0	10.0	7.2	8.2
742	3780	40	PEARL ST	SIXTH ST	16 ALY	Local	371	52	19	29	46	35	Moderate	9.0	7.7	7.5	9.3	10.0	10.0	10.0	7.7	8.6
1665	3780	45	PEARL ST	FIFTH ST	SIXTH ST	Local	237	64	50	53	30	20	Moderate	10.0	9.3	8.4	8.6	10.0	10.0	10.0	8.8	8.2
1174	3780	50	PEARL ST	PRANGLEY AVE	FIFTH ST	Local	218	53	60	56	20	20	Moderate	8.7	9.1	9.3	8.4	10.0	10.0	10.0	9.2	10.0
648	3780	55	PEARL ST	FOURTH ST	PRANGLEY AVE	Local	220	52	44	46	45	10	Moderate	8.3	9.6	8.0	10.0	10.0	10.0	10.0	8.6	8.9
632	3780	60	PEARL ST	GEORGE ST	FOURTH ST	Local	221	57	64	61	20	16	Moderate	10.0	8.6	8.0	10.0	10.0	10.0	10.0	9.1	10.0
2344	3780	65	PEARL ST	THIRD ST	GEORGE ST	Local	220	62	59	59	30	10	Moderate	10.0	9.4	7.9	10.0	10.0	10.0	10.0	9.0	8.8
897	3780	70	PEARL ST	OCEAN AVE	THIRD ST	Local	219	65	38	46	41	21	Moderate	9.2	9.1	6.6	10.0	10.0	10.0	10.0	7.6	10.0
281	3780	75	PEARL ST	SECOND ST	OCEAN AVE	Local	220	67	57	59	30	13	Moderate	10.0	8.8	8.0	10.0	10.0	10.0	10.0	9.4	8.8
2336	3780	80	PEARL ST	BAY ST	SECOND ST	Local	220	61	52	54	34	13	Moderate	9.4	8.4	8.1	10.0	10.0	10.0	10.0	10.0	8.8
288	3780	85	PEARL ST	FIRST ST	BAY ST	Local	220	53	52	51	31	17	Moderate	10.0	8.6	8.5	10.0	10.0	10.0	10.0	9.0	7.9
522	3780	90	PEARL ST	LAKE ST	FIRST ST	Local	178	51	57	53	33	11	Moderate	9.0	8.8	8.9	10.0	10.0	10.0	10.0	9.8	8.4
2365	3780	95	PEARL ST	LAKE ST NORTH	LAKE ST SOUTH	Local	44	50	55	52	34	11	Moderate	10.0	8.6	8.4	10.0	10.0	10.0	10.0	10.0	7.8
1979	3780	100	PEARL ST	COLUMBIA AVE	LAKE ST	Local	219	59	79	71	14	7	Moderate	10.0	9.1	9.3	10.0	10.0	9.5	10.0	10.0	9.5
234	3790	5	PENN AVE	GREEN ST	DAUPHIN ST	Local	484	36	59	50	32	9	Moderate	8.3	9.0	8.7	10.0	9.5	10.0	10.0	9.8	9.9
884	3800	5	PENN SQ	W KING ST	N QUEEN ST	Arterial	91	75	91	85	0	9	Moderate	10.0	8.9	10.0	10.0	10.0	10.0	10.0	10.0	10.0
1662	3810	5	PERSHING AVE	CHURCH ST	HOWARD AVE	Local	239	25	46	38	44	10	Moderate	8.0	9.4	8.3	10.0	10.0	10.0	10.0	9.1	9.1
516	3810	10	PERSHING AVE	HOWARD AVE	LOCUST ST	Local	280	35	18	23	73	9	Weak	7.3	9.7	6.8	10.0	10.0	10.0	10.0	8.9	8.1
1361	3810	15	PERSHING AVE	LOCUST ST	CHESTER ST	Local	417	30	32	30	53	15	Moderate	9.1	8.7	7.0	10.0	10.0	9.9	10.0	9.1	8.3
241	3810	20	PERSHING AVE	CHESTER ST	GREEN ST	Local	242	22	25	23	62	13	Moderate	7.2	9.1	7.3	10.0	10.0	10.0	10.0	8.9	8.9
2337	3810	25	PERSHING AVE	GREEN ST	DAUPHIN ST	Local	487	38	37	36	52	11	Moderate	9.0	8.6	8.6	10.0	10.0	9.7	10.0	10.0	6.7
513	3820	5	PINE ST	OLD DORWART ST	W GRANT ST	Local	161	58	62	60	27	10	Moderate	10.0	9.3	8.5	10.0	10.0	9.9	10.0	9.1	8.5
1661	3820	10	PINE ST	W GRANT ST	W ORANGE ST	Local	287	39	53	47	34	13	Moderate	10.0	9.8	6.6	10.0	10.0	10.0	10.0	8.0	10.0
454	3820	15	PINE ST	W ORANGE ST	W MARION ST	Local	179	40	7	17	66	27	Moderate	6.8	8.8	6.5	10.0	10.0	10.0	10.0	6.8	10.0
1759	3820	20	PINE ST	W MARION ST	MILL AVE	Local	234	31	20	23	59	21	Moderate	8.0	8.2	7.0	10.0	10.0	10.0	10.0	8.8	8.7
2136	3820	25	PINE ST	MILL AVE	W CHESTNUT ST	Local	187	40	34	35	53	13	Moderate	7.7	9.1	7.3	10.0	10.0	10.0	10.0	9.0	9.5
1564	3820	30	PINE ST	W CHESTNUT ST	W FULTON ST	Local	181	50	53	51	37	10	Moderate	7.8	9.3	8.8	10.0	10.0	10.0	10.0	9.3	9.4
1068	3820	35	PINE ST	W FULTON ST	W WALNUT ST	Local	425	44	23	29	62	15	Moderate	5.2	8.9	8.5	10.0	10.0	10.0	10.0	9.0	9.8
2134	3820	40	PINE ST	W WALNUT ST	FOX ALY	Local	187	42	61	54	26	13	Moderate	8.3	9.2	9.1	10.0	10.0	10.0	10.0	8.7	10.0
1349	3820	45	PINE ST	FOX ALY	MADISON ALY	Local	104	43	68	58	13	19	Strong	10.0	8.9	8.7	10.0	10.0	10.0	10.0	8.2	10.0
293	3820	50	PINE ST	MADISON ALY	W MADISON ST	Local	108	50	51	49	36	13	Moderate	7.7	9.4	8.9	10.0	10.0	10.0	10.0	8.5	9.5
222	3820	55	PINE ST	W MADISON ST	W LEMON ST	Local	184	36	50	44	38	12	Moderate	8.7	9.5	7.7	10.0	10.0	10.0	10.0	8.6	9.7
953	3820	60	PINE ST	W LEMON ST	SPRUCE ST	Local	287	66	66	65	23	12	Moderate	10.0	8.8	8.0	10.0	10.0	10.0	10.0	9.6	9.7
1601	3820	65	PINE ST	SPRUCE ST	W JAMES ST	Local	296	53	61	57	27	12	Moderate	10.0	8.6	7.4	10.0	10.0	10.0	10.0	9.8	9.8
1005	3820	70	PINE ST	W JAMES ST	W FREDERICK ST	Local	544	53	58	55	28	14	Moderate	10.0	8.9	8.4	10.0	10.0	10.0	10.0	9.1	8.5

ED_006502_00000068-00148

Segment ID	Street No	Block No	Street Name	From Street	To Street	Classification	Length (ft)	Pavement Condition: Roughness Index (RI)	Surface Distress Index (SDI)	Pavement Condition Index (PCI)	Sum of Load Associated Deducts	Sum of Non-Load Associated Deducts	Strength	Distress Ratings: Rutting(ACP Only)	L&T Cracking Linear Cracking	Alligator Cracking Divided Slab / Blow Up	Map Cracking Corner Brk / D Crk	Edge Cracking Joint Spall / Sealant	DistortionsFaulting	Bleeding Polished Aggregate	Raveling Scaling / CAL	Patches Patching
1544	3820	75	PINE ST	W FREDERICK ST	W NEW ST	Local	581	56	60	57	23	16	Moderate	10.0	9.6	8.0	10.0	10.0	10.0	10.0	7.6	9.6
1799	3820	80	PINE ST	W NEW ST	N MARY ST	Local	504	28	22	23	72	6	Weak	8.1	9.7	6.3	10.0	10.0	10.0	10.0	9.3	7.8
1842	3830	5	PITNEY RD	CITY LIMITS SOUTH	CITY LIMITS NORTH	Arterial	350	85	95	90	2	3	Moderate	10.0	9.6	10.0	10.0	9.5	10.0	10.0	10.0	10.0
2037	3840	5	PITNEY RD	CITY LIMITS SW	CITY LIMITS NE	Arterial	661	76	68	69	23	9	Moderate	7.7	9.0	10.0	10.0	9.6	10.0	10.0	9.7	10.0
2036	3850	5	PITNEY RD	CITY LIMITS SW	CITY LIMITS NE	Arterial	282	81	61	66	33	6	Weak	6.6	9.5	10.0	10.0	10.0	10.0	10.0	9.6	10.0
1422	3860	5	PLAZA BLVD	RING RD	CITY LIMITS	Local	596	56	48	49	37	15	Moderate	8.4	8.4	8.5	10.0	10.0	10.0	10.0	9.6	9.2
2276	3860	10	PLAZA BLVD	SHREINER STATION RD	RING RD	Local	681	65	54	56	33	14	Moderate	8.1	8.4	8.6	10.0	10.0	10.0	10.0	9.8	9.9
2277	3860	15	PLAZA BLVD	PLAZA BLVD	PLAZA BLVD @TEE	Local	622	74	43	52	44	13	Weak	7.1	8.5	8.7	10.0	10.0	10.0	10.0	9.8	9.6
2299	3860	20	PLAZA BLVD	PLAZA BLVD @TEE	PLAZA BLVD	Local	1,365	68	42	95	45	13	Weak	8.5	8.6	8.5	10.0	10.0	9.9	10.0	9.7	8.2
2301	3860	25	PLAZA BLVD	CITY LIMITS	PLAZA BLVD @TEE	Local	309	54	37	95	50	13	Moderate	8.6	9.1	6.7	10.0	10.0	10.0	10.0	8.9	9.6
930	3870	5	PLAZA LN	CHESAPEAKE ST	S DUKE ST	Local	398	30	40	35	54	5	Moderate	9.0	9.7	6.0	10.0	9.0	10.0	10.0	9.5	9.9
2152	3880	5	PLEASANT ST	CIRCLE AVE	RIVER RD	Local	538	32	29	29	45	25	Moderate	9.6	9.0	6.7	10.0	9.7	10.0	10.0	6.8	9.0
2222	3890	5	PLEASURE RD	CITY LIMITS	E WALNUT ST	Collector	201	69	88	81	6	6	Moderate	9.4	9.3	10.0	10.0	10.0	10.0	10.0	10.0	10.0
2176	3890	10	PLEASURE RD	CITY LIMITS NW	CITY LIMITS SE	Collector	541	81	94	89	0	7	Moderate	10.0	9.2	10.0	10.0	10.0	10.0	10.0	10.0	10.0
2175	3900	5	PLEASURE RD	CITY LIMITS NORTH	CITY LIMITS SOUTH	Collector	1,586	84	85	84	15	0	Moderate	8.8	10.0	10.0	10.0	9.3	10.0	10.0	10.0	10.0
2171	3910	5	PLEASURE RD	NEW HOLLAND AVE	CITY LIMITS	Collector	343	73	91	84	9	0	Moderate	10.0	10.0	10.0	10.0	8.0	10.0	10.0	10.0	10.0
604	3920	5	PLUM ST	17 ALY	JUNIATA ST	Local	146	56	76	68	11	13	Moderate	10.0	9.0	8.9	10.0	10.0	10.0	10.0	9.1	10.0
970	3920	10	PLUM ST	18 ALY	17 ALY	Local	314	49	69	62	18	12	Moderate	9.9	9.0	8.8	10.0	10.0	9.9	10.0	9.3	9.3
543	3920	15	PLUM ST	DAUPHIN ST	18 ALY	Local	125	53	74	66	16	9	Moderate	10.0	9.1	8.5	10.0	10.0	9.8	10.0	9.7	10.0
271	3920	20	PLUM ST	GREEN ST	DAUPHIN ST	Local	566	49	67	60	18	16	Moderate	10.0	8.7	8.2	10.0	10.0	10.0	10.0	9.1	10.0
529	3920	25	PLUM ST	25 ALY	GREEN ST	Local	166	90	99	94	0	2	Moderate	10.0	9.8	10.0	10.0	10.0	10.0	10.0	10.0	10.0
1663	3920	30	PLUM ST	EAST END AVE	25 ALY	Local	282	81	93	89	7	0	Moderate	9.3	10.0	10.0	10.0	10.0	10.0	10.0	10.0	10.0
1978	3930	5	PLUM ST	E MIFFLIN ST	EAST END AVE	Local	304	87	96	92	0	4	Moderate	10.0	9.5	10.0	10.0	10.0	10.0	10.0	10.0	10.0
455	3930	10	PLUM ST	JOHN ST	E MIFFLIN ST	Local	108	88	97	93	0	3	Moderate	10.0	9.6	10.0	10.0	10.0	10.0	10.0	10.0	10.0
1659	3930	15	PLUM ST	N PLUM ST	JOHN ST	Local	220	50	72	64	26	2	Moderate	7.3	9.7	10.0	10.0	10.0	10.0	10.0	10.0	10.0
1658	3930	20	PLUM ST	S PLUM ST	E GRANT ST	Local	287	53	62	58	16	22	Strong	8.9	7.7	10.0	10.0	10.0	9.3	10.0	9.3	9.9
384	3930	25	PLUM ST	E GRANT ST	E ORANGE ST	Local	282	49	39	41	30	31	Strong	8.1	8.0	9.2	10.0	10.0	10.0	10.0	7.4	9.5
1353	3930	30	PLUM ST	E ORANGE ST	E MARION ST	Local	284	33	40	37	37	23	Strong	9.9	8.7	7.0	10.0	10.0	9.3	10.0	7.7	9.9
1127	3930	35	PLUM ST	E MARION ST	E CHESTNUT ST	Local	296	42	43	42	43	14	Moderate	8.7	8.2	8.1	10.0	10.0	10.0	10.0	10.0	8.6
328	3930	40	PLUM ST	E CHESTNUT ST	E FULTON ST	Arterial	239	50	38	100	53	9	Moderate	6.6	8.9	8.7	10.0	10.0	10.0	10.0	10.0	9.1
220	3930	45	PLUM ST	E FULTON ST	E WALNUT ST	Arterial	295	26	14	100	65	22	Moderate	6.7	8.5	6.8	10.0	10.0	10.0	10.0	8.2	9.8
1335	3930	50	PLUM ST	E WALNUT ST	NEW HOLLAND AVE	Arterial	658	58	58	100	23	19	Moderate	8.4	8.8	10.0	10.0	10.0	9.7	10.0	8.2	9.3
1158	3940	5	PLUM ST	NEW HOLLAND AVE	HAMILTON ST	Collector	416	77	85	82	5	9	Moderate	9.5	8.8	10.0	10.0	10.0	10.0	10.0	10.0	9.9
829	3940	10	PLUM ST	HAMILTON ST	REYNOLDS AVE	Collector	209	77	92	86	2	6	Moderate	10.0	9.3	10.0	10.0	10.0	10.0	10.0	10.0	9.7
1542	3940	15	PLUM ST	REYNOLDS AVE	MAPLE AVE	Collector	281	73	83	79	7	10	Moderate	10.0	8.8	10.0	10.0	10.0	10.0	10.0	10.0	9.1
1578	3940	20	PLUM ST	MAPLE AVE	E FREDERICK ST	Collector	156	65	83	76	3	13	Moderate	10.0	8.3	10.0	10.0	10.0	10.0	10.0	10.0	9.6
83	3940	25	PLUM ST	E FREDERICK ST	HAND AVE	Collector	201	90	89	88	0	12	Moderate	10.0	8.6	10.0	10.0	10.0	10.0	10.0	10.0	10.0
78	3940	30	PLUM ST	HAND AVE	E NEW ST	Collector	192	80	90	86	0	10	Moderate	10.0	8.8	10.0	10.0	10.0	10.0	10.0	10.0	10.0
230	3940	35	PLUM ST	E NEW ST	GROVE LN	Collector	192	66	67	65	19	14	Moderate	10.0	8.2	10.0	10.0	10.0	10.0	10.0	10.0	7.7
1290	3940	40	PLUM ST	GROVE LN	E CLAY ST	Collector	194	73	58	62	19	23	Moderate	10.0	7.1	10.0	10.0	10.0	10.0	10.0	10.0	7.7
121	3940	45	PLUM ST	E CLAY ST	ROCK ST	Collector	197	63	67	65	12	21	Moderate	10.0	7.4	10.0	10.0	10.0	10.0	10.0	10.0	8.6
957	3940	50	PLUM ST	ROCK ST	E ROSS ST	Collector	214	76	92	86	0	8	Moderate	10.0	8.9	10.0	10.0	10.0	10.0	10.0	10.0	10.0
1519	3940	55	PLUM ST	E ROSS ST	ICE AVE	Collector	214	59	78	71	12	10	Moderate	10.0	8.7	10.0	10.0	10.0	10.0	10.0	10.0	8.5
935	3940	60	PLUM ST	ICE AVE	E LIBERTY ST	Collector	204	65	78	72	14	8	Moderate	10.0	9.0	10.0	10.0	10.0	10.0	10.0	10.0	8.2
643	3940	65	PLUM ST	E LIBERTY ST	CITY LIMITS	Collector	286	40	31	32	64	4	Weak	9.2	9.5	7.0	10.0	10.0	10.0	10.0	10.0	6.6
2203	3950	5	PLUM ST	CITY LIMITS	WEST END	Local	1,109	88	97	93	3	0	Moderate	9.7	10.0	10.0	10.0	10.0	10.0	10.0	10.0	10.0
774	3960	5	POPLAR ST	LAUREL ST	FAIRVIEW AVE	Local	678	69	85	79	15	0	Moderate	8.5	10.0	10.0	10.0	10.0	10.0	10.0	10.0	10.0
709	3960	10	POPLAR ST	COTTAGE ALY	LAUREL ST	Local	683	55	48	49	40	12	Moderate	9.3	8.8	7.4	10.0	10.0	10.0	10.0	9.5	9.2
617	3960	15	POPLAR ST	NEW DORWART ST	COTTAGE ALY	Local	145	63	69	66	23	9	Moderate	9.5	8.9	8.2	10.0	10.0	10.0	10.0	10.0	10.0
1787	3960	20	POPLAR ST	FILBERT ST	NEW DORWART ST	Local	494	40	53	47	35	12	Moderate	9.4	8.8	8.3	10.0	10.0	9.9	10.0	9.6	8.6
2345	3960	25	POPLAR ST	W STRAWBERRY ST	FILBERT ST	Local	790	29	14	18	75	11	Moderate	7.2	9.0	7.5	10.0	10.0	10.0	10.0	9.4	7.2
649	3970	5	PRANGLEY AVE	PEARL ST	CITY LIMITS	Local	368	33	29	29	61	10	Moderate	8.6	8.8	6.8	10.0	10.0	9.8	10.0	10.0	8.1
653	3970	10	PRANGLEY AVE	24 ALY SW	PEARL ST	Local	125	69	89	82	0	11	Moderate	10.0	9.2	10.0	10.0	10.0	10.0	10.0	9.1	10.0
1080	3970	15	PRANGLEY AVE	25 ALY SW	24 ALY SW	Local	255	55	61	57	26	13	Moderate	10.0	8.9	8.8	10.0	6.8	10.0	10.0	9.2	10.0
1078	3970	20	PRANGLEY AVE	FIFTH ST	25 ALY SW	Local	107	33	27	28	65	8	Moderate	8.7	9.1	7.4	10.0	7.9	9.4	10.0	9.8	8.4
1084	3970	25	PRANGLEY AVE	CRYSTAL ST	FIFTH ST	Local	325	39	54	48	37	9	Moderate	9.0	10.0	10.0	10.0	9.7	9.1	10.0	8.4	7.6

ED_006502_00000068-00149

Segment ID	Street No	Block No	Street Name	From Street	To Street	Classification	Length (ft)	Pavement Condition: Roughness Index (RI)	Surface Distress Index (SDI)	Pavement Condition Index (PCI)	Sum of Load Associated Deducts	Sum of Non-Load Associated Deducts	Strength	Distress Ratings: Rutting(ACP Only)	L&T Cracking Linear Cracking	Alligator Cracking Divided Slab / Blow Up	Map Cracking Corner Brk / D Crk	Edge Cracking Joint Spall / Sealant	DistortionsFaulting	Bleeding Polished Aggregate	Raveling Scaling / CAL	Patches Patching
2113	3980	5	PRESIDENT AVE	CITY LIMITS	W FREDERICK ST	Arterial	223	80	93	88	0	7	Moderate	10.0	9.1	10.0	10.0	10.0	10.0	10.0	10.0	10.0
2111	3980	10	PRESIDENT AVE	W FREDERICK ST	HILLCREST RD	Arterial	587	91	80	83	20	0	Moderate	7.9	10.0	10.0	10.0	10.0	10.0	10.0	10.0	10.0
2148	3980	15	PRESIDENT AVE	HILLCREST RD	W CLAY ST	Arterial	455	70	68	67	22	10	Moderate	8.2	8.7	10.0	10.0	10.0	10.0	10.0	10.0	9.4
2151	3990	5	PRESIDENT AVE	HILLCREST RD	CITY LIMITS	Arterial	447	65	58	59	18	24	Moderate	8.5	7.3	10.0	10.0	10.0	10.0	10.0	9.6	9.5
2122	3990	10	PRESIDENT AVE	W FREDERICK ST	HILLCREST RD	Arterial	587	73	24	39	45	30	Moderate	6.2	6.7	9.1	10.0	10.0	10.0	10.0	9.3	10.0
2119	3990	15	PRESIDENT AVE	CITY LIMITS	W FREDERICK ST	Arterial	113	90	100	96	0	0	Moderate	10.0	10.0	10.0	10.0	10.0	10.0	10.0	10.0	10.0
901	4000	5	PRICE CT	216 ALY	217 ALY	Local	30	67	86	79	0	14	Moderate	10.0	9.6	10.0	10.0	10.0	10.0	10.0	7.9	10.0
23	4000	10	PRICE CT	EMERALD DR	216 ALY	Local	112	29	56	46	0	44	Strong	10.0	8.5	10.0	10.0	10.0	10.0	10.0	4.1	10.0
485	4010	5	PRINCE ST	FURNACE ST	CITY LIMITS	Arterial	602	77	62	66	29	9	Weak	8.4	8.9	9.3	10.0	10.0	10.0	9.9	10.0	9.2
436	4010	10	PRINCE ST	SEYMOUR ST	FURNACE ST	Arterial	502	90	73	78	13	14	Moderate	10.0	8.3	8.7	10.0	10.0	10.0	10.0	10.0	10.0
807	4010	15	PRINCE ST	HAGER ST	SEYMOUR ST	Arterial	493	82	74	75	19	8	Moderate	9.1	9.0	9.0	10.0	10.0	10.0	10.0	10.0	10.0
190	4010	20	PRINCE ST	HAZEL ST	HAGER ST	Arterial	664	77	53	59	38	9	Weak	10.0	8.9	8.9	10.0	10.0	9.9	10.0	10.0	6.8
186	4010	25	PRINCE ST	W ANDREW ST	HAZEL ST	Arterial	670	71	71	70	18	10	Moderate	10.0	8.7	9.4	10.0	10.0	10.0	10.0	10.0	8.5
2351	4010	30	PRINCE ST	74 ALY	W ANDREW ST	Arterial	275	58	74	67	21	6	Moderate	10.0	9.3	8.9	10.0	10.0	10.0	10.0	10.0	8.9
683	4010	35	PRINCE ST	CONESTOGA ST	74 ALY	Arterial	336	65	78	73	13	9	Moderate	10.0	8.9	9.1	10.0	10.0	10.0	10.0	10.0	9.5
638	4010	40	PRINCE ST	W FARNUM ST	CONESTOGA ST	Arterial	576	86	84	84	6	10	Moderate	10.0	8.8	9.4	10.0	10.0	10.0	10.0	10.0	9.9
1494	4010	45	PRINCE ST	W VINE ST	W FARNUM ST	Arterial	570	79	90	85	1	9	Moderate	10.0	8.9	10.0	10.0	10.0	10.0	9.9	10.0	9.9
2011	4010	50	PRINCE ST	W MIFFLIN ST	W VINE ST	Arterial	292	73	91	84	0	9	Moderate	10.0	8.8	10.0	10.0	10.0	10.0	10.0	10.0	10.0
2009	4010	55	PRINCE ST	N PRINCE ST	W MIFFLIN ST	Arterial	297	67	86	79	0	14	Moderate	10.0	8.3	10.0	10.0	10.0	10.0	10.0	10.0	10.0
2046	4010	60	PRINCE ST	S PRINCE ST	W GRANT ST	Arterial	273	68	87	80	0	13	Moderate	10.0	8.4	10.0	10.0	10.0	10.0	10.0	10.0	10.0
2045	4010	65	PRINCE ST	W GRANT ST	W ORANGE ST	Arterial	309	74	91	85	0	9	Moderate	10.0	8.9	10.0	10.0	10.0	10.0	10.0	10.0	10.0
1299	4010	70	PRINCE ST	W ORANGE ST	W MARION ST	Arterial	303	82	90	87	0	10	Moderate	10.0	8.8	10.0	10.0	10.0	10.0	10.0	10.0	10.0
376	4010	75	PRINCE ST	W MARION ST	W CHESTNUT ST	Arterial	289	74	91	85	0	9	Moderate	10.0	8.9	10.0	10.0	10.0	10.0	10.0	10.0	10.0
1352	4010	80	PRINCE ST	W CHESTNUT ST	W WALNUT ST	Arterial	584	72	91	84	0	9	Moderate	10.0	8.8	10.0	10.0	10.0	10.0	10.0	10.0	10.0
1009	4010	85	PRINCE ST	W WALNUT ST	W LEMON ST	Arterial	583	71	90	83	0	10	Moderate	10.0	8.8	10.0	10.0	10.0	10.0	10.0	10.0	10.0
1549	4010	90	PRINCE ST	W LEMON ST	W JAMES ST	Arterial	588	82	91	87	0	9	Moderate	10.0	8.9	10.0	10.0	10.0	10.0	10.0	10.0	10.0
1801	4010	95	PRINCE ST	W JAMES ST	W FREDERICK ST	Arterial	701	77	90	85	0	10	Moderate	10.0	8.8	10.0	10.0	10.0	10.0	10.0	10.0	10.0
2321	4010	100	PRINCE ST	W FREDERICK ST	W NEW ST	Arterial	383	74	88	83	0	12	Moderate	10.0	8.7	10.0	10.0	10.0	10.0	10.0	9.8	10.0
1954	4010	105	PRINCE ST	W NEW ST	W CLAY ST	Arterial	385	87	91	89	0	9	Moderate	10.0	8.9	10.0	10.0	10.0	10.0	10.0	10.0	10.0
1920	4010	110	PRINCE ST	W CLAY ST	W ROSS ST	Arterial	411	71	90	83	1	9	Moderate	10.0	8.8	10.0	10.0	10.0	10.0	10.0	10.0	9.9
122	4010	115	PRINCE ST	W ROSS ST	W LIBERTY ST	Arterial	419	73	91	84	0	9	Moderate	10.0	8.9	10.0	10.0	10.0	10.0	10.0	10.0	10.0
322	4020	5	PRINCESS ANNE DR	WEST END	ROBERT RD	Local	126	69	89	82	11	0	Moderate	10.0	10.0	10.0	10.0	10.0	10.0	10.0	10.0	8.6
2164	4020	10	PRINCESS ANNE DR	ROBERT RD	GLENN RD	Local	832	85	95	91	5	0	Moderate	10.0	10.0	10.0	10.0	10.0	10.0	10.0	10.0	9.4
945	4020	15	PRINCESS ANNE DR	GLENN RD	SAMUEL RD	Local	857	90	99	95	1	0	Moderate	10.0	10.0	10.0	10.0	10.0	10.0	10.0	10.0	9.9
1932	4020	20	PRINCESS ANNE DR	SAMUEL RD	PITNEY RD	Local	247	76	92	86	7	1	Moderate	10.0	9.9	10.0	10.0	10.0	10.0	10.0	10.0	9.1
1684	4030	5	PROSPECT ST	140 ALY	HERSHEY AVE	Local	153	88	97	93	0	3	Moderate	10.0	10.0	10.0	10.0	10.0	10.0	10.0	9.4	10.0
1607	4030	10	PROSPECT ST	HILTON DR	140 ALY	Local	137	90	100	96	0	0	Moderate	10.0	10.0	10.0	10.0	10.0	10.0	10.0	10.0	10.0
780	4030	15	PROSPECT ST	148 ALY	HILTON DR	Local	136	90	100	96	0	0	Moderate	10.0	10.0	10.0	10.0	10.0	10.0	10.0	10.0	10.0
873	4030	20	PROSPECT ST	GARNET AVE	148 ALY	Local	145	90	100	96	0	0	Moderate	10.0	10.0	10.0	10.0	10.0	10.0	10.0	10.0	10.0
1680	4030	25	PROSPECT ST	138 ALY	GARNET AVE	Local	131	90	100	96	0	0	Moderate	10.0	10.0	10.0	10.0	10.0	10.0	10.0	10.0	10.0
931	4030	30	PROSPECT ST	149 ALY	138 ALY	Local	20	90	100	96	0	0	Moderate	10.0	10.0	10.0	10.0	10.0	10.0	10.0	10.0	10.0
854	4030	35	PROSPECT ST	SEYMOUR ST	149 ALY	Local	133	90	100	96	0	0	Moderate	10.0	10.0	10.0	10.0	10.0	10.0	10.0	10.0	10.0
192	4030	40	PROSPECT ST	HAGER ST	SEYMOUR ST	Local	324	88	97	93	3	0	Moderate	10.0	10.0	9.7	10.0	10.0	10.0	10.0	10.0	10.0
2183	4030	45	PROSPECT ST	ROLRIDGE AVE	HAGER ST	Local	229	61	60	59	29	11	Moderate	10.0	8.9	7.7	9.6	10.0	10.0	10.0	10.0	9.2
814	4030	50	PROSPECT ST	WABANK ST	ROLRIDGE AVE	Local	228	70	79	75	9	12	Moderate	10.0	9.0	9.1	10.0	10.0	10.0	10.0	9.3	10.0
1618	4030	55	PROSPECT ST	159 ALY	WABANK ST	Collector	345	58	53	53	34	13	Moderate	10.0	8.5	6.7	10.0	10.0	9.9	10.0	9.7	10.0
1091	4030	60	PROSPECT ST	UNION ST	159 ALY	Collector	236	72	57	61	28	15	Moderate	10.0	8.9	7.5	10.0	10.0	9.9	10.0	8.8	9.8
799	4030	65	PROSPECT ST	126 ALY	UNION ST	Collector	79	57	70	64	18	12	Moderate	10.0	9.4	8.2	10.0	10.0	10.0	10.0	8.7	10.0
1139	4030	70	PROSPECT ST	125 ALY	126 ALY	Collector	30	62	32	40	58	10	Weak	8.0	9.5	8.3	10.0	10.0	10.0	10.0	8.8	7.3
1138	4030	75	PROSPECT ST	SPRUCE ALY	125 ALY	Collector	113	70	7	27	61	32	Moderate	10.0	7.0	7.4	10.0	10.0	10.0	10.0	8.6	5.6
2087	4030	80	PROSPECT ST	FREMONT ST	SPRUCE ALY	Collector	219	53	24	32	55	21	Moderate	8.6	8.2	7.9	10.0	10.0	10.0	10.0	8.8	7.3
188	4030	85	PROSPECT ST	168 ALY	FREMONT ST	Collector	217	64	23	35	51	26	Moderate	8.4	7.6	8.7	10.0	10.0	10.0	10.0	8.8	7.2
1442	4030	90	PROSPECT ST	ST JOSEPH ST	168 ALY	Collector	222	77	56	62	23	20	Moderate	9.6	8.5	8.1	10.0	10.0	10.0	10.0	8.5	10.0
1836	4030	95	PROSPECT ST	W VINE ST	ST JOSEPH ST	Collector	221	42	52	47	35	13	Moderate	10.0	8.4	8.4	10.0	10.0	10.0	10.0	10.0	7.6
1047	4030	100	PROSPECT ST	HIGH ST	W VINE ST	Collector	219	50	57	53	30	13	Moderate	10.0	8.4	8.5	10.0	10.0	10.0	10.0	10.0	8.1
1667	4030	105	PROSPECT ST	LAFAYETTE ST	HIGH ST	Collector	308	61	80	73	2	19	Moderate	10.0	7.7	10.0	10.0	10.0	9.7	10.0	10.0	10.0

ED_006502_00000068-00150

City of Lancaster
Inventory and Condition Summary

Segment ID	Street No	Block No	Street Name	From Street	To Street	Classification	Length (ft)	Pavement Condition: Roughness Index (RI)	Surface Distress Index (SDI)	Pavement Condition Index (PCI)	Sum of Load Associated Deducts	Sum of Non-Load Associated Deducts	Strength	Distress Ratings: Rutting(ACP Only)	L&T Cracking Linear Cracking	Alligator Cracking Divided Slab / Blow Up	Map Cracking Corner Brk / D Crk	Edge Cracking Joint Spall / Sealant	DistortionsFaulting	Bleeding Polished Aggregate	Raveling Scaling / CAL	Patches Patching
623	4030	110	PROSPECT ST	LAFAYETTE ST NW	LAFAYETTE ST SE	Collector	57	61	80	73	0	20	Strong	10.0	7.8	10.0	10.0	10.0	10.0	10.0	9.6	10.0
1221	4030	115	PROSPECT ST	RUBY ST	LAFAYETTE ST	Collector	344	57	77	70	8	15	Moderate	10.0	8.4	9.2	10.0	10.0	10.0	10.0	9.6	10.0
904	4040	5	PROSPECT ST	HERSHEY AVE	143 ALY	Local	159	44	63	55	20	17	Moderate	10.0	8.7	10.0	10.0	10.0	10.0	10.0	8.8	7.5
2186	4040	10	PROSPECT ST	143 ALY	EMERALD DR	Local	150	53	51	50	28	21	Moderate	8.8	8.5	10.0	10.0	10.0	10.0	10.0	8.4	7.9
2213	4050	5	PUTNAM DR	WEST END	WALTER AVE	Local	158	60	72	67	13	15	Moderate	10.0	8.4	8.7	10.0	10.0	10.0	10.0	9.6	10.0
2212	4050	10	PUTNAM DR	WALTER AVE	ROZET AVE	Local	299	66	72	69	14	14	Moderate	10.0	8.2	8.8	10.0	10.0	10.0	10.0	10.0	9.8
2211	4050	15	PUTNAM DR	ROZET AVE	WILLIAM LN	Local	265	73	66	67	17	17	Moderate	10.0	8.1	8.3	10.0	10.0	10.0	10.0	9.8	10.0
2210	4050	20	PUTNAM DR	WILLIAM LN	ABBAS AVE	Local	433	59	51	53	36	12	Moderate	9.0	8.5	7.5	10.0	10.0	10.0	10.0	10.0	9.8
1636	4050	25	PUTNAM DR	ABBAS AVE	CITY LIMITS	Local	238	31	49	41	42	10	Moderate	8.5	9.0	8.1	10.0	10.0	10.0	10.0	9.7	9.1
1702	4060	5	QUEEN ST	FURNACE ST	CITY LIMITS	Arterial	650	70	89	82	1	10	Moderate	10.0	8.8	10.0	10.0	10.0	10.0	10.0	10.0	9.9
1510	4060	10	QUEEN ST	HIGHLAND AVE	FURNACE ST	Arterial	407	67	86	79	6	8	Moderate	10.0	9.0	10.0	10.0	10.0	10.0	10.0	10.0	9.2
2088	4060	15	QUEEN ST	SEYMOUR ST	HIGHLAND AVE	Arterial	131	80	93	88	0	7	Moderate	10.0	9.1	10.0	10.0	10.0	10.0	10.0	10.0	10.0
482	4060	20	QUEEN ST	CHESAPEAKE ST	SEYMOUR ST	Arterial	282	82	91	87	0	9	Moderate	10.0	8.8	10.0	10.0	10.0	10.0	10.0	10.0	10.0
796	4060	25	QUEEN ST	HAGER ST	CHESAPEAKE ST	Arterial	215	82	91	87	0	9	Moderate	10.0	8.9	10.0	10.0	10.0	10.0	10.0	10.0	10.0
1790	4060	30	QUEEN ST	HAZEL ST	HAGER ST	Arterial	661	95	91	91	0	9	Moderate	10.0	8.9	10.0	10.0	10.0	10.0	10.0	10.0	10.0
752	4060	35	QUEEN ST	W ANDREW ST	HAZEL ST	Arterial	658	97	91	92	0	10	Moderate	10.0	8.8	10.0	10.0	10.0	10.0	10.0	10.0	10.0
1287	4060	40	QUEEN ST	HOWARD AVE	W ANDREW ST	Arterial	335	79	91	86	0	9	Moderate	10.0	8.9	10.0	10.0	10.0	10.0	10.0	10.0	10.0
650	4060	45	QUEEN ST	CHURCH ST	HOWARD AVE	Arterial	327	73	91	84	0	10	Moderate	10.0	8.8	10.0	10.0	10.0	10.0	10.0	10.0	10.0
606	4060	50	QUEEN ST	W FARNUM ST	CHURCH ST	Arterial	535	95	91	91	0	9	Moderate	10.0	8.9	10.0	10.0	10.0	10.0	10.0	10.0	10.0
1297	4060	55	QUEEN ST	71 ALY	W FARNUM ST	Arterial	445	93	91	91	0	9	Moderate	10.0	8.8	10.0	10.0	10.0	10.0	10.0	10.0	10.0
306	4060	60	QUEEN ST	W VINE ST	71 ALY	Arterial	127	64	82	75	0	18	Moderate	10.0	7.8	10.0	10.0	10.0	10.0	10.0	10.0	10.0
2012	4060	65	QUEEN ST	W MIFFLIN ST	W VINE ST	Arterial	304	68	87	80	0	13	Moderate	10.0	8.4	10.0	10.0	10.0	10.0	10.0	10.0	10.0
2013	4060	70	QUEEN ST	W KING ST	W MIFFLIN ST	Arterial	259	73	91	84	0	9	Moderate	10.0	8.9	10.0	10.0	10.0	10.0	10.0	10.0	10.0
1230	4070	5	QUEEN ST	PENN SQ	E GRANT ST	Arterial	209	66	84	77	0	16	Moderate	10.0	8.0	10.0	10.0	10.0	10.0	10.0	10.0	10.0
1626	4070	10	QUEEN ST	E GRANT ST	W ORANGE ST	Arterial	286	72	91	84	0	9	Moderate	10.0	8.8	10.0	10.0	10.0	10.0	10.0	10.0	10.0
1437	4070	15	QUEEN ST	W ORANGE ST	W CHESTNUT ST	Arterial	587	69	88	81	0	12	Moderate	10.0	8.5	10.0	10.0	10.0	10.0	10.0	10.0	10.0
355	4070	20	QUEEN ST	W CHESTNUT ST	W WALNUT ST	Arterial	581	71	90	83	0	10	Moderate	10.0	8.8	10.0	10.0	10.0	10.0	10.0	10.0	10.0
1654	4070	25	QUEEN ST	W WALNUT ST	W LEMON ST	Arterial	583	69	88	81	0	12	Moderate	10.0	8.5	10.0	10.0	10.0	10.0	10.0	10.0	10.0
1140	4070	30	QUEEN ST	W LEMON ST	W JAMES ST	Arterial	584	80	91	86	0	9	Moderate	10.0	8.9	10.0	10.0	10.0	10.0	10.0	10.0	10.0
1924	4070	35	QUEEN ST	W JAMES ST	W FREDERICK ST	Arterial	700	81	91	87	0	9	Moderate	10.0	8.8	10.0	10.0	10.0	10.0	10.0	10.0	10.0
100	4070	40	QUEEN ST	W FREDERICK ST	E NEW ST	Arterial	393	95	91	91	0	9	Moderate	10.0	8.9	10.0	10.0	10.0	10.0	10.0	10.0	10.0
1781	4070	45	QUEEN ST	E NEW ST	W CLAY ST	Arterial	387	90	90	89	0	10	Moderate	10.0	8.8	10.0	10.0	10.0	10.0	10.0	10.0	10.0
135	4070	50	QUEEN ST	W CLAY ST	W ROSS ST	Arterial	404	89	91	89	0	9	Moderate	10.0	8.9	10.0	10.0	10.0	10.0	10.0	10.0	10.0
1340	4070	55	QUEEN ST	W ROSS ST	W LIBERTY ST	Arterial	425	76	90	84	0	10	Moderate	10.0	8.8	10.0	10.0	10.0	10.0	10.0	10.0	10.0
1319	4080	5	RACE AVE	COLUMBIA AVE	WHEATLAND AVE	Arterial	571	78	88	84	7	6	Moderate	10.0	9.3	9.8	10.0	10.0	10.0	10.0	10.0	9.4
1907	4080	10	RACE AVE	WHEATLAND AVE	WOODS AVE	Arterial	350	75	70	70	19	12	Moderate	10.0	8.6	10.0	10.0	10.0	10.0	10.0	10.0	7.6
324	4080	15	RACE AVE	WOODS AVE	CITY LIMITS	Arterial	63	46	33	35	44	23	Moderate	8.7	8.1	8.2	10.0	10.0	9.6	10.0	8.5	8.7
915	4080	20	RACE AVE	CITY LIMITS	MARIETTA AVE	Arterial	158	40	30	32	48	23	Moderate	9.0	8.5	8.5	10.0	10.0	9.0	10.0	8.1	7.9
1128	4080	25	RACE AVE	MARIETTA AVE	W WALNUT ST	Arterial	320	47	58	53	31	11	Moderate	9.1	9.0	8.8	10.0	10.0	9.6	10.0	9.4	9.0
2253	4080	30	RACE AVE	W WALNUT ST	VIRGINIA AVE	Collector	324	60	52	53	34	14	Moderate	10.0	8.7	8.0	10.0	10.0	10.0	10.0	9.3	8.3
2252	4080	35	RACE AVE	VIRGINIA AVE	BUCHANAN AVE	Collector	311	60	60	59	29	11	Moderate	10.0	9.2	8.2	10.0	10.0	10.0	10.0	9.3	8.6
1247	4080	40	RACE AVE	BUCHANAN AVE	W JAMES ST	Collector	587	100	97	97	3	0	Moderate	10.0	10.0	9.7	10.0	10.0	10.0	10.0	10.0	10.0
1744	4080	45	RACE AVE	W JAMES ST	W FREDERICK ST	Collector	589	92	95	93	4	1	Moderate	10.0	9.9	9.7	10.0	10.0	10.0	10.0	10.0	9.9
102	4080	50	RACE AVE	W FREDERICK ST	W NEW ST	Collector	586	96	98	97	2	0	Moderate	10.0	10.0	10.0	10.0	10.0	10.0	10.0	10.0	9.8
474	4080	55	RACE AVE	W NEW ST	W CLAY ST	Collector	452	93	91	91	8	1	Moderate	10.0	9.9	10.0	10.0	10.0	10.0	10.0	10.0	9.0
2091	4080	60	RACE AVE	W CLAY ST	CITY LIMITS	Collector	426	87	95	92	0	5	Moderate	10.0	9.4	10.0	10.0	10.0	10.0	10.0	10.0	10.0
1228	4090	5	RACE ST	MCKINLEY AVE	GARFIELD AVE	Local	278	83	94	90	3	3	Moderate	10.0	9.6	10.0	10.0	10.0	10.0	10.0	10.0	9.6
2258	4100	5	RANCK AVE	CITY LIMITS SOUTH	CITY LIMITS NORTH	Collector	29	73	91	84	7	2	Moderate	10.0	9.7	10.0	10.0	10.0	9.1	10.0	10.0	10.0
825	4100	10	RANCK AVE	CITY LIMITS	GROFFTOWN RD	Local	265	67	85	79	0	14	Moderate	10.0	8.2	10.0	10.0	10.0	10.0	9.9	10.0	10.0
1743	4100	20	RANCK AVE	E WALNUT ST	GROFFTOWN RD	Local	427	52	74	65	17	9	Moderate	10.0	8.8	8.6	10.0	10.0	10.0	10.0	10.0	9.7
2257	4110	5	RANCK MILL RD	CITY LIMITS WEST	CITY LIMITS EAST	Collector	535	85	78	79	22	0	Moderate	10.0	10.0	9.8	10.0	6.3	10.0	10.0	10.0	9.6
1889	4110	10	RANCK MILL RD	CITY LIMITS WEST	CITY LIMITS EAST	Collector	29	92	91	91	5	3	Moderate	10.0	9.6	10.0	10.0	8.8	10.0	10.0	10.0	10.0
1890	4120	5	RANCK MILL RD	CITY LIMITS WEST	CITY LIMITS EAST	Collector	178	91	89	89	11	0	Moderate	10.0	10.0	10.0	10.0	7.6	10.0	10.0	10.0	10.0
1399	4130	5	RED MAPLE RD	GARDEN CITY DR	HOLLY LN	Local	341	24	38	32	50	12	Moderate	9.0	8.5	7.9	10.0	10.0	7.9	10.0	10.0	9.4
1591	4130	10	RED MAPLE RD	CITY LIMITS	GARDEN CITY DR	Local	395	44	53	49	41	6	Moderate	8.9	9.2	8.2	10.0	10.0	9.8	10.0	10.0	8.7
1635	4140	5	RED MAPLE RD	CITY LIMITS EAST	CITY LIMITS WEST	Local	589	63	54	56	36	9	Moderate	10.0	8.8	7.2	10.0	8.3	10.0	10.0	10.0	10.0

ED_006502_00000068-00151

City of Lancaster
Inventory and Condition Summary

Segment ID	Street No	Block No	Street Name	From Street	To Street	Classification	Length (ft)	Pavement Condition: Roughness Index (RI)	Surface Distress Index (SDI)	Pavement Condition Index (PCI)	Sum of Load Associated Deducts	Sum of Non-Load Associated Deducts	Strength	Distress Ratings: Rutting(ACP Only)	L&T Cracking Linear Cracking	Alligator Cracking Divided Slab / Blow Up	Map Cracking Corner Brk / D Crk	Edge Cracking Joint Spall / Sealant	DistortionsFaulting	Bleeding Polished Aggregate	Raveling Scaling / CAL	Patches Patching
1681	4150	5	REEDY LN	S DUKE ST	NW END	Local	79	28	0	9	70	30	Moderate	9.7	9.8	10.0	10.0	10.0	5.7	10.0	4.9	5.3
2371	4160	5	REESE AVE	CITY LIMITS	SOUTH END	Local	153	90	99	95	0	1	Moderate	10.0	10.0	10.0	10.0	10.0	10.0	10.0	9.8	10.0
1170	4170	5	REIKER AVE	MANOR ST	59 ALY	Local	698	44	56	51	27	17	Moderate	9.0	8.2	8.9	10.0	10.0	9.1	10.0	9.5	10.0
2250	4180	5	REO AVE	58 ALY	SECOND ST	Local	320	38	65	55	30	5	Moderate	9.7	9.8	8.7	10.0	8.6	10.0	10.0	9.5	9.0
1374	4180	10	REO AVE	FIRST ST	58 ALY	Local	152	62	81	74	9	10	Moderate	10.0	10.0	9.1	10.0	10.0	10.0	10.0	8.1	10.0
1262	4180	15	REO AVE	LAKE ST	FIRST ST	Local	130	66	84	78	12	4	Moderate	10.0	10.0	8.8	10.0	10.0	10.0	10.0	9.3	10.0
929	4180	20	REO AVE	FIRST ST	LAKE ST	Local	502	39	61	52	31	8	Moderate	9.8	9.9	7.3	10.0	10.0	10.0	10.0	8.6	9.8
400	4190	5	RESERVOIR ST	CLERMONT AVE	JUNIATA ST	Local	513	40	45	42	41	14	Moderate	10.0	8.7	6.3	10.0	10.0	9.8	10.0	9.3	9.7
1820	4190	10	RESERVOIR ST	NEW DAUPHIN ST	CLERMONT AVE	Local	180	34	39	36	50	12	Moderate	10.0	8.5	5.2	10.0	10.0	10.0	10.0	10.0	9.7
1251	4200	5	RESERVOIR ST	E ORANGE ST	E MARION ST	Local	287	87	96	92	4	0	Moderate	10.0	10.0	10.0	10.0	10.0	10.0	10.0	10.0	9.5
1558	4200	10	RESERVOIR ST	E MARION ST	E CHESTNUT ST	Local	301	90	100	96	0	0	Moderate	10.0	10.0	10.0	10.0	10.0	10.0	10.0	10.0	10.0
1345	4200	15	RESERVOIR ST	E CHESTNUT ST	E FULTON ST	Local	247	90	100	96	0	0	Moderate	10.0	10.0	10.0	10.0	10.0	10.0	10.0	10.0	10.0
1006	4200	20	RESERVOIR ST	E FULTON ST	E WALNUT ST	Local	327	76	87	83	12	1	Moderate	10.0	9.9	10.0	10.0	10.0	10.0	10.0	10.0	8.5
610	4200	25	RESERVOIR ST	E WALNUT ST	E MADISON ST	Local	257	68	66	65	16	18	Moderate	10.0	8.2	8.4	10.0	10.0	10.0	10.0	9.3	10.0
119	4200	30	RESERVOIR ST	E MADISON ST	LEHIGH AVE	Local	255	77	64	67	14	22	Moderate	10.0	7.8	8.6	10.0	10.0	10.0	10.0	9.2	10.0
1152	4200	35	RESERVOIR ST	LEHIGH AVE	N FRANKLIN ST	Local	1,087	73	56	60	24	20	Moderate	9.9	8.7	8.4	10.0	10.0	9.9	10.0	8.2	9.2
319	4210	5	RESERVOIR ST	SE END	NEW HOLLAND AVE	Local	302	50	72	63	16	12	Moderate	10.0	8.8	10.0	10.0	10.0	10.0	10.0	9.5	8.0
134	4210	10	RESERVOIR ST	NEW HOLLAND AVE	BURROWES AVE	Collector	201	68	85	78	4	12	Moderate	10.0	9.2	10.0	10.0	10.0	10.0	10.0	9.1	9.6
1213	4210	15	RESERVOIR ST	BURROWES AVE	HAMILTON ST	Collector	212	79	93	87	0	7	Moderate	10.0	9.9	10.0	10.0	10.0	10.0	10.0	8.8	10.0
2318	4210	20	RESERVOIR ST	HAMILTON ST	REYNOLDS AVE	Collector	209	37	25	28	51	24	Moderate	9.3	8.3	7.2	10.0	10.0	10.0	10.0	8.0	8.1
77	4210	25	RESERVOIR ST	REYNOLDS AVE	E FREDERICK ST	Collector	203	43	14	22	66	20	Moderate	8.8	8.9	5.6	10.0	10.0	10.0	10.0	8.0	8.7
472	4210	30	RESERVOIR ST	E FREDERICK ST	HAND AVE	Collector	219	34	23	26	60	18	Moderate	9.2	8.7	6.3	10.0	10.0	10.0	10.0	8.7	8.2
1153	4210	35	RESERVOIR ST	HAND AVE	E ROSS ST	Collector	246	39	33	33	63	4	Weak	8.8	9.5	5.8	10.0	10.0	10.0	10.0	10.0	8.9
278	4220	5	REYNOLDS AVE	N PLUM ST	ZOOK AVE	Local	129	41	41	40	41	18	Moderate	8.6	9.5	7.2	10.0	10.0	10.0	10.0	7.5	10.0
1216	4220	10	REYNOLDS AVE	ZOOK AVE	N MARSHALL ST	Local	305	48	71	63	20	9	Moderate	9.1	9.3	9.0	10.0	10.0	10.0	10.0	9.5	9.9
1798	4220	15	REYNOLDS AVE	N MARSHALL ST	N FRANKLIN ST	Local	663	54	74	66	22	4	Moderate	9.1	9.9	9.4	10.0	10.0	10.0	10.0	9.4	9.0
1779	4220	20	REYNOLDS AVE	N FRANKLIN ST	N RESERVOIR ST	Local	656	59	23	33	70	7	Weak	9.6	9.3	5.2	10.0	7.3	10.0	10.0	9.8	9.2
1481	4230	5	RING RD	RING RD @WYE	HARRISBURG PIKE	Local	331	58	54	54	27	18	Moderate	9.9	7.7	8.1	10.0	9.5	9.2	10.0	10.0	10.0
1457	4230	10	RING RD	RING RD @WYE	PLAZA BLVD	Local	714	69	89	82	7	4	Moderate	10.0	9.8	9.3	10.0	10.0	10.0	10.0	9.6	10.0
1477	4240	5	RING RD	RING RD @WYE	RING RD @WYE	Local	148	73	60	63	31	9	Weak	10.0	8.9	6.9	10.0	10.0	10.0	10.0	10.0	10.0
1505	4240	10	RING RD	RING RD @WYE	HARRISBURG PIKE	Local	267	58	56	56	34	9	Moderate	9.0	8.9	8.2	10.0	10.0	9.1	10.0	10.0	10.0
1480	4250	5	RING RD	RING RD @WYE	RING RD @WYE	Local	46	70	90	83	6	5	Moderate	10.0	9.4	9.4	10.0	10.0	10.0	10.0	10.0	10.0
2300	4250	10	RING RD	RING RD @TEE	RING RD @WYE	Local	4,141	83	44	56	36	20	Moderate	10.0	8.2	6.7	10.0	10.0	9.7	10.0	9.0	9.9
2287	4260	5	RING RD	HARRISBURG PIKE	RING RD @WYE	Local	345	60	70	65	16	14	Moderate	10.0	8.3	8.4	10.0	10.0	10.0	10.0	10.0	10.0
2166	4270	5	ROBERT RD	PRINCESS ANNE DR	GLENN RD	Local	1,015	90	100	96	0	0	Moderate	10.0	10.0	10.0	10.0	10.0	10.0	10.0	10.0	10.0
2165	4270	10	ROBERT RD	GLENN RD	SAMUEL RD	Local	939	89	98	94	2	0	Moderate	10.0	10.0	10.0	10.0	10.0	10.0	10.0	10.0	9.8
1212	4280	5	ROCK ST	N LIME ST	N JEFFERSON ST	Local	241	31	7	14	92	1	Weak	9.7	9.8	4.1	10.0	6.9	10.0	10.0	10.0	7.9
1575	4280	10	ROCK ST	N JEFFERSON ST	N SHIPPEN ST	Local	385	41	31	33	58	12	Moderate	10.0	9.3	7.2	10.0	10.0	10.0	10.0	8.9	6.3
255	4280	15	ROCK ST	N SHIPPEN ST	N PLUM ST	Local	614	48	33	37	51	16	Moderate	8.9	8.9	5.9	10.0	10.0	10.0	10.0	8.8	10.0
75	4280	20	ROCK ST	N PLUM ST	N ANN ST	Local	584	54	46	47	53	2	Weak	7.1	9.9	8.2	10.0	9.1	9.7	10.0	9.9	9.9
925	4280	25	ROCK ST	N ANN ST	PARK AVE	Local	273	37	47	42	43	10	Moderate	6.2	9.5	10.0	10.0	10.0	10.0	10.0	8.8	9.2
168	4290	5	ROCKLAND ST	HOWARD AVE	LOCUST ST	Local	278	39	37	37	39	24	Moderate	8.7	8.2	8.5	10.0	10.0	10.0	10.0	8.3	8.6
1391	4290	10	ROCKLAND ST	LOCUST ST	NORTH ST	Local	168	52	51	50	27	22	Moderate	10.0	7.5	8.0	10.0	10.0	10.0	10.0	9.6	9.1
1783	4290	15	ROCKLAND ST	NORTH ST	CHESTER ST	Local	243	47	43	43	38	19	Moderate	8.6	8.2	8.2	10.0	10.0	10.0	10.0	9.2	9.2
1497	4290	20	ROCKLAND ST	CHESTER ST	GREEN ST	Local	249	44	45	43	35	20	Moderate	9.4	8.1	8.1	10.0	10.0	10.0	10.0	9.2	8.7
561	4290	25	ROCKLAND ST	GREEN ST	DAUPHIN ST	Local	483	33	28	29	52	21	Moderate	8.4	8.1	8.3	10.0	10.0	10.0	10.0	9.0	7.6
1436	4290	30	ROCKLAND ST	DAUPHIN ST	JUNIATA ST	Local	425	29	39	34	50	12	Moderate	8.4	8.6	8.3	10.0	10.0	10.0	10.0	10.0	7.8
668	4290	35	ROCKLAND ST	JUNIATA ST	16 ALY	Local	115	48	31	35	42	27	Moderate	9.3	7.4	7.7	10.0	10.0	10.0	10.0	8.9	8.4
712	4290	40	ROCKLAND ST	16 ALY NW	16 ALY SE	Local	316	56	45	47	24	31	Strong	10.0	7.1	7.6	9.3	10.0	10.0	10.0	9.4	10.0
2031	4300	5	ROCKLAND ST	CHURCH ST	HOWARD AVE	Local	256	38	33	33	59	9	Moderate	9.0	9.7	5.1	10.0	10.0	10.0	10.0	8.9	10.0
1015	4310	5	RODNEY ST	CRYSTAL ST	THIRD ST	Local	418	46	45	44	44	11	Moderate	9.0	8.8	8.2	10.0	10.0	10.0	10.0	9.7	7.8
1733	4320	5	ROLRIDGE AVE	154 ALY	S PEARL ST	Local	361	43	45	43	42	13	Moderate	10.0	8.4	7.7	10.0	10.0	10.0	10.0	10.0	7.6
1621	4320	10	ROLRIDGE AVE	PROSPECT ST	154 ALY	Local	119	20	33	28	56	11	Moderate	8.2	8.8	8.0	10.0	10.0	10.0	10.0	9.8	7.6
7	4320	15	ROLRIDGE AVE	131 ALY	PROSPECT ST	Local	120	89	97	93	0	3	Moderate	10.0	10.0	10.0	10.0	10.0	10.0	10.0	9.5	10.0
721	4320	20	ROLRIDGE AVE	133 ALY	131 ALY	Local	237	83	94	90	5	1	Moderate	10.0	10.0	10.0	10.0	10.0	10.0	10.0	9.8	9.4
821	4320	25	ROLRIDGE AVE	FAIRVIEW AVE	133 ALY	Local	119	79	93	88	0	7	Moderate	10.0	10.0	10.0	10.0	10.0	10.0	10.0	8.7	10.0

ED_006502_00000068-00152

Segment ID	Street No	Block No	Street Name	From Street	To Street	Classification	Length (ft)	Pavement Condition: Roughness Index (RI)	Surface Distress Index (SDI)	Pavement Condition Index (PCI)	Sum of Load Associated Deducts	Sum of Non-Load Associated Deducts	Strength	Distress Ratings: Rutting(ACP Only)	L&T Cracking Linear Cracking	Alligator Cracking Divided Slab / Blow Up	Map Cracking Corner Brk / D Crk	Edge Cracking Joint Spall / Sealant	DistortionsFaulting	Bleeding Polished Aggregate	Raveling Scaling / CAL	Patches Patching
470	4330	5	ROSEVILLE RD	CITY LIMITS NE	CITY LIMITS SW	Local	586	56	62	58	29	9	Moderate	8.8	8.9	9.2	10.0	9.4	10.0	10.0	10.0	9.1
1291	4340	5	ROSS ST	N PRINCE ST	N WATER ST	Local	449	43	41	40	38	20	Moderate	8.6	8.8	8.2	10.0	10.0	10.0	10.0	8.1	9.1
540	4340	10	ROSS ST	N MARKET ST	N PRINCE ST	Collector	247	45	55	51	35	9	Moderate	8.2	8.8	8.2	10.0	10.0	10.0	10.0	10.0	10.0
1739	4340	15	ROSS ST	E ROSS ST	N MARKET ST	Collector	290	42	15	23	82	3	Weak	6.9	9.8	5.9	10.0	10.0	10.0	10.0	9.7	8.6
257	4340	20	ROSS ST	W ROSS ST	N CHRISTIAN ST	Collector	290	57	50	51	36	14	Moderate	8.5	8.9	8.8	10.0	10.0	10.0	9.7	8.9	9.0
1953	4340	25	ROSS ST	N CHRISTIAN ST	N DUKE ST	Collector	276	77	92	86	4	4	Moderate	10.0	9.5	9.7	10.0	10.0	10.0	9.8	10.0	10.0
76	4340	30	ROSS ST	N DUKE ST	N CHERRY ST	Collector	287	75	81	78	14	5	Moderate	9.0	9.5	9.5	10.0	10.0	10.0	10.0	9.8	10.0
2315	4340	35	ROSS ST	N CHERRY ST	LITITZ AVE	Collector	133	58	70	65	12	17	Moderate	10.0	8.5	8.8	10.0	10.0	10.0	10.0	9.0	10.0
1918	4340	40	ROSS ST	LITITZ AVE	N LIME ST	Collector	227	37	64	54	25	11	Moderate	9.1	9.1	8.3	10.0	10.0	10.0	10.0	9.3	10.0
74	4340	45	ROSS ST	N LIME ST	N SHIPPEN ST	Collector	627	52	47	47	39	14	Moderate	8.5	8.8	9.0	10.0	10.0	9.7	10.0	9.2	8.3
1572	4340	50	ROSS ST	N SHIPPEN ST	N PLUM ST	Collector	614	67	51	55	39	10	Weak	8.8	8.9	8.3	10.0	10.0	10.0	10.0	9.8	8.7
66	4340	55	ROSS ST	N PLUM ST	N ANN ST	Collector	584	51	45	45	42	13	Moderate	9.4	8.6	8.2	10.0	10.0	10.0	10.0	9.7	7.7
1460	4340	60	ROSS ST	N ANN ST	N RESERVOIR ST	Collector	521	61	60	59	33	7	Moderate	10.0	9.1	8.6	10.0	10.0	10.0	10.0	10.0	7.6
826	4340	65	ROSS ST	N RESERVOIR ST	HAMILTON ST	Local	1,070	47	21	29	62	17	Moderate	8.4	8.3	7.5	10.0	9.9	9.9	10.0	9.5	7.5
827	4340	70	ROSS ST	HAMILTON ST	BURROWES AVE	Local	243	46	22	29	59	19	Moderate	8.9	8.0	6.0	10.0	10.0	10.0	10.0	9.6	8.9
71	4340	75	ROSS ST	NEW HOLLAND AVE	BURROWES AVE	Local	255	45	31	35	52	16	Moderate	8.4	7.9	7.0	10.0	10.0	10.0	10.0	10.0	9.2
2202	4350	5	ROZET AVE	PUTNAM DR	ABBAS AVE	Local	471	73	82	78	8	10	Moderate	10.0	8.9	9.2	10.0	10.0	10.0	10.0	9.7	10.0
430	4360	5	RUBY ST	SIXTH ST	PROSPECT ST	Collector	159	68	87	80	8	5	Moderate	10.0	9.3	10.0	10.0	10.0	10.0	10.0	10.0	9.0
731	4360	10	RUBY ST	CRYSTAL ST	SIXTH ST	Collector	168	86	85	84	10	6	Moderate	10.0	9.3	10.0	10.0	10.0	10.0	10.0	10.0	8.8
713	4360	15	RUBY ST	FIFTH ST	CRYSTAL ST	Collector	67	78	93	87	0	8	Moderate	10.0	9.1	10.0	10.0	10.0	10.0	10.0	10.0	10.0
690	4360	20	RUBY ST	FIFTH ST NORTH	FIFTH ST SOUTH	Collector	223	84	95	90	0	5	Moderate	10.0	9.3	10.0	10.0	10.0	10.0	10.0	10.0	10.0
665	4360	25	RUBY ST	FOURTH ST	FIFTH ST	Collector	216	82	83	81	12	6	Moderate	10.0	9.3	10.0	10.0	10.0	10.0	10.0	10.0	8.5
1785	4360	30	RUBY ST	GEORGE ST	FOURTH ST	Collector	221	73	77	75	21	2	Weak	10.0	9.7	10.0	10.0	10.0	10.0	10.0	10.0	7.4
1719	4360	35	RUBY ST	THIRD ST	GEORGE ST	Collector	220	90	99	95	1	0	Moderate	10.0	10.0	10.0	10.0	10.0	10.0	10.0	10.0	9.9
2342	4360	40	RUBY ST	OCEAN AVE	THIRD ST	Collector	219	90	100	96	0	0	Moderate	10.0	10.0	10.0	10.0	10.0	10.0	10.0	10.0	10.0
314	4360	45	RUBY ST	SECOND ST	OCEAN AVE	Collector	220	90	100	96	0	0	Moderate	10.0	10.0	10.0	10.0	10.0	10.0	10.0	10.0	10.0
155	4360	50	RUBY ST	BAY ST	SECOND ST	Collector	218	88	97	93	3	0	Moderate	10.0	10.0	10.0	10.0	10.0	10.0	10.0	10.0	9.6
1627	4360	55	RUBY ST	FIRST ST	BAY ST	Collector	222	95	100	97	0	0	Moderate	10.0	10.0	10.0	10.0	10.0	10.0	10.0	10.0	10.0
1261	4360	60	RUBY ST	LAKE ST	FIRST ST	Collector	219	81	94	89	6	0	Moderate	10.0	10.0	10.0	10.0	10.0	10.0	10.0	10.0	9.2
512	4360	65	RUBY ST	COLUMBIA AVE	LAKE ST	Collector	247	90	100	96	0	0	Moderate	10.0	10.0	10.0	10.0	10.0	10.0	10.0	10.0	10.0
256	4370	5	SAMUEL RD	PRINCESS ANNE DR	ROBERT RD	Local	248	90	100	96	0	0	Moderate	10.0	10.0	10.0	10.0	10.0	10.0	10.0	10.0	10.0
72	4370	10	SAMUEL RD	ROBERT RD	GLENN RD	Local	248	69	87	80	13	0	Moderate	10.0	10.0	10.0	10.0	10.0	10.0	10.0	10.0	8.4
937	4380	5	SCHOOL HOUSE ALY	N ANN ST	N MARSHALL ST	Alley	528	51	42	44	44	15	Moderate	10.0	8.7	7.0	10.0	7.9	10.0	10.0	9.2	9.5
1224	4390	5	SCHUYLKILL ST	S ANN ST	HARRISON ST	Local	251	60	5	23	73	21	Weak	8.9	9.0	7.3	10.0	10.0	7.3	10.0	7.6	8.0
768	4390	10	SCHUYLKILL ST	HARRISON ST	63 ALY SE	Local	61	36	14	20	65	21	Moderate	9.2	9.1	6.9	10.0	10.0	7.6	10.0	7.4	8.8
1501	4390	15	SCHUYLKILL ST	63 ALY SE	S MARSHALL ST	Local	202	47	12	22	66	23	Moderate	7.4	9.0	7.3	10.0	10.0	8.0	10.0	7.4	10.0
766	4390	20	SCHUYLKILL ST	S MARSHALL ST	53 ALY	Local	143	38	8	17	67	25	Moderate	6.4	9.0	6.7	10.0	10.0	10.0	10.0	7.0	10.0
764	4390	25	SCHUYLKILL ST	53 ALY	STEVENS AVE	Local	134	37	13	20	67	20	Moderate	7.1	9.0	7.1	10.0	10.0	10.0	10.0	7.8	8.7
761	4390	30	SCHUYLKILL ST	STEVENS AVE	S FRANKLIN ST	Local	197	34	13	19	87	0	Weak	8.2	10.0	3.8	10.0	10.0	10.0	10.0	10.0	9.1
1279	4400	5	SECOND ST	2 ALY	S WEST END AVE	Local	390	78	87	84	0	13	Moderate	10.0	8.4	10.0	10.0	10.0	10.0	10.0	10.0	10.0
153	4400	10	SECOND ST	PEARL ST	2 ALY	Local	151	68	80	75	20	0	Weak	10.0	10.0	8.0	10.0	10.0	10.0	10.0	10.0	10.0
1819	4400	15	SECOND ST	34 ALY	PEARL ST	Local	134	64	47	52	30	22	Moderate	10.0	8.8	7.0	10.0	10.0	10.0	10.0	7.7	10.0
1583	4400	20	SECOND ST	38 ALY	34 ALY	Local	215	37	24	27	66	10	Moderate	10.0	8.8	7.3	10.0	10.0	8.0	10.0	10.0	6.8
156	4400	25	SECOND ST	RUBY ST	38 ALY	Local	138	26	47	39	52	2	Moderate	10.0	9.8	6.0	10.0	10.0	8.4	10.0	10.0	10.0
985	4400	30	SECOND ST	39 ALY	RUBY ST	Local	154	61	78	72	11	11	Moderate	10.0	8.9	8.9	10.0	10.0	10.0	10.0	9.5	10.0
988	4400	35	SECOND ST	41 ALY	39 ALY	Local	287	64	79	74	5	16	Moderate	10.0	8.6	10.0	10.0	10.0	10.0	10.0	9.1	9.4
987	4400	40	SECOND ST	CORAL ST	41 ALY	Local	132	58	58	57	34	7	Moderate	10.0	9.6	10.0	10.0	10.0	10.0	10.0	9.3	5.7
164	4400	45	SECOND ST	REO AVE	CORAL ST	Local	176	36	8	16	84	8	Weak	6.6	8.9	6.3	10.0	10.0	10.0	10.0	10.0	8.2
165	4400	50	SECOND ST	CRYSTAL ST	REO AVE	Local	173	28	22	23	71	8	Moderate	8.2	9.0	7.9	10.0	10.0	10.0	10.0	10.0	5.9
58	4410	5	SERVICE RD	LOOP RD	CITY LIMITS	Local	212	79	73	74	15	11	Moderate	10.0	8.6	8.5	10.0	10.0	10.0	10.0	10.0	10.0
849	4420	5	SEYMOUR ST	FAIRVIEW AVE	PROSPECT ST	Local	474	40	25	29	61	15	Moderate	8.5	8.9	6.2	10.0	10.0	8.9	10.0	8.9	10.0
483	4430	5	SEYMOUR ST	NEW DORWART ST	FAIRVIEW AVE	Collector	210	58	53	53	38	9	Moderate	10.0	8.9	7.6	10.0	10.0	8.6	10.0	10.0	9.5
1275	4430	10	SEYMOUR ST	S WATER ST	NEW DORWART ST	Collector	638	64	45	50	43	11	Moderate	9.0	9.0	7.3	10.0	10.0	9.9	10.0	9.3	9.2
1566	4430	15	SEYMOUR ST	S PRINCE ST	S WATER ST	Arterial	444	46	49	46	33	18	Moderate	8.8	8.0	8.5	10.0	10.0	10.0	10.0	9.6	9.1
806	4430	20	SEYMOUR ST	81 ALY	S PRINCE ST	Arterial	137	29	24	24	69	7	Moderate	8.5	9.1	9.0	10.0	10.0	6.5	10.0	10.0	7.4
435	4430	25	SEYMOUR ST	BEAVER ST	81 ALY	Arterial	122	25	8	12	81	11	Moderate	6.3	8.6	8.8	10.0	10.0	9.7	10.0	10.0	5.9

ED_006502_00000068-00153

City of Lancaster
Inventory and Condition Summary

Segment ID	Street No	Block No	Street Name	From Street	To Street	Classification	Length (ft)	Pavement Condition: Roughness Index (RI)	Surface Distress Index (SDI)	Pavement Condition Index (PCI)	Sum of Load Associated Deducts	Sum of Non-Load Associated Deducts	Strength	Distress Ratings: Rutting(ACP Only)	L&T Cracking Linear Cracking	Alligator Cracking Divided Slab / Blow Up	Map Cracking Corner Brk / D Crk	Edge Cracking Joint Spall / Sealant	DistortionsFaulting	Bleeding Polished Aggregate	Raveling Scaling / CAL	Patches Patching
1444	4430	30	SEYMOUR ST	S QUEEN ST	BEAVER ST	Arterial	298	46	52	49	40	7	Moderate	8.8	9.2	8.0	10.0	10.0	9.9	10.0	9.8	9.0
2234	4440	5	SHELLY RD	WHITTIER LN	TENNYSON DR	Local	381	51	65	59	26	9	Moderate	10.0	8.9	7.4	10.0	10.0	10.0	10.0	10.0	10.0
2235	4440	10	SHELLY RD	LONGFELLOW DR	WHITTIER LN	Local	472	35	9	16	84	7	Weak	8.1	9.1	5.6	10.0	10.0	10.0	10.0	10.0	7.3
361	4450	5	SHERMAN ST	E ORANGE ST	E MARION ST	Local	282	78	92	87	7	1	Moderate	10.0	9.9	10.0	10.0	10.0	10.0	10.0	10.0	9.1
2135	4450	10	SHERMAN ST	E MARION ST	E CHESTNUT ST	Local	298	90	98	94	2	0	Moderate	9.8	10.0	10.0	10.0	10.0	10.0	10.0	10.0	10.0
2331	5205	5	SHERMAN ST	E GRANT ST	EOP	Local	146	0	100	94	0	0	Moderate	10.0	10.0	10.0	10.0	10.0	10.0	10.0	10.0	10.0
1165	4460	5	SHIPPEN ST	CHESTER ST	GREEN ST	Local	245	34	54	46	34	12	Moderate	8.3	9.0	8.8	10.0	10.0	10.0	10.0	9.2	9.3
1134	4460	10	SHIPPEN ST	LOCUST ST	CHESTER ST	Local	414	47	29	34	58	13	Moderate	6.7	9.2	8.0	10.0	10.0	9.4	10.0	8.9	9.7
878	4460	15	SHIPPEN ST	HOWARD AVE	LOCUST ST	Local	280	48	66	59	15	19	Strong	10.0	9.4	8.5	10.0	10.0	10.0	10.0	7.5	10.0
2193	4460	20	SHIPPEN ST	CHURCH ST	HOWARD AVE	Local	243	90	99	95	0	1	Moderate	10.0	10.0	10.0	10.0	10.0	10.0	10.0	9.9	10.0
451	4460	25	SHIPPEN ST	N SHIPPEN ST	CHURCH ST	Local	91	60	80	72	21	0	Moderate	10.0	10.0	10.0	10.0	10.0	10.0	10.0	10.0	7.4
437	4460	30	SHIPPEN ST	S SHIPPEN ST	E GRANT ST	Local	291	90	100	96	0	0	Moderate	10.0	10.0	10.0	10.0	10.0	10.0	10.0	10.0	10.0
392	4460	35	SHIPPEN ST	E GRANT ST	E ORANGE ST	Local	283	89	98	94	2	0	Moderate	10.0	10.0	10.0	10.0	10.0	9.8	10.0	10.0	9.9
1655	4460	40	SHIPPEN ST	E ORANGE ST	E MARION ST	Local	286	89	98	94	2	0	Moderate	10.0	10.0	10.0	10.0	10.0	10.0	10.0	10.0	9.7
1238	4460	45	SHIPPEN ST	E MARION ST	E CHESTNUT ST	Local	293	63	82	75	11	7	Moderate	10.0	10.0	9.5	10.0	10.0	10.0	10.0	8.7	9.3
338	4460	50	SHIPPEN ST	E CHESTNUT ST	E FULTON ST	Local	233	49	41	43	49	10	Moderate	8.2	9.0	6.9	10.0	10.0	10.0	10.0	9.7	9.9
1467	4460	55	SHIPPEN ST	E FULTON ST SOUTH	E FULTON ST NORTH	Local	55	44	69	59	20	12	Moderate	10.0	8.5	8.0	10.0	10.0	10.0	10.0	10.0	10.0
223	4460	60	SHIPPEN ST	E FULTON ST	TOBACCO AVE	Local	52	56	66	62	23	10	Moderate	10.0	8.7	7.7	10.0	10.0	10.0	10.0	10.0	10.0
1366	4460	65	SHIPPEN ST	TOBACCO AVE	E WALNUT ST	Local	234	42	35	36	53	12	Moderate	8.4	8.9	6.4	10.0	10.0	10.0	10.0	9.5	9.7
208	4460	70	SHIPPEN ST	NEW HOLLAND AVE	E WALNUT ST	Arterial	161	90	100	96	0	0	Moderate	10.0	10.0	10.0	10.0	10.0	10.0	10.0	10.0	10.0
961	4470	5	SHIPPEN ST	PARK AVE	E FREDERICK ST	Local	233	33	31	30	66	3	Weak	7.8	10.0	6.8	10.0	10.0	10.0	10.0	9.5	8.4
978	4470	10	SHIPPEN ST	E FREDERICK ST	E NEW ST	Local	394	45	13	22	84	3	Weak	8.4	10.0	5.5	10.0	10.0	10.0	9.8	9.5	7.1
1921	4470	15	SHIPPEN ST	E NEW ST	GROVE LN	Local	193	80	54	61	36	10	Weak	10.0	8.7	7.7	10.0	10.0	10.0	10.0	10.0	8.3
2319	4470	20	SHIPPEN ST	GROVE LN	E CLAY ST	Local	193	49	72	63	15	14	Moderate	10.0	8.3	10.0	10.0	10.0	10.0	10.0	10.0	8.2
258	4470	25	SHIPPEN ST	E CLAY ST	ROCK ST	Local	197	76	42	52	48	10	Weak	10.0	9.2	7.1	10.0	10.0	8.7	10.0	9.4	8.8
1574	4470	30	SHIPPEN ST	ROCK ST	E ROSS ST	Local	214	55	53	52	39	9	Moderate	9.2	9.2	8.1	10.0	10.0	10.0	10.0	9.6	8.6
254	4470	35	SHIPPEN ST	E ROSS ST	ICE AVE	Local	214	62	29	39	46	25	Moderate	8.4	9.0	7.0	10.0	10.0	10.0	10.0	7.0	10.0
1516	4470	40	SHIPPEN ST	ICE AVE	E LIBERTY ST	Local	205	44	33	35	46	22	Moderate	10.0	8.8	5.4	10.0	10.0	10.0	10.0	7.8	10.0
1870	4480	5	SIXTH ST	13 ALY	CITY LIMITS	Local	123	60	75	69	0	25	Strong	10.0	7.7	10.0	10.0	10.0	10.0	10.0	8.8	10.0
725	4480	10	SIXTH ST	PEARL ST	13 ALY	Local	134	59	74	68	11	16	Moderate	10.0	8.7	10.0	10.0	10.0	10.0	10.0	9.1	8.7
728	4480	15	SIXTH ST	20 ALY	PEARL ST	Local	119	39	66	56	22	12	Moderate	9.2	8.5	9.0	10.0	10.0	10.0	10.0	10.0	9.4
492	4480	20	SIXTH ST	17 ALY	20 ALY	Local	16	32	55	46	34	11	Moderate	10.0	8.7	8.4	10.0	10.0	10.0	10.0	10.0	7.7
1692	4480	25	SIXTH ST	18 ALY	17 ALY	Local	194	46	43	43	40	17	Moderate	10.0	7.9	8.1	10.0	10.0	10.0	10.0	10.0	7.4
730	4480	30	SIXTH ST	22 ALY	18 ALY	Local	42	57	77	69	11	12	Moderate	10.0	8.5	10.0	10.0	10.0	10.0	10.0	10.0	8.6
732	4480	35	SIXTH ST	RUBY ST	22 ALY	Local	115	60	79	72	0	21	Strong	10.0	7.4	10.0	10.0	10.0	10.0	10.0	10.0	10.0
620	4490	5	SOUTHEAST AVE	GREEN ST	58 ALY	Local	483	62	75	70	12	13	Moderate	10.0	9.5	8.8	10.0	10.0	10.0	10.0	8.4	9.9
344	4500	5	SPRUCE ALY	163 ALY	PROSPECT ST	Alley	143	33	19	23	60	21	Moderate	10.0	10.0	7.4	10.0	10.0	5.1	10.0	6.3	10.0
2281	4500	10	SPRUCE ALY	124 ALY	PROSPECT ST	Alley	139	33	0	10	57	43	Strong	10.0	9.9	7.9	10.0	10.0	4.9	10.0	2.2	10.0
1075	4500	15	SPRUCE ALY	124 ALY	122 ALY	Alley	183	18	4	9	71	25	Moderate	10.0	9.9	7.4	10.0	10.0	4.9	10.0	5.6	8.8
1135	4500	20	SPRUCE ALY	122 ALY	FAIRVIEW AVE	Alley	154	37	3	13	89	8	Weak	10.0	9.9	6.1	10.0	10.0	6.4	10.0	8.6	6.9
1551	4510	5	SPRUCE ST	N PINE ST	NEVIN ST	Local	367	69	88	81	4	8	Moderate	10.0	9.4	9.7	10.0	10.0	10.0	10.0	9.4	9.9
1935	4510	10	SPRUCE ST	CHAMBERS ST	N PINE ST	Local	183	48	71	62	21	8	Moderate	10.0	9.4	10.0	10.0	10.0	10.0	10.0	9.4	7.4
1095	4510	15	SPRUCE ST	N MARY ST	CHAMBERS ST	Local	185	56	76	68	16	8	Moderate	10.0	9.1	10.0	10.0	10.0	9.4	10.0	9.8	8.5
476	4520	5	SPRUCE ST	N LIME ST	N CHERRY ST	Local	364	32	20	23	71	9	Weak	9.0	9.4	8.0	10.0	10.0	10.0	10.0	9.3	4.7
1483	4530	5	ST JOSEPH ST	EUCLID AVE	CITY LIMITS	Local	457	63	37	44	42	21	Moderate	10.0	8.4	5.9	10.0	10.0	10.0	10.0	8.5	9.8
1035	4530	10	ST JOSEPH ST	HERSHEY AVE	EUCLID AVE	Local	564	59	35	42	47	18	Moderate	10.0	8.8	5.4	10.0	10.0	10.0	10.0	8.5	9.9
1445	4530	15	ST JOSEPH ST	171 ALY	HERSHEY AVE	Local	162	61	58	57	30	12	Moderate	10.0	8.5	7.7	10.0	10.0	10.0	10.0	10.0	9.1
1225	4530	20	ST JOSEPH ST	S PEARL ST	171 ALY	Local	434	52	27	33	65	8	Weak	10.0	9.0	5.9	10.0	10.0	10.0	10.0	10.0	6.9
697	4530	25	ST JOSEPH ST	PROSPECT ST	S PEARL ST	Local	482	58	28	36	57	15	Weak	10.0	8.5	6.4	10.0	10.0	9.9	10.0	9.5	7.4
776	4530	30	ST JOSEPH ST	FAIRVIEW AVE	PROSPECT ST	Local	474	50	48	47	44	9	Moderate	9.1	8.9	7.5	10.0	10.0	9.4	10.0	10.0	9.3
1666	4530	35	ST JOSEPH ST	LAUREL ST	FAIRVIEW AVE	Local	678	71	86	81	5	9	Moderate	10.0	9.1	10.0	10.0	10.0	10.0	10.0	9.7	9.3
726	4530	40	ST JOSEPH ST	COTTAGE ALY	LAUREL ST	Local	696	64	72	68	21	7	Moderate	9.3	9.4	9.5	10.0	10.0	10.0	10.0	9.7	8.8
647	4530	45	ST JOSEPH ST	NEW DORWART ST	COTTAGE ALY	Local	139	76	92	86	2	7	Moderate	10.0	9.2	10.0	10.0	10.0	9.8	10.0	10.0	10.0
642	4530	50	ST JOSEPH ST	FILBERT ST	NEW DORWART ST	Local	492	50	65	58	28	8	Moderate	8.7	9.2	8.6	10.0	9.8	10.0	10.0	9.7	10.0
582	4530	55	ST JOSEPH ST	FILBERT ST NE	FILBERT ST SW	Local	63	51	73	64	22	6	Moderate	8.7	9.7	10.0	10.0	10.0	10.0	10.0	9.3	8.8
571	4530	60	ST JOSEPH ST	W STRAWBERRY ST	FILBERT ST	Local	723	46	51	48	43	6	Moderate	8.8	9.6	7.3	10.0	10.0	10.0	10.0	9.5	9.4

ED_006502_00000068-00154

City of Lancaster
Inventory and Condition Summary

Segment ID	Street No	Block No	Street Name	From Street	To Street	Classification	Length (ft)	Pavement Condition: Roughness Index (RI)	Surface Distress Index (SDI)	Pavement Condition Index (PCI)	Sum of Load Associated Deducts	Sum of Non-Load Associated Deducts	Strength	Distress Ratings: Rutting(ACP Only)	L&T Cracking Linear Cracking	Alligator Cracking Divided Slab / Blow Up	Map Cracking Corner Brk / D Crk	Edge Cracking Joint Spall / Sealant	DistortionsFaulting	Bleeding Polished Aggregate	Raveling Scaling / CAL	Patches Patching
2035	4540	5	STADIUM RD	CITY LIMITS SW	CITY LIMITS NE	Local	1,066	71	42	50	45	13	Weak	9.9	8.6	6.6	10.0	8.2	10.0	10.0	9.7	9.6
836	4550	5	STATE ST	BUCHANAN AVE	W JAMES ST	Local	589	65	62	62	20	19	Moderate	8.6	7.8	9.4	10.0	10.0	10.0	10.0	9.8	10.0
1159	4550	10	STATE ST	W JAMES ST	W FREDERICK ST	Local	587	90	100	96	0	0	Moderate	10.0	10.0	10.0	10.0	10.0	10.0	10.0	10.0	10.0
608	4550	15	STATE ST	W FREDERICK ST	W NEW ST	Local	587	90	98	95	2	0	Moderate	10.0	10.0	10.0	10.0	10.0	10.0	10.0	10.0	9.8
977	4550	20	STATE ST	W NEW ST	W CLAY ST	Local	451	90	99	95	1	0	Moderate	10.0	10.0	10.0	10.0	10.0	10.0	10.0	10.0	9.9
1777	4550	25	STATE ST	W CLAY ST	CITY LIMITS	Local	220	90	100	96	0	0	Moderate	10.0	10.0	10.0	10.0	10.0	10.0	10.0	10.0	10.0
1774	4560	5	STEEL WAY	MANHEIM PIKE	LOOP RD	Local	635	53	60	56	31	9	Moderate	9.3	9.0	8.7	10.0	9.7	9.5	10.0	9.8	9.2
577	4560	10	STEEL WAY	ARCADIA RD	MANHEIM PIKE	Local	831	47	42	42	46	12	Moderate	8.6	8.6	6.8	10.0	10.0	9.9	10.0	9.9	10.0
1567	4560	15	STEEL WAY	NE END	ARCADIA RD	Local	702	63	42	47	47	11	Weak	8.4	8.7	7.2	10.0	10.0	10.0	10.0	9.9	9.5
1443	4570	5	STEVENS AVE	SCHUYLKILL ST	DELAWARE ST	Local	601	33	44	39	46	9	Moderate	9.6	8.9	7.5	10.0	10.0	9.9	10.0	10.0	7.9
1725	4580	5	STEVENS AVE	CHESAPEAKE ST	SOUTH END	Local	324	29	18	20	70	12	Moderate	6.7	9.4	8.8	10.0	6.8	8.3	10.0	8.7	10.0
704	4590	5	STEVENS AVE	34 ALY	JUNIATA ST	Local	143	54	75	67	0	25	Strong	10.0	7.9	10.0	10.0	10.0	10.0	10.0	8.5	10.0
1496	4590	10	STEVENS AVE	CLERMONT AVE	34 ALY	Local	144	72	65	66	17	18	Moderate	10.0	8.9	8.7	10.0	10.0	10.0	10.0	8.4	9.4
996	4590	15	STEVENS AVE	32 ALY	CLERMONT AVE	Local	50	55	26	34	51	22	Moderate	6.6	9.1	8.1	10.0	10.0	10.0	10.0	7.2	10.0
997	4590	20	STEVENS AVE	33 ALY	32 ALY	Local	90	67	4	24	66	30	Moderate	5.3	8.8	7.8	10.0	10.0	10.0	10.0	6.3	10.0
166	4590	25	STEVENS AVE	NEW DAUPHIN ST	33 ALY	Local	150	57	65	62	19	16	Moderate	10.0	9.3	8.1	10.0	10.0	10.0	10.0	8.2	10.0
2335	4590	30	STEVENS AVE	NEW GREEN ST	NEW DAUPHIN ST	Local	484	58	54	54	24	23	Moderate	10.0	9.1	8.7	10.0	10.0	10.0	10.0	7.2	8.7
1405	4590	35	STEVENS AVE	EAST END AVE	NEW GREEN ST	Local	531	69	88	81	9	2	Moderate	10.0	10.0	10.0	10.0	10.0	10.0	10.0	9.6	8.8
1401	4590	40	STEVENS AVE	E MIFFLIN ST	EAST END AVE	Local	256	28	14	18	72	14	Moderate	6.4	9.8	7.4	10.0	10.0	10.0	10.0	7.7	8.6
2340	4600	5	STRAWBERRY ST	FREMONT ST	S WATER ST	Local	207	61	79	72	9	12	Moderate	10.0	9.0	10.0	10.0	10.0	10.0	10.0	9.3	8.9
536	4600	10	STRAWBERRY ST	S ARCH ST	FREMONT ST	Local	125	60	77	70	4	19	Moderate	10.0	8.3	10.0	10.0	10.0	10.0	10.0	9.0	9.5
276	4600	15	STRAWBERRY ST	S ARCH ST NW	S ARCH ST SE	Local	49	74	65	67	14	20	Moderate	10.0	8.2	10.0	10.0	10.0	10.0	10.0	8.9	8.2
171	4600	20	STRAWBERRY ST	POPLAR ST	S ARCH ST	Local	75	62	81	74	5	14	Moderate	10.0	8.8	10.0	10.0	10.0	10.0	10.0	9.1	9.4
167	4600	25	STRAWBERRY ST	ST JOSEPH ST	POPLAR ST	Local	216	62	72	68	15	13	Moderate	10.0	9.0	8.5	10.0	10.0	10.0	10.0	9.1	10.0
1628	4600	30	STRAWBERRY ST	W VINE ST	ST JOSEPH ST	Local	159	65	84	77	12	4	Moderate	10.0	9.5	9.6	10.0	10.0	10.0	10.0	10.0	9.0
2292	4600	35	STRAWBERRY ST	W VINE ST NW	W VINE ST SE	Collector	20	69	88	81	2	10	Moderate	10.0	8.7	10.0	10.0	10.0	10.0	10.0	10.0	9.7
2291	4600	40	STRAWBERRY ST	HIGH ST	W VINE ST	Collector	286	54	42	45	46	12	Moderate	7.8	8.8	9.2	10.0	10.0	10.0	10.0	9.6	8.0
298	4600	45	STRAWBERRY ST	W MIFFLIN ST	HIGH ST	Collector	116	45	67	58	17	16	Moderate	10.0	8.9	8.4	10.0	10.0	9.9	10.0	8.6	10.0
530	4600	50	STRAWBERRY ST	LAFAYETTE ST	W MIFFLIN ST	Collector	149	24	22	22	62	16	Moderate	5.7	8.8	8.6	10.0	10.0	10.0	10.0	9.0	9.0
520	4600	55	STRAWBERRY ST	W KING ST	LAFAYETTE ST	Collector	233	56	10	24	79	11	Weak	6.3	9.3	7.2	10.0	10.0	10.0	10.0	9.0	8.1
686	4610	5	STRAWBERRY ST	HOWARD AVE	LOCUST ST	Local	246	64	64	63	26	10	Moderate	9.8	8.8	7.9	10.0	10.0	10.0	10.0	10.0	9.6
1286	4610	10	STRAWBERRY ST	LOCUST ST	E ANDREW ST	Local	220	66	68	66	25	8	Moderate	9.9	9.0	8.7	10.0	10.0	10.0	10.0	10.0	8.7
1843	4610	15	STRAWBERRY ST	E ANDREW ST	CHESTER ST	Local	243	68	47	53	42	11	Weak	10.0	8.9	6.3	10.0	10.0	10.0	10.0	9.6	9.3
1965	4610	20	STRAWBERRY ST	CHESTER ST	GREEN ST	Local	243	67	70	68	25	5	Moderate	9.9	9.3	7.6	10.0	10.0	10.0	10.0	10.0	10.0
735	4610	25	STRAWBERRY ST	GREEN ST	7 ALY	Local	126	58	50	51	44	7	Weak	10.0	9.2	6.4	10.0	10.0	10.0	10.0	10.0	9.0
431	4610	30	STRAWBERRY ST	7 ALY	WOODWARD ST	Local	125	58	37	42	58	5	Weak	9.8	9.4	4.6	10.0	10.0	10.0	10.0	10.0	9.7
1288	4610	35	STRAWBERRY ST	WOODWARD ST	WHITE OWL ALY	Local	127	33	23	25	64	13	Moderate	7.1	8.8	7.2	10.0	10.0	10.0	10.0	9.5	9.0
1044	4610	40	STRAWBERRY ST	WHITE OWL ALY	DAUPHIN ST	Local	120	23	29	26	58	13	Moderate	8.7	8.3	5.7	10.0	10.0	10.0	10.0	10.0	9.7
2354	4610	45	STRAWBERRY ST	DAUPHIN ST	TERRACE RD	Local	256	44	25	30	56	19	Moderate	10.0	8.8	6.1	10.0	10.0	10.0	10.0	8.2	7.9
1381	4610	50	STRAWBERRY ST	TERRACE RD	JUNIATA ST	Local	247	39	15	22	74	11	Weak	9.2	9.0	5.3	10.0	10.0	10.0	10.0	9.5	7.6
1183	4610	55	STRAWBERRY ST	JUNIATA ST	CHESAPEAKE ST	Local	519	52	29	35	60	11	Weak	9.4	8.6	7.3	10.0	10.0	9.2	10.0	10.0	7.4
2097	4620	5	SUNDRA AVE	CITY LIMITS NORTH	CITY LIMITS SOUTH	Local	138	88	97	93	3	0	Moderate	10.0	10.0	10.0	10.0	9.4	10.0	10.0	10.0	10.0
2092	4630	5	SUNDRA AVE	CITY LIMITS NORTH	CITY LIMITS SOUTH	Local	144	80	88	85	0	12	Moderate	10.0	9.1	10.0	10.0	10.0	10.0	10.0	9.1	10.0
1263	4640	5	SUNDRA AVE	CITY LIMITS NORTH	CITY LIMITS SOUTH	Local	151	89	98	94	2	0	Moderate	10.0	10.0	10.0	10.0	9.5	10.0	10.0	10.0	10.0
1421	4650	5	SUSQUEHANNA ST	16 ALY	S DUKE ST	Local	456	68	87	80	13	0	Moderate	8.7	10.0	10.0	10.0	10.0	10.0	10.0	10.0	10.0
1420	4650	10	SUSQUEHANNA ST	S LIME ST	16 ALY	Local	159	54	75	67	22	3	Moderate	8.6	9.7	10.0	10.0	10.0	10.0	10.0	10.0	8.9
1419	4650	15	SUSQUEHANNA ST	S ANN ST	S LIME ST	Local	280	65	69	67	31	0	Weak	7.0	10.0	10.0	10.0	10.0	10.0	10.0	10.0	9.8
2084	4660	5	TENNYSON DR	WHITTIER LN	LONGFELLOW DR	Local	368	44	25	30	60	15	Moderate	8.3	8.1	5.6	10.0	10.0	10.0	10.0	10.0	10.0
1043	4660	10	TENNYSON DR	BUTTERCUP RD	WHITTIER LN	Local	1,185	48	32	36	50	19	Moderate	8.7	8.6	6.8	10.0	10.0	9.9	10.0	8.7	9.4
2074	4660	15	TENNYSON DR	WIKER AVE	BUTTERCUP RD	Local	455	91	100	96	0	0	Moderate	10.0	10.0	10.0	10.0	10.0	10.0	10.0	10.0	10.0
1282	4660	20	TENNYSON DR	SHELLY RD	WIKER AVE	Local	290	90	100	96	0	0	Moderate	10.0	10.0	10.0	10.0	10.0	10.0	10.0	10.0	10.0
1716	4660	25	TENNYSON DR	CITY LIMITS	SHELLY RD	Local	1,366	84	94	90	6	0	Moderate	10.0	10.0	10.0	10.0	10.0	10.0	10.0	10.0	9.3
749	4670	5	TERRACE RD	S CHRISTIAN ST	E STRAWBERRY ST	Local	446	46	67	59	20	12	Moderate	10.0	8.9	8.3	10.0	10.0	10.0	10.0	9.3	9.6
1701	4680	5	THE PKWY	S DUKE ST	JUNIATA AVE	Local	343	43	53	48	34	13	Moderate	8.7	8.4	8.3	10.0	9.5	10.0	10.0	10.0	9.7
2200	4690	5	THE PKWY	JUNIATA AVE	CIRCLE AVE	Local	307	32	14	19	77	8	Weak	9.4	8.9	5.8	10.0	8.7	9.8	10.0	10.0	7.2
546	4700	5	THIRD ST	3 ALY	CITY LIMITS	Local	93	49	56	53	29	15	Moderate	9.0	8.8	8.5	10.0	10.0	10.0	10.0	9.0	9.5

ED_006502_00000068-00155

City of Lancaster
Inventory and Condition Summary

Segment ID	Street No	Block No	Street Name	From Street	To Street	Classification	Length (ft)	Pavement Condition: Roughness Index (RI)	Surface Distress Index (SDI)	Pavement Condition Index (PCI)	Sum of Load Associated Deducts	Sum of Non-Load Associated Deducts	Strength	Distress Ratings: Rutting(ACP Only)	L&T Cracking Linear Cracking	Alligator Cracking Divided Slab / Blow Up	Map Cracking Corner Brk / D Crk	Edge Cracking Joint Spall / Sealant	DistortionsFaulting	Bleeding Polished Aggregate	Raveling Scaling / CAL	Patches Patching
549	4700	10	THIRD ST	6 ALY	3 ALY	Local	68	40	56	49	19	25	Strong	10.0	7.9	8.1	10.0	10.0	10.0	10.0	8.5	10.0
552	4700	15	THIRD ST	8 ALY	6 ALY	Local	231	33	60	50	19	21	Strong	10.0	8.2	8.1	10.0	10.0	10.0	10.0	8.8	10.0
553	4700	20	THIRD ST	PEARL ST	8 ALY	Local	152	39	64	54	26	10	Moderate	10.0	9.3	9.1	10.0	10.0	9.7	10.0	9.3	8.1
557	4700	25	THIRD ST	29 ALY	PEARL ST	Local	133	46	41	41	44	15	Moderate	8.5	9.1	8.0	9.7	10.0	10.0	10.0	8.9	8.8
558	4700	30	THIRD ST	4 ALY SW	29 ALY	Local	219	47	28	33	36	36	Strong	10.0	8.2	7.6	10.0	10.0	9.7	10.0	6.1	8.8
1169	4700	35	THIRD ST	31 ALY	4 ALY SW	Local	17	58	42	46	26	32	Strong	10.0	8.6	7.7	10.0	10.0	10.0	10.0	6.2	9.6
1313	4700	40	THIRD ST	RUBY ST	31 ALY	Local	116	37	37	36	38	25	Moderate	10.0	8.9	6.2	10.0	10.0	10.0	10.0	7.0	10.0
1822	4700	45	THIRD ST	42 ALY	RUBY ST	Local	132	77	91	86	0	9	Moderate	10.0	8.9	10.0	10.0	10.0	10.0	10.0	10.0	10.0
569	4700	50	THIRD ST	47 ALY	42 ALY	Local	307	58	68	63	26	6	Moderate	10.0	9.2	10.0	10.0	10.0	10.0	10.0	10.0	6.8
570	4700	55	THIRD ST	CORAL ST	47 ALY	Local	133	90	100	96	0	0	Moderate	10.0	10.0	10.0	10.0	10.0	10.0	10.0	10.0	10.0
1284	4700	60	THIRD ST	RODNEY ST	CORAL ST	Local	78	71	90	83	3	6	Moderate	10.0	9.2	10.0	10.0	10.0	10.0	10.0	10.0	9.6
1629	4700	65	THIRD ST	RODNEY ST EAST	RODNEY ST WEST	Local	47	73	72	71	22	6	Moderate	10.0	9.2	7.8	10.0	10.0	10.0	10.0	10.0	10.0
579	4700	70	THIRD ST	CRYSTAL ST	RODNEY ST	Local	224	54	46	48	42	12	Moderate	9.0	8.5	7.4	10.0	10.0	10.0	10.0	10.0	9.2
1298	4700	75	THIRD ST	MANOR ST	CRYSTAL ST	Local	242	47	36	38	51	13	Moderate	9.3	8.6	6.9	10.0	10.0	10.0	10.0	9.7	8.3
1988	4710	5	THOMAS M ARMSTRONG BLVD	W LIBERTY ST	LINCOLN ST	Local	614	88	97	93	0	3	Moderate	10.0	9.6	10.0	10.0	10.0	10.0	10.0	10.0	10.0
2284	4710	10	THOMAS M ARMSTRONG BLVD	LINCOLN ST	NORTH END	Local	686	89	98	94	0	3	Moderate	10.0	9.7	10.0	10.0	10.0	10.0	10.0	10.0	10.0
1611	4720	5	TOBACCO AVE	E FULTON ST	N SHIPPEN ST	Local	435	28	11	16	72	17	Moderate	6.7	9.5	6.5	10.0	10.0	9.8	10.0	7.6	9.5
876	4730	5	TOPAZ DR	HILTON DR	218 ALY	Local	146	69	88	81	0	12	Moderate	10.0	9.3	10.0	10.0	10.0	10.0	10.0	8.8	10.0
888	4730	10	TOPAZ DR	218 ALY	MARJORY TER	Local	140	70	89	82	0	11	Moderate	10.0	9.5	10.0	10.0	10.0	10.0	10.0	8.7	10.0
892	4730	15	TOPAZ DR	MARJORY TER	TOPAZ DR @TEE	Local	131	79	93	88	0	7	Moderate	10.0	9.6	10.0	10.0	10.0	10.0	10.0	9.3	10.0
1273	4730	20	TOPAZ DR	TOPAZ DR	TOPAZ DR @ CDS	Local	120	79	93	88	0	7	Moderate	10.0	9.6	10.0	10.0	10.0	10.0	10.0	9.3	10.0
1710	4740	5	UNION ST	CALVERT LN	CITY LIMITS	Local	261	69	88	81	5	6	Moderate	10.0	9.2	9.5	10.0	10.0	10.0	10.0	10.0	10.0
1685	4740	10	UNION ST	WINTHROP DR	CALVERT LN	Local	799	52	51	50	38	11	Moderate	8.1	8.7	8.3	10.0	10.0	10.0	10.0	10.0	9.6
824	4740	15	UNION ST	CHARLES RD	WINTHROP DR	Local	261	63	65	63	22	13	Moderate	7.7	8.6	10.0	10.0	10.0	10.0	10.0	9.6	10.0
907	4740	20	UNION ST	199 ALY	CHARLES RD	Local	149	56	63	59	0	37	Strong	10.0	7.8	10.0	10.0	10.0	10.0	10.0	6.4	10.0
905	4740	25	UNION ST	194 ALY	199 ALY	Local	33	61	62	61	23	15	Moderate	10.0	8.6	7.7	10.0	10.0	10.0	10.0	9.3	10.0
487	4740	30	UNION ST	EUCLID AVE	194 ALY	Local	580	53	21	30	56	23	Moderate	7.7	8.8	7.5	10.0	10.0	10.0	10.0	7.6	8.9
1062	4740	35	UNION ST	187 ALY	EUCLID AVE	Local	140	45	38	39	44	18	Moderate	8.8	8.2	7.7	10.0	10.0	10.0	10.0	9.3	8.8
870	4740	40	UNION ST	203 ALY	187 ALY	Local	131	51	21	30	59	20	Moderate	8.3	8.2	7.1	10.0	10.0	10.0	10.0	8.9	8.2
783	4740	45	UNION ST	HERSHEY AVE	203 ALY	Local	289	50	33	37	55	12	Moderate	8.3	8.9	7.1	10.0	10.0	10.0	10.0	9.3	8.8
1672	4740	50	UNION ST	160 ALY	HERSHEY AVE	Local	135	42	35	36	52	13	Moderate	6.1	9.0	10.0	10.0	10.0	10.0	10.0	9.2	8.1
1853	4740	55	UNION ST	HILTON DR	160 ALY	Local	288	68	57	59	31	12	Moderate	8.8	8.8	8.9	10.0	10.0	10.0	10.0	9.6	8.9
1605	4740	60	UNION ST	S PEARL ST	HILTON DR	Local	250	65	60	60	30	11	Moderate	8.4	8.6	8.6	10.0	10.0	10.0	10.0	10.0	10.0
700	4740	65	UNION ST	PROSPECT ST	S PEARL ST	Local	408	75	52	58	34	14	Moderate	9.7	8.5	7.1	10.0	10.0	9.7	10.0	9.7	10.0
784	4740	70	UNION ST	FAIRVIEW AVE	PROSPECT ST	Local	476	62	62	61	14	24	Moderate	10.0	8.1	10.0	10.0	10.0	10.0	10.0	8.4	8.2
1850	4740	75	UNION ST	LAUREL ST	FAIRVIEW AVE	Local	677	56	70	65	8	22	Strong	10.0	9.0	9.2	10.0	10.0	10.0	10.0	7.4	10.0
773	4740	80	UNION ST	NEW DORWART ST	LAUREL ST	Local	819	46	57	52	26	18	Moderate	8.5	9.0	9.3	10.0	10.0	10.0	10.0	8.2	9.4
1664	4740	85	UNION ST	99 ALY	NEW DORWART ST	Local	147	48	65	58	27	8	Moderate	7.2	9.9	10.0	10.0	10.0	10.0	10.0	8.7	10.0
404	4740	90	UNION ST	FILBERT ST	99 ALY	Local	379	68	87	80	6	8	Moderate	10.0	9.7	10.0	10.0	10.0	10.0	10.0	9.0	9.3
1067	4750	5	VINE ST	169 ALY	172 ALY	Local	151	39	32	33	58	10	Moderate	8.6	9.6	6.4	10.0	10.0	10.0	10.0	8.8	8.9
1849	4750	10	VINE ST	PROSPECT ST	169 ALY	Local	329	35	16	22	70	14	Moderate	6.9	9.1	7.7	10.0	10.0	10.0	10.0	8.8	7.8
1181	4750	15	VINE ST	FAIRVIEW AVE	PROSPECT ST	Local	475	56	76	68	8	16	Moderate	9.3	8.6	10.0	10.0	10.0	10.0	10.0	9.1	9.8
1395	4750	20	VINE ST	LAUREL ST	FAIRVIEW AVE	Local	678	58	70	65	16	14	Moderate	10.0	8.7	8.5	10.0	10.0	10.0	10.0	9.3	9.9
1177	4750	25	VINE ST	NEW DORWART ST	LAUREL ST	Local	838	60	78	71	14	8	Moderate	9.7	9.2	9.8	10.0	10.0	10.0	10.0	9.7	8.9
1207	4750	30	VINE ST	FILBERT ST	NEW DORWART ST	Local	553	51	71	64	15	13	Moderate	10.0	8.9	8.6	10.0	10.0	10.0	10.0	9.2	9.8
2293	4750	35	VINE ST	W STRAWBERRY ST	FILBERT ST	Local	725	63	81	74	13	6	Moderate	10.0	9.2	9.3	10.0	10.0	10.0	10.0	10.0	9.3
263	4760	5	VINE ST	S ARCH ST	W STRAWBERRY ST	Collector	306	63	80	73	19	1	Moderate	10.0	9.9	10.0	10.0	10.0	10.0	10.0	10.0	7.6
2070	4760	10	VINE ST	S WATER ST	S ARCH ST	Collector	277	85	95	91	5	0	Moderate	10.0	10.0	10.0	10.0	10.0	9.3	10.0	10.0	10.0
2069	4760	15	VINE ST	S PRINCE ST	S WATER ST	Collector	201	64	82	75	15	3	Moderate	10.0	9.7	10.0	10.0	10.0	9.2	10.0	10.0	8.8
302	4760	20	VINE ST	BEAVER ST	S PRINCE ST	Collector	296	71	90	83	6	3	Moderate	10.0	9.6	10.0	10.0	10.0	10.0	10.0	10.0	9.2
1363	4760	25	VINE ST	E VINE ST	BEAVER ST	Collector	296	54	75	67	16	9	Moderate	10.0	8.8	8.6	10.0	10.0	10.0	10.0	10.0	9.8
1764	4760	30	VINE ST	W VINE ST	S CHRISTIAN ST	Collector	286	69	88	81	4	8	Moderate	10.0	9.3	10.0	10.0	10.0	10.0	10.0	9.6	9.5
1385	4760	35	VINE ST	S CHRISTIAN ST	S DUKE ST	Collector	310	62	81	74	11	8	Moderate	10.0	9.2	8.9	10.0	10.0	10.0	10.0	9.8	10.0
1260	4760	40	VINE ST	S DUKE ST	OLD TRINITY PL	Collector	124	40	64	55	14	21	Strong	10.0	8.2	8.6	10.0	10.0	10.0	10.0	8.7	9.9
1406	4760	45	VINE ST	OLD TRINITY PL WEST	OLD TRINITY PL EAST	Collector	125	61	46	49	37	18	Moderate	10.0	8.6	8.2	10.0	10.0	10.0	10.0	8.7	7.7
967	4760	50	VINE ST	OLD TRINITY PL	CHURCH ST	Collector	373	61	53	54	30	18	Moderate	10.0	8.7	8.0	10.0	10.0	10.0	10.0	8.7	8.8

ED_006502_00000068-00156

City of Lancaster
Inventory and Condition Summary

Segment ID	Street No	Block No	Street Name	From Street	To Street	Classification	Length (ft)	Pavement Condition: Roughness Index (RI)	Surface Distress Index (SDI)	Pavement Condition Index (PCI)	Sum of Load Associated Deducts	Sum of Non-Load Associated Deducts	Strength	Distress Ratings: Rutting(ACP Only)	L&T Cracking Linear Cracking	Alligator Cracking Divided Slab / Blow Up	Map Cracking Corner Brk / D Crk	Edge Cracking Joint Spall / Sealant	DistortionsFaulting	Bleeding Polished Aggregate	Raveling Scaling / CAL	Patches Patching
2254	4770	5	VIRGINIA AVE	N WEST END AVE	RACE AVE	Local	699	60	79	72	8	13	Moderate	9.5	8.7	9.7	10.0	10.0	10.0	10.0	9.5	10.0
2062	3490	2	W MIFFLIN ST	HIGH ST	W STRAWBERRY ST	Local	177	64	89	80	4	8	Moderate	9.6	9.4	10.0	10.0	10.0	10.0	10.0	9.5	10.0
1709	4780	5	WABANK RD	CITY LIMITS NE	CITY LIMITS SW	Collector	213	90	99	95	1	0	Moderate	10.0	10.0	10.0	10.0	10.0	10.0	10.0	10.0	9.9
489	4790	5	WABANK RD	CHARLES RD	CITY LIMITS	Collector	238	87	96	92	0	4	Moderate	10.0	9.5	10.0	10.0	10.0	10.0	10.0	10.0	10.0
909	4790	10	WABANK RD	CITY LIMITS	CHARLES RD	Collector	16	68	87	80	12	1	Moderate	10.0	9.9	10.0	10.0	10.0	10.0	10.0	10.0	8.5
1447	4790	15	WABANK RD	CITY LIMITS NE	CITY LIMITS SW	Collector	307	72	36	46	50	14	Weak	7.6	8.2	7.6	10.0	10.0	9.5	10.0	10.0	10.0
446	4800	5	WABANK ST	EUCLID AVE	WABANK RD	Collector	269	55	46	48	37	17	Moderate	8.1	8.4	8.4	10.0	10.0	10.0	10.0	9.3	9.6
1857	4800	10	WABANK ST	HERSHEY AVE	EUCLID AVE	Collector	564	63	63	61	20	17	Moderate	10.0	8.2	8.3	10.0	10.0	10.0	10.0	9.6	9.5
25	4800	15	WABANK ST	160 ALY	HERSHEY AVE	Collector	136	59	66	62	20	14	Moderate	10.0	8.3	10.0	10.0	10.0	8.3	10.0	10.0	9.0
26	4800	20	WABANK ST	HILTON DR	160 ALY	Collector	175	62	61	60	23	16	Moderate	8.6	8.6	9.0	10.0	10.0	10.0	10.0	9.2	10.0
858	4800	25	WABANK ST	HILTON DR NE	HILTON DR SW	Collector	95	43	58	52	23	19	Moderate	10.0	8.3	8.5	10.0	10.0	10.0	10.0	9.1	9.0
17	4800	30	WABANK ST	156 ALY	HILTON DR	Collector	49	47	61	55	17	22	Strong	10.0	8.0	8.3	10.0	10.0	10.0	10.0	9.0	10.0
16	4800	35	WABANK ST	S PEARL ST	156 ALY	Collector	140	86	58	66	24	18	Moderate	10.0	8.4	8.0	10.0	10.0	10.0	10.0	9.1	9.4
13	4800	40	WABANK ST	158 ALY	S PEARL ST	Collector	340	73	68	69	18	14	Moderate	10.0	8.4	8.4	10.0	10.0	10.0	10.0	9.8	9.8
11	4800	45	WABANK ST	154 ALY	158 ALY	Collector	20	66	77	73	14	9	Moderate	10.0	8.9	8.6	10.0	10.0	10.0	10.0	10.0	9.9
1147	4800	50	WABANK ST	PROSPECT ST	154 ALY	Collector	119	90	100	96	0	0	Moderate	10.0	10.0	10.0	10.0	10.0	10.0	10.0	10.0	10.0
809	4800	55	WABANK ST	131 ALY	PROSPECT ST	Collector	117	44	56	50	32	12	Moderate	10.0	8.7	8.6	10.0	10.0	10.0	10.0	9.7	7.8
803	4800	60	WABANK ST	130 ALY	131 ALY	Collector	44	73	54	59	34	11	Moderate	10.0	9.0	8.4	10.0	10.0	10.0	10.0	9.4	7.7
1226	4800	65	WABANK ST	130 ALY NE	130 ALY SW	Collector	149	76	38	49	37	26	Moderate	10.0	8.3	7.7	10.0	10.0	10.0	10.0	7.8	8.3
1203	4800	70	WABANK ST	134 ALY	130 ALY	Collector	47	85	66	71	24	10	Weak	10.0	8.7	8.0	10.0	10.0	10.0	10.0	10.0	9.5
181	4800	75	WABANK ST	FAIRVIEW AVE	134 ALY	Collector	119	85	41	54	43	16	Weak	10.0	8.0	7.3	10.0	10.0	7.6	10.0	10.0	10.0
1700	4800	80	WABANK ST	BRANDON CT	FAIRVIEW AVE	Collector	306	76	61	65	19	19	Moderate	10.0	8.0	8.2	10.0	10.0	10.0	10.0	9.4	9.8
770	4800	85	WABANK ST	HAZEL ST	BRANDON CT	Collector	416	88	68	74	16	15	Moderate	10.0	8.4	8.6	10.0	10.0	10.0	10.0	9.5	9.7
1808	4810	5	WALNUT ST	N WEST END AVE	RACE AVE	Arterial	706	90	100	96	0	0	Moderate	10.0	10.0	10.0	10.0	10.0	10.0	10.0	10.0	10.0
343	4810	10	WALNUT ST	N WEST END AVE EAST	N WEST END AVE WEST	Arterial	31	90	100	96	0	0	Moderate	10.0	10.0	10.0	10.0	10.0	10.0	10.0	10.0	10.0
1350	4810	15	WALNUT ST	COLLEGE AVE	N WEST END AVE	Arterial	562	90	100	96	0	0	Moderate	10.0	10.0	10.0	10.0	10.0	10.0	10.0	10.0	10.0
1351	4810	20	WALNUT ST	ELM ST	COLLEGE AVE	Arterial	225	59	56	55	28	16	Moderate	10.0	8.6	8.5	10.0	10.0	8.1	10.0	9.2	10.0
349	4810	25	WALNUT ST	NEVIN ST	ELM ST	Arterial	442	62	54	54	30	17	Moderate	10.0	8.5	8.1	10.0	10.0	9.7	10.0	9.1	9.0
1126	4810	30	WALNUT ST	N PINE ST	NEVIN ST	Arterial	366	55	44	45	45	12	Moderate	8.6	8.5	8.4	10.0	10.0	10.0	10.0	10.0	8.1
614	4810	35	WALNUT ST	N MARY ST	N PINE ST	Arterial	357	56	54	53	34	12	Moderate	10.0	8.5	8.0	10.0	10.0	10.0	10.0	10.0	8.3
341	4810	40	WALNUT ST	LANCASTER AVE	N MARY ST	Arterial	278	63	46	50	41	12	Moderate	10.0	8.6	7.3	10.0	10.0	10.0	10.0	9.8	8.3
339	4810	45	WALNUT ST	N CHARLOTTE ST	LANCASTER AVE	Arterial	289	45	38	39	46	16	Moderate	8.1	8.1	8.2	10.0	10.0	10.0	10.0	9.9	8.8
331	4810	50	WALNUT ST	N CONCORD ST	N CHARLOTTE ST	Arterial	307	66	54	57	36	10	Moderate	9.8	8.7	7.0	10.0	10.0	10.0	10.0	10.0	9.6
1249	4810	55	WALNUT ST	N MULBERRY ST	N CONCORD ST	Arterial	286	70	63	64	20	17	Moderate	9.2	7.9	8.9	10.0	10.0	10.0	10.0	10.0	9.8
327	4810	60	WALNUT ST	N ARCH ST	N MULBERRY ST	Arterial	289	76	54	59	22	25	Moderate	10.0	6.9	8.0	10.0	10.0	10.0	9.7	10.0	10.0
1010	4810	65	WALNUT ST	N WATER ST	N ARCH ST	Arterial	276	49	27	33	54	19	Moderate	8.2	7.7	6.7	10.0	10.0	10.0	10.0	10.0	9.5
227	4810	70	WALNUT ST	N PRINCE ST	N WATER ST	Arterial	198	47	21	28	63	17	Moderate	6.7	7.9	7.1	10.0	10.0	10.0	10.0	10.0	9.8
1008	4810	75	WALNUT ST	N MARKET ST	N PRINCE ST	Arterial	282	41	17	23	74	9	Weak	5.8	8.9	8.5	10.0	10.0	8.6	10.0	10.0	8.8
225	4810	80	WALNUT ST	E WALNUT ST	N MARKET ST	Arterial	293	53	30	36	60	10	Weak	7.9	8.9	7.2	10.0	10.0	10.0	10.0	9.8	8.4
221	4810	85	WALNUT ST	W WALNUT ST	N CHRISTIAN ST	Arterial	285	33	21	24	68	11	Moderate	5.8	8.8	8.8	10.0	10.0	8.9	10.0	9.9	8.9
217	4810	90	WALNUT ST	N CHRISTIAN ST	N DUKE ST	Arterial	286	56	53	52	43	4	Weak	7.9	9.5	8.9	10.0	10.0	10.0	9.7	10.0	8.7
1098	4810	95	WALNUT ST	N DUKE ST	N CHERRY ST	Arterial	282	55	41	44	49	10	Moderate	7.8	9.0	9.1	10.0	10.0	9.4	9.0	9.6	8.8
214	4810	100	WALNUT ST	N CHERRY ST	N LIME ST	Arterial	368	64	61	60	31	9	Moderate	9.2	9.3	9.4	10.0	10.0	10.0	10.0	9.4	7.9
1096	4810	105	WALNUT ST	N LIME ST	N SHIPPEN ST	Arterial	585	63	35	42	56	10	Weak	6.6	8.9	9.2	10.0	10.0	9.2	9.9	9.8	8.8
1805	4810	110	WALNUT ST	N SHIPPEN ST	N PLUM ST	Arterial	633	53	45	100	45	11	Moderate	6.3	8.7	9.6	10.0	10.0	9.8	10.0	10.0	9.4
1804	4810	115	WALNUT ST	N PLUM ST	N ANN ST	Arterial	709	64	59	100	30	11	Moderate	9.1	8.6	7.9	10.0	10.0	9.9	10.0	10.0	10.0
1333	4810	120	WALNUT ST	N ANN ST	N MARSHALL ST	Arterial	398	64	80	74	9	10	Moderate	10.0	8.7	10.0	10.0	10.0	10.0	10.0	10.0	8.8
835	4810	125	WALNUT ST	N MARSHALL ST	N FRANKLIN ST	Arterial	546	71	89	82	4	7	Moderate	10.0	9.1	9.6	10.0	10.0	10.0	10.0	10.0	10.0
1600	4810	130	WALNUT ST	N FRANKLIN ST	N RESERVOIR ST	Arterial	546	62	70	66	20	10	Moderate	9.5	8.8	8.9	10.0	10.0	9.7	10.0	10.0	9.8
1651	4810	135	WALNUT ST	N RESERVOIR ST	N BROAD ST	Arterial	577	88	97	93	1	2	Moderate	10.0	9.8	10.0	10.0	10.0	9.8	10.0	10.0	10.0
1234	4810	140	WALNUT ST	N BROAD ST	MCCASKEY AVE	Arterial	554	63	61	60	32	7	Moderate	9.0	9.2	9.2	10.0	10.0	9.0	10.0	9.9	9.1
1802	4810	145	WALNUT ST	MCCASKEY AVE	RANCK AVE	Arterial	704	86	76	78	13	12	Moderate	10.0	8.7	10.0	10.0	10.0	10.0	7.4	9.8	9.9
490	4810	150	WALNUT ST	RANCK AVE	CITY LIMITS	Arterial	1,031	100	90	93	0	10	Moderate	10.0	8.3	10.0	10.0	10.0	10.0	9.2	10.0	10.0
1452	4820	5	WALNUT ST	GROFFTOWN RD	CITY LIMITS	Arterial	1,089	95	90	91	0	10	Moderate	10.0	8.9	10.0	10.0	10.0	10.0	7.3	9.8	10.0
2267	4830	5	WALNUT ST	CITY LIMITS	PLEASURE RD	Arterial	609	87	89	88	0	11	Moderate	10.0	9.1	10.0	10.0	10.0	10.0	5.7	9.7	10.0
927	4830	10	WALNUT ST	PLEASURE RD	CITY LIMITS	Arterial	211	96	84	87	0	16	Moderate	10.0	7.6	10.0	10.0	10.0	10.0	10.0	9.3	10.0

ED_006502_00000068-00157

City of Lancaster
Inventory and Condition Summary

Segment ID	Street No	Block No	Street Name	From Street	To Street	Classification	Length (ft)	Pavement Condition: Roughness Index (RI)	Surface Distress Index (SDI)	Pavement Condition Index (PCI)	Sum of Load Associated Deducts	Sum of Non-Load Associated Deducts	Strength	Distress Ratings: Rutting(ACP Only)	L&T Cracking Linear Cracking	Alligator Cracking Divided Slab / Blow Up	Map Cracking Corner Brk / D Crk	Edge Cracking Joint Spall / Sealant	DistortionsFaulting	Bleeding Polished Aggregate	Raveling Scaling / CAL	Patches Patching
2264	4840	5	WALNUT ST	PLEASURE RD	CITY LIMITS	Arterial	249	96	89	91	0	11	Moderate	10.0	8.6	10.0	10.0	10.0	10.0	7.9	9.7	10.0
2269	4840	10	WALNUT ST	CITY LIMITS	PLEASURE RD	Arterial	593	81	85	83	1	14	Moderate	10.0	9.2	10.0	10.0	9.7	10.0	2.1	9.7	10.0
2265	4850	5	WALNUT ST	CITY LIMITS	ROUTE 30 E TO E WALNUT ST RAMP	Arterial	918	83	89	86	0	11	Moderate	10.0	8.7	10.0	10.0	10.0	10.0	5.8	10.0	10.0
2266	4850	10	WALNUT ST	ROUTE 30 E TO E WALNUT ST RAMP	E WALNUT ST @WYE	Arterial	280	93	86	88	0	14	Moderate	10.0	8.5	10.0	10.0	10.0	10.0	4.5	10.0	10.0
692	4850	15	WALNUT ST	E WALNUT ST @WYE	ROUTE 30 E	Arterial	155	88	91	89	0	9	Moderate	10.0	9.0	10.0	10.0	10.0	10.0	6.1	10.0	10.0
1012	4860	5	WALNUT ST	ROUTE 30 E TO E WALNUT ST RAMP	E WALNUT ST @WYE	Arterial	271	93	93	92	0	7	Moderate	10.0	8.9	10.0	10.0	10.0	10.0	8.9	10.0	10.0
693	4870	5	WALNUT ST	ROUTE 30 E	CITY LIMITS	Arterial	20	87	96	93	0	4	Moderate	10.0	9.3	10.0	10.0	10.0	10.0	10.0	10.0	10.0
1229	4880	5	WALNUT ST	CITY LIMITS	ROUTE 30 E TO E WALNUT ST RAMP	Arterial	918	84	89	87	0	11	Moderate	10.0	8.7	10.0	10.0	10.0	10.0	6.1	10.0	10.0
2201	4890	5	WALTER AVE	PUTNAM DR	ABBAS AVE	Local	407	69	59	61	28	14	Moderate	10.0	8.7	7.2	10.0	10.0	10.0	10.0	9.4	10.0
1199	4900	5	WARBLER RD	BLUEBIRD DR	CHICKADEE RD	Local	772	86	96	92	2	3	Moderate	10.0	9.7	10.0	10.0	9.6	10.0	10.0	10.0	10.0
984	4910	5	WASHINGTON ST	S CHRISTIAN ST	JOHN HOFF PL	Local	160	50	44	45	41	16	Moderate	9.6	9.2	7.4	10.0	10.0	10.0	10.0	8.3	8.6
983	4910	10	WASHINGTON ST	JOHN HOFF PL	S DUKE ST	Local	152	37	37	36	38	25	Moderate	9.4	9.4	7.3	10.0	10.0	10.0	10.0	6.3	9.4
2057	4920	5	WATCH AVE	N WEST END AVE EAST	N WEST END AVE WEST	Local	35	34	60	50	30	10	Moderate	8.9	9.5	8.1	10.0	10.0	10.0	10.0	8.9	10.0
1524	4920	10	WATCH AVE	HAGER ALY	N WEST END AVE	Local	553	52	64	58	30	6	Moderate	9.3	9.4	8.3	10.0	10.0	10.0	10.0	9.8	9.2
1266	4930	5	WATER ST	HAZEL ST	SEYMOUR ST	Local	1,152	72	84	79	16	0	Weak	8.4	10.0	10.0	10.0	10.0	10.0	10.0	10.0	9.9
1964	4940	5	WATER ST	W STRAWBERRY ST	CONESTOGA ST	Local	605	87	88	87	0	12	Moderate	10.0	8.6	10.0	10.0	10.0	10.0	10.0	9.8	10.0
703	4940	10	WATER ST	W VINE ST	W STRAWBERRY ST	Local	572	78	87	84	7	6	Moderate	10.0	9.3	9.8	10.0	10.0	10.0	10.0	10.0	9.4
2007	4940	15	WATER ST	W MIFFLIN ST	W VINE ST	Local	294	87	96	92	2	2	Moderate	10.0	10.0	10.0	10.0	10.0	10.0	10.0	9.7	9.7
2006	4940	20	WATER ST	N WATER ST	W MIFFLIN ST	Local	297	86	95	91	0	5	Moderate	10.0	10.0	10.0	10.0	10.0	10.0	10.0	9.2	10.0
2051	4940	25	WATER ST	S WATER ST	W GRANT ST	Local	286	30	57	47	26	17	Strong	10.0	8.3	10.0	10.0	10.0	10.0	9.9	9.5	6.7
2049	4940	30	WATER ST	W GRANT ST	W ORANGE ST	Local	298	39	63	54	26	11	Moderate	10.0	8.6	8.8	10.0	10.0	10.0	10.0	10.0	8.2
2332	4940	35	WATER ST	W ORANGE ST	W MARION ST	Local	293	59	78	71	16	5	Moderate	9.8	9.3	9.6	10.0	10.0	10.0	10.0	10.0	8.6
964	4940	40	WATER ST	W MARION ST	W CHESTNUT ST	Local	299	56	76	68	10	13	Moderate	10.0	8.8	9.4	10.0	10.0	10.0	10.0	9.3	9.5
2329	4940	45	WATER ST	W CHESTNUT ST	W FULTON ST	Local	462	70	42	50	37	21	Moderate	9.0	8.3	7.6	10.0	10.0	10.0	10.0	8.7	9.5
329	4940	50	WATER ST	W FULTON ST	W WALNUT ST	Local	126	45	54	50	24	22	Moderate	10.0	7.9	7.6	10.0	10.0	10.0	10.0	9.0	10.0
2327	4940	55	WATER ST	W WALNUT ST	W LEMON ST	Local	581	60	73	68	15	12	Moderate	10.0	8.9	8.9	10.0	10.0	10.0	10.0	9.5	9.5
198	4940	60	WATER ST	W LEMON ST	W JAMES ST	Local	596	50	55	52	30	14	Moderate	8.8	8.4	8.5	9.9	10.0	10.0	10.0	9.8	9.5
115	4940	65	WATER ST	W JAMES ST	HARRISBURG AVE	Local	114	57	50	51	33	17	Moderate	7.9	8.3	8.7	10.0	10.0	10.0	10.0	9.4	10.0
1328	4950	5	WATER ST	W ROSS ST	W LIBERTY ST	Local	410	52	39	42	43	17	Moderate	9.4	8.9	6.5	10.0	10.0	10.0	10.0	8.4	9.6
1573	4950	10	WATER ST	W LIBERTY ST	CITY LIMITS	Local	180	49	39	41	30	31	Strong	10.0	8.7	7.0	10.0	10.0	10.0	10.0	6.4	10.0
912	4960	5	WEST END AVE	16 ALY	CITY LIMITS	Arterial	31	90	100	96	0	0	Moderate	10.0	10.0	10.0	10.0	10.0	10.0	10.0	10.0	10.0
2218	4960	10	WEST END AVE	CITY LIMITS	HERSHEY AVE	Arterial	143	63	81	74	18	0	Moderate	10.0	10.0	10.0	10.0	9.3	10.0	10.0	10.0	8.1
2219	4960	15	WEST END AVE	CITY LIMITS	HERSHEY AVE	Arterial	99	33	57	47	43	0	Moderate	5.4	10.0	10.0	10.0	10.0	10.0	10.0	10.0	10.0
277	4970	5	WEST END AVE	OCEAN AVE	CITY LIMITS	Arterial	48	64	74	69	26	0	Weak	10.0	10.0	7.4	10.0	10.0	10.0	10.0	10.0	10.0
2066	4970	10	WEST END AVE	ELM AVE	OCEAN AVE	Arterial	65	43	41	40	46	13	Moderate	7.5	8.4	7.8	10.0	10.0	10.0	10.0	10.0	10.0
2065	4970	15	WEST END AVE	SECOND ST	ELM AVE	Arterial	158	50	12	23	66	22	Moderate	7.4	7.3	5.9	10.0	10.0	10.0	10.0	10.0	10.0
2089	4970	20	WEST END AVE	EDGEWOOD AVE	SECOND ST	Arterial	147	50	25	32	54	21	Moderate	7.7	7.4	7.5	10.0	10.0	9.0	10.0	10.0	10.0
2227	4970	25	WEST END AVE	FIRST ST	EDGEWOOD AVE	Arterial	295	45	16	24	73	11	Weak	7.1	8.6	6.3	10.0	10.0	8.8	10.0	10.0	10.0
519	4970	30	WEST END AVE	LAKE ST	FIRST ST	Arterial	182	55	20	30	60	21	Moderate	8.6	7.4	5.8	10.0	10.0	9.3	10.0	10.0	10.0
510	4970	35	WEST END AVE	N WEST END AVE	LAKE ST	Arterial	261	62	44	48	47	9	Weak	9.1	8.9	6.3	10.0	10.0	10.0	10.0	10.0	9.8
2138	4970	40	WEST END AVE	S WEST END AVE	WATCH AVE	Arterial	405	47	33	35	50	17	Moderate	8.3	8.2	6.7	10.0	10.0	10.0	10.0	9.5	9.9
2052	4970	45	WEST END AVE	WATCH AVE	WHEATLAND AVE	Arterial	126	74	83	79	4	13	Moderate	10.0	8.9	10.0	10.0	10.0	10.0	10.0	9.3	9.5
2053	4970	50	WEST END AVE	WHEATLAND AVE	MARIETTA AVE	Arterial	276	61	40	45	49	11	Weak	8.2	9.2	6.8	10.0	10.0	10.0	10.0	9.1	10.0
374	4970	55	WEST END AVE	MARIETTA AVE	W WALNUT ST	Arterial	537	68	48	53	37	15	Moderate	10.0	8.5	6.9	10.0	10.0	10.0	10.0	9.4	9.3
2042	4970	60	WEST END AVE	W WALNUT ST	VIRGINIA AVE	Arterial	309	60	19	31	66	15	Weak	8.6	8.7	5.1	10.0	10.0	10.0	10.0	9.2	9.5
2043	4970	65	WEST END AVE	VIRGINIA AVE	BUCHANAN AVE	Arterial	336	48	19	27	62	19	Moderate	8.6	8.2	6.4	10.0	10.0	10.0	10.0	9.2	8.4
1939	4970	70	WEST END AVE	VIRGINIA AVE	BUCHANAN AVE	Arterial	332	53	47	47	38	15	Moderate	8.3	8.3	8.5	10.0	10.0	10.0	10.0	9.6	9.1
2133	4970	75	WEST END AVE	W WALNUT ST	VIRGINIA AVE	Arterial	308	67	43	49	40	17	Moderate	8.1	8.5	8.4	10.0	10.0	10.0	10.0	9.0	9.3
1942	4970	80	WEST END AVE	MARIETTA AVE	W WALNUT ST	Arterial	525	61	48	50	39	13	Moderate	10.0	9.0	6.5	10.0	10.0	10.0	10.0	9.1	9.5
394	4970	85	WEST END AVE	WHEATLAND AVE	MARIETTA AVE	Arterial	292	47	6	19	83	10	Weak	5.4	9.2	6.6	10.0	10.0	10.0	10.0	9.3	9.3
2056	4970	90	WEST END AVE	WATCH AVE	WHEATLAND AVE	Arterial	123	49	4	18	78	18	Weak	5.5	8.4	7.7	10.0	10.0	9.1	10.0	9.0	9.3
2055	4970	95	WEST END AVE	S WEST END AVE	WATCH AVE	Arterial	410	39	11	19	71	18	Moderate	6.6	8.5	6.9	10.0	10.0	9.6	10.0	8.9	9.5
2118	4970	100	WEST END AVE	N WEST END AVE	LAKE ST	Arterial	262	55	17	28	72	11	Weak	8.2	8.6	7.7	10.0	10.0	6.6	10.0	10.0	9.0
2117	4970	105	WEST END AVE	LAKE ST	FIRST ST	Arterial	168	51	6	19	80	14	Weak	6.9	8.2	8.1	10.0	10.0	7.2	10.0	10.0	8.6
2226	4970	110	WEST END AVE	FIRST ST	EDGEWOOD AVE	Local	305	57	9	24	71	20	Weak	8.1	7.5	7.9	10.0	10.0	10.0	10.0	10.0	6.0
2114	4970	115	WEST END AVE	EDGEWOOD AVE	SECOND ST	Arterial	156	66	43	49	43	14	Moderate	8.0	8.3	7.6	10.0	10.0	10.0	10.0	10.0	10.0

ED_006502_00000068-00158

City of Lancaster
Inventory and Condition Summary

								Pavement Condition						Distress Ratings								
Segment ID	Street No	Block No	Street Name	From Street	To Street	Classification	Length (ft)	Roughness Index (RI)	Surface Distress Index (SDI)	Pavement Condition Index (PCI)	Sum of Load Associated Deducts	Sum of Non-Load Associated Deducts	Strength	Rutting(ACP Only)	L&T Cracking Linear Cracking	Alligator Cracking Divided Slab / Blow Up	Map Cracking Corner Brk / D Crk	Edge Cracking Joint Spall / Sealant	DistortionsFaulting	Bleeding Polished Aggregate	Raveling Scaling / CAL	Patches Patching
2115	4970	120	WEST END AVE	SECOND ST	ELM AVE	Arterial	146	49	35	37	55	11	Moderate	8.1	8.7	7.1	10.0	10.0	10.0	10.0	10.0	9.0
2116	4970	125	WEST END AVE	ELM AVE	CITY LIMITS	Arterial	34	31	22	24	66	12	Moderate	7.7	8.5	7.3	10.0	10.0	8.1	10.0	10.0	9.5
1242	4980	5	WHEATLAND AVE	N WEST END AVE	CITY LIMITS	Local	695	57	68	63	18	14	Moderate	10.0	8.4	8.2	10.0	10.0	10.0	10.0	9.8	10.0
526	4990	5	WHITE OWL ALY	S CHRISTIAN ST	E STRAWBERRY ST	Alley	592	77	92	86	4	4	Moderate	10.0	10.0	10.0	10.0	9.6	9.6	10.0	9.3	10.0
2352	5000	5	WHITTIER LN	CHAUCER LN	TENNYSON DR	Local	907	41	26	29	50	25	Moderate	8.7	8.3	7.0	10.0	10.0	10.0	10.0	8.0	9.0
663	5000	10	WHITTIER LN	BUTTERCUP RD	CHAUCER LN	Local	410	47	36	38	48	16	Moderate	9.1	8.3	6.4	10.0	10.0	10.0	10.0	9.4	9.7
599	5000	15	WHITTIER LN	SHELLY RD	BUTTERCUP RD	Local	641	52	47	47	45	9	Moderate	8.6	9.1	7.0	10.0	10.0	10.0	10.0	9.8	9.9
2146	5010	5	WIKER AVE	CITY LIMITS WEST	CITY LIMITS EAST	Local	74	90	100	96	0	0	Moderate	10.0	10.0	10.0	10.0	10.0	10.0	10.0	10.0	10.0
2145	5010	10	WIKER AVE	CITY LIMITS WEST	CITY LIMITS EAST	Local	119	84	95	90	0	5	Moderate	10.0	9.4	10.0	10.0	10.0	10.0	10.0	10.0	10.0
2144	5010	15	WIKER AVE	CITY LIMITS WEST	CITY LIMITS EAST	Local	79	88	97	93	3	0	Moderate	10.0	10.0	10.0	10.0	9.2	10.0	10.0	10.0	10.0
1312	5020	5	WIKER AVE	CITY LIMITS	TENNYSON DR	Local	234	90	100	96	0	0	Moderate	10.0	10.0	10.0	10.0	10.0	10.0	10.0	10.0	10.0
777	5030	5	WILLIAM LN	PUTNAM DR	ABBAS AVE	Local	410	89	98	94	1	1	Moderate	10.0	10.0	10.0	10.0	10.0	9.8	10.0	9.8	10.0
1950	5040	5	WINTHROP DR	CALVERT LN	CITY LIMITS	Local	257	38	37	36	51	13	Moderate	10.0	8.4	5.7	10.0	10.0	9.7	10.0	10.0	9.2
1949	5040	10	WINTHROP DR	CALVERT LN NW	CALVERT LN SE	Local	47	18	42	33	43	15	Moderate	8.2	8.1	7.6	10.0	10.0	10.0	10.0	10.0	9.8
1948	5040	15	WINTHROP DR	UNION ST	CALVERT LN	Local	275	27	56	45	29	15	Moderate	10.0	8.3	8.0	10.0	10.0	9.5	10.0	9.9	9.3
1947	5040	20	WINTHROP DR	WINTHROP DR @TEE	UNION ST	Local	215	29	23	24	67	10	Moderate	8.4	9.5	6.1	10.0	10.0	10.0	10.0	8.9	8.3
1946	5050	5	WINTHROP DR	WINTHROP DR EAST	WINTHROP DR @TEE	Local	13	36	31	31	49	21	Moderate	10.0	8.5	6.4	10.0	10.0	10.0	10.0	8.4	8.4
765	5060	5	WISE AVE	LAFAYETTE ST	HIGH ST	Local	365	57	65	61	22	13	Moderate	10.0	9.1	8.2	10.0	10.0	10.0	10.0	8.8	9.5
933	5070	5	WOODDUCK RD	BLUEBIRD DR	GOLDFINCH RD	Local	628	76	88	83	2	11	Moderate	10.0	8.9	10.0	10.0	9.6	10.0	10.0	9.7	10.0
320	5080	5	WOODTHRUSH CIR	WOODTHRUSH CIR @WYE	HARRISBURG PIKE	Local	126	90	100	96	0	0	Moderate	10.0	10.0	10.0	10.0	10.0	10.0	10.0	10.0	10.0
334	5080	10	WOODTHRUSH CIR	WOODTHRUSH CIR @WYE	WOODTHRUSH CIR @WYE	Local	831	88	97	93	2	1	Moderate	10.0	9.8	10.0	10.0	9.5	10.0	10.0	10.0	10.0
2310	5090	5	WOODTHRUSH CIR	WOODTHRUSH CIR @WYE	WOODTHRUSH CIR @WYE	Local	1,092	89	98	94	2	0	Moderate	10.0	10.0	10.0	10.0	9.7	9.8	10.0	10.0	10.0
634	5090	10	WOODTHRUSH CIR	WOODTHRUSH CIR @WYE	GOLDFINCH RD	Local	136	66	85	78	13	2	Moderate	10.0	10.0	8.7	10.0	10.0	10.0	10.0	9.6	10.0
1220	5100	5	WOODWARD ST	S CHRISTIAN ST	E STRAWBERRY ST	Local	592	58	78	70	18	5	Moderate	9.2	9.8	10.0	10.0	9.8	10.0	10.0	9.4	8.9
1541	5110	5	ZOOK AVE	REYNOLDS AVE	E FREDERICK ST	Local	349	51	70	63	28	2	Moderate	8.7	9.7	10.0	10.0	10.0	10.0	10.0	10.0	8.0

ED_006502_00000068-00159