US Department of the Interior
Bureau of Safety and Environmental Enforcement/
Bureau of Ocean Energy Management
Pacific OCS Region

Updated November, 2018

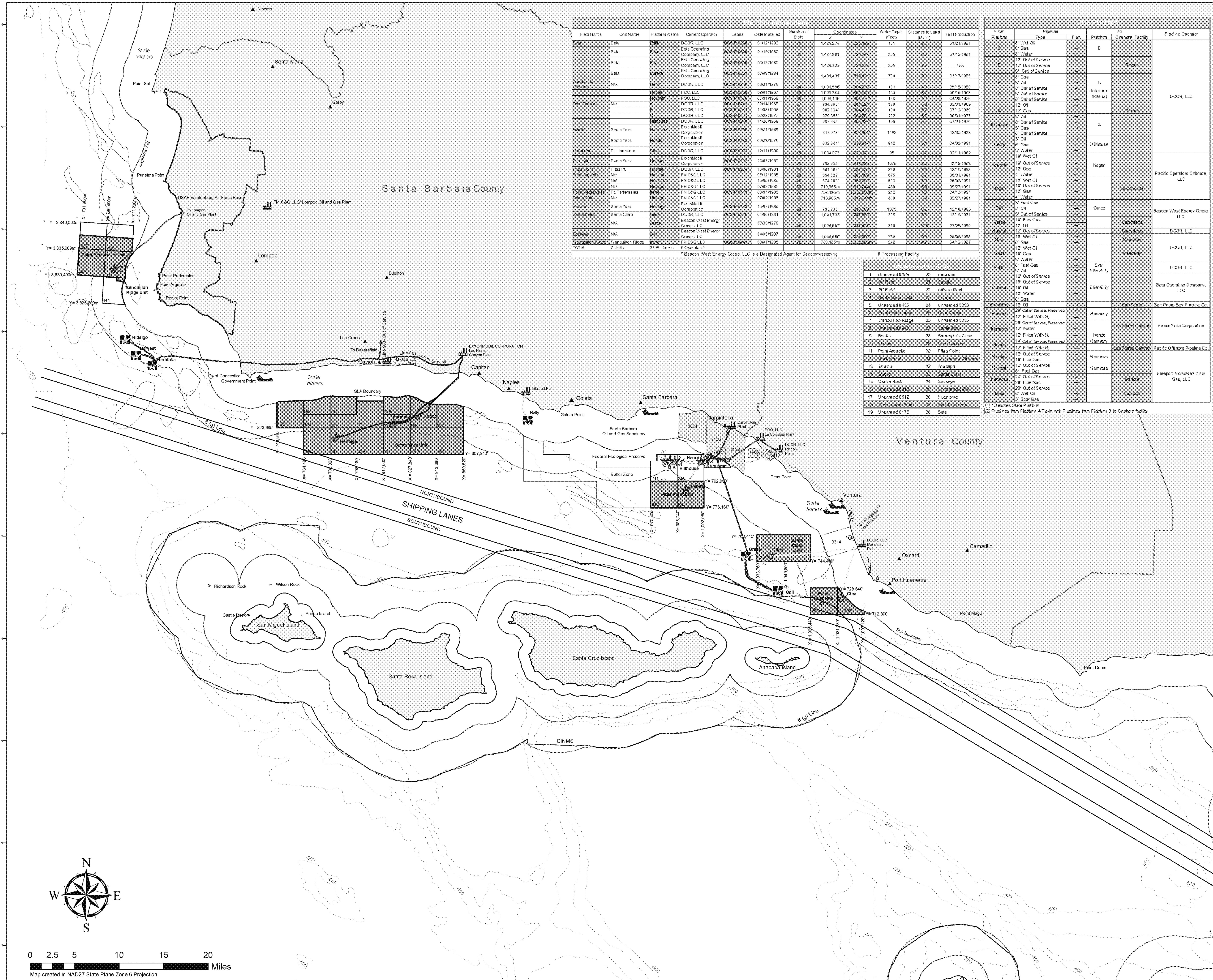

Platform Information

Field Name	Unit Name	Platform Name	Current Operator	Lease	Date Installed	Number of Slots	Coordinates X	Coordinates Y	Water Depth (Feet)	Distance to Land (Miles)	First Production
Beta	Beta	Edith	DCOR, LLC	OCS-P 0296	01/12/1983	70	1,424,274'	525,198'	161	8.5	01/21/1984
	Beta	Ellen	Beta Operating Company, LLC	OCS-P 0300	01/15/1980	80	1,427,981'	520,247'	265	8.6	01/13/1981
	Beta	Elly	Beta Operating Company, LLC	OCS-P 0300	03/12/1980	#	1,428,333'	520,518'	255	8.6	N/A
	Beta	Eureka	Beta Operating Company, LLC	OCS-P 0301	07/08/1984	60	1,431,431'	513,421'	700	9.0	03/17/1985
Carpinteria Offshore	N/A	Henry	DCOR, LLC	OCS-P 0240	08/31/1979	24	1,000,596'	804,219'	173	4.3	05/15/1980
		Hogan	PCO, LLC	OCS-P 0166	09/01/1967	66	1,006,354'	805,646'	154	3.7	06/10/1968
		Houchin	PCO, LLC	OCS-P 0166	07/01/1968	60	1,003,115'	804,772'	163	4.1	04/28/1969
Dos Cuadras	N/A	A	DCOR, LLC	OCS-P 0241	09/14/1968	57	984,865'	804,224'	188	5.8	03/03/1969
		B	DCOR, LLC	OCS-P 0241	11/08/1968	63	982,134'	804,478'	190	5.7	07/19/1969
		C	DCOR, LLC	OCS-P 0241	02/28/1977	60	979,355'	804,781'	192	5.7	08/01/1977
		Hillhouse	DCOR, LLC	OCS-P 0240	11/26/1969	60	987,642'	803,337'	190	5.5	07/21/1970
Hondo	Santa Ynez	Harmony	ExxonMobil Corporation	OCS-P 0190	06/21/1989	60	817,978'	826,364'	1198	6.4	12/30/1993
	Santa Ynez	Hondo	ExxonMobil Corporation	OCS-P 0188	06/23/1976	28	832,341'	830,247'	842	5.1	04/02/1981
Hueneme	Pt. Hueneme	Gina	DCOR, LLC	OCS-P 0202	12/11/1980	15	1,064,073'	723,121'	95	3.7	02/11/1982
Pescado	Santa Ynez	Heritage	ExxonMobil Corporation	OCS-P 0182	10/07/1989	60	783,935'	818,289'	1075	8.2	12/19/1993
Pitas Point	Pitas Pt.	Habitat	DCOR, LLC	OCS-P 0234	10/08/1981	24	991,594'	787,530'	290	7.8	12/15/1983
Point Arguello	N/A	Harvest	FM O&G LLC		06/12/1985	50	564,622'	886,189'	675	6.7	06/03/1991
	N/A	Hermosa	FM O&G LLC		10/05/1985	48	574,783'	860,783'	603	6.8	06/09/1991
	N/A	Hidalgo	FM O&G LLC		07/02/1986	56	710,965m	3,819,244m	430	5.9	05/27/1991
Point Pedernales	Pt. Pedernales	Irene	FM O&G LLC	OCS-P 0441	08/07/1985	72	708,185m	3,832,208m	242	4.7	04/13/1987
Rocky Point	N/A	Hidalgo	FM O&G LLC		07/02/1986	56	710,965m	3,819,244m	430	5.9	05/27/1991
Sacate	Santa Ynez	Heritage	ExxonMobil Corporation	OCS-P 0182	10/07/1989	60	783,935'	818,289'	1075	8.2	12/18/1993
Santa Clara	Santa Clara	Gilda	DCOR, LLC	OCS-P 0216	01/06/1981	96	1,041,733'	747,089'	205	8.8	12/19/1981
	N/A	Grace	Beacon West Energy Group, LLC		07/30/1979	48	1,026,807'	747,437'	318	12.5	07/25/1980
Sockeye	N/A	Gail	Beacon West Energy Group, LLC		04/05/1987	36	1,046,650'	725,890'	739	9.9	08/08/1988
Tranquillon Ridge	Tranquillon Ridge	Irene	FM O&G LLC	OCS-P 0441	08/07/1985	72	708,185m	3,832,208m	242	4.7	04/13/1987
TOTAL	7 Units	23 Platforms	8 Operators*								

* Beacon West Energy Group, LLC is a Designated Agent for Decommissioning

Processing Facility

1	Unnamed 0395	20	Pescado
2	"A" Field	21	Sacate
3	"B" Field	22	Wilson Rock
4	Santa Maria Field	23	Hondo
5	Unnamed 0435	24	Unnamed 0358
6	Point Pedernales	25	Gato Canyon
7	Tranquillon Ridge	26	Unnamed 0335
8	Unnamed 0443	27	Santa Rosa
9	Bonito	28	Smuggler's Cove
10	Electra	29	Dos Cuadras
11	Point Arguello	30	Pitas Point
12	Rocky Point	31	Carpinteria Offshore
13	Jalama	32	Anacapa
14	Sword	33	Santa Clara
15	Castle Rock	34	Sockeye
16	Unnamed 0318	35	Unnamed 2479
17	Unnamed 0512	36	Hueneme
18	Government Point	37	Beta Northwest
19	Unnamed 0176	38	Beta

OCS Pipelines

From Platform	Pipeline Type	Pipeline Flow	To Platform	To Onshore Facility	Pipeline Operator
C	6" Wet Oil 6" Gas 6" Water	→ → ←	B		DCOR, LLC
B	12" Out of Service 12" Out of Service 6" Out of Service	— — —		Rincon	DCOR, LLC
B	8" Gas 8" Oil	→ →	A		DCOR, LLC
A	8" Out of Service 8" Out of Service 6" Out of Service	— — —	Reference Note (2)		DCOR, LLC
A	12" Oil 12" Gas	→ →		Rincon	DCOR, LLC
Hillhouse	8" Oil 8" Out of Service 6" Gas 6" Out of Service	→ — → —	A		DCOR, LLC
Henry	8" Oil 6" Gas 8" Water	→ → ←	Hillhouse		DCOR, LLC
Houchin	10" Wet Oil 10" Out of Service 12" Gas 4" Water	→ — → ←	Hogan		Pacific Operators Offshore, LLC
Hogan	10" Wet Oil 10" Out of Service 12" Gas 4" Water	→ — → ←		La Conchita	Pacific Operators Offshore, LLC
Gail	8" Fuel Gas 8" Oil 8" Out of Service	← → —	Grace		Beacon West Energy Group, LLC.
Grace	10" Fuel Gas 12" Oil	← →		Carpinteria	Beacon West Energy Group, LLC.
Habitat	12" Out of Service	—		Carpinteria	DCOR, LLC
Gina	10" Wet Oil 6" Gas	→ →		Mandalay	DCOR, LLC
Gilda	12" Wet Oil 10" Gas 6" Water	→ → ←		Mandalay	DCOR, LLC
Edith	6" Fuel Gas 6" Oil	← →	Eva* Ellen/Elly		DCOR, LLC
Eureka	12" Out of Service 10" Out of Service 10" Oil 10" Water 6" Gas	— — → ← →	Ellen/Elly		Beta Operating Company, LLC
Ellen/Elly	16" Oil	→		San Pedro	San Pedro Bay Pipeline Co.
Heritage	20" Out of Service, Preserved 12" Filled With N_2	— —	Harmony		ExxonMobil Corporation
Harmony	20" Out of Service, Preserved 12" Water 12" Filled With N_2	— ← —	Hondo	Las Flores Canyon	ExxonMobil Corporation
Hondo	14" Out of Service, Preserved 12" Filled With N_2	— —	Harmony	Las Flores Canyon	Pacific Offshore Pipeline Co.
Hidalgo	16" Out of Service 10" Fuel Gas	— ←	Hermosa		Freeport-McMoRan Oil & Gas, LLC
Harvest	12" Out of Service 8" Fuel Gas	— ←	Hermosa		Freeport-McMoRan Oil & Gas, LLC
Hermosa	24" Out of Service 20" Fuel Gas	— ←		Gaviota	Freeport-McMoRan Oil & Gas, LLC
Irene	20" Out of Service 8" Wet Oil 8" Sour Gas	— → →		Lompoc	Freeport-McMoRan Oil & Gas, LLC

(1) * Denotes State Platform
(2) Pipelines from Platform A Tie-In with Pipelines from Platform B to Onshore facility

Legend

- Federal Platforms (as of 11/2018)
- Platforms Without Active Leases (as of 11/2018)
- Federal Leases (as of 11/2018)
- Federal Unit Boundary
- State Platforms/Production Facilities (as of 11/2018)
- Producing State Leases (as of 11/2018)
- Non Producing State Leases
- Onshore Facilities
- Pipelines
- Oil Spill Response Vessels
- Known Oil/Gas Field Outline
- Bathymetry Contour Interval 200m
- Channel Islands National Marine Sanctuary (CINMS)
- Channel Islands National Park
- Shipping Lanes
- Submerged Lands Act Boundary (SLA)
- 8 (g) Line
- County Boundary

*Leases North of P 0315 and P 0316 are in the UTM Zone 10N Coordinate System (Meters)

BSEE Bureau of Safety and Environmental Enforcement

BOEM Bureau of Ocean Energy Management

This map has been carefully prepared from the best existing data sources available at the time of its completion, but the Bureau of Ocean Energy Management and the Bureau of Safety and Environmental Enforcement does not guarantee the accuracy and are not responsible or liable for reliance thereon. It is not a legal document for federal leasing purposes nor is it to be used for navigation. The OCS Official Protraction Diagram and Leasing Maps should be consulted for area measurements and location of individual blocks.

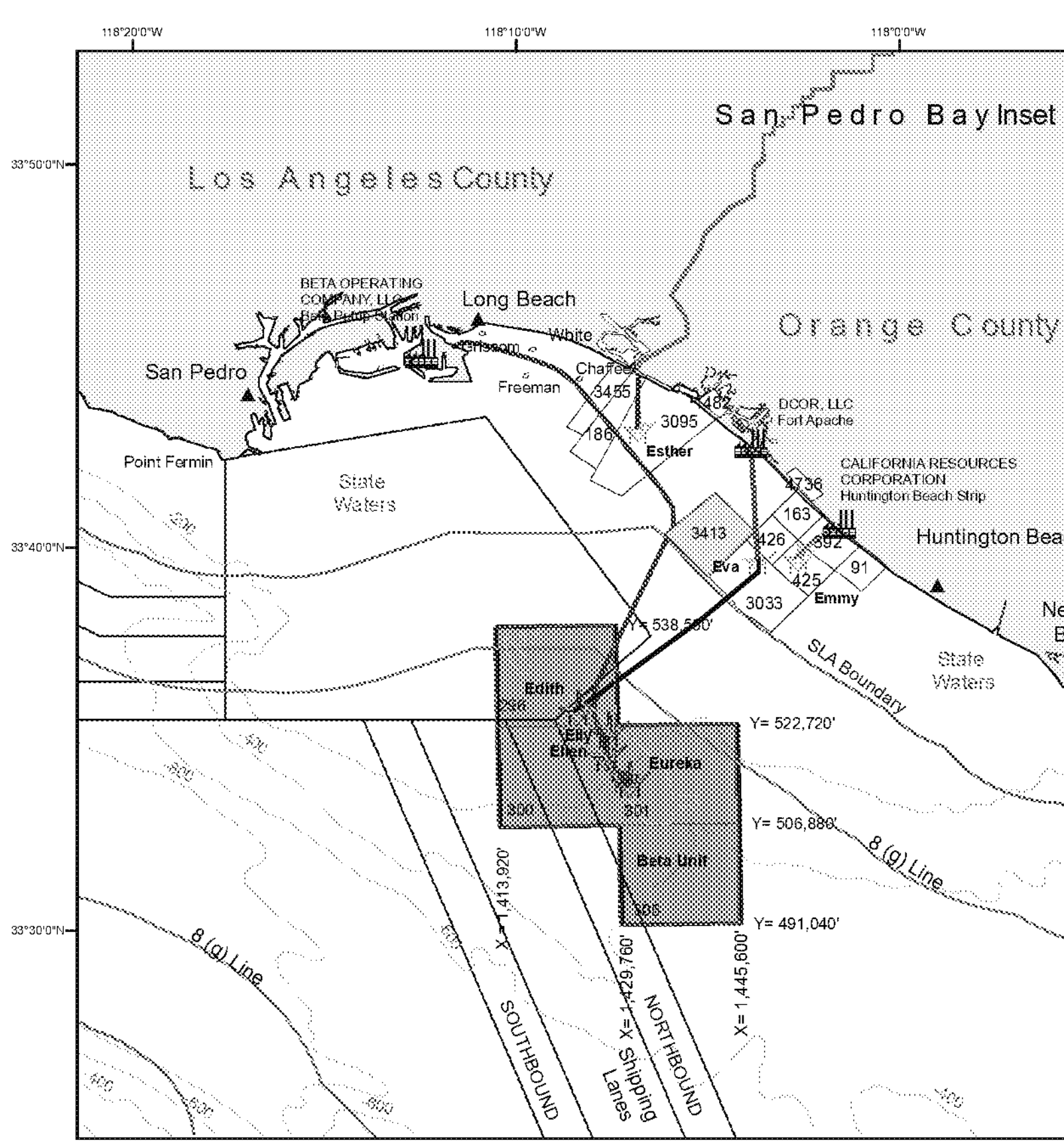

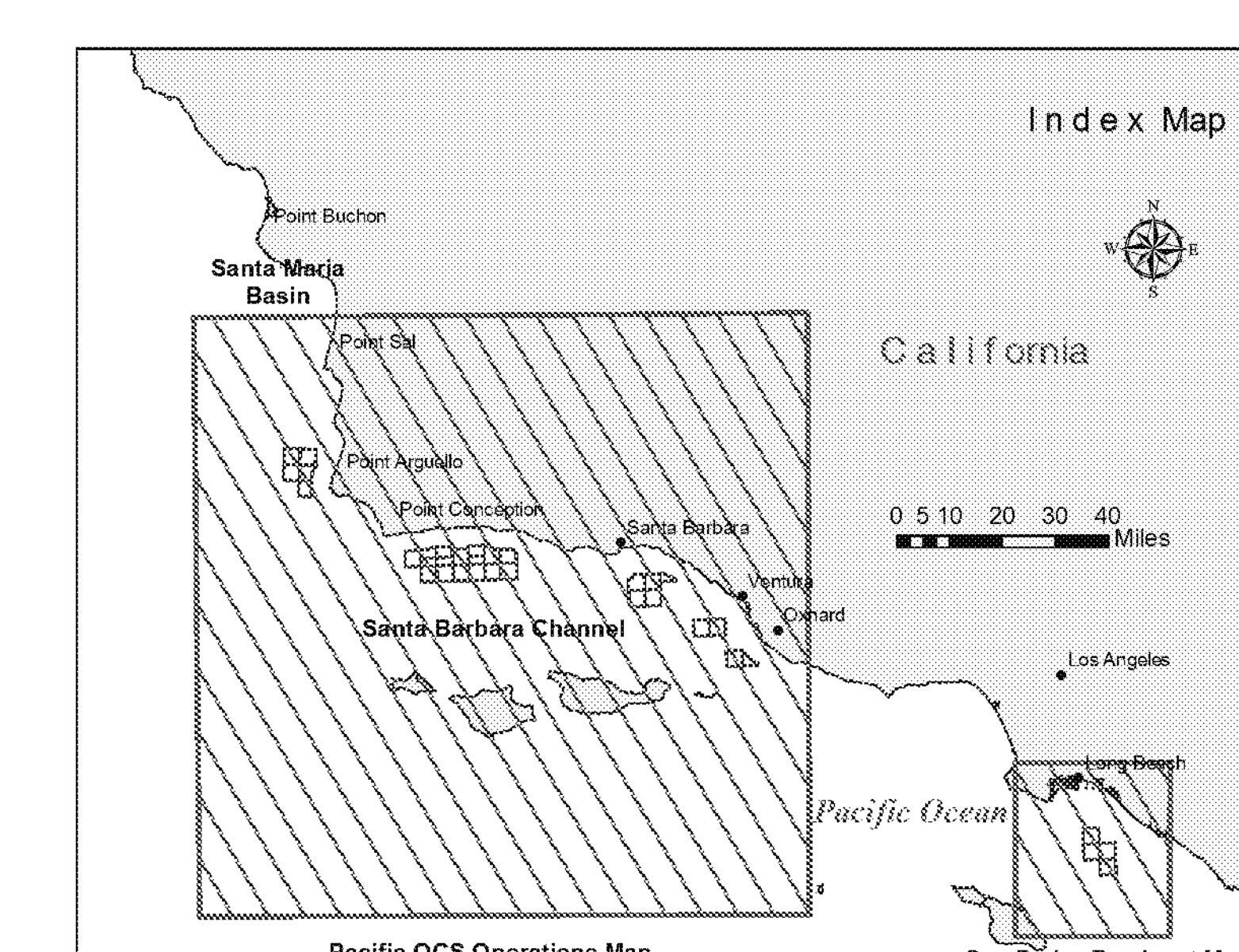

ED_006450_00002968-00001