Mr. Pete Cleveland
New-Indy Catawba Mill, LLC
5300 Cureton Ferry Rd
Catawba, SC 29704

RE: New-Indy Catawba Mill, LLC
Hydrogen Sulfide Monitoring Program
Monthly Data Package Submittal, June 27, 2021 – July 31, 2021

Dear Mr. Cleveland:

TRC Environmental Corporation (TRC) is pleased to submit this monthly data package submittal to New-Indy Catawba Mill, LLC (New-Indy). This submittal includes data collected from New-Indy's Catawba Mill facility for the period June 27 – July 31, 2021. Data was collected and this report has been prepared in accordance with the "New-Indy Catawba Mill Hydrogen Sulfide and Meteorological Onsite Monitoring Program, Quality Assurance Project Plan" (QAPP) dated June 1, 2021, and conditionally approved by the United States Environmental Agency (EPA) and the South Carolina Department of Health and Environmental Control (DHEC).

Summary of Results

Included in this report, as Attachment A-1, is a single summary plot presenting hydrogen sulfide (H_2S) concentrations at all onsite monitoring locations as average concentrations over a 30-minute period. Meteorological data collected onsite are presented as wind rose plots, in Attachment A-2. A wind rose plot is a graphic representation of the distributed winds. The spokes in the wind rose plot show the greatest frequency of the wind direction (coming from) and the colored bands show the range of wind speed. Additionally, values below the lowest wind speed range are reported as calm conditions and listed as a percentage of the total winds. Concentrations of H_2S are summarized as concentration rose diagrams and can be found in Attachment A-3. Concentration roses are created using the wind direction data coupled with H_2S concentration data. The spokes in the concentration rose plot show the greatest frequency of the wind direction (coming from) and the colored bands show the range of H_2S concentrations. Daily and seven-day rolling average H_2S concentrations are tabulated and included in this report as Attachment A-4. Seven-day rolling average concentrations are compared to the EPA Acute Exposure Limit for H_2S 70 parts per billion (ppb). Data completeness for this reporting period is summarized in Attachment A-5 of this report. The criteria for meeting the data quality objectives for completeness, based on quarterly datasets, are 80% for hydrogen sulfide and 90% for meteorological parameters.

Data Quality

Daily quality control checks are programed to automatically initiate at all onsite monitoring locations.

Results from each daily check are presented in Attachment B-1. The data from these checks are used to calculate precision and bias. The QAPP establishes measurement quality objectives (MQOs) for H_2S regarding precision and bias expressed as a coefficient of variation (CV) <10% and ± 10%, respectively. Precision and bias are calculated in accordance with 40 CFR Part 58 Appendix A, Section 4.1. Precision and bias calculations are presented in Attachment B-2. Data completeness goals are established for quarterly assessment and defined in the QAPP as 80% of hourly values per monitoring quarter. Missing and/or invalid periods with the corresponding AQS qualifier flags are summarized in Attachment B-3. The analyzers at all monitoring stations were calibrated at the time of installation and recalibrated if needed. On June 28, 2021 a multipoint calibration verification was performed on the Station 1 H_2S analyzer. On July 27 and 28, 2021, during the quarterly visit, multipoint calibration verifications were performed at all three monitoring locations. Results from the most recent calibrations are included as Attachment B-4 to this report. Certifications of the gas cylinders used to generate standard calibration gas samples are presented in Attachment B-5.

Monthly Summary Activities

Routine maintenance was performed on July 27 and 28, 2021 on all three stations as part of the project's preventative maintenance activities. There were no exceedances of the 30-minute EPA Acute Exposure Guidance Limit of 600 ppb during the period of June 27 to July 31, 2021.

Included in this submittal are the following items:

- Attachment A: Summary Presentation
  - A-1: Summary Plot – All Stations
  - A-2: Monthly Wind Rose Diagrams
  - A-3: Monthly Concentration Rose Diagrams
  - A-4: Daily and Seven-Day Rolling Average Summary Table
  - A-5: Monthly Data Completeness
- Attachment B: QA/QC Documentation
  - B-1: Results of Daily Automated QC Checks
  - B-2: Precision and Bias Calculations
  - B-3: Missing/Invalid Flagged Data Periods
  - B-4: T100/101 and T700 Calibrations
  - B-5: Calibration Cylinder Assay
- Attachment C: 30-Minute Average Data

TRC has completed a Level 2 validation of the data contained in this report in accordance with §4.2 of the QAPP. Should you have any questions about the data package submittal, presented in the attachments, please let me know.

Respectfully submitted,

Dayna M. Pelc

Dayna Pelc
TRC Project Manager

cc:

Attachment A

Summary Presentation

- A-1 Summary Plot – All Stations
- A-2 Monthly Wind Rose Diagrams
- A-3 Monthly Concentration Rose Diagrams
- A-4 Daily and Seven-Day Rolling Average Summary Table
- A-5 Monthly Data Completeness

Attachment A-1

Summary Plot – All Stations

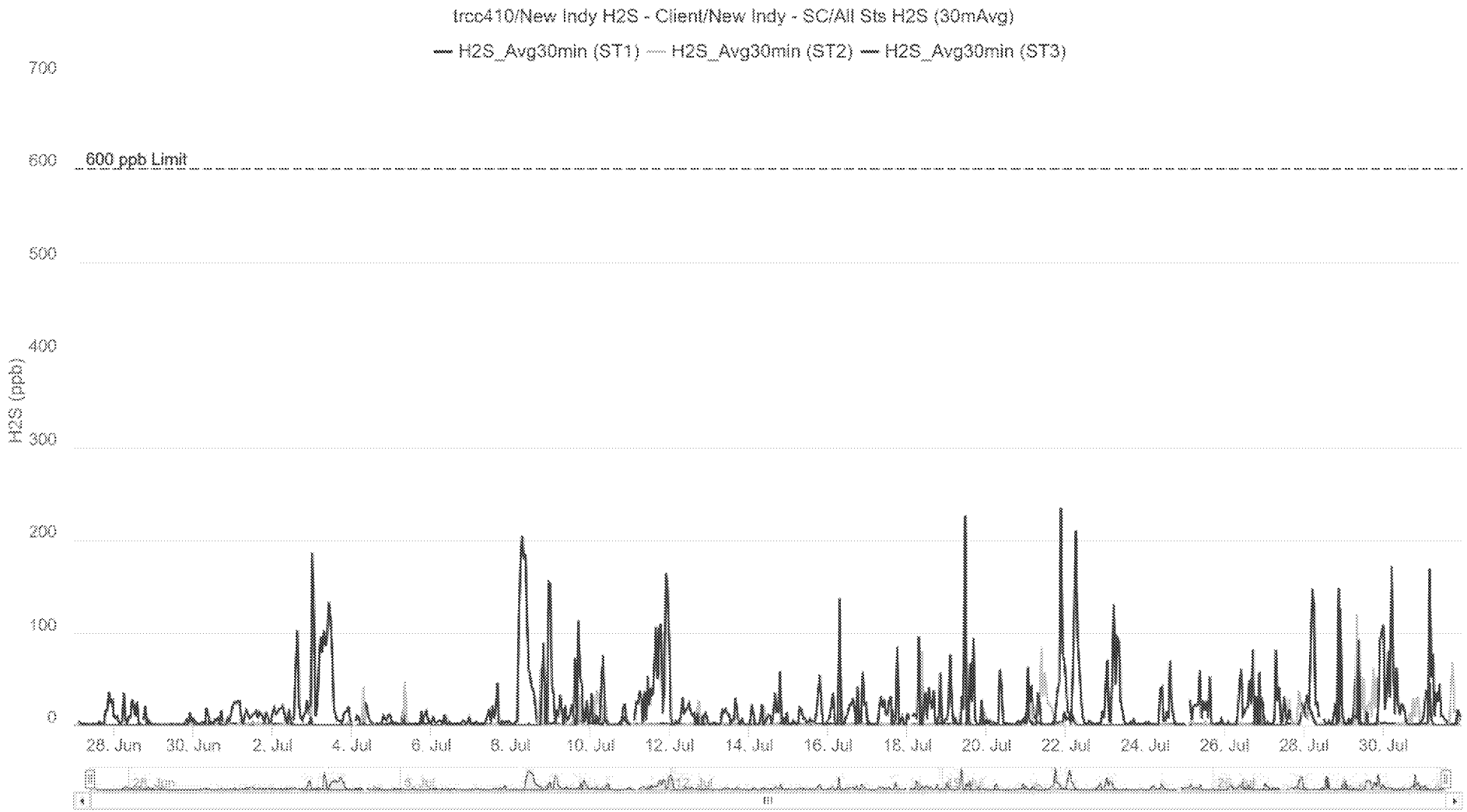
trcc410/New Indy H2S - Client/New Indy - SC/All Sts H2S (30mAvg)
H2S_Avg30min (ST1)
H2S_Avg30min (ST2)
H2S_Avg30min (ST3)
600 ppb Limit
H2S (ppb)
700
600
500
400
300
200
100
0
28. Jun
30. Jun
2. Jul
4. Jul
6. Jul
8. Jul
10. Jul
12. Jul
14. Jul
16. Jul
18. Jul
20. Jul
22. Jul
24. Jul
26. Jul
28. Jul
30. Jul

Attachment A -2

Monthly Wind Rose Diagrams

trcc410/New Indy H2S - TRC/New Indy - SC/Station1/Wind Rose
[2021-06-27 00:00:00 - 2021-07-31 23:59:59]

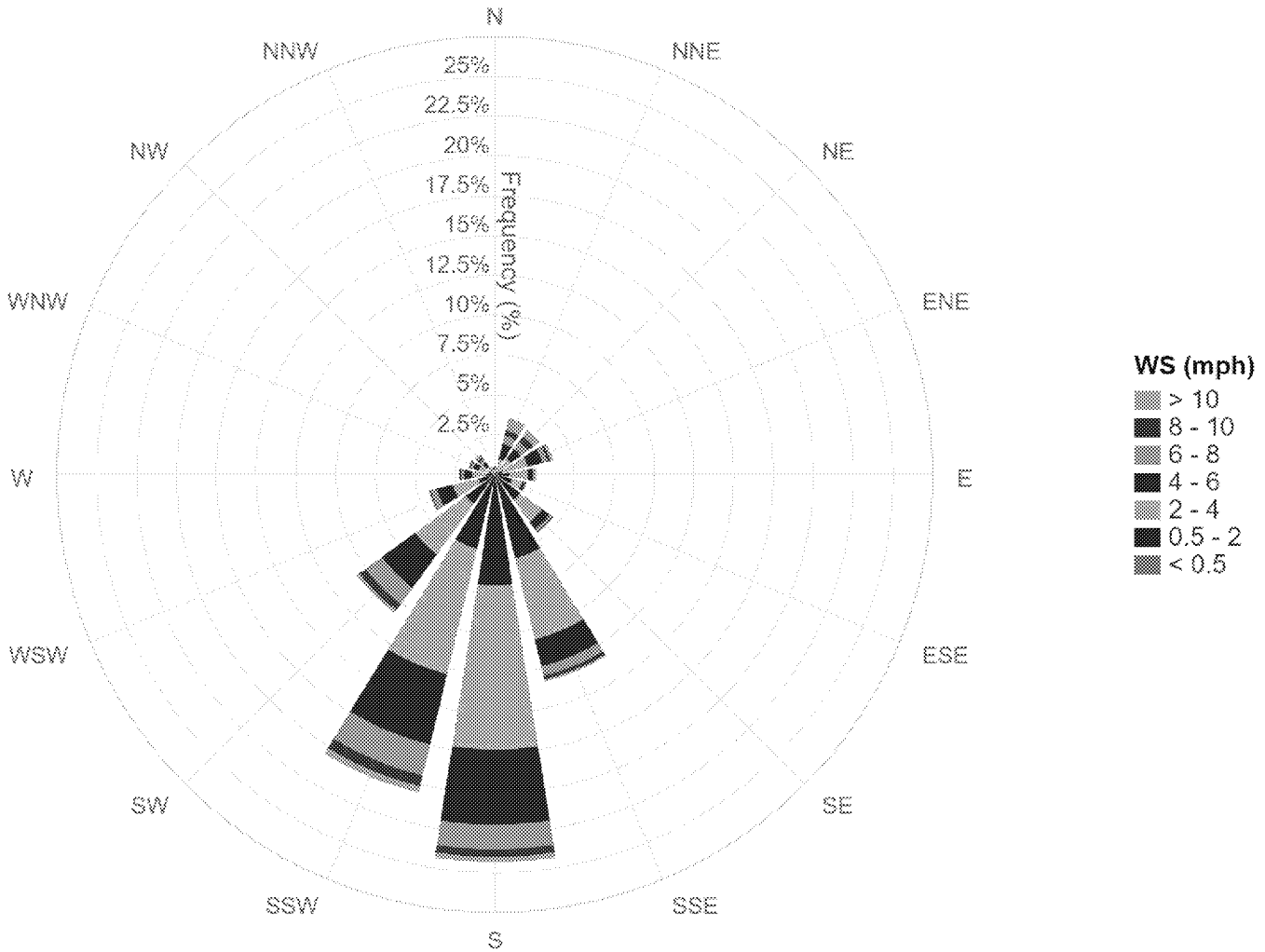

trcc410/New Indy H2S - TRC/New Indy - SC/Station2/Wind Rose
[2021-06-27 00:00:00 - 2021-07-31 23:59:59]

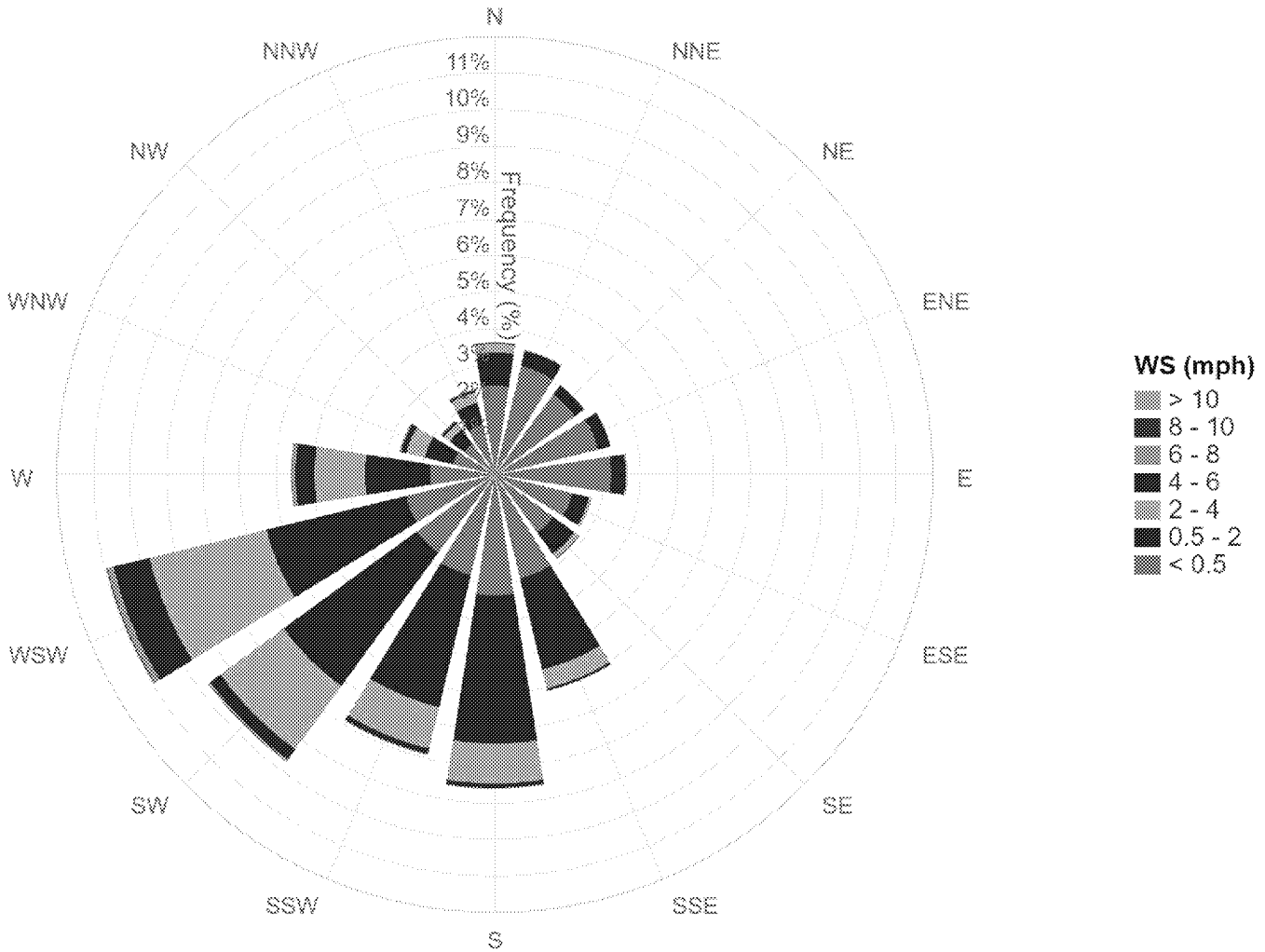

trcc410/New Indy H2S - TRC/New Indy - SC/Station3/Wind Rose
[2021-06-27 00:00:00 - 2021-07-31 23:59:59]

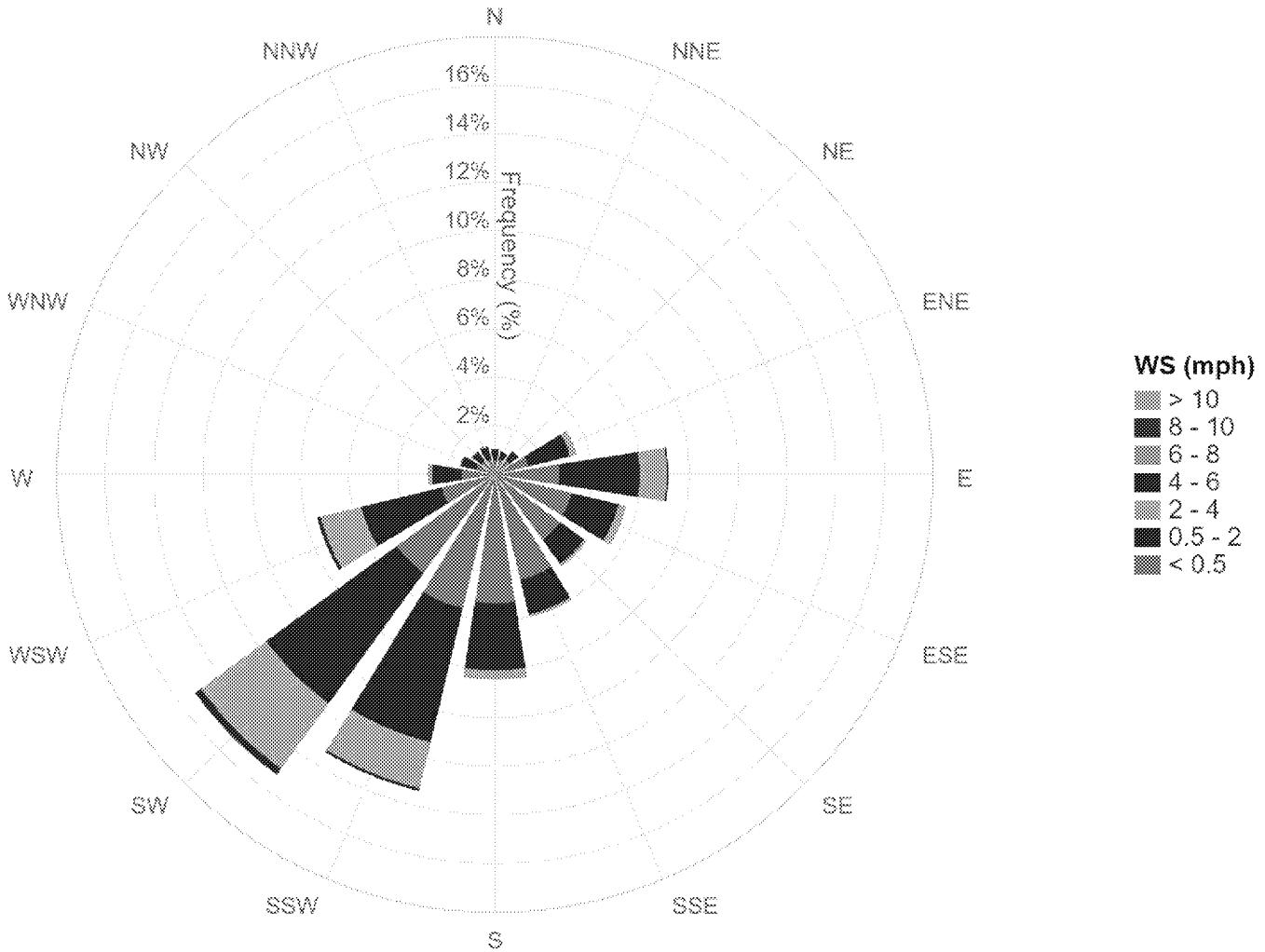

Attachment A-3

Monthly Concentration Rose Diagrams

trcc410/New Indy H2S - TRC/New Indy - SC/Station1/H2S Concentration Rose
[2021-06-27 00:00:00 - 2021-07-31 23:59:59]

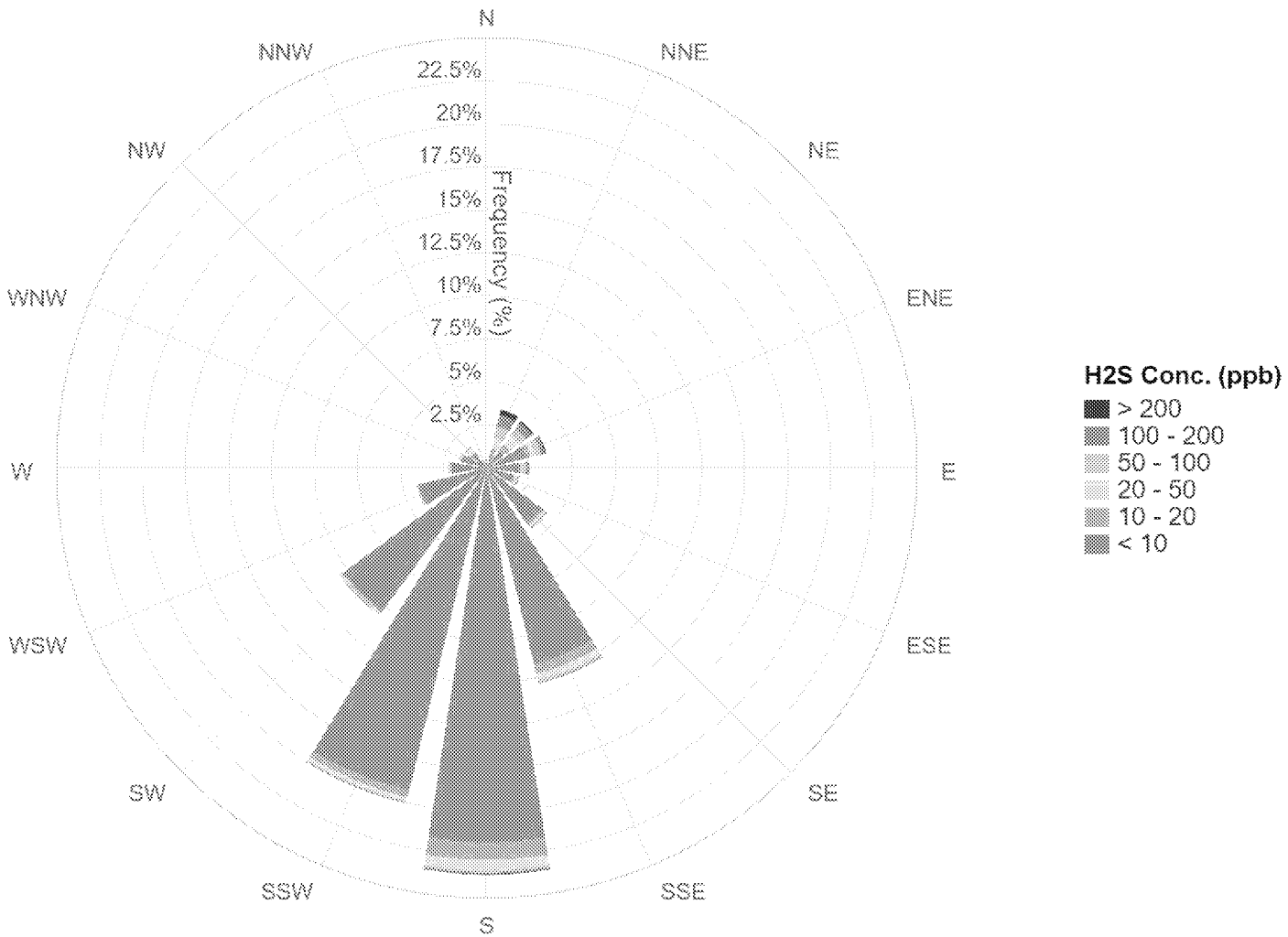

trcc410/New Indy H2S - TRC/New Indy - SC/Station2/H2S Concentration Rose
[2021-06-27 00:00:00 - 2021-07-31 23:59:59]

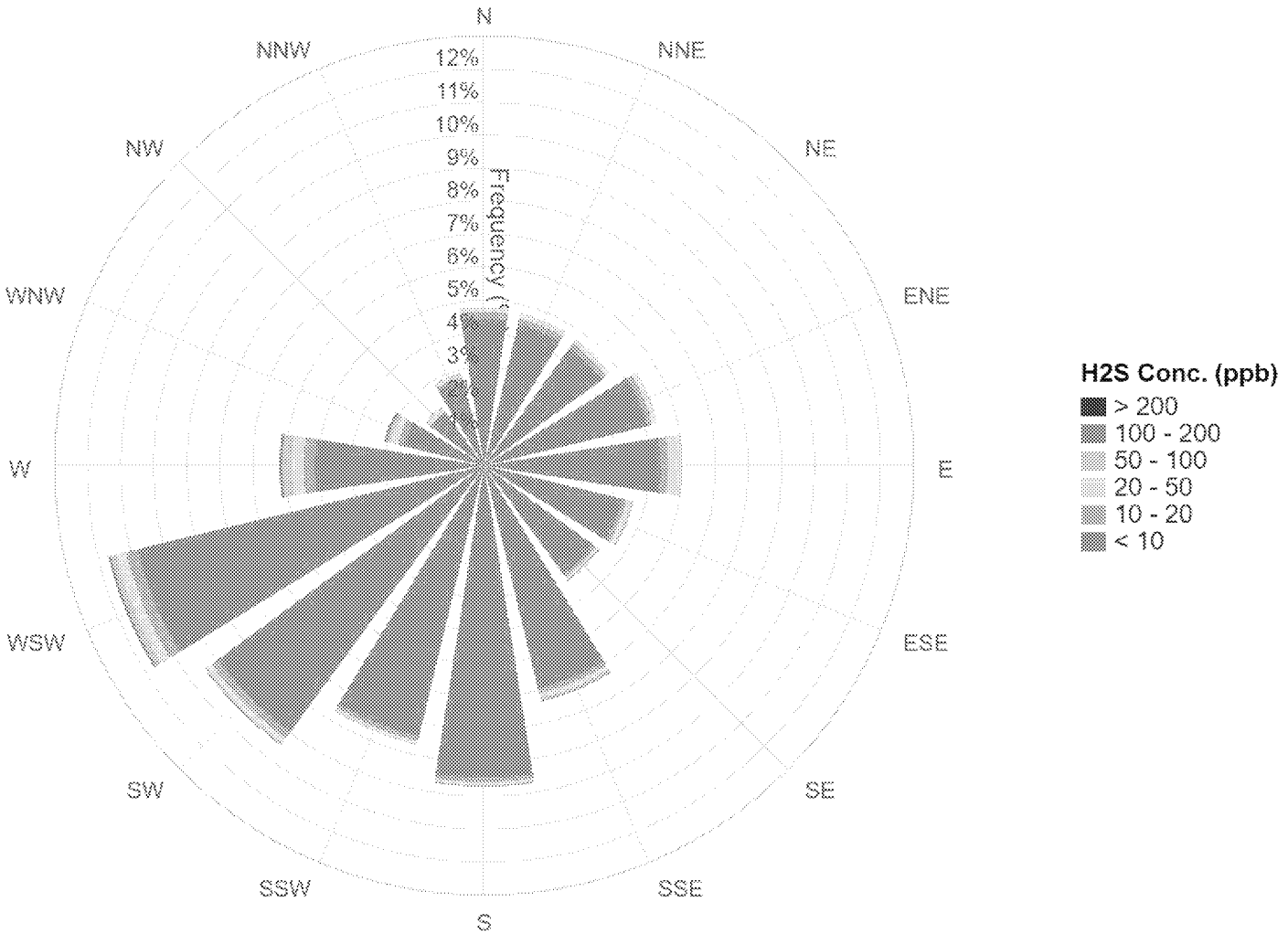

trcc410/New Indy H2S - TRC/New Indy - SC/Station3/H2S Concentration Rose
[2021-08-30 10:43:52 - 2021-09-02 10:43:52]

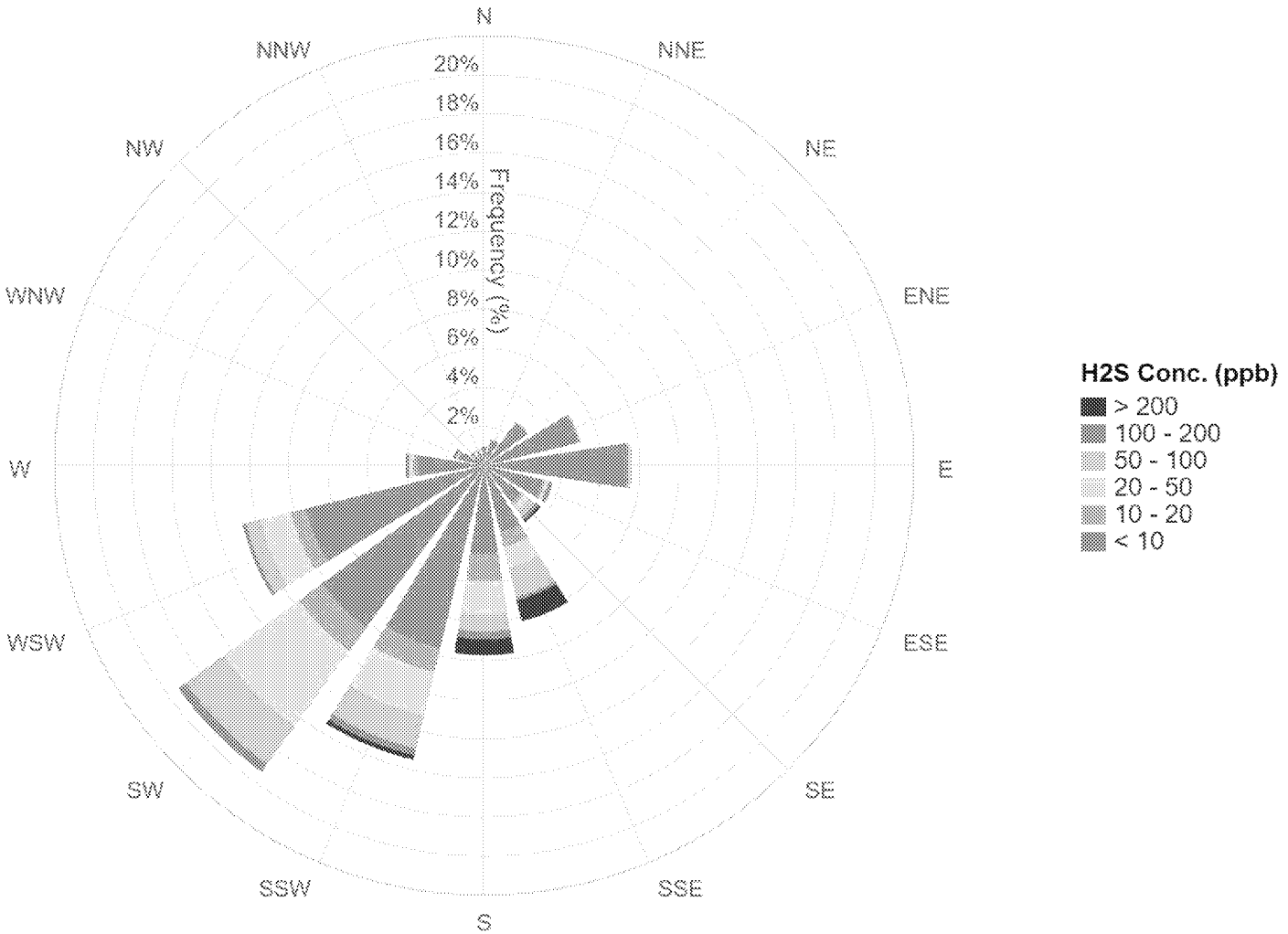

Attachment A-4

Daily and Seven-Day Rolling Average Summary Table

New Indy Containerboard - Catawba, SC
Onsite H_2S and Meteorological Monitoring Program
Daily and Rolling 7-Day Average Concentrations

	Station 1		Station 2		Station 3	
Date	24-hr Average	7-day Rolling Average	24-hr Average	7-day Rolling Average	24-hr Average	7-day Rolling Average
06/27/21	6.81	38.7	0.30	3.7	0.24	0.2
06/28/21	11.90	36.8	0.20	1.7	0.21	0.2
06/29/21	1.69	33.7	0.34	0.3	0.94	0.3
06/30/21	2.02	17.0	1.79	0.5	4.27	0.9
07/01/21	1.42	11.8	1.35	0.7	12.59	2.7
07/02/21	14.87	6.2	2.06	0.9	6.93	3.6
07/03/21	49.93	12.7	0.61	1.0	0.25	3.6
07/04/21	6.63	12.6	2.22	1.2	0.64	3.7
07/05/21	3.67	11.5	3.39	1.7	1.93	3.9
07/06/21	2.93	11.6	1.53	1.9	1.54	4.0
07/07/21	1.99	11.6	0.81	1.7	6.93	4.4
07/08/21	56.65	19.5	3.75	2.1	14.56	4.7
07/09/21	6.50	18.3	3.72	2.3	27.35	7.6
07/10/21	3.36	11.7	10.81	3.7	10.40	9.1
07/11/21	1.34	10.9	0.50	3.5	53.35	16.6
07/12/21	1.40	10.6	2.93	3.4	11.64	18.0
07/13/21	1.11	10.3	1.02	3.4	6.50	18.7
07/14/21	0.99	10.2	3.28	3.7	10.73	19.2
07/15/21	1.33	2.3	0.94	3.3	9.45	18.5
07/16/21	1.23	1.5	1.82	3.0	21.65	17.7
07/17/21	2.17	1.4	1.03	1.6	14.41	18.2
07/18/21	1.20	1.3	4.11	2.2	19.26	13.4
07/19/21	7.45	2.2	2.78	2.1	16.47	14.1
07/20/21	8.42	3.3	0.67	2.1	1.52	13.4
07/21/21	7.10	4.1	16.97	4.0	26.20	15.6
07/22/21	30.37	8.3	1.04	4.1	3.20	14.7
07/23/21	25.28	11.7	0.30	3.8	0.35	11.6
07/24/21	1.31	11.6	0.31	3.7	9.52	10.9
07/25/21	1.18	11.6	1.09	3.3	14.49	10.3
07/26/21	3.78	11.1	3.15	3.4	15.05	10.0
07/27/21	15.22	12.0	5.81	4.1	2.71	10.2
07/28/21	33.97	15.9	4.66	2.3	13.41	8.4
07/29/21	7.71	12.6	19.72	5.0	18.99	10.6
07/30/21	1.47	9.2	6.88	5.9	29.58	14.8
07/31/21	17.74	11.6	6.85	6.9	7.76	14.6

Attachment A-5

Monthly Data Completeness

New-Indy Catawba Mill, LLC
Catawba, SC - Hydrogen Sulfide Ambient Monitoring Program
Data Completeness (per day)
Month 2: June 27, 2021 - July 31, 2021

	Station 1			Station 2			Station 3		
Date	H_2S	Wind Speed	Wind Direction	H_2S	Wind Speed	Wind Direction	H_2S	Wind Speed	Wind Direction
6/27/2021	96%	100%	100%	96%	100%	100%	96%	100%	100%
6/28/2021	94%	100%	100%	94%	100%	100%	98%	100%	100%
6/29/2021	98%	100%	100%	98%	100%	100%	98%	100%	100%
6/30/2021	98%	100%	100%	98%	100%	100%	98%	100%	100%
7/1/2021	98%	100%	100%	98%	100%	100%	98%	100%	100%
7/2/2021	98%	100%	100%	98%	100%	100%	98%	100%	100%
7/3/2021	98%	100%	100%	98%	100%	100%	98%	100%	100%
7/4/2021	96%	100%	100%	96%	100%	100%	96%	100%	100%
7/5/2021	98%	100%	100%	98%	100%	100%	98%	100%	100%
7/6/2021	98%	100%	100%	98%	100%	100%	98%	100%	100%
7/7/2021	98%	100%	100%	98%	100%	100%	98%	100%	100%
7/8/2021	98%	100%	100%	98%	100%	100%	98%	100%	100%
7/9/2021	98%	100%	100%	98%	100%	100%	98%	100%	100%
7/10/2021	98%	100%	100%	98%	100%	100%	98%	100%	100%
7/11/2021	96%	100%	100%	96%	100%	100%	96%	100%	100%
7/12/2021	98%	100%	100%	98%	100%	100%	98%	100%	100%
7/13/2021	98%	100%	100%	98%	100%	100%	98%	100%	100%
7/14/2021	98%	100%	100%	98%	100%	100%	98%	100%	100%
7/15/2021	98%	100%	100%	98%	100%	100%	98%	100%	100%
7/16/2021	98%	100%	100%	98%	100%	100%	98%	100%	100%
7/17/2021	98%	100%	100%	98%	100%	100%	98%	100%	100%
7/18/2021	96%	100%	100%	96%	100%	100%	96%	100%	100%
7/19/2021	98%	100%	100%	98%	100%	100%	98%	100%	100%
7/20/2021	98%	100%	100%	98%	100%	100%	98%	100%	100%
7/21/2021	98%	100%	100%	98%	100%	100%	98%	100%	100%
7/22/2021	98%	100%	100%	98%	100%	100%	98%	100%	100%
7/23/2021	98%	100%	100%	98%	100%	100%	98%	100%	100%
7/24/2021	98%	100%	100%	98%	100%	100%	98%	100%	100%
7/25/2021	96%	100%	100%	96%	100%	100%	96%	100%	100%
7/26/2021	98%	98%	100%	100%	98%	100%	98%	100%	100%
7/27/2021	98%	100%	100%	98%	100%	100%	71%	100%	100%
7/28/2021	90%	100%	100%	75%	100%	100%	98%	100%	100%
7/29/2021	98%	100%	100%	98%	100%	100%	98%	100%	100%
7/30/2021	98%	100%	100%	98%	100%	100%	98%	100%	100%
7/31/2021	98%	100%	100%	98%	100%	100%	98%	100%	100%
Period Average	97%	100%	100%	97%	100%	100%	97%	100%	100%

Attachment B

QA/QC Documentation

- B-1 Results of Daily Automated QC Checks
- B-2 Precision and Bias Calculations
- B-3 Missing/Invalid Flagged Data Periods
- B-4 T100/101 and T700 Calibrations
- B-5 Calibration Cylinder Assay

Attachment B-1

Results of Daily Automated QC Checks

New-Indy Catawba Mill, LLC
Catawba, SC - Hydrogen Sulfide Ambient Monitoring Program
Daily Automated Precision Check Summary @ 70 ppb Reference H_2S Concentration

	Station 1			Station 2			Station 3			
Date	Response (ppb)	Expected Value (ppb)	% Difference	Response (ppb)	Expected Value (ppb)	% Difference	Response (ppb)	Expected Value (ppb)	% Difference	Comments
6/27/2021	71.8	70	2.6%	70.4	70	0.6%	66.8	70	4.6%	
6/28/2021	72.1	70	3.0%	70.1	70	0.1%	67.3	70	3.9%	
6/29/2021	72.1	70	2.9%	69.9	70	0.1%	67.8	70	3.1%	
6/30/2021	72.3	70	3.3%	69.8	70	0.3%	67.5	70	3.6%	
7/1/2021	72.1	70	3.0%	69.2	70	1.1%	67.4	70	3.7%	
7/2/2021	72.3	70	3.2%	69.8	70	0.3%	67.7	70	3.3%	
7/3/2021	72.6	70	3.7%	65.6	70	6.3%	69.7	70	0.4%	
7/4/2021	72.1	70	3.0%	67.5	70	3.6%	70.0	70	0.0%	
7/5/2021	72.2	70	3.2%	67.6	70	3.4%	69.3	70	1.0%	
7/6/2021	72.2	70	3.1%	67	70	4.3%	68.6	70	2.0%	
7/7/2021	72.2	70	3.2%	67.3	70	3.9%	69.2	70	1.1%	
7/8/2021	72.5	70	3.6%	67.7	70	3.3%	69.1	70	1.3%	
7/9/2021	72.6	70	3.7%	67.6	70	3.4%	70.1	70	0.1%	
7/10/2021	72.5	70	3.5%	67.6	70	3.4%	69.9	70	0.1%	
7/11/2021	73.1	70	4.4%	70	70	0.0%	69.4	70	0.9%	
7/12/2021	72.3	70	3.3%	69.5	70	0.7%	69.3	70	1.0%	
7/13/2021	72.2	70	3.2%	68.8	70	1.7%	69.8	70	0.3%	
7/14/2021	72.2	70	3.1%	69	70	1.4%	69.9	70	0.1%	
7/15/2021	72.1	70	3.0%	69.6	70	0.6%	69.6	70	0.6%	
7/16/2021	72.4	70	3.4%	68.9	70	1.6%	69.6	70	0.6%	
7/17/2021	72.3	70	3.3%	68.8	70	1.7%	69.8	70	0.3%	
7/18/2021	72.6	70	3.7%	68.4	70	2.3%	69.9	70	0.1%	
7/19/2021	72.5	70	3.6%	69.6	70	0.6%	70.1	70	0.1%	
7/20/2021	72.7	70	3.9%	70.2	70	0.3%	70.8	70	1.1%	
7/21/2021	72.9	70	4.1%	69.7	70	0.4%	70.4	70	0.6%	
7/22/2021	72.7	70	3.9%	68.8	70	1.7%	70.3	70	0.4%	
7/23/2021	72.7	70	3.9%	69.3	70	1.0%	68.4	70	2.3%	
7/24/2021	72.2	70	3.2%	69.1	70	1.3%	70.0	70	0.0%	
7/25/2021	71.9	70	2.7%	68.9	70	1.6%	70.0	70	0.0%	
7/26/2021	72.7	70	3.8%	69.2	70	1.1%	70.0	70	0.0%	
7/27/2021	72.4	70	3.4%	69.3	70	1.0%	70.0	70	0.0%	
7/28/2021	72.5	70	3.6%	69	70	1.4%	76.2	70	8.9%	
7/29/2021	73.0	70	4.3%	69	70	1.4%	72.5	70	3.6%	
7/30/2021	73.2	70	4.6%	69.5	70	0.7%	71.9	70	2.7%	
7/31/2021	73.3	70	4.7%	69.4	70	0.9%	72.1	70	3.0%	

Attachment B-2

Precision and Bias Calculations

H_2S Assessment - Onsite Monitoring Station 1

New-Indy Catawba Mill			Compound of Interest: H_2S			CV_{ub} (%)		Bias (%)	
Date	Meas Val (Y)	Input Val (X)	d (Eqn. 1)	25th Percentile	d^2	|d|	$\|d\|^2$		
6/27/2021	71.8	70.0	2.6	3.150	6.760	2.600	6.760		
6/28/2021	72.1	70.0	3.0	75th Percentile	8.829	2.971	8.829		
6/29/2021	72.1	70.0	2.9	3.757	8.577	2.929	8.577		
6/30/2021	72.3	70.0	3.3		11.079	3.329	11.079		
7/1/2021	72.1	70.0	3.0		8.745	2.957	8.745		
7/2/2021	72.3	70.0	3.2		10.332	3.214	10.332		
7/3/2021	72.6	70.0	3.7		13.690	3.700	13.690		
7/4/2021	72.1	70.0	3.0		9.172	3.029	9.172		
7/5/2021	72.2	70.0	3.2		10.149	3.186	10.149		
7/6/2021	72.2	70.0	3.1		9.878	3.143	9.878		
7/7/2021	72.2	70.0	3.2		9.968	3.157	9.968		
7/8/2021	72.5	70.0	3.6		12.653	3.557	12.653		
7/9/2021	72.6	70.0	3.7		13.479	3.671	13.479		
7/10/2021	72.5	70.0	3.5		12.552	3.543	12.552		
7/11/2021	73.07	70.0	4.4		19.234	4.386	19.234		
7/12/2021	72.29	70.0	3.3		10.702	3.271	10.702		
7/13/2021	72.22	70.0	3.2		10.058	3.171	10.058		
7/14/2021	72.17	70.0	3.1		9.610	3.100	9.610		
7/15/2021	72.13	70.0	3.0		9.259	3.043	9.259		
7/16/2021	72.37	70.0	3.4		11.463	3.386	11.463		
7/17/2021	72.32	70.0	3.3		10.984	3.314	10.984		
7/18/2021	72.59	70.0	3.7		13.690	3.700	13.690		
7/19/2021	72.49	70.0	3.6		12.653	3.557	12.653		
7/20/2021	72.73	70.0	3.9		15.210	3.900	15.210		
7/21/2021	72.89	70.0	4.1		17.045	4.129	17.045		
7/22/2021	72.71	70.0	3.9		14.988	3.871	14.988		
7/23/2021	72.7	70.0	3.9		14.878	3.857	14.878		
7/24/2021	72.24	70.0	3.2		10.240	3.200	10.240		
7/25/2021	71.88	70.0	2.7		7.213	2.686	7.213		
7/26/2021	72.67	70.0	3.8		14.549	3.814	14.549		
7/27/2021	72.37	70.0	3.4		11.463	3.386	11.463		
7/28/2021	72.49	70.0	3.6		12.653	3.557	12.653		
7/29/2021	73.02	70.0	4.3		18.613	4.314	18.613		
7/30/2021	73.2	70.0	4.6		20.898	4.571	20.898		
7/31/2021	73.27	70.0	4.7		21.822	4.671	21.822		

n	S_d	S_{d2}	$\Sigma\|d\|$	"AB" (Eqn 4)
35	0.507	3.701	121.871	3.482
n-1	**Σd**	**Σd^2**	**$\Sigma\|d\|^2$**	**"AS" (Eqn 5)**
34	121.871	433.089	433.089	0.507

CV (%) (Eqn 2)
0.6

Bias (%) (Eqn 3)	
3.63	Both Signs Positive TRUE
Signed Bias (%)	Both Signs Negative FALSE
+3.63	

Upper Probability Limit	Lower Probability Limit
4.48	2.49

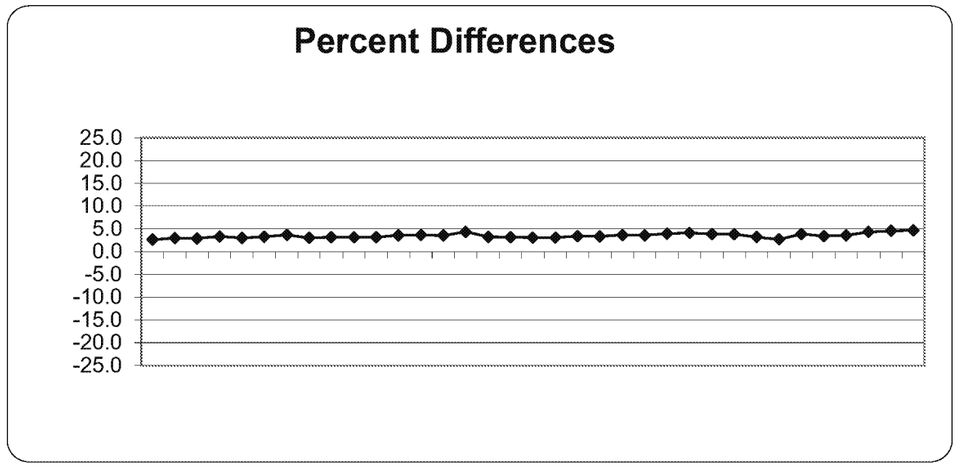

H_2S Assessment - Onsite Monitoring Station 2

New-Indy Catawba Mill			Compound of Interest: H_2S					CV_{ub} (%)		Bias (%)	
Date	Meas Val (Y)	Input Val (X)	d (Eqn. 1)	25th Percentile	d^2	|d|	$\|d\|^2$				
6/27/2021	70.4	70.0	0.6	-2.000	0.327	0.571	0.327				
6/28/2021	70.1	70.0	0.1	75th Percentile	0.020	0.143	0.020	n	S_d	S_{d2}	Σ|d|
6/29/2021	69.9	70.0	-0.1	-0.571	0.020	0.143	0.020	35	1.514	7.882	57.571
6/30/2021	69.8	70.0	-0.3		0.082	0.286	0.082	n-1	Σd	Σd^2	$\Sigma\|d\|^2$
7/1/2021	69.2	70.0	-1.1		1.306	1.143	1.306	34	-55.571	166.143	166.143
7/2/2021	69.8	70.0	-0.3		0.082	0.286	0.082				
7/3/2021	65.6	70.0	-6.3		39.510	6.286	39.510				
7/4/2021	67.5	70.0	-3.6		12.755	3.571	12.755				
7/5/2021	67.6	70.0	-3.4		11.755	3.429	11.755				
7/6/2021	67.0	70.0	-4.3		18.367	4.286	18.367				
7/7/2021	67.3	70.0	-3.9		14.878	3.857	14.878				
7/8/2021	67.7	70.0	-3.3		10.796	3.286	10.796				
7/9/2021	67.6	70.0	-3.4		11.755	3.429	11.755				
7/10/2021	67.6	70.0	-3.4		11.755	3.429	11.755				
7/11/2021	70	70.0	0.0		0.000	0.000	0.000				
7/12/2021	69.5	70.0	-0.7		0.510	0.714	0.510				
7/13/2021	68.8	70.0	-1.7		2.939	1.714	2.939				
7/14/2021	69	70.0	-1.4		2.041	1.429	2.041				
7/15/2021	69.6	70.0	-0.6		0.327	0.571	0.327				
7/16/2021	68.9	70.0	-1.6		2.469	1.571	2.469				
7/17/2021	68.8	70.0	-1.7		2.939	1.714	2.939				
7/18/2021	68.4	70.0	-2.3		5.224	2.286	5.224				
7/19/2021	69.6	70.0	-0.6		0.327	0.571	0.327				
7/20/2021	70.2	70.0	0.3		0.082	0.286	0.082				
7/21/2021	69.7	70.0	-0.4		0.184	0.429	0.184				
7/22/2021	68.8	70.0	-1.7		2.939	1.714	2.939				
7/23/2021	69.3	70.0	-1.0		1.000	1.000	1.000				
7/24/2021	69.1	70.0	-1.3		1.653	1.286	1.653				
7/25/2021	68.9	70.0	-1.6		2.469	1.571	2.469				
7/26/2021	69.2	70.0	-1.1		1.306	1.143	1.306				
7/27/2021	69.3	70.0	-1.0		1.000	1.000	1.000				
7/28/2021	69	70.0	-1.4		2.041	1.429	2.041				
7/29/2021	69	70.0	-1.4		2.041	1.429	2.041				
7/30/2021	69.5	70.0	-0.7		0.510	0.714	0.510				
7/31/2021	69.4	70.0	-0.9		0.735	0.857	0.735				

"AB" (Eqn 4)	"AS" (Eqn 5)
1.645	1.450

CV (%) (Eqn 2)
1.8

Bias (%) (Eqn 3)	
2.06	Both Signs Positive
	FALSE
Signed Bias (%)	Both Signs Negative
-2.06	TRUE

Upper Probability Limit	Lower Probability Limit
1.38	-4.55

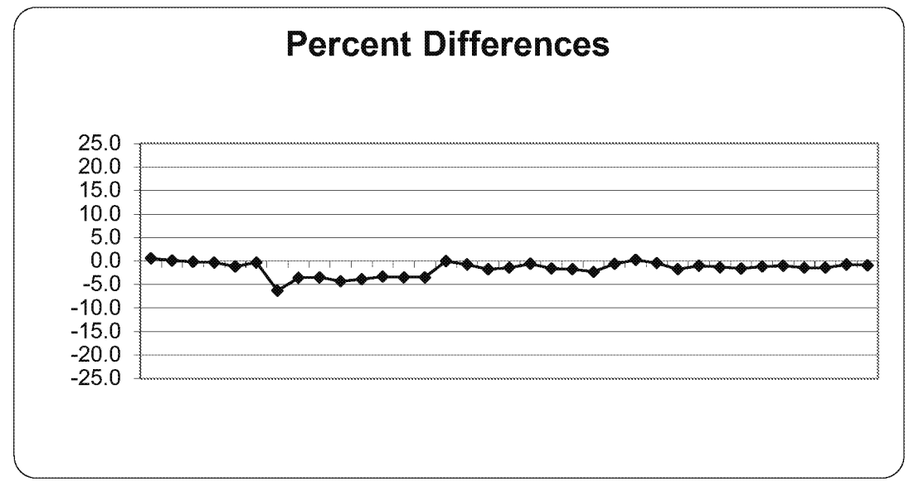

H_2S Assessment - Onsite Monitoring Station 3

New-Indy Catawba Mill			Compound of Interest: H_2S					CV_{ub} (%)	Bias (%)	
Date	Meas Val (Y)	Input Val (X)	d (Eqn. 1)	25th Percentile	d^2	|d|	$\|d\|^2$			
6/27/2021	66.8	70.0	-4.6	-1.214	20.898	4.571	20.898			
6/28/2021	67.3	70.0	-3.9	75th Percentile	14.878	3.857	14.878			
6/29/2021	67.8	70.0	-3.1	0.071	9.878	3.143	9.878			
6/30/2021	67.5	70.0	-3.6		12.755	3.571	12.755			
7/1/2021	67.4	70.0	-3.7		13.796	3.714	13.796			
7/2/2021	67.7	70.0	-3.3		10.796	3.286	10.796			
7/3/2021	69.7	70.0	-0.4		0.184	0.429	0.184			
7/4/2021	70.0	70.0	0.0		0.000	0.000	0.000			
7/5/2021	69.3	70.0	-1.0		1.000	1.000	1.000			
7/6/2021	68.6	70.0	-2.0		4.000	2.000	4.000			
7/7/2021	69.2	70.0	-1.1		1.306	1.143	1.306			
7/8/2021	69.1	70.0	-1.3		1.653	1.286	1.653			
7/9/2021	70.1	70.0	0.1		0.020	0.143	0.020			
7/10/2021	69.9	70.0	-0.1		0.020	0.143	0.020			
7/11/2021	69.4	70.0	-0.9		0.735	0.857	0.735			
7/12/2021	69.3	70.0	-1.0		1.000	1.000	1.000			
7/13/2021	69.8	70.0	-0.3		0.082	0.286	0.082			
7/14/2021	69.9	70.0	-0.1		0.020	0.143	0.020			
7/15/2021	69.6	70.0	-0.6		0.327	0.571	0.327			
7/16/2021	69.6	70.0	-0.6		0.327	0.571	0.327			
7/17/2021	69.8	70.0	-0.3		0.082	0.286	0.082			
7/18/2021	69.9	70.0	-0.1		0.020	0.143	0.020			
7/19/2021	70.1	70.0	0.1		0.020	0.143	0.020			
7/20/2021	70.8	70.0	1.1		1.306	1.143	1.306			
7/21/2021	70.4	70.0	0.6		0.327	0.571	0.327			
7/22/2021	70.3	70.0	0.4		0.184	0.429	0.184			
7/23/2021	68.4	70.0	-2.3		5.224	2.286	5.224			
7/24/2021	70	70.0	0.0		0.000	0.000	0.000			
7/25/2021	70	70.0	0.0		0.000	0.000	0.000			
7/26/2021	70	70.0	0.0		0.000	0.000	0.000			
7/27/2021	70	70.0	0.0		0.000	0.000	0.000			
7/28/2021	76.2	70.0	8.9		78.449	8.857	78.449			
7/29/2021	72.5	70.0	3.6		12.755	3.571	12.755			
7/30/2021	71.9	70.0	2.7		7.367	2.714	7.367			
7/31/2021	72.1	70.0	3.0		9.000	3.000	9.000			

n	S_d	S_{d2}	$\Sigma\|d\|$	"AB" (Eqn 4)
35	2.444	13.815	54.857	1.567
n-1	**Σd**	**Σd^2**	**$\Sigma\|d\|^2$**	**"AS" (Eqn 5)**
34	-13.714	208.408	208.408	1.898

Bias (%) (Eqn 3)	
2.11	Both Signs Positive FALSE
Signed Bias (%)	Both Signs Negative
+/-2.11	FALSE

CV (%) (Eqn 2)
2.91

Upper Probability Limit	Lower Probability Limit
4.4	-5.18

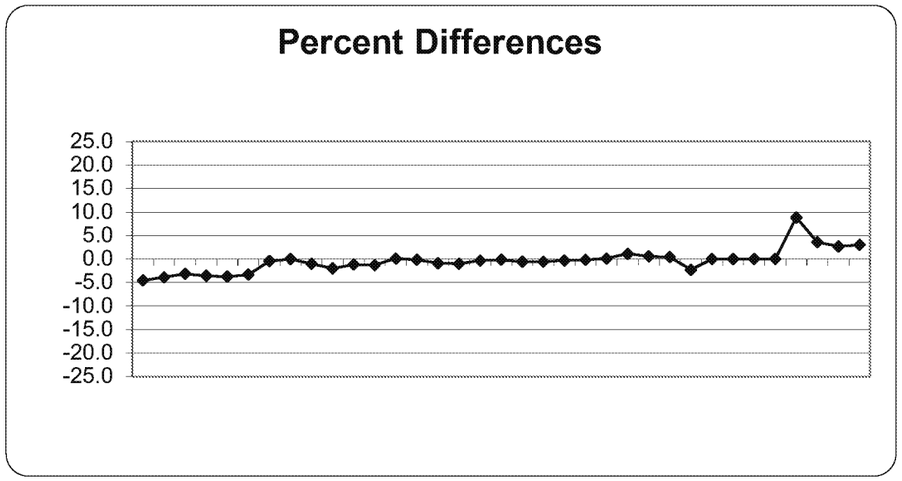

Attachment B-3

Missing/Invalid Flagged Data Periods

New-Indy Catawba Mill, LLC
Catawba, SC - Hydrogen Sulfide Ambient Monitoring Program
Summary of Missing and/or Invalid Data with AQS Qualifier Flags
Month 2: June 27, 2021 - July 31, 2021

Start Date & Time	End Date & Time	Station ID	Parameter	AQS Flag	Description	Comments
6/27/2021 0:30	6/27/2021 1:00	1	H2S	BF	Precision/Zero/Span	
6/27/2021 1:00	6/27/2021 1:30	2	H2S	BF	Precision/Zero/Span	
6/27/2021 1:30	6/27/2021 2:00	3	H2S	BF	Precision/Zero/Span	
6/28/2021 0:30	6/28/2021 0:30	1	H2S	AX	Precision Check	
6/28/2021 1:00	6/28/2021 1:00	2	H2S	AX	Precision Check	
6/28/2021 1:30	6/28/2021 1:30	3	H2S	AX	Precision Check	
6/28/2021 16:30	6/28/2021 17:00	1	H2S	BC	Multipoint Calibration	Verification Only - No Adjustments
6/29/2021 0:30	6/29/2021 0:30	1	H2S	AX	Precision Check	
6/29/2021 1:00	6/29/2021 1:00	2	H2S	AX	Precision Check	
6/29/2021 1:30	6/29/2021 1:30	3	H2S	AX	Precision Check	
6/30/2021 0:30	6/30/2021 0:30	1	H2S	AX	Precision Check	
6/30/2021 1:00	6/30/2021 1:00	2	H2S	AX	Precision Check	
6/30/2021 1:30	6/30/2021 1:30	3	H2S	AX	Precision Check	
7/1/2021 0:30	7/1/2021 0:30	1	H2S	AX	Precision Check	
7/1/2021 1:00	7/1/2021 1:00	2	H2S	AX	Precision Check	
7/1/2021 1:30	7/1/2021 1:30	3	H2S	AX	Precision Check	
7/2/2021 0:30	7/2/2021 0:30	1	H2S	AX	Precision Check	
7/2/2021 1:00	7/2/2021 1:00	2	H2S	AX	Precision Check	
7/2/2021 1:30	7/2/2021 1:30	3	H2S	AX	Precision Check	
7/3/2021 0:30	7/3/2021 0:30	1	H2S	AX	Precision Check	
7/3/2021 1:00	7/3/2021 1:00	2	H2S	AX	Precision Check	
7/3/2021 1:30	7/3/2021 1:30	3	H2S	AX	Precision Check	
7/4/2021 0:30	7/4/2021 1:00	1	H2S	BF	Precision/Zero/Span	
7/4/2021 1:00	7/4/2021 1:30	2	H2S	BF	Precision/Zero/Span	
7/4/2021 1:30	7/4/2021 2:00	3	H2S	BF	Precision/Zero/Span	
7/5/2021 0:30	7/5/2021 0:30	1	H2S	AX	Precision Check	
7/5/2021 1:00	7/5/2021 1:00	2	H2S	AX	Precision Check	
7/5/2021 1:30	7/5/2021 1:30	3	H2S	AX	Precision Check	
7/6/2021 0:30	7/6/2021 0:30	1	H2S	AX	Precision Check	
7/6/2021 1:00	7/6/2021 1:00	2	H2S	AX	Precision Check	
7/6/2021 1:30	7/6/2021 1:30	3	H2S	AX	Precision Check	
7/7/2021 0:30	7/7/2021 0:30	1	H2S	AX	Precision Check	
7/7/2021 1:00	7/7/2021 1:00	2	H2S	AX	Precision Check	
7/7/2021 1:30	7/7/2021 1:30	3	H2S	AX	Precision Check	
7/8/2021 0:30	7/8/2021 0:30	1	H2S	AX	Precision Check	
7/8/2021 1:00	7/8/2021 1:00	2	H2S	AX	Precision Check	
7/8/2021 1:30	7/8/2021 1:30	3	H2S	AX	Precision Check	
7/9/2021 0:30	7/9/2021 0:30	1	H2S	AX	Precision Check	
7/9/2021 1:00	7/9/2021 1:00	2	H2S	AX	Precision Check	
7/9/2021 1:30	7/9/2021 1:30	3	H2S	AX	Precision Check	
7/10/2021 0:30	7/10/2021 0:30	1	H2S	AX	Precision Check	
7/10/2021 1:00	7/10/2021 1:00	2	H2S	AX	Precision Check	
7/10/2021 1:30	7/10/2021 1:30	3	H2S	AX	Precision Check	
7/11/2021 0:30	7/11/2021 1:00	1	H2S	BF	Precision/Zero/Span	
7/11/2021 1:00	7/11/2021 1:30	2	H2S	BF	Precision/Zero/Span	
7/11/2021 1:30	7/11/2021 2:00	3	H2S	BF	Precision/Zero/Span	
7/12/2021 0:30	7/12/2021 0:30	1	H2S	AX	Precision Check	
7/12/2021 1:00	7/12/2021 1:00	2	H2S	AX	Precision Check	
7/12/2021 1:30	7/12/2021 1:30	3	H2S	AX	Precision Check	
7/13/2021 0:30	7/13/2021 0:30	1	H2S	AX	Precision Check	
7/13/2021 1:00	7/13/2021 1:00	2	H2S	AX	Precision Check	
7/13/2021 1:30	7/13/2021 1:30	3	H2S	AX	Precision Check	
7/14/2021 0:30	7/14/2021 0:30	1	H2S	AX	Precision Check	
7/14/2021 1:00	7/14/2021 1:00	2	H2S	AX	Precision Check	
7/14/2021 1:30	7/14/2021 1:30	3	H2S	AX	Precision Check	
7/15/2021 0:30	7/15/2021 0:30	1	H2S	AX	Precision Check	
7/15/2021 1:00	7/15/2021 1:00	2	H2S	AX	Precision Check	
7/15/2021 1:30	7/15/2021 1:30	3	H2S	AX	Precision Check	
7/16/2021 0:30	7/16/2021 0:30	1	H2S	AX	Precision Check	
7/16/2021 1:00	7/16/2021 1:00	2	H2S	AX	Precision Check	
7/16/2021 1:30	7/16/2021 1:30	3	H2S	AX	Precision Check	
7/17/2021 0:30	7/17/2021 0:30	1	H2S	AX	Precision Check	
7/17/2021 1:00	7/17/2021 1:00	2	H2S	AX	Precision Check	
7/17/2021 1:30	7/17/2021 1:30	3	H2S	AX	Precision Check	
7/18/2021 0:30	7/18/2021 1:00	1	H2S	BF	Precision/Zero/Span	
7/18/2021 1:00	7/18/2021 1:30	2	H2S	BF	Precision/Zero/Span	

New-Indy Catawba Mill, LLC
Catawba, SC - Hydrogen Sulfide Ambient Monitoring Program
Summary of Missing and/or Invalid Data with AQS Qualifier Flags
Month 2: June 27, 2021 - July 31, 2021

Start Date & Time	End Date & Time	Station ID	Parameter	AQS Flag	Description	Comments
7/18/2021 1:30	7/18/2021 2:00	3	H2S	BF	Precision/Zero/Span	
7/19/2021 0:30	7/19/2021 0:30	1	H2S	BF	Precision/Zero/Span	
7/19/2021 1:00	7/19/2021 1:00	2	H2S	AX	Precision Check	
7/19/2021 1:30	7/19/2021 1:30	3	H2S	AX	Precision Check	
7/20/2021 0:30	7/20/2021 0:30	1	H2S	AX	Precision Check	
7/20/2021 1:00	7/20/2021 1:00	2	H2S	AX	Precision Check	
7/20/2021 1:30	7/20/2021 1:30	3	H2S	AX	Precision Check	
7/21/2021 0:30	7/21/2021 0:30	1	H2S	AX	Precision Check	
7/21/2021 1:00	7/21/2021 1:00	2	H2S	AX	Precision Check	
7/21/2021 1:30	7/21/2021 1:30	3	H2S	AX	Precision Check	
7/22/2021 0:30	7/22/2021 0:30	1	H2S	AX	Precision Check	
7/22/2021 1:00	7/22/2021 1:00	2	H2S	AX	Precision Check	
7/22/2021 1:30	7/22/2021 1:30	3	H2S	AX	Precision Check	
7/23/2021 0:30	7/23/2021 0:30	1	H2S	AX	Precision Check	
7/23/2021 1:00	7/23/2021 1:00	2	H2S	BF	Precision/Zero/Span	
7/23/2021 1:30	7/23/2021 1:30	3	H2S	AX	Precision Check	
7/24/2021 0:30	7/24/2021 0:30	1	H2S	AX	Precision Check	
7/24/2021 1:00	7/24/2021 1:00	2	H2S	AX	Precision Check	
7/24/2021 1:30	7/24/2021 1:30	3	H2S	AX	Precision Check	
7/25/2021 0:30	7/25/2021 1:00	1	H2S	BF	Precision/Zero/Span	
7/25/2021 1:00	7/25/2021 1:30	2	H2S	BF	Precision/Zero/Span	
7/25/2021 1:30	7/25/2021 2:00	3	H2S	BF	Precision/Zero/Span	
7/26/2021 0:30	7/26/2021 0:30	1	H2S	AX	Precision Check	
7/26/2021 1:00	7/26/2021 1:00	2	H2S	AX	Precision Check	
7/26/2021 1:30	7/26/2021 1:30	3	H2S	AX	Precision Check	
7/26/2021 18:00	7/26/2021 18:00	1	Wind Speed	AN	Machine Malfunction	
7/27/2021 0:30	7/27/2021 0:30	1	H2S	AX	Precision Check	
7/27/2021 1:00	7/27/2021 1:00	2	H2S	AX	Precision Check	
7/27/2021 1:30	7/27/2021 1:30	3	H2S	AX	Precision Check	
7/27/2021 17:00	7/27/2021 21:00	3	H2S	BA	Maintenance/Routine Repairs	
7/27/2021 21:30	7/27/2021 23:00	3	H2S	BC	Multipoint Calibration	Verification Only - No Adjustments
7/28/2021 0:30	7/28/2021 0:30	1	H2S	AX	Precision Check	
7/28/2021 1:00	7/28/2021 1:00	2	H2S	AX	Precision Check	
7/28/2021 1:30	7/28/2021 1:30	3	H2S	AX	Precision Check	
7/28/2021 9:30	7/27/2021 9:30	1	H2S	BA	Maintenance/Routine Repairs	
7/28/2021 10:00	7/28/2021 11:00	1	H2S	BC	Multipoint Calibration	Verification Only - No Adjustments
7/28/2021 12:00	7/28/2021 14:30	2	H2S	BA	Maintenance/Routine Repairs	
7/28/2021 15:00	7/28/2021 17:00	2	H2S	BC	Multipoint Calibration	Verification Only - No Adjustments
7/29/2021 0:30	7/29/2021 0:30	1	H2S	AX	Precision Check	
7/29/2021 1:00	7/29/2021 1:00	2	H2S	AX	Precision Check	
7/29/2021 1:30	7/29/2021 1:30	3	H2S	AX	Precision Check	
7/30/2021 0:30	7/30/2021 0:30	1	H2S	AX	Precision Check	
7/30/2021 1:00	7/30/2021 1:00	2	H2S	AX	Precision Check	
7/30/2021 1:30	7/30/2021 1:30	3	H2S	AX	Precision Check	
7/31/2021 0:30	7/31/2021 0:30	1	H2S	AX	Precision Check	
7/31/2021 1:00	7/31/2021 1:00	2	H2S	AX	Precision Check	
7/31/2021 1:30	7/31/2021 1:30	3	H2S	AX	Precision Check	

Attachment B-4

T100/101 and T700 Calibrations

Teledyne-API T101 H2S Analyzer Calibration

Project Name **New-Indy Catawba Mill, LLC - Hydrogen Sulfide Ambient Monitoring Program**

Project Location **Catawba, South Carolina**

Project Number **443858.0000.0000**

Monitoring Location **Station 1**

Date: **28-Jun-21**

T101 S/N: 619

T700 S/N: 186

H_2S Cylinder #: CC423517 Conc.: 15.05 ppm Cert. Exp: 3/29/2024

Input Conc. (ppb)	T101 Response (ppb)	% D	% D Line
800	816	2.0%	0.0%
400	408.7	2.2%	-0.2%
200	202.4	1.2%	0.6%
100	100.6	0.6%	0.9%
70	70.53	0.8%	0.5%
50	49.99	0.0%	1.0%
0	1.404	-	

Slope: 1.0207 **Intercept** -0.565

All points w/in 10% of input and +/- 2% of regression line.

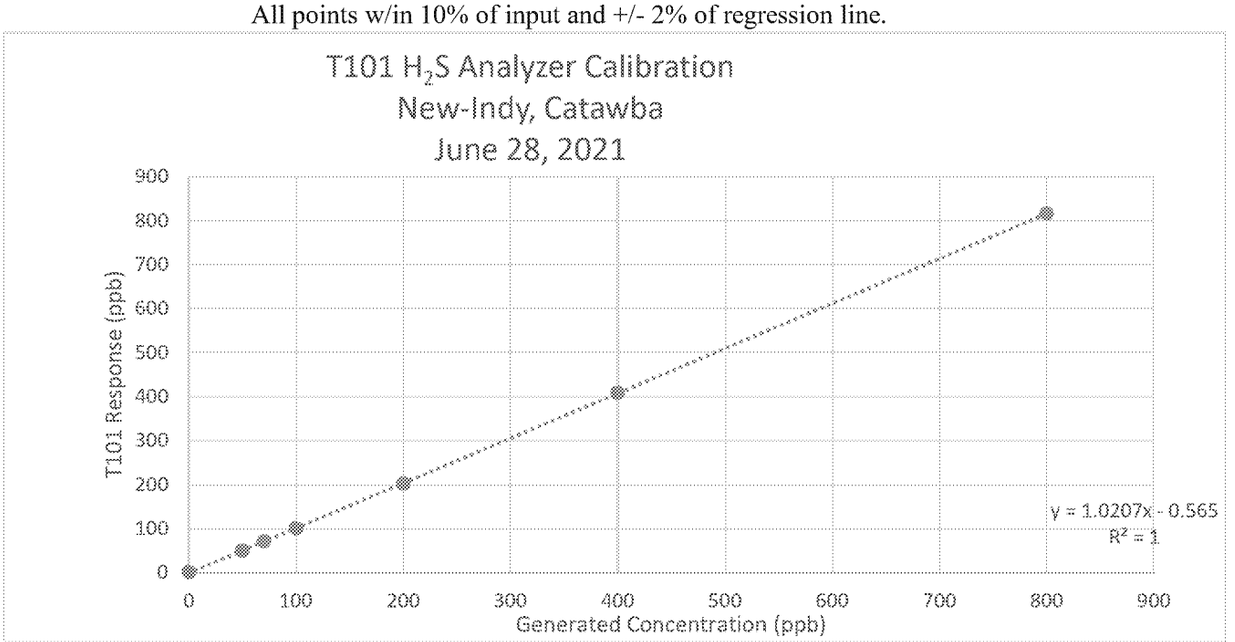

Teledyne-API T101 H2S Analyzer Calibration

Project Name **New-Indy Catawba Mill, LLC - Hydrogen Sulfide Ambient Monitoring Program**

Project Location **Catawba, South Carolina**

Project Number **443858.0000.0000**

Monitoring Location **Station 1**

Date: **28-Jul-21**

T101 S/N: 619

T700 S/N: 186

H_2S Cylinder #: CC423517 Conc.: 15.05 ppm Cert. Exp: 3/29/2024

Input Conc. (ppb)	T101 Response (ppb)	% D	% D Line
800	826	3.3%	-0.2%
400	408.9	2.2%	0.6%
200	203.6	1.8%	0.6%
100	101.6	1.6%	0.1%
70	69.28	-1.0%	2.0%
50	50.52	1.0%	-0.9%
0	1.58	-	

Slope: 1.0324 **Intercept** -1.565

All points w/in 10% of input and +/- 2% of regression line.

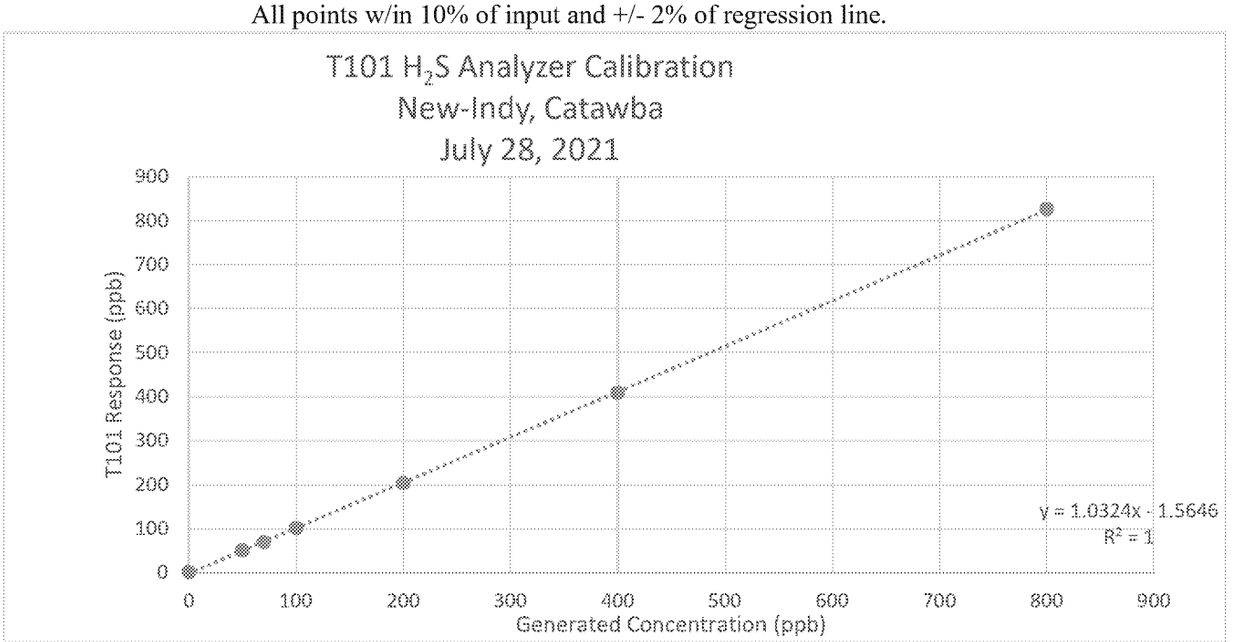

Teledyne API T700 Dilution Calibrator Mass Flow Controller Calibration

Project Name New-Indy Catawba Mill, LLC - Hydrogen Sulfide Ambient Monitoring Program
Project Location Catawba, South Carolina
Project Number 443858.0000.0000
Monitoring Location Station 1

T700 S/N: 186 Calibration Date: 4/9/2021

Flow Standards: BIOS High S/N: 121023 Cert: 9/22/2020 BIOS Low S/N: 121962 Cert: 9/22/2020

Dilution MFC Calibration

DIL	DRV	Flow (slpm)
1	250	0.6970
2	500	1.2390
3	750	1.7920
4	1000	2.3380
5	1250	2.8830
6	1500	3.4270
7	1750	3.9680
8	2000	4.5120
9	2250	5.0420
10	2500	5.5790
11	2750	6.1120
12	3000	6.6470
13	3250	7.1790
14	3500	7.7130
15	3750	8.2590
16	4000	8.7900
17	4250	9.3320
18	4500	9.8670
19	4750	10.4140
20	5000	10.9610

Gas MFC Calibration

CAL	DRV	Flow (slpm)
1	250	0.0056
2	500	0.0115
3	750	0.0171
4	1000	0.0228
5	1250	0.0284
6	1500	0.0340
7	1750	0.0395
8	2000	0.0451
9	2250	0.0505
10	2500	0.0560
11	2750	0.0615
12	3000	0.0669
13	3250	0.0723
14	3500	0.0779
15	3750	0.0835
16	4000	0.0891
17	4250	0.0948
18	4500	0.1005
19	4750	0.1064
20	5000	0.1123

Teledyne-API T101 H2S Analyzer Calibration

Project Name **New-Indy Catawba Mill, LLC - Hydrogen Sulfide Ambient Monitoring Program**

Project Location **Catawba, South Carolina**

Project Number **443858.0000.0000**

Monitoring Location **Station 2**

Date: **28-Jul-21**

T101 S/N: 186

T700 S/N: 184

H_2S Cylinder #: XC034919B Conc.: 15.40 ppm Cert. Exp: 6/22/2022

Input Conc. (ppb)	T101 Response (ppb)	% D	% D Line
800	786.2	-1.7%	-0.3%
400	387.1	-3.2%	1.0%
200	191.4	-4.3%	1.8%
100	101.9	1.9%	-5.4%
70	65.7	-6.1%	2.3%
50	46	-8.0%	3.4%
0	1.5	-	

Slope: 0.9815 **Intercept** -1.461

All points w/in 10% of input and +/- 2% of regression line.

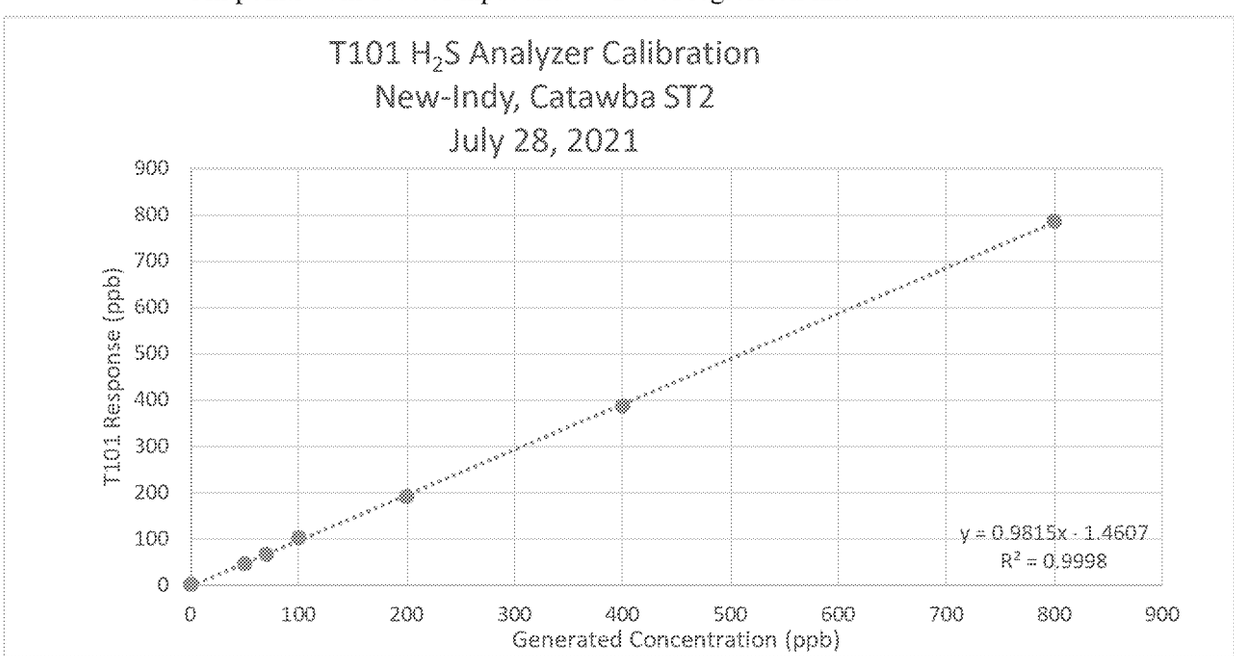

Teledyne API T700 Dilution Calibrator Mass Flow Controller Calibration

Project Name New-Indy Catawba Mill, LLC - Hydrogen Sulfide Ambient Monitoring Program

Project Location Catawba, South Carolina

Project Number 443858.0000.0000

Monitoring Location Station 2

T700 S/N: 184 Calibration Date: 4/9/2021

Flow Standards: BIOS High S/N: 121023 BIOS Low S/N: 121962

Cert: 9/22/2020 Cert: 9/22/2020

Dilution MFC Calibration

DIL	DRV	Flow (slpm)
1	250	0.5542
2	500	1.1464
3	750	1.7408
4	1000	2.4447
5	1250	2.9196
6	1500	3.5013
7	1750	4.0891
8	2000	4.6645
9	2250	5.2094
10	2500	5.7946
11	2750	6.3536
12	3000	6.9126
13	3250	7.4713
14	3500	8.0254
15	3750	8.5983
16	4000	9.1985
17	4250	9.7418
18	4500	10.3321
19	4750	10.9131
20	5000	11.4634

Gas MFC Calibration

CAL	DRV	Flow (slpm)
1	250	0.0065
2	500	0.0125
3	750	0.0186
4	1000	0.0247
5	1250	0.0306
6	1500	0.0365
7	1750	0.0424
8	2000	0.0483
9	2250	0.0542
10	2500	0.0599
11	2750	0.0657
12	3000	0.0714
13	3250	0.0739
14	3500	0.0828
15	3750	0.0886
16	4000	0.0946
17	4250	0.1000
18	4500	0.1057
19	4750	0.1115
20	5000	0.1173

Teledyne-API T101 H2S Analyzer Calibration

Project Name **New-Indy Catawba Mill, LLC - Hydrogen Sulfide Ambient Monitoring Program**

Project Location **Catawba, South Carolina**

Project Number **443858.0000.0000**

Monitoring Location **Station 3**

Date: **27-Jul-21**

T101 S/N: 181
T700 S/N: 185

H_2S Cylinder #: XC034919B Conc.: 15.40 ppm Cert. Exp: 6/22/2022

Input Conc. (ppb)	T101 Response (ppb)	% D	% D Line
800	784.1	-2.0%	0.3%
400	398.6	-0.3%	-1.0%
200	200.3	0.2%	-0.7%
100	101.1	1.1%	0.0%
70	70.5	0.7%	1.7%
50	50.2	0.4%	3.8%
0	1.5	-	

Slope: 0.9787 **Intercept** 3.2273

All points w/in 10% of input and +/- 2% of regression line.

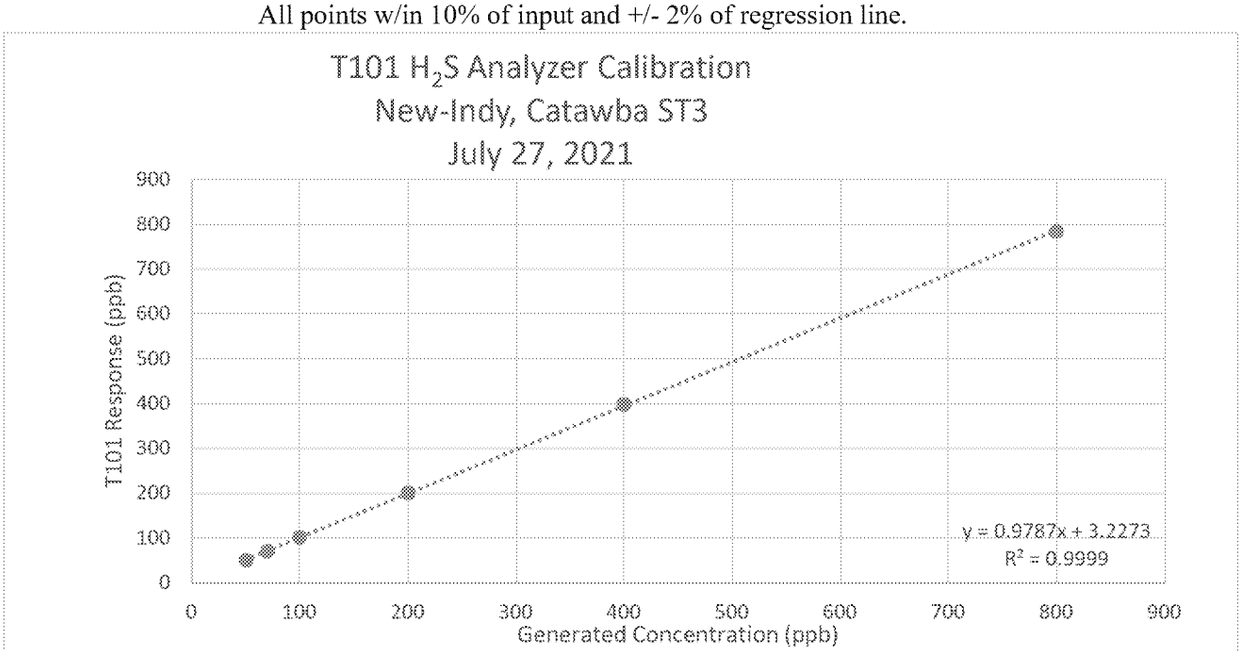

Teledyne API T700 Dilution Calibrator Mass Flow Controller Calibration

Project Name New-Indy Catawba Mill, LLC - Hydrogen Sulfide Ambient Monitoring Program
Project Location Catawba, South Carolina
Project Number 443858.0000.0000
Monitoring Location Station 3

T700 S/N: 185
Calibration Date: 4/9/2021
Flow Standards: BIOS High S/N: 121023
Cert: 9/22/2020
BIOS Low S/N: 121962
Cert: 9/22/2020

Dilution MFC Calibration

DIL	DRV	Flow (slpm)
1	250	0.5460
2	500	1.0840
3	750	1.6480
4	1000	2.1890
5	1250	2.7390
6	1500	3.2970
7	1750	3.8410
8	2000	4.4040
9	2250	4.9590
10	2500	5.4590
11	2750	6.0210
12	3000	6.5730
13	3250	7.1470
14	3500	7.7250
15	3750	8.2970
16	4000	8.8730
17	4250	9.4540
18	4500	10.0450
19	4750	10.6490
20	5000	11.1650

Gas MFC Calibration

CAL	DRV	Flow (slpm)
1	250	0.0059
2	500	0.0117
3	750	0.0174
4	1000	0.0229
5	1250	0.0284
6	1500	0.0338
7	1750	0.0393
8	2000	0.0445
9	2250	0.0498
10	2500	0.0553
11	2750	0.0606
12	3000	0.0658
13	3250	0.0714
14	3500	0.0765
15	3750	0.0819
16	4000	0.0872
17	4250	0.0927
18	4500	0.0982
19	4750	0.1041
20	5000	0.1099

Attachment B-5

Calibration Cylinder Assay

Airgas
an Air Liquide company

Airgas Specialty Gases
Airgas USA, LLC
630 United Drive
Durham, NC 27713
Airgas.com

CERTIFICATE OF ANALYSIS
Grade of Product: EPA Protocol

Part Number:	E02NI99E15A0411	Reference Number:	122-402063965-1
Cylinder Number:	CC423517	Cylinder Volume:	144.3 CF
Laboratory:	124 - Durham (SAP) - NC	Cylinder Pressure:	2015 PSIG
PGVP Number:	B22021	Valve Outlet:	330
Gas Code:	H2S,BALN	Certification Date:	Mar 29, 2021

Expiration Date: Mar 29, 2024

Certification performed in accordance with "EPA Traceability Protocol for Assay and Certification of Gaseous Calibration Standards (May 2012)" document EPA 600/R-12/531, using the assay procedures listed. Analytical Methodology does not require correction for analytical interference. This cylinder has a total analytical uncertainty as stated below with a confidence level of 95%. There are no significant impurities which affect the use of this calibration mixture. All concentrations are on a mole/mole basis unless otherwise noted.

Do Not Use This Cylinder below 100 psig, i.e. 0.7 megapascals.

ANALYTICAL RESULTS

Component	Requested Concentration	Actual Concentration	Protocol Method	Total Relative Uncertainty	Assay Dates
HYDROGEN SULFIDE	15.00 PPM	15.05 PPM	G1	+/- 1.3% NIST Traceable	03/22/2021, 03/29/2021
NITROGEN	Balance				

CALIBRATION STANDARDS

Type	Lot ID	Cylinder No	Concentration	Uncertainty	Expiration Date
GMIS	124516410104	CC472385	19.85 PPM HYDROGEN SULFIDE/NITROGEN	+/- 1.0%	Sep 16, 2023
RGM	12334	CC296043	20.14 PPM HYDROGEN SULFIDE/NITROGEN	+/- 1.0%	Dec 18, 2017

The SRM, PRM or RGM noted above is only in reference to the GMIS used in the assay and not part of the analysis.

ANALYTICAL EQUIPMENT

Instrument/Make/Model	Analytical Principle	Last Multipoint Calibration
Applied Analytics OMA-406 AA210266	Ultraviolet	Mar 03, 2021

Triad Data Available Upon Request

Approved for Release

Airgas
an Air Liquide company

Airgas Specialty Gases
Airgas USA, LLC
630 United Drive
Durham, NC 27713
Airgas.com

CERTIFICATE OF ANALYSIS
Grade of Product: EPA Protocol

Part Number:	E02NI99E15A0411	Reference Number:	122-401545744-1
Cylinder Number:	XC034919B	Cylinder Volume:	144.3 CF
Laboratory:	124 - Durham (SAP) - NC	Cylinder Pressure:	2015 PSIG
PGVP Number:	B22019	Valve Outlet:	330
Gas Code:	H2S,BALN	Certification Date:	Jul 22, 2019

Expiration Date: Jul 22, 2022

Certification performed in accordance with "EPA Traceability Protocol for Assay and Certification of Gaseous Calibration Standards (May 2012)" document EPA 600/R-12/531, using the assay procedures listed. Analytical Methodology does not require correction for analytical interference. This cylinder has a total analytical uncertainty as stated below with a confidence level of 95%. There are no significant impurities which affect the use of this calibration mixture. All concentrations are on a volume/volume basis unless otherwise noted.

Do Not Use This Cylinder below 100 psig, i.e. 0.7 megapascals.

ANALYTICAL RESULTS

Component	Requested Concentration	Actual Concentration	Protocol Method	Total Relative Uncertainty	Assay Dates
HYDROGEN SULFIDE	15.00 PPM	15.40 PPM	G1	+/- 1.0% NIST Traceable	07/15/2019, 07/22/2019
NITROGEN	Balance				

CALIBRATION STANDARDS

Type	Lot ID	Cylinder No	Concentration	Uncertainty	Expiration Date
GMIS	124395523103	CC428737	19.98 PPM HYDROGEN SULFIDE/NITROGEN	+/- 1.1%	Jul 25, 2019
RGM	12334	CC206043	20.14 PPM HYDROGEN SULFIDE/NITROGEN	+/- 1.0%	Dec 18, 2017
GMIS	124395523103	CC428737	19.86 PPM HYDROGEN SULFIDE/NITROGEN	+/- 1.1%	Jun 24, 2022

The SRM, PRM or RGM noted above is only in reference to the GMIS used in the assay and not part of the analysis.

ANALYTICAL EQUIPMENT

Instrument/Make/Model	Analytical Principle	Last Multipoint Calibration
Ametek 9000 H2S ZA-9000-10312-1	Ultraviolet	Jun 27, 2019

Triad Data Available Upon Request

Approved for Release

Airgas
An Air Liquide company

Airgas Specialty Gases
Airgas USA, LLC
Airgas United Drive
Durham, NC 27713
Airgas.com

CERTIFICATE OF ANALYSIS
Grade of Product: EPA Protocol

Number:	2G... 189E15A0411	Reference Number:	122-4120276786-1
Cylinder Number:	CC297968	Cylinder Volume:	144.3 CF
Facility:	124 - Durham (SAP) - NC	Cylinder Pressure:	2015 PSIG
PO / Project Number:	B22021	Valve Outlet:	330
Gas Code:	H2S,BALN	Certification Date:	Apr 07, 2021

Expiration Date: Apr 07, 2024

Certification performed in accordance with "EPA Traceability Protocol for Assay and Certification of Gaseous Calibration Standards (May 2012)" document EPA 600/R-12/531, using the assay procedures listed. Analytical Methodology is a cylinder specic correction for analytical interferences. This cylinder has a total analytical uncertainty as stated below with a confidence level of 95%. There are no significant impurities which affect the use of this cylinder as stated. Recertification is the responsibility of the customer. Do Not Use This Cylinder When Pressure Is Below 100 PSIG.

ANALYTICAL RESULTS

Component	Requested Concentration	Actual Concentration	Analytical Uncertainty	Assay Dates
HYDROGEN SULFIDE	15.00 PPM	14.95 PPM	±0.1 PPM	03/30/2021, 04/07/2021
HYDROGEN	Balance			

CALIBRATION STANDARDS

Type	Lot ID	Cylinder No	Concentration	Uncertainty	Expiration Date
GMIS	124-S141104	CC479...	19.65 PPM HYDROGEN SULFIDE/NITROGEN	+/- 1.0%	Sep 16, 2023
BDAL	1234	CC209045	20.14 PPM HYDROGEN SULFIDE/NITROGEN	+/- 1.0%	Dec 15, 2017

Calibration Standards used in the assay analysis of this cylinder.

ANALYTICAL EQUIPMENT

Instrument/Make/Model	Analytical Principle	Last Multipoint Calibration
[illegible]	Chemiluminescence	Mar 31, 2021

Approved for Release

Page 1 of 122-4120276786-1

Attachment C

30-Minute Averages

New-Indy Catawba Mill, LLC - Catawba, SC
Onsite H2S and Meteorological Monitoring Program
30-Minute Averages

	Station 1			Station 2			Station 3		
Date	30-min H2S	30-min WSP	30-min WDR	30-min H2S	30-min WSP	30-min WDR	30-min H2S	30-min WSP	30-min WDR
6/27/2021 0:30		106.7	2.1	0.2	78.7	0.2	0.2	108.1	0.1
6/27/2021 1:00		127.3	1.4		60.5	0.4	0.2	137.1	0.1
6/27/2021 1:30	8.6	184.5	0.8		126.8	0.3		170.8	0
6/27/2021 2:00	4.1	105.5	1	4.1	49.3	0		154.9	0
6/27/2021 2:30	6.6	155.6	1.6	0.7	69.6	0.1	1.8	90.5	0
6/27/2021 3:00	3.4	161.4	1.6	0.3	114.8	0.3	0.3	195	0
6/27/2021 3:30	1.7	163.2	1	0.2	136.5	0.1	0.2	132.6	0.1
6/27/2021 4:00	2.1	164.8	2.3	0.2	222.5	0.3	0.2	193.2	0.5
6/27/2021 4:30	3.2	173.0	2.9	0.2	260.9	0.6	0.2	240.5	0.3
6/27/2021 5:00	1.6	150.1	3.3	0.2	198.9	0.6	0.2	238.7	0.3
6/27/2021 5:30	2.6	161.1	2.8	0.2	224.4	0.7	0.2	233.3	0.6
6/27/2021 6:00	1.7	148.4	3.1	0.2	212.6	0.4	0.2	217.6	0.4
6/27/2021 6:30	1	146.7	3.3	0.2	204.4	0.6	0.2	232.1	0.5
6/27/2021 7:00	1.4	155.8	3.5	0.2	215.4	0.8	0.2	224.2	0.8
6/27/2021 7:30	1.6	165.1	2.8	0.2	199.4	1	0.2	216	0.6
6/27/2021 8:00	1.4	191.3	2.8	0.2	196.3	1.4	0.2	198.6	0.8
6/27/2021 8:30	0.9	146.8	3.5	0.2	184.7	1	0.2	211.7	1
6/27/2021 9:00	1	161.9	4.2	0.2	178.7	0.7	0.2	184.2	0.7
6/27/2021 9:30	1.4	170.5	4.3	0.2	173.6	0.6	0.4	209.9	1.4
6/27/2021 10:00	0.9	190.3	3.8	0.2	108.5	0	0.2	117.8	1.4
6/27/2021 10:30	5.6	181.9	2.3	0.2	125	0	0.2	112.5	1.2
6/27/2021 11:00	1.6	59.3	3	0.2	100.7	0	0.2	147.8	1.4
6/27/2021 11:30	1.1	109.2	2.6	0.2	158.9	0	0.3	148.5	0.9
6/27/2021 12:00	1.4	183.0	2	0.2	192.4	0	0.2	188	0.8
6/27/2021 12:30	1	188.8	2.7	0.2	204.6	0	0.2	172	0.9
6/27/2021 13:00	1	172.3	3	0.2	108.5	0	0.2	127.1	1.3
6/27/2021 13:30	1.6	114.9	2.2	0.2	175.1	0	0.2	140.3	1.4
6/27/2021 14:00	1.3	42.8	1.8	0.2	142.5	0	0.2	151.1	1.1
6/27/2021 14:30	0.8	93.8	3	0.2	131.9	0	0.2	150.1	1.2
6/27/2021 15:00	3.8	93.0	3.6	0.2	106.9	0	0.2	147	1.5
6/27/2021 15:30	1.1	90.7	3.3	0.2	108.9	0	0.2	112.4	1.5
6/27/2021 16:00	1.8	84.1	4.3	0.2	105	0	0.2	107.3	1.4
6/27/2021 16:30	1.2	130.1	4.8	0.2	82.2	0	0.2	107	1.7
6/27/2021 17:00	1.8	148.5	4.7	0.2	97.7	0	0.2	109	1.3
6/27/2021 17:30	1.8	134.7	3.7	0.2	119.9	0	0.2	99	1
6/27/2021 18:00	2.2	135.3	4.4	0.2	118.8	0	0.2	150.5	0.4
6/27/2021 18:30	5.1	143.0	3	0.2	93.6	0	0.2	157.4	0
6/27/2021 19:00	16.5	148.2	1.7	0.2	79.2	0	0.2	214.7	0
6/27/2021 19:30	16.1	171.6	1.3	0.2	90.2	0	0.2	171.6	0
6/27/2021 20:00	16.3	180.4	1.5	0.2	102.7	0	0.2	179.7	0
6/27/2021 20:30	20.3	176.7	1.4	0.2	110.2	0.1	0.2	178.9	0
6/27/2021 21:00	36.1	171.6	1.3	0.2	132.2	0	0.2	147	0
6/27/2021 21:30	29.4	177.1	1.5	0.2	111.4	0.1	0.2	150.9	0
6/27/2021 22:00	23.5	169.5	1.7	0.2	115.9	0.1	0.2	197.7	0
6/27/2021 22:30	22.8	170.5	1.5	0.2	100.9	0	0.2	165	0
6/27/2021 23:00	28.9	152.6	2.2	0.2	125.2	0.3	0.2	235.3	0
6/27/2021 23:30	18.9	175.5	1.9	0.2	77	0.1	0.2	180.9	0
6/28/2021 0:00	10	187.9	1.4	0.2	182.8	0.4	0.2	220.7	0

New-Indy Catawba Mill, LLC - Catawba, SC
Onsite H2S and Meteorological Monitoring Program
30-Minute Averages

	Station 1			Station 2			Station 3		
Date	30-min H2S	30-min WSP	30-min WDR	30-min H2S	30-min WSP	30-min WDR	30-min H2S	30-min WSP	30-min WDR
6/28/2021 0:30		198.2	1.3	0.2	176.2	0.1	0.2	184.5	0
6/28/2021 1:00	8	164.4	1.4		135.4	0	0.5	159.1	0
6/28/2021 1:30	8.2	148.2	1.7	0.4	94.4	0.1		144.7	0
6/28/2021 2:00	9.7	151.1	1.7	0.2	150.9	0.1	0.2	179.3	0
6/28/2021 2:30	4.7	197.8	1.4	0.2	128.7	0.1	0.2	194	0
6/28/2021 3:00	3.1	188.7	1.1	0.2	150	0.4	0.2	182.8	0
6/28/2021 3:30	3.1	201.8	1.1	0.2	140.6	0.3	0.2	220.8	0
6/28/2021 4:00	2.5	188.8	1.8	0.2	156	0.1	0.2	217.1	0
6/28/2021 4:30	3.4	153.4	1.5	0.2	69.1	0.2	0.4	157.6	0
6/28/2021 5:00	3.8	142.6	1.4	0.3	72	0	0.2	79.7	0
6/28/2021 5:30	3.5	185.2	1.2	0.2	109.7	0	0.2	180.8	0
6/28/2021 6:00	35.3	74.2	2.8	0.2	72.3	0.1	0.2	156.3	0.1
6/28/2021 6:30	12.8	46.3	1.8	0.2	145.1	0.3	0.2	90.8	0.6
6/28/2021 7:00	5.3	109.5	0.9	0.2	111.9	0	0.2	103.7	0.2
6/28/2021 7:30	5.9	86.0	1.8	0.2	74.2	0.1	0.2	116.9	0.5
6/28/2021 8:00	2.9	49.9	2.5	0.2	116.3	0.2	0.2	119.2	0.6
6/28/2021 8:30	4.3	59.2	3.5	0.2	139.5	0.2	0.2	146.5	1
6/28/2021 9:00	9.6	51.8	4.1	0.2	156.5	0.4	0.2	125.3	1.2
6/28/2021 9:30	23.8	42.9	6.3	0.2	129.8	0.2	0.2	126	1.4
6/28/2021 10:00	8.9	59.5	5.2	0.2	150.9	0.4	0.2	129.8	1.5
6/28/2021 10:30	19.3	63.4	6.8	0.2	121.8	0	0.2	119.7	1.5
6/28/2021 11:00	28	48.0	9.4	0.2	131.6	0	0.2	106.1	2.4
6/28/2021 11:30	56	39.7	8.5	0.2	110.6	0.1	0.2	115.8	2.3
6/28/2021 12:00	21.9	72.5	6.4	0.2	130.1	0.1	0.2	116	2.6
6/28/2021 12:30	13.4	66.7	8.9	0.2	113.4	0	0.2	122.3	2.1
6/28/2021 13:00	9.7	65.8	10.8	0.2	133.9	0	0.2	110.9	2
6/28/2021 13:30	14.3	67.0	9.9	0.2	112.6	0.1	0.2	135.2	2.3
6/28/2021 14:00	25.7	52.5	11	0.2	119.3	0	0.2	107.6	2.5
6/28/2021 14:30	9.9	63.1	7.5	0.2	125.3	0.1	0.2	110.9	2.3
6/28/2021 15:00	1.1	75.8	5	0.2	123.1	0	0.2	97	1.4
6/28/2021 15:30	1	105.8	2.7	0.2	127.2	0	0.2	101.5	1.2
6/28/2021 16:00	3.1	65.6	6.3	0.2	111.8	0	0.2	112.7	2
6/28/2021 16:30		89.0	5.8	0.2	104.6	0	0.2	103	2.3
6/28/2021 17:00		61.6	6.7	0.2	106.3	0	0.2	102.6	1.5
6/28/2021 17:30	1.7	79.1	5.6	0.2	109.1	0.3	0.2	94.5	1
6/28/2021 18:00	6.3	69.6	5.6	0.2	120.8	0.4	0.2	111.7	1.1
6/28/2021 18:30	110.4	44.0	6.4	0.2	86	0.2	0.2	93.4	0.5
6/28/2021 19:00	21.2	70.3	3.6	0.2	133.3	0	0.2	97	0.8
6/28/2021 19:30	1.2	78.9	2.9	0.2	132	0.2	0.2	91.5	1.3
6/28/2021 20:00	1.4	63.4	3.5	0.2	105.1	0.1	0.2	92.4	0.6
6/28/2021 20:30	5.5	63.1	7.2	0.2	126.3	1.1	0.2	109.7	2.2
6/28/2021 21:00	5.1	57.8	4.2	0.2	82.5	0.3	0.2	141.4	0.1
6/28/2021 21:30	4.1	59.8	4.9	0.2	152.9	0.5	0.2	103.4	0.7
6/28/2021 22:00	2.4	58.9	4.4	0.2	146.1	0.6	0.2	106.7	0.4
6/28/2021 22:30	1.8	74.1	4.1	0.2	143.7	0.3	0.2	120.6	0.6
6/28/2021 23:00	1.2	65.5	4.4	0.2	152.5	0.5	0.2	109.5	0.5
6/28/2021 23:30	1	68.9	3.3	0.2	118.6	0.2	0.2	118.4	0.6
6/29/2021 0:00	1.1	60.2	4.4	0.2	123.3	0.2	0.2	92.1	0.8

New-Indy Catawba Mill, LLC - Catawba, SC
Onsite H2S and Meteorological Monitoring Program
30-Minute Averages

	Station 1			Station 2			Station 3		
Date	30-min H2S	30-min WSP	30-min WDR	30-min H2S	30-min WSP	30-min WDR	30-min H2S	30-min WSP	30-min WDR
6/29/2021 0:30		63.3	5.4	0.2	69.8	0.3	0.2	111	0.7
6/29/2021 1:00	1.2	67.3	5.8		119.8	0.6	0.2	97.9	1.3
6/29/2021 1:30	0.8	73.0	3.8	0.3	156.2	0.6		111.1	1.2
6/29/2021 2:00	0.9	86.9	3.3	0.2	124	0.4	0.2	98.6	1.1
6/29/2021 2:30	0.9	69.9	4.2	0.2	154.4	0.5	0.2	113.4	1
6/29/2021 3:00	0.9	68.9	3.9	0.2	83	0.5	0.2	107.8	1
6/29/2021 3:30	0.9	64.8	3.9	0.2	113.6	0.3	0.2	98.6	0.7
6/29/2021 4:00	0.9	67.3	4	0.2	131.5	0.4	0.2	139	0.6
6/29/2021 4:30	0.8	82.1	2.9	0.2	126.4	0.3	0.2	84.8	0.8
6/29/2021 5:00	0.7	91.1	2.4	0.2	111.6	0.2	0.2	99.6	0.7
6/29/2021 5:30	0.8	91.3	3.4	0.2	97	0.4	0.2	109	0.4
6/29/2021 6:00	0.8	88.9	3.8	0.2	110.3	0.3	0.2	98.9	1.1
6/29/2021 6:30	0.9	102.8	2.8	0.2	122.8	0.4	0.2	104.9	0.7
6/29/2021 7:00	1	92.6	2.7	0.2	98.2	0.4	0.2	107.3	0.8
6/29/2021 7:30	0.8	121.1	3	0.2	74.7	0.6	0.2	113.8	0.7
6/29/2021 8:00	0.8	109.7	3.6	0.2	105.3	0.8	0.2	114.7	1
6/29/2021 8:30	0.9	131.0	4.2	0.2	126.7	1	0.2	150.5	0.7
6/29/2021 9:00	0.9	145.3	5.5	0.2	153.4	1.3	0.2	148.8	1
6/29/2021 9:30	0.8	146.1	6.4	0.2	153.1	1	0.2	170.2	0.9
6/29/2021 10:00	0.9	143.0	6.4	0.2	160.7	0.9	0.2	171.6	0.9
6/29/2021 10:30	0.9	141.6	7.7	0.2	176	1	0.2	196.5	0.5
6/29/2021 11:00	1.3	154.3	5.8	0.2	184.6	1.3	0.2	203.4	1.3
6/29/2021 11:30	1.1	171.6	5.4	0.2	159.8	0.8	0.2	194.4	0.8
6/29/2021 12:00	1.1	180.2	5.8	0.3	148.4	0.3	0.2	160.6	0.9
6/29/2021 12:30	1	187.2	4	0.5	188.9	0.3	0.2	220.4	0.7
6/29/2021 13:00	0.9	200.4	4.3	0.3	156.4	0.2	0.2	181.6	0.6
6/29/2021 13:30	1.1	169.3	4.3	0.2	196.4	0.1	0.3	207.8	0.6
6/29/2021 14:00	1	162.4	5.5	0.2	193.3	0.8	0.3	223.7	1.9
6/29/2021 14:30	1	161.8	6.2	0.2	179	0.1	0.2	190.7	1.4
6/29/2021 15:00	1.2	175.8	6.2	0.2	128.9	0.1	0.2	152.2	0.8
6/29/2021 15:30	1.7	159.2	4.4	0.2	110.2	0	0.2	111.7	0.4
6/29/2021 16:00	0.9	132.8	4.1	0.2	146.2	0.1	0.2	172	0.2
6/29/2021 16:30	0.7	127.7	4	0.2	88.1	0	0.2	125	0.6
6/29/2021 17:00	0.8	114.0	3.4	0.2	99.8	0	0.2	96.6	0.7
6/29/2021 17:30	0.7	122.7	3.1	0.2	116.1	0	0.2	158.9	0.3
6/29/2021 18:00	1.1	129.2	2.6	0.2	113.1	0	0.2	143.1	0.2
6/29/2021 18:30	1.5	169.1	2.6	0.2	187.3	0	0.2	193	0
6/29/2021 19:00	2.5	167.4	1.8	0.2	164.9	0	0.2	218.6	0
6/29/2021 19:30	7.6	184.3	1.7	0.2	157.3	0	0.2	213	0
6/29/2021 20:00	5.9	180.3	1.9	0.2	137.9	0.1	0.3	190.2	0
6/29/2021 20:30	4.1	189.2	1.6	0.2	159.8	0	0.3	217.4	0
6/29/2021 21:00	2.6	195.5	1.7	0.2	195.3	0	1.7	218.2	0
6/29/2021 21:30	4.7	178.2	2.1	0.8	78.5	0.2	2.5	172.3	0
6/29/2021 22:00	3.4	189.1	1.4	3	183.4	0.1	14.1	217	0
6/29/2021 22:30	2.5	191.1	1.2	2.1	155	0.2	11.8	196.1	0
6/29/2021 23:00	3.5	155.0	1	0.9	104.8	0	4.5	161.9	0
6/29/2021 23:30	6.8	196.0	1.2	0.7	187.9	0.1	1.5	199.5	0.1
6/30/2021 0:00	7.1	186.5	1.2	1.1	129.3	0	3.5	194.6	0

New-Indy Catawba Mill, LLC - Catawba, SC
Onsite H2S and Meteorological Monitoring Program
30-Minute Averages

	Station 1			Station 2			Station 3		
Date	30-min H2S	30-min WSP	30-min WDR	30-min H2S	30-min WSP	30-min WDR	30-min H2S	30-min WSP	30-min WDR
6/30/2021 0:30		207.2	1.3	0.5	116.3	0.1	2.1	191.9	0
6/30/2021 1:00	4.8	182.8	1.4		256.6	0.2	0.4	208	0
6/30/2021 1:30	5.2	209.1	1	0.6	223.1	0.4		221.7	0
6/30/2021 2:00	2.5	192.6	1.4	0.3	182.4	0.3	0.3	233.1	0
6/30/2021 2:30	1.5	218.9	1.3	0.2	215.3	0.2	0.2	226.6	0
6/30/2021 3:00	1.8	209.7	1.4	0.2	284.3	0.2	0.2	226.4	0
6/30/2021 3:30	2.7	187.0	1.1	0.2	212.2	0.1	0.2	254.4	0
6/30/2021 4:00	2	191.5	2	0.3	224.3	0.1	0.4	196	0
6/30/2021 4:30	1.9	192.4	1.8	0.2	150.3	0.1	0.2	225.8	0
6/30/2021 5:00	2.8	190.9	1	1.1	144	0	0.4	198.1	0
6/30/2021 5:30	1.9	201.4	1	1	136.8	0	2.5	180.4	0
6/30/2021 6:00	3.4	190.3	1	1	173.2	0.1	0.4	117.7	0
6/30/2021 6:30	1.2	200.7	0.8	0.8	236.1	0	0.2	210	0
6/30/2021 7:00	1.7	186.2	1.8	0.3	222	0.7	0.2	220.8	0.6
6/30/2021 7:30	1.2	207.0	2	0.3	230.7	1.1	16.4	221.2	1
6/30/2021 8:00	1	212.5	4	4.8	229.8	2.3	18.7	208.8	1.5
6/30/2021 8:30	1	207.2	3	1.8	230.8	1.6	6.2	211.1	0.9
6/30/2021 9:00	1.4	223.1	4	2.1	237.6	1.8	11.3	202.3	1
6/30/2021 9:30	1.4	239.6	3.9	9.8	255.3	2.3	0.3	200.6	1
6/30/2021 10:00	1.2	93.0	3.2	6	224.4	1.8	0.3	197.6	1.3
6/30/2021 10:30	1.1	208.6	3.6	0.7	209	0.9	2.5	196.4	1.3
6/30/2021 11:00	1.1	159.5	4.5	1.1	174.8	0.3	3.5	203.3	1.1
6/30/2021 11:30	1.2	199.9	4	1	208.2	0.5	2.7	214.6	1.3
6/30/2021 12:00	1.1	220.0	4.6	0.2	180.2	0.4	1	192.3	1.1
6/30/2021 12:30	1.1	197.7	4.3	0.9	175.9	0.2	3.5	179.4	1.4
6/30/2021 13:00	1	194.9	4.1	1.5	210.1	0.6	5.9	210.3	1.5
6/30/2021 13:30	1.1	188.8	4.9	0.4	212.5	0.6	5.1	209.2	1.8
6/30/2021 14:00	1	182.2	5	0.2	207.7	0.3	5.5	186.7	0.9
6/30/2021 14:30	1.1	183.9	6	0.5	202.4	1.4	6.8	216.5	2.4
6/30/2021 15:00	1.4	185.0	5.7	0.4	206.2	1	7.5	221.9	2
6/30/2021 15:30	1.4	164.5	5	0.2	194.5	0.3	10	190.2	0.9
6/30/2021 16:00	1	217.3	5.3	0.7	205.4	1.2	1.2	192.1	0.7
6/30/2021 16:30	1	225.1	5	6.8	242.7	3	1.2	213.1	1.4
6/30/2021 17:00	16.1	298.2	5.1	3.3	277.8	2.3	0.2	230.8	0.2
6/30/2021 17:30	3.7	279.3	2.5	0.9	278.4	0.6	0.2	141	0.1
6/30/2021 18:00	1.2	250.7	2.1	3	232.5	0.1	0.2	242.6	0.2
6/30/2021 18:30	2.5	184.7	2.1	1.8	142.9	0.3	0.2	163.8	0
6/30/2021 19:00	2.3	210.6	1.3	2.5	117.8	0.1	0.2	220.3	0.1
6/30/2021 19:30	3.5	187.4	2.2	6	129	0.2	0.3	182.4	0.1
6/30/2021 20:00	2.2	210.4	1.5	6.2	106	0.3	1.4	204.9	0
6/30/2021 20:30	2.8	176.9	2.4	7.6	112.7	0.2	6.1	184.9	0
6/30/2021 21:00	2.2	176.9	3.8	4.9	105.9	0.2	7.4	182	0.1
6/30/2021 21:30	1.6	181.5	4.8	0.3	223.4	0.8	1.2	181	0.3
6/30/2021 22:00	1.4	194.4	4.5	0.2	214.4	1.5	5.2	207.3	0.7
6/30/2021 22:30	1.9	190.8	5	0.5	216.1	1.1	19.3	192.8	1
6/30/2021 23:00	2.1	197.1	4.7	0.2	210.9	1.7	13.5	195.4	1
6/30/2021 23:30	2.3	200.0	5.1	0.2	212	1.5	25.1	198.4	1
7/1/2021 0:00	2	203.1	5.3	0.8	230.1	2.1	21.8	210.5	1.5

New-Indy Catawba Mill, LLC - Catawba, SC
Onsite H2S and Meteorological Monitoring Program
30-Minute Averages

	Station 1			Station 2			Station 3		
Date	30-min H2S	30-min WSP	30-min WDR	30-min H2S	30-min WSP	30-min WDR	30-min H2S	30-min WSP	30-min WDR
7/1/2021 0:30		196.5	5	7.8	202.8	1.3	18.7	190.4	1.2
7/1/2021 1:00	2.1	200.3	4.5		198.5	1.2	25	212.6	1.5
7/1/2021 1:30	2.1	190.6	4.4	0.5	196.7	1.1		190.3	0.7
7/1/2021 2:00	2.2	188.9	3.5	1	192.9	1	24	198.6	1.1
7/1/2021 2:30	2	193.9	3.7	0.3	191.4	1	17.4	200.5	0.6
7/1/2021 3:00	2	192.1	3.7	0.4	176.3	0.9	26	187.9	0.7
7/1/2021 3:30	2.4	194.1	3.6	0.2	197.4	0.8	29.2	182.9	0.4
7/1/2021 4:00	2.1	189.5	3	4.3	180.9	1.2	26.3	185	0.6
7/1/2021 4:30	2.2	184.8	3.6	0.2	183	1	19.5	177.5	0.4
7/1/2021 5:00	3	178.5	3.4	0.2	186	0.8	9.3	185.7	0.4
7/1/2021 5:30	2.3	182.9	3.6	0.2	189.5	0.8	1.6	193.6	0.5
7/1/2021 6:00	1.7	174.4	3.5	0.2	190.3	0.9	2.8	214.7	0.5
7/1/2021 6:30	1.7	183.8	4	0.2	202.9	1.2	1.4	227.2	1.2
7/1/2021 7:00	1.4	188.5	4.8	0.2	216.9	1.8	8.4	217.7	1.4
7/1/2021 7:30	1	202.8	6.4	0.5	232.4	3	15.4	221.4	2.2
7/1/2021 8:00	1	204.6	5.9	0.7	221.5	3.4	16.2	215.6	2.1
7/1/2021 8:30	1.1	202.6	6.4	0.9	224.6	3.3	11.9	210.3	1.9
7/1/2021 9:00	1	207.9	6.2	1.8	231.9	3.8	13	217.8	2.6
7/1/2021 9:30	1.1	217.0	7.4	4.4	223.7	3.7	11.8	209.2	2.7
7/1/2021 10:00	1.1	205.3	7.4	2.3	224.1	3	7.4	215.2	2.6
7/1/2021 10:30	1	213.6	7.5	3.2	229.4	3.6	12.5	210.7	2.4
7/1/2021 11:00	1.1	201.2	7.9	2.2	223.5	3	9	214.5	2.3
7/1/2021 11:30	1.2	207.5	7.2	2.1	230.6	3.3	11.1	209.7	2
7/1/2021 12:00	1	204.3	7.4	4.4	226.3	3.7	11.8	212.8	2.8
7/1/2021 12:30	1.1	193.8	8.8	1	212.1	3.2	9.4	216.8	2.3
7/1/2021 13:00	1	216.9	8.6	3	227.7	4.5	12.6	220.1	3.4
7/1/2021 13:30	1	207.8	8.9	6.3	225.5	3.8	8.3	218.6	3.2
7/1/2021 14:00	1.5	195.8	8.8	0.5	222.5	3.8	15.5	215.9	2.6
7/1/2021 14:30	1.3	196.6	9.7	2.4	222	3.6	11.5	223.4	3.1
7/1/2021 15:00	1.3	202.6	9.3	3.6	225.3	4.1	7.5	206.6	2.7
7/1/2021 15:30	1.4	192.0	9.9	0.2	209.8	3	11.9	216.1	3
7/1/2021 16:00	1.2	201.3	10.2	1	217.5	3.7	14.2	225.2	3
7/1/2021 16:30	1	205.3	9.9	1.2	220.9	3.6	27.7	223.2	2.9
7/1/2021 17:00	1.1	200.4	9.8	1.9	222.6	3.6	12.3	223.8	3.6
7/1/2021 17:30	1	194.0	8.4	1	210	3.3	14	223	3.2
7/1/2021 18:00	1.2	191.1	7.6	0.2	211.6	2.4	9.6	210.9	1.7
7/1/2021 18:30	1.3	188.6	8	0.2	209	3.1	7.8	222.8	2.6
7/1/2021 19:00	1.1	179.7	13.6	0.2	207.1	4.7	2.6	220.8	3.2
7/1/2021 19:30	1	199.1	9.8	0.2	213	4.1	11	222.7	2.9
7/1/2021 20:00	1.1	189.0	7.3	0.3	216.5	2.8	14.4	212.6	1.6
7/1/2021 20:30	1.1	197.5	6.2	0.3	215.3	2.4	8.5	218.4	2
7/1/2021 21:00	1.1	193.3	6.7	0.2	213.7	2.6	9.4	227.6	2.1
7/1/2021 21:30	1.1	191.5	6.3	0.2	205.5	2.2	2.9	210.2	1.6
7/1/2021 22:00	1.2	195.4	7	0.2	219.1	2.8	3.9	222.4	1.8
7/1/2021 22:30	1.3	191.0	5.3	0.2	205.8	2.1	5.7	216.5	1.3
7/1/2021 23:00	1.3	194.8	5.7	0.2	206.3	1.7	3.7	216.6	1.2
7/1/2021 23:30	1.1	206.8	6.6	0.4	219.4	2.4	15.9	214.1	2
7/2/2021 0:00	1.2	205.0	5.8	4.7	212.7	1.8	13.9	218.3	2.3

New-Indy Catawba Mill, LLC - Catawba, SC
Onsite H2S and Meteorological Monitoring Program
30-Minute Averages

	Station 1			Station 2			Station 3		
Date	30-min H2S	30-min WSP	30-min WDR	30-min H2S	30-min WSP	30-min WDR	30-min H2S	30-min WSP	30-min WDR
7/2/2021 0:30		196.9	5.4	0.3	205.5	1.4	18.4	197.2	0.9
7/2/2021 1:00	1.6	197.5	4.7		207.9	1.5	18.8	202.8	1
7/2/2021 1:30	1.6	193.7	4.6	0.5	220.2	1.8		207.9	1.2
7/2/2021 2:00	1.5	191.3	4.8	0.3	204.7	1.8	12	221.6	1.7
7/2/2021 2:30	1.2	190.3	5.2	0.3	208.3	2.1	14.8	217.7	1.5
7/2/2021 3:00	1.2	186.0	5.9	0.3	211.5	2.2	13.9	209.2	1.3
7/2/2021 3:30	1.2	193.1	5.3	0.3	222.5	2	9.8	217	1.6
7/2/2021 4:00	1.2	192.8	5.7	0.3	219.2	2.1	17.7	211.9	1.2
7/2/2021 4:30	1.3	192.6	4.8	0.2	226.1	2	19.5	206.7	1.4
7/2/2021 5:00	1.3	195.4	4.9	1	211.3	1.4	18.3	207.9	1.3
7/2/2021 5:30	1.2	197.5	4.5	0.2	215.8	2	21.2	223.3	1.5
7/2/2021 6:00	1.4	200.8	4.8	0.2	220.4	1.8	21.2	193.6	0.6
7/2/2021 6:30	1.4	200.7	4.1	0.7	224	1.3	19.5	198.6	0.7
7/2/2021 7:00	1.6	198.0	3.4	3.6	198.8	0.7	13.9	211.4	0.8
7/2/2021 7:30	1.9	178.8	3	3.2	185.3	1	15.1	204.7	0.6
7/2/2021 8:00	1.7	173.7	4.6	0.2	192.5	1.1	5.8	227.9	0.2
7/2/2021 8:30	1.6	179.9	4.3	0.2	193.9	1.4	0.3	220.1	0.7
7/2/2021 9:00	1.3	195.2	4.3	0.2	214.6	1.5	3.1	227	0.7
7/2/2021 9:30	1.3	199.5	4.9	3	211.6	1.4	13.9	218.5	0.8
7/2/2021 10:00	1.4	205.4	4.7	1.1	206.9	2	17.7	215.1	0.8
7/2/2021 10:30	1	211.7	5.6	4	220.6	2.8	11.1	216.8	1.4
7/2/2021 11:00	1.1	208.2	5.7	8.3	235.4	3.4	4.3	209.2	2.1
7/2/2021 11:30	1.1	216.7	5.6	8.3	232.2	3.7	0.3	207.9	2
7/2/2021 12:00	1.1	225.5	4.8	5.1	247.9	4.7	0.2	200.3	2
7/2/2021 12:30	15	261.7	5.7	3.9	250.3	4.1	0.2	213.8	1.4
7/2/2021 13:00	11.4	279.6	6	1.6	275	2.7	0.2	192.5	0.7
7/2/2021 13:30	65.9	318.5	7.6	0.3	219.8	2.5	0.2	172	0.9
7/2/2021 14:00	65.3	304.4	6.4	0.3	262.4	1.9	0.2	194.6	0.7
7/2/2021 14:30	83.6	281.9	6.9	0.3	226.4	1.2	0.2	187.5	1
7/2/2021 15:00	102.8	51.4	7.8	0.3	238.3	0.6	0.2	191.7	0.6
7/2/2021 15:30	82.5	39.6	6.1	0.3	175.9	0.8	0.3	196.1	0.7
7/2/2021 16:00	22.5	19.7	2.9	0.2	118.2	0	0.2	147.9	0.5
7/2/2021 16:30	10	156.4	1.6	0.2	85.9	0	0.2	212.5	0.1
7/2/2021 17:00	8.1	141.7	1.6	0.2	91	0	0.2	153.3	0
7/2/2021 17:30	8.1	161.0	2	0.2	107.4	0	0.2	148.1	0
7/2/2021 18:00	5.1	154.2	1.9	0.2	103.1	0	0.2	162.5	0
7/2/2021 18:30	5	191.9	3	0.2	156.3	0.1	0.3	228	0
7/2/2021 19:00	12.5	170.7	3.1	0.2	191.4	0.1	0.2	197.1	0.1
7/2/2021 19:30	17.5	169.9	2.4	0.2	117.5	0	0.5	192.4	0
7/2/2021 20:00	13.6	176.4	1.8	0.3	95.3	0	0.6	199.1	0
7/2/2021 20:30	30.6	178.5	2.7	0.3	163.6	0	0.5	192.2	0
7/2/2021 21:00	27	182.2	3	0.2	165.3	0	0.2	193.5	0
7/2/2021 21:30	16.2	193.8	1.6	0.2	95.8	0	0.3	198.1	0
7/2/2021 22:00	12.7	212.3	2	0.3	189.3	0.3	0.6	199.9	0
7/2/2021 22:30	11.8	196.5	2	1.5	153.2	0.2	2.7	193.7	0
7/2/2021 23:00	9.8	191.9	1.7	20	158.1	0	7.2	189.7	0
7/2/2021 23:30	29.7	245.0	4.7	20.1	114.2	1.8	5.8	166	1
7/3/2021 0:00	186.1	31.6	17.8	0.4	119.9	3.2	0.2	103.4	2.2

New-Indy Catawba Mill, LLC - Catawba, SC
Onsite H2S and Meteorological Monitoring Program
30-Minute Averages

	Station 1			Station 2			Station 3		
Date	30-min H2S	30-min WSP	30-min WDR	30-min H2S	30-min WSP	30-min WDR	30-min H2S	30-min WSP	30-min WDR
7/3/2021 0:30		23.6	13.5	0.2	121.9	1.1	0.2	96.4	1.3
7/3/2021 1:00	118.2	85.2	3.4		166.6	0.5	0.2	215.2	0.2
7/3/2021 1:30	26.9	163.8	2.5	0.3	158	0.2		233.4	0.2
7/3/2021 2:00	9.8	214.0	2.2	0.4	129.5	0.6	0.6	285.7	0.2
7/3/2021 2:30	59.3	354.3	3.1	0.4	73.7	0.1	0.2	170.7	0.1
7/3/2021 3:00	21.7	219.4	1.7	0.2	158.2	0.2	0.2	240.5	0.3
7/3/2021 3:30	6.6	210.8	1.7	0.2	194.3	0.5	0.2	231.1	0.1
7/3/2021 4:00	65.2	125.7	5.9	0.2	154.7	0.4	0.2	181.7	0.1
7/3/2021 4:30	78.2	103.5	11.3	0.2	207	1.2	0.2	170.5	0.4
7/3/2021 5:00	95.6	57.1	10.9	0.2	140.2	0.8	0.2	106.4	0.8
7/3/2021 5:30	75.9	43.2	8.8	0.2	115.4	0.1	0.2	115	0.2
7/3/2021 6:00	78.4	58.6	8	0.2	132.6	0	0.2	176.4	0.2
7/3/2021 6:30	101.8	352.5	8.9	0.2	157.2	0.2	0.2	92.2	0.7
7/3/2021 7:00	102.7	124.1	9.8	0.2	150	1	0.2	118.7	1.2
7/3/2021 7:30	91.2	46.4	10.7	0.3	144.6	0.8	0.2	117.3	1.4
7/3/2021 8:00	85.6	43.2	9.9	0.3	192	2	0.2	110.6	1.5
7/3/2021 8:30	95.6	72.5	11.5	0.5	231.7	2.5	0.2	147.8	1.5
7/3/2021 9:00	94.8	62.8	10.1	0.4	189.3	3.1	0.2	144	1.8
7/3/2021 9:30	127.2	55.4	11.7	0.2	164.5	2.6	0.2	157.3	1.9
7/3/2021 10:00	133.1	53.7	11.8	0.2	151.9	1.7	0.2	137	1.9
7/3/2021 10:30	126.6	29.6	11.8	0.2	143.4	0.8	0.2	152.6	1.8
7/3/2021 11:00	115.9	38.4	11.6	0.2	207.3	2.8	0.2	142.3	2
7/3/2021 11:30	96.7	48.8	9.1	0.3	222.7	1.9	0.3	199.7	1.9
7/3/2021 12:00	80.5	40.6	7.7	0.3	241.4	2	0.2	213.8	1.4
7/3/2021 12:30	30.6	27.1	5.7	0.3	245.3	1.5	0.2	210.2	1.1
7/3/2021 13:00	20.3	171.9	5.5	0.2	178.2	0.4	0.2	188	1.5
7/3/2021 13:30	11.9	14.7	6.1	0.3	262.9	1.6	0.2	184.6	1
7/3/2021 14:00	11.6	172.2	4.6	0.3	166.5	0.7	0.3	207.9	1.3
7/3/2021 14:30	6.2	298.8	5.4	0.3	253.3	1.8	0.2	219.3	0.8
7/3/2021 15:00	5.8	316.6	6.5	0.3	239.5	1.2	0.2	206	0.9
7/3/2021 15:30	3.5	287.4	4.4	0.4	254.3	2.4	0.2	209.1	1
7/3/2021 16:00	5	328.2	5.6	0.2	232.2	1.5	0.2	181.4	0.9
7/3/2021 16:30	5.7	310.6	6.9	0.4	247.6	0.7	0.2	152.9	0.5
7/3/2021 17:00	5	100.8	4.2	0.3	211.4	0.4	0.2	171	0.4
7/3/2021 17:30	2.2	325.2	2.4	0.2	247.2	0.7	0.2	197.3	0.1
7/3/2021 18:00	2	216.2	2.4	0.2	230	0	0.2	193.6	0
7/3/2021 18:30	10.7	186.1	2.2	0.3	140.1	0	0.2	194.7	0
7/3/2021 19:00	12.2	178.1	2	0.7	95.1	0.1	0.2	176.3	0
7/3/2021 19:30	17.3	194.2	1.8	0.5	128.3	0.4	0.2	175	0
7/3/2021 20:00	14.6	194.3	2.5	1	113.4	0.1	0.3	187.3	0
7/3/2021 20:30	22	180.8	2	2.5	160	0.2	0.2	207.4	0
7/3/2021 21:00	14.9	187.1	2.5	2.1	141.9	0.1	0.2	190.7	0
7/3/2021 21:30	23.4	187.2	2.6	2.4	185.5	0	0.2	191.3	0
7/3/2021 22:00	20.2	181.6	2.7	3.4	118.5	0	0.2	182.6	0
7/3/2021 22:30	14.9	170.7	2.2	3.2	78.4	0	0.6	141	0
7/3/2021 23:00	5.9	185.5	2.4	2.3	85.4	0.1	0.8	163.9	0
7/3/2021 23:30	7.3	161.9	1.9	1.9	73.5	0.1	1	161	0
7/4/2021 0:00	3.2	192.7	2.8	1.6	126.5	0.1	0.8	150.7	0

New-Indy Catawba Mill, LLC - Catawba, SC
Onsite H2S and Meteorological Monitoring Program
30-Minute Averages

	Station 1			Station 2			Station 3		
Date	30-min H2S	30-min WSP	30-min WDR	30-min H2S	30-min WSP	30-min WDR	30-min H2S	30-min WSP	30-min WDR
7/4/2021 0:30		163.4	1.5	1.2	95.3	0.1	0.7	196.6	0
7/4/2021 1:00		186.4	1.4		151.8	0.2	0.2	182	0
7/4/2021 1:30	10.4	201.5	1.2		40.4	0		229.5	0
7/4/2021 2:00	4.7	165.2	1.4	0.9	69.6	0		224.6	0
7/4/2021 2:30	9.8	144.5	1.2	1.2	49	0	0.5	230.2	0
7/4/2021 3:00	10.5	175.1	2	0.8	199.9	0	0.4	230.1	0
7/4/2021 3:30	10.4	183.9	1.8	0.6	156.2	0	0.4	228.3	0
7/4/2021 4:00	9.3	178.4	1.9	0.6	133	0	0.5	221	0
7/4/2021 4:30	6.9	190.5	2.4	0.4	268.1	0	0.4	231.9	0
7/4/2021 5:00	2.9	192.7	3.8	0.3	80.6	0	0.3	233.1	0
7/4/2021 5:30	2.8	191.7	3	0.2	201	0	0.2	233.5	0
7/4/2021 6:00	1.6	196.3	3.1	1.2	245.5	0	0.2	234.5	0
7/4/2021 6:30	2.2	188.4	2.4	24.9	162.9	0	5.3	217.4	0.2
7/4/2021 7:00	1.6	184.6	1.8	42.2	197.2	0	1.7	192.7	0.2
7/4/2021 7:30	3.2	153.6	1.4	10.5	174	0.6	0.8	166.6	0.1
7/4/2021 8:00	24.7	97.0	3.1	0.6	185.9	1	0.3	158.1	0.7
7/4/2021 8:30	18.4	65.0	2.2	0.5	175.4	0.2	0.2	175.1	0.8
7/4/2021 9:00	20.4	334.0	1.8	0.3	152.7	0.3	0.2	125.9	0.9
7/4/2021 9:30	7.1	63.8	3.7	0.2	146.7	0.1	0.2	125.4	1.4
7/4/2021 10:00	9.1	62.4	3.4	0.2	165.1	0.1	0.2	110.6	1.7
7/4/2021 10:30	6.9	58.1	2.9	0.2	143.9	0	0.2	141.7	1.1
7/4/2021 11:00	4.9	53.2	3.2	0.2	175.8	0	0.2	187	0.7
7/4/2021 11:30	2.1	258.0	1.8	0.2	151.4	0	0.2	147.9	1.4
7/4/2021 12:00	3.2	143.7	2.6	0.3	207.7	0.5	0.2	199	1.1
7/4/2021 12:30	2	334.2	3.4	0.3	187.5	0.1	0.2	198.6	1.2
7/4/2021 13:00	1.4	276.2	4.5	0.4	272.8	1.7	0.2	183.6	1.2
7/4/2021 13:30	1.3	213.7	3.9	0.3	202.8	0.9	0.2	186.7	1.2
7/4/2021 14:00	0.9	242.6	4	1.1	258.5	1.8	0.2	185	1
7/4/2021 14:30	0.9	242.8	4	0.7	205.1	1.2	0.2	216.8	1.1
7/4/2021 15:00	2.4	242.8	4	0.4	225.1	0.9	0.2	198.7	1.2
7/4/2021 15:30	1.4	227.3	3.8	0.5	233.6	1	0.2	219.4	1
7/4/2021 16:00	0.8	217.7	4.1	0.6	259.3	0.9	0.2	214.5	0.9
7/4/2021 16:30	1.7	248.6	4.1	0.3	267.5	1	0.2	190.3	0.5
7/4/2021 17:00	2	221.7	2.9	1.1	294.4	1.2	0.2	143	0.2
7/4/2021 17:30	1.7	218.1	2.9	0.6	137.1	0	0.2	165.5	0.1
7/4/2021 18:00	2.1	223.4	2.5	0.3	202.5	0	0.2	198.4	0
7/4/2021 18:30	7.8	186.6	2.1	0.6	138	0	0.2	180	0
7/4/2021 19:00	10.5	181.5	2.1	0.5	131.3	0.6	0.3	205.6	0.1
7/4/2021 19:30	17.1	186.9	1.9	0.4	157.9	0	0.7	201	0
7/4/2021 20:00	6.3	203.4	1.9	0.3	242.9	0	1	190.9	0
7/4/2021 20:30	3.1	215.3	2.3	0.2	118.8	0.1	1.3	192	0
7/4/2021 21:00	5.6	206.7	2.4	0.4	132	0	1.6	200.1	0
7/4/2021 21:30	20.8	176.1	1.8	0.6	101	0	1	187.8	0
7/4/2021 22:00	10.5	175.4	1.6	1.2	134.9	0	0.7	193.6	0
7/4/2021 22:30	8.3	174.9	1.6	1.1	138.3	0	1	193.9	0
7/4/2021 23:00	11.6	186.8	1.5	0.9	110	0	2.5	198.4	0
7/4/2021 23:30	8.3	174.3	1.6	1	139.5	0	2.7	189.2	0
7/5/2021 0:00	4.3	177.8	1.4	1.1	132.7	0.1	2.4	179.9	0

New-Indy Catawba Mill, LLC - Catawba, SC
Onsite H2S and Meteorological Monitoring Program
30-Minute Averages

	Station 1			Station 2			Station 3		
Date	30-min H2S	30-min WSP	30-min WDR	30-min H2S	30-min WSP	30-min WDR	30-min H2S	30-min WSP	30-min WDR
7/5/2021 0:30		173.3	1.9	1.8	87.3	0	2.3	148.7	0
7/5/2021 1:00	3.2	198.7	1.4		154.4	0.3	0.8	165.8	0
7/5/2021 1:30	2.8	176.7	1.8	1.2	99.6	0		180.5	0
7/5/2021 2:00	3.1	197.3	1.5	0.5	137.2	0.2	2.4	211.4	0
7/5/2021 2:30	2.8	190.8	1.8	0.4	89.6	0	1.2	203.9	0
7/5/2021 3:00	1.8	177.1	1.6	0.3	130.4	0.1	0.4	194.3	0
7/5/2021 3:30	2.3	182.2	1.7	0.5	90.8	0	0.2	155.2	0
7/5/2021 4:00	1.4	210.7	1.5	0.4	192.9	0.3	0.2	170.5	0
7/5/2021 4:30	2.4	176.9	1.6	0.3	119.6	0	0.2	205.4	0
7/5/2021 5:00	2.2	189.0	2.3	0.2	233.4	0.3	0.2	203.9	0
7/5/2021 5:30	1.2	212.2	2	0.2	168.3	0.2	0.3	231.6	0
7/5/2021 6:00	1.4	207.5	1.4	1.4	135	0	0.4	232.9	0
7/5/2021 6:30	5.8	234.5	1.2	4	151.1	0.6	2.2	227.4	0
7/5/2021 7:00	16.3	182.7	1.7	7.3	107.8	0	4.3	180.8	0
7/5/2021 7:30	4.9	187.8	1.8	21.4	83.1	0	3.2	133.4	0.3
7/5/2021 8:00	2.8	184.2	1.5	47	142.8	0.2	1.2	153.6	0.5
7/5/2021 8:30	2.6	191.7	1.8	43.4	166	0.7	0.2	186.5	0.5
7/5/2021 9:00	1.5	188.4	2.3	6.3	184.5	0.4	0.2	168.6	0.5
7/5/2021 9:30	1.4	206.5	2.7	2.8	199.7	0.1	0.2	197.8	0.7
7/5/2021 10:00	1.2	240.0	3	3.8	221.4	0.2	0.2	204.3	0.8
7/5/2021 10:30	2.1	211.2	2.6	3.2	206.3	0.5	0.2	187.4	0.6
7/5/2021 11:00	1.2	217.2	3.1	1.4	190.5	0.8	1.8	167.9	1
7/5/2021 11:30	1	169.7	3.7	0.7	179	0.1	1.6	170.4	1
7/5/2021 12:00	1.1	120.1	2.6	0.4	163.4	0	1.3	138.2	1
7/5/2021 12:30	1.2	182.0	2.9	0.4	189	0	1.1	161.2	1.5
7/5/2021 13:00	1.1	246.7	3	0.2	147.3	0	0.5	161	1.3
7/5/2021 13:30	1.2	153.8	3.7	0.8	152.1	0	1.2	196.3	1.2
7/5/2021 14:00	1.5	214.7	4.1	0.6	178.4	0	1.9	138.2	1.1
7/5/2021 14:30	1.7	288.1	2.8	0.5	158.8	0	0.3	137.1	1
7/5/2021 15:00	1.7	197.1	2.6	0.4	143.6	0	0.5	141.2	1
7/5/2021 15:30	1.2	216.0	3.9	0.9	173.2	0	1.3	201.7	0.7
7/5/2021 16:00	1.1	215.3	4.3	0.3	137.5	0	0.6	111.8	0.7
7/5/2021 16:30	1.3	174.3	3.6	0.2	102.4	0	0.2	150.7	0.3
7/5/2021 17:00	1.8	166.2	3.9	0.2	166.7	0	0.2	166.6	0.1
7/5/2021 17:30	1.7	199.9	3.5	0.2	202.3	0	1	187.4	0.5
7/5/2021 18:00	2.3	200.3	3	0.2	192	0	15.6	203.5	0.7
7/5/2021 18:30	3.8	198.6	2.6	0.2	181.6	0	14.4	177.6	0.1
7/5/2021 19:00	7.6	181.1	2.5	0.2	167.3	0	3.9	159.7	0
7/5/2021 19:30	12.4	167.1	1.9	0.2	131.4	0	1.5	172.1	0
7/5/2021 20:00	11.4	177.7	2.3	0.2	105.7	0.1	0.3	175.6	0
7/5/2021 20:30	4.3	200.0	2.2	0.2	156.3	0.1	0.7	195.5	0
7/5/2021 21:00	14.7	191.8	2.1	0.4	234.3	0	2.1	184.8	0
7/5/2021 21:30	16.2	187.3	1.8	0.9	113.4	0.1	3.1	176.5	0
7/5/2021 22:00	6.6	185.3	2.8	0.7	188	0	2.3	187.1	0
7/5/2021 22:30	1.8	189.3	3.2	0.7	222.9	0.5	5.7	198.4	0
7/5/2021 23:00	3.3	180.4	3.7	0.7	146	0.5	3.4	193.3	0
7/5/2021 23:30	1.8	187.9	4.7	0.2	216.3	1.6	1.4	232.8	0.1
7/6/2021 0:00	1.2	193.9	2.9	0.2	224.3	0.9	0.2	184.5	0

New-Indy Catawba Mill, LLC - Catawba, SC
Onsite H2S and Meteorological Monitoring Program
30-Minute Averages

	Station 1			Station 2			Station 3		
Date	30-min H2S	30-min WSP	30-min WDR	30-min H2S	30-min WSP	30-min WDR	30-min H2S	30-min WSP	30-min WDR
7/6/2021 0:30		189.3	2.8	0.2	181.9	0.2	0.2	150.3	0
7/6/2021 1:00	10.3	181.2	2.4		134.1	0.2	0.2	152	0
7/6/2021 1:30	6.6	179.9	1.4	0.5	88.6	0.3		151.7	0
7/6/2021 2:00	3.9	173.6	1.5	0.3	190.2	0	0.3	159.9	0
7/6/2021 2:30	3.4	195.9	1.1	0.2	138.2	0.1	0.2	167.8	0
7/6/2021 3:00	3.3	209.6	1	0.2	181.3	0.1	0.2	176.7	0
7/6/2021 3:30	3.7	170.2	1.3	0.2	76.5	0	0.2	184.6	0
7/6/2021 4:00	4.1	186.7	1.5	0.2	227.9	0	0.2	152.7	0
7/6/2021 4:30	3.1	180.9	1.4	0.2	56	0	0.2	153.3	0
7/6/2021 5:00	5.6	205.6	1.4	0.2	274.2	0	0.2	153.1	0
7/6/2021 5:30	1.9	217.0	0.9	0.2	166.2	0	0.2	151.7	0
7/6/2021 6:00	4.5	183.4	1.2	0.9	158.4	0	0.2	138.2	0
7/6/2021 6:30	2.4	203.9	1.1	2	220.1	0.1	0.3	180.2	0.1
7/6/2021 7:00	2.9	191.1	1.5	0.4	232.6	0.3	1.7	180	0
7/6/2021 7:30	3	212.4	1.5	1.1	254.6	0.1	9.6	194.9	0.3
7/6/2021 8:00	2.2	187.9	1.8	10.5	162.9	1.1	11.8	190.6	0.9
7/6/2021 8:30	1.8	214.3	3.7	4	189.9	1.5	1.7	198.8	1.1
7/6/2021 9:00	1.2	219.3	2.9	10.1	239.3	1.9	0.3	201.2	1.4
7/6/2021 9:30	1.3	230.6	2.2	10.9	255.8	2	0.2	197	0.9
7/6/2021 10:00	1.5	217.8	2.8	3.3	190.6	0.5	0.2	185.8	0.8
7/6/2021 10:30	1.5	197.1	2.6	0.7	152.5	0.3	0.5	119.5	0.8
7/6/2021 11:00	2	233.0	1.9	1.9	175.7	0.1	3.5	160.4	0.8
7/6/2021 11:30	2.7	166.7	2.4	1.9	204.9	0	4.3	164.5	0.5
7/6/2021 12:00	2.2	225.0	2.8	0.7	154	0.1	0.9	165.4	0.8
7/6/2021 12:30	1.3	156.8	3.7	0.6	187.1	0.2	2.7	164.2	0.6
7/6/2021 13:00	1.5	195.1	5.7	0.2	162	0.1	0.3	174.4	1.1
7/6/2021 13:30	1.8	170.4	6	0.2	186.5	0.6	0.2	188	1.2
7/6/2021 14:00	1.7	148.8	4.8	0.2	144.3	0.4	0.2	147.9	1
7/6/2021 14:30	2.3	168.2	4.6	0.2	140.1	0.1	0.2	166.8	1.4
7/6/2021 15:00	1.8	156.0	4.8	0.2	146.6	0.2	0.2	154.8	0.8
7/6/2021 15:30	2	159.6	4.8	0.2	162.2	0.4	0.2	161.5	0.8
7/6/2021 16:00	2	171.0	4.2	0.2	142.1	0	0.2	171.9	1.1
7/6/2021 16:30	1.7	160.4	3.4	0.2	202.5	0.3	0.2	170.8	0.8
7/6/2021 17:00	2.2	186.6	3.5	0.2	140.5	0.1	0.2	138.8	0.9
7/6/2021 17:30	3	155.1	4.7	0.2	140.1	0.3	0.2	143.1	0.3
7/6/2021 18:00	2.3	179.2	3.7	0.2	175.9	0.2	0.2	133.5	0
7/6/2021 18:30	3	179.3	3.4	0.2	199	0.1	0.2	161	0.1
7/6/2021 19:00	5.2	192.2	2.6	0.2	162.8	0	0.2	159	0
7/6/2021 19:30	8.4	165.0	1.7	0.2	113.5	0	0.2	172.8	0
7/6/2021 20:00	4.5	168.4	2.1	0.2	100.1	0	0.2	166.6	0
7/6/2021 20:30	4.7	172.8	2.1	0.2	198.1	0.3	0.2	187.7	0
7/6/2021 21:00	1.5	192.5	2	0.2	200.5	0.1	1.1	188.5	0
7/6/2021 21:30	2.9	198.1	2.6	0.2	107.1	0.4	2.5	175.9	0.2
7/6/2021 22:00	2	185.0	1.5	1	142.3	0.2	4.2	162.7	0
7/6/2021 22:30	1.7	189.0	1.5	5	182.1	0	9.5	188.2	0
7/6/2021 23:00	1.8	190.1	1.1	6.4	116	0	8.7	169.5	0
7/6/2021 23:30	2	193.7	1.4	4.6	157.6	0.1	3.2	170.1	0
7/7/2021 0:00	1.8	182.4	1.4	3.5	112.4	0	2.4	177.4	0

New-Indy Catawba Mill, LLC - Catawba, SC
Onsite H2S and Meteorological Monitoring Program
30-Minute Averages

	Station 1			Station 2			Station 3		
Date	30-min H2S	30-min WSP	30-min WDR	30-min H2S	30-min WSP	30-min WDR	30-min H2S	30-min WSP	30-min WDR
7/7/2021 0:30		169.3	1.3	1.6	184	0.1	1.1	169.4	0
7/7/2021 1:00	2.4	183.0	1.3		176.1	0.1	0.5	183	0
7/7/2021 1:30	2.4	164.6	1.6	0.6	193.1	0		203	0
7/7/2021 2:00	2.2	167.0	1.6	0.2	119.3	0.1	0.4	197.4	0
7/7/2021 2:30	2.5	154.5	1.5	0.2	95.2	0	0.2	187.6	0
7/7/2021 3:00	3.6	161.2	1.8	0.2	123.6	0	0.2	196.9	0
7/7/2021 3:30	3.4	178.4	1.6	0.2	193.4	0	0.2	204.3	0
7/7/2021 4:00	2.7	181.3	1.7	0.2	187.7	0	0.2	187.5	0
7/7/2021 4:30	1.9	201.4	2.1	0.3	275.1	0	0.2	204	0
7/7/2021 5:00	1.7	169.0	1	0.2	140.8	0.1	0.2	200.9	0
7/7/2021 5:30	1.6	195.4	1	0.2	198.6	0	0.2	141.5	0
7/7/2021 6:00	2.2	174.9	0.7	0.2	191.7	0	0.2	217.4	0
7/7/2021 6:30	1.6	180.3	0.6	0.2	281.7	0	0.2	129.8	0
7/7/2021 7:00	2.3	156.4	0.8	0.2	274.7	0	0.2	94.6	0.1
7/7/2021 7:30	2.1	184.9	1.7	0.2	211.5	0.6	0.3	227.2	0.7
7/7/2021 8:00	1.7	210.5	1.4	0.2	254.1	0.7	1	172.1	0.2
7/7/2021 8:30	1.2	204.8	1.6	3.1	196.8	0.5	16.3	202.5	0.4
7/7/2021 9:00	1.6	191.6	2.3	0.8	208.2	0.3	4.7	190.5	0.7
7/7/2021 9:30	1.1	209.0	2.4	0.8	214.9	0.3	4.7	195.1	0.3
7/7/2021 10:00	1.1	200.5	2.9	0.7	214.1	0.3	10.6	215.6	0.7
7/7/2021 10:30	1.4	199.5	4.3	0.9	212.2	1	28.6	187.1	1
7/7/2021 11:00	1.1	199.1	4.6	0.2	213.3	1.9	17.2	203.6	1.2
7/7/2021 11:30	1	192.3	5.2	0.3	211.9	1.3	13.3	208.7	1.9
7/7/2021 12:00	1	188.3	5.4	0.2	203.8	1.4	2.3	194.6	1.2
7/7/2021 12:30	1.1	198.7	5	0.2	226.6	2.9	2.1	222.1	2.4
7/7/2021 13:00	1	205.1	6	0.2	189.3	1.2	21.7	198.7	1.2
7/7/2021 13:30	1.2	213.9	5	2.2	227.9	2.7	13.4	202.2	2
7/7/2021 14:00	1	203.5	4.9	1.4	200.8	0.6	7.4	189.5	1
7/7/2021 14:30	1.3	182.0	4.6	0.2	200.7	1	1.7	211.1	1.1
7/7/2021 15:00	1.2	206.7	5.3	0.2	196.8	0.6	16.9	192.9	0.9
7/7/2021 15:30	1.1	201.2	7.8	1.9	220.3	4.5	93.1	212.9	2.8
7/7/2021 16:00	1.9	151.8	1.6	6.5	156.1	0.6	46.1	109.5	0.2
7/7/2021 16:30	2.8	96.1	1.3	7	93.6	0	12.9	90.8	0.9
7/7/2021 17:00	2.5	94.0	3.1	0.6	93.7	0.1	2.5	118.7	0.8
7/7/2021 17:30	1	141.1	3.1	0.2	155.8	0.2	0.2	203.6	0.2
7/7/2021 18:00	1.2	116.8	1.4	0.2	100.9	0	0.2	149.4	0
7/7/2021 18:30	0.9	101.1	1.5	0.2	90.4	0	0.2	115.8	0.2
7/7/2021 19:00	4.3	155.4	1.5	0.2	105.4	0.1	0.2	89.5	0.2
7/7/2021 19:30	1.5	123.0	1.3	0.2	178.3	0	0.2	103.3	0
7/7/2021 20:00	2.4	141.5	1	0.2	85.6	0	0.2	136.9	0
7/7/2021 20:30	2.2	116.4	0.8	0.2	129.2	0.1	0.2	128.6	0
7/7/2021 21:00	4.1	131.9	1.1	0.2	150.8	0	0.2	191.7	0
7/7/2021 21:30	3.2	150.4	1.1	0.2	98	0.1	0.2	209.2	0
7/7/2021 22:00	2.9	133.8	1.1	0.2	123.1	0.2	0.2	163.8	0
7/7/2021 22:30	2	110.3	1.4	0.2	108.1	0.1	0.2	142.8	0
7/7/2021 23:00	4.7	137.1	1.6	0.2	169.7	0.2	0.2	208.8	0
7/7/2021 23:30	2.5	113.3	1.3	0.2	136.1	0.4	0.2	171.1	0.1
7/8/2021 0:00	2.7	115.0	1.4	0.2	139.2	0.3	0.2	184.7	0.1

New-Indy Catawba Mill, LLC - Catawba, SC
Onsite H2S and Meteorological Monitoring Program
30-Minute Averages

	Station 1			Station 2			Station 3		
Date	30-min H2S	30-min WSP	30-min WDR	30-min H2S	30-min WSP	30-min WDR	30-min H2S	30-min WSP	30-min WDR
7/8/2021 0:30		87.0	2.6	0.2	145.1	0.2	0.2	96.6	0.6
7/8/2021 1:00	1	85.8	3.5		116.4	0.4	0.2	103.1	1.3
7/8/2021 1:30	1	94.5	3.2	0.6	138.3	0.6		106	0.9
7/8/2021 2:00	1.1	78.1	3.6	0.2	123.8	0.5	0.3	96.7	1
7/8/2021 2:30	1.6	66.9	3.9	0.3	150.8	0.7	0.2	100.6	1.1
7/8/2021 3:00	3.1	65.9	4	0.2	156.7	0.5	0.2	100.5	0.9
7/8/2021 3:30	5.4	67.6	4.2	0.2	150.3	0.5	0.2	115.9	1.3
7/8/2021 4:00	5	67.6	5.8	0.2	142.6	0.8	0.2	113.7	1.6
7/8/2021 4:30	11.7	59.6	7.2	0.3	102.6	0.2	0.2	103.4	1.6
7/8/2021 5:00	114.6	44.4	8.8	0.4	111.2	0.4	0.3	123.3	1.2
7/8/2021 5:30	242.1	34.6	10.6	0.6	93.2	0.2	0.4	100.4	1.1
7/8/2021 6:00	177.4	41.9	11.9	0.3	118	0.7	0.3	124.1	1.9
7/8/2021 6:30	253	31.0	14.5	0.2	114.6	0.7	0.2	107.8	2
7/8/2021 7:00	204.4	27.9	14.5	0.2	126.6	1.1	0.2	108.3	2
7/8/2021 7:30	267.5	25.2	16.6	0.2	133.7	1.6	0.2	129.5	2.3
7/8/2021 8:00	179.1	25.9	16.3	0.3	138.8	2.7	0.2	122.1	2.4
7/8/2021 8:30	271	23.1	20.6	0.2	128.5	2.8	0.2	138.1	2.7
7/8/2021 9:00	184.8	22.7	19.6	0.2	139.6	3.2	0.2	129.6	2.4
7/8/2021 9:30	143.1	27.6	19.3	0.2	155.3	3.7	0.2	149.5	2.8
7/8/2021 10:00	106.9	153.0	17.7	0.2	188.5	4.7	0.2	172.5	3
7/8/2021 10:30	65.1	175.8	16.4	0.4	230.1	4.9	0.3	171.6	2.2
7/8/2021 11:00	60	329.0	14.4	0.6	257.6	5	1.8	179.1	1.7
7/8/2021 11:30	66.5	254.4	13.4	0.5	240.2	4.6	0.3	178.1	2.2
7/8/2021 12:00	50.6	314.5	14.4	0.4	257.9	5	0.3	202	1.6
7/8/2021 12:30	41.2	316.8	11.7	0.3	266.8	4	0.3	202.2	1.1
7/8/2021 13:00	40.2	314.1	12.2	0.3	270.1	4.4	0.2	187.4	1.2
7/8/2021 13:30	31.9	306.3	12.1	0.3	254.9	5.2	0.3	211.8	1.2
7/8/2021 14:00	36.6	313.0	11.4	0.2	260.2	4.5	0.2	214.6	1
7/8/2021 14:30	26.5	309.9	9.5	0.3	267.1	3.7	0.2	205	0.7
7/8/2021 15:00	19.2	298.3	8.3	0.3	282.7	2.5	0.2	206.5	0.4
7/8/2021 15:30	7.3	279.9	5.2	0.4	231.3	1.3	0.2	201.3	0.2
7/8/2021 16:00	2.1	274.2	5.3	0.3	253.6	1.1	0.2	229.9	0.3
7/8/2021 16:30	5.5	276.8	6.6	0.8	276.1	2.7	0.2	232.6	0.7
7/8/2021 17:00	3.8	280.2	6.3	6.8	270.5	3.7	0.2	245.4	0.3
7/8/2021 17:30	3.6	269.0	4.2	53.4	268.6	2.8	0.2	233.8	0.5
7/8/2021 18:00	2	229.5	3.6	62.6	277.9	2.5	0.3	251	0.1
7/8/2021 18:30	1.7	183.9	3.4	35	193.2	1.1	0.8	227.1	0.3
7/8/2021 19:00	2.3	183.6	3.8	0.7	184.9	0.8	51.3	149.8	0.2
7/8/2021 19:30	2.2	197.3	1.9	0.4	177.1	0.3	96.5	232.3	0
7/8/2021 20:00	2	144.6	1.6	1.1	106.5	0.4	88.7	212.5	0
7/8/2021 20:30	2.2	180.7	2.9	2	106.4	0.3	35.8	192.3	0.1
7/8/2021 21:00	2.3	177.4	3	0.6	192	0.7	5.9	170	0.2
7/8/2021 21:30	3.2	173.2	3.3	0.2	180.9	0.4	0.8	158.3	0
7/8/2021 22:00	2.5	185.7	3.4	0.2	216.7	0.4	0.3	171.8	0
7/8/2021 22:30	2.3	187.5	5	0.2	207.8	1	1.9	183.5	0.3
7/8/2021 23:00	1.7	203.5	6.1	0.8	214.3	1.6	154.6	206.3	1.5
7/8/2021 23:30	1.7	198.8	5.4	2.7	198.6	1	239	211.5	1.7
7/9/2021 0:00	1.6	192.1	4.7	0.5	207.5	1.1	152.5	171.1	0.6

New-Indy Catawba Mill, LLC - Catawba, SC
Onsite H2S and Meteorological Monitoring Program
30-Minute Averages

	Station 1			Station 2			Station 3		
Date	30-min H2S	30-min WSP	30-min WDR	30-min H2S	30-min WSP	30-min WDR	30-min H2S	30-min WSP	30-min WDR
7/9/2021 0:30		192.9	4.3	0.2	189.9	0.7	28.4	171.6	0.4
7/9/2021 1:00	2.3	190.2	4.6		189	1.1	43.1	154.1	0.4
7/9/2021 1:30	2.1	190.1	3.9	0.5	181.2	0.7		186.9	0.5
7/9/2021 2:00	2.8	185.7	3.4	0.2	183.5	0.9	34	182	0.3
7/9/2021 2:30	2.3	184.1	2.9	0.3	189	0.9	1.5	171.4	0.1
7/9/2021 3:00	2.1	189.0	3.6	0.2	178.3	0.5	1	187.8	0.2
7/9/2021 3:30	1.7	190.7	3.5	0.3	180.2	1.1	48.6	163.4	0.3
7/9/2021 4:00	1.6	184.2	3.9	0.2	186.5	1	14.2	202.2	0.5
7/9/2021 4:30	1.5	178.8	2.7	0.2	191.2	0.8	20.8	168.4	0.2
7/9/2021 5:00	1.4	182.0	3.1	0.2	185	0.7	11.1	173.2	0.1
7/9/2021 5:30	1.5	185.9	2.7	0.2	173.7	0.6	19.7	175.6	0.2
7/9/2021 6:00	1.3	195.7	2.4	0.4	187.5	0.7	32.7	188.6	0.2
7/9/2021 6:30	1.3	183.0	3.2	0.8	175.1	0.9	81.5	201.1	0.3
7/9/2021 7:00	1.2	196.2	3.3	1.8	206.1	1.5	18	198.7	1.3
7/9/2021 7:30	1.2	217.6	3.6	3.3	239.5	2.6	10.4	212.2	1.7
7/9/2021 8:00	2.3	232.5	2.8	4.6	250.3	1.9	0.3	223.5	1.2
7/9/2021 8:30	1.6	234.7	2.9	19.8	241.4	1.8	0.3	187.9	1.3
7/9/2021 9:00	1.2	218.8	4.3	3.1	233	2.4	22	209.4	1.6
7/9/2021 9:30	1	221.4	4	1.8	207.5	1.6	8.7	198.9	1.3
7/9/2021 10:00	1.1	200.6	4.4	1	229.9	2	5.2	213.5	1.6
7/9/2021 10:30	1	200.9	5.9	0.8	231.7	2.2	10.6	219.6	1.9
7/9/2021 11:00	1.1	224.9	5.4	1.5	232.3	2.4	6.9	204.5	1.9
7/9/2021 11:30	1	214.1	6.5	3	249.6	2.7	10.3	203.9	1.8
7/9/2021 12:00	1	214.3	7.1	1.8	227.7	2	11.7	209.4	2.2
7/9/2021 12:30	1.3	220.3	6.1	1.9	234.9	3.1	24.3	204.3	2.3
7/9/2021 13:00	1	206.7	6.8	1.9	233.7	2.8	22.4	211.6	2.5
7/9/2021 13:30	0.9	217.2	8	2.6	231.4	2.5	20	211.4	2.5
7/9/2021 14:00	0.9	230.7	7.6	6.8	240.5	2.5	14.2	208.6	1.6
7/9/2021 14:30	17.4	275.8	7	30.8	263.4	3.1	0.2	220.4	0.8
7/9/2021 15:00	72.8	151.9	6	0.4	149.2	2.6	0.2	127.9	0.8
7/9/2021 15:30	58	138.1	2.7	0.2	235.6	0.9	0.2	148	0.3
7/9/2021 16:00	22.2	274.0	3.4	5.6	155.2	0.4	0.2	130.2	0.6
7/9/2021 16:30	2.8	199.1	4.3	3.7	158.1	1	18.2	171.9	0.5
7/9/2021 17:00	2.1	180.5	3.6	2	207.1	1.8	113.1	218.1	1.5
7/9/2021 17:30	2.3	212.9	4	15.6	243.7	1.9	126.2	211.5	1.3
7/9/2021 18:00	5.4	203.7	4.7	32	227.9	2.5	52.2	194.2	0.5
7/9/2021 18:30	5.1	188.6	3.6	2.4	206.9	1.2	175.2	182.2	0.6
7/9/2021 19:00	9.3	165.0	4.1	0.2	193.8	0.7	45.8	165.1	0.4
7/9/2021 19:30	4.3	182.1	3.4	0.2	207.4	0.7	0.7	216.2	0.7
7/9/2021 20:00	13.5	184.2	2.7	0.2	219.3	0.5	2.4	199.4	0.4
7/9/2021 20:30	6	184.0	2.4	1.1	206.9	0.3	2.8	176.7	0.1
7/9/2021 21:00	8.5	180.7	4	0.5	200.3	0.3	6	176.1	0.4
7/9/2021 21:30	7	191.3	2.9	0.2	161.7	0.3	10.2	161.3	0.2
7/9/2021 22:00	10	183.9	2.4	1.6	176.9	1.4	27.1	199.2	1.2
7/9/2021 22:30	7.1	191.5	2.9	5.1	202.5	1.7	27.6	212.7	1.9
7/9/2021 23:00	6.2	180.9	2.7	8.8	218.7	1.9	1.7	204.8	1.4
7/9/2021 23:30	4.3	173.9	2.7	4.4	178.7	0.9	1.4	202.7	1.3
7/10/2021 0:00	3.5	167.0	2	10.2	195.7	0.7	2.8	194.2	0.2

New-Indy Catawba Mill, LLC - Catawba, SC
Onsite H2S and Meteorological Monitoring Program
30-Minute Averages

	Station 1			Station 2			Station 3		
Date	30-min H2S	30-min WSP	30-min WDR	30-min H2S	30-min WSP	30-min WDR	30-min H2S	30-min WSP	30-min WDR
7/10/2021 0:30		175.3	2.8	3.2	160.2	0.8	1.8	144.5	0.1
7/10/2021 1:00	2.2	193.9	2.8		188.2	0.9	34.5	177.7	0.4
7/10/2021 1:30	2.1	177.2	1.6	3.7	157.4	0.4		187.1	0
7/10/2021 2:00	1.7	205.6	1.7	11.9	233.3	0.7	4.6	209.8	0.2
7/10/2021 2:30	2.7	168.1	1.9	94.7	179.9	0	3.6	216	0.2
7/10/2021 3:00	2	182.7	2.2	10.4	170.8	0.5	1.1	220.6	0
7/10/2021 3:30	2.4	196.0	1.9	4.5	168.4	0.3	11.4	204.2	0
7/10/2021 4:00	1.8	197.8	1.9	37.6	167.7	0.8	11	225.5	0
7/10/2021 4:30	1.6	184.5	1.8	40.4	166.9	0.4	2	215.9	0
7/10/2021 5:00	2.6	164.5	2.1	32.4	190.9	0.4	2	216.5	0
7/10/2021 5:30	1.7	210.3	4.1	75	188	0.6	0.9	246.1	0.1
7/10/2021 6:00	1.2	212.7	2.7	9.3	107.9	0.1	8.5	197.7	0
7/10/2021 6:30	2.3	187.2	3.1	21.2	188.4	0.6	32.7	217.5	0.1
7/10/2021 7:00	1.2	217.4	3	2.8	216	1.4	50.7	229.3	0.5
7/10/2021 7:30	1.6	194.7	2.8	13.9	226.4	1.4	78.1	203	0.4
7/10/2021 8:00	1.4	169.1	1.6	21.4	191.1	0.9	75.8	169.3	0.7
7/10/2021 8:30	1.7	134.8	1.5	74.6	133.4	0.4	40.4	131.6	0.5
7/10/2021 9:00	26	87.2	2.1	22	159.7	0.1	7.5	150.7	0.6
7/10/2021 9:30	17.1	103.8	2.3	8.5	167.8	0	3.7	132.7	0.7
7/10/2021 10:00	7.5	57.5	3.4	3.8	162.5	0	2.5	134.2	0.7
7/10/2021 10:30	4.7	95.0	3.1	0.4	120.7	0	0.5	154	1.1
7/10/2021 11:00	1.3	62.3	4.2	0.3	143.2	0	0.3	168.4	1.1
7/10/2021 11:30	1.2	107.9	3	0.2	150.4	0	0.2	130.9	1.1
7/10/2021 12:00	0.9	147.5	3	0.2	139.9	0	0.2	150.5	0.7
7/10/2021 12:30	1.1	128.6	4.2	0.2	141.7	0	0.2	155.2	0.6
7/10/2021 13:00	0.8	113.7	2.9	0.2	141.5	0	0.2	171.4	0.9
7/10/2021 13:30	0.8	123.3	2.9	0.2	122.4	0	0.2	153.3	0.7
7/10/2021 14:00	0.9	128.6	2.8	0.2	169.9	0	0.2	152.4	0.7
7/10/2021 14:30	0.9	120.8	3.1	0.2	110.7	0	0.2	164.8	0.4
7/10/2021 15:00	0.9	132.7	3.7	0.2	132.9	0	0.2	147.3	0.5
7/10/2021 15:30	0.9	132.4	3.7	0.2	131.2	0	0.2	161.8	0.6
7/10/2021 16:00	0.9	139.4	3.7	0.2	151.6	0.1	0.2	179.3	0.6
7/10/2021 16:30	1.3	178.3	4.2	0.2	164	0.1	0.2	198	0.9
7/10/2021 17:00	1.3	180.8	4.3	0.2	167.3	0.1	0.2	159.2	0.3
7/10/2021 17:30	2	168.0	3.9	0.2	188.1	0.2	0.2	179.7	0.7
7/10/2021 18:00	2.8	178.9	2.7	0.2	184.4	0	0.2	160.2	0.2
7/10/2021 18:30	2.6	189.2	2.7	0.2	196.3	0.1	1.1	178	0.2
7/10/2021 19:00	4.6	176.4	2.9	0.2	195.6	0	0.9	165.6	0
7/10/2021 19:30	5.7	173.7	1.2	0.2	104.3	0	4.2	187	0
7/10/2021 20:00	9.5	181.2	1.8	0.2	115.5	0.1	18.4	171.2	0
7/10/2021 20:30	5.5	168.7	1.8	0.2	128.2	0	31.5	134.7	0
7/10/2021 21:00	4.7	182.2	1.7	0.2	175.6	0	23.4	148.9	0
7/10/2021 21:30	3.5	154.9	1.6	0.2	119.7	0	18.4	120.5	0
7/10/2021 22:00	4	175.8	2	0.4	205.2	0	7.4	147.9	0
7/10/2021 22:30	3.5	172.2	1.8	0.5	118.4	0.1	2.3	119.9	0
7/10/2021 23:00	3.1	178.7	1.7	0.2	172.6	0	1.3	164.9	0
7/10/2021 23:30	4.1	191.7	2	0.5	165.6	0	0.8	186.4	0
7/11/2021 0:00	1.6	195.5	1.5	0.8	151	0.2	0.8	196.1	0.3

New-Indy Catawba Mill, LLC - Catawba, SC
Onsite H2S and Meteorological Monitoring Program
30-Minute Averages

	Station 1			Station 2			Station 3		
Date	30-min H2S	30-min WSP	30-min WDR	30-min H2S	30-min WSP	30-min WDR	30-min H2S	30-min WSP	30-min WDR
7/11/2021 0:30		151.0	1.5	0.5	108.4	0.1	1.1	145	0
7/11/2021 1:00		189.7	1.6		160.8	0.1	1.1	179.1	0
7/11/2021 1:30	3.2	93.0	1.4		180.8	0.2		189.2	0.2
7/11/2021 2:00	1.6	197.2	2.4	2	231	0.3		217.2	0.2
7/11/2021 2:30	1.4	189.7	3.5	1	235.2	0.3	16.4	205.9	0.5
7/11/2021 3:00	1.4	198.0	2.9	0.9	167.1	0.5	5.1	184.1	0
7/11/2021 3:30	1.2	186.7	2.4	0.2	187.3	0.4	1.8	208.8	0.1
7/11/2021 4:00	1.4	191.8	3.2	0.3	182.9	0.5	24.7	197.1	0.5
7/11/2021 4:30	1.4	167.1	2.4	0.4	161.4	1	73	119.8	0.1
7/11/2021 5:00	1.2	206.9	1.6	0.2	181.6	0.5	23.6	228.3	0
7/11/2021 5:30	1.3	166.7	1.7	1.3	166.5	0.1	25.9	191.9	0
7/11/2021 6:00	1.3	188.0	2.1	1.6	169.5	0.4	37.5	210.5	0.1
7/11/2021 6:30	1.1	173.1	2.6	1.5	179.5	1.2	215.4	191.3	0.1
7/11/2021 7:00	1.1	185.0	2.3	0.3	196.1	0.8	30	222.3	0.8
7/11/2021 7:30	1	171.2	3.1	0.2	208.6	1.2	5	227	1.2
7/11/2021 8:00	1.1	171.9	2.3	0.2	179.2	1.2	3.3	219.8	1.3
7/11/2021 8:30	1	217.6	3.9	0.7	220.5	1.8	28.8	216.5	1.2
7/11/2021 9:00	1	208.5	3.8	1.6	220.3	1.9	36.7	214.1	1.6
7/11/2021 9:30	1	175.2	5.1	0.4	196.5	1.3	14.2	219.3	1.5
7/11/2021 10:00	1	187.6	5.4	0.2	221.3	1.2	5.3	217.6	1.5
7/11/2021 10:30	1	210.9	5.8	0.4	210.8	1.2	37.8	208	1.6
7/11/2021 11:00	1	190.6	6.7	1.4	234.1	2	53.4	216.1	2.4
7/11/2021 11:30	1	198.1	6.8	0.2	210.3	1.8	13.8	217.1	2.1
7/11/2021 12:00	1	190.9	7.4	0.3	209.1	2.1	21.3	210.9	2.3
7/11/2021 12:30	0.9	209.2	8	0.2	225.7	3.8	65.6	214.6	2.9
7/11/2021 13:00	0.9	188.8	8.3	0.2	216.2	2.2	40.4	218	2.6
7/11/2021 13:30	0.9	191.1	9.5	0.2	206.9	2.4	27.8	220.1	2.6
7/11/2021 14:00	0.9	190.1	9.5	0.2	214.6	2.3	31.9	222.3	2.6
7/11/2021 14:30	1	202.2	9.8	0.4	215.8	3.1	64.7	216.6	2.9
7/11/2021 15:00	0.8	189.5	9.2	0.2	211.1	2.6	66.9	225	2.5
7/11/2021 15:30	0.8	198.7	8.8	0.3	209.4	3.4	38	216.8	2.4
7/11/2021 16:00	0.9	199.1	8.8	0.2	211.5	3	106.7	219.7	3.4
7/11/2021 16:30	0.9	186.4	9.2	0.2	211.4	3.1	49.4	225.1	2.7
7/11/2021 17:00	1	195.7	7.9	0.2	208.2	3	49.9	217.3	2.4
7/11/2021 17:30	0.9	214.0	8.1	1.4	227	2.8	118.9	226.4	2.7
7/11/2021 18:00	1.1	197.5	7	0.4	230	3	104.4	213.9	2.4
7/11/2021 18:30	1.5	192.4	5.8	0.3	208.2	1.5	87.1	207.1	1.3
7/11/2021 19:00	1.7	197.3	4.7	0.2	201.9	0.9	109.7	204.2	1.2
7/11/2021 19:30	1.8	171.9	3.8	0.2	186.1	0.8	120.3	163.8	0.3
7/11/2021 20:00	2.3	177.8	4.1	0.2	236.6	1.2	12.9	161.5	0.1
7/11/2021 20:30	4.8	181.1	3.5	0.2	221.2	1.5	3.9	174.9	0.1
7/11/2021 21:00	2	196.8	5.8	0.2	205.9	1.6	36.8	222.6	0.9
7/11/2021 21:30	1.8	195.9	5	0.2	199.9	1.4	68.8	193.2	1.1
7/11/2021 22:00	1.5	208.2	6.4	0.5	224.3	2.3	164.3	216.4	2.2
7/11/2021 22:30	1.4	205.8	5.7	0.4	219.6	2.4	134.2	212.3	1.8
7/11/2021 23:00	1.3	204.3	6	0.4	206.6	1.7	146.6	214.1	2.1
7/11/2021 23:30	1.1	204.1	5.5	0.2	220.9	1.8	128.9	217.2	2.1
7/12/2021 0:00	1.1	181.9	4.2	0.2	184.5	0.8	86.7	165.6	0.9

New-Indy Catawba Mill, LLC - Catawba, SC
Onsite H2S and Meteorological Monitoring Program
30-Minute Averages

	Station 1			Station 2			Station 3		
Date	30-min H2S	30-min WSP	30-min WDR	30-min H2S	30-min WSP	30-min WDR	30-min H2S	30-min WSP	30-min WDR
7/12/2021 0:30		169.0	3.2	0.2	217.4	0.6	6.6	151.9	0
7/12/2021 1:00	1.1	188.8	2.8		209.1	0.6	8.1	177.8	0.2
7/12/2021 1:30	1	182.5	3.1	0.7	201.5	0.8		157.9	0.3
7/12/2021 2:00	1.1	177.1	4.3	0.2	200	0.7	1.1	180.7	0.3
7/12/2021 2:30	1	184.8	4.8	0.2	202.7	1.7	2.8	188.6	0.7
7/12/2021 3:00	1.2	180.3	5.2	0.2	210.4	1.5	0.6	221.7	1.3
7/12/2021 3:30	1.3	186.9	4.8	0.2	210.2	1.8	2.3	197.2	0.9
7/12/2021 4:00	1.3	190.7	4.4	0.2	210.8	1.2	4.6	181.9	0.5
7/12/2021 4:30	1.3	190.3	4.2	0.2	212.5	0.8	4.9	174.6	0.5
7/12/2021 5:00	1.2	188.3	3.6	0.2	210	1	2.1	168	0.4
7/12/2021 5:30	1.1	191.7	3.3	0.2	197.4	0.7	2.5	176.7	0.4
7/12/2021 6:00	1.2	190.5	2.9	0.2	218.3	0.4	4.5	169.9	0.2
7/12/2021 6:30	1.5	186.5	2.6	0.2	221.1	0.7	6.7	158.7	0.2
7/12/2021 7:00	1.3	195.0	3.4	0.3	253.5	1.3	9.4	189	0.5
7/12/2021 7:30	1	189.2	3.3	0.2	224.1	1.5	14.4	221.9	1.3
7/12/2021 8:00	0.9	194.7	5	0.3	217.3	2.5	30.4	220.8	1.9
7/12/2021 8:30	0.9	192.2	4.1	0.4	222.3	2.5	21.7	204.1	1.3
7/12/2021 9:00	1	194.4	3.6	0.2	218.8	1.5	13.5	202.2	1.3
7/12/2021 9:30	0.9	228.8	5.1	0.4	232.6	2	13	205.5	1.5
7/12/2021 10:00	0.9	199.1	4.8	1	224.6	2.3	16	215	1.5
7/12/2021 10:30	0.8	211.7	6.6	0.4	215.8	1.7	21.7	218.3	1.8
7/12/2021 11:00	0.8	195.6	5.8	0.5	200.5	2.1	18.8	209.7	1.8
7/12/2021 11:30	0.9	201.4	6.8	1.6	234.8	2.3	18.9	214.2	1.7
7/12/2021 12:00	0.9	199.1	6.6	0.7	227.6	1.9	24	215.6	2.2
7/12/2021 12:30	0.9	210.3	5.4	1	227.8	2.1	30.3	214.6	2
7/12/2021 13:00	0.9	221.5	4.8	2.5	245.5	2.3	14.1	189	1.6
7/12/2021 13:30	0.9	211.1	6.7	2.8	232.9	2.8	39.2	214.4	2
7/12/2021 14:00	0.9	177.9	4.7	0.8	210.1	1.3	11.1	200.9	1.6
7/12/2021 14:30	0.8	204.9	6.9	0.7	224.2	2.1	25	224.4	1.7
7/12/2021 15:00	0.9	175.5	6.4	0.2	221.4	1.9	13	213.8	1.6
7/12/2021 15:30	1	164.5	7.2	0.2	213.4	1.2	0.5	214.3	1.8
7/12/2021 16:00	0.9	171.4	9.3	0.2	198.6	1.8	0.2	227.6	2.1
7/12/2021 16:30	0.9	181.9	9	0.2	215.5	2.3	1.5	226.4	2.2
7/12/2021 17:00	1.2	247.0	6.5	20.7	231.5	3.3	13.1	223.2	1.6
7/12/2021 17:30	1.9	252.4	3.7	34.9	256	2.7	0.2	179.7	0.8
7/12/2021 18:00	0.9	237.9	2	27.8	277.7	0.7	0.2	137.3	0.1
7/12/2021 18:30	1	293.4	2.5	0.5	293.4	0.4	0.2	174.8	0
7/12/2021 19:00	1	199.4	2.4	0.2	141.4	0	0.2	150.8	0
7/12/2021 19:30	7.8	182.1	1.8	0.2	93.9	0.1	0.2	136.7	0
7/12/2021 20:00	7.8	178.0	1.7	0.2	124	0.1	0.2	176.1	0
7/12/2021 20:30	4.3	153.9	3.5	0.3	121.6	0.3	0.2	161.8	0.3
7/12/2021 21:00	1.8	204.9	10.6	4.2	183.1	3.5	11.5	184.9	2.5
7/12/2021 21:30	0.9	205.8	6.7	13.2	223.8	3	29.8	219.1	1.9
7/12/2021 22:00	0.9	227.3	6.9	13.6	234.3	4.5	13.4	205.7	2.1
7/12/2021 22:30	0.9	182.9	3.7	4.1	183.2	1.2	0.5	182.1	0.5
7/12/2021 23:00	0.9	168.3	4.1	0.4	206.9	0.8	6.4	148.7	0.2
7/12/2021 23:30	0.9	184.3	3	0.2	217.1	0.3	0.6	153.7	0
7/13/2021 0:00	0.9	177.8	4	0.2	180.6	0.3	0.9	128	0.1

New-Indy Catawba Mill, LLC - Catawba, SC
Onsite H2S and Meteorological Monitoring Program
30-Minute Averages

	Station 1			Station 2			Station 3		
Date	30-min H2S	30-min WSP	30-min WDR	30-min H2S	30-min WSP	30-min WDR	30-min H2S	30-min WSP	30-min WDR
7/13/2021 0:30		168.6	3.6	0.2	203.6	0.3	0.7	167.8	0
7/13/2021 1:00	1.1	185.3	3.6		207.2	0.2	0.2	201	0.3
7/13/2021 1:30	0.9	187.0	3.5	2.4	181.5	0.2		188.2	0.2
7/13/2021 2:00	0.9	194.0	2.2	0.5	159.6	0.2	1.6	159	0
7/13/2021 2:30	1.4	192.3	2.7	0.2	170.6	0	2.4	182.2	0.1
7/13/2021 3:00	1.4	187.8	1.8	0.2	104.5	0.3	3.4	184.7	0
7/13/2021 3:30	2.1	155.1	2	0.2	166.7	0	7.1	174.5	0
7/13/2021 4:00	2.3	146.0	2	0.2	92.5	0	0.8	175.4	0.2
7/13/2021 4:30	1.8	162.0	2.6	0.2	155.9	0	0.2	227.1	0.1
7/13/2021 5:00	1.2	200.9	3	0.2	191	0.3	0.4	216.4	0.5
7/13/2021 5:30	2	151.3	2.2	0.2	117.7	0	2	190.5	0.1
7/13/2021 6:00	1	240.8	2.6	0.2	223.3	0.3	1.1	216.5	0.2
7/13/2021 6:30	1.5	171.9	2.5	1.1	181.3	0.1	4.1	183.9	0.3
7/13/2021 7:00	1.4	194.4	4	0.2	202.7	0.9	1.8	220.9	0.7
7/13/2021 7:30	1.7	183.3	3.6	0.2	207.4	1.4	0.7	223.5	1.1
7/13/2021 8:00	0.8	201.2	4.1	0.1	179.3	1.5	16.3	218	1.5
7/13/2021 8:30	0.9	221.7	2.8	1.2	231	1.7	15.8	214.5	1.3
7/13/2021 9:00	0.8	228.2	4.8	3	242	2.2	13.5	221.1	1.6
7/13/2021 9:30	0.8	215.0	6	2.8	248.5	2.3	13.8	214.9	2.1
7/13/2021 10:00	0.9	197.5	5	2.7	245.5	2.4	17.4	213.3	1.9
7/13/2021 10:30	0.7	226.9	5.9	0.7	234.3	1.3	12.4	212.1	1.3
7/13/2021 11:00	0.7	218.7	5.5	1.6	254.8	3.1	13	232.1	1.7
7/13/2021 11:30	0.9	195.6	6.3	0.4	227.9	2.3	14.3	217.8	1.9
7/13/2021 12:00	1	211.6	5.8	2.1	237.4	2.8	11.5	213.8	2
7/13/2021 12:30	0.8	234.3	5	2.7	243.6	2.9	7.9	218.9	1.8
7/13/2021 13:00	0.8	238.4	5.3	3.8	248.9	2.6	1.1	222.1	1.2
7/13/2021 13:30	0.8	243.7	5.2	10.7	251.6	2.8	0.2	223.2	1.6
7/13/2021 14:00	1	227.2	4.6	1.3	232.3	1.2	6.1	234.3	0.7
7/13/2021 14:30	0.9	222.4	4.5	2.2	249.1	1.7	4.4	267.2	0.8
7/13/2021 15:00	0.9	209.5	5.4	0.9	247.8	1.3	5.7	210.2	1.5
7/13/2021 15:30	1	221.0	4.9	1.3	248.9	1.7	13.8	224.7	1.9
7/13/2021 16:00	1.1	203.4	5.2	0.8	245.5	2	30	228.3	1.9
7/13/2021 16:30	1.3	181.3	6.2	0.5	217.7	1.8	26.6	223.9	2.1
7/13/2021 17:00	1.1	184.3	7.5	0.2	213	2	14.9	227.1	1.8
7/13/2021 17:30	1.1	173.8	7.2	0.2	197.2	2	0.8	246.4	1.8
7/13/2021 18:00	1	197.5	5.5	0.3	220.6	2.1	4	225.7	1.5
7/13/2021 18:30	1.2	176.7	6.3	0.2	206.7	1.8	5	215	0.9
7/13/2021 19:00	1.2	192.5	4.3	0.2	205.9	1.3	1	218.7	0.7
7/13/2021 19:30	1.1	183.6	4.3	0.2	193.8	0.8	8.6	201.5	0.5
7/13/2021 20:00	1	179.5	3.3	0.2	220.8	0.3	6.4	201.5	0.3
7/13/2021 20:30	1.3	164.1	3.6	0.2	164.3	0.3	9.2	197.7	0.1
7/13/2021 21:00	1.1	171.1	4	0.2	230.4	0.3	1.5	115	0.1
7/13/2021 21:30	0.9	177.5	3.7	0.2	301.1	0.1	0.2	199	0
7/13/2021 22:00	1	191.8	3.6	0.2	210.1	0.1	0.2	204	0
7/13/2021 22:30	0.9	187.8	3.6	0.2	253.4	0.1	0.2	209.1	0
7/13/2021 23:00	0.8	186.9	3.8	0.2	217.5	0.5	0.6	191.5	0.1
7/13/2021 23:30	0.9	177.2	3.2	0.2	261.8	0.1	1.7	185.8	0
7/14/2021 0:00	1	188.1	2.7	0.2	259.5	0.5	0.3	231.8	0.2

New-Indy Catawba Mill, LLC - Catawba, SC
Onsite H2S and Meteorological Monitoring Program
30-Minute Averages

	Station 1			Station 2			Station 3		
Date	30-min H2S	30-min WSP	30-min WDR	30-min H2S	30-min WSP	30-min WDR	30-min H2S	30-min WSP	30-min WDR
7/14/2021 0:30		187.6	1.6	0.2	223	0	0.2	355.6	0
7/14/2021 1:00	1.2	194.1	1.4		193.5	0	5.1	238.4	0
7/14/2021 1:30	1.2	188.0	1.4	0.6	161.4	0.2		230.5	0
7/14/2021 2:00	0.8	177.6	1.6	0.8	320.1	0.1	22.8	223.2	0
7/14/2021 2:30	1	164.3	2.6	1.6	170.2	0.8	20.5	248.2	0
7/14/2021 3:00	1.2	163.1	1.6	0.2	163.6	0.2	12.3	257	0
7/14/2021 3:30	1.1	180.0	1.6	0.2	161.3	0.3	2.6	307.3	0
7/14/2021 4:00	1.2	175.2	2.5	0.2	163.6	0.4	0.8	207.8	0
7/14/2021 4:30	1	177.0	3.3	0.2	196.8	0.5	0.3	240.6	0.3
7/14/2021 5:00	0.9	192.4	3.6	0.2	219	0.2	0.8	223	0.1
7/14/2021 5:30	0.9	197.8	2.5	0.2	250.7	0	4	186.2	0
7/14/2021 6:00	0.9	197.6	2.6	0.2	200.3	0	0.4	256.9	0
7/14/2021 6:30	1	195.1	1.9	0.8	177.7	0.1	8.1	242.2	0
7/14/2021 7:00	1	211.3	1.8	0.2	250.5	0.6	5.8	229.2	0.7
7/14/2021 7:30	1	201.1	2.5	0.4	246.7	1.1	25.2	225	1.4
7/14/2021 8:00	0.8	245.2	3	3.6	235.1	1.5	23.1	212.1	1.2
7/14/2021 8:30	0.9	227.3	2.7	22.6	272.3	1.8	0.2	193.4	0.9
7/14/2021 9:00	0.6	248.8	5.3	21	284.9	2.6	0.2	188.3	1.1
7/14/2021 9:30	0.8	236.7	5.3	17.1	269.6	2.7	0.2	201.2	1.8
7/14/2021 10:00	0.8	239.7	3.6	12.7	239.2	1.7	3.6	194.3	1.1
7/14/2021 10:30	0.8	215.7	5.3	1.2	219.3	1.2	1.6	205.6	1.5
7/14/2021 11:00	0.8	221.4	4.3	0.9	235.8	2.2	7.4	213.8	1.8
7/14/2021 11:30	0.9	193.0	5.9	0.5	237.6	2.5	11.1	213.8	2
7/14/2021 12:00	0.8	201.4	6.6	0.3	215.9	1.7	10.9	216.1	2.1
7/14/2021 12:30	0.8	185.7	6.2	0.3	223.1	1.2	12.6	212.9	1.6
7/14/2021 13:00	0.8	210.4	5.2	0.4	216.4	1.6	10.5	215	1.8
7/14/2021 13:30	0.8	190.1	6.4	0.6	226.1	1.5	10.8	225	2.3
7/14/2021 14:00	0.9	181.6	6.3	0.2	212	1.3	1.6	215.5	1.4
7/14/2021 14:30	0.8	212.5	6	0.3	199.3	1.5	5.6	239	1.9
7/14/2021 15:00	0.9	186.0	6.2	0.7	225.2	1.7	13.6	195.1	1.4
7/14/2021 15:30	1	190.4	6.1	0.2	199.2	1.4	2.6	204.2	1.1
7/14/2021 16:00	1	200.1	6.4	0.3	209.9	1.8	35.5	210	1.6
7/14/2021 16:30	0.9	248.4	4.4	30.5	248.9	2.1	29.1	226.4	1.1
7/14/2021 17:00	1	188.3	6.8	3.2	233.3	1.7	14.3	235.9	1.4
7/14/2021 17:30	1	192.6	5.7	0.2	213.3	1.8	32.9	209.4	1.6
7/14/2021 18:00	1	183.6	5.3	0.2	207.7	1.8	14.5	211.7	1.3
7/14/2021 18:30	1.1	214.5	3.4	1	199.9	1.2	27.9	198.5	0.9
7/14/2021 19:00	1.7	184.8	2.8	0.9	174	0.6	58.7	186.5	0.5
7/14/2021 19:30	1.1	172.5	3.8	0.2	190.4	1.4	32.2	158.2	0.3
7/14/2021 20:00	1.1	176.1	3.7	0.2	215.2	0.7	1.3	162.7	0.3
7/14/2021 20:30	1.2	193.2	2.6	0.2	58.1	0.2	1.1	164.4	0.2
7/14/2021 21:00	1.2	173.8	1.5	0.2	107.5	0.3	8.4	182	0.3
7/14/2021 21:30	1.1	175.4	1.1	0.2	55.4	0.2	3.2	170.5	0.2
7/14/2021 22:00	1.1	165.7	1.7	0.2	124.4	0.3	0.5	134.5	0.2
7/14/2021 22:30	0.9	205.5	3	0.7	248.5	0.5	0.5	315.9	0.2
7/14/2021 23:00	1.1	250.2	1.1	7.7	28.5	0.5	14.5	250.5	0.2
7/14/2021 23:30	1.4	170.3	1.3	20	48.3	0.4	5.3	166.5	0.3
7/15/2021 0:00	1.6	182.3	1.6	4.3	52.8	0.2	1.7	232	0.2

New-Indy Catawba Mill, LLC - Catawba, SC
Onsite H2S and Meteorological Monitoring Program
30-Minute Averages

	Station 1			Station 2			Station 3		
Date	30-min H2S	30-min WSP	30-min WDR	30-min H2S	30-min WSP	30-min WDR	30-min H2S	30-min WSP	30-min WDR
7/15/2021 0:30		178.3	1.5	4	28.9	0.3	2.2	176.5	0.2
7/15/2021 1:00	1.7	193.7	2		217	0.2	1.5	195.7	0.2
7/15/2021 1:30	1.8	179.5	1.6	3.6	58.3	0.2		155.9	0.2
7/15/2021 2:00	2.6	166.5	1.7	1.2	244	0.6	1.3	213.1	0.4
7/15/2021 2:30	1.4	197.5	3.8	0.2	212.4	0.4	0.6	177.6	0.3
7/15/2021 3:00	1.9	187.0	2.8	0.2	207.4	0.4	5.1	206	0.4
7/15/2021 3:30	1.4	196.6	2.6	0.2	194.6	0.3	3.1	182.9	0.4
7/15/2021 4:00	2	192.3	2.4	0.2	153.1	0.3	3.1	175.8	0.3
7/15/2021 4:30	1.9	167.8	2.3	0.2	178.2	0.3	0.9	158.7	0.2
7/15/2021 5:00	1.7	192.6	2.3	0.2	179.9	0.4	0.2	160.5	0.2
7/15/2021 5:30	1	209.5	1.6	0.2	126.4	0.2	1.6	209.1	0.2
7/15/2021 6:00	1.7	184.4	1.8	0.2	169.5	0.3	3.7	203.5	0.2
7/15/2021 6:30	1.6	185.4	2.7	0.2	223.6	0.4	0.7	223.7	0.5
7/15/2021 7:00	1.2	194.1	3.2	0.2	241.8	1.3	19	211.6	0.8
7/15/2021 7:30	1.3	175.3	3.9	0.2	222.1	1.4	24.5	220.1	1.4
7/15/2021 8:00	1.1	199.2	4.7	0.2	217.6	1.9	16.7	217.9	1.6
7/15/2021 8:30	1	194.1	4.4	0.3	235.7	1.6	14.9	223.4	1.5
7/15/2021 9:00	0.9	215.5	4.6	0.5	229.1	1.4	7.7	216.2	1.2
7/15/2021 9:30	1	205.4	4.3	0.5	234.4	1.7	8	223.6	1.9
7/15/2021 10:00	1	204.8	5.1	0.4	222.5	1.7	8.3	209.3	1.5
7/15/2021 10:30	0.9	219.2	5.2	0.7	220.3	1.6	4.7	203.1	1.3
7/15/2021 11:00	0.9	212.4	5.4	3.5	237.7	1.9	2.9	197.9	1.7
7/15/2021 11:30	0.9	233.5	6.6	2.8	237.2	2.7	2.2	209.5	2.1
7/15/2021 12:00	0.8	231.8	6	1.1	231.4	2.4	3.5	207.7	2
7/15/2021 12:30	0.9	224.6	5.9	4	245.4	2.4	5.6	182.5	1.5
7/15/2021 13:00	0.9	209.1	5.6	5.4	241.2	1.2	6.9	224.7	1.8
7/15/2021 13:30	0.9	209.9	5.5	0.9	222.4	1.5	9.3	197.8	1.2
7/15/2021 14:00	0.9	221.8	4.8	2.9	237	1.8	4.7	202.5	1.1
7/15/2021 14:30	0.9	207.5	5	0.5	212.4	1.5	12	209.7	1.6
7/15/2021 15:00	0.9	203.1	4.7	1.1	228.5	1.6	4.1	242.9	1.4
7/15/2021 15:30	1.1	204.3	4.7	0.5	217.3	1.3	12.2	200.8	1.1
7/15/2021 16:00	1.1	205.0	3.1	0.4	199	1.1	4.1	128.5	0.7
7/15/2021 16:30	1.1	205.7	4.5	0.4	181.5	0.5	22.9	226.1	0.8
7/15/2021 17:00	1.3	177.2	4.5	0.3	173.6	0.6	12.7	129.4	0.4
7/15/2021 17:30	1.1	206.2	5.5	0.2	194.6	1	16.9	219.5	1.1
7/15/2021 18:00	1.2	192.2	4.9	0.2	219.5	1.4	34	206.7	1.3
7/15/2021 18:30	1.3	193.0	4	0.2	204.2	0.9	37.1	179.2	0.7
7/15/2021 19:00	1.5	180.8	3.3	0.2	179.7	0.6	54.7	184.4	0.4
7/15/2021 19:30	1.8	185.2	3.2	0.2	186.2	0.6	24.3	160.6	0.4
7/15/2021 20:00	1.8	189.4	3.3	0.2	185.7	0.4	24.1	138.2	0.2
7/15/2021 20:30	1.7	176.0	4	0.2	202.8	1.2	5.8	170.6	0.4
7/15/2021 21:00	1.1	188.4	5.1	0.2	212.9	2	0.8	223.7	1
7/15/2021 21:30	1.2	188.6	4.6	0.2	211.4	1.1	5.5	166.8	0.9
7/15/2021 22:00	1.2	186.7	3.6	0.2	217.2	0.7	0.3	185.3	0.4
7/15/2021 22:30	1.3	185.1	3.1	0.2	196.4	0.6	6.4	156.3	0.5
7/15/2021 23:00	1.9	179.1	3.3	0.2	208.2	0.6	1.4	124.9	0.3
7/15/2021 23:30	2	171.4	3.2	0.2	226.2	0.6	0.2	144	0.3
7/16/2021 0:00	1.3	192.3	2.9	0.2	217.2	0.3	5.6	156.3	0.3

New-Indy Catawba Mill, LLC - Catawba, SC
Onsite H2S and Meteorological Monitoring Program
30-Minute Averages

	Station 1			Station 2			Station 3		
Date	30-min H2S	30-min WSP	30-min WDR	30-min H2S	30-min WSP	30-min WDR	30-min H2S	30-min WSP	30-min WDR
7/16/2021 0:30		180.4	2.9	0.3	183.9	0.3	22.9	143.9	0.2
7/16/2021 1:00	1.7	183.4	1.2		173.6	0.2	8.4	127	0.2
7/16/2021 1:30	1.8	179.2	1.5	0.8	162.6	0.5		166.3	0.2
7/16/2021 2:00	1.9	171.0	1.6	0.6	165.5	0.7	20.8	154.2	0.2
7/16/2021 2:30	1.4	160.9	1.5	0.9	165.2	1	49.2	181.9	0.4
7/16/2021 3:00	1.4	162.7	1.9	0.6	165.2	1	35.3	140.7	0.4
7/16/2021 3:30	1.5	184.9	1.5	0.2	158.1	0.4	24.8	183.3	0.2
7/16/2021 4:00	1.4	179.7	2.1	0.2	163.3	0.4	7.9	184	0.3
7/16/2021 4:30	1.6	174.6	3	0.2	196.3	0.9	0.9	170.5	0.3
7/16/2021 5:00	1.2	184.6	2.8	0.2	220.4	0.4	0.2	161.7	0.3
7/16/2021 5:30	1	189.4	2.4	0.2	210	0.3	0.2	130.2	0.2
7/16/2021 6:00	1.1	195.4	2.3	0.2	177.4	0.2	1.4	118.4	0.2
7/16/2021 6:30	0.9	212.7	2.8	0.3	216.9	0.5	24.2	209.4	0.5
7/16/2021 7:00	0.9	229.9	3.1	5	231.4	1.7	137.1	210	1.3
7/16/2021 7:30	0.9	214.7	4.1	3.6	235.5	1.8	81.6	202.5	0.9
7/16/2021 8:00	1.1	226.3	3	12.3	234.3	1.5	2	195.5	1.1
7/16/2021 8:30	0.9	247.0	3.7	19.3	247.1	0.7	0.3	197.6	1.3
7/16/2021 9:00	1	263.8	3	14.1	196.9	0.2	0.3	197.7	1.2
7/16/2021 9:30	1.1	209.5	3	0.9	205.7	0.2	7.2	217.2	1.3
7/16/2021 10:00	1.1	189.0	3.5	0.2	209.3	0.2	3.5	214.5	1.3
7/16/2021 10:30	1	201.2	4.5	0.3	223.1	0.7	13.4	217.1	1.5
7/16/2021 11:00	1	193.4	4.9	0.3	228.4	1.3	9.3	214.2	1.7
7/16/2021 11:30	1	204.8	5.4	1	235	1.7	10.4	212.9	1.8
7/16/2021 12:00	1	178.8	5.4	1.3	241.1	1.6	13.1	213.2	1.5
7/16/2021 12:30	1.1	209.8	4.7	1.6	214.3	0.7	7	217.5	1.6
7/16/2021 13:00	1.3	185.4	4.1	0.9	187.1	0.9	22	217.4	1.6
7/16/2021 13:30	1	185.7	4.1	1	181.9	0.6	6.1	221.8	1.3
7/16/2021 14:00	1.4	212.1	7	1.8	219.7	2.8	21.7	197.3	1.7
7/16/2021 14:30	1.4	196.7	5.4	4.9	230.9	2.3	44.1	188.9	1.3
7/16/2021 15:00	1.5	186.7	5.2	0.2	211.3	1.2	29.1	195	1
7/16/2021 15:30	1.4	184.1	4.7	1.2	202.3	1.8	39.4	189.6	1
7/16/2021 16:00	1.4	191.4	5.4	0.2	214.3	1.3	20.2	191.3	0.6
7/16/2021 16:30	1.3	180.5	6.2	0.2	195	2.1	8.6	205.8	1.2
7/16/2021 17:00	1.2	184.1	5.5	0.2	218.1	2.2	0.4	235.7	1.4
7/16/2021 17:30	1.2	191.7	4.9	0.2	214.7	2.4	2.1	215.3	1.3
7/16/2021 18:00	1.2	193.9	6.8	0.2	238.2	3.1	42.5	227	2.2
7/16/2021 18:30	1.4	179.6	3.9	0.2	213.6	1.4	17.3	220.6	1.3
7/16/2021 19:00	1.3	174.2	3.2	0.2	200.9	1.1	3.4	143.4	0.3
7/16/2021 19:30	1.5	180.3	4.9	0.2	203.2	1.1	0.4	179	0.5
7/16/2021 20:00	1.1	194.6	4.5	0.2	210.7	0.9	3.5	195.5	0.9
7/16/2021 20:30	1	185.4	3.6	0.2	204.6	0.8	74.3	147.9	0.5
7/16/2021 21:00	1.1	190.8	2.4	0.9	184	0.4	58.3	160.8	0.4
7/16/2021 21:30	1	186.5	3.2	6.8	165.9	0.6	52	120.1	0.3
7/16/2021 22:00	1.2	173.3	3.4	1	193.8	0.9	22.7	139.5	0.3
7/16/2021 22:30	1.3	181.4	3.3	0.2	192.5	0.4	29.5	148.4	0.4
7/16/2021 23:00	1.2	198.3	4	0.2	211.5	0.7	23.9	142.2	0.5
7/16/2021 23:30	1.1	176.4	3.9	0.2	195.3	0.6	9.2	123.7	0.3
7/17/2021 0:00	1.1	174.7	3.6	0.2	192.5	0.6	0.5	127.8	0.3

New-Indy Catawba Mill, LLC - Catawba, SC
Onsite H2S and Meteorological Monitoring Program
30-Minute Averages

	Station 1			Station 2			Station 3		
Date	30-min H2S	30-min WSP	30-min WDR	30-min H2S	30-min WSP	30-min WDR	30-min H2S	30-min WSP	30-min WDR
7/17/2021 0:30		184.4	4	0.2	236.1	0.5	0.2	141.6	0.3
7/17/2021 1:00	1.4	175.9	4		187.3	0.5	3.5	141.6	0.3
7/17/2021 1:30	2	179.8	3.4	0.7	173.3	0.6		132.8	0.2
7/17/2021 2:00	1.7	175.6	3.1	0.3	177.3	0.5	0.7	124.9	0.2
7/17/2021 2:30	1.4	176.7	3.9	0.2	211.4	0.7	0.2	128	0.2
7/17/2021 3:00	1.1	187.1	3	0.2	235	0.4	0.2	140.7	0.3
7/17/2021 3:30	1.3	188.1	2.3	0.2	200.7	0.3	0.5	178	0.2
7/17/2021 4:00	1.4	180.4	2.5	0.2	189.2	0.3	1.5	165.3	0.2
7/17/2021 4:30	1.2	183.1	3.2	0.2	221.7	0.4	0.9	128.1	0.3
7/17/2021 5:00	1.3	180.3	2.5	0.2	202.1	0.3	0.2	130.6	0.3
7/17/2021 5:30	1.1	179.1	2.7	0.2	176.9	0.3	0.2	134.9	0.3
7/17/2021 6:00	1.2	186.6	2.5	0.2	204.8	0.3	0.3	175.7	0.2
7/17/2021 6:30	1.1	196.5	3	0.2	209.2	0.2	2.9	219.1	0.5
7/17/2021 7:00	1.1	204.2	3.6	0.2	236.8	1.5	18.6	212.8	1.2
7/17/2021 7:30	1	219.1	4.3	2.6	219.1	1.2	33	219.5	1.4
7/17/2021 8:00	1	210.0	4.8	2.9	231.9	2.8	31.5	215.8	1.9
7/17/2021 8:30	0.9	211.0	5.3	2.1	232.7	2.6	18.4	202.6	1.8
7/17/2021 9:00	0.9	213.9	4.9	1.8	232	1.9	19	209.6	1.9
7/17/2021 9:30	0.9	219.3	5.5	1.3	242.5	3.2	19.2	218.8	2.2
7/17/2021 10:00	0.9	207.3	5	1.2	237.2	2.5	28	206.6	1.5
7/17/2021 10:30	0.9	231.3	5.7	1	239	3	20.9	211.6	1.4
7/17/2021 11:00	0.8	213.1	5.8	1	238.1	2.8	12.4	210.7	1.9
7/17/2021 11:30	0.9	203.6	5.7	0.5	235.7	1.9	21.2	214.4	1.6
7/17/2021 12:00	0.9	212.6	6.5	0.6	222.4	2.3	11.3	219.3	2.3
7/17/2021 12:30	0.8	208.7	6.2	0.8	227.3	1.7	21.1	217	2.1
7/17/2021 13:00	0.9	196.5	7.8	0.4	224.8	3	25.9	224.8	3.1
7/17/2021 13:30	0.9	191.3	7.9	0.3	225.8	2.8	16.5	211.7	2.1
7/17/2021 14:00	0.8	214.5	7.6	1.1	238.8	3.8	31.1	220.9	2.8
7/17/2021 14:30	0.9	204.4	7	3.5	261.3	2	27.9	254.3	1.1
7/17/2021 15:00	17.7	6.9	4.9	6.9	20.4	1.4	0.2	294.2	1.2
7/17/2021 15:30	21	83.1	4	0.3	25.8	0.4	0.2	271.3	0.4
7/17/2021 16:00	1.2	188.8	10.3	6.9	269.2	1.8	1.9	190.6	1
7/17/2021 16:30	1	186.4	10.8	0.8	219.4	3.4	71.9	225.5	2.1
7/17/2021 17:00	1.2	170.0	17.6	0.2	199.5	3.4	6.6	242.7	2.8
7/17/2021 17:30	1.1	197.3	4.7	0.2	218.9	1.8	104.4	232.2	2
7/17/2021 18:00	1.4	181.4	5.5	0.2	215.4	2	84.6	228.7	2
7/17/2021 18:30	1.3	177.7	6.6	0.2	197.8	1.7	2.7	240.1	1.6
7/17/2021 19:00	1.4	182.9	3.8	0.2	209.1	1.3	0.3	182.9	0.6
7/17/2021 19:30	2.2	183.2	2.7	0.2	214.7	0.6	0.9	166.1	0.3
7/17/2021 20:00	2.6	179.5	3.3	0.2	197.9	0.5	5.3	163.5	0.2
7/17/2021 20:30	3.3	181.2	2.8	0.2	218.5	0.3	3.9	135.4	0.2
7/17/2021 21:00	3	179.2	2.6	4.8	217.9	0.3	9.2	135	0.2
7/17/2021 21:30	2.9	182.2	3.2	2	190	0.4	12.5	119.7	0.3
7/17/2021 22:00	2.7	172.8	3.5	0.2	217.2	0.4	1.3	154.5	0.2
7/17/2021 22:30	3	175.8	3.3	0.2	227.1	0.7	0.3	151.6	0.2
7/17/2021 23:00	1.9	184.6	4.6	0.2	221.1	1.8	0.8	200.8	0.7
7/17/2021 23:30	1.5	182.0	5.1	0.2	207.7	1.1	3	202.7	0.7
7/18/2021 0:00	1.4	192.0	4.2	0.8	208.6	1	13.3	198	0.7

New-Indy Catawba Mill, LLC - Catawba, SC
Onsite H2S and Meteorological Monitoring Program
30-Minute Averages

	Station 1			Station 2			Station 3		
Date	30-min H2S	30-min WSP	30-min WDR	30-min H2S	30-min WSP	30-min WDR	30-min H2S	30-min WSP	30-min WDR
7/18/2021 0:30		187.8	4	1	177.6	0.8	48.9	165.8	0.4
7/18/2021 1:00		184.1	3.9		178.4	0.6	6.3	161.9	0.3
7/18/2021 1:30	1.9	186.2	3.7		176.2	1.2		167.1	0.4
7/18/2021 2:00	1.3	182.4	3.4	1.8	171.6	1.2		170.5	0.4
7/18/2021 2:30	1.1	176.7	2.7	0.5	175.3	0.5	6.3	186.8	0.3
7/18/2021 3:00	0.9	166.8	2.7	0.2	173.7	0.6	9.4	178.5	0.4
7/18/2021 3:30	1.2	180.6	4.3	0.2	189	0.5	2.6	196.9	0.4
7/18/2021 4:00	1.1	180.5	3.5	0.4	199.5	0.5	12.8	172.4	0.3
7/18/2021 4:30	1	191.9	3	0.4	215.8	0.6	14.7	196	0.4
7/18/2021 5:00	1.1	183.8	3.2	0.2	193.3	0.7	10.3	195.8	0.4
7/18/2021 5:30	1	183.5	3.4	0.2	196.5	0.5	4.2	209.3	0.7
7/18/2021 6:00	0.9	186.9	4.3	0.2	213.5	1	6.8	212	0.8
7/18/2021 6:30	0.9	206.9	2.7	1.5	235.4	0.7	21.4	122.3	0.3
7/18/2021 7:00	0.9	212.5	1.8	3.7	180.8	0.6	95.9	149.1	0.3
7/18/2021 7:30	0.9	169.8	2.1	2.9	185.2	1	22.5	219.1	0.3
7/18/2021 8:00	1	191.7	1.4	4.8	349	0.8	1.3	221.3	0.2
7/18/2021 8:30	1	183.7	2.3	70	279.1	2.1	0.2	182.6	0.5
7/18/2021 9:00	0.9	190.4	3	79.9	270	2.7	0.4	189.7	0.7
7/18/2021 9:30	0.9	203.6	3.7	1.9	227.4	2.1	48.8	211.1	1.2
7/18/2021 10:00	0.9	233.0	3.3	2.1	236.5	2	25.3	199.9	0.8
7/18/2021 10:30	0.8	216.5	4.3	1.9	231.9	1.7	0.3	184.9	0.8
7/18/2021 11:00	0.8	212.9	3.4	0.8	227.3	1.2	36.1	214.1	1
7/18/2021 11:30	0.9	183.0	3.3	0.3	189.9	0.8	12.4	201.6	0.8
7/18/2021 12:00	0.8	196.3	3.7	0.3	191.1	1.4	6.7	221.8	1
7/18/2021 12:30	0.8	206.4	4.4	0.5	229.6	1.8	20.1	220.2	1.4
7/18/2021 13:00	0.9	206.2	5.1	0.4	228.3	2	40.8	213.6	1.6
7/18/2021 13:30	0.8	211.5	4.9	0.8	235.5	2.4	59.8	216.2	1.4
7/18/2021 14:00	0.9	229.4	6.6	1.6	233.5	3.4	26.4	220.6	1.2
7/18/2021 14:30	0.9	211.4	7	2.8	235.3	3.4	95.1	214.3	2
7/18/2021 15:00	0.9	222.1	5.4	0.8	230.3	2.4	17.6	214.8	2
7/18/2021 15:30	0.9	202.9	5.5	2.5	223.9	2.9	9.9	213.2	1.9
7/18/2021 16:00	0.9	205.2	5.3	0.8	215.1	1.5	38.1	216.6	1.7
7/18/2021 16:30	1	184.2	4.5	0.2	190.3	1.6	53.7	213.8	1
7/18/2021 17:00	1.1	179.4	5	0.2	186.4	1.3	3.7	195.2	0.9
7/18/2021 17:30	1.2	174.6	4.9	0.2	193.1	1.9	1.2	195.6	0.7
7/18/2021 18:00	1.5	174.9	3.5	0.2	201.5	1.1	1	140.2	0.4
7/18/2021 18:30	1.9	177.0	3.8	0.2	220.5	1.3	0.4	150.6	0.5
7/18/2021 19:00	1.5	186.2	6.1	0.2	203.6	1.6	10.6	218.9	1.8
7/18/2021 19:30	1.9	187.7	5.6	0.4	221.4	2.7	26.6	225.3	1.6
7/18/2021 20:00	2.7	179.8	4.2	0.3	202.7	0.8	56.5	183.7	0.9
7/18/2021 20:30	3.5	179.1	2.8	0.2	250	0.8	2.7	141.9	0.3
7/18/2021 21:00	2.1	176.0	3.1	0.2	225.2	0.9	0.2	138.9	0.4
7/18/2021 21:30	1.5	187.8	5	0.2	217.2	1.4	5	215.7	1.2
7/18/2021 22:00	1.2	174.6	6.5	0.2	209.8	2.1	2	227.1	1.2
7/18/2021 22:30	1.2	179.5	5.4	0.2	206.1	2	0.9	229.7	1.3
7/18/2021 23:00	1.2	196.8	2.9	0.2	213.6	0.9	6.7	222.6	0.8
7/18/2021 23:30	1.2	171.6	3.3	0.2	199.3	0.7	4.3	105.6	0.3
7/19/2021 0:00	1.1	196.1	3.7	0.2	217.8	0.9	6.4	228.6	0.7

New-Indy Catawba Mill, LLC - Catawba, SC
Onsite H2S and Meteorological Monitoring Program
30-Minute Averages

	Station 1			Station 2			Station 3		
Date	30-min H2S	30-min WSP	30-min WDR	30-min H2S	30-min WSP	30-min WDR	30-min H2S	30-min WSP	30-min WDR
7/19/2021 0:30		177.7	4.3	0.2	196.7	1.1	31.8	200.3	0.8
7/19/2021 1:00	1.3	180.3	4.2		195	1.5	19.5	203.8	0.7
7/19/2021 1:30	1.2	184.7	3.9	0.7	213.5	1.1		204.7	0.8
7/19/2021 2:00	1.4	199.5	2.4	0.7	181.1	1.2	76.2	122.8	0.4
7/19/2021 2:30	1	146.2	2.8	1.2	78.7	0.5	52.1	171.8	0.4
7/19/2021 3:00	1	173.0	3.1	0.3	201.6	0.7	21.8	250.9	0.5
7/19/2021 3:30	1	168.2	3.3	0.2	292.6	0.4	0.5	251.1	0.3
7/19/2021 4:00	1	190.2	2.4	0.2	208.2	0.7	1	249.6	0.4
7/19/2021 4:30	1	153.2	1.5	0.2	63.5	0.3	14.8	150.3	0.2
7/19/2021 5:00	1.3	168.0	3.4	0.2	213.1	0.6	8.2	180.9	0.3
7/19/2021 5:30	1.3	178.8	3.3	0.2	202.1	0.7	0.2	233.2	0.3
7/19/2021 6:00	1.3	175.1	3	0.2	210.7	0.5	0.2	155.7	0.2
7/19/2021 6:30	1.3	171.1	2.7	0.2	213.8	0.4	0.2	216.8	0.2
7/19/2021 7:00	1.2	157.2	2	0.2	255.7	0.3	0.2	215.7	0.2
7/19/2021 7:30	1.1	162.5	2.8	0.2	200.9	0.9	0.2	221.4	0.4
7/19/2021 8:00	1.1	175.6	2.8	0.2	173.2	0.7	0.2	191	0.3
7/19/2021 8:30	1.1	195.3	3.9	0.2	204.3	1.2	5.1	221.9	0.6
7/19/2021 9:00	0.9	212.6	3.6	0.5	216.3	1.7	32	228.2	1.1
7/19/2021 9:30	1.1	184.5	3	0.4	214.6	1.3	53.4	238.3	0.6
7/19/2021 10:00	1.1	165.9	3.3	0.2	206.3	1.4	16.4	57.8	0.3
7/19/2021 10:30	1.3	190.5	3.9	0.2	224.4	1.2	62.3	218	0.5
7/19/2021 11:00	1.1	203.8	4.3	2.7	225.9	1.5	226.5	211.5	0.9
7/19/2021 11:30	1	212.3	3.6	2.8	238.6	2.2	69.9	208.8	1.2
7/19/2021 12:00	1.1	203.7	2.4	3	233.1	1.9	0.6	210.1	1.4
7/19/2021 12:30	1	192.2	2.3	5.6	214.5	1.2	14.2	228.3	0.9
7/19/2021 13:00	1.1	188.6	2.9	0.3	192.3	1	13.7	218.9	0.8
7/19/2021 13:30	1	233.0	2.6	4.5	86.4	0.9	4.7	92	1
7/19/2021 14:00	67.1	15.8	11.4	2.5	40.5	0.9	0.4	62.5	1.3
7/19/2021 14:30	32.8	26.5	7.2	0.3	25.8	0.7	0.2	33.5	0.7
7/19/2021 15:00	25.1	83.4	2.2	0.2	355.3	0.5	0.2	260	0.5
7/19/2021 15:30	51	31.8	4.2	0.2	14.5	0.7	0.2	355.2	0.4
7/19/2021 16:00	94.4	26.6	5.8	0.2	55.4	0.3	0.2	72.3	1
7/19/2021 16:30	22.5	28.0	8.6	0.2	55.6	0.5	0.2	68.1	0.9
7/19/2021 17:00	6.6	45.7	6.3	0.2	84	0.3	0.2	89.3	1.2
7/19/2021 17:30	1.6	74.1	2.8	0.2	62.7	0.2	0.2	91.9	0.7
7/19/2021 18:00	1.3	104.8	1.4	0.2	29.8	0.2	0.2	283.1	0.2
7/19/2021 18:30	1.3	123.0	1.7	0.2	89.1	0.2	0.2	225.8	0.3
7/19/2021 19:00	1.5	153.4	2.6	0.2	92.9	0.2	0.2	169.7	0.2
7/19/2021 19:30	2.4	171.4	1.6	0.2	58.5	0.2	0.2	205.9	0.3
7/19/2021 20:00	2.2	178.3	2.4	0.2	163.2	0.2	0.2	207.8	0.2
7/19/2021 20:30	1.1	213.8	3	0.2	176.4	0.3	2.2	218.9	0.3
7/19/2021 21:00	1	225.1	3	10.2	74.2	0.3	27.4	202.8	0.2
7/19/2021 21:30	1.2	182.8	1.4	31.6	56.7	0.2	4.4	234.9	0.2
7/19/2021 22:00	1.4	195.3	1.3	16.3	55.5	0.2	1.9	201.2	0.2
7/19/2021 22:30	1.7	195.9	1.3	13.8	75.1	0.2	1.4	242.1	0.2
7/19/2021 23:00	1.6	170.9	1.5	11.9	98.2	0.2	1	212.3	0.2
7/19/2021 23:30	2.1	190.8	1.9	16.2	98.8	0.2	0.8	183.4	0.2
7/20/2021 0:00	2	198.5	2.2	5.6	151.1	0.3	5.8	240.1	0.2

New-Indy Catawba Mill, LLC - Catawba, SC
Onsite H2S and Meteorological Monitoring Program
30-Minute Averages

	Station 1			Station 2			Station 3		
Date	30-min H2S	30-min WSP	30-min WDR	30-min H2S	30-min WSP	30-min WDR	30-min H2S	30-min WSP	30-min WDR
7/20/2021 0:30		228.9	2.3	2.5	138.3	0.3	18.9	252.6	0.2
7/20/2021 1:00	2.5	274.3	2		29.9	0.3	4.2	212.7	0.2
7/20/2021 1:30	2	259.3	1.5	4.5	49.6	0.2		181.6	0.2
7/20/2021 2:00	5	303.0	2.3	1.6	53.1	0.2	0.8	214.3	0.2
7/20/2021 2:30	2.7	285.7	1.8	1.7	261.6	0.2	0.7	231.3	0.2
7/20/2021 3:00	1.5	263.6	1.5	1.4	141.6	0.2	0.6	226.6	0.2
7/20/2021 3:30	2.7	197.9	1.6	0.8	120.8	0.2	0.7	219.8	0.2
7/20/2021 4:00	3.1	195.5	1.6	0.7	22.4	0.2	0.5	228.6	0.2
7/20/2021 4:30	1.4	214.5	1.7	0.7	110.3	0.2	0.6	224.5	0.2
7/20/2021 5:00	2.9	199.5	1.5	0.5	43	0.2	0.5	218	0.2
7/20/2021 5:30	2	246.5	1.1	0.5	64.2	0.2	0.4	215.5	0.2
7/20/2021 6:00	1.5	264.6	2.1	0.5	8.4	0.2	0.4	272.5	0.2
7/20/2021 6:30	2	215.7	1.4	0.5	86.3	0.2	0.4	266.4	0.2
7/20/2021 7:00	3.2	185.5	1	0.4	54.1	0.2	0.3	254.2	0.2
7/20/2021 7:30	99.1	42.5	3.9	0.5	55.7	0.2	0.2	50.7	0.3
7/20/2021 8:00	60.4	15.0	6.2	0.4	46.5	0.5	0.2	27.3	0.7
7/20/2021 8:30	62	14.4	4.5	0.2	86.9	0.2	0.3	72.7	0.8
7/20/2021 9:00	42.2	19.1	4.1	0.3	60.3	0.3	0.2	37.8	0.6
7/20/2021 9:30	19.5	57.1	3.4	0.3	27.6	0.9	0.2	89.1	0.8
7/20/2021 10:00	3.8	50.9	2.8	0.2	18.3	0.6	0.2	350.2	0.4
7/20/2021 10:30	1.9	110.7	1.8	0.2	68	0.3	0.2	347	0.3
7/20/2021 11:00	2.3	153.5	2.4	0.2	109.4	0.2	0.2	286.8	0.4
7/20/2021 11:30	3.1	164.9	3	0.2	99.9	0.3	0.2	157.6	0.4
7/20/2021 12:00	2.3	189.6	3	0.2	180.6	0.5	0.3	226.8	0.7
7/20/2021 12:30	2.5	205.9	2	0.2	160.9	0.3	0.6	211	0.6
7/20/2021 13:00	2.1	198.0	1.8	0.2	142.2	0.2	0.2	121.8	0.3
7/20/2021 13:30	1.9	159.8	2	0.2	162.5	0.3	0.2	353.8	0.4
7/20/2021 14:00	1.2	73.0	2.1	0.2	121.9	0.2	0.2	65.2	0.6
7/20/2021 14:30	1.1	136.6	3.4	0.2	98.8	0.2	0.2	43	0.5
7/20/2021 15:00	1.2	118.8	2.7	0.2	97.1	0.2	0.2	91.6	0.8
7/20/2021 15:30	1.5	155.4	3.8	0.2	94.8	0.2	0.2	87.4	0.6
7/20/2021 16:00	1	156.5	4.1	0.2	143.7	0.3	0.2	122	0.7
7/20/2021 16:30	0.9	170.3	5.5	0.2	177.5	1.4	0.2	198	0.7
7/20/2021 17:00	0.9	160.5	3.2	0.2	182.4	0.9	0.2	221.7	0.4
7/20/2021 17:30	1.1	141.2	1.5	0.2	83.2	0.2	0.2	186.3	0.2
7/20/2021 18:00	1.7	141.9	2.1	0.2	38.7	0.3	0.3	234.6	0.3
7/20/2021 18:30	3.3	155.3	3	0.2	132.8	0.2	0.4	193.9	0.3
7/20/2021 19:00	4.6	164.6	1.8	0.2	47.3	0.3	0.2	202.8	0.2
7/20/2021 19:30	4.7	149.9	1.5	0.2	4.7	0.3	0.3	222.1	0.2
7/20/2021 20:00	3.2	189.3	1.7	0.2	91.6	0.3	0.4	205.5	0.3
7/20/2021 20:30	3.7	183.7	3.3	0.2	103.2	0.3	0.3	219.8	0.7
7/20/2021 21:00	3.8	191.5	3.1	0.2	272.8	0.3	1.3	216	0.5
7/20/2021 21:30	4.9	175.6	2	1.4	23.3	0.2	7.5	179.9	0.2
7/20/2021 22:00	6.2	180.9	1.8	0.4	86.5	0.2	5.5	196	0.2
7/20/2021 22:30	6.9	193.1	2.4	0.5	306.3	0.4	1	210.7	0.4
7/20/2021 23:00	1.4	185.9	0.9	0.7	50.5	0.3	6.8	198.9	0.2
7/20/2021 23:30	5	162.8	1	0.5	17.6	0.5	8.3	190.7	0.2
7/21/2021 0:00	2.2	112.0	1	0.5	21.9	0.3	13	116.7	0.2

New-Indy Catawba Mill, LLC - Catawba, SC
Onsite H2S and Meteorological Monitoring Program
30-Minute Averages

	Station 1			Station 2			Station 3		
Date	30-min H2S	30-min WSP	30-min WDR	30-min H2S	30-min WSP	30-min WDR	30-min H2S	30-min WSP	30-min WDR
7/21/2021 0:30		165.6	1.3	4	55.7	0.2	12.7	182.6	0.2
7/21/2021 1:00	63	12.9	1.4		7.7	0.2	19.6	121.5	0.2
7/21/2021 1:30	9.4	255.8	2.2	12.7	348.1	0.2		201	0.2
7/21/2021 2:00	15.1	171.6	1.3	11.9	219.9	0.2	5	228.2	0.3
7/21/2021 2:30	23	177.6	1.2	29.8	25.1	0.2	3	215.8	0.2
7/21/2021 3:00	43.2	178.7	1.6	24.6	354.1	0.2	3.2	212.5	0.2
7/21/2021 3:30	28.9	235.9	1.6	9.1	357.2	0.5	1.3	235.6	0.2
7/21/2021 4:00	11.5	195.0	1.6	3	54	0.3	0.6	199.5	0.2
7/21/2021 4:30	13	191.7	1.8	1.6	334.4	0.2	0.8	224.5	0.2
7/21/2021 5:00	10	187.0	1.9	1.4	20	0.2	0.7	237	0.2
7/21/2021 5:30	6.5	211.1	1.4	1.3	15.4	0.2	0.6	224.6	0.2
7/21/2021 6:00	5.6	192.7	2.8	1.2	288.2	0.2	0.8	235.1	0.2
7/21/2021 6:30	1.8	214.8	2.6	6.5	236.2	0.3	8.9	263.4	0.2
7/21/2021 7:00	2.7	201.5	2.2	16.9	32.3	0.3	35.6	227.4	0.2
7/21/2021 7:30	4.6	192.7	2.3	80.2	249.8	0.6	12	212.8	0.3
7/21/2021 8:00	2.7	194.0	2.4	10.9	215.3	0.6	24.6	195.1	0.6
7/21/2021 8:30	2	222.2	2	58.5	254.2	2	7	182.8	0.9
7/21/2021 9:00	1.4	284.9	3.6	84.5	271	2.9	0.2	193.8	0.9
7/21/2021 9:30	1.1	265.1	4.6	1.8	284.6	2.4	0.2	181.5	0.7
7/21/2021 10:00	1.1	265.2	3.6	31.5	269.8	2.7	0.2	211.7	1.1
7/21/2021 10:30	1.4	275.9	4	46.1	271.1	2.7	0.2	202.7	1.1
7/21/2021 11:00	1	278.4	5.5	56.9	263.5	3.9	0.2	211.9	1.1
7/21/2021 11:30	1	281.3	4.8	30.7	255.5	2	0.2	180.9	0.9
7/21/2021 12:00	1	255.4	4.8	37.8	262.6	3.1	0.5	205	1.3
7/21/2021 12:30	1.4	272.6	4.6	60.2	261.3	3.2	0.2	191.9	1.3
7/21/2021 13:00	1	246.6	4.5	23.8	277	1.8	0.2	219.3	1
7/21/2021 13:30	1.6	273.7	4.4	20	266.5	1.8	0.2	252.2	1.1
7/21/2021 14:00	1.2	271.8	3.5	23.1	279.6	1.9	0.2	202	1.2
7/21/2021 14:30	1	256.6	4.1	8.2	307.3	1.4	0.2	231.8	1
7/21/2021 15:00	1	250.2	3.9	20.9	255.8	1.3	0.5	198.7	1.2
7/21/2021 15:30	1	242.0	4.1	32.8	262.8	1.8	0.2	190.2	1.2
7/21/2021 16:00	1.1	228.5	4.3	15.4	242.5	1.8	3.6	186.2	1.1
7/21/2021 16:30	1	240.5	4.2	14.3	258.3	2.2	2	233.9	1.1
7/21/2021 17:00	1.4	227.6	4	5.2	236.9	2	1.5	213.6	1.5
7/21/2021 17:30	2.4	208.1	3.2	1.6	182	0.7	0.5	212.1	0.6
7/21/2021 18:00	2.8	197.8	3.2	0.2	175.2	0.5	20.7	176.2	0.4
7/21/2021 18:30	3	198.4	3	0.2	175.9	0.5	75.9	159.9	0.2
7/21/2021 19:00	2.6	198.4	2.1	0.2	184.8	0.8	39.9	226.6	0.2
7/21/2021 19:30	2.4	197.7	1.4	0.2	171.3	0.3	12.3	167.5	0.2
7/21/2021 20:00	3.4	194.5	1.7	0.6	144	0.4	45.7	158	0.2
7/21/2021 20:30	3.9	195.3	1.7	1.9	142.2	0.3	170.7	177.3	0.2
7/21/2021 21:00	3.8	194.4	1.8	2.5	77.1	0.2	234.7	149.4	0.2
7/21/2021 21:30	5.2	193.0	1.1	1.5	79.7	0.2	176.3	159	0.2
7/21/2021 22:00	3.7	201.6	1.2	1	48.8	0.2	77.3	201.7	0.2
7/21/2021 22:30	8.2	193.2	1	0.3	59	0.2	76.8	198	0.2
7/21/2021 23:00	14.6	181.8	1.1	0.2	107.8	0.3	68.8	197.9	0.2
7/21/2021 23:30	12.6	163.4	1.5	0.3	118.8	0.3	72	185.1	0.2
7/22/2021 0:00	6.2	171.0	2.1	0.8	125.8	0.3	46.1	190.7	0.2

New-Indy Catawba Mill, LLC - Catawba, SC
Onsite H2S and Meteorological Monitoring Program
30-Minute Averages

	Station 1			Station 2			Station 3		
Date	30-min H2S	30-min WSP	30-min WDR	30-min H2S	30-min WSP	30-min WDR	30-min H2S	30-min WSP	30-min WDR
7/22/2021 0:30		146.8	2	0.4	39.4	0.3	23.7	194.7	0.2
7/22/2021 1:00	7.6	164.5	2.4		84.7	0.3	15.2	187	0.2
7/22/2021 1:30	4.8	189.2	1.9	0.4	83.5	0.3		199.6	0.2
7/22/2021 2:00	6.5	181.6	1.9	0.4	27.7	0.3	12.8	209	0.2
7/22/2021 2:30	3.8	197.2	2.7	0.9	235.5	0.3	7.8	177.7	0.2
7/22/2021 3:00	1.9	206.9	1.9	0.6	52.8	0.3	4.4	186.1	0.2
7/22/2021 3:30	14.6	91.8	2	3	31.2	0.5	9.9	118.8	0.2
7/22/2021 4:00	50.5	104.7	2.4	9.6	29.6	0.3	9.5	182.4	0.2
7/22/2021 4:30	248	64.6	2.5	7.4	11.4	0.2	7.3	193	0.2
7/22/2021 5:00	123.7	193.8	1.6	6.5	350.2	0.3	3.5	213.5	0.2
7/22/2021 5:30	63.5	122.0	1.6	3.6	16.1	0.3	1.8	224.5	0.2
7/22/2021 6:00	209.7	40.5	3.1	3	14.1	0.2	1	248.6	0.2
7/22/2021 6:30	200.2	52.3	2.6	2.2	22	0.2	0.6	136.7	0.2
7/22/2021 7:00	94.3	31.0	3.5	1.5	52.8	0.2	0.2	227	0.3
7/22/2021 7:30	91.1	30.2	3.9	0.9	45.2	0.3	0.2	56.5	0.7
7/22/2021 8:00	64.2	44.1	6.3	0.5	30.2	0.5	0.2	74.1	1.2
7/22/2021 8:30	49	39.0	8.7	0.4	16.3	1.1	0.2	69.1	1.3
7/22/2021 9:00	34.2	42.0	9.6	0.2	37.8	0.6	0.2	70.2	1.4
7/22/2021 9:30	22.9	45.9	8.9	0.2	51.3	0.3	0.2	71.3	2.1
7/22/2021 10:00	10.2	52.2	9.2	0.2	62.7	0.3	0.2	83.1	1.4
7/22/2021 10:30	14	45.7	9.4	0.2	42.7	0.3	0.2	77.4	2.1
7/22/2021 11:00	4.5	67.0	5.4	0.3	20	1	0.2	73.5	1.8
7/22/2021 11:30	2.2	80.3	4.9	0.3	27.1	0.4	0.2	76.5	1.7
7/22/2021 12:00	1.2	76.6	3.7	0.2	110.6	0.2	0.2	82.1	1.3
7/22/2021 12:30	1.6	57.7	3.4	0.2	23.8	0.3	0.2	92.6	1.5
7/22/2021 13:00	1.5	44.9	2.8	0.3	347.5	0.7	0.2	3.8	1.5
7/22/2021 13:30	5.8	12.2	4.2	0.4	0.3	0.6	0.2	46.7	1
7/22/2021 14:00	4.9	34.5	4	0.6	346.7	0.7	0.2	92.9	1.4
7/22/2021 14:30	14	27.8	4.1	0.3	70.9	0.3	0.2	82.2	0.9
7/22/2021 15:00	3.3	107.5	2.6	0.2	99.2	0.2	0.2	75.4	1.1
7/22/2021 15:30	2	53.9	2.9	0.2	45.9	0.3	0.2	58.8	0.9
7/22/2021 16:00	2.1	94.7	3.4	0.2	53.1	0.2	0.2	57.3	0.9
7/22/2021 16:30	1.2	88.2	2.8	0.2	78.6	0.2	0.2	67.7	0.8
7/22/2021 17:00	1.1	113.4	2	0.2	35.8	0.2	0.2	77	0.5
7/22/2021 17:30	1.1	132.9	2.3	0.2	69	0.2	0.2	135.3	0.3
7/22/2021 18:00	1.4	152.9	3.7	0.2	77	0.2	0.2	120.6	0.3
7/22/2021 18:30	1.4	149.4	2.6	0.2	33.1	0.2	0.2	162	0.2
7/22/2021 19:00	1.8	158.0	1.8	0.2	52.5	0.2	0.2	169	0.2
7/22/2021 19:30	2.8	167.5	1.8	0.2	62.6	0.2	0.2	153.2	0.2
7/22/2021 20:00	2.9	190.3	1.4	0.2	75.6	0.2	0.2	130.1	0.2
7/22/2021 20:30	2.6	175.4	1.5	0.2	76	0.2	0.2	117.8	0.2
7/22/2021 21:00	2.3	127.4	1.6	0.2	10.6	0.2	0.2	115.2	0.2
7/22/2021 21:30	10.7	98.8	1.6	0.2	14.1	0.2	0.1	124	0.2
7/22/2021 22:00	15.6	118.1	1.6	0.2	329.2	0.3	0.2	163.7	0.2
7/22/2021 22:30	7.1	128.2	1.3	0.2	355.5	0.3	0.2	18.1	0.2
7/22/2021 23:00	7.7	121.4	1.5	0.2	172.9	0.3	0.2	174.8	0.2
7/22/2021 23:30	3.8	52.6	1.6	0.2	13.4	0.3	0.2	227.6	0.3
7/23/2021 0:00	40	70.5	3	0.2	69.2	0.4	0.2	217.6	0.3

New-Indy Catawba Mill, LLC - Catawba, SC
Onsite H2S and Meteorological Monitoring Program
30-Minute Averages

	Station 1			Station 2			Station 3		
Date	30-min H2S	30-min WSP	30-min WDR	30-min H2S	30-min WSP	30-min WDR	30-min H2S	30-min WSP	30-min WDR
7/23/2021 0:30		60.4	3.5	0.5	23	0.3	0.2	232	0.2
7/23/2021 1:00	70.8	63.5	3.8		52.1	0.2	0.2	214.7	0.2
7/23/2021 1:30	15.4	164.5	2.1	0.4	157.5	0.3		207.6	0.3
7/23/2021 2:00	6.8	202.8	1.8	0.5	0.6	0.3	0.2	241	0.4
7/23/2021 2:30	4.1	136.1	1.6	2	38.2	0.2	0.2	204.8	0.2
7/23/2021 3:00	2	81.8	2.6	1	19.5	0.2	0.2	100.8	0.2
7/23/2021 3:30	39	59.3	3.5	0.2	14.3	0.2	0.2	178.2	0.2
7/23/2021 4:00	54.1	79.0	2.5	0.2	1.7	0.3	0.2	235.7	0.2
7/23/2021 4:30	83.2	107.2	1.9	0.2	50.1	0.2	0.2	196.2	0.2
7/23/2021 5:00	130.4	131.8	1.3	0.2	349.9	0.2	0.2	218.6	0.4
7/23/2021 5:30	50.3	105.7	1.6	0.2	50	0.2	0.2	208.3	0.2
7/23/2021 6:00	43.5	73.2	2.9	0.2	17.2	0.2	0.2	182.1	0.2
7/23/2021 6:30	109.8	56.2	2.9	0.2	18.1	0.2	0.2	189.7	0.3
7/23/2021 7:00	94.6	56.3	3.2	0.2	254.1	0.4	0.2	101.1	0.3
7/23/2021 7:30	148	28.8	2.8	0.2	346.5	0.8	0.2	51.8	0.5
7/23/2021 8:00	91.3	18.3	4	0.2	6.3	1.1	0.2	43	0.7
7/23/2021 8:30	66.1	22.7	3.5	0.6	346.7	2	0.2	68.4	0.9
7/23/2021 9:00	27.3	41.9	5.1	0.5	353	2	0.2	65.6	1.4
7/23/2021 9:30	30.3	30.2	5.5	0.4	9.5	1.7	4	48.3	1.2
7/23/2021 10:00	17	32.2	6	0.3	15.3	0.9	0.2	76.4	1.3
7/23/2021 10:30	7.9	35.8	6.4	0.2	44.3	0.4	0.2	69.9	1.4
7/23/2021 11:00	6.2	50.4	5.2	0.2	58	0.2	0.2	68.8	1.6
7/23/2021 11:30	3.2	91.7	4.5	0.2	86.2	0.2	0.2	67	1.5
7/23/2021 12:00	1	70.8	5	0.2	89.9	0.2	0.2	85.3	1.6
7/23/2021 12:30	1	125.0	4.8	0.2	46.1	0.3	0.2	86.6	1.3
7/23/2021 13:00	1	113.5	4.3	0.2	58	0.2	0.2	73	1.3
7/23/2021 13:30	1.1	150.4	4.2	0.2	75.2	0.2	0.2	56	1.2
7/23/2021 14:00	1.7	67.8	3.4	0.2	79.9	0.2	0.2	79.2	1.2
7/23/2021 14:30	3	49.8	4.8	0.3	3.3	0.3	0.2	54	0.7
7/23/2021 15:00	1.1	118.8	3.2	0.3	0	0.6	3.6	67.6	0.7
7/23/2021 15:30	7.4	18.3	4.1	0.4	20.1	0.8	0.2	56.4	0.8
7/23/2021 16:00	2.2	40.2	3.2	0.2	66.9	0.2	0.2	77.7	1.1
7/23/2021 16:30	1	126.0	2.9	0.3	25.5	0.5	0.2	49.3	1
7/23/2021 17:00	6.5	112.2	2.8	0.2	61.2	0.2	0.2	68	1.2
7/23/2021 17:30	1.1	132.8	2.3	0.2	75.3	0.2	0.2	60.4	0.6
7/23/2021 18:00	1.5	146.8	2.6	0.2	61.6	0.2	0.2	92.9	0.8
7/23/2021 18:30	1.6	141.4	2.4	0.2	40.7	0.2	0.2	94.3	0.2
7/23/2021 19:00	1.5	162.2	1.8	0.3	80.4	0.2	0.2	323.9	0.2
7/23/2021 19:30	1.7	159.0	1.7	0.2	76.7	0.2	0.2	169.6	0.2
7/23/2021 20:00	1.8	173.9	1.6	0.2	54.7	0.2	0.2	154.2	0.2
7/23/2021 20:30	1.7	192.6	1.5	0.2	9.6	0.2	0.2	170.7	0.2
7/23/2021 21:00	1.4	179.4	1.5	0.2	71.8	0.2	0.2	148.5	0.2
7/23/2021 21:30	1.2	190.4	1.3	0.2	0.6	0.2	0.2	160.9	0.2
7/23/2021 22:00	1.2	204.5	1.4	0.2	349.6	0.2	0.2	179.9	0.2
7/23/2021 22:30	1.3	192.9	1.8	0.2	331.1	0.2	0.2	201	0.2
7/23/2021 23:00	1.8	163.9	1.6	0.2	100.6	0.2	0.2	165.6	0.2
7/23/2021 23:30	2	157.1	2.4	0.2	26.5	0.3	0.2	169.3	0.2
7/24/2021 0:00	3	167.4	3.3	0.2	331.8	0.4	0.2	243.2	0.2

New-Indy Catawba Mill, LLC - Catawba, SC
Onsite H2S and Meteorological Monitoring Program
30-Minute Averages

	Station 1			Station 2			Station 3		
Date	30-min H2S	30-min WSP	30-min WDR	30-min H2S	30-min WSP	30-min WDR	30-min H2S	30-min WSP	30-min WDR
7/24/2021 0:30		165.4	3.3	0.2	310.6	0.5	0.2	261.7	0.3
7/24/2021 1:00	1.8	197.3	2.3		287	0.5	0.2	230.6	0.3
7/24/2021 1:30	3.6	178.0	2.4	0.3	259.1	0.3		208.8	0.2
7/24/2021 2:00	2.5	184.0	2.1	0.2	344.2	0.4	3.6	224.7	0.2
7/24/2021 2:30	3.5	188.7	2.1	0.3	273.8	0.3	0.2	220.6	0.2
7/24/2021 3:00	1.8	168.5	1.6	0.3	117.6	0.2	0.2	185	0.2
7/24/2021 3:30	1.8	171.5	1.8	0.2	339.8	0.2	0.2	197.7	0.2
7/24/2021 4:00	1.7	174.9	2	0.2	269	0.2	0.2	222.6	0.2
7/24/2021 4:30	1.5	196.8	1.6	0.2	336.9	0.3	0.2	241.1	0.2
7/24/2021 5:00	1.3	191.7	0.9	0.2	135.2	0.2	0.2	216.5	0.2
7/24/2021 5:30	1.1	208.0	1	0.2	280.4	0.2	0.2	216.5	0.2
7/24/2021 6:00	1.1	167.1	1.1	0.5	33.8	0.2	0.2	217.7	0.2
7/24/2021 6:30	1.1	162.1	1.1	0.3	35.1	0.2	0.2	123.6	0.3
7/24/2021 7:00	1	156.8	1.2	0.2	326.6	0.2	0.2	101.5	0.4
7/24/2021 7:30	0.9	139.5	1.3	0.2	258.6	0.4	0.2	236.6	0.5
7/24/2021 8:00	0.9	188.7	2.6	0.2	217.9	1	0.2	225.6	0.9
7/24/2021 8:30	1	202.8	3.2	0.3	225.9	1.4	40.4	219.6	1.2
7/24/2021 9:00	0.9	237.1	4.7	1.7	235.1	1.6	39.4	218	1.5
7/24/2021 9:30	0.9	222.0	5.5	1.9	252.3	1.4	32.5	213.4	1.9
7/24/2021 10:00	1	198.9	3	1	230.3	0.8	41.5	220.7	1.6
7/24/2021 10:30	0.9	235.0	4.9	0.4	240.1	1.8	26	222.3	1.6
7/24/2021 11:00	0.9	177.3	4.6	0.6	224.6	1.9	5	219.9	1.5
7/24/2021 11:30	1	193.2	3.8	0.2	241.9	1.2	1.5	245.4	1.1
7/24/2021 12:00	1	215.4	2.8	0.2	221.4	0.6	4.9	202	1.1
7/24/2021 12:30	1	185.7	3.2	0.3	229.6	0.9	5.7	217.1	1.5
7/24/2021 13:00	1	207.5	4.7	0.3	253.6	1.2	15.4	206.4	1.1
7/24/2021 13:30	0.9	171.8	4	0.2	201.5	0.7	3.5	188.6	1.1
7/24/2021 14:00	1	184.4	4.8	0.2	210.3	0.8	7	200.2	1.3
7/24/2021 14:30	1	199.4	4.4	0.3	230.9	1.6	54.3	221.7	1.6
7/24/2021 15:00	1	207.7	4.3	0.2	200.1	1	70	221.5	2
7/24/2021 15:30	1	184.6	4.5	0.2	199.3	0.7	36.3	221	1.1
7/24/2021 16:00	1	198.3	4.7	0.2	205.7	0.8	21	238.9	1.6
7/24/2021 16:30	1	185.6	6.2	0.2	202.2	1.6	23.1	233.3	1.4
7/24/2021 17:00	1	187.9	5.7	0.2	198.4	1	10.8	229.1	1.7
7/24/2021 17:30	1	181.5	4.9	0.2	188.2	1.5	0.2	216.2	0.9
7/24/2021 18:00	1.1	174.0	5.3	0.2	195.5	1.3	0.2	197.4	0.7
7/24/2021 18:30	1.2	177.9	3.8	0.2	217	1.1	0.2	186.1	0.5
7/24/2021 19:00	1.4	171.8	4.1	0.2	226.3	1.1	0.2	183.3	0.4
7/24/2021 19:30	1.3	158.0	3.7	0.3	232	0.5	0.2	134.7	0.2
7/24/2021 20:00	1.2	178.7	3.3	0.4	245.6	0.6	0.2	171.1	0.2
7/24/2021 20:30	1.1	181.7	3	0.3	237.7	1.2	0.2	134.5	0.2
7/24/2021 21:00	1	190.9	3.3	0.2	231.9	1.4	0.2	136.5	0.3
7/24/2021 21:30	1.1	193.9	3	0.2	231.1	0.7	0.2	142	0.3
7/24/2021 22:00	1.1	192.3	3.2	0.2	235.5	1.1	0.2	138.5	0.3
7/24/2021 22:30	1.4	176.2	3.2	0.2	217.1	1.2	0.2	121.3	0.3
7/24/2021 23:00	1.2	172.1	5.3	0.2	204.7	2	0.2	158	0.7
7/24/2021 23:30	1.2	197.1	4.5	0.5	210.4	1.7	0.2	241.3	1
7/25/2021 0:00	2.1	179.5	4.7	0.4	210.6	1.3	0.2	150.4	0.5

New-Indy Catawba Mill, LLC - Catawba, SC
Onsite H2S and Meteorological Monitoring Program
30-Minute Averages

	Station 1			Station 2			Station 3		
Date	30-min H2S	30-min WSP	30-min WDR	30-min H2S	30-min WSP	30-min WDR	30-min H2S	30-min WSP	30-min WDR
7/25/2021 0:30		199.4	3.8	0.4	213.4	1	0.2	156.5	0.5
7/25/2021 1:00		209.2	2.6		222.4	1.1	0.2	136.1	0.3
7/25/2021 1:30	2.1	185.8	2.5		207.7	0.4		151.6	0.2
7/25/2021 2:00	1.4	219.4	1.7	1.1	51.6	0.4		113.1	0.3
7/25/2021 2:30	1.3	168.9	1.4	0.7	93.5	0.3	5.7	163.4	0.3
7/25/2021 3:00	1.1	216.3	1.3	3.5	56.9	0.7	27.6	194.6	0.3
7/25/2021 3:30	1.1	175.2	1.1	13.5	19.4	0.3	19.6	182.3	0.2
7/25/2021 4:00	1.1	202.3	1.7	6.9	18.6	0.3	6.1	191.7	0.2
7/25/2021 4:30	1	175.4	2.7	3.3	160.7	0.7	10.7	162.6	0.3
7/25/2021 5:00	1.1	202.2	1.9	0.4	201.8	0.2	19.5	187.7	0.3
7/25/2021 5:30	1	185.5	5.1	0.2	192.1	1	16.8	175.8	0.4
7/25/2021 6:00	1	198.6	4	0.3	200.5	0.6	22.3	160.9	0.4
7/25/2021 6:30	1	195.6	4.5	0.3	190.7	0.8	30.8	189.1	0.6
7/25/2021 7:00	1	192.6	3.9	0.3	217.2	0.9	21	202.5	0.9
7/25/2021 7:30	1	184.7	3.6	0.4	206.6	1.3	30.4	212.1	0.8
7/25/2021 8:00	1.1	189.2	4	0.4	206.1	1.7	23	219.3	1.2
7/25/2021 8:30	1.1	223.5	4.1	0.5	228.3	2.2	63.4	209.8	1.3
7/25/2021 9:00	1.1	206.9	3.4	0.6	233	2	59.1	205.6	1.1
7/25/2021 9:30	1.1	175.2	4.1	0.4	172.2	1.6	12	221.1	0.9
7/25/2021 10:00	1.1	212.4	4.1	0.2	196.2	1.3	7.1	225.2	1.5
7/25/2021 10:30	1	217.9	4.3	0.4	206.8	1.8	30	223.3	1.7
7/25/2021 11:00	1	197.4	4.9	0.4	223.9	1.9	26.7	223.1	1.7
7/25/2021 11:30	1	204.5	3.9	0.4	205.3	1.7	22.4	209.3	1
7/25/2021 12:00	1.1	216.1	3	5	209.1	0.9	16	203.9	1.3
7/25/2021 12:30	1	211.5	3.2	1.8	202.3	1.4	12.9	214.3	1.8
7/25/2021 13:00	1	234.4	4	0.6	230.7	1.3	26.4	207.5	1.9
7/25/2021 13:30	1	240.1	3.8	0.6	184.1	0.8	32.2	219.9	1.5
7/25/2021 14:00	1	190.5	3.3	1.1	168.8	0.7	7.8	187.6	1.3
7/25/2021 14:30	1	193.6	5.1	0.5	224.4	0.6	28.8	238.6	1.6
7/25/2021 15:00	1	197.8	4.6	0.2	203.1	0.6	53.2	214.6	1.1
7/25/2021 15:30	1	189.3	4.1	0.2	180.3	0.9	3.8	234.8	1.3
7/25/2021 16:00	1	196.6	3.4	0.2	178.2	0.5	2.9	134.4	0.7
7/25/2021 16:30	1	181.1	3.8	0.2	205.8	0.5	4.7	219.8	1.1
7/25/2021 17:00	1	183.2	3.2	0.3	195.5	0.7	0.8	212.9	0.9
7/25/2021 17:30	1.1	182.4	3.6	0.2	191.2	0.4	0.2	155.1	0.4
7/25/2021 18:00	1.1	174.2	5.4	0.2	190.1	0.9	0.2	148.6	0.5
7/25/2021 18:30	1.3	173.8	3.8	0.2	194.3	0.6	0.2	166.9	0.5
7/25/2021 19:00	1.9	185.8	3.2	0.2	224.6	0.5	0.2	158.3	0.3
7/25/2021 19:30	2.1	179.5	2.4	0.2	181.7	0.3	0.2	160.1	0.2
7/25/2021 20:00	2.7	179.8	2.5	0.2	133.2	0.2	0.2	177.8	0.2
7/25/2021 20:30	1.4	204.0	1.8	0.2	40.9	0.3	0.2	194.3	0.2
7/25/2021 21:00	1.3	205.1	1.7	0.3	54.6	0.3	1	188.5	0.2
7/25/2021 21:30	1.7	177.9	1.7	0.6	78.9	0.2	4.9	180	0.2
7/25/2021 22:00	1.3	212.5	1.5	0.5	39	0.2	6.9	184.9	0.2
7/25/2021 22:30	1.2	199.5	2.3	0.9	354.6	0.2	3.9	178.7	0.2
7/25/2021 23:00	1.4	190.5	2.4	0.5	10.9	0.2	2.4	195.1	0.2
7/25/2021 23:30	1.1	213.5	2.1	0.7	355.8	0.4	1.7	182.2	0.2
7/26/2021 0:00	1.3	185.6	1.6	0.5	116.7	0.2	0.2	164.5	0.2

New-Indy Catawba Mill, LLC - Catawba, SC
Onsite H2S and Meteorological Monitoring Program
30-Minute Averages

	Station 1			Station 2			Station 3		
Date	30-min H2S	30-min WSP	30-min WDR	30-min H2S	30-min WSP	30-min WDR	30-min H2S	30-min WSP	30-min WDR
7/26/2021 0:30		180.3	2.5	0.3	229.9	0.3	0.2	169	0.2
7/26/2021 1:00	1.1	188.4	3.1		225.5	1	0.2	234.3	0.4
7/26/2021 1:30	1	193.1	2.4	0.3	245.1	0.7		216.4	0.2
7/26/2021 2:00	0.5	201.2	3.1	0.3	236	0.9	3.6	207.3	0.4
7/26/2021 2:30	0.3	211.2	3.1	0.4	236	0.5	0.2	158.5	0.3
7/26/2021 3:00	1	201.2	2.2	0.4	247.5	0.4	0.2	153.2	0.2
7/26/2021 3:30	1	199.5	2.2	0.3	229.1	0.3	0.2	160.7	0.2
7/26/2021 4:00	1.1	178.6	1.9	0.4	180.2	0.2	0.2	163.2	0.2
7/26/2021 4:30	1.1	124.2	1	0.3	68.6	0.2	0.2	116.1	0.3
7/26/2021 5:00	1.1	171.9	1.6	0.3	261.6	0.3	0.2	184.2	0.2
7/26/2021 5:30	1.1	183.6	1.6	0.3	349.1	0.2	0.2	197.3	0.2
7/26/2021 6:00	1.1	203.4	1.2	0.3	287.2	0.3	0.2	212.4	0.3
7/26/2021 6:30	1	206.9	1.7	0.4	279.4	0.3	0.2	223.2	0.4
7/26/2021 7:00	1	209.0	2.4	0.3	247	0.4	0.2	224.5	0.9
7/26/2021 7:30	1	194.1	3.7	0.2	219.3	1	7.3	223.7	0.9
7/26/2021 8:00	1	193.6	3.8	0.3	215	1.7	17.2	216.4	1
7/26/2021 8:30	1.1	202.6	4.8	0.4	213.2	2	5.2	228.2	1.7
7/26/2021 9:00	1	189.7	4.9	0.5	224.1	2.5	41.6	223.4	2.1
7/26/2021 9:30	1.1	209.8	5.3	0.5	229.1	2.2	30.6	207.1	1.5
7/26/2021 10:00	1	203.6	4.2	2.9	238.8	1.8	61.1	217.1	1.9
7/26/2021 10:30	1.1	189.2	4.7	0.8	212.6	1.2	17	216.9	1.6
7/26/2021 11:00	1	235.7	4.2	1.1	226.8	1.8	10.3	216.4	1.2
7/26/2021 11:30	1	202.8	4.4	1.7	235.1	1.3	31.9	212.6	1.4
7/26/2021 12:00	1	179.9	4.6	0.4	216.1	1.3	13.8	193.8	1.5
7/26/2021 12:30	1	219.6	3.6	0.4	206.4	0.8	33.7	218.1	1.7
7/26/2021 13:00	1	191.7	5.9	0.3	213.7	1.2	18.6	211.4	1.6
7/26/2021 13:30	1	170.2	6.2	0.2	196.8	0.8	26.3	194	1.2
7/26/2021 14:00	1	184.5	4.5	0.2	203.2	0.8	19.8	199.3	1.5
7/26/2021 14:30	1	189.3	4.9	0.3	214.9	1.2	0.2	208.8	1.5
7/26/2021 15:00	1	205.1	6.5	0.3	196.6	0.9	48.5	219.2	1.7
7/26/2021 15:30	1	186.6	7	0.4	216.3	1.7	2.2	237.1	2.1
7/26/2021 16:00	1	168.5	5.8	0.2	213.8	0.9	22.9	217.5	1.5
7/26/2021 16:30	1	191.3	4.1	0.3	187.6	0.5	75.6	172.2	0.4
7/26/2021 17:00	1.2	234.8	1.5	0.2	60.3	0.2	81.8	66.4	0.2
7/26/2021 17:30	3.8	335.3	17.5	6.4	342.9	4.6	38	1.4	1.9
7/26/2021 18:00	4.9	356.8		0.3	340	4.4	0.2	43	1.6
7/26/2021 18:30	1.5	237.8	7.8	24.5	252.4	1.9	0.7	214.4	0.9
7/26/2021 19:00	1.1	227.5	5.6	15.4	250.4	2.8	31.4	219.9	0.5
7/26/2021 19:30	1.3	267.7	2.8	28.4	348.6	1.3	0.2	281.2	0.3
7/26/2021 20:00	1.8	338.6	3.8	1	359.3	1	0.2	189.4	0.3
7/26/2021 20:30	1.3	203.9	2.7	21.1	143.2	0.4	6	185	0.3
7/26/2021 21:00	1.5	315.6	3.2	29.1	340.2	1.2	57.6	252.6	0.6
7/26/2021 21:30	1.1	301.3	3	5.5	72.5	1.1	0.4	104.3	0.6
7/26/2021 22:00	30.8	21.0	4.3	0.5	48.6	0.5	0.2	120.7	0.6
7/26/2021 22:30	67.8	36.5	6.3	0.5	113.6	1.1	0.2	102.7	0.6
7/26/2021 23:00	24.3	126.1	2.2	0.3	71.1	0.3	0.2	166	0.3
7/26/2021 23:30	2.3	82.1	3.3	0.3	16.4	0.4	0.2	62.6	0.5
7/27/2021 0:00	1.9	131.1	2.5	0.4	62.8	0.2	0.2	203.5	0.3

New-Indy Catawba Mill, LLC - Catawba, SC
Onsite H2S and Meteorological Monitoring Program
30-Minute Averages

	Station 1			Station 2			Station 3		
Date	30-min H2S	30-min WSP	30-min WDR	30-min H2S	30-min WSP	30-min WDR	30-min H2S	30-min WSP	30-min WDR
7/27/2021 0:30		148.3	2.6	0.3	38.4	0.2	0.2	168.8	0.2
7/27/2021 1:00	1.4	171.0	1.7		262.6	0.3	0.2	226.4	0.4
7/27/2021 1:30	1.3	156.1	1.6	0.9	1.5	0.2		199.9	0.4
7/27/2021 2:00	1.7	187.2	1.6	0.6	22.1	0.2	3.6	220.3	0.2
7/27/2021 2:30	1.3	181.5	1.7	0.5	215.7	0.3	0.2	207.1	0.3
7/27/2021 3:00	1.3	184.6	1.7	0.6	60.1	0.3	0.2	202.3	0.2
7/27/2021 3:30	1.5	185.7	1.6	0.9	35.6	0.3	0.2	188.5	0.2
7/27/2021 4:00	2	179.2	1.5	0.6	24.1	0.2	0.2	102.5	0.2
7/27/2021 4:30	1.7	198.6	1.7	0.3	34.4	0.2	0.2	204.1	0.2
7/27/2021 5:00	1.8	182.7	1.4	0.4	46.2	0.2	1.9	94.7	0.2
7/27/2021 5:30	1.7	144.0	1	0.4	41.1	0.2	0.8	90.5	0.3
7/27/2021 6:00	5.8	136.5	1.1	0.5	26.6	0.2	0.4	296	0.2
7/27/2021 6:30	93.4	73.6	2.3	0.9	31.8	0.2	0.6	356.5	0.3
7/27/2021 7:00	81.4	23.7	4	0.7	25.8	0.4	0.2	335.7	0.3
7/27/2021 7:30	99.4	28.3	3.3	0.6	336.6	1	0.2	39.4	0.4
7/27/2021 8:00	26.3	36.8	3.1	0.9	345.3	1.4	0.4	60	0.4
7/27/2021 8:30	138.6	37.1	3.2	0.7	356.9	0.9	0.7	29.2	0.7
7/27/2021 9:00	41.2	57.6	1.7	0.4	24.9	0.5	0.2	94.6	0.6
7/27/2021 9:30	3.3	133.2	1.3	0.4	100	0.2	0.2	49.2	0.9
7/27/2021 10:00	2.6	153.6	1.6	0.3	157.9	0.2	0.4	72.6	0.5
7/27/2021 10:30	2.4	214.9	1.3	0.4	231	0.2	0.2	181.7	0.4
7/27/2021 11:00	4.5	179.8	1.8	0.4	341.9	0.2	0.2	54.6	0.6
7/27/2021 11:30	26.7	50.3	2	0.4	78.7	0.2	0.2	67.8	0.8
7/27/2021 12:00	30.9	145.5	3	0.5	190.7	0.2	0.2	50.9	0.8
7/27/2021 12:30	30.8	161.4	2.3	1.1	208.8	0.2	0.2	54.9	1
7/27/2021 13:00	12.1	104.8	1.4	0.9	192.1	0.2	0.2	307.4	1.1
7/27/2021 13:30	7.2	187.7	2	1.1	209.2	0.2	0.4	33.4	1
7/27/2021 14:00	2.8	267.8	3.1	6	114.4	0.2	6.8	294.1	0.9
7/27/2021 14:30	2.3	213.1	2.6	18.7	6.6	0.2	11.7	2.4	0.9
7/27/2021 15:00	1.6	275.8	2.5	29.2	19	0.2	17.2	348.8	0.7
7/27/2021 15:30	1.7	278.7	2.2	31.6	242.3	0.2	16.9	352.8	0.6
7/27/2021 16:00	2	217.6	4.2	9.8	76.5	0.2	6.3	39.3	0.5
7/27/2021 16:30	1.2	165.9	6.1	2.6	170.4	0.5	2.5	165.3	0.7
7/27/2021 17:00	1.2	169.0	7.9	0.3	169	1.2		238.9	0.9
7/27/2021 17:30	1.1	196.9	8.1	0.2	184.5	1.5		230.3	1.4
7/27/2021 18:00	1.2	198.4	5.2	0.5	220.6	2.8		222.3	1.9
7/27/2021 18:30	1.2	204.2	3.6	0.2	217.5	1.4		212.5	1
7/27/2021 19:00	1.5	189.7	5.4	0.4	193.7	1.3		205.7	1
7/27/2021 19:30	2.1	235.8	3.6	4.2	241.9	2		216.1	1
7/27/2021 20:00	1.8	169.3	2	8.4	65.5	0.8		108	0.3
7/27/2021 20:30	1.4	237.8	1.8	17.1	207.9	0.6		203.1	0.4
7/27/2021 21:00	1.3	143.8	1.7	37.2	43.1	0.6		122.7	0.3
7/27/2021 21:30	5.9	94.1	1.9	31.7	347.7	0.6		223.2	0.7
7/27/2021 22:00	7.5	223.9	3	20.4	198.1	0.7		198.4	0.4
7/27/2021 22:30	9.6	215.7	2	17	79.3	0.6		112.8	0.4
7/27/2021 23:00	21.9	98.9	2.6	11.6	41.1	0.3		91	0.3
7/27/2021 23:30	22	180.4	2.2	10.5	240.3	0.4	17.8	190	0.3
7/28/2021 0:00	18.8	202.5	2	9.9	195.8	0.3	13.9	164.9	0.4

New-Indy Catawba Mill, LLC - Catawba, SC
Onsite H2S and Meteorological Monitoring Program
30-Minute Averages

	Station 1			Station 2			Station 3		
Date	30-min H2S	30-min WSP	30-min WDR	30-min H2S	30-min WSP	30-min WDR	30-min H2S	30-min WSP	30-min WDR
7/28/2021 0:30		217.7	2.3	9.3	312	0.3	8.5	203.3	0.2
7/28/2021 1:00	9.4	175.9	1.2		65.7	0.4	24.1	160.7	0.3
7/28/2021 1:30	8.6	207.7	2.1	7.6	23.5	0.6		92	0.2
7/28/2021 2:00	8.1	148.5	1.3	5.7	37.5	0.2	32.5	92.1	0.3
7/28/2021 2:30	19.5	174.3	1.2	10.5	53.5	0.3	25.5	200	0.3
7/28/2021 3:00	26.1	139.4	1.3	23.8	40.5	0.3	18.9	101.9	0.3
7/28/2021 3:30	210.6	71.3	2.6	12.7	353.6	0.3	17.5	95.1	0.2
7/28/2021 4:00	80	36.9	2	11.9	145.1	0.2	16.2	191	0.2
7/28/2021 4:30	89.3	168.5	1.2	16.5	21.8	0.3	10.1	159.9	0.2
7/28/2021 5:00	147.3	110.6	1.7	13.6	72.6	0.3	10.4	150.4	0.2
7/28/2021 5:30	172.6	154.6	1.5	10.6	63	0.2	6.9	183.4	0.2
7/28/2021 6:00	128.1	185.4	1.4	7.7	71.3	0.3	4.9	213.3	0.2
7/28/2021 6:30	79.9	213.7	1.2	5.6	332.5	0.4	3.7	229.8	0.3
7/28/2021 7:00	23.3	37.1	3.3	3	24.7	0.6	2	46.8	0.5
7/28/2021 7:30	12.3	30.3	5.8	1	354.3	2.6	0.6	27.4	0.8
7/28/2021 8:00	24.6	30.4	7.6	0.7	342.4	2.2	0.3	30.7	0.9
7/28/2021 8:30	51.2	29.0	5.4	0.6	17.5	0.6	0.2	23.7	0.7
7/28/2021 9:00	8.6	12.0	3	0.4	12.3	0.2	0.2	70.7	0.5
7/28/2021 9:30		14.2	2.8	0.5	355.2	0.4	0.2	165.4	0.8
7/28/2021 10:00		12.3	5	0.4	10.5	0.4	0.2	145.4	0.5
7/28/2021 10:30		102.1	2.5	0.2	27.3	0.3	0.2	55.8	0.7
7/28/2021 11:00		15.3	1.5	3.6	45.7	0.3	0.2	2.2	0.8
7/28/2021 11:30	7	112.8	2.3	0.2	62	0.2	0.2	91.9	1
7/28/2021 12:00	7	358.6	3.4		29.8	0.3	0.2	45	1.1
7/28/2021 12:30	3.9	29.5	4.5		46.6	0.2	0.2	356.2	1.3
7/28/2021 13:00	1.9	222.3	4.7		71.8	0.2	0.2	55.7	1.5
7/28/2021 13:30	2.2	168.5	2.4		156.1	0.2	2	173.4	0.2
7/28/2021 14:00	1.7	205.6	3.1		13.2	0.2	1.2	116.5	0.4
7/28/2021 14:30	2.1	204.3	3.2		205.9	0.5	10	39.1	0.7
7/28/2021 15:00	2.3	214.2	1.8		248.8	0.8	4.7	8.5	0.7
7/28/2021 15:30	2.2	266.7	2.1		278.5	0.6	0.5	245.2	0.9
7/28/2021 16:00	2	250.3	3		325.6	0.5	0.2	45.8	0.6
7/28/2021 16:30	1.4	316.5	5.9		309.2	0.7	0.2	90.2	0.5
7/28/2021 17:00	1.2	332.9	6.3		324.9	0.4	0.2	80.3	0.3
7/28/2021 17:30	1.2	312.8	5.1	1.4	327.1	0.4	0.2	190.1	0.2
7/28/2021 18:00	11.1	317.0	3.7	1.2	10.3	1.2	0.2	115.1	0.5
7/28/2021 18:30	57.4	160.6	9.9	0.9	13.9	3.3	0.2	293.4	0.9
7/28/2021 19:00	24	277.9	9.7	0.6	163.8	1.9	0.2	228.1	1.7
7/28/2021 19:30	3.3	197.9	6.2	0.6	55.9	1	0.2	284	0.8
7/28/2021 20:00	1.4	238.4	3.8	0.8	107.4	0.7	5.2	262	0.6
7/28/2021 20:30	1.4	232.5	4.3	0.8	122.7	0.9	124.3	219.6	0.4
7/28/2021 21:00	2	153.2	3.7	0.8	42.9	0.5	147.9	220.7	0.3
7/28/2021 21:30	5.9	99.8	3	0.8	61.9	0.2	56	75.9	0.2
7/28/2021 22:00	125.7	99.5	3.1	3.3	49	0.2	30.9	101.1	0.2
7/28/2021 22:30	55.8	264.6	4.4	0.2	156.2	0.5	25.3	216.8	0.7
7/28/2021 23:00	13.9	174.3	2.5	0.2	258.4	0.4	18.2	191.8	0.2
7/28/2021 23:30	4.6	156.0	1.7	0.2	38.4	0.4	4.8	233.1	0.2
7/29/2021 0:00	4.9	160.2	1.8	0.2	51.5	0.2	1.9	208.3	0.2

New-Indy Catawba Mill, LLC - Catawba, SC
Onsite H2S and Meteorological Monitoring Program
30-Minute Averages

	Station 1			Station 2			Station 3		
Date	30-min H2S	30-min WSP	30-min WDR	30-min H2S	30-min WSP	30-min WDR	30-min H2S	30-min WSP	30-min WDR
7/29/2021 0:30		183.4	1.5	0.2	95.9	0.2	1.1	212.6	0.2
7/29/2021 1:00	1.5	128.1	2		21	0.4	1	214.1	0.5
7/29/2021 1:30	1.7	192.1	2.5	0.3	313.5	0.4		219.9	0.4
7/29/2021 2:00	1.9	211.1	1.6	0.8	338.7	0.3	0.6	224.4	0.3
7/29/2021 2:30	2.5	179.4	1.5	0.3	68.5	0.2	2.9	212.4	0.2
7/29/2021 3:00	2.3	163.5	1.3	0.2	43.6	0.3	6.3	192.6	0.2
7/29/2021 3:30	2.2	164.4	1.5	0.2	10.5	0.2	3.2	230.6	0.2
7/29/2021 4:00	2.1	187.6	1.4	0.2	38.5	0.3	0.6	219.4	0.2
7/29/2021 4:30	2.1	201.9	1.1	0.2	43.6	0.3	0.6	248.2	0.2
7/29/2021 5:00	2.6	177.9	1.1	0.2	31.3	0.5	5.7	82.4	0.3
7/29/2021 5:30	2.1	191.0	1.3	0.2	32.8	0.2	3.8	129.5	0.2
7/29/2021 6:00	14.8	160.4	1.3	0.2	66.3	0.2	9.2	140.8	0.3
7/29/2021 6:30	50.3	195.3	1.3	0.2	341.5	0.2	6.3	229.4	0.2
7/29/2021 7:00	50.5	157.1	0.9	0.2	20.1	0.3	9.5	38.2	0.5
7/29/2021 7:30	113.7	158.0	1.2	7.1	35.4	0.2	5.7	92.5	0.4
7/29/2021 8:00	56.8	187.5	1.9	119.6	299.8	0.3	8	144.4	0.3
7/29/2021 8:30	4.4	199.3	2.8	32	230.1	0.6	121.5	219.3	0.4
7/29/2021 9:00	1.8	193.6	2.7	31.7	177.5	0.5	92.4	155.5	0.5
7/29/2021 9:30	1.5	188.8	2.5	94.4	174.6	0.2	47.5	100	0.6
7/29/2021 10:00	1.3	209.6	3	57.4	228.6	0.5	6.8	167.1	0.7
7/29/2021 10:30	1.6	295.1	3.3	23.4	279.1	1.1	0.4	98.2	0.7
7/29/2021 11:00	1.4	279.2	4.6	17.8	274.1	1.6	0.2	107.7	0.6
7/29/2021 11:30	1.1	282.3	4.6	40.7	255.7	1.2	0.2	174.8	1
7/29/2021 12:00	1.1	280.1	4.8	51.8	261.3	1	0.2	94.5	0.8
7/29/2021 12:30	1.1	271.1	4.5	20.5	253.5	0.6	0.2	183.4	0.7
7/29/2021 13:00	1.2	260.4	5	6.5	247.3	0.9	1.6	182.5	1.5
7/29/2021 13:30	1	224.0	5.3	8.3	233.5	0.7	0.3	205.2	1.5
7/29/2021 14:00	1	236.2	5.2	19.5	250.2	1.2	15.3	192.3	1.6
7/29/2021 14:30	1.1	250.7	5.4	23.3	240.5	1.1	3.9	213.7	1.7
7/29/2021 15:00	1	242.2	4.9	23.9	258.5	2.3	0.2	192.6	1.2
7/29/2021 15:30	1.1	249.7	5	13.6	242.9	1.5	5.6	216.1	1.6
7/29/2021 16:00	1	230.6	4.3	24.8	242.6	1.6	0.2	214.1	0.7
7/29/2021 16:30	1	230.6	4.3	25.6	245.4	2	0.2	237.7	0.6
7/29/2021 17:00	1.1	225.0	3.4	8.2	238.2	1.7	0.2	242.3	0.6
7/29/2021 17:30	1.2	238.2	3.1	14.8	259.6	1.5	0.2	270	0.5
7/29/2021 18:00	1.1	236.6	3.1	62.2	273.7	1	0.2	267.9	0.4
7/29/2021 18:30	1.2	215.7	2.5	42.1	284.6	1.1	0.2	206.2	0.2
7/29/2021 19:00	1.3	211.2	2.2	18.2	318.4	0.8	0.2	237.4	0.2
7/29/2021 19:30	1.5	188.6	2	56.6	102.3	0.3	0.2	204.7	0.2
7/29/2021 20:00	3.5	199.7	2.3	51.5	114.2	0.2	0.2	133.6	0.2
7/29/2021 20:30	1.2	219.8	2.1	21.6	111.8	0.2	4.1	168.8	0.2
7/29/2021 21:00	1.3	223.3	1.8	3.6	108.1	0.2	22.8	189.6	0.2
7/29/2021 21:30	2.3	210.8	1.5	1.9	106.5	0.2	48.9	191.9	0.2
7/29/2021 22:00	2.9	201.4	3.2	0.3	152.9	0.2	92.3	186.3	0.3
7/29/2021 22:30	3.3	199.2	3.3	0.2	207.9	0.3	134	180.8	0.3
7/29/2021 23:00	2.1	204.4	4	0.2	221.3	0.3	99.4	159.7	0.3
7/29/2021 23:30	2.6	201.8	3.7	0.2	205.9	0.3	126.7	146.5	0.2
7/30/2021 0:00	2.2	201.7	3.4	0.2	156	0.4	108.3	156.5	0.2

New-Indy Catawba Mill, LLC - Catawba, SC
Onsite H2S and Meteorological Monitoring Program
30-Minute Averages

	Station 1			Station 2			Station 3		
Date	30-min H2S	30-min WSP	30-min WDR	30-min H2S	30-min WSP	30-min WDR	30-min H2S	30-min WSP	30-min WDR
7/30/2021 0:30		180.9	2.1	0.2	155.2	0.4	61.9	161.1	0.2
7/30/2021 1:00	2.8	200.7	2.3		168	0.4	16.6	155.7	0.2
7/30/2021 1:30	2.8	194.3	2	1.4	109.6	0.5		186.9	0.2
7/30/2021 2:00	2.2	198.3	2.6	0.2	166.1	0.4	37.4	212.5	0.2
7/30/2021 2:30	1.5	197.5	4.5	0.2	183.2	0.9	56.2	185.5	0.4
7/30/2021 3:00	1.4	200.4	6.7	0.2	224	1.8	80.3	214.7	1.7
7/30/2021 3:30	1.7	231.3	5	0.2	242.1	1.8	157.4	215.6	1.8
7/30/2021 4:00	1.9	230.6	3	0.2	234.8	2	30	217.2	0.8
7/30/2021 4:30	2	198.9	3.6	0.2	195.3	1.1	75.9	191.1	0.9
7/30/2021 5:00	2.3	196.9	2.7	0.2	200.1	0.8	171.8	208.5	0.9
7/30/2021 5:30	1.8	200.7	2.9	0.2	197.1	1	187.7	201	0.9
7/30/2021 6:00	2.2	185.8	4.1	0.2	191.1	0.8	62.2	204.5	0.8
7/30/2021 6:30	1.6	201.5	2.8	0.2	190.2	0.7	33.2	194.7	0.6
7/30/2021 7:00	1.9	235.8	1.7	0.2	247.7	0.6	11.8	128.8	0.3
7/30/2021 7:30	1.3	194.2	2.3	2.5	193.8	0.7	55.9	195.2	0.6
7/30/2021 8:00	1.1	209.7	3.6	0.6	206.5	1.6	62.4	207.3	1
7/30/2021 8:30	1.1	203.7	3.3	0.2	221.4	1.1	3.7	230.5	0.8
7/30/2021 9:00	1.1	241.8	3.2	2	240.7	1.5	23.3	210.2	1.1
7/30/2021 9:30	1	236.7	2.9	2.3	234.5	1.1	0.6	201.8	0.9
7/30/2021 10:00	1	181.7	4.1	1.7	198.9	0.9	11.4	169.7	0.4
7/30/2021 10:30	1	187.4	3.7	0.2	237.9	1.3	0.5	225	1
7/30/2021 11:00	1.1	208.3	2.8	0.3	208.2	0.3	22.6	196.1	0.8
7/30/2021 11:30	1	219.5	4.2	0.4	210.1	0.9	19.8	213	1.2
7/30/2021 12:00	1	221.0	2.8	2.7	240.3	0.7	21.2	190.6	0.7
7/30/2021 12:30	1	185.3	2.5	0.6	166.3	0.3	8.4	165.6	0.7
7/30/2021 13:00	1	239.5	2.7	0.2	203.9	0.3	14	189.6	0.4
7/30/2021 13:30	1.1	234.8	2.1	2.7	254.9	0.6	28.7	202.5	0.7
7/30/2021 14:00	1.2	270.1	2.2	2	244.7	0.4	2.1	78.7	0.4
7/30/2021 14:30	1	237.3	2.7	1.1	280.1	1.1	0.2	170	0.3
7/30/2021 15:00	1	217.6	2.9	3.8	253.9	0.5	0.6	37	0.8
7/30/2021 15:30	1.2	270.6	4.1	2	261.9	0.7	3.4	17.2	0.8
7/30/2021 16:00	1.2	296.4	3.9	13.6	329.1	0.7	0.2	34.5	0.5
7/30/2021 16:30	1	229.9	3.6	3.1	274.9	0.5	0.2	10.4	0.4
7/30/2021 17:00	1	221.4	4.4	1.9	257.9	0.3	0.6	194.8	0.8
7/30/2021 17:30	1	231.6	4.1	25	261.5	1.3	0.7	263.2	0.5
7/30/2021 18:00	1.1	212.4	2.8	30.6	275.5	0.8	0.2	222.8	0.3
7/30/2021 18:30	1.3	201.1	2.3	56	288.1	0.4	0.3	199.9	0.2
7/30/2021 19:00	1.2	210.2	2.4	8.9	74.7	0.3	0.5	184.9	0.2
7/30/2021 19:30	1.2	222.8	2.5	42.6	91.1	0.2	0.5	167.1	0.2
7/30/2021 20:00	1.2	206.2	3.1	29.5	89	0.2	0.3	180.4	0.2
7/30/2021 20:30	1.1	213.8	3	29.4	84.2	0.2	0.2	185.7	0.2
7/30/2021 21:00	1.2	209.3	2.4	29.7	83.4	0.2	0.2	176	0.2
7/30/2021 21:30	1.8	203.7	2.4	21.1	90.7	0.2	0.5	195.5	0.2
7/30/2021 22:00	2.3	199.7	2	2.2	76.4	0.2	1.2	162.9	0.2
7/30/2021 22:30	2.2	183.2	1.4	0.2	76.5	0.2	2.7	206.5	0.2
7/30/2021 23:00	1.6	202.7	2.2	0.2	76.7	0.2	4.5	201.8	0.2
7/30/2021 23:30	2.1	192.2	2.4	0.2	79.2	0.2	8	198.9	0.2
7/31/2021 0:00	1.5	194.1	2.1	0.2	81.1	0.2	6.9	206.4	0.2