Atlantic Richfield Company

Steve Ferry
Liability Manager, Mining

317 Anaconda Road
Butte, MT 59701
Office: (406) 723-1818
Cell: (406) 491-7132
E-mail: Steve.Ferry@bp.com

September 3, 2021

Mr. Paul Peronard
On-Scene Coordinator
Emergency Response Program (8EPR-SA)
US EPA Region 8
1595 Wynkoop Street
Denver, CO 80202-1129

Delivered via e-mail

Subject: August 2021 Monthly Progress Report
Rico-Argentine Mine Site – Rico Tunnels
Operable Unit OU01, Rico, Colorado

Dear Paul:

This progress report describes activities conducted during the month of August 2021 at the Rico-Argentine Mine Site (site) and activities anticipated to occur during the upcoming month. These activities are organized by task as identified in the Removal Action Work Plan. This progress report is being submitted in accordance with Paragraph 35.a of the Unilateral Administrative Order (UAO) for Removal Action, dated March 17, 2011 (effective March 23, 2011).

ACTIVITIES FOR AUGUST

This section describes significant developments during the preceding period, including actions performed and problems encountered during this reporting period. A summary of the St. Louis Tunnel (SLT) Discharge Constructed Wetland Demonstration (Wetland Demonstration) Treatability Study system performance is provided as Attachment 1 (including key performance indicator figures and tables).

Site-Wide Activities

- Monitored site for security concerns.
- Monitored site for system functionality.
- Monitored for runoff on the Dolores River that could result in impacts to the flood dike and site.
- Continued USFS application process regarding transfer of SLT-area lands.
- Monitored and maintained site storm water control features in accordance with the site Storm Water Management Plan. Installed new controls as needed.
- Performed site maintenance activities including site cleanup, road maintenance, and weed control.

Task A – Pre-Design and Ongoing Site Monitoring

- Collected monthly Dolores River and SLT discharge samples from sampling locations DR-1, DR-2, DR-3A, DR 6, and DR-7.
- Continued evaluation of alternative methods to improve surface water flow data gathering and telemetry.
- Calibrated the pressure transducer at DR-3.
- Cleaned the DR-3 transducer and flume of solids build up.
- Collected data from pressure transducers at DR-3, DR-6, AT-2, BAH-01, RW-2A, RW-2B, and legacy 4-inch polyvinyl chloride pipe transducers (PP-1 and PP-2).
- Collected data from relief well RW-2A and RW-2B flow meters.
- Monitored the telemetry system connected to the relief well transducers, high-point pressure sensors (to monitor potential carbon dioxide [CO_2] degassing of relief wells when operating in siphon mode), and flow meters.
- Inspected the St. Louis Ponds System, pond water levels, free-board, and condition of outlet pipes and overflow spillways. The pond network is flowing well and identified maintenance needs for the field season have been addressed.
- Inspected the flood control dike between the ponds and the Dolores River. The embankment remains in stable condition.
- Backup systems and generator operated as designed and without issue. Completed equipment inspections and testing for the backup power and backup internet communication systems.

Task B – Management of Precipitation Solids in the Upper Settling Ponds

- Continued management of solids in the Interim Drying Facility (IDF) and Pond 13.

Task C – Design and Construction of a Solids Repository

- Continued interim management of solids.
- Continued design for additional repository stormwater run-on controls in anticipation of future transfer of solids to an onsite consolidation area.

Task D – Hydraulic Control Measures for the Collapsed Area of St. Louis Tunnel Adit

- Continued monitoring at AT-2, BAH-01, PP-1, and PP-2 to assess water levels within the SLT.
- Continued monitoring water levels and flow from relief wells RW-2A and RW-2B.
- Conducted comprehensive daily checklist inspections of the SLT condition based on monitoring results and visual observations in the terrain trap during periods of site access for winter operations.
- Managed water head within the SLT by gravity and siphon flow from relief wells RW-2A and RW-2B. Water flowing from the relief wells is controlled and routed to the wetland treatment system.
- Performed monthly flow control structure operations, maintenance, and monitoring (OM&M) activities.
- Performed daily SLT and flow inspections, weekly relief well and temporary pump inspections, and monthly internet backup and generator failover testing.
- Operated, tested, and inspected automated valve system at MH-2.
- Continued construction of the RW-3A Phase 1 relief well drill pad and access roads.
- Screened and stockpiled cut material.
- Installed slanted monitoring well (USM-2021-1).
- Installed vertical test well (DSM-2021-1R1).
- Installed 9 vertical dewatering wells (all except for SDV-2021-02).

- Installed pressure transducers for automatic water level logging at slanted monitoring well USM-2021-1 and vertical dewatering well SDV-2021-8.
- Set up on-site worker camps to support RW-3A construction.

Task E – Source Water Investigations and Controls

- The Blaine Tunnel cofferdam continues to function as intended based on visual observation of the Blaine Tunnel portal.

Task F – Water Treatment System Analysis and Design

- Treated all SLT flow through the Wetlands Treatment Systems.
- Adjusted Wetlands Treatment System flow rates to similar proportions of design flow rates to account for decreasing tunnel discharge.
- Adjusted flows to maintain approximately 20 gallons per minute (gpm) to the Vertical Wetland Treatment Train (VWTT) and 15 gpm to the Horizontal Wetland Treatment Train (HWTT) of the Constructed Wetlands Demonstration (CWD).
- Adjusted flows to maintain the balance of SLT discharge, approximately 405 gpm, to the Enhanced Wetlands Demonstration (EWD).
- Monitored the VWTT and EWD biotreatment cells to manage treatment system efficiency.
- Operated and maintained the Maelstrom Oxidizer to remove CO_2 and increase pH upstream of the wetland treatment systems.
- Cleaned Maelstrom Oxidizer diffuser tubes of solids and build-up partially blocking diffusion ports.
- Restarted Maelstrom Oxidizer blower unit after unplanned outages and planned maintenance events.
- Continued aluminum chlorohydrate addition upstream of wetland treatment and management of stored product.
- Conducted maintenance on hydrogen sulfide (H_2S) stationary monitors.
- Conducted H_2S monitoring throughout the month.
- Performed monthly OM&M activities at the VWTT and HWTT.
- Performed monthly OM&M activities at the EWD.
- Began sampling as described in the Biocell and Aeration Cascade Effluent Solids Evaluation Field Implementation Plan.
- Continued to operate the flocculator pilot test to further evaluate settling.
- Monitored water levels via pressure transducers installed in both vertical biocells (CWD VWTT Biocell and EWD Biocell) as part of hydraulic conductivity testing.
- Monitored water levels via pressure transducer installed in the HWTT Surface Flow Wetland.
- Continued development of the Expanded Constructed Wetlands Treatment System work plan and design.

ACTIVITIES FOR UPCOMING MONTH

This section describes developments expected to occur during the upcoming reporting period, including a schedule of work to be performed, anticipated problems, and planned resolution of past or anticipated problems. Atlantic Richfield will continue to keep U.S. Environmental Protection Agency informed of resulting modifications to approved work plans or schedules.

Site-Wide Activities

- Perform ongoing security observations of the site.
- Conduct overall site inspections.

- Monitor for runoff on the Dolores River that could result in impacts to flood dike and site.
- Continue with USFS application process regarding transfer of SLT-area lands.
- Monitor and maintain site storm water control features in accordance with best management practices and the site Storm Water Management Plan.

Task A – Pre-Design and Ongoing Site Monitoring

- Inspect the St. Louis Ponds System, water levels, and free board.
- Perform selected maintenance activities within the St. Louis Ponds System to maintain pond outflows.
- Continue evaluation of alternative methods to improve surface water flow data gathering and telemetry.
- Clean and calibrate discharge flow measuring equipment.
- Perform inspections of backup power and internet systems.
- Download water quality data from data-logging sonde at DR-6.

Task B – Management of Precipitation Solids in the Upper Settling Ponds

- Continue interim management of solids in the IDF and Pond 13 until the Solids Management Plan is approved under the anticipated Administrative Order on Consent.

Task C – Design and Construction of a Solids Repository

- Continue interim management of solids.

Task D – Hydraulic Control Measures for the Collapsed Area of St. Louis Tunnel Adit

- Monitor water levels real-time in the SLT at AT-2, BAH-01, RW-2A, RW-2B, and legacy 4-inch pipe (PP-1 and PP-2).
- Monitor flows at electromagnetic flow meters (magmeters) at discharge of RW-2A and RW-2B discharge pipelines.
- Operate relief wells RW-2A and/or RW-2B in gravity/siphon mode (and/or with temporary pump if/as necessary) to control head in the SLT.
- Conduct comprehensive weekly checklist inspections of the Relief Well system.
- Conduct comprehensive daily checklist inspections of the SLT condition based on monitoring results and visual observations in the terrain trap.
- Operate, test, and inspect automated valve system at MH-2.
- Keep head gates of high-level outlet pipes in Pond 15 closed and Pond 15 empty.
- Complete vertical wells installation (SDV-2021-02).
- Complete Phase 1 drill pad construction including anchor wall installation.
- Complete Phase 2 drill pad construction.
- Continue maintenance of on-site worker camp.

Task E – Source Water Investigations and Controls

- Conduct monthly visual observation of the Blaine Tunnel portal to ensure that the cofferdam is functioning as intended.

Task F – Water Treatment System Analysis and Design

- Operate the CWD and EWD treatment systems. Flow not diverted to the three treatment systems will be directed to Pond 12 for solids settling.

- Monitor water levels via pressure transducers in VWTT and EWD biocells and the HWTT Surface Flow Wetland.
- Perform bimonthly performance monitoring sampling and monthly OM&M activities at the VWTT and HWTT.
- Perform bimonthly performance monitoring sampling and monthly OM&M activities at the EWD.
- Perform solids settling evaluations to optimize solids settling as needed.
- Complete sampling and analysis as described in the Biocell and Aeration Cascade Effluent Solids Evaluation Field Implementation Plan.
- Continue to operate the flocculator pilot test to further evaluate settling as needed.
- Operate and maintain the Maelstrom Oxidizer.
- Continue development of the Expanded Constructed Wetlands Treatment System work plan and design.

If you have questions, please feel free to contact me at (406) 491-7132.

Sincerely,



Steve Ferry
Liability Manager
Atlantic Richfield Company

cc: R. Halsey, Atlantic Richfield
I. Montero, Atlantic Richfield
N. Block, Esq., Atlantic Richfield
A. Piggott, Esq., U.S. EPA
S. Riese, EnSci
A. Cohen, Esq., Davis Graham & Stubbs
K. Pfeifer, Alloy Group
K. Sessions, AEEC
D. Yadon, AECOM
T. Fiersten, AECOM

File: Atlantic Richfield Rico 110.1
RMO – Rico SLT
AECOM Denver Project File

Attached:
Attachment 1 Key Performance Indicators Figures

Attachment 1 - Key Performance Indicator Figures and Tables

Key Performance Indicators Figures

St. Louis Tunnel Discharge Constructed Wetland Demonstration Treatability Study

and Enhanced Wetland Demonstration

Rico-Argentine Mine Site – Rico Tunnels, Operable Unit OU01

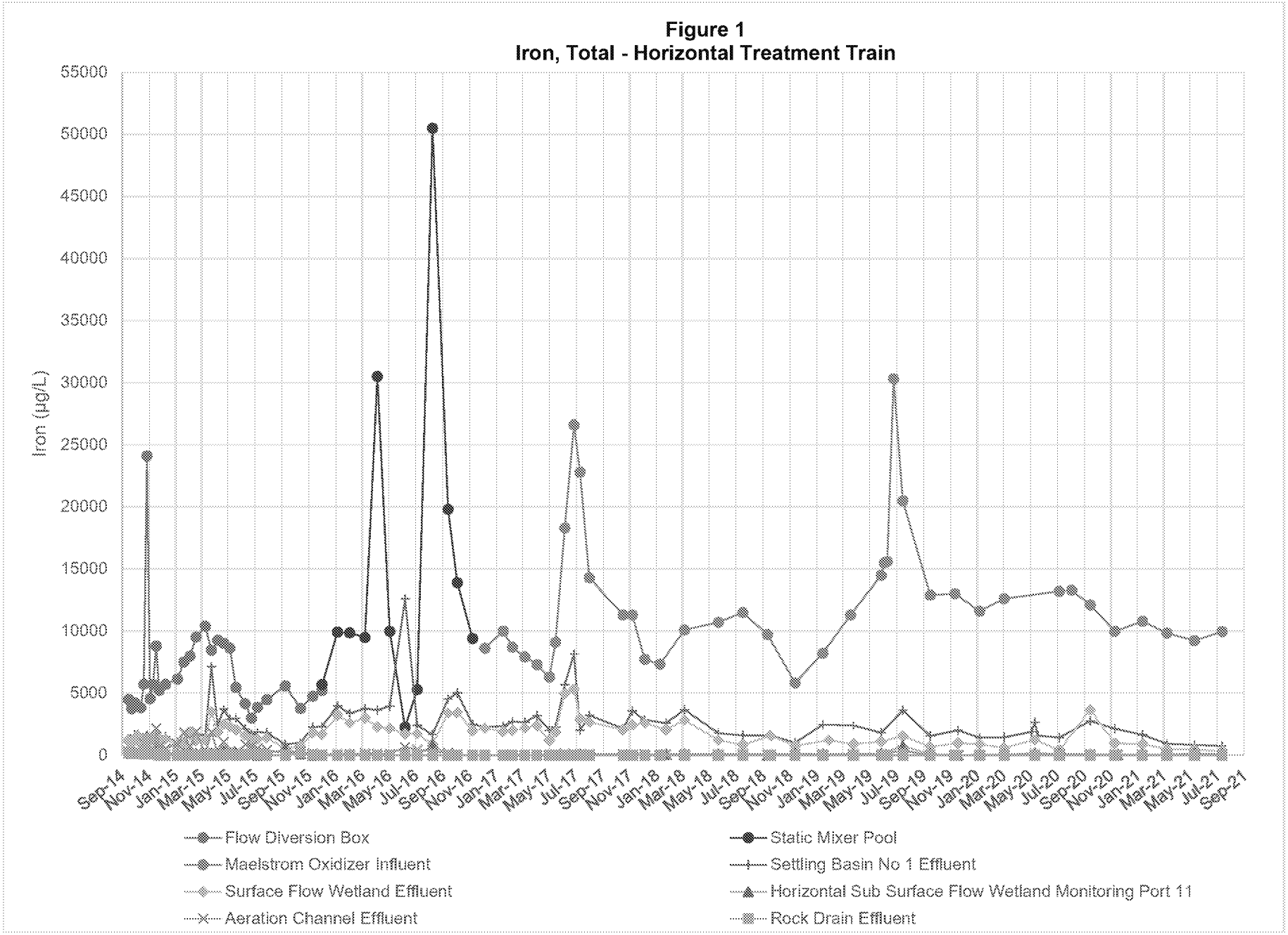
Figure 1
Iron, Total - Horizontal Treatment Train
Iron (µg/L)
55000
50000
45000
40000
35000
30000
25000
20000
15000
10000
5000
0
Sep-14
Nov-14
Jan-15
Mar-15
May-15
Jul-15
Sep-15
Nov-15
Jan-16
Mar-16
May-16
Jul-16
Sep-16
Nov-16
Jan-17
Mar-17
May-17
Jul-17
Sep-17
Nov-17
Jan-18
Mar-18
May-18
Jul-18
Sep-18
Nov-18
Jan-19
Mar-19
May-19
Jul-19
Sep-19
Nov-19
Jan-20
Mar-20
May-20
Jul-20
Sep-20
Nov-20
Jan-21
Mar-21
May-21
Jul-21
Sep-21
Flow Diversion Box
Static Mixer Pool
Maelstrom Oxidizer Influent
Settling Basin No 1 Effluent
Surface Flow Wetland Effluent
Horizontal Sub Surface Flow Wetland Monitoring Port 11
Aeration Channel Effluent
Rock Drain Effluent

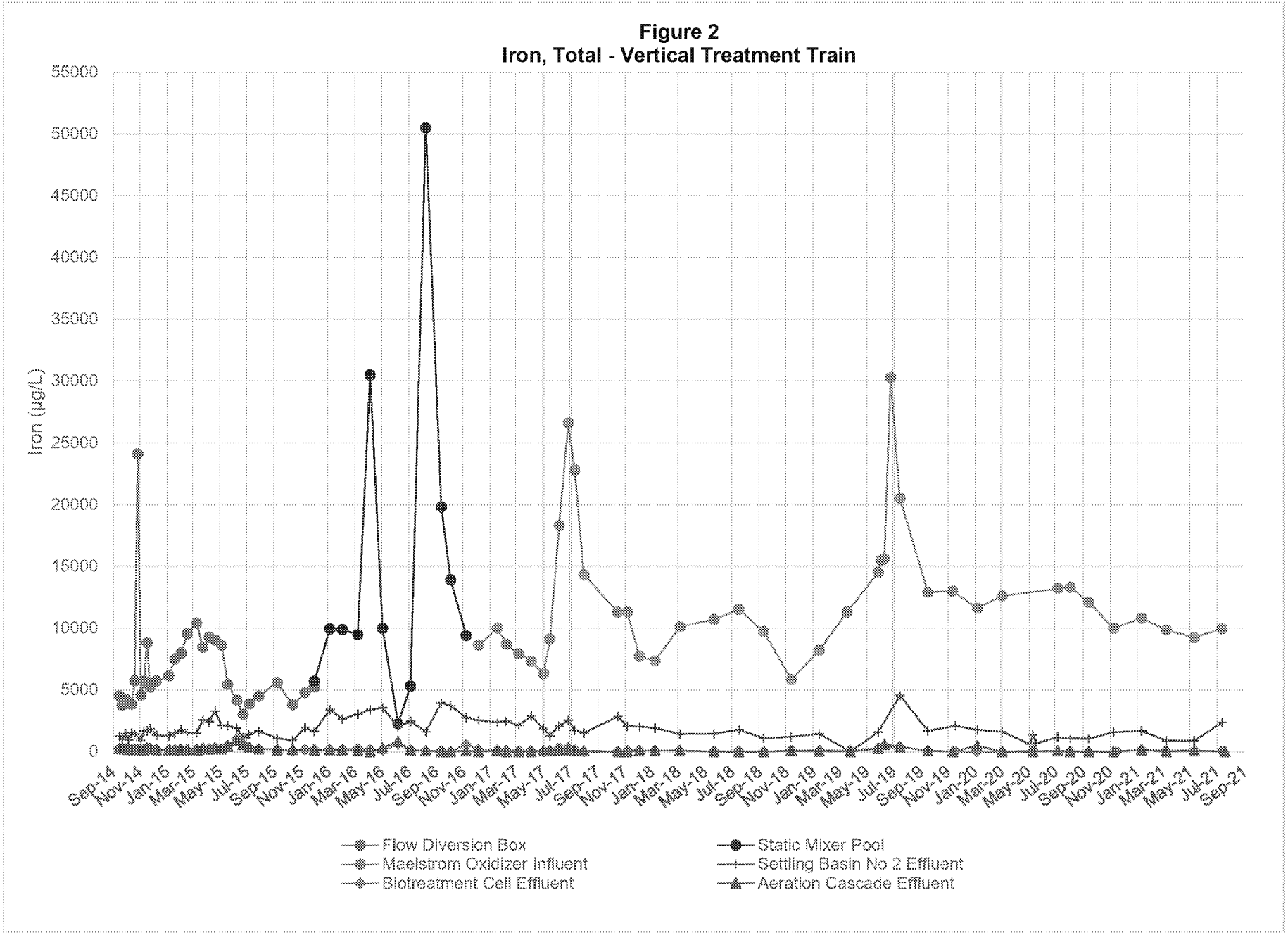
Figure 2
Iron, Total - Vertical Treatment Train
Iron (µg/L)
55000
50000
45000
40000
35000
30000
25000
20000
15000
10000
5000
0
Sep-14
Nov-14
Jan-15
Mar-15
May-15
Jul-15
Sep-15
Nov-15
Jan-16
Mar-16
May-16
Jul-16
Sep-16
Nov-16
Jan-17
Mar-17
May-17
Jul-17
Sep-17
Nov-17
Jan-18
Mar-18
May-18
Jul-18
Sep-18
Nov-18
Jan-19
Mar-19
May-19
Jul-19
Sep-19
Nov-19
Jan-20
Mar-20
May-20
Jul-20
Sep-20
Nov-20
Jan-21
Mar-21
May-21
Jul-21
Sep-21
Flow Diversion Box
Static Mixer Pool
Maelstrom Oxidizer Influent
Settling Basin No 2 Effluent
Biotreatment Cell Effluent
Aeration Cascade Effluent

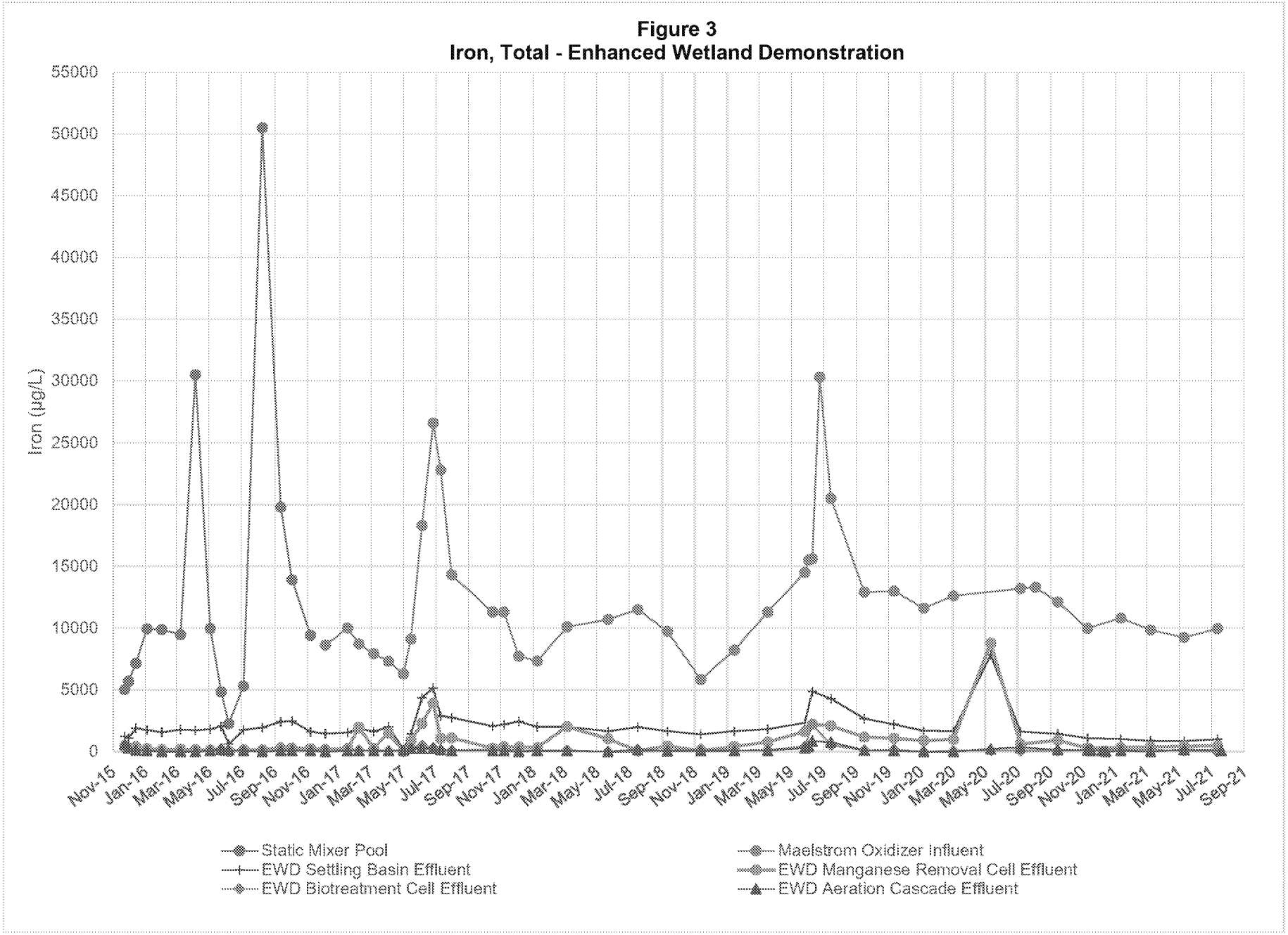
Figure 3
Iron, Total - Enhanced Wetland Demonstration
Iron (µg/L)
55000
50000
45000
40000
35000
30000
25000
20000
15000
10000
5000
0
Nov-15
Jan-16
Mar-16
May-16
Jul-16
Sep-16
Nov-16
Jan-17
Mar-17
May-17
Jul-17
Sep-17
Nov-17
Jan-18
Mar-18
May-18
Jul-18
Sep-18
Nov-18
Jan-19
Mar-19
May-19
Jul-19
Sep-19
Nov-19
Jan-20
Mar-20
May-20
Jul-20
Sep-20
Nov-20
Jan-21
Mar-21
May-21
Jul-21
Sep-21
Static Mixer Pool
EWD Settling Basin Effluent
EWD Biotreatment Cell Effluent
Maelstrom Oxidizer Influent
EWD Manganese Removal Cell Effluent
EWD Aeration Cascade Effluent

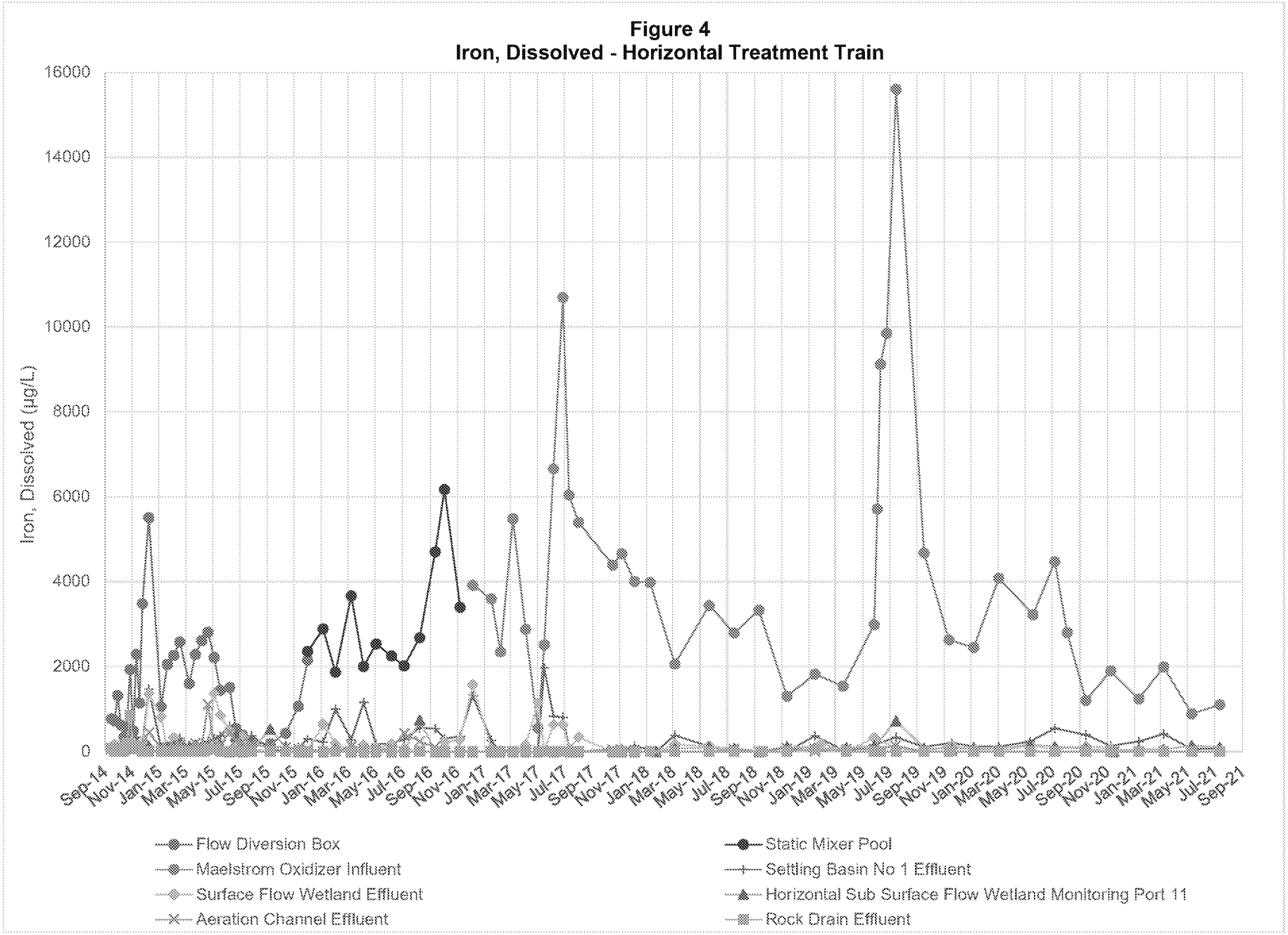
Figure 4
Iron, Dissolved - Horizontal Treatment Train
Iron, Dissolved (µg/L)
16000
14000
12000
10000
8000
6000
4000
2000
0
Sep-14
Nov-14
Jan-15
Mar-15
May-15
Jul-15
Sep-15
Nov-15
Jan-16
Mar-16
May-16
Jul-16
Sep-16
Nov-16
Jan-17
Mar-17
May-17
Jul-17
Sep-17
Nov-17
Jan-18
Mar-18
May-18
Jul-18
Sep-18
Nov-18
Jan-19
Mar-19
May-19
Jul-19
Sep-19
Nov-19
Jan-20
Mar-20
May-20
Jul-20
Sep-20
Nov-20
Jan-21
Mar-21
May-21
Jul-21
Sep-21
Flow Diversion Box
Static Mixer Pool
Maelstrom Oxidizer Influent
Settling Basin No 1 Effluent
Surface Flow Wetland Effluent
Horizontal Sub Surface Flow Wetland Monitoring Port 11
Aeration Channel Effluent
Rock Drain Effluent

Figure 5
Iron, Dissolved - Vertical Treatment Train

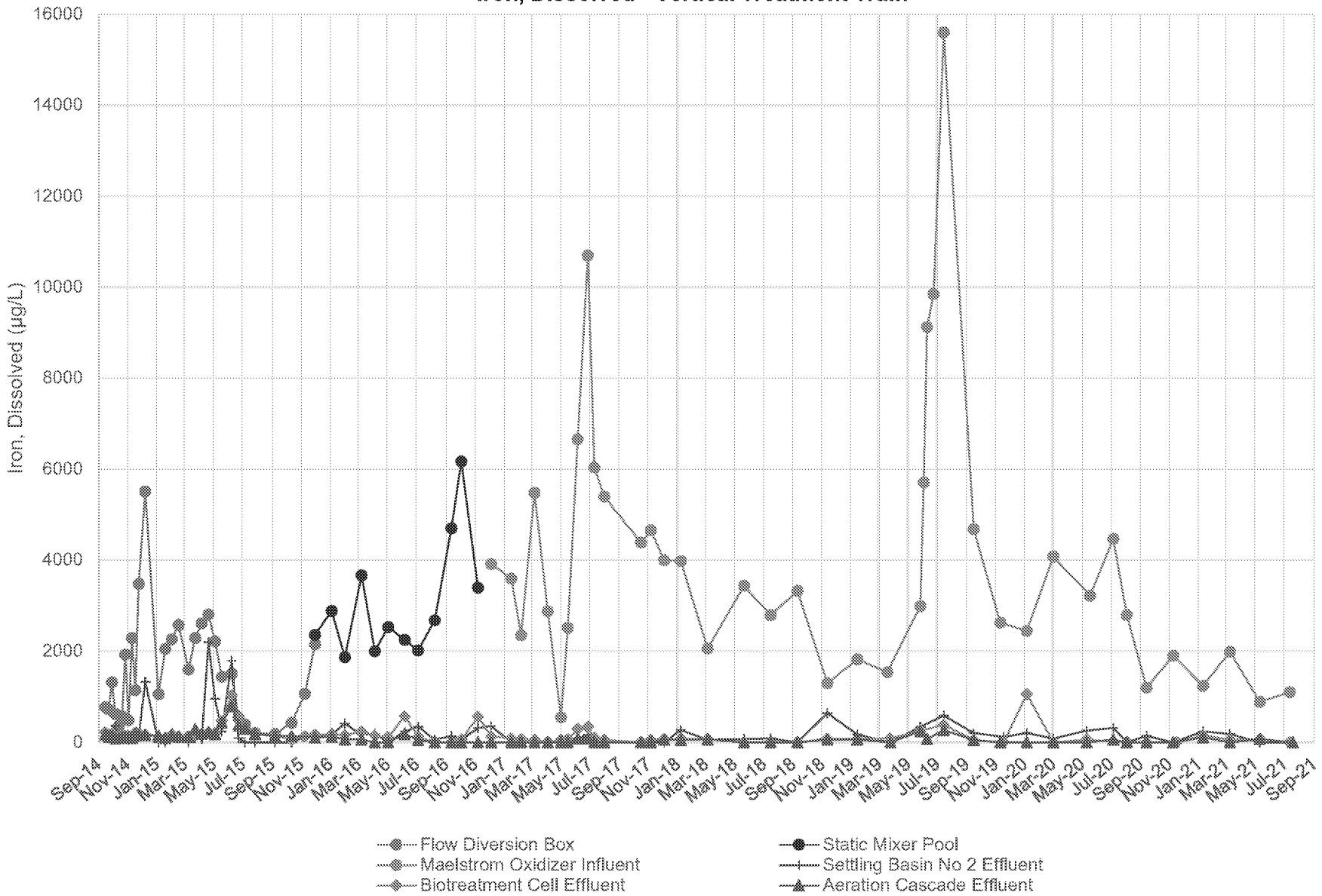

Figure 6
Iron, Dissolved - Enhanced Wetland Demonstration

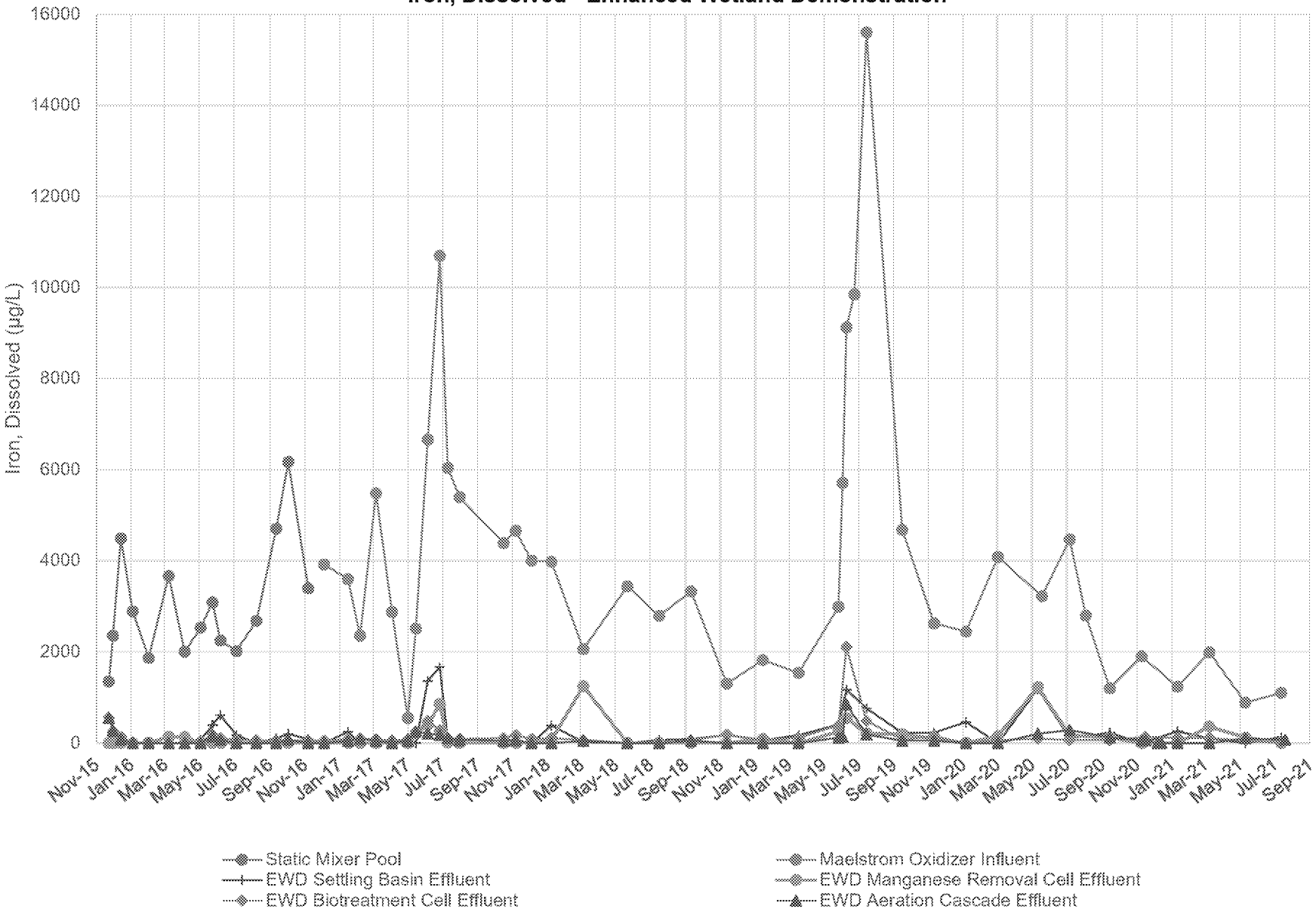

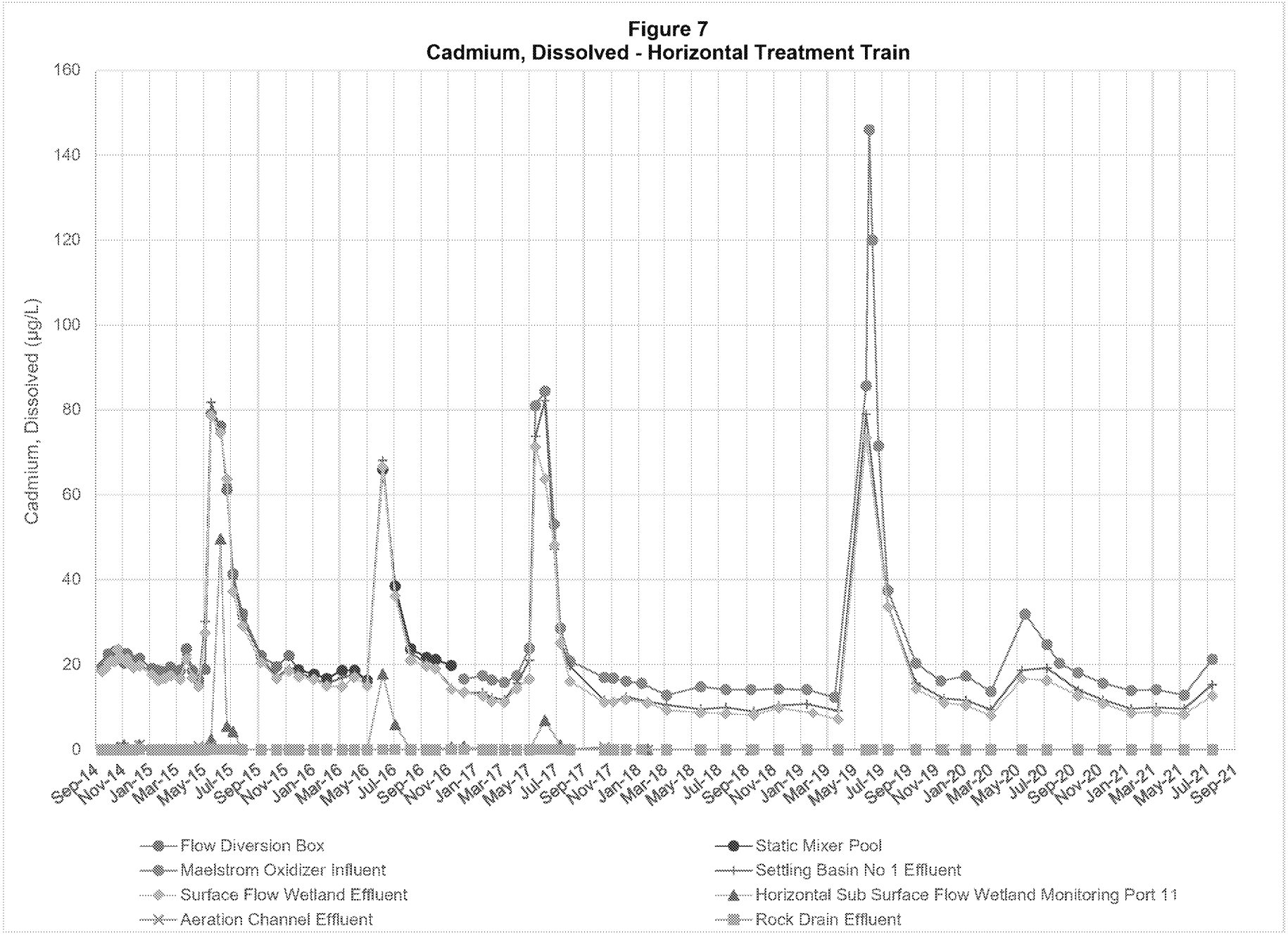
Figure 7
Cadmium, Dissolved - Horizontal Treatment Train
Cadmium, Dissolved (µg/L)
160
140
120
100
80
60
40
20
0
Sep-14
Nov-14
Jan-15
Mar-15
May-15
Jul-15
Sep-15
Nov-15
Jan-16
Mar-16
May-16
Jul-16
Sep-16
Nov-16
Jan-17
Mar-17
May-17
Jul-17
Sep-17
Nov-17
Jan-18
Mar-18
May-18
Jul-18
Sep-18
Nov-18
Jan-19
Mar-19
May-19
Jul-19
Sep-19
Nov-19
Jan-20
Mar-20
May-20
Jul-20
Sep-20
Nov-20
Jan-21
Mar-21
May-21
Jul-21
Sep-21
Flow Diversion Box
Static Mixer Pool
Maelstrom Oxidizer Influent
Settling Basin No 1 Effluent
Surface Flow Wetland Effluent
Horizontal Sub Surface Flow Wetland Monitoring Port 11
Aeration Channel Effluent
Rock Drain Effluent

Figure 8
Cadmium, Dissolved - Vertical Treatment Train

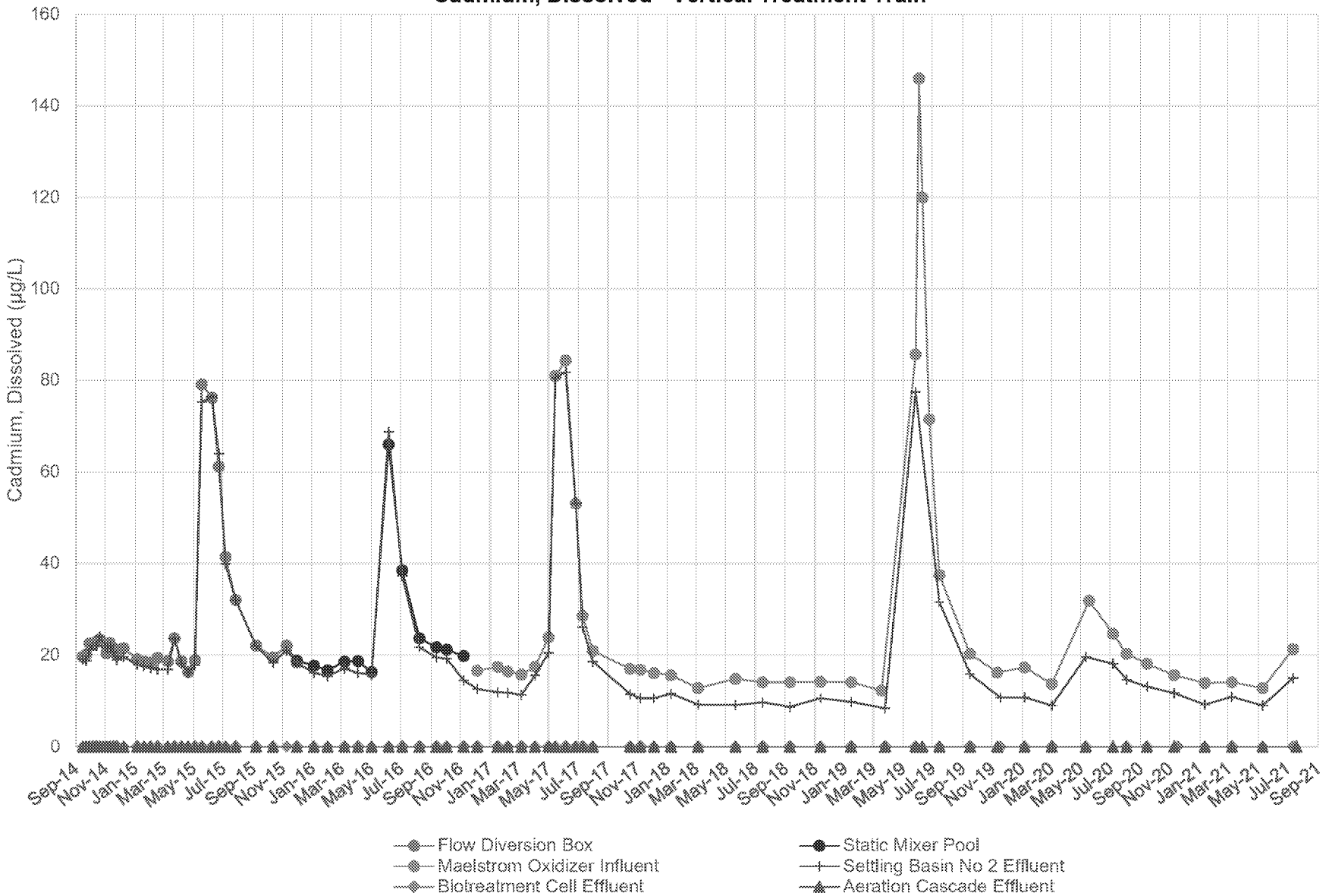

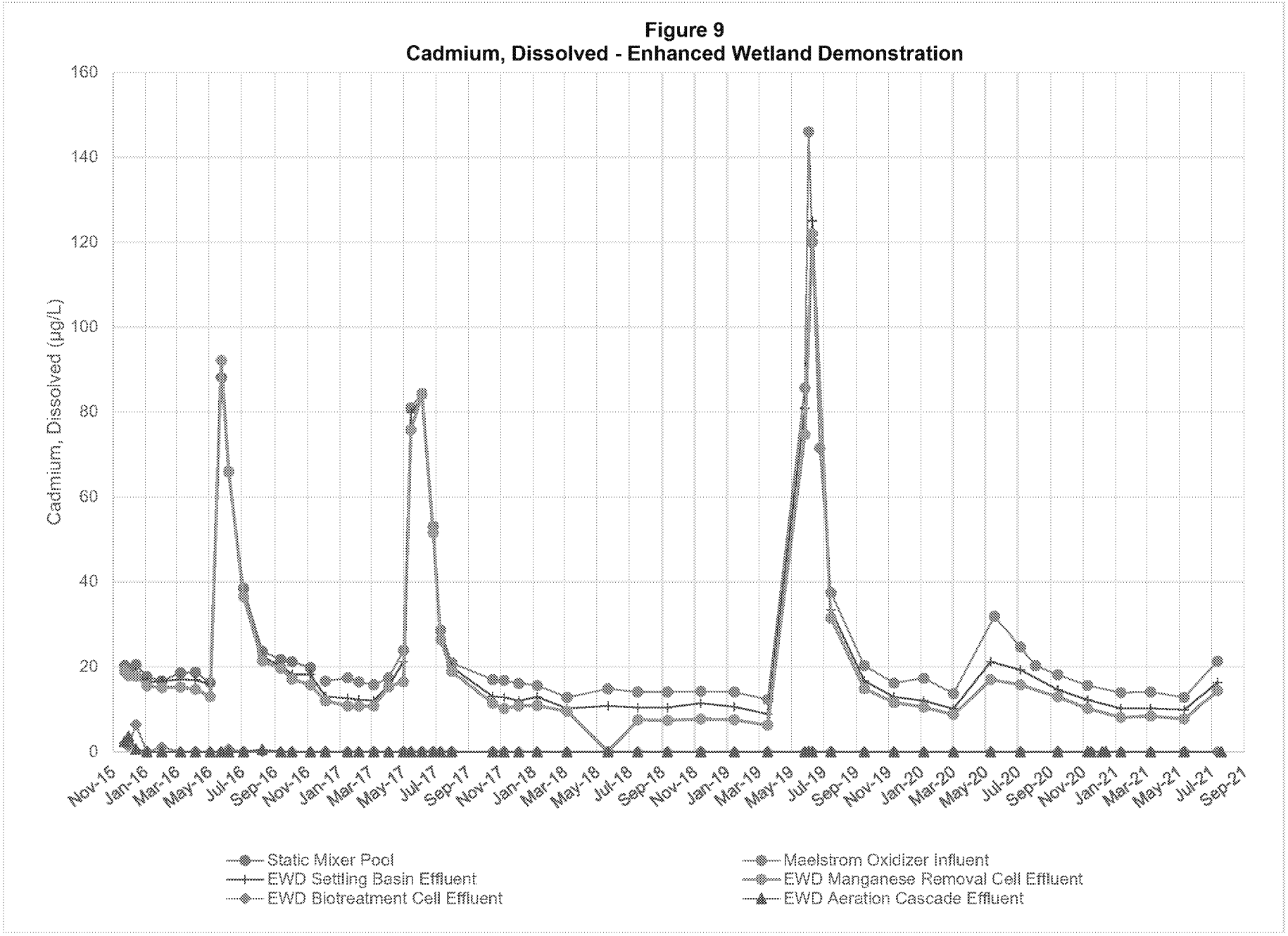
Figure 9
Cadmium, Dissolved - Enhanced Wetland Demonstration
Cadmium, Dissolved (µg/L)
160
140
120
100
80
60
40
20
0
Nov-15
Jan-16
Mar-16
May-16
Jul-16
Sep-16
Nov-16
Jan-17
Mar-17
May-17
Jul-17
Sep-17
Nov-17
Jan-18
Mar-18
May-18
Jul-18
Sep-18
Nov-18
Jan-19
Mar-19
May-19
Jul-19
Sep-19
Nov-19
Jan-20
Mar-20
May-20
Jul-20
Sep-20
Nov-20
Jan-21
Mar-21
May-21
Jul-21
Sep-21
Static Mixer Pool
EWD Settling Basin Effluent
EWD Biotreatment Cell Effluent
Maelstrom Oxidizer Influent
EWD Manganese Removal Cell Effluent
EWD Aeration Cascade Effluent

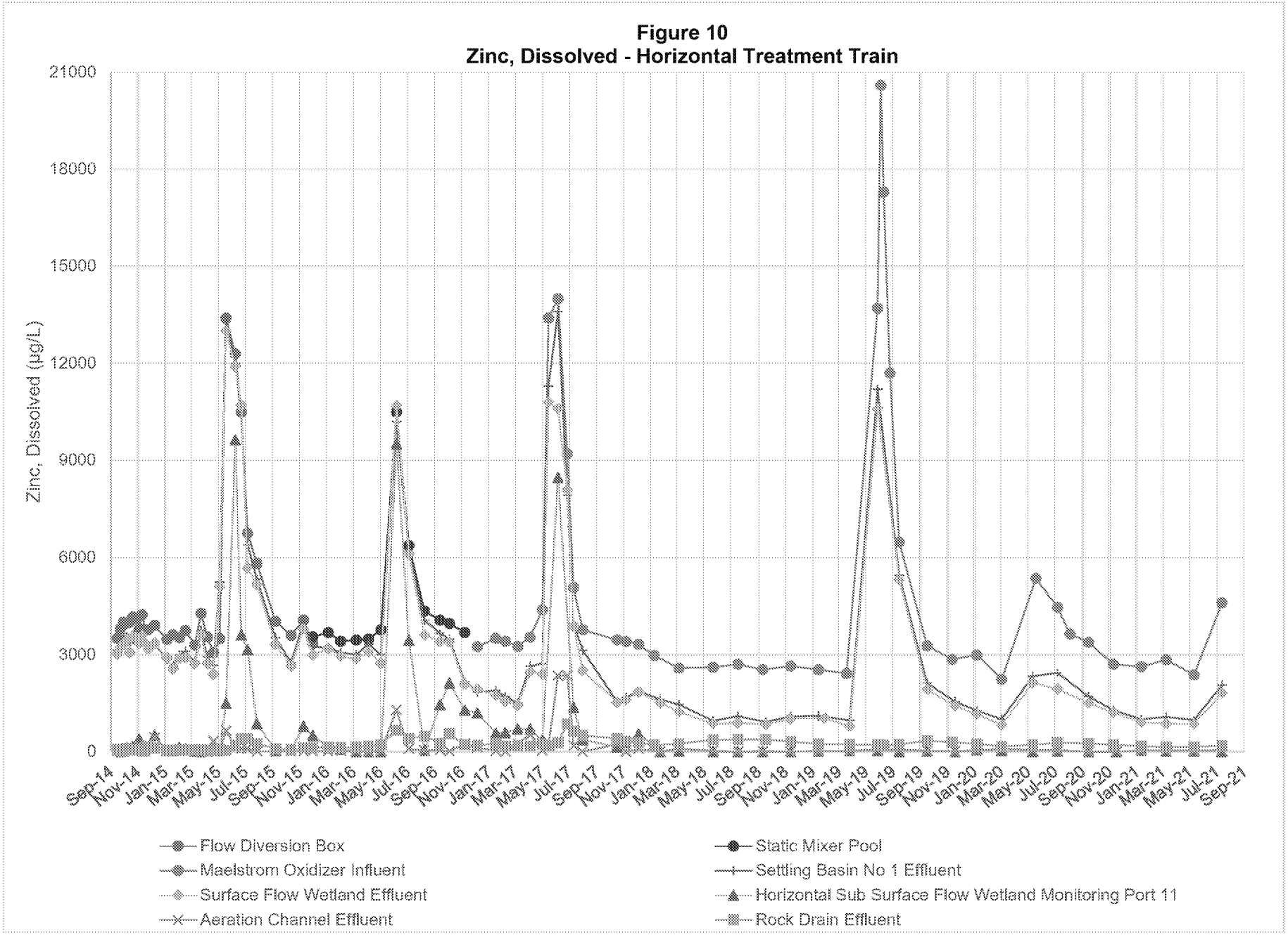
Figure 10
Zinc, Dissolved - Horizontal Treatment Train
Zinc, Dissolved (µg/L)
21000
18000
15000
12000
9000
6000
3000
0
Sep-14
Nov-14
Jan-15
Mar-15
May-15
Jul-15
Sep-15
Nov-15
Jan-16
Mar-16
May-16
Jul-16
Sep-16
Nov-16
Jan-17
Mar-17
May-17
Jul-17
Sep-17
Nov-17
Jan-18
Mar-18
May-18
Jul-18
Sep-18
Nov-18
Jan-19
Mar-19
May-19
Jul-19
Sep-19
Nov-19
Jan-20
Mar-20
May-20
Jul-20
Sep-20
Nov-20
Jan-21
Mar-21
May-21
Jul-21
Sep-21
Flow Diversion Box
Static Mixer Pool
Maelstrom Oxidizer Influent
Settling Basin No 1 Effluent
Surface Flow Wetland Effluent
Horizontal Sub Surface Flow Wetland Monitoring Port 11
Aeration Channel Effluent
Rock Drain Effluent

Figure 11
Zinc, Dissolved - Vertical Treatment Train

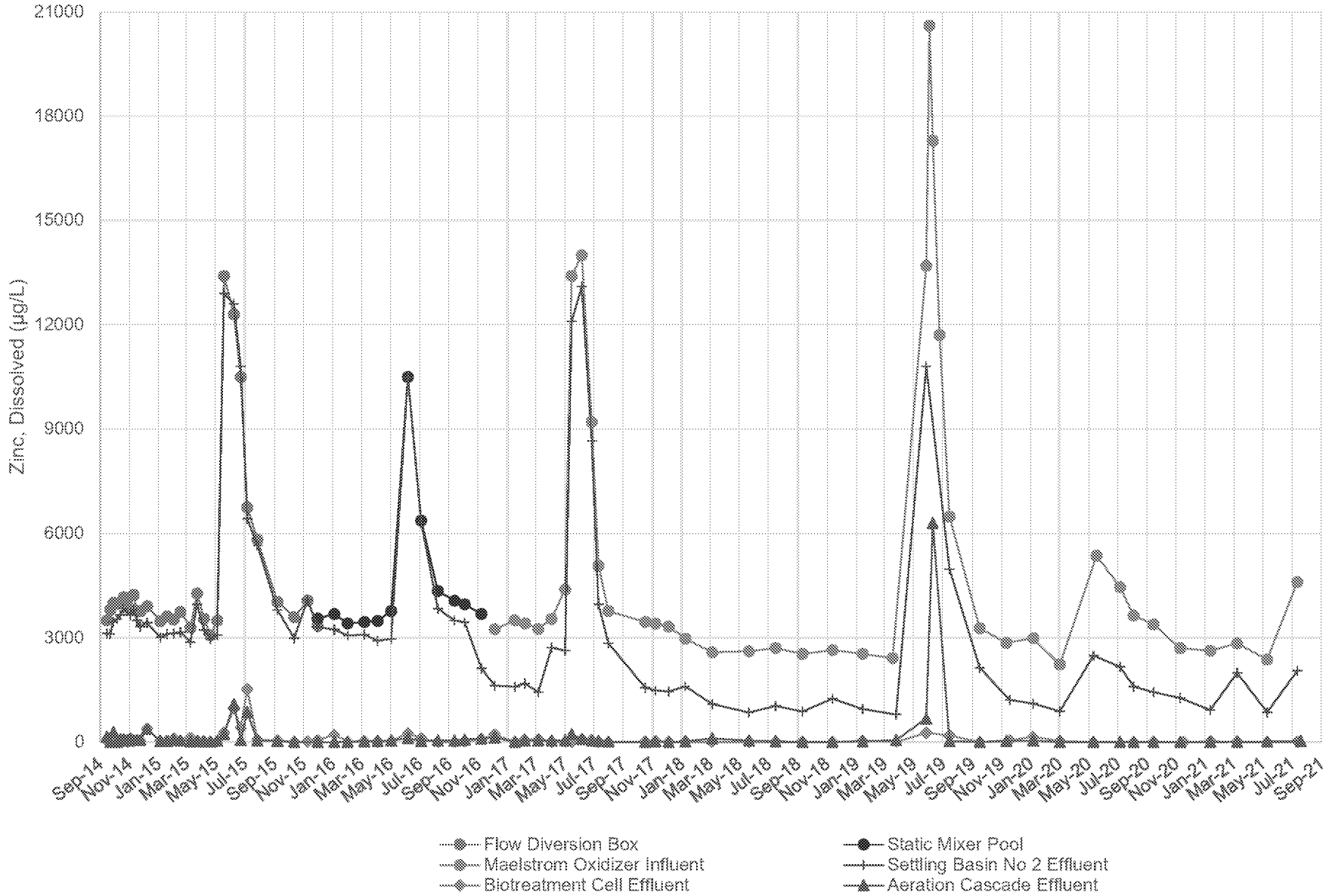

Figure 12
Zinc, Dissolved - Enhanced Wetland Demonstration

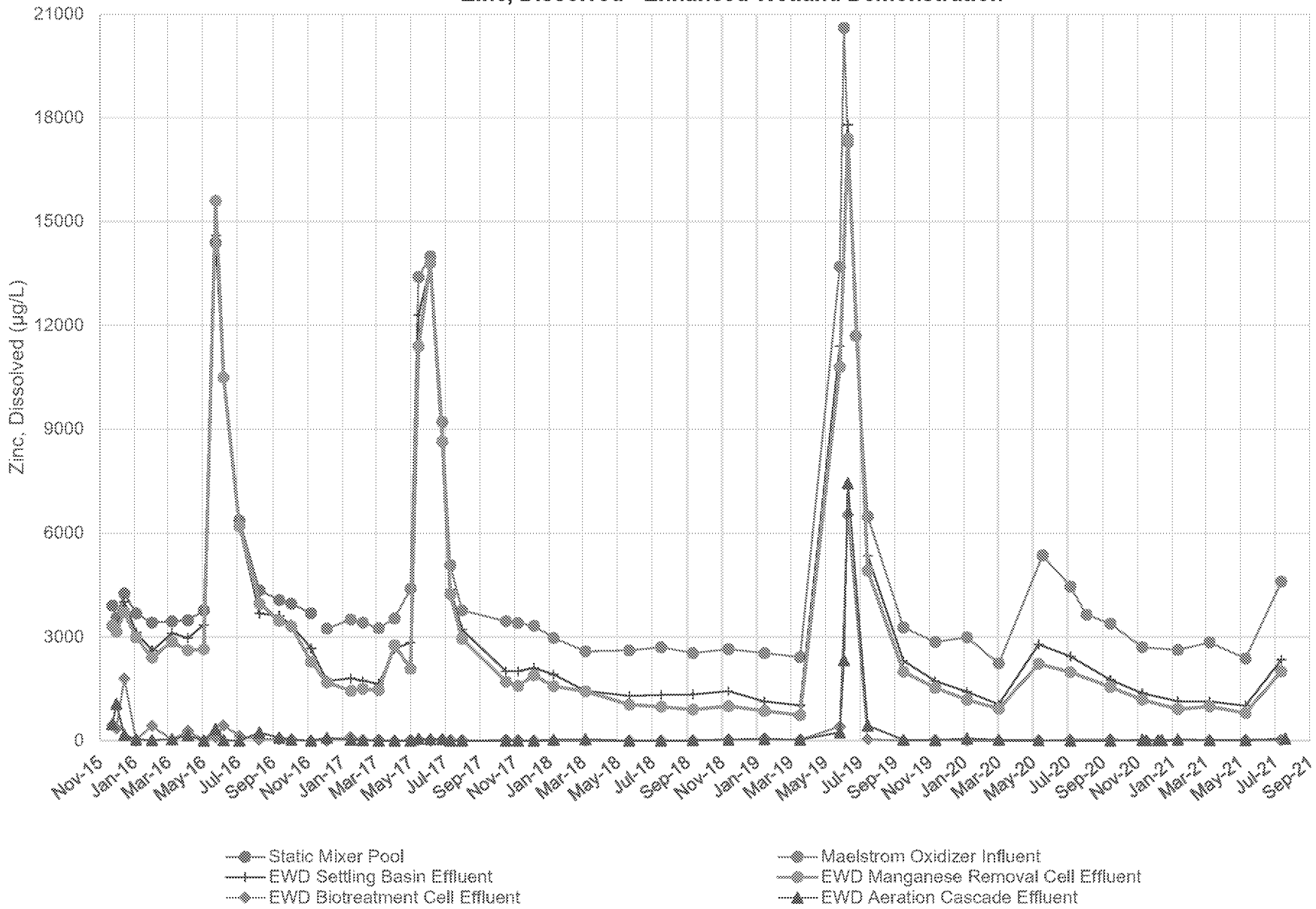

Figure 13
Manganese, Dissolved - Horizontal Treatment Train

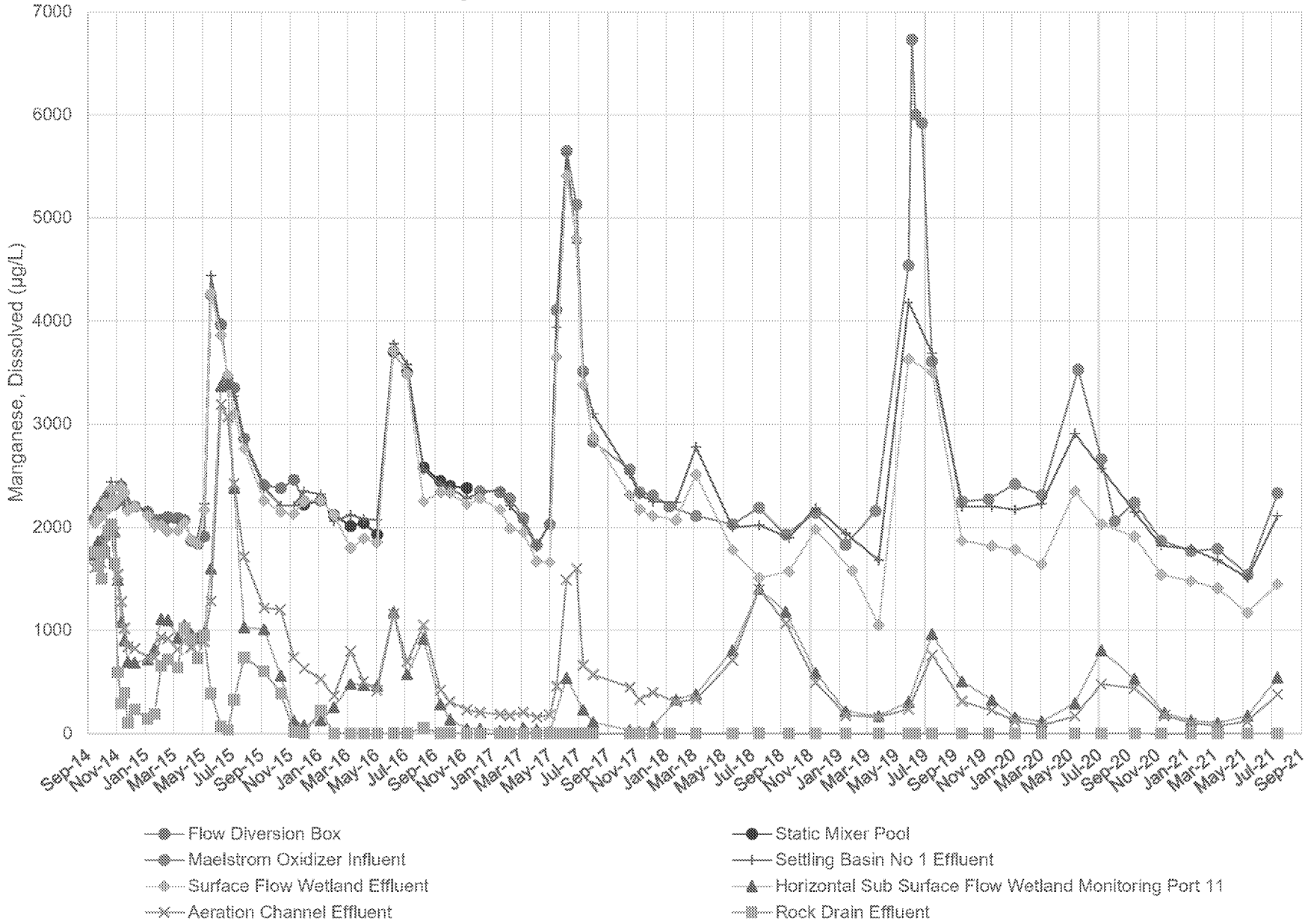

Figure 14
Manganese, Dissolved - Vertical Treatment Train

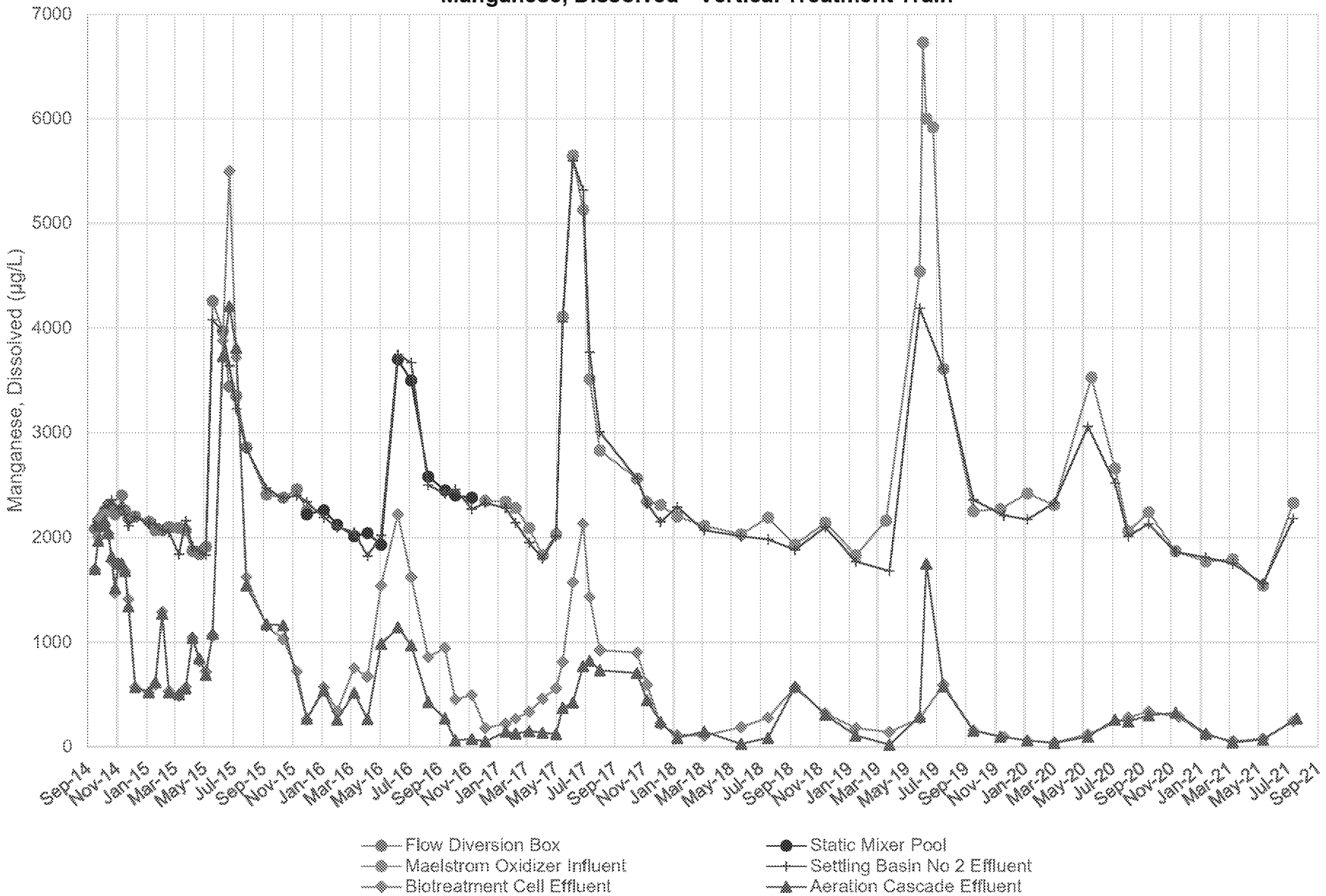

Figure 15
Manganese, Dissolved - Enhanced Wetland Demonstration

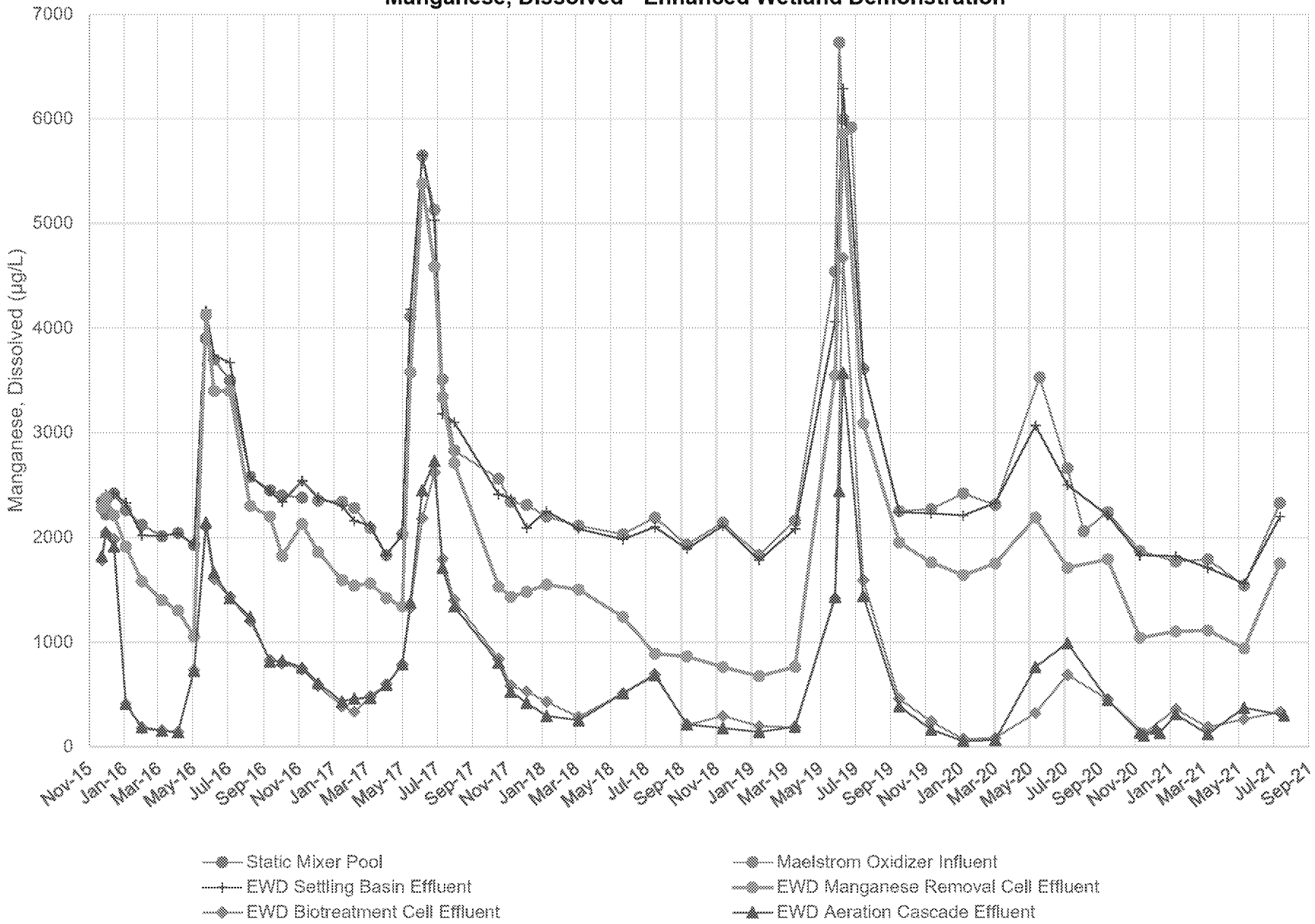

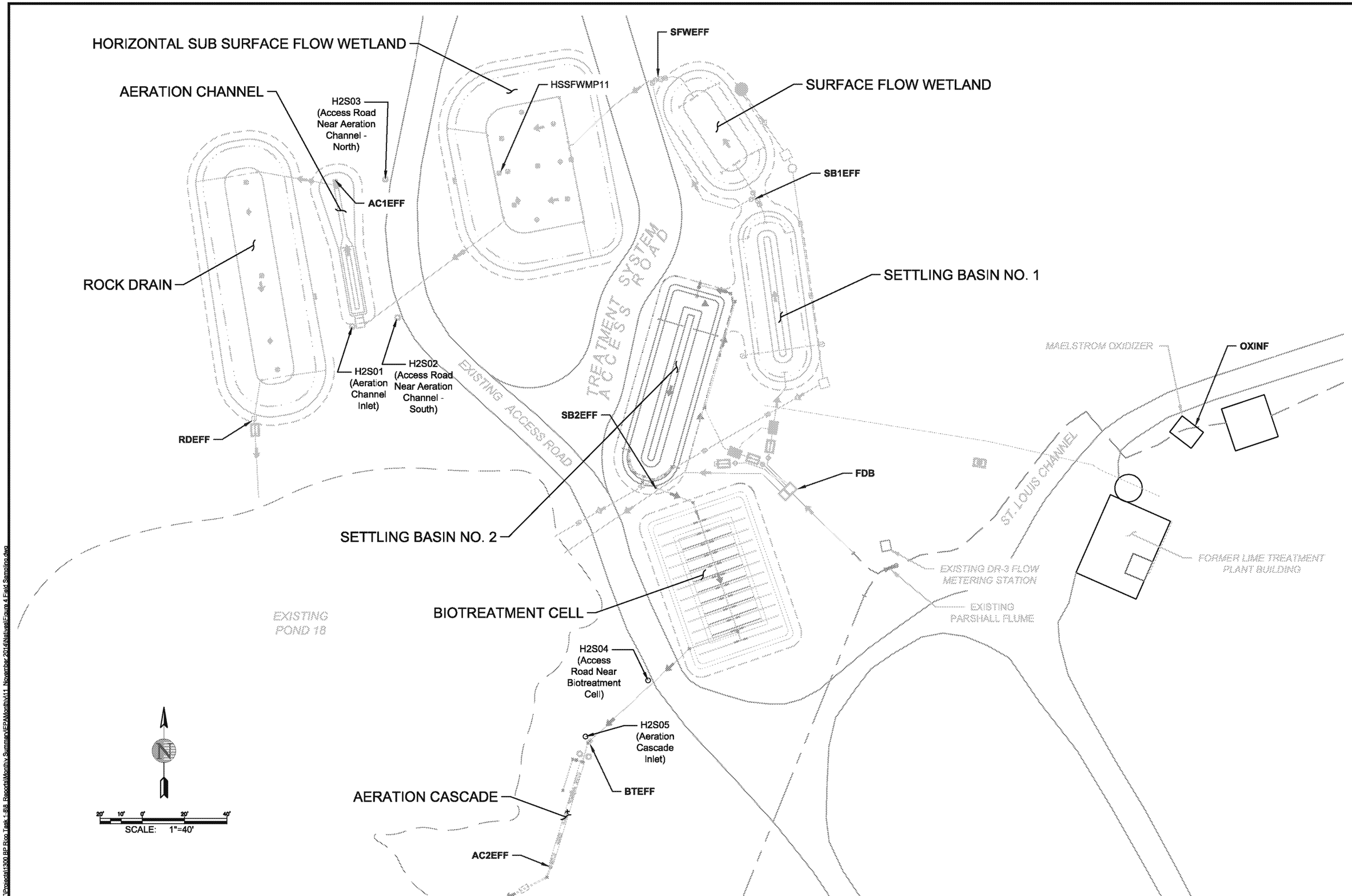

DRAWN BY:	LPCjr
CHECKED:	LPCjr
REVIEWED:	KS
APPROVED:	KS
JOB No:	1300
CAD FILE:	Figure 4.dwg

REV	DATE	DESCRIPTION

RESOURCE MANAGEMENT CONSULTANTS
8138 SOUTH STATE ST.
SUITE 2A
MIDVALE, UT 84047
801-255-2626

RICO - ARGENTINE MINE SITE
ST LOUIS DISCHARGE CWDTS

Monthly Progress Report
Monitoring Locations

AEC
www.americanconsultants.com
3489 W 2100 S, Salt Lake City, UT 84119
801-908-5447 Fax 801-972-2741

DATE:	01 DEC 14
SCALE:	1:40
SHEET:	01 OF 01

Figure 16

W:\UT\Projects\1300 BP Rico Task 1-8\8_Reports\Monthly Summary\EPA\Monthly\11_November 2014\Native\Figure 4 Field Sampling.dwg

Z:\Rico Argentine\Figures\Enhanced Wetland Design\PMP\PMP-1.dwg

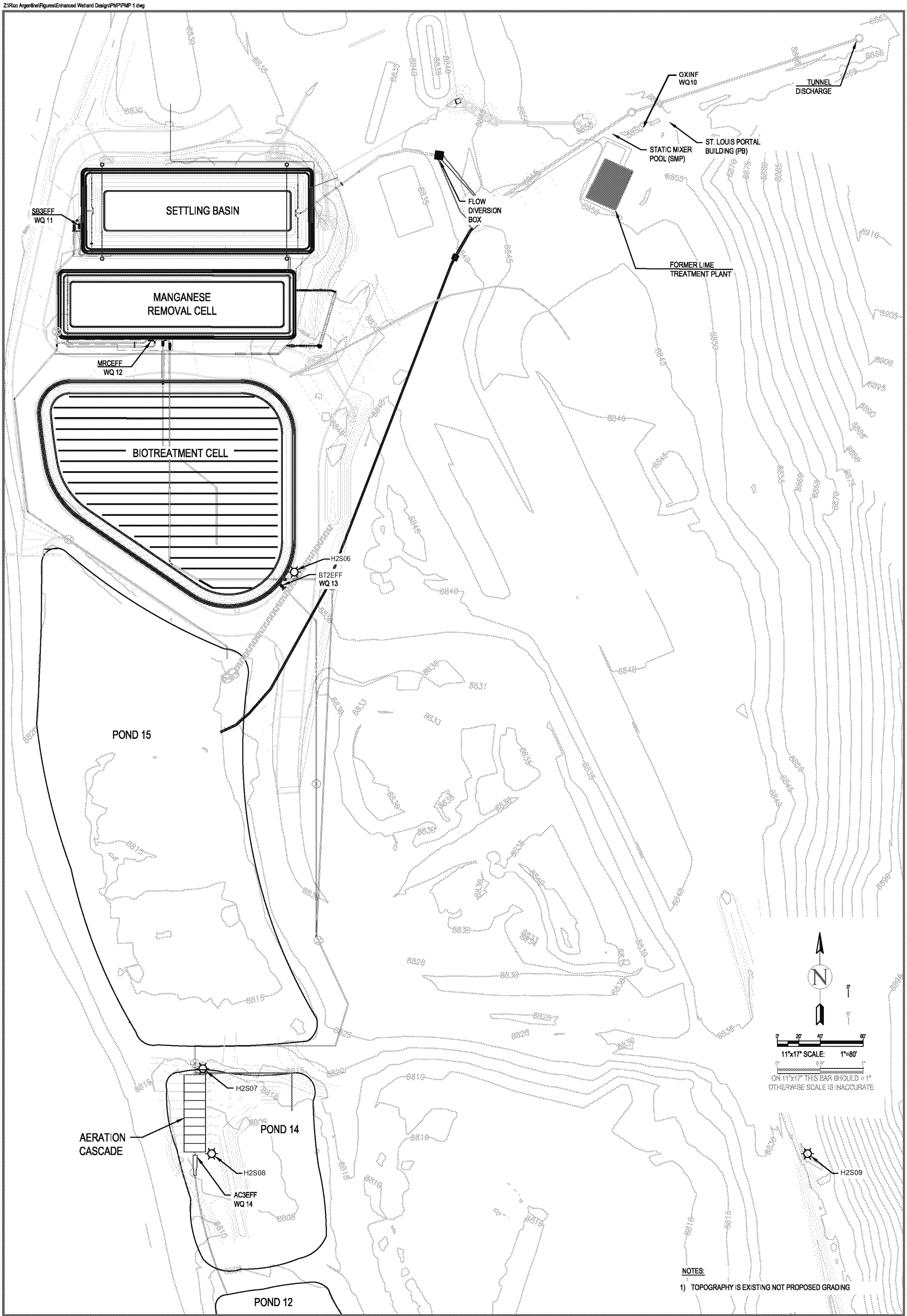

NOTES:

1) TOPOGRAPHY IS EXISTING NOT PROPOSED GRADING

Figure 17

SHEET: 01 OF 01
SCALE: AS SHOWN
DATE: 07 JUL 15

AEEC
www.americanconsultants.com
3489 W 2100 S, Salt Lake City, UT 84119
801-908-5447 Fax 801-972-2741

RICO - ARGENTINE MINE SITE
ENHANCED WETLAND DEMONSTRATION

Enhanced Wetland Demonstration
General Layout and Monitoring Locations

RESOURCE MANAGEMENT CONSULTANTS
REMC
Est. 1997
Midvale, Utah
8496 SOUTH HARRISON ST.,
SUITE 102,
MIDVALE, UT 84047

REV	DATE	DESCRIPTION

CAD FILE: PMP-1.dwg
JOB No: 1300
APPROVED: JL
REVIEWED: CH
CHECKED: JPD
DRAWN BY: DD

Key Performance Indicators Tables

St. Louis Tunnel Discharge Constructed Wetland Demonstration Treatability Study

and Enhanced Wetland Demonstration

Rico-Argentine Mine Site – Rico Tunnels, Operable Unit OU01

Table 1. Iron (µg/L)
Horizontal and Vertical Wetland Treatment Trains
St. Louis Tunnel Discharge Constructed Wetland Demonstration Treatability Study
Rico-Argentine Mine Site – Rico Tunnels, Operable Unit OU01

Phase	Week	Week of	FLOW H[1] (gpm)	FLOW V[1,2] (gpm)	FDB	SMP	OXINF	SB1EFF	SFWEFF	HSSFWMP11[8]	AC1EFF	RDEFF	SB2EFF	BTEFF	AC2EFF
C	W00	15-Sep-14	25.8	33.8	4500	NA	NA	1330	1200	223	261	250	1250	266	246
C	W01	22-Sep-14	30.7	44.5	3740	NA	NA	1070	930	168	203	170	971	206	218
C	W02	29-Sep-14	29.5	41.3	4230	NA	NA	1640	1360	194	250	129	1440	216	210
C	W03	06-Oct-14	30.2	35.1	3940	NA	NA	1720	1540	142	156	134	937	171	165
C	W04	13-Oct-14	26.8	35.7	3820	NA	NA	892	900	146	138	144	1500	161	154
C	W05	20-Oct-14	29.2	35.9	5730	NA	NA	1260	1010	133	1010	326	1390	244	143
C	W06	27-Oct-14	27.7	43.2	24100	NA	NA	1630	1330	171	304	1340	R	157	137
C	W07	03-Nov-14	28.8	32.0	4550	NA	NA	1180	1130	126	118	297	902	175	153
C	W08	10-Nov-14	27.9	29.8	5720	NA	NA	1540	1380	137	115	99.6	1640	151	148
C	W09	17-Nov-14	27.9	29.2	8800	NA	NA	978	1190	218	2140	141	1670	253	260
C	W10	24-Nov-14	27.0	29.2	5230	NA	NA	1550	1270	135	712	<50	1850	236	245
C	W11	01-Dec-14	25.9	28.5	NS	NA	NA	NS	NS	NS	NS	NS	NS	NS	NS
C	W12	08-Dec-14	25.5	27.8	5710	NA	NA	1490	1280	129	538	<50	1320	164	156
C	W13	15-Dec-14	25.1	26.2	NS	NA	NA	NS	NS	NS	NS	NS	NS	NS	NS
C	W14	22-Dec-14	24.1	25.4	NS	NA	NA	NS	NS	NS	NS	NS	NS	NS	NS
C	W15	29-Dec-14	23.3	24.5	NS	NA	NA	NS	NS	NS	NS	NS	NS	NS	NS
TR01	W00	05-Jan-15	22.7	25.7	6130	NA	NA	1060	867	129	905	<50	1260	151	131
TR01	W01	12-Jan-15	21.6	27.3	NS	NA	NA	NS	NS	NS	NS	NS	NS	NS	NS
TR01	W02	19-Jan-15	20.4	25.9	7510	NA	NA	1110	920	117	1830	<50	1460	116	109
TR01	W03	26-Jan-15	21.9	30.8	NS	NA	NA	NS	NS	NS	NS	NS	NS	NS	NS
TR01	W04	02-Feb-15	27	32	7980	NA	NA	1600	1870	150	688	<50	1780	164	162
TR01	W05	09-Feb-15	27.8	30.3	NS	NA	NA	NS	NS	NS	NS	NS	NS	NS	NS
TR01	W06	16-Feb-15	28.7	29.4	9530	NA	NA	1710	1190	136	1910	<50	1520	143	142
TR01	W07	23-Feb-15	28.7	25.2	NS	NA	NA	NS	NS	NS	NS	NS	NS	NS	NS
TR01	W08	02-Mar-15	28.2	24.9	NS	NA	NA	NS	NS	NS	NS	NS	NS	NS	NS
TR01	W09	09-Mar-15	29.3	28.1	10400	NA	NA	1620	1210	146	140	<50	1480	148	138
TR01	W10	16-Mar-15	29.5	29.7	NS	NA	NA	NS	NS	NS	NS	NS	NS	NS	NS
TR01	W11	23-Mar-15	34.9	36.4	8450	NA	NA	7120	3500	147	1890	<50	2560	178	291
TR01	W12	30-Mar-15	34.4	38.5	NS	NA	NA	NS	NS	NS	NS	NS	NS	NS	NS
TR02	W00	06-Apr-15	32.3	36	9260	NA	NA	2420	1880	153	164	<50	2420	205	202
TR02	W01	13-Apr-15	38	39.8	NS	NA	NA	NS	NS	NS	NS	NS	NS	NS	NS
TR02	W02	20-Apr-15	36.7	39.3	9020	NA	NA	3720	2480	300	1030	<50	3270	309	261
TR02	W03	27-Apr-15	36.1	39.3	NS	NA	NA	NS	NS	NS	NS	NS	NS	NS	NS
TR02	W04	04-May-15	35.2	39.1	8630	NA	NA	2900	2300	166	327	75.8	2130	218	210
TR02	W05	11-May-15	33.4	37.8	NS	NA	NA	NS	NS	NS	NS	NS	NS	NS	NS
TR02	W06	18-May-15	32.0	36.6	5460	NA	NA	2980	2050	177	184	<50	2060	457	425
TR02	W07	25-May-16	31.9	36.2	NS	NA	NA	NS	NS	NS	NS	NS	NS	NS	NS
TR02	W08	01-Jun-15	31.3	35.7	NS	NA	NA	NS	NS	NS	NS	NS	NS	NS	NS
TR02	W09	08-Jun-15	30.9	35.3	4150	NA	NA	2100	1620	55.5	875	68.8	1890	1030	905
TR02	W10	15-Jun-15	30.8	35.6	NS	NA	NA	NS	NS	NS	NS	NS	NS	NS	NS
TR02	W11	22-Jun-15	30.9	35.7	2990	NA	NA	1690	1330	428	750	106	1140	613	570
TR02	W12	29-Jun-15	30.3	35.5	NS	NA	NA	NS	NS	NS	NS	NS	NS	NS	NS
TR02	W13	06-Jul-15	30.0	35.4	3860	NA	NA	1860	1280	<50	603	53.9	1400	303	323
TR02	W14	13-Jul-15	30.4	35.7	NS	NA	NA	NS	NS	NS	NS	NS	NS	NS	NS
TR02	W15	20-Jul-15	30.5	35.7	NS	NA	NA	NS	NS	NS	NS	NS	NS	NS	NS
TR02	W16	27-Jul-15	28.6	33.7	4480	NA	NA	1820	1390	54.8	417	<50	1640	198	224
TR02	W17	03-Aug-15	28.2	33.3	NS	NA	NA	NS	NS	NS	NS	NS	NS	NS	NS
TR02	W18	10-Aug-15	28.4	33.6	NS	NA	NA	NS	NS	NS	NS	NS	NS	NS	NS
TR02	W19	17-Aug-15	28.3	33.8	NS	NA	NA	NS	NS	NS	NS	NS	NS	NS	NS
TR02	W20	24-Aug-15	28.3	33.8	NS	NA	NA	NS	NS	NS	NS	NS	NS	NS	NS
TR02	W21	31-Aug-15	25.7	31.9	NS	NA	NA	NS	NS	NS	NS	NS	NS	NS	NS
TR02	W22	07-Sep-15	25.0	32.5	5590	NA	NA	883	565	531	155	<50	1060	131	152
TR02	W23	14-Sep-15	28.0	37.4	NS	NA	NA	NS	NS	NS	NS	NS	NS	NS	NS
TR02	W24	21-Sep-15	21.7	32.4	NS	NA	NA	NS	NS	NS	NS	NS	NS	NS	NS
TR02	W25	28-Sep-15	5.2	7.7	NS	NA	NA	NS	NS	NS	NS	NS	NS	NS	NS
TR02	W26	05-Oct-15	14.8	21.3	NS	NA	NA	NS	NS	NS	NS	NS	NS	NS	NS
TR02	W27	12-Oct-15	10.1	17.5	3780	NA	NA	991	717	121	303	208	910	65.8	163
TR02	W28	19-Oct-15	23.2	30.1	NS	NA	NA	NS	NS	NS	NS	NS	NS	NS	NS
TR02	W29	26-Oct-15	11.2	17.3	NS	NA	NA	NS	NS	NS	NS	NS	NS	NS	NS
TR02	W30	02-Nov-15	23.7	26.9	NS	NA	NA	NS	NS	NS	NS	NS	NS	NS	NS
TR02	W31	09-Nov-15	23.2	21.1	4760	NA	NA	2260	1790	<50	106	52.9	1940	145	NS[3]
TR02	W32	16-Nov-15	23.3	16.2	NS	NA	NA	NS	NS	NS	NS	NS	NS	NS	NS
TR02	W33	23-Nov-15	22.2	12.3	NS	NA	NA	NS	NS	NS	NS	NS	NS	NS	NS
TR02	W34	30-Nov-15	21.7	10.3	5220	5700	NA	2310	1670	<50	59.9	<50	1620	150	104
TR02	W35	07-Dec-15	21.3	9.7	NS	NS	NA	NS	NS	NS	NS	NS	NS	NS	NS
TR02	W36	14-Dec-15	31.1	17.1	NS	NS	NA	NS	NS	NS	NS	NS	NS	NS	NS
TR02	W37	21-Dec-15	46.7	30.3	NS	NS	NA	NS	NS	NS	NS	NS	NS	NS	NS
TR02	W38	28-Dec-15	46.3	29.9	NS	NS	NA	NS	NS	NS	NS	NS	NS	NS	NS
TR02	W39	04-Jan-16	30.2	30.1	NS[4]	9930	NA	3980	3220	<50	89.3	<50	3400	176	155
TR02	W40	11-Jan-16	26.2	29.8	NS	NS	NA	NS	NS	NS	NS	NS	NS	NS	NS
TR02	W41	18-Jan-16	25.9	29.9	NS	NS	NA	NS	NS	NS	NS	NS	NS	NS	NS
TR02	W42	25-Jan-16	25.7	30.1	NS	NS	NA	NS	NS	NS	NS	NS	NS	NS	NS
TR02	W43	01-Feb-16	25.5	29.6	NS[4]	9870	NA	3370	2590	67.1	67.1	<50	2640	178	159
TR02	W44	08-Feb-16	24.9	31.1	NS	NS	NA	NS	NS	NS	NS	NS	NS	NS	NS
TR02	W45	15-Feb-16	24.8	31.0	NS	NS	NA	NS	NS	NS	NS	NS	NS	NS	NS
TR02	W46	22-Feb-16	24.7	30.8	NS	NS	NA	NS	NS	NS	NS	NS	NS	NS	NS
TR02	W47	29-Feb-16	22.9	30.5	NS	NS	NA	NS	NS	NS	NS	NS	NS	NS	NS
TR02	W48	07-Mar-16	21.5	29.7	NS[4]	9480	NA	3760	2980	51	154	<50	3020	215	62.8
TR02	W49	14-Mar-16	20.5	29.7	NS	NS	NA	NS	NS	NS	NS	NS	NS	NS	NS
TR02	W50	21-Mar-16	22.4	29.3	NS	NS	NA	NS	NS	NS	NS	NS	NS	NS	NS

Table 1. Iron (µg/L)
Horizontal and Vertical Wetland Treatment Trains
St. Louis Tunnel Discharge Constructed Wetland Demonstration Treatability Study
Rico-Argentine Mine Site – Rico Tunnels, Operable Unit OU01

Phase	Week	Week of	FLOW H[1] (gpm)	FLOW V[1,2] (gpm)	FDB	SMP	OXINF	SB1EFF	SFWEFF	HSSFWMP11[8]	AC1EFF	RDEFF	SB2EFF	BTEFF	AC2EFF
TR02	W51	28-Mar-16	23.5	29.5	NS	NS	NA	NS	NS	NS	NS	NS	NS	NS	NS
TR02	W52	04-Apr-16	22.0	28.6	NS[4]	30500	NA	3640	2280	<50	104	<50	3390	146	<50
TR02	W53	11-Apr-16	20.9	27.5	NS	NS	NA	NS	NS	NS	NS	NS	NS	NS	NS
TR02	W54	18-Apr-16	20.6	27.3	NS	NS	NA	NS	NS	NS	NS	NS	NS	NS	NS
TR02	W55	25-Apr-16	19.4	26.3	NS	NS	NA	NS	NS	NS	NS	NS	NS	NS	NS
TR02	W56	02-May-16	21.6	27.4	NS[4]	9970	NA	3960	2160	<50	114	<50	3540	132	277
TR02	W57	09-May-16	24.3	29.1	NS	NS	NA	NS	NS	NS	NS	NS	NS	NS	NS
TR02	W58	16-May-16	21.6	28.4	NS	NS	NA	NS	NS	NS	NS	NS	NS	NS	NS
TR02	W59	23-May-16	25.0	29.3	NS	NS	NA	NS	NS	NS	NS	NS	NS	NS	NS
TR02	W60	30-May-16	23.7	30.3	NS	NS	NA	NS	NS	NS	NS	NS	NS	NS	NS
TR02	W61	06-Jun-16	22.0	28.8	NS[4]	2250	NA	12600	1730	52.7	676	<50	1970	568	847
TR02	W62	13-Jun-16	16.7	27.2	NS	NS	NA	NS	NS	NS	NS	NS	NS	NS	NS
TR02	W63	20-Jun-16	17.7	27.5	NS	NS	NA	NS	NS	NS	NS	NS	NS	NS	NS
TR02	W64	27-Jun-16	22.5	18.8	NS	NS	NA	NS	NS	NS	NS	NS	NS	NS	NS
TR02	W65	04-Jul-16	22.9	14.7	NS[4]	5300	NA	2410	1750	<50	439	<50	2450	116	94.3
TR02	W66	11-Jul-16	23.0	15.0	NS	NS	NA	NS	NS	NS	NS	NS	NS	NS	NS
TR02	W67	18-Jul-16	22.5	14.1	NS	NS	NA	NS	NS	NS	NS	NS	NS	NS	NS
TR02	W68	25-Jul-16	10.5	9.4	NS	NS	NA	NS	NS	NS	NS	NS	NS	NS	NS
TR02	W69	01-Aug-16	8.5	7.8	NS	NS	NA	NS	NS	NS	NS	NS	NS	NS	NS
TR02	W70	08-Aug-16	7.2	10.0	NS[4]	50500	NA	1660	868	822	338	<50	1600	51.2	52.4
TR02	W71	15-Aug-16	14.2	15.4	NS	NS	NA	NS	NS	NS	NS	NS	NS	NS	NS
TR02	W72	22-Aug-16	12.4	13.9	NS	NS	NA	NS	NS	NS	NS	NS	NS	NS	NS
TR02	W73	29-Aug-16	28.5	27.2	NS	NS	NA	NS	NS	NS	NS	NS	NS	NS	NS
TR02	W74	05-Sep-16	22.9	26.2	NS	NS	NA	NS	NS	NS	NS	NS	NS	NS	NS
TR02	W75	12-Sep-16	31.1	31.6	NS[4]	19800	NA	4540	3410	<50	161	<50	3940	50.3	<50
TR02	W76	19-Sep-16	29.8	31.3	NS	NS	NA	NS	NS	NS	NS	NS	NS	NS	NS
TR02	W77	26-Sep-16	20.6	18.3	NS	NS	NA	NS	NS	NS	NS	NS	NS	NS	NS
TR02	W78	03-Oct-16	24.2	26.8	NS[4]	13900	NA	5030	3430	<50	63.3	<50	3700	<50	<50
TR02	W79	10-Oct-16	7.8	10.2	NS	NS	NA	NS	NS	NS	NS	NS	NS	NS	NS
TR02	W80	17-Oct-16	24.0	20.0	NS	NS	NA	NS	NS	NS	NS	NS	NS	NS	NS
TR02	W81	24-Oct-16	10.5	9.3	NS	NS	NA	NS	NS	NS	NS	NS	NS	NS	NS
TR02	W82	31-Oct-16	22.6	22.9	NS	NS	NA	NS	NS	NS	NS	NS	NS	NS	NS
TR02	W83	07-Nov-16	28.1	31.9	NS[4]	9390[5]	NA	2480	2000	<50	<50	<50	2750	563	59.5
TR02	W84	14-Nov-16	21.8	31.7	NS	NS	NA	NS	NS	NS	NS	NS	NS	NS	NS
TR02	W85	21-Nov-16	29.7	31.1	NS	NS	NA	NS	NS	NS	NS	NS	NS	NS	NS
TR02	W86	28-Nov-16	29.7	30.1	NS	NS	NA	NS	NS	NS	NS	NS	NS	NS	NS
TR02	W87	05-Dec-16	30.2	29.8	NS[4]	NS[6]	8620	2290	2180	<50	<50	<50	2530	127	<50
TR02	W88	12-Dec-16	31.1	30.5	NS	NS	NS	NS	NS	NS	NS	NS	NS	NS	NS
TR02	W89	19-Dec-16	31.2	30.1	NS	NS	NS	NS	NS	NS	NS	NS	NS	NS	NS
TR02	W90	26-Dec-16	30.6	28.7	NS	NS	NS	NS	NS	NS	NS	NS	NS	NS	NS
TR02	W91	02-Jan-17	29.7	27.4	NS	NS	NS	NS	NS	NS	NS	NS	NS	NS	NS
TR02	W92	09-Jan-17	29.1	28.6	NS	NS	NS	NS	NS	NS	NS	NS	NS	NS	NS
TR02	W93	16-Jan-17	29.7	29.2	NS[4]	NS[6]	10000	2340	1920	<50	<50	<50	2370	94.4	57.9
TR02	W94	23-Jan-17	29.0	29.2	NS	NS	NS	NS	NS	NS	NS	NS	NS	NS	NS
TR02	W95	30-Jan-17	28.3	28.8	NS	NS	NS	NS	NS	NS	NS	NS	NS	NS	NS
TR02	W96	06-Feb-17	27.6	27.9	NS[4]	NS[6]	8700 J	2700	2000	<50	54.2	<50	2450	85.4	<50
TR02	W97	13-Feb-17	26.8	27.5	NS	NS	NS	NS	NS	NS	NS	NS	NS	NS	NS
TR02	W98	20-Feb-17	22.8	29.4	NS	NS	NS	NS	NS	NS	NS	NS	NS	NS	NS
TR02	W99	27-Feb-17	12.1	32.9	NS	NS	NS	NS	NS	NS	NS	NS	NS	NS	NS
TR02	W100	06-Mar-17	29.0	30.8	NS[4]	NS[6]	7920	2670	2190	<50	<50	<50	2110	55.9	<50
TR02	W101	13-Mar-17	29.0	30.5	NS	NS	NS	NS	NS	NS	NS	NS	NS	NS	NS
TR02	W102	20-Mar-17	29.3	30.7	NS	NS	NS	NS	NS	NS	NS	NS	NS	NS	NS
TR02	W103	27-Mar-17	30.7	30.1	NS	NS	NS	NS	NS	NS	NS	NS	NS	NS	NS
TR02	W104	03-Apr-17	30.3	29.6	NS[4]	NS[6]	7300	3200	2380	<50	<50	<50	2890	54.3	<50
TR02	W105	10-Apr-17	29.6	29.0	NS	NS	NS	NS	NS	NS	NS	NS	NS	NS	NS
TR02	W106	17-Apr-17	30.3	30.6	NS	NS	NS	NS	NS	NS	NS	NS	NS	NS	NS
TR02	W107	24-Apr-17	30.9	31.1	NS	NS	NS	NS	NS	NS	NS	NS	NS	NS	NS
TR02	W108	01-May-17	30.6	26.3	NS[4]	NS[6]	6300	1990	1200	<50	<50 U	<50	1870	<50 U	55 J+
TR02	W109	08-May-17	30.6	13.6	NS	NS	NS	NS	NS	NS	NS	NS	NS	NS	NS
TR02	W110	15-May-17	29.9	15.4	NS[4]	NS[6]	9100	2260	1860	NS	61.5	<50	1260	66.1	62.2
TR02	W111	22-May-17	22.7	12.0	NS	NS	NS	NS	NS	NS	NS	NS	NS	NS	NS
TR02	W112	29-May-17	27.0	14.0	NS	NS	NS	NS	NS	NS	NS	NS	NS	NS	NS
TR02	W113	05-Jun-17	30.1	15.4	NS[4]	NS[6]	18300	5670	4960	<50	121	<50	2090	306	109
TR02	W114	12-Jun-17	29.9	15.7	NS	NS	NS	NS	NS	NS	NS	NS	NS	NS	NS
TR02	W115	19-Jun-17	29.7	15.0	NS	NS	NS	NS	NS	NS	NS	NS	NS	NS	NS
TR02	W116	26-Jun-17	29.2	15.5	NS[4]	NS[6]	26600	8160	5310	NS	85.8	<50	2530	352	110
TR02	W117	03-Jul-17	30.0	14.7	NS	NS	NS	NS	NS	NS	NS	NS	NS	NS	NS
TR02	W118	10-Jul-17	28.8	14.5	NS[4]	NS[6]	22800	2020	2920	75.4	79.8	<50	1720	108	60.7
TR02	W119	17-Jul-17	30.0	16.3	NS	NS	NS	NS	NS	NS	NS	NS	NS	NS	NS
TR02	W120	24-Jul-17	29.9	15.0	NS	NS	NS	NS	NS	NS	NS	NS	NS	NS	NS
TR02	W121	31-Jul-17	29.8	16.9	NS[4]	NS[6]	14300	3210	2660	<50 U	88.5 J+	<50	1500	<50	62.3
TR02	W122	07-Aug-17	27.8	15.2	NS	NS	NS	NS	NS	NS	NS	NS	NS	NS	NS
TR02	W123	14-Aug-17	15.7	9.4	NS	NS	NS	NS	NS	NS	NS	NS	NS	NS	NS
TR02	W124	21-Aug-17	20.8	10.8	NS	NS	NS	NS	NS	NS	NS	NS	NS	NS	NS
TR02	W125	28-Aug-17	30.4	17.7	NS	NS	NS	NS	NS	NS	NS	NS	NS	NS	NS
TR02	W126	04-Sep-17	28.6	15.1	NS	NS	NS	NS	NS	NS	NS	NS	NS	NS	NS
TR02	W127	11-Sep-17	29.0	12.7	NS	NS	NS	NS	NS	NS	NS	NS	NS	NS	NS
TR02	W128	18-Sep-17	22.3	13.9	NS	NS	NS	NS	NS	NS	NS	NS	NS	NS	NS
TR02	W129	25-Sep-17	5.3	5.5	NS	NS	NS	NS	NS	NS	NS	NS	NS	NS	NS
TR02	W130	02-Oct-17	10.3	10.8	NS	NS	NS	NS	NS	NS	NS	NS	NS	NS	NS

Table 1. Iron (µg/L)
Horizontal and Vertical Wetland Treatment Trains
St. Louis Tunnel Discharge Constructed Wetland Demonstration Treatability Study
Rico-Argentine Mine Site – Rico Tunnels, Operable Unit OU01

Phase	Week	Week of	FLOW H[1] (gpm)	FLOW V[1,2] (gpm)	FDB	SMP	OXINF	SB1EFF	SFWEFF	HSSFWMP11[8]	AC1EFF	RDEFF	SB2EFF	BTEFF	AC2EFF
TR02	W131	09-Oct-17	21.2	22.5	NS	NS	NS	NS	NS	NS	NS	NS	NS	NS	NS
TR02	W132	16-Oct-17	30.2	30.0	NS[4]	NS[6]	11300	2150	2060	<50	82.7	<50	2830	<50	<50
TR02	W133	23-Oct-17	30.8	30.0	NS	NS	NS	NS	NS	NS	NS	NS	NS	NS	NS
TR02	W134	30-Oct-17	30.9	30.4	NS	NS	NS	NS	NS	NS	NS	NS	NS	NS	NS
TR02	W135	06-Nov-17	30.2	30.9	NS[4]	NS[6]	11300	3580	2440	<50	57.7	<50	2040	59.9	<50
TR02	W136	13-Nov-17	30.3	29.8	NS	NS	NS	NS	NS	NS	NS	NS	NS	NS	NS
TR02	W137	20-Nov-17	30.8	30.5	NS	NS	NS	NS	NS	NS	NS	NS	NS	NS	NS
TR02	W138	27-Nov-17	28.5	27.5	NS	NS	NS	NS	NS	NS	NS	NS	NS	NS	NS
TR02	W139	04-Dec-17	30.5	30.3	NS[4]	NS[6]	7720	2840	2600	<50	75.5	<50 J	2020	80.7	67.9 J
TR02	W140	11-Dec-17	30.5	29.5	NS	NS	NS	NS	NS	NS	NS	NS	NS	NS	NS
TR02	W141	18-Dec-17	31.6	28.4	NS	NS	NS	NS	NS	NS	NS	NS	NS	NS	NS
TR02	W142	25-Dec-17	30.3	27.6	NS	NS	NS	NS	NS	NS	NS	NS	NS	NS	NS
TR02	W143	01-Jan-18	29.8	26.3	NS	NS	NS	NS	NS	NS	NS	NS	NS	NS	NS
TR02	W144	08-Jan-18	29.6	25.2	NS[4]	NS[6]	7330	NS	NS	NS	NS	<50	1900	65.7	83.8
TR02	W145	15-Jan-18	28.8[7]	24.7[7]	NS	NS	NS	NS	NS	NS	NS	NS	NS	NS	NS
TR02	W146	22-Jan-18	29.3	23.9	NS	NS	NS	2600	2070	67.2	60.6	NS	NS	NS	NS
TR02	W147	29-Jan-18	29.9	29.1	NS	NS	NS	NS	NS	NS	NS	NS	NS	NS	NS
TR02	W148	05-Feb-18	30.8	29.5	NS	NS	NS	NS	NS	NS	NS	NS	NS	NS	NS
TR02	W149	12-Feb-18	30.6	28.6	NS	NS	NS	NS	NS	NS	NS	NS	NS	NS	NS
TR02	W150	19-Feb-18	30.7	27.8	NS	NS	NS	NS	NS	NS	NS	NS	NS	NS	NS
TR02	W151	26-Feb-18	29.7	26.6	NS	NS	NS	NS	NS	NS	NS	NS	NS	NS	NS
TR02	W152	05-Mar-18	28.9	27.7	NS[4]	NS[6]	10100	3660	2830	94.8	86.5	<50	1410	77.4	73.7
TR02	W153	12-Mar-18	28.0	30.8	NS	NS	NS	NS	NS	NS	NS	NS	NS	NS	NS
TR02	W154	19-Mar-18	27.6	30.4	NS	NS	NS	NS	NS	NS	NS	NS	NS	NS	NS
TR02	W155	26-Mar-18	26.8	29.1	NS	NS	NS	NS	NS	NS	NS	NS	NS	NS	NS
TR02	W156	02-Apr-18	29.0	30.0	NS	NS	NS	NS	NS	NS	NS	NS	NS	NS	NS
TR02	W157	09-Apr-18	28.5	29.1	NS	NS	NS	NS	NS	NS	NS	NS	NS	NS	NS
TR02	W158	16-Apr-18	26.4	27.7	NS	NS	NS	NS	NS	NS	NS	NS	NS	NS	NS
TR02	W159	23-Apr-18	24.9	26.2	NS	NS	NS	NS	NS	NS	NS	NS	NS	NS	NS
TR02	W160	30-Apr-18	23.5	22.2	NS	NS	NS	NS	NS	NS	NS	NS	NS	NS	NS
TR02	W161	07-May-18	24.2	26.2	NS	NS	NS	NS	NS	NS	NS	NS	NS	NS	NS
TR02	W162	14-May-18	23.9	23.6	NS	NS	NS	NS	NS	NS	NS	NS	NS	NS	NS
TR02	W163	21-May-18	23.6	23.4	NS[4]	NS[6]	10700	1780	1210	111	79.3	<50	1430	<50	<50
TR02	W164	28-May-18	23.0	23.2	NS	NS	NS	NS	NS	NS	NS	NS	NS	NS	NS
TR02	W165	04-Jun-18	23.1	23.5	NS	NS	NS	NS	NS	NS	NS	NS	NS	NS	NS
TR02	W166	11-Jun-18	22.2	29.2	NS	NS	NS	NS	NS	NS	NS	NS	NS	NS	NS
TR02	W167	18-Jun-18	19.8	24.4	NS	NS	NS	NS	NS	NS	NS	NS	NS	NS	NS
TR02	W168	25-Jun-18	20.8	23.9	NS	NS	NS	NS	NS	NS	NS	NS	NS	NS	NS
TR02	W169	02-Jul-18	21.2	23.5	NS	NS	NS	NS	NS	NS	NS	NS	NS	NS	NS
TR02	W170	09-Jul-18	20.7	23.1	NS	NS	NS	NS	NS	NS	NS	NS	NS	NS	NS
TR02	W171	16-Jul-18	19.2	24.6	NS[4]	NS[6]	11500	1590	838	79.7	102	<50	1750	24	<50
TR02	W172	23-Jul-18	18.6	24.6	NS	NS	NS	NS	NS	NS	NS	NS	NS	NS	NS
TR02	W173	30-Jul-18	19.0	24.4	NS	NS	NS	NS	NS	NS	NS	NS	NS	NS	NS
TR02	W174	06-Aug-18	18.5	23.8	NS	NS	NS	NS	NS	NS	NS	NS	NS	NS	NS
TR02	W175	13-Aug-18	16.7	21.1	NS	NS	NS	NS	NS	NS	NS	NS	NS	NS	NS
TR02	W176	20-Aug-18	17.4	23.1	NS	NS	NS	NS	NS	NS	NS	NS	NS	NS	NS
TR02	W177	27-Aug-18	17.7	22.9	NS	NS	NS	NS	NS	NS	NS	NS	NS	NS	NS
TR02	W178	03-Sep-18	16.6	22.9	NS	NS	NS	NS	NS	NS	NS	NS	NS	NS	NS
TR02	W179	10-Sep-18	16.1	22.7	NS[4]	NS[6]	9730	NS	NS	<50	77.1	NS	1090	<50	<50
TR02	W180	17-Sep-18	15.9	22.2	NS[4]	NS[6]	NS	1600	1580	NS	NS	<50	NS	NS	NS
TR02	W181	24-Sep-18	15.6	21.6	NS	NS	NS	NS	NS	NS	NS	NS	NS	NS	NS
TR02	W182	01-Oct-18	18.4	21.3	NS	NS	NS	NS	NS	NS	NS	NS	NS	NS	NS
TR02	W183	08-Oct-18	11.7	11.5	NS	NS	NS	NS	NS	NS	NS	NS	NS	NS	NS
TR02	W184	15-Oct-18	14.3	14.8	NS	NS	NS	NS	NS	NS	NS	NS	NS	NS	NS
TR02	W185	22-Oct-18	13.9	16.3	NS	NS	NS	NS	NS	NS	NS	NS	NS	NS	NS
TR02	W186	29-Oct-18	17.9	29.6	NS	NS	NS	NS	NS	NS	NS	NS	NS	NS	NS
TR02	W187	05-Nov-18	18.1	29.4	NS	NS	NS	NS	NS	NS	NS	NS	NS	NS	NS
TR02	W188	12-Nov-18	17.8	28.7	NS[4]	NS[6]	5830	1010	754	133	99.3	<50	1200	75.9	69.4
TR02	W189	19-Nov-18	17.6	27.7	NS	NS	NS	NS	NS	NS	NS	NS	NS	NS	NS
TR02	W190	26-Nov-18	17.8	23.9	NS	NS	NS	NS	NS	NS	NS	NS	NS	NS	NS
TR02	W191	03-Dec-18	17.7	20.1	NS	NS	NS	NS	NS	NS	NS	NS	NS	NS	NS
TR02	W192	10-Dec-18	17.5	19.9	NS	NS	NS	NS	NS	NS	NS	NS	NS	NS	NS
TR02	W193	17-Dec-18	17.2	19.6	NS	NS	NS	NS	NS	NS	NS	NS	NS	NS	NS
TR02	W194	24-Dec-18	17.0	19.2	NS	NS	NS	NS	NS	NS	NS	NS	NS	NS	NS
TR02	W195	31-Dec-18	16.9	18.9	NS	NS	NS	NS	NS	NS	NS	NS	NS	NS	NS
TR02	W196	07-Jan-19	16.8	18.7	NS	NS	NS	NS	NS	NS	NS	NS	NS	NS	NS
TR02	W197	14-Jan-19	16.8	19.2	NS[4]	NS[6]	8210	2470	NS	86.1	62	<50 J	1430	78	51.4
TR02	W198	21-Jan-19	16.6	20.0	NS	NS	NS	NS	NS	NS	NS	NS	NS	NS	NS
TR02	W199	28-Jan-19	16.1	19.9	NS	NS	NS	NS	1220	NS	NS	NS	NS	NS	NS
TR02	W200	04-Feb-19	13.5	19.7	NS	NS	NS	NS	NS	NS	NS	NS	NS	NS	NS
TR02	W201	11-Feb-19	12.7	19.8	NS	NS	NS	NS	NS	NS	NS	NS	NS	NS	NS
TR02	W202	18-Feb-19	16.2	19.5	NS	NS	NS	NS	NS	NS	NS	NS	NS	NS	NS
TR02	W203	25-Feb-19	17.0	19.0	NS	NS	NS	NS	NS	NS	NS	NS	NS	NS	NS
TR02	W204	04-Mar-19	15.9	18.5	NS	NS	NS	NS	NS	NS	NS	NS	NS	NS	NS
TR02	W205	11-Mar-19	15.5	18.5	NS	NS	NS	NS	NS	NS	NS	NS	NS	NS	NS
TR02	W206	18-Mar-19	15.5	18.6	NS[4]	NS[6]	11300	NS	NS	NS	NS	NS	NS	NS	NS
TR02	W207	25-Mar-19	15.5	18.5	NS	NS	NS	2400	907	91.2	87.8	<50	<50	89.1	<50
TR02	W208	01-Apr-19	15.3	18.4	NS	NS	NS	NS	NS	NS	NS	NS	NS	NS	NS
TR02	W209	08-Apr-19	16.6	18.0	NS	NS	NS	NS	NS	NS	NS	NS	NS	NS	NS
TR02	W210	15-Apr-19	16.4	17.9	NS	NS	NS	NS	NS	NS	NS	NS	NS	NS	NS

Table 1. Iron (µg/L)
Horizontal and Vertical Wetland Treatment Trains
St. Louis Tunnel Discharge Constructed Wetland Demonstration Treatability Study
Rico-Argentine Mine Site – Rico Tunnels, Operable Unit OU01

Phase	Week	Week of	FLOW H[1] (gpm)	FLOW V[1,2] (gpm)	FDB	SMP	OXINF	SB1EFF	SFWEFF	HSSFWMP11[8]	AC1EFF	RDEFF	SB2EFF	BTEFF	AC2EFF
TR02	W211	22-Apr-19	16.3	17.7	NS	NS	NS	NS	NS	NS	NS	NS	NS	NS	NS
TR02	W212	29-Apr-19	15.4	23.4	NS	NS	NS	NS	NS	NS	NS	NS	NS	NS	NS
TR02	W213	06-May-19	15.8	26.5	NS	NS	NS	NS	NS	NS	NS	NS	NS	NS	NS
TR02	W214	13-May-19	8.8	20.4	NS	NS	NS	NS	NS	NS	NS	NS	NS	NS	NS
TR02	W215	20-May-19	13.2	28.6	NS	NS	NS	NS	NS	NS	NS	NS	NS	NS	NS
TR02	W216	27-May-19	15.1	29.9	NS[4]	NS[6]	14500	1820	1100	139	86.2	<50	1570	267	261
TR02	W217	03-Jun-19	16.8	29.7	NS[4]	NS[6]	15500	NS	NS	NS	NS	<50	NS	NS	NS
TR02	W218	10-Jun-19	16.8	29.8	NS[4]	NS[6]	15600	NS	NS	NS	NS	<50	NS	NS	595
TR02	W219	17-Jun-19	11.3	22.7	NS	NS	NS	NS	NS	NS	NS	NS	NS	NS	NS
TR02	W220	24-Jun-19	15.3	29.8	NS[4]	NS[6]	30300	NS	NS	NS	NS	NS	NS	NS	NS
TR02	W221	01-Jul-19	16.9	30.6	NS	NS	NS	NS	NS	NS	NS	NS	NS	NS	NS
TR02	W222	08-Jul-19	16.5	30.7	NS	NS	NS	NS	NS	NS	NS	NS	NS	NS	NS
TR02	W223	15-Jul-19	15.7	30.3	NS[4]	NS[6]	20500	3620	1540	747	386	<50	4530	397	371
TR02	W224	22-Jul-19	15.0	29.4	NS	NS	NS	NS	NS	NS	NS	NS	NS	NS	NS
TR02	W225	29-Jul-19	14.9	26.9	NS	NS	NS	NS	NS	NS	NS	NS	NS	NS	NS
TR02	W226	05-Aug-19	12.9	28.4	NS	NS	NS	NS	NS	NS	NS	NS	NS	NS	NS
TR02	W227	12-Aug-19	14.9	29.4	NS	NS	NS	NS	NS	NS	NS	NS	NS	NS	NS
TR02	W228	19-Aug-19	13.2	27.7	NS	NS	NS	NS	NS	NS	NS	NS	NS	NS	NS
TR02	W229	26-Aug-19	13.8	28.1	NS	NS	NS	NS	NS	NS	NS	NS	NS	NS	NS
TR02	W230	02-Sep-19	13.5	26.1	NS	NS	NS	NS	NS	NS	NS	NS	NS	NS	NS
TR02	W231	09-Sep-19	13.1	27.9	NS	NS	NS	NS	NS	NS	NS	NS	NS	NS	NS
TR02	W232	16-Sep-19	12.6	27.7	NS[4]	NS[6]	12900	1560	697	85.7	<50	<50	1690	52.8	57.4
TR02	W233	23-Sep-19	12.0	26.3	NS	NS	NS	NS	NS	NS	NS	NS	NS	NS	NS
TR02	W234	30-Sep-19	9.6	25.7	NS	NS	NS	NS	NS	NS	NS	NS	NS	NS	NS
TR02	W235	07-Oct-19	11.2	25.0	NS	NS	NS	NS	NS	NS	NS	NS	NS	NS	NS
TR02	W236	14-Oct-19	7.6	15.5	NS	NS	NS	NS	NS	NS	NS	NS	NS	NS	NS
TR02	W237	21-Oct-19	15.3	29.7	NS	NS	NS	NS	NS	NS	NS	NS	NS	NS	NS
TR02	W238	28-Oct-19	15.3	28.3	NS	NS	NS	NS	NS	NS	NS	NS	NS	NS	NS
TR02	W239	04-Nov-19	14.4	26.6	NS	NS	NS	NS	NS	NS	NS	NS	NS	NS	NS
TR02	W240	11-Nov-19	14.0	25.2	NS[4]	NS[6]	13000	NS	NS	NS	NS	<50	NS	NS	<50
TR02	W241	18-Nov-19	13.8	26.3	NS	NS	NS	2020	971	<50	<50	NS	2060	<50	NS
TR02	W242	25-Nov-19	11.0	29.6	NS	NS	NS	NS	NS	NS	NS	NS	NS	NS	NS
TR02	W243	02-Dec-19	14.6	36.8	NS	NS	NS	NS	NS	NS	NS	NS	NS	NS	NS
TR02	W244	09-Dec-19	14.8	25.1	NS	NS	NS	NS	NS	NS	NS	NS	NS	NS	NS
TR02	W245	16-Dec-19	14.4	23.5	NS	NS	NS	NS	NS	NS	NS	NS	NS	NS	NS
TR02	W246	23-Dec-19	15.0	23.9	NS	NS	NS	NS	NS	NS	NS	NS	NS	NS	NS
TR02	W247	30-Dec-19	14.5	23.0	NS	NS	NS	NS	NS	NS	NS	NS	NS	NS	NS
TR02	W248	06-Jan-20	14.2	24.7	NS[4]	NS[6]	11600	1410	881	59.5	<50	<50	1760	<50 J	464
TR02	W249	13-Jan-20	14.4	26.0	NS	NS	NS	NS	NS	NS	NS	NS	NS	NS	NS
TR02	W250	20-Jan-20	14.9	25.2	NS	NS	NS	NS	NS	NS	NS	NS	NS	NS	NS
TR02	W251	27-Jan-20	14.6	24.6	NS	NS	NS	NS	NS	NS	NS	NS	NS	NS	NS
TR02	W252	03-Feb-20	16.1	24.6	NS	NS	NS	NS	NS	NS	NS	NS	NS	NS	NS
TR02	W253	10-Feb-20	16.3	24.1	NS	NS	NS	NS	NS	NS	NS	NS	NS	NS	NS
TR02	W254	17-Feb-20	15.1	26.9	NS	NS	NS	NS	NS	NS	NS	NS	NS	NS	NS
TR02	W255	24-Feb-20	14.6	28.1	NS	NS	NS	NS	NS	NS	NS	NS	NS	NS	NS
TR02	W256	02-Mar-20	14.5	27.3	NS[4]	NS[6]	12600	1460	599	62.4 J+	<50 U	<50	1600	<50 U	<50 U
TR02	W257	09-Mar-20	14.3	26.5	NS	NS	NS	NS	NS	NS	NS	NS	NS	NS	NS
TR02	W258	16-Mar-20	14.0	25.8	NS	NS	NS	NS	NS	NS	NS	NS	NS	NS	NS
TR02	W259	23-Mar-20	13.8	25.2	NS	NS	NS	NS	NS	NS	NS	NS	NS	NS	NS
TR02	W260	30-Mar-20	13.7	25.3	NS	NS	NS	NS	NS	NS	NS	NS	NS	NS	NS
TR02	W261	06-Apr-20	13.4	25.4	NS	NS	NS	NS	NS	NS	NS	NS	NS	NS	NS
TR02	W262	13-Apr-20	13.1	24.8	NS	NS	NS	NS	NS	NS	NS	NS	NS	NS	NS
TR02	W263	20-Apr-20	13.0	24.2	NS	NS	NS	NS	NS	NS	NS	NS	NS	NS	NS
TR02	W264	27-Apr-20	13.3	24.3	NS	NS	NS	NS	NS	NS	NS	NS	NS	NS	NS
TR02	W265	04-May-20	12.5	28.0	NS[4]	NS[6]	NS	1890	NS	NS	NS	NS	602	NS	NS
TR02	W266	11-May-20	13.9	25.3	NS[4]	NS[6]	NS	2640	1250	177	64.4	<50	1340	58.6	<50
TR02	W267	18-May-20	14.0	25.5	NS[4]	NS[6]	*R	1580	NS	NS	NS	NS	681	NS	NS
TR02	W268	25-May-20	13.9	23.6	NS	NS	NS	NS	NS	NS	NS	NS	NS	NS	NS
TR02	W269	01-Jun-20	13.4	21.2	NS	NS	NS	NS	NS	NS	NS	NS	NS	NS	NS
TR02	W270	08-Jun-20	12.2	20.8	NS	NS	NS	NS	NS	NS	NS	NS	NS	NS	NS
TR02	W271	15-Jun-20	12.2	20.9	NS	NS	NS	NS	NS	NS	NS	NS	NS	NS	NS
TR02	W272	22-Jun-20	14.0	21.0	NS	NS	NS	NS	NS	NS	NS	NS	NS	NS	NS
TR02	W273	29-Jun-20	13.7	45.3	NS	NS	NS	NS	NS	NS	NS	NS	NS	NS	NS
TR02	W274	06-Jul-20	13.5	25.1	NS[4]	NS[6]	13200	1440	416	110	86	<50 U	1150	NS	55.8
TR02	W275	13-Jul-20	14.8	24.7	NS	NS	NS	NS	NS	NS	NS	NS	NS	NS	NS
TR02	W276	20-Jul-20	26.0	24.4	NS	NS	NS	NS	NS	NS	NS	NS	NS	NS	NS
TR02	W277	27-Jul-20	28.1	24.7	NS	NS	NS	NS	NS	NS	NS	NS	NS	NS	NS
TR02	W278	03-Aug-20	27.5	24.6	NS[4]	NS[6]	13300	NS	NS	NS	NS	NS	1040	<50 J	<50 J
TR02	W279	10-Aug-20	27.5	24.7	NS	NS	NS	NS	NS	NS	NS	NS	NS	NS	NS
TR02	W280	17-Aug-20	27.4	24.5	NS	NS	NS	NS	NS	NS	NS	NS	NS	NS	NS
TR02	W281	24-Aug-20	27.1	24.4	NS	NS	NS	NS	NS	NS	NS	NS	NS	NS	NS
TR02	W282	31-Aug-20	26.7	24.4	NS	NS	NS	NS	NS	NS	NS	NS	NS	NS	NS
TR02	W283	07-Sep-20	26.6	24.1	NS	NS	NS	NS	NS	NS	NS	NS	NS	NS	NS
TR02	W284	14-Sep-20	26.4	24.0	NS[4]	NS[6]	12100	2750	3660	67.5	70.5	<50 U	1040	<50 U	<50 J
TR02	W285	21-Sep-20	26.0	23.6	NS	NS	NS	NS	NS	NS	NS	NS	NS	NS	NS
TR02	W286	28-Sep-20	25.0	23.3	NS	NS	NS	NS	NS	NS	NS	NS	NS	NS	NS
TR02	W287	05-Oct-20	24.8	23.1	NS	NS	NS	NS	NS	NS	NS	NS	NS	NS	NS
TR02	W288	12-Oct-20	24.6	23.0	NS	NS	NS	NS	NS	NS	NS	NS	NS	NS	NS
TR02	W289	19-Oct-20	24.0	22.7	NS	NS	NS	NS	NS	NS	NS	NS	NS	NS	NS
TR02	W290	26-Oct-20	24.0	22.4	NS	NS	NS	NS	NS	NS	NS	NS	NS	NS	NS

Table 1. Iron (µg/L)
Horizontal and Vertical Wetland Treatment Trains
St. Louis Tunnel Discharge Constructed Wetland Demonstration Treatability Study
Rico-Argentine Mine Site – Rico Tunnels, Operable Unit OU01

Phase	Week	Week of	FLOW H[1] (gpm)	FLOW V[1,2] (gpm)	FDB	SMP	OXINF	SB1EFF	SFWEFF	HSSFWMP11[8]	AC1EFF	RDEFF	SB2EFF	BTEFF	AC2EFF
TR02	W291	02-Nov-20	24.9	16.5	NS	NS	NS	NS	NS	NS	NS	NS	NS	NS	NS
TR02	W292	09-Nov-20	24.0	24.1	NS[4]	NS[6]	9980	2140	970	NS	NS	<50 J	1550	NS	<50 J
TR02	W293	16-Nov-20	21.3	24.6	NS[4]	NS[6]	NS	NS	NS	52.5	54.5	NS	NS	<50 J	NS
TR02	W294	23-Nov-20	21.2	24.6	NS	NS	NS	NS	NS	NS	NS	NS	NS	NS	NS
TR02	W295	30-Nov-20	21.0	6.9	NS	NS	NS	NS	NS	NS	NS	NS	NS	NS	NS
TR02	W296	07-Dec-20	20.8	17.9	NS	NS	NS	NS	NS	NS	NS	NS	NS	NS	NS
TR02	W297	14-Dec-20	20.6	24.5	NS	NS	NS	NS	NS	NS	NS	NS	NS	NS	NS
TR02	W298	21-Dec-20	20.2	20.6	NS	NS	NS	NS	NS	NS	NS	NS	NS	NS	NS
TR02	W299	28-Dec-20	20.0	20.6	NS	NS	NS	NS	NS	NS	NS	NS	NS	NS	NS
TR02	W300	04-Jan-21	19.8	20.6	NS	NS	NS	NS	NS	NS	NS	NS	NS	NS	NS
TR02	W301	11-Jan-21	19.7	20.4	NS[4]	NS[6]	10800	1650	910	53	<50 J	<50 U	1660	154	140
TR02	W302	18-Jan-21	19.6	22.8[9]	NS	NS	NS	NS	NS	NS	NS	NS	NS	NS	NS
TR02	W303	25-Jan-21	19.4	23.5[9]	NS	NS	NS	NS	NS	NS	NS	NS	NS	NS	NS
TR02	W304	01-Feb-21	19.2	27.8[9]	NS	NS	NS	NS	NS	NS	NS	NS	NS	NS	NS
TR02	W305	08-Feb-21	19.0	23.5[9]	NS	NS	NS	NS	NS	NS	NS	NS	NS	NS	NS
TR02	W306	15-Feb-21	18.8	21.1[9]	NS	NS	NS	NS	NS	NS	NS	NS	NS	NS	NS
TR02	W307	22-Feb-21	18.8	16.6[9]	NS	NS	NS	NS	NS	NS	NS	NS	NS	NS	NS
TR02	W308	01-Mar-21	18.7	27.4[9]	NS	NS	NS	NS	NS	NS	NS	NS	NS	NS	NS
TR02	W309	08-Mar-21	18.0	23.4[9]	NS[4]	NS[6]	9840	929	507	55.6	<50 J	<50 U	876	65.3	<50 J
TR02	W310	15-Mar-21	17.6	23.7[9]	NS	NS	NS	NS	NS	NS	NS	NS	NS	NS	NS
TR02	W311	22-Mar-21	17.4	22.4[9]	NS	NS	NS	NS	NS	NS	NS	NS	NS	NS	NS
TR02	W312	29-Mar-21	17.3	22.3	NS	NS	NS	NS	NS	NS	NS	NS	NS	NS	NS
TR02	W313	05-Apr-21	17.1	22.5	NS	NS	NS	NS	NS	NS	NS	NS	NS	NS	NS
TR02	W314	12-Apr-21	15.8	23.1	NS	NS	NS	NS	NS	NS	NS	NS	NS	NS	NS
TR02	W315	19-Apr-21	14.7	22.9	NS	NS	NS	NS	NS	NS	NS	NS	NS	NS	NS
TR02	W316	26-Apr-21	15.5	23.1	NS	NS	NS	NS	NS	NS	NS	NS	NS	NS	NS
TR02	W317	03-May-21	15.2	23.8	NS	NS	NS	NS	NS	NS	NS	NS	NS	NS	NS
TR02	W318	10-May-21	15.2	23.7	NS[4]	NS[6]	9230	828	463	141	67.4	<50 J	860	80.5	79.2
TR02	W319	17-May-21	14.9	23.5	NS	NS	NS	NS	NS	NS	NS	NS	NS	NS	NS
TR02	W320	24-May-21	12.4	23.2	NS	NS	NS	NS	NS	NS	NS	NS	NS	NS	NS
TR02	W321	31-May-21	12.1	22.0	NS	NS	NS	NS	NS	NS	NS	NS	NS	NS	NS
TR02	W322	07-Jun-21	11.5	21.6	NS	NS	NS	NS	NS	NS	NS	NS	NS	NS	NS
TR02	W323	14-Jun-21	10.5	15.4	NS	NS	NS	NS	NS	NS	NS	NS	NS	NS	NS
TR02	W324	21-Jun-21	12.8	22.9[9]	NS	NS	NS	NS	NS	NS	NS	NS	NS	NS	NS
TR02	W325	28-Jun-21	22.0	21.5[9]	NS	NS	NS	NS	NS	NS	NS	NS	NS	NS	NS
TR02	W326	05-Jul-21	11.2	20.5[9]	NS	NS	NS	NS	NS	NS	NS	NS	NS	NS	NS
TR02	W327	12-Jul-21	8.6	21.7[9]	NS[4]	NS[6]	9950	759	318	88.1	62.8	<50 J	2350	<50 J	NS
TR02	W328	19-Jul-21	8.3	21.2[9]	NS	NS	NS	NS	NS	NS	NS	NS	NS	NS	<50 J
TR02	W329	26-Jul-21	14.5	17.5[9]	NS	NS	NS	NS	NS	NS	NS	NS	NS	NS	NS
TR02	W330	02-Aug-21	8.2	19.8[9]	NS	NS	NS	NS	NS	NS	NS	NS	NS	NS	NS
TR02	W331	09-Aug-21	6.5	20.8[9]	NS	NS	NS	NS	NS	NS	NS	NS	NS	NS	NS
TR02	W332	16-Aug-21	9.0	20.2[9]	NS	NS	NS	NS	NS	NS	NS	NS	NS	NS	NS
TR02	W333	23-Aug-21	14.5	24.4[9]	NS	NS	NS	NS	NS	NS	NS	NS	NS	NS	NS

NOTES:

Non-detects are reported as less than the laboratory Reporting Limit (RL) and estimated as zero for calculations and graphing (Colorado Department of Public Health and Environment Water Quality Control Commission 5 CCR 1002-34).

AC1EFF = Aeration Channel Effluent/Rock Drain Influent
AC2EFF = Aeration Cascade Effluent
BTEFF = Biotreatment Cell Effluent/Aeration Cascade Influent
C = Colonization
FDB = Flow Diversion Box (Settling Basin No. 1 Influent/Settling Basin No. 2 Influent)
Flow H = horizontal treatment train average flow rate
Flow V = vertical treatment train average flow rate
gpm = gallons per minute
HSSFWMP11 = Horizontal Sub Surface Flow Wetland Effluent/Aeration Channel Influent
J = Estimated result
J+ = Estimated result, high bias indicated
NA = not available
NS = not sampled
OU = operable unit
OXINF = Maelstrom Oxidizer Influent
*R = May 2020 total metals data removed due to sampling artifacts.
RDEFF = Rock Drain Effluent
R = rejected
RL = reporting limit
SB1EFF = Settling Basin No. 1 Effluent/Surface Flow Wetland Influent
SB2EFF = Settling Basin No. 2 Effluent/Biotreatment Cell Influent
SFWEFF = Surface Flow Wetland Effluent/Horizontal Sub Surface Flow Wetland Influent
SMP = Static Mixer Pool
TR** = Testing Phase Test Run
U = Evaluated to be undetected at the RL due to evidence of contamination
µg/L = microgram per liter
VWTT = Vertical Wetland Treatment Train
HWTT = Horizontal Wetland Treatment Train
W** = Week of Treatability Study Phase

[1] The interpolation method for calculating weekly flow totals for both the horizontal and vertical treatment trains was modified to improve precision.

[2] The Aeration Cascade in the VWTT was bypassed on different occasions between 27 OCT 2014 and 16 NOV 2014. The Aeration Cascade Effluent flow rate was used in the weekly flow calculations in monthly reports for the VWTT prior to DEC 2014. The flow rates for the period 27 OCT 2014 - 16 NOV 2014 (and all other weeks) are now calculated based on the Settling Basin No. 2 influent flow rates to better represent metals mass removal by the VWTT.

[3] Monitoring location AC2EFF was not sampled during W31 of phase TR02 because of Enhance Wetland Demonstration construction activities.

[4] As of 04 JAN 2016, monitoring location FDB will not be sampled since it is no longer representative of the HWTT and VWTT influent due to changes during the construction of the Enhanced Wetland Demonstration.

[5] Sample was collected at the monitoring location OXINF but labelled as SMP.

[6] As of 05 DEC 2016, monitoring location SMP will not be sampled since it is no longer representative of the HWTT and VWTT influent due to the installation of the Maelstrom Oxidizer.

[7] Interpolated flow data due to flow meter totalizing error.

[8] As of 22 JAN 2018, HSSFWMP11 sampling location replaced with AC1INF sampling location as detailed in *Letter to EPA Requesting Wetlands Sampling Changes* and approved by EPA January 24, 2018.

[9] FM-03 (VWTT influent) flow meter bypassed during solids settling pilot testing. FM-04 flow rates used in place of FM-03 during this time.

Table 1A. Iron (µg/L)

Enhanced Wetland Demonstration

St. Louis Tunnel Discharge Constructed Wetland Demonstration Treatability Study

Rico-Argentine Mine Site – Rico Tunnels, Operable Unit OU01

Phase	Week	Week of	FLOW EWD[1] (gpm)	SMP	OXINF	SB3EFF	MRCEFF	BT2EFF	AC3EFF
EWD-C	W00	23-Nov-15	876.9	5020	NA	1220	328	569	563
EWD-C	W01	30-Nov-15	706.1	5700	NA	1090	288	280	285
EWD-C	W02	07-Dec-15	590.9	NS	NA	NS	NS	NS	NS
EWD-C	W03	14-Dec-15	576.6	7130	NA	1890	413	132	124
EWD-C	W04	21-Dec-15	541.9	NS	NA	NS	NS	NS	NS
EWD-C	W05	28-Dec-15	535.8	NS	NA	NS	NS	NS	NS
EWD-O	W00	04-Jan-16	552.3	9930	NA	1740	251	67	60.9
EWD-O	W01	11-Jan-16	557.3	NS	NA	NS	NS	NS	NS
EWD-O	W02	18-Jan-16	555.4	NS	NA	NS	NS	NS	NS
EWD-O	W03	25-Jan-16	553.5	NS	NA	NS	NS	NS	NS
EWD-O	W04	01-Feb-16	574.3	9870	NA	1560	161	<50	<50
EWD-O	W05	08-Feb-16	535.6	NS	NA	NS	NS	NS	NS
EWD-O	W06	15-Feb-16	537.8	NS	NA	NS	NS	NS	NS
EWD-O	W07	22-Feb-16	540.3	NS	NA	NS	NS	NS	NS
EWD-O	W08	29-Feb-16	543.7	NS	NA	NS	NS	NS	NS
EWD-O	W09	07-Mar-16	542.1	9480	NA	1770	193	<50	<50
EWD-O	W10	14-Mar-16	536.8	NS	NA	NS	NS	NS	NS
EWD-O	W11	21-Mar-16	552.0	NS	NA	NS	NS	NS	NS
EWD-O	W12	28-Mar-16	553.4	NS	NA	NS	NS	NS	NS
EWD-O	W13	04-Apr-16	526.7	30500	NA	1720	152	<50	<50
EWD-O	W14	11-Apr-16	542.6	NS	NA	NS	NS	NS	NS
EWD-O	W15	18-Apr-16	476.2	NS	NA	NS	NS	NS	NS
EWD-O	W16	25-Apr-16	453.6	NS	NA	NS	NS	NS	NS
EWD-O	W17	02-May-16	537.7	9970	NA	1810	126	62.1	60.3
EWD-O	W18	09-May-16	557.2	NS	NA	NS	NS	NS	NS
EWD-O	W19	16-May-16	578.8	NS	NA	NS	NS	NS	NS
EWD-O	W20	23-May-16	546.6	4830	NA	2050	88.6	243	186
EWD-O	W21	30-May-16	524.5	NS	NA	NS	NS	NS	NS
EWD-O	W22	06-Jun-16	520.2	2250	NA	607	<50	100	97.8
EWD-O	W23	13-Jun-16	531.3	NS	NA	NS	NS	NS	NS
EWD-O	W24	20-Jun-16	468.5	NS	NA	NS	NS	NS	NS
EWD-O	W25	27-Jun-16	255.3	NS	NA	NS	NS	NS	NS
EWD-O	W26	04-Jul-16	540.3	5300	NA	1760	133	85.4	79.1
EWD-O	W27	11-Jul-16	536.0	NS	NA	NS	NS	NS	NS
EWD-O	W28	18-Jul-16	555.2	NS	NA	NS	NS	NS	NS
EWD-O	W29	25-Jul-16	125.5	NS	NA	NS	NS	NS	NS
EWD-O	W30	01-Aug-16	182.1	NS	NA	NS	NS	NS	NS
EWD-O	W31	08-Aug-16	436.4	50500	NA	1940	128	66.9	<50
EWD-O	W32	15-Aug-16	551.3	NS	NA	NS	NS	NS	NS
EWD-O	W33	22-Aug-16	244.2	NS	NA	NS	NS	NS	NS
EWD-O	W34	29-Aug-16	520.8	NS	NA	NS	NS	NS	NS
EWD-O	W35	05-Sep-16	553.5	NS	NA	NS	NS	NS	NS
EWD-O	W36	12-Sep-16	543.0	19800	NA	2420	290	58.5	52.8
EWD-O	W37	19-Sep-16	535.3	NS	NA	NS	NS	NS	NS
EWD-O	W38	26-Sep-16	362.8	NS	NA	NS	NS	NS	NS
EWD-O	W39	03-Oct-16	506.9	13900	NA	2460	288	66	73.9
EWD-O	W40	10-Oct-16	226.4	NS	NA	NS	NS	NS	NS
EWD-O	W41	17-Oct-16	390.9	NS	NA	NS	NS	NS	NS
EWD-O	W42	24-Oct-16	221.6	NS	NA	NS	NS	NS	NS
EWD-O	W43	31-Oct-16	365.9	NS	NA	NS	NS	NS	NS
EWD-O	W44	07-Nov-16	551.5	9390[2]	NA	1620	218	54.9	51.8
EWD-O	W45	14-Nov-16	566.5	NS	NA	NS	NS	NS	NS
EWD-O	W46	21-Nov-16	530.7	NS	NA	NS	NS	NS	NS
EWD-O	W47	28-Nov-16	528.1	NS	NA	NS	NS	NS	NS
EWD-O	W48	05-Dec-16	528.5	NS[3]	8620	1440	168	59.9	<50

Table 1A. Iron (µg/L)

Enhanced Wetland Demonstration

St. Louis Tunnel Discharge Constructed Wetland Demonstration Treatability Study

Rico-Argentine Mine Site – Rico Tunnels, Operable Unit OU01

Phase	Week	Week of	FLOW EWD[1] (gpm)	SMP	OXINF	SB3EFF	MRCEFF	BT2EFF	AC3EFF
EWD-O	W49	12-Dec-16	541.1	NS	NS	NS	NS	NS	NS
EWD-O	W50	19-Dec-16	534.4	NS	NS	NS	NS	NS	NS
EWD-O	W51	26-Dec-16	525.5	NS	NS	NS	NS	NS	NS
EWD-O	W52	02-Jan-17	529.4	NS	NS	NS	NS	NS	NS
EWD-O	W53	09-Jan-17	530.5	NS	NS	NS	NS	NS	NS
EWD-O	W54	16-Jan-17	488.2	NS[3]	10000	1530	245	89.4	64.5
EWD-O	W55	23-Jan-17	491.6	NS	NS	NS	NS	NS	NS
EWD-O	W56	30-Jan-17	489.8	NS	NS	NS	NS	NS	NS
EWD-O	W57	06-Feb-17	498.1	NS[3]	8700 J	1850	1950	89.8	86.0
EWD-O	W58	13-Feb-17	505.9	NS	NS	NS	NS	NS	NS
EWD-O	W59	20-Feb-17	517.4	NS	NS	NS	NS	NS	NS
EWD-O	W60	27-Feb-17	551.5	NS	NS	NS	NS	NS	NS
EWD-O	W61	06-Mar-17	512.0	NS[3]	7920	1620	236	80.5	68.2
EWD-O	W62	13-Mar-17	540.3	NS	NS	NS	NS	NS	NS
EWD-O	W63	20-Mar-17	568.8	NS	NS	NS	NS	NS	NS
EWD-O	W64	27-Mar-17	547.8	NS	NS	NS	NS	NS	NS
EWD-O	W65	03-Apr-17	557.8	NS[3]	7300	2000	1500	62.9	53.5
EWD-O	W66	10-Apr-17	581.4	NS	NS	NS	NS	NS	NS
EWD-O	W67	17-Apr-17	563.3	NS	NS	NS	NS	NS	NS
EWD-O	W68	24-Apr-17	540.5	NS	NS	NS	NS	NS	NS
EWD-O	W69	01-May-17	547.5	NS[3]	6300	176	<50	61.3 J+	91.1 J+
EWD-O	W70	08-May-17	566.4	NS	NS	NS	NS	NS	NS
EWD-O	W71	15-May-17	559.4	NS[3]	9100	1430	864	259	228
EWD-O	W72	22-May-17	542.0	NS	NS	NS	NS	NS	NS
EWD-O	W73	29-May-17	551.7	NS	NS	NS	NS	NS	NS
EWD-O	W74	05-Jun-17	544.8	NS[3]	18300	4340	2260	480	250
EWD-O	W75	12-Jun-17	491.2	NS	NS	NS	NS	NS	NS
EWD-O	W76	19-Jun-17	472.5	NS	NS	NS	NS	NS	NS
EWD-O	W77	26-Jun-17	492.4	NS[3]	26600	5140	3920	288	239
EWD-O	W78	03-Jul-17	529.2	NS	NS	NS	NS	NS	NS
EWD-O	W79	10-Jul-17	553.9	NS[3]	22800	2890	1060	112	143
EWD-O	W80	17-Jul-17	558.2	NS	NS	NS	NS	NS	NS
EWD-O	W81	24-Jul-17	540.3	NS	NS	NS	NS	NS	NS
EWD-O	W82	31-Jul-17	515.5	NS[3]	14300	2740	1100	91.9	69.5
EWD-O	W83	07-Aug-17	472.6	NS	NS	NS	NS	NS	NS
EWD-O	W84	14-Aug-17	199.2	NS	NS	NS	NS	NS	NS
EWD-O	W85	21-Aug-17	262.5	NS	NS	NS	NS	NS	NS
EWD-O	W86	28-Aug-17	407.8	NS	NS	NS	NS	NS	NS
EWD-O	W87	04-Sep-17	364.5	NS	NS	NS	NS	NS	NS
EWD-O	W88	11-Sep-17	529.1	NS	NS	NS	NS	NS	NS
EWD-O	W89	18-Sep-17	418.0	NS	NS	NS	NS	NS	NS
EWD-O	W90	25-Sep-17	52.4	NS	NS	NS	NS	NS	NS
EWD-O	W91	02-Oct-17	173.5	NS	NS	NS	NS	NS	NS
EWD-O	W92	09-Oct-17	340.1	NS	NS	NS	NS	NS	NS
EWD-O	W93	16-Oct-17	500.8	NS[3]	11300	2040	270	167	84.2
EWD-O	W94	23-Oct-17	238.6	NS	NS	NS	NS	NS	NS
EWD-O	W95	30-Oct-17	497.8	NS	NS	NS	NS	NS	NS
EWD-O	W96	06-Nov-17	426.2	NS[3]	11300	2190	408	181	68.5
EWD-O	W97	13-Nov-17	500.0	NS	NS	NS	NS	NS	NS
EWD-O	W98	20-Nov-17	506.7	NS	NS	NS	NS	NS	NS
EWD-O	W99	27-Nov-17	467.1	NS	NS	NS	NS	NS	NS
EWD-O	W100	04-Dec-17	520.2	NS[3]	7720	2430	380	86.5	<50
EWD-O	W101	11-Dec-17	531.1	NS	NS	NS	NS	NS	NS
EWD-O	W102	18-Dec-17	522.6	NS	NS	NS	NS	NS	NS
EWD-O	W103	25-Dec-17	507.3	NS	NS	NS	NS	NS	NS

Table 1A. Iron (µg/L)

Enhanced Wetland Demonstration

St. Louis Tunnel Discharge Constructed Wetland Demonstration Treatability Study

Rico-Argentine Mine Site – Rico Tunnels, Operable Unit OU01

Phase	Week	Week of	FLOW EWD[1] (gpm)	SMP	OXINF	SB3EFF	MRCEFF	BT2EFF	AC3EFF
EWD-O	W104	01-Jan-18	497.3	NS	NS	NS	NS	NS	NS
EWD-O	W105	08-Jan-18	492.3	NS[3]	7330	2000	322	96.7	58.2
EWD-O	W106	15-Jan-18	504.0	NS	NS	NS	NS	NS	NS
EWD-O	W107	22-Jan-18	525.7	NS	NS	NS	NS	NS	NS
EWD-O	W108	29-Jan-18	529.5	NS	NS	NS	NS	NS	NS
EWD-O	W109	05-Feb-18	522.1	NS	NS	NS	NS	NS	NS
EWD-O	W110	12-Feb-18	517.5	NS	NS	NS	NS	NS	NS
EWD-O	W111	19-Feb-18	513.0	NS	NS	NS	NS	NS	NS
EWD-O	W112	26-Feb-18	479.5	NS	NS	NS	NS	NS	NS
EWD-O	W113	05-Mar-18	462.4	NS[3]	10100	2000	2010	77.6	52.9
EWD-O	W114	12-Mar-18	456.4	NS	NS	NS	NS	NS	NS
EWD-O	W115	19-Mar-18	433.8	NS	NS	NS	NS	NS	NS
EWD-O	W116	26-Mar-18	456.0	NS	NS	NS	NS	NS	NS
EWD-O	W117	02-Apr-18	487.1	NS	NS	NS	NS	NS	NS
EWD-O	W118	09-Apr-18	469.5	NS	NS	NS	NS	NS	NS
EWD-O	W119	16-Apr-18	457.7	NS	NS	NS	NS	NS	NS
EWD-O	W120	23-Apr-18	449.6	NS	NS	NS	NS	NS	NS
EWD-O	W121	30-Apr-18	446.4	NS	NS	NS	NS	NS	NS
EWD-O	W122	07-May-18	443.2	NS	NS	NS	NS	NS	NS
EWD-O	W123	14-May-18	440.0	NS	NS	NS	NS	NS	NS
EWD-O	W124	21-May-18	436.7	NS[3]	10700	1650	1030	<50	<50
EWD-O	W125	28-May-18	436.2	NS	NS	NS	NS	NS	NS
EWD-O	W126	04-Jun-18	441.6	NS	NS	NS	NS	NS	NS
EWD-O	W127	11-Jun-18	318.3	NS	NS	NS	NS	NS	NS
EWD-O	W128	18-Jun-18	458.4	NS	NS	NS	NS	NS	NS
EWD-O	W129	25-Jun-18	461.6	NS	NS	NS	NS	NS	NS
EWD-O	W130	02-Jul-18	463.2	NS	NS	NS	NS	NS	NS
EWD-O	W131	09-Jul-18	463.5	NS	NS	NS	NS	NS	NS
EWD-O	W132	16-Jul-18	460.2	NS[3]	11500	1970	67.1	<50	151
EWD-O	W133	23-Jul-18	460.2	NS	NS	NS	NS	NS	NS
EWD-O	W134	30-Jul-18	439.9	NS	NS	NS	NS	NS	NS
EWD-O	W135	06-Aug-18	433.1	NS	NS	NS	NS	NS	NS
EWD-O	W136	13-Aug-18	415.5	NS	NS	NS	NS	NS	NS
EWD-O	W137	20-Aug-18	426.5	NS	NS	NS	NS	NS	NS
EWD-O	W138	27-Aug-18	414.8	NS	NS	NS	NS	NS	NS
EWD-O	W139	03-Sep-18	422.0	NS	NS	NS	NS	NS	NS
EWD-O	W140	10-Sep-18	408.7	NS[3]	9730	1650	443	62.6	50.7
EWD-O	W141	17-Sep-18	406.5	NS	NS	NS	NS	NS	NS
EWD-O	W142	24-Sep-18	400.5	NS	NS	NS	NS	NS	NS
EWD-O	W143	01-Oct-18	408.3	NS	NS	NS	NS	NS	NS
EWD-O	W144	08-Oct-18	175.1	NS	NS	NS	NS	NS	NS
EWD-O	W145	15-Oct-18	296.1	NS	NS	NS	NS	NS	NS
EWD-O	W146	22-Oct-18	331.2	NS	NS	NS	NS	NS	NS
EWD-O	W147	29-Oct-18	216.0	NS	NS	NS	NS	NS	NS
EWD-O	W148	05-Nov-18	364.1	NS	NS	NS	NS	NS	NS
EWD-O	W149	12-Nov-18	368.8	NS[3]	5830	1400	66.6	205	57.1
EWD-O	W150	19-Nov-18	365.4	NS	NS	NS	NS	NS	NS
EWD-O	W151	26-Nov-18	373.9	NS	NS	NS	NS	NS	NS
EWD-O	W152	03-Dec-18	374.0	NS	NS	NS	NS	NS	NS
EWD-O	W153	10-Dec-18	373.9	NS	NS	NS	NS	NS	NS
EWD-O	W154	17-Dec-18	371.6	NS	NS	NS	NS	NS	NS
EWD-O	W155	24-Dec-18	370.4	NS	NS	NS	NS	NS	NS
EWD-O	W156	31-Dec-18	374.4	NS	NS	NS	NS	NS	NS
EWD-O	W157	07-Jan-19	371.7	NS	NS	NS	NS	NS	NS
EWD-O	W158	14-Jan-19	377.2	NS[3]	8210	1640	400	86.7	56

Table 1A. Iron (µg/L)

Enhanced Wetland Demonstration

St. Louis Tunnel Discharge Constructed Wetland Demonstration Treatability Study

Rico-Argentine Mine Site – Rico Tunnels, Operable Unit OU01

Phase	Week	Week of	FLOW EWD[1] (gpm)	SMP	OXINF	SB3EFF	MRCEFF	BT2EFF	AC3EFF
EWD-O	W159	21-Jan-19	375.1	NS	NS	NS	NS	NS	NS
EWD-O	W160	28-Jan-19	370.9	NS	NS	NS	NS	NS	NS
EWD-O	W161	04-Feb-19	375.8	NS	NS	NS	NS	NS	NS
EWD-O	W162	11-Feb-19	376.8	NS	NS	NS	NS	NS	NS
EWD-O	W163	18-Feb-19	369.7	NS	NS	NS	NS	NS	NS
EWD-O	W164	25-Feb-19	371.6	NS	NS	NS	NS	NS	NS
EWD-O	W165	04-Mar-19	373.9	NS	NS	NS	NS	NS	NS
EWD-O	W166	11-Mar-19	372.8	NS	NS	NS	NS	NS	NS
EWD-O	W167	18-Mar-19	359.8	NS[3]	11300	1820	769	114 J+	70.4 J+
EWD-O	W168	25-Mar-19	364.1	NS	NS	NS	NS	NS	NS
EWD-O	W169	01-Apr-19	390.6	NS	NS	NS	NS	NS	NS
EWD-O	W170	08-Apr-19	427.0	NS	NS	NS	NS	NS	NS
EWD-O	W171	15-Apr-19	470.0	NS	NS	NS	NS	NS	NS
EWD-O	W172	22-Apr-19	524.9	NS	NS	NS	NS	NS	NS
EWD-O	W173	29-Apr-19	466.4	NS	NS	NS	NS	NS	NS
EWD-O	W174	06-May-19	449.7	NS	NS	NS	NS	NS	NS
EWD-O	W175	13-May-19	377.0	NS	NS	NS	NS	NS	NS
EWD-O	W176	20-May-19	522.6	NS	NS	NS	NS	NS	NS
EWD-O	W177	27-May-19	621.4	NS[3]	14500	2330	1620	409	288
EWD-O	W178	03-Jun-19	551.7	NS[3]	15500	NS	NS	NS	400
EWD-O	W179	10-Jun-19	508.8	NS[3]	15600	4850	2210	2150	847
EWD-O	W180	17-Jun-19	256.9	NS	NS	NS	NS	NS	NS
EWD-O	W181	24-Jun-19	427.7	NS[3]	30300	NS	NS	NS	NS
EWD-O	W182	01-Jul-19	512.8	NS	NS	NS	NS	NS	NS
EWD-O	W183	08-Jul-19	539.5	NS	NS	NS	NS	NS	NS
EWD-O	W184	15-Jul-19	544.1	NS[3]	20500	4270	2080	524	748
EWD-O	W185	22-Jul-19	553.2	NS	NS	NS	NS	NS	NS
EWD-O	W186	29-Jul-19	599.4	NS	NS	NS	NS	NS	NS
EWD-O	W187	05-Aug-19	602.3	NS	NS	NS	NS	NS	NS
EWD-O	W188	12-Aug-19	603.0	NS	NS	NS	NS	NS	NS
EWD-O	W189	19-Aug-19	626.2	NS	NS	NS	NS	NS	NS
EWD-O	W190	26-Aug-19	609.7	NS	NS	NS	NS	NS	NS
EWD-O	W191	02-Sep-19	520.6	NS	NS	NS	NS	NS	NS
EWD-O	W192	09-Sep-19	544.4	NS	NS	NS	NS	NS	NS
EWD-O	W193	16-Sep-19	558.7	NS[3]	12900	2660	1170	81.5	103
EWD-O	W194	23-Sep-19	552.1	NS	NS	NS	NS	NS	NS
EWD-O	W195	30-Sep-19	563.9	NS	NS	NS	NS	NS	NS
EWD-O	W196	07-Oct-19	611.7	NS	NS	NS	NS	NS	NS
EWD-O	W197	14-Oct-19	309.0	NS	NS	NS	NS	NS	NS
EWD-O	W198	21-Oct-19	635.6	NS	NS	NS	NS	NS	NS
EWD-O	W199	28-Oct-19	632.6	NS	NS	NS	NS	NS	NS
EWD-O	W200	04-Nov-19	628.2	NS	NS	NS	NS	NS	NS
EWD-O	W201	11-Nov-19	626.0	NS[3]	13000	2190	1060	128	63.5
EWD-O	W202	18-Nov-19	627.5	NS	NS	NS	NS	NS	NS
EWD-O	W203	25-Nov-19	598.2	NS	NS	NS	NS	NS	NS
EWD-O	W204	02-Dec-19	594.0	NS	NS	NS	NS	NS	NS
EWD-O	W205	09-Dec-19	600.7	NS	NS	NS	NS	NS	NS
EWD-O	W206	16-Dec-19	584.5	NS	NS	NS	NS	NS	NS
EWD-O	W207	23-Dec-19	584.5	NS	NS	NS	NS	NS	NS
EWD-O	W208	30-Dec-19	567.4	NS	NS	NS	NS	NS	NS
EWD-O	W209	06-Jan-20	557.7	NS[3]	11600	1680	883	<50	<50
EWD-O	W210	13-Jan-20	555.5	NS	NS	NS	NS	NS	NS
EWD-O	W211	20-Jan-20	547.7	NS	NS	NS	NS	NS	NS
EWD-O	W212	27-Jan-20	538.2	NS	NS	NS	NS	NS	NS
EWD-O	W213	03-Feb-20	530.6	NS	NS	NS	NS	NS	NS

Table 1A. Iron (µg/L)

Enhanced Wetland Demonstration

St. Louis Tunnel Discharge Constructed Wetland Demonstration Treatability Study

Rico-Argentine Mine Site – Rico Tunnels, Operable Unit OU01

Phase	Week	Week of	FLOW EWD[1] (gpm)	SMP	OXINF	SB3EFF	MRCEFF	BT2EFF	AC3EFF
EWD-O	W214	10-Feb-20	518.1	NS	NS	NS	NS	NS	NS
EWD-O	W215	17-Feb-20	529.7	NS	NS	NS	NS	NS	NS
EWD-O	W216	24-Feb-20	522.5	NS	NS	NS	NS	NS	NS
EWD-O	W217	02-Mar-20	518.8	NS[3]	12600	1640	983	56.9 J+	<50
EWD-O	W218	09-Mar-20	520.9	NS	NS	NS	NS	NS	NS
EWD-O	W219	16-Mar-20	516.0	NS	NS	NS	NS	NS	NS
EWD-O	W220	23-Mar-20	499.0	NS	NS	NS	NS	NS	NS
EWD-O	W221	30-Mar-20	494.5	NS	NS	NS	NS	NS	NS
EWD-O	W222	06-Apr-20	496.7	NS	NS	NS	NS	NS	NS
EWD-O	W223	13-Apr-20	493.7	NS	NS	NS	NS	NS	NS
EWD-O	W224	20-Apr-20	487.4	NS	NS	NS	NS	NS	NS
EWD-O	W225	27-Apr-20	484.5	NS	NS	NS	NS	NS	NS
EWD-O	W226	04-May-20	479.0	NS	NS	NS	NS	NS	NS
EWD-O	W227	11-May-20	489.1	NS[3]	NS	7830	8780	101	215
EWD-O	W228	18-May-20	172.5	NS[3]	*R	NS	NS	NS	NS
EWD-O	W229	25-May-20	500.7	NS	NS	NS	NS	NS	NS
EWD-O	W230	01-Jun-20	517.9	NS	NS	NS	NS	NS	NS
EWD-O	W231	08-Jun-20	519.0	NS	NS	NS	NS	NS	NS
EWD-O	W232	15-Jun-20	524.8	NS	NS	NS	NS	NS	NS
EWD-O	W233	22-Jun-20	544.7	NS	NS	NS	NS	NS	NS
EWD-O	W234	29-Jun-20	564.8	NS	NS	NS	NS	NS	NS
EWD-O	W235	06-Jul-20	555.4	NS[3]	13200	1620	613	56.3	341
EWD-O	W236	13-Jul-20	532.0	NS	NS	NS	NS	NS	NS
EWD-O	W237	20-Jul-20	548.8	NS	NS	NS	NS	NS	NS
EWD-O	W238	27-Jul-20	545.2	NS	NS	NS	NS	NS	NS
EWD-O	W239	03-Aug-20	533.1	NS[3]	13300	NS	NS	NS	NS
EWD-O	W240	10-Aug-20	536.7	NS	NS	NS	NS	NS	NS
EWD-O	W241	17-Aug-20	540.2	NS	NS	NS	NS	NS	NS
EWD-O	W242	24-Aug-20	555.2	NS	NS	NS	NS	NS	NS
EWD-O	W243	31-Aug-20	537.4	NS	NS	NS	NS	NS	NS
EWD-O	W244	07-Sep-20	549.0	NS	NS	NS	NS	NS	NS
EWD-O	W245	14-Sep-20	543.8	NS[3]	12100	1430	902	68.8	137
EWD-O	W246	21-Sep-20	545.0	NS	NS	NS	NS	NS	NS
EWD-O	W247	28-Sep-20	539.1	NS	NS	NS	NS	NS	NS
EWD-O	W248	05-Oct-20	537.5	NS	NS	NS	NS	NS	NS
EWD-O	W249	12-Oct-20	532.6	NS	NS	NS	NS	NS	NS
EWD-O	W250	19-Oct-20	498.4	NS	NS	NS	NS	NS	NS
EWD-O	W251	26-Oct-20	267.5	NS	NS	NS	NS	NS	NS
EWD-O	W252	02-Nov-20	486.8	NS	NS	NS	NS	NS	NS
EWD-O	W253	09-Nov-20	498.8	NS[3]	9980	1080	274	NS	89.4
EWD-O	W254	16-Nov-20	495.1	NS[3]	NS	NS	NS	129	75.2
EWD-O	W255	23-Nov-20	488.7	NS	NS	NS	NS	NS	NS
EWD-O	W256	30-Nov-20	495.2	NS	NS	NS	NS	NS	NS
EWD-O	W257	07-Dec-20	487.8	NS[3]	NS	NS	NS	NS	55.1
EWD-O	W258	14-Dec-20	464.7	NS[3]	NS	NS	NS	NS	<50 J
EWD-O	W259	21-Dec-20	454.1	NS	NS	NS	NS	NS	NS
EWD-O	W260	28-Dec-20	426.7	NS	NS	NS	NS	NS	NS
EWD-O	W261	04-Jan-21	451.8	NS	NS	NS	NS	NS	NS
EWD-O	W262	11-Jan-21	434.0	NS[3]	10800	1010	339	135	63.1
EWD-O	W263	18-Jan-21	435.1	NS	NS	NS	NS	NS	NS
EWD-O	W264	25-Jan-21	434.8	NS	NS	NS	NS	NS	NS
EWD-O	W265	01-Feb-21	429.6	NS	NS	NS	NS	NS	NS
EWD-O	W266	08-Feb-21	428.4	NS	NS	NS	NS	NS	NS
EWD-O	W267	15-Feb-21	424.2	NS	NS	NS	NS	NS	NS
EWD-O	W268	22-Feb-21	418.7	NS	NS	NS	NS	NS	NS

Table 1A. Iron (µg/L)

Enhanced Wetland Demonstration

St. Louis Tunnel Discharge Constructed Wetland Demonstration Treatability Study

Rico-Argentine Mine Site – Rico Tunnels, Operable Unit OU01

Phase	Week	Week of	FLOW EWD[1] (gpm)	SMP	OXINF	SB3EFF	MRCEFF	BT2EFF	AC3EFF
EWD-O	W269	01-Mar-21	408.6	NS	NS	NS	NS	NS	NS
EWD-O	W270	08-Mar-21	413.6	NS[3]	9840	872	363	107	<50 J
EWD-O	W271	15-Mar-21	412.9	NS	NS	NS	NS	NS	NS
EWD-O	W272	22-Mar-21	410.4	NS	NS	NS	NS	NS	NS
EWD-O	W273	29-Mar-21	407.4	NS	NS	NS	NS	NS	NS
EWD-O	W274	05-Apr-21	408.6	NS	NS	NS	NS	NS	NS
EWD-O	W275	12-Apr-21	405.3	NS	NS	NS	NS	NS	NS
EWD-O	W276	19-Apr-21	413.5	NS	NS	NS	NS	NS	NS
EWD-O	W277	26-Apr-21	415.5	NS	NS	NS	NS	NS	NS
EWD-O	W278	03-May-21	417.2	NS	NS	NS	NS	NS	NS
EWD-O	W279	10-May-21	412.2	NS[3]	9230	854	421	66.4	147
EWD-O	W280	17-May-21	424.7	NS	NS	NS	NS	NS	NS
EWD-O	W281	24-May-21	409.3	NS	NS	NS	NS	NS	NS
EWD-O	W282	31-May-21	425.6	NS	NS	NS	NS	NS	NS
EWD-O	W283	07-Jun-21	394.6	NS	NS	NS	NS	NS	NS
EWD-O	W284	14-Jun-21	558.9	NS	NS	NS	NS	NS	NS
EWD-O	W285	21-Jun-21	464.5	NS	NS	NS	NS	NS	NS
EWD-O	W286	28-Jun-21	484.8	NS	NS	NS	NS	NS	NS
EWD-O	W287	05-Jul-21	480.3	NS	NS	NS	NS	NS	NS
EWD-O	W288	12-Jul-21	481.3	NS[3]	9950	998	477	<50 J, B	NS
EWD-O	W289	19-Jul-21	490.7	NS	NS	NS	NS	NS	71.3
EWD-O	W290	26-Jul-21	505.4	NS	NS	NS	NS	NS	NS
EWD-O	W291	02-Aug-21	491.5	NS	NS	NS	NS	NS	NS
EWD-O	W292	09-Aug-21	492.4	NS	NS	NS	NS	NS	NS
EWD-O	W293	16-Aug-21	507.1	NS	NS	NS	NS	NS	NS
EWD-O	W294	23-Aug-21	492.0	NS	NS	NS	NS	NS	NS

NOTES:

Non-detects are reported as less than the laboratory Reporting Limit (RL) and estimated as zero for calculations and graphing (Colorado Department of Public Health and Environment Water Quality Control Commission 5 CCR 1002-34).

AC3EFF = EWD Aeration Cascade effluent monitoring location
BT2EFF = EWD Biotreatment Cell effluent monitoring location
EWD = Enhanced Wetland Demonstration
EWD-C = EWD Colonization Phase
EWD-O = EWD Operation Phase
Flow EWD = EWD average flow rate
gpm = gallons per minute
J = Estimated result
J+ = Estimated result, high bias indicated
MRCEFF = EWD Manganese Removal Cell effluent monitoring location
NA = not available
NS = not sampled
OU = operable unit
OXINF = Maelstrom Oxidizer Influent
*R = May 2020 total metals data removed due to sampling artifacts.
RL = reporting limit
SB3EFF = EWD Settling Basin effluent monitoring location
SMP = Static Mixer Pool
W** = Week of Treatability Study Phase
µg/L = microgram per liter

[1] The EWD flow rate is estimated based on the system's effluent average flow rate. Some flow rate data was interpolated as a method of handling flow monitor error readings.

[2] Sample was collected at the monitoring location OXINF but labelled as SMP.

[3] As of 05 DEC 2016, monitoring location SMP will not be sampled since it is no longer representative of the EWD influent due to the installation of the Maelstrom Oxidizer.

Table 2. Iron, Dissolved (µg/L)
Horizontal and Vertical Wetland Treatment Trains
St. Louis Tunnel Discharge Constructed Wetland Demonstration Treatability Study
Rico-Argentine Mine Site – Rico Tunnels, Operable Unit OU01

Phase	Week	Week of	FLOW H[1] (gpm)	FLOW V[1,2] (gpm)	FDB	SMP	OXINF	SB1EFF	SFWEFF	HSSFWMP11[5]	AC1EFF	RDEFF	SB2EFF	BTEFF	AC2EFF
C	W00	15-Sep-14	25.8	33.8	772	NA	NA	56.4	<50	80.7	50.8	76.2	101	213	174
C	W01	22-Sep-14	30.7	44.5	723	NA	NA	<50	182	56	<50	<50	96.2	172	128
C	W02	29-Sep-14	29.5	41.3	1320	NA	NA	140	<50	74.1	<50	<50	166	189	147
C	W03	06-Oct-14	30.2	35.1	625	NA	NA	120	<50	79.8	<50	53.3	360	147	86.2
C	W04	13-Oct-14	26.8	35.7	339	NA	NA	58.2	<50	77	52.8	66.1	67	135	89.4
C	W05	20-Oct-14	29.2	35.9	575	NA	NA	96	<50	78.9	103	195	72.8	128	106
C	W06	27-Oct-14	27.7	43.2	1930	NA	NA	252	64.6	123	113	847	R	140	113
C	W07	03-Nov-14	28.8	32.0	483	NA	NA	113	59.9	122	80.5	148	66.4	143	106
C	W08	10-Nov-14	27.9	29.8	2290	NA	NA	329	67.6	126	64.4	79.8	147	134	90
C	W09	17-Nov-14	27.9	29.2	1140	NA	NA	152	54.6	101	79.2	111	154	215	188
C	W10	24-Nov-14	27.0	29.2	3480	NA	NA	167	73.4	85.4	168	<50	119	194	163
C	W11	01-Dec-14	25.9	28.5	NS	NA	NA	NS	NS	NS	NS	NS	NS	NS	NS
C	W12	08-Dec-14	25.5	27.8	5510	NA	NA	1470	1360	130	454	<50	1330	167	161
C	W13	15-Dec-14	25.1	26.2	NS	NA	NA	NS	NS	NS	NS	NS	NS	NS	NS
C	W14	22-Dec-14	24.1	25.4	NS	NA	NA	NS	NS	NS	NS	NS	NS	NS	NS
C	W15	29-Dec-14	23.3	24.5	NS	NA	NA	NS	NS	NS	NS	NS	NS	NS	NS
TR01	W00	05-Jan-15	22.7	25.7	1060	NA	NA	82.9	813	91.7	92	<50	<50	113	148
TR01	W01	12-Jan-15	21.6	27.3	NS	NA	NA	NS	NS	NS	NS	NS	NS	NS	NS
TR01	W02	19-Jan-15	20.4	25.9	2050	NA	NA	60.4	<50	103	86.9	<50	<50	102	95.6
TR01	W03	26-Jan-15	21.9	30.8	NS	NA	NA	NS	NS	NS	NS	NS	NS	NS	NS
TR01	W04	02-Feb-15	27.0	32.0	2260	NA	NA	<50	320	126	115	<50	202	164	148
TR01	W05	09-Feb-15	27.8	30.3	NS	NA	NA	NS	NS	NS	NS	NS	NS	NS	NS
TR01	W06	16-Feb-15	28.7	29.4	2580	NA	NA	314	<50	120	163	<50	97.9	141	124
TR01	W07	23-Feb-15	28.7	25.2	NS	NA	NA	NS	NS	NS	NS	NS	NS	NS	NS
TR01	W08	02-Mar-15	28.2	24.9	NS	NA	NA	NS	NS	NS	NS	NS	NS	NS	NS
TR01	W09	09-Mar-15	29.3	28.1	1600	NA	NA	<50	<50	121	100	<50	<50	130	118
TR01	W10	16-Mar-15	29.5	29.7	NS	NA	NA	NS	NS	NS	NS	NS	NS	NS	NS
TR01	W11	23-Mar-15	34.9	36.4	2290	NA	NA	173	52.9	133	182	<50	99.2	168	289
TR01	W12	30-Mar-15	34.4	38.5	NS	NA	NA	NS	NS	NS	NS	NS	NS	NS	NS
TR02	W00	06-Apr-15	32.3	36	2610	NA	NA	194	<50	82.3	101	<50	85.2	192	187
TR02	W01	13-Apr-15	38	39.8	NS	NA	NA	NS	NS	NS	NS	NS	NS	NS	NS
TR02	W02	20-Apr-15	36.7	39.3	2810	NA	NA	240	<50	141	1100	59.9	2200	226	213
TR02	W03	27-Apr-15	36.1	39.3	NS	NA	NA	NS	NS	NS	NS	NS	NS	NS	NS
TR02	W04	04-May-15	35.2	39.1	2220	NA	NA	292	1370	111	114	52.2	956	197	179
TR02	W05	11-May-15	33.4	37.8	NS	NA	NA	NS	NS	NS	NS	NS	NS	NS	NS
TR02	W06	18-May-15	32.0	36.6	1440	NA	NA	363	854	169	150	<50	235	470	436
TR02	W07	25-May-16	31.9	36.2	NS	NA	NA	NS	NS	NS	NS	NS	NS	NS	NS
TR02	W08	01-Jun-15	31.3	35.7	NS	NA	NA	NS	NS	NS	NS	NS	NS	NS	NS
TR02	W09	08-Jun-15	30.9	35.3	1510	NA	NA	612	479	<50	447	<50	1790	1030	794
TR02	W10	15-Jun-15	30.8	35.6	NS	NA	NA	NS	NS	NS	NS	NS	NS	NS	NS
TR02	W11	22-Jun-15	30.9	35.7	544	NA	NA	213	133	366	246	<50	92	580	371
TR02	W12	29-Jun-15	30.3	35.5	NS	NA	NA	NS	NS	NS	NS	NS	NS	NS	NS
TR02	W13	06-Jul-15	30.0	35.4	389	NA	NA	94	348	<50	204	<50	<50	306	300
TR02	W14	13-Jul-15	30.4	35.7	NS	NA	NA	NS	NS	NS	NS	NS	NS	NS	NS
TR02	W15	20-Jul-15	30.5	35.7	NS	NA	NA	NS	NS	NS	NS	NS	NS	NS	NS
TR02	W16	27-Jul-15	28.6	33.7	206	NA	NA	366	52.2	50.5	163	<50	<50	173	181
TR02	W17	03-Aug-15	28.2	33.3	NS	NA	NA	NS	NS	NS	NS	NS	NS	NS	NS
TR02	W18	10-Aug-15	28.4	33.6	NS	NA	NA	NS	NS	NS	NS	NS	NS	NS	NS
TR02	W19	17-Aug-15	28.3	33.8	NS	NA	NA	NS	NS	NS	NS	NS	NS	NS	NS
TR02	W20	24-Aug-15	28.3	33.8	NS	NA	NA	NS	NS	NS	NS	NS	NS	NS	NS
TR02	W21	31-Aug-15	25.7	31.9	NS	NA	NA	NS	NS	NS	NS	NS	NS	NS	NS
TR02	W22	07-Sep-15	25.0	32.5	184	NA	NA	65.1	<50	530	106	<50	<50	140	141
TR02	W23	14-Sep-15	28.0	37.4	NS	NA	NA	NS	NS	NS	NS	NS	NS	NS	NS
TR02	W24	21-Sep-15	21.7	32.4	NS	NA	NA	NS	NS	NS	NS	NS	NS	NS	NS
TR02	W25	28-Sep-15	5.2	7.7	NS	NA	NA	NS	NS	NS	NS	NS	NS	NS	NS
TR02	W26	05-Oct-15	14.8	21.3	NS	NA	NA	NS	NS	NS	NS	NS	NS	NS	NS
TR02	W27	12-Oct-15	10.1	17.5	425	NA	NA	<50	<50	107	105	<50	<50	61.6	134
TR02	W28	19-Oct-15	23.2	30.1	NS	NA	NA	NS	NS	NS	NS	NS	NS	NS	NS
TR02	W29	26-Oct-15	11.2	17.3	NS	NA	NA	NS	NS	NS	NS	NS	NS	NS	NS
TR02	W30	02-Nov-15	23.7	26.9	NS	NA	NA	NS	NS	NS	NS	NS	NS	NS	NS
TR02	W31	09-Nov-15	23.2	21.1	1070	NA	NA	91.3	55.4	<50	69.9	<50	112	128	NS[3]
TR02	W32	16-Nov-15	23.3	16.2	NS	NA	NA	NS	NS	NS	NS	NS	NS	NS	NS
TR02	W33	23-Nov-15	22.2	12.3	NS	NA	NA	NS	NS	NS	NS	NS	NS	NS	NS
TR02	W34	30-Nov-15	21.7	10.3	2150	2360	NA	299	<50	<50	58.8	<50	119	160	102
TR02	W35	07-Dec-15	21.3	9.7	NS	NS	NA	NS	NS	NS	NS	NS	NS	NS	NS
TR02	W36	14-Dec-15	31.1	17.1	NS	NS	NA	NS	NS	NS	NS	NS	NS	NS	NS
TR02	W37	21-Dec-15	46.7	30.3	NS	NS	NA	NS	NS	NS	NS	NS	NS	NS	NS
TR02	W38	28-Dec-15	46.3	29.9	NS	NS	NA	NS	NS	NS	NS	NS	NS	NS	NS
TR02	W39	04-Jan-16	30.2	30.1	NS[4]	2690	NA	219	645	<50	<50	<50	159	176	124
TR02	W40	11-Jan-16	26.2	29.8	NS	NS	NA	NS	NS	NS	NS	NS	NS	NS	NS
TR02	W41	18-Jan-16	25.9	29.9	NS	NS	NA	NS	NS	NS	NS	NS	NS	NS	NS
TR02	W42	25-Jan-16	25.7	30.1	NS	NS	NA	NS	NS	NS	NS	NS	NS	NS	NS
TR02	W43	01-Feb-16	25.5	29.6	NS[4]	1870	NA	1000	186	57.6	<50	<50	410	161	67.2
TR02	W44	08-Feb-16	24.9	31.1	NS	NS	NA	NS	NS	NS	NS	NS	NS	NS	NS
TR02	W45	15-Feb-16	24.8	31.0	NS	NS	NA	NS	NS	NS	NS	NS	NS	NS	NS
TR02	W46	22-Feb-16	24.7	30.8	NS	NS	NA	NS	NS	NS	NS	NS	NS	NS	NS
TR02	W47	29-Feb-16	22.9	30.5	NS	NS	NA	NS	NS	NS	NS	NS	NS	NS	NS
TR02	W48	07-Mar-16	21.5	29.7	NS[4]	3670	NA	272	<50	<50	132	<50	165	230	60.7
TR02	W49	14-Mar-16	20.5	29.7	NS	NS	NA	NS	NS	NS	NS	NS	NS	NS	NS
TR02	W50	21-Mar-16	22.4	29.3	NS	NS	NA	NS	NS	NS	NS	NS	NS	NS	NS

Table 2. Iron, Dissolved (µg/L)
Horizontal and Vertical Wetland Treatment Trains
St. Louis Tunnel Discharge Constructed Wetland Demonstration Treatability Study
Rico-Argentine Mine Site – Rico Tunnels, Operable Unit OU01

Phase	Week	Week of	FLOW H[1] (gpm)	FLOW V[1,2] (gpm)	FDB	SMP	OXINF	SB1EFF	SFWEFF	HSSFWMP11[9]	AC1EFF	RDEFF	SB2EFF	BTEFF	AC2EFF
TR02	W51	28-Mar-16	23.5	29.5	NS	NS	NA	NS	NS	NS	NS	NS	NS	NS	NS
TR02	W52	04-Apr-16	22.0	28.6	NS[4]	2000	NA	1160	151	<50	70.6	<50	186	146	<50
TR02	W53	11-Apr-16	20.9	27.5	NS	NS	NA	NS	NS	NS	NS	NS	NS	NS	NS
TR02	W54	18-Apr-16	20.6	27.3	NS	NS	NA	NS	NS	NS	NS	NS	NS	NS	NS
TR02	W55	25-Apr-16	19.4	26.3	NS	NS	NA	NS	NS	NS	NS	NS	NS	NS	NS
TR02	W56	02-May-16	21.6	27.4	NS[4]	2530	NA	169	83.6	<50	54.4	<50	<50	120	<50
TR02	W57	09-May-16	24.3	29.1	NS	NS	NA	NS	NS	NS	NS	NS	NS	NS	NS
TR02	W58	16-May-16	21.6	28.4	NS	NS	NA	NS	NS	NS	NS	NS	NS	NS	NS
TR02	W59	23-May-16	25.0	29.3	NS	NS	NA	NS	NS	NS	NS	NS	NS	NS	NS
TR02	W60	30-May-16	23.7	30.3	NS	NS	NA	NS	NS	NS	NS	NS	NS	NS	NS
TR02	W61	06-Jun-16	22.0	28.8	NS[4]	2250	NA	193	165	<50	59.6	<50	235	572	175
TR02	W62	13-Jun-16	16.7	27.2	NS	NS	NA	NS	NS	NS	NS	NS	NS	NS	NS
TR02	W63	20-Jun-16	17.7	27.5	NS	NS	NA	NS	NS	NS	NS	NS	NS	NS	NS
TR02	W64	27-Jun-16	22.5	18.8	NS	NS	NA	NS	NS	NS	NS	NS	NS	NS	NS
TR02	W65	04-Jul-16	22.9	14.7	NS[4]	2020	NA	283	58.6	<50	428	<50	339	116	56.5
TR02	W66	11-Jul-16	23.0	15.0	NS	NS	NA	NS	NS	NS	NS	NS	NS	NS	NS
TR02	W67	18-Jul-16	22.5	14.1	NS	NS	NA	NS	NS	NS	NS	NS	NS	NS	NS
TR02	W68	25-Jul-16	10.5	9.4	NS	NS	NA	NS	NS	NS	NS	NS	NS	NS	NS
TR02	W69	01-Aug-16	8.5	7.8	NS	NS	NA	NS	NS	NS	NS	NS	NS	NS	NS
TR02	W70	08-Aug-16	7.2	10.0	NS[4]	2680	NA	561	<50	742	235	<50	59.1	<50	<50
TR02	W71	15-Aug-16	14.2	15.4	NS	NS	NA	NS	NS	NS	NS	NS	NS	NS	NS
TR02	W72	22-Aug-16	12.4	13.9	NS	NS	NA	NS	NS	NS	NS	NS	NS	NS	NS
TR02	W73	29-Aug-16	28.5	27.2	NS	NS	NA	NS	NS	NS	NS	NS	NS	NS	NS
TR02	W74	05-Sep-16	22.9	26.2	NS	NS	NA	NS	NS	NS	NS	NS	NS	NS	NS
TR02	W75	12-Sep-16	31.1	31.6	NS[4]	4700	NA	536	<50	<50	100	<50	133	<50	<50
TR02	W76	19-Sep-16	29.8	31.3	NS	NS	NA	NS	NS	NS	NS	NS	NS	NS	NS
TR02	W77	26-Sep-16	20.6	18.3	NS	NS	NA	NS	NS	NS	NS	NS	NS	NS	NS
TR02	W78	03-Oct-16	24.2	26.8	NS[4]	6170	NA	310	222	<50	<50	<50	50.9	60.8	<50
TR02	W79	10-Oct-16	7.8	10.2	NS	NS	NA	NS	NS	NS	NS	NS	NS	NS	NS
TR02	W80	17-Oct-16	24.0	20.0	NS	NS	NA	NS	NS	NS	NS	NS	NS	NS	NS
TR02	W81	24-Oct-16	10.5	9.3	NS	NS	NA	NS	NS	NS	NS	NS	NS	NS	NS
TR02	W82	31-Oct-16	22.6	22.9	NS	NS	NA	NS	NS	NS	NS	NS	NS	NS	NS
TR02	W83	07-Nov-16	28.1	31.9	NS[4]	3400[5]	NA	354	276	<50	<50	<50	313	559	<50
TR02	W84	14-Nov-16	21.8	31.7	NS	NS	NA	NS	NS	NS	NS	NS	NS	NS	NS
TR02	W85	21-Nov-16	29.7	31.1	NS	NS	NA	NS	NS	NS	NS	NS	NS	NS	NS
TR02	W86	28-Nov-16	29.7	30.1	NS	NS	NA	NS	NS	NS	NS	NS	NS	NS	NS
TR02	W87	05-Dec-16	30.2	29.8	NS[4]	NS[6]	3920	1320	1570	<50	<50	<50	357	129	<50
TR02	W88	12-Dec-16	31.1	30.5	NS	NS	NS	NS	NS	NS	NS	NS	NS	NS	NS
TR02	W89	19-Dec-16	31.2	30.1	NS	NS	NS	NS	NS	NS	NS	NS	NS	NS	NS
TR02	W90	26-Dec-16	30.6	28.7	NS	NS	NS	NS	NS	NS	NS	NS	NS	NS	NS
TR02	W91	02-Jan-17	29.7	27.4	NS	NS	NS	NS	NS	NS	NS	NS	NS	NS	NS
TR02	W92	09-Jan-17	29.1	28.6	NS	NS	NS	NS	NS	NS	NS	NS	NS	NS	NS
TR02	W93	16-Jan-17	29.7	29.2	NS[4]	NS[6]	3600	260	65.7	<50	<50	<50	<50	84.3	<50
TR02	W94	23-Jan-17	29.0	29.2	NS	NS	NS	NS	NS	NS	NS	NS	NS	NS	NS
TR02	W95	30-Jan-17	28.3	28.8	NS	NS	NS	NS	NS	NS	NS	NS	NS	NS	NS
TR02	W96	06-Feb-17	27.6	27.9	NS[4]	NS[6]	2350	<50	<50	<50	<50	<50	<50	68.1	<50
TR02	W97	13-Feb-17	26.8	27.5	NS	NS	NS	NS	NS	NS	NS	NS	NS	NS	NS
TR02	W98	20-Feb-17	22.8	29.4	NS	NS	NS	NS	NS	NS	NS	NS	NS	NS	NS
TR02	W99	27-Feb-17	12.1	32.9	NS	NS	NS	NS	NS	NS	NS	NS	NS	NS	NS
TR02	W100	06-Mar-17	29.0	30.8	NS[4]	NS[6]	5480	<50	<50	<50	<50	<50	<50	53.3	<50
TR02	W101	13-Mar-17	29.0	30.5	NS	NS	NS	NS	NS	NS	NS	NS	NS	NS	NS
TR02	W102	20-Mar-17	29.3	30.7	NS	NS	NS	NS	NS	NS	NS	NS	NS	NS	NS
TR02	W103	27-Mar-17	30.7	30.1	NS	NS	NS	NS	NS	NS	NS	NS	NS	NS	NS
TR02	W104	03-Apr-17	30.3	29.6	NS[4]	NS[6]	2880	<50	146	<50	<50	<50	<50	<50	<50
TR02	W105	10-Apr-17	29.6	29.0	NS	NS	NS	NS	NS	NS	NS	NS	NS	NS	NS
TR02	W106	17-Apr-17	30.3	30.6	NS	NS	NS	NS	NS	NS	NS	NS	NS	NS	NS
TR02	W107	24-Apr-17	30.9	31.1	NS	NS	NS	NS	NS	NS	NS	NS	NS	NS	NS
TR02	W108	01-May-17	30.6	26.3	NS[4]	NS[6]	549	<50	1150	<50	<50	<50	51.2	53.0	<50
TR02	W109	08-May-17	30.6	13.6	NS	NS	NS	NS	NS	NS	NS	NS	NS	NS	NS
TR02	W110	15-May-17	29.9	15.4	NS[4]	NS[6]	2510	1970	<50	NS	<50	<50	<50	63.7	<50
TR02	W111	22-May-17	22.7	12.0	NS	NS	NS	NS	NS	NS	NS	NS	NS	NS	NS
TR02	W112	29-May-17	27.0	14.0	NS	NS	NS	NS	NS	NS	NS	NS	NS	NS	NS
TR02	W113	05-Jun-17	30.1	15.4	NS[4]	NS[6]	6660	830	633	<50	<50	<50	79.3	295	84.0
TR02	W114	12-Jun-17	29.9	15.7	NS	NS	NS	NS	NS	NS	NS	NS	NS	NS	NS
TR02	W115	19-Jun-17	29.7	15.0	NS	NS	NS	NS	NS	NS	NS	NS	NS	NS	NS
TR02	W116	26-Jun-17	29.2	15.5	NS[4]	NS[6]	10700	804	628	NS	<50	<50	168	343	79.5
TR02	W117	03-Jul-17	30.0	14.7	NS	NS	NS	NS	NS	NS	NS	NS	NS	NS	NS
TR02	W118	10-Jul-17	28.8	14.5	NS[4]	NS[6]	6040	74.5	56.1	<50	<50	<50	66.9 J+	103	<50
TR02	W119	17-Jul-17	30.0	16.3	NS	NS	NS	NS	NS	NS	NS	NS	NS	NS	NS
TR02	W120	24-Jul-17	29.9	15.0	NS	NS	NS	NS	NS	NS	NS	NS	NS	NS	NS
TR02	W121	31-Jul-17	29.8	16.9	NS[4]	NS[6]	5400	<50	337	<50	<50	<50	<50	56.4	<50
TR02	W122	07-Aug-17	27.8	15.2	NS	NS	NS	NS	NS	NS	NS	NS	NS	NS	NS
TR02	W123	14-Aug-17	15.7	9.4	NS	NS	NS	NS	NS	NS	NS	NS	NS	NS	NS
TR02	W124	21-Aug-17	20.8	10.8	NS	NS	NS	NS	NS	NS	NS	NS	NS	NS	NS
TR02	W125	28-Aug-17	30.4	17.7	NS	NS	NS	NS	NS	NS	NS	NS	NS	NS	NS
TR02	W126	04-Sep-17	28.6	15.1	NS	NS	NS	NS	NS	NS	NS	NS	NS	NS	NS
TR02	W127	11-Sep-17	29.0	12.7	NS	NS	NS	NS	NS	NS	NS	NS	NS	NS	NS
TR02	W128	18-Sep-17	22.3	13.9	NS	NS	NS	NS	NS	NS	NS	NS	NS	NS	NS
TR02	W129	25-Sep-17	5.3	5.5	NS	NS	NS	NS	NS	NS	NS	NS	NS	NS	NS
TR02	W130	02-Oct-17	10.3	10.8	NS	NS	NS	NS	NS	NS	NS	NS	NS	NS	NS
TR02	W131	09-Oct-17	21.2	22.5	NS	NS	NS	NS	NS	NS	NS	NS	NS	NS	NS

Table 2. Iron, Dissolved (µg/L)
Horizontal and Vertical Wetland Treatment Trains
St. Louis Tunnel Discharge Constructed Wetland Demonstration Treatability Study
Rico-Argentine Mine Site – Rico Tunnels, Operable Unit OU01

Phase	Week	Week of	FLOW H[1] (gpm)	FLOW V[1,2] (gpm)	FDB	SMP	OXINF	SB1EFF	SFWEFF	HSSFWMP11[5]	AC1EFF	RDEFF	SB2EFF	BTEFF	AC2EFF
TR02	W132	16-Oct-17	30.2	30.0	NS[4]	NS[6]	4390	<50	<50	<50	56.6	<50	<50	<50	<50
TR02	W133	23-Oct-17	30.8	30.0	NS	NS	NS	NS	NS	NS	NS	NS	NS	NS	NS
TR02	W134	30-Oct-17	30.9	30.4	NS	NS	NS	NS	NS	NS	NS	NS	NS	NS	NS
TR02	W135	06-Nov-17	30.2	30.9	NS[4]	NS[6]	4660	<50	53.6	<50	<50	<50	<50	54.2	<50
TR02	W136	13-Nov-17	30.3	29.8	NS	NS	NS	NS	NS	NS	NS	NS	NS	NS	NS
TR02	W137	20-Nov-17	30.8	30.5	NS	NS	NS	NS	NS	NS	NS	NS	NS	NS	NS
TR02	W138	27-Nov-17	28.5	27.5	NS	NS	NS	NS	NS	NS	NS	NS	NS	NS	NS
TR02	W139	04-Dec-17	30.5	30.3	NS[4]	NS[6]	4000	127	<50	<50	<50 U	<50 UJ	<50	67.6	59.7 J+
TR02	W140	11-Dec-17	30.5	29.5	NS	NS	NS	NS	NS	NS	NS	NS	NS	NS	NS
TR02	W141	18-Dec-17	31.6	28.4	NS	NS	NS	NS	NS	NS	NS	NS	NS	NS	NS
TR02	W142	25-Dec-17	30.3	27.6	NS	NS	NS	NS	NS	NS	NS	NS	NS	NS	NS
TR02	W143	01-Jan-18	29.8	26.3	NS	NS	NS	NS	NS	NS	NS	NS	NS	NS	NS
TR02	W144	08-Jan-18	29.6	25.3	NS[4]	NS[6]	3980	NS	NS	NS	NS	<50	269	70.7	52.1
TR02	W145	15-Jan-18	28.8[7]	24.7[7]	NS	NS	NS	NS	NS	NS	NS	NS	NS	NS	NS
TR02	W146	22-Jan-18	29.3	23.9	NS	NS	NS	<50	<50	<50	<50	NS	NS	NS	NS
TR02	W147	29-Jan-18	29.9	29.1	NS	NS	NS	NS	NS	NS	NS	NS	NS	NS	NS
TR02	W148	05-Feb-18	30.8	29.5	NS	NS	NS	NS	NS	NS	NS	NS	NS	NS	NS
TR02	W149	12-Feb-18	30.6	28.6	NS	NS	NS	NS	NS	NS	NS	NS	NS	NS	NS
TR02	W150	19-Feb-18	30.7	27.8	NS	NS	NS	NS	NS	NS	NS	NS	NS	NS	NS
TR02	W151	26-Feb-18	29.7	26.6	NS	NS	NS	NS	NS	NS	NS	NS	NS	NS	NS
TR02	W152	05-Mar-18	28.9	27.7	NS[4]	NS[6]	2060	378	167	64.7	<50	<50	55.7	70.6	67.9
TR02	W153	12-Mar-18	28.0	30.8	NS	NS	NS	NS	NS	NS	NS	NS	NS	NS	NS
TR02	W154	19-Mar-18	27.6	30.4	NS	NS	NS	NS	NS	NS	NS	NS	NS	NS	NS
TR02	W155	26-Mar-18	26.8	29.1	NS	NS	NS	NS	NS	NS	NS	NS	NS	NS	NS
TR02	W156	02-Apr-18	29.0	30.0	NS	NS	NS	NS	NS	NS	NS	NS	NS	NS	NS
TR02	W157	09-Apr-18	28.5	29.1	NS	NS	NS	NS	NS	NS	NS	NS	NS	NS	NS
TR02	W158	16-Apr-18	26.4	27.7	NS	NS	NS	NS	NS	NS	NS	NS	NS	NS	NS
TR02	W159	23-Apr-18	24.9	26.2	NS	NS	NS	NS	NS	NS	NS	NS	NS	NS	NS
TR02	W160	30-Apr-18	23.5	22.2	NS	NS	NS	NS	NS	NS	NS	NS	NS	NS	NS
TR02	W161	07-May-18	24.2	26.2	NS	NS	NS	NS	NS	NS	NS	NS	NS	NS	NS
TR02	W162	14-May-18	23.9	23.6	NS	NS	NS	NS	NS	NS	NS	NS	NS	NS	NS
TR02	W163	21-May-18	23.6	23.4	NS[4]	NS[6]	3440	121	130	104	<50	<50	68.8	<50	<50
TR02	W164	28-May-18	23.0	23.2	NS	NS	NS	NS	NS	NS	NS	NS	NS	NS	NS
TR02	W165	04-Jun-18	23.1	23.5	NS	NS	NS	NS	NS	NS	NS	NS	NS	NS	NS
TR02	W166	11-Jun-18	22.2	29.2	NS	NS	NS	NS	NS	NS	NS	NS	NS	NS	NS
TR02	W167	18-Jun-18	19.8	24.4	NS	NS	NS	NS	NS	NS	NS	NS	NS	NS	NS
TR02	W168	25-Jun-18	20.8	23.9	NS	NS	NS	NS	NS	NS	NS	NS	NS	NS	NS
TR02	W169	02-Jul-18	21.2	23.5	NS	NS	NS	NS	NS	NS	NS	NS	NS	NS	NS
TR02	W170	09-Jul-18	20.7	23.1	NS	NS	NS	NS	NS	NS	NS	NS	NS	NS	NS
TR02	W171	16-Jul-18	19.2	24.6	NS[4]	NS[6]	2790	<50	<50	78.6	62.1	<50	84.9	<50	<50
TR02	W172	23-Jul-18	18.6	24.6	NS	NS	NS	NS	NS	NS	NS	NS	NS	NS	NS
TR02	W173	30-Jul-18	19.0	24.4	NS	NS	NS	NS	NS	NS	NS	NS	NS	NS	NS
TR02	W174	06-Aug-18	18.5	23.8	NS	NS	NS	NS	NS	NS	NS	NS	NS	NS	NS
TR02	W175	13-Aug-18	16.7	21.1	NS	NS	NS	NS	NS	NS	NS	NS	NS	NS	NS
TR02	W176	20-Aug-18	17.4	23.1	NS	NS	NS	NS	NS	NS	NS	NS	NS	NS	NS
TR02	W177	27-Aug-18	17.7	22.9	NS	NS	NS	NS	NS	NS	NS	NS	NS	NS	NS
TR02	W178	03-Sep-18	16.6	22.9	NS	NS	NS	NS	NS	NS	NS	NS	NS	NS	NS
TR02	W179	10-Sep-18	16.1	22.7	NS[4]	NS[6]	3330	NS	NS	<50	<50	NS	<50	<50	<50
TR02	W180	17-Sep-18	15.9	22.2	NS[4]	NS[6]	NS	<50	<50	NS	NS	<50	NS	NS	NS
TR02	W181	24-Sep-18	15.6	21.6	NS	NS	NS	NS	NS	NS	NS	NS	NS	NS	NS
TR02	W182	01-Oct-18	18.4	21.3	NS	NS	NS	NS	NS	NS	NS	NS	NS	NS	NS
TR02	W183	08-Oct-18	11.7	11.5	NS	NS	NS	NS	NS	NS	NS	NS	NS	NS	NS
TR02	W184	15-Oct-18	14.3	14.8	NS	NS	NS	NS	NS	NS	NS	NS	NS	NS	NS
TR02	W185	22-Oct-18	13.9	16.3	NS	NS	NS	NS	NS	NS	NS	NS	NS	NS	NS
TR02	W186	29-Oct-18	17.9	29.6	NS	NS	NS	NS	NS	NS	NS	NS	NS	NS	NS
TR02	W187	05-Nov-18	18.1	29.4	NS	NS	NS	NS	NS	NS	NS	NS	NS	NS	NS
TR02	W188	12-Nov-18	17.8	28.7	NS[4]	NS[6]	1300	<50	<50	120	82.1	<50	638	80.2	60.1
TR02	W189	19-Nov-18	17.6	27.7	NS	NS	NS	NS	NS	NS	NS	NS	NS	NS	NS
TR02	W190	26-Nov-18	17.8	23.9	NS	NS	NS	NS	NS	NS	NS	NS	NS	NS	NS
TR02	W191	03-Dec-18	17.7	20.1	NS	NS	NS	NS	NS	NS	NS	NS	NS	NS	NS
TR02	W192	10-Dec-18	17.5	19.9	NS	NS	NS	NS	NS	NS	NS	NS	NS	NS	NS
TR02	W193	17-Dec-18	17.2	19.6	NS	NS	NS	NS	NS	NS	NS	NS	NS	NS	NS
TR02	W194	24-Dec-18	17.0	19.2	NS	NS	NS	NS	NS	NS	NS	NS	NS	NS	NS
TR02	W195	31-Dec-18	16.9	18.9	NS	NS	NS	NS	NS	NS	NS	NS	NS	NS	NS
TR02	W196	07-Jan-19	16.8	18.7	NS	NS	NS	NS	NS	NS	NS	NS	NS	NS	NS
TR02	W197	14-Jan-19	16.8	19.2	NS[4]	NS[6]	1820	370	NS	77.1	<50	56 J	171	63.8	60
TR02	W198	21-Jan-19	16.6	20.0	NS	NS	NS	NS	NS	NS	NS	NS	NS	NS	NS
TR02	W199	28-Jan-19	16.1	19.9	NS	NS	NS	NS	185	NS	NS	NS	NS	NS	NS
TR02	W200	04-Feb-19	13.5	19.7	NS	NS	NS	NS	NS	NS	NS	NS	NS	NS	NS
TR02	W201	11-Feb-19	12.7	19.8	NS	NS	NS	NS	NS	NS	NS	NS	NS	NS	NS
TR02	W202	18-Feb-19	16.2	19.5	NS	NS	NS	NS	NS	NS	NS	NS	NS	NS	NS
TR02	W203	25-Feb-19	17.0	19.0	NS	NS	NS	NS	NS	NS	NS	NS	NS	NS	NS
TR02	W204	04-Mar-19	15.9	18.5	NS	NS	NS	NS	NS	NS	NS	NS	NS	NS	NS
TR02	W205	11-Mar-19	15.5	18.5	NS	NS	NS	NS	NS	NS	NS	NS	NS	NS	NS
TR02	W206	18-Mar-19	15.5	18.6	NS[4]	NS[6]	1540	NS	NS	NS	NS	NS	NS	NS	NS
TR02	W207	25-Mar-19	15.5	18.5	NS	NS	NS	<50	<50	84.1	56.2	<50	<50	87.8	<50
TR02	W208	01-Apr-19	15.3	18.4	NS	NS	NS	NS	NS	NS	NS	NS	NS	NS	NS
TR02	W209	08-Apr-19	16.6	18.0	NS	NS	NS	NS	NS	NS	NS	NS	NS	NS	NS
TR02	W210	15-Apr-19	16.4	17.9	NS	NS	NS	NS	NS	NS	NS	NS	NS	NS	NS
TR02	W211	22-Apr-19	16.3	17.7	NS	NS	NS	NS	NS	NS	NS	NS	NS	NS	NS
TR02	W212	29-Apr-19	15.4	23.4	NS	NS	NS	NS	NS	NS	NS	NS	NS	NS	NS

Table 2. Iron, Dissolved (µg/L)
Horizontal and Vertical Wetland Treatment Trains
St. Louis Tunnel Discharge Constructed Wetland Demonstration Treatability Study
Rico-Argentine Mine Site – Rico Tunnels, Operable Unit OU01

Phase	Week	Week of	FLOW H[1] (gpm)	FLOW V[1,2] (gpm)	FDB	SMP	OXINF	SB1EFF	SFWEFF	HSSFWMP11[5]	AC1EFF	RDEFF	SB2EFF	BTEFF	AC2EFF
TR02	W213	06-May-19	15.8	26.5	NS	NS	NS	NS	NS	NS	NS	NS	NS	NS	NS
TR02	W214	13-May-19	8.8	20.4	NS	NS	NS	NS	NS	NS	NS	NS	NS	NS	NS
TR02	W215	20-May-19	13.2	28.6	NS	NS	NS	NS	NS	NS	NS	NS	NS	NS	NS
TR02	W216	27-May-19	15.1	29.9	NS[4]	NS[6]	2990	157	318	126	52.2	<50	342	252	247
TR02	W217	03-Jun-19	16.8	29.7	NS[4]	NS[6]	5710	NS	NS	NS	NS	<50	NS	NS	NS
TR02	W218	10-Jun-19	16.8	29.8	NS[4]	NS[6]	9120	NS	NS	NS	NS	<50	NS	NS	72.2
TR02	W219	17-Jun-19	11.3	22.7	NS	NS	NS	NS	NS	NS	NS	NS	NS	NS	NS
TR02	W220	24-Jun-19	15.3	29.8	NS[4]	NS[6]	9850	NS	NS	NS	NS	NS	NS	NS	NS
TR02	W221	01-Jul-19	16.9	30.6	NS	NS	NS	NS	NS	NS	NS	NS	NS	NS	NS
TR02	W222	08-Jul-19	16.5	30.7	NS	NS	NS	NS	NS	NS	NS	NS	NS	NS	NS
TR02	W223	15-Jul-19	15.7	30.3	NS[4]	NS[6]	15600	335	89.2	722	135	<50	585	385	265
TR02	W224	22-Jul-19	15.0	29.4	NS	NS	NS	NS	NS	NS	NS	NS	NS	NS	NS
TR02	W225	29-Jul-19	14.9	26.9	NS	NS	NS	NS	NS	NS	NS	NS	NS	NS	NS
TR02	W226	05-Aug-19	12.9	28.4	NS	NS	NS	NS	NS	NS	NS	NS	NS	NS	NS
TR02	W227	12-Aug-19	14.9	29.4	NS	NS	NS	NS	NS	NS	NS	NS	NS	NS	NS
TR02	W228	19-Aug-19	13.2	27.7	NS	NS	NS	NS	NS	NS	NS	NS	NS	NS	NS
TR02	W229	26-Aug-19	13.8	28.1	NS	NS	NS	NS	NS	NS	NS	NS	NS	NS	NS
TR02	W230	02-Sep-19	13.5	26.1	NS	NS	NS	NS	NS	NS	NS	NS	NS	NS	NS
TR02	W231	09-Sep-19	13.1	27.9	NS	NS	NS	NS	NS	NS	NS	NS	NS	NS	NS
TR02	W232	16-Sep-19	12.6	27.7	NS[4]	NS[6]	4680	107	<50	83	<50	<50	202	50.1	51.9
TR02	W233	23-Sep-19	12.0	26.3	NS	NS	NS	NS	NS	NS	NS	NS	NS	NS	NS
TR02	W234	30-Sep-19	9.6	25.7	NS	NS	NS	NS	NS	NS	NS	NS	NS	NS	NS
TR02	W235	07-Oct-19	11.2	25.0	NS	NS	NS	NS	NS	NS	NS	NS	NS	NS	NS
TR02	W236	14-Oct-19	7.6	15.5	NS	NS	NS	NS	NS	NS	NS	NS	NS	NS	NS
TR02	W237	21-Oct-19	15.3	29.7	NS	NS	NS	NS	NS	NS	NS	NS	NS	NS	NS
TR02	W238	28-Oct-19	15.3	28.3	NS	NS	NS	NS	NS	NS	NS	NS	NS	NS	NS
TR02	W239	04-Nov-19	14.4	26.6	NS	NS	NS	NS	NS	NS	NS	NS	NS	NS	NS
TR02	W240	11-Nov-19	14.0	25.2	NS[4]	NS[6]	2630	NS	NS	NS	NS	<50	NS	NS	<50
TR02	W241	18-Nov-19	13.8	26.3	NS	NS	NS	206	141	67.2	<50	NS	117	<50	NS
TR02	W242	25-Nov-19	11.0	29.6	NS	NS	NS	NS	NS	NS	NS	NS	NS	NS	NS
TR02	W243	02-Dec-19	14.6	36.8	NS	NS	NS	NS	NS	NS	NS	NS	NS	NS	NS
TR02	W244	09-Dec-19	14.8	25.1	NS	NS	NS	NS	NS	NS	NS	NS	NS	NS	NS
TR02	W245	16-Dec-19	14.4	23.5	NS	NS	NS	NS	NS	NS	NS	NS	NS	NS	NS
TR02	W246	23-Dec-19	15.0	23.9	NS	NS	NS	NS	NS	NS	NS	NS	NS	NS	NS
TR02	W247	30-Dec-19	14.5	23.0	NS	NS	NS	NS	NS	NS	NS	NS	NS	NS	NS
TR02	W248	06-Jan-20	14.2	24.7	NS[4]	NS[6]	2450	118 J+	61.9 J+	67.8 J+	<50 U	<50	202	1060 J	<50 U
TR02	W249	13-Jan-20	14.4	26.0	NS	NS	NS	NS	NS	NS	NS	NS	NS	NS	NS
TR02	W250	20-Jan-20	14.9	25.2	NS	NS	NS	NS	NS	NS	NS	NS	NS	NS	NS
TR02	W251	27-Jan-20	14.6	24.6	NS	NS	NS	NS	NS	NS	NS	NS	NS	NS	NS
TR02	W252	03-Feb-20	16.1	24.6	NS	NS	NS	NS	NS	NS	NS	NS	NS	NS	NS
TR02	W253	10-Feb-20	16.3	24.1	NS	NS	NS	NS	NS	NS	NS	NS	NS	NS	NS
TR02	W254	17-Feb-20	15.1	26.9	NS	NS	NS	NS	NS	NS	NS	NS	NS	NS	NS
TR02	W255	24-Feb-20	14.6	28.1	NS	NS	NS	NS	NS	NS	NS	NS	NS	NS	NS
TR02	W256	02-Mar-20	14.5	27.3	NS[4]	NS[6]	4080	113	<50	60.0 J+	<50 U	<50	83.0 J+	<50 U	<50 U
TR02	W257	09-Mar-20	14.3	26.5	NS	NS	NS	NS	NS	NS	NS	NS	NS	NS	NS
TR02	W258	16-Mar-20	14.0	25.8	NS	NS	NS	NS	NS	NS	NS	NS	NS	NS	NS
TR02	W259	23-Mar-20	13.8	25.2	NS	NS	NS	NS	NS	NS	NS	NS	NS	NS	NS
TR02	W260	30-Mar-20	13.7	25.3	NS	NS	NS	NS	NS	NS	NS	NS	NS	NS	NS
TR02	W261	06-Apr-20	13.4	25.4	NS	NS	NS	NS	NS	NS	NS	NS	NS	NS	NS
TR02	W262	13-Apr-20	13.1	24.8	NS	NS	NS	NS	NS	NS	NS	NS	NS	NS	NS
TR02	W263	20-Apr-20	13.0	24.2	NS	NS	NS	NS	NS	NS	NS	NS	NS	NS	NS
TR02	W264	27-Apr-20	13.3	24.3	NS	NS	NS	NS	NS	NS	NS	NS	NS	NS	NS
TR02	W265	04-May-20	12.5	28.0	NS	NS	NS	NS	NS	NS	NS	NS	NS	NS	NS
TR02	W266	11-May-20	13.9	25.3	NS[4]	NS[6]	NS	236	145	168	<50	<50	257	59.1	<50
TR02	W267	18-May-20	14.0	25.5	NS[4]	NS[6]	3220	NS	NS	NS	NS	NS	NS	NS	NS
TR02	W268	25-May-20	13.9	23.6	NS	NS	NS	NS	NS	NS	NS	NS	NS	NS	NS
TR02	W269	01-Jun-20	13.4	21.2	NS	NS	NS	NS	NS	NS	NS	NS	NS	NS	NS
TR02	W270	08-Jun-20	12.2	20.8	NS	NS	NS	NS	NS	NS	NS	NS	NS	NS	NS
TR02	W271	15-Jun-20	12.2	20.9	NS	NS	NS	NS	NS	NS	NS	NS	NS	NS	NS
TR02	W272	22-Jun-20	14.0	21.0	NS	NS	NS	NS	NS	NS	NS	NS	NS	NS	NS
TR02	W273	29-Jun-20	13.7	45.3	NS	NS	NS	NS	NS	NS	NS	NS	NS	NS	NS
TR02	W274	06-Jul-20	13.5	25.1	NS[4]	NS[6]	4470	544	53.9	119	<50	<50 U	315	NS	62.6
TR02	W275	13-Jul-20	14.8	24.7	NS	NS	NS	NS	NS	NS	NS	NS	NS	NS	NS
TR02	W276	20-Jul-20	26.0	24.4	NS	NS	NS	NS	NS	NS	NS	NS	NS	NS	NS
TR02	W277	27-Jul-20	28.1	24.7	NS	NS	NS	NS	NS	NS	NS	NS	NS	NS	NS
TR02	W278	03-Aug-20	27.5	24.6	NS[4]	NS[6]	2800	NS	NS	NS	NS	NS	<50 J	<50 J	<50 J
TR02	W279	10-Aug-20	27.5	24.7	NS	NS	NS	NS	NS	NS	NS	NS	NS	NS	NS
TR02	W280	17-Aug-20	27.4	24.5	NS	NS	NS	NS	NS	NS	NS	NS	NS	NS	NS
TR02	W281	24-Aug-20	27.1	24.4	NS	NS	NS	NS	NS	NS	NS	NS	NS	NS	NS
TR02	W282	31-Aug-20	26.7	24.4	NS	NS	NS	NS	NS	NS	NS	NS	NS	NS	NS
TR02	W283	07-Sep-20	26.6	24.1	NS	NS	NS	NS	NS	NS	NS	NS	NS	NS	NS
TR02	W284	14-Sep-20	26.4	24.0	NS[4]	NS[6]	1200	395	124	63.6	<50 J	<50 J	141	<50 J	<50 J
TR02	W285	21-Sep-20	26.0	23.6	NS	NS	NS	NS	NS	NS	NS	NS	NS	NS	NS
TR02	W286	28-Sep-20	25.0	23.3	NS	NS	NS	NS	NS	NS	NS	NS	NS	NS	NS
TR02	W287	05-Oct-20	24.8	23.1	NS	NS	NS	NS	NS	NS	NS	NS	NS	NS	NS
TR02	W288	12-Oct-20	24.6	23.0	NS	NS	NS	NS	NS	NS	NS	NS	NS	NS	NS
TR02	W289	19-Oct-20	24.0	22.7	NS	NS	NS	NS	NS	NS	NS	NS	NS	NS	NS
TR02	W290	26-Oct-20	24.0	22.4	NS	NS	NS	NS	NS	NS	NS	NS	NS	NS	NS
TR02	W291	02-Nov-20	24.9	16.5	NS	NS	NS	NS	NS	NS	NS	NS	NS	NS	NS
TR02	W292	09-Nov-20	24.0	24.1	NS[4]	NS[6]	1900	136	74.4	NS	NS	<50 U	<50 J	NS	<50 J
TR02	W293	16-Nov-20	21.3	24.6	NS[4]	NS[6]	NS	NS	NS	<50 U	<50 U	NS	NS	<50 J	NS

Table 2. Iron, Dissolved (µg/L)
Horizontal and Vertical Wetland Treatment Trains
St. Louis Tunnel Discharge Constructed Wetland Demonstration Treatability Study
Rico-Argentine Mine Site – Rico Tunnels, Operable Unit OU01

Phase	Week	Week of	FLOW H[1] (gpm)	FLOW V[1,2] (gpm)	FDB	SMP	OXINF	SB1EFF	SFWEFF	HSSFWMP11[8]	AC1EFF	RDEFF	SB2EFF	BTEFF	AC2EFF
TR02	W294	23-Nov-20	21.2	24.6	NS	NS	NS	NS	NS	NS	NS	NS	NS	NS	NS
TR02	W295	30-Nov-20	21.0	6.9	NS	NS	NS	NS	NS	NS	NS	NS	NS	NS	NS
TR02	W296	07-Dec-20	20.8	17.9	NS	NS	NS	NS	NS	NS	NS	NS	NS	NS	NS
TR02	W297	14-Dec-20	20.6	24.5	NS	NS	NS	NS	NS	NS	NS	NS	NS	NS	NS
TR02	W298	21-Dec-20	20.2	20.6	NS	NS	NS	NS	NS	NS	NS	NS	NS	NS	NS
TR02	W299	28-Dec-20	20.0	20.6	NS	NS	NS	NS	NS	NS	NS	NS	NS	NS	NS
TR02	W300	04-Jan-21	19.8	20.6	NS	NS	NS	NS	NS	NS	NS	NS	NS	NS	NS
TR02	W301	11-Jan-21	19.7	20.4	NS[4]	NS[6]	1240	236	<50 J	54.6	<50 J	<50 U	239	148	110
TR02	W302	18-Jan-21	19.6	22.8[9]	NS	NS	NS	NS	NS	NS	NS	NS	NS	NS	NS
TR02	W303	25-Jan-21	19.4	23.5[9]	NS	NS	NS	NS	NS	NS	NS	NS	NS	NS	NS
TR02	W304	01-Feb-21	19.2	27.8[9]	NS	NS	NS	NS	NS	NS	NS	NS	NS	NS	NS
TR02	W305	08-Feb-21	19.0	23.5[9]	NS	NS	NS	NS	NS	NS	NS	NS	NS	NS	NS
TR02	W306	15-Feb-21	18.8	21.1[9]	NS	NS	NS	NS	NS	NS	NS	NS	NS	NS	NS
TR02	W307	22-Feb-21	18.8	16.6[9]	NS	NS	NS	NS	NS	NS	NS	NS	NS	NS	NS
TR02	W308	01-Mar-21	18.7	27.4[9]	NS	NS	NS	NS	NS	NS	NS	NS	NS	NS	NS
TR02	W309	08-Mar-21	18.0	23.4[9]	NS[4]	NS[6]	1990	417	<50 J	51.1	<50 J	<50 U	180	62.2	<50 J
TR02	W310	15-Mar-21	17.6	23.7[9]	NS	NS	NS	NS	NS	NS	NS	NS	NS	NS	NS
TR02	W311	22-Mar-21	17.4	22.4[9]	NS	NS	NS	NS	NS	NS	NS	NS	NS	NS	NS
TR02	W312	29-Mar-21	17.3	22.3	NS	NS	NS	NS	NS	NS	NS	NS	NS	NS	NS
TR02	W313	05-Apr-21	17.1	22.5	NS	NS	NS	NS	NS	NS	NS	NS	NS	NS	NS
TR02	W314	12-Apr-21	15.8	23.1	NS	NS	NS	NS	NS	NS	NS	NS	NS	NS	NS
TR02	W315	19-Apr-21	14.7	22.9	NS	NS	NS	NS	NS	NS	NS	NS	NS	NS	NS
TR02	W316	26-Apr-21	15.5	23.1	NS	NS	NS	NS	NS	NS	NS	NS	NS	NS	NS
TR02	W317	03-May-21	15.2	23.8	NS	NS	NS	NS	NS	NS	NS	NS	NS	NS	NS
TR02	W318	10-May-21	15.2	23.7	NS[4]	NS[6]	886	55.3	<50	142	<50	<50 U	<50	72.3	69
TR02	W319	17-May-21	14.9	23.5	NS	NS	NS	NS	NS	NS	NS	NS	NS	NS	NS
TR02	W320	24-May-21	12.4	23.2	NS	NS	NS	NS	NS	NS	NS	NS	NS	NS	NS
TR02	W321	31-May-21	12.1	22.0	NS	NS	NS	NS	NS	NS	NS	NS	NS	NS	NS
TR02	W322	07-Jun-21	11.5	21.6	NS	NS	NS	NS	NS	NS	NS	NS	NS	NS	NS
TR02	W323	14-Jun-21	10.5	15.4	NS	NS	NS	NS	NS	NS	NS	NS	NS	NS	NS
TR02	W324	21-Jun-21	12.8	22.9[9]	NS	NS	NS	NS	NS	NS	NS	NS	NS	NS	NS
TR02	W325	28-Jun-21	22.0	21.5[9]	NS	NS	NS	NS	NS	NS	NS	NS	NS	NS	NS
TR02	W326	05-Jul-21	11.2	20.5[9]	NS	NS	NS	NS	NS	NS	NS	NS	NS	NS	NS
TR02	W327	12-Jul-21	8.6	21.7[9]	NS[4]	NS[6]	1100	73.8	<50 J	95.8	<50 J	<50 U	<50 J	<50 J	NS
TR02	W328	19-Jul-21	8.3	21.2[9]	NS	NS	NS	NS	NS	NS	NS	NS	NS	NS	<50 J
TR02	W329	26-Jul-21	14.5	17.5[9]	NS	NS	NS	NS	NS	NS	NS	NS	NS	NS	NS
TR02	W330	02-Aug-21	8.2	19.8[9]	NS	NS	NS	NS	NS	NS	NS	NS	NS	NS	NS
TR02	W331	09-Aug-21	6.5	20.8[9]	NS	NS	NS	NS	NS	NS	NS	NS	NS	NS	NS
TR02	W332	16-Aug-21	9.0	20.2[9]	NS	NS	NS	NS	NS	NS	NS	NS	NS	NS	NS
TR02	W333	23-Aug-21	14.5	24.4[9]	NS	NS	NS	NS	NS	NS	NS	NS	NS	NS	NS

NOTES:

Non-detects are reported as less than the laboratory Reporting Limit (RL) and estimated as zero for calculations and graphing (Colorado Department of Public Health and Environment Water Quality Control Commission 5 CCR 1002-34).

AC1EFF = Aeration Channel Effluent/Rock Drain Influent
AC2EFF = Aeration Cascade Effluent
BTEFF = Biotreatment Cell Effluent/Aeration Cascade Influent
C = Colonization
FDB = Flow Diversion Box (Settling Basin No. 1 Influent/Settling Basin No. 2 Influent)
Flow H = horizontal treatment train average flow rate
Flow V = vertical treatment train average flow rate
gpm = gallons per minute
HSSFWMP11 = Horizontal Sub Surface Flow Wetland Effluent/Aeration Channel Influent
J = Estimated result
J+ = Estimated result, high bias
NA = not available
NS = not sampled
OU = operable unit
OXINF = Maelstrom Oxidizer Influent
R = rejected
RDEFF = Rock Drain Effluent
RL = reporting limit
SB1EFF = Settling Basin No. 1 Effluent/Surface Flow Wetland Influent
SB2EFF = Settling Basin No. 2 Effluent/Biotreatment Cell Influent
SFWEFF = Surface Flow Wetland Effluent/Horizontal Sub Surface Flow Wetland Influent
SMP = Static Mixer Pool
TR** = Test Run
U = Evaluated to be undetected at the RL due to evidence of contamination
µg/L = microgram per liter
VWTT = Vertical Wetland Treatment Train
W** = Week of Treatability Study Phase

[1] The interpolation method for calculating weekly flow totals for both the horizontal and vertical treatment trains was modified to improve precision.

[2] The Aeration Cascade in the VWTT was bypassed on different occasions between 27 OCT 2014 and 16 NOV 2014. The Aeration Cascade Effluent flow rate was used in the weekly flow calculations in monthly reports for the VWTT prior to DEC 2014. The flow rates for the period 27 OCT 2014 - 16 NOV 2014 (and all other weeks) are now calculated based on the Settling Basin No. 2 influent flow rates to better represent metals mass removal by the VWTT.

[3] Monitoring location AC2EFF was not sampled during W31 of phase TR02 because of Enhance Wetland Demonstration construction activities.

[4] As of 04 JAN 2016, monitoring location FDB will not be sampled since it is no longer representative of the HWTT and VWTT influent due to changes during the construction of the Enhanced Wetland Demonstration.

[5] Sample was collected at the monitoring location OXINF but labelled as SMP.

[6] As of 05 DEC 2016, monitoring location SMP will not be sampled since it is no longer representative of the HWTT and VWTT influent due to the installation of the Maelstrom Oxidizer.

[7] Interpolated flow data due to flow meter totalizing error.

[8] As of 22 JAN 2018, HSSFWMP11 sampling location replaced with AC1INF sampling location as detailed in *Letter to EPA Requesting Wetlands Sampling Changes* and approved by EPA January 24, 2018.

[9] FM-03 (VWTT influent) flow meter bypassed during solids settling pilot testing. FM-04 flow rates used in place of FM-03 during this time.

Table 2A. Iron Dissolved (µg/L)

Enhanced Wetland Demonstration

St. Louis Tunnel Discharge Constructed Wetland Demonstration Treatability Study

Rico-Argentine Mine Site – Rico Tunnels, Operable Unit OU01

Phase	Week	Week of	FLOW EWD[1] (gpm)	SMP	OXINF	SB3EFF	MRCEFF	BT2EFF	AC3EFF
EWD-C	W00	23-Nov-15	876.9	1350	NA	<50	<50	558	551
EWD-C	W01	30-Nov-15	706.1	2360	NA	119	<50	249	276
EWD-C	W02	07-Dec-15	590.9	NS	NA	NS	NS	NS	NS
EWD-C	W03	14-Dec-15	576.6	4490	NA	115	<50	129	84
EWD-C	W04	21-Dec-15	541.9	NS	NA	NS	NS	NS	NS
EWD-C	W05	28-Dec-15	535.8	NS	NA	NS	NS	NS	NS
EWD-O	W00	04-Jan-16	552.3	2890	NA	<50	<50	<50	<50
EWD-O	W01	11-Jan-16	557.3	NS	NA	NS	NS	NS	NS
EWD-O	W02	18-Jan-16	555.4	NS	NA	NS	NS	NS	NS
EWD-O	W03	25-Jan-16	553.5	NS	NA	NS	NS	NS	NS
EWD-O	W04	01-Feb-16	574.3	1870	NA	<50	<50	<50	<50
EWD-O	W05	08-Feb-16	535.6	NS	NA	NS	NS	NS	NS
EWD-O	W06	15-Feb-16	537.8	NS	NA	NS	NS	NS	NS
EWD-O	W07	22-Feb-16	540.3	NS	NA	NS	NS	NS	NS
EWD-O	W08	29-Feb-16	543.7	NS	NA	NS	NS	NS	NS
EWD-O	W09	07-Mar-16	542.1	3670	NA	<50	133	<50	<50
EWD-O	W10	14-Mar-16	536.8	NS	NA	NS	NS	NS	NS
EWD-O	W11	21-Mar-16	552.0	NS	NA	NS	NS	NS	NS
EWD-O	W12	28-Mar-16	553.4	NS	NA	NS	NS	NS	NS
EWD-O	W13	04-Apr-16	526.7	2000	NA	<50	133	<50	<50
EWD-O	W14	11-Apr-16	542.6	NS	NA	NS	NS	NS	NS
EWD-O	W15	18-Apr-16	476.2	NS	NA	NS	NS	NS	NS
EWD-O	W16	25-Apr-16	453.6	NS	NA	NS	NS	NS	NS
EWD-O	W17	02-May-16	537.7	2530	NA	65.4	<50	<50	<50
EWD-O	W18	09-May-16	557.2	NS	NA	NS	NS	NS	NS
EWD-O	W19	16-May-16	578.8	NS	NA	NS	NS	NS	NS
EWD-O	W20	23-May-16	546.6	3090	NA	392	<50	194	153
EWD-O	W21	30-May-16	524.5	NS	NA	NS	NS	NS	NS
EWD-O	W22	06-Jun-16	520.2	2250	NA	613	<50	101	69.6
EWD-O	W23	13-Jun-16	531.3	NS	NA	NS	NS	NS	NS
EWD-O	W24	20-Jun-16	468.5	NS	NA	NS	NS	NS	NS
EWD-O	W25	27-Jun-16	255.3	NS	NA	NS	NS	NS	NS
EWD-O	W26	04-Jul-16	540.3	2020	NA	173	<50	71.2	<50
EWD-O	W27	11-Jul-16	536.0	NS	NA	NS	NS	NS	NS
EWD-O	W28	18-Jul-16	555.2	NS	NA	NS	NS	NS	NS
EWD-O	W29	25-Jul-16	125.5	NS	NA	NS	NS	NS	NS
EWD-O	W30	01-Aug-16	182.1	NS	NA	NS	NS	NS	NS
EWD-O	W31	08-Aug-16	436.4	2680	NA	<50	<50	59	<50
EWD-O	W32	15-Aug-16	551.3	NS	NA	NS	NS	NS	NS
EWD-O	W33	22-Aug-16	244.2	NS	NA	NS	NS	NS	NS
EWD-O	W34	29-Aug-16	520.8	NS	NA	NS	NS	NS	NS
EWD-O	W35	05-Sep-16	553.5	NS	NA	NS	NS	NS	NS
EWD-O	W36	12-Sep-16	543.0	4700	NA	102	<50	52	<50
EWD-O	W37	19-Sep-16	535.3	NS	NA	NS	NS	NS	NS
EWD-O	W38	26-Sep-16	362.8	NS	NA	NS	NS	NS	NS
EWD-O	W39	03-Oct-16	506.9	6170	NA	198	<50	54.2	74.8
EWD-O	W40	10-Oct-16	226.4	NS	NA	NS	NS	NS	NS
EWD-O	W41	17-Oct-16	390.9	NS	NA	NS	NS	NS	NS
EWD-O	W42	24-Oct-16	221.6	NS	NA	NS	NS	NS	NS
EWD-O	W43	31-Oct-16	365.9	NS	NA	NS	NS	NS	NS
EWD-O	W44	07-Nov-16	551.5	3400[2]	NA	86.4	<50	51.0	<50
EWD-O	W45	14-Nov-16	566.5	NS	NA	NS	NS	NS	NS
EWD-O	W46	21-Nov-16	530.7	NS	NA	NS	NS	NS	NS
EWD-O	W47	28-Nov-16	528.1	NS	NA	NS	NS	NS	NS
EWD-O	W48	05-Dec-16	528.5	NS[3]	3920	<50	<50	54.6	<50

Table 2A. Iron Dissolved (µg/L)

Enhanced Wetland Demonstration

St. Louis Tunnel Discharge Constructed Wetland Demonstration Treatability Study

Rico-Argentine Mine Site – Rico Tunnels, Operable Unit OU01

Phase	Week	Week of	FLOW EWD[1] (gpm)	SMP	OXINF	SB3EFF	MRCEFF	BT2EFF	AC3EFF
EWD-O	W49	12-Dec-16	541.1	NS	NS	NS	NS	NS	NS
EWD-O	W50	19-Dec-16	534.4	NS	NS	NS	NS	NS	NS
EWD-O	W51	26-Dec-16	525.5	NS	NS	NS	NS	NS	NS
EWD-O	W52	02-Jan-17	529.4	NS	NS	NS	NS	NS	NS
EWD-O	W53	09-Jan-17	530.5	NS	NS	NS	NS	NS	NS
EWD-O	W54	16-Jan-17	488.2	NS[3]	3600	248	<50	82.0	50.9
EWD-O	W55	23-Jan-17	491.6	NS	NS	NS	NS	NS	NS
EWD-O	W56	30-Jan-17	489.8	NS	NS	NS	NS	NS	NS
EWD-O	W57	06-Feb-17	498.1	NS[3]	2350	<50	<50	86.3	90.5
EWD-O	W58	13-Feb-17	505.9	NS	NS	NS	NS	NS	NS
EWD-O	W59	20-Feb-17	517.4	NS	NS	NS	NS	NS	NS
EWD-O	W60	27-Feb-17	551.5	NS	NS	NS	NS	NS	NS
EWD-O	W61	06-Mar-17	512.0	NS[3]	5480	<50	<50	75.0	51.2
EWD-O	W62	13-Mar-17	540.3	NS	NS	NS	NS	NS	NS
EWD-O	W63	20-Mar-17	568.8	NS	NS	NS	NS	NS	NS
EWD-O	W64	27-Mar-17	547.8	NS	NS	NS	NS	NS	NS
EWD-O	W65	03-Apr-17	557.8	NS[3]	2880	<50	<50	57.1	<50
EWD-O	W66	10-Apr-17	581.4	NS	NS	NS	NS	NS	NS
EWD-O	W67	17-Apr-17	563.3	NS	NS	NS	NS	NS	NS
EWD-O	W68	24-Apr-17	540.5	NS	NS	NS	NS	NS	NS
EWD-O	W69	01-May-17	547.5	NS[3]	549	100	<50	65.8	53.6
EWD-O	W70	08-May-17	566.4	NS	NS	NS	NS	NS	NS
EWD-O	W71	15-May-17	559.4	NS[3]	2510	<50	214	241	217
EWD-O	W72	22-May-17	542.0	NS	NS	NS	NS	NS	NS
EWD-O	W73	29-May-17	551.7	NS	NS	NS	NS	NS	NS
EWD-O	W74	05-Jun-17	544.8	NS[3]	6660	1360	396	487	208
EWD-O	W75	12-Jun-17	491.2	NS	NS	NS	NS	NS	NS
EWD-O	W76	19-Jun-17	472.5	NS	NS	NS	NS	NS	NS
EWD-O	W77	26-Jun-17	492.4	NS[3]	10700	1670	858	274	178
EWD-O	W78	03-Jul-17	529.2	NS	NS	NS	NS	NS	NS
EWD-O	W79	10-Jul-17	553.9	NS[3]	6040	73	13.2	116	105
EWD-O	W80	17-Jul-17	558.2	NS	NS	NS	NS	NS	NS
EWD-O	W81	24-Jul-17	540.3	NS	NS	NS	NS	NS	NS
EWD-O	W82	31-Jul-17	515.5	NS[3]	5400	<50	<50	89.3	66.6
EWD-O	W83	07-Aug-17	472.6	NS	NS	NS	NS	NS	NS
EWD-O	W84	14-Aug-17	199.2	NS	NS	NS	NS	NS	NS
EWD-O	W85	21-Aug-17	262.5	NS	NS	NS	NS	NS	NS
EWD-O	W86	28-Aug-17	407.8	NS	NS	NS	NS	NS	NS
EWD-O	W87	04-Sep-17	364.5	NS	NS	NS	NS	NS	NS
EWD-O	W88	11-Sep-17	529.1	NS	NS	NS	NS	NS	NS
EWD-O	W89	18-Sep-17	418.0	NS	NS	NS	NS	NS	NS
EWD-O	W90	25-Sep-17	52.4	NS	NS	NS	NS	NS	NS
EWD-O	W91	02-Oct-17	173.5	NS	NS	NS	NS	NS	NS
EWD-O	W92	09-Oct-17	340.1	NS	NS	NS	NS	NS	NS
EWD-O	W93	16-Oct-17	500.8	NS[3]	4390	<50	<50	109	55.1
EWD-O	W94	23-Oct-17	238.6	NS	NS	NS	NS	NS	NS
EWD-O	W95	30-Oct-17	497.8	NS	NS	NS	NS	NS	NS
EWD-O	W96	06-Nov-17	426.2	NS[3]	4660	<50	<50	171	64.3
EWD-O	W97	13-Nov-17	500.0	NS	NS	NS	NS	NS	NS
EWD-O	W98	20-Nov-17	506.7	NS	NS	NS	NS	NS	NS
EWD-O	W99	27-Nov-17	467.1	NS	NS	NS	NS	NS	NS
EWD-O	W100	04-Dec-17	520.2	NS[3]	4000	<50	<50	85.3	<50 U
EWD-O	W101	11-Dec-17	531.1	NS	NS	NS	NS	NS	NS
EWD-O	W102	18-Dec-17	522.6	NS	NS	NS	NS	NS	NS
EWD-O	W103	25-Dec-17	507.3	NS	NS	NS	NS	NS	NS

Table 2A. Iron Dissolved (µg/L)

Enhanced Wetland Demonstration

St. Louis Tunnel Discharge Constructed Wetland Demonstration Treatability Study

Rico-Argentine Mine Site – Rico Tunnels, Operable Unit OU01

Phase	Week	Week of	FLOW EWD[1] (gpm)	SMP	OXINF	SB3EFF	MRCEFF	BT2EFF	AC3EFF
EWD-O	W104	01-Jan-18	497.3	NS	NS	NS	NS	NS	NS
EWD-O	W105	08-Jan-18	492.3	NS[3]	3980	383	66.6	103	<50
EWD-O	W106	15-Jan-18	504.0	NS	NS	NS	NS	NS	NS
EWD-O	W107	22-Jan-18	525.7	NS	NS	NS	NS	NS	NS
EWD-O	W108	29-Jan-18	529.5	NS	NS	NS	NS	NS	NS
EWD-O	W109	05-Feb-18	522.1	NS	NS	NS	NS	NS	NS
EWD-O	W110	12-Feb-18	517.5	NS	NS	NS	NS	NS	NS
EWD-O	W111	19-Feb-18	513.0	NS	NS	NS	NS	NS	NS
EWD-O	W112	26-Feb-18	479.5	NS	NS	NS	NS	NS	NS
EWD-O	W113	05-Mar-18	462.4	NS[3]	2060	22.3	1250	71.9	51.3
EWD-O	W114	12-Mar-18	456.4	NS	NS	NS	NS	NS	NS
EWD-O	W115	19-Mar-18	433.8	NS	NS	NS	NS	NS	NS
EWD-O	W116	26-Mar-18	456.0	NS	NS	NS	NS	NS	NS
EWD-O	W117	02-Apr-18	487.1	NS	NS	NS	NS	NS	NS
EWD-O	W118	09-Apr-18	469.5	NS	NS	NS	NS	NS	NS
EWD-O	W119	16-Apr-18	457.7	NS	NS	NS	NS	NS	NS
EWD-O	W120	23-Apr-18	449.6	NS	NS	NS	NS	NS	NS
EWD-O	W121	30-Apr-18	446.4	NS	NS	NS	NS	NS	NS
EWD-O	W122	07-May-18	443.2	NS	NS	NS	NS	NS	NS
EWD-O	W123	14-May-18	440.0	NS	NS	NS	NS	NS	NS
EWD-O	W124	21-May-18	436.7	NS[3]	3440	<50	<50	<50	<50
EWD-O	W125	28-May-18	436.2	NS	NS	NS	NS	NS	NS
EWD-O	W126	04-Jun-18	441.6	NS	NS	NS	NS	NS	NS
EWD-O	W127	11-Jun-18	318.3	NS	NS	NS	NS	NS	NS
EWD-O	W128	18-Jun-18	458.4	NS	NS	NS	NS	NS	NS
EWD-O	W129	25-Jun-18	461.6	NS	NS	NS	NS	NS	NS
EWD-O	W130	02-Jul-18	463.2	NS	NS	NS	NS	NS	NS
EWD-O	W131	09-Jul-18	463.5	NS	NS	NS	NS	NS	NS
EWD-O	W132	16-Jul-18	460.2	NS[3]	2790	65.6	<50	<50	<50
EWD-O	W133	23-Jul-18	460.2	NS	NS	NS	NS	NS	NS
EWD-O	W134	30-Jul-18	439.9	NS	NS	NS	NS	NS	NS
EWD-O	W135	06-Aug-18	433.1	NS	NS	NS	NS	NS	NS
EWD-O	W136	13-Aug-18	415.5	NS	NS	NS	NS	NS	NS
EWD-O	W137	20-Aug-18	426.5	NS	NS	NS	NS	NS	NS
EWD-O	W138	27-Aug-18	414.8	NS	NS	NS	NS	NS	NS
EWD-O	W139	03-Sep-18	422.0	NS	NS	NS	NS	NS	NS
EWD-O	W140	10-Sep-18	408.7	NS[3]	3330	88.1	<50	60.1	53.2
EWD-O	W141	17-Sep-18	406.5	NS	NS	NS	NS	NS	NS
EWD-O	W142	24-Sep-18	400.5	NS	NS	NS	NS	NS	NS
EWD-O	W143	01-Oct-18	408.3	NS	NS	NS	NS	NS	NS
EWD-O	W144	08-Oct-18	175.1	NS	NS	NS	NS	NS	NS
EWD-O	W145	15-Oct-18	296.1	NS	NS	NS	NS	NS	NS
EWD-O	W146	22-Oct-18	331.2	NS	NS	NS	NS	NS	NS
EWD-O	W147	29-Oct-18	216.0	NS	NS	NS	NS	NS	NS
EWD-O	W148	05-Nov-18	364.1	NS	NS	NS	NS	NS	NS
EWD-O	W149	12-Nov-18	368.8	NS[3]	1300	177	<50	182	<50
EWD-O	W150	19-Nov-18	365.4	NS	NS	NS	NS	NS	NS
EWD-O	W151	26-Nov-18	373.9	NS	NS	NS	NS	NS	NS
EWD-O	W152	03-Dec-18	374.0	NS	NS	NS	NS	NS	NS
EWD-O	W153	10-Dec-18	373.9	NS	NS	NS	NS	NS	NS
EWD-O	W154	17-Dec-18	371.6	NS	NS	NS	NS	NS	NS
EWD-O	W155	24-Dec-18	370.4	NS	NS	NS	NS	NS	NS
EWD-O	W156	31-Dec-18	374.4	NS	NS	NS	NS	NS	NS
EWD-O	W157	07-Jan-19	371.7	NS	NS	NS	NS	NS	NS
EWD-O	W158	14-Jan-19	377.2	NS[3]	1820	58.5	92	69.8	<50

Table 2A. Iron Dissolved (µg/L)

Enhanced Wetland Demonstration

St. Louis Tunnel Discharge Constructed Wetland Demonstration Treatability Study

Rico-Argentine Mine Site – Rico Tunnels, Operable Unit OU01

Phase	Week	Week of	FLOW EWD[1] (gpm)	SMP	OXINF	SB3EFF	MRCEFF	BT2EFF	AC3EFF
EWD-O	W159	21-Jan-19	375.1	NS	NS	NS	NS	NS	NS
EWD-O	W160	28-Jan-19	370.9	NS	NS	NS	NS	NS	NS
EWD-O	W161	04-Feb-19	375.8	NS	NS	NS	NS	NS	NS
EWD-O	W162	11-Feb-19	376.8	NS	NS	NS	NS	NS	NS
EWD-O	W163	18-Feb-19	369.7	NS	NS	NS	NS	NS	NS
EWD-O	W164	25-Feb-19	371.6	NS	NS	NS	NS	NS	NS
EWD-O	W165	04-Mar-19	373.9	NS	NS	NS	NS	NS	NS
EWD-O	W166	11-Mar-19	372.8	NS	NS	NS	NS	NS	NS
EWD-O	W167	18-Mar-19	359.8	NS[3]	1540	169	<50 U	114 J+	<50 U
EWD-O	W168	25-Mar-19	364.1	NS	NS	NS	NS	NS	NS
EWD-O	W169	01-Apr-19	390.6	NS	NS	NS	NS	NS	NS
EWD-O	W170	08-Apr-19	427.0	NS	NS	NS	NS	NS	NS
EWD-O	W171	15-Apr-19	470.0	NS	NS	NS	NS	NS	NS
EWD-O	W172	22-Apr-19	524.9	NS	NS	NS	NS	NS	NS
EWD-O	W173	29-Apr-19	466.4	NS	NS	NS	NS	NS	NS
EWD-O	W174	06-May-19	449.7	NS	NS	NS	NS	NS	NS
EWD-O	W175	13-May-19	377.0	NS	NS	NS	NS	NS	NS
EWD-O	W176	20-May-19	522.6	NS	NS	NS	NS	NS	NS
EWD-O	W177	27-May-19	621.4	NS[3]	2990	404	253	388	120
EWD-O	W178	03-Jun-19	551.7	NS[3]	5710	NS	NS	NS	132
EWD-O	W179	10-Jun-19	508.8	NS[3]	9120	1170	545	2110	847
EWD-O	W180	17-Jun-19	256.9	NS	NS	NS	NS	NS	NS
EWD-O	W181	24-Jun-19	427.7	NS	9850	NS	NS	NS	NS
EWD-O	W182	01-Jul-19	512.8	NS	NS	NS	NS	NS	NS
EWD-O	W183	08-Jul-19	539.5	NS	NS	NS	NS	NS	NS
EWD-O	W184	15-Jul-19	544.1	NS[3]	15600	759	209	485	186
EWD-O	W185	22-Jul-19	553.2	NS	NS	NS	NS	NS	NS
EWD-O	W186	29-Jul-19	599.4	NS	NS	NS	NS	NS	NS
EWD-O	W187	05-Aug-19	602.3	NS	NS	NS	NS	NS	NS
EWD-O	W188	12-Aug-19	603.0	NS	NS	NS	NS	NS	NS
EWD-O	W189	19-Aug-19	626.2	NS	NS	NS	NS	NS	NS
EWD-O	W190	26-Aug-19	609.7	NS	NS	NS	NS	NS	NS
EWD-O	W191	02-Sep-19	520.6	NS	NS	NS	NS	NS	NS
EWD-O	W192	09-Sep-19	544.4	NS	NS	NS	NS	NS	NS
EWD-O	W193	16-Sep-19	558.7	NS[3]	4680	224	195	75.4	52
EWD-O	W194	23-Sep-19	552.1	NS	NS	NS	NS	NS	NS
EWD-O	W195	30-Sep-19	563.9	NS	NS	NS	NS	NS	NS
EWD-O	W196	07-Oct-19	611.7	NS	NS	NS	NS	NS	NS
EWD-O	W197	14-Oct-19	309.0	NS	NS	NS	NS	NS	NS
EWD-O	W198	21-Oct-19	635.6	NS	NS	NS	NS	NS	NS
EWD-O	W199	28-Oct-19	632.6	NS	NS	NS	NS	NS	NS
EWD-O	W200	04-Nov-19	628.2	NS	NS	NS	NS	NS	NS
EWD-O	W201	11-Nov-19	626.0	NS[3]	2630	228	97.6	150	54.3
EWD-O	W202	18-Nov-19	627.5	NS	NS	NS	NS	NS	NS
EWD-O	W203	25-Nov-19	598.2	NS	NS	NS	NS	NS	NS
EWD-O	W204	02-Dec-19	594.0	NS	NS	NS	NS	NS	NS
EWD-O	W205	09-Dec-19	600.7	NS	NS	NS	NS	NS	NS
EWD-O	W206	16-Dec-19	584.5	NS	NS	NS	NS	NS	NS
EWD-O	W207	23-Dec-19	584.5	NS	NS	NS	NS	NS	NS
EWD-O	W208	30-Dec-19	567.4	NS	NS	NS	NS	NS	NS
EWD-O	W209	06-Jan-20	557.7	NS[3]	2450	459	<50 U	<50 U	<50 U
EWD-O	W210	13-Jan-20	555.5	NS	NS	NS	NS	NS	NS
EWD-O	W211	20-Jan-20	547.7	NS	NS	NS	NS	NS	NS
EWD-O	W212	27-Jan-20	538.2	NS	NS	NS	NS	NS	NS
EWD-O	W213	03-Feb-20	530.6	NS	NS	NS	NS	NS	NS

Table 2A. Iron Dissolved (µg/L)

Enhanced Wetland Demonstration

St. Louis Tunnel Discharge Constructed Wetland Demonstration Treatability Study

Rico-Argentine Mine Site – Rico Tunnels, Operable Unit OU01

Phase	Week	Week of	FLOW EWD[1] (gpm)	SMP	OXINF	SB3EFF	MRCEFF	BT2EFF	AC3EFF
EWD-O	W214	10-Feb-20	518.1	NS	NS	NS	NS	NS	NS
EWD-O	W215	17-Feb-20	529.7	NS	NS	NS	NS	NS	NS
EWD-O	W216	24-Feb-20	522.5	NS	NS	NS	NS	NS	NS
EWD-O	W217	02-Mar-20	518.8	NS[3]	4080	<50 U	149	61.1 J+	<50 U
EWD-O	W218	09-Mar-20	520.9	NS	NS	NS	NS	NS	NS
EWD-O	W219	16-Mar-20	516.0	NS	NS	NS	NS	NS	NS
EWD-O	W220	23-Mar-20	499.0	NS	NS	NS	NS	NS	NS
EWD-O	W221	30-Mar-20	494.5	NS	NS	NS	NS	NS	NS
EWD-O	W222	06-Apr-20	496.7	NS	NS	NS	NS	NS	NS
EWD-O	W223	13-Apr-20	493.7	NS	NS	NS	NS	NS	NS
EWD-O	W224	20-Apr-20	487.4	NS	NS	NS	NS	NS	NS
EWD-O	W225	27-Apr-20	484.5	NS	NS	NS	NS	NS	NS
EWD-O	W226	04-May-20	479.0	NS	NS	NS	NS	NS	NS
EWD-O	W227	11-May-20	489.1	NS[3]	NS	1190	1230	95.3	202
EWD-O	W228	18-May-20	172.5	NS[3]	3220	NS	NS	NS	NS
EWD-O	W229	25-May-20	500.7	NS	NS	NS	NS	NS	NS
EWD-O	W230	01-Jun-20	517.9	NS	NS	NS	NS	NS	NS
EWD-O	W231	08-Jun-20	519.0	NS	NS	NS	NS	NS	NS
EWD-O	W232	15-Jun-20	524.8	NS	NS	NS	NS	NS	NS
EWD-O	W233	22-Jun-20	544.7	NS	NS	NS	NS	NS	NS
EWD-O	W234	29-Jun-20	564.8	NS	NS	NS	NS	NS	NS
EWD-O	W235	06-Jul-20	555.4	NS[3]	4470	107	171	64.9	282
EWD-O	W236	13-Jul-20	532.0	NS	NS	NS	NS	NS	NS
EWD-O	W237	20-Jul-20	548.8	NS	NS	NS	NS	NS	NS
EWD-O	W238	27-Jul-20	545.2	NS	NS	NS	NS	NS	NS
EWD-O	W239	03-Aug-20	533.1	NS[3]	2800	NS	NS	NS	NS
EWD-O	W240	10-Aug-20	536.7	NS	NS	NS	NS	NS	NS
EWD-O	W241	17-Aug-20	540.2	NS	NS	NS	NS	NS	NS
EWD-O	W242	24-Aug-20	555.2	NS	NS	NS	NS	NS	NS
EWD-O	W243	31-Aug-20	537.4	NS	NS	NS	NS	NS	NS
EWD-O	W244	07-Sep-20	549.0	NS	NS	NS	NS	NS	NS
EWD-O	W245	14-Sep-20	543.8	NS[3]	1200	227	117	63	124
EWD-O	W246	21-Sep-20	545.0	NS	NS	NS	NS	NS	NS
EWD-O	W247	28-Sep-20	539.1	NS	NS	NS	NS	NS	NS
EWD-O	W248	05-Oct-20	537.5	NS	NS	NS	NS	NS	NS
EWD-O	W249	12-Oct-20	532.6	NS	NS	NS	NS	NS	NS
EWD-O	W250	19-Oct-20	498.4	NS	NS	NS	NS	NS	NS
EWD-O	W251	26-Oct-20	267.5	NS	NS	NS	NS	NS	NS
EWD-O	W252	02-Nov-20	486.8	NS	NS	NS	NS	NS	NS
EWD-O	W253	09-Nov-20	498.8	NS[3]	1900	<50 J	<50 J	NS	62.7
EWD-O	W254	16-Nov-20	495.1	NS[3]	NS	NS	NS	133	67.8
EWD-O	W255	23-Nov-20	488.7	NS	NS	NS	NS	NS	NS
EWD-O	W256	30-Nov-20	495.2	NS	NS	NS	NS	NS	NS
EWD-O	W257	07-Dec-20	487.8	NS[3]	NS	NS	NS	NS	<50 J
EWD-O	W258	14-Dec-20	464.7	NS[3]	NS	NS	NS	NS	<50 U
EWD-O	W259	21-Dec-20	454.1	NS	NS	NS	NS	NS	NS
EWD-O	W260	28-Dec-20	426.7	NS	NS	NS	NS	NS	NS
EWD-O	W261	04-Jan-21	451.8	NS	NS	NS	NS	NS	NS
EWD-O	W262	11-Jan-21	434.0	NS[3]	1240	258	<50 J	114	<50 J
EWD-O	W263	18-Jan-21	435.1	NS	NS	NS	NS	NS	NS
EWD-O	W264	25-Jan-21	434.8	NS	NS	NS	NS	NS	NS
EWD-O	W265	01-Feb-21	429.6	NS	NS	NS	NS	NS	NS
EWD-O	W266	08-Feb-21	428.4	NS	NS	NS	NS	NS	NS
EWD-O	W267	15-Feb-21	424.2	NS	NS	NS	NS	NS	NS
EWD-O	W268	22-Feb-21	418.7	NS	NS	NS	NS	NS	NS

Table 2A. Iron Dissolved (µg/L)

Enhanced Wetland Demonstration

St. Louis Tunnel Discharge Constructed Wetland Demonstration Treatability Study

Rico-Argentine Mine Site – Rico Tunnels, Operable Unit OU01

Phase	Week	Week of	FLOW EWD[1] (gpm)	SMP	OXINF	SB3EFF	MRCEFF	BT2EFF	AC3EFF
EWD-O	W269	01-Mar-21	408.6	NS	NS	NS	NS	NS	NS
EWD-O	W270	08-Mar-21	413.6	NS[3]	1990	103	362	102	<50 J
EWD-O	W271	15-Mar-21	412.9	NS	NS	NS	NS	NS	NS
EWD-O	W272	22-Mar-21	410.4	NS	NS	NS	NS	NS	NS
EWD-O	W273	29-Mar-21	407.4	NS	NS	NS	NS	NS	NS
EWD-O	W274	05-Apr-21	408.6	NS	NS	NS	NS	NS	NS
EWD-O	W275	12-Apr-21	405.3	NS	NS	NS	NS	NS	NS
EWD-O	W276	19-Apr-21	413.5	NS	NS	NS	NS	NS	NS
EWD-O	W277	26-Apr-21	415.5	NS	NS	NS	NS	NS	NS
EWD-O	W278	03-May-21	417.2	NS	NS	NS	NS	NS	NS
EWD-O	W279	10-May-21	412.2	NS[3]	886	<50	118	57.8	102 J+
EWD-O	W280	17-May-21	424.7	NS	NS	NS	NS	NS	NS
EWD-O	W281	24-May-21	409.3	NS	NS	NS	NS	NS	NS
EWD-O	W282	31-May-21	425.6	NS	NS	NS	NS	NS	NS
EWD-O	W283	07-Jun-21	394.6	NS	NS	NS	NS	NS	NS
EWD-O	W284	14-Jun-21	558.9	NS	NS	NS	NS	NS	NS
EWD-O	W285	21-Jun-21	464.5	NS	NS	NS	NS	NS	NS
EWD-O	W286	28-Jun-21	484.8	NS	NS	NS	NS	NS	NS
EWD-O	W287	05-Jul-21	480.3	NS	NS	NS	NS	NS	NS
EWD-O	W288	12-Jul-21	481.3	NS[3]	1100	129	<50 J	<50 J	NS
EWD-O	W289	19-Jul-21	490.7	NS	NS	NS	NS	NS	71.9
EWD-O	W290	26-Jul-21	505.4	NS	NS	NS	NS	NS	NS
EWD-O	W291	02-Aug-21	491.5	NS	NS	NS	NS	NS	NS
EWD-O	W292	09-Aug-21	492.4	NS	NS	NS	NS	NS	NS
EWD-O	W293	16-Aug-21	507.1	NS	NS	NS	NS	NS	NS
EWD-O	W294	23-Aug-21	492.0	NS	NS	NS	NS	NS	NS

NOTES:

Non-detects are reported as less than the laboratory Reporting Limit (RL) and estimated as zero for calculations and graphing (Colorado Department of Public Health and Environment Water Quality Control Commission 5 CCR 1002-34).

AC3EFF = EWD Aeration Cascade effluent monitoring location

BT2EFF = EWD Biotreatment Cell effluent monitoring location

EWD = Enhanced Wetland Demonstration

EWD-C = EWD Colonization Phase

EWD-O = EWD Operation Phase

Flow EWD = EWD average flow rate

gpm = gallons per minute

MRCEFF = EWD Manganese Removal Cell effluent monitoring location

NA = not available

NS = not sampled

OU = operable unit

OXINF = Maelstrom Oxidizer Influent

RL = reporting limit

SB3EFF = EWD Settling Basin effluent monitoring location

SMP = Static Mixer Pool

W** = Week of Treatability Study Phase

µg/L = microgram per liter

[1] The EWD flow rate is estimated based on the system's effluent average flow rate. Some flow rate data was interpolated as a method of handling flow monitor error readings.

[2] Sample was collected at the monitoring location OXINF but labelled as SMP.

[3] As of 05 DEC 2016, monitoring location SMP will not be sampled since it is no longer representative of the EWD influent due to the installation of the Maelstrom Oxidizer.

Table 3. Cadmium, Dissolved (µg/L)
Horizontal and Vertical Wetland Treatment Trains
St. Louis Tunnel Discharge Constructed Wetland Demonstration Treatability Study
Rico-Argentine Mine Site – Rico Tunnels, Operable Unit OU01

Phase	Week	Week of	FLOW H[1] (gpm)	FLOW V[1,2] (gpm)	FDB	SMP	OXINF	SB1EFF	SFWEFF	HSSFWMP11[8]	AC1EFF	RDEFF	SB2EFF	BTEFF	AC2EFF
C	W00	15-Sep-14	25.8	33.8	19.6	NA	NA	18.9	18.4	<0.5	<0.5	<0.5	19.1	<0.5	<0.5
C	W01	22-Sep-14	30.7	44.5	20.2	NA	NA	19.4	19	<0.5	<0.5	<0.5	18.8	<0.5	<0.5
C	W02	29-Sep-14	29.5	41.3	22.5	NA	NA	21.2	20.4	<0.5	<0.5	<0.5	21.2	<0.5	<0.5
C	W03	06-Oct-14	30.2	35.1	22.3	NA	NA	21.5	21	<0.5	<0.5	<0.5	22.1	<0.5	<0.5
C	W04	13-Oct-14	26.8	35.7	23	NA	NA	21.9	20.7	<0.5	<0.5	<0.5	22.1	<0.5	<0.5
C	W05	20-Oct-14	29.2	35.9	23.4	NA	NA	23.6	23.6	0.6	<0.5	<0.5	24.1	<0.5	<0.5
C	W06	27-Oct-14	27.7	43.2	22.7	NA	NA	21.9	21.6	<0.5	<0.5	<0.5	R	<0.5	<0.5
C	W07	03-Nov-14	28.8	32.0	20.4	NA	NA	21.2	21.1	1.1	0.51	<0.5	21.6	<0.5	<0.5
C	W08	10-Nov-14	27.9	29.8	22.6	NA	NA	21.9	21.4	<0.5	<0.5	<0.5	22.1	<0.5	<0.5
C	W09	17-Nov-14	27.9	29.2	21.4	NA	NA	20	20	<0.5	<0.5	<0.5	20.7	<0.5	<0.5
C	W10	24-Nov-14	27.0	29.2	20.2	NA	NA	19	19.2	<0.5	<0.5	<0.5	19	<0.5	<0.5
C	W11	01-Dec-14	25.9	28.5	NS	NA	NA	NS	NS	NS	NS	NS	NS	NS	NS
C	W12	08-Dec-14	25.5	27.8	21.5	NA	NA	20	19.7	1.1	1	<0.5	19.6	<0.5	<0.5
C	W13	15-Dec-14	25.1	26.2	NS	NA	NA	NS	NS	NS	NS	NS	NS	NS	NS
C	W14	22-Dec-14	24.1	25.4	NS	NA	NA	NS	NS	NS	NS	NS	NS	NS	NS
C	W15	29-Dec-14	23.3	24.5	NS	NA	NA	NS	NS	NS	NS	NS	NS	NS	NS
TR01	W00	05-Jan-15	22.7	25.7	19.1	NA	NA	17.8	17.7	<0.5	<0.5	<0.5	17.9	<0.5	<0.5
TR01	W01	12-Jan-15	21.6	27.3	NS	NA	NA	NS	NS	NS	NS	NS	NS	NS	NS
TR01	W02	19-Jan-15	20.4	25.9	18.6	NA	NA	16.8	16.3	<0.5	<0.5	<0.5	17.6	<0.5	<0.5
TR01	W03	26-Jan-15	21.9	30.8	NS	NA	NA	NS	NS	NS	NS	NS	NS	NS	NS
TR01	W04	02-Feb-15	27	32	18.3	NA	NA	16.9	16.7	<0.5	<0.5	<0.5	17.2	<0.5	<0.5
TR01	W05	09-Feb-15	27.8	30.3	NS	NA	NA	NS	NS	NS	NS	NS	NS	NS	NS
TR01	W06	16-Feb-15	28.7	29.4	19.4	NA	NA	18.5	17.4	<0.5	<0.5	<0.5	16.9	<0.5	<0.5
TR01	W07	23-Feb-15	28.7	25.2	NS	NA	NA	NS	NS	NS	NS	NS	NS	NS	NS
TR01	W08	02-Mar-15	28.2	24.9	NS	NA	NA	NS	NS	NS	NS	NS	NS	NS	NS
TR01	W09	09-Mar-15	29.3	28.1	18.7	NA	NA	17.1	16.5	<0.5	<0.5	<0.5	16.9	<0.5	<0.5
TR01	W10	16-Mar-15	29.5	29.7	NS	NA	NA	NS	NS	NS	NS	NS	NS	NS	NS
TR01	W11	23-Mar-15	34.9	36.4	23.7	NA	NA	22.3	21.4	<0.5	<0.5	<0.5	23.6	<0.5	<0.5
TR01	W12	30-Mar-15	34.4	38.5	NS	NA	NA	NS	NS	NS	NS	NS	NS	NS	NS
TR02	W00	06-Apr-15	32.3	36	18.7	NA	NA	18	17	<0.5	<0.5	<0.5	18.1	<0.5	<0.5
TR02	W01	13-Apr-15	38	39.8	NS	NA	NA	NS	NS	NS	NS	NS	NS	NS	NS
TR02	W02	20-Apr-15	36.7	39.3	16.3	NA	NA	15.6	14.9	<0.5	0.75	<0.5	16.1	<0.5	<0.5
TR02	W03	27-Apr-15	36.1	39.3	NS	NA	NA	NS	NS	NS	NS	NS	NS	NS	NS
TR02	W04	04-May-15	35.2	39.1	18.9	NA	NA	30.2	27.5	<0.5	<0.5	<0.5	17.8	<0.5	<0.5
TR02	W05	11-May-15	33.4	37.8	NS	NA	NA	NS	NS	NS	NS	NS	NS	NS	NS
TR02	W06	18-May-15	32.0	36.6	79.1	NA	NA	81.8	78.5	2.4	0.96	<0.5	75.3	<0.5	<0.5
TR02	W07	25-May-16	31.9	36.2	NS	NA	NA	NS	NS	NS	NS	NS	NS	NS	NS
TR02	W08	01-Jun-15	31.3	35.7	NS	NA	NA	NS	NS	NS	NS	NS	NS	NS	NS
TR02	W09	08-Jun-15	30.9	35.3	76.2	NA	NA	75.1	74.6	49.6	<0.5	<0.5	76.4	<0.5	<0.5
TR02	W10	15-Jun-15	30.8	35.6	NS	NA	NA	NS	NS	NS	NS	NS	NS	NS	NS
TR02	W11	22-Jun-15	30.9	35.7	61.2	NA	NA	62.4	63.8	5.5	<0.5	<0.5	64	<0.5	<0.5
TR02	W12	29-Jun-15	30.3	35.5	NS	NA	NA	NS	NS	NS	NS	NS	NS	NS	NS
TR02	W13	06-Jul-15	30.0	35.4	41.4	NA	NA	40.2	37.1	4.2	<0.5	<0.5	39.9	<0.5	<0.5
TR02	W14	13-Jul-15	30.4	35.7	NS	NA	NA	NS	NS	NS	NS	NS	NS	NS	NS
TR02	W15	20-Jul-15	30.5	35.7	NS	NA	NA	NS	NS	NS	NS	NS	NS	NS	NS
TR02	W16	27-Jul-15	28.6	33.7	32	NA	NA	30.8	29.1	<0.08	<0.08	<0.08	32	<0.08	<0.08
TR02	W17	03-Aug-15	28.2	33.3	NS	NA	NA	NS	NS	NS	NS	NS	NS	NS	NS
TR02	W18	10-Aug-15	28.4	33.6	NS	NA	NA	NS	NS	NS	NS	NS	NS	NS	NS
TR02	W19	17-Aug-15	28.3	33.8	NS	NA	NA	NS	NS	NS	NS	NS	NS	NS	NS
TR02	W20	24-Aug-15	28.3	33.8	NS	NA	NA	NS	NS	NS	NS	NS	NS	NS	NS
TR02	W21	31-Aug-15	25.7	31.9	NS	NA	NA	NS	NS	NS	NS	NS	NS	NS	NS
TR02	W22	07-Sep-15	25.0	32.5	22.1	NA	NA	21.8	20.5	<0.5	<0.5	<0.5	22	<0.5	<0.5
TR02	W23	14-Sep-15	28.0	37.4	NS	NA	NA	NS	NS	NS	NS	NS	NS	NS	NS
TR02	W24	21-Sep-15	21.7	32.4	NS	NA	NA	NS	NS	NS	NS	NS	NS	NS	NS
TR02	W25	28-Sep-15	5.2	7.7	NS	NA	NA	NS	NS	NS	NS	NS	NS	NS	NS
TR02	W26	05-Oct-15	14.8	21.3	NS	NA	NA	NS	NS	NS	NS	NS	NS	NS	NS
TR02	W27	12-Oct-15	10.1	17.5	19.5	NA	NA	17.1	16.6	<0.5	<0.5	<0.5	18.4	<0.5	<0.5
TR02	W28	19-Oct-15	23.2	30.1	NS	NA	NA	NS	NS	NS	NS	NS	NS	NS	NS
TR02	W29	26-Oct-15	11.2	17.3	NS	NA	NA	NS	NS	NS	NS	NS	NS	NS	NS
TR02	W30	02-Nov-15	23.7	26.9	NS	NA	NA	NS	NS	NS	NS	NS	NS	NS	NS
TR02	W31	09-Nov-15	23.2	21.1	22.1	NA	NA	19.1	18.5	<0.5	<0.5	<0.5	21	<0.5	NS[3]
TR02	W32	16-Nov-15	23.3	16.2	NS	NA	NA	NS	NS	NS	NS	NS	NS	NS	NS
TR02	W33	23-Nov-15	22.2	12.3	NS	NA	NA	NS	NS	NS	NS	NS	NS	NS	NS
TR02	W34	30-Nov-15	21.7	10.3	18.4	18.8	NA	18.2	17.1	<0.5	<0.5	<0.5	18.3	<0.5	<0.5
TR02	W35	07-Dec-15	21.3	9.7	NS	NS	NA	NS	NS	NS	NS	NS	NS	NS	NS
TR02	W36	14-Dec-15	31.1	17.1	NS	NS	NA	NS	NS	NS	NS	NS	NS	NS	NS
TR02	W37	21-Dec-15	46.7	30.3	NS	NS	NA	NS	NS	NS	NS	NS	NS	NS	NS
TR02	W38	28-Dec-15	46.3	29.9	NS	NS	NA	NS	NS	NS	NS	NS	NS	NS	NS
TR02	W39	04-Jan-16	30.2	30.1	NS[4]	17.7	NA	16.5	16.5	<0.5	<0.5	<0.5	16.1	<0.5	<0.5
TR02	W40	11-Jan-16	26.2	29.8	NS	NS	NA	NS	NS	NS	NS	NS	NS	NS	NS
TR02	W41	18-Jan-16	25.9	29.9	NS	NS	NA	NS	NS	NS	NS	NS	NS	NS	NS
TR02	W42	25-Jan-16	25.7	30.1	NS	NS	NA	NS	NS	NS	NS	NS	NS	NS	NS
TR02	W43	01-Feb-16	25.5	29.6	NS[4]	16.7	NA	15.5	14.9	<0.5	<0.5	<0.5	15.4	<0.5	<0.5
TR02	W44	08-Feb-16	24.9	31.1	NS	NS	NA	NS	NS	NS	NS	NS	NS	NS	NS
TR02	W45	15-Feb-16	24.8	31.0	NS	NS	NA	NS	NS	NS	NS	NS	NS	NS	NS
TR02	W46	22-Feb-16	24.7	30.8	NS	NS	NA	NS	NS	NS	NS	NS	NS	NS	NS
TR02	W47	29-Feb-16	22.9	30.5	NS	NS	NA	NS	NS	NS	NS	NS	NS	NS	NS
TR02	W48	07-Mar-16	21.5	29.7	NS[4]	18.6	NA	16.9	14.8	<0.5	<0.5	<0.5	17.1	<0.5	<0.5
TR02	W49	14-Mar-16	20.5	29.7	NS	NS	NA	NS	NS	NS	NS	NS	NS	NS	NS
TR02	W50	21-Mar-16	22.4	29.3	NS	NS	NA	NS	NS	NS	NS	NS	NS	NS	NS

Table 3. Cadmium, Dissolved (µg/L)
Horizontal and Vertical Wetland Treatment Trains
St. Louis Tunnel Discharge Constructed Wetland Demonstration Treatability Study
Rico-Argentine Mine Site – Rico Tunnels, Operable Unit OU01

Phase	Week	Week of	FLOW H[1] (gpm)	FLOW V[1,2] (gpm)	FDB	SMP	OXINF	SB1EFF	SFWEFF	HSSFWMP11[8]	AC1EFF	RDEFF	SB2EFF	BTEFF	AC2EFF
TR02	W51	28-Mar-16	23.5	29.5	NS	NS	NA	NS	NS	NS	NS	NS	NS	NS	NS
TR02	W52	04-Apr-16	22.0	28.6	NS[4]	18.7	NA	17.9	17	<0.5	<0.5	<0.5	16.1	<0.5	<0.5
TR02	W53	11-Apr-16	20.9	27.5	NS	NS	NA	NS	NS	NS	NS	NS	NS	NS	NS
TR02	W54	18-Apr-16	20.6	27.3	NS	NS	NA	NS	NS	NS	NS	NS	NS	NS	NS
TR02	W55	25-Apr-16	19.4	26.3	NS	NS	NA	NS	NS	NS	NS	NS	NS	NS	NS
TR02	W56	02-May-16	21.6	27.4	NS[4]	16.3	NA	16.2	14.9	<0.5	<0.5	<0.5	15.7	<0.5	<0.5
TR02	W57	09-May-16	24.3	29.1	NS	NS	NA	NS	NS	NS	NS	NS	NS	NS	NS
TR02	W58	16-May-16	21.6	28.4	NS	NS	NA	NS	NS	NS	NS	NS	NS	NS	NS
TR02	W59	23-May-16	25.0	29.3	NS	NS	NA	NS	NS	NS	NS	NS	NS	NS	NS
TR02	W60	30-May-16	23.7	30.3	NS	NS	NA	NS	NS	NS	NS	NS	NS	NS	NS
TR02	W61	06-Jun-16	22.0	28.8	NS[4]	66	NA	68.1	66.6	17.8	<0.5	<0.5	68.8	<0.5	<0.5
TR02	W62	13-Jun-16	16.7	27.2	NS	NS	NA	NS	NS	NS	NS	NS	NS	NS	NS
TR02	W63	20-Jun-16	17.7	27.5	NS	NS	NA	NS	NS	NS	NS	NS	NS	NS	NS
TR02	W64	27-Jun-16	22.5	18.8	NS	NS	NA	NS	NS	NS	NS	NS	NS	NS	NS
TR02	W65	04-Jul-16	22.9	14.7	NS[4]	38.5	NA	36.4	36.2	5.9	<0.5	<0.5	37.3	<0.5	<0.5
TR02	W66	11-Jul-16	23.0	15.0	NS	NS	NA	NS	NS	NS	NS	NS	NS	NS	NS
TR02	W67	18-Jul-16	22.5	14.1	NS	NS	NA	NS	NS	NS	NS	NS	NS	NS	NS
TR02	W68	25-Jul-16	10.5	9.4	NS	NS	NA	NS	NS	NS	NS	NS	NS	NS	NS
TR02	W69	01-Aug-16	8.5	7.8	NS	NS	NA	NS	NS	NS	NS	NS	NS	NS	NS
TR02	W70	08-Aug-16	7.2	10.0	NS[4]	23.7	NA	22.7	21	<0.5	<0.5	<0.5	21.7	<0.5	<0.5
TR02	W71	15-Aug-16	14.2	15.4	NS	NS	NA	NS	NS	NS	NS	NS	NS	NS	NS
TR02	W72	22-Aug-16	12.4	13.9	NS	NS	NA	NS	NS	NS	NS	NS	NS	NS	NS
TR02	W73	29-Aug-16	28.5	27.2	NS	NS	NA	NS	NS	NS	NS	NS	NS	NS	NS
TR02	W74	05-Sep-16	22.9	26.2	NS	NS	NA	NS	NS	NS	NS	NS	NS	NS	NS
TR02	W75	12-Sep-16	31.1	31.6	NS[4]	21.7	NA	20.4	19.7	<0.5	<0.5	<0.5	19.5	<0.5	<0.5
TR02	W76	19-Sep-16	29.8	31.3	NS	NS	NA	NS	NS	NS	NS	NS	NS	NS	NS
TR02	W77	26-Sep-16	20.6	18.3	NS	NS	NA	NS	NS	NS	NS	NS	NS	NS	NS
TR02	W78	03-Oct-16	24.2	26.8	NS[4]	21.2	NA	19.1	19	<0.5	<0.5	<0.5	19.2	<0.5	<0.5
TR02	W79	10-Oct-16	7.8	10.2	NS	NS	NA	NS	NS	NS	NS	NS	NS	NS	NS
TR02	W80	17-Oct-16	24.0	20.0	NS	NS	NA	NS	NS	NS	NS	NS	NS	NS	NS
TR02	W81	24-Oct-16	10.5	9.3	NS	NS	NA	NS	NS	NS	NS	NS	NS	NS	NS
TR02	W82	31-Oct-16	22.6	22.9	NS	NS	NA	NS	NS	NS	NS	NS	NS	NS	NS
TR02	W83	07-Nov-16	28.1	31.9	NS[4]	19.8[5]	NA	14.6	14.2	0.54	<0.5	<0.5	14.5	<0.5	<0.5
TR02	W84	14-Nov-16	21.8	31.7	NS	NS	NA	NS	NS	NS	NS	NS	NS	NS	NS
TR02	W85	21-Nov-16	29.7	31.1	NS	NS	NA	NS	NS	NS	NS	NS	NS	NS	NS
TR02	W86	28-Nov-16	29.7	30.1	NS	NS	NA	NS	NS	NS	NS	NS	NS	NS	NS
TR02	W87	05-Dec-16	30.2	29.8	NS[4]	NS[6]	16.6	13.2	13.5	0.7	<0.5	<0.5	12.6	<0.5	<0.5
TR02	W88	12-Dec-16	31.1	30.5	NS	NS	NS	NS	NS	NS	NS	NS	NS	NS	NS
TR02	W89	19-Dec-16	31.2	30.1	NS	NS	NS	NS	NS	NS	NS	NS	NS	NS	NS
TR02	W90	26-Dec-16	30.6	28.7	NS	NS	NS	NS	NS	NS	NS	NS	NS	NS	NS
TR02	W91	02-Jan-17	29.7	27.4	NS	NS	NS	NS	NS	NS	NS	NS	NS	NS	NS
TR02	W92	09-Jan-17	29.1	28.6	NS	NS	NS	NS	NS	NS	NS	NS	NS	NS	NS
TR02	W93	16-Jan-17	29.7	29.2	NS[4]	NS[6]	17.4	13.5	12.6	<0.5	<0.5	<0.5	11.9	<0.5	<0.5
TR02	W94	23-Jan-17	29.0	29.2	NS	NS	NS	NS	NS	NS	NS	NS	NS	NS	NS
TR02	W95	30-Jan-17	28.3	28.8	NS	NS	NS	NS	NS	NS	NS	NS	NS	NS	NS
TR02	W96	06-Feb-17	27.6	27.9	NS[4]	NS[6]	16.4	12.2	11.3	<0.5	<0.5	<0.5	11.8	<0.5	<0.5
TR02	W97	13-Feb-17	26.8	27.5	NS	NS	NS	NS	NS	NS	NS	NS	NS	NS	NS
TR02	W98	20-Feb-17	22.8	29.4	NS	NS	NS	NS	NS	NS	NS	NS	NS	NS	NS
TR02	W99	27-Feb-17	12.1	32.9	NS	NS	NS	NS	NS	NS	NS	NS	NS	NS	NS
TR02	W100	06-Mar-17	29.0	30.8	NS[4]	NS[6]	15.8	11.7	11.1	<0.5	<0.5	<0.5	11.3	<0.5	<0.5
TR02	W101	13-Mar-17	29.0	30.5	NS	NS	NS	NS	NS	NS	NS	NS	NS	NS	NS
TR02	W102	20-Mar-17	29.3	30.7	NS	NS	NS	NS	NS	NS	NS	NS	NS	NS	NS
TR02	W103	27-Mar-17	30.7	30.1	NS	NS	NS	NS	NS	NS	NS	NS	NS	NS	NS
TR02	W104	03-Apr-17	30.3	29.6	NS[4]	NS[6]	17.4	15.6	14.3	<0.5	<0.5	<0.5	15.6	<0.5	<0.5
TR02	W105	10-Apr-17	29.6	29.0	NS	NS	NS	NS	NS	NS	NS	NS	NS	NS	NS
TR02	W106	17-Apr-17	30.3	30.6	NS	NS	NS	NS	NS	NS	NS	NS	NS	NS	NS
TR02	W107	24-Apr-17	30.9	31.1	NS	NS	NS	NS	NS	NS	NS	NS	NS	NS	NS
TR02	W108	01-May-17	30.6	26.3	NS[4]	NS[6]	23.9	21.0	16.6	<0.5	<0.5	<0.5	20.5	<0.5	<0.5
TR02	W109	08-May-17	30.6	13.6	NS	NS	NS	NS	NS	NS	NS	NS	NS	NS	NS
TR02	W110	15-May-17	29.9	15.4	NS[4]	NS[6]	81.0	73.8	71.3	NS	<0.5	<0.5	80.6	<0.5	<0.5
TR02	W111	22-May-17	22.7	12.0	NS	NS	NS	NS	NS	NS	NS	NS	NS	NS	NS
TR02	W112	29-May-17	27.0	14.0	NS	NS	NS	NS	NS	NS	NS	NS	NS	NS	NS
TR02	W113	05-Jun-17	30.1	15.4	NS[4]	NS[6]	84.4	82.2	63.7	6.9	<0.5	<0.5	81.8	<0.5	<0.5
TR02	W114	12-Jun-17	29.9	15.7	NS	NS	NS	NS	NS	NS	NS	NS	NS	NS	NS
TR02	W115	19-Jun-17	29.7	15.0	NS[4]	NS[6]	NS	NS	NS	NS	NS	NS	NS	NS	NS
TR02	W116	26-Jun-17	29.2	15.5	NS	NS	53.1	47.2	48.1	NS	<0.5	<0.5	53.1	<0.5	<0.5
TR02	W117	03-Jul-17	30.0	14.7	NS	NS	NS	NS	NS	NS	NS	NS	NS	NS	NS
TR02	W118	10-Jul-17	28.8	14.5	NS[4]	NS[6]	28.6	25.5	25.0	0.93	<0.5	<0.5	26.1	<0.5	<0.5
TR02	W119	17-Jul-17	30.0	16.3	NS	NS	NS	NS	NS	NS	NS	NS	NS	NS	NS
TR02	W120	24-Jul-17	29.9	15.0	NS	NS	NS	NS	NS	NS	NS	NS	NS	NS	NS
TR02	W121	31-Jul-17	29.8	16.9	NS[4]	NS[6]	20.9	19.7	16.1	<0.5	<0.5	<0.5	18.6	<0.5	<0.5
TR02	W122	07-Aug-17	27.8	15.2	NS	NS	NS	NS	NS	NS	NS	NS	NS	NS	NS
TR02	W123	14-Aug-17	15.7	9.4	NS	NS	NS	NS	NS	NS	NS	NS	NS	NS	NS
TR02	W124	21-Aug-17	20.8	10.8	NS	NS	NS	NS	NS	NS	NS	NS	NS	NS	NS
TR02	W125	28-Aug-17	30.4	17.7	NS	NS	NS	NS	NS	NS	NS	NS	NS	NS	NS
TR02	W126	04-Sep-17	28.6	15.1	NS	NS	NS	NS	NS	NS	NS	NS	NS	NS	NS
TR02	W127	11-Sep-17	29.0	12.7	NS	NS	NS	NS	NS	NS	NS	NS	NS	NS	NS
TR02	W128	18-Sep-17	22.3	13.9	NS	NS	NS	NS	NS	NS	NS	NS	NS	NS	NS
TR02	W129	25-Sep-17	5.3	5.5	NS	NS	NS	NS	NS	NS	NS	NS	NS	NS	NS
TR02	W130	02-Oct-17	10.3	10.8	NS	NS	NS	NS	NS	NS	NS	NS	NS	NS	NS

Table 3. Cadmium, Dissolved (µg/L)
Horizontal and Vertical Wetland Treatment Trains
St. Louis Tunnel Discharge Constructed Wetland Demonstration Treatability Study
Rico-Argentine Mine Site – Rico Tunnels, Operable Unit OU01

Phase	Week	Week of	FLOW H[1] (gpm)	FLOW V[1,2] (gpm)	FDB	SMP	OXINF	SB1EFF	SFWEFF	HSSFWMP11[8]	AC1EFF	RDEFF	SB2EFF	BTEFF	AC2EFF
TR02	W131	09-Oct-17	21.2	22.5	NS	NS	NS	NS	NS	NS	NS	NS	NS	NS	NS
TR02	W132	16-Oct-17	30.2	30.0	NS[4]	NS[6]	17.0	11.6	11.2	<0.5	0.6	<0.5	11.5	<0.5	<0.5
TR02	W133	23-Oct-17	30.8	30.0	NS	NS	NS	NS	NS	NS	NS	NS	NS	NS	NS
TR02	W134	30-Oct-17	30.9	30.4	NS	NS	NS	NS	NS	NS	NS	NS	NS	NS	NS
TR02	W135	06-Nov-17	30.2	30.9	NS[4]	NS[6]	16.8	11.3	11.2	<0.5	<0.5	<0.5	10.6	<0.5	<0.5
TR02	W136	13-Nov-17	30.3	29.8	NS	NS	NS	NS	NS	NS	NS	NS	NS	NS	NS
TR02	W137	20-Nov-17	30.8	30.5	NS	NS	NS	NS	NS	NS	NS	NS	NS	NS	NS
TR02	W138	27-Nov-17	28.5	27.5	NS	NS	NS	NS	NS	NS	NS	NS	NS	NS	NS
TR02	W139	04-Dec-17	30.5	30.3	NS[4]	NS[6]	16.1	12.4	11.8	<0.5	<0.5	<0.5	10.6	<0.5	<0.5
TR02	W140	11-Dec-17	30.5	29.5	NS	NS	NS	NS	NS	NS	NS	NS	NS	NS	NS
TR02	W141	18-Dec-17	31.6	28.4	NS	NS	NS	NS	NS	NS	NS	NS	NS	NS	NS
TR02	W142	25-Dec-17	30.3	27.6	NS	NS	NS	NS	NS	NS	NS	NS	NS	NS	NS
TR02	W143	01-Jan-18	29.8	26.3	NS	NS	NS	NS	NS	NS	NS	NS	NS	NS	NS
TR02	W144	08-Jan-18	29.6	25.3	NS[4]	NS[6]	15.6	NS	NS	NS	NS	<0.5	11.6	<0.5	<0.5
TR02	W145	15-Jan-18	28.8[7]	24.7[7]	NS	NS	NS	NS	NS	NS	NS	NS	NS	NS	NS
TR02	W146	22-Jan-18	29.3	23.9	NS	NS	NS	11.3	11.0	<0.5	<0.5	NS	NS	NS	NS
TR02	W147	29-Jan-18	29.9	29.1	NS	NS	NS	NS	NS	NS	NS	NS	NS	NS	NS
TR02	W148	05-Feb-18	30.8	29.5	NS	NS	NS	NS	NS	NS	NS	NS	NS	NS	NS
TR02	W149	12-Feb-18	30.6	28.6	NS	NS	NS	NS	NS	NS	NS	NS	NS	NS	NS
TR02	W150	19-Feb-18	30.7	27.8	NS	NS	NS	NS	NS	NS	NS	NS	NS	NS	NS
TR02	W151	26-Feb-18	29.7	26.6	NS	NS	NS	NS	NS	NS	NS	NS	NS	NS	NS
TR02	W152	05-Mar-18	28.9	27.7	NS[4]	NS[6]	12.8	10.5	9.3	<0.5	<0.5	<0.5	9.2	<0.5	<0.5
TR02	W153	12-Mar-18	28.0	30.8	NS	NS	NS	NS	NS	NS	NS	NS	NS	NS	NS
TR02	W154	19-Mar-18	27.6	30.4	NS	NS	NS	NS	NS	NS	NS	NS	NS	NS	NS
TR02	W155	26-Mar-18	26.8	29.1	NS	NS	NS	NS	NS	NS	NS	NS	NS	NS	NS
TR02	W156	02-Apr-18	29.0	30.0	NS	NS	NS	NS	NS	NS	NS	NS	NS	NS	NS
TR02	W157	09-Apr-18	28.5	29.1	NS	NS	NS	NS	NS	NS	NS	NS	NS	NS	NS
TR02	W158	16-Apr-18	26.4	27.7	NS	NS	NS	NS	NS	NS	NS	NS	NS	NS	NS
TR02	W159	23-Apr-18	24.9	26.2	NS	NS	NS	NS	NS	NS	NS	NS	NS	NS	NS
TR02	W160	30-Apr-18	23.5	22.2	NS	NS	NS	NS	NS	NS	NS	NS	NS	NS	NS
TR02	W161	07-May-18	24.2	26.2	NS	NS	NS	NS	NS	NS	NS	NS	NS	NS	NS
TR02	W162	14-May-18	23.9	23.6	NS	NS	NS	NS	NS	NS	NS	NS	NS	NS	NS
TR02	W163	21-May-18	23.6	23.4	NS[4]	NS[6]	14.8	9.5	8.7	<0.5	<0.5	<0.5	9.1	<0.5	<0.5
TR02	W164	28-May-18	23.0	23.2	NS	NS	NS	NS	NS	NS	NS	NS	NS	NS	NS
TR02	W165	04-Jun-18	23.1	23.5	NS	NS	NS	NS	NS	NS	NS	NS	NS	NS	NS
TR02	W166	11-Jun-18	22.2	29.2	NS	NS	NS	NS	NS	NS	NS	NS	NS	NS	NS
TR02	W167	18-Jun-18	19.8	24.4	NS	NS	NS	NS	NS	NS	NS	NS	NS	NS	NS
TR02	W168	25-Jun-18	20.8	23.9	NS	NS	NS	NS	NS	NS	NS	NS	NS	NS	NS
TR02	W169	02-Jul-18	21.2	23.5	NS	NS	NS	NS	NS	NS	NS	NS	NS	NS	NS
TR02	W170	09-Jul-18	20.7	23.1	NS	NS	NS	NS	NS	NS	NS	NS	NS	NS	NS
TR02	W171	16-Jul-18	19.2	24.6	NS[4]	NS[6]	14.1	9.9	8.5	<0.5	<0.5	<0.5	9.7	<0.5	<0.5
TR02	W172	23-Jul-18	18.6	24.6	NS	NS	NS	NS	NS	NS	NS	NS	NS	NS	NS
TR02	W173	30-Jul-18	19.0	24.4	NS	NS	NS	NS	NS	NS	NS	NS	NS	NS	NS
TR02	W174	06-Aug-18	18.5	23.8	NS	NS	NS	NS	NS	NS	NS	NS	NS	NS	NS
TR02	W175	13-Aug-18	16.7	21.1	NS	NS	NS	NS	NS	NS	NS	NS	NS	NS	NS
TR02	W176	20-Aug-18	17.4	23.1	NS	NS	NS	NS	NS	NS	NS	NS	NS	NS	NS
TR02	W177	27-Aug-18	17.7	22.9	NS	NS	NS	NS	NS	NS	NS	NS	NS	NS	NS
TR02	W178	03-Sep-18	16.6	22.9	NS	NS	NS	NS	NS	NS	NS	NS	NS	NS	NS
TR02	W179	10-Sep-18	16.1	22.7	NS[4]	NS[6]	14.1	NS	NS	<0.5	<0.5	NS	8.7	<0.5	<0.5
TR02	W180	17-Sep-18	15.9	22.2	NS[4]	NS[6]	NS	9.0	8.1	NS	NS	<0.5	NS	NS	NS
TR02	W181	24-Sep-18	15.6	21.6	NS	NS	NS	NS	NS	NS	NS	NS	NS	NS	NS
TR02	W182	01-Oct-18	18.4	21.3	NS	NS	NS	NS	NS	NS	NS	NS	NS	NS	NS
TR02	W183	08-Oct-18	11.7	11.5	NS	NS	NS	NS	NS	NS	NS	NS	NS	NS	NS
TR02	W184	15-Oct-18	14.3	14.8	NS	NS	NS	NS	NS	NS	NS	NS	NS	NS	NS
TR02	W185	22-Oct-18	13.9	16.3	NS	NS	NS	NS	NS	NS	NS	NS	NS	NS	NS
TR02	W186	29-Oct-18	17.9	29.6	NS	NS	NS	NS	NS	NS	NS	NS	NS	NS	NS
TR02	W187	05-Nov-18	18.1	29.4	NS	NS	NS	NS	NS	NS	NS	NS	NS	NS	NS
TR02	W188	12-Nov-18	17.8	28.7	NS[4]	NS[6]	14.2	10.4	9.8	<0.5	<0.5	<0.5	10.6	<0.5	<0.5
TR02	W189	19-Nov-18	17.6	27.7	NS	NS	NS	NS	NS	NS	NS	NS	NS	NS	NS
TR02	W190	26-Nov-18	17.8	23.9	NS	NS	NS	NS	NS	NS	NS	NS	NS	NS	NS
TR02	W191	03-Dec-18	17.7	20.1	NS	NS	NS	NS	NS	NS	NS	NS	NS	NS	NS
TR02	W192	10-Dec-18	17.5	19.9	NS	NS	NS	NS	NS	NS	NS	NS	NS	NS	NS
TR02	W193	17-Dec-18	17.2	19.6	NS	NS	NS	NS	NS	NS	NS	NS	NS	NS	NS
TR02	W194	24-Dec-18	17.0	19.2	NS	NS	NS	NS	NS	NS	NS	NS	NS	NS	NS
TR02	W195	31-Dec-18	16.9	18.9	NS	NS	NS	NS	NS	NS	NS	NS	NS	NS	NS
TR02	W196	07-Jan-19	16.8	18.7	NS	NS	NS	NS	NS	NS	NS	NS	NS	NS	NS
TR02	W197	14-Jan-19	16.8	19.2	NS[4]	NS[6]	14.1	10.7	NS	<0.5	<0.5	<0.5	9.8	<0.5	<0.5
TR02	W198	21-Jan-19	16.6	20.0	NS	NS	NS	NS	NS	NS	NS	NS	NS	NS	NS
TR02	W199	28-Jan-19	16.1	19.9	NS	NS	NS	NS	8.6	NS	NS	NS	NS	NS	NS
TR02	W200	04-Feb-19	13.5	19.7	NS	NS	NS	NS	NS	NS	NS	NS	NS	NS	NS
TR02	W201	11-Feb-19	12.7	19.8	NS	NS	NS	NS	NS	NS	NS	NS	NS	NS	NS
TR02	W202	18-Feb-19	16.2	19.5	NS	NS	NS	NS	NS	NS	NS	NS	NS	NS	NS
TR02	W203	25-Feb-19	17.0	19.0	NS	NS	NS	NS	NS	NS	NS	NS	NS	NS	NS
TR02	W204	04-Mar-19	15.9	18.5	NS	NS	NS	NS	NS	NS	NS	NS	NS	NS	NS
TR02	W205	11-Mar-19	15.5	18.5	NS	NS	NS	NS	NS	NS	NS	NS	NS	NS	NS
TR02	W206	18-Mar-19	15.5	18.6	NS[4]	NS[6]	12.3	NS	NS	NS	NS	NS	NS	NS	NS
TR02	W207	25-Mar-19	15.5	18.5	NS	NS	NS	9.1	7.1	<0.5	<0.5	<0.5	8.4	<0.5	<0.5
TR02	W208	01-Apr-19	15.3	18.4	NS	NS	NS	NS	NS	NS	NS	NS	NS	NS	NS
TR02	W209	08-Apr-19	16.6	18.0	NS	NS	NS	NS	NS	NS	NS	NS	NS	NS	NS
TR02	W210	15-Apr-19	16.4	17.9	NS	NS	NS	NS	NS	NS	NS	NS	NS	NS	NS
TR02	W211	22-Apr-19	16.3	17.7	NS	NS	NS	NS	NS	NS	NS	NS	NS	NS	NS

Table 3. Cadmium, Dissolved (µg/L)
Horizontal and Vertical Wetland Treatment Trains
St. Louis Tunnel Discharge Constructed Wetland Demonstration Treatability Study
Rico-Argentine Mine Site – Rico Tunnels, Operable Unit OU01

Phase	Week	Week of	FLOW H[1] (gpm)	FLOW V[1,2] (gpm)	FDB	SMP	OXINF	SB1EFF	SFWEFF	HSSFWMP11[8]	AC1EFF	RDEFF	SB2EFF	BTEFF	AC2EFF
TR02	W212	29-Apr-19	15.4	23.4	NS	NS	NS	NS	NS	NS	NS	NS	NS	NS	NS
TR02	W213	06-May-19	15.8	26.5	NS	NS	NS	NS	NS	NS	NS	NS	NS	NS	NS
TR02	W214	13-May-19	8.8	20.4	NS	NS	NS	NS	NS	NS	NS	NS	NS	NS	NS
TR02	W215	20-May-19	13.2	28.6	NS	NS	NS	NS	NS	NS	NS	NS	NS	NS	NS
TR02	W216	27-May-19	15.1	29.9	NS[4]	NS[6]	85.7	79	73.3	<0.5	<0.5	<0.5	77.5	<0.5	<0.5
TR02	W217	03-Jun-19	16.8	29.7	NS[4]	NS[6]	146	NS	NS	NS	NS	<0.5	NS	NS	NS
TR02	W218	10-Jun-19	16.8	29.8	NS[4]	NS[6]	120	NS	NS	NS	NS	<0.5	NS	NS	<0.5
TR02	W219	17-Jun-19	11.3	22.7	NS	NS	NS	NS	NS	NS	NS	NS	NS	NS	NS
TR02	W220	24-Jun-19	15.3	29.8	NS	NS	71.5	NS	NS	NS	NS	NS	NS	NS	NS
TR02	W221	01-Jul-19	16.9	30.6	NS	NS	NS	NS	NS	NS	NS	NS	NS	NS	NS
TR02	W222	08-Jul-19	16.5	30.7	NS	NS	NS	NS	NS	NS	NS	NS	NS	NS	NS
TR02	W223	15-Jul-19	15.7	30.3	NS[4]	NS[6]	37.5	33.8	33.6	<0.5	<0.5	<0.5	31.6	<0.5	<0.5
TR02	W224	22-Jul-19	15.0	29.4	NS	NS	NS	NS	NS	NS	NS	NS	NS	NS	NS
TR02	W225	29-Jul-19	14.9	26.9	NS	NS	NS	NS	NS	NS	NS	NS	NS	NS	NS
TR02	W226	05-Aug-19	12.9	28.4	NS	NS	NS	NS	NS	NS	NS	NS	NS	NS	NS
TR02	W227	12-Aug-19	14.9	29.4	NS	NS	NS	NS	NS	NS	NS	NS	NS	NS	NS
TR02	W228	19-Aug-19	13.2	27.7	NS	NS	NS	NS	NS	NS	NS	NS	NS	NS	NS
TR02	W229	26-Aug-19	13.8	28.1	NS	NS	NS	NS	NS	NS	NS	NS	NS	NS	NS
TR02	W230	02-Sep-19	13.5	26.1	NS	NS	NS	NS	NS	NS	NS	NS	NS	NS	NS
TR02	W231	09-Sep-19	13.1	27.9	NS	NS	NS	NS	NS	NS	NS	NS	NS	NS	NS
TR02	W232	16-Sep-19	12.6	27.7	NS[4]	NS[6]	20.3	15.6	14.2	<0.5	<0.5	<0.5	15.9	<0.5	<0.5
TR02	W233	23-Sep-19	12.0	26.3	NS	NS	NS	NS	NS	NS	NS	NS	NS	NS	NS
TR02	W234	30-Sep-19	9.6	25.7	NS	NS	NS	NS	NS	NS	NS	NS	NS	NS	NS
TR02	W235	07-Oct-19	11.2	25.0	NS	NS	NS	NS	NS	NS	NS	NS	NS	NS	NS
TR02	W236	14-Oct-19	7.6	15.5	NS	NS	NS	NS	NS	NS	NS	NS	NS	NS	NS
TR02	W237	21-Oct-19	15.3	29.7	NS	NS	NS	NS	NS	NS	NS	NS	NS	NS	NS
TR02	W238	28-Oct-19	15.3	28.3	NS	NS	NS	NS	NS	NS	NS	NS	NS	NS	NS
TR02	W239	04-Nov-19	14.4	26.6	NS	NS	NS	NS	NS	NS	NS	NS	NS	NS	NS
TR02	W240	11-Nov-19	14.0	25.2	NS[4]	NS[6]	16.2	NS	NS	NS	NS	<0.5	NS	NS	<0.5
TR02	W241	18-Nov-19	13.8	26.3	NS	NS	NS	12	11	<0.5	<0.5	NS	10.7	<0.5	NS
TR02	W242	25-Nov-19	11.0	29.6	NS	NS	NS	NS	NS	NS	NS	NS	NS	NS	NS
TR02	W243	02-Dec-19	14.6	36.8	NS	NS	NS	NS	NS	NS	NS	NS	NS	NS	NS
TR02	W244	09-Dec-19	14.8	25.1	NS	NS	NS	NS	NS	NS	NS	NS	NS	NS	NS
TR02	W245	16-Dec-19	14.4	23.5	NS	NS	NS	NS	NS	NS	NS	NS	NS	NS	NS
TR02	W246	23-Dec-19	15.0	23.9	NS	NS	NS	NS	NS	NS	NS	NS	NS	NS	NS
TR02	W247	30-Dec-19	14.5	23.0	NS	NS	NS	NS	NS	NS	NS	NS	NS	NS	NS
TR02	W248	06-Jan-20	14.2	24.7	NS[4]	NS[6]	17.3	11.6	10.4	<0.5	<0.5	<0.5	10.8	<0.5	<0.5
TR02	W249	13-Jan-20	14.4	26.0	NS	NS	NS	NS	NS	NS	NS	NS	NS	NS	NS
TR02	W250	20-Jan-20	14.9	25.2	NS	NS	NS	NS	NS	NS	NS	NS	NS	NS	NS
TR02	W251	27-Jan-20	14.6	24.6	NS	NS	NS	NS	NS	NS	NS	NS	NS	NS	NS
TR02	W252	03-Feb-20	16.1	24.6	NS	NS	NS	NS	NS	NS	NS	NS	NS	NS	NS
TR02	W253	10-Feb-20	16.3	24.1	NS	NS	NS	NS	NS	NS	NS	NS	NS	NS	NS
TR02	W254	17-Feb-20	15.1	26.9	NS	NS	NS	NS	NS	NS	NS	NS	NS	NS	NS
TR02	W255	24-Feb-20	14.6	28.1	NS	NS	NS	NS	NS	NS	NS	NS	NS	NS	NS
TR02	W256	02-Mar-20	14.5	27.3	NS[4]	NS[6]	13.7	9.4	8	<0.5	<0.5	<0.5	9	<0.5	<0.5
TR02	W257	09-Mar-20	14.3	26.5	NS	NS	NS	NS	NS	NS	NS	NS	NS	NS	NS
TR02	W258	16-Mar-20	14.0	25.8	NS	NS	NS	NS	NS	NS	NS	NS	NS	NS	NS
TR02	W259	23-Mar-20	13.8	25.2	NS	NS	NS	NS	NS	NS	NS	NS	NS	NS	NS
TR02	W260	30-Mar-20	13.7	25.3	NS	NS	NS	NS	NS	NS	NS	NS	NS	NS	NS
TR02	W261	06-Apr-20	13.4	25.4	NS	NS	NS	NS	NS	NS	NS	NS	NS	NS	NS
TR02	W262	13-Apr-20	13.1	24.8	NS	NS	NS	NS	NS	NS	NS	NS	NS	NS	NS
TR02	W263	20-Apr-20	13.0	24.2	NS	NS	NS	NS	NS	NS	NS	NS	NS	NS	NS
TR02	W264	27-Apr-20	13.3	24.3	NS	NS	NS	NS	NS	NS	NS	NS	NS	NS	NS
TR02	W265	04-May-20	12.5	28.0	NS	NS	NS	NS	NS	NS	NS	NS	NS	NS	NS
TR02	W266	11-May-20	13.9	25.3	NS[4]	NS[6]	NS	18.7	16.7	<0.5	<0.5	<0.5	19.6	<0.5	<0.5
TR02	W267	18-May-20	14.0	25.5	NS[4]	NS[6]	31.9	NS	NS	NS	NS	NS	NS	NS	NS
TR02	W268	25-May-20	13.9	23.6	NS	NS	NS	NS	NS	NS	NS	NS	NS	NS	NS
TR02	W269	01-Jun-20	13.4	21.2	NS	NS	NS	NS	NS	NS	NS	NS	NS	NS	NS
TR02	W270	08-Jun-20	12.2	20.8	NS	NS	NS	NS	NS	NS	NS	NS	NS	NS	NS
TR02	W271	15-Jun-20	12.2	20.9	NS	NS	NS	NS	NS	NS	NS	NS	NS	NS	NS
TR02	W272	22-Jun-20	14.0	21.0	NS	NS	NS	NS	NS	NS	NS	NS	NS	NS	NS
TR02	W273	29-Jun-20	13.7	45.3	NS	NS	NS	NS	NS	NS	NS	NS	NS	NS	NS
TR02	W274	06-Jul-20	13.5	25.1	NS[4]	NS[6]	24.7	19.2	16.3	<0.5 U	<0.5 U	<0.5	18.1	NS	<0.5
TR02	W275	13-Jul-20	14.8	24.7	NS	NS	NS	NS	NS	NS	NS	NS	NS	NS	NS
TR02	W276	20-Jul-20	26.0	24.4	NS	NS	NS	NS	NS	NS	NS	NS	NS	NS	NS
TR02	W277	27-Jul-20	28.1	24.7	NS	NS	NS	NS	NS	NS	NS	NS	NS	NS	NS
TR02	W278	03-Aug-20	27.5	24.6	NS[4]	NS[6]	20.3	NS	NS	NS	NS	NS	14.6	<0.5 U	<0.5 U
TR02	W279	10-Aug-20	27.5	24.7	NS	NS	NS	NS	NS	NS	NS	NS	NS	NS	NS
TR02	W280	17-Aug-20	27.4	24.5	NS	NS	NS	NS	NS	NS	NS	NS	NS	NS	NS
TR02	W281	24-Aug-20	27.1	24.4	NS	NS	NS	NS	NS	NS	NS	NS	NS	NS	NS
TR02	W282	31-Aug-20	26.7	24.4	NS	NS	NS	NS	NS	NS	NS	NS	NS	NS	NS
TR02	W283	07-Sep-20	26.6	24.1	NS	NS	NS	NS	NS	NS	NS	NS	NS	NS	NS
TR02	W284	14-Sep-20	26.4	24.0	NS[4]	NS[6]	18.1	14.0	12.7	<0.5 U	<0.5 U	<0.5 J	13.1	<0.5 U	<0.5 U
TR02	W285	21-Sep-20	26.0	23.6	NS	NS	NS	NS	NS	NS	NS	NS	NS	NS	NS
TR02	W286	28-Sep-20	25.0	23.3	NS	NS	NS	NS	NS	NS	NS	NS	NS	NS	NS
TR02	W287	05-Oct-20	24.8	23.1	NS	NS	NS	NS	NS	NS	NS	NS	NS	NS	NS
TR02	W288	12-Oct-20	24.6	23.0	NS	NS	NS	NS	NS	NS	NS	NS	NS	NS	NS
TR02	W289	19-Oct-20	24.0	22.7	NS	NS	NS	NS	NS	NS	NS	NS	NS	NS	NS
TR02	W290	26-Oct-20	24.0	22.4	NS	NS	NS	NS	NS	NS	NS	NS	NS	NS	NS
TR02	W291	02-Nov-20	24.9	16.5	NS	NS	NS	NS	NS	NS	NS	NS	NS	NS	NS
TR02	W292	09-Nov-20	24.0	24.1	NS[4]	NS[6]	15.6	11.7	10.8	NS	NS	<0.5 J	11.7	NS	<0.5 U

Table 3. Cadmium, Dissolved (µg/L)
Horizontal and Vertical Wetland Treatment Trains
St. Louis Tunnel Discharge Constructed Wetland Demonstration Treatability Study
Rico-Argentine Mine Site – Rico Tunnels, Operable Unit OU01

Phase	Week	Week of	FLOW H[1] (gpm)	FLOW V[1,2] (gpm)	FDB	SMP	OXINF	SB1EFF	SFWEFF	HSSFWMP11[8]	AC1EFF	RDEFF	SB2EFF	BTEFF	AC2EFF
TR02	W293	16-Nov-20	21.3	24.6	NS[4]	NS[6]	NS	NS	NS	<0.5 U	<0.5 U	NS	NS	<0.5 U	NS
TR02	W294	23-Nov-20	21.2	24.6	NS	NS	NS	NS	NS	NS	NS	NS	NS	NS	NS
TR02	W295	30-Nov-20	21.0	6.9	NS	NS	NS	NS	NS	NS	NS	NS	NS	NS	NS
TR02	W296	07-Dec-20	20.8	17.9	NS	NS	NS	NS	NS	NS	NS	NS	NS	NS	NS
TR02	W297	14-Dec-20	20.6	24.5	NS	NS	NS	NS	NS	NS	NS	NS	NS	NS	NS
TR02	W298	21-Dec-20	20.2	20.6	NS	NS	NS	NS	NS	NS	NS	NS	NS	NS	NS
TR02	W299	28-Dec-20	20.0	20.6	NS	NS	NS	NS	NS	NS	NS	NS	NS	NS	NS
TR02	W300	04-Jan-21	19.8	20.6	NS	NS	NS	NS	NS	NS	NS	NS	NS	NS	NS
TR02	W301	11-Jan-21	19.7	20.4	NS[4]	NS[6]	13.9	9.6	8.6	<0.5 U	<0.5 U	<0.5 J	9.2	<0.5 U	<0.5 U
TR02	W302	18-Jan-21	19.6	22.8[9]	NS	NS	NS	NS	NS	NS	NS	NS	NS	NS	NS
TR02	W303	25-Jan-21	19.4	23.5[9]	NS	NS	NS	NS	NS	NS	NS	NS	NS	NS	NS
TR02	W304	01-Feb-21	19.2	27.8[9]	NS	NS	NS	NS	NS	NS	NS	NS	NS	NS	NS
TR02	W305	08-Feb-21	19.0	23.5[9]	NS	NS	NS	NS	NS	NS	NS	NS	NS	NS	NS
TR02	W306	15-Feb-21	18.8	21.1[9]	NS	NS	NS	NS	NS	NS	NS	NS	NS	NS	NS
TR02	W307	22-Feb-21	18.8	16.6[9]	NS	NS	NS	NS	NS	NS	NS	NS	NS	NS	NS
TR02	W308	01-Mar-21	18.7	27.4[9]	NS	NS	NS	NS	NS	NS	NS	NS	NS	NS	NS
TR02	W309	08-Mar-21	18.0	23.4[9]	NS[4]	NS[6]	14.1	9.9	8.9	<0.5 U	<0.5 U	<0.5 U	10.9	<0.5 U	<0.5 U
TR02	W310	15-Mar-21	17.6	23.7[9]	NS	NS	NS	NS	NS	NS	NS	NS	NS	NS	NS
TR02	W311	22-Mar-21	17.4	22.4[9]	NS	NS	NS	NS	NS	NS	NS	NS	NS	NS	NS
TR02	W312	29-Mar-21	17.3	22.3	NS	NS	NS	NS	NS	NS	NS	NS	NS	NS	NS
TR02	W313	05-Apr-21	17.1	22.5	NS	NS	NS	NS	NS	NS	NS	NS	NS	NS	NS
TR02	W314	12-Apr-21	15.8	23.1	NS	NS	NS	NS	NS	NS	NS	NS	NS	NS	NS
TR02	W315	19-Apr-21	14.7	22.9	NS	NS	NS	NS	NS	NS	NS	NS	NS	NS	NS
TR02	W316	26-Apr-21	15.5	23.1	NS	NS	NS	NS	NS	NS	NS	NS	NS	NS	NS
TR02	W317	03-May-21	15.2	23.8	NS	NS	NS	NS	NS	NS	NS	NS	NS	NS	NS
TR02	W318	10-May-21	15.2	23.7	NS[4]	NS[6]	12.8	9.6	8.3	<0.5 U	<0.5 U	<0.5 J	9	<0.5 U	<0.5 U
TR02	W319	17-May-21	14.9	23.5	NS	NS	NS	NS	NS	NS	NS	NS	NS	NS	NS
TR02	W320	24-May-21	12.4	23.2	NS	NS	NS	NS	NS	NS	NS	NS	NS	NS	NS
TR02	W321	31-May-21	12.1	22.0	NS	NS	NS	NS	NS	NS	NS	NS	NS	NS	NS
TR02	W322	07-Jun-21	11.5	21.6	NS	NS	NS	NS	NS	NS	NS	NS	NS	NS	NS
TR02	W323	14-Jun-21	10.5	15.4	NS	NS	NS	NS	NS	NS	NS	NS	NS	NS	NS
TR02	W324	21-Jun-21	12.8	22.9[9]	NS	NS	NS	NS	NS	NS	NS	NS	NS	NS	NS
TR02	W325	28-Jun-21	22.0	21.5[9]	NS	NS	NS	NS	NS	NS	NS	NS	NS	NS	NS
TR02	W326	05-Jul-21	11.2	20.5[9]	NS	NS	NS	NS	NS	NS	NS	NS	NS	NS	NS
TR02	W327	12-Jul-21	8.6	21.7[9]	NS[4]	NS[6]	21.3	15.3	12.7	<0.5 U	<0.5 U	<0.5 J	15	<0.5 U	NS
TR02	W328	19-Jul-21	8.3	21.2[9]	NS	NS	NS	NS	NS	NS	NS	NS	NS	NS	<0.5 J
TR02	W329	26-Jul-21	14.5	17.5[9]	NS	NS	NS	NS	NS	NS	NS	NS	NS	NS	NS
TR02	W330	02-Aug-21	8.2	19.8[9]	NS	NS	NS	NS	NS	NS	NS	NS	NS	NS	NS
TR02	W331	09-Aug-21	6.5	20.8[9]	NS	NS	NS	NS	NS	NS	NS	NS	NS	NS	NS
TR02	W332	16-Aug-21	9.0	20.2[9]	NS	NS	NS	NS	NS	NS	NS	NS	NS	NS	NS
TR02	W333	23-Aug-21	14.5	24.4[9]	NS	NS	NS	NS	NS	NS	NS	NS	NS	NS	NS

NOTES:

Non-detects are reported as less than the laboratory Reporting Limit (RL) and estimated as zero for calculations and graphing (Colorado Department of Public Health and Environment Water Quality Control Commission 5 CCR 1002-34).

AC1EFF = Aeration Channel Effluent/Rock Drain Influent
AC2EFF = Aeration Cascade Effluent
BTEFF = Biotreatment Cell Effluent/Aeration Cascade Influent
C = Colonization
FDB = Flow Diversion Box (Settling Basin No. 1 Influent/Settling Basin No. 2 Influent)
Flow H = horizontal treatment train average flow rate
Flow V = vertical treatment train average flow rate
gpm = gallons per minute
HSSFWMP11 = Horizontal Sub Surface Flow Wetland Effluent/Aeration Channel Influent
NA = not available
NS = not sampled
OU = operable unit
OXINF = Maelstrom Oxidizer Influent
R = rejected
RDEFF = Rock Drain Effluent
RL = reporting limit
SB1EFF = Settling Basin No. 1 Effluent/Surface Flow Wetland Influent
SB2EFF = Settling Basin No. 2 Effluent/Biotreatment Cell Influent
SFWEFF = Surface Flow Wetland Effluent/Horizontal Sub Surface Flow Wetland
SMP = Static Mixer Pool
TR** = Test Run
U = Evaluated to be undetected at the RL due to evidence of contamination
µg/L = microgram per liter
VWTT = Vertical Wetland Treatment Train
W** = Week of Treatability Study Phase

[1] The interpolation method for calculating weekly flow totals for both the horizontal and vertical treatment trains was modified to improve precision.

[2] The Aeration Cascade in the VWTT was bypassed on different occasions between 27 OCT 2014 and 16 NOV 2014. The Aeration Cascade Effluent flow rate was used in the weekly flow calculations in monthly reports for the VWTT prior to DEC 2014. The flow rates for the period 27 OCT 2014 - 16 NOV 2014 (and all other weeks) are now calculated based on the Settling Basin No. 2 influent flow rates to better represent metals mass removal by the VWTT.

[3] Monitoring location AC2EFF was not sampled during W31 of phase TR02 because of Enhance Wetland Demonstration construction activities.

[4] As of 04 JAN 2016, monitoring location FDB will not be sampled since it is no longer representative of the HWTT and VWTT influent due to changes during the construction of the Enhanced Wetland Demonstration.

[5] Sample was collected at the monitoring location OXINF but labelled as SMP.

[6] As of 05 DEC 2016, monitoring location SMP will not be sampled since it is no longer representative of the HWTT and VWTT influent due to the installation of the Maelstrom Oxidizer.

[7] Interpolated flow data due to flow meter totalizing error.

[8] As of 22 JAN 2018, HSSFWMP11 sampling location replaced with AC1INF sampling location as detailed in *Letter to EPA Requesting Wetlands Sampling Changes* and approved by EPA January 24, 2018.

[9] FM-03 (VWTT influent) flow meter bypassed during solids settling pilot testing. FM-04 flow rates used in place of FM-03 during this time.

Table 3A. Cadmium Dissolved (µg/L)

Enhanced Wetland Demonstration

St. Louis Tunnel Discharge Constructed Wetland Demonstration Treatability Study

Rico-Argentine Mine Site – Rico Tunnels, Operable Unit OU01

Phase	Week	Week of	FLOW EWD[1] (gpm)	SMP	OXINF	SB3EFF	MRCEFF	BT2EFF	AC3EFF
EWD-C	W00	23-Nov-15	876.9	20.3	NA	18.9	19	2.1	2.4
EWD-C	W01	30-Nov-15	706.1	18.8	NA	18.3	17.9	1.3	3.6
EWD-C	W02	07-Dec-15	590.9	NS	NA	NS	NS	NS	NS
EWD-C	W03	14-Dec-15	576.6	20.5	NA	18.8	17.8	6.4 J	0.58
EWD-C	W04	21-Dec-15	541.9	NS	NA	NS	NS	NS	NS
EWD-C	W05	28-Dec-15	535.8	NS	NA	NS	NS	NS	NS
EWD-O	W00	04-Jan-16	552.3	17.7	NA	16.4	15.5	<0.5	<0.5
EWD-O	W01	11-Jan-16	557.3	NS	NA	NS	NS	NS	NS
EWD-O	W02	18-Jan-16	555.4	NS	NA	NS	NS	NS	NS
EWD-O	W03	25-Jan-16	553.5	NS	NA	NS	NS	NS	NS
EWD-O	W04	01-Feb-16	574.3	16.7	NA	16.6	15.1	1.1	<0.5
EWD-O	W05	08-Feb-16	535.6	NS	NA	NS	NS	NS	NS
EWD-O	W06	15-Feb-16	537.8	NS	NA	NS	NS	NS	NS
EWD-O	W07	22-Feb-16	540.3	NS	NA	NS	NS	NS	NS
EWD-O	W08	29-Feb-16	543.7	NS	NA	NS	NS	NS	NS
EWD-O	W09	07-Mar-16	542.1	18.6	NA	17	15.2	<0.5	<0.5
EWD-O	W10	14-Mar-16	536.8	NS	NA	NS	NS	NS	NS
EWD-O	W11	21-Mar-16	552.0	NS	NA	NS	NS	NS	NS
EWD-O	W12	28-Mar-16	553.4	NS	NA	NS	NS	NS	NS
EWD-O	W13	04-Apr-16	526.7	18.7	NA	16.9	14.7	<0.5	<0.5
EWD-O	W14	11-Apr-16	542.6	NS	NA	NS	NS	NS	NS
EWD-O	W15	18-Apr-16	476.2	NS	NA	NS	NS	NS	NS
EWD-O	W16	25-Apr-16	453.6	NS	NA	NS	NS	NS	NS
EWD-O	W17	02-May-16	537.7	16.3	NA	15.9	13	<0.5	<0.5
EWD-O	W18	09-May-16	557.2	NS	NA	NS	NS	NS	NS
EWD-O	W19	16-May-16	578.8	NS	NA	NS	NS	NS	NS
EWD-O	W20	23-May-16	546.6	88.2	NA	88.8	92.1	<0.5	<0.5
EWD-O	W21	30-May-16	524.5	NS	NA	NS	NS	NS	NS
EWD-O	W22	06-Jun-16	520.2	66	NA	66.7	65.9	0.63	<0.5
EWD-O	W23	13-Jun-16	531.3	NS	NA	NS	NS	NS	NS
EWD-O	W24	20-Jun-16	468.5	NS	NA	NS	NS	NS	NS
EWD-O	W25	27-Jun-16	255.3	NS	NA	NS	NS	NS	NS
EWD-O	W26	04-Jul-16	540.3	38.5	NA	36.8	36.5	<0.5	<0.5
EWD-O	W27	11-Jul-16	536.0	NS	NA	NS	NS	NS	NS
EWD-O	W28	18-Jul-16	555.2	NS	NA	NS	NS	NS	NS
EWD-O	W29	25-Jul-16	125.5	NS	NA	NS	NS	NS	NS
EWD-O	W30	01-Aug-16	182.1	NS	NA	NS	NS	NS	NS
EWD-O	W31	08-Aug-16	436.4	23.7	NA	22.4	21.4	<0.5	0.56
EWD-O	W32	15-Aug-16	551.3	NS	NA	NS	NS	NS	NS
EWD-O	W33	22-Aug-16	244.2	NS	NA	NS	NS	NS	NS
EWD-O	W34	29-Aug-16	520.8	NS	NA	NS	NS	NS	NS
EWD-O	W35	05-Sep-16	553.5	NS	NA	NS	NS	NS	NS
EWD-O	W36	12-Sep-16	543.0	21.7	NA	20.2	19.6	<0.5	<0.5
EWD-O	W37	19-Sep-16	535.3	NS	NA	NS	NS	NS	NS
EWD-O	W38	26-Sep-16	362.8	NS	NA	NS	NS	NS	NS
EWD-O	W39	03-Oct-16	506.9	21.2	NA	18.2	17.1	<0.5	<0.5
EWD-O	W40	10-Oct-16	226.4	NS	NA	NS	NS	NS	NS
EWD-O	W41	17-Oct-16	390.9	NS	NA	NS	NS	NS	NS
EWD-O	W42	24-Oct-16	221.6	NS	NA	NS	NS	NS	NS
EWD-O	W43	31-Oct-16	365.9	NS	NA	NS	NS	NS	NS
EWD-O	W44	07-Nov-16	551.5	19.8[2]	NA	18.2	15.7	<0.5	<0.5
EWD-O	W45	14-Nov-16	566.5	NS	NA	NS	NS	NS	NS
EWD-O	W46	21-Nov-16	530.7	NS	NA	NS	NS	NS	NS
EWD-O	W47	28-Nov-16	528.1	NS	NA	NS	NS	NS	NS
EWD-O	W48	05-Dec-16	528.5	NS[3]	16.6	13.0	12.0	<0.5	<0.5

Table 3A. Cadmium Dissolved (µg/L)

Enhanced Wetland Demonstration

St. Louis Tunnel Discharge Constructed Wetland Demonstration Treatability Study

Rico-Argentine Mine Site – Rico Tunnels, Operable Unit OU01

Phase	Week	Week of	FLOW EWD[1] (gpm)	SMP	OXINF	SB3EFF	MRCEFF	BT2EFF	AC3EFF
EWD-O	W49	12-Dec-16	541.1	NS	NS	NS	NS	NS	NS
EWD-O	W50	19-Dec-16	534.4	NS	NS	NS	NS	NS	NS
EWD-O	W51	26-Dec-16	525.5	NS	NS	NS	NS	NS	NS
EWD-O	W52	02-Jan-17	529.4	NS	NS	NS	NS	NS	NS
EWD-O	W53	09-Jan-17	530.5	NS	NS	NS	NS	NS	NS
EWD-O	W54	16-Jan-17	488.2	NS[3]	17.4	12.6	10.8	<0.5	<0.5
EWD-O	W55	23-Jan-17	491.6	NS	NS	NS	NS	NS	NS
EWD-O	W56	30-Jan-17	489.8	NS	NS	NS	NS	NS	NS
EWD-O	W57	06-Feb-17	498.1	NS[3]	16.4	12.2	10.7	<0.5	<0.5
EWD-O	W58	13-Feb-17	505.9	NS	NS	NS	NS	NS	NS
EWD-O	W59	20-Feb-17	517.4	NS	NS	NS	NS	NS	NS
EWD-O	W60	27-Feb-17	551.5	NS	NS	NS	NS	NS	NS
EWD-O	W61	06-Mar-17	512.0	NS[3]	15.8	12.1	10.8	<0.5	<0.5
EWD-O	W62	13-Mar-17	540.3	NS	NS	NS	NS	NS	NS
EWD-O	W63	20-Mar-17	568.8	NS	NS	NS	NS	NS	NS
EWD-O	W64	27-Mar-17	547.8	NS	NS	NS	NS	NS	NS
EWD-O	W65	03-Apr-17	557.8	NS[3]	17.4	15.5	15.3	<0.5	<0.5
EWD-O	W66	10-Apr-17	581.4	NS	NS	NS	NS	NS	NS
EWD-O	W67	17-Apr-17	563.3	NS	NS	NS	NS	NS	NS
EWD-O	W68	24-Apr-17	540.5	NS	NS	NS	NS	NS	NS
EWD-O	W69	01-May-17	547.5	NS[3]	23.9	21.2	16.5	<0.5	<0.5
EWD-O	W70	08-May-17	566.4	NS	NS	NS	NS	NS	NS
EWD-O	W71	15-May-17	559.4	NS[3]	81.0	79.9	75.8	<0.5	<0.5
EWD-O	W72	22-May-17	542.0	NS	NS	NS	NS	NS	NS
EWD-O	W73	29-May-17	551.7	NS	NS	NS	NS	NS	NS
EWD-O	W74	05-Jun-17	544.8	NS[3]	84.4	83.3	84.2	<0.5	<0.5
EWD-O	W75	12-Jun-17	491.2	NS	NS	NS	NS	NS	NS
EWD-O	W76	19-Jun-17	472.5	NS	NS	NS	NS	NS	NS
EWD-O	W77	26-Jun-17	492.4	NS[3]	53.1	52.3	51.6	<0.5	<0.5
EWD-O	W78	03-Jul-17	529.2	NS	NS	NS	NS	NS	NS
EWD-O	W79	10-Jul-17	553.9	NS[3]	28.6	27.0	26.4	<0.5	<0.5
EWD-O	W80	17-Jul-17	558.2	NS	NS	NS	NS	NS	NS
EWD-O	W81	24-Jul-17	540.3	NS	NS	NS	NS	NS	NS
EWD-O	W82	31-Jul-17	515.5	NS[3]	20.9	19.9	18.9	<0.5	<0.5
EWD-O	W83	07-Aug-17	472.6	NS	NS	NS	NS	NS	NS
EWD-O	W84	14-Aug-17	199.2	NS	NS	NS	NS	NS	NS
EWD-O	W85	21-Aug-17	262.5	NS	NS	NS	NS	NS	NS
EWD-O	W86	28-Aug-17	407.8	NS	NS	NS	NS	NS	NS
EWD-O	W87	04-Sep-17	364.5	NS	NS	NS	NS	NS	NS
EWD-O	W88	11-Sep-17	529.1	NS	NS	NS	NS	NS	NS
EWD-O	W89	18-Sep-17	418.0	NS	NS	NS	NS	NS	NS
EWD-O	W90	25-Sep-17	52.4	NS	NS	NS	NS	NS	NS
EWD-O	W91	02-Oct-17	173.5	NS	NS	NS	NS	NS	NS
EWD-O	W92	09-Oct-17	340.1	NS	NS	NS	NS	NS	NS
EWD-O	W93	16-Oct-17	500.8	NS[3]	17.0	13.0	11.4	<0.5	<0.5
EWD-O	W94	23-Oct-17	238.6	NS	NS	NS	NS	NS	NS
EWD-O	W95	30-Oct-17	497.8	NS	NS	NS	NS	NS	NS
EWD-O	W96	06-Nov-17	426.2	NS[3]	16.8	12.8	10.2	<0.5	<0.5
EWD-O	W97	13-Nov-17	500.0	NS	NS	NS	NS	NS	NS
EWD-O	W98	20-Nov-17	506.7	NS	NS	NS	NS	NS	NS
EWD-O	W99	27-Nov-17	467.1	NS	NS	NS	NS	NS	NS
EWD-O	W100	04-Dec-17	520.2	NS[3]	16.1	12	10.8	<0.5	<0.5
EWD-O	W101	11-Dec-17	531.1	NS	NS	NS	NS	NS	NS
EWD-O	W102	18-Dec-17	522.6	NS	NS	NS	NS	NS	NS
EWD-O	W103	25-Dec-17	507.3	NS	NS	NS	NS	NS	NS

Table 3A. Cadmium Dissolved (µg/L)

Enhanced Wetland Demonstration

St. Louis Tunnel Discharge Constructed Wetland Demonstration Treatability Study

Rico-Argentine Mine Site – Rico Tunnels, Operable Unit OU01

Phase	Week	Week of	FLOW EWD[1] (gpm)	SMP	OXINF	SB3EFF	MRCEFF	BT2EFF	AC3EFF
EWD-O	W104	01-Jan-18	497.3	NS	NS	NS	NS	NS	NS
EWD-O	W105	08-Jan-18	492.3	NS[3]	15.6	12.9	10.9	<0.5	<0.5
EWD-O	W106	15-Jan-18	504.0	NS	NS	NS	NS	NS	NS
EWD-O	W107	22-Jan-18	525.7	NS	NS	NS	NS	NS	NS
EWD-O	W108	29-Jan-18	529.5	NS	NS	NS	NS	NS	NS
EWD-O	W109	05-Feb-18	522.1	NS	NS	NS	NS	NS	NS
EWD-O	W110	12-Feb-18	517.5	NS	NS	NS	NS	NS	NS
EWD-O	W111	19-Feb-18	513.0	NS	NS	NS	NS	NS	NS
EWD-O	W112	26-Feb-18	479.5	NS	NS	NS	NS	NS	NS
EWD-O	W113	05-Mar-18	462.4	NS[3]	12.8	10.2	9.5	<0.5	<0.5
EWD-O	W114	12-Mar-18	456.4	NS	NS	NS	NS	NS	NS
EWD-O	W115	19-Mar-18	433.8	NS	NS	NS	NS	NS	NS
EWD-O	W116	26-Mar-18	456.0	NS	NS	NS	NS	NS	NS
EWD-O	W117	02-Apr-18	487.1	NS	NS	NS	NS	NS	NS
EWD-O	W118	09-Apr-18	469.5	NS	NS	NS	NS	NS	NS
EWD-O	W119	16-Apr-18	457.7	NS	NS	NS	NS	NS	NS
EWD-O	W120	23-Apr-18	449.6	NS	NS	NS	NS	NS	NS
EWD-O	W121	30-Apr-18	446.4	NS	NS	NS	NS	NS	NS
EWD-O	W122	07-May-18	443.2	NS	NS	NS	NS	NS	NS
EWD-O	W123	14-May-18	440.0	NS	NS	NS	NS	NS	NS
EWD-O	W124	21-May-18	436.7	NS[3]	14.8	10.8	<0.5	<0.5	<0.5
EWD-O	W125	28-May-18	436.2	NS	NS	NS	NS	NS	NS
EWD-O	W126	04-Jun-18	441.6	NS	NS	NS	NS	NS	NS
EWD-O	W127	11-Jun-18	318.3	NS	NS	NS	NS	NS	NS
EWD-O	W128	18-Jun-18	458.4	NS	NS	NS	NS	NS	NS
EWD-O	W129	25-Jun-18	461.6	NS	NS	NS	NS	NS	NS
EWD-O	W130	02-Jul-18	463.2	NS	NS	NS	NS	NS	NS
EWD-O	W131	09-Jul-18	463.5	NS	NS	NS	NS	NS	NS
EWD-O	W132	16-Jul-18	460.2	NS[3]	14.1	10.4	7.5	<0.5	<0.5
EWD-O	W133	23-Jul-18	460.2	NS	NS	NS	NS	NS	NS
EWD-O	W134	30-Jul-18	439.9	NS	NS	NS	NS	NS	NS
EWD-O	W135	06-Aug-18	433.1	NS	NS	NS	NS	NS	NS
EWD-O	W136	13-Aug-18	415.5	NS	NS	NS	NS	NS	NS
EWD-O	W137	20-Aug-18	426.5	NS	NS	NS	NS	NS	NS
EWD-O	W138	27-Aug-18	414.8	NS	NS	NS	NS	NS	NS
EWD-O	W139	03-Sep-18	422.0	NS	NS	NS	NS	NS	NS
EWD-O	W140	10-Sep-18	408.7	NS[3]	14.1	10.4	7.4	<0.5	<0.5
EWD-O	W141	17-Sep-18	406.5	NS	NS	NS	NS	NS	NS
EWD-O	W142	24-Sep-18	400.5	NS	NS	NS	NS	NS	NS
EWD-O	W143	01-Oct-18	408.3	NS	NS	NS	NS	NS	NS
EWD-O	W144	08-Oct-18	175.1	NS	NS	NS	NS	NS	NS
EWD-O	W145	15-Oct-18	296.1	NS	NS	NS	NS	NS	NS
EWD-O	W146	22-Oct-18	331.2	NS	NS	NS	NS	NS	NS
EWD-O	W147	29-Oct-18	216.0	NS	NS	NS	NS	NS	NS
EWD-O	W148	05-Nov-18	364.1	NS	NS	NS	NS	NS	NS
EWD-O	W149	12-Nov-18	368.8	NS[3]	14.2	11.4	7.7	<0.5	<0.5
EWD-O	W150	19-Nov-18	365.4	NS	NS	NS	NS	NS	NS
EWD-O	W151	26-Nov-18	373.9	NS	NS	NS	NS	NS	NS
EWD-O	W152	03-Dec-18	374.0	NS	NS	NS	NS	NS	NS
EWD-O	W153	10-Dec-18	373.9	NS	NS	NS	NS	NS	NS
EWD-O	W154	17-Dec-18	371.6	NS	NS	NS	NS	NS	NS
EWD-O	W155	24-Dec-18	370.4	NS	NS	NS	NS	NS	NS
EWD-O	W156	31-Dec-18	374.4	NS	NS	NS	NS	NS	NS
EWD-O	W157	07-Jan-19	371.7	NS	NS	NS	NS	NS	NS
EWD-O	W158	14-Jan-19	377.2	NS[3]	14.1	10.6	7.5	<0.5	<0.5

Table 3A. Cadmium Dissolved (µg/L)

Enhanced Wetland Demonstration

St. Louis Tunnel Discharge Constructed Wetland Demonstration Treatability Study

Rico-Argentine Mine Site – Rico Tunnels, Operable Unit OU01

Phase	Week	Week of	FLOW EWD[1] (gpm)	SMP	OXINF	SB3EFF	MRCEFF	BT2EFF	AC3EFF
EWD-O	W159	21-Jan-19	375.1	NS	NS	NS	NS	NS	NS
EWD-O	W160	28-Jan-19	370.9	NS	NS	NS	NS	NS	NS
EWD-O	W161	04-Feb-19	375.8	NS	NS	NS	NS	NS	NS
EWD-O	W162	11-Feb-19	376.8	NS	NS	NS	NS	NS	NS
EWD-O	W163	18-Feb-19	369.7	NS	NS	NS	NS	NS	NS
EWD-O	W164	25-Feb-19	371.6	NS	NS	NS	NS	NS	NS
EWD-O	W165	04-Mar-19	373.9	NS	NS	NS	NS	NS	NS
EWD-O	W166	11-Mar-19	372.8	NS	NS	NS	NS	NS	NS
EWD-O	W167	18-Mar-19	359.8	NS[3]	12.3	8.9	6.3	<0.5	<0.5
EWD-O	W168	25-Mar-19	364.1	NS	NS	NS	NS	NS	NS
EWD-O	W169	01-Apr-19	390.6	NS	NS	NS	NS	NS	NS
EWD-O	W170	08-Apr-19	427.0	NS	NS	NS	NS	NS	NS
EWD-O	W171	15-Apr-19	470.0	NS	NS	NS	NS	NS	NS
EWD-O	W172	22-Apr-19	524.9	NS	NS	NS	NS	NS	NS
EWD-O	W173	29-Apr-19	466.4	NS	NS	NS	NS	NS	NS
EWD-O	W174	06-May-19	449.7	NS	NS	NS	NS	NS	NS
EWD-O	W175	13-May-19	377.0	NS	NS	NS	NS	NS	NS
EWD-O	W176	20-May-19	522.6	NS	NS	NS	NS	NS	NS
EWD-O	W177	27-May-19	621.4	NS[3]	85.7	80.9	74.7	<0.5	<0.5
EWD-O	W178	03-Jun-19	551.7	NS[3]	146	NS	NS	NS	<0.5
EWD-O	W179	10-Jun-19	508.8	NS[3]	120	125	122	<0.5	<0.5
EWD-O	W180	17-Jun-19	256.9	NS	NS	NS	NS	NS	NS
EWD-O	W181	24-Jun-19	427.7	NS	71.5	NS	NS	NS	NS
EWD-O	W182	01-Jul-19	512.8	NS	NS	NS	NS	NS	NS
EWD-O	W183	08-Jul-19	539.5	NS	NS	NS	NS	NS	NS
EWD-O	W184	15-Jul-19	544.1	NS[3]	37.5	33.4	31.5	<0.5	<0.5
EWD-O	W185	22-Jul-19	553.2	NS	NS	NS	NS	NS	NS
EWD-O	W186	29-Jul-19	599.4	NS	NS	NS	NS	NS	NS
EWD-O	W187	05-Aug-19	602.3	NS	NS	NS	NS	NS	NS
EWD-O	W188	12-Aug-19	603.0	NS	NS	NS	NS	NS	NS
EWD-O	W189	19-Aug-19	626.2	NS	NS	NS	NS	NS	NS
EWD-O	W190	26-Aug-19	609.7	NS	NS	NS	NS	NS	NS
EWD-O	W191	02-Sep-19	520.6	NS	NS	NS	NS	NS	NS
EWD-O	W192	09-Sep-19	544.4	NS	NS	NS	NS	NS	NS
EWD-O	W193	16-Sep-19	558.7	NS[3]	20.3	16.7	14.9	<0.5	<0.5
EWD-O	W194	23-Sep-19	552.1	NS	NS	NS	NS	NS	NS
EWD-O	W195	30-Sep-19	563.9	NS	NS	NS	NS	NS	NS
EWD-O	W196	07-Oct-19	611.7	NS	NS	NS	NS	NS	NS
EWD-O	W197	14-Oct-19	309.0	NS	NS	NS	NS	NS	NS
EWD-O	W198	21-Oct-19	635.6	NS	NS	NS	NS	NS	NS
EWD-O	W199	28-Oct-19	632.6	NS	NS	NS	NS	NS	NS
EWD-O	W200	04-Nov-19	628.2	NS	NS	NS	NS	NS	NS
EWD-O	W201	11-Nov-19	626.0	NS[3]	16.2	12.9	11.6	<0.5	<0.5
EWD-O	W202	18-Nov-19	627.5	NS	NS	NS	NS	NS	NS
EWD-O	W203	25-Nov-19	598.2	NS	NS	NS	NS	NS	NS
EWD-O	W204	02-Dec-19	594.0	NS	NS	NS	NS	NS	NS
EWD-O	W205	09-Dec-19	600.7	NS	NS	NS	NS	NS	NS
EWD-O	W206	16-Dec-19	584.5	NS	NS	NS	NS	NS	NS
EWD-O	W207	23-Dec-19	584.5	NS	NS	NS	NS	NS	NS
EWD-O	W208	30-Dec-19	567.4	NS	NS	NS	NS	NS	NS
EWD-O	W209	06-Jan-20	557.7	NS[3]	17.3	12	10.5	<0.5	<0.5
EWD-O	W210	13-Jan-20	555.5	NS	NS	NS	NS	NS	NS
EWD-O	W211	20-Jan-20	547.7	NS	NS	NS	NS	NS	NS
EWD-O	W212	27-Jan-20	538.2	NS	NS	NS	NS	NS	NS
EWD-O	W213	03-Feb-20	530.6	NS	NS	NS	NS	NS	NS

Table 3A. Cadmium Dissolved (µg/L)

Enhanced Wetland Demonstration

St. Louis Tunnel Discharge Constructed Wetland Demonstration Treatability Study

Rico-Argentine Mine Site – Rico Tunnels, Operable Unit OU01

Phase	Week	Week of	FLOW EWD[1] (gpm)	SMP	OXINF	SB3EFF	MRCEFF	BT2EFF	AC3EFF
EWD-O	W214	10-Feb-20	518.1	NS	NS	NS	NS	NS	NS
EWD-O	W215	17-Feb-20	529.7	NS	NS	NS	NS	NS	NS
EWD-O	W216	24-Feb-20	522.5	NS	NS	NS	NS	NS	NS
EWD-O	W217	02-Mar-20	518.8	NS[3]	13.7	10.1	8.7	<0.5	<0.5
EWD-O	W218	09-Mar-20	520.9	NS	NS	NS	NS	NS	NS
EWD-O	W219	16-Mar-20	516.0	NS	NS	NS	NS	NS	NS
EWD-O	W220	23-Mar-20	499.0	NS	NS	NS	NS	NS	NS
EWD-O	W221	30-Mar-20	494.5	NS	NS	NS	NS	NS	NS
EWD-O	W222	06-Apr-20	496.7	NS	NS	NS	NS	NS	NS
EWD-O	W223	13-Apr-20	493.7	NS	NS	NS	NS	NS	NS
EWD-O	W224	20-Apr-20	487.4	NS	NS	NS	NS	NS	NS
EWD-O	W225	27-Apr-20	484.5	NS	NS	NS	NS	NS	NS
EWD-O	W226	04-May-20	479.0	NS	NS	NS	NS	NS	NS
EWD-O	W227	11-May-20	489.1	NS[3]	NS	21.2	17	<0.5	<0.5
EWD-O	W228	18-May-20	172.5	NS[3]	31.9	NS	NS	NS	NS
EWD-O	W229	25-May-20	500.7	NS	NS	NS	NS	NS	NS
EWD-O	W230	01-Jun-20	517.9	NS	NS	NS	NS	NS	NS
EWD-O	W231	08-Jun-20	519.0	NS	NS	NS	NS	NS	NS
EWD-O	W232	15-Jun-20	524.8	NS	NS	NS	NS	NS	NS
EWD-O	W233	22-Jun-20	544.7	NS	NS	NS	NS	NS	NS
EWD-O	W234	29-Jun-20	564.8	NS	NS	NS	NS	NS	NS
EWD-O	W235	06-Jul-20	555.4	NS[3]	24.7	19.3	15.8	<0.5 J	<0.5 U
EWD-O	W236	13-Jul-20	532.0	NS	NS	NS	NS	NS	NS
EWD-O	W237	20-Jul-20	548.8	NS	NS	NS	NS	NS	NS
EWD-O	W238	27-Jul-20	545.2	NS	NS	NS	NS	NS	NS
EWD-O	W239	03-Aug-20	533.1	NS[3]	20.3	NS	NS	NS	NS
EWD-O	W240	10-Aug-20	536.7	NS	NS	NS	NS	NS	NS
EWD-O	W241	17-Aug-20	540.2	NS	NS	NS	NS	NS	NS
EWD-O	W242	24-Aug-20	555.2	NS	NS	NS	NS	NS	NS
EWD-O	W243	31-Aug-20	537.4	NS	NS	NS	NS	NS	NS
EWD-O	W244	07-Sep-20	549.0	NS	NS	NS	NS	NS	NS
EWD-O	W245	14-Sep-20	543.8	NS[3]	18.1	14.6	12.9	<0.5 U	<0.5 U
EWD-O	W246	21-Sep-20	545.0	NS	NS	NS	NS	NS	NS
EWD-O	W247	28-Sep-20	539.1	NS	NS	NS	NS	NS	NS
EWD-O	W248	05-Oct-20	537.5	NS	NS	NS	NS	NS	NS
EWD-O	W249	12-Oct-20	532.6	NS	NS	NS	NS	NS	NS
EWD-O	W250	19-Oct-20	498.4	NS	NS	NS	NS	NS	NS
EWD-O	W251	26-Oct-20	267.5	NS	NS	NS	NS	NS	NS
EWD-O	W252	02-Nov-20	486.8	NS	NS	NS	NS	NS	NS
EWD-O	W253	09-Nov-20	498.8	NS[3]	15.6	12.2	10.2	NS	<0.5 U
EWD-O	W254	16-Nov-20	495.1	NS[3]	NS	NS	NS	<0.5 U	<0.5 U
EWD-O	W255	23-Nov-20	488.7	NS	NS	NS	NS	NS	NS
EWD-O	W256	30-Nov-20	495.2	NS	NS	NS	NS	NS	NS
EWD-O	W257	07-Dec-20	487.8	NS[3]	NS	NS	NS	NS	<0.5 U
EWD-O	W258	14-Dec-20	464.7	NS[3]	NS	NS	NS	NS	<0.5 U
EWD-O	W259	21-Dec-20	454.1	NS	NS	NS	NS	NS	NS
EWD-O	W260	28-Dec-20	426.7	NS	NS	NS	NS	NS	NS
EWD-O	W261	04-Jan-21	451.8	NS	NS	NS	NS	NS	NS
EWD-O	W262	11-Jan-21	434.0	NS[3]	13.9	10.2	8.1	<0.5 U	<0.5 U
EWD-O	W263	18-Jan-21	435.1	NS	NS	NS	NS	NS	NS
EWD-O	W264	25-Jan-21	434.8	NS	NS	NS	NS	NS	NS
EWD-O	W265	01-Feb-21	429.6	NS	NS	NS	NS	NS	NS
EWD-O	W266	08-Feb-21	428.4	NS	NS	NS	NS	NS	NS
EWD-O	W267	15-Feb-21	424.2	NS	NS	NS	NS	NS	NS
EWD-O	W268	22-Feb-21	418.7	NS	NS	NS	NS	NS	NS

Table 3A. Cadmium Dissolved (µg/L)

Enhanced Wetland Demonstration

St. Louis Tunnel Discharge Constructed Wetland Demonstration Treatability Study

Rico-Argentine Mine Site – Rico Tunnels, Operable Unit OU01

Phase	Week	Week of	FLOW EWD[1] (gpm)	SMP	OXINF	SB3EFF	MRCEFF	BT2EFF	AC3EFF
EWD-O	W269	01-Mar-21	408.6	NS	NS	NS	NS	NS	NS
EWD-O	W270	08-Mar-21	413.6	NS[3]	14.1	10.2	8.4	<0.5 U	<0.5 U
EWD-O	W271	15-Mar-21	412.9	NS	NS	NS	NS	NS	NS
EWD-O	W272	22-Mar-21	410.4	NS	NS	NS	NS	NS	NS
EWD-O	W273	29-Mar-21	407.4	NS	NS	NS	NS	NS	NS
EWD-O	W274	05-Apr-21	408.6	NS	NS	NS	NS	NS	NS
EWD-O	W275	12-Apr-21	405.3	NS	NS	NS	NS	NS	NS
EWD-O	W276	19-Apr-21	413.5	NS	NS	NS	NS	NS	NS
EWD-O	W277	26-Apr-21	415.5	NS	NS	NS	NS	NS	NS
EWD-O	W278	03-May-21	417.2	NS	NS	NS	NS	NS	NS
EWD-O	W279	10-May-21	412.2	NS[3]	12.8	9.9	7.7	<0.5	<0.5
EWD-O	W280	17-May-21	424.7	NS	NS	NS	NS	NS	NS
EWD-O	W281	24-May-21	409.3	NS	NS	NS	NS	NS	NS
EWD-O	W282	31-May-21	425.6	NS	NS	NS	NS	NS	NS
EWD-O	W283	07-Jun-21	394.6	NS	NS	NS	NS	NS	NS
EWD-O	W284	14-Jun-21	558.9	NS	NS	NS	NS	NS	NS
EWD-O	W285	21-Jun-21	464.5	NS	NS	NS	NS	NS	NS
EWD-O	W286	28-Jun-21	484.8	NS	NS	NS	NS	NS	NS
EWD-O	W287	05-Jul-21	480.3	NS	NS	NS	NS	NS	NS
EWD-O	W288	12-Jul-21	481.3	NS[3]	21.3	16.3	14.4	<0.5 U	NS
EWD-O	W289	19-Jul-21	490.7	NS	NS	NS	NS	NS	<0.5 J
EWD-O	W290	26-Jul-21	505.4	NS	NS	NS	NS	NS	NS
EWD-O	W291	02-Aug-21	491.5	NS	NS	NS	NS	NS	NS
EWD-O	W292	09-Aug-21	492.4	NS	NS	NS	NS	NS	NS
EWD-O	W293	16-Aug-21	507.1	NS	NS	NS	NS	NS	NS
EWD-O	W294	23-Aug-21	492.0	NS	NS	NS	NS	NS	NS

NOTES:

Non-detects are reported as less than the laboratory Reporting Limit (RL) and estimated as zero for calculations and graphing (Colorado Department of Public Health and Environment Water Quality Control Commission 5 CCR 1002-34).

AC3EFF = EWD Aeration Cascade effluent monitoring location

BT2EFF = EWD Biotreatment Cell effluent monitoring location

EWD = Enhanced Wetland Demonstration

EWD-C = EWD Colonization Phase

EWD-O = EWD Operation Phase

Flow EWD = EWD average flow rate

gpm = gallons per minute

MRCEFF = EWD Manganese Removal Cell effluent monitoring location

NA = not available

NS = not sampled

OU = operable unit

OXINF = Maelstrom Oxidizer Influent

RL = reporting limit

SB3EFF = EWD Settling Basin effluent monitoring location

SMP = Static Mixer Pool

U = Evaluated to be undetected at the RL due to evidence of contamination

µg/L = microgram per liter

W** = Week of Treatability Study Phase

[1] The EWD flow rate is estimated based on the system's effluent average flow rate. Some flow rate data was interpolated as a method of handling flow monitor error readings.

[2] Sample was collected at the monitoring location OXINF but labelled as SMP.

[3] As of 05 DEC 2016, monitoring location SMP will not be sampled since it is no longer representative of the EWD influent due to the installation of the Maelstrom Oxidizer.

Table 4. Zinc, Dissolved (µg/L)
Horizontal and Vertical Wetland Treatment Trains
St. Louis Tunnel Discharge Constructed Wetland Demonstration Treatability Study
Rico-Argentine Mine Site – Rico Tunnels, Operable Unit OU01

Phase	Week	Week of	FLOW H[1] (gpm)	FLOW V[1,2] (gpm)	FDB	SMP	OXINF	SB1EFF	SFWEFF	HSSFWMP11[8]	AC1EFF	RDEFF	SB2EFF	BTEFF	AC2EFF
C	W00	15-Sep-14	25.8	33.8	3500	NA	NA	3140	3020	60.6	<10	62.5	3120	52 J	148
C	W01	22-Sep-14	30.7	44.5	3800 J	NA	NA	3240	3210	<10	27	30	3100	12.8	<10
C	W02	29-Sep-14	29.5	41.3	4000	NA	NA	3520	3320	30.3	<10	<10	3450 J	10.8	279
C	W03	06-Oct-14	30.2	35.1	3970	NA	NA	3570	3440	115	37.9	102	3530	32.7	<10
C	W04	13-Oct-14	26.8	35.7	4000	NA	NA	3360	3060	90.4	60.5	53	3650	76.2	59.4
C	W05	20-Oct-14	29.2	35.9	4160	NA	NA	3610	3560	156	70	69.3	3840	56.4	65.7
C	W06	27-Oct-14	27.7	43.2	4120	NA	NA	3690	3530	79.9	47.8	47.9	R	<10	46.9
C	W07	03-Nov-14	28.8	32.0	3790	NA	NA	3460	3340	391	190	54	3650	83.3	91.7
C	W08	10-Nov-14	27.9	29.8	4230	NA	NA	3740	3590	152	48.3	<10	3810	15.2	49.4
C	W09	17-Nov-14	27.9	29.2	3770	NA	NA	3260	3370	74	44.1	23.5	3500	50.5	48.8
C	W10	24-Nov-14	27.0	29.2	3760	NA	NA	3220	3170	105	168	159	3320	41.8	54.5
C	W11	01-Dec-14	25.9	28.5	NS	NA	NA	NS	NS	NS	NS	NS	NS	NS	NS
C	W12	08-Dec-14	25.5	27.8	3900	NA	NA	3350	3350	503	439	106	3430	380	368
C	W13	15-Dec-14	25.1	26.2	NS	NA	NA	NS	NS	NS	NS	NS	NS	NS	NS
C	W14	22-Dec-14	24.1	25.4	NS	NA	NA	NS	NS	NS	NS	NS	NS	NS	NS
C	W15	29-Dec-14	23.3	24.5	NS	NA	NA	NS	NS	NS	NS	NS	NS	NS	NS
TR01	W00	05-Jan-15	22.7	25.7	3470	NA	NA	2830	2900	21.5	15.3	38.3	3010 J	26.9	26.1
TR01	W01	12-Jan-15	21.6	27.3	NS	NA	NA	NS	NS	NS	NS	NS	NS	NS	NS
TR01	W02	19-Jan-15	20.4	25.9	3610	NA	NA	2640	2560	20.7	11.1	42.7	3100	33.5	25.3
TR01	W03	26-Jan-15	21.9	30.8	NS	NA	NA	NS	NS	NS	NS	NS	NS	NS	NS
TR01	W04	02-Feb-15	27	32	3520	NA	NA	2980	2880	129	20.5	52.9	3120	89.4	63.7
TR01	W05	09-Feb-15	27.8	30.3	NS	NA	NA	NS	NS	NS	NS	NS	NS	NS	NS
TR01	W06	16-Feb-15	28.7	29.4	3740	NA	NA	3100	2900	84.8	38	48.5	3160	30.6	38.4
TR01	W07	23-Feb-15	28.7	25.2	NS	NA	NA	NS	NS	NS	NS	NS	NS	NS	NS
TR01	W08	02-Mar-15	28.2	24.9	NS	NA	NA	NS	NS	NS	NS	NS	NS	NS	NS
TR01	W09	09-Mar-15	29.3	28.1	3290	NA	NA	2780	2710	19.1	16.6	57.1	2870 J	117	16.7
TR01	W10	16-Mar-15	29.5	29.7	NS	NA	NA	NS	NS	NS	NS	NS	NS	NS	NS
TR01	W11	23-Mar-15	34.9	36.4	4270	NA	NA	3750	3610	<10	<10	52.4	3960	30.4	24.2
TR01	W12	30-Mar-15	34.4	38.5	NS	NA	NA	NS	NS	NS	NS	NS	NS	NS	NS
TR02	W00	06-Apr-15	32.3	36	3540	NA	NA	2920	2710	28.2	<10	44	3220	14.2	12.7
TR02	W01	13-Apr-15	38	39.8	NS	NA	NA	NS	NS	NS	NS	NS	NS	NS	NS
TR02	W02	20-Apr-15	36.7	39.3	3060	NA	NA	2660	2390	68.3	333	38.2	2960	12.6	10.7
TR02	W03	27-Apr-15	36.1	39.3	NS	NA	NA	NS	NS	NS	NS	NS	NS	NS	NS
TR02	W04	04-May-15	35.2	39.1	3490	NA	NA	5240	5090	32.6	<10	62.2	3070	23.2	34.7
TR02	W05	11-May-15	33.4	37.8	NS	NA	NA	NS	NS	NS	NS	NS	NS	NS	NS
TR02	W06	18-May-15	32.0	36.6	13400	NA	NA	13400	13000	1490 J	651	31.6	12900 J	257	225
TR02	W07	25-May-16	31.9	36.2	NS	NA	NA	NS	NS	NS	NS	NS	NS	NS	NS
TR02	W08	01-Jun-15	31.3	35.7	NS	NA	NA	NS	NS	NS	NS	NS	NS	NS	NS
TR02	W09	08-Jun-15	30.9	35.3	12300	NA	NA	12000	11900	9630	125	187	12600	961	1090
TR02	W10	15-Jun-15	30.8	35.6	NS	NA	NA	NS	NS	NS	NS	NS	NS	NS	NS
TR02	W11	22-Jun-15	30.9	35.7	10500	NA	NA	10400	10700	3600	82.9	393	10800	398	54
TR02	W12	29-Jun-15	30.3	35.5	NS	NA	NA	NS	NS	NS	NS	NS	NS	NS	NS
TR02	W13	06-Jul-15	30.0	35.4	6750	NA	NA	6390	5680	3140	96.2	408	6420	1510 J	854
TR02	W14	13-Jul-15	30.4	35.7	NS	NA	NA	NS	NS	NS	NS	NS	NS	NS	NS
TR02	W15	20-Jul-15	30.5	35.7	NS	NA	NA	NS	NS	NS	NS	NS	NS	NS	NS
TR02	W16	27-Jul-15	28.6	33.7	5820	NA	NA	5320 J	5160	861	11	236	5650	62.8	38.2
TR02	W17	03-Aug-15	28.2	33.3	NS	NA	NA	NS	NS	NS	NS	NS	NS	NS	NS
TR02	W18	10-Aug-15	28.4	33.6	NS	NA	NA	NS	NS	NS	NS	NS	NS	NS	NS
TR02	W19	17-Aug-15	28.3	33.8	NS	NA	NA	NS	NS	NS	NS	NS	NS	NS	NS
TR02	W20	24-Aug-15	28.3	33.8	NS	NA	NA	NS	NS	NS	NS	NS	NS	NS	NS
TR02	W21	31-Aug-15	25.7	31.9	NS	NA	NA	NS	NS	NS	NS	NS	NS	NS	NS
TR02	W22	07-Sep-15	25.0	32.5	4030	NA	NA	3520	3320	27.4	<10	83.1	3800	39.8	20
TR02	W23	14-Sep-15	28.0	37.4	NS	NA	NA	NS	NS	NS	NS	NS	NS	NS	NS
TR02	W24	21-Sep-15	21.7	32.4	NS	NA	NA	NS	NS	NS	NS	NS	NS	NS	NS
TR02	W25	28-Sep-15	5.2	7.7	NS	NA	NA	NS	NS	NS	NS	NS	NS	NS	NS
TR02	W26	05-Oct-15	14.8	21.3	NS	NA	NA	NS	NS	NS	NS	NS	NS	NS	NS
TR02	W27	12-Oct-15	10.1	17.5	3590	NA	NA	2740	2640	53.3	13.9	64.6	2980	<10	<10
TR02	W28	19-Oct-15	23.2	30.1	NS	NA	NA	NS	NS	NS	NS	NS	NS	NS	NS
TR02	W29	26-Oct-15	11.2	17.3	NS	NA	NA	NS	NS	NS	NS	NS	NS	NS	NS
TR02	W30	02-Nov-15	23.7	26.9	NS	NA	NA	NS	NS	NS	NS	NS	NS	NS	NS
TR02	W31	09-Nov-15	23.2	21.1	4060	NA	NA	4000	3790	776	15.4	113	4090	11.3	NS[3]
TR02	W32	16-Nov-15	23.3	16.2	NS	NA	NA	NS	NS	NS	NS	NS	NS	NS	NS
TR02	W33	23-Nov-15	22.2	12.3	NS	NA	NA	NS	NS	NS	NS	NS	NS	NS	NS
TR02	W34	30-Nov-15	21.7	10.3	3340	3550	NA	3230	2980	491	14.9	111	3300	42	<10
TR02	W35	07-Dec-15	21.3	9.7	NS	NS	NA	NS	NS	NS	NS	NS	NS	NS	NS
TR02	W36	14-Dec-15	31.1	17.1	NS	NS	NA	NS	NS	NS	NS	NS	NS	NS	NS
TR02	W37	21-Dec-15	46.7	30.3	NS	NS	NA	NS	NS	NS	NS	NS	NS	NS	NS
TR02	W38	28-Dec-15	46.3	29.9	NS	NS	NA	NS	NS	NS	NS	NS	NS	NS	NS
TR02	W39	04-Jan-16	30.2	30.1	NS[4]	3680	NA	3220	3180	111	16.9	136	3230	211	<10
TR02	W40	11-Jan-16	26.2	29.8	NS	NS	NA	NS	NS	NS	NS	NS	NS	NS	NS
TR02	W41	18-Jan-16	25.9	29.9	NS	NS	NA	NS	NS	NS	NS	NS	NS	NS	NS
TR02	W42	25-Jan-16	25.7	30.1	NS	NS	NA	NS	NS	NS	NS	NS	NS	NS	NS
TR02	W43	01-Feb-16	25.5	29.6	NS[4]	3410	NA	3060	2940	75	23	130	3060	11.7	<10
TR02	W44	08-Feb-16	24.9	31.1	NS	NS	NA	NS	NS	NS	NS	NS	NS	NS	NS
TR02	W45	15-Feb-16	24.8	31.0	NS	NS	NA	NS	NS	NS	NS	NS	NS	NS	NS
TR02	W46	22-Feb-16	24.7	30.8	NS	NS	NA	NS	NS	NS	NS	NS	NS	NS	NS
TR02	W47	29-Feb-16	22.9	30.5	NS	NS	NA	NS	NS	NS	NS	NS	NS	NS	NS
TR02	W48	07-Mar-16	21.5	29.7	NS[4]	3450	NA	3000	2850	<10	15	135 J	3090	20.6	17.7
TR02	W49	14-Mar-16	20.5	29.7	NS	NS	NA	NS	NS	NS	NS	NS	NS	NS	NS
TR02	W50	21-Mar-16	22.4	29.3	NS	NS	NA	NS	NS	NS	NS	NS	NS	NS	NS

Table 4. Zinc, Dissolved (µg/L)
Horizontal and Vertical Wetland Treatment Trains
St. Louis Tunnel Discharge Constructed Wetland Demonstration Treatability Study
Rico-Argentine Mine Site – Rico Tunnels, Operable Unit OU01

Phase	Week	Week of	FLOW H[1] (gpm)	FLOW V[1,2] (gpm)	FDB	SMP	OXINF	SB1EFF	SFWEFF	HSSFWMP11[8]	AC1EFF	RDEFF	SB2EFF	BTEFF	AC2EFF
TR02	W51	28-Mar-16	23.5	29.5	NS	NS	NA	NS	NS	NS	NS	NS	NS	NS	NS
TR02	W52	04-Apr-16	22.0	28.6	NS[4]	3480	NA	3320	3070	<10	<10	167	2910	<10	28.5
TR02	W53	11-Apr-16	20.9	27.5	NS	NS	NA	NS	NS	NS	NS	NS	NS	NS	NS
TR02	W54	18-Apr-16	20.6	27.3	NS	NS	NA	NS	NS	NS	NS	NS	NS	NS	NS
TR02	W55	25-Apr-16	19.4	26.3	NS	NS	NA	NS	NS	NS	NS	NS	NS	NS	NS
TR02	W56	02-May-16	21.6	27.4	NS[4]	3760	NA	3000	2730	<10	23.9	208	2960	16	36.7
TR02	W57	09-May-16	24.3	29.1	NS	NS	NA	NS	NS	NS	NS	NS	NS	NS	NS
TR02	W58	16-May-16	21.6	28.4	NS	NS	NA	NS	NS	NS	NS	NS	NS	NS	NS
TR02	W59	23-May-16	25.0	29.3	NS	NS	NA	NS	NS	NS	NS	NS	NS	NS	NS
TR02	W60	30-May-16	23.7	30.3	NS	NS	NA	NS	NS	NS	NS	NS	NS	NS	NS
TR02	W61	06-Jun-16	22.0	28.8	NS[4]	10500	NA	10200	10700	9510	1280	657	10500	244	108
TR02	W62	13-Jun-16	16.7	27.2	NS	NS	NA	NS	NS	NS	NS	NS	NS	NS	NS
TR02	W63	20-Jun-16	17.7	27.5	NS	NS	NA	NS	NS	NS	NS	NS	NS	NS	NS
TR02	W64	27-Jun-16	22.5	18.8	NS	NS	NA	NS	NS	NS	NS	NS	NS	NS	NS
TR02	W65	04-Jul-16	22.9	14.7	NS[4]	6370	NA	6190	6110	3440	70.6	425	6300	99.4	20.6
TR02	W66	11-Jul-16	23.0	15.0	NS	NS	NA	NS	NS	NS	NS	NS	NS	NS	NS
TR02	W67	18-Jul-16	22.5	14.1	NS	NS	NA	NS	NS	NS	NS	NS	NS	NS	NS
TR02	W68	25-Jul-16	10.5	9.4	NS	NS	NA	NS	NS	NS	NS	NS	NS	NS	NS
TR02	W69	01-Aug-16	8.5	7.8	NS	NS	NA	NS	NS	NS	NS	NS	NS	NS	NS
TR02	W70	08-Aug-16	7.2	10.0	NS[4]	4340	NA	4060	3600	44.5	34.5	474	3830	<10	44.1
TR02	W71	15-Aug-16	14.2	15.4	NS	NS	NA	NS	NS	NS	NS	NS	NS	NS	NS
TR02	W72	22-Aug-16	12.4	13.9	NS	NS	NA	NS	NS	NS	NS	NS	NS	NS	NS
TR02	W73	29-Aug-16	28.5	27.2	NS	NS	NA	NS	NS	NS	NS	NS	NS	NS	NS
TR02	W74	05-Sep-16	22.9	26.2	NS	NS	NA	NS	NS	NS	NS	NS	NS	NS	NS
TR02	W75	12-Sep-16	31.1	31.6	NS[4]	4060	NA	3650	3410	1450	35.6	255	3490	<10	38.7
TR02	W76	19-Sep-16	29.8	31.3	NS	NS	NA	NS	NS	NS	NS	NS	NS	NS	NS
TR02	W77	26-Sep-16	20.6	18.3	NS	NS	NA	NS	NS	NS	NS	NS	NS	NS	NS
TR02	W78	03-Oct-16	24.2	26.8	NS[4]	3960	NA	3470	3380	2120	<10	549	3440	15.2	69
TR02	W79	10-Oct-16	7.8	10.2	NS	NS	NA	NS	NS	NS	NS	NS	NS	NS	NS
TR02	W80	17-Oct-16	24.0	20.0	NS	NS	NA	NS	NS	NS	NS	NS	NS	NS	NS
TR02	W81	24-Oct-16	10.5	9.3	NS	NS	NA	NS	NS	NS	NS	NS	NS	NS	NS
TR02	W82	31-Oct-16	22.6	22.9	NS	NS	NA	NS	NS	NS	NS	NS	NS	NS	NS
TR02	W83	07-Nov-16	28.1	31.9	NS[4]	3680[5]	NA	2150	2080	1280	244	211	2120	77.3	89.5
TR02	W84	14-Nov-16	21.8	31.7	NS	NS	NA	NS	NS	NS	NS	NS	NS	NS	NS
TR02	W85	21-Nov-16	29.7	31.1	NS	NS	NA	NS	NS	NS	NS	NS	NS	NS	NS
TR02	W86	28-Nov-16	29.7	30.1	NS	NS	NA	NS	NS	NS	NS	NS	NS	NS	NS
TR02	W87	05-Dec-16	30.2	29.8	NS[4]	NS[6]	3240	1840	1930	1190	111	187	1620	213	125
TR02	W88	12-Dec-16	31.1	30.5	NS	NS	NS	NS	NS	NS	NS	NS	NS	NS	NS
TR02	W89	19-Dec-16	31.2	30.1	NS	NS	NS	NS	NS	NS	NS	NS	NS	NS	NS
TR02	W90	26-Dec-16	30.6	28.7	NS	NS	NS	NS	NS	NS	NS	NS	NS	NS	NS
TR02	W91	02-Jan-17	29.7	27.4	NS	NS	NS	NS	NS	NS	NS	NS	NS	NS	NS
TR02	W92	09-Jan-17	29.1	28.6	NS	NS	NS	NS	NS	NS	NS	NS	NS	NS	NS
TR02	W93	16-Jan-17	29.7	29.2	NS[4]	NS[6]	3500	1880	1720	565	27.5	256	1590	<10	<10
TR02	W94	23-Jan-17	29.0	29.2	NS	NS	NS	NS	NS	NS	NS	NS	NS	NS	NS
TR02	W95	30-Jan-17	28.3	28.8	NS	NS	NS	NS	NS	NS	NS	NS	NS	NS	NS
TR02	W96	06-Feb-17	27.6	27.9	NS[4]	NS[6]	3410	1700	1550	582	<10	172	1680	66.2	41.0
TR02	W97	13-Feb-17	26.8	27.5	NS	NS	NS	NS	NS	NS	NS	NS	NS	NS	NS
TR02	W98	20-Feb-17	22.8	29.4	NS	NS	NS	NS	NS	NS	NS	NS	NS	NS	NS
TR02	W99	27-Feb-17	12.1	32.9	NS	NS	NS	NS	NS	NS	NS	NS	NS	NS	NS
TR02	W100	06-Mar-17	29.0	30.8	NS[4]	NS[6]	3250	1500	1420	696	227	181 J-	1430	73.5	41.2
TR02	W101	13-Mar-17	29.0	30.5	NS	NS	NS	NS	NS	NS	NS	NS	NS	NS	NS
TR02	W102	20-Mar-17	29.3	30.7	NS	NS	NS	NS	NS	NS	NS	NS	NS	NS	NS
TR02	W103	27-Mar-17	30.7	30.1	NS	NS	NS	NS	NS	NS	NS	NS	NS	NS	NS
TR02	W104	03-Apr-17	30.3	29.6	NS[4]	NS[6]	3530	2640	2460	517	180	170	2710	<10	35.3
TR02	W105	10-Apr-17	29.6	29.0	NS	NS	NS	NS	NS	NS	NS	NS	NS	NS	NS
TR02	W106	17-Apr-17	30.3	30.6	NS	NS	NS	NS	NS	NS	NS	NS	NS	NS	NS
TR02	W107	24-Apr-17	30.9	31.1	NS	NS	NS	NS	NS	NS	NS	NS	NS	NS	NS
TR02	W108	01-May-17	30.6	26.3	NS[4]	NS[6]	4390	2720	2390	356	21	231	2630	<10 U	47.2
TR02	W109	08-May-17	30.6	13.6	NS	NS	NS	NS	NS	NS	NS	NS	NS	NS	NS
TR02	W110	15-May-17	29.9	15.4	NS[4]	NS[6]	13400	11300	10800	NS	225	188	12100	<10 U	224
TR02	W111	22-May-17	22.7	12.0	NS	NS	NS	NS	NS	NS	NS	NS	NS	NS	NS
TR02	W112	29-May-17	27.0	14.0	NS	NS	NS	NS	NS	NS	NS	NS	NS	NS	NS
TR02	W113	05-Jun-17	30.1	15.4	NS[4]	NS[6]	14000	13600	10600	8470	2350	272	13100	78.2	83.3
TR02	W114	12-Jun-17	29.9	15.7	NS	NS	NS	NS	NS	NS	NS	NS	NS	NS	NS
TR02	W115	19-Jun-17	29.7	15.0	NS	NS	NS	NS	NS	NS	NS	NS	NS	NS	NS
TR02	W116	26-Jun-17	29.2	15.5	NS[4]	NS[6]	9210	7920	8100	NS	2350	852	8660	61.4	38.5
TR02	W117	03-Jul-17	30.0	14.7	NS	NS	NS	NS	NS	NS	NS	NS	NS	NS	NS
TR02	W118	10-Jul-17	28.8	14.5	NS[4]	NS[6]	5070	3950	3880	1360	188	619 J	3960	<10 U	22.1
TR02	W119	17-Jul-17	30.0	16.3	NS	NS	NS	NS	NS	NS	NS	NS	NS	NS	NS
TR02	W120	24-Jul-17	29.9	15.0	NS	NS	NS	NS	NS	NS	NS	NS	NS	NS	NS
TR02	W121	31-Jul-17	29.8	16.9	NS[4]	NS[6]	3760	3130	2510	364	<10 U	494	2840	<10 U	11.8
TR02	W122	07-Aug-17	27.8	15.2	NS	NS	NS	NS	NS	NS	NS	NS	NS	NS	NS
TR02	W123	14-Aug-17	15.7	9.4	NS	NS	NS	NS	NS	NS	NS	NS	NS	NS	NS
TR02	W124	21-Aug-17	20.8	10.8	NS	NS	NS	NS	NS	NS	NS	NS	NS	NS	NS
TR02	W125	28-Aug-17	30.4	17.7	NS	NS	NS	NS	NS	NS	NS	NS	NS	NS	NS
TR02	W126	04-Sep-17	28.6	15.1	NS	NS	NS	NS	NS	NS	NS	NS	NS	NS	NS
TR02	W127	11-Sep-17	29.0	12.7	NS	NS	NS	NS	NS	NS	NS	NS	NS	NS	NS
TR02	W128	18-Sep-17	22.3	13.9	NS	NS	NS	NS	NS	NS	NS	NS	NS	NS	NS
TR02	W129	25-Sep-17	5.3	5.5	NS	NS	NS	NS	NS	NS	NS	NS	NS	NS	NS
TR02	W130	02-Oct-17	10.3	10.8	NS	NS	NS	NS	NS	NS	NS	NS	NS	NS	NS
TR02	W131	09-Oct-17	21.2	22.5	NS	NS	NS	NS	NS	NS	NS	NS	NS	NS	NS

Table 4. Zinc, Dissolved (µg/L)
Horizontal and Vertical Wetland Treatment Trains
St. Louis Tunnel Discharge Constructed Wetland Demonstration Treatability Study
Rico-Argentine Mine Site – Rico Tunnels, Operable Unit OU01

Phase	Week	Week of	FLOW H[1] (gpm)	FLOW V[1,2] (gpm)	FDB	SMP	OXINF	SB1EFF	SFWEFF	HSSFWMP11[8]	AC1EFF	RDEFF	SB2EFF	BTEFF	AC2EFF
TR02	W132	16-Oct-17	30.2	30.0	NS[4]	NS[6]	3450	1540	1520	141	227	408	1560	<10 U	<10 J+
TR02	W133	23-Oct-17	30.8	30.0	NS	NS	NS	NS	NS	NS	NS	NS	NS	NS	NS
TR02	W134	30-Oct-17	30.9	30.4	NS	NS	NS	NS	NS	NS	NS	NS	NS	NS	NS
TR02	W135	06-Nov-17	30.2	30.9	NS[4]	NS[6]	3400	1670	1590	285	<10 U	321	1480	20.8	14.0
TR02	W136	13-Nov-17	30.3	29.8	NS	NS	NS	NS	NS	NS	NS	NS	NS	NS	NS
TR02	W137	20-Nov-17	30.8	30.5	NS	NS	NS	NS	NS	NS	NS	NS	NS	NS	NS
TR02	W138	27-Nov-17	28.5	27.5	NS	NS	NS	NS	NS	NS	NS	NS	NS	NS	NS
TR02	W139	04-Dec-17	30.5	30.3	NS[4]	NS[6]	3320	1870	1840	547	73.5	282	1450	<10 U	<10 U
TR02	W140	11-Dec-17	30.5	29.5	NS	NS	NS	NS	NS	NS	NS	NS	NS	NS	NS
TR02	W141	18-Dec-17	31.6	28.4	NS	NS	NS	NS	NS	NS	NS	NS	NS	NS	NS
TR02	W142	25-Dec-17	30.3	27.6	NS	NS	NS	NS	NS	NS	NS	NS	NS	NS	NS
TR02	W143	01-Jan-18	29.8	26.3	NS	NS	NS	NS	NS	NS	NS	NS	NS	NS	NS
TR02	W144	08-Jan-18	29.6	25.3	NS[4]	NS[6]	2970	NS	NS	NS	NS	204	1600	<10 U	14.4
TR02	W145	15-Jan-18	28.8[7]	24.7[7]	NS	NS	NS	NS	NS	NS	NS	NS	NS	NS	NS
TR02	W146	22-Jan-18	29.3	23.9	NS	NS	NS	1610	1500	<10	<10	NS	NS	NS	NS
TR02	W147	29-Jan-18	29.9	29.1	NS	NS	NS	NS	NS	NS	NS	NS	NS	NS	NS
TR02	W148	05-Feb-18	30.8	29.5	NS	NS	NS	NS	NS	NS	NS	NS	NS	NS	NS
TR02	W149	12-Feb-18	30.6	28.6	NS	NS	NS	NS	NS	NS	NS	NS	NS	NS	NS
TR02	W150	19-Feb-18	30.7	27.8	NS	NS	NS	NS	NS	NS	NS	NS	NS	NS	NS
TR02	W151	26-Feb-18	29.7	26.6	NS	NS	NS	NS	NS	NS	NS	NS	NS	NS	NS
TR02	W152	05-Mar-18	28.9	27.7	NS[4]	NS[6]	2580	1450	1230	11.0	86.2	240	1090	<10 U	101
TR02	W153	12-Mar-18	28.0	30.8	NS	NS	NS	NS	NS	NS	NS	NS	NS	NS	NS
TR02	W154	19-Mar-18	27.6	30.4	NS	NS	NS	NS	NS	NS	NS	NS	NS	NS	NS
TR02	W155	26-Mar-18	26.8	29.1	NS	NS	NS	NS	NS	NS	NS	NS	NS	NS	NS
TR02	W156	02-Apr-18	29.0	30.0	NS	NS	NS	NS	NS	NS	NS	NS	NS	NS	NS
TR02	W157	09-Apr-18	28.5	29.1	NS	NS	NS	NS	NS	NS	NS	NS	NS	NS	NS
TR02	W158	16-Apr-18	26.4	27.7	NS	NS	NS	NS	NS	NS	NS	NS	NS	NS	NS
TR02	W159	23-Apr-18	24.9	26.2	NS	NS	NS	NS	NS	NS	NS	NS	NS	NS	NS
TR02	W160	30-Apr-18	23.5	22.2	NS	NS	NS	NS	NS	NS	NS	NS	NS	NS	NS
TR02	W161	07-May-18	24.2	26.2	NS	NS	NS	NS	NS	NS	NS	NS	NS	NS	NS
TR02	W162	14-May-18	23.9	23.6	NS	NS	NS	NS	NS	NS	NS	NS	NS	NS	NS
TR02	W163	21-May-18	23.6	23.4	NS[4]	NS[6]	2610	952	855	<10	21.6	365 J-	844	<10	36.7
TR02	W164	28-May-18	23.0	23.2	NS	NS	NS	NS	NS	NS	NS	NS	NS	NS	NS
TR02	W165	04-Jun-18	23.1	23.5	NS	NS	NS	NS	NS	NS	NS	NS	NS	NS	NS
TR02	W166	11-Jun-18	22.2	29.2	NS	NS	NS	NS	NS	NS	NS	NS	NS	NS	NS
TR02	W167	18-Jun-18	19.8	24.4	NS	NS	NS	NS	NS	NS	NS	NS	NS	NS	NS
TR02	W168	25-Jun-18	20.8	23.9	NS	NS	NS	NS	NS	NS	NS	NS	NS	NS	NS
TR02	W169	02-Jul-18	21.2	23.5	NS	NS	NS	NS	NS	NS	NS	NS	NS	NS	NS
TR02	W170	09-Jul-18	20.7	23.1	NS	NS	NS	NS	NS	NS	NS	NS	NS	NS	NS
TR02	W171	16-Jul-18	19.2	24.6	NS[4]	NS[6]	2700	1090	886	<10	<10	372	1030	<10	15.7
TR02	W172	23-Jul-18	18.6	24.6	NS	NS	NS	NS	NS	NS	NS	NS	NS	NS	NS
TR02	W173	30-Jul-18	19.0	24.4	NS	NS	NS	NS	NS	NS	NS	NS	NS	NS	NS
TR02	W174	06-Aug-18	18.5	23.8	NS	NS	NS	NS	NS	NS	NS	NS	NS	NS	NS
TR02	W175	13-Aug-18	16.7	21.1	NS	NS	NS	NS	NS	NS	NS	NS	NS	NS	NS
TR02	W176	20-Aug-18	17.4	23.1	NS	NS	NS	NS	NS	NS	NS	NS	NS	NS	NS
TR02	W177	27-Aug-18	17.7	22.9	NS	NS	NS	NS	NS	NS	NS	NS	NS	NS	NS
TR02	W178	03-Sep-18	16.6	22.9	NS	NS	NS	NS	NS	NS	NS	NS	NS	NS	NS
TR02	W179	10-Sep-18	16.1	22.7	NS[4]	NS[6]	2530	NS	NS	<10	15.9	NS	873	<10	<10
TR02	W180	17-Sep-18	15.9	22.2	NS[4]	NS[6]	NS	919	841	NS	NS	369	NS	NS	NS
TR02	W181	24-Sep-18	15.6	21.6	NS	NS	NS	NS	NS	NS	NS	NS	NS	NS	NS
TR02	W182	01-Oct-18	18.4	21.3	NS	NS	NS	NS	NS	NS	NS	NS	NS	NS	NS
TR02	W183	08-Oct-18	11.7	11.5	NS	NS	NS	NS	NS	NS	NS	NS	NS	NS	NS
TR02	W184	15-Oct-18	14.3	14.8	NS	NS	NS	NS	NS	NS	NS	NS	NS	NS	NS
TR02	W185	22-Oct-18	13.9	16.3	NS	NS	NS	NS	NS	NS	NS	NS	NS	NS	NS
TR02	W186	29-Oct-18	17.9	29.6	NS	NS	NS	NS	NS	NS	NS	NS	NS	NS	NS
TR02	W187	05-Nov-18	18.1	29.4	NS	NS	NS	NS	NS	NS	NS	NS	NS	NS	NS
TR02	W188	12-Nov-18	17.8	28.7	NS[4]	NS[6]	2640	1090	1010	<10	<10 J	307 J	1240	<10	<10
TR02	W189	19-Nov-18	17.6	27.7	NS	NS	NS	NS	NS	NS	NS	NS	NS	NS	NS
TR02	W190	26-Nov-18	17.8	23.9	NS	NS	NS	NS	NS	NS	NS	NS	NS	NS	NS
TR02	W191	03-Dec-18	17.7	20.1	NS	NS	NS	NS	NS	NS	NS	NS	NS	NS	NS
TR02	W192	10-Dec-18	17.5	19.9	NS	NS	NS	NS	NS	NS	NS	NS	NS	NS	NS
TR02	W193	17-Dec-18	17.2	19.6	NS	NS	NS	NS	NS	NS	NS	NS	NS	NS	NS
TR02	W194	24-Dec-18	17.0	19.2	NS	NS	NS	NS	NS	NS	NS	NS	NS	NS	NS
TR02	W195	31-Dec-18	16.9	18.9	NS	NS	NS	NS	NS	NS	NS	NS	NS	NS	NS
TR02	W196	07-Jan-19	16.8	18.7	NS	NS	NS	NS	NS	NS	NS	NS	NS	NS	NS
TR02	W197	14-Jan-19	16.8	19.2	NS[4]	NS[6]	2530	1100	NS	18.4	16.8	232	941	28.4	15.2
TR02	W198	21-Jan-19	16.6	20.0	NS	NS	NS	NS	NS	NS	NS	NS	NS	NS	NS
TR02	W199	28-Jan-19	16.1	19.9	NS	NS	NS	NS	1030	NS	NS	NS	NS	NS	NS
TR02	W200	04-Feb-19	13.5	19.7	NS	NS	NS	NS	NS	NS	NS	NS	NS	NS	NS
TR02	W201	11-Feb-19	12.7	19.8	NS	NS	NS	NS	NS	NS	NS	NS	NS	NS	NS
TR02	W202	18-Feb-19	16.2	19.5	NS	NS	NS	NS	NS	NS	NS	NS	NS	NS	NS
TR02	W203	25-Feb-19	17.0	19.0	NS	NS	NS	NS	NS	NS	NS	NS	NS	NS	NS
TR02	W204	04-Mar-19	15.9	18.5	NS	NS	NS	NS	NS	NS	NS	NS	NS	NS	NS
TR02	W205	11-Mar-19	15.5	18.5	NS	NS	NS	NS	NS	NS	NS	NS	NS	NS	NS
TR02	W206	18-Mar-19	15.5	18.6	NS[4]	NS[6]	2410	NS	NS	NS	NS	NS	NS	NS	NS
TR02	W207	25-Mar-19	15.5	18.5	NS	NS	NS	960	779	21.2	16.6	219	793	<10	50.6
TR02	W208	01-Apr-19	15.3	18.4	NS	NS	NS	NS	NS	NS	NS	NS	NS	NS	NS
TR02	W209	08-Apr-19	16.6	18.0	NS	NS	NS	NS	NS	NS	NS	NS	NS	NS	NS
TR02	W210	15-Apr-19	16.4	17.9	NS	NS	NS	NS	NS	NS	NS	NS	NS	NS	NS
TR02	W211	22-Apr-19	16.3	17.7	NS	NS	NS	NS	NS	NS	NS	NS	NS	NS	NS
TR02	W212	29-Apr-19	15.4	23.4	NS	NS	NS	NS	NS	NS	NS	NS	NS	NS	NS

Table 4. Zinc, Dissolved (µg/L)
Horizontal and Vertical Wetland Treatment Trains
St. Louis Tunnel Discharge Constructed Wetland Demonstration Treatability Study
Rico-Argentine Mine Site – Rico Tunnels, Operable Unit OU01

Phase	Week	Week of	FLOW H[1] (gpm)	FLOW V[1,2] (gpm)	FDB	SMP	OXINF	SB1EFF	SFWEFF	HSSFWMP11[8]	AC1EFF	RDEFF	SB2EFF	BTEFF	AC2EFF
TR02	W213	06-May-19	15.8	26.5	NS	NS	NS	NS	NS	NS	NS	NS	NS	NS	NS
TR02	W214	13-May-19	8.8	20.4	NS	NS	NS	NS	NS	NS	NS	NS	NS	NS	NS
TR02	W215	20-May-19	13.2	28.6	NS	NS	NS	NS	NS	NS	NS	NS	NS	NS	NS
TR02	W216	27-May-19	15.1	29.9	NS[4]	NS[6]	13700	11200	10600	19.9 J+	63.8	212	10800	263	672
TR02	W217	03-Jun-19	16.8	29.7	NS[4]	NS[6]	20600	NS	NS	NS	NS	204	NS	NS	NS
TR02	W218	10-Jun-19	16.8	29.8	NS[4]	NS[6]	17300	NS	NS	NS	NS	193	NS	NS	6300
TR02	W219	17-Jun-19	11.3	22.7	NS	NS	NS	NS	NS	NS	NS	NS	NS	NS	NS
TR02	W220	24-Jun-19	15.3	29.8	NS	NS	11700	NS	NS	NS	NS	NS	NS	NS	NS
TR02	W221	01-Jul-19	16.9	30.6	NS	NS	NS	NS	NS	NS	NS	NS	NS	NS	NS
TR02	W222	08-Jul-19	16.5	30.7	NS	NS	NS	NS	NS	NS	NS	NS	NS	NS	NS
TR02	W223	15-Jul-19	15.7	30.3	NS[4]	NS[6]	6480	5450	5310	<10 U	60.3	222	4970	181	23.4
TR02	W224	22-Jul-19	15.0	29.4	NS	NS	NS	NS	NS	NS	NS	NS	NS	NS	NS
TR02	W225	29-Jul-19	14.9	26.9	NS	NS	NS	NS	NS	NS	NS	NS	NS	NS	NS
TR02	W226	05-Aug-19	12.9	28.4	NS	NS	NS	NS	NS	NS	NS	NS	NS	NS	NS
TR02	W227	12-Aug-19	14.9	29.4	NS	NS	NS	NS	NS	NS	NS	NS	NS	NS	NS
TR02	W228	19-Aug-19	13.2	27.7	NS	NS	NS	NS	NS	NS	NS	NS	NS	NS	NS
TR02	W229	26-Aug-19	13.8	28.1	NS	NS	NS	NS	NS	NS	NS	NS	NS	NS	NS
TR02	W230	02-Sep-19	13.5	26.1	NS	NS	NS	NS	NS	NS	NS	NS	NS	NS	NS
TR02	W231	09-Sep-19	13.1	27.9	NS	NS	NS	NS	NS	NS	NS	NS	NS	NS	NS
TR02	W232	16-Sep-19	12.6	27.7	NS[4]	NS[6]	3270	2110	1920	11.9	19.8	328	2130	<10 U	<10 U
TR02	W233	23-Sep-19	12.0	26.3	NS	NS	NS	NS	NS	NS	NS	NS	NS	NS	NS
TR02	W234	30-Sep-19	9.6	25.7	NS	NS	NS	NS	NS	NS	NS	NS	NS	NS	NS
TR02	W235	07-Oct-19	11.2	25.0	NS	NS	NS	NS	NS	NS	NS	NS	NS	NS	NS
TR02	W236	14-Oct-19	7.6	15.5	NS	NS	NS	NS	NS	NS	NS	NS	NS	NS	NS
TR02	W237	21-Oct-19	15.3	29.7	NS	NS	NS	NS	NS	NS	NS	NS	NS	NS	NS
TR02	W238	28-Oct-19	15.3	28.3	NS	NS	NS	NS	NS	NS	NS	NS	NS	NS	NS
TR02	W239	04-Nov-19	14.4	26.6	NS	NS	NS	NS	NS	NS	NS	NS	NS	NS	NS
TR02	W240	11-Nov-19	14.0	25.2	NS[4]	NS[6]	2850	NS	NS	NS	NS	287	NS	NS	32.2 J+
TR02	W241	18-Nov-19	13.8	26.3	NS	NS	NS	1540	1410	<10 U	17.8 J+	NS	1210	42.5	NS
TR02	W242	25-Nov-19	11.0	29.6	NS	NS	NS	NS	NS	NS	NS	NS	NS	NS	NS
TR02	W243	02-Dec-19	14.6	36.8	NS	NS	NS	NS	NS	NS	NS	NS	NS	NS	NS
TR02	W244	09-Dec-19	14.8	25.1	NS	NS	NS	NS	NS	NS	NS	NS	NS	NS	NS
TR02	W245	16-Dec-19	14.4	23.5	NS	NS	NS	NS	NS	NS	NS	NS	NS	NS	NS
TR02	W246	23-Dec-19	15.0	23.9	NS	NS	NS	NS	NS	NS	NS	NS	NS	NS	NS
TR02	W247	30-Dec-19	14.5	23.0	NS	NS	NS	NS	NS	NS	NS	NS	NS	NS	NS
TR02	W248	06-Jan-20	14.2	24.7	NS[4]	NS[6]	2980	1260	1150	48.3	17.7	237	1100	152	37
TR02	W249	13-Jan-20	14.4	26.0	NS	NS	NS	NS	NS	NS	NS	NS	NS	NS	NS
TR02	W250	20-Jan-20	14.9	25.2	NS	NS	NS	NS	NS	NS	NS	NS	NS	NS	NS
TR02	W251	27-Jan-20	14.6	24.6	NS	NS	NS	NS	NS	NS	NS	NS	NS	NS	NS
TR02	W252	03-Feb-20	16.1	24.6	NS	NS	NS	NS	NS	NS	NS	NS	NS	NS	NS
TR02	W253	10-Feb-20	16.3	24.1	NS	NS	NS	NS	NS	NS	NS	NS	NS	NS	NS
TR02	W254	17-Feb-20	15.1	26.9	NS	NS	NS	NS	NS	NS	NS	NS	NS	NS	NS
TR02	W255	24-Feb-20	14.6	28.1	NS	NS	NS	NS	NS	NS	NS	NS	NS	NS	NS
TR02	W256	02-Mar-20	14.5	27.3	NS[4]	NS[6]	2230	1000	815	25	89.6	159	878	24.7 J-	<10
TR02	W257	09-Mar-20	14.3	26.5	NS	NS	NS	NS	NS	NS	NS	NS	NS	NS	NS
TR02	W258	16-Mar-20	14.0	25.8	NS	NS	NS	NS	NS	NS	NS	NS	NS	NS	NS
TR02	W259	23-Mar-20	13.8	25.2	NS	NS	NS	NS	NS	NS	NS	NS	NS	NS	NS
TR02	W260	30-Mar-20	13.7	25.3	NS	NS	NS	NS	NS	NS	NS	NS	NS	NS	NS
TR02	W261	06-Apr-20	13.4	25.4	NS	NS	NS	NS	NS	NS	NS	NS	NS	NS	NS
TR02	W262	13-Apr-20	13.1	24.8	NS	NS	NS	NS	NS	NS	NS	NS	NS	NS	NS
TR02	W263	20-Apr-20	13.0	24.2	NS	NS	NS	NS	NS	NS	NS	NS	NS	NS	NS
TR02	W264	27-Apr-20	13.3	24.3	NS	NS	NS	NS	NS	NS	NS	NS	NS	NS	NS
TR02	W265	04-May-20	12.5	28.0	NS	NS	NS	NS	NS	NS	NS	NS	NS	NS	NS
TR02	W266	11-May-20	13.9	25.3	NS[4]	NS[6]	NS	2330	2120	<10	46.9	202	2480	<10	<10
TR02	W267	18-May-20	14.0	25.5	NS[4]	NS[6]	5360	NS	NS	NS	NS	NS	NS	NS	NS
TR02	W268	25-May-20	13.9	23.6	NS	NS	NS	NS	NS	NS	NS	NS	NS	NS	NS
TR02	W269	01-Jun-20	13.4	21.2	NS	NS	NS	NS	NS	NS	NS	NS	NS	NS	NS
TR02	W270	08-Jun-20	12.2	20.8	NS	NS	NS	NS	NS	NS	NS	NS	NS	NS	NS
TR02	W271	15-Jun-20	12.2	20.9	NS	NS	NS	NS	NS	NS	NS	NS	NS	NS	NS
TR02	W272	22-Jun-20	14.0	21.0	NS	NS	NS	NS	NS	NS	NS	NS	NS	NS	NS
TR02	W273	29-Jun-20	13.7	45.3	NS	NS	NS	NS	NS	NS	NS	NS	NS	NS	NS
TR02	W274	06-Jul-20	13.5	25.1	NS[4]	NS[6]	4450	2430	1930	18.7	36.1	274	2160	NS	<10
TR02	W275	13-Jul-20	14.8	24.7	NS	NS	NS	NS	NS	NS	NS	NS	NS	NS	NS
TR02	W276	20-Jul-20	26.0	24.4	NS	NS	NS	NS	NS	NS	NS	NS	NS	NS	NS
TR02	W277	27-Jul-20	28.1	24.7	NS	NS	NS	NS	NS	NS	NS	NS	NS	NS	NS
TR02	W278	03-Aug-20	27.5	24.6	NS[4]	NS[6]	3640	NS	NS	NS	NS	NS	1590	<10 U	<10 J
TR02	W279	10-Aug-20	27.5	24.7	NS	NS	NS	NS	NS	NS	NS	NS	NS	NS	NS
TR02	W280	17-Aug-20	27.4	24.5	NS	NS	NS	NS	NS	NS	NS	NS	NS	NS	NS
TR02	W281	24-Aug-20	27.1	24.4	NS	NS	NS	NS	NS	NS	NS	NS	NS	NS	NS
TR02	W282	31-Aug-20	26.7	24.4	NS	NS	NS	NS	NS	NS	NS	NS	NS	NS	NS
TR02	W283	07-Sep-20	26.6	24.1	NS	NS	NS	NS	NS	NS	NS	NS	NS	NS	NS
TR02	W284	14-Sep-20	26.4	24.0	NS[4]	NS[6]	3380	1700	1500	<10 J	<10 J	252	1430	<10 J	<10 U
TR02	W285	21-Sep-20	26.0	23.6	NS	NS	NS	NS	NS	NS	NS	NS	NS	NS	NS
TR02	W286	28-Sep-20	25.0	23.3	NS	NS	NS	NS	NS	NS	NS	NS	NS	NS	NS
TR02	W287	05-Oct-20	24.8	23.1	NS	NS	NS	NS	NS	NS	NS	NS	NS	NS	NS
TR02	W288	12-Oct-20	24.6	23.0	NS	NS	NS	NS	NS	NS	NS	NS	NS	NS	NS
TR02	W289	19-Oct-20	24.0	22.7	NS	NS	NS	NS	NS	NS	NS	NS	NS	NS	NS
TR02	W290	26-Oct-20	24.0	22.4	NS	NS	NS	NS	NS	NS	NS	NS	NS	NS	NS
TR02	W291	02-Nov-20	24.9	16.5	NS	NS	NS	NS	NS	NS	NS	NS	NS	NS	NS
TR02	W292	09-Nov-20	24.0	24.1	NS[4]	NS[6]	2700	1280	1200	NS	NS	207	1260	NS	<10 U
TR02	W293	16-Nov-20	21.3	24.6	NS[4]	NS[6]	NS	NS	NS	<10 U	<10 U	NS	NS	<10 U	NS

Table 4. Zinc, Dissolved (µg/L)
Horizontal and Vertical Wetland Treatment Trains
St. Louis Tunnel Discharge Constructed Wetland Demonstration Treatability Study
Rico-Argentine Mine Site – Rico Tunnels, Operable Unit OU01

Phase	Week	Week of	FLOW H[1] (gpm)	FLOW V[1,2] (gpm)	FDB	SMP	OXINF	SB1EFF	SFWEFF	HSSFWMP11[8]	AC1EFF	RDEFF	SB2EFF	BTEFF	AC2EFF
TR02	W294	23-Nov-20	21.2	24.6	NS	NS	NS	NS	NS	NS	NS	NS	NS	NS	NS
TR02	W295	30-Nov-20	21.0	6.9	NS	NS	NS	NS	NS	NS	NS	NS	NS	NS	NS
TR02	W296	07-Dec-20	20.8	17.9	NS	NS	NS	NS	NS	NS	NS	NS	NS	NS	NS
TR02	W297	14-Dec-20	20.6	24.5	NS	NS	NS	NS	NS	NS	NS	NS	NS	NS	NS
TR02	W298	21-Dec-20	20.2	20.6	NS	NS	NS	NS	NS	NS	NS	NS	NS	NS	NS
TR02	W299	28-Dec-20	20.0	20.6	NS	NS	NS	NS	NS	NS	NS	NS	NS	NS	NS
TR02	W300	04-Jan-21	19.8	20.6	NS	NS	NS	NS	NS	NS	NS	NS	NS	NS	NS
TR02	W301	11-Jan-21	19.7	20.4	NS[4]	NS[6]	2620	1000	903	39.7	22.9	167	915	14.1	<10 J
TR02	W302	18-Jan-21	19.6	22.8[9]	NS	NS	NS	NS	NS	NS	NS	NS	NS	NS	NS
TR02	W303	25-Jan-21	19.4	23.5[9]	NS	NS	NS	NS	NS	NS	NS	NS	NS	NS	NS
TR02	W304	01-Feb-21	19.2	27.8[9]	NS	NS	NS	NS	NS	NS	NS	NS	NS	NS	NS
TR02	W305	08-Feb-21	19.0	23.5[9]	NS	NS	NS	NS	NS	NS	NS	NS	NS	NS	NS
TR02	W306	15-Feb-21	18.8	21.1[9]	NS	NS	NS	NS	NS	NS	NS	NS	NS	NS	NS
TR02	W307	22-Feb-21	18.8	16.6[9]	NS	NS	NS	NS	NS	NS	NS	NS	NS	NS	NS
TR02	W308	01-Mar-21	18.7	27.4[9]	NS	NS	NS	NS	NS	NS	NS	NS	NS	NS	NS
TR02	W309	08-Mar-21	18.0	23.4[9]	NS[4]	NS[6]	2840	1070	867	14.9	28.1	137	1990	<10 J	<10 U
TR02	W310	15-Mar-21	17.6	23.7[9]	NS	NS	NS	NS	NS	NS	NS	NS	NS	NS	NS
TR02	W311	22-Mar-21	17.4	22.4[9]	NS	NS	NS	NS	NS	NS	NS	NS	NS	NS	NS
TR02	W312	29-Mar-21	17.3	22.3	NS	NS	NS	NS	NS	NS	NS	NS	NS	NS	NS
TR02	W313	05-Apr-21	17.1	22.5	NS	NS	NS	NS	NS	NS	NS	NS	NS	NS	NS
TR02	W314	12-Apr-21	15.8	23.1	NS	NS	NS	NS	NS	NS	NS	NS	NS	NS	NS
TR02	W315	19-Apr-21	14.7	22.9	NS	NS	NS	NS	NS	NS	NS	NS	NS	NS	NS
TR02	W316	26-Apr-21	15.5	23.1	NS	NS	NS	NS	NS	NS	NS	NS	NS	NS	NS
TR02	W317	03-May-21	15.2	23.8	NS	NS	NS	NS	NS	NS	NS	NS	NS	NS	NS
TR02	W318	10-May-21	15.2	23.7	NS[4]	NS[6]	2370	974	846	18.2	24.8	144	850	<10 U	11.2
TR02	W319	17-May-21	14.9	23.5	NS	NS	NS	NS	NS	NS	NS	NS	NS	NS	NS
TR02	W320	24-May-21	12.4	23.2	NS	NS	NS	NS	NS	NS	NS	NS	NS	NS	NS
TR02	W321	31-May-21	12.1	22.0	NS	NS	NS	NS	NS	NS	NS	NS	NS	NS	NS
TR02	W322	07-Jun-21	11.5	21.6	NS	NS	NS	NS	NS	NS	NS	NS	NS	NS	NS
TR02	W323	14-Jun-21	10.5	15.4	NS	NS	NS	NS	NS	NS	NS	NS	NS	NS	NS
TR02	W324	21-Jun-21	12.8	22.9[9]	NS	NS	NS	NS	NS	NS	NS	NS	NS	NS	NS
TR02	W325	28-Jun-21	22.0	21.5[9]	NS	NS	NS	NS	NS	NS	NS	NS	NS	NS	NS
TR02	W326	05-Jul-21	11.2	20.5[9]	NS	NS	NS	NS	NS	NS	NS	NS	NS	NS	NS
TR02	W327	12-Jul-21	8.6	21.7[9]	NS[4]	NS[6]	4600	2060	1820	<10 U	43.8	184	2050	<10 U	NS
TR02	W328	19-Jul-21	8.3	21.2[9]	NS	NS	NS	NS	NS	NS	NS	NS	NS	NS	19.9
TR02	W329	26-Jul-21	14.5	17.5[9]	NS	NS	NS	NS	NS	NS	NS	NS	NS	NS	NS
TR02	W330	02-Aug-21	8.2	19.8[9]	NS	NS	NS	NS	NS	NS	NS	NS	NS	NS	NS
TR02	W331	09-Aug-21	6.5	20.8[9]	NS	NS	NS	NS	NS	NS	NS	NS	NS	NS	NS
TR02	W332	16-Aug-21	9.0	20.2[9]	NS	NS	NS	NS	NS	NS	NS	NS	NS	NS	NS
TR02	W333	23-Aug-21	14.5	24.4[9]	NS	NS	NS	NS	NS	NS	NS	NS	NS	NS	NS

NOTES:

Non-detects are reported as less than the laboratory Reporting Limit (RL) and estimated as zero for calculations and graphing (Colorado Department of Public Health and Environment Water Quality Control Commission 5 CCR 1002-34).

AC1EFF = Aeration Channel Effluent/Rock Drain Influent
AC2EFF = Aeration Cascade Effluent
BTEFF = Biotreatment Cell Effluent/Aeration Cascade Influent
C = Colonization
FDB = Flow Diversion Box (Settling Basin No. 1 Influent/Settling Basin No. 2 Influent)
Flow H = horizontal treatment train average flow rate
Flow V = vertical treatment train average flow rate
gpm = gallons per minute
HSSFWMP11 = Horizontal Sub Surface Flow Wetland Effluent/Aeration Channel Influent
J = Estimated result
J- = Estimated result, low bias indicated
J+ = Estimated result, high bias indicated
MDL = method detection limit
NA = not available
NS = not sampled
OU = operable unit
OXINF = Maelstrom Oxidizer Influent
R = rejected
RDEFF = Rock Drain Effluent
RL = reporting limit
SB1EFF = Settling Basin No. 1 Effluent/Surface Flow Wetland Influent
SB2EFF = Settling Basin No. 2 Effluent/Biotreatment Cell Influent
SFWEFF = Surface Flow Wetland Effluent/Horizontal Sub Surface Flow Wetland Influent
SMP = Static Mixer Pool
TR** = Test Run
U = Evaluated to be undetected at the RL due to evidence of contamination
µg/L = microgram per liter
VWTT = Vertical Wetland Treatment Train
W** = Week of Treatability Study Phase

[1] The interpolation method for calculating weekly flow totals for both the horizontal and vertical treatment trains was modified to improve precision.

[2] The Aeration Cascade in the VWTT was bypassed on different occasions between 27 OCT 2014 and 16 NOV 2014. The Aeration Cascade Effluent flow rate was used in the weekly flow calculations in monthly reports for the VWTT prior to DEC 2014. The flow rates for the period 27 OCT 2014 - 16 NOV 2014 (and all other weeks) are now calculated based on the Settling Basin No. 2 influent flow rates to better represent metals mass removal by the VWTT.

[3] Monitoring location AC2EFF was not sampled during W31 of phase TR02 because of Enhance Wetland Demonstration construction activities.

[4] As of 04 JAN 2016, monitoring location FDB will not be sampled since it is no longer representative of the HWTT and VWTT influent due to changes during the construction of the Enhanced Wetland Demonstration.

[5] Sample was collected at the monitoring location OXINF but labelled as SMP.

[6] As of 05 DEC 2016, monitoring location SMP will not be sampled since it is no longer representative of the HWTT and VWTT influent due to the installation of the Maelstrom Oxidizer.

[7] Interpolated flow data due to flow meter totalizing error.

[8] As of 22 JAN 2018, HSSFWMP11 sampling location replaced with AC1INF sampling location as detailed in *Letter to EPA Requesting Wetlands Sampling Changes* and approved by EPA January 24, 2018.

[9] FM-03 (VWTT influent) flow meter bypassed during solids settling pilot testing. FM-04 flow rates used in place of FM-03 during this time.

Table 4A. Zinc Dissolved (µg/L)

Enhanced Wetland Demonstration

St. Louis Tunnel Discharge Constructed Wetland Demonstration Treatability Study

Rico-Argentine Mine Site – Rico Tunnels, Operable Unit OU01

Phase	Week	Week of	FLOW EWD[1] (gpm)	SMP	OXINF	SB3EFF	MRCEFF	BT2EFF	AC3EFF
EWD-C	W00	23-Nov-15	876.9	3900	NA	3370	3330	456	475
EWD-C	W01	30-Nov-15	706.1	3550	NA	3240	3150	357	1060
EWD-C	W02	07-Dec-15	590.9	NS	NA	NS	NS	NS	NS
EWD-C	W03	14-Dec-15	576.6	4260	NA	4010	3710	1800 J	172
EWD-C	W04	21-Dec-15	541.9	NS	NA	NS	NS	NS	NS
EWD-C	W05	28-Dec-15	535.8	NS	NA	NS	NS	NS	NS
EWD-O	W00	04-Jan-16	552.3	3680	NA	3120	2980	12.6	31.6
EWD-O	W01	11-Jan-16	557.3	NS	NA	NS	NS	NS	NS
EWD-O	W02	18-Jan-16	555.4	NS	NA	NS	NS	NS	NS
EWD-O	W03	25-Jan-16	553.5	NS	NA	NS	NS	NS	NS
EWD-O	W04	01-Feb-16	574.3	3410	NA	2600	2400	426	17.6
EWD-O	W05	08-Feb-16	535.6	NS	NA	NS	NS	NS	NS
EWD-O	W06	15-Feb-16	537.8	NS	NA	NS	NS	NS	NS
EWD-O	W07	22-Feb-16	540.3	NS	NA	NS	NS	NS	NS
EWD-O	W08	29-Feb-16	543.7	NS	NA	NS	NS	NS	NS
EWD-O	W09	07-Mar-16	542.1	3450	NA	3100	2860	14.6	34.5
EWD-O	W10	14-Mar-16	536.8	NS	NA	NS	NS	NS	NS
EWD-O	W11	21-Mar-16	552.0	NS	NA	NS	NS	NS	NS
EWD-O	W12	28-Mar-16	553.4	NS	NA	NS	NS	NS	NS
EWD-O	W13	04-Apr-16	526.7	3480	NA	2970	2610	284	152
EWD-O	W14	11-Apr-16	542.6	NS	NA	NS	NS	NS	NS
EWD-O	W15	18-Apr-16	476.2	NS	NA	NS	NS	NS	NS
EWD-O	W16	25-Apr-16	453.6	NS	NA	NS	NS	NS	NS
EWD-O	W17	02-May-16	537.7	3760	NA	3340	2640	12.2	<10
EWD-O	W18	09-May-16	557.2	NS	NA	NS	NS	NS	NS
EWD-O	W19	16-May-16	578.8	NS	NA	NS	NS	NS	NS
EWD-O	W20	23-May-16	546.6	14400	NA	14600	15600	84.2	337
EWD-O	W21	30-May-16	524.5	NS	NA	NS	NS	NS	NS
EWD-O	W22	06-Jun-16	520.2	10500	NA	10500	10500	442	18.3
EWD-O	W23	13-Jun-16	531.3	NS	NA	NS	NS	NS	NS
EWD-O	W24	20-Jun-16	468.5	NS	NA	NS	NS	NS	NS
EWD-O	W25	27-Jun-16	255.3	NS	NA	NS	NS	NS	NS
EWD-O	W26	04-Jul-16	540.3	6370	NA	6140	6190	132	<10
EWD-O	W27	11-Jul-16	536.0	NS	NA	NS	NS	NS	NS
EWD-O	W28	18-Jul-16	555.2	NS	NA	NS	NS	NS	NS
EWD-O	W29	25-Jul-16	125.5	NS	NA	NS	NS	NS	NS
EWD-O	W30	01-Aug-16	182.1	NS	NA	NS	NS	NS	NS
EWD-O	W31	08-Aug-16	436.4	4340	NA	3960	3680	34.8	235
EWD-O	W32	15-Aug-16	551.3	NS	NA	NS	NS	NS	NS
EWD-O	W33	22-Aug-16	244.2	NS	NA	NS	NS	NS	NS
EWD-O	W34	29-Aug-16	520.8	NS	NA	NS	NS	NS	NS
EWD-O	W35	05-Sep-16	553.5	NS	NA	NS	NS	NS	NS
EWD-O	W36	12-Sep-16	543.0	4060	NA	3600	3460	44.6	85.6
EWD-O	W37	19-Sep-16	535.3	NS	NA	NS	NS	NS	NS
EWD-O	W38	26-Sep-16	362.8	NS	NA	NS	NS	NS	NS
EWD-O	W39	03-Oct-16	506.9	3960	NA	3350	3300	26.1	33
EWD-O	W40	10-Oct-16	226.4	NS	NA	NS	NS	NS	NS
EWD-O	W41	17-Oct-16	390.9	NS	NA	NS	NS	NS	NS
EWD-O	W42	24-Oct-16	221.6	NS	NA	NS	NS	NS	NS
EWD-O	W43	31-Oct-16	365.9	NS	NA	NS	NS	NS	NS
EWD-O	W44	07-Nov-16	551.5	3680[2]	NA	2660	2280	<10	<10
EWD-O	W45	14-Nov-16	566.5	NS	NA	NS	NS	NS	NS
EWD-O	W46	21-Nov-16	530.7	NS	NA	NS	NS	NS	NS
EWD-O	W47	28-Nov-16	528.1	NS	NA	NS	NS	NS	NS
EWD-O	W48	05-Dec-16	528.5	NS[3]	3240	1720	1680	10.4	77.9

Table 4A. Zinc Dissolved (µg/L)

Enhanced Wetland Demonstration

St. Louis Tunnel Discharge Constructed Wetland Demonstration Treatability Study

Rico-Argentine Mine Site – Rico Tunnels, Operable Unit OU01

Phase	Week	Week of	FLOW EWD[1] (gpm)	SMP	OXINF	SB3EFF	MRCEFF	BT2EFF	AC3EFF
EWD-O	W49	12-Dec-16	541.1	NS	NS	NS	NS	NS	NS
EWD-O	W50	19-Dec-16	534.4	NS	NS	NS	NS	NS	NS
EWD-O	W51	26-Dec-16	525.5	NS	NS	NS	NS	NS	NS
EWD-O	W52	02-Jan-17	529.4	NS	NS	NS	NS	NS	NS
EWD-O	W53	09-Jan-17	530.5	NS	NS	NS	NS	NS	NS
EWD-O	W54	16-Jan-17	488.2	NS[3]	3500	1800	1440	103	21.8
EWD-O	W55	23-Jan-17	491.6	NS	NS	NS	NS	NS	NS
EWD-O	W56	30-Jan-17	489.8	NS	NS	NS	NS	NS	NS
EWD-O	W57	06-Feb-17	498.1	NS[3]	3410	1730	1490	22.9	17.8
EWD-O	W58	13-Feb-17	505.9	NS	NS	NS	NS	NS	NS
EWD-O	W59	20-Feb-17	517.4	NS	NS	NS	NS	NS	NS
EWD-O	W60	27-Feb-17	551.5	NS	NS	NS	NS	NS	NS
EWD-O	W61	06-Mar-17	512.0	NS[3]	3250	1640	1460	16.2	<10
EWD-O	W62	13-Mar-17	540.3	NS	NS	NS	NS	NS	NS
EWD-O	W63	20-Mar-17	568.8	NS	NS	NS	NS	NS	NS
EWD-O	W64	27-Mar-17	547.8	NS	NS	NS	NS	NS	NS
EWD-O	W65	03-Apr-17	557.8	NS[3]	3530	2650	2570	<10	<10
EWD-O	W66	10-Apr-17	581.4	NS	NS	NS	NS	NS	NS
EWD-O	W67	17-Apr-17	563.3	NS	NS	NS	NS	NS	NS
EWD-O	W68	24-Apr-17	540.5	NS	NS	NS	NS	NS	NS
EWD-O	W69	01-May-17	547.5	NS[3]	4390	2840	2080	<10 U	<10 U
EWD-O	W70	08-May-17	566.4	NS	NS	NS	NS	NS	NS
EWD-O	W71	15-May-17	559.4	NS[3]	13400	12300	11400	12.9	51.1
EWD-O	W72	22-May-17	542.0	NS	NS	NS	NS	NS	NS
EWD-O	W73	29-May-17	551.7	NS	NS	NS	NS	NS	NS
EWD-O	W74	05-Jun-17	544.8	NS[3]	14000	13700	13800	<10	45.8 J
EWD-O	W75	12-Jun-17	491.2	NS	NS	NS	NS	NS	NS
EWD-O	W76	19-Jun-17	472.5	NS	NS	NS	NS	NS	NS
EWD-O	W77	26-Jun-17	492.4	NS[3]	9210	8720	8640	35.6	40.7
EWD-O	W78	03-Jul-17	529.2	NS	NS	NS	NS	NS	NS
EWD-O	W79	10-Jul-17	553.9	NS[3]	5070	4360	4230	11.0 J+	<10
EWD-O	W80	17-Jul-17	558.2	NS	NS	NS	NS	NS	NS
EWD-O	W81	24-Jul-17	540.3	NS	NS	NS	NS	NS	NS
EWD-O	W82	31-Jul-17	515.5	NS[3]	3760	3210	2940	<10 U	<10 U
EWD-O	W83	07-Aug-17	472.6	NS	NS	NS	NS	NS	NS
EWD-O	W84	14-Aug-17	199.2	NS	NS	NS	NS	NS	NS
EWD-O	W85	21-Aug-17	262.5	NS	NS	NS	NS	NS	NS
EWD-O	W86	28-Aug-17	407.8	NS	NS	NS	NS	NS	NS
EWD-O	W87	04-Sep-17	364.5	NS	NS	NS	NS	NS	NS
EWD-O	W88	11-Sep-17	529.1	NS	NS	NS	NS	NS	NS
EWD-O	W89	18-Sep-17	418.0	NS	NS	NS	NS	NS	NS
EWD-O	W90	25-Sep-17	52.4	NS	NS	NS	NS	NS	NS
EWD-O	W91	02-Oct-17	173.5	NS	NS	NS	NS	NS	NS
EWD-O	W92	09-Oct-17	340.1	NS	NS	NS	NS	NS	NS
EWD-O	W93	16-Oct-17	500.8	NS[3]	3450	2000	1700	17.2	<10
EWD-O	W94	23-Oct-17	238.6	NS	NS	NS	NS	NS	NS
EWD-O	W95	30-Oct-17	497.8	NS	NS	NS	NS	NS	NS
EWD-O	W96	06-Nov-17	426.2	NS[3]	3400	2010	1580	<10	<10 J
EWD-O	W97	13-Nov-17	500.0	NS	NS	NS	NS	NS	NS
EWD-O	W98	20-Nov-17	506.7	NS	NS	NS	NS	NS	NS
EWD-O	W99	27-Nov-17	467.1	NS	NS	NS	NS	NS	NS
EWD-O	W100	04-Dec-17	520.2	NS[3]	3320	2100	1890	<10 U	<10 U
EWD-O	W101	11-Dec-17	531.1	NS	NS	NS	NS	NS	NS
EWD-O	W102	18-Dec-17	522.6	NS	NS	NS	NS	NS	NS
EWD-O	W103	25-Dec-17	507.3	NS	NS	NS	NS	NS	NS

Table 4A. Zinc Dissolved (µg/L)

Enhanced Wetland Demonstration

St. Louis Tunnel Discharge Constructed Wetland Demonstration Treatability Study

Rico-Argentine Mine Site – Rico Tunnels, Operable Unit OU01

Phase	Week	Week of	FLOW EWD[1] (gpm)	SMP	OXINF	SB3EFF	MRCEFF	BT2EFF	AC3EFF
EWD-O	W104	01-Jan-18	497.3	NS	NS	NS	NS	NS	NS
EWD-O	W105	08-Jan-18	492.3	NS[3]	2970	1910	1570	<10 U	27.9
EWD-O	W106	15-Jan-18	504.0	NS	NS	NS	NS	NS	NS
EWD-O	W107	22-Jan-18	525.7	NS	NS	NS	NS	NS	NS
EWD-O	W108	29-Jan-18	529.5	NS	NS	NS	NS	NS	NS
EWD-O	W109	05-Feb-18	522.1	NS	NS	NS	NS	NS	NS
EWD-O	W110	12-Feb-18	517.5	NS	NS	NS	NS	NS	NS
EWD-O	W111	19-Feb-18	513.0	NS	NS	NS	NS	NS	NS
EWD-O	W112	26-Feb-18	479.5	NS	NS	NS	NS	NS	NS
EWD-O	W113	05-Mar-18	462.4	NS[3]	2580	1440	1420	<10 U	38.9
EWD-O	W114	12-Mar-18	456.4	NS	NS	NS	NS	NS	NS
EWD-O	W115	19-Mar-18	433.8	NS	NS	NS	NS	NS	NS
EWD-O	W116	26-Mar-18	456.0	NS	NS	NS	NS	NS	NS
EWD-O	W117	02-Apr-18	487.1	NS	NS	NS	NS	NS	NS
EWD-O	W118	09-Apr-18	469.5	NS	NS	NS	NS	NS	NS
EWD-O	W119	16-Apr-18	457.7	NS	NS	NS	NS	NS	NS
EWD-O	W120	23-Apr-18	449.6	NS	NS	NS	NS	NS	NS
EWD-O	W121	30-Apr-18	446.4	NS	NS	NS	NS	NS	NS
EWD-O	W122	07-May-18	443.2	NS	NS	NS	NS	NS	NS
EWD-O	W123	14-May-18	440.0	NS	NS	NS	NS	NS	NS
EWD-O	W124	21-May-18	436.7	NS[3]	2610	1290	1040	<10	<10
EWD-O	W125	28-May-18	436.2	NS	NS	NS	NS	NS	NS
EWD-O	W126	04-Jun-18	441.6	NS	NS	NS	NS	NS	NS
EWD-O	W127	11-Jun-18	318.3	NS	NS	NS	NS	NS	NS
EWD-O	W128	18-Jun-18	458.4	NS	NS	NS	NS	NS	NS
EWD-O	W129	25-Jun-18	461.6	NS	NS	NS	NS	NS	NS
EWD-O	W130	02-Jul-18	463.2	NS	NS	NS	NS	NS	NS
EWD-O	W131	09-Jul-18	463.5	NS	NS	NS	NS	NS	NS
EWD-O	W132	16-Jul-18	460.2	NS[3]	2700	1320	977	<10	<10
EWD-O	W133	23-Jul-18	460.2	NS	NS	NS	NS	NS	NS
EWD-O	W134	30-Jul-18	439.9	NS	NS	NS	NS	NS	NS
EWD-O	W135	06-Aug-18	433.1	NS	NS	NS	NS	NS	NS
EWD-O	W136	13-Aug-18	415.5	NS	NS	NS	NS	NS	NS
EWD-O	W137	20-Aug-18	426.5	NS	NS	NS	NS	NS	NS
EWD-O	W138	27-Aug-18	414.8	NS	NS	NS	NS	NS	NS
EWD-O	W139	03-Sep-18	422.0	NS	NS	NS	NS	NS	NS
EWD-O	W140	10-Sep-18	408.7	NS[3]	2530	1330	892	<10	11.8
EWD-O	W141	17-Sep-18	406.5	NS	NS	NS	NS	NS	NS
EWD-O	W142	24-Sep-18	400.5	NS	NS	NS	NS	NS	NS
EWD-O	W143	01-Oct-18	408.3	NS	NS	NS	NS	NS	NS
EWD-O	W144	08-Oct-18	175.1	NS	NS	NS	NS	NS	NS
EWD-O	W145	15-Oct-18	296.1	NS	NS	NS	NS	NS	NS
EWD-O	W146	22-Oct-18	331.2	NS	NS	NS	NS	NS	NS
EWD-O	W147	29-Oct-18	216.0	NS	NS	NS	NS	NS	NS
EWD-O	W148	05-Nov-18	364.1	NS	NS	NS	NS	NS	NS
EWD-O	W149	12-Nov-18	368.8	NS[3]	2640	1430	1000	28.8	32.2
EWD-O	W150	19-Nov-18	365.4	NS	NS	NS	NS	NS	NS
EWD-O	W151	26-Nov-18	373.9	NS	NS	NS	NS	NS	NS
EWD-O	W152	03-Dec-18	374.0	NS	NS	NS	NS	NS	NS
EWD-O	W153	10-Dec-18	373.9	NS	NS	NS	NS	NS	NS
EWD-O	W154	17-Dec-18	371.6	NS	NS	NS	NS	NS	NS
EWD-O	W155	24-Dec-18	370.4	NS	NS	NS	NS	NS	NS
EWD-O	W156	31-Dec-18	374.4	NS	NS	NS	NS	NS	NS
EWD-O	W157	07-Jan-19	371.7	NS	NS	NS	NS	NS	NS
EWD-O	W158	14-Jan-19	377.2	NS[3]	2530	1130	856	52.5	43.1

Table 4A. Zinc Dissolved (µg/L)

Enhanced Wetland Demonstration

St. Louis Tunnel Discharge Constructed Wetland Demonstration Treatability Study

Rico-Argentine Mine Site – Rico Tunnels, Operable Unit OU01

Phase	Week	Week of	FLOW EWD[1] (gpm)	SMP	OXINF	SB3EFF	MRCEFF	BT2EFF	AC3EFF
EWD-O	W159	21-Jan-19	375.1	NS	NS	NS	NS	NS	NS
EWD-O	W160	28-Jan-19	370.9	NS	NS	NS	NS	NS	NS
EWD-O	W161	04-Feb-19	375.8	NS	NS	NS	NS	NS	NS
EWD-O	W162	11-Feb-19	376.8	NS	NS	NS	NS	NS	NS
EWD-O	W163	18-Feb-19	369.7	NS	NS	NS	NS	NS	NS
EWD-O	W164	25-Feb-19	371.6	NS	NS	NS	NS	NS	NS
EWD-O	W165	04-Mar-19	373.9	NS	NS	NS	NS	NS	NS
EWD-O	W166	11-Mar-19	372.8	NS	NS	NS	NS	NS	NS
EWD-O	W167	18-Mar-19	359.8	NS[3]	2410	1020	734	24.3 J+	20.5 J+
EWD-O	W168	25-Mar-19	364.1	NS	NS	NS	NS	NS	NS
EWD-O	W169	01-Apr-19	390.6	NS	NS	NS	NS	NS	NS
EWD-O	W170	08-Apr-19	427.0	NS	NS	NS	NS	NS	NS
EWD-O	W171	15-Apr-19	470.0	NS	NS	NS	NS	NS	NS
EWD-O	W172	22-Apr-19	524.9	NS	NS	NS	NS	NS	NS
EWD-O	W173	29-Apr-19	466.4	NS	NS	NS	NS	NS	NS
EWD-O	W174	06-May-19	449.7	NS	NS	NS	NS	NS	NS
EWD-O	W175	13-May-19	377.0	NS	NS	NS	NS	NS	NS
EWD-O	W176	20-May-19	522.6	NS	NS	NS	NS	NS	NS
EWD-O	W177	27-May-19	621.4	NS[3]	13700	11400	10800	408	239
EWD-O	W178	03-Jun-19	551.7	NS[3]	20600	NS	NS	NS	2320
EWD-O	W179	10-Jun-19	508.8	NS[3]	17300	17800	17400	6530	7440
EWD-O	W180	17-Jun-19	256.9	NS	NS	NS	NS	NS	NS
EWD-O	W181	24-Jun-19	427.7	NS	11700	NS	NS	NS	NS
EWD-O	W182	01-Jul-19	512.8	NS	NS	NS	NS	NS	NS
EWD-O	W183	08-Jul-19	539.5	NS	NS	NS	NS	NS	NS
EWD-O	W184	15-Jul-19	544.1	NS[3]	6480	5340	4910	36.9	434
EWD-O	W185	22-Jul-19	553.2	NS	NS	NS	NS	NS	NS
EWD-O	W186	29-Jul-19	599.4	NS	NS	NS	NS	NS	NS
EWD-O	W187	05-Aug-19	602.3	NS	NS	NS	NS	NS	NS
EWD-O	W188	12-Aug-19	603.0	NS	NS	NS	NS	NS	NS
EWD-O	W189	19-Aug-19	626.2	NS	NS	NS	NS	NS	NS
EWD-O	W190	26-Aug-19	609.7	NS	NS	NS	NS	NS	NS
EWD-O	W191	02-Sep-19	520.6	NS	NS	NS	NS	NS	NS
EWD-O	W192	09-Sep-19	544.4	NS	NS	NS	NS	NS	NS
EWD-O	W193	16-Sep-19	558.7	NS[3]	3270	2310	1990	<10	24.9
EWD-O	W194	23-Sep-19	552.1	NS	NS	NS	NS	NS	NS
EWD-O	W195	30-Sep-19	563.9	NS	NS	NS	NS	NS	NS
EWD-O	W196	07-Oct-19	611.7	NS	NS	NS	NS	NS	NS
EWD-O	W197	14-Oct-19	309.0	NS	NS	NS	NS	NS	NS
EWD-O	W198	21-Oct-19	635.6	NS	NS	NS	NS	NS	NS
EWD-O	W199	28-Oct-19	632.6	NS	NS	NS	NS	NS	NS
EWD-O	W200	04-Nov-19	628.2	NS	NS	NS	NS	NS	NS
EWD-O	W201	11-Nov-19	626.0	NS[3]	2850	1720	1530	16.6 J+	18.8 J+
EWD-O	W202	18-Nov-19	627.5	NS	NS	NS	NS	NS	NS
EWD-O	W203	25-Nov-19	598.2	NS	NS	NS	NS	NS	NS
EWD-O	W204	02-Dec-19	594.0	NS	NS	NS	NS	NS	NS
EWD-O	W205	09-Dec-19	600.7	NS	NS	NS	NS	NS	NS
EWD-O	W206	16-Dec-19	584.5	NS	NS	NS	NS	NS	NS
EWD-O	W207	23-Dec-19	584.5	NS	NS	NS	NS	NS	NS
EWD-O	W208	30-Dec-19	567.4	NS	NS	NS	NS	NS	NS
EWD-O	W209	06-Jan-20	557.7	NS[3]	2980	1410	1180	<10	57.7
EWD-O	W210	13-Jan-20	555.5	NS	NS	NS	NS	NS	NS
EWD-O	W211	20-Jan-20	547.7	NS	NS	NS	NS	NS	NS
EWD-O	W212	27-Jan-20	538.2	NS	NS	NS	NS	NS	NS
EWD-O	W213	03-Feb-20	530.6	NS	NS	NS	NS	NS	NS

Table 4A. Zinc Dissolved (µg/L)

Enhanced Wetland Demonstration

St. Louis Tunnel Discharge Constructed Wetland Demonstration Treatability Study

Rico-Argentine Mine Site – Rico Tunnels, Operable Unit OU01

Phase	Week	Week of	FLOW EWD[1] (gpm)	SMP	OXINF	SB3EFF	MRCEFF	BT2EFF	AC3EFF
EWD-O	W214	10-Feb-20	518.1	NS	NS	NS	NS	NS	NS
EWD-O	W215	17-Feb-20	529.7	NS	NS	NS	NS	NS	NS
EWD-O	W216	24-Feb-20	522.5	NS	NS	NS	NS	NS	NS
EWD-O	W217	02-Mar-20	518.8	NS[3]	2230	1050	919	<10	22.1
EWD-O	W218	09-Mar-20	520.9	NS	NS	NS	NS	NS	NS
EWD-O	W219	16-Mar-20	516.0	NS	NS	NS	NS	NS	NS
EWD-O	W220	23-Mar-20	499.0	NS	NS	NS	NS	NS	NS
EWD-O	W221	30-Mar-20	494.5	NS	NS	NS	NS	NS	NS
EWD-O	W222	06-Apr-20	496.7	NS	NS	NS	NS	NS	NS
EWD-O	W223	13-Apr-20	493.7	NS	NS	NS	NS	NS	NS
EWD-O	W224	20-Apr-20	487.4	NS	NS	NS	NS	NS	NS
EWD-O	W225	27-Apr-20	484.5	NS	NS	NS	NS	NS	NS
EWD-O	W226	04-May-20	479.0	NS	NS	NS	NS	NS	NS
EWD-O	W227	11-May-20	489.1	NS[3]	NS	2780	2220	<10	12.3
EWD-O	W228	18-May-20	172.5	NS[3]	5360	NS	NS	NS	NS
EWD-O	W229	25-May-20	500.7	NS	NS	NS	NS	NS	NS
EWD-O	W230	01-Jun-20	517.9	NS	NS	NS	NS	NS	NS
EWD-O	W231	08-Jun-20	519.0	NS	NS	NS	NS	NS	NS
EWD-O	W232	15-Jun-20	524.8	NS	NS	NS	NS	NS	NS
EWD-O	W233	22-Jun-20	544.7	NS	NS	NS	NS	NS	NS
EWD-O	W234	29-Jun-20	564.8	NS	NS	NS	NS	NS	NS
EWD-O	W235	06-Jul-20	555.4	NS[3]	4450	2430	1980	29.6	<10 J
EWD-O	W236	13-Jul-20	532.0	NS	NS	NS	NS	NS	NS
EWD-O	W237	20-Jul-20	548.8	NS	NS	NS	NS	NS	NS
EWD-O	W238	27-Jul-20	545.2	NS	NS	NS	NS	NS	NS
EWD-O	W239	03-Aug-20	533.1	NS[3]	3640	NS	NS	NS	NS
EWD-O	W240	10-Aug-20	536.7	NS	NS	NS	NS	NS	NS
EWD-O	W241	17-Aug-20	540.2	NS	NS	NS	NS	NS	NS
EWD-O	W242	24-Aug-20	555.2	NS	NS	NS	NS	NS	NS
EWD-O	W243	31-Aug-20	537.4	NS	NS	NS	NS	NS	NS
EWD-O	W244	07-Sep-20	549.0	NS	NS	NS	NS	NS	NS
EWD-O	W245	14-Sep-20	543.8	NS[3]	3380	1760	1550	31.7	<10 U
EWD-O	W246	21-Sep-20	545.0	NS	NS	NS	NS	NS	NS
EWD-O	W247	28-Sep-20	539.1	NS	NS	NS	NS	NS	NS
EWD-O	W248	05-Oct-20	537.5	NS	NS	NS	NS	NS	NS
EWD-O	W249	12-Oct-20	532.6	NS	NS	NS	NS	NS	NS
EWD-O	W250	19-Oct-20	498.4	NS	NS	NS	NS	NS	NS
EWD-O	W251	26-Oct-20	267.5	NS	NS	NS	NS	NS	NS
EWD-O	W252	02-Nov-20	486.8	NS	NS	NS	NS	NS	NS
EWD-O	W253	09-Nov-20	498.8	NS[3]	2700	1370	1180	NS	17.2
EWD-O	W254	16-Nov-20	495.1	NS[3]	NS	NS	NS	<10 U	11.7
EWD-O	W255	23-Nov-20	488.7	NS	NS	NS	NS	NS	NS
EWD-O	W256	30-Nov-20	495.2	NS	NS	NS	NS	NS	NS
EWD-O	W257	07-Dec-20	487.8	NS[3]	NS	NS	NS	NS	18.6
EWD-O	W258	14-Dec-20	464.7	NS[3]	NS	NS	NS	NS	12.3
EWD-O	W259	21-Dec-20	454.1	NS	NS	NS	NS	NS	NS
EWD-O	W260	28-Dec-20	426.7	NS	NS	NS	NS	NS	NS
EWD-O	W261	04-Jan-21	451.8	NS	NS	NS	NS	NS	NS
EWD-O	W262	11-Jan-21	434.0	NS[3]	2620	1140	905	<10 U	33.3
EWD-O	W263	18-Jan-21	435.1	NS	NS	NS	NS	NS	NS
EWD-O	W264	25-Jan-21	434.8	NS	NS	NS	NS	NS	NS
EWD-O	W265	01-Feb-21	429.6	NS	NS	NS	NS	NS	NS
EWD-O	W266	08-Feb-21	428.4	NS	NS	NS	NS	NS	NS
EWD-O	W267	15-Feb-21	424.2	NS	NS	NS	NS	NS	NS
EWD-O	W268	22-Feb-21	418.7	NS	NS	NS	NS	NS	NS

Table 4A. Zinc Dissolved (µg/L)

Enhanced Wetland Demonstration

St. Louis Tunnel Discharge Constructed Wetland Demonstration Treatability Study

Rico-Argentine Mine Site – Rico Tunnels, Operable Unit OU01

Phase	Week	Week of	FLOW EWD[1] (gpm)	SMP	OXINF	SB3EFF	MRCEFF	BT2EFF	AC3EFF
EWD-O	W269	01-Mar-21	408.6	NS	NS	NS	NS	NS	NS
EWD-O	W270	08-Mar-21	413.6	NS[3]	2840	1130	981	19.5	16.5
EWD-O	W271	15-Mar-21	412.9	NS	NS	NS	NS	NS	NS
EWD-O	W272	22-Mar-21	410.4	NS	NS	NS	NS	NS	NS
EWD-O	W273	29-Mar-21	407.4	NS	NS	NS	NS	NS	NS
EWD-O	W274	05-Apr-21	408.6	NS	NS	NS	NS	NS	NS
EWD-O	W275	12-Apr-21	405.3	NS	NS	NS	NS	NS	NS
EWD-O	W276	19-Apr-21	413.5	NS	NS	NS	NS	NS	NS
EWD-O	W277	26-Apr-21	415.5	NS	NS	NS	NS	NS	NS
EWD-O	W278	03-May-21	417.2	NS	NS	NS	NS	NS	NS
EWD-O	W279	10-May-21	412.2	NS[3]	2370	1010	799	<10	12.8
EWD-O	W280	17-May-21	424.7	NS	NS	NS	NS	NS	NS
EWD-O	W281	24-May-21	409.3	NS	NS	NS	NS	NS	NS
EWD-O	W282	31-May-21	425.6	NS	NS	NS	NS	NS	NS
EWD-O	W283	07-Jun-21	394.6	NS	NS	NS	NS	NS	NS
EWD-O	W284	14-Jun-21	558.9	NS	NS	NS	NS	NS	NS
EWD-O	W285	21-Jun-21	464.5	NS	NS	NS	NS	NS	NS
EWD-O	W286	28-Jun-21	484.8	NS	NS	NS	NS	NS	NS
EWD-O	W287	05-Jul-21	480.3	NS	NS	NS	NS	NS	NS
EWD-O	W288	12-Jul-21	481.3	NS[3]	4600	2340	2000	13.5	NS
EWD-O	W289	19-Jul-21	490.7	NS	NS	NS	NS	NS	52.5
EWD-O	W290	26-Jul-21	505.4	NS	NS	NS	NS	NS	NS
EWD-O	W291	02-Aug-21	491.5	NS	NS	NS	NS	NS	NS
EWD-O	W292	09-Aug-21	492.4	NS	NS	NS	NS	NS	NS
EWD-O	W293	16-Aug-21	507.1	NS	NS	NS	NS	NS	NS
EWD-O	W294	23-Aug-21	492.0	NS	NS	NS	NS	NS	NS

NOTES:

Non-detects are reported as less than the laboratory Reporting Limit (RL) and estimated as zero for calculations and graphing (Colorado Department of Public Health and Environment Water Quality Control Commission 5 CCR 1002-34).

AC3EFF = EWD Aeration Cascade effluent monitoring location

BT2EFF = EWD Biotreatment Cell effluent monitoring location

EWD = Enhanced Wetland Demonstration

EWD-C = EWD Colonization Phase

EWD-O = EWD Operation Phase

Flow EWD = EWD average flow rate

gpm = gallons per minute

J = Estimated result

J+ = Estimated result, high bias

MRCEFF = EWD Manganese Removal Cell effluent monitoring location

NA = not available

NS = not sampled

OU = operable unit

OXINF = Maelstrom Oxidizer Influent

RL = reporting limit

SB3EFF = EWD Settling Basin effluent monitoring location

SMP = Static Mixer Pool

U = Evaluated to be undetected at the RL due to evidence of contamination

µg/L = microgram per liter

W** = Week of Treatability Study Phase

[1] The EWD flow rate is estimated based on the system's effluent average flow rate. Some flow rate data was interpolated as a method of handling flow monitor error readings.

[2] Sample was collected at the monitoring location OXINF but labelled as SMP.

[3] As of 05 DEC 2016, monitoring location SMP will not be sampled since it is no longer representative of the EWD influent due to the installation of the Maelstrom Oxidizer.

Table 5. Manganese, Dissolved (µg/L)
Horizontal and Vertical Wetland Treatment Trains
St. Louis Tunnel Discharge Constructed Wetland Demonstration Treatability Study
Rico-Argentine Mine Site – Rico Tunnels, Operable Unit OU01

Phase	Week	Week of	FLOW H[1] (gpm)	FLOW V[1,2] (gpm)	FDB	SMP	OXINF	SB1EFF	SFWEFF	HSSFWMP11[8]	AC1EFF	RDEFF	SB2EFF	BTEFF	AC2EFF
C	W00	15-Sep-14	25.8	33.8	2080	NA	NA	2100	2040 J	1730 J	1610	1760	2110	1690	1700
C	W01	22-Sep-14	30.7	44.5	2160 J	NA	NA	2100	2110	1860 J	1630	1620	2110	2000	1970
C	W02	29-Sep-14	29.5	41.3	2200	NA	NA	2200	2100	1800	1660	1500	2140 J	2170 J	2110
C	W03	06-Oct-14	30.2	35.1	2260	NA	NA	2250	2230	1930	1840	1750 J	2280	2220 J	2160
C	W04	13-Oct-14	26.8	35.7	2310 B	NA	NA	2310 B	2180 B	2000 B	1950 B	1970 B	2310 B	2030 B	2040 B
C	W05	20-Oct-14	29.2	35.9	2270	NA	NA	2440	2370	2000 J	1990	2030	2360	1780	1820
C	W06	27-Oct-14	27.7	43.2	2220	NA	NA	2300	2240	1960	1950	1650 J	R	1470	1520
C	W07	03-Nov-14	28.8	32.0	2250	NA	NA	2260	2270	1490	1540	594 J	2270	1750	1750
C	W08	10-Nov-14	27.9	29.8	2400	NA	NA	2430	2390	1080	1280	293 J	2300 J	1690 J	1750
C	W09	17-Nov-14	27.9	29.2	2260	NA	NA	2240	2340	904 J	1020	396 J	2220	1670	1680
C	W10	24-Nov-14	27.0	29.2	2180	NA	NA	2170	2160	695 J	843	106 J	2110	1410	1340
C	W11	01-Dec-14	25.9	28.5	NS	NA	NA	NS	NS	NS	NS	NS	NS	NS	NS
C	W12	08-Dec-14	25.5	27.8	2200	NA	NA	2220	2200	686	825	232	2200	568	571
C	W13	15-Dec-14	25.1	26.2	NS	NA	NA	NS	NS	NS	NS	NS	NS	NS	NS
C	W14	22-Dec-14	24.1	25.4	NS	NA	NA	NS	NS	NS	NS	NS	NS	NS	NS
C	W15	29-Dec-14	23.3	24.5	NS	NA	NA	NS	NS	NS	NS	NS	NS	NS	NS
TR01	W00	05-Jan-15	22.7	25.7	2150	NA	NA	2150	2110	717	734	141	2130 J	519	520
TR01	W01	12-Jan-15	21.6	27.3	NS	NA	NA	NS	NS	NS	NS	NS	NS	NS	NS
TR01	W02	19-Jan-15	20.4	25.9	2070	NA	NA	2000	2020	819 J	737	190	2130	592 J	618
TR01	W03	26-Jan-15	21.9	30.8	NS	NA	NA	NS	NS	NS	NS	NS	NS	NS	NS
TR01	W04	02-Feb-15	27	32	2070	NA	NA	2070	2020	1110	931	654	2070	1290	1270
TR01	W05	09-Feb-15	27.8	30.3	NS	NA	NA	NS	NS	NS	NS	NS	NS	NS	NS
TR01	W06	16-Feb-15	28.7	29.4	2100	NA	NA	2060	1960	1100	917	721	2050	525	521
TR01	W07	23-Feb-15	28.7	25.2	NS	NA	NA	NS	NS	NS	NS	NS	NS	NS	NS
TR01	W08	02-Mar-15	28.2	24.9	NS	NA	NA	NS	NS	NS	NS	NS	NS	NS	NS
TR01	W09	09-Mar-15	29.3	28.1	2090	NA	NA	2040	1970	930 J	812	641	1840 J	489	500
TR01	W10	16-Mar-15	29.5	29.7	NS	NA	NA	NS	NS	NS	NS	NS	NS	NS	NS
TR01	W11	23-Mar-15	34.9	36.4	2070	NA	NA	2070	2040	1050 J	904	1020	2160	566	558
TR01	W12	30-Mar-15	34.4	38.5	NS	NA	NA	NS	NS	NS	NS	NS	NS	NS	NS
TR02	W00	06-Apr-15	32.3	36	1870 B	NA	NA	1880 B	1880 B	969 B	830 B	913 B	1910 B	1040 J	1040 B
TR02	W01	13-Apr-15	38	39.8	NS	NA	NA	NS	NS	NS	NS	NS	NS	NS	NS
TR02	W02	20-Apr-15	36.7	39.3	1840	NA	NA	1900	1840	927	912	732 J	1870	816	844 J
TR02	W03	27-Apr-15	36.1	39.3	NS	NA	NA	NS	NS	NS	NS	NS	NS	NS	NS
TR02	W04	04-May-15	35.2	39.1	1910	NA	NA	2230	2170	976	893	949	1830	718	689
TR02	W05	11-May-15	33.4	37.8	NS	NA	NA	NS	NS	NS	NS	NS	NS	NS	NS
TR02	W06	18-May-15	32.0	36.6	4260	NA	NA	4440	4270	1600 J	1280	387	4080 J	1060	1080
TR02	W07	25-May-16	31.9	36.2	NS	NA	NA	NS	NS	NS	NS	NS	NS	NS	NS
TR02	W08	01-Jun-15	31.3	35.7	NS	NA	NA	NS	NS	NS	NS	NS	NS	NS	NS
TR02	W09	08-Jun-15	30.9	35.3	3970	NA	NA	3920	3860	3370	3190 J	69.8	3970	3880	3730
TR02	W10	15-Jun-15	30.8	35.6	NS	NA	NA	NS	NS	NS	NS	NS	NS	NS	NS
TR02	W11	22-Jun-15	30.9	35.7	3440 B	NA	NA	3460 B	3480 B	3390 B	3070 J	37.9 B	3640 B	5500 B	4210 B
TR02	W12	29-Jun-15	30.3	35.5	NS	NA	NA	NS	NS	NS	NS	NS	NS	NS	NS
TR02	W13	06-Jul-15	30.0	35.4	3350	NA	NA	3270	3100	2380	2420	328	3230	3720 J	3810
TR02	W14	13-Jul-15	30.4	35.7	NS	NA	NA	NS	NS	NS	NS	NS	NS	NS	NS
TR02	W15	20-Jul-15	30.5	35.7	NS	NA	NA	NS	NS	NS	NS	NS	NS	NS	NS
TR02	W16	27-Jul-15	28.6	33.7	2860	NA	NA	2830 J	2760	1030	1710	736	2850	1620	1540
TR02	W17	03-Aug-15	28.2	33.3	NS	NA	NA	NS	NS	NS	NS	NS	NS	NS	NS
TR02	W18	10-Aug-15	28.4	33.6	NS	NA	NA	NS	NS	NS	NS	NS	NS	NS	NS
TR02	W19	17-Aug-15	28.3	33.8	NS	NA	NA	NS	NS	NS	NS	NS	NS	NS	NS
TR02	W20	24-Aug-15	28.3	33.8	NS	NA	NA	NS	NS	NS	NS	NS	NS	NS	NS
TR02	W21	31-Aug-15	25.7	31.9	NS	NA	NA	NS	NS	NS	NS	NS	NS	NS	NS
TR02	W22	07-Sep-15	25.0	32.5	2410	NA	NA	2380	2260	1010	1220	603	2470	1150	1170
TR02	W23	14-Sep-15	28.0	37.4	NS	NA	NA	NS	NS	NS	NS	NS	NS	NS	NS
TR02	W24	21-Sep-15	21.7	32.4	NS	NA	NA	NS	NS	NS	NS	NS	NS	NS	NS
TR02	W25	28-Sep-15	5.2	7.7	NS	NA	NA	NS	NS	NS	NS	NS	NS	NS	NS
TR02	W26	05-Oct-15	14.8	21.3	NS	NA	NA	NS	NS	NS	NS	NS	NS	NS	NS
TR02	W27	12-Oct-15	10.1	17.5	2380	NA	NA	2210	2150	560	1200	389	2370	1030	1160
TR02	W28	19-Oct-15	23.2	30.1	NS	NA	NA	NS	NS	NS	NS	NS	NS	NS	NS
TR02	W29	26-Oct-15	11.2	17.3	NS	NA	NA	NS	NS	NS	NS	NS	NS	NS	NS
TR02	W30	02-Nov-15	23.7	26.9	NS	NA	NA	NS	NS	NS	NS	NS	NS	NS	NS
TR02	W31	09-Nov-15	23.2	21.1	2460	NA	NA	2210	2130	121	738	16.7	2400	720	NS[3]
TR02	W32	16-Nov-15	23.3	16.2	NS	NA	NA	NS	NS	NS	NS	NS	NS	NS	NS
TR02	W33	23-Nov-15	22.2	12.3	NS	NA	NA	NS	NS	NS	NS	NS	NS	NS	NS
TR02	W34	30-Nov-15	21.7	10.3	2250	2220	NA	2350	2250	77.5	633	2.4	2340	256	269
TR02	W35	07-Dec-15	21.3	9.7	NS	NS	NA	NS	NS	NS	NS	NS	NS	NS	NS
TR02	W36	14-Dec-15	31.1	17.1	NS	NS	NA	NS	NS	NS	NS	NS	NS	NS	NS
TR02	W37	21-Dec-15	46.7	30.3	NS	NS	NA	NS	NS	NS	NS	NS	NS	NS	NS
TR02	W38	28-Dec-15	46.3	29.9	NS	NS	NA	NS	NS	NS	NS	NS	NS	NS	NS
TR02	W39	04-Jan-16	30.2	30.1	NS[4]	2260	NA	2320	2260	131	526	224	2190	569	538
TR02	W40	11-Jan-16	26.2	29.8	NS	NS	NA	NS	NS	NS	NS	NS	NS	NS	NS
TR02	W41	18-Jan-16	25.9	29.9	NS	NS	NA	NS	NS	NS	NS	NS	NS	NS	NS
TR02	W42	25-Jan-16	25.7	30.1	NS	NS	NA	NS	NS	NS	NS	NS	NS	NS	NS
TR02	W43	01-Feb-16	25.5	29.6	NS[4]	2120	NA	2060	2120	253	366	<1	2100	339	258
TR02	W44	08-Feb-16	24.9	31.1	NS	NS	NA	NS	NS	NS	NS	NS	NS	NS	NS
TR02	W45	15-Feb-16	24.8	31.0	NS	NS	NA	NS	NS	NS	NS	NS	NS	NS	NS
TR02	W46	22-Feb-16	24.7	30.8	NS	NS	NA	NS	NS	NS	NS	NS	NS	NS	NS
TR02	W47	29-Feb-16	22.9	30.5	NS	NS	NA	NS	NS	NS	NS	NS	NS	NS	NS
TR02	W48	07-Mar-16	21.5	29.7	NS[4]	2010	NA	2120	1800	482	802	1.2	2050	752	514
TR02	W49	14-Mar-16	20.5	29.7	NS	NS	NA	NS	NS	NS	NS	NS	NS	NS	NS

Table 5. Manganese, Dissolved (µg/L)
Horizontal and Vertical Wetland Treatment Trains
St. Louis Tunnel Discharge Constructed Wetland Demonstration Treatability Study
Rico-Argentine Mine Site – Rico Tunnels, Operable Unit OU01

Phase	Week	Week of	FLOW H[1] (gpm)	FLOW V[1,2] (gpm)	FDB	SMP	OXINF	SB1EFF	SFWEFF	HSSFWMP11[8]	AC1EFF	RDEFF	SB2EFF	BTEFF	AC2EFF
TR02	W50	21-Mar-16	22.4	29.3	NS	NS	NA	NS	NS	NS	NS	NS	NS	NS	NS
TR02	W51	28-Mar-16	23.5	29.5	NS	NS	NA	NS	NS	NS	NS	NS	NS	NS	NS
TR02	W52	04-Apr-16	22.0	28.6	NS[4]	2040	NA	2080	1890	471	501	<1	1820	670	264
TR02	W53	11-Apr-16	20.9	27.5	NS	NS	NA	NS	NS	NS	NS	NS	NS	NS	NS
TR02	W54	18-Apr-16	20.6	27.3	NS	NS	NA	NS	NS	NS	NS	NS	NS	NS	NS
TR02	W55	25-Apr-16	19.4	26.3	NS	NS	NA	NS	NS	NS	NS	NS	NS	NS	NS
TR02	W56	02-May-16	21.6	27.4	NS[4]	1930	NA	2070	1850	465	413	<1	2020	1540	982
TR02	W57	09-May-16	24.3	29.1	NS	NS	NA	NS	NS	NS	NS	NS	NS	NS	NS
TR02	W58	16-May-16	21.6	28.4	NS	NS	NA	NS	NS	NS	NS	NS	NS	NS	NS
TR02	W59	23-May-16	25.0	29.3	NS	NS	NA	NS	NS	NS	NS	NS	NS	NS	NS
TR02	W60	30-May-16	23.7	30.3	NS	NS	NA	NS	NS	NS	NS	NS	NS	NS	NS
TR02	W61	06-Jun-16	22.0	28.8	NS[4]	3700	NA	3780	3710	1180	1160	1.9	3750	2220	1140
TR02	W62	13-Jun-16	16.7	27.2	NS	NS	NA	NS	NS	NS	NS	NS	NS	NS	NS
TR02	W63	20-Jun-16	17.7	27.5	NS	NS	NA	NS	NS	NS	NS	NS	NS	NS	NS
TR02	W64	27-Jun-16	22.5	18.8	NS	NS	NA	NS	NS	NS	NS	NS	NS	NS	NS
TR02	W65	04-Jul-16	22.9	14.7	NS[4]	3500	NA	3580	3490	575	693	2.6	3670	1620	971
TR02	W66	11-Jul-16	23.0	15.0	NS	NS	NA	NS	NS	NS	NS	NS	NS	NS	NS
TR02	W67	18-Jul-16	22.5	14.1	NS	NS	NA	NS	NS	NS	NS	NS	NS	NS	NS
TR02	W68	25-Jul-16	10.5	9.4	NS	NS	NA	NS	NS	NS	NS	NS	NS	NS	NS
TR02	W69	01-Aug-16	8.5	7.8	NS	NS	NA	NS	NS	NS	NS	NS	NS	NS	NS
TR02	W70	08-Aug-16	7.2	10.0	NS[4]	2580	NA	2560	2250	920	1050	55	2500	854	428
TR02	W71	15-Aug-16	14.2	15.4	NS	NS	NA	NS	NS	NS	NS	NS	NS	NS	NS
TR02	W72	22-Aug-16	12.4	13.9	NS	NS	NA	NS	NS	NS	NS	NS	NS	NS	NS
TR02	W73	29-Aug-16	28.5	27.2	NS	NS	NA	NS	NS	NS	NS	NS	NS	NS	NS
TR02	W74	05-Sep-16	22.9	26.2	NS	NS	NA	NS	NS	NS	NS	NS	NS	NS	NS
TR02	W75	12-Sep-16	31.1	31.6	NS[4]	2450	NA	2420	2340	282	424	2.3	2420	945	269
TR02	W76	19-Sep-16	29.8	31.3	NS	NS	NA	NS	NS	NS	NS	NS	NS	NS	NS
TR02	W77	26-Sep-16	20.6	18.3	NS	NS	NA	NS	NS	NS	NS	NS	NS	NS	NS
TR02	W78	03-Oct-16	24.2	26.8	NS[4]	2400	NA	2380	2330	136	308	6.1	2460	452	61.1
TR02	W79	10-Oct-16	7.8	10.2	NS	NS	NA	NS	NS	NS	NS	NS	NS	NS	NS
TR02	W80	17-Oct-16	24.0	20.0	NS	NS	NA	NS	NS	NS	NS	NS	NS	NS	NS
TR02	W81	24-Oct-16	10.5	9.3	NS	NS	NA	NS	NS	NS	NS	NS	NS	NS	NS
TR02	W82	31-Oct-16	22.6	22.9	NS	NS	NA	NS	NS	NS	NS	NS	NS	NS	NS
TR02	W83	07-Nov-16	28.1	31.9	NS[4]	2380[5]	NA	2280	2220	47.0	233	1.4	2270	493	73.5
TR02	W84	14-Nov-16	21.8	31.7	NS	NS	NA	NS	NS	NS	NS	NS	NS	NS	NS
TR02	W85	21-Nov-16	29.7	31.1	NS	NS	NA	NS	NS	NS	NS	NS	NS	NS	NS
TR02	W86	28-Nov-16	29.7	30.1	NS	NS	NA	NS	NS	NS	NS	NS	NS	NS	NS
TR02	W87	05-Dec-16	30.2	29.8	NS[4]	NS[6]	2350	2340	2280	43.6	202	<1.0	2330	178	49.6
TR02	W88	12-Dec-16	31.1	30.5	NS	NS	NS	NS	NS	NS	NS	NS	NS	NS	NS
TR02	W89	19-Dec-16	31.2	30.1	NS	NS	NS	NS	NS	NS	NS	NS	NS	NS	NS
TR02	W90	26-Dec-16	30.6	28.7	NS	NS	NS	NS	NS	NS	NS	NS	NS	NS	NS
TR02	W91	02-Jan-17	29.7	27.4	NS	NS	NS	NS	NS	NS	NS	NS	NS	NS	NS
TR02	W92	09-Jan-17	29.1	28.6	NS	NS	NS	NS	NS	NS	NS	NS	NS	NS	NS
TR02	W93	16-Jan-17	29.7	29.2	NS[4]	NS[6]	2340	2360	2170	23.7	188	<1.0	2280	218	143
TR02	W94	23-Jan-17	29.0	29.2	NS	NS	NS	NS	NS	NS	NS	NS	NS	NS	NS
TR02	W95	30-Jan-17	28.3	28.8	NS	NS	NS	NS	NS	NS	NS	NS	NS	NS	NS
TR02	W96	06-Feb-17	27.6	27.9	NS[4]	NS[6]	2280	2210	1990	16.8	177	<1.0	2140	268	124
TR02	W97	13-Feb-17	26.8	27.5	NS	NS	NS	NS	NS	NS	NS	NS	NS	NS	NS
TR02	W98	20-Feb-17	22.8	29.4	NS	NS	NS	NS	NS	NS	NS	NS	NS	NS	NS
TR02	W99	27-Feb-17	12.1	32.9	NS	NS	NS	NS	NS	NS	NS	NS	NS	NS	NS
TR02	W100	06-Mar-17	29.0	30.8	NS[4]	NS[6]	2090	2050	1950	55.0	204	<1.0	1950	335	150
TR02	W101	13-Mar-17	29.0	30.5	NS	NS	NS	NS	NS	NS	NS	NS	NS	NS	NS
TR02	W102	20-Mar-17	29.3	30.7	NS	NS	NS	NS	NS	NS	NS	NS	NS	NS	NS
TR02	W103	27-Mar-17	30.7	30.1	NS	NS	NS	NS	NS	NS	NS	NS	NS	NS	NS
TR02	W104	03-Apr-17	30.3	29.6	NS[4]	NS[6]	1830	1810	1670	36.5	155	<1.0	1800	458	134
TR02	W105	10-Apr-17	29.6	29.0	NS	NS	NS	NS	NS	NS	NS	NS	NS	NS	NS
TR02	W106	17-Apr-17	30.3	30.6	NS	NS	NS	NS	NS	NS	NS	NS	NS	NS	NS
TR02	W107	24-Apr-17	30.9	31.1	NS	NS	NS	NS	NS	NS	NS	NS	NS	NS	NS
TR02	W108	01-May-17	30.6	26.3	NS[4]	NS[6]	2030	2040	1660	19.1	181	2.7	2010	558	122
TR02	W109	08-May-17	30.6	13.6	NS	NS	NS	NS	NS	NS	NS	NS	NS	NS	NS
TR02	W110	15-May-17	29.9	15.4	NS[4]	NS[6]	4110	3940	3650	NS	458	<1.0 U	4060	810	370
TR02	W111	22-May-17	22.7	12.0	NS	NS	NS	NS	NS	NS	NS	NS	NS	NS	NS
TR02	W112	29-May-17	27.0	14.0	NS	NS	NS	NS	NS	NS	NS	NS	NS	NS	NS
TR02	W113	05-Jun-17	30.1	15.4	NS[4]	NS[6]	5650	5620	5410	538	1490	<1.0 U	5600	1570	420
TR02	W114	12-Jun-17	29.9	15.7	NS	NS	NS	NS	NS	NS	NS	NS	NS	NS	NS
TR02	W115	19-Jun-17	29.7	15.0	NS	NS	NS	NS	NS	NS	NS	NS	NS	NS	NS
TR02	W116	26-Jun-17	29.2	15.5	NS[4]	NS[6]	5130	4760	4800	NS	1600	<1.0	5320	2130	771
TR02	W117	03-Jul-17	30.0	14.7	NS	NS	NS	NS	NS	NS	NS	NS	NS	NS	NS
TR02	W118	10-Jul-17	28.8	14.5	NS[4]	NS[6]	3510	3490	3380	231	665	3.8	3770	1430	821
TR02	W119	17-Jul-17	30.0	16.3	NS	NS	NS	NS	NS	NS	NS	NS	NS	NS	NS
TR02	W120	24-Jul-17	29.9	15.0	NS	NS	NS	NS	NS	NS	NS	NS	NS	NS	NS
TR02	W121	31-Jul-17	29.8	16.9	NS[4]	NS[6]	2830	3100	2880	110	571	<1.0 U	3010	923	729
TR02	W122	07-Aug-17	27.8	15.2	NS	NS	NS	NS	NS	NS	NS	NS	NS	NS	NS
TR02	W123	14-Aug-17	15.7	9.4	NS	NS	NS	NS	NS	NS	NS	NS	NS	NS	NS
TR02	W124	21-Aug-17	20.8	10.8	NS	NS	NS	NS	NS	NS	NS	NS	NS	NS	NS
TR02	W125	28-Aug-17	30.4	17.7	NS	NS	NS	NS	NS	NS	NS	NS	NS	NS	NS
TR02	W126	04-Sep-17	28.6	15.1	NS	NS	NS	NS	NS	NS	NS	NS	NS	NS	NS
TR02	W127	11-Sep-17	29.0	12.7	NS	NS	NS	NS	NS	NS	NS	NS	NS	NS	NS
TR02	W128	18-Sep-17	22.3	13.9	NS	NS	NS	NS	NS	NS	NS	NS	NS	NS	NS
TR02	W129	25-Sep-17	5.3	5.5	NS	NS	NS	NS	NS	NS	NS	NS	NS	NS	NS

Table 5. Manganese, Dissolved (µg/L)
Horizontal and Vertical Wetland Treatment Trains
St. Louis Tunnel Discharge Constructed Wetland Demonstration Treatability Study
Rico-Argentine Mine Site – Rico Tunnels, Operable Unit OU01

Phase	Week	Week of	FLOW H[1] (gpm)	FLOW V[1,2] (gpm)	FDB	SMP	OXINF	SB1EFF	SFWEFF	HSSFWMP11[8]	AC1EFF	RDEFF	SB2EFF	BTEFF	AC2EFF
TR02	W130	02-Oct-17	10.3	10.8	NS	NS	NS	NS	NS	NS	NS	NS	NS	NS	NS
TR02	W131	09-Oct-17	21.2	22.5	NS	NS	NS	NS	NS	NS	NS	NS	NS	NS	NS
TR02	W132	16-Oct-17	30.2	30.0	NS[4]	NS[6]	2560	2520	2310	30.9	448	<1.0 U	2560	900	703
TR02	W133	23-Oct-17	30.8	30.0	NS	NS	NS	NS	NS	NS	NS	NS	NS	NS	NS
TR02	W134	30-Oct-17	30.9	30.4	NS	NS	NS	NS	NS	NS	NS	NS	NS	NS	NS
TR02	W135	06-Nov-17	30.2	30.9	NS[4]	NS[6]	2340	2320	2170	17.2	327	<1.0 U	2320	593	444
TR02	W136	13-Nov-17	30.3	29.8	NS	NS	NS	NS	NS	NS	NS	NS	NS	NS	NS
TR02	W137	20-Nov-17	30.8	30.5	NS	NS	NS	NS	NS	NS	NS	NS	NS	NS	NS
TR02	W138	27-Nov-17	28.5	27.5	NS	NS	NS	NS	NS	NS	NS	NS	NS	NS	NS
TR02	W139	04-Dec-17	30.5	30.3	NS[4]	NS[6]	2310	2250	2110	61	399	<1.0 U	2150	217	235
TR02	W140	11-Dec-17	30.5	29.5	NS	NS	NS	NS	NS	NS	NS	NS	NS	NS	NS
TR02	W141	18-Dec-17	31.6	28.4	NS	NS	NS	NS	NS	NS	NS	NS	NS	NS	NS
TR02	W142	25-Dec-17	30.3	27.6	NS	NS	NS	NS	NS	NS	NS	NS	NS	NS	NS
TR02	W143	01-Jan-18	29.8	26.3	NS	NS	NS	NS	NS	NS	NS	NS	NS	NS	NS
TR02	W144	08-Jan-18	29.6	25.3	NS[4]	NS[6]	2200	NS	NS	NS	NS	<1.0 U	2290	113	83.8
TR02	W145	15-Jan-18	28.8[7]	24.7[7]	NS	NS	NS	NS	NS	NS	NS	NS	NS	NS	NS
TR02	W146	22-Jan-18	29.3	23.9	NS	NS	NS	2240	2070	330	304	NS	NS	NS	NS
TR02	W147	29-Jan-18	29.9	29.1	NS	NS	NS	NS	NS	NS	NS	NS	NS	NS	NS
TR02	W148	05-Feb-18	30.8	29.5	NS	NS	NS	NS	NS	NS	NS	NS	NS	NS	NS
TR02	W149	12-Feb-18	30.6	28.6	NS	NS	NS	NS	NS	NS	NS	NS	NS	NS	NS
TR02	W150	19-Feb-18	30.7	27.8	NS	NS	NS	NS	NS	NS	NS	NS	NS	NS	NS
TR02	W151	26-Feb-18	29.7	26.6	NS	NS	NS	NS	NS	NS	NS	NS	NS	NS	NS
TR02	W152	05-Mar-18	28.9	27.7	NS[4]	NS[6]	2110	2780	2510	382	330	<1.0 U	2070	106	145 J+
TR02	W153	12-Mar-18	28.0	30.8	NS	NS	NS	NS	NS	NS	NS	NS	NS	NS	NS
TR02	W154	19-Mar-18	27.6	30.4	NS	NS	NS	NS	NS	NS	NS	NS	NS	NS	NS
TR02	W155	26-Mar-18	26.8	29.1	NS	NS	NS	NS	NS	NS	NS	NS	NS	NS	NS
TR02	W156	02-Apr-18	29.0	30.0	NS	NS	NS	NS	NS	NS	NS	NS	NS	NS	NS
TR02	W157	09-Apr-18	28.5	29.1	NS	NS	NS	NS	NS	NS	NS	NS	NS	NS	NS
TR02	W158	16-Apr-18	26.4	27.7	NS	NS	NS	NS	NS	NS	NS	NS	NS	NS	NS
TR02	W159	23-Apr-18	24.9	26.2	NS	NS	NS	NS	NS	NS	NS	NS	NS	NS	NS
TR02	W160	30-Apr-18	23.5	22.2	NS	NS	NS	NS	NS	NS	NS	NS	NS	NS	NS
TR02	W161	07-May-18	24.2	26.2	NS	NS	NS	NS	NS	NS	NS	NS	NS	NS	NS
TR02	W162	14-May-18	23.9	23.6	NS	NS	NS	NS	NS	NS	NS	NS	NS	NS	NS
TR02	W163	21-May-18	23.6	23.4	NS[4]	NS[6]	2030	2000	1780	805	709	<1.0 U	2010	187	26.6
TR02	W164	28-May-18	23.0	23.2	NS	NS	NS	NS	NS	NS	NS	NS	NS	NS	NS
TR02	W165	04-Jun-18	23.1	23.5	NS	NS	NS	NS	NS	NS	NS	NS	NS	NS	NS
TR02	W166	11-Jun-18	22.2	29.2	NS	NS	NS	NS	NS	NS	NS	NS	NS	NS	NS
TR02	W167	18-Jun-18	19.8	24.4	NS	NS	NS	NS	NS	NS	NS	NS	NS	NS	NS
TR02	W168	25-Jun-18	20.8	23.9	NS	NS	NS	NS	NS	NS	NS	NS	NS	NS	NS
TR02	W169	02-Jul-18	21.2	23.5	NS	NS	NS	NS	NS	NS	NS	NS	NS	NS	NS
TR02	W170	09-Jul-18	20.7	23.1	NS	NS	NS	NS	NS	NS	NS	NS	NS	NS	NS
TR02	W171	16-Jul-18	19.2	24.6	NS[4]	NS[6]	2190	2020	1510	1400	1400	2.2	1980	278	84.7
TR02	W172	23-Jul-18	18.6	24.6	NS	NS	NS	NS	NS	NS	NS	NS	NS	NS	NS
TR02	W173	30-Jul-18	19.0	24.4	NS	NS	NS	NS	NS	NS	NS	NS	NS	NS	NS
TR02	W174	06-Aug-18	18.5	23.8	NS	NS	NS	NS	NS	NS	NS	NS	NS	NS	NS
TR02	W175	13-Aug-18	16.7	21.1	NS	NS	NS	NS	NS	NS	NS	NS	NS	NS	NS
TR02	W176	20-Aug-18	17.4	23.1	NS	NS	NS	NS	NS	NS	NS	NS	NS	NS	NS
TR02	W177	27-Aug-18	17.7	22.9	NS	NS	NS	NS	NS	NS	NS	NS	NS	NS	NS
TR02	W178	03-Sep-18	16.6	22.9	NS	NS	NS	NS	NS	NS	NS	NS	NS	NS	NS
TR02	W179	10-Sep-18	16.1	22.7	NS[4]	NS[6]	1930	NS	NS	1180	1070	NS	1880	565	573
TR02	W180	17-Sep-18	15.9	22.2	NS[4]	NS[6]	NS	1900	1570	NS	NS	<1.0	NS	NS	NS
TR02	W181	24-Sep-18	15.6	21.6	NS	NS	NS	NS	NS	NS	NS	NS	NS	NS	NS
TR02	W182	01-Oct-18	18.4	21.3	NS	NS	NS	NS	NS	NS	NS	NS	NS	NS	NS
TR02	W183	08-Oct-18	11.7	11.5	NS	NS	NS	NS	NS	NS	NS	NS	NS	NS	NS
TR02	W184	15-Oct-18	14.3	14.8	NS	NS	NS	NS	NS	NS	NS	NS	NS	NS	NS
TR02	W185	22-Oct-18	13.9	16.3	NS	NS	NS	NS	NS	NS	NS	NS	NS	NS	NS
TR02	W186	29-Oct-18	17.9	29.6	NS	NS	NS	NS	NS	NS	NS	NS	NS	NS	NS
TR02	W187	05-Nov-18	18.1	29.4	NS	NS	NS	NS	NS	NS	NS	NS	NS	NS	NS
TR02	W188	12-Nov-18	17.8	28.7	NS[4]	NS[6]	2140	2190	1980	590	499	<1.0 J	2100	319	304
TR02	W189	19-Nov-18	17.6	27.7	NS	NS	NS	NS	NS	NS	NS	NS	NS	NS	NS
TR02	W190	26-Nov-18	17.8	23.9	NS	NS	NS	NS	NS	NS	NS	NS	NS	NS	NS
TR02	W191	03-Dec-18	17.7	20.1	NS	NS	NS	NS	NS	NS	NS	NS	NS	NS	NS
TR02	W192	10-Dec-18	17.5	19.9	NS	NS	NS	NS	NS	NS	NS	NS	NS	NS	NS
TR02	W193	17-Dec-18	17.2	19.6	NS	NS	NS	NS	NS	NS	NS	NS	NS	NS	NS
TR02	W194	24-Dec-18	17.0	19.2	NS	NS	NS	NS	NS	NS	NS	NS	NS	NS	NS
TR02	W195	31-Dec-18	16.9	18.9	NS	NS	NS	NS	NS	NS	NS	NS	NS	NS	NS
TR02	W196	07-Jan-19	16.8	18.7	NS	NS	NS	NS	NS	NS	NS	NS	NS	NS	NS
TR02	W197	14-Jan-19	16.8	19.2	NS[4]	NS[6]	1830	1940	NS	216	178	<1 J	1770	178	107 J
TR02	W198	21-Jan-19	16.6	20.0	NS	NS	NS	NS	NS	NS	NS	NS	NS	NS	NS
TR02	W199	28-Jan-19	16.1	19.9	NS	NS	NS	NS	1580	NS	NS	NS	NS	NS	NS
TR02	W200	04-Feb-19	13.5	19.7	NS	NS	NS	NS	NS	NS	NS	NS	NS	NS	NS
TR02	W201	11-Feb-19	12.7	19.8	NS	NS	NS	NS	NS	NS	NS	NS	NS	NS	NS
TR02	W202	18-Feb-19	16.2	19.5	NS	NS	NS	NS	NS	NS	NS	NS	NS	NS	NS
TR02	W203	25-Feb-19	17.0	19.0	NS	NS	NS	NS	NS	NS	NS	NS	NS	NS	NS
TR02	W204	04-Mar-19	15.9	18.5	NS	NS	NS	NS	NS	NS	NS	NS	NS	NS	NS
TR02	W205	11-Mar-19	15.5	18.5	NS	NS	NS	NS	NS	NS	NS	NS	NS	NS	NS
TR02	W206	18-Mar-19	15.5	18.6	NS[4]	NS[6]	2160	NS	NS	NS	NS	NS	NS	NS	NS
TR02	W207	25-Mar-19	15.5	18.5	NS	NS	NS	1680	1050	167	159	<1 U	1680	139	20.2
TR02	W208	01-Apr-19	15.3	18.4	NS	NS	NS	NS	NS	NS	NS	NS	NS	NS	NS
TR02	W209	08-Apr-19	16.6	18.0	NS	NS	NS	NS	NS	NS	NS	NS	NS	NS	NS

Table 5. Manganese, Dissolved (µg/L)
Horizontal and Vertical Wetland Treatment Trains
St. Louis Tunnel Discharge Constructed Wetland Demonstration Treatability Study
Rico-Argentine Mine Site – Rico Tunnels, Operable Unit OU01

Phase	Week	Week of	FLOW H[1] (gpm)	FLOW V[1,2] (gpm)	FDB	SMP	OXINF	SB1EFF	SFWEFF	HSSFWMP11[8]	AC1EFF	RDEFF	SB2EFF	BTEFF	AC2EFF
TR02	W210	15-Apr-19	16.4	17.9	NS	NS	NS	NS	NS	NS	NS	NS	NS	NS	NS
TR02	W211	22-Apr-19	16.3	17.7	NS	NS	NS	NS	NS	NS	NS	NS	NS	NS	NS
TR02	W212	29-Apr-19	15.4	23.4	NS	NS	NS	NS	NS	NS	NS	NS	NS	NS	NS
TR02	W213	06-May-19	15.8	26.5	NS	NS	NS	NS	NS	NS	NS	NS	NS	NS	NS
TR02	W214	13-May-19	8.8	20.4	NS	NS	NS	NS	NS	NS	NS	NS	NS	NS	NS
TR02	W215	20-May-19	13.2	28.6	NS	NS	NS	NS	NS	NS	NS	NS	NS	NS	NS
TR02	W216	27-May-19	15.1	29.9	NS[4]	NS[6]	4540	4180	3630	306	238	<1	4190	271	286
TR02	W217	03-Jun-19	16.8	29.7	NS[4]	NS[6]	6730	NS	NS	NS	NS	<1	NS	NS	NS
TR02	W218	10-Jun-19	16.8	29.8	NS[4]	NS[6]	6000	NS	NS	NS	NS	<1	NS	NS	1750
TR02	W219	17-Jun-19	11.3	22.7	NS	NS	NS	NS	NS	NS	NS	NS	NS	NS	NS
TR02	W220	24-Jun-19	15.3	29.8	NS	NS	5920	NS	NS	NS	NS	NS	NS	NS	NS
TR02	W221	01-Jul-19	16.9	30.6	NS	NS	NS	NS	NS	NS	NS	NS	NS	NS	NS
TR02	W222	08-Jul-19	16.5	30.7	NS	NS	NS	NS	NS	NS	NS	NS	NS	NS	NS
TR02	W223	15-Jul-19	15.7	30.3	NS[4]	NS[6]	3610	3690	3500	964	763	<1	3610	591	576
TR02	W224	22-Jul-19	15.0	29.4	NS	NS	NS	NS	NS	NS	NS	NS	NS	NS	NS
TR02	W225	29-Jul-19	14.9	26.9	NS	NS	NS	NS	NS	NS	NS	NS	NS	NS	NS
TR02	W226	05-Aug-19	12.9	28.4	NS	NS	NS	NS	NS	NS	NS	NS	NS	NS	NS
TR02	W227	12-Aug-19	14.9	29.4	NS	NS	NS	NS	NS	NS	NS	NS	NS	NS	NS
TR02	W228	19-Aug-19	13.2	27.7	NS	NS	NS	NS	NS	NS	NS	NS	NS	NS	NS
TR02	W229	26-Aug-19	13.8	28.1	NS	NS	NS	NS	NS	NS	NS	NS	NS	NS	NS
TR02	W230	02-Sep-19	13.5	26.1	NS	NS	NS	NS	NS	NS	NS	NS	NS	NS	NS
TR02	W231	09-Sep-19	13.1	27.9	NS	NS	NS	NS	NS	NS	NS	NS	NS	NS	NS
TR02	W232	16-Sep-19	12.6	27.7	NS[4]	NS[6]	2250	2200	1870	507	312	<1	2360	156	153
TR02	W233	23-Sep-19	12.0	26.3	NS	NS	NS	NS	NS	NS	NS	NS	NS	NS	NS
TR02	W234	30-Sep-19	9.6	25.7	NS	NS	NS	NS	NS	NS	NS	NS	NS	NS	NS
TR02	W235	07-Oct-19	11.2	25.0	NS	NS	NS	NS	NS	NS	NS	NS	NS	NS	NS
TR02	W236	14-Oct-19	7.6	15.5	NS	NS	NS	NS	NS	NS	NS	NS	NS	NS	NS
TR02	W237	21-Oct-19	15.3	29.7	NS	NS	NS	NS	NS	NS	NS	NS	NS	NS	NS
TR02	W238	28-Oct-19	15.3	28.3	NS	NS	NS	NS	NS	NS	NS	NS	NS	NS	NS
TR02	W239	04-Nov-19	14.4	26.6	NS	NS	NS	NS	NS	NS	NS	NS	NS	NS	NS
TR02	W240	11-Nov-19	14.0	25.2	NS[4]	NS[6]	2270	NS	NS	NS	NS	<1	NS	NS	95.3
TR02	W241	18-Nov-19	13.8	26.3	NS	NS	NS	2200	1820	325	224	NS	2210	91.8	NS
TR02	W242	25-Nov-19	11.0	29.6	NS	NS	NS	NS	NS	NS	NS	NS	NS	NS	NS
TR02	W243	02-Dec-19	14.6	36.8	NS	NS	NS	NS	NS	NS	NS	NS	NS	NS	NS
TR02	W244	09-Dec-19	14.8	25.1	NS	NS	NS	NS	NS	NS	NS	NS	NS	NS	NS
TR02	W245	16-Dec-19	14.4	23.5	NS	NS	NS	NS	NS	NS	NS	NS	NS	NS	NS
TR02	W246	23-Dec-19	15.0	23.9	NS	NS	NS	NS	NS	NS	NS	NS	NS	NS	NS
TR02	W247	30-Dec-19	14.5	23.0	NS	NS	NS	NS	NS	NS	NS	NS	NS	NS	NS
TR02	W248	06-Jan-20	14.2	24.7	NS[4]	NS[6]	2420	2170	1780	156	118	<1	2170	59.8	57.8
TR02	W249	13-Jan-20	14.4	26.0	NS	NS	NS	NS	NS	NS	NS	NS	NS	NS	NS
TR02	W250	20-Jan-20	14.9	25.2	NS	NS	NS	NS	NS	NS	NS	NS	NS	NS	NS
TR02	W251	27-Jan-20	14.6	24.6	NS	NS	NS	NS	NS	NS	NS	NS	NS	NS	NS
TR02	W252	03-Feb-20	16.1	24.6	NS	NS	NS	NS	NS	NS	NS	NS	NS	NS	NS
TR02	W253	10-Feb-20	16.3	24.1	NS	NS	NS	NS	NS	NS	NS	NS	NS	NS	NS
TR02	W254	17-Feb-20	15.1	26.9	NS	NS	NS	NS	NS	NS	NS	NS	NS	NS	NS
TR02	W255	24-Feb-20	14.6	28.1	NS	NS	NS	NS	NS	NS	NS	NS	NS	NS	NS
TR02	W256	02-Mar-20	14.5	27.3	NS[4]	NS[6]	2310	2230	1640	115	79.5	1.6 J+	2330	39.2	35.7
TR02	W257	09-Mar-20	14.3	26.5	NS	NS	NS	NS	NS	NS	NS	NS	NS	NS	NS
TR02	W258	16-Mar-20	14.0	25.8	NS	NS	NS	NS	NS	NS	NS	NS	NS	NS	NS
TR02	W259	23-Mar-20	13.8	25.2	NS	NS	NS	NS	NS	NS	NS	NS	NS	NS	NS
TR02	W260	30-Mar-20	13.7	25.3	NS	NS	NS	NS	NS	NS	NS	NS	NS	NS	NS
TR02	W261	06-Apr-20	13.4	25.4	NS	NS	NS	NS	NS	NS	NS	NS	NS	NS	NS
TR02	W262	13-Apr-20	13.1	24.8	NS	NS	NS	NS	NS	NS	NS	NS	NS	NS	NS
TR02	W263	20-Apr-20	13.0	24.2	NS	NS	NS	NS	NS	NS	NS	NS	NS	NS	NS
TR02	W264	27-Apr-20	13.3	24.3	NS	NS	NS	NS	NS	NS	NS	NS	NS	NS	NS
TR02	W265	04-May-20	12.5	28.0	NS	NS	NS	NS	NS	NS	NS	NS	NS	NS	NS
TR02	W266	11-May-20	13.9	25.3	NS[4]	NS[6]	NS	2910	2350	293	165	<1.0	3060	119	95.4 J
TR02	W267	18-May-20	14.0	25.5	NS[4]	NS[6]	3530	NS	NS	NS	NS	NS	NS	NS	NS
TR02	W268	25-May-20	13.9	23.6	NS	NS	NS	NS	NS	NS	NS	NS	NS	NS	NS
TR02	W269	01-Jun-20	13.4	21.2	NS	NS	NS	NS	NS	NS	NS	NS	NS	NS	NS
TR02	W270	08-Jun-20	12.2	20.8	NS	NS	NS	NS	NS	NS	NS	NS	NS	NS	NS
TR02	W271	15-Jun-20	12.2	20.9	NS	NS	NS	NS	NS	NS	NS	NS	NS	NS	NS
TR02	W272	22-Jun-20	14.0	21.0	NS	NS	NS	NS	NS	NS	NS	NS	NS	NS	NS
TR02	W273	29-Jun-20	13.7	45.3	NS	NS	NS	NS	NS	NS	NS	NS	NS	NS	NS
TR02	W274	06-Jul-20	13.5	25.1	NS[4]	NS[6]	2660	2570	2030	805	478	<1 U	2520	NS	258
TR02	W275	13-Jul-20	14.8	24.7	NS	NS	NS	NS	NS	NS	NS	NS	NS	NS	NS
TR02	W276	20-Jul-20	26.0	24.4	NS	NS	NS	NS	NS	NS	NS	NS	NS	NS	NS
TR02	W277	27-Jul-20	28.1	24.7	NS	NS	NS	NS	NS	NS	NS	NS	NS	NS	NS
TR02	W278	03-Aug-20	27.5	24.6	NS[4]	NS[6]	2060	NS	NS	NS	NS	NS	2010	280	240
TR02	W279	10-Aug-20	27.5	24.7	NS	NS	NS	NS	NS	NS	NS	NS	NS	NS	NS
TR02	W280	17-Aug-20	27.4	24.5	NS	NS	NS	NS	NS	NS	NS	NS	NS	NS	NS
TR02	W281	24-Aug-20	27.1	24.4	NS	NS	NS	NS	NS	NS	NS	NS	NS	NS	NS
TR02	W282	31-Aug-20	26.7	24.4	NS	NS	NS	NS	NS	NS	NS	NS	NS	NS	NS
TR02	W283	07-Sep-20	26.6	24.1	NS	NS	NS	NS	NS	NS	NS	NS	NS	NS	NS
TR02	W284	14-Sep-20	26.4	24.0	NS[4]	NS[6]	2240	2150	1910	529	439	<1	2130	335	301
TR02	W285	21-Sep-20	26.0	23.6	NS	NS	NS	NS	NS	NS	NS	NS	NS	NS	NS
TR02	W286	28-Sep-20	25.0	23.3	NS	NS	NS	NS	NS	NS	NS	NS	NS	NS	NS
TR02	W287	05-Oct-20	24.8	23.1	NS	NS	NS	NS	NS	NS	NS	NS	NS	NS	NS
TR02	W288	12-Oct-20	24.6	23.0	NS	NS	NS	NS	NS	NS	NS	NS	NS	NS	NS
TR02	W289	19-Oct-20	24.0	22.7	NS	NS	NS	NS	NS	NS	NS	NS	NS	NS	NS

Table 5. Manganese, Dissolved (µg/L)
Horizontal and Vertical Wetland Treatment Trains
St. Louis Tunnel Discharge Constructed Wetland Demonstration Treatability Study
Rico-Argentine Mine Site – Rico Tunnels, Operable Unit OU01

Phase	Week	Week of	FLOW H[1] (gpm)	FLOW V[1,2] (gpm)	FDB	SMP	OXINF	SB1EFF	SFWEFF	HSSFWMP11[8]	AC1EFF	RDEFF	SB2EFF	BTEFF	AC2EFF
TR02	W290	26-Oct-20	24.0	22.4	NS	NS	NS	NS	NS	NS	NS	NS	NS	NS	NS
TR02	W291	02-Nov-20	24.9	16.5	NS	NS	NS	NS	NS	NS	NS	NS	NS	NS	NS
TR02	W292	09-Nov-20	24.0	24.1	NS[4]	NS[6]	1870	1820	1540	NS	NS	<1 J	1860	NS	324
TR02	W293	16-Nov-20	21.3	24.6	NS[4]	NS[6]	NS	NS	NS	197	175	NS	NS	284	NS
TR02	W294	23-Nov-20	21.2	24.6	NS	NS	NS	NS	NS	NS	NS	NS	NS	NS	NS
TR02	W295	30-Nov-20	21.0	6.9	NS	NS	NS	NS	NS	NS	NS	NS	NS	NS	NS
TR02	W296	07-Dec-20	20.8	17.9	NS	NS	NS	NS	NS	NS	NS	NS	NS	NS	NS
TR02	W297	14-Dec-20	20.6	24.5	NS	NS	NS	NS	NS	NS	NS	NS	NS	NS	NS
TR02	W298	21-Dec-20	20.2	20.6	NS	NS	NS	NS	NS	NS	NS	NS	NS	NS	NS
TR02	W299	28-Dec-20	20.0	20.6	NS	NS	NS	NS	NS	NS	NS	NS	NS	NS	NS
TR02	W300	04-Jan-21	19.8	20.6	NS	NS	NS	NS	NS	NS	NS	NS	NS	NS	NS
TR02	W301	11-Jan-21	19.7	20.4	NS[4]	NS[6]	1770	1790	1480	127	102	<1 J	1810	113	123
TR02	W302	18-Jan-21	19.6	22.8[9]	NS	NS	NS	NS	NS	NS	NS	NS	NS	NS	NS
TR02	W303	25-Jan-21	19.4	23.5[9]	NS	NS	NS	NS	NS	NS	NS	NS	NS	NS	NS
TR02	W304	01-Feb-21	19.2	27.8[9]	NS	NS	NS	NS	NS	NS	NS	NS	NS	NS	NS
TR02	W305	08-Feb-21	19.0	23.5[9]	NS	NS	NS	NS	NS	NS	NS	NS	NS	NS	NS
TR02	W306	15-Feb-21	18.8	21.1[9]	NS	NS	NS	NS	NS	NS	NS	NS	NS	NS	NS
TR02	W307	22-Feb-21	18.8	16.6[9]	NS	NS	NS	NS	NS	NS	NS	NS	NS	NS	NS
TR02	W308	01-Mar-21	18.7	27.4[9]	NS	NS	NS	NS	NS	NS	NS	NS	NS	NS	NS
TR02	W309	08-Mar-21	18.0	23.4[9]	NS[4]	NS[6]	1790	1680	1410	101	74	<1 U	1750	51.4	40.9
TR02	W310	15-Mar-21	17.6	23.7[9]	NS	NS	NS	NS	NS	NS	NS	NS	NS	NS	NS
TR02	W311	22-Mar-21	17.4	22.4[9]	NS	NS	NS	NS	NS	NS	NS	NS	NS	NS	NS
TR02	W312	29-Mar-21	17.3	22.3	NS	NS	NS	NS	NS	NS	NS	NS	NS	NS	NS
TR02	W313	05-Apr-21	17.1	22.5	NS	NS	NS	NS	NS	NS	NS	NS	NS	NS	NS
TR02	W314	12-Apr-21	15.8	23.1	NS	NS	NS	NS	NS	NS	NS	NS	NS	NS	NS
TR02	W315	19-Apr-21	14.7	22.9	NS	NS	NS	NS	NS	NS	NS	NS	NS	NS	NS
TR02	W316	26-Apr-21	15.5	23.1	NS	NS	NS	NS	NS	NS	NS	NS	NS	NS	NS
TR02	W317	03-May-21	15.2	23.8	NS	NS	NS	NS	NS	NS	NS	NS	NS	NS	NS
TR02	W318	10-May-21	15.2	23.7	NS[4]	NS[6]	1540	1510	1170	170	118	1.5	1560	75.9	68.8
TR02	W319	17-May-21	14.9	23.5	NS	NS	NS	NS	NS	NS	NS	NS	NS	NS	NS
TR02	W320	24-May-21	12.4	23.2	NS	NS	NS	NS	NS	NS	NS	NS	NS	NS	NS
TR02	W321	31-May-21	12.1	22.0	NS	NS	NS	NS	NS	NS	NS	NS	NS	NS	NS
TR02	W322	07-Jun-21	11.5	21.6	NS	NS	NS	NS	NS	NS	NS	NS	NS	NS	NS
TR02	W323	14-Jun-21	10.5	15.4	NS	NS	NS	NS	NS	NS	NS	NS	NS	NS	NS
TR02	W324	21-Jun-21	12.8	22.9[9]	NS	NS	NS	NS	NS	NS	NS	NS	NS	NS	NS
TR02	W325	28-Jun-21	22.0	21.5[9]	NS	NS	NS	NS	NS	NS	NS	NS	NS	NS	NS
TR02	W326	05-Jul-21	11.2	20.5[9]	NS	NS	NS	NS	NS	NS	NS	NS	NS	NS	NS
TR02	W327	12-Jul-21	8.6	21.7[9]	NS[4]	NS[6]	2330	2110	1450	544	380	<1 J	2180	242	NS
TR02	W328	19-Jul-21	8.3	21.2[9]	NS	NS	NS	NS	NS	NS	NS	NS	NS	NS	267
TR02	W329	26-Jul-21	14.5	17.5[9]	NS	NS	NS	NS	NS	NS	NS	NS	NS	NS	NS
TR02	W330	02-Aug-21	8.2	19.8[9]	NS	NS	NS	NS	NS	NS	NS	NS	NS	NS	NS
TR02	W331	09-Aug-21	6.5	20.8[9]	NS	NS	NS	NS	NS	NS	NS	NS	NS	NS	NS
TR02	W332	16-Aug-21	9.0	20.2[9]	NS	NS	NS	NS	NS	NS	NS	NS	NS	NS	NS
TR02	W333	23-Aug-21	14.5	24.4[9]	NS	NS	NS	NS	NS	NS	NS	NS	NS	NS	NS

NOTES:

Non-detects are reported as less than the laboratory Reporting Limit (RL) and estimated as zero for calculations and graphing (Colorado Department of Public Health and Environment Water Quality Control Commission 5 CCR 1002-34).

AC1EFF = Aeration Channel Effluent/Rock Drain Influent
AC2EFF = Aeration Cascade Effluent
B = Analyte is detected in an associated blank
BTEFF = Biotreatment Cell Effluent/Aeration Cascade Influent
C = Colonization
FDB = Flow Diversion Box (Settling Basin No. 1 Influent/Settling Basin No. 2 Influent)
Flow H = horizontal treatment train average flow rate
Flow V = vertical treatment train average flow rate
gpm = gallons per minute
HSSFWMP11 = Horizontal Sub Surface Flow Wetland Effluent/Aeration Channel Influent
J = Estimated result
NA = not available
NS = not sampled
OU = operable unit
OXINF = Maelstrom Oxidizer Influent
R = rejected
RDEFF = Rock Drain Effluent
RL = reporting limit
SB1EFF = Settling Basin No. 1 Effluent/Surface Flow Wetland Influent
SB2EFF = Settling Basin No. 2 Effluent/Biotreatment Cell Influent
SFWEFF = Surface Flow Wetland Effluent/Horizontal Sub Surface Flow Wetland Influent
SMP = Static Mixer Pool
TR** = Test Run
U = Evaluated to be undetected at the RL due to evidence of contamination
µg/L = microgram per liter
VWTT = Vertical Wetland Treatment Train
W** = Week of Treatability Study Phase

[1] The interpolation method for calculating weekly flow totals for both the horizontal and vertical treatment trains was modified to improve precision.

[2] The Aeration Cascade in the VWTT was bypassed on different occasions between 27 OCT 2014 and 16 NOV 2014. The Aeration Cascade Effluent flow rate was used in the weekly flow calculations in monthly reports for the VWTT prior to DEC 2014. The flow rates for the period 27 OCT 2014 - 16 NOV 2014 (and all other weeks) are now calculated based on the Settling Basin No. 2 influent flow rates to better represent metals mass removal by the VWTT.

[3] Monitoring location AC2EFF was not sampled during W31 of phase TR02 because of Enhance Wetland Demonstration construction activities.

[4] As of 04 JAN 2016, monitoring location FDB will not be sampled since it is no longer representative of the HWTT and VWTT influent due to changes during the construction of the Enhanced Wetland Demonstration.

[5] Sample was collected at the monitoring location OXINF but labelled as SMP.

[6] As of 05 DEC 2016, monitoring location SMP will not be sampled since it is no longer representative of the HWTT and VWTT influent due to the installation of the Maelstrom Oxidizer.

[7] Interpolated flow data due to flow meter totalizing error.

[8] As of 22 JAN 2018, HSSFWMP11 sampling location replaced with AC1INF sampling location as detailed in *Letter to EPA Requesting Wetlands Sampling Changes* and approved by EPA January 24, 2018.

[9] FM-03 (VWTT influent) flow meter bypassed during solids settling pilot testing. FM-04 flow rates used in place of FM-03 during this time.

Table 5A. Manganese Dissolved (µg/L)

Enhanced Wetland Demonstration

St. Louis Tunnel Discharge Constructed Wetland Demonstration Treatability Study

Rico-Argentine Mine Site – Rico Tunnels, Operable Unit OU01

Phase	Week	Week of	FLOW EWD[1] (gpm)	SMP	OXINF	SB3EFF	MRCEFF	BT2EFF	AC3EFF
EWD-C	W00	23-Nov-15	876.9	2340	NA	2290	2280	1780	1820
EWD-C	W01	30-Nov-15	706.1	2220	NA	2410	2380	2040	2050
EWD-C	W02	07-Dec-15	590.9	NS	NA	NS	NS	NS	NS
EWD-C	W03	14-Dec-15	576.6	2420	NA	2420	2210	1980	1910
EWD-C	W04	21-Dec-15	541.9	NS	NA	NS	NS	NS	NS
EWD-C	W05	28-Dec-15	535.8	NS	NA	NS	NS	NS	NS
EWD-O	W00	04-Jan-16	552.3	2260	NA	2330	1910	410	407
EWD-O	W01	11-Jan-16	557.3	NS	NA	NS	NS	NS	NS
EWD-O	W02	18-Jan-16	555.4	NS	NA	NS	NS	NS	NS
EWD-O	W03	25-Jan-16	553.5	NS	NA	NS	NS	NS	NS
EWD-O	W04	01-Feb-16	574.3	2120	NA	2020	1580	174	183
EWD-O	W05	08-Feb-16	535.6	NS	NA	NS	NS	NS	NS
EWD-O	W06	15-Feb-16	537.8	NS	NA	NS	NS	NS	NS
EWD-O	W07	22-Feb-16	540.3	NS	NA	NS	NS	NS	NS
EWD-O	W08	29-Feb-16	543.7	NS	NA	NS	NS	NS	NS
EWD-O	W09	07-Mar-16	542.1	2010	NA	2010	1400	150	153
EWD-O	W10	14-Mar-16	536.8	NS	NA	NS	NS	NS	NS
EWD-O	W11	21-Mar-16	552.0	NS	NA	NS	NS	NS	NS
EWD-O	W12	28-Mar-16	553.4	NS	NA	NS	NS	NS	NS
EWD-O	W13	04-Apr-16	526.7	2040	NA	2040	1300	136	138
EWD-O	W14	11-Apr-16	542.6	NS	NA	NS	NS	NS	NS
EWD-O	W15	18-Apr-16	476.2	NS	NA	NS	NS	NS	NS
EWD-O	W16	25-Apr-16	453.6	NS	NA	NS	NS	NS	NS
EWD-O	W17	02-May-16	537.7	1930	NA	1920	1050	730	726
EWD-O	W18	09-May-16	557.2	NS	NA	NS	NS	NS	NS
EWD-O	W19	16-May-16	578.8	NS	NA	NS	NS	NS	NS
EWD-O	W20	23-May-16	546.6	3900	NA	4170	4120	2100	2140
EWD-O	W21	30-May-16	524.5	NS	NA	NS	NS	NS	NS
EWD-O	W22	06-Jun-16	520.2	3700	NA	3740	3400	1600	1660
EWD-O	W23	13-Jun-16	531.3	NS	NA	NS	NS	NS	NS
EWD-O	W24	20-Jun-16	468.5	NS	NA	NS	NS	NS	NS
EWD-O	W25	27-Jun-16	255.3	NS	NA	NS	NS	NS	NS
EWD-O	W26	04-Jul-16	540.3	3500	NA	3670	3400	1430	1420
EWD-O	W27	11-Jul-16	536.0	NS	NA	NS	NS	NS	NS
EWD-O	W28	18-Jul-16	555.2	NS	NA	NS	NS	NS	NS
EWD-O	W29	25-Jul-16	125.5	NS	NA	NS	NS	NS	NS
EWD-O	W30	01-Aug-16	182.1	NS	NA	NS	NS	NS	NS
EWD-O	W31	08-Aug-16	436.4	2580	NA	2580	2300	1200	1240
EWD-O	W32	15-Aug-16	551.3	NS	NA	NS	NS	NS	NS
EWD-O	W33	22-Aug-16	244.2	NS	NA	NS	NS	NS	NS
EWD-O	W34	29-Aug-16	520.8	NS	NA	NS	NS	NS	NS
EWD-O	W35	05-Sep-16	553.5	NS	NA	NS	NS	NS	NS
EWD-O	W36	12-Sep-16	543.0	2450	NA	2440	2200	824	813
EWD-O	W37	19-Sep-16	535.3	NS	NA	NS	NS	NS	NS
EWD-O	W38	26-Sep-16	362.8	NS	NA	NS	NS	NS	NS
EWD-O	W39	03-Oct-16	506.9	2400	NA	2340	1820	796	823
EWD-O	W40	10-Oct-16	226.4	NS	NA	NS	NS	NS	NS
EWD-O	W41	17-Oct-16	390.9	NS	NA	NS	NS	NS	NS
EWD-O	W42	24-Oct-16	221.6	NS	NA	NS	NS	NS	NS
EWD-O	W43	31-Oct-16	365.9	NS	NA	NS	NS	NS	NS
EWD-O	W44	07-Nov-16	551.5	2380[2]	NA	2540	2130	742	756
EWD-O	W45	14-Nov-16	566.5	NS	NA	NS	NS	NS	NS
EWD-O	W46	21-Nov-16	530.7	NS	NA	NS	NS	NS	NS

Table 5A. Manganese Dissolved (µg/L)

Enhanced Wetland Demonstration

St. Louis Tunnel Discharge Constructed Wetland Demonstration Treatability Study

Rico-Argentine Mine Site – Rico Tunnels, Operable Unit OU01

Phase	Week	Week of	FLOW EWD[1] (gpm)	SMP	OXINF	SB3EFF	MRCEFF	BT2EFF	AC3EFF
EWD-O	W47	28-Nov-16	528.1	NS	NA	NS	NS	NS	NS
EWD-O	W48	05-Dec-16	528.5	NS[3]	2350	2380	1860	583	606
EWD-O	W49	12-Dec-16	541.1	NS	NS	NS	NS	NS	NS
EWD-O	W50	19-Dec-16	534.4	NS	NS	NS	NS	NS	NS
EWD-O	W51	26-Dec-16	525.5	NS	NS	NS	NS	NS	NS
EWD-O	W52	02-Jan-17	529.4	NS	NS	NS	NS	NS	NS
EWD-O	W53	09-Jan-17	530.5	NS	NS	NS	NS	NS	NS
EWD-O	W54	16-Jan-17	488.2	NS[3]	2340	2300	1590	387	430
EWD-O	W55	23-Jan-17	491.6	NS	NS	NS	NS	NS	NS
EWD-O	W56	30-Jan-17	489.8	NS	NS	NS	NS	NS	NS
EWD-O	W57	06-Feb-17	498.1	NS[3]	2280	2160	1540	332	461
EWD-O	W58	13-Feb-17	505.9	NS	NS	NS	NS	NS	NS
EWD-O	W59	20-Feb-17	517.4	NS	NS	NS	NS	NS	NS
EWD-O	W60	27-Feb-17	551.5	NS	NS	NS	NS	NS	NS
EWD-O	W61	06-Mar-17	512.0	NS[3]	2090	2110	1560	478	465
EWD-O	W62	13-Mar-17	540.3	NS	NS	NS	NS	NS	NS
EWD-O	W63	20-Mar-17	568.8	NS	NS	NS	NS	NS	NS
EWD-O	W64	27-Mar-17	547.8	NS	NS	NS	NS	NS	NS
EWD-O	W65	03-Apr-17	557.8	NS[3]	1830	1830	1420	596	589
EWD-O	W66	10-Apr-17	581.4	NS	NS	NS	NS	NS	NS
EWD-O	W67	17-Apr-17	563.3	NS	NS	NS	NS	NS	NS
EWD-O	W68	24-Apr-17	540.5	NS	NS	NS	NS	NS	NS
EWD-O	W69	01-May-17	547.5	NS[3]	2030	2030	1340	783	788
EWD-O	W70	08-May-17	566.4	NS	NS	NS	NS	NS	NS
EWD-O	W71	15-May-17	559.4	NS[3]	4110	4180	3580	1330	1380
EWD-O	W72	22-May-17	542.0	NS	NS	NS	NS	NS	NS
EWD-O	W73	29-May-17	551.7	NS	NS	NS	NS	NS	NS
EWD-O	W74	05-Jun-17	544.8	NS[3]	5650	5650	5380	2180	2450
EWD-O	W75	12-Jun-17	491.2	NS	NS	NS	NS	NS	NS
EWD-O	W76	19-Jun-17	472.5	NS	NS	NS	NS	NS	NS
EWD-O	W77	26-Jun-17	492.4	NS[3]	5130	5030	4590	2620	2730
EWD-O	W78	03-Jul-17	529.2	NS	NS	NS	NS	NS	NS
EWD-O	W79	10-Jul-17	553.9	NS[3]	3510	3180	3340	1790	1710
EWD-O	W80	17-Jul-17	558.2	NS	NS	NS	NS	NS	NS
EWD-O	W81	24-Jul-17	540.3	NS	NS	NS	NS	NS	NS
EWD-O	W82	31-Jul-17	515.5	NS[3]	2830	3100	2710	1400	1340
EWD-O	W83	07-Aug-17	472.6	NS	NS	NS	NS	NS	NS
EWD-O	W84	14-Aug-17	199.2	NS	NS	NS	NS	NS	NS
EWD-O	W85	21-Aug-17	262.5	NS	NS	NS	NS	NS	NS
EWD-O	W86	28-Aug-17	407.8	NS	NS	NS	NS	NS	NS
EWD-O	W87	04-Sep-17	364.5	NS	NS	NS	NS	NS	NS
EWD-O	W88	11-Sep-17	529.1	NS	NS	NS	NS	NS	NS
EWD-O	W89	18-Sep-17	418.0	NS	NS	NS	NS	NS	NS
EWD-O	W90	25-Sep-17	52.4	NS	NS	NS	NS	NS	NS
EWD-O	W91	02-Oct-17	173.5	NS	NS	NS	NS	NS	NS
EWD-O	W92	09-Oct-17	340.1	NS	NS	NS	NS	NS	NS
EWD-O	W93	16-Oct-17	500.8	NS[3]	2560	2410	1530	839	805
EWD-O	W94	23-Oct-17	238.6	NS	NS	NS	NS	NS	NS
EWD-O	W95	30-Oct-17	497.8	NS	NS	NS	NS	NS	NS
EWD-O	W96	06-Nov-17	426.2	NS[3]	2340	2370	1430	584	525
EWD-O	W97	13-Nov-17	500.0	NS	NS	NS	NS	NS	NS
EWD-O	W98	20-Nov-17	506.7	NS	NS	NS	NS	NS	NS
EWD-O	W99	27-Nov-17	467.1	NS	NS	NS	NS	NS	NS
EWD-O	W100	04-Dec-17	520.2	NS[3]	2310	2090	1480	528	418

Table 5A. Manganese Dissolved (µg/L)

Enhanced Wetland Demonstration

St. Louis Tunnel Discharge Constructed Wetland Demonstration Treatability Study

Rico-Argentine Mine Site – Rico Tunnels, Operable Unit OU01

Phase	Week	Week of	FLOW EWD[1] (gpm)	SMP	OXINF	SB3EFF	MRCEFF	BT2EFF	AC3EFF
EWD-O	W101	11-Dec-17	531.1	NS	NS	NS	NS	NS	NS
EWD-O	W102	18-Dec-17	522.6	NS	NS	NS	NS	NS	NS
EWD-O	W103	25-Dec-17	507.3	NS	NS	NS	NS	NS	NS
EWD-O	W104	01-Jan-18	497.3	NS	NS	NS	NS	NS	NS
EWD-O	W105	08-Jan-18	492.3	NS[3]	2200	2250	1550	427	294
EWD-O	W106	15-Jan-18	504.0	NS	NS	NS	NS	NS	NS
EWD-O	W107	22-Jan-18	525.7	NS	NS	NS	NS	NS	NS
EWD-O	W108	29-Jan-18	529.5	NS	NS	NS	NS	NS	NS
EWD-O	W109	05-Feb-18	522.1	NS	NS	NS	NS	NS	NS
EWD-O	W110	12-Feb-18	517.5	NS	NS	NS	NS	NS	NS
EWD-O	W111	19-Feb-18	513.0	NS	NS	NS	NS	NS	NS
EWD-O	W112	26-Feb-18	479.5	NS	NS	NS	NS	NS	NS
EWD-O	W113	05-Mar-18	462.4	NS[3]	2110	2080	1500	284	251
EWD-O	W114	12-Mar-18	456.4	NS	NS	NS	NS	NS	NS
EWD-O	W115	19-Mar-18	433.8	NS	NS	NS	NS	NS	NS
EWD-O	W116	26-Mar-18	456.0	NS	NS	NS	NS	NS	NS
EWD-O	W117	02-Apr-18	487.1	NS	NS	NS	NS	NS	NS
EWD-O	W118	09-Apr-18	469.5	NS	NS	NS	NS	NS	NS
EWD-O	W119	16-Apr-18	457.7	NS	NS	NS	NS	NS	NS
EWD-O	W120	23-Apr-18	449.6	NS	NS	NS	NS	NS	NS
EWD-O	W121	30-Apr-18	446.4	NS	NS	NS	NS	NS	NS
EWD-O	W122	07-May-18	443.2	NS	NS	NS	NS	NS	NS
EWD-O	W123	14-May-18	440.0	NS	NS	NS	NS	NS	NS
EWD-O	W124	21-May-18	436.7	NS[3]	2030	1980	1240	507	509
EWD-O	W125	28-May-18	436.2	NS	NS	NS	NS	NS	NS
EWD-O	W126	04-Jun-18	441.6	NS	NS	NS	NS	NS	NS
EWD-O	W127	11-Jun-18	318.3	NS	NS	NS	NS	NS	NS
EWD-O	W128	18-Jun-18	458.4	NS	NS	NS	NS	NS	NS
EWD-O	W129	25-Jun-18	461.6	NS	NS	NS	NS	NS	NS
EWD-O	W130	02-Jul-18	463.2	NS	NS	NS	NS	NS	NS
EWD-O	W131	09-Jul-18	463.5	NS	NS	NS	NS	NS	NS
EWD-O	W132	16-Jul-18	460.2	NS[3]	2190	2100	887	693	682
EWD-O	W133	23-Jul-18	460.2	NS	NS	NS	NS	NS	NS
EWD-O	W134	30-Jul-18	439.9	NS	NS	NS	NS	NS	NS
EWD-O	W135	06-Aug-18	433.1	NS	NS	NS	NS	NS	NS
EWD-O	W136	13-Aug-18	415.5	NS	NS	NS	NS	NS	NS
EWD-O	W137	20-Aug-18	426.5	NS	NS	NS	NS	NS	NS
EWD-O	W138	27-Aug-18	414.8	NS	NS	NS	NS	NS	NS
EWD-O	W139	03-Sep-18	422.0	NS	NS	NS	NS	NS	NS
EWD-O	W140	10-Sep-18	408.7	NS[3]	1930	1890	863	206	213
EWD-O	W141	17-Sep-18	406.5	NS	NS	NS	NS	NS	NS
EWD-O	W142	24-Sep-18	400.5	NS	NS	NS	NS	NS	NS
EWD-O	W143	01-Oct-18	408.3	NS	NS	NS	NS	NS	NS
EWD-O	W144	08-Oct-18	175.1	NS	NS	NS	NS	NS	NS
EWD-O	W145	15-Oct-18	296.1	NS	NS	NS	NS	NS	NS
EWD-O	W146	22-Oct-18	331.2	NS	NS	NS	NS	NS	NS
EWD-O	W147	29-Oct-18	216.0	NS	NS	NS	NS	NS	NS
EWD-O	W148	05-Nov-18	364.1	NS	NS	NS	NS	NS	NS
EWD-O	W149	12-Nov-18	368.8	NS[3]	2140	2110	760	294	177
EWD-O	W150	19-Nov-18	365.4	NS	NS	NS	NS	NS	NS
EWD-O	W151	26-Nov-18	373.9	NS	NS	NS	NS	NS	NS
EWD-O	W152	03-Dec-18	374.0	NS	NS	NS	NS	NS	NS
EWD-O	W153	10-Dec-18	373.9	NS	NS	NS	NS	NS	NS
EWD-O	W154	17-Dec-18	371.6	NS	NS	NS	NS	NS	NS
EWD-O	W155	24-Dec-18	370.4	NS	NS	NS	NS	NS	NS

Table 5A. Manganese Dissolved (µg/L)

Enhanced Wetland Demonstration

St. Louis Tunnel Discharge Constructed Wetland Demonstration Treatability Study

Rico-Argentine Mine Site – Rico Tunnels, Operable Unit OU01

Phase	Week	Week of	FLOW EWD[1] (gpm)	SMP	OXINF	SB3EFF	MRCEFF	BT2EFF	AC3EFF
EWD-O	W156	31-Dec-18	374.4	NS	NS	NS	NS	NS	NS
EWD-O	W157	07-Jan-19	371.7	NS	NS	NS	NS	NS	NS
EWD-O	W158	14-Jan-19	377.2	NS[3]	1830	1780	674	195	141
EWD-O	W159	21-Jan-19	375.1	NS	NS	NS	NS	NS	NS
EWD-O	W160	28-Jan-19	370.9	NS	NS	NS	NS	NS	NS
EWD-O	W161	04-Feb-19	375.8	NS	NS	NS	NS	NS	NS
EWD-O	W162	11-Feb-19	376.8	NS	NS	NS	NS	NS	NS
EWD-O	W163	18-Feb-19	369.7	NS	NS	NS	NS	NS	NS
EWD-O	W164	25-Feb-19	371.6	NS	NS	NS	NS	NS	NS
EWD-O	W165	04-Mar-19	373.9	NS	NS	NS	NS	NS	NS
EWD-O	W166	11-Mar-19	372.8	NS	NS	NS	NS	NS	NS
EWD-O	W167	18-Mar-19	359.8	NS[3]	2160	2080	763	185	190
EWD-O	W168	25-Mar-19	364.1	NS	NS	NS	NS	NS	NS
EWD-O	W169	01-Apr-19	390.6	NS	NS	NS	NS	NS	NS
EWD-O	W170	08-Apr-19	427.0	NS	NS	NS	NS	NS	NS
EWD-O	W171	15-Apr-19	470.0	NS	NS	NS	NS	NS	NS
EWD-O	W172	22-Apr-19	524.9	NS	NS	NS	NS	NS	NS
EWD-O	W173	29-Apr-19	466.4	NS	NS	NS	NS	NS	NS
EWD-O	W174	06-May-19	449.7	NS	NS	NS	NS	NS	NS
EWD-O	W175	13-May-19	377.0	NS	NS	NS	NS	NS	NS
EWD-O	W176	20-May-19	522.6	NS	NS	NS	NS	NS	NS
EWD-O	W177	27-May-19	621.4	NS[3]	4540	4060	3550	1420	1430
EWD-O	W178	03-Jun-19	551.7	NS[3]	6730	NS	NS	NS	2440
EWD-O	W179	10-Jun-19	508.8	NS[3]	6000	6290	5860	4670	3570
EWD-O	W180	17-Jun-19	256.9	NS	NS	NS	NS	NS	NS
EWD-O	W181	24-Jun-19	427.7	NS[3]	5920	NS	NS	NS	NS
EWD-O	W182	01-Jul-19	512.8	NS	NS	NS	NS	NS	NS
EWD-O	W183	08-Jul-19	539.5	NS	NS	NS	NS	NS	NS
EWD-O	W184	15-Jul-19	544.1	NS[3]	3610	3610	3090	1590	1440
EWD-O	W185	22-Jul-19	553.2	NS	NS	NS	NS	NS	NS
EWD-O	W186	29-Jul-19	599.4	NS	NS	NS	NS	NS	NS
EWD-O	W187	05-Aug-19	602.3	NS	NS	NS	NS	NS	NS
EWD-O	W188	12-Aug-19	603.0	NS	NS	NS	NS	NS	NS
EWD-O	W189	19-Aug-19	626.2	NS	NS	NS	NS	NS	NS
EWD-O	W190	26-Aug-19	609.7	NS	NS	NS	NS	NS	NS
EWD-O	W191	02-Sep-19	520.6	NS	NS	NS	NS	NS	NS
EWD-O	W192	09-Sep-19	544.4	NS	NS	NS	NS	NS	NS
EWD-O	W193	16-Sep-19	558.7	NS[3]	2250	2240	1950	459	387
EWD-O	W194	23-Sep-19	552.1	NS	NS	NS	NS	NS	NS
EWD-O	W195	30-Sep-19	563.9	NS	NS	NS	NS	NS	NS
EWD-O	W196	07-Oct-19	611.7	NS	NS	NS	NS	NS	NS
EWD-O	W197	14-Oct-19	309.0	NS	NS	NS	NS	NS	NS
EWD-O	W198	21-Oct-19	635.6	NS	NS	NS	NS	NS	NS
EWD-O	W199	28-Oct-19	632.6	NS	NS	NS	NS	NS	NS
EWD-O	W200	04-Nov-19	628.2	NS	NS	NS	NS	NS	NS
EWD-O	W201	11-Nov-19	626.0	NS[3]	2270	2230	1760	239	164
EWD-O	W202	18-Nov-19	627.5	NS	NS	NS	NS	NS	NS
EWD-O	W203	25-Nov-19	598.2	NS	NS	NS	NS	NS	NS
EWD-O	W204	02-Dec-19	594.0	NS	NS	NS	NS	NS	NS
EWD-O	W205	09-Dec-19	600.7	NS	NS	NS	NS	NS	NS
EWD-O	W206	16-Dec-19	584.5	NS	NS	NS	NS	NS	NS
EWD-O	W207	23-Dec-19	584.5	NS	NS	NS	NS	NS	NS
EWD-O	W208	30-Dec-19	567.4	NS	NS	NS	NS	NS	NS
EWD-O	W209	06-Jan-20	557.7	NS[3]	2420	2210	1640	72	53.6
EWD-O	W210	13-Jan-20	555.5	NS	NS	NS	NS	NS	NS

Table 5A. Manganese Dissolved (µg/L)

Enhanced Wetland Demonstration

St. Louis Tunnel Discharge Constructed Wetland Demonstration Treatability Study

Rico-Argentine Mine Site – Rico Tunnels, Operable Unit OU01

Phase	Week	Week of	FLOW EWD[1] (gpm)	SMP	OXINF	SB3EFF	MRCEFF	BT2EFF	AC3EFF
EWD-O	W211	20-Jan-20	547.7	NS	NS	NS	NS	NS	NS
EWD-O	W212	27-Jan-20	538.2	NS	NS	NS	NS	NS	NS
EWD-O	W213	03-Feb-20	530.6	NS	NS	NS	NS	NS	NS
EWD-O	W214	10-Feb-20	518.1	NS	NS	NS	NS	NS	NS
EWD-O	W215	17-Feb-20	529.7	NS	NS	NS	NS	NS	NS
EWD-O	W216	24-Feb-20	522.5	NS	NS	NS	NS	NS	NS
EWD-O	W217	02-Mar-20	518.8	NS[3]	2310	2330	1750	83.4	63.4
EWD-O	W218	09-Mar-20	520.9	NS	NS	NS	NS	NS	NS
EWD-O	W219	16-Mar-20	516.0	NS	NS	NS	NS	NS	NS
EWD-O	W220	23-Mar-20	499.0	NS	NS	NS	NS	NS	NS
EWD-O	W221	30-Mar-20	494.5	NS	NS	NS	NS	NS	NS
EWD-O	W222	06-Apr-20	496.7	NS	NS	NS	NS	NS	NS
EWD-O	W223	13-Apr-20	493.7	NS	NS	NS	NS	NS	NS
EWD-O	W224	20-Apr-20	487.4	NS	NS	NS	NS	NS	NS
EWD-O	W225	27-Apr-20	484.5	NS	NS	NS	NS	NS	NS
EWD-O	W226	04-May-20	479.0	NS	NS	NS	NS	NS	NS
EWD-O	W227	11-May-20	489.1	NS[3]	NS	3070	2190	322	759
EWD-O	W228	18-May-20	172.5	NS	3530	NS	NS	NS	NS
EWD-O	W229	25-May-20	500.7	NS	NS	NS	NS	NS	NS
EWD-O	W230	01-Jun-20	517.9	NS	NS	NS	NS	NS	NS
EWD-O	W231	08-Jun-20	519.0	NS	NS	NS	NS	NS	NS
EWD-O	W232	15-Jun-20	524.8	NS	NS	NS	NS	NS	NS
EWD-O	W233	22-Jun-20	544.7	NS	NS	NS	NS	NS	NS
EWD-O	W234	29-Jun-20	564.8	NS	NS	NS	NS	NS	NS
EWD-O	W235	06-Jul-20	555.4	NS[3]	2660	2500	1710	685	990
EWD-O	W236	13-Jul-20	532.0	NS	NS	NS	NS	NS	NS
EWD-O	W237	20-Jul-20	548.8	NS	NS	NS	NS	NS	NS
EWD-O	W238	27-Jul-20	545.2	NS	NS	NS	NS	NS	NS
EWD-O	W239	03-Aug-20	533.1	NS[3]	2060	NS	NS	NS	NS
EWD-O	W240	10-Aug-20	536.7	NS	NS	NS	NS	NS	NS
EWD-O	W241	17-Aug-20	540.2	NS	NS	NS	NS	NS	NS
EWD-O	W242	24-Aug-20	555.2	NS	NS	NS	NS	NS	NS
EWD-O	W243	31-Aug-20	537.4	NS	NS	NS	NS	NS	NS
EWD-O	W244	07-Sep-20	549.0	NS	NS	NS	NS	NS	NS
EWD-O	W245	14-Sep-20	543.8	NS[3]	2240	2210	1790	452	447
EWD-O	W246	21-Sep-20	545.0	NS	NS	NS	NS	NS	NS
EWD-O	W247	28-Sep-20	539.1	NS	NS	NS	NS	NS	NS
EWD-O	W248	05-Oct-20	537.5	NS	NS	NS	NS	NS	NS
EWD-O	W249	12-Oct-20	532.6	NS	NS	NS	NS	NS	NS
EWD-O	W250	19-Oct-20	498.4	NS	NS	NS	NS	NS	NS
EWD-O	W251	26-Oct-20	267.5	NS	NS	NS	NS	NS	NS
EWD-O	W252	02-Nov-20	486.8	NS	NS	NS	NS	NS	NS
EWD-O	W253	09-Nov-20	498.8	NS[3]	1870	1830	1040	NS	134
EWD-O	W254	16-Nov-20	495.1	NS[3]	NS	NS	NS	124	106
EWD-O	W255	23-Nov-20	488.7	NS	NS	NS	NS	NS	NS
EWD-O	W256	30-Nov-20	495.2	NS	NS	NS	NS	NS	NS
EWD-O	W257	07-Dec-20	487.8	NS[3]	NS	NS	NS	NS	172
EWD-O	W258	14-Dec-20	464.7	NS[3]	NS	NS	NS	NS	129
EWD-O	W259	21-Dec-20	454.1	NS	NS	NS	NS	NS	NS
EWD-O	W260	28-Dec-20	426.7	NS	NS	NS	NS	NS	NS
EWD-O	W261	04-Jan-21	451.8	NS	NS	NS	NS	NS	NS
EWD-O	W262	11-Jan-21	434.0	NS[3]	1770	1820	1100	359	309
EWD-O	W263	18-Jan-21	435.1	NS	NS	NS	NS	NS	NS
EWD-O	W264	25-Jan-21	434.8	NS	NS	NS	NS	NS	NS
EWD-O	W265	01-Feb-21	429.6	NS	NS	NS	NS	NS	NS

Table 5A. Manganese Dissolved (µg/L)

Enhanced Wetland Demonstration

St. Louis Tunnel Discharge Constructed Wetland Demonstration Treatability Study

Rico-Argentine Mine Site – Rico Tunnels, Operable Unit OU01

Phase	Week	Week of	FLOW EWD[1] (gpm)	SMP	OXINF	SB3EFF	MRCEFF	BT2EFF	AC3EFF
EWD-O	W266	08-Feb-21	428.4	NS	NS	NS	NS	NS	NS
EWD-O	W267	15-Feb-21	424.2	NS	NS	NS	NS	NS	NS
EWD-O	W268	22-Feb-21	418.7	NS	NS	NS	NS	NS	NS
EWD-O	W269	01-Mar-21	408.6	NS	NS	NS	NS	NS	NS
EWD-O	W270	08-Mar-21	413.6	NS[3]	1790	1710	1110	183	119
EWD-O	W271	15-Mar-21	412.9	NS	NS	NS	NS	NS	NS
EWD-O	W272	22-Mar-21	410.4	NS	NS	NS	NS	NS	NS
EWD-O	W273	29-Mar-21	407.4	NS	NS	NS	NS	NS	NS
EWD-O	W274	05-Apr-21	408.6	NS	NS	NS	NS	NS	NS
EWD-O	W275	12-Apr-21	405.3	NS	NS	NS	NS	NS	NS
EWD-O	W276	19-Apr-21	413.5	NS	NS	NS	NS	NS	NS
EWD-O	W277	26-Apr-21	415.5	NS	NS	NS	NS	NS	NS
EWD-O	W278	03-May-21	417.2	NS	NS	NS	NS	NS	NS
EWD-O	W279	10-May-21	412.2	NS[3]	1540	1560	939	262	372
EWD-O	W280	17-May-21	424.7	NS	NS	NS	NS	NS	NS
EWD-O	W281	24-May-21	409.3	NS	NS	NS	NS	NS	NS
EWD-O	W282	31-May-21	425.6	NS	NS	NS	NS	NS	NS
EWD-O	W283	07-Jun-21	394.6	NS	NS	NS	NS	NS	NS
EWD-O	W284	14-Jun-21	558.9	NS	NS	NS	NS	NS	NS
EWD-O	W285	21-Jun-21	464.5	NS	NS	NS	NS	NS	NS
EWD-O	W286	28-Jun-21	484.8	NS	NS	NS	NS	NS	NS
EWD-O	W287	05-Jul-21	480.3	NS	NS	NS	NS	NS	NS
EWD-O	W288	12-Jul-21	481.3	NS[3]	2330	2200	1750	330	NS
EWD-O	W289	19-Jul-21	490.7	NS	NS	NS	NS	NS	297
EWD-O	W290	26-Jul-21	505.4	NS	NS	NS	NS	NS	NS
EWD-O	W291	02-Aug-21	491.5	NS	NS	NS	NS	NS	NS
EWD-O	W292	09-Aug-21	492.4	NS	NS	NS	NS	NS	NS
EWD-O	W293	16-Aug-21	507.1	NS	NS	NS	NS	NS	NS
EWD-O	W294	23-Aug-21	492.0	NS	NS	NS	NS	NS	NS

NOTES:

Non-detects are reported as less than the laboratory Reporting Limit (RL) and estimated as zero for calculations and graphing (Colorado Department of Public Health and Environment Water Quality Control Commission 5 CCR 1002-34).

AC3EFF = EWD Aeration Cascade effluent monitoring location

BT2EFF = EWD Biotreatment Cell effluent monitoring location

EWD = Enhanced Wetland Demonstration

EWD-C = EWD Colonization Phase

EWD-O = EWD Operation Phase

Flow EWD = EWD average flow rate

gpm = gallons per minute

MRCEFF = EWD Manganese Removal Cell effluent monitoring location

NA = not available

NS = not sampled

OU = operable unit

OXINF = Maelstrom Oxidizer Influent

RL = reporting limit

SB3EFF = EWD Settling Basin effluent monitoring location

SMP = Static Mixer Pool

µg/L = microgram per liter

W** = Week of Treatability Study Phase

[1] The EWD flow rate is estimated based on the system's effluent average flow rate. Some flow rate data was interpolated as a method of handling flow monitor error readings.

[2] Sample was collected at the monitoring location OXINF but labelled as SMP.

[3] As of 05 DEC 2016, monitoring location SMP will not be sampled since it is no longer representative of the EWD influent due to the installation of the Maelstrom Oxidizer.

Table 6. Total Suspended Solids (mg/L)
Horizontal and Vertical Wetland Treatment Trains
St. Louis Tunnel Discharge Constructed Wetland Demonstration Treatability Study
Rico-Argentine Mine Site – Rico Tunnels, Operable Unit OU01

Phase	Week	Week of	FLOW H[1] (gpm)	FLOW V[1,2] (gpm)	FDB	SMP	OXINF	SB1EFF	SFWEFF	HSSFWMP11[9]	AC1EFF	RDEFF	SB2EFF	BTEFF	AC2EFF
C	W00	15-Sep-14	25.8	33.8	6	NA	NA	<5	<5	<5	<5	<5	<5	<5	<5
C	W01	22-Sep-14	30.7	44.5	6	NA	NA	12	<5	<5	6	<5	<5	<5	<5
C	W02	29-Sep-14	29.5	41.3	8	NA	NA	<5	6	<5	10	<5	9	<5	<5
C	W03	06-Oct-14	30.2	35.1	<5	NA	NA	<5	6	<5	<5	<5	<5	<5	<5
C	W04	13-Oct-14	26.8	35.7	11	NA	NA	10	14	<5	5	<5	15	<5	<5
C	W05	20-Oct-14	29.2	35.9	17	NA	NA	7	9	<5	22	<5	12	6	12
C	W06	27-Oct-14	27.7	43.2	<5	NA	NA	7	<5	<5	<5	5	R	<5	<5
C	W07	03-Nov-14	28.8	32.0	11	NA	NA	6	8	<5	<5	<5	<5	<5	<5
C	W08	10-Nov-14	27.9	29.8	<5	NA	NA	7	6	<5	<5	<5	11	5	10
C	W09	17-Nov-14	27.9	29.2	12	NA	NA	13	15	80	30	11	15	<5	14
C	W10	24-Nov-14	27.0	29.2	42	NA	NA	10	7	<5	15	<5	7	6	14
C	W11	01-Dec-14	25.9	28.5	NS	NA	NA	NS	NS	NS	NS	NS	NS	NS	NS
C	W12	08-Dec-14	25.5	27.8	14	NA	NA	9	<5	<5	<5	<5	<5	<5	<5
C	W13	15-Dec-14	25.1	26.2	NS	NA	NA	NS	NS	NS	NS	NS	NS	NS	NS
C	W14	22-Dec-14	24.1	25.4	NS	NA	NA	NS	NS	NS	NS	NS	NS	NS	NS
C	W15	29-Dec-14	23.3	24.5	NS	NA	NA	NS	NS	NS	NS	NS	NS	NS	NS
TR01	W00	05-Jan-15	22.7	25.7	9	NA	NA	6	9	7	10	8	<5	7	8
TR01	W01	12-Jan-15	21.6	27.3	NS	NA	NA	NS	NS	NS	NS	NS	NS	NS	NS
TR01	W02	19-Jan-15	20.4	25.9	16	NA	NA	5	6	<5	18	<5	6	<5	<5
TR01	W03	26-Jan-15	21.9	30.8	NS	NA	NA	NS	NS	NS	NS	NS	NS	NS	NS
TR01	W04	02-Feb-15	27	32	20	NA	NA	11	10	<5	14	6	<5	<5	<5
TR01	W05	09-Feb-15	27.8	30.3	NS	NA	NA	NS	NS	NS	NS	NS	NS	NS	NS
TR01	W06	16-Feb-15	28.7	29.4	24	NA	NA	12	6	5	8	<5	6	<5	<5
TR01	W07	23-Feb-15	28.7	25.2	NS	NA	NA	NS	NS	NS	NS	NS	NS	NS	NS
TR01	W08	02-Mar-15	28.2	24.9	NS	NA	NA	NS	NS	NS	NS	NS	NS	NS	NS
TR01	W09	09-Mar-15	29.3	28.1	29	NA	NA	10	11	6	8	5	<5	9	7
TR01	W10	16-Mar-15	29.5	29.7	NS	NA	NA	NS	NS	NS	NS	NS	NS	NS	NS
TR01	W11	23-Mar-15	34.9	36.4	28	NA	NA	38	19	11	53	9	15	9	18
TR01	W12	30-Mar-15	34.4	38.5	NS	NA	NA	NS	NS	NS	NS	NS	NS	NS	NS
TR02	W00	06-Apr-15	32.3	36	13	NA	NA	7	7	<5	6	<5	<5	8	9
TR02	W01	13-Apr-15	38	39.8	NS	NA	NA	NS	NS	NS	NS	NS	NS	NS	NS
TR02	W02	20-Apr-15	36.7	39.3	17	NA	NA	14	<5	<5	<5	6	8	<5	7
TR02	W03	27-Apr-15	36.1	39.3	NS	NA	NA	NS	NS	NS	NS	NS	NS	NS	NS
TR02	W04	04-May-15	35.2	39.1	27	NA	NA	<5	6	<5	10	<5	10	7	7
TR02	W05	11-May-15	33.4	37.8	NS	NA	NA	NS	NS	NS	NS	NS	NS	NS	NS
TR02	W06	18-May-15	32.0	36.6	16	NA	NA	5	11	<5	<5	R	<5	<5	<5
TR02	W07	25-May-16	31.9	36.2	NS	NA	NA	NS	NS	NS	NS	NS	NS	NS	NS
TR02	W08	01-Jun-15	31.3	35.7	NS	NA	NA	NS	NS	NS	NS	NS	NS	NS	NS
TR02	W09	08-Jun-15	30.9	35.3	6	NA	NA	6	6	<5	7	<5	<5	6	6
TR02	W10	15-Jun-15	30.8	35.6	NS	NA	NA	NS	NS	NS	NS	NS	NS	NS	NS
TR02	W11	22-Jun-15	30.9	35.7	8	NA	NA	10	<5	5	5	<5	10	6	6
TR02	W12	29-Jun-15	30.3	35.5	NS	NA	NA	NS	NS	NS	NS	NS	NS	NS	NS
TR02	W13	06-Jul-15	30.0	35.4	12	NA	NA	9	<5	<5	9	<5	5	13	12
TR02	W14	13-Jul-15	30.4	35.7	NS	NA	NA	NS	NS	NS	NS	NS	NS	NS	NS
TR02	W15	20-Jul-15	30.5	35.7	NS	NA	NA	NS	NS	NS	NS	NS	NS	NS	NS
TR02	W16	27-Jul-15	28.6	33.7	10	NA	NA	10	6	<5	6	<5	6	<5	<5
TR02	W17	03-Aug-15	28.2	33.3	NS	NA	NA	NS	NS	NS	NS	NS	NS	NS	NS
TR02	W18	10-Aug-15	28.4	33.6	NS	NA	NA	NS	NS	NS	NS	NS	NS	NS	NS
TR02	W19	17-Aug-15	28.3	33.8	NS	NA	NA	NS	NS	NS	NS	NS	NS	NS	NS
TR02	W20	24-Aug-15	28.3	33.8	NS	NA	NA	NS	NS	NS	NS	NS	NS	NS	NS
TR02	W21	31-Aug-15	25.7	31.9	NS	NA	NA	NS	NS	NS	NS	NS	NS	NS	NS
TR02	W22	07-Sep-15	25.0	32.5	17	NA	NA	8	10	7	<5	5	10	6	<5
TR02	W23	14-Sep-15	28.0	37.4	NS	NA	NA	NS	NS	NS	NS	NS	NS	NS	NS
TR02	W24	21-Sep-15	21.7	32.4	NS	NA	NA	NS	NS	NS	NS	NS	NS	NS	NS
TR02	W25	28-Sep-15	5.2	7.7	NS	NA	NA	NS	NS	NS	NS	NS	NS	NS	NS
TR02	W26	05-Oct-15	14.8	21.3	NS	NA	NA	NS	NS	NS	NS	NS	NS	NS	NS
TR02	W27	12-Oct-15	10.1	17.5	7	NA	NA	<5	<5	<5	<5	<5	5	<5	<5
TR02	W28	19-Oct-15	23.2	30.1	NS	NA	NA	NS	NS	NS	NS	NS	NS	NS	NS
TR02	W29	26-Oct-15	11.2	17.3	NS	NA	NA	NS	NS	NS	NS	NS	NS	NS	NS
TR02	W30	02-Nov-15	23.7	26.9	NS	NA	NA	NS	NS	NS	NS	NS	NS	NS	NS
TR02	W31	09-Nov-15	23.2	21.1	14	NA	NA	12	9	<5	6	<5	10	5	NS[3]
TR02	W32	16-Nov-15	23.3	16.2	NS	NA	NA	NS	NS	NS	NS	NS	NS	NS	NS
TR02	W33	23-Nov-15	22.2	12.3	NS	NA	NA	NS	NS	NS	NS	NS	NS	NS	NS
TR02	W34	30-Nov-15	21.7	10.3	19	NA	NA	34	26	16 J	20	5	6	6	<5
TR02	W35	07-Dec-15	21.3	9.7	NS	NS	NA	NS	NS	NS	NS	NS	NS	NS	NS
TR02	W36	14-Dec-15	31.1	17.1	NS	NS	NA	NS	NS	NS	NS	NS	NS	NS	NS
TR02	W37	21-Dec-15	46.7	30.3	NS	NS	NA	NS	NS	NS	NS	NS	NS	NS	NS
TR02	W38	28-Dec-15	46.3	29.9	NS	NS	NA	NS	NS	NS	NS	NS	NS	NS	NS
TR02	W39	04-Jan-16	30.2	30.1	NS[4]	20	NA	9	10	<5	<5	<5	9	<5	<5
TR02	W40	11-Jan-16	26.2	29.8	NS	NS	NA	NS	NS	NS	NS	NS	NS	NS	NS
TR02	W41	18-Jan-16	25.9	29.9	NS	NS	NA	NS	NS	NS	NS	NS	NS	NS	NS
TR02	W42	25-Jan-16	25.7	30.1	NS	NS	NA	NS	NS	NS	NS	NS	NS	NS	NS
TR02	W43	01-Feb-16	25.5	29.6	NS[4]	27	NA	13	6	<5	6	<5	14	11 J	7
TR02	W44	08-Feb-16	24.9	31.1	NS	NS	NA	NS	NS	NS	NS	NS	NS	NS	NS
TR02	W45	15-Feb-16	24.8	31.0	NS	NS	NA	NS	NS	NS	NS	NS	NS	NS	NS
TR02	W46	22-Feb-16	24.7	30.8	NS	NS	NA	NS	NS	NS	NS	NS	NS	NS	NS
TR02	W47	29-Feb-16	22.9	30.5	NS	NS	NA	NS	NS	NS	NS	NS	NS	NS	NS
TR02	W48	07-Mar-16	21.5	29.7	NS[4]	14	NA	21	16	10	10	15 J	13	6	<5
TR02	W49	14-Mar-16	20.5	29.7	NS	NS	NA	NS	NS	NS	NS	NS	NS	NS	NS
TR02	W50	21-Mar-16	22.4	29.3	NS	NS	NA	NS	NS	NS	NS	NS	NS	NS	NS

Table 6. Total Suspended Solids (mg/L)
Horizontal and Vertical Wetland Treatment Trains
St. Louis Tunnel Discharge Constructed Wetland Demonstration Treatability Study
Rico-Argentine Mine Site – Rico Tunnels, Operable Unit OU01

Phase	Week	Week of	FLOW H[1] (gpm)	FLOW V[1,2] (gpm)	FDB	SMP	OXINF	SB1EFF	SFWEFF	HSSFWMP11[9]	AC1EFF	RDEFF	SB2EFF	BTEFF	AC2EFF
TR02	W51	28-Mar-16	23.5	29.5	NS	NS	NA	NS	NS	NS	NS	NS	NS	NS	NS
TR02	W52	04-Apr-16	22.0	28.6	NS[4]	86	NA	11	10	<5	<5	<5	9	<5	6
TR02	W53	11-Apr-16	20.9	27.5	NS	NS	NA	NS	NS	NS	NS	NS	NS	NS	NS
TR02	W54	18-Apr-16	20.6	27.3	NS	NS	NA	NS	NS	NS	NS	NS	NS	NS	NS
TR02	W55	25-Apr-16	19.4	26.3	NS	NS	NA	NS	NS	NS	NS	NS	NS	NS	NS
TR02	W56	02-May-16	21.6	27.4	NS[4]	24	NA	7	<5	<5	<5	12	13	<5	<5
TR02	W57	09-May-16	24.3	29.1	NS	NS	NA	NS	NS	NS	NS	NS	NS	NS	NS
TR02	W58	16-May-16	21.6	28.4	NS	NS	NA	NS	NS	NS	NS	NS	NS	NS	NS
TR02	W59	23-May-16	25.0	29.3	NS	NS	NA	NS	NS	NS	NS	NS	NS	NS	NS
TR02	W60	30-May-16	23.7	30.3	NS	NS	NA	NS	NS	NS	NS	NS	NS	NS	NS
TR02	W61	06-Jun-16	22.0	28.8	NS[4]	25	NA	27	11	<5	7	<5	12	6	<5
TR02	W62	13-Jun-16	16.7	27.2	NS	NS	NA	NS	NS	NS	NS	NS	NS	NS	NS
TR02	W63	20-Jun-16	17.7	27.5	NS	NS	NA	NS	NS	NS	NS	NS	NS	NS	NS
TR02	W64	27-Jun-16	22.5	18.8	NS	NS	NA	NS	NS	NS	NS	NS	NS	NS	NS
TR02	W65	04-Jul-16	22.9	14.7	NS[4]	21	NA	11	8	<5	7	14 J	9	<5	<5
TR02	W66	11-Jul-16	23.0	15.0	NS	NS	NA	NS	NS	NS	NS	NS	NS	NS	NS
TR02	W67	18-Jul-16	22.5	14.1	NS	NS	NA	NS	NS	NS	NS	NS	NS	NS	NS
TR02	W68	25-Jul-16	10.5	9.4	NS	NS	NA	NS	NS	NS	NS	NS	NS	NS	NS
TR02	W69	01-Aug-16	8.5	7.8	NS	NS	NA	NS	NS	NS	NS	NS	NS	NS	NS
TR02	W70	08-Aug-16	7.2	10.0	NS[4]	123	NA	<5	<5	<5	<5	<5	<5	<5	<5
TR02	W71	15-Aug-16	14.2	15.4	NS	NS	NA	NS	NS	NS	NS	NS	NS	NS	NS
TR02	W72	22-Aug-16	12.4	13.9	NS	NS	NA	NS	NS	NS	NS	NS	NS	NS	NS
TR02	W73	29-Aug-16	28.5	27.2	NS	NS	NA	NS	NS	NS	NS	NS	NS	NS	NS
TR02	W74	05-Sep-16	22.9	26.2	NS	NS	NA	NS	NS	NS	NS	NS	NS	NS	NS
TR02	W75	12-Sep-16	31.1	31.6	NS[4]	23	NA	8	10	<5	8	<5	11	<5	<5
TR02	W76	19-Sep-16	29.8	31.3	NS	NS	NA	NS	NS	NS	NS	NS	NS	NS	NS
TR02	W77	26-Sep-16	20.6	18.3	NS	NS	NA	NS	NS	NS	NS	NS	NS	NS	NS
TR02	W78	03-Oct-16	24.2	26.8	NS[4]	33	NA	<5	<5	<5	<5	<5	6	<5	<5
TR02	W79	10-Oct-16	7.8	10.2	NS	NS	NA	NS	NS	NS	NS	NS	NS	NS	NS
TR02	W80	17-Oct-16	24.0	20.0	NS	NS	NA	NS	NS	NS	NS	NS	NS	NS	NS
TR02	W81	24-Oct-16	10.5	9.3	NS	NS	NA	NS	NS	NS	NS	NS	NS	NS	NS
TR02	W82	31-Oct-16	22.6	22.9	NS	NS	NA	NS	NS	NS	NS	NS	NS	NS	NS
TR02	W83	07-Nov-16	28.1	31.9	NS[4]	23[5]	NA	42	24	19	<5	<5	24	7	9
TR02	W84	14-Nov-16	21.8	31.7	NS	NS	NA	NS	NS	NS	NS	NS	NS	NS	NS
TR02	W85	21-Nov-16	29.7	31.1	NS	NS	NA	NS	NS	NS	NS	NS	NS	NS	NS
TR02	W86	28-Nov-16	29.7	30.1	NS	NS	NA	NS	NS	NS	NS	NS	NS	NS	NS
TR02	W87	05-Dec-16	30.2	29.8	NS[4]	NS[6]	17	<5	11	<5	<5	<5	6	<5	<5
TR02	W88	12-Dec-16	31.1	30.5	NS	NS	NS	NS	NS	NS	NS	NS	NS	NS	NS
TR02	W89	19-Dec-16	31.2	30.1	NS	NS	NS	NS	NS	NS	NS	NS	NS	NS	NS
TR02	W90	26-Dec-16	30.6	28.7	NS	NS	NS	NS	NS	NS	NS	NS	NS	NS	NS
TR02	W91	02-Jan-17	29.7	27.4	NS	NS	NS	NS	NS	NS	NS	NS	NS	NS	NS
TR02	W92	09-Jan-17	29.1	28.6	NS	NS	NS	NS	NS	NS	NS	NS	NS	NS	NS
TR02	W93	16-Jan-17	29.7	29.2	NS[4]	NS[6]	25	36	15	<5	7	<5	<5	<5	<5
TR02	W94	23-Jan-17	29.0	29.2	NS	NS	NS	NS	NS	NS	NS	NS	NS	NS	NS
TR02	W95	30-Jan-17	28.3	28.8	NS	NS	NS	NS	NS	NS	NS	NS	NS	NS	NS
TR02	W96	06-Feb-17	27.6	27.9	NS[4]	NS[6]	21 J	11	6	<5	<5	<5	<5	<5	<5
TR02	W97	13-Feb-17	26.8	27.5	NS	NS	NS	NS	NS	NS	NS	NS	NS	NS	NS
TR02	W98	20-Feb-17	22.8	29.4	NS	NS	NS	NS	NS	NS	NS	NS	NS	NS	NS
TR02	W99	27-Feb-17	12.1	32.9	NS	NS	NS	NS	NS	NS	NS	NS	NS	NS	NS
TR02	W100	06-Mar-17	29.0	30.8	NS[4]	NS[6]	6	5	<5	<5	<5	<5	<5	<5	<5
TR02	W101	13-Mar-17	29.0	30.5	NS	NS	NS	NS	NS	NS	NS	NS	NS	NS	NS
TR02	W102	20-Mar-17	29.3	30.7	NS	NS	NS	NS	NS	NS	NS	NS	NS	NS	NS
TR02	W103	27-Mar-17	30.7	30.1	NS	NS	NS	NS	NS	NS	NS	NS	NS	NS	NS
TR02	W104	03-Apr-17	30.3	29.6	NS[4]	NS[6]	16.2	10.0	8.4 J	<5	<5	<5	9.4	<5	6.0
TR02	W105	10-Apr-17	29.6	29.0	NS	NS	NS	NS	NS	NS	NS	NS	NS	NS	NS
TR02	W106	17-Apr-17	30.3	30.6	NS	NS	NS	NS	NS	NS	NS	NS	NS	NS	NS
TR02	W107	24-Apr-17	30.9	31.1	NS	NS	NS	NS	NS	NS	NS	NS	NS	NS	NS
TR02	W108	01-May-17	30.6	26.3	NS[4]	NS[6]	15.2	12.4	7.8	<5	7.6	<5	9.2	<5	39.6
TR02	W109	08-May-17	30.6	13.6	NS	NS	NS	NS	NS	NS	NS	NS	NS	NS	NS
TR02	W110	15-May-17	29.9	15.4	NS[4]	NS[6]	24.9	10.8	9.5	NS	5.0	<5	6.5	<5	<5
TR02	W111	22-May-17	22.7	12.0	NS	NS	NS	NS	NS	NS	NS	NS	NS	NS	NS
TR02	W112	29-May-17	27.0	14.0	NS	NS	NS	NS	NS	NS	NS	NS	NS	NS	NS
TR02	W113	05-Jun-17	30.1	15.4	NS[4]	NS[6]	49.4	20.8	16.4	<5	6.6	<5	9.0	<5	<5
TR02	W114	12-Jun-17	29.9	15.7	NS	NS	NS	NS	NS	NS	NS	NS	NS	NS	NS
TR02	W115	19-Jun-17	29.7	15.0	NS	NS	NS	NS	NS	NS	NS	NS	NS	NS	NS
TR02	W116	26-Jun-17	29.2	15.5	NS[4]	NS[6]	66.4	27.6	19.2	NS	5.2	<5	9.2	<5	<5
TR02	W117	03-Jul-17	30.0	14.7	NS	NS	NS	NS	NS	NS	NS	NS	NS	NS	NS
TR02	W118	10-Jul-17	28.8	14.5	NS[4]	NS[6]	70.0	14.4	11.7	<5	<5	<5	6.8	<5	<5
TR02	W119	17-Jul-17	30.0	16.3	NS	NS	NS	NS	NS	NS	NS	NS	NS	NS	NS
TR02	W120	24-Jul-17	29.9	15.0	NS	NS	NS	NS	NS	NS	NS	NS	NS	NS	NS
TR02	W121	31-Jul-17	29.8	16.9	NS[4]	NS[6]	50.5	11.0	9.7	<5	<5	<5	<5	<5	<5
TR02	W122	07-Aug-17	27.8	15.2	NS	NS	NS	NS	NS	NS	NS	NS	NS	NS	NS
TR02	W123	14-Aug-17	15.7	9.4	NS	NS	NS	NS	NS	NS	NS	NS	NS	NS	NS
TR02	W124	21-Aug-17	20.8	10.8	NS	NS	NS	NS	NS	NS	NS	NS	NS	NS	NS
TR02	W125	28-Aug-17	30.4	17.7	NS	NS	NS	NS	NS	NS	NS	NS	NS	NS	NS
TR02	W126	04-Sep-17	28.6	15.1	NS	NS	NS	NS	NS	NS	NS	NS	NS	NS	NS
TR02	W127	11-Sep-17	29.0	12.7	NS	NS	NS	NS	NS	NS	NS	NS	NS	NS	NS
TR02	W128	18-Sep-17	22.3	13.9	NS	NS	NS	NS	NS	NS	NS	NS	NS	NS	NS
TR02	W129	25-Sep-17	5.3	5.5	NS	NS	NS	NS	NS	NS	NS	NS	NS	NS	NS
TR02	W130	02-Oct-17	10.3	10.8	NS	NS	NS	NS	NS	NS	NS	NS	NS	NS	NS
TR02	W131	09-Oct-17	21.2	22.5	NS	NS	NS	NS	NS	NS	NS	NS	NS	NS	NS

Table 6. Total Suspended Solids (mg/L)
Horizontal and Vertical Wetland Treatment Trains
St. Louis Tunnel Discharge Constructed Wetland Demonstration Treatability Study
Rico-Argentine Mine Site – Rico Tunnels, Operable Unit OU01

Phase	Week	Week of	FLOW H[1] (gpm)	FLOW V[1,2] (gpm)	FDB	SMP	OXINF	SB1EFF	SFWEFF	HSSFWMP11[9]	AC1EFF	RDEFF	SB2EFF	BTEFF	AC2EFF
TR02	W132	16-Oct-17	30.2	30.0	NS[4]	NS[6]	21.4 J	<5	5.2	<5	<5	<5	8.4	<5	<5
TR02	W133	23-Oct-17	30.8	30.0	NS	NS	NS	NS	NS	NS	NS	NS	NS	NS	NS
TR02	W134	30-Oct-17	30.9	30.4	NS	NS	NS	NS	NS	NS	NS	NS	NS	NS	NS
TR02	W135	06-Nov-17	30.2	30.9	NS[4]	NS[6]	25.2	10.5	9.8	<5	<5	<5	5.8	<5	<5
TR02	W136	13-Nov-17	30.3	29.8	NS	NS	NS	NS	NS	NS	NS	NS	NS	NS	NS
TR02	W137	20-Nov-17	30.8	30.5	NS	NS	NS	NS	NS	NS	NS	NS	NS	NS	NS
TR02	W138	27-Nov-17	28.5	27.5	NS	NS	NS	NS	NS	NS	NS	NS	NS	NS	NS
TR02	W139	04-Dec-17	30.5	30.3	NS[4]	NS[6]	19	9.6	8.2	NS[7]	NS[7]	NS[7]	6.8	NS[7]	NS[7]
TR02	W140	11-Dec-17	30.5	29.5	NS	NS	NS	NS	NS	NS	NS	NS	NS	NS	NS
TR02	W141	18-Dec-17	31.6	28.4	NS	NS	NS	NS	NS	NS	NS	NS	NS	NS	NS
TR02	W142	25-Dec-17	30.3	27.6	NS	NS	NS	NS	NS	NS	NS	NS	NS	NS	NS
TR02	W143	01-Jan-18	29.8	26.3	NS	NS	NS	NS	NS	NS	NS	NS	NS	NS	NS
TR02	W144	08-Jan-18	29.6	25.3	NS[4]	NS[6]	19.4	NS	NS	NS	NS	NS[7]	6.9	NS[7]	NS[7]
TR02	W145	15-Jan-18	28.8[8]	24.7[8]	NS	NS	NS	NS	NS	NS	NS	NS	NS	NS	NS
TR02	W146	22-Jan-18	29.3	23.9	NS	NS	NS	9.4	7.2	NS[7]	NS[7]	NS	NS	NS	NS
TR02	W147	29-Jan-18	29.9	29.1	NS	NS	NS	NS	NS	NS	NS	NS	NS	NS	NS
TR02	W148	05-Feb-18	30.8	29.5	NS	NS	NS	NS	NS	NS	NS	NS	NS	NS	NS
TR02	W149	12-Feb-18	30.6	28.6	NS	NS	NS	NS	NS	NS	NS	NS	NS	NS	NS
TR02	W150	19-Feb-18	30.7	27.8	NS	NS	NS	NS	NS	NS	NS	NS	NS	NS	NS
TR02	W151	26-Feb-18	29.7	26.6	NS	NS	NS	NS	NS	NS	NS	NS	NS	NS	NS
TR02	W152	05-Mar-18	28.9	27.7	NS[4]	NS[6]	20.0	13.6	6.6	NS[7]	NS[7]	NS[7]	5.6	NS[7]	NS[7]
TR02	W153	12-Mar-18	28.0	30.8	NS	NS	NS	NS	NS	NS	NS	NS	NS	NS	NS
TR02	W154	19-Mar-18	27.6	30.4	NS	NS	NS	NS	NS	NS	NS	NS	NS	NS	NS
TR02	W155	26-Mar-18	26.8	29.1	NS	NS	NS	NS	NS	NS	NS	NS	NS	NS	NS
TR02	W156	02-Apr-18	29.0	30.0	NS	NS	NS	NS	NS	NS	NS	NS	NS	NS	NS
TR02	W157	09-Apr-18	28.5	29.1	NS	NS	NS	NS	NS	NS	NS	NS	NS	NS	NS
TR02	W158	16-Apr-18	26.4	27.7	NS	NS	NS	NS	NS	NS	NS	NS	NS	NS	NS
TR02	W159	23-Apr-18	24.9	26.2	NS	NS	NS	NS	NS	NS	NS	NS	NS	NS	NS
TR02	W160	30-Apr-18	23.5	22.2	NS	NS	NS	NS	NS	NS	NS	NS	NS	NS	NS
TR02	W161	07-May-18	24.2	26.2	NS	NS	NS	NS	NS	NS	NS	NS	NS	NS	NS
TR02	W162	14-May-18	23.9	23.6	NS	NS	NS	NS	NS	NS	NS	NS	NS	NS	NS
TR02	W163	21-May-18	23.6	23.4	NS[4]	NS[6]	25.2	7.8	5.4	NS[7]	NS[7]	NS[7]	<5	NS[7]	NS[7]
TR02	W164	28-May-18	23.0	23.2	NS	NS	NS	NS	NS	NS	NS	NS	NS	NS	NS
TR02	W165	04-Jun-18	23.1	23.5	NS	NS	NS	NS	NS	NS	NS	NS	NS	NS	NS
TR02	W166	11-Jun-18	22.2	29.2	NS	NS	NS	NS	NS	NS	NS	NS	NS	NS	NS
TR02	W167	18-Jun-18	19.8	24.4	NS	NS	NS	NS	NS	NS	NS	NS	NS	NS	NS
TR02	W168	25-Jun-18	20.8	23.9	NS	NS	NS	NS	NS	NS	NS	NS	NS	NS	NS
TR02	W169	02-Jul-18	21.2	23.5	NS	NS	NS	NS	NS	NS	NS	NS	NS	NS	NS
TR02	W170	09-Jul-18	20.7	23.1	NS	NS	NS	NS	NS	NS	NS	NS	NS	NS	NS
TR02	W171	16-Jul-18	19.2	24.6	NS[4]	NS[6]	25.7	6.6	<5	NS[7]	NS[7]	NS[7]	5.8	NS[7]	NS[7]
TR02	W172	23-Jul-18	18.6	24.6	NS	NS	NS	NS	NS	NS	NS	NS	NS	NS	NS
TR02	W173	30-Jul-18	19.0	24.4	NS	NS	NS	NS	NS	NS	NS	NS	NS	NS	NS
TR02	W174	06-Aug-18	18.5	23.8	NS	NS	NS	NS	NS	NS	NS	NS	NS	NS	NS
TR02	W175	13-Aug-18	16.7	21.1	NS	NS	NS	NS	NS	NS	NS	NS	NS	NS	NS
TR02	W176	20-Aug-18	17.4	23.1	NS	NS	NS	NS	NS	NS	NS	NS	NS	NS	NS
TR02	W177	27-Aug-18	17.7	22.9	NS	NS	NS	NS	NS	NS	NS	NS	NS	NS	NS
TR02	W178	03-Sep-18	16.6	22.9	NS	NS	NS	NS	NS	NS	NS	NS	NS	NS	NS
TR02	W179	10-Sep-18	16.1	22.7	NS[4]	NS[6]	27.4	NS	NS	NS[7]	NS[7]	NS[7]	5.2	NS[7]	NS[7]
TR02	W180	17-Sep-18	15.9	22.2	NS[4]	NS[6]	NS	5.4	6.6	NS[7]	NS[7]	NS[7]	NS	NS[7]	NS[7]
TR02	W181	24-Sep-18	15.6	21.6	NS	NS	NS	NS	NS	NS	NS	NS	NS	NS	NS
TR02	W182	01-Oct-18	18.4	21.3	NS	NS	NS	NS	NS	NS	NS	NS	NS	NS	NS
TR02	W183	08-Oct-18	11.7	11.5	NS	NS	NS	NS	NS	NS	NS	NS	NS	NS	NS
TR02	W184	15-Oct-18	14.3	14.8	NS	NS	NS	NS	NS	NS	NS	NS	NS	NS	NS
TR02	W185	22-Oct-18	13.9	16.3	NS	NS	NS	NS	NS	NS	NS	NS	NS	NS	NS
TR02	W186	29-Oct-18	17.9	29.6	NS	NS	NS	NS	NS	NS	NS	NS	NS	NS	NS
TR02	W187	05-Nov-18	18.1	29.4	NS	NS	NS	NS	NS	NS	NS	NS	NS	NS	NS
TR02	W188	12-Nov-18	17.8	28.7	NS[4]	NS[6]	11	5.8	<5	NS[7]	NS[7]	NS[7]	7.7	NS[7]	NS[7]
TR02	W189	19-Nov-18	17.6	27.7	NS	NS	NS	NS	NS	NS	NS	NS	NS	NS	NS
TR02	W190	26-Nov-18	17.8	23.9	NS	NS	NS	NS	NS	NS	NS	NS	NS	NS	NS
TR02	W191	03-Dec-18	17.7	20.1	NS	NS	NS	NS	NS	NS	NS	NS	NS	NS	NS
TR02	W192	10-Dec-18	17.5	19.9	NS	NS	NS	NS	NS	NS	NS	NS	NS	NS	NS
TR02	W193	17-Dec-18	17.2	19.6	NS	NS	NS	NS	NS	NS	NS	NS	NS	NS	NS
TR02	W194	24-Dec-18	17.0	19.2	NS	NS	NS	NS	NS	NS	NS	NS	NS	NS	NS
TR02	W195	31-Dec-18	16.9	18.9	NS	NS	NS	NS	NS	NS	NS	NS	NS	NS	NS
TR02	W196	07-Jan-19	16.8	18.7	NS	NS	NS	NS	NS	NS	NS	NS	NS	NS	NS
TR02	W197	14-Jan-19	16.8	19.2	NS[4]	NS[6]	11	6.6	NS	NS[7]	NS[7]	NS[7]	5.8	NS[7]	NS[7]
TR02	W198	21-Jan-19	16.6	20.0	NS	NS	NS	NS	NS	NS	NS	NS	NS	NS	NS
TR02	W199	28-Jan-19	16.1	19.9	NS	NS	NS	NS	<5	NS	NS	NS	NS	NS	NS
TR02	W200	04-Feb-19	13.5	19.7	NS	NS	NS	NS	NS	NS	NS	NS	NS	NS	NS
TR02	W201	11-Feb-19	12.7	19.8	NS	NS	NS	NS	NS	NS	NS	NS	NS	NS	NS
TR02	W202	18-Feb-19	16.2	19.5	NS	NS	NS	NS	NS	NS	NS	NS	NS	NS	NS
TR02	W203	25-Feb-19	17.0	19.0	NS	NS	NS	NS	NS	NS	NS	NS	NS	NS	NS
TR02	W204	04-Mar-19	15.9	18.5	NS	NS	NS	NS	NS	NS	NS	NS	NS	NS	NS
TR02	W205	11-Mar-19	15.5	18.5	NS	NS	NS	NS	NS	NS	NS	NS	NS	NS	NS
TR02	W206	18-Mar-19	15.5	18.6	NS[4]	NS[6]	22	NS	NS	NS	NS	NS	NS	NS	NS
TR02	W207	25-Mar-19	15.5	18.5	NS	NS	NS	10	<5	NS[7]	NS[7]	NS[7]	<5	NS[7]	NS[7]
TR02	W208	01-Apr-19	15.3	18.4	NS	NS	NS	NS	NS	NS	NS	NS	NS	NS	NS
TR02	W209	08-Apr-19	16.6	18.0	NS	NS	NS	NS	NS	NS	NS	NS	NS	NS	NS
TR02	W210	15-Apr-19	16.4	17.9	NS	NS	NS	NS	NS	NS	NS	NS	NS	NS	NS
TR02	W211	22-Apr-19	16.3	17.7	NS	NS	NS	NS	NS	NS	NS	NS	NS	NS	NS
TR02	W212	29-Apr-19	15.4	23.4	NS	NS	NS	NS	NS	NS	NS	NS	NS	NS	NS

Table 6. Total Suspended Solids (mg/L)
Horizontal and Vertical Wetland Treatment Trains
St. Louis Tunnel Discharge Constructed Wetland Demonstration Treatability Study
Rico-Argentine Mine Site – Rico Tunnels, Operable Unit OU01

Phase	Week	Week of	FLOW H[1] (gpm)	FLOW V[1,2] (gpm)	FDB	SMP	OXINF	SB1EFF	SFWEFF	HSSFWMP11[9]	AC1EFF	RDEFF	SB2EFF	BTEFF	AC2EFF
TR02	W213	06-May-19	15.8	26.5	NS	NS	NS	NS	NS	NS	NS	NS	NS	NS	NS
TR02	W214	13-May-19	8.8	20.4	NS	NS	NS	NS	NS	NS	NS	NS	NS	NS	NS
TR02	W215	20-May-19	13.2	28.6	NS	NS	NS	NS	NS	NS	NS	NS	NS	NS	NS
TR02	W216	27-May-19	15.1	29.9	NS[4]	NS[6]	36.5	7.2	5.7	NS[7]	NS[7]	NS[7]	9.9	NS[7]	NS[7]
TR02	W217	03-Jun-19	16.8	29.7	NS[4]	NS[6]	NS	NS	NS	NS[7]	NS[7]	NS[7]	NS	NS[7]	NS[7]
TR02	W218	10-Jun-19	16.8	29.8	NS[4]	NS[6]	38	NS	NS	NS[7]	NS[7]	NS[7]	NS	NS[7]	NS[7]
TR02	W219	17-Jun-19	11.3	22.7	NS	NS	NS	NS	NS	NS	NS	NS	NS	NS	NS
TR02	W220	24-Jun-19	15.3	29.8	NS	NS	NS	NS	NS	NS[7]	NS[7]	NS[7]	NS	NS	NS
TR02	W221	01-Jul-19	16.9	30.6	NS	NS	NS	NS	NS	NS	NS	NS	NS	NS	NS
TR02	W222	08-Jul-19	16.5	30.7	NS	NS	NS	NS	NS	NS	NS	NS	NS	NS	NS
TR02	W223	15-Jul-19	15.7	30.3	NS[4]	NS[6]	75.5 J	13	5.1	NS[7]	NS[7]	NS[7]	14	NS[7]	NS[7]
TR02	W224	22-Jul-19	15.0	29.4	NS	NS	NS	NS	NS	NS	NS	NS	NS	NS	NS
TR02	W225	29-Jul-19	14.9	26.9	NS	NS	NS	NS	NS	NS	NS	NS	NS	NS	NS
TR02	W226	05-Aug-19	12.9	28.4	NS	NS	NS	NS	NS	NS	NS	NS	NS	NS	NS
TR02	W227	12-Aug-19	14.9	29.4	NS	NS	NS	NS	NS	NS	NS	NS	NS	NS	NS
TR02	W228	19-Aug-19	13.2	27.7	NS	NS	NS	NS	NS	NS	NS	NS	NS	NS	NS
TR02	W229	26-Aug-19	13.8	28.1	NS	NS	NS	NS	NS	NS	NS	NS	NS	NS	NS
TR02	W230	02-Sep-19	13.5	26.1	NS	NS	NS	NS	NS	NS	NS	NS	NS	NS	NS
TR02	W231	09-Sep-19	13.1	27.9	NS	NS	NS	NS	NS	NS	NS	NS	NS	NS	NS
TR02	W232	16-Sep-19	12.6	27.7	NS[4]	NS[6]	37.8	7.3	8.7	NS[7]	NS[7]	NS[7]	8	NS[7]	NS[7]
TR02	W233	23-Sep-19	12.0	26.3	NS	NS	NS	NS	NS	NS	NS	NS	NS	NS	NS
TR02	W234	30-Sep-19	9.6	25.7	NS	NS	NS	NS	NS	NS	NS	NS	NS	NS	NS
TR02	W235	07-Oct-19	11.2	25.0	NS	NS	NS	NS	NS	NS	NS	NS	NS	NS	NS
TR02	W236	14-Oct-19	7.6	15.5	NS	NS	NS	NS	NS	NS	NS	NS	NS	NS	NS
TR02	W237	21-Oct-19	15.3	29.7	NS	NS	NS	NS	NS	NS	NS	NS	NS	NS	NS
TR02	W238	28-Oct-19	15.3	28.3	NS	NS	NS	NS	NS	NS	NS	NS	NS	NS	NS
TR02	W239	04-Nov-19	14.4	26.6	NS	NS	NS	NS	NS	NS	NS	NS	NS	NS	NS
TR02	W240	11-Nov-19	14.0	25.2	NS[4]	NS[6]	33.2	NS	NS	NS	NS	NS[7]	NS	NS	NS[7]
TR02	W241	18-Nov-19	13.8	26.3	NS	NS	NS	7.6	<5	NS[7]	NS[7]	NS	8.3	NS[7]	NS
TR02	W242	25-Nov-19	11.0	29.6	NS	NS	NS	NS	NS	NS	NS	NS	NS	NS	NS
TR02	W243	02-Dec-19	14.6	36.8	NS	NS	NS	NS	NS	NS	NS	NS	NS	NS	NS
TR02	W244	09-Dec-19	14.8	25.1	NS	NS	NS	NS	NS	NS	NS	NS	NS	NS	NS
TR02	W245	16-Dec-19	14.4	23.5	NS	NS	NS	NS	NS	NS	NS	NS	NS	NS	NS
TR02	W246	23-Dec-19	15.0	23.9	NS	NS	NS	NS	NS	NS	NS	NS	NS	NS	NS
TR02	W247	30-Dec-19	14.5	23.0	NS	NS	NS	NS	NS	NS	NS	NS	NS	NS	NS
TR02	W248	06-Jan-20	14.2	24.7	NS[4]	NS[6]	27.4	5.9	<5	NS[7]	NS[7]	NS[7]	7.6	NS[7]	NS[7]
TR02	W249	13-Jan-20	14.4	26.0	NS	NS	NS	NS	NS	NS	NS	NS	NS	NS	NS
TR02	W250	20-Jan-20	14.9	25.2	NS	NS	NS	NS	NS	NS	NS	NS	NS	NS	NS
TR02	W251	27-Jan-20	14.6	24.6	NS	NS	NS	NS	NS	NS	NS	NS	NS	NS	NS
TR02	W252	03-Feb-20	16.1	24.6	NS	NS	NS	NS	NS	NS	NS	NS	NS	NS	NS
TR02	W253	10-Feb-20	16.3	24.1	NS	NS	NS	NS	NS	NS	NS	NS	NS	NS	NS
TR02	W254	17-Feb-20	15.1	26.9	NS	NS	NS	NS	NS	NS	NS	NS	NS	NS	NS
TR02	W255	24-Feb-20	14.6	28.1	NS	NS	NS	NS	NS	NS	NS	NS	NS	NS	NS
TR02	W256	02-Mar-20	14.5	27.3	NS[4]	NS[6]	29.6	5.9	<5	NS[7]	NS[7]	NS[7]	5.9	NS[7]	NS[7]
TR02	W257	09-Mar-20	14.3	26.5	NS	NS	NS	NS	NS	NS	NS	NS	NS	NS	NS
TR02	W258	16-Mar-20	14.0	25.8	NS	NS	NS	NS	NS	NS	NS	NS	NS	NS	NS
TR02	W259	23-Mar-20	13.8	25.2	NS	NS	NS	NS	NS	NS	NS	NS	NS	NS	NS
TR02	W260	30-Mar-20	13.7	25.3	NS	NS	NS	NS	NS	NS	NS	NS	NS	NS	NS
TR02	W261	06-Apr-20	13.4	25.4	NS	NS	NS	NS	NS	NS	NS	NS	NS	NS	NS
TR02	W262	13-Apr-20	13.1	24.8	NS	NS	NS	NS	NS	NS	NS	NS	NS	NS	NS
TR02	W263	20-Apr-20	13.0	24.2	NS	NS	NS	NS	NS	NS	NS	NS	NS	NS	NS
TR02	W264	27-Apr-20	13.3	24.3	NS	NS	NS	NS	NS	NS	NS	NS	NS	NS	NS
TR02	W265	04-May-20	12.5	28.0	NS[4]	NS[6]	NS	8.0	NS	NS	NS	NS	<5	NS	NS
TR02	W266	11-May-20	13.9	25.3	NS[4]	NS[6]	NS	9.0	<5	NS[7]	NS[7]	NS[7]	7.6	NS[7]	NS[7]
TR02	W267	18-May-20	14.0	25.5	NS[4]	NS[6]	53.0	6.3	NS	NS	NS	NS	<5	NS	NS
TR02	W268	25-May-20	13.9	23.6	NS	NS	NS	NS	NS	NS	NS	NS	NS	NS	NS
TR02	W269	01-Jun-20	13.4	21.2	NS	NS	NS	NS	NS	NS	NS	NS	NS	NS	NS
TR02	W270	08-Jun-20	12.2	20.8	NS	NS	NS	NS	NS	NS	NS	NS	NS	NS	NS
TR02	W271	15-Jun-20	12.2	20.9	NS	NS	NS	NS	NS	NS	NS	NS	NS	NS	NS
TR02	W272	22-Jun-20	14.0	21.0	NS	NS	NS	NS	NS	NS	NS	NS	NS	NS	NS
TR02	W273	29-Jun-20	13.7	45.3	NS	NS	NS	NS	NS	NS	NS	NS	NS	NS	NS
TR02	W274	06-Jul-20	13.5	25.1	NS[4]	NS[6]	32	7.5	1.2	NS[7]	NS[7]	NS[7]	<5	NS[7]	NS[7]
TR02	W275	13-Jul-20	14.8	24.7	NS	NS	NS	NS	NS	NS	NS	NS	NS	NS	NS
TR02	W276	20-Jul-20	26.0	24.4	NS	NS	NS	NS	NS	NS	NS	NS	NS	NS	NS
TR02	W277	27-Jul-20	28.1	24.7	NS	NS	NS	NS	NS	NS	NS	NS	NS	NS	NS
TR02	W278	03-Aug-20	27.5	24.6	NS[4]	NS[6]	27.2	NS	NS	NS[7]	NS[7]	NS[7]	<5 J	NS[7]	NS[7]
TR02	W279	10-Aug-20	27.5	24.7	NS	NS	NS	NS	NS	NS	NS	NS	NS	NS	NS
TR02	W280	17-Aug-20	27.4	24.5	NS	NS	NS	NS	NS	NS	NS	NS	NS	NS	NS
TR02	W281	24-Aug-20	27.1	24.4	NS	NS	NS	NS	NS	NS	NS	NS	NS	NS	NS
TR02	W282	31-Aug-20	26.7	24.4	NS	NS	NS	NS	NS	NS	NS	NS	NS	NS	NS
TR02	W283	07-Sep-20	26.6	24.1	NS	NS	NS	NS	NS	NS	NS	NS	NS	NS	NS
TR02	W284	14-Sep-20	26.4	24.0	NS[4]	NS[6]	26.5	8.4	5.4	NS[7]	NS[7]	NS[7]	<5 J	NS[7]	NS[7]
TR02	W285	21-Sep-20	26.0	23.6	NS	NS	NS	NS	NS	NS	NS	NS	NS	NS	NS
TR02	W286	28-Sep-20	25.0	23.3	NS	NS	NS	NS	NS	NS	NS	NS	NS	NS	NS
TR02	W287	05-Oct-20	24.8	23.1	NS	NS	NS	NS	NS	NS	NS	NS	NS	NS	NS
TR02	W288	12-Oct-20	24.6	23.0	NS	NS	NS	NS	NS	NS	NS	NS	NS	NS	NS
TR02	W289	19-Oct-20	24.0	22.7	NS	NS	NS	NS	NS	NS	NS	NS	NS	NS	NS
TR02	W290	26-Oct-20	24.0	22.4	NS	NS	NS	NS	NS	NS	NS	NS	NS	NS	NS
TR02	W291	02-Nov-20	24.9	16.5	NS	NS	NS	NS	NS	NS	NS	NS	NS	NS	NS
TR02	W292	09-Nov-20	24.0	24.1	NS[4]	NS[6]	27.1	6.9	<5 J	NS	NS	NS[7]	5.7	NS	NS[7]
TR02	W293	16-Nov-20	21.3	24.6	NS[4]	NS[6]	NS	NS	NS	NS[7]	NS[7]	NS	NS	NS[7]	NS

Table 6. Total Suspended Solids (mg/L)
Horizontal and Vertical Wetland Treatment Trains
St. Louis Tunnel Discharge Constructed Wetland Demonstration Treatability Study
Rico-Argentine Mine Site – Rico Tunnels, Operable Unit OU01

Phase	Week	Week of	FLOW H[1] (gpm)	FLOW V[1,2] (gpm)	FDB	SMP	OXINF	SB1EFF	SFWEFF	HSSFWMP11[9]	AC1EFF	RDEFF	SB2EFF	BTEFF	AC2EFF
TR02	W294	23-Nov-20	21.2	24.6	NS	NS	NS	NS	NS	NS	NS	NS	NS	NS	NS
TR02	W295	30-Nov-20	21.0	6.9	NS	NS	NS	NS	NS	NS	NS	NS	NS	NS	NS
TR02	W296	07-Dec-20	20.8	17.9	NS	NS	NS	NS	NS	NS	NS	NS	NS	NS	NS
TR02	W297	14-Dec-20	20.6	24.5	NS	NS	NS	NS	NS	NS	NS	NS	NS	NS	NS
TR02	W298	21-Dec-20	20.2	20.6	NS	NS	NS	NS	NS	NS	NS	NS	NS	NS	NS
TR02	W299	28-Dec-20	20.0	20.6	NS	NS	NS	NS	NS	NS	NS	NS	NS	NS	NS
TR02	W300	04-Jan-21	19.8	20.6	NS	NS	NS	NS	NS	NS	NS	NS	NS	NS	NS
TR02	W301	11-Jan-21	19.7	20.4	NS[4]	NS[6]	22.4	6.8	<5 J	NS[7]	NS[7]	NS[7]	7.4	NS[7]	NS[7]
TR02	W302	18-Jan-21	19.6	22.8[10]	NS	NS	NS	NS	NS	NS	NS	NS	NS	NS	NS
TR02	W303	25-Jan-21	19.4	23.5[10]	NS	NS	NS	NS	NS	NS	NS	NS	NS	NS	NS
TR02	W304	01-Feb-21	19.2	27.8[10]	NS	NS	NS	NS	NS	NS	NS	NS	NS	NS	NS
TR02	W305	08-Feb-21	19.0	23.5[10]	NS	NS	NS	NS	NS	NS	NS	NS	NS	NS	NS
TR02	W306	15-Feb-21	18.8	21.1[10]	NS	NS	NS	NS	NS	NS	NS	NS	NS	NS	NS
TR02	W307	22-Feb-21	18.8	16.6[10]	NS	NS	NS	NS	NS	NS	NS	NS	NS	NS	NS
TR02	W308	01-Mar-21	18.7	27.4[10]	NS	NS	NS	NS	NS	NS	NS	NS	NS	NS	NS
TR02	W309	08-Mar-21	18.0	23.4[10]	NS[4]	NS[6]	32.7	5.5	3.2	NS[7]	NS[7]	NS[7]	1.6	NS[7]	NS[7]
TR02	W310	15-Mar-21	17.6	23.7[10]	NS	NS	NS	NS	NS	NS	NS	NS	NS	NS	NS
TR02	W311	22-Mar-21	17.4	22.4[10]	NS	NS	NS	NS	NS	NS	NS	NS	NS	NS	NS
TR02	W312	29-Mar-21	17.3	22.3	NS	NS	NS	NS	NS	NS	NS	NS	NS	NS	NS
TR02	W313	05-Apr-21	17.1	22.5	NS	NS	NS	NS	NS	NS	NS	NS	NS	NS	NS
TR02	W314	12-Apr-21	15.8	23.1	NS	NS	NS	NS	NS	NS	NS	NS	NS	NS	NS
TR02	W315	19-Apr-21	14.7	22.9	NS	NS	NS	NS	NS	NS	NS	NS	NS	NS	NS
TR02	W316	26-Apr-21	15.5	23.1	NS	NS	NS	NS	NS	NS	NS	NS	NS	NS	NS
TR02	W317	03-May-21	15.2	23.8	NS	NS	NS	NS	NS	NS	NS	NS	NS	NS	NS
TR02	W318	10-May-21	15.2	23.7	NS[4]	NS[6]	24.4	<5 J	<5 J	NS[7]	NS[7]	NS[7]	<5 J	NS[7]	NS[7]
TR02	W319	17-May-21	14.9	23.5	NS	NS	NS	NS	NS	NS	NS	NS	NS	NS	NS
TR02	W320	24-May-21	12.4	23.2	NS	NS	NS	NS	NS	NS	NS	NS	NS	NS	NS
TR02	W321	31-May-21	12.1	22.0	NS	NS	NS	NS	NS	NS	NS	NS	NS	NS	NS
TR02	W322	07-Jun-21	11.5	21.6	NS	NS	NS	NS	NS	NS	NS	NS	NS	NS	NS
TR02	W323	14-Jun-21	10.5	15.4	NS	NS	NS	NS	NS	NS	NS	NS	NS	NS	NS
TR02	W324	21-Jun-21	12.8	22.9[10]	NS	NS	NS	NS	NS	NS	NS	NS	NS	NS	NS
TR02	W325	28-Jun-21	22.0	21.5[10]	NS	NS	NS	NS	NS	NS	NS	NS	NS	NS	NS
TR02	W326	05-Jul-21	11.2	20.5[10]	NS	NS	NS	NS	NS	NS	NS	NS	NS	NS	NS
TR02	W327	12-Jul-21	8.6	21.7[10]	NS[4]	NS[6]	31.4	<5 J	<5 J	NS[7]	NS[7]	NS[7]	12.5	NS[7]	NS
TR02	W328	19-Jul-21	8.3	21.2[10]	NS	NS	NS	NS	NS	NS	NS	NS	NS	NS	NS[7]
TR02	W329	26-Jul-21	14.5	17.5[10]	NS	NS	NS	NS	NS	NS	NS	NS	NS	NS	NS
TR02	W330	02-Aug-21	8.2	19.8[10]	NS	NS	NS	NS	NS	NS	NS	NS	NS	NS	NS
TR02	W331	09-Aug-21	6.5	20.8[10]	NS	NS	NS	NS	NS	NS	NS	NS	NS	NS	NS
TR02	W332	16-Aug-21	9.0	20.2[10]	NS	NS	NS	NS	NS	NS	NS	NS	NS	NS	NS
TR02	W333	23-Aug-21	14.5	24.4[10]	NS	NS	NS	NS	NS	NS	NS	NS	NS	NS	NS

NOTES:

Non-detects are reported as less than the laboratory Reporting Limit (RL) and estimated as zero for calculations and graphing (Colorado Department of Public Health and Environment Water Quality Control Commission 5 CCR 1002-34).

AC1EFF = Aeration Channel Effluent/Rock Drain Influent
AC2EFF = Aeration Cascade Effluent
BTEFF = Biotreatment Cell Effluent/Aeration Cascade Influent
C = Colonization
FDB = Flow Diversion Box (Settling Basin No. 1 Influent/Settling Basin No. 2 Influent)
Flow H = Horizontal Treatment Train average flow rate
Flow V = Vertical Treatment Train average flow rate
gpm = gallons per minute
HSSFWMP11 = Horizontal Sub Surface Flow Wetland Effluent/Aeration Channel Influent
J = Estimated result
mg/L = milligram per liter
NA = not available
NS = not sampled
OU = operable unit
OXINF = Maelstrom Oxidizer Influent
R = rejected
RDEFF = Rock Drain Effluent
RL = reporting limit
SB1EFF = Settling Basin No. 1 Effluent/Surface Flow Wetland Influent
SB2EFF = Settling Basin No. 2 Effluent/Biotreatment Cell Influent
SFWEFF = Surface Flow Wetland Effluent/Horizontal Sub Surface Flow Wetland Influent
SMP = Static Mixer Pool
TR** = Test Run
VWTT = Vertical Wetland Treatment Train
W** = Week of Treatability Study Phase

[1] The interpolation method for calculating weekly flow totals for both the horizontal and vertical treatment trains was modified to improve precision.

[2] The Aeration Cascade in the VWTT was bypassed on different occassions between 27 OCT 2014 and 16 NOV 2014. The Aeration Cascade Effluent flow rate was used in the weekly flow calculations in monthly reports for the VWTT prior to DEC 2014. The flow rates for the period 27 OCT 2014 - 16 NOV 2014 (and all other weeks) are now calculated based on the Settling Basin No. 2 influent flow rates to better represent metals mass removal by the VWTT.

[3] Monitoring location AC2EFF was not sampled during W31 of phase TR02 because of Enhance Wetland Demonstration construction activities.

[4] As of 04 JAN 2016, monitoring location FDB will not be sampled since it is no longer representative of the HWTT and VWTT influent due to changes during the construction of the Enhanced Wetland Demonstration.

[5] Sample was collected at the monitoring location OXINF but labeled as SMP.

[6] As of 05 DEC 2016, monitoring location SMP will not be sampled since it is no longer representative of the HWTT and VWTT influent due to the installation of the Maelstrom Oxidizer.

[7] As of 04 DEC 2017, Total Suspended Solids will only be analyzed at the treatment system locations OXINF, SB1EFF, SFWEFF, and SB2EFF.

[8] Interpolated flow data due to flow meter totalizing error.

[9] As of 22 JAN 2018, HSSFWMP11 sampling location replaced with AC1INF sampling location as detailed in *Letter to EPA Requesting Wetlands Sampling Changes* and approved by EPA January 24, 2018.

[10] FM-03 (VWTT influent) flow meter bypassed during solids settling pilot testing. FM-04 flow rates used in place of FM-03 during this time.

Table 6A. Total Suspended Solids (mg/L)

Enhanced Wetland Demonstration

St. Louis Tunnel Discharge Constructed Wetland Demonstration Treatability Study

Rico-Argentine Mine Site – Rico Tunnels, Operable Unit OU01

Phase	Week	Week of	FLOW EWD[1] (gpm)	SMP	OXINF	SB3EFF	MRCEFF	BT2EFF	AC3EFF
EWD-C	W00	23-Nov-15	876.9	22	NA	13	12	12	13
EWD-C	W01	30-Nov-15	706.1	11	NA	8 J	<5	<5	12
EWD-C	W02	07-Dec-15	590.9	NS	NA	NS	NS	NS	NS
EWD-C	W03	14-Dec-15	576.6	34	NA	9	15	<5	<5
EWD-C	W04	21-Dec-15	541.9	NS	NA	NS	NS	NS	NS
EWD-C	W05	28-Dec-15	535.8	NS	NA	NS	NS	NS	NS
EWD-O	W00	04-Jan-16	552.3	20	NA	<5	<5	<5	<5
EWD-O	W01	11-Jan-16	557.3	NS	NA	NS	NS	NS	NS
EWD-O	W02	18-Jan-16	555.4	NS	NA	NS	NS	NS	NS
EWD-O	W03	25-Jan-16	553.5	NS	NA	NS	NS	NS	NS
EWD-O	W04	01-Feb-16	574.3	27	NA	14 J	<5	9	7
EWD-O	W05	08-Feb-16	535.6	NS	NA	NS	NS	NS	NS
EWD-O	W06	15-Feb-16	537.8	NS	NA	NS	NS	NS	NS
EWD-O	W07	22-Feb-16	540.3	NS	NA	NS	NS	NS	NS
EWD-O	W08	29-Feb-16	543.7	NS	NA	NS	NS	NS	NS
EWD-O	W09	07-Mar-16	542.1	14	NA	<5	<5	<5	<5
EWD-O	W10	14-Mar-16	536.8	NS	NA	NS	NS	NS	NS
EWD-O	W11	21-Mar-16	552.0	NS	NA	NS	NS	NS	NS
EWD-O	W12	28-Mar-16	553.4	NS	NA	NS	NS	NS	NS
EWD-O	W13	04-Apr-16	526.7	86	NA	<5	<5	<5	<5
EWD-O	W14	11-Apr-16	542.6	NS	NA	NS	NS	NS	NS
EWD-O	W15	18-Apr-16	476.2	NS	NA	NS	NS	NS	NS
EWD-O	W16	25-Apr-16	453.6	NS	NA	NS	NS	NS	NS
EWD-O	W17	02-May-16	537.7	24	NA	15	11	14	17
EWD-O	W18	09-May-16	557.2	NS	NA	NS	NS	NS	NS
EWD-O	W19	16-May-16	578.8	NS	NA	NS	NS	NS	NS
EWD-O	W20	23-May-16	546.6	14	NA	15	7	15	11
EWD-O	W21	30-May-16	524.5	NS	NA	NS	NS	NS	NS
EWD-O	W22	06-Jun-16	520.2	25	NA	13	<5	13	<5
EWD-O	W23	13-Jun-16	531.3	NS	NA	NS	NS	NS	NS
EWD-O	W24	20-Jun-16	468.5	NS	NA	NS	NS	NS	NS
EWD-O	W25	27-Jun-16	255.3	NS	NA	NS	NS	NS	NS
EWD-O	W26	04-Jul-16	540.3	21	NA	15	12	14	16
EWD-O	W27	11-Jul-16	536.0	NS	NA	NS	NS	NS	NS
EWD-O	W28	18-Jul-16	555.2	NS	NA	NS	NS	NS	NS
EWD-O	W29	25-Jul-16	125.5	NS	NA	NS	NS	NS	NS
EWD-O	W30	01-Aug-16	182.1	NS	NA	NS	NS	NS	NS
EWD-O	W31	08-Aug-16	436.4	123	NA	<5	<5	<5	<5
EWD-O	W32	15-Aug-16	551.3	NS	NA	NS	NS	NS	NS
EWD-O	W33	22-Aug-16	244.2	NS	NA	NS	NS	NS	NS
EWD-O	W34	29-Aug-16	520.8	NS	NA	NS	NS	NS	NS
EWD-O	W35	05-Sep-16	553.5	NS	NA	NS	NS	NS	NS
EWD-O	W36	12-Sep-16	543.0	23	NA	5	8	<5	5
EWD-O	W37	19-Sep-16	535.3	NS	NA	NS	NS	NS	NS
EWD-O	W38	26-Sep-16	362.8	NS	NA	NS	NS	NS	NS
EWD-O	W39	03-Oct-16	506.9	33	NA	6	<5	<5	<5
EWD-O	W40	10-Oct-16	226.4	NS	NA	NS	NS	NS	NS
EWD-O	W41	17-Oct-16	390.9	NS	NA	NS	NS	NS	NS
EWD-O	W42	24-Oct-16	221.6	NS	NA	NS	NS	NS	NS
EWD-O	W43	31-Oct-16	365.9	NS	NA	NS	NS	NS	NS
EWD-O	W44	07-Nov-16	551.5	23[2]	NA	9	<5	6	8
EWD-O	W45	14-Nov-16	566.5	NS	NA	NS	NS	NS	NS
EWD-O	W46	21-Nov-16	530.7	NS	NA	NS	NS	NS	NS
EWD-O	W47	28-Nov-16	528.1	NS	NA	NS	NS	NS	NS

Table 6A. Total Suspended Solids (mg/L)

Enhanced Wetland Demonstration

St. Louis Tunnel Discharge Constructed Wetland Demonstration Treatability Study

Rico-Argentine Mine Site – Rico Tunnels, Operable Unit OU01

Phase	Week	Week of	FLOW EWD[1] (gpm)	SMP	OXINF	SB3EFF	MRCEFF	BT2EFF	AC3EFF
EWD-O	W48	05-Dec-16	528.5	NS[3]	17	<5	<5	<5	<5
EWD-O	W49	12-Dec-16	541.1	NS	NS	NS	NS	NS	NS
EWD-O	W50	19-Dec-16	534.4	NS	NS	NS	NS	NS	NS
EWD-O	W51	26-Dec-16	525.5	NS	NS	NS	NS	NS	NS
EWD-O	W52	02-Jan-17	529.4	NS	NS	NS	NS	NS	NS
EWD-O	W53	09-Jan-17	530.5	NS	NS	NS	NS	NS	NS
EWD-O	W54	16-Jan-17	488.2	NS[3]	25	5	7	<5	<5
EWD-O	W55	23-Jan-17	491.6	NS	NS	NS	NS	NS	NS
EWD-O	W56	30-Jan-17	489.8	NS	NS	NS	NS	NS	NS
EWD-O	W57	06-Feb-17	498.1	NS[3]	21 J	11	7	6	<5
EWD-O	W58	13-Feb-17	505.9	NS	NS	NS	NS	NS	NS
EWD-O	W59	20-Feb-17	517.4	NS	NS	NS	NS	NS	NS
EWD-O	W60	27-Feb-17	551.5	NS	NS	NS	NS	NS	NS
EWD-O	W61	06-Mar-17	512.0	NS[3]	6	<5	<5	<5	<5
EWD-O	W62	13-Mar-17	540.3	NS	NS	NS	NS	NS	NS
EWD-O	W63	20-Mar-17	568.8	NS	NS	NS	NS	NS	NS
EWD-O	W64	27-Mar-17	547.8	NS	NS	NS	NS	NS	NS
EWD-O	W65	03-Apr-17	557.8	NS[3]	16.2	7.8	6.2	<5	6.4
EWD-O	W66	10-Apr-17	581.4	NS	NS	NS	NS	NS	NS
EWD-O	W67	17-Apr-17	563.3	NS	NS	NS	NS	NS	NS
EWD-O	W68	24-Apr-17	540.5	NS	NS	NS	NS	NS	NS
EWD-O	W69	01-May-17	547.5	NS[3]	15.2	6.8	10.8	<5	<5
EWD-O	W70	08-May-17	566.4	NS	NS	NS	NS	NS	NS
EWD-O	W71	15-May-17	559.4	NS[3]	24.9	7.2	5.4	<5	<5
EWD-O	W72	22-May-17	542.0	NS	NS	NS	NS	NS	NS
EWD-O	W73	29-May-17	551.7	NS	NS	NS	NS	NS	NS
EWD-O	W74	05-Jun-17	544.8	NS[3]	49.4	17.8	10.0	6.0	<5
EWD-O	W75	12-Jun-17	491.2	NS	NS	NS	NS	NS	NS
EWD-O	W76	19-Jun-17	472.5	NS	NS	NS	NS	NS	NS
EWD-O	W77	26-Jun-17	492.4	NS[3]	66.4	12.4	9.6	<5	<5
EWD-O	W78	03-Jul-17	529.2	NS	NS	NS	NS	NS	NS
EWD-O	W79	10-Jul-17	553.9	NS[3]	70.0	9.6	<5	<5	<5
EWD-O	W80	17-Jul-17	558.2	NS	NS	NS	NS	NS	NS
EWD-O	W81	24-Jul-17	540.3	NS	NS	NS	NS	NS	NS
EWD-O	W82	31-Jul-17	515.5	NS[3]	50.5	9.8	<5	<5	<5
EWD-O	W83	07-Aug-17	472.6	NS	NS	NS	NS	NS	NS
EWD-O	W84	14-Aug-17	199.2	NS	NS	NS	NS	NS	NS
EWD-O	W85	21-Aug-17	262.5	NS	NS	NS	NS	NS	NS
EWD-O	W86	28-Aug-17	407.8	NS	NS	NS	NS	NS	NS
EWD-O	W87	04-Sep-17	364.5	NS	NS	NS	NS	NS	NS
EWD-O	W88	11-Sep-17	529.1	NS	NS	NS	NS	NS	NS
EWD-O	W89	18-Sep-17	418.0	NS	NS	NS	NS	NS	NS
EWD-O	W90	25-Sep-17	52.4	NS	NS	NS	NS	NS	NS
EWD-O	W91	02-Oct-17	173.5	NS	NS	NS	NS	NS	NS
EWD-O	W92	09-Oct-17	340.1	NS	NS	NS	NS	NS	NS
EWD-O	W93	16-Oct-17	500.8	NS[3]	21.4 J	5.8	<5	<5	<5
EWD-O	W94	23-Oct-17	238.6	NS	NS	NS	NS	NS	NS
EWD-O	W95	30-Oct-17	497.8	NS	NS	NS	NS	NS	NS
EWD-O	W96	06-Nov-17	426.2	NS[3]	25.2	22.7	<5	<5	<5
EWD-O	W97	13-Nov-17	500.0	NS	NS	NS	NS	NS	NS
EWD-O	W98	20-Nov-17	506.7	NS	NS	NS	NS	NS	NS
EWD-O	W99	27-Nov-17	467.1	NS	NS	NS	NS	NS	NS
EWD-O	W100	04-Dec-17	520.2	NS[3]	19	6.6	<5	NS[4]	NS[4]
EWD-O	W101	11-Dec-17	531.1	NS	NS	NS	NS	NS	NS

Table 6A. Total Suspended Solids (mg/L)

Enhanced Wetland Demonstration

St. Louis Tunnel Discharge Constructed Wetland Demonstration Treatability Study

Rico-Argentine Mine Site – Rico Tunnels, Operable Unit OU01

Phase	Week	Week of	FLOW EWD[1] (gpm)	SMP	OXINF	SB3EFF	MRCEFF	BT2EFF	AC3EFF
EWD-O	W102	18-Dec-17	522.6	NS	NS	NS	NS	NS	NS
EWD-O	W103	25-Dec-17	507.3	NS	NS	NS	NS	NS	NS
EWD-O	W104	01-Jan-18	497.3	NS	NS	NS	NS	NS	NS
EWD-O	W105	08-Jan-18	492.3	NS[3]	19.4	8.0	<5	NS[4]	NS[4]
EWD-O	W106	15-Jan-18	504.0	NS	NS	NS	NS	NS	NS
EWD-O	W107	22-Jan-18	525.7	NS	NS	NS	NS	NS	NS
EWD-O	W108	29-Jan-18	529.5	NS	NS	NS	NS	NS	NS
EWD-O	W109	05-Feb-18	522.1	NS	NS	NS	NS	NS	NS
EWD-O	W110	12-Feb-18	517.5	NS	NS	NS	NS	NS	NS
EWD-O	W111	19-Feb-18	513.0	NS	NS	NS	NS	NS	NS
EWD-O	W112	26-Feb-18	479.5	NS	NS	NS	NS	NS	NS
EWD-O	W113	05-Mar-18	462.4	NS[3]	20.0	5.8	6.8	NS[4]	NS[4]
EWD-O	W114	12-Mar-18	456.4	NS	NS	NS	NS	NS	NS
EWD-O	W115	19-Mar-18	433.8	NS	NS	NS	NS	NS	NS
EWD-O	W116	26-Mar-18	456.0	NS	NS	NS	NS	NS	NS
EWD-O	W117	02-Apr-18	487.1	NS	NS	NS	NS	NS	NS
EWD-O	W118	09-Apr-18	469.5	NS	NS	NS	NS	NS	NS
EWD-O	W119	16-Apr-18	457.7	NS	NS	NS	NS	NS	NS
EWD-O	W120	23-Apr-18	449.6	NS	NS	NS	NS	NS	NS
EWD-O	W121	30-Apr-18	446.4	NS	NS	NS	NS	NS	NS
EWD-O	W122	07-May-18	443.2	NS	NS	NS	NS	NS	NS
EWD-O	W123	14-May-18	440.0	NS	NS	NS	NS	NS	NS
EWD-O	W124	21-May-18	436.7	NS[3]	25.2	<5	<5	NS[4]	NS[4]
EWD-O	W125	28-May-18	436.2	NS	NS	NS	NS	NS	NS
EWD-O	W126	04-Jun-18	441.6	NS	NS	NS	NS	NS	NS
EWD-O	W127	11-Jun-18	318.3	NS	NS	NS	NS	NS	NS
EWD-O	W128	18-Jun-18	458.4	NS	NS	NS	NS	NS	NS
EWD-O	W129	25-Jun-18	461.6	NS	NS	NS	NS	NS	NS
EWD-O	W130	02-Jul-18	463.2	NS	NS	NS	NS	NS	NS
EWD-O	W131	09-Jul-18	463.5	NS	NS	NS	NS	NS	NS
EWD-O	W132	16-Jul-18	460.2	NS[3]	25.7	9	<5	NS[4]	NS[4]
EWD-O	W133	23-Jul-18	460.2	NS	NS	NS	NS	NS	NS
EWD-O	W134	30-Jul-18	439.9	NS	NS	NS	NS	NS	NS
EWD-O	W135	06-Aug-18	433.1	NS	NS	NS	NS	NS	NS
EWD-O	W136	13-Aug-18	415.5	NS	NS	NS	NS	NS	NS
EWD-O	W137	20-Aug-18	426.5	NS	NS	NS	NS	NS	NS
EWD-O	W138	27-Aug-18	414.8	NS	NS	NS	NS	NS	NS
EWD-O	W139	03-Sep-18	422.0	NS	NS	NS	NS	NS	NS
EWD-O	W140	10-Sep-18	408.7	NS[3]	27.4	7.8	<5.0	NS[4]	NS[4]
EWD-O	W141	17-Sep-18	406.5	NS	NS	NS	NS	NS	NS
EWD-O	W142	24-Sep-18	400.5	NS	NS	NS	NS	NS	NS
EWD-O	W143	01-Oct-18	408.3	NS	NS	NS	NS	NS	NS
EWD-O	W144	08-Oct-18	175.1	NS	NS	NS	NS	NS	NS
EWD-O	W145	15-Oct-18	296.1	NS	NS	NS	NS	NS	NS
EWD-O	W146	22-Oct-18	331.2	NS	NS	NS	NS	NS	NS
EWD-O	W147	29-Oct-18	216.0	NS	NS	NS	NS	NS	NS
EWD-O	W148	05-Nov-18	364.1	NS	NS	NS	NS	NS	NS
EWD-O	W149	12-Nov-18	368.8	NS[3]	11	7.7	<5	NS[4]	NS[4]
EWD-O	W150	19-Nov-18	365.4	NS	NS	NS	NS	NS	NS
EWD-O	W151	26-Nov-18	373.9	NS	NS	NS	NS	NS	NS
EWD-O	W152	03-Dec-18	374.0	NS	NS	NS	NS	NS	NS
EWD-O	W153	10-Dec-18	373.9	NS	NS	NS	NS	NS	NS
EWD-O	W154	17-Dec-18	371.6	NS	NS	NS	NS	NS	NS
EWD-O	W155	24-Dec-18	370.4	NS	NS	NS	NS	NS	NS

Table 6A. Total Suspended Solids (mg/L)

Enhanced Wetland Demonstration

St. Louis Tunnel Discharge Constructed Wetland Demonstration Treatability Study

Rico-Argentine Mine Site – Rico Tunnels, Operable Unit OU01

Phase	Week	Week of	FLOW EWD[1] (gpm)	SMP	OXINF	SB3EFF	MRCEFF	BT2EFF	AC3EFF
EWD-O	W156	31-Dec-18	374.4	NS	NS	NS	NS	NS	NS
EWD-O	W157	07-Jan-19	371.7	NS	NS	NS	NS	NS	NS
EWD-O	W158	14-Jan-19	377.2	NS[3]	11	9	<5	NS[4]	NS[4]
EWD-O	W159	21-Jan-19	375.1	NS	NS	NS	NS	NS	NS
EWD-O	W160	28-Jan-19	370.9	NS	NS	NS	NS	NS	NS
EWD-O	W161	04-Feb-19	375.8	NS	NS	NS	NS	NS	NS
EWD-O	W162	11-Feb-19	376.8	NS	NS	NS	NS	NS	NS
EWD-O	W163	18-Feb-19	369.7	NS	NS	NS	NS	NS	NS
EWD-O	W164	25-Feb-19	371.6	NS	NS	NS	NS	NS	NS
EWD-O	W165	04-Mar-19	373.9	NS	NS	NS	NS	NS	NS
EWD-O	W166	11-Mar-19	372.8	NS	NS	NS	NS	NS	NS
EWD-O	W167	18-Mar-19	359.8	NS[3]	22	6.8	<5	NS[4]	NS[4]
EWD-O	W168	25-Mar-19	364.1	NS	NS	NS	NS	NS	NS
EWD-O	W169	01-Apr-19	390.6	NS	NS	NS	NS	NS	NS
EWD-O	W170	08-Apr-19	427.0	NS	NS	NS	NS	NS	NS
EWD-O	W171	15-Apr-19	470.0	NS	NS	NS	NS	NS	NS
EWD-O	W172	22-Apr-19	524.9	NS	NS	NS	NS	NS	NS
EWD-O	W173	29-Apr-19	466.4	NS	NS	NS	NS	NS	NS
EWD-O	W174	06-May-19	449.7	NS	NS	NS	NS	NS	NS
EWD-O	W175	13-May-19	377.0	NS	NS	NS	NS	NS	NS
EWD-O	W176	20-May-19	522.6	NS	NS	NS	NS	NS	NS
EWD-O	W177	27-May-19	621.4	NS[3]	36.5	12.7	9.6	NS[4]	NS[4]
EWD-O	W178	03-Jun-19	551.7	NS[3]	NS	NS	NS	NS[4]	NS[4]
EWD-O	W179	10-Jun-19	508.8	NS[3]	38	20.2	9.9	NS[4]	NS[4]
EWD-O	W180	17-Jun-19	256.9	NS	NS	NS	NS	NS	NS
EWD-O	W181	24-Jun-19	427.7	NS	NS	NS	NS	NS[4]	NS[4]
EWD-O	W182	01-Jul-19	512.8	NS	NS	NS	NS	NS	NS
EWD-O	W183	08-Jul-19	539.5	NS	NS	NS	NS	NS	NS
EWD-O	W184	15-Jul-19	544.1	NS[3]	75.5 J	13.1	6.2	NS[4]	NS[4]
EWD-O	W185	22-Jul-19	553.2	NS	NS	NS	NS	NS	NS
EWD-O	W186	29-Jul-19	599.4	NS	NS	NS	NS	NS	NS
EWD-O	W187	05-Aug-19	602.3	NS	NS	NS	NS	NS	NS
EWD-O	W188	12-Aug-19	603.0	NS	NS	NS	NS	NS	NS
EWD-O	W189	19-Aug-19	626.2	NS	NS	NS	NS	NS	NS
EWD-O	W190	26-Aug-19	609.7	NS	NS	NS	NS	NS	NS
EWD-O	W191	02-Sep-19	520.6	NS	NS	NS	NS	NS	NS
EWD-O	W192	09-Sep-19	544.4	NS	NS	NS	NS	NS	NS
EWD-O	W193	16-Sep-19	558.7	NS[3]	37.8	11.9 J	6.3	NS[4]	NS[4]
EWD-O	W194	23-Sep-19	552.1	NS	NS	NS	NS	NS	NS
EWD-O	W195	30-Sep-19	563.9	NS	NS	NS	NS	NS	NS
EWD-O	W196	07-Oct-19	611.7	NS	NS	NS	NS	NS	NS
EWD-O	W197	14-Oct-19	309.0	NS	NS	NS	NS	NS	NS
EWD-O	W198	21-Oct-19	635.6	NS	NS	NS	NS	NS	NS
EWD-O	W199	28-Oct-19	632.6	NS	NS	NS	NS	NS	NS
EWD-O	W200	04-Nov-19	628.2	NS	NS	NS	NS	NS	NS
EWD-O	W201	11-Nov-19	626.0	NS[3]	33.2	8.9	<5	NS[4]	NS[4]
EWD-O	W202	18-Nov-19	627.5	NS	NS	NS	NS	NS	NS
EWD-O	W203	25-Nov-19	598.2	NS	NS	NS	NS	NS	NS
EWD-O	W204	02-Dec-19	594.0	NS	NS	NS	NS	NS	NS
EWD-O	W205	09-Dec-19	600.7	NS	NS	NS	NS	NS	NS
EWD-O	W206	16-Dec-19	584.5	NS	NS	NS	NS	NS	NS
EWD-O	W207	23-Dec-19	584.5	NS	NS	NS	NS	NS	NS
EWD-O	W208	30-Dec-19	567.4	NS	NS	NS	NS	NS	NS
EWD-O	W209	06-Jan-20	557.7	NS[3]	27.4	7.8	<5	NS[4]	NS[4]
EWD-O	W210	13-Jan-20	555.5	NS	NS	NS	NS	NS	NS

Table 6A. Total Suspended Solids (mg/L)

Enhanced Wetland Demonstration

St. Louis Tunnel Discharge Constructed Wetland Demonstration Treatability Study

Rico-Argentine Mine Site – Rico Tunnels, Operable Unit OU01

Phase	Week	Week of	FLOW EWD[1] (gpm)	SMP	OXINF	SB3EFF	MRCEFF	BT2EFF	AC3EFF
EWD-O	W211	20-Jan-20	547.7	NS	NS	NS	NS	NS	NS
EWD-O	W212	27-Jan-20	538.2	NS	NS	NS	NS	NS	NS
EWD-O	W213	03-Feb-20	530.6	NS	NS	NS	NS	NS	NS
EWD-O	W214	10-Feb-20	518.1	NS	NS	NS	NS	NS	NS
EWD-O	W215	17-Feb-20	529.7	NS	NS	NS	NS	NS	NS
EWD-O	W216	24-Feb-20	522.5	NS	NS	NS	NS	NS	NS
EWD-O	W217	02-Mar-20	518.8	NS[3]	29.6	6.1	<5	NS[4]	NS[4]
EWD-O	W218	09-Mar-20	520.9	NS	NS	NS	NS	NS	NS
EWD-O	W219	16-Mar-20	516.0	NS	NS	NS	NS	NS	NS
EWD-O	W220	23-Mar-20	499.0	NS	NS	NS	NS	NS	NS
EWD-O	W221	30-Mar-20	494.5	NS	NS	NS	NS	NS	NS
EWD-O	W222	06-Apr-20	496.7	NS	NS	NS	NS	NS	NS
EWD-O	W223	13-Apr-20	493.7	NS	NS	NS	NS	NS	NS
EWD-O	W224	20-Apr-20	487.4	NS	NS	NS	NS	NS	NS
EWD-O	W225	27-Apr-20	484.5	NS	NS	NS	NS	NS	NS
EWD-O	W226	04-May-20	479.0	NS	NS	NS	NS	NS	NS
EWD-O	W227	11-May-20	489.1	NS[3]	NS	25.6	28.5	NS[4]	NS[4]
EWD-O	W228	18-May-20	172.5	NS[3]	53.0	NS	NS	NS	NS
EWD-O	W229	25-May-20	500.7	NS	NS	NS	NS	NS	NS
EWD-O	W230	01-Jun-20	517.9	NS	NS	NS	NS	NS	NS
EWD-O	W231	08-Jun-20	519.0	NS	NS	NS	NS	NS	NS
EWD-O	W232	15-Jun-20	524.8	NS	NS	NS	NS	NS	NS
EWD-O	W233	22-Jun-20	544.7	NS	NS	NS	NS	NS	NS
EWD-O	W234	29-Jun-20	564.8	NS	NS	NS	NS	NS	NS
EWD-O	W235	06-Jul-20	555.4	NS[3]	32	6.8	2.4 J	NS[4]	NS[4]
EWD-O	W236	13-Jul-20	532.0	NS	NS	NS	NS	NS	NS
EWD-O	W237	20-Jul-20	548.8	NS	NS	NS	NS	NS	NS
EWD-O	W238	27-Jul-20	545.2	NS	NS	NS	NS	NS	NS
EWD-O	W239	03-Aug-20	533.1	NS[3]	27.2	NS	NS	NS[4]	NS[4]
EWD-O	W240	10-Aug-20	536.7	NS	NS	NS	NS	NS	NS
EWD-O	W241	17-Aug-20	540.2	NS	NS	NS	NS	NS	NS
EWD-O	W242	24-Aug-20	555.2	NS	NS	NS	NS	NS	NS
EWD-O	W243	31-Aug-20	537.4	NS	NS	NS	NS	NS	NS
EWD-O	W244	07-Sep-20	549.0	NS	NS	NS	NS	NS	NS
EWD-O	W245	14-Sep-20	543.8	NS[3]	26.5	<5 J	<5 J	NS[4]	NS[4]
EWD-O	W246	21-Sep-20	545.0	NS	NS	NS	NS	NS	NS
EWD-O	W247	28-Sep-20	539.1	NS	NS	NS	NS	NS	NS
EWD-O	W248	05-Oct-20	537.5	NS	NS	NS	NS	NS	NS
EWD-O	W249	12-Oct-20	532.6	NS	NS	NS	NS	NS	NS
EWD-O	W250	19-Oct-20	498.4	NS	NS	NS	NS	NS	NS
EWD-O	W251	26-Oct-20	267.5	NS	NS	NS	NS	NS	NS
EWD-O	W252	02-Nov-20	486.8	NS	NS	NS	NS	NS	NS
EWD-O	W253	09-Nov-20	498.8	NS[3]	27.1	<5 J	<5 U	NS	NS[4]
EWD-O	W254	16-Nov-20	495.1	NS	NS	NS	NS	NS[4]	NS
EWD-O	W255	23-Nov-20	488.7	NS	NS	NS	NS	NS	NS
EWD-O	W256	30-Nov-20	495.2	NS	NS	NS	NS	NS	NS
EWD-O	W257	07-Dec-20	487.8	NS	NS	NS	NS	NS	NS
EWD-O	W258	14-Dec-20	464.7	NS	NS	NS	NS	NS	NS
EWD-O	W259	21-Dec-20	454.1	NS	NS	NS	NS	NS	NS
EWD-O	W260	28-Dec-20	426.7	NS	NS	NS	NS	NS	NS
EWD-O	W261	04-Jan-21	451.8	NS	NS	NS	NS	NS	NS
EWD-O	W262	11-Jan-21	434.0	NS[3]	22.4	<5 J	<5 J	NS[4]	NS[4]
EWD-O	W263	18-Jan-21	435.1	NS	NS	NS	NS	NS	NS
EWD-O	W264	25-Jan-21	434.8	NS	NS	NS	NS	NS	NS
EWD-O	W265	01-Feb-21	429.6	NS	NS	NS	NS	NS	NS
EWD-O	W266	08-Feb-21	428.4	NS	NS	NS	NS	NS	NS
EWD-O	W267	15-Feb-21	424.2	NS	NS	NS	NS	NS	NS
EWD-O	W268	22-Feb-21	418.7	NS	NS	NS	NS	NS	NS
EWD-O	W269	01-Mar-21	408.6	NS	NS	NS	NS	NS	NS
EWD-O	W270	08-Mar-21	413.6	NS[3]	1790	1710	1110	NS[4]	NS[4]

Table 6A. Total Suspended Solids (mg/L)

Enhanced Wetland Demonstration

St. Louis Tunnel Discharge Constructed Wetland Demonstration Treatability Study

Rico-Argentine Mine Site – Rico Tunnels, Operable Unit OU01

Phase	Week	Week of	FLOW EWD[1] (gpm)	SMP	OXINF	SB3EFF	MRCEFF	BT2EFF	AC3EFF
EWD-O	W271	15-Mar-21	412.9	NS	NS	NS	NS	NS	NS
EWD-O	W272	22-Mar-21	410.4	NS	NS	NS	NS	NS	NS
EWD-O	W273	29-Mar-21	407.4	NS	NS	NS	NS	NS	NS
EWD-O	W274	05-Apr-21	408.6	NS	NS	NS	NS	NS	NS
EWD-O	W275	12-Apr-21	405.3	NS	NS	NS	NS	NS	NS
EWD-O	W276	19-Apr-21	413.5	NS	NS	NS	NS	NS	NS
EWD-O	W277	26-Apr-21	415.5	NS	NS	NS	NS	NS	NS
EWD-O	W278	03-May-21	417.2	NS	NS	NS	NS	NS	NS
EWD-O	W279	10-May-21	412.2	NS[3]	24.4	<5	<5	NS[4]	NS[4]
EWD-O	W280	17-May-21	424.7	NS	NS	NS	NS	NS	NS
EWD-O	W281	24-May-21	409.3	NS	NS	NS	NS	NS	NS
EWD-O	W282	31-May-21	425.6	NS	NS	NS	NS	NS	NS
EWD-O	W283	07-Jun-21	394.6	NS	NS	NS	NS	NS	NS
EWD-O	W284	14-Jun-21	558.9	NS	NS	NS	NS	NS	NS
EWD-O	W285	21-Jun-21	464.5	NS	NS	NS	NS	NS	NS
EWD-O	W286	28-Jun-21	484.8	NS	NS	NS	NS	NS	NS
EWD-O	W287	05-Jul-21	480.3	NS	NS	NS	NS	NS	NS
EWD-O	W288	12-Jul-21	481.3	NS[3]	31.4	6.1	<5 J	NS[4]	NS
EWD-O	W289	19-Jul-21	490.7	NS	NS	NS	NS	NS	NS[4]
EWD-O	W290	26-Jul-21	505.4	NS	NS	NS	NS	NS	NS
EWD-O	W291	02-Aug-21	491.5	NS	NS	NS	NS	NS	NS
EWD-O	W292	09-Aug-21	492.4	NS	NS	NS	NS	NS	NS
EWD-O	W293	16-Aug-21	507.1	NS	NS	NS	NS	NS	NS
EWD-O	W294	23-Aug-21	492.0	NS	NS	NS	NS	NS	NS

NOTES:

Non-detects are reported as less than the laboratory Reporting Limit (RL) and estimated as zero for calculations and graphing (Colorado Department of Public Health and Environment Water Quality Control Commission 5 CCR 1002-34).

AC3EFF = EWD Aeration Cascade effluent monitoring location

BT2EFF = EWD Biotreatment Cell effluent monitoring location

EWD = Enhanced Wetland Demonstration

EWD-C = EWD Colonization Phase

EWD-O = EWD Operation Phase

Flow EWD = EWD average flow rate

gpm = gallons per minute

J = Estimated result

MRCEFF = EWD Manganese Removal Cell effluent monitoring location

NA = not available

NS = not sampled

OU = operable unit

OXINF = Maelstrom Oxidizer Influent

R = rejected

RL = reporting limit

SB3EFF = EWD Settling Basin effluent monitoring location

SMP = Static Mixer Pool

U = Evaluated to be undetected at the RL due to evidence of contamination

µg/L = microgram per liter

W** = Week of Treatability Study Phase

[1] The EWD flow rate is estimated based on the system's effluent average flow rate. Some flow rate data was interpolated as a method of handling flow monitor error readings.

[2] Sample was collected at the monitoring location OXINF but labeled as SMP.

[3] As of 05 DEC 2016, monitoring location SMP will not be sampled since it is no longer representative of the EWD influent due to the installation of the Maelstrom Oxidizer.

[4] As of 04 DEC 2017, Total Suspended Solids will only be analyzed at the treatment system locations OXINF, SB3EFF, and MRCEFF.

Table 7. Total Organic Carbon (mg/L)
Horizontal and Vertical Wetland Treatment Trains
St. Louis Tunnel Discharge Constructed Wetland Demonstration Treatability Study
Rico-Argentine Mine Site – Rico Tunnels, Operable Unit OU01

Phase	Week	Week of	FLOW H[1] (gpm)	FLOW V[1,2] (gpm)	FDB	SMP	OXINF	SB1EFF	SFWEFF	HSSFWMP11[6]	AC1EFF	RDEFF	SB2EFF	BTEFF	AC2EFF
C	W00	15-Sep-14	25.8	33.8	NR	NA	NA	<1	<1	12.7	24.9	21.5	<1	38	31.6
C	W01	22-Sep-14	30.7	44.5	NR	NA	NA	1.3	<1	6.8	11.7	12.5	1	21	19.7
C	W02	29-Sep-14	29.5	41.3	NR	NA	NA	<1	<1	5.9	9	9.1	1.3	10.6	9.2
C	W03	06-Oct-14	30.2	35.1	NR	NA	NA	<1	<1	4.2	7.4	7.6	<1	9.2	7.8
C	W04	13-Oct-14	26.8	35.7	NR	NA	NA	<1	<1	3.2	4.9	5.2	1.1	6.2 J	5.3
C	W05	20-Oct-14	29.2	35.9	NR	NA	NA	<1	<1	3	4.2	4.4	<1	4.6	4.4
C	W06	27-Oct-14	27.7	43.2	NR	NA	NA	<1	<1	2.9	4	6.5	R	3.5	3.3
C	W07	03-Nov-14	28.8	32.0	NR	NA	NA	<1	<1	1.6	2.6	2.5	<1	2.6	2.6
C	W08	10-Nov-14	27.9	29.8	NR	NA	NA	<1	<1	1.6	2.5	2.1	<1	2.4	2.4
C	W09	17-Nov-14	27.9	29.2	NR	NA	NA	<1	<1	1.7	2.5	2	<1	2.5	2.4
C	W10	24-Nov-14	27.0	29.2	NR	NA	NA	<1	<1	1.3	2.2	1.5	<1	2.3	2.5
C	W11	01-Dec-14	25.9	28.5	NR	NA	NA	NS	NS	NS	NS	NS	NS	NS	NS
C	W12	08-Dec-14	25.5	27.8	NR	NA	NA	<1	1.8	1.8	2.8	1.6	<1	2	1.9
C	W13	15-Dec-14	25.1	26.2	NR	NA	NA	NS	NS	NS	NS	NS	NS	NS	NS
C	W14	22-Dec-14	24.1	25.4	NR	NA	NA	NS	NS	NS	NS	NS	NS	NS	NS
C	W15	29-Dec-14	23.3	24.5	NR	NA	NA	NS	NS	NS	NS	NS	NS	NS	NS
TR01	W00	05-Jan-15	22.7	25.7	NR	NA	NA	<1	<1	1.5	2.4	1.4 J	<1	1.9	2.1
TR01	W01	12-Jan-15	21.6	27.3	NR	NA	NA	NS	NS	NS	NS	NS	NS	NS	NS
TR01	W02	19-Jan-15	20.4	25.9	NR	NA	NA	<1	<1	1.3	1.7	1.2 J	<1	1.6	1.7
TR01	W03	26-Jan-15	21.9	30.8	NR	NA	NA	NS	NS	NS	NS	NS	NS	NS	NS
TR01	W04	02-Feb-15	27	32	NR	NA	NA	<1	<1	1.3	1.6	1.3	<1	1.9	2.6
TR01	W05	09-Feb-15	27.8	30.3	NR	NA	NA	NS	NS	NS	NS	NS	NS	NS	NS
TR01	W06	16-Feb-15	28.7	29.4	NR	NA	NA	<1	<1	1.2	1.3	1.1	<1	1.1	1.2
TR01	W07	23-Feb-15	28.7	25.2	NR	NA	NA	NS	NS	NS	NS	NS	NS	NS	NS
TR01	W08	02-Mar-15	28.2	24.9	NR	NA	NA	NS	NS	NS	NS	NS	NS	NS	NS
TR01	W09	09-Mar-15	29.3	28.1	NR	NA	NA	<1	<1	1.1	1.6	1.3	<1	1.3	1.4
TR01	W10	16-Mar-15	29.5	29.7	NR	NA	NA	NS	NS	NS	NS	NS	NS	NS	NS
TR01	W11	23-Mar-15	34.9	36.4	NR	NA	NA	<1	<1	<1	1.4	1.2	<1	1.9	2.4
TR01	W12	30-Mar-15	34.4	38.5	NR	NA	NA	NS	NS	NS	NS	NS	NS	NS	NS
TR02	W00	06-Apr-15	32.3	36	NR	NA	NA	<1	<1	<1	1.1	<1	<1	<1	<1
TR02	W01	13-Apr-15	38	39.8	NR	NA	NA	NS	NS	NS	NS	NS	NS	NS	NS
TR02	W02	20-Apr-15	36.7	39.3	NR	NA	NA	<1	<1	2.7	1.1	<1	<1	<1	1
TR02	W03	27-Apr-15	36.1	39.3	NR	NA	NA	NS	NS	NS	NS	NS	NS	NS	NS
TR02	W04	04-May-15	35.2	39.1	NR	NA	NA	<1	<1	<1	1.5	1.7	<1	1.4	1.3
TR02	W05	11-May-15	33.4	37.8	NR	NA	NA	NS	NS	NS	NS	NS	NS	NS	NS
TR02	W06	18-May-15	32.0	36.6	NR	NA	NA	<1	<1	<1	1.1	<1	<1	<1	<1
TR02	W07	25-May-16	31.9	36.2	NR	NA	NA	NS	NS	NS	NS	NS	NS	NS	NS
TR02	W08	01-Jun-15	31.3	35.7	NR	NA	NA	NS	NS	NS	NS	NS	NS	NS	NS
TR02	W09	08-Jun-15	30.9	35.3	NR	NA	NA	<1	<1	1.1	3	2.4	<1	1.1	1.3
TR02	W10	15-Jun-15	30.8	35.6	NR	NA	NA	NS	NS	NS	NS	NS	NS	NS	NS
TR02	W11	22-Jun-15	30.9	35.7	NR	NA	NA	<1	<1	1.6	2.3	1.5	<1	1.1	1.1
TR02	W12	29-Jun-15	30.3	35.5	NR	NA	NA	NS	NS	NS	NS	NS	NS	NS	NS
TR02	W13	06-Jul-15	30.0	35.4	NR	NA	NA	<1	<1	1.4	2.7	1.8	<1	1.1	1
TR02	W14	13-Jul-15	30.4	35.7	NR	NA	NA	NS	NS	NS	NS	NS	NS	NS	NS
TR02	W15	20-Jul-15	30.5	35.7	NR	NA	NA	NS	NS	NS	NS	NS	NS	NS	NS
TR02	W16	27-Jul-15	28.6	33.7	NR	NA	NA	<1	<1	<1	2	1.4	<1	<1	<1
TR02	W17	03-Aug-15	28.2	33.3	NR	NA	NA	NS	NS	NS	NS	NS	NS	NS	NS
TR02	W18	10-Aug-15	28.4	33.6	NR	NA	NA	NS	NS	NS	NS	NS	NS	NS	NS
TR02	W19	17-Aug-15	28.3	33.8	NR	NA	NA	NS	NS	NS	NS	NS	NS	NS	NS
TR02	W20	24-Aug-15	28.3	33.8	NR	NA	NA	NS	NS	NS	NS	NS	NS	NS	NS
TR02	W21	31-Aug-15	25.7	31.9	NR	NA	NA	NS	NS	NS	NS	NS	NS	NS	NS
TR02	W22	07-Sep-15	25.0	32.5	NR	NA	NA	<1	<1	<1	1.6	1.2	<1	<1	<1
TR02	W23	14-Sep-15	28.0	37.4	NR	NA	NA	NS	NS	NS	NS	NS	NS	NS	NS
TR02	W24	21-Sep-15	21.7	32.4	NR	NA	NA	NS	NS	NS	NS	NS	NS	NS	NS
TR02	W25	28-Sep-15	5.2	7.7	NR	NA	NA	NS	NS	NS	NS	NS	NS	NS	NS
TR02	W26	05-Oct-15	14.8	21.3	NR	NA	NA	NS	NS	NS	NS	NS	NS	NS	NS
TR02	W27	12-Oct-15	10.1	17.5	NR	NA	NA	<1	<1	<1	1.6	1.2	<1	<1	<1
TR02	W28	19-Oct-15	23.2	30.1	NR	NA	NA	NS	NS	NS	NS	NS	NS	NS	NS
TR02	W29	26-Oct-15	11.2	17.3	NR	NA	NA	NS	NS	NS	NS	NS	NS	NS	NS
TR02	W30	02-Nov-15	23.7	26.9	NR	NA	NA	NS	NS	NS	NS	NS	NS	NS	NS
TR02	W31	09-Nov-15	23.2	21.1	NR	NA	NA	<1	<1	<1	<1	<1	<1	<1	NS[3]
TR02	W32	16-Nov-15	23.3	16.2	NR	NA	NA	NS	NS	NS	NS	NS	NS	NS	NS
TR02	W33	23-Nov-15	22.2	12.3	NR	NA	NA	NS	NS	NS	NS	NS	NS	NS	NS
TR02	W34	30-Nov-15	21.7	10.3	NR	NR	NA	<1	<1	<1	<1	<1	<1	<1	<1
TR02	W35	07-Dec-15	21.3	9.7	NR	NR	NA	NS	NS	NS	NS	NS	NS	NS	NS
TR02	W36	14-Dec-15	31.1	17.1	NR	NR	NA	NS	NS	NS	NS	NS	NS	NS	NS
TR02	W37	21-Dec-15	46.7	30.3	NR	NR	NA	NS	NS	NS	NS	NS	NS	NS	NS
TR02	W38	28-Dec-15	46.3	29.9	NR	NR	NA	NS	NS	NS	NS	NS	NS	NS	NS
TR02	W39	04-Jan-16	30.2	30.1	NR	NR	NA	<1	<1	<1	<1	<1	<1	<1	<1
TR02	W40	11-Jan-16	26.2	29.8	NR	NR	NA	NS	NS	NS	NS	NS	NS	NS	NS
TR02	W41	18-Jan-16	25.9	29.9	NR	NR	NA	NS	NS	NS	NS	NS	NS	NS	NS
TR02	W42	25-Jan-16	25.7	30.1	NR	NR	NA	NS	NS	NS	NS	NS	NS	NS	NS
TR02	W43	01-Feb-16	25.5	29.6	NR	NR	NA	<1	<1	<1	<1	<1	<1	<1	<1
TR02	W44	08-Feb-16	24.9	31.1	NR	NR	NA	NS	NS	NS	NS	NS	NS	NS	NS
TR02	W45	15-Feb-16	24.8	31.0	NR	NR	NA	NS	NS	NS	NS	NS	NS	NS	NS
TR02	W46	22-Feb-16	24.7	30.8	NR	NR	NA	NS	NS	NS	NS	NS	NS	NS	NS
TR02	W47	29-Feb-16	22.9	30.5	NR	NR	NA	NS	NS	NS	NS	NS	NS	NS	NS
TR02	W48	07-Mar-16	21.5	29.7	NR	NR	NA	<1	<1	1.2	1.1	1.1	<1	<1	<1
TR02	W49	14-Mar-16	20.5	29.7	NR	NR	NA	NS	NS	NS	NS	NS	NS	NS	NS
TR02	W50	21-Mar-16	22.4	29.3	NR	NR	NA	NS	NS	NS	NS	NS	NS	NS	NS

Table 7. Total Organic Carbon (mg/L)
Horizontal and Vertical Wetland Treatment Trains
St. Louis Tunnel Discharge Constructed Wetland Demonstration Treatability Study
Rico-Argentine Mine Site – Rico Tunnels, Operable Unit OU01

Phase	Week	Week of	FLOW H[1] (gpm)	FLOW V[1,2] (gpm)	FDB	SMP	OXINF	SB1EFF	SFWEFF	HSSFWMP11[6]	AC1EFF	RDEFF	SB2EFF	BTEFF	AC2EFF
TR02	W51	28-Mar-16	23.5	29.5	NR	NR	NA	NS	NS	NS	NS	NS	NS	NS	NS
TR02	W52	04-Apr-16	22.0	28.6	NR	NR	NA	10.8	11.4	9.3	<1	<1	10.7	<1	<1
TR02	W53	11-Apr-16	20.9	27.5	NR	NR	NA	NS	NS	NS	NS	NS	NS	NS	NS
TR02	W54	18-Apr-16	20.6	27.3	NR	NR	NA	NS	NS	NS	NS	NS	NS	NS	NS
TR02	W55	25-Apr-16	19.4	26.3	NR	NR	NA	NS	NS	NS	NS	NS	NS	NS	NS
TR02	W56	02-May-16	21.6	27.4	NR	NR	NA	<1	<1	<1	<1	<1	<1	<1	<1
TR02	W57	09-May-16	24.3	29.1	NR	NR	NA	NS	NS	NS	NS	NS	NS	NS	NS
TR02	W58	16-May-16	21.6	28.4	NR	NR	NA	NS	NS	NS	NS	NS	NS	NS	NS
TR02	W59	23-May-16	25.0	29.3	NR	NR	NA	NS	NS	NS	NS	NS	NS	NS	NS
TR02	W60	30-May-16	23.7	30.3	NR	NR	NA	NS	NS	NS	NS	NS	NS	NS	NS
TR02	W61	06-Jun-16	22.0	28.8	NR	NR	NA	<1	<1	<1	1.3	<1	<1	<1	<1
TR02	W62	13-Jun-16	16.7	27.2	NR	NR	NA	NS	NS	NS	NS	NS	NS	NS	NS
TR02	W63	20-Jun-16	17.7	27.5	NR	NR	NA	NS	NS	NS	NS	NS	NS	NS	NS
TR02	W64	27-Jun-16	22.5	18.8	NR	NR	NA	NS	NS	NS	NS	NS	NS	NS	NS
TR02	W65	04-Jul-16	22.9	14.7	NR	NR	NA	<1	<1	<1	1.2	<1	<1	<1	<1
TR02	W66	11-Jul-16	23.0	15.0	NR	NR	NA	NS	NS	NS	NS	NS	NS	NS	NS
TR02	W67	18-Jul-16	22.5	14.1	NR	NR	NA	NS	NS	NS	NS	NS	NS	NS	NS
TR02	W68	25-Jul-16	10.5	9.4	NR	NR	NA	NS	NS	NS	NS	NS	NS	NS	NS
TR02	W69	01-Aug-16	8.5	7.8	NR	NR	NA	NS	NS	NS	NS	NS	NS	NS	NS
TR02	W70	08-Aug-16	7.2	10.0	NR	NR	NA	<1	<1	1.2	1.8	1.3	<1	<1	<1
TR02	W71	15-Aug-16	14.2	15.4	NR	NR	NA	NS	NS	NS	NS	NS	NS	NS	NS
TR02	W72	22-Aug-16	12.4	13.9	NR	NR	NA	NS	NS	NS	NS	NS	NS	NS	NS
TR02	W73	29-Aug-16	28.5	27.2	NR	NR	NA	NS	NS	NS	NS	NS	NS	NS	NS
TR02	W74	05-Sep-16	22.9	26.2	NR	NR	NA	NS	NS	NS	NS	NS	NS	NS	NS
TR02	W75	12-Sep-16	31.1	31.6	NR	NR	NA	<1	<1	<1	<1	1.1	<1	<1	<1
TR02	W76	19-Sep-16	29.8	31.3	NR	NR	NA	NS	NS	NS	NS	NS	NS	NS	NS
TR02	W77	26-Sep-16	20.6	18.3	NR	NR	NA	NS	NS	NS	NS	NS	NS	NS	NS
TR02	W78	03-Oct-16	24.2	26.8	NR	NR	NA	<1	<1	<1	<1	<1	<1	<1	<1
TR02	W79	10-Oct-16	7.8	10.2	NR	NR	NA	NS	NS	NS	NS	NS	NS	NS	NS
TR02	W80	17-Oct-16	24.0	20.0	NR	NR	NA	NS	NS	NS	NS	NS	NS	NS	NS
TR02	W81	24-Oct-16	10.5	9.3	NR	NR	NA	NS	NS	NS	NS	NS	NS	NS	NS
TR02	W82	31-Oct-16	22.6	22.9	NR	NR	NA	NS	NS	NS	NS	NS	NS	NS	NS
TR02	W83	07-Nov-16	28.1	31.9	NR	NR	NA	<1	<1	<1	<1	<1	<1	<1	<1
TR02	W84	14-Nov-16	21.8	31.7	NR	NR	NA	NS	NS	NS	NS	NS	NS	NS	NS
TR02	W85	21-Nov-16	29.7	31.1	NR	NR	NA	NS	NS	NS	NS	NS	NS	NS	NS
TR02	W86	28-Nov-16	29.7	30.1	NR	NR	NA	NS	NS	NS	NS	NS	NS	NS	NS
TR02	W87	05-Dec-16	30.2	29.8	NR	NR	NR	<1	<1	<1	<1	<1	<1	<1	<1
TR02	W88	12-Dec-16	31.1	30.5	NR	NR	NR	NS	NS	NS	NS	NS	NS	NS	NS
TR02	W89	19-Dec-16	31.2	30.1	NR	NR	NR	NS	NS	NS	NS	NS	NS	NS	NS
TR02	W90	26-Dec-16	30.6	28.7	NR	NR	NR	NS	NS	NS	NS	NS	NS	NS	NS
TR02	W91	02-Jan-17	29.7	27.4	NR	NR	NR	NS	NS	NS	NS	NS	NS	NS	NS
TR02	W92	09-Jan-17	29.1	28.6	NR	NR	NR	NS	NS	NS	NS	NS	NS	NS	NS
TR02	W93	16-Jan-17	29.7	29.2	NR	NR	NR	<1	<1	<1	<1	<1	<1	<1	<1
TR02	W94	23-Jan-17	29.0	29.2	NR	NR	NR	NS	NS	NS	NS	NS	NS	NS	NS
TR02	W95	30-Jan-17	28.3	28.8	NR	NR	NR	NS	NS	NS	NS	NS	NS	NS	NS
TR02	W96	06-Feb-17	27.6	27.9	NR	NR	NR	<1	<1	<1	<1	<1	<1	<1	<1
TR02	W97	13-Feb-17	26.8	27.5	NR	NR	NR	NS	NS	NS	NS	NS	NS	NS	NS
TR02	W98	20-Feb-17	22.8	29.4	NR	NR	NR	NS	NS	NS	NS	NS	NS	NS	NS
TR02	W99	27-Feb-17	12.1	32.9	NR	NR	NR	NS	NS	NS	NS	NS	NS	NS	NS
TR02	W100	06-Mar-17	29.0	30.8	NR	NR	NR	<1	<1	<1	<1	<1	<1	<1	<1
TR02	W101	13-Mar-17	29.0	30.5	NR	NR	NR	NS	NS	NS	NS	NS	NS	NS	NS
TR02	W102	20-Mar-17	29.3	30.7	NR	NR	NR	NS	NS	NS	NS	NS	NS	NS	NS
TR02	W103	27-Mar-17	30.7	30.1	NR	NR	NR	NS	NS	NS	NS	NS	NS	NS	NS
TR02	W104	03-Apr-17	30.3	29.6	NR	NR	NR	<1	<1	<1	<1	<1	<1	<1	<1
TR02	W105	10-Apr-17	29.6	29.0	NR	NR	NR	NS	NS	NS	NS	NS	NS	NS	NS
TR02	W106	17-Apr-17	30.3	30.6	NR	NR	NR	NS	NS	NS	NS	NS	NS	NS	NS
TR02	W107	24-Apr-17	30.9	31.1	NR	NR	NR	NS	NS	NS	NS	NS	NS	NS	NS
TR02	W108	01-May-17	30.6	26.3	NR	NR	NR	<1	<1	<1	<1	<1	<1	<1	<1
TR02	W109	08-May-17	30.6	13.6	NR	NR	NR	NS	NS	NS	NS	NS	NS	NS	NS
TR02	W110	15-May-17	29.9	15.4	NR	NR	NR	<1	<1	NS	<1	<1	<1	<1	<1
TR02	W111	22-May-17	22.7	12.0	NR	NR	NR	NS	NS	NS	NS	NS	NS	NS	NS
TR02	W112	29-May-17	27.0	14.0	NR	NR	NR	NS	NS	NS	NS	NS	NS	NS	NS
TR02	W113	05-Jun-17	30.1	15.4	NR	NR	NR	<1	<1	<1	<1	<1	<1	<1	<1
TR02	W114	12-Jun-17	29.9	15.7	NR	NR	NR	NS	NS	NS	NS	NS	NS	NS	NS
TR02	W115	19-Jun-17	29.7	15.0	NR	NR	NR	NS	NS	NS	NS	NS	NS	NS	NS
TR02	W116	26-Jun-17	29.2	15.5	NR	NR	NR	<1	<1	NS	<1	<1	1	<1	<1
TR02	W117	03-Jul-17	30.0	14.7	NR	NR	NR	NS	NS	NS	NS	NS	NS	NS	NS
TR02	W118	10-Jul-17	28.8	14.5	NR	NR	NR	<1	<1	3.6	<1	1.7	<1	<1	<1
TR02	W119	17-Jul-17	30.0	16.3	NR	NR	NR	NS	NS	NS	NS	NS	NS	NS	NS
TR02	W120	24-Jul-17	29.9	15.0	NR	NR	NR	NS	NS	NS	NS	NS	NS	NS	NS
TR02	W121	31-Jul-17	29.8	16.9	NR	NR	NR	<1	<1	<1	<1	<1	<1	<1	<1
TR02	W122	07-Aug-17	27.8	15.2	NR	NR	NR	NS	NS	NS	NS	NS	NS	NS	NS
TR02	W123	14-Aug-17	15.7	9.4	NR	NR	NR	NS	NS	NS	NS	NS	NS	NS	NS
TR02	W124	21-Aug-17	20.8	10.8	NR	NR	NR	NS	NS	NS	NS	NS	NS	NS	NS
TR02	W125	28-Aug-17	30.4	17.7	NR	NR	NR	NS	NS	NS	NS	NS	NS	NS	NS
TR02	W126	04-Sep-17	28.6	15.1	NR	NR	NR	NS	NS	NS	NS	NS	NS	NS	NS
TR02	W127	11-Sep-17	29.0	12.7	NR	NR	NR	NS	NS	NS	NS	NS	NS	NS	NS
TR02	W128	18-Sep-17	22.3	13.9	NR	NR	NR	NS	NS	NS	NS	NS	NS	NS	NS
TR02	W129	25-Sep-17	5.3	5.5	NR	NR	NR	NS	NS	NS	NS	NS	NS	NS	NS
TR02	W130	02-Oct-17	10.3	10.8	NR	NR	NR	NS	NS	NS	NS	NS	NS	NS	NS
TR02	W131	09-Oct-17	21.2	22.5	NR	NR	NR	NS	NS	NS	NS	NS	NS	NS	NS

Table 7. Total Organic Carbon (mg/L)
Horizontal and Vertical Wetland Treatment Trains
St. Louis Tunnel Discharge Constructed Wetland Demonstration Treatability Study
Rico-Argentine Mine Site – Rico Tunnels, Operable Unit OU01

Phase	Week	Week of	FLOW H[1] (gpm)	FLOW V[1,2] (gpm)	FDB	SMP	OXINF	SB1EFF	SFWEFF	HSSFWMP11[6]	AC1EFF	RDEFF	SB2EFF	BTEFF	AC2EFF
TR02	W132	16-Oct-17	30.2	30.0	NR	NR	NR	NR	<1	<1	<1	<1	NS	<1	<1
TR02	W133	23-Oct-17	30.8	30.0	NR	NR	NR	NR	NS	NS	NS	NS	NS	NS	NS
TR02	W134	30-Oct-17	30.9	30.4	NR	NR	NR	NR	NS	NS	NS	NS	NS	NS	NS
TR02	W135	06-Nov-17	30.2	30.9	NR	NR	NR	NR	<1	<1	<1	<1	NS	<1	<1
TR02	W136	13-Nov-17	30.3	29.8	NR	NR	NR	NR	NS	NS	NS	NS	NS	NS	NS
TR02	W137	20-Nov-17	30.8	30.5	NR	NR	NR	NR	NS	NS	NS	NS	NS	NS	NS
TR02	W138	27-Nov-17	28.5	27.5	NR	NR	NR	NR	NS	NS	NS	NS	NS	NS	NS
TR02	W139	04-Dec-17	30.5	30.3	NR	NR	NR	NR	NS[4]	NS[4]	NS[4]	NS[4]	NS	NS[4]	NS[4]
TR02	W140	11-Dec-17	30.5	29.5	NR	NR	NR	NR	NS	NS	NS	NS	NS	NS	NS
TR02	W141	18-Dec-17	31.6	28.4	NR	NR	NR	NR	NS	NS	NS	NS	NS	NS	NS
TR02	W142	25-Dec-17	30.3	27.6	NR	NR	NR	NR	NS	NS	NS	NS	NS	NS	NS
TR02	W143	01-Jan-18	29.8	26.3	NR	NR	NR	NR	NS	NS	NS	NS	NS	NS	NS
TR02	W144	08-Jan-18	29.6	25.3	NR	NR	NR	NR	NS	NS	NS	NS[4]	NS	NS[4]	NS[4]
TR02	W145	15-Jan-18	28.8[5]	24.7[5]	NR	NR	NR	NR	NS	NS	NS	NS	NS	NS	NS
TR02	W146	22-Jan-18	29.3	23.9	NR	NR	NR	NR	NS[4]	NS[4]	NS[4]	NS	NS	NS	NS
TR02	W147	29-Jan-18	29.9	29.1	NR	NR	NR	NR	NS	NS	NS	NS	NS	NS	NS
TR02	W148	05-Feb-18	30.8	29.5	NR	NR	NR	NR	NS	NS	NS	NS	NS	NS	NS
TR02	W149	12-Feb-18	30.6	28.6	NR	NR	NR	NR	NS	NS	NS	NS	NS	NS	NS
TR02	W150	19-Feb-18	30.7	27.8	NR	NR	NR	NR	NS	NS	NS	NS	NS	NS	NS
TR02	W151	26-Feb-18	29.7	26.6	NR	NR	NR	NR	NS	NS	NS	NS	NS	NS	NS
TR02	W152	05-Mar-18	28.9	27.7	NR	NR	NR	NR	NS[4]	NS[4]	NS[4]	NS[4]	NS[4]	NS[4]	NS[4]
TR02	W153	12-Mar-18	28.0	30.8	NR	NR	NR	NS	NS	NS	NS	NS	NS	NS	NS
TR02	W154	19-Mar-18	27.6	30.4	NR	NR	NR	NS	NS	NS	NS	NS	NS	NS	NS
TR02	W155	26-Mar-18	26.8	29.1	NR	NR	NR	NS	NS	NS	NS	NS	NS	NS	NS
TR02	W156	02-Apr-18	29.0	30.0	NR	NR	NR	NS	NS	NS	NS	NS	NS	NS	NS
TR02	W157	09-Apr-18	28.5	29.1	NR	NR	NR	NS	NS	NS	NS	NS	NS	NS	NS
TR02	W158	16-Apr-18	26.4	27.7	NR	NR	NR	NS	NS	NS	NS	NS	NS	NS	NS
TR02	W159	23-Apr-18	24.9	26.2	NR	NR	NR	NS	NS	NS	NS	NS	NS	NS	NS
TR02	W160	30-Apr-18	23.5	22.2	NR	NR	NR	NS	NS	NS	NS	NS	NS	NS	NS
TR02	W161	07-May-18	24.2	26.2	NR	NR	NR	NS	NS	NS	NS	NS	NS	NS	NS
TR02	W162	14-May-18	23.9	23.6	NR	NR	NR	NS	NS	NS	NS	NS	NS	NS	NS
TR02	W163	21-May-18	23.6	23.4	NR	NR	NR	NR	NS[4]	NS[4]	NS[4]	NS[4]	NS[4]	NS[4]	NS[4]
TR02	W164	28-May-18	23.0	23.2	NR	NR	NR	NR	NS	NS	NS	NS	NS	NS	NS
TR02	W165	04-Jun-18	23.1	23.5	NR	NR	NR	NR	NS	NS	NS	NS	NS	NS	NS
TR02	W166	11-Jun-18	22.2	29.2	NR	NR	NR	NR	NS	NS	NS	NS	NS	NS	NS
TR02	W167	18-Jun-18	19.8	24.4	NR	NR	NR	NR	NS	NS	NS	NS	NS	NS	NS
TR02	W168	25-Jun-18	20.8	23.9	NR	NR	NR	NR	NS	NS	NS	NS	NS	NS	NS
TR02	W169	02-Jul-18	21.2	23.5	NR	NR	NR	NR	NS	NS	NS	NS	NS	NS	NS
TR02	W170	09-Jul-18	20.7	23.1	NR	NR	NR	NR	NS	NS	NS	NS	NS	NS	NS
TR02	W171	16-Jul-18	19.2	24.6	NR	NR	NR	NR	NS[4]	NS[4]	NS[4]	NS[4]	NS[4]	NS[4]	NS[4]
TR02	W172	23-Jul-18	18.6	24.6	NR	NR	NR	NR	NS	NS	NS	NS	NS	NS	NS
TR02	W173	30-Jul-18	19.0	24.4	NR	NR	NR	NR	NS	NS	NS	NS	NS	NS	NS
TR02	W174	06-Aug-18	18.5	23.8	NR	NR	NR	NR	NS	NS	NS	NS	NS	NS	NS
TR02	W175	13-Aug-18	16.7	21.1	NR	NR	NR	NR	NS	NS	NS	NS	NS	NS	NS
TR02	W176	20-Aug-18	17.4	23.1	NR	NR	NR	NR	NS	NS	NS	NS	NS	NS	NS
TR02	W177	27-Aug-18	17.7	22.9	NR	NR	NR	NR	NS	NS	NS	NS	NS	NS	NS
TR02	W178	03-Sep-18	16.6	22.9	NR	NR	NR	NR	NS	NS	NS	NS	NS	NS	NS
TR02	W179	10-Sep-18	16.1	22.7	NR	NR	NR	NR	NS[4]	NS[4]	NS[4]	NS[4]	NS[4]	NS[4]	NS[4]
TR02	W180	17-Sep-18	15.9	22.2	NR	NR	NR	NR	NS	NS	NS	NS	NS	NS	NS
TR02	W181	24-Sep-18	15.6	21.6	NR	NR	NR	NR	NS	NS	NS	NS	NS	NS	NS
TR02	W182	01-Oct-18	18.4	21.3	NR	NR	NR	NR	NS	NS	NS	NS	NS	NS	NS
TR02	W183	08-Oct-18	11.7	11.5	NR	NR	NR	NR	NS	NS	NS	NS	NS	NS	NS
TR02	W184	15-Oct-18	14.3	14.8	NR	NR	NR	NR	NS	NS	NS	NS	NS	NS	NS
TR02	W185	22-Oct-18	13.9	16.3	NR	NR	NR	NR	NS[4]	NS[4]	NS[4]	NS[4]	NS[4]	NS[4]	NS[4]
TR02	W186	29-Oct-18	17.9	29.6	NR	NR	NR	NR	NS	NS	NS	NS	NS	NS	NS
TR02	W187	05-Nov-18	18.1	29.4	NR	NR	NR	NR	NS	NS	NS	NS	NS	NS	NS
TR02	W188	12-Nov-18	17.8	28.7	NR	NR	NR	NR	NS[4]	NS[4]	NS[4]	NS[4]	NS[4]	NS[4]	NS[4]
TR02	W189	19-Nov-18	17.6	27.7	NR	NR	NR	NR	NS	NS	NS	NS	NS	NS	NS
TR02	W190	26-Nov-18	17.8	23.9	NR	NR	NR	NR	NS	NS	NS	NS	NS	NS	NS
TR02	W191	03-Dec-18	17.7	20.1	NR	NR	NR	NR	NS	NS	NS	NS	NS	NS	NS
TR02	W192	10-Dec-18	17.5	19.9	NR	NR	NR	NR	NS	NS	NS	NS	NS	NS	NS
TR02	W193	17-Dec-18	17.2	19.6	NR	NR	NR	NR	NS	NS	NS	NS	NS	NS	NS
TR02	W194	24-Dec-18	17.0	19.2	NR	NR	NR	NR	NS	NS	NS	NS	NS	NS	NS
TR02	W195	31-Dec-18	16.9	18.9	NR	NR	NR	NR	NS	NS	NS	NS	NS	NS	NS
TR02	W196	07-Jan-19	16.8	18.7	NR	NR	NR	NR	NS	NS	NS	NS	NS	NS	NS
TR02	W197	14-Jan-19	16.8	19.2	NR	NR	NR	NR	NS	NS[4]	NS[4]	NS[4]	NS[4]	NS[4]	NS[4]
TR02	W198	21-Jan-19	16.6	20.0	NR	NR	NR	NR	NS	NS	NS	NS	NS	NS	NS
TR02	W199	28-Jan-19	16.1	19.9	NR	NR	NR	NR	NS[4]	NS	NS	NS	NS	NS	NS
TR02	W200	04-Feb-19	13.5	19.7	NR	NR	NR	NR	NS	NS	NS	NS	NS	NS	NS
TR02	W201	11-Feb-19	12.7	19.8	NR	NR	NR	NR	NS	NS	NS	NS	NS	NS	NS
TR02	W202	18-Feb-19	16.2	19.5	NR	NR	NR	NR	NS	NS	NS	NS	NS	NS	NS
TR02	W203	25-Feb-19	17.0	19.0	NR	NR	NR	NR	NS	NS	NS	NS	NS	NS	NS
TR02	W204	04-Mar-19	15.9	18.5	NR	NR	NR	NR	NS	NS	NS	NS	NS	NS	NS
TR02	W205	11-Mar-19	15.5	18.5	NR	NR	NR	NR	NS	NS	NS	NS	NS	NS	NS
TR02	W206	18-Mar-19	15.5	18.6	NR	NR	NR	NR	NS	NS	NS	NS	NS	NS	NS
TR02	W207	25-Mar-19	15.5	18.5	NR	NR	NR	NR	NS[4]	NS[4]	NS[4]	NS[4]	NS[4]	NS[4]	NS[4]
TR02	W208	01-Apr-19	15.3	18.4	NR	NR	NR	NR	NS	NS	NS	NS	NS	NS	NS
TR02	W209	08-Apr-19	16.6	18.0	NR	NR	NR	NR	NS	NS	NS	NS	NS	NS	NS
TR02	W210	15-Apr-19	16.4	17.9	NR	NR	NR	NR	NS	NS	NS	NS	NS	NS	NS
TR02	W211	22-Apr-19	16.3	17.7	NR	NR	NR	NR	NS	NS	NS	NS	NS	NS	NS
TR02	W212	29-Apr-19	15.4	23.4	NR	NR	NR	NR	NS	NS	NS	NS	NS	NS	NS

Table 7. Total Organic Carbon (mg/L)
Horizontal and Vertical Wetland Treatment Trains
St. Louis Tunnel Discharge Constructed Wetland Demonstration Treatability Study
Rico-Argentine Mine Site – Rico Tunnels, Operable Unit OU01

Phase	Week	Week of	FLOW H[1] (gpm)	FLOW V[1,2] (gpm)	FDB	SMP	OXINF	SB1EFF	SFWEFF	HSSFWMP11[6]	AC1EFF	RDEFF	SB2EFF	BTEFF	AC2EFF
TR02	W213	06-May-19	15.8	26.5	NR	NR	NR	NR	NS	NS	NS	NS	NS	NS	NS
TR02	W214	13-May-19	8.8	20.4	NR	NR	NR	NR	NS	NS	NS	NS	NS	NS	NS
TR02	W215	20-May-19	13.2	28.6	NR	NR	NR	NR	NS	NS	NS	NS	NS	NS	NS
TR02	W216	27-May-19	15.1	29.9	NR	NR	NR	NR	NS[4]	NS[4]	NS[4]	NS[4]	NS[4]	NS[4]	NS[4]
TR02	W217	03-Jun-19	16.8	29.7	NR	NR	NR	NR	NS[4]	NS[4]	NS[4]	NS[4]	NS[4]	NS[4]	NS[4]
TR02	W218	10-Jun-19	16.8	29.8	NR	NR	NR	NR	NS[4]	NS[4]	NS[4]	NS[4]	NS	NS	NS[4]
TR02	W219	17-Jun-19	11.3	22.7	NR	NR	NR	NR	NS	NS	NS	NS	NS	NS	NS
TR02	W220	24-Jun-19	15.3	29.8	NR	NR	NR	NR	NS[4]	NS[4]	NS[4]	NS[4]	NS[4]	NS[4]	NS[4]
TR02	W221	01-Jul-19	16.9	30.6	NR	NR	NR	NR	NS	NS	NS	NS	NS	NS	NS
TR02	W222	08-Jul-19	16.5	30.7	NR	NR	NR	NR	NS	NS	NS	NS	NS	NS	NS
TR02	W223	15-Jul-19	15.7	30.3	NR	NR	NR	NR	NS[4]	NS[4]	NS[4]	NS[4]	NS[4]	NS[4]	NS[4]
TR02	W224	22-Jul-19	15.0	29.4	NR	NR	NR	NR	NS	NS	NS	NS	NS	NS	NS
TR02	W225	29-Jul-19	14.9	26.9	NR	NR	NR	NR	NS	NS	NS	NS	NS	NS	NS
TR02	W226	05-Aug-19	12.9	28.4	NR	NR	NR	NR	NS	NS	NS	NS	NS	NS	NS
TR02	W227	12-Aug-19	14.9	29.4	NR	NR	NR	NR	NS	NS	NS	NS	NS	NS	NS
TR02	W228	19-Aug-19	13.2	27.7	NR	NR	NR	NR	NS	NS	NS	NS	NS	NS	NS
TR02	W229	26-Aug-19	13.8	28.1	NR	NR	NR	NR	NS	NS	NS	NS	NS	NS	NS
TR02	W230	02-Sep-19	13.5	26.1	NR	NR	NR	NR	NS	NS	NS	NS	NS	NS	NS
TR02	W231	09-Sep-19	13.1	27.9	NR	NR	NR	NR	NS	NS	NS	NS	NS	NS	NS
TR02	W232	16-Sep-19	12.6	27.7	NR	NR	NR	NR	NS[4]	NS[4]	NS[4]	NS[4]	NS[4]	NS[4]	NS[4]
TR02	W233	23-Sep-19	12.0	26.3	NR	NR	NR	NR	NS	NS	NS	NS	NS	NS	NS
TR02	W234	30-Sep-19	9.6	25.7	NR	NR	NR	NR	NS	NS	NS	NS	NS	NS	NS
TR02	W235	07-Oct-19	11.2	25.0	NR	NR	NR	NR	NS	NS	NS	NS	NS	NS	NS
TR02	W236	14-Oct-19	7.6	15.5	NR	NR	NR	NR	NS	NS	NS	NS	NS	NS	NS
TR02	W237	21-Oct-19	15.3	29.7	NR	NR	NR	NR	NS	NS	NS	NS	NS	NS	NS
TR02	W238	28-Oct-19	15.3	28.3	NR	NR	NR	NR	NS	NS	NS	NS	NS	NS	NS
TR02	W239	04-Nov-19	14.4	26.6	NR	NR	NR	NR	NS	NS	NS	NS	NS	NS	NS
TR02	W240	11-Nov-19	14.0	25.2	NR	NR	NR	NR	NS	NS	NS	NS[4]	NS	NS	NS[4]
TR02	W241	18-Nov-19	13.8	26.3	NR	NR	NR	NR	NS[4]	NS[4]	NS[4]	NS	NS[4]	NS[4]	NS
TR02	W242	25-Nov-19	11.0	29.6	NR	NR	NR	NR	NS	NS	NS	NS	NS	NS	NS
TR02	W243	02-Dec-19	14.6	36.8	NR	NR	NR	NR	NS	NS	NS	NS	NS	NS	NS
TR02	W244	09-Dec-19	14.8	25.1	NR	NR	NR	NR	NS	NS	NS	NS	NS	NS	NS
TR02	W245	16-Dec-19	14.4	23.5	NR	NR	NR	NR	NS	NS	NS	NS	NS	NS	NS
TR02	W246	23-Dec-19	15.0	23.9	NR	NR	NR	NR	NS	NS	NS	NS	NS	NS	NS
TR02	W247	30-Dec-19	14.5	23.0	NR	NR	NR	NR	NS	NS	NS	NS	NS	NS	NS
TR02	W248	06-Jan-20	14.2	24.7	NR	NR	NR	NR	NS[4]	NS[4]	NS[4]	NS[4]	NS[4]	NS[4]	NS[4]
TR02	W249	13-Jan-20	14.4	26.0	NR	NR	NR	NR	NS	NS	NS	NS	NS	NS	NS
TR02	W250	20-Jan-20	14.9	25.2	NR	NR	NR	NR	NS	NS	NS	NS	NS	NS	NS
TR02	W251	27-Jan-20	14.6	24.6	NR	NR	NR	NR	NS	NS	NS	NS	NS	NS	NS
TR02	W252	03-Feb-20	16.1	24.6	NR	NR	NR	NR	NS	NS	NS	NS	NS	NS	NS
TR02	W253	10-Feb-20	16.3	24.1	NR	NR	NR	NR	NS	NS	NS	NS	NS	NS	NS
TR02	W254	17-Feb-20	15.1	26.9	NR	NR	NR	NR	NS	NS	NS	NS	NS	NS	NS
TR02	W255	24-Feb-20	14.6	28.1	NR	NR	NR	NR	NS	NS	NS	NS	NS	NS	NS
TR02	W256	02-Mar-20	14.5	27.3	NR	NR	NR	NR	NS[4]	NS[4]	NS[4]	NS[4]	NS[4]	NS[4]	NS[4]
TR02	W257	09-Mar-20	14.3	26.5	NR	NR	NR	NR	NS	NS	NS	NS	NS	NS	NS
TR02	W258	16-Mar-20	14.0	25.8	NR	NR	NR	NR	NS	NS	NS	NS	NS	NS	NS
TR02	W259	23-Mar-20	13.8	25.2	NR	NR	NR	NR	NS	NS	NS	NS	NS	NS	NS
TR02	W260	30-Mar-20	13.7	25.3	NR	NR	NR	NR	NS	NS	NS	NS	NS	NS	NS
TR02	W261	06-Apr-20	13.4	25.4	NR	NR	NR	NR	NS	NS	NS	NS	NS	NS	NS
TR02	W262	13-Apr-20	13.1	24.8	NR	NR	NR	NR	NS	NS	NS	NS	NS	NS	NS
TR02	W263	20-Apr-20	13.0	24.2	NR	NR	NR	NR	NS	NS	NS	NS	NS	NS	NS
TR02	W264	27-Apr-20	13.3	24.3	NR	NR	NR	NR	NS	NS	NS	NS	NS	NS	NS
TR02	W265	04-May-20	12.5	28.0	NR	NR	NR	NR	NS	NS	NS	NS	NS	NS	NS
TR02	W266	11-May-20	13.9	25.3	NR	NR	NR	NR	NS[4]	NS[4]	NS[4]	NS[4]	NS	NS[4]	NS[4]
TR02	W267	18-May-20	14.0	25.5	NR	NR	NR	NR	NS	NS	NS	NS	NS[4]	NS	NS
TR02	W268	25-May-20	13.9	23.6	NR	NR	NR	NR	NS	NS	NS	NS	NS	NS	NS
TR02	W269	01-Jun-20	13.4	21.2	NR	NR	NR	NR	NS	NS	NS	NS	NS	NS	NS
TR02	W270	08-Jun-20	12.2	20.8	NR	NR	NR	NR	NS	NS	NS	NS	NS	NS	NS
TR02	W271	15-Jun-20	12.2	20.9	NR	NR	NR	NR	NS	NS	NS	NS	NS	NS	NS
TR02	W272	22-Jun-20	14.0	21.0	NR	NR	NR	NR	NS	NS	NS	NS	NS	NS	NS
TR02	W273	29-Jun-20	13.7	45.3	NR	NR	NR	NR	NS	NS	NS	NS	NS	NS	NS
TR02	W274	06-Jul-20	13.5	25.1	NR	NR	NR	NR	NS[4]	NS[4]	NS[4]	NS[4]	NS[4]	NS[4]	NS[4]
TR02	W275	13-Jul-20	14.8	24.7	NR	NR	NR	NR	NS	NS	NS	NS	NS	NS	NS
TR02	W276	20-Jul-20	26.0	24.4	NR	NR	NR	NR	NS	NS	NS	NS	NS	NS	NS
TR02	W277	27-Jul-20	28.1	24.7	NR	NR	NR	NR	NS	NS	NS	NS	NS	NS	NS
TR02	W278	03-Aug-20	27.5	24.6	NR	NR	NR	NR	NS[4]	NS[4]	NS[4]	NS[4]	NS[4]	NS[4]	NS[4]
TR02	W279	10-Aug-20	27.5	24.7	NR	NR	NR	NR	NS	NS	NS	NS	NS	NS	NS
TR02	W280	17-Aug-20	27.4	24.5	NR	NR	NR	NR	NS	NS	NS	NS	NS	NS	NS
TR02	W281	24-Aug-20	27.1	24.4	NR	NR	NR	NR	NS	NS	NS	NS	NS	NS	NS
TR02	W282	31-Aug-20	26.7	24.4	NR	NR	NR	NR	NS	NS	NS	NS	NS	NS	NS
TR02	W283	07-Sep-20	26.6	24.1	NR	NR	NR	NR	NS	NS	NS	NS	NS	NS	NS
TR02	W284	14-Sep-20	26.4	24.0	NR	NR	NR	NR	NS[4]	NS[4]	NS[4]	NS[4]	NS[4]	NS[4]	NS[4]
TR02	W285	21-Sep-20	26.0	23.6	NR	NR	NR	NR	NS	NS	NS	NS	NS	NS	NS
TR02	W286	28-Sep-20	25.0	23.3	NR	NR	NR	NR	NS	NS	NS	NS	NS	NS	NS
TR02	W287	05-Oct-20	24.8	23.1	NR	NR	NR	NR	NS	NS	NS	NS	NS	NS	NS
TR02	W288	12-Oct-20	24.6	23.0	NR	NR	NR	NR	NS	NS	NS	NS	NS	NS	NS
TR02	W289	19-Oct-20	24.0	22.7	NR	NR	NR	NR	NS	NS	NS	NS	NS	NS	NS
TR02	W290	26-Oct-20	24.0	22.4	NR	NR	NR	NR	NS	NS	NS	NS	NS	NS	NS
TR02	W291	02-Nov-20	24.9	16.5	NR	NR	NR	NR	NS	NS	NS	NS	NS	NS	NS
TR02	W292	09-Nov-20	24.0	24.1	NR	NR	NR	NR	NS[4]	NS	NS	NS[4]	NS[4]	NS	NS[4]
TR02	W293	16-Nov-20	21.3	24.6	NR	NR	NR	NR	NS	NS[4]	NS[4]	NS	NS	NS[4]	NS

Table 7. Total Organic Carbon (mg/L)
Horizontal and Vertical Wetland Treatment Trains
St. Louis Tunnel Discharge Constructed Wetland Demonstration Treatability Study
Rico-Argentine Mine Site – Rico Tunnels, Operable Unit OU01

Phase	Week	Week of	FLOW H[1] (gpm)	FLOW V[1,2] (gpm)	FDB	SMP	OXINF	SB1EFF	SFWEFF	HSSFWMP11[6]	AC1EFF	RDEFF	SB2EFF	BTEFF	AC2EFF
TR02	W294	23-Nov-20	21.2	24.6	NR	NR	NR	NR	NS	NS	NS	NS	NS	NS	NS
TR02	W295	30-Nov-20	21.0	6.9	NR	NR	NR	NR	NS	NS	NS	NS	NS	NS	NS
TR02	W296	07-Dec-20	20.8	17.9	NR	NR	NR	NR	NS	NS	NS	NS	NS	NS	NS
TR02	W297	14-Dec-20	20.6	24.5	NR	NR	NR	NR	NS	NS	NS	NS	NS	NS	NS
TR02	W298	21-Dec-20	20.2	20.6	NR	NR	NR	NR	NS	NS	NS	NS	NS	NS	NS
TR02	W299	28-Dec-20	20.0	20.6	NR	NR	NR	NR	NS	NS	NS	NS	NS	NS	NS
TR02	W300	04-Jan-21	19.8	20.6	NR	NR	NR	NR	NS	NS	NS	NS	NS	NS	NS
TR02	W301	11-Jan-21	19.7	20.4	NR	NR	NR	NR	NS[4]	NS[4]	NS[4]	NS[4]	NS[4]	NS[4]	NS[4]
TR02	W302	18-Jan-21	19.6	22.8[7]	NR	NR	NR	NR	NS	NS	NS	NS	NS	NS	NS
TR02	W303	25-Jan-21	19.4	23.5[7]	NR	NR	NR	NR	NS	NS	NS	NS	NS	NS	NS
TR02	W304	01-Feb-21	19.2	27.8[7]	NR	NR	NR	NR	NS	NS	NS	NS	NS	NS	NS
TR02	W305	08-Feb-21	19.0	23.5[7]	NR	NR	NR	NR	NS	NS	NS	NS	NS	NS	NS
TR02	W306	15-Feb-21	18.8	21.1[7]	NR	NR	NR	NR	NS	NS	NS	NS	NS	NS	NS
TR02	W307	22-Feb-21	18.8	16.6[7]	NR	NR	NR	NR	NS	NS	NS	NS	NS	NS	NS
TR02	W308	01-Mar-21	18.7	27.4[7]	NR	NR	NR	NR	NS	NS	NS	NS	NS	NS	NS
TR02	W309	08-Mar-21	18.0	23.4[7]	NR	NR	NR	NR	NS[4]	NS[4]	NS[4]	NS[4]	NS[4]	NS[4]	NS[4]
TR02	W310	15-Mar-21	17.6	23.7[7]	NR	NR	NR	NR	NS	NS	NS	NS	NS	NS	NS
TR02	W311	22-Mar-21	17.4	22.4[7]	NR	NR	NR	NR	NS	NS	NS	NS	NS	NS	NS
TR02	W312	29-Mar-21	17.3	22.3	NR	NR	NR	NR	NS	NS	NS	NS	NS	NS	NS
TR02	W313	05-Apr-21	17.1	22.5	NR	NR	NR	NR	NS	NS	NS	NS	NS	NS	NS
TR02	W314	12-Apr-21	15.8	23.1	NR	NR	NR	NR	NS	NS	NS	NS	NS	NS	NS
TR02	W315	19-Apr-21	14.7	22.9	NR	NR	NR	NR	NS	NS	NS	NS	NS	NS	NS
TR02	W316	26-Apr-21	15.5	23.1	NR	NR	NR	NR	NS	NS	NS	NS	NS	NS	NS
TR02	W317	03-May-21	15.2	23.8	NR	NR	NR	NR	NS	NS	NS	NS	NS	NS	NS
TR02	W318	10-May-21	15.2	23.7	NR	NR	NR	NR	NS[4]	NS[4]	NS[4]	NS[4]	NS[4]	NS[4]	NS[4]
TR02	W319	17-May-21	14.9	23.5	NR	NR	NR	NR	NS	NS	NS	NS	NS	NS	NS
TR02	W320	24-May-21	12.4	23.2	NR	NR	NR	NR	NS	NS	NS	NS	NS	NS	NS
TR02	W321	31-May-21	12.1	22.0	NR	NR	NR	NR	NS	NS	NS	NS	NS	NS	NS
TR02	W322	07-Jun-21	11.5	21.6	NR	NR	NR	NR	NS	NS	NS	NS	NS	NS	NS
TR02	W323	14-Jun-21	10.5	15.4	NR	NR	NR	NR	NS	NS	NS	NS	NS	NS	NS
TR02	W324	21-Jun-21	12.8	22.9[7]	NR	NR	NR	NR	NS	NS	NS	NS	NS	NS	NS
TR02	W325	28-Jun-21	22.0	21.5[7]	NR	NR	NR	NR	NS	NS	NS	NS	NS	NS	NS
TR02	W326	05-Jul-21	11.2	20.5[7]	NR	NR	NR	NR	NS	NS	NS	NS	NS	NS	NS
TR02	W327	12-Jul-21	8.6	21.7[7]	NR	NR	NR	NR	NS[4]	NS[4]	NS[4]	NS[4]	NS[4]	NS[4]	NS
TR02	W328	19-Jul-21	8.3	21.2[7]	NR	NR	NR	NR	NS	NS	NS	NS	NS	NS	NS[4]
TR02	W329	26-Jul-21	14.5	17.5[7]	NR	NR	NR	NR	NS	NS	NS	NS	NS	NS	NS
TR02	W330	02-Aug-21	8.2	19.8[7]	NR	NR	NR	NR	NS	NS	NS	NS	NS	NS	NS
TR02	W331	09-Aug-21	6.5	20.8[7]	NR	NR	NR	NR	NS	NS	NS	NS	NS	NS	NS
TR02	W332	16-Aug-21	9.0	20.2[7]	NR	NR	NR	NR	NS	NS	NS	NS	NS	NS	NS
TR02	W333	23-Aug-21	14.5	24.4[7]	NR	NR	NR	NR	NS	NS	NS	NS	NS	NS	NS

NOTES:

Non-detects are reported as less than the laboratory Reporting Limit (RL) and estimated as zero for calculations and graphing (Colorado Department of Public Health and Environment Water Quality Control Commission 5 CCR 1002-34).

AC1EFF = Aeration Channel Effluent/Rock Drain Influent
AC2EFF = Aeration Cascade Effluent
BTEFF = Biotreatment Cell Effluent/Aeration Cascade Influent
C = Colonization
FDB = Flow Diversion Box (Settling Basin No. 1 Influent/Settling Basin No. 2 Influent)
Flow H = Horizontal Treatment Train average flow rate
Flow V = Vertical Treatment Train average flow rate
gpm = gallons per minute
HSSFWMP11 = Horizontal Sub Surface Flow Wetland Effluent/Aeration Channel Influent
J = Estimated result
MDL = method detection limit
mg/L = milligram per liter
NA = not available
NR = not required
NS = not sampled
OU = operable unit
OXINF = Maelstrom Oxidizer Influent
R = rejected
RDEFF = Rock Drain Effluent
RL = reporting limit
SB1EFF = Settling Basin No. 1 Effluent/Surface Flow Wetland Influent
SB2EFF = Settling Basin No. 2 Effluent/Biotreatment Cell Influent
SFWEFF = Surface Flow Wetland Effluent/Horizontal Sub Surface Flow Wetland Influent
SMP = Static Mixer Pool
TR** = Test Run
VWTT = Vertical Wetland Treatment Train
W** = Week of Treatability Study Phase

[1] The interpolation method for calculating weekly flow totals for both the horizontal and vertical treatment trains was modified to improve precision.

[2] The Aeration Cascade in the VWTT was bypassed on different occassions between 27 OCT 2014 and 16 NOV 2014. The Aeration Cascade Effluent flow rate was used in the weekly flow calculations in monthly reports for the VWTT prior to DEC 2014. The flow rates for the period 27 OCT 2014 - 16 NOV 2014 (and all other weeks) are now calculated based on the Settling Basin No. 2 influent flow rates to better represent metals mass removal by the VWTT.

[3] Monitoring location AC2EFF was not sampled during W31 of phase TR02 because of Enhance Wetland Demonstration construction activities.

[4] As of 04 DEC 2017, Total Organic Carbon will not be analyzed due to consistent non-detects.

[5] Interpolated flow data due to flow meter totalizing error.

[6] As of 22 JAN 2018, HSSFWMP11 sampling location replaced with AC1INF sampling location as detailed in *Letter to EPA Requesting Wetlands Sampling Changes* and approved by EPA January 24, 2018.

[7] FM-03 (VWTT influent) flow meter bypassed during solids settling pilot testing. FM-04 flow rates used in place of FM-03 during this time.

Table 7A. Total Organic Carbon (mg/L)
Enhanced Wetland Demonstration
St. Louis Tunnel Discharge Constructed Wetland Demonstration Treatability Study
Rico-Argentine Mine Site – Rico Tunnels, Operable Unit OU01

Phase	Week	Week of	FLOW EWD[1] (gpm)	SMP	OXINF	SB3EFF	MRCEFF	BT2EFF	AC3EFF
EWD-C	W00	23-Nov-15	876.9	NR	NA	NR	<1	60.7	58.5
EWD-C	W01	30-Nov-15	706.1	NR	NA	NR	<1	19.3	16.4
EWD-C	W02	07-Dec-15	590.9	NR	NA	NR	NS	NS	NS
EWD-C	W03	14-Dec-15	576.6	NR	NA	NR	<1	9.9	10
EWD-C	W04	21-Dec-15	541.9	NR	NA	NR	NS	NS	NS
EWD-C	W05	28-Dec-15	535.8	NR	NA	NR	NS	NS	NS
EWD-O	W00	04-Jan-16	552.3	NR	NA	NR	<1	7.5	5.8
EWD-O	W01	11-Jan-16	557.3	NR	NA	NR	NS	NS	NS
EWD-O	W02	18-Jan-16	555.4	NR	NA	NR	NS	NS	NS
EWD-O	W03	25-Jan-16	553.5	NR	NA	NR	NS	NS	NS
EWD-O	W04	01-Feb-16	574.3	NR	NA	NR	<1	4	3.1
EWD-O	W05	08-Feb-16	535.6	NR	NA	NR	NS	NS	NS
EWD-O	W06	15-Feb-16	537.8	NR	NA	NR	NS	NS	NS
EWD-O	W07	22-Feb-16	540.3	NR	NA	NR	NS	NS	NS
EWD-O	W08	29-Feb-16	543.7	NR	NA	NR	NS	NS	NS
EWD-O	W09	07-Mar-16	542.1	NR	NA	NR	<1	2.7	2.5
EWD-O	W10	14-Mar-16	536.8	NR	NA	NR	NS	NS	NS
EWD-O	W11	21-Mar-16	552.0	NR	NA	NR	NS	NS	NS
EWD-O	W12	28-Mar-16	553.4	NR	NA	NR	NS	NS	NS
EWD-O	W13	04-Apr-16	526.7	NR	NA	NR	<1	1.8	1.6
EWD-O	W14	11-Apr-16	542.6	NR	NA	NR	NS	NS	NS
EWD-O	W15	18-Apr-16	476.2	NR	NA	NR	NS	NS	NS
EWD-O	W16	25-Apr-16	453.6	NR	NA	NR	NS	NS	NS
EWD-O	W17	02-May-16	537.7	NR	NA	NR	<1	2.7	2.5
EWD-O	W18	09-May-16	557.2	NR	NA	NR	NS	NS	NS
EWD-O	W19	16-May-16	578.8	NR	NA	NR	NS	NS	NS
EWD-O	W20	23-May-16	546.6	NR	NA	NR	<1	<1	<1
EWD-O	W21	30-May-16	524.5	NR	NA	NR	NS	NS	NS
EWD-O	W22	06-Jun-16	520.2	NR	NA	NR	2.2	<1	2.1
EWD-O	W23	13-Jun-16	531.3	NR	NA	NR	NS	NS	NS
EWD-O	W24	20-Jun-16	468.5	NR	NA	NR	NS	NS	NS
EWD-O	W25	27-Jun-16	255.3	NR	NA	NR	NS	NS	NS
EWD-O	W26	04-Jul-16	540.3	NR	NA	NR	<1	2.5	2.4
EWD-O	W27	11-Jul-16	536.0	NR	NA	NR	NS	NS	NS
EWD-O	W28	18-Jul-16	555.2	NR	NA	NR	NS	NS	NS
EWD-O	W29	25-Jul-16	125.5	NR	NA	NR	NS	NS	NS
EWD-O	W30	01-Aug-16	182.1	NR	NA	NR	NS	NS	NS
EWD-O	W31	08-Aug-16	436.4	NR	NA	NR	<1	3.6	2.9
EWD-O	W32	15-Aug-16	551.3	NR	NA	NR	NS	NS	NS
EWD-O	W33	22-Aug-16	244.2	NR	NA	NR	NS	NS	NS
EWD-O	W34	29-Aug-16	520.8	NR	NA	NR	NS	NS	NS
EWD-O	W35	05-Sep-16	553.5	NR	NA	NR	NS	NS	NS
EWD-O	W36	12-Sep-16	543.0	NR	NA	NR	<1	1.5	1.6
EWD-O	W37	19-Sep-16	535.3	NR	NA	NR	NS	NS	NS
EWD-O	W38	26-Sep-16	362.8	NR	NA	NR	NS	NS	NS
EWD-O	W39	03-Oct-16	506.9	NR	NA	NR	<1	1.1	1.2
EWD-O	W40	10-Oct-16	226.4	NR	NA	NR	NS	NS	NS
EWD-O	W41	17-Oct-16	390.9	NR	NA	NR	NS	NS	NS
EWD-O	W42	24-Oct-16	221.6	NR	NA	NR	NS	NS	NS
EWD-O	W43	31-Oct-16	365.9	NR	NA	NR	NS	NS	NS
EWD-O	W44	07-Nov-16	551.5	NR	NA	NR	<1	1.2	1.2
EWD-O	W45	14-Nov-16	566.5	NR	NA	NR	NS	NS	NS
EWD-O	W46	21-Nov-16	530.7	NR	NA	NR	NS	NS	NS
EWD-O	W47	28-Nov-16	528.1	NR	NA	NR	NS	NS	NS
EWD-O	W48	05-Dec-16	528.5	NR	NR	NR	<1	1.0	<1

Table 7A. Total Organic Carbon (mg/L)
Enhanced Wetland Demonstration
St. Louis Tunnel Discharge Constructed Wetland Demonstration Treatability Study
Rico-Argentine Mine Site – Rico Tunnels, Operable Unit OU01

Phase	Week	Week of	FLOW EWD[1] (gpm)	SMP	OXINF	SB3EFF	MRCEFF	BT2EFF	AC3EFF
EWD-O	W49	12-Dec-16	541.1	NR	NR	NR	NS	NS	NS
EWD-O	W50	19-Dec-16	534.4	NR	NR	NR	NS	NS	NS
EWD-O	W51	26-Dec-16	525.5	NR	NR	NR	NS	NS	NS
EWD-O	W52	02-Jan-17	529.4	NR	NR	NR	NS	NS	NS
EWD-O	W53	09-Jan-17	530.5	NR	NR	NR	NS	NS	NS
EWD-O	W54	16-Jan-17	488.2	NR	NR	NR	<1	<1	<1
EWD-O	W55	23-Jan-17	491.6	NR	NR	NR	NS	NS	NS
EWD-O	W56	30-Jan-17	489.8	NR	NR	NR	NS	NS	NS
EWD-O	W57	06-Feb-17	498.1	NR	NR	NR	<1	<1	<1
EWD-O	W58	13-Feb-17	505.9	NR	NR	NR	NS	NS	NS
EWD-O	W59	20-Feb-17	517.4	NR	NR	NR	NS	NS	NS
EWD-O	W60	27-Feb-17	551.5	NR	NR	NR	NS	NS	NS
EWD-O	W61	06-Mar-17	512.0	NR	NR	NR	<1	<1	<1
EWD-O	W62	13-Mar-17	540.3	NR	NR	NR	NS	NS	NS
EWD-O	W63	20-Mar-17	568.8	NR	NR	NR	NS	NS	NS
EWD-O	W64	27-Mar-17	547.8	NR	NR	NR	NS	NS	NS
EWD-O	W65	03-Apr-17	557.8	NR	NR	NR	<1	<1	<1
EWD-O	W66	10-Apr-17	581.4	NR	NR	NR	NS	NS	NS
EWD-O	W67	17-Apr-17	563.3	NR	NR	NR	NS	NS	NS
EWD-O	W68	24-Apr-17	540.5	NR	NR	NR	NS	NS	NS
EWD-O	W69	01-May-17	547.5	NR	NR	NR	<1	<1	<1
EWD-O	W70	08-May-17	566.4	NR	NR	NR	NS	NS	NS
EWD-O	W71	15-May-17	559.4	NR	NR	NR	<1	<1	<1
EWD-O	W72	22-May-17	542.0	NR	NR	NR	NS	NS	NS
EWD-O	W73	29-May-17	551.7	NR	NR	NR	NS	NS	NS
EWD-O	W74	05-Jun-17	544.8	NR	NR	NR	<1	<1	<1
EWD-O	W75	12-Jun-17	491.2	NR	NR	NR	NS	NS	NS
EWD-O	W76	19-Jun-17	472.5	NR	NR	NR	NS	NS	NS
EWD-O	W77	26-Jun-17	492.4	NR	NR	NR	<1	<1	1.0
EWD-O	W78	03-Jul-17	529.2	NR	NR	NR	NS	NS	NS
EWD-O	W79	10-Jul-17	553.9	NR	NR	NR	<1	1.0	1.3
EWD-O	W80	17-Jul-17	558.2	NR	NR	NR	NS	NS	NS
EWD-O	W81	24-Jul-17	540.3	NR	NR	NR	NS	NS	NS
EWD-O	W82	31-Jul-17	515.5	NR	NR	NR	<1	1.0	1.1
EWD-O	W83	07-Aug-17	472.6	NR	NR	NR	NS	NS	NS
EWD-O	W84	14-Aug-17	199.2	NR	NR	NR	NS	NS	NS
EWD-O	W85	21-Aug-17	262.5	NR	NR	NR	NS	NS	NS
EWD-O	W86	28-Aug-17	407.8	NR	NR	NR	NS	NS	NS
EWD-O	W87	04-Sep-17	364.5	NR	NR	NR	NS	NS	NS
EWD-O	W88	11-Sep-17	529.1	NR	NR	NR	NS	NS	NS
EWD-O	W89	18-Sep-17	418.0	NR	NR	NR	NS	NS	NS
EWD-O	W90	25-Sep-17	52.4	NR	NR	NR	NS	NS	NS
EWD-O	W91	02-Oct-17	173.5	NR	NR	NR	NS	NS	NS
EWD-O	W92	09-Oct-17	340.1	NR	NR	NR	NS	NS	NS
EWD-O	W93	16-Oct-17	500.8	NR	NR	NR	<1	<1	1.0
EWD-O	W94	23-Oct-17	238.6	NR	NR	NR	NS	NS	NS
EWD-O	W95	30-Oct-17	497.8	NR	NR	NR	NS	NS	NS
EWD-O	W96	06-Nov-17	426.2	NR	NR	NR	<1	<1	<1
EWD-O	W97	13-Nov-17	500.0	NR	NR	NR	NS	NS	NS
EWD-O	W98	20-Nov-17	506.7	NR	NR	NR	NS	NS	NS
EWD-O	W99	27-Nov-17	467.1	NR	NR	NR	NS	NS	NS
EWD-O	W100	04-Dec-17	520.2	NR	NR	NR	NS[3]	NS[3]	NS[3]
EWD-O	W101	11-Dec-17	531.1	NR	NR	NR	NS	NS	NS
EWD-O	W102	18-Dec-17	522.6	NR	NR	NR	NS	NS	NS
EWD-O	W103	25-Dec-17	507.3	NR	NR	NR	NS	NS	NS

Table 7A. Total Organic Carbon (mg/L)
Enhanced Wetland Demonstration
St. Louis Tunnel Discharge Constructed Wetland Demonstration Treatability Study
Rico-Argentine Mine Site – Rico Tunnels, Operable Unit OU01

Phase	Week	Week of	FLOW EWD[1] (gpm)	SMP	OXINF	SB3EFF	MRCEFF	BT2EFF	AC3EFF
EWD-O	W104	01-Jan-18	497.3	NR	NR	NR	NS	NS	NS
EWD-O	W105	08-Jan-18	492.3	NR	NR	NR	NS[3]	NS[3]	NS[3]
EWD-O	W106	15-Jan-18	504.0	NR	NR	NR	NS	NS	NS
EWD-O	W107	22-Jan-18	525.7	NR	NR	NR	NS	NS	NS
EWD-O	W108	29-Jan-18	529.5	NR	NR	NR	NS	NS	NS
EWD-O	W109	05-Feb-18	522.1	NR	NR	NR	NS	NS	NS
EWD-O	W110	12-Feb-18	517.5	NR	NR	NR	NS	NS	NS
EWD-O	W111	19-Feb-18	513.0	NR	NR	NR	NS	NS	NS
EWD-O	W112	26-Feb-18	479.5	NR	NR	NR	NS	NS	NS
EWD-O	W113	05-Mar-18	462.4	NR	NR	NR	NS[3]	NS[3]	NS[3]
EWD-O	W114	12-Mar-18	456.4	NR	NR	NR	NS	NS	NS
EWD-O	W115	19-Mar-18	433.8	NR	NR	NR	NS	NS	NS
EWD-O	W116	26-Mar-18	456.0	NR	NR	NR	NS	NS	NS
EWD-O	W117	02-Apr-18	487.1	NR	NR	NR	NS	NS	NS
EWD-O	W118	09-Apr-18	469.5	NR	NR	NR	NS	NS	NS
EWD-O	W119	16-Apr-18	457.7	NR	NR	NR	NS	NS	NS
EWD-O	W120	23-Apr-18	449.6	NR	NR	NR	NS	NS	NS
EWD-O	W121	30-Apr-18	446.4	NR	NR	NR	NS	NS	NS
EWD-O	W122	07-May-18	443.2	NR	NR	NR	NS	NS	NS
EWD-O	W123	14-May-18	440.0	NR	NR	NR	NS	NS	NS
EWD-O	W124	21-May-18	436.7	NR	NR	NR	NS[3]	NS[3]	NS[3]
EWD-O	W125	28-May-18	436.2	NR	NR	NR	NS	NS	NS
EWD-O	W126	04-Jun-18	441.6	NR	NR	NR	NS	NS	NS
EWD-O	W127	11-Jun-18	318.3	NR	NR	NR	NS	NS	NS
EWD-O	W128	18-Jun-18	458.4	NR	NR	NR	NS	NS	NS
EWD-O	W129	25-Jun-18	461.6	NR	NR	NR	NS	NS	NS
EWD-O	W130	02-Jul-18	463.2	NR	NR	NR	NS	NS	NS
EWD-O	W131	09-Jul-18	463.5	NR	NR	NR	NS	NS	NS
EWD-O	W132	16-Jul-18	460.2	NR	NR	NR	NS[3]	NS[3]	NS[3]
EWD-O	W133	23-Jul-18	460.2	NR	NR	NR	NS	NS	NS
EWD-O	W134	30-Jul-18	439.9	NR	NR	NR	NS	NS	NS
EWD-O	W135	06-Aug-18	433.1	NR	NR	NR	NS	NS	NS
EWD-O	W136	13-Aug-18	415.5	NR	NR	NR	NS	NS	NS
EWD-O	W137	20-Aug-18	426.5	NR	NR	NR	NS	NS	NS
EWD-O	W138	27-Aug-18	414.8	NR	NR	NR	NS	NS	NS
EWD-O	W139	03-Sep-18	422.0	NR	NR	NR	NS	NS	NS
EWD-O	W140	10-Sep-18	408.7	NR	NR	NR	NS[3]	NS[3]	NS[3]
EWD-O	W141	17-Sep-18	406.5	NR	NR	NR	NS	NS	NS
EWD-O	W142	24-Sep-18	400.5	NR	NR	NR	NS	NS	NS
EWD-O	W143	01-Oct-18	408.3	NR	NR	NR	NS	NS	NS
EWD-O	W144	08-Oct-18	175.1	NR	NR	NR	NS	NS	NS
EWD-O	W145	15-Oct-18	296.1	NR	NR	NR	NS	NS	NS
EWD-O	W146	22-Oct-18	331.2	NR	NR	NR	NS	NS	NS
EWD-O	W147	29-Oct-18	216.0	NR	NR	NR	NS	NS	NS
EWD-O	W148	05-Nov-18	364.1	NR	NR	NR	NS	NS	NS
EWD-O	W149	12-Nov-18	368.8	NR	NR	NR	NS[3]	NS[3]	NS[3]
EWD-O	W150	19-Nov-18	365.4	NR	NR	NR	NS	NS	NS
EWD-O	W151	26-Nov-18	373.9	NR	NR	NR	NS	NS	NS
EWD-O	W152	03-Dec-18	374.0	NR	NR	NR	NS	NS	NS
EWD-O	W153	10-Dec-18	373.9	NR	NR	NR	NS	NS	NS
EWD-O	W154	17-Dec-18	371.6	NR	NR	NR	NS	NS	NS
EWD-O	W155	24-Dec-18	370.4	NR	NR	NR	NS	NS	NS
EWD-O	W156	31-Dec-18	374.4	NR	NR	NR	NS	NS	NS
EWD-O	W157	07-Jan-19	371.7	NR	NR	NR	NS	NS	NS
EWD-O	W158	14-Jan-19	377.2	NR	NR	NR	NS[3]	NS[3]	NS[3]

Table 7A. Total Organic Carbon (mg/L)
Enhanced Wetland Demonstration
St. Louis Tunnel Discharge Constructed Wetland Demonstration Treatability Study
Rico-Argentine Mine Site – Rico Tunnels, Operable Unit OU01

Phase	Week	Week of	FLOW EWD[1] (gpm)	SMP	OXINF	SB3EFF	MRCEFF	BT2EFF	AC3EFF
EWD-O	W159	21-Jan-19	375.1	NR	NR	NR	NS	NS	NS
EWD-O	W160	28-Jan-19	370.9	NR	NR	NR	NS	NS	NS
EWD-O	W161	04-Feb-19	375.8	NR	NR	NR	NS	NS	NS
EWD-O	W162	11-Feb-19	376.8	NR	NR	NR	NS	NS	NS
EWD-O	W163	18-Feb-19	369.7	NR	NR	NR	NS	NS	NS
EWD-O	W164	25-Feb-19	371.6	NR	NR	NR	NS	NS	NS
EWD-O	W165	04-Mar-19	373.9	NR	NR	NR	NS	NS	NS
EWD-O	W166	11-Mar-19	372.8	NR	NR	NR	NS	NS	NS
EWD-O	W167	18-Mar-19	359.8	NR	NR	NR	NS[3]	NS[3]	NS[3]
EWD-O	W168	25-Mar-19	364.1	NR	NR	NR	NS	NS	NS
EWD-O	W169	01-Apr-19	390.6	NR	NR	NR	NS	NS	NS
EWD-O	W170	08-Apr-19	427.0	NR	NR	NR	NS	NS	NS
EWD-O	W171	15-Apr-19	470.0	NR	NR	NR	NS	NS	NS
EWD-O	W172	22-Apr-19	524.9	NR	NR	NR	NS	NS	NS
EWD-O	W173	29-Apr-19	466.4	NR	NR	NR	NS	NS	NS
EWD-O	W174	06-May-19	449.7	NR	NR	NR	NS	NS	NS
EWD-O	W175	13-May-19	377.0	NR	NR	NR	NS	NS	NS
EWD-O	W176	20-May-19	522.6	NR	NR	NR	NS	NS	NS
EWD-O	W177	27-May-19	621.4	NR	NR	NR	NS[3]	NS[3]	NS[3]
EWD-O	W178	03-Jun-19	551.7	NR	NR	NR	NS	NS	NS
EWD-O	W179	10-Jun-19	508.8	NR	NR	NR	NS[3]	NS[3]	NS[3]
EWD-O	W180	17-Jun-19	256.9	NR	NR	NR	NS	NS	NS
EWD-O	W181	24-Jun-19	427.7	NR	NR	NR	NS[3]	NS[3]	NS[3]
EWD-O	W182	01-Jul-19	512.8	NR	NR	NR	NS	NS	NS
EWD-O	W183	08-Jul-19	539.5	NR	NR	NR	NS	NS	NS
EWD-O	W184	15-Jul-19	544.1	NR	NR	NR	NS[3]	NS[3]	NS[3]
EWD-O	W185	22-Jul-19	553.2	NR	NR	NR	NS	NS	NS
EWD-O	W186	29-Jul-19	599.4	NR	NR	NR	NS	NS	NS
EWD-O	W187	05-Aug-19	602.3	NR	NR	NR	NS	NS	NS
EWD-O	W188	12-Aug-19	603.0	NR	NR	NR	NS	NS	NS
EWD-O	W189	19-Aug-19	626.2	NR	NR	NR	NS	NS	NS
EWD-O	W190	26-Aug-19	609.7	NR	NR	NR	NS	NS	NS
EWD-O	W191	02-Sep-19	520.6	NR	NR	NR	NS	NS	NS
EWD-O	W192	09-Sep-19	544.4	NR	NR	NR	NS	NS	NS
EWD-O	W193	16-Sep-19	558.7	NR	NR	NR	NS[3]	NS[3]	NS[3]
EWD-O	W194	23-Sep-19	552.1	NR	NR	NR	NS	NS	NS
EWD-O	W195	30-Sep-19	563.9	NR	NR	NR	NS	NS	NS
EWD-O	W196	07-Oct-19	611.7	NR	NR	NR	NS	NS	NS
EWD-O	W197	14-Oct-19	309.0	NR	NR	NR	NS	NS	NS
EWD-O	W198	21-Oct-19	635.6	NR	NR	NR	NS	NS	NS
EWD-O	W199	28-Oct-19	632.6	NR	NR	NR	NS	NS	NS
EWD-O	W200	04-Nov-19	628.2	NR	NR	NR	NS	NS	NS
EWD-O	W201	11-Nov-19	626.0	NR	NR	NR	NS[3]	NS[3]	NS[3]
EWD-O	W202	18-Nov-19	627.5	NR	NR	NR	NS	NS	NS
EWD-O	W203	25-Nov-19	598.2	NR	NR	NR	NS	NS	NS
EWD-O	W204	02-Dec-19	594.0	NR	NR	NR	NS	NS	NS
EWD-O	W205	09-Dec-19	600.7	NR	NR	NR	NS	NS	NS
EWD-O	W206	16-Dec-19	584.5	NR	NR	NR	NS	NS	NS
EWD-O	W207	23-Dec-19	584.5	NR	NR	NR	NS	NS	NS
EWD-O	W208	30-Dec-19	567.4	NR	NR	NR	NS	NS	NS
EWD-O	W209	06-Jan-20	557.7	NR	NR	NR	NS[3]	NS[3]	NS[3]
EWD-O	W210	13-Jan-20	555.5	NR	NR	NR	NS	NS	NS
EWD-O	W211	20-Jan-20	547.7	NR	NR	NR	NS	NS	NS
EWD-O	W212	27-Jan-20	538.2	NR	NR	NR	NS	NS	NS
EWD-O	W213	03-Feb-20	530.6	NR	NR	NR	NS	NS	NS

Table 7A. Total Organic Carbon (mg/L)
Enhanced Wetland Demonstration
St. Louis Tunnel Discharge Constructed Wetland Demonstration Treatability Study
Rico-Argentine Mine Site – Rico Tunnels, Operable Unit OU01

Phase	Week	Week of	FLOW EWD[1] (gpm)	SMP	OXINF	SB3EFF	MRCEFF	BT2EFF	AC3EFF
EWD-O	W214	10-Feb-20	518.1	NR	NR	NR	NS	NS	NS
EWD-O	W215	17-Feb-20	529.7	NR	NR	NR	NS	NS	NS
EWD-O	W216	24-Feb-20	522.5	NR	NR	NR	NS	NS	NS
EWD-O	W217	02-Mar-20	518.8	NR	NR	NR	NS[3]	NS[3]	NS[3]
EWD-O	W218	09-Mar-20	520.9	NR	NR	NR	NS	NS	NS
EWD-O	W219	16-Mar-20	516.0	NR	NR	NR	NS	NS	NS
EWD-O	W220	23-Mar-20	499.0	NR	NR	NR	NS	NS	NS
EWD-O	W221	30-Mar-20	494.5	NR	NR	NR	NS	NS	NS
EWD-O	W222	06-Apr-20	496.7	NR	NR	NR	NS	NS	NS
EWD-O	W223	13-Apr-20	493.7	NR	NR	NR	NS	NS	NS
EWD-O	W224	20-Apr-20	487.4	NR	NR	NR	NS	NS	NS
EWD-O	W225	27-Apr-20	484.5	NR	NR	NR	NS	NS	NS
EWD-O	W226	04-May-20	479.0	NR	NR	NR	NS	NS	NS
EWD-O	W227	11-May-20	489.1	NR	NR	NR	NS[3]	NS[3]	NS[3]
EWD-O	W228	18-May-20	172.5	NR	NR	NR	NS	NS	NS
EWD-O	W229	25-May-20	500.7	NR	NR	NR	NS	NS	NS
EWD-O	W230	01-Jun-20	517.9	NR	NR	NR	NS	NS	NS
EWD-O	W231	08-Jun-20	519.0	NR	NR	NR	NS	NS	NS
EWD-O	W232	15-Jun-20	524.8	NR	NR	NR	NS	NS	NS
EWD-O	W233	22-Jun-20	544.7	NR	NR	NR	NS	NS	NS
EWD-O	W234	29-Jun-20	564.8	NR	NR	NR	NS	NS	NS
EWD-O	W235	06-Jul-20	555.4	NR	NR	NR	NS[3]	NS[3]	NS[3]
EWD-O	W236	13-Jul-20	532.0	NR	NR	NR	NS	NS	NS
EWD-O	W237	20-Jul-20	548.8	NR	NR	NR	NS	NS	NS
EWD-O	W238	27-Jul-20	545.2	NR	NR	NR	NS	NS	NS
EWD-O	W239	03-Aug-20	533.1	NR	NR	NR	NS[3]	NS[3]	NS[3]
EWD-O	W240	10-Aug-20	536.7	NR	NR	NR	NS	NS	NS
EWD-O	W241	17-Aug-20	540.2	NR	NR	NR	NS	NS	NS
EWD-O	W242	24-Aug-20	555.2	NR	NR	NR	NS	NS	NS
EWD-O	W243	31-Aug-20	537.4	NR	NR	NR	NS	NS	NS
EWD-O	W244	07-Sep-20	549.0	NR	NR	NR	NS	NS	NS
EWD-O	W245	14-Sep-20	543.8	NR	NR	NR	NS[3]	NS[3]	NS[3]
EWD-O	W246	21-Sep-20	545.0	NR	NR	NR	NS	NS	NS
EWD-O	W247	28-Sep-20	539.1	NR	NR	NR	NS	NS	NS
EWD-O	W248	05-Oct-20	537.5	NR	NR	NR	NS	NS	NS
EWD-O	W249	12-Oct-20	532.6	NR	NR	NR	NS	NS	NS
EWD-O	W250	19-Oct-20	498.4	NR	NR	NR	NS	NS	NS
EWD-O	W251	26-Oct-20	267.5	NR	NR	NR	NS	NS	NS
EWD-O	W252	02-Nov-20	486.8	NR	NR	NR	NS	NS	NS
EWD-O	W253	09-Nov-20	498.8	NR	NR	NR	NS[3]	NS	NS[3]
EWD-O	W254	16-Nov-20	495.1	NR	NR	NR	NS	NS[3]	NS
EWD-O	W255	23-Nov-20	488.7	NR	NR	NR	NS	NS	NS
EWD-O	W256	30-Nov-20	495.2	NR	NR	NR	NS	NS	NS
EWD-O	W257	07-Dec-20	487.8	NR	NR	NR	NS	NS	NS[3]
EWD-O	W258	14-Dec-20	464.7	NR	NR	NR	NS	NS	NS[3]
EWD-O	W259	21-Dec-20	454.1	NR	NR	NR	NS	NS	NS
EWD-O	W260	28-Dec-20	426.7	NR	NR	NR	NS	NS	NS
EWD-O	W261	04-Jan-21	451.8	NR	NR	NR	NS	NS	NS
EWD-O	W262	11-Jan-21	434.0	NR	NR	NR	NS[3]	NS[3]	NS[3]
EWD-O	W263	18-Jan-21	435.1	NR	NR	NR	NS	NS	NS
EWD-O	W264	25-Jan-21	434.8	NR	NR	NR	NS	NS	NS
EWD-O	W265	01-Feb-21	429.6	NR	NR	NR	NS	NS	NS
EWD-O	W266	08-Feb-21	428.4	NR	NR	NR	NS	NS	NS
EWD-O	W267	15-Feb-21	424.2	NR	NR	NR	NS	NS	NS
EWD-O	W268	22-Feb-21	418.7	NR	NR	NR	NS	NS	NS

Table 7A. Total Organic Carbon (mg/L)

Enhanced Wetland Demonstration

St. Louis Tunnel Discharge Constructed Wetland Demonstration Treatability Study

Rico-Argentine Mine Site – Rico Tunnels, Operable Unit OU01

Phase	Week	Week of	FLOW EWD[1] (gpm)	SMP	OXINF	SB3EFF	MRCEFF	BT2EFF	AC3EFF
EWD-O	W269	01-Mar-21	408.6	NR	NR	NR	NS	NS	NS
EWD-O	W270	08-Mar-21	413.6	NR	NR	NR	NS[3]	NS[3]	NS[3]
EWD-O	W271	15-Mar-21	412.9	NR	NR	NR	NS	NS	NS
EWD-O	W272	22-Mar-21	410.4	NR	NR	NR	NS	NS	NS
EWD-O	W273	29-Mar-21	407.4	NR	NR	NR	NS	NS	NS
EWD-O	W274	05-Apr-21	408.6	NR	NR	NR	NS	NS	NS
EWD-O	W275	12-Apr-21	405.3	NR	NR	NR	NS	NS	NS
EWD-O	W276	19-Apr-21	413.5	NR	NR	NR	NS	NS	NS
EWD-O	W277	26-Apr-21	415.5	NR	NR	NR	NS	NS	NS
EWD-O	W278	03-May-21	417.2	NR	NR	NR	NS	NS	NS
EWD-O	W279	10-May-21	412.2	NR	NR	NR	NS[3]	NS[3]	NS[3]
EWD-O	W280	17-May-21	424.7	NR	NR	NR	NS	NS	NS
EWD-O	W281	24-May-21	409.3	NR	NR	NR	NS	NS	NS
EWD-O	W282	31-May-21	425.6	NR	NR	NR	NS	NS	NS
EWD-O	W283	07-Jun-21	394.6	NR	NR	NR	NS	NS	NS
EWD-O	W284	14-Jun-21	558.9	NR	NR	NR	NS	NS	NS
EWD-O	W285	21-Jun-21	464.5	NR	NR	NR	NS	NS	NS
EWD-O	W286	28-Jun-21	484.8	NR	NR	NR	NS	NS	NS
EWD-O	W287	05-Jul-21	480.3	NR	NR	NR	NS	NS	NS
EWD-O	W288	12-Jul-21	481.3	NR	NR	NR	NS[3]	NS[3]	NS
EWD-O	W289	19-Jul-21	490.7	NR	NR	NR	NS	NS	NS[3]
EWD-O	W290	26-Jul-21	505.4	NR	NR	NR	NS	NS	NS
EWD-O	W291	02-Aug-21	491.5	NR	NR	NR	NS	NS	NS
EWD-O	W292	09-Aug-21	492.4	NR	NR	NR	NS	NS	NS
EWD-O	W293	16-Aug-21	507.1	NR	NR	NR	NS	NS	NS
EWD-O	W294	23-Aug-21	492.0	NR	NR	NR	NS	NS	NS

NOTES:

Non-detects are reported as less than the laboratory Reporting Limit (RL) and estimated as zero for calculations and graphing (Colorado Department of Public Health and Environment Water Quality Control Commission 5 CCR 1002-34).

AC3EFF = EWD Aeration Cascade effluent monitoring location
BT2EFF = EWD Biotreatment Cell effluent monitoring location
EWD = Enhanced Wetland Demonstration
EWD-C = EWD Colonization Phase
EWD-O = EWD Operation Phase
Flow EWD = EWD average flow rate
gpm = gallons per minute
MRCEFF = EWD Manganese Removal Cell effluent monitoring location
NA = not available
NR = not required
NS = not sampled
OU = operable unit
OXINF = Maelstrom Oxidizer Influent
R = rejected
RL = reporting limit
SB3EFF = EWD Settling Basin effluent monitoring location
SMP = Static Mixer Pool
µg/L = microgram per liter
W** = Week of Treatability Study Phase

[1] The EWD flow rate is estimated based on the system's effluent average flow rate. Some flow rate data was interpolated as a method of handling flow monitor error readings.

[2] Sample was collected at the monitoring location OXINF but labeled as SMP.

[3] As of 04 DEC 2017, Total Organic Carbon will not be analyzed due to consistent non-detects.

Table 8. Biological Oxygen Demand, 5 day (mg/L)
Horizontal and Vertical Wetland Treatment Trains
St. Louis Tunnel Discharge Constructed Wetland Demonstration Treatability Study
Rico-Argentine Mine Site – Rico Tunnels, Operable Unit OU01

Phase	Week	Week of	FLOW H[1] (gpm)	FLOW V[1,2] (gpm)	FDB	SMP	OXINF	SB1EFF	SFWEFF	HSSFWMP11[7]	AC1EFF	RDEFF	SB2EFF	BTEFF	AC2EFF
C	W00	15-Sep-14	25.8	33.8	NR	NA	NA	<2	<2	29.3	R	R	<2	77.4	53.4
C	W01	22-Sep-14	30.7	44.5	NR	NA	NA	<2	<2	22.1	30.3	18.8	<2	29.3	28.1
C	W02	29-Sep-14	29.5	41.3	NR	NA	NA	<2	<2	9.4	23.8	10.3	<2	20.3	10.9
C	W03	06-Oct-14	30.2	35.1	NR	NA	NA	<2	<2	7.8	15.7	9.7	<2	20.1	12.6
C	W04	13-Oct-14	26.8	35.7	NR	NA	NA	<2	<2	2.8	7.6	4.5	<2	16.4	17.2
C	W05	20-Oct-14	29.2	35.9	NR	NA	NA	<2	<2	<2	3.5	2.6	<2	10.9	15.7
C	W06	27-Oct-14	27.7	43.2	NR	NA	NA	<2	<2	3.1	2	<2	<2	11.5	8.4
C	W07	03-Nov-14	28.8	32.0	NR	NA	NA	<2	<2	2	2.6	2.3	<2	8	4.7
C	W08	10-Nov-14	27.9	29.8	NR	NA	NA	<2	<2	2.1	2	<2	<2	9.7	3.5
C	W09	17-Nov-14	27.9	29.2	NR	NA	NA	<2	<2	2.9	<2	2	<2	9.6	6.4
C	W10	24-Nov-14	27.0	29.2	NR	NA	NA	<2	<2	3.2	4.2	<2	<2	7.8	4.2
C	W11	01-Dec-14	25.9	28.5	NR	NA	NA	NS	NS	NS	NS	NS	NS	NS	NS
C	W12	08-Dec-14	25.5	27.8	NR	NA	NA	<2	<2	5.1	3.8	<2	<2	6.5	2.6
C	W13	15-Dec-14	25.1	26.2	NR	NA	NA	NS	NS	NS	NS	NS	NS	NS	NS
C	W14	22-Dec-14	24.1	25.4	NR	NA	NA	NS	NS	NS	NS	NS	NS	NS	NS
C	W15	29-Dec-14	23.3	24.5	NR	NA	NA	NS	NS	NS	NS	NS	NS	NS	NS
TR01	W00	05-Jan-15	22.7	25.7	NR	NA	NA	<2	<2	5.1	2.4	<2	<2	3.6	2.4
TR01	W01	12-Jan-15	21.6	27.3	NR	NA	NA	NS	NS	NS	NS	NS	NS	NS	NS
TR01	W02	19-Jan-15	20.4	25.9	NR	NA	NA	<2	<2	4.9	3.1	<2	<2	5.2	<2
TR01	W03	26-Jan-15	21.9	30.8	NR	NA	NA	NS	NS	NS	NS	NS	NS	NS	NS
TR01	W04	02-Feb-15	27	32	NR	NA	NA	<2	<2	7.6	6.3	<2	<2	5.3	3.1
TR01	W05	09-Feb-15	27.8	30.3	NR	NA	NA	NS	NS	NS	NS	NS	NS	NS	NS
TR01	W06	16-Feb-15	28.7	29.4	NR	NA	NA	<2	<2	<2	2.1	<2	<2	4.4	<2
TR01	W07	23-Feb-15	28.7	25.2	NR	NA	NA	NS	NS	NS	NS	NS	NS	NS	NS
TR01	W08	02-Mar-15	28.2	24.9	NR	NA	NA	NS	NS	NS	NS	NS	NS	NS	NS
TR01	W09	09-Mar-15	29.3	28.1	NR	NA	NA	<2	<2	6.4	2	<2	<2	4.8	2.6
TR01	W10	16-Mar-15	29.5	29.7	NR	NA	NA	NS	NS	NS	NS	NS	NS	NS	NS
TR01	W11	23-Mar-15	34.9	36.4	NR	NA	NA	<2	<2	2.3	6	<2	<2	3.7	2.9
TR01	W12	30-Mar-15	34.4	38.5	NR	NA	NA	NS	NS	NS	NS	NS	NS	NS	NS
TR02	W00	06-Apr-15	32.3	36	NR	NA	NA	<2	<2	3.2	<2	<2	<2	2.8	<2
TR02	W01	13-Apr-15	38	39.8	NR	NA	NA	NS	NS	NS	NS	NS	NS	NS	NS
TR02	W02	20-Apr-15	36.7	39.3	NR	NA	NA	<2	<2	2.5	<2	<2	<2	3	<2
TR02	W03	27-Apr-15	36.1	39.3	NR	NA	NA	NS	NS	NS	NS	NS	NS	NS	NS
TR02	W04	04-May-15	35.2	39.1	NR	NA	NA	<2	<2	<2	<2	<2	<2	2.1	<2
TR02	W05	11-May-15	33.4	37.8	NR	NA	NA	NS	NS	NS	NS	NS	NS	NS	NS
TR02	W06	18-May-15	32.0	36.6	NR	NA	NA	<2	<2	<2	<2	R	<2	<2	<2
TR02	W07	25-May-16	31.9	36.2	NR	NA	NA	NS	NS	NS	NS	NS	NS	NS	NS
TR02	W08	01-Jun-15	31.3	35.7	NR	NA	NA	NS	NS	NS	NS	NS	NS	NS	NS
TR02	W09	08-Jun-15	30.9	35.3	NR	NA	NA	<2	<2	<2	<2	<2	<2	<2	<2
TR02	W10	15-Jun-15	30.8	35.6	NR	NA	NA	NS	NS	NS	NS	NS	NS	NS	NS
TR02	W11	22-Jun-15	30.9	35.7	NR	NA	NA	<2	<2	<2	2.4	<2	<2	3.2	<2
TR02	W12	29-Jun-15	30.3	35.5	NR	NA	NA	NS	NS	NS	NS	NS	NS	NS	NS
TR02	W13	06-Jul-15	30.0	35.4	NR	NA	NA	<2	<2	2	2.1	<2	<2	2.5	<2
TR02	W14	13-Jul-15	30.4	35.7	NR	NA	NA	NS	NS	NS	NS	NS	NS	NS	NS
TR02	W15	20-Jul-15	30.5	35.7	NR	NA	NA	NS	NS	NS	NS	NS	NS	NS	NS
TR02	W16	27-Jul-15	28.6	33.7	NR	NA	NA	<2	<2	<2	<2	<2	<2	<2	<2
TR02	W17	03-Aug-15	28.2	33.3	NR	NA	NA	NS	NS	NS	NS	NS	NS	NS	NS
TR02	W18	10-Aug-15	28.4	33.6	NR	NA	NA	NS	NS	NS	NS	NS	NS	NS	NS
TR02	W19	17-Aug-15	28.3	33.8	NR	NA	NA	NS	NS	NS	NS	NS	NS	NS	NS
TR02	W20	24-Aug-15	28.3	33.8	NR	NA	NA	NS	NS	NS	NS	NS	NS	NS	NS
TR02	W21	31-Aug-15	25.7	31.9	NR	NA	NA	NS	NS	NS	NS	NS	NS	NS	NS
TR02	W22	07-Sep-15	25.0	32.5	NR	NA	NA	<2	<2	3	2.7	<2	<2	NS[3]	NS[3]
TR02	W23	14-Sep-15	28.0	37.4	NR	NA	NA	NS	NS	NS	NS	NS	NS	<2	<2
TR02	W24	21-Sep-15	21.7	32.4	NR	NA	NA	NS	NS	NS	NS	NS	NS	NS	NS
TR02	W25	28-Sep-15	5.2	7.7	NR	NA	NA	NS	NS	NS	NS	NS	NS	NS	NS
TR02	W26	05-Oct-15	14.8	21.3	NR	NA	NA	NS	NS	NS	NS	NS	NS	NS	NS
TR02	W27	12-Oct-15	10.1	17.5	NR	NA	NA	<2	<2	<2	<2	<2	<2	<2	<2
TR02	W28	19-Oct-15	23.2	30.1	NR	NA	NA	NS	NS	NS	NS	NS	NS	NS	NS
TR02	W29	26-Oct-15	11.2	17.3	NR	NA	NA	NS	NS	NS	NS	NS	NS	NS	NS
TR02	W30	02-Nov-15	23.7	26.9	NR	NA	NA	NS	NS	NS	NS	NS	NS	NS	NS
TR02	W31	09-Nov-15	23.2	21.1	NR	NA	NA	<2	<2	<2	<2	<2	<2	<2	NS[4]
TR02	W32	16-Nov-15	23.3	16.2	NR	NA	NA	NS	NS	NS	NS	NS	NS	NS	NS
TR02	W33	23-Nov-15	22.2	12.3	NR	NA	NA	NS	NS	NS	NS	NS	NS	NS	NS
TR02	W34	30-Nov-15	21.7	10.3	NR	NR	NA	<2	<2	<2	<2	<2	<2	<2	<2
TR02	W35	07-Dec-15	21.3	9.7	NR	NR	NA	NS	NS	NS	NS	NS	NS	NS	NS
TR02	W36	14-Dec-15	31.1	17.1	NR	NR	NA	NS	NS	NS	NS	NS	NS	NS	NS
TR02	W37	21-Dec-15	46.7	30.3	NR	NR	NA	NS	NS	NS	NS	NS	NS	NS	NS
TR02	W38	28-Dec-15	46.3	29.9	NR	NR	NA	NS	NS	NS	NS	NS	NS	NS	NS
TR02	W39	04-Jan-16	30.2	30.1	NR	NR	NA	2.9	<2	5.5	3.5	2.4	<2	3.9	2.2
TR02	W40	11-Jan-16	26.2	29.8	NR	NR	NA	NS	NS	NS	NS	NS	NS	NS	NS
TR02	W41	18-Jan-16	25.9	29.9	NR	NR	NA	NS	NS	NS	NS	NS	NS	NS	NS
TR02	W42	25-Jan-16	25.7	30.1	NR	NR	NA	NS	NS	NS	NS	NS	NS	NS	NS
TR02	W43	01-Feb-16	25.5	29.6	NR	NR	NA	<2	<2	<2	<2	<2	<2	2.6	<2
TR02	W44	08-Feb-16	24.9	31.1	NR	NR	NA	NS	NS	NS	NS	NS	NS	NS	NS
TR02	W45	15-Feb-16	24.8	31.0	NR	NR	NA	NS	NS	NS	NS	NS	NS	NS	NS
TR02	W46	22-Feb-16	24.7	30.8	NR	NR	NA	NS	NS	NS	NS	NS	NS	NS	NS
TR02	W47	29-Feb-16	22.9	30.5	NR	NR	NA	NS	NS	NS	NS	NS	NS	NS	NS
TR02	W48	07-Mar-16	21.5	29.7	NR	NR	NA	<2	<2	4.3	<2	<2	<2	<2	<2
TR02	W49	14-Mar-16	20.5	29.7	NR	NR	NA	NS	NS	NS	NS	NS	NS	NS	NS
TR02	W50	21-Mar-16	22.4	29.3	NR	NR	NA	NS	NS	NS	NS	NS	NS	NS	NS

Table 8. Biological Oxygen Demand, 5 day (mg/L)
Horizontal and Vertical Wetland Treatment Trains
St. Louis Tunnel Discharge Constructed Wetland Demonstration Treatability Study
Rico-Argentine Mine Site – Rico Tunnels, Operable Unit OU01

Phase	Week	Week of	FLOW H[1] (gpm)	FLOW V[1,2] (gpm)	FDB	SMP	OXINF	SB1EFF	SFWEFF	HSSFWMP11[7]	AC1EFF	RDEFF	SB2EFF	BTEFF	AC2EFF
TR02	W51	28-Mar-16	23.5	29.5	NR	NR	NA	NS	NS	NS	NS	NS	NS	NS	NS
TR02	W52	04-Apr-16	22.0	28.6	NR	NR	NA	<2	<2	25.2	<2	<2	<2	3.8	<2
TR02	W53	11-Apr-16	20.9	27.5	NR	NR	NA	NS	NS	NS	NS	NS	NS	NS	NS
TR02	W54	18-Apr-16	20.6	27.3	NR	NR	NA	NS	NS	NS	NS	NS	NS	NS	NS
TR02	W55	25-Apr-16	19.4	26.3	NR	NR	NA	NS	NS	NS	NS	NS	NS	NS	NS
TR02	W56	02-May-16	21.6	27.4	NR	NR	NA	<2	<2	3.1	<2	<2	<2	<2	<2
TR02	W57	09-May-16	24.3	29.1	NR	NR	NA	NS	NS	NS	NS	NS	NS	NS	NS
TR02	W58	16-May-16	21.6	28.4	NR	NR	NA	NS	NS	NS	NS	NS	NS	NS	NS
TR02	W59	23-May-16	25.0	29.3	NR	NR	NA	NS	NS	NS	NS	NS	NS	NS	NS
TR02	W60	30-May-16	23.7	30.3	NR	NR	NA	NS	NS	NS	NS	NS	NS	NS	NS
TR02	W61	06-Jun-16	22.0	28.8	NR	NR	NA	<2	<2	<2	<2	<2	<2	5.5	<2
TR02	W62	13-Jun-16	16.7	27.2	NR	NR	NA	NS	NS	NS	NS	NS	NS	NS	NS
TR02	W63	20-Jun-16	17.7	27.5	NR	NR	NA	NS	NS	NS	NS	NS	NS	NS	NS
TR02	W64	27-Jun-16	22.5	18.8	NR	NR	NA	NS	NS	NS	NS	NS	NS	NS	NS
TR02	W65	04-Jul-16	22.9	14.7	NR	NR	NA	<2	<2	<2	<2	4.1 J	<2	3.5	<2
TR02	W66	11-Jul-16	23.0	15.0	NR	NR	NA	NS	NS	NS	NS	NS	NS	NS	NS
TR02	W67	18-Jul-16	22.5	14.1	NR	NR	NA	NS	NS	NS	NS	NS	NS	NS	NS
TR02	W68	25-Jul-16	10.5	9.4	NR	NR	NA	NS	NS	NS	NS	NS	NS	NS	NS
TR02	W69	01-Aug-16	8.5	7.8	NR	NR	NA	NS	NS	NS	NS	NS	NS	NS	NS
TR02	W70	08-Aug-16	7.2	10.0	NR	NR	NA	6	<2	<2	<2	<2	<2	4	<2
TR02	W71	15-Aug-16	14.2	15.4	NR	NR	NA	NS	NS	NS	NS	NS	NS	NS	NS
TR02	W72	22-Aug-16	12.4	13.9	NR	NR	NA	NS	NS	NS	NS	NS	NS	NS	NS
TR02	W73	29-Aug-16	28.5	27.2	NR	NR	NA	NS	NS	NS	NS	NS	NS	NS	NS
TR02	W74	05-Sep-16	22.9	26.2	NR	NR	NA	NS	NS	NS	NS	NS	NS	NS	NS
TR02	W75	12-Sep-16	31.1	31.6	NR	NR	NA	<2	<2	<2	<2	<2	<2	<2	<2
TR02	W76	19-Sep-16	29.8	31.3	NR	NR	NA	NS	NS	NS	NS	NS	NS	NS	NS
TR02	W77	26-Sep-16	20.6	18.3	NR	NR	NA	NS	NS	NS	NS	NS	NS	NS	NS
TR02	W78	03-Oct-16	24.2	26.8	NR	NR	NA	<2	<2	<2	<2	2.9	<2	<2	<2
TR02	W79	10-Oct-16	7.8	10.2	NR	NR	NA	NS	NS	NS	NS	NS	NS	NS	NS
TR02	W80	17-Oct-16	24.0	20.0	NR	NR	NA	NS	NS	NS	NS	NS	NS	NS	NS
TR02	W81	24-Oct-16	10.5	9.3	NR	NR	NA	NS	NS	NS	NS	NS	NS	NS	NS
TR02	W82	31-Oct-16	22.6	22.9	NR	NR	NA	NS	NS	NS	NS	NS	NS	NS	NS
TR02	W83	07-Nov-16	28.1	31.9	NR	NR	NA	3.8	<2	<2 UJ	2.1 J	2.1 J	2.7	<2 UJ	<2 UJ
TR02	W84	14-Nov-16	21.8	31.7	NR	NR	NA	NS	NS	NS	NS	NS	NS	NS	NS
TR02	W85	21-Nov-16	29.7	31.1	NR	NR	NA	NS	NS	NS	NS	NS	NS	NS	NS
TR02	W86	28-Nov-16	29.7	30.1	NR	NR	NA	NS	NS	NS	NS	NS	NS	NS	NS
TR02	W87	05-Dec-16	30.2	29.8	NR	NR	NR	<2 UJ	<2	<2	<2	<2	<2 UJ	<2 UJ	<2 UJ
TR02	W88	12-Dec-16	31.1	30.5	NR	NR	NR	NS	NS	NS	NS	NS	NS	NS	NS
TR02	W89	19-Dec-16	31.2	30.1	NR	NR	NR	NS	NS	NS	NS	NS	NS	NS	NS
TR02	W90	26-Dec-16	30.6	28.7	NR	NR	NR	NS	NS	NS	NS	NS	NS	NS	NS
TR02	W91	02-Jan-17	29.7	27.4	NR	NR	NR	NS	NS	NS	NS	NS	NS	NS	NS
TR02	W92	09-Jan-17	29.1	28.6	NR	NR	NR	NS	NS	NS	NS	NS	NS	NS	NS
TR02	W93	16-Jan-17	29.7	29.2	NR	NR	NR	<2	<2	<2	<2	<2	<2	<2	<2
TR02	W94	23-Jan-17	29.0	29.2	NR	NR	NR	NS	NS	NS	NS	NS	NS	NS	NS
TR02	W95	30-Jan-17	28.3	28.8	NR	NR	NR	NS	NS	NS	NS	NS	NS	NS	NS
TR02	W96	06-Feb-17	27.6	27.9	NR	NR	NR	<2 UJ	<2 UJ	<2 UJ	2.6 J	2.3	<2	<2	<2
TR02	W97	13-Feb-17	26.8	27.5	NR	NR	NR	NS	NS	NS	NS	NS	NS	NS	NS
TR02	W98	20-Feb-17	22.8	29.4	NR	NR	NR	NS	NS	NS	NS	NS	NS	NS	NS
TR02	W99	27-Feb-17	12.1	32.9	NR	NR	NR	NS	NS	NS	NS	NS	NS	NS	NS
TR02	W100	06-Mar-17	29.0	30.8	NR	NR	NR	NS[5]	NS[5]	NS[5]	NS[5]	<2 UJ	NS[5]	NS[5]	<2
TR02	W101	13-Mar-17	29.0	30.5	NR	NR	NR	NS	NS	NS	NS	NS	NS	NS	NS
TR02	W102	20-Mar-17	29.3	30.7	NR	NR	NR	NS	NS	NS	NS	NS	NS	NS	NS
TR02	W103	27-Mar-17	30.7	30.1	NR	NR	NR	NS	NS	NS	NS	NS	NS	NS	NS
TR02	W104	03-Apr-17	30.3	29.6	NR	NR	NR	NS[5]	NS[5]	NS[5]	NS[5]	<2 UJ	NS[5]	NS[5]	<2 UJ
TR02	W105	10-Apr-17	29.6	29.0	NR	NR	NR	NS	NS	NS	NS	NS	NS	NS	NS
TR02	W106	17-Apr-17	30.3	30.6	NR	NR	NR	NS	NS	NS	NS	NS	NS	NS	NS
TR02	W107	24-Apr-17	30.9	31.1	NR	NR	NR	NS	NS	NS	NS	NS	NS	NS	NS
TR02	W108	01-May-17	30.6	26.3	NR	NR	NR	NS[5]	NS[5]	NS[5]	NS[5]	<2	NS[5]	NS[5]	<2
TR02	W109	08-May-17	30.6	13.6	NR	NR	NR	NS	NS	NS	NS	NS	NS	NS	NS
TR02	W110	15-May-17	29.9	15.4	NR	NR	NR	NS	NS	NS	NS	NS	NS	NS	NS
TR02	W111	22-May-17	22.7	12.0	NR	NR	NR	NS	NS	NS	NS	NS	NS	NS	NS
TR02	W112	29-May-17	27.0	14.0	NR	NR	NR	NS	NS	NS	NS	NS	NS	NS	NS
TR02	W113	05-Jun-17	30.1	15.4	NR	NR	NR	NS[5]	NS[5]	NS[5]	NS[5]	<2 UJ	NS[5]	NS[5]	<2 UJ
TR02	W114	12-Jun-17	29.9	15.7	NR	NR	NR	NS	NS	NS	NS	NS	NS	NS	NS
TR02	W115	19-Jun-17	29.7	15.0	NR	NR	NR	NS	NS	NS	NS	NS	NS	NS	NS
TR02	W116	26-Jun-17	29.2	15.5	NR	NR	NR	NS	NS	NS	NS	NS	NS	NS	NS
TR02	W117	03-Jul-17	30.0	14.7	NR	NR	NR	NS	NS	NS	NS	NS	NS	NS	NS
TR02	W118	10-Jul-17	28.8	14.5	NR	NR	NR	NS[5]	NS[5]	NS[5]	NS[5]	<2 UJ	NS[5]	NS[5]	<2 UJ
TR02	W119	17-Jul-17	30.0	16.3	NR	NR	NR	NS	NS	NS	NS	NS	NS	NS	NS
TR02	W120	24-Jul-17	29.9	15.0	NR	NR	NR	NS	NS	NS	NS	NS	NS	NS	NS
TR02	W121	31-Jul-17	29.8	16.9	NR	NR	NR	NS[5]	NS[5]	NS[5]	NS[5]	<2 UJ	NS[5]	NS[5]	<2
TR02	W122	07-Aug-17	27.8	15.2	NR	NR	NR	NS	NS	NS	NS	NS	NS	NS	NS
TR02	W123	14-Aug-17	15.7	9.4	NR	NR	NR	NS	NS	NS	NS	NS	NS	NS	NS
TR02	W124	21-Aug-17	20.8	10.8	NR	NR	NR	NS	NS	NS	NS	NS	NS	NS	NS
TR02	W125	28-Aug-17	30.4	17.7	NR	NR	NR	NS	NS	NS	NS	NS	NS	NS	NS
TR02	W126	04-Sep-17	28.6	15.1	NR	NR	NR	NS	NS	NS	NS	NS	NS	NS	NS
TR02	W127	11-Sep-17	29.0	12.7	NR	NR	NR	NS	NS	NS	NS	NS	NS	NS	NS
TR02	W128	18-Sep-17	22.3	13.9	NR	NR	NR	NS	NS	NS	NS	NS	NS	NS	NS
TR02	W129	25-Sep-17	5.3	5.5	NR	NR	NR	NS	NS	NS	NS	NS	NS	NS	NS
TR02	W130	02-Oct-17	10.3	10.8	NR	NR	NR	NS	NS	NS	NS	NS	NS	NS	NS
TR02	W131	09-Oct-17	21.2	22.5	NR	NR	NR	NS	NS	NS	NS	NS	NS	NS	NS

Table 8. Biological Oxygen Demand, 5 day (mg/L)
Horizontal and Vertical Wetland Treatment Trains
St. Louis Tunnel Discharge Constructed Wetland Demonstration Treatability Study
Rico-Argentine Mine Site – Rico Tunnels, Operable Unit OU01

Phase	Week	Week of	FLOW H[1] (gpm)	FLOW V[1,2] (gpm)	FDB	SMP	OXINF	SB1EFF	SFWEFF	HSSFWMP11[7]	AC1EFF	RDEFF	SB2EFF	BTEFF	AC2EFF
TR02	W132	16-Oct-17	30.2	30.0	NR	NR	NR	NS[5]	NS[5]	NS[5]	NS[5]	<2	NS[5]	NS[5]	<2
TR02	W133	23-Oct-17	30.8	30.0	NR	NR	NR	NS	NS	NS	NS	NS	NS	NS	NS
TR02	W134	30-Oct-17	30.9	30.4	NR	NR	NR	NS	NS	NS	NS	NS	NS	NS	NS
TR02	W135	06-Nov-17	30.2	30.9	NR	NR	NR	NS[5]	NS[5]	NS[5]	NS[5]	<2	NS[5]	NS[5]	<2
TR02	W136	13-Nov-17	30.3	29.8	NR	NR	NR	NS	NS	NS	NS	NS	NS	NS	NS
TR02	W137	20-Nov-17	30.8	30.5	NR	NR	NR	NS	NS	NS	NS	NS	NS	NS	NS
TR02	W138	27-Nov-17	28.5	27.5	NR	NR	NR	NS	NS	NS	NS	NS	NS	NS	NS
TR02	W139	04-Dec-17	30.5	30.3	NR	NR	NR	NS[5]	NS[5]	NS[5]	NS[5]	<2 UJ	NS[5]	NS[5]	<2 UJ
TR02	W140	11-Dec-17	30.5	29.5	NR	NR	NR	NS	NS	NS	NS	NS	NS	NS	NS
TR02	W141	18-Dec-17	31.6	28.4	NR	NR	NR	NS	NS	NS	NS	NS	NS	NS	NS
TR02	W142	25-Dec-17	30.3	27.6	NR	NR	NR	NS	NS	NS	NS	NS	NS	NS	NS
TR02	W143	01-Jan-18	29.8	26.3	NR	NR	NR	NS	NS	NS	NS	NS	NS	NS	NS
TR02	W144	08-Jan-18	29.6	25.3	NR	NR	NR	NS	NS	NS	NS	2.0 J	NS[5]	NS[5]	2.0 J
TR02	W145	15-Jan-18	28.8[6]	24.7[6]	NR	NR	NR	NS	NS	NS	NS	NS	NS	NS	NS
TR02	W146	22-Jan-18	29.3	23.9	NR	NR	NR	NS[5]	NS[5]	NS[5]	NS[5]	NS	NS	NS	NS
TR02	W147	29-Jan-18	29.9	29.1	NR	NR	NR	NS	NS	NS	NS	NS	NS	NS	NS
TR02	W148	05-Feb-18	30.8	29.5	NR	NR	NR	NS	NS	NS	NS	NS	NS	NS	NS
TR02	W149	12-Feb-18	30.6	28.6	NR	NR	NR	NS	NS	NS	NS	NS	NS	NS	NS
TR02	W150	19-Feb-18	30.7	27.8	NR	NR	NR	NS	NS	NS	NS	NS	NS	NS	NS
TR02	W151	26-Feb-18	29.7	26.6	NR	NR	NR	NS	NS	NS	NS	NS	NS	NS	NS
TR02	W152	05-Mar-18	28.9	27.7	NR	NR	NR	NS[5]	NS[5]	NS[5]	NS[5]	3.1 J	NS[5]	NS[5]	<2.0 UJ
TR02	W153	12-Mar-18	28.0	30.8	NR	NR	NR	NS	NS	NS	NS	NS	NS	NS	NS
TR02	W154	19-Mar-18	27.6	30.4	NR	NR	NR	NS	NS	NS	NS	NS	NS	NS	NS
TR02	W155	26-Mar-18	26.8	29.1	NR	NR	NR	NS	NS	NS	NS	NS	NS	NS	NS
TR02	W156	02-Apr-18	29.0	30.0	NR	NR	NR	NS	NS	NS	NS	NS	NS	NS	NS
TR02	W157	09-Apr-18	28.5	29.1	NR	NR	NR	NS	NS	NS	NS	NS	NS	NS	NS
TR02	W158	16-Apr-18	26.4	27.7	NR	NR	NR	NS	NS	NS	NS	NS	NS	NS	NS
TR02	W159	23-Apr-18	24.9	26.2	NR	NR	NR	NS	NS	NS	NS	NS	NS	NS	NS
TR02	W160	30-Apr-18	23.5	22.2	NR	NR	NR	NS	NS	NS	NS	NS	NS	NS	NS
TR02	W161	07-May-18	24.2	26.2	NR	NR	NR	NS	NS	NS	NS	NS	NS	NS	NS
TR02	W162	14-May-18	23.9	23.6	NR	NR	NR	NS	NS	NS	NS	NS	NS	NS	NS
TR02	W163	21-May-18	23.6	23.4	NR	NR	NR	NS[5]	NS[5]	NS[5]	NS[5]	<2	NS[5]	NS[5]	<2
TR02	W164	28-May-18	23.0	23.2	NR	NR	NR	NS	NS	NS	NS	NS	NS	NS	NS
TR02	W165	04-Jun-18	23.1	23.5	NR	NR	NR	NS	NS	NS	NS	NS	NS	NS	NS
TR02	W166	11-Jun-18	22.2	29.2	NR	NR	NR	NS	NS	NS	NS	NS	NS	NS	NS
TR02	W167	18-Jun-18	19.8	24.4	NR	NR	NR	NS	NS	NS	NS	NS	NS	NS	NS
TR02	W168	25-Jun-18	20.8	23.9	NR	NR	NR	NS	NS	NS	NS	NS	NS	NS	NS
TR02	W169	02-Jul-18	21.2	23.5	NR	NR	NR	NS	NS	NS	NS	NS	NS	NS	NS
TR02	W170	09-Jul-18	20.7	23.1	NR	NR	NR	NS	NS	NS	NS	NS	NS	NS	NS
TR02	W171	16-Jul-18	19.2	24.6	NR	NR	NR	NS[5]	NS[5]	NS[5]	NS[5]	<2	NS[5]	NS[5]	<2
TR02	W172	23-Jul-18	18.6	24.6	NR	NR	NR	NS	NS	NS	NS	NS	NS	NS	NS
TR02	W173	30-Jul-18	19.0	24.4	NR	NR	NR	NS	NS	NS	NS	NS	NS	NS	NS
TR02	W174	06-Aug-18	18.5	23.8	NR	NR	NR	NS	NS	NS	NS	NS	NS	NS	NS
TR02	W175	13-Aug-18	16.7	21.1	NR	NR	NR	NS	NS	NS	NS	NS	NS	NS	NS
TR02	W176	20-Aug-18	17.4	23.1	NR	NR	NR	NS	NS	NS	NS	NS	NS	NS	NS
TR02	W177	27-Aug-18	17.7	22.9	NR	NR	NR	NS	NS	NS	NS	NS	NS	NS	NS
TR02	W178	03-Sep-18	16.6	22.9	NR	NR	NR	NS	NS	NS	NS	NS	NS	NS	NS
TR02	W179	10-Sep-18	16.1	22.7	NR	NR	NR	NS[5]	NS[5]	NS[5]	NS[5]	NS	NS[5]	NS[5]	<2 UJ
TR02	W180	17-Sep-18	15.9	22.2	NR	NR	NR	NS[5]	NS[5]	NS[5]	NS[5]	<2 UJ	NS[5]	NS[5]	NS
TR02	W181	24-Sep-18	15.6	21.6	NR	NR	NR	NS	NS	NS	NS	NS	NS	NS	NS
TR02	W182	01-Oct-18	18.4	21.3	NR	NR	NR	NS	NS	NS	NS	NS	NS	NS	NS
TR02	W183	08-Oct-18	11.7	11.5	NR	NR	NR	NS	NS	NS	NS	NS	NS	NS	NS
TR02	W184	15-Oct-18	14.3	14.8	NR	NR	NR	NS	NS	NS	NS	NS	NS	NS	NS
TR02	W185	22-Oct-18	13.9	16.3	NR	NR	NR	NS	NS	NS	NS	NS	NS	NS	NS
TR02	W186	29-Oct-18	17.9	29.6	NR	NR	NR	NS	NS	NS	NS	NS	NS	NS	NS
TR02	W187	05-Nov-18	18.1	29.4	NR	NR	NR	NS	NS	NS	NS	NS	NS	NS	NS
TR02	W188	12-Nov-18	17.8	28.7	NR	NR	NR	NS[5]	NS[5]	NS[5]	NS[5]	<2	NS[5]	NS[5]	<2
TR02	W189	19-Nov-18	17.6	27.7	NR	NR	NR	NS	NS	NS	NS	NS	NS	NS	NS
TR02	W190	26-Nov-18	17.8	23.9	NR	NR	NR	NS	NS	NS	NS	NS	NS	NS	NS
TR02	W191	03-Dec-18	17.7	20.1	NR	NR	NR	NS	NS	NS	NS	NS	NS	NS	NS
TR02	W192	10-Dec-18	17.5	19.9	NR	NR	NR	NS	NS	NS	NS	NS	NS	NS	NS
TR02	W193	17-Dec-18	17.2	19.6	NR	NR	NR	NS	NS	NS	NS	NS	NS	NS	NS
TR02	W194	24-Dec-18	17.0	19.2	NR	NR	NR	NS	NS	NS	NS	NS	NS	NS	NS
TR02	W195	31-Dec-18	16.9	18.9	NR	NR	NR	NS	NS	NS	NS	NS	NS	NS	NS
TR02	W196	07-Jan-19	16.8	18.7	NR	NR	NR	NS	NS	NS	NS	NS	NS	NS	NS
TR02	W197	14-Jan-19	16.8	19.2	NR	NR	NR	NS[5]	NS	NS[5]	NS[5]	<2 UJ	NS[5]	NS[5]	<2 UJ
TR02	W198	21-Jan-19	16.6	20.0	NR	NR	NR	NS	NS	NS	NS	NS	NS	NS	NS
TR02	W199	28-Jan-19	16.1	19.9	NR	NR	NR	NS	NS[5]	NS	NS	NS	NS	NS	NS
TR02	W200	04-Feb-19	13.5	19.7	NR	NR	NR	NS	NS	NS	NS	NS	NS	NS	NS
TR02	W201	11-Feb-19	12.7	19.8	NR	NR	NR	NS	NS	NS	NS	NS	NS	NS	NS
TR02	W202	18-Feb-19	16.2	19.5	NR	NR	NR	NS	NS	NS	NS	NS	NS	NS	NS
TR02	W203	25-Feb-19	17.0	19.0	NR	NR	NR	NS	NS	NS	NS	NS	NS	NS	NS
TR02	W204	04-Mar-19	15.9	18.5	NR	NR	NR	NS	NS	NS	NS	NS	NS	NS	NS
TR02	W205	11-Mar-19	15.5	18.5	NR	NR	NR	NS	NS	NS	NS	NS	NS	NS	NS
TR02	W206	18-Mar-19	15.5	18.6	NR	NR	NR	NS	NS	NS	NS	NS	NS	NS	NS
TR02	W207	25-Mar-19	15.5	18.5	NR	NR	NR	NS[5]	NS[5]	NS[5]	NS[5]	<2	NS[5]	NS[5]	<2
TR02	W208	01-Apr-19	15.3	18.4	NR	NR	NR	NS	NS	NS	NS	NS	NS	NS	NS
TR02	W209	08-Apr-19	16.6	18.0	NR	NR	NR	NS	NS	NS	NS	NS	NS	NS	NS
TR02	W210	15-Apr-19	16.4	17.9	NR	NR	NR	NS	NS	NS	NS	NS	NS	NS	NS
TR02	W211	22-Apr-19	16.3	17.7	NR	NR	NR	NS	NS	NS	NS	NS	NS	NS	NS
TR02	W212	29-Apr-19	15.4	23.4	NR	NR	NR	NS	NS	NS	NS	NS	NS	NS	NS

Table 8. Biological Oxygen Demand, 5 day (mg/L)
Horizontal and Vertical Wetland Treatment Trains
St. Louis Tunnel Discharge Constructed Wetland Demonstration Treatability Study
Rico-Argentine Mine Site – Rico Tunnels, Operable Unit OU01

Phase	Week	Week of	FLOW H[1] (gpm)	FLOW V[1,2] (gpm)	FDB	SMP	OXINF	SB1EFF	SFWEFF	HSSFWMP11[7]	AC1EFF	RDEFF	SB2EFF	BTEFF	AC2EFF
TR02	W213	06-May-19	15.8	26.5	NR	NR	NR	NS	NS	NS	NS	NS	NS	NS	NS
TR02	W214	13-May-19	8.8	20.4	NR	NR	NR	NS	NS	NS	NS	NS	NS	NS	NS
TR02	W215	20-May-19	13.2	28.6	NR	NR	NR	NS	NS	NS	NS	NS	NS	NS	NS
TR02	W216	27-May-19	15.1	29.9	NR	NR	NR	NS[5]	NS[5]	NS[5]	NS[5]	<2	NS[5]	NS[5]	<2
TR02	W217	03-Jun-19	16.8	29.7	NR	NR	NR	NS	NS	NS	NS	NS	NS	NS	NS
TR02	W218	10-Jun-19	16.8	29.8	NR	NR	NR	NS	NS	NS	NS	NS	NS	NS	NS
TR02	W219	17-Jun-19	11.3	22.7	NR	NR	NR	NS	NS	NS	NS	NS	NS	NS	NS
TR02	W220	24-Jun-19	15.3	29.8	NR	NR	NR	NS	NS	NS	NS	NS	NS	NS	NS
TR02	W221	01-Jul-19	16.9	30.6	NR	NR	NR	NS	NS	NS	NS	NS	NS	NS	NS
TR02	W222	08-Jul-19	16.5	30.7	NR	NR	NR	NS	NS	NS	NS	NS	NS	NS	NS
TR02	W223	15-Jul-19	15.7	30.3	NR	NR	NR	NS[5]	NS[5]	NS[5]	NS[5]	<2	NS[5]	NS[5]	<2
TR02	W224	22-Jul-19	15.0	29.4	NR	NR	NR	NS	NS	NS	NS	NS	NS	NS	NS
TR02	W225	29-Jul-19	14.9	26.9	NR	NR	NR	NS	NS	NS	NS	NS	NS	NS	NS
TR02	W226	05-Aug-19	12.9	28.4	NR	NR	NR	NS	NS	NS	NS	NS	NS	NS	NS
TR02	W227	12-Aug-19	14.9	29.4	NR	NR	NR	NS	NS	NS	NS	NS	NS	NS	NS
TR02	W228	19-Aug-19	13.2	27.7	NR	NR	NR	NS	NS	NS	NS	NS	NS	NS	NS
TR02	W229	26-Aug-19	13.8	28.1	NR	NR	NR	NS	NS	NS	NS	NS	NS	NS	NS
TR02	W230	02-Sep-19	13.5	26.1	NR	NR	NR	NS	NS	NS	NS	NS	NS	NS	NS
TR02	W231	09-Sep-19	13.1	27.9	NR	NR	NR	NS	NS	NS	NS	NS	NS	NS	NS
TR02	W232	16-Sep-19	12.6	27.7	NR	NR	NR	NS[5]	NS[5]	NS[5]	NS[5]	<2	NS[5]	NS[5]	<2
TR02	W233	23-Sep-19	12.0	26.3	NR	NR	NR	NS	NS	NS	NS	NS	NS	NS	NS
TR02	W234	30-Sep-19	9.6	25.7	NR	NR	NR	NS	NS	NS	NS	NS	NS	NS	NS
TR02	W235	07-Oct-19	11.2	25.0	NR	NR	NR	NS	NS	NS	NS	NS	NS	NS	NS
TR02	W236	14-Oct-19	7.6	15.5	NR	NR	NR	NS	NS	NS	NS	NS	NS	NS	NS
TR02	W237	21-Oct-19	15.3	29.7	NR	NR	NR	NS	NS	NS	NS	NS	NS	NS	NS
TR02	W238	28-Oct-19	15.3	28.3	NR	NR	NR	NS	NS	NS	NS	NS	NS	NS	NS
TR02	W239	04-Nov-19	14.4	26.6	NR	NR	NR	NS	NS	NS	NS	S**	NS	NS	S**
TR02	W240	11-Nov-19	14.0	25.2	NR	NR	NR	NS[5]	NS[5]	NS[5]	NS[5]	NS	NS[5]	NS[5]	NS
TR02	W241	18-Nov-19	13.8	26.3	NR	NR	NR	NS	NS	NS	NS	NS	NS	NS	NS
TR02	W242	25-Nov-19	11.0	29.6	NR	NR	NR	NS	NS	NS	NS	NS	NS	NS	NS
TR02	W243	02-Dec-19	14.6	36.8	NR	NR	NR	NS	NS	NS	NS	NS	NS	NS	NS
TR02	W244	09-Dec-19	14.8	25.1	NR	NR	NR	NS	NS	NS	NS	NS	NS	NS	NS
TR02	W245	16-Dec-19	14.4	23.5	NR	NR	NR	NS	NS	NS	NS	NS	NS	NS	NS
TR02	W246	23-Dec-19	15.0	23.9	NR	NR	NR	NS	NS	NS	NS	NS	NS	NS	NS
TR02	W247	30-Dec-19	14.5	23.0	NR	NR	NR	NS	NS	NS	NS	NS	NS	NS	NS
TR02	W248	06-Jan-20	14.2	24.7	NR	NR	NR	NS[5]	NS[5]	NS[5]	NS[5]	<2	NS[5]	NS[5]	<2
TR02	W249	13-Jan-20	14.4	26.0	NR	NR	NR	NS	NS	NS	NS	NS	NS	NS	NS
TR02	W250	20-Jan-20	14.9	25.2	NR	NR	NR	NS	NS	NS	NS	NS	NS	NS	NS
TR02	W251	27-Jan-20	14.6	24.6	NR	NR	NR	NS	NS	NS	NS	NS	NS	NS	NS
TR02	W252	03-Feb-20	16.1	24.6	NR	NR	NR	NS	NS	NS	NS	NS	NS	NS	NS
TR02	W253	10-Feb-20	16.3	24.1	NR	NR	NR	NS	NS	NS	NS	NS	NS	NS	NS
TR02	W254	17-Feb-20	15.1	26.9	NR	NR	NR	NS	NS	NS	NS	NS	NS	NS	NS
TR02	W255	24-Feb-20	14.6	28.1	NR	NR	NR	NS	NS	NS	NS	NS	NS	NS	NS
TR02	W256	02-Mar-20	14.5	27.3	NR	NR	NR	NS[5]	NS[5]	NS[5]	NS[5]	<2	NS[5]	NS[5]	2.3 J+
TR02	W257	09-Mar-20	14.3	26.5	NR	NR	NR	NS	NS	NS	NS	NS	NS	NS	NS
TR02	W258	16-Mar-20	14.0	25.8	NR	NR	NR	NS	NS	NS	NS	NS	NS	NS	NS
TR02	W259	23-Mar-20	13.8	25.2	NR	NR	NR	NS	NS	NS	NS	NS	NS	NS	NS
TR02	W260	30-Mar-20	13.7	25.3	NR	NR	NR	NS	NS	NS	NS	NS	NS	NS	NS
TR02	W261	06-Apr-20	13.4	25.4	NR	NR	NR	NS	NS	NS	NS	NS	NS	NS	NS
TR02	W262	13-Apr-20	13.1	24.8	NR	NR	NR	NS	NS	NS	NS	NS	NS	NS	NS
TR02	W263	20-Apr-20	13.0	24.2	NR	NR	NR	NS	NS	NS	NS	NS	NS	NS	NS
TR02	W264	27-Apr-20	13.3	24.3	NR	NR	NR	NS	NS	NS	NS	NS	NS	NS	NS
TR02	W265	04-May-20	12.5	28.0	NR	NR	NR	NS	NS	NS	NS	NS	NS	NS	NS
TR02	W266	11-May-20	13.9	25.3	NR	NR	NR	NS[5]	NS[5]	NS[5]	NS[5]	<2	NS	NS[5]	<2
TR02	W267	18-May-20	14.0	25.5	NR	NR	NR	NS	NS	NS	NS	NS	NS[5]	NS	NS
TR02	W268	25-May-20	13.9	23.6	NR	NR	NR	NS	NS	NS	NS	NS	NS	NS	NS
TR02	W269	01-Jun-20	13.4	21.2	NR	NR	NR	NS	NS	NS	NS	NS	NS	NS	NS
TR02	W270	08-Jun-20	12.2	20.8	NR	NR	NR	NS	NS	NS	NS	NS	NS	NS	NS
TR02	W271	15-Jun-20	12.2	20.9	NR	NR	NR	NS	NS	NS	NS	NS	NS	NS	NS
TR02	W272	22-Jun-20	14.0	21.0	NR	NR	NR	NS	NS	NS	NS	NS	NS	NS	NS
TR02	W273	29-Jun-20	13.7	45.3	NR	NR	NR	NS	NS	NS	NS	NS	NS	NS	NS
TR02	W274	06-Jul-20	13.5	25.1	NR	NR	NR	NS[5]	NS[5]	NS[5]	NS[5]	< 2 U	NS[5]	NS[5]	< 2 U
TR02	W275	13-Jul-20	14.8	24.7	NR	NR	NR	NS	NS	NS	NS	NS	NS	NS	NS
TR02	W276	20-Jul-20	26.0	24.4	NR	NR	NR	NS	NS	NS	NS	NS	NS	NS	NS
TR02	W277	27-Jul-20	28.1	24.7	NR	NR	NR	NS	NS	NS	NS	NS	NS	NS	NS
TR02	W278	03-Aug-20	27.5	24.6	NR	NR	NR	NS[5]	NS[5]	NS[5]	NS[5]	NS	NS[5]	NS[5]	< 2 U
TR02	W279	10-Aug-20	27.5	24.7	NR	NR	NR	NS	NS	NS	NS	NS	NS	NS	NS
TR02	W280	17-Aug-20	27.4	24.5	NR	NR	NR	NS	NS	NS	NS	NS	NS	NS	NS
TR02	W281	24-Aug-20	27.1	24.4	NR	NR	NR	NS	NS	NS	NS	NS	NS	NS	NS
TR02	W282	31-Aug-20	26.7	24.4	NR	NR	NR	NS	NS	NS	NS	NS	NS	NS	NS
TR02	W283	07-Sep-20	26.6	24.1	NR	NR	NR	NS	NS	NS	NS	NS	NS	NS	NS
TR02	W284	14-Sep-20	26.4	24.0	NR	NR	NR	NS[5]	NS[5]	NS[5]	NS[5]	< 2 UJ	NS[5]	NS[5]	< 2 U
TR02	W285	21-Sep-20	26.0	23.6	NR	NR	NR	NS	NS	NS	NS	NS	NS	NS	NS
TR02	W286	28-Sep-20	25.0	23.3	NR	NR	NR	NS	NS	NS	NS	NS	NS	NS	NS
TR02	W287	05-Oct-20	24.8	23.1	NR	NR	NR	NS	NS	NS	NS	NS	NS	NS	NS
TR02	W288	12-Oct-20	24.6	23.0	NR	NR	NR	NS	NS	NS	NS	NS	NS	NS	NS
TR02	W289	19-Oct-20	24.0	22.7	NR	NR	NR	NS	NS	NS	NS	NS	NS	NS	NS
TR02	W290	26-Oct-20	24.0	22.4	NR	NR	NR	NS	NS	NS	NS	NS	NS	NS	NS
TR02	W291	02-Nov-20	24.9	16.5	NR	NR	NR	NS	NS	NS	NS	NS	NS	NS	NS
TR02	W292	09-Nov-20	24.0	24.1	NR	NR	NR	NS[5]	NS[5]	NS	NS	<2 U	NS[5]	NS	<2 U
TR02	W293	16-Nov-20	21.3	24.6	NR	NR	NR	NS	NS	NS[5]	NS[5]	NS	NS	NS[5]	NS

Table 8. **Biological Oxygen Demand, 5 day (mg/L)**
Horizontal and Vertical Wetland Treatment Trains
St. Louis Tunnel Discharge Constructed Wetland Demonstration Treatability Study
Rico-Argentine Mine Site – Rico Tunnels, Operable Unit OU01

Phase	Week	Week of	FLOW H[1] (gpm)	FLOW V[1,2] (gpm)	FDB	SMP	OXINF	SB1EFF	SFWEFF	HSSFWMP11[7]	AC1EFF	RDEFF	SB2EFF	BTEFF	AC2EFF
TR02	W294	23-Nov-20	21.2	24.6	NR	NR	NR	NS	NS	NS	NS	NS	NS	NS	NS
TR02	W295	30-Nov-20	21.0	6.9	NR	NR	NR	NS	NS	NS	NS	NS	NS	NS	NS
TR02	W296	07-Dec-20	20.8	17.9	NR	NR	NR	NS	NS	NS	NS	NS	NS	NS	NS
TR02	W297	14-Dec-20	20.6	24.5	NR	NR	NR	NS	NS	NS	NS	NS	NS	NS	NS
TR02	W298	21-Dec-20	20.2	20.6	NR	NR	NR	NS	NS	NS	NS	NS	NS	NS	NS
TR02	W299	28-Dec-20	20.0	20.6	NR	NR	NR	NS	NS	NS	NS	NS	NS	NS	NS
TR02	W300	04-Jan-21	19.8	20.6	NR	NR	NR	NS	NS	NS	NS	NS	NS	NS	NS
TR02	W301	11-Jan-21	19.7	20.4	NR	NR	NR	NS[5]	NS[5]	NS[5]	NS[5]	<2 U	NS[5]	NS[5]	<2 U
TR02	W302	18-Jan-21	19.6	22.8[8]	NR	NR	NR	NS	NS	NS	NS	NS	NS	NS	NS
TR02	W303	25-Jan-21	19.4	23.5[8]	NR	NR	NR	NS	NS	NS	NS	NS	NS	NS	NS
TR02	W304	01-Feb-21	19.2	27.8[8]	NR	NR	NR	NS	NS	NS	NS	NS	NS	NS	NS
TR02	W305	08-Feb-21	19.0	23.5[8]	NR	NR	NR	NS	NS	NS	NS	NS	NS	NS	NS
TR02	W306	15-Feb-21	18.8	21.1[8]	NR	NR	NR	NS	NS	NS	NS	NS	NS	NS	NS
TR02	W307	22-Feb-21	18.8	16.6[8]	NR	NR	NR	NS	NS	NS	NS	NS	NS	NS	NS
TR02	W308	01-Mar-21	18.7	27.4[8]	NR	NR	NR	NS	NS	NS	NS	NS	NS	NS	NS
TR02	W309	08-Mar-21	18.0	23.4[8]	NR	NR	NR	NS[5]	NS[5]	NS[5]	NS[5]	<2 U	NS[5]	NS[5]	<2 U
TR02	W310	15-Mar-21	17.6	23.7[8]	NR	NR	NR	NS	NS	NS	NS	NS	NS	NS	NS
TR02	W311	22-Mar-21	17.4	22.4[8]	NR	NR	NR	NS	NS	NS	NS	NS	NS	NS	NS
TR02	W312	29-Mar-21	17.3	22.3	NR	NR	NR	NS	NS	NS	NS	NS	NS	NS	NS
TR02	W313	05-Apr-21	17.1	22.5	NR	NR	NR	NS	NS	NS	NS	NS	NS	NS	NS
TR02	W314	12-Apr-21	15.8	23.1	NR	NR	NR	NS	NS	NS	NS	NS	NS	NS	NS
TR02	W315	19-Apr-21	14.7	22.9	NR	NR	NR	NS	NS	NS	NS	NS	NS	NS	NS
TR02	W316	26-Apr-21	15.5	23.1	NR	NR	NR	NS	NS	NS	NS	NS	NS	NS	NS
TR02	W317	03-May-21	15.2	23.8	NR	NR	NR	NS	NS	NS	NS	NS	NS	NS	NS
TR02	W318	10-May-21	15.2	23.7	NR	NR	NR	NS[5]	NS[5]	NS[5]	NS[5]	< 2 U	NS[5]	NS[5]	2.3
TR02	W319	17-May-21	14.9	23.5	NR	NR	NR	NS	NS	NS	NS	NS	NS	NS	NS
TR02	W320	24-May-21	12.4	23.2	NR	NR	NR	NS	NS	NS	NS	NS	NS	NS	NS
TR02	W321	31-May-21	12.1	22.0	NR	NR	NR	NS	NS	NS	NS	NS	NS	NS	NS
TR02	W322	07-Jun-21	11.5	21.6	NR	NR	NR	NS	NS	NS	NS	NS	NS	NS	NS
TR02	W323	14-Jun-21	10.5	15.4	NR	NR	NR	NS	NS	NS	NS	NS	NS	NS	NS
TR02	W324	21-Jun-21	12.8	22.9[8]	NR	NR	NR	NS	NS	NS	NS	NS	NS	NS	NS
TR02	W325	28-Jun-21	22.0	21.5[8]	NR	NR	NR	NS	NS	NS	NS	NS	NS	NS	NS
TR02	W326	05-Jul-21	11.2	20.5[8]	NR	NR	NR	NS	NS	NS	NS	NS	NS	NS	NS
TR02	W327	12-Jul-21	8.6	21.7[8]	NR	NR	NR	NS[5]	NS[5]	NS[5]	NS[5]	< 2 U	NS[5]	NS[5]	NS
TR02	W328	19-Jul-21	8.3	21.2[8]	NR	NR	NR	NS	NS	NS	NS	NS	NS	NS	< 2 U
TR02	W329	26-Jul-21	14.5	17.5[8]	NR	NR	NR	NS	NS	NS	NS	NS	NS	NS	NS
TR02	W330	02-Aug-21	8.2	19.8[8]	NR	NR	NR	NS	NS	NS	NS	NS	NS	NS	NS
TR02	W331	09-Aug-21	6.5	20.8[8]	NR	NR	NR	NS	NS	NS	NS	NS	NS	NS	NS
TR02	W332	16-Aug-21	9.0	20.2[8]	NR	NR	NR	NS	NS	NS	NS	NS	NS	NS	NS
TR02	W333	23-Aug-21	14.5	24.4[8]	NR	NR	NR	NS	NS	NS	NS	NS	NS	NS	NS

NOTES:

Non-detects are reported as less than the laboratory Reporting Limit (RL) and estimated as zero for calculations and graphing (Colorado Department of Public Health and Environment Water Quality Control Commission 5 CCR 1002-34).

AC1EFF = Aeration Channel Effluent/Rock Drain Influent
AC2EFF = Aeration Cascade Effluent
BTEFF = Biotreatment Cell Effluent/Aeration Cascade Influent
C = Colonization
FDB = Flow Diversion Box (Settling Basin No. 1 Influent/Settling Basin No. 2 Influent)
Flow H = Horizontal Treatment Train average flow rate
Flow V = Vertical Treatment Train average flow rate
gpm = gallons per minute
HSSFWMP11 = Horizontal Sub Surface Flow Wetland Effluent/Aeration Channel Influent
J = Estimated result
mg/L = milligram per liter
NA = not available
NR = not requrired
NS = not sampled
OU = operable unit
OXINF = Maelstrom Oxidizer Influent
R = rejected
RDEFF = Rock Drain Effluent
RL = reporting limit

S** = Samples were collected, but were out of hold time to analyze for BOD when they arrived at the lab.
SB1EFF = Settling Basin No. 1 Effluent/Surface Flow Wetland Influent
SB2EFF = Settling Basin No. 2 Effluent/Biotreatment Cell Influent
SFWEFF = Surface Flow Wetland Effluent/Horizontal Sub Surface Flow Wetland Influent
SMP = Static Mixer Pool
TR** = Test Run
UJ = Undetected, reporting limit is estimated
VWTT = Vertical Wetland Treatment Train
W** = Week of Treatability Study Phase

[1] The interpolation method for calculating weekly flow totals for both the horizontal and vertical treatment trains was modified to improve precision.

[2] The Aeration Cascade in the VWTT was bypassed on different occassions between 27 OCT 2014 and 16 NOV 2014. The Aeration Cascade Effluent flow rate was used in the weekly flow calculations in monthly reports for the VWTT prior to DEC 2014. The flow rates for the period 27 OCT 2014 - 16 NOV 2014 (and all other weeks) are now calculated based on the Settling Basin No. 2 influent flow rates to better represent metals mass removal by the VWTT.

[3] Samples were canceled due to expired hold times caused by shipping delays. Resamples were collected on 14 SEP 2015.

[4] Monitoring location AC2EFF was not sampled during W31 of phase TR02 because of Enhance Wetland Demonstration construction activities.

[5] As of 06 MAR 2017, BOD will only be analyzed at the treatment system effluent locations RDEFF and AC2EFF.

[6] Interpolated flow data due to flow meter totalizing error.

[7] As of 22 JAN 2018, HSSFWMP11 sampling location replaced with AC1INF sampling location as detailed in *Letter to EPA Requesting Wetlands Sampling Changes* and approved by EPA January 24, 2018.

[8] FM-03 (VWTT influent) flow meter bypassed during solids settling pilot testing. FM-04 flow rates used in place of FM-03 during this time.

Table 8A. Biological Oxygen Demand, 5 day (mg/L)
Enhanced Wetland Demonstration
St. Louis Tunnel Discharge Constructed Wetland Demonstration Treatability Study
Rico-Argentine Mine Site – Rico Tunnels, Operable Unit OU01

Phase	Week	Week of	FLOW EWD[1] (gpm)	SMP	OXINF	SB3EFF	MRCEFF	BT2EFF	AC3EFF
EWD-C	W00	23-Nov-15	876.9	NR	NA	NR	<2	60.2	62.7
EWD-C	W01	30-Nov-15	706.1	NR	NA	NR	<2	30.3	19.1
EWD-C	W02	07-Dec-15	590.9	NR	NA	NR	NS	NS	NS
EWD-C	W03	14-Dec-15	576.6	NR	NA	NR	<2	NS[2]	NS[2]
EWD-C	W04	21-Dec-15	541.9	NR	NA	NR	NS	NS	NS
EWD-C	W05	28-Dec-15	535.8	NR	NA	NR	NS	NS	NS
EWD-O	W00	04-Jan-16	552.3	NR	NA	NR	<2	20.1	10.6
EWD-O	W01	11-Jan-16	557.3	NR	NA	NR	NS	NS	NS
EWD-O	W02	18-Jan-16	555.4	NR	NA	NR	NS	NS	NS
EWD-O	W03	25-Jan-16	553.5	NR	NA	NR	NS	NS	NS
EWD-O	W04	01-Feb-16	574.3	NR	NA	NR	<2	9.3	4.3
EWD-O	W05	08-Feb-16	535.6	NR	NA	NR	NS	NS	NS
EWD-O	W06	15-Feb-16	537.8	NR	NA	NR	NS	NS	NS
EWD-O	W07	22-Feb-16	540.3	NR	NA	NR	NS	NS	NS
EWD-O	W08	29-Feb-16	543.7	NR	NA	NR	NS	NS	NS
EWD-O	W09	07-Mar-16	542.1	NR	NA	NR	<2	8	3.7
EWD-O	W10	14-Mar-16	536.8	NR	NA	NR	NS	NS	NS
EWD-O	W11	21-Mar-16	552.0	NR	NA	NR	NS	NS	NS
EWD-O	W12	28-Mar-16	553.4	NR	NA	NR	NS	NS	NS
EWD-O	W13	04-Apr-16	526.7	NR	NA	NR	<2	104	4.2
EWD-O	W14	11-Apr-16	542.6	NR	NA	NR	NS	NS	NS
EWD-O	W15	18-Apr-16	476.2	NR	NA	NR	NS	NS	NS
EWD-O	W16	25-Apr-16	453.6	NR	NA	NR	NS	NS	NS
EWD-O	W17	02-May-16	537.7	NR	NA	NR	<2	9.9	6.3
EWD-O	W18	09-May-16	557.2	NR	NA	NR	NS	NS	NS
EWD-O	W19	16-May-16	578.8	NR	NA	NR	NS	NS	NS
EWD-O	W20	23-May-16	546.6	NR	NA	NR	<2	6.5	2.2
EWD-O	W21	30-May-16	524.5	NR	NA	NR	NS	NS	NS
EWD-O	W22	06-Jun-16	520.2	NR	NA	NR	<2	14	2.5
EWD-O	W23	13-Jun-16	531.3	NR	NA	NR	NS	NS	NS
EWD-O	W24	20-Jun-16	468.5	NR	NA	NR	NS	NS	NS
EWD-O	W25	27-Jun-16	255.3	NR	NA	NR	NS	NS	NS
EWD-O	W26	04-Jul-16	540.3	NR	NA	NR	<2	9.6	7.3
EWD-O	W27	11-Jul-16	536.0	NR	NA	NR	NS	NS	NS
EWD-O	W28	18-Jul-16	555.2	NR	NA	NR	NS	NS	NS
EWD-O	W29	25-Jul-16	125.5	NR	NA	NR	NS	NS	NS
EWD-O	W30	01-Aug-16	182.1	NR	NA	NR	NS	NS	NS
EWD-O	W31	08-Aug-16	436.4	NR	NA	NR	<2	6.6	8.3
EWD-O	W32	15-Aug-16	551.3	NR	NA	NR	NS	NS	NS
EWD-O	W33	22-Aug-16	244.2	NR	NA	NR	NS	NS	NS
EWD-O	W34	29-Aug-16	520.8	NR	NA	NR	NS	NS	NS
EWD-O	W35	05-Sep-16	553.5	NR	NA	NR	NS	NS	NS
EWD-O	W36	12-Sep-16	543.0	NR	NA	NR	<2	3.4	2.3
EWD-O	W37	19-Sep-16	535.3	NR	NA	NR	NS	NS	NS
EWD-O	W38	26-Sep-16	362.8	NR	NA	NR	NS	NS	NS
EWD-O	W39	03-Oct-16	506.9	NR	NA	NR	10.5	5.9	3.1
EWD-O	W40	10-Oct-16	226.4	NR	NA	NR	NS	NS	NS
EWD-O	W41	17-Oct-16	390.9	NR	NA	NR	NS	NS	NS
EWD-O	W42	24-Oct-16	221.6	NR	NA	NR	NS	NS	NS
EWD-O	W43	31-Oct-16	365.9	NR	NA	NR	NS	NS	NS
EWD-O	W44	07-Nov-16	551.5	NR	NA	NR	<2	2.1	<2
EWD-O	W45	14-Nov-16	566.5	NR	NA	NR	NS	NS	NS
EWD-O	W46	21-Nov-16	530.7	NR	NA	NR	NS	NS	NS
EWD-O	W47	28-Nov-16	528.1	NR	NA	NR	NS	NS	NS
EWD-O	W48	05-Dec-16	528.5	NR	NR	NR	<2 UJ	<2	<2

Table 8A. Biological Oxygen Demand, 5 day (mg/L)
Enhanced Wetland Demonstration
St. Louis Tunnel Discharge Constructed Wetland Demonstration Treatability Study
Rico-Argentine Mine Site – Rico Tunnels, Operable Unit OU01

Phase	Week	Week of	FLOW EWD[1] (gpm)	SMP	OXINF	SB3EFF	MRCEFF	BT2EFF	AC3EFF
EWD-O	W49	12-Dec-16	541.1	NR	NR	NR	NS	NS	NS
EWD-O	W50	19-Dec-16	534.4	NR	NR	NR	NS	NS	NS
EWD-O	W51	26-Dec-16	525.5	NR	NR	NR	NS	NS	NS
EWD-O	W52	02-Jan-17	529.4	NR	NR	NR	NS	NS	NS
EWD-O	W53	09-Jan-17	530.5	NR	NR	NR	NS	NS	NS
EWD-O	W54	16-Jan-17	488.2	NR	NR	NR	<2 UJ	3.2 J	<2 UJ
EWD-O	W55	23-Jan-17	491.6	NR	NR	NR	NS	NS	NS
EWD-O	W56	30-Jan-17	489.8	NR	NR	NR	NS	NS	NS
EWD-O	W57	06-Feb-17	498.1	NR	NR	NR	<2 UJ	2.0 J	<2 UJ
EWD-O	W58	13-Feb-17	505.9	NR	NR	NR	NS	NS	NS
EWD-O	W59	20-Feb-17	517.4	NR	NR	NR	NS	NS	NS
EWD-O	W60	27-Feb-17	551.5	NR	NR	NR	NS	NS	NS
EWD-O	W61	06-Mar-17	512.0	NR	NR	NR	NS[3]	NS[3]	<2
EWD-O	W62	13-Mar-17	540.3	NR	NR	NR	NS	NS	NS
EWD-O	W63	20-Mar-17	568.8	NR	NR	NR	NS	NS	NS
EWD-O	W64	27-Mar-17	547.8	NR	NR	NR	NS	NS	NS
EWD-O	W65	03-Apr-17	557.8	NR	NR	NR	NS[3]	NS[3]	<2
EWD-O	W66	10-Apr-17	581.4	NR	NR	NR	NS	NS	NS
EWD-O	W67	17-Apr-17	563.3	NR	NR	NR	NS	NS	NS
EWD-O	W68	24-Apr-17	540.5	NR	NR	NR	NS	NS	NS
EWD-O	W69	01-May-17	547.5	NR	NR	NR	NS[3]	NS[3]	<2
EWD-O	W70	08-May-17	566.4	NR	NR	NR	NS	NS	NS
EWD-O	W71	15-May-17	559.4	NR	NR	NR	NS	NS	NS
EWD-O	W72	22-May-17	542.0	NR	NR	NR	NS	NS	NS
EWD-O	W73	29-May-17	551.7	NR	NR	NR	NS	NS	NS
EWD-O	W74	05-Jun-17	544.8	NR	NR	NR	NS[3]	NS[3]	<2 UJ
EWD-O	W75	12-Jun-17	491.2	NR	NR	NR	NS	NS	NS
EWD-O	W76	19-Jun-17	472.5	NR	NR	NR	NS	NS	NS
EWD-O	W77	26-Jun-17	492.4	NR	NR	NR	NS	NS	NS
EWD-O	W78	03-Jul-17	529.2	NR	NR	NR	NS	NS	NS
EWD-O	W79	10-Jul-17	553.9	NR	NR	NR	NS[3]	NS[3]	<2 UJ
EWD-O	W80	17-Jul-17	558.2	NR	NR	NR	NS	NS	NS
EWD-O	W81	24-Jul-17	540.3	NR	NR	NR	NS	NS	NS
EWD-O	W82	31-Jul-17	515.5	NR	NR	NR	NS[3]	NS[3]	<2
EWD-O	W83	07-Aug-17	472.6	NR	NR	NR	NS	NS	NS
EWD-O	W84	14-Aug-17	199.2	NR	NR	NR	NS	NS	NS
EWD-O	W85	21-Aug-17	262.5	NR	NR	NR	NS	NS	NS
EWD-O	W86	28-Aug-17	407.8	NR	NR	NR	NS	NS	NS
EWD-O	W87	04-Sep-17	364.5	NR	NR	NR	NS	NS	NS
EWD-O	W88	11-Sep-17	529.1	NR	NR	NR	NS	NS	NS
EWD-O	W89	18-Sep-17	418.0	NR	NR	NR	NS	NS	NS
EWD-O	W90	25-Sep-17	52.4	NR	NR	NR	NS	NS	NS
EWD-O	W91	02-Oct-17	173.5	NR	NR	NR	NS	NS	NS
EWD-O	W92	09-Oct-17	340.1	NR	NR	NR	NS	NS	NS
EWD-O	W93	16-Oct-17	500.8	NR	NR	NR	NS[3]	NS[3]	<2
EWD-O	W94	23-Oct-17	238.6	NR	NR	NR	NS	NS	NS
EWD-O	W95	30-Oct-17	497.8	NR	NR	NR	NS	NS	NS
EWD-O	W96	06-Nov-17	426.2	NR	NR	NR	NS[3]	NS[3]	<2
EWD-O	W97	13-Nov-17	500.0	NR	NR	NR	NS	NS	NS
EWD-O	W98	20-Nov-17	506.7	NR	NR	NR	NS	NS	NS
EWD-O	W99	27-Nov-17	467.1	NR	NR	NR	NS	NS	NS
EWD-O	W100	04-Dec-17	520.2	NR	NR	NR	NS[3]	NS[3]	<2 UJ
EWD-O	W101	11-Dec-17	531.1	NR	NR	NR	NS	NS	NS
EWD-O	W102	18-Dec-17	522.6	NR	NR	NR	NS	NS	NS
EWD-O	W103	25-Dec-17	507.3	NR	NR	NR	NS	NS	NS

Table 8A. Biological Oxygen Demand, 5 day (mg/L)
Enhanced Wetland Demonstration
St. Louis Tunnel Discharge Constructed Wetland Demonstration Treatability Study
Rico-Argentine Mine Site – Rico Tunnels, Operable Unit OU01

Phase	Week	Week of	FLOW EWD[1] (gpm)	SMP	OXINF	SB3EFF	MRCEFF	BT2EFF	AC3EFF
EWD-O	W104	01-Jan-18	497.3	NR	NR	NR	NS	NS	NS
EWD-O	W105	08-Jan-18	492.3	NR	NR	NR	NS[3]	NS[3]	2.8 J
EWD-O	W106	15-Jan-18	504.0	NR	NR	NR	NS	NS	NS
EWD-O	W107	22-Jan-18	525.7	NR	NR	NR	NS	NS	NS
EWD-O	W108	29-Jan-18	529.5	NR	NR	NR	NS	NS	NS
EWD-O	W109	05-Feb-18	522.1	NR	NR	NR	NS	NS	NS
EWD-O	W110	12-Feb-18	517.5	NR	NR	NR	NS	NS	NS
EWD-O	W111	19-Feb-18	513.0	NR	NR	NR	NS	NS	NS
EWD-O	W112	26-Feb-18	479.5	NR	NR	NR	NS	NS	NS
EWD-O	W113	05-Mar-18	462.4	NR	NR	NR	NS[3]	NS[3]	<2.0 UJ
EWD-O	W114	12-Mar-18	456.4	NR	NR	NR	NS	NS	NS
EWD-O	W115	19-Mar-18	433.8	NR	NR	NR	NS	NS	NS
EWD-O	W116	26-Mar-18	456.0	NR	NR	NR	NS	NS	NS
EWD-O	W117	02-Apr-18	487.1	NR	NR	NR	NS	NS	NS
EWD-O	W118	09-Apr-18	469.5	NR	NR	NR	NS	NS	NS
EWD-O	W119	16-Apr-18	457.7	NR	NR	NR	NS	NS	NS
EWD-O	W120	23-Apr-18	449.6	NR	NR	NR	NS	NS	NS
EWD-O	W121	30-Apr-18	446.4	NR	NR	NR	NS	NS	NS
EWD-O	W122	07-May-18	443.2	NR	NR	NR	NS	NS	NS
EWD-O	W123	14-May-18	440.0	NR	NR	NR	NS	NS	NS
EWD-O	W124	21-May-18	436.7	NR	NR	NR	NS[3]	NS[3]	<2
EWD-O	W125	28-May-18	436.2	NR	NR	NR	NS	NS	NS
EWD-O	W126	04-Jun-18	441.6	NR	NR	NR	NS	NS	NS
EWD-O	W127	11-Jun-18	318.3	NR	NR	NR	NS	NS	NS
EWD-O	W128	18-Jun-18	458.4	NR	NR	NR	NS	NS	NS
EWD-O	W129	25-Jun-18	461.6	NR	NR	NR	NS	NS	NS
EWD-O	W130	02-Jul-18	463.2	NR	NR	NR	NS	NS	NS
EWD-O	W131	09-Jul-18	463.5	NR	NR	NR	NS	NS	NS
EWD-O	W132	16-Jul-18	460.2	NR	NR	NR	NS[3]	NS[3]	<2
EWD-O	W133	23-Jul-18	460.2	NR	NR	NR	NS	NS	NS
EWD-O	W134	30-Jul-18	439.9	NR	NR	NR	NS	NS	NS
EWD-O	W135	06-Aug-18	433.1	NR	NR	NR	NS	NS	NS
EWD-O	W136	13-Aug-18	415.5	NR	NR	NR	NS	NS	NS
EWD-O	W137	20-Aug-18	426.5	NR	NR	NR	NS	NS	NS
EWD-O	W138	27-Aug-18	414.8	NR	NR	NR	NS	NS	NS
EWD-O	W139	03-Sep-18	422.0	NR	NR	NR	NS	NS	NS
EWD-O	W140	10-Sep-18	408.7	NR	NR	NR	NS[3]	NS[3]	<2
EWD-O	W141	17-Sep-18	406.5	NR	NR	NR	NS	NS	NS
EWD-O	W142	24-Sep-18	400.5	NR	NR	NR	NS	NS	NS
EWD-O	W143	01-Oct-18	408.3	NR	NR	NR	NS	NS	NS
EWD-O	W144	08-Oct-18	175.1	NR	NR	NR	NS	NS	NS
EWD-O	W145	15-Oct-18	296.1	NR	NR	NR	NS	NS	NS
EWD-O	W146	22-Oct-18	331.2	NR	NR	NR	NS	NS	NS
EWD-O	W147	29-Oct-18	216.0	NR	NR	NR	NS	NS	NS
EWD-O	W148	05-Nov-18	364.1	NR	NR	NR	NS	NS	NS
EWD-O	W149	12-Nov-18	368.8	NR	NR	NR	NS[3]	NS[3]	<2
EWD-O	W150	19-Nov-18	365.4	NR	NR	NR	NS	NS	NS
EWD-O	W151	26-Nov-18	373.9	NR	NR	NR	NS	NS	NS
EWD-O	W152	03-Dec-18	374.0	NR	NR	NR	NS	NS	NS
EWD-O	W153	10-Dec-18	373.9	NR	NR	NR	NS	NS	NS
EWD-O	W154	17-Dec-18	371.6	NR	NR	NR	NS	NS	NS
EWD-O	W155	24-Dec-18	370.4	NR	NR	NR	NS	NS	NS
EWD-O	W156	31-Dec-18	374.4	NR	NR	NR	NS	NS	NS
EWD-O	W157	07-Jan-19	371.7	NR	NR	NR	NS	NS	NS
EWD-O	W158	14-Jan-19	377.2	NR	NR	NR	NS[3]	NS[3]	<2 UJ

Table 8A. Biological Oxygen Demand, 5 day (mg/L)
Enhanced Wetland Demonstration
St. Louis Tunnel Discharge Constructed Wetland Demonstration Treatability Study
Rico-Argentine Mine Site – Rico Tunnels, Operable Unit OU01

Phase	Week	Week of	FLOW EWD[1] (gpm)	SMP	OXINF	SB3EFF	MRCEFF	BT2EFF	AC3EFF
EWD-O	W159	21-Jan-19	375.1	NR	NR	NR	NS	NS	NS
EWD-O	W160	28-Jan-19	370.9	NR	NR	NR	NS	NS	NS
EWD-O	W161	04-Feb-19	375.8	NR	NR	NR	NS	NS	NS
EWD-O	W162	11-Feb-19	376.8	NR	NR	NR	NS	NS	NS
EWD-O	W163	18-Feb-19	369.7	NR	NR	NR	NS	NS	NS
EWD-O	W164	25-Feb-19	371.6	NR	NR	NR	NS	NS	NS
EWD-O	W165	04-Mar-19	373.9	NR	NR	NR	NS	NS	NS
EWD-O	W166	11-Mar-19	372.8	NR	NR	NR	NS	NS	NS
EWD-O	W167	18-Mar-19	359.8	NR	NR	NR	NS	NS	NS
EWD-O	W168	25-Mar-19	364.1	NR	NR	NR	NS[3]	NS[3]	<2
EWD-O	W169	01-Apr-19	390.6	NR	NR	NR	NS	NS	NS
EWD-O	W170	08-Apr-19	427.0	NR	NR	NR	NS	NS	NS
EWD-O	W171	15-Apr-19	470.0	NR	NR	NR	NS	NS	NS
EWD-O	W172	22-Apr-19	524.9	NR	NR	NR	NS	NS	NS
EWD-O	W173	29-Apr-19	466.4	NR	NR	NR	NS	NS	NS
EWD-O	W174	06-May-19	449.7	NR	NR	NR	NS	NS	NS
EWD-O	W175	13-May-19	377.0	NR	NR	NR	NS	NS	NS
EWD-O	W176	20-May-19	522.6	NR	NR	NR	NS	NS	NS
EWD-O	W177	27-May-19	621.4	NR	NR	NR	NS[3]	NS[3]	<2
EWD-O	W178	03-Jun-19	551.7	NR	NR	NR	NS	NS	NS
EWD-O	W179	10-Jun-19	508.8	NR	NR	NR	NS	NS	NS
EWD-O	W180	17-Jun-19	256.9	NR	NR	NR	NS	NS	NS
EWD-O	W181	24-Jun-19	427.7	NR	NR	NR	NS	NS	NS
EWD-O	W182	01-Jul-19	512.8	NR	NR	NR	NS	NS	NS
EWD-O	W183	08-Jul-19	539.5	NR	NR	NR	NS	NS	NS
EWD-O	W184	15-Jul-19	544.1	NR	NR	NR	NS[3]	NS[3]	<2
EWD-O	W185	22-Jul-19	553.2	NR	NR	NR	NS	NS	NS
EWD-O	W186	29-Jul-19	599.4	NR	NR	NR	NS	NS	NS
EWD-O	W187	05-Aug-19	602.3	NR	NR	NR	NS	NS	NS
EWD-O	W188	12-Aug-19	603.0	NR	NR	NR	NS	NS	NS
EWD-O	W189	19-Aug-19	626.2	NR	NR	NR	NS	NS	NS
EWD-O	W190	26-Aug-19	609.7	NR	NR	NR	NS	NS	NS
EWD-O	W191	02-Sep-19	520.6	NR	NR	NR	NS	NS	NS
EWD-O	W192	09-Sep-19	544.4	NR	NR	NR	NS	NS	NS
EWD-O	W193	16-Sep-19	558.7	NR	NR	NR	NS[3]	NS[3]	<2
EWD-O	W194	23-Sep-19	552.1	NR	NR	NR	NS	NS	NS
EWD-O	W195	30-Sep-19	563.9	NR	NR	NR	NS	NS	NS
EWD-O	W196	07-Oct-19	611.7	NR	NR	NR	NS	NS	NS
EWD-O	W197	14-Oct-19	309.0	NR	NR	NR	NS	NS	NS
EWD-O	W198	21-Oct-19	635.6	NR	NR	NR	NS	NS	NS
EWD-O	W199	28-Oct-19	632.6	NR	NR	NR	NS	NS	NS
EWD-O	W200	04-Nov-19	628.2	NR	NR	NR	NS	NS	NS
EWD-O	W201	11-Nov-19	626.0	NR	NR	NR	NS	NS	NS
EWD-O	W202	18-Nov-19	627.5	NR	NR	NR	NS[3]	NS[3]	S**
EWD-O	W203	25-Nov-19	598.2	NR	NR	NR	NS	NS	NS
EWD-O	W204	02-Dec-19	594.0	NR	NR	NR	NS	NS	NS
EWD-O	W205	09-Dec-19	600.7	NR	NR	NR	NS	NS	NS
EWD-O	W206	16-Dec-19	584.5	NR	NR	NR	NS	NS	NS
EWD-O	W207	23-Dec-19	584.5	NR	NR	NR	NS	NS	NS
EWD-O	W208	30-Dec-19	567.4	NR	NR	NR	NS	NS	NS
EWD-O	W209	06-Jan-20	557.7	NR	NR	NR	NS[3]	NS[3]	<2
EWD-O	W210	13-Jan-20	555.5	NR	NR	NR	NS	NS	NS
EWD-O	W211	20-Jan-20	547.7	NR	NR	NR	NS	NS	NS
EWD-O	W212	27-Jan-20	538.2	NR	NR	NR	NS	NS	NS
EWD-O	W213	03-Feb-20	530.6	NR	NR	NR	NS	NS	NS

Table 8A. Biological Oxygen Demand, 5 day (mg/L)
Enhanced Wetland Demonstration
St. Louis Tunnel Discharge Constructed Wetland Demonstration Treatability Study
Rico-Argentine Mine Site – Rico Tunnels, Operable Unit OU01

Phase	Week	Week of	FLOW EWD[1] (gpm)	SMP	OXINF	SB3EFF	MRCEFF	BT2EFF	AC3EFF
EWD-O	W214	10-Feb-20	518.1	NR	NR	NR	NS	NS	NS
EWD-O	W215	17-Feb-20	529.7	NR	NR	NR	NS	NS	NS
EWD-O	W216	24-Feb-20	522.5	NR	NR	NR	NS	NS	NS
EWD-O	W217	02-Mar-20	518.8	NR	NR	NR	NS[3]	NS[3]	<2
EWD-O	W218	09-Mar-20	520.9	NR	NR	NR	NS	NS	NS
EWD-O	W219	16-Mar-20	516.0	NR	NR	NR	NS	NS	NS
EWD-O	W220	23-Mar-20	499.0	NR	NR	NR	NS	NS	NS
EWD-O	W221	30-Mar-20	494.5	NR	NR	NR	NS	NS	NS
EWD-O	W222	06-Apr-20	496.7	NR	NR	NR	NS	NS	NS
EWD-O	W223	13-Apr-20	493.7	NR	NR	NR	NS	NS	NS
EWD-O	W224	20-Apr-20	487.4	NR	NR	NR	NS	NS	NS
EWD-O	W225	27-Apr-20	484.5	NR	NR	NR	NS	NS	NS
EWD-O	W226	04-May-20	479.0	NR	NR	NR	NS	NS	NS
EWD-O	W227	11-May-20	489.1	NR	NR	NR	NS[3]	NS[3]	<2
EWD-O	W228	18-May-20	172.5	NR	NR	NR	NS	NS	NS
EWD-O	W229	25-May-20	500.7	NR	NR	NR	NS	NS	NS
EWD-O	W230	01-Jun-20	517.9	NR	NR	NR	NS	NS	NS
EWD-O	W231	08-Jun-20	519.0	NR	NR	NR	NS	NS	NS
EWD-O	W232	15-Jun-20	524.8	NR	NR	NR	NS	NS	NS
EWD-O	W233	22-Jun-20	544.7	NR	NR	NR	NS	NS	NS
EWD-O	W234	29-Jun-20	564.8	NR	NR	NR	NS	NS	NS
EWD-O	W235	06-Jul-20	555.4	NR	NR	NR	NS[3]	NS[3]	<2 U
EWD-O	W236	13-Jul-20	532.0	NR	NR	NR	NS	NS	NS
EWD-O	W237	20-Jul-20	548.8	NR	NR	NR	NS	NS	NS
EWD-O	W238	27-Jul-20	545.2	NR	NR	NR	NS	NS	NS
EWD-O	W239	03-Aug-20	533.1	NR	NR	NR	NS[3]	NS[3]	NS
EWD-O	W240	10-Aug-20	536.7	NR	NR	NR	NS	NS	NS
EWD-O	W241	17-Aug-20	540.2	NR	NR	NR	NS	NS	NS
EWD-O	W242	24-Aug-20	555.2	NR	NR	NR	NS	NS	NS
EWD-O	W243	31-Aug-20	537.4	NR	NR	NR	NS	NS	NS
EWD-O	W244	07-Sep-20	549.0	NR	NR	NR	NS	NS	NS
EWD-O	W245	14-Sep-20	543.8	NR	NR	NR	NS[3]	NS[3]	<2 UJ
EWD-O	W246	21-Sep-20	545.0	NR	NR	NR	NS	NS	NS
EWD-O	W247	28-Sep-20	539.1	NR	NR	NR	NS	NS	NS
EWD-O	W248	05-Oct-20	537.5	NR	NR	NR	NS	NS	NS
EWD-O	W249	12-Oct-20	532.6	NR	NR	NR	NS	NS	NS
EWD-O	W250	19-Oct-20	498.4	NR	NR	NR	NS	NS	NS
EWD-O	W251	26-Oct-20	267.5	NR	NR	NR	NS	NS	NS
EWD-O	W252	02-Nov-20	486.8	NR	NR	NR	NS	NS	NS
EWD-O	W253	09-Nov-20	498.8	NR	NR	NR	NS[3]	NS	<2 U
EWD-O	W254	16-Nov-20	495.1	NR	NR	NR	NS	NS[3]	<2 U
EWD-O	W255	23-Nov-20	488.7	NR	NR	NR	NS	NS	NS
EWD-O	W256	30-Nov-20	495.2	NR	NR	NR	NS	NS	NS
EWD-O	W257	07-Dec-20	487.8	NR	NR	NR	NS[3]	NS[3]	<2 U
EWD-O	W258	14-Dec-20	464.7	NR	NR	NR	NS[3]	NS[3]	<2 U
EWD-O	W259	21-Dec-20	454.1	NR	NR	NR	NS	NS	NS
EWD-O	W260	28-Dec-20	426.7	NR	NR	NR	NS	NS	NS
EWD-O	W261	04-Jan-21	451.8	NR	NR	NR	NS	NS	NS
EWD-O	W262	11-Jan-21	434.0	NR	NR	NR	NS[3]	NS[3]	<2 U
EWD-O	W263	18-Jan-21	435.1	NR	NR	NR	NS	NS	NS
EWD-O	W264	25-Jan-21	434.8	NR	NR	NR	NS	NS	NS
EWD-O	W265	01-Feb-21	429.6	NR	NR	NR	NS	NS	NS
EWD-O	W266	08-Feb-21	428.4	NR	NR	NR	NS	NS	NS
EWD-O	W267	15-Feb-21	424.2	NR	NR	NR	NS	NS	NS
EWD-O	W268	22-Feb-21	418.7	NR	NR	NR	NS	NS	NS

Table 8A. Biological Oxygen Demand, 5 day (mg/L)

Enhanced Wetland Demonstration

St. Louis Tunnel Discharge Constructed Wetland Demonstration Treatability Study

Rico-Argentine Mine Site – Rico Tunnels, Operable Unit OU01

Phase	Week	Week of	FLOW EWD[1] (gpm)	SMP	OXINF	SB3EFF	MRCEFF	BT2EFF	AC3EFF
EWD-O	W269	01-Mar-21	408.6	NR	NR	NR	NS	NS	NS
EWD-O	W270	08-Mar-21	413.6	NR	NR	NR	NS[3]	NS[3]	<2 U
EWD-O	W271	15-Mar-21	412.9	NR	NR	NR	NS	NS	NS
EWD-O	W272	22-Mar-21	410.4	NR	NR	NR	NS	NS	NS
EWD-O	W273	29-Mar-21	407.4	NR	NR	NR	NS	NS	NS
EWD-O	W274	05-Apr-21	408.6	NR	NR	NR	NS	NS	NS
EWD-O	W275	12-Apr-21	405.3	NR	NR	NR	NS	NS	NS
EWD-O	W276	19-Apr-21	413.5	NR	NR	NR	NS	NS	NS
EWD-O	W277	26-Apr-21	415.5	NR	NR	NR	NS	NS	NS
EWD-O	W278	03-May-21	417.2	NR	NR	NR	NS	NS	NS
EWD-O	W279	10-May-21	412.2	NR	NR	NR	NS[3]	NS[3]	< 2 U
EWD-O	W280	17-May-21	424.7	NR	NR	NR	NS	NS	NS
EWD-O	W281	24-May-21	409.3	NR	NR	NR	NS	NS	NS
EWD-O	W282	31-May-21	425.6	NR	NR	NR	NS	NS	NS
EWD-O	W283	07-Jun-21	394.6	NR	NR	NR	NS	NS	NS
EWD-O	W284	14-Jun-21	558.9	NR	NR	NR	NS	NS	NS
EWD-O	W285	21-Jun-21	464.5	NR	NR	NR	NS	NS	NS
EWD-O	W286	28-Jun-21	484.8	NR	NR	NR	NS	NS	NS
EWD-O	W287	05-Jul-21	480.3	NR	NR	NR	NS	NS	NS
EWD-O	W288	12-Jul-21	481.3	NR	NR	NR	NS[3]	NS[3]	NS
EWD-O	W289	19-Jul-21	490.7	NR	NR	NR	NS	NS	< 2 U
EWD-O	W290	26-Jul-21	505.4	NR	NR	NR	NS	NS	NS
EWD-O	W291	02-Aug-21	491.5	NR	NR	NR	NS	NS	NS
EWD-O	W292	09-Aug-21	492.4	NR	NR	NR	NS	NS	NS
EWD-O	W293	16-Aug-21	507.1	NR	NR	NR	NS	NS	NS
EWD-O	W294	23-Aug-21	492.0	NR	NR	NR	NS	NS	NS

NOTES:

Non-detects are reported as less than the laboratory Reporting Limit (RL) and estimated as zero for calculations and graphing (Colorado Department of Public Health and Environment Water Quality Control Commission 5 CCR 1002-34).

AC3EFF = EWD Aeration Cascade effluent monitoring location

BT2EFF = EWD Biotreatment Cell effluent monitoring location

EWD = Enhanced Wetland Demonstration

EWD-C = EWD Colonization Phase

EWD-O = EWD Operation Phase

Flow EWD = EWD average flow rate

gpm = gallons per minute

J = Estimated result

MRCEFF = EWD Manganese Removal Cell effluent monitoring location

NA = not available

NR = not required

NS = not sampled

OU = operable unit

OXINF = Maelstrom Oxidizer Influent

R = rejected

RL = reporting limit

S** = Samples were collected, but were out of hold time to analyze for BOD when they arrived at the lab.

SB3EFF = EWD Settling Basin effluent monitoring location

SMP = Static Mixer Pool

U = Evaluated to be undetected at the RL due to evidence of contamination

µg/L = microgram per liter

UJ = Undetected, reporting limit is estimated

W** = Week of Treatability Study Phase

[1] The EWD flow rate is estimated based on the system's effluent average flow rate. Some flow rate data was interpolated as a method of handling flow monitor error readings.

[2] Biological oxygen demand was not analyzed due to a delivery delay caused by carrier's mechanical problems.

[3] As of 06 MAR 2017, BOD will only be analyzed at the treatment system effluent location AC3EFF.

Table 9. Sulfate (mg/L)
Horizontal and Vertical Wetland Treatment Trains
St. Louis Tunnel Discharge Constructed Wetland Demonstration Treatability Study
Rico-Argentine Mine Site – Rico Tunnels, Operable Unit OU01

Phase	Week	Week of	FLOW H[1] (gpm)	FLOW V[1,2] (gpm)	FDB	SMP	OXINF	SB1EFF	SFWEFF	HSSFWMP11[5]	AC1EFF	RDEFF	SB2EFF	BTEFF	AC2EFF
C	W00	15-Sep-14	25.8	33.8	595	NA	NA	579	575	603	551	571	571	497	523
C	W01	22-Sep-14	30.7	44.5	710	NA	NA	650	724	637	620	555 J	589	582	656
C	W02	29-Sep-14	29.5	41.3	574	NA	NA	615	612	605	587	565	613	573	580 J
C	W03	06-Oct-14	30.2	35.1	570	NA	NA	630	618	707	580	618	622	522	562
C	W04	13-Oct-14	26.8	35.7	632	NA	NA	637	647	660	655	648	644	615 J	612
C	W05	20-Oct-14	29.2	35.9	555	NA	NA	551	584	558	557	574	545	543	552
C	W06	27-Oct-14	27.7	43.2	629	NA	NA	614	596	625	637	673	R	602	606
C	W07	03-Nov-14	28.8	32.0	536	NA	NA	514	526	552	542	535	536	530	525
C	W08	10-Nov-14	27.9	29.8	616	NA	NA	623	640	617	644	815	627	646	657
C	W09	17-Nov-14	27.9	29.2	601	NA	NA	635	584	587 J	901	683	606	591	574
C	W10	24-Nov-14	27.0	29.2	638	NA	NA	662	636	685	749	680	654	674	638
C	W11	01-Dec-14	25.9	28.5	NS	NA	NA	NS	NS	NS	NS	NS	NS	NS	NS
C	W12	08-Dec-14	25.5	27.8	645	NA	NA	623	633	672	687	614	663	597	625
C	W13	15-Dec-14	25.1	26.2	NS	NA	NA	NS	NS	NS	NS	NS	NS	NS	NS
C	W14	22-Dec-14	24.1	25.4	NS	NA	NA	NS	NS	NS	NS	NS	NS	NS	NS
C	W15	29-Dec-14	23.3	24.5	NS	NA	NA	NS	NS	NS	NS	NS	NS	NS	NS
TR01	W00	05-Jan-15	22.7	25.7	673	NA	NA	646	707	631	668	701	652	648	645
TR01	W01	12-Jan-15	21.6	27.3	NS	NA	NA	NS	NS	NS	NS	NS	NS	NS	NS
TR01	W02	19-Jan-15	20.4	25.9	670	NA	NA	565	582	596	600	617	678	639	801 J
TR01	W03	26-Jan-15	21.9	30.8	NS	NA	NA	NS	NS	NS	NS	NS	NS	NS	NS
TR01	W04	02-Feb-15	27	32	650	NA	NA	608	623	617	612	609	583	652	653
TR01	W05	09-Feb-15	27.8	30.3	NS	NA	NA	NS	NS	NS	NS	NS	NS	NS	NS
TR01	W06	16-Feb-15	28.7	29.4	601	NA	NA	664	637	661	709	670	687	642	656
TR01	W07	23-Feb-15	28.7	25.2	NS	NA	NA	NS	NS	NS	NS	NS	NS	NS	NS
TR01	W08	02-Mar-15	28.2	24.9	NS	NA	NA	NS	NS	NS	NS	NS	NS	NS	NS
TR01	W09	09-Mar-15	29.3	28.1	613	NA	NA	629	658	631	629	626	703 J	639	594
TR01	W10	16-Mar-15	29.5	29.7	NS	NA	NA	NS	NS	NS	NS	NS	NS	NS	NS
TR01	W11	23-Mar-15	34.9	36.4	672	NA	NA	654	760	703	678	672	659	639	631
TR01	W12	30-Mar-15	34.4	38.5	NS	NA	NA	NS	NS	NS	NS	NS	NS	NS	NS
TR02	W00	06-Apr-15	32.3	36	613	NA	NA	703	685	674	631	678	678	648	604 J
TR02	W01	13-Apr-15	38	39.8	NS	NA	NA	NS	NS	NS	NS	NS	NS	NS	NS
TR02	W02	20-Apr-15	36.7	39.3	616	NA	NA	623	623	631	641	637	631	625	637
TR02	W03	27-Apr-15	36.1	39.3	NS	NA	NA	NS	NS	NS	NS	NS	NS	NS	NS
TR02	W04	04-May-15	35.2	39.1	660	NA	NA	640	646	636	748	630	606	601	595
TR02	W05	11-May-15	33.4	37.8	NS	NA	NA	NS	NS	NS	NS	NS	NS	NS	NS
TR02	W06	18-May-15	32.0	36.6	718	NA	NA	712	716	708	705	R	708	682	725
TR02	W07	25-May-16	31.9	36.2	NS	NA	NA	NS	NS	NS	NS	NS	NS	NS	NS
TR02	W08	01-Jun-15	31.3	35.7	NS	NA	NA	NS	NS	NS	NS	NS	NS	NS	NS
TR02	W09	08-Jun-15	30.9	35.3	688	NA	NA	692	748	711	689	760	689	664	675
TR02	W10	15-Jun-15	30.8	35.6	NS	NA	NA	NS	NS	NS	NS	NS	NS	NS	NS
TR02	W11	22-Jun-15	30.9	35.7	638	NA	NA	644	638	639	633	638	631	624	661
TR02	W12	29-Jun-15	30.3	35.5	NS	NA	NA	NS	NS	NS	NS	NS	NS	NS	NS
TR02	W13	06-Jul-15	30.0	35.4	615	NA	NA	600	573	604	571	564	619	600	594
TR02	W14	13-Jul-15	30.4	35.7	NS	NA	NA	NS	NS	NS	NS	NS	NS	NS	NS
TR02	W15	20-Jul-15	30.5	35.7	NS	NA	NA	NS	NS	NS	NS	NS	NS	NS	NS
TR02	W16	27-Jul-15	28.6	33.7	519	NA	NA	523	528	526	529	530	520	524	524
TR02	W17	03-Aug-15	28.2	33.3	NS	NA	NA	NS	NS	NS	NS	NS	NS	NS	NS
TR02	W18	10-Aug-15	28.4	33.6	NS	NA	NA	NS	NS	NS	NS	NS	NS	NS	NS
TR02	W19	17-Aug-15	28.3	33.8	NS	NA	NA	NS	NS	NS	NS	NS	NS	NS	NS
TR02	W20	24-Aug-15	28.3	33.8	NS	NA	NA	NS	NS	NS	NS	NS	NS	NS	NS
TR02	W21	31-Aug-15	25.7	31.9	NS	NA	NA	NS	NS	NS	NS	NS	NS	NS	NS
TR02	W22	07-Sep-15	25.0	32.5	532	NA	NA	550	570	550	545	507	524	513	513
TR02	W23	14-Sep-15	28.0	37.4	NS	NA	NA	NS	NS	NS	NS	NS	NS	NS	NS
TR02	W24	21-Sep-15	21.7	32.4	NS	NA	NA	NS	NS	NS	NS	NS	NS	NS	NS
TR02	W25	28-Sep-15	5.2	7.7	NS	NA	NA	NS	NS	NS	NS	NS	NS	NS	NS
TR02	W26	05-Oct-15	14.8	21.3	NS	NA	NA	NS	NS	NS	NS	NS	NS	NS	NS
TR02	W27	12-Oct-15	10.1	17.5	529	NA	NA	507	504	501	488	517	530	522	509
TR02	W28	19-Oct-15	23.2	30.1	NS	NA	NA	NS	NS	NS	NS	NS	NS	NS	NS
TR02	W29	26-Oct-15	11.2	17.3	NS	NA	NA	NS	NS	NS	NS	NS	NS	NS	NS
TR02	W30	02-Nov-15	23.7	26.9	NS	NA	NA	NS	NS	NS	NS	NS	NS	NS	NS
TR02	W31	09-Nov-15	23.2	21.1	546	NA	NA	516	534	526	533	536	566 J	557	NS[3]
TR02	W32	16-Nov-15	23.3	16.2	NS	NA	NA	NS	NS	NS	NS	NS	NS	NS	NS
TR02	W33	23-Nov-15	22.2	12.3	NS	NA	NA	NS	NS	NS	NS	NS	NS	NS	NS
TR02	W34	30-Nov-15	21.7	10.3	562	NA	NA	560	585	565	557	542	555	566	551
TR02	W35	07-Dec-15	21.3	9.7	NS	NS	NA	NS	NS	NS	NS	NS	NS	NS	NS
TR02	W36	14-Dec-15	31.1	17.1	NS	NS	NA	NS	NS	NS	NS	NS	NS	NS	NS
TR02	W37	21-Dec-15	46.7	30.3	NS	NS	NA	NS	NS	NS	NS	NS	NS	NS	NS
TR02	W38	28-Dec-15	46.3	29.9	NS	NS	NA	NS	NS	NS	NS	NS	NS	NS	NS
TR02	W39	04-Jan-16	30.2	30.1	NS[4]	580	NA	579	590	566	572	576	563	556	563
TR02	W40	11-Jan-16	26.2	29.8	NS	NS	NA	NS	NS	NS	NS	NS	NS	NS	NS
TR02	W41	18-Jan-16	25.9	29.9	NS	NS	NA	NS	NS	NS	NS	NS	NS	NS	NS
TR02	W42	25-Jan-16	25.7	30.1	NS	NS	NA	NS	NS	NS	NS	NS	NS	NS	NS
TR02	W43	01-Feb-16	25.5	29.6	NS	615	NA	614	603	600	602	596	622	613	584
TR02	W44	08-Feb-16	24.9	31.1	NS[4]	NS	NA	NS	NS	NS	NS	NS	NS	NS	NS
TR02	W45	15-Feb-16	24.8	31.0	NS	NS	NA	NS	NS	NS	NS	NS	NS	NS	NS
TR02	W46	22-Feb-16	24.7	30.8	NS	NS	NA	NS	NS	NS	NS	NS	NS	NS	NS
TR02	W47	29-Feb-16	22.9	30.5	NS	NS	NA	NS	NS	NS	NS	NS	NS	NS	NS
TR02	W48	07-Mar-16	21.5	29.7	NS[4]	612	NA	613	629	587	625	621	614	590	618
TR02	W49	14-Mar-16	20.5	29.7	NS	NS	NA	NS	NS	NS	NS	NS	NS	NS	NS

Table 9. Sulfate (mg/L)
Horizontal and Vertical Wetland Treatment Trains
St. Louis Tunnel Discharge Constructed Wetland Demonstration Treatability Study
Rico-Argentine Mine Site – Rico Tunnels, Operable Unit OU01

Phase	Week	Week of	FLOW H[1] (gpm)	FLOW V[1,2] (gpm)	FDB	SMP	OXINF	SB1EFF	SFWEFF	HSSFWMP11[8]	AC1EFF	RDEFF	SB2EFF	BTEFF	AC2EFF
TR02	W50	21-Mar-16	22.4	29.3	NS	NS	NA	NS	NS	NS	NS	NS	NS	NS	NS
TR02	W51	28-Mar-16	23.5	29.5	NS	NS	NA	NS	NS	NS	NS	NS	NS	NS	NS
TR02	W52	04-Apr-16	22.0	28.6	NS[4]	704	NA	688	630	619	715	683	633	605	735
TR02	W53	11-Apr-16	20.9	27.5	NS	NS	NA	NS	NS	NS	NS	NS	NS	NS	NS
TR02	W54	18-Apr-16	20.6	27.3	NS	NS	NA	NS	NS	NS	NS	NS	NS	NS	NS
TR02	W55	25-Apr-16	19.4	26.3	NS	NS	NA	NS	NS	NS	NS	NS	NS	NS	NS
TR02	W56	02-May-16	21.6	27.4	NS[4]	628	NA	617	675	625	631	681	645	594	611
TR02	W57	09-May-16	24.3	29.1	NS	NS	NA	NS	NS	NS	NS	NS	NS	NS	NS
TR02	W58	16-May-16	21.6	28.4	NS	NS	NA	NS	NS	NS	NS	NS	NS	NS	NS
TR02	W59	23-May-16	25.0	29.3	NS	NS	NA	NS	NS	NS	NS	NS	NS	NS	NS
TR02	W60	30-May-16	23.7	30.3	NS	NS	NA	NS	NS	NS	NS	NS	NS	NS	NS
TR02	W61	06-Jun-16	22.0	28.8	NS[4]	908	NA	782 J	803	768	762	778	680	647	670
TR02	W62	13-Jun-16	16.7	27.2	NS	NS	NA	NS	NS	NS	NS	NS	NS	NS	NS
TR02	W63	20-Jun-16	17.7	27.5	NS	NS	NA	NS	NS	NS	NS	NS	NS	NS	NS
TR02	W64	27-Jun-16	22.5	18.8	NS	NS	NA	NS	NS	NS	NS	NS	NS	NS	NS
TR02	W65	04-Jul-16	22.9	14.7	NS[4]	672	NA	807 J	607 J	602	602	723	801	599	591
TR02	W66	11-Jul-16	23.0	15.0	NS	NS	NA	NS	NS	NS	NS	NS	NS	NS	NS
TR02	W67	18-Jul-16	22.5	14.1	NS	NS	NA	NS	NS	NS	NS	NS	NS	NS	NS
TR02	W68	25-Jul-16	10.5	9.4	NS	NS	NA	NS	NS	NS	NS	NS	NS	NS	NS
TR02	W69	01-Aug-16	8.5	7.8	NS	NS	NA	NS	NS	NS	NS	NS	NS	NS	NS
TR02	W70	08-Aug-16	7.2	10.0	NS[4]	663	NA	644	640 J+	610	581	568	637	583	595
TR02	W71	15-Aug-16	14.2	15.4	NS	NS	NA	NS	NS	NS	NS	NS	NS	NS	NS
TR02	W72	22-Aug-16	12.4	13.9	NS	NS	NA	NS	NS	NS	NS	NS	NS	NS	NS
TR02	W73	29-Aug-16	28.5	27.2	NS	NS	NA	NS	NS	NS	NS	NS	NS	NS	NS
TR02	W74	05-Sep-16	22.9	26.2	NS	NS	NA	NS	NS	NS	NS	NS	NS	NS	NS
TR02	W75	12-Sep-16	31.1	31.6	NS[4]	581	NA	659	663	596	597	581	578	572	622
TR02	W76	19-Sep-16	29.8	31.3	NS	NS	NA	NS	NS	NS	NS	NS	NS	NS	NS
TR02	W77	26-Sep-16	20.6	18.3	NS	NS	NA	NS	NS	NS	NS	NS	NS	NS	NS
TR02	W78	03-Oct-16	24.2	26.8	NS[4]	651	NA	604	604	903	630	609	635	600	652
TR02	W79	10-Oct-16	7.8	10.2	NS	NS	NA	NS	NS	NS	NS	NS	NS	NS	NS
TR02	W80	17-Oct-16	24.0	20.0	NS	NS	NA	NS	NS	NS	NS	NS	NS	NS	NS
TR02	W81	24-Oct-16	10.5	9.3	NS	NS	NA	NS	NS	NS	NS	NS	NS	NS	NS
TR02	W82	31-Oct-16	22.6	22.9	NS	NS	NA	NS	NS	NS	NS	NS	NS	NS	NS
TR02	W83	07-Nov-16	28.1	31.9	NS[4]	648[5]	NA	649	648	648	764	687	637	644	645
TR02	W84	14-Nov-16	21.8	31.7	NS	NS	NA	NS	NS	NS	NS	NS	NS	NS	NS
TR02	W85	21-Nov-16	29.7	31.1	NS	NS	NA	NS	NS	NS	NS	NS	NS	NS	NS
TR02	W86	28-Nov-16	29.7	30.1	NS	NS	NA	NS	NS	NS	NS	NS	NS	NS	NS
TR02	W87	05-Dec-16	30.2	29.8	NS[4]	NS[6]	594	646	614	643	610	698	612 J+	618	649
TR02	W88	12-Dec-16	31.1	30.5	NS	NS	NS	NS	NS	NS	NS	NS	NS	NS	NS
TR02	W89	19-Dec-16	31.2	30.1	NS	NS	NS	NS	NS	NS	NS	NS	NS	NS	NS
TR02	W90	26-Dec-16	30.6	28.7	NS	NS	NS	NS	NS	NS	NS	NS	NS	NS	NS
TR02	W91	02-Jan-17	29.7	27.4	NS	NS	NS	NS	NS	NS	NS	NS	NS	NS	NS
TR02	W92	09-Jan-17	29.1	28.6	NS	NS	NS	NS	NS	NS	NS	NS	NS	NS	NS
TR02	W93	16-Jan-17	29.7	29.2	NS[4]	NS[6]	657	774	661	630	652	607	658	617	658
TR02	W94	23-Jan-17	29.0	29.2	NS	NS	NS	NS	NS	NS	NS	NS	NS	NS	NS
TR02	W95	30-Jan-17	28.3	28.8	NS	NS	NS	NS	NS	NS	NS	NS	NS	NS	NS
TR02	W96	06-Feb-17	27.6	27.9	NS[4]	NS[6]	710	799	719	676	695	631	622	761	610
TR02	W97	13-Feb-17	26.8	27.5	NS	NS	NS	NS	NS	NS	NS	NS	NS	NS	NS
TR02	W98	20-Feb-17	22.8	29.4	NS	NS	NS	NS	NS	NS	NS	NS	NS	NS	NS
TR02	W99	27-Feb-17	12.1	32.9	NS	NS	NS	NS	NS	NS	NS	NS	NS	NS	NS
TR02	W100	06-Mar-17	29.0	30.8	NS[4]	NS[6]	614	630	639	622	757	577 J+	620	627	577 J+
TR02	W101	13-Mar-17	29.0	30.5	NS	NS	NS	NS	NS	NS	NS	NS	NS	NS	NS
TR02	W102	20-Mar-17	29.3	30.7	NS	NS	NS	NS	NS	NS	NS	NS	NS	NS	NS
TR02	W103	27-Mar-17	30.7	30.1	NS	NS	NS	NS	NS	NS	NS	NS	NS	NS	NS
TR02	W104	03-Apr-17	30.3	29.6	NS[4]	NS[6]	527	548	531	532	538	508	537	512	528
TR02	W105	10-Apr-17	29.6	29.0	NS	NS	NS	NS	NS	NS	NS	NS	NS	NS	NS
TR02	W106	17-Apr-17	30.3	30.6	NS	NS	NS	NS	NS	NS	NS	NS	NS	NS	NS
TR02	W107	24-Apr-17	30.9	31.1	NS	NS	NS	NS	NS	NS	NS	NS	NS	NS	NS
TR02	W108	01-May-17	30.6	26.3	NS[4]	NS[6]	539	547	547	558	541	540	546	545	553
TR02	W109	08-May-17	30.6	13.6	NS	NS	NS	NS	NS	NS	NS	NS	NS	NS	NS
TR02	W110	15-May-17	29.9	15.4	NS[4]	NS[6]	638	595	614	NS	601	598	622	571	595
TR02	W111	22-May-17	22.7	12.0	NS	NS	NS	NS	NS	NS	NS	NS	NS	NS	NS
TR02	W112	29-May-17	27.0	14.0	NS	NS	NS	NS	NS	NS	NS	NS	NS	NS	NS
TR02	W113	05-Jun-17	30.1	15.4	NS[4]	NS[6]	733	705	678	668	634	726	710	692	754
TR02	W114	12-Jun-17	29.9	15.7	NS	NS	NS	NS	NS	NS	NS	NS	NS	NS	NS
TR02	W115	19-Jun-17	29.7	15.0	NS	NS	NS	NS	NS	NS	NS	NS	NS	NS	NS
TR02	W116	26-Jun-17	29.2	15.5	NS[4]	NS[6]	636	652	710	NS	678	685	711	680	670
TR02	W117	03-Jul-17	30.0	14.7	NS	NS	NS	NS	NS	NS	NS	NS	NS	NS	NS
TR02	W118	10-Jul-17	28.8	14.5	NS[4]	NS[6]	598	679 J	570	603	575	637	580	559	603
TR02	W119	17-Jul-17	30.0	16.3	NS	NS	NS	NS	NS	NS	NS	NS	NS	NS	NS
TR02	W120	24-Jul-17	29.9	15.0	NS	NS	NS	NS	NS	NS	NS	NS	NS	NS	NS
TR02	W121	31-Jul-17	29.8	16.9	NS[4]	NS[6]	485	513	502	496	532	507	610	519	526
TR02	W122	07-Aug-17	27.8	15.2	NS	NS	NS	NS	NS	NS	NS	NS	NS	NS	NS
TR02	W123	14-Aug-17	15.7	9.4	NS	NS	NS	NS	NS	NS	NS	NS	NS	NS	NS
TR02	W124	21-Aug-17	20.8	10.8	NS	NS	NS	NS	NS	NS	NS	NS	NS	NS	NS
TR02	W125	28-Aug-17	30.4	17.7	NS	NS	NS	NS	NS	NS	NS	NS	NS	NS	NS
TR02	W126	04-Sep-17	28.6	15.1	NS	NS	NS	NS	NS	NS	NS	NS	NS	NS	NS
TR02	W127	11-Sep-17	29.0	12.7	NS	NS	NS	NS	NS	NS	NS	NS	NS	NS	NS
TR02	W128	18-Sep-17	22.3	13.9	NS	NS	NS	NS	NS	NS	NS	NS	NS	NS	NS
TR02	W129	25-Sep-17	5.3	5.5	NS	NS	NS	NS	NS	NS	NS	NS	NS	NS	NS

Table 9. Sulfate (mg/L)
Horizontal and Vertical Wetland Treatment Trains
St. Louis Tunnel Discharge Constructed Wetland Demonstration Treatability Study
Rico-Argentine Mine Site – Rico Tunnels, Operable Unit OU01

Phase	Week	Week of	FLOW H[1] (gpm)	FLOW V[1,2] (gpm)	FDB	SMP	OXINF	SB1EFF	SFWEFF	HSSFWMP11[8]	AC1EFF	RDEFF	SB2EFF	BTEFF	AC2EFF
TR02	W130	02-Oct-17	10.3	10.8	NS	NS	NS	NS	NS	NS	NS	NS	NS	NS	NS
TR02	W131	09-Oct-17	21.2	22.5	NS	NS	NS	NS	NS	NS	NS	NS	NS	NS	NS
TR02	W132	16-Oct-17	30.2	30.0	NS[4]	NS[6]	586	569	565	603	596	564	561	622	597
TR02	W133	23-Oct-17	30.8	30.0	NS	NS	NS	NS	NS	NS	NS	NS	NS	NS	NS
TR02	W134	30-Oct-17	30.9	30.4	NS	NS	NS	NS	NS	NS	NS	NS	NS	NS	NS
TR02	W135	06-Nov-17	30.2	30.9	NS[4]	NS[6]	586	609	603	583	576	554	577	575	571
TR02	W136	13-Nov-17	30.3	29.8	NS	NS	NS	NS	NS	NS	NS	NS	NS	NS	NS
TR02	W137	20-Nov-17	30.8	30.5	NS	NS	NS	NS	NS	NS	NS	NS	NS	NS	NS
TR02	W138	27-Nov-17	28.5	27.5	NS	NS	NS	NS	NS	NS	NS	NS	NS	NS	NS
TR02	W139	04-Dec-17	30.5	30.3	NS[4]	NS[6]	708	724 J-	654	593	597	619	684 J-	736	613
TR02	W140	11-Dec-17	30.5	29.5	NS	NS	NS	NS	NS	NS	NS	NS	NS	NS	NS
TR02	W141	18-Dec-17	31.6	28.4	NS	NS	NS	NS	NS	NS	NS	NS	NS	NS	NS
TR02	W142	25-Dec-17	30.3	27.6	NS	NS	NS	NS	NS	NS	NS	NS	NS	NS	NS
TR02	W143	01-Jan-18	29.8	26.3	NS	NS	NS	NS	NS	NS	NS	NS	NS	NS	NS
TR02	W144	08-Jan-18	29.6	25.3	NS[4]	NS[6]	676	NS	NS	NS	NS	721	676	672	666
TR02	W145	15-Jan-18	28.8[7]	24.7[7]	NS	NS	NS	NS	NS	NS	NS	NS	NS	NS	NS
TR02	W146	22-Jan-18	29.3	23.9	NS	NS	NS	758	745	861 J-	729	NS	NS	NS	NS
TR02	W147	29-Jan-18	29.9	29.1	NS	NS	NS	NS	NS	NS	NS	NS	NS	NS	NS
TR02	W148	05-Feb-18	30.8	29.5	NS	NS	NS	NS	NS	NS	NS	NS	NS	NS	NS
TR02	W149	12-Feb-18	30.6	28.6	NS	NS	NS	NS	NS	NS	NS	NS	NS	NS	NS
TR02	W150	19-Feb-18	30.7	27.8	NS	NS	NS	NS	NS	NS	NS	NS	NS	NS	NS
TR02	W151	26-Feb-18	29.7	26.6	NS	NS	NS	NS	NS	NS	NS	NS	NS	NS	NS
TR02	W152	05-Mar-18	28.9	27.7	NS[4]	NS[6]	679	719	676	660	663	719	718	676	650
TR02	W153	12-Mar-18	28.0	30.8	NS	NS	NS	NS	NS	NS	NS	NS	NS	NS	NS
TR02	W154	19-Mar-18	27.6	30.4	NS	NS	NS	NS	NS	NS	NS	NS	NS	NS	NS
TR02	W155	26-Mar-18	26.8	29.1	NS	NS	NS	NS	NS	NS	NS	NS	NS	NS	NS
TR02	W156	02-Apr-18	29.0	30.0	NS	NS	NS	NS	NS	NS	NS	NS	NS	NS	NS
TR02	W157	09-Apr-18	28.5	29.1	NS	NS	NS	NS	NS	NS	NS	NS	NS	NS	NS
TR02	W158	16-Apr-18	26.4	27.7	NS	NS	NS	NS	NS	NS	NS	NS	NS	NS	NS
TR02	W159	23-Apr-18	24.9	26.2	NS	NS	NS	NS	NS	NS	NS	NS	NS	NS	NS
TR02	W160	30-Apr-18	23.5	22.2	NS	NS	NS	NS	NS	NS	NS	NS	NS	NS	NS
TR02	W161	07-May-18	24.2	26.2	NS	NS	NS	NS	NS	NS	NS	NS	NS	NS	NS
TR02	W162	14-May-18	23.9	23.6	NS	NS	NS	NS	NS	NS	NS	NS	NS	NS	NS
TR02	W163	21-May-18	23.6	23.4	NS[4]	NS[6]	815	750	735	727	732	845	781	720	694
TR02	W164	28-May-18	23.0	23.2	NS	NS	NS	NS	NS	NS	NS	NS	NS	NS	NS
TR02	W165	04-Jun-18	23.1	23.5	NS	NS	NS	NS	NS	NS	NS	NS	NS	NS	NS
TR02	W166	11-Jun-18	22.2	29.2	NS	NS	NS	NS	NS	NS	NS	NS	NS	NS	NS
TR02	W167	18-Jun-18	19.8	24.4	NS	NS	NS	NS	NS	NS	NS	NS	NS	NS	NS
TR02	W168	25-Jun-18	20.8	23.9	NS	NS	NS	NS	NS	NS	NS	NS	NS	NS	NS
TR02	W169	02-Jul-18	21.2	23.5	NS	NS	NS	NS	NS	NS	NS	NS	NS	NS	NS
TR02	W170	09-Jul-18	20.7	23.1	NS	NS	NS	NS	NS	NS	NS	NS	NS	NS	NS
TR02	W171	16-Jul-18	19.2	24.6	NS[4]	NS[6]	691	673	713	791	665	696	781	635	675
TR02	W172	23-Jul-18	18.6	24.6	NS	NS	NS	NS	NS	NS	NS	NS	NS	NS	NS
TR02	W173	30-Jul-18	19.0	24.4	NS	NS	NS	NS	NS	NS	NS	NS	NS	NS	NS
TR02	W174	06-Aug-18	18.5	23.8	NS	NS	NS	NS	NS	NS	NS	NS	NS	NS	NS
TR02	W175	13-Aug-18	16.7	21.1	NS	NS	NS	NS	NS	NS	NS	NS	NS	NS	NS
TR02	W176	20-Aug-18	17.4	23.1	NS	NS	NS	NS	NS	NS	NS	NS	NS	NS	NS
TR02	W177	27-Aug-18	17.7	22.9	NS	NS	NS	NS	NS	NS	NS	NS	NS	NS	NS
TR02	W178	03-Sep-18	16.6	22.9	NS	NS	NS	NS	NS	NS	NS	NS	NS	NS	NS
TR02	W179	10-Sep-18	16.1	22.7	NS[4]	NS[6]	885	NS	NS	834	831	NS	890	854	772
TR02	W180	17-Sep-18	15.9	22.2	NS[4]	NS[6]	NS	712 J+	701	NS	NS	736	NS	NS	NS
TR02	W181	24-Sep-18	15.6	21.6	NS	NS	NS	NS	NS	NS	NS	NS	NS	NS	NS
TR02	W182	01-Oct-18	18.4	21.3	NS	NS	NS	NS	NS	NS	NS	NS	NS	NS	NS
TR02	W183	08-Oct-18	11.7	11.5	NS	NS	NS	NS	NS	NS	NS	NS	NS	NS	NS
TR02	W184	15-Oct-18	14.3	14.8	NS	NS	NS	NS	NS	NS	NS	NS	NS	NS	NS
TR02	W185	22-Oct-18	13.9	16.3	NS	NS	NS	NS	NS	NS	NS	NS	NS	NS	NS
TR02	W186	29-Oct-18	17.9	29.6	NS	NS	NS	NS	NS	NS	NS	NS	NS	NS	NS
TR02	W187	05-Nov-18	18.1	29.4	NS	NS	NS	NS	NS	NS	NS	NS	NS	NS	NS
TR02	W188	12-Nov-18	17.8	28.7	NS[4]	NS[6]	688	720	687	730	726	806	668	671	757
TR02	W189	19-Nov-18	17.6	27.7	NS	NS	NS	NS	NS	NS	NS	NS	NS	NS	NS
TR02	W190	26-Nov-18	17.8	23.9	NS	NS	NS	NS	NS	NS	NS	NS	NS	NS	NS
TR02	W191	03-Dec-18	17.7	20.1	NS	NS	NS	NS	NS	NS	NS	NS	NS	NS	NS
TR02	W192	10-Dec-18	17.5	19.9	NS	NS	NS	NS	NS	NS	NS	NS	NS	NS	NS
TR02	W193	17-Dec-18	17.2	19.6	NS	NS	NS	NS	NS	NS	NS	NS	NS	NS	NS
TR02	W194	24-Dec-18	17.0	19.2	NS	NS	NS	NS	NS	NS	NS	NS	NS	NS	NS
TR02	W195	31-Dec-18	16.9	18.9	NS	NS	NS	NS	NS	NS	NS	NS	NS	NS	NS
TR02	W196	07-Jan-19	16.8	18.7	NS	NS	NS	NS	NS	NS	NS	NS	NS	NS	NS
TR02	W197	14-Jan-19	16.8	19.2	NS[4]	NS[6]	675	687	NS	678	685	688	685	673	710
TR02	W198	21-Jan-19	16.6	20.0	NS	NS	NS	NS	NS	NS	NS	NS	NS	NS	NS
TR02	W199	28-Jan-19	16.1	19.9	NS	NS	NS	NS	748	NS	NS	NS	NS	NS	NS
TR02	W200	04-Feb-19	13.5	19.7	NS	NS	NS	NS	NS	NS	NS	NS	NS	NS	NS
TR02	W201	11-Feb-19	12.7	19.8	NS	NS	NS	NS	NS	NS	NS	NS	NS	NS	NS
TR02	W202	18-Feb-19	16.2	19.5	NS	NS	NS	NS	NS	NS	NS	NS	NS	NS	NS
TR02	W203	25-Feb-19	17.0	19.0	NS	NS	NS	NS	NS	NS	NS	NS	NS	NS	NS
TR02	W204	04-Mar-19	15.9	18.5	NS	NS	NS	NS	NS	NS	NS	NS	NS	NS	NS
TR02	W205	11-Mar-19	15.5	18.5	NS	NS	NS	NS	NS	NS	NS	NS	NS	NS	NS
TR02	W206	18-Mar-19	15.5	18.6	NS[4]	NS[6]	695	NS	NS	NS	NS	NS	NS	NS	NS
TR02	W207	25-Mar-19	15.5	18.5	NS	NS	NS	704	707	711	641	782	728	658	722
TR02	W208	01-Apr-19	15.3	18.4	NS	NS	NS	NS	NS	NS	NS	NS	NS	NS	NS
TR02	W209	08-Apr-19	16.6	18.0	NS	NS	NS	NS	NS	NS	NS	NS	NS	NS	NS

Table 9. Sulfate (mg/L)
Horizontal and Vertical Wetland Treatment Trains
St. Louis Tunnel Discharge Constructed Wetland Demonstration Treatability Study
Rico-Argentine Mine Site – Rico Tunnels, Operable Unit OU01

Phase	Week	Week of	FLOW H[1] (gpm)	FLOW V[1,2] (gpm)	FDB	SMP	OXINF	SB1EFF	SFWEFF	HSSFWMP11[8]	AC1EFF	RDEFF	SB2EFF	BTEFF	AC2EFF
TR02	W210	15-Apr-19	16.4	17.9	NS	NS	NS	NS	NS	NS	NS	NS	NS	NS	NS
TR02	W211	22-Apr-19	16.3	17.7	NS	NS	NS	NS	NS	NS	NS	NS	NS	NS	NS
TR02	W212	29-Apr-19	15.4	23.4	NS	NS	NS	NS	NS	NS	NS	NS	NS	NS	NS
TR02	W213	06-May-19	15.8	26.5	NS	NS	NS	NS	NS	NS	NS	NS	NS	NS	NS
TR02	W214	13-May-19	8.8	20.4	NS	NS	NS	NS	NS	NS	NS	NS	NS	NS	NS
TR02	W215	20-May-19	13.2	28.6	NS	NS	NS	NS	NS	NS	NS	NS	NS	NS	NS
TR02	W216	27-May-19	15.1	29.9	NS[4]	NS[6]	689	704	693	622	632	630	674	648	634
TR02	W217	03-Jun-19	16.8	29.7	NS[4]	NS[6]	NS	NS	NS	NS	NS	NS	NS	NS	NS
TR02	W218	10-Jun-19	16.8	29.8	NS[4]	NS[6]	718	NS	NS	NS	NS	796	NS	NS	778
TR02	W219	17-Jun-19	11.3	22.7	NS	NS	NS	NS	NS	NS	NS	NS	NS	NS	NS
TR02	W220	24-Jun-19	15.3	29.8	NS	NS	NS	NS	NS	NS	NS	NS	NS	NS	NS
TR02	W221	01-Jul-19	16.9	30.6	NS	NS	NS	NS	NS	NS	NS	NS	NS	NS	NS
TR02	W222	08-Jul-19	16.5	30.7	NS	NS	NS	NS	NS	NS	NS	NS	NS	NS	NS
TR02	W223	15-Jul-19	15.7	30.3	NS[4]	NS[6]	543	539	545	557	565	546	550	543	539
TR02	W224	22-Jul-19	15.0	29.4	NS	NS	NS	NS	NS	NS	NS	NS	NS	NS	NS
TR02	W225	29-Jul-19	14.9	26.9	NS	NS	NS	NS	NS	NS	NS	NS	NS	NS	NS
TR02	W226	05-Aug-19	12.9	28.4	NS	NS	NS	NS	NS	NS	NS	NS	NS	NS	NS
TR02	W227	12-Aug-19	14.9	29.4	NS	NS	NS	NS	NS	NS	NS	NS	NS	NS	NS
TR02	W228	19-Aug-19	13.2	27.7	NS	NS	NS	NS	NS	NS	NS	NS	NS	NS	NS
TR02	W229	26-Aug-19	13.8	28.1	NS	NS	NS	NS	NS	NS	NS	NS	NS	NS	NS
TR02	W230	02-Sep-19	13.5	26.1	NS	NS	NS	NS	NS	NS	NS	NS	NS	NS	NS
TR02	W231	09-Sep-19	13.1	27.9	NS	NS	NS	NS	NS	NS	NS	NS	NS	NS	NS
TR02	W232	16-Sep-19	12.6	27.7	NS[4]	NS[6]	704	506	728	560	558 J	502 J	524	534	485
TR02	W233	23-Sep-19	12.0	26.3	NS	NS	NS	NS	NS	NS	NS	NS	NS	NS	NS
TR02	W234	30-Sep-19	9.6	25.7	NS	NS	NS	NS	NS	NS	NS	NS	NS	NS	NS
TR02	W235	07-Oct-19	11.2	25.0	NS	NS	NS	NS	NS	NS	NS	NS	NS	NS	NS
TR02	W236	14-Oct-19	7.6	15.5	NS	NS	NS	NS	NS	NS	NS	NS	NS	NS	NS
TR02	W237	21-Oct-19	15.3	29.7	NS	NS	NS	NS	NS	NS	NS	NS	NS	NS	NS
TR02	W238	28-Oct-19	15.3	28.3	NS	NS	NS	NS	NS	NS	NS	NS	NS	NS	NS
TR02	W239	04-Nov-19	14.4	26.6	NS[4]	NS[6]	533	NS	NS	NS	NS	553	NS	NS	537
TR02	W240	11-Nov-19	14.0	25.2	NS	NS	NS	536	536	543	1000	NS	537	538	NS
TR02	W241	18-Nov-19	13.8	26.3	NS	NS	NS	NS	NS	NS	NS	NS	NS	NS	NS
TR02	W242	25-Nov-19	11.0	29.6	NS	NS	NS	NS	NS	NS	NS	NS	NS	NS	NS
TR02	W243	02-Dec-19	14.6	36.8	NS	NS	NS	NS	NS	NS	NS	NS	NS	NS	NS
TR02	W244	09-Dec-19	14.8	25.1	NS	NS	NS	NS	NS	NS	NS	NS	NS	NS	NS
TR02	W245	16-Dec-19	14.4	23.5	NS	NS	NS	NS	NS	NS	NS	NS	NS	NS	NS
TR02	W246	23-Dec-19	15.0	23.9	NS	NS	NS	NS	NS	NS	NS	NS	NS	NS	NS
TR02	W247	30-Dec-19	14.5	23.0	NS	NS	NS	NS	NS	NS	NS	NS	NS	NS	NS
TR02	W248	06-Jan-20	14.2	24.7	NS[4]	NS[6]	596	607	604	613	607	613	601	593	602
TR02	W249	13-Jan-20	14.4	26.0	NS	NS	NS	NS	NS	NS	NS	NS	NS	NS	NS
TR02	W250	20-Jan-20	14.9	25.2	NS	NS	NS	NS	NS	NS	NS	NS	NS	NS	NS
TR02	W251	27-Jan-20	14.6	24.6	NS	NS	NS	NS	NS	NS	NS	NS	NS	NS	NS
TR02	W252	03-Feb-20	16.1	24.6	NS	NS	NS	NS	NS	NS	NS	NS	NS	NS	NS
TR02	W253	10-Feb-20	16.3	24.1	NS	NS	NS	NS	NS	NS	NS	NS	NS	NS	NS
TR02	W254	17-Feb-20	15.1	26.9	NS	NS	NS	NS	NS	NS	NS	NS	NS	NS	NS
TR02	W255	24-Feb-20	14.6	28.1	NS	NS	NS	NS	NS	NS	NS	NS	NS	NS	NS
TR02	W256	02-Mar-20	14.5	27.3	NS[4]	NS[6]	656	594	618	621	633	625	648	624	625
TR02	W257	09-Mar-20	14.3	26.5	NS	NS	NS	NS	NS	NS	NS	NS	NS	NS	NS
TR02	W258	16-Mar-20	14.0	25.8	NS	NS	NS	NS	NS	NS	NS	NS	NS	NS	NS
TR02	W259	23-Mar-20	13.8	25.2	NS	NS	NS	NS	NS	NS	NS	NS	NS	NS	NS
TR02	W260	30-Mar-20	13.7	25.3	NS	NS	NS	NS	NS	NS	NS	NS	NS	NS	NS
TR02	W261	06-Apr-20	13.4	25.4	NS	NS	NS	NS	NS	NS	NS	NS	NS	NS	NS
TR02	W262	13-Apr-20	13.1	24.8	NS	NS	NS	NS	NS	NS	NS	NS	NS	NS	NS
TR02	W263	20-Apr-20	13.0	24.2	NS	NS	NS	NS	NS	NS	NS	NS	NS	NS	NS
TR02	W264	27-Apr-20	13.3	24.3	NS	NS	NS	NS	NS	NS	NS	NS	NS	NS	NS
TR02	W265	04-May-20	12.5	28.0	NS	NS	NS	NS	NS	NS	NS	NS	NS	NS	NS
TR02	W266	11-May-20	13.9	25.3	NS[4]	NS[6]	NS	NS	NS	NS	NS	NS	NS	NS	NS
TR02	W267	18-May-20	14.0	25.5	NS[4]	NS[6]	709	696	694	689	688	638	688	674 J+	647
TR02	W268	25-May-20	13.9	23.6	NS	NS	NS	NS	NS	NS	NS	NS	NS	NS	NS
TR02	W269	01-Jun-20	13.4	21.2	NS	NS	NS	NS	NS	NS	NS	NS	NS	NS	NS
TR02	W270	08-Jun-20	12.2	20.8	NS	NS	NS	NS	NS	NS	NS	NS	NS	NS	NS
TR02	W271	15-Jun-20	12.2	20.9	NS	NS	NS	NS	NS	NS	NS	NS	NS	NS	NS
TR02	W272	22-Jun-20	14.0	21.0	NS	NS	NS	NS	NS	NS	NS	NS	NS	NS	NS
TR02	W273	29-Jun-20	13.7	45.3	NS	NS	NS	NS	NS	NS	NS	NS	NS	NS	NS
TR02	W274	06-Jul-20	13.5	25.1	NS[4]	NS[6]	616	608	612	626	668	646	610	NS	599
TR02	W275	13-Jul-20	14.8	24.7	NS	NS	NS	NS	NS	NS	NS	NS	NS	NS	NS
TR02	W276	20-Jul-20	26.0	24.4	NS	NS	NS	NS	NS	NS	NS	NS	NS	NS	NS
TR02	W277	27-Jul-20	28.1	24.7	NS	NS	NS	NS	NS	NS	NS	NS	NS	NS	NS
TR02	W278	03-Aug-20	27.5	24.6	NS[4]	NS[6]	597	NS	NS	NS	NS	NS	591	589	580
TR02	W279	10-Aug-20	27.5	24.7	NS	NS	NS	NS	NS	NS	NS	NS	NS	NS	NS
TR02	W280	17-Aug-20	27.4	24.5	NS	NS	NS	NS	NS	NS	NS	NS	NS	NS	NS
TR02	W281	24-Aug-20	27.1	24.4	NS	NS	NS	NS	NS	NS	NS	NS	NS	NS	NS
TR02	W282	31-Aug-20	26.7	24.4	NS	NS	NS	NS	NS	NS	NS	NS	NS	NS	NS
TR02	W283	07-Sep-20	26.6	24.1	NS	NS	NS	NS	NS	NS	NS	NS	NS	NS	NS
TR02	W284	14-Sep-20	26.4	24.0	NS[4]	NS[6]	649	617 J+	611	655	650	654	633	636	621
TR02	W285	21-Sep-20	26.0	23.6	NS	NS	NS	NS	NS	NS	NS	NS	NS	NS	NS
TR02	W286	28-Sep-20	25.0	23.3	NS	NS	NS	NS	NS	NS	NS	NS	NS	NS	NS
TR02	W287	05-Oct-20	24.8	23.1	NS	NS	NS	NS	NS	NS	NS	NS	NS	NS	NS
TR02	W288	12-Oct-20	24.6	23.0	NS	NS	NS	NS	NS	NS	NS	NS	NS	NS	NS
TR02	W289	19-Oct-20	24.0	22.7	NS	NS	NS	NS	NS	NS	NS	NS	NS	NS	NS

Table 9. Sulfate (mg/L)
Horizontal and Vertical Wetland Treatment Trains
St. Louis Tunnel Discharge Constructed Wetland Demonstration Treatability Study
Rico-Argentine Mine Site – Rico Tunnels, Operable Unit OU01

Phase	Week	Week of	FLOW H[1] (gpm)	FLOW V[1,2] (gpm)	FDB	SMP	OXINF	SB1EFF	SFWEFF	HSSFWMP11[8]	AC1EFF	RDEFF	SB2EFF	BTEFF	AC2EFF
TR02	W290	26-Oct-20	24.0	22.4	NS	NS	NS	NS	NS	NS	NS	NS	NS	NS	NS
TR02	W291	02-Nov-20	24.9	16.5	NS	NS	NS	NS	NS	NS	NS	NS	NS	NS	NS
TR02	W292	09-Nov-20	24.0	24.1	NS[4]	NS[6]	614	609	610	NS	NS	607	610	NS	608
TR02	W293	16-Nov-20	21.3	24.6	NS	NS	NS	NS	NS	591	600	NS	NS	601	NS
TR02	W294	23-Nov-20	21.2	24.6	NS	NS	NS	NS	NS	NS	NS	NS	NS	NS	NS
TR02	W295	30-Nov-20	21.0	6.9	NS	NS	NS	NS	NS	NS	NS	NS	NS	NS	NS
TR02	W296	07-Dec-20	20.8	17.9	NS	NS	NS	NS	NS	NS	NS	NS	NS	NS	NS
TR02	W297	14-Dec-20	20.6	24.5	NS	NS	NS	NS	NS	NS	NS	NS	NS	NS	NS
TR02	W298	21-Dec-20	20.2	20.6	NS	NS	NS	NS	NS	NS	NS	NS	NS	NS	NS
TR02	W299	28-Dec-20	20.0	20.6	NS	NS	NS	NS	NS	NS	NS	NS	NS	NS	NS
TR02	W300	04-Jan-21	19.8	20.6	NS	NS	NS	NS	NS	NS	NS	NS	NS	NS	NS
TR02	W301	11-Jan-21	19.7	20.4	NS[4]	NS[6]	690	593	584	605	661	598	606	697	667
TR02	W302	18-Jan-21	19.6	22.8[9]	NS	NS	NS	NS	NS	NS	NS	NS	NS	NS	NS
TR02	W303	25-Jan-21	19.4	23.5[9]	NS	NS	NS	NS	NS	NS	NS	NS	NS	NS	NS
TR02	W304	01-Feb-21	19.2	27.8[9]	NS	NS	NS	NS	NS	NS	NS	NS	NS	NS	NS
TR02	W305	08-Feb-21	19.0	23.5[9]	NS	NS	NS	NS	NS	NS	NS	NS	NS	NS	NS
TR02	W306	15-Feb-21	18.8	21.1[9]	NS	NS	NS	NS	NS	NS	NS	NS	NS	NS	NS
TR02	W307	22-Feb-21	18.8	16.6[9]	NS	NS	NS	NS	NS	NS	NS	NS	NS	NS	NS
TR02	W308	01-Mar-21	18.7	27.4[9]	NS	NS	NS	NS	NS	NS	NS	NS	NS	NS	NS
TR02	W309	08-Mar-21	18.0	23.4[9]	NS[4]	NS[6]	729	711	698	683	666	741	666	641	707
TR02	W310	15-Mar-21	17.6	23.7[9]	NS	NS	NS	NS	NS	NS	NS	NS	NS	NS	NS
TR02	W311	22-Mar-21	17.4	22.4[9]	NS	NS	NS	NS	NS	NS	NS	NS	NS	NS	NS
TR02	W312	29-Mar-21	17.3	22.3	NS	NS	NS	NS	NS	NS	NS	NS	NS	NS	NS
TR02	W313	05-Apr-21	17.1	22.5	NS	NS	NS	NS	NS	NS	NS	NS	NS	NS	NS
TR02	W314	12-Apr-21	15.8	23.1	NS	NS	NS	NS	NS	NS	NS	NS	NS	NS	NS
TR02	W315	19-Apr-21	14.7	22.9	NS	NS	NS	NS	NS	NS	NS	NS	NS	NS	NS
TR02	W316	26-Apr-21	15.5	23.1	NS	NS	NS	NS	NS	NS	NS	NS	NS	NS	NS
TR02	W317	03-May-21	15.2	23.8	NS	NS	NS	NS	NS	NS	NS	NS	NS	NS	NS
TR02	W318	10-May-21	15.2	23.7	NS[4]	NS[6]	651	611	645	610	600	567	615	616	710
TR02	W319	17-May-21	14.9	23.5	NS	NS	NS	NS	NS	NS	NS	NS	NS	NS	NS
TR02	W320	24-May-21	12.4	23.2	NS	NS	NS	NS	NS	NS	NS	NS	NS	NS	NS
TR02	W321	31-May-21	12.1	22.0	NS	NS	NS	NS	NS	NS	NS	NS	NS	NS	NS
TR02	W322	07-Jun-21	11.5	21.6	NS	NS	NS	NS	NS	NS	NS	NS	NS	NS	NS
TR02	W323	14-Jun-21	10.5	15.4	NS	NS	NS	NS	NS	NS	NS	NS	NS	NS	NS
TR02	W324	21-Jun-21	12.8	22.9[9]	NS	NS	NS	NS	NS	NS	NS	NS	NS	NS	NS
TR02	W325	28-Jun-21	22.0	21.5[9]	NS	NS	NS	NS	NS	NS	NS	NS	NS	NS	NS
TR02	W326	05-Jul-21	11.2	20.5[9]	NS	NS	NS	NS	NS	NS	NS	NS	NS	NS	NS
TR02	W327	12-Jul-21	8.6	21.7[9]	NS[4]	NS[6]	685	681	696	680	692	580	687	673	NS
TR02	W328	19-Jul-21	8.3	21.2[9]	NS	NS	NS	NS	NS	NS	NS	NS	NS	NS	470
TR02	W329	26-Jul-21	14.5	17.5[9]	NS	NS	NS	NS	NS	NS	NS	NS	NS	NS	NS
TR02	W330	02-Aug-21	8.2	19.8[9]	NS	NS	NS	NS	NS	NS	NS	NS	NS	NS	NS
TR02	W331	09-Aug-21	6.5	20.8[9]	NS	NS	NS	NS	NS	NS	NS	NS	NS	NS	NS
TR02	W332	16-Aug-21	9.0	20.2[9]	NS	NS	NS	NS	NS	NS	NS	NS	NS	NS	NS
TR02	W333	23-Aug-21	14.5	24.4[9]	NS	NS	NS	NS	NS	NS	NS	NS	NS	NS	NS

NOTES:

Non-detects are reported as less than the laboratory Reporting Limit (RL) and estimated as zero for calculations and graphing (Colorado Department of Public Health and Environment Water Quality Control Commission 5 CCR 1002-34).

AC1EFF = Aeration Channel Effluent/Rock Drain Influent
AC2EFF = Aeration Cascade Effluent
BTEFF = Biotreatment Cell Effluent/Aeration Cascade Influent
C = Colonization
FDB = Flow Diversion Box (Settling Basin No. 1 Influent/Settling Basin No. 2 Influent)
Flow H = Horizontal Treatment Train average flow rate
Flow V = Vertical Treatment Train average flow rate
gpm = gallons per minute
HSSFWMP11 = Horizontal Sub Surface Flow Wetland Effluent/Aeration Channel Influent
J- = Estimated result, low bias indicated
J = Estimated result
J+ = Estimated result, high bias indicated
MDL = method detection limit
NA = not available
NS = not sampled
OU = operable unit
OXINF = Maelstrom Oxidizer Influent
R = rejected
RDEFF = Rock Drain Effluent
RL = reporting limit
SB1EFF = Settling Basin No. 1 Effluent/Surface Flow Wetland Influent
SB2EFF = Settling Basin No. 2 Effluent/Biotreatment Cell Influent
SFWEFF = Surface Flow Wetland Effluent/Horizontal Sub Surface Flow Wetland Influent
SMP = Static Mixer Pool
TR** = Test Run
VWTT = Vertical Wetland Treatment Train
W** = Week of Treatability Study Phase

[1] The interpolation method for calculating weekly flow totals for both the horizontal and vertical treatment trains was modified to improve precision.

[2] The Aeration Cascade in the VWTT was bypassed on different occassions between 27 OCT 2014 and 16 NOV 2014. The Aeration Cascade Effluent flow rate was used in the weekly flow calculations in monthly reports for the VWTT prior to DEC 2014. The flow rates for the period 27 OCT 2014 - 16 NOV 2014 (and all other weeks) are now calculated based on the Settling Basin No. 2 influent flow rates to better represent metals mass removal by the VWTT.

[3] Monitoring location AC2EFF was not sampled during W31 of phase TR02 because of Enhance Wetland Demonstration construction activities.

[4] As of 04 JAN 2016, monitoring location FDB will not be sampled since it is no longer representative of the HWTT and VWTT influent due to changes during the construction of the Enhanced Wetland Demonstration.

[5] Sample was collected at the monitoring location OXINF but labeled as SMP.

[6] As of 05 DEC 2016, monitoring location SMP will not be sampled since it is no longer representative of the HWTT and VWTT influent due to the installation of the Maelstrom Oxidizer.

[7] Interpolated flow data due to flow meter totalizing error.

[8] As of 22 JAN 2018, HSSFWMP11 sampling location replaced with AC1INF sampling location as detailed in *Letter to EPA Requesting Wetlands Sampling Changes* and approved by EPA January 24, 2018.

[9] FM-03 (VWTT influent) flow meter bypassed during solids settling pilot testing. FM-04 flow rates used in place of FM-03 during this time.

Table 9A. Sulfate (mg/L)

Enhanced Wetland Demonstration

St. Louis Tunnel Discharge Constructed Wetland Demonstration Treatability Study

Rico-Argentine Mine Site – Rico Tunnels, Operable Unit OU01

Phase	Week	Week of	FLOW EWD[1] (gpm)	SMP	OXINF	SB3EFF	MRCEFF	BT2EFF	AC3EFF
EWD-C	W00	23-Nov-15	876.9	587	NA	583	579	551	513
EWD-C	W01	30-Nov-15	706.1	556	NA	568	585	550	551
EWD-C	W02	07-Dec-15	590.9	NS	NA	NS	NS	NS	NS
EWD-C	W03	14-Dec-15	576.6	584	NA	573	572	562	565
EWD-C	W04	21-Dec-15	541.9	NS	NA	NS	NS	NS	NS
EWD-C	W05	28-Dec-15	535.8	NS	NA	NS	NS	NS	NS
EWD-O	W00	04-Jan-16	552.3	580	NA	564	578 J	481	538
EWD-O	W01	11-Jan-16	557.3	NS	NA	NS	NS	NS	NS
EWD-O	W02	18-Jan-16	555.4	NS	NA	NS	NS	NS	NS
EWD-O	W03	25-Jan-16	553.5	NS	NA	NS	NS	NS	NS
EWD-O	W04	01-Feb-16	574.3	615	NA	593	634	608	618
EWD-O	W05	08-Feb-16	535.6	NS	NA	NS	NS	NS	NS
EWD-O	W06	15-Feb-16	537.8	NS	NA	NS	NS	NS	NS
EWD-O	W07	22-Feb-16	540.3	NS	NA	NS	NS	NS	NS
EWD-O	W08	29-Feb-16	543.7	NS	NA	NS	NS	NS	NS
EWD-O	W09	07-Mar-16	542.1	612	NA	617	687	585	612
EWD-O	W10	14-Mar-16	536.8	NS	NA	NS	NS	NS	NS
EWD-O	W11	21-Mar-16	552.0	NS	NA	NS	NS	NS	NS
EWD-O	W12	28-Mar-16	553.4	NS	NA	NS	NS	NS	NS
EWD-O	W13	04-Apr-16	526.7	704	NA	697	682	668	607
EWD-O	W14	11-Apr-16	542.6	NS	NA	NS	NS	NS	NS
EWD-O	W15	18-Apr-16	476.2	NS	NA	NS	NS	NS	NS
EWD-O	W16	25-Apr-16	453.6	NS	NA	NS	NS	NS	NS
EWD-O	W17	02-May-16	537.7	628	NA	649	626	615	637
EWD-O	W18	09-May-16	557.2	NS	NA	NS	NS	NS	NS
EWD-O	W19	16-May-16	578.8	NS	NA	NS	NS	NS	NS
EWD-O	W20	23-May-16	546.6	702	NA	701	712	679	681
EWD-O	W21	30-May-16	524.5	NS	NA	NS	NS	NS	NS
EWD-O	W22	06-Jun-16	520.2	908	NA	694	706	675	643
EWD-O	W23	13-Jun-16	531.3	NS	NA	NS	NS	NS	NS
EWD-O	W24	20-Jun-16	468.5	NS	NA	NS	NS	NS	NS
EWD-O	W25	27-Jun-16	255.3	NS	NA	NS	NS	NS	NS
EWD-O	W26	04-Jul-16	540.3	672	NA	684	692	665	670
EWD-O	W27	11-Jul-16	536.0	NS	NA	NS	NS	NS	NS
EWD-O	W28	18-Jul-16	555.2	NS	NA	NS	NS	NS	NS
EWD-O	W29	25-Jul-16	125.5	NS	NA	NS	NS	NS	NS
EWD-O	W30	01-Aug-16	182.1	NS	NA	NS	NS	NS	NS
EWD-O	W31	08-Aug-16	436.4	663	NA	583	573	526	597 J-
EWD-O	W32	15-Aug-16	551.3	NS	NA	NS	NS	NS	NS
EWD-O	W33	22-Aug-16	244.2	NS	NA	NS	NS	NS	NS
EWD-O	W34	29-Aug-16	520.8	NS	NA	NS	NS	NS	NS
EWD-O	W35	05-Sep-16	553.5	NS	NA	NS	NS	NS	NS
EWD-O	W36	12-Sep-16	543.0	581	NA	657	650	633	624
EWD-O	W37	19-Sep-16	535.3	NS	NA	NS	NS	NS	NS
EWD-O	W38	26-Sep-16	362.8	NS	NA	NS	NS	NS	NS
EWD-O	W39	03-Oct-16	506.9	651	NA	655	616	627	561
EWD-O	W40	10-Oct-16	226.4	NS	NA	NS	NS	NS	NS
EWD-O	W41	17-Oct-16	390.9	NS	NA	NS	NS	NS	NS
EWD-O	W42	24-Oct-16	221.6	NS	NA	NS	NS	NS	NS
EWD-O	W43	31-Oct-16	365.9	NS	NA	NS	NS	NS	NS
EWD-O	W44	07-Nov-16	551.5	648[2]	NA	674	663	665	664
EWD-O	W45	14-Nov-16	566.5	NS	NA	NS	NS	NS	NS
EWD-O	W46	21-Nov-16	530.7	NS	NA	NS	NS	NS	NS
EWD-O	W47	28-Nov-16	528.1	NS	NA	NS	NS	NS	NS
EWD-O	W48	05-Dec-16	528.5	NS[3]	594	600	635	645	633

Table 9A. Sulfate (mg/L)

Enhanced Wetland Demonstration

St. Louis Tunnel Discharge Constructed Wetland Demonstration Treatability Study

Rico-Argentine Mine Site – Rico Tunnels, Operable Unit OU01

Phase	Week	Week of	FLOW EWD[1] (gpm)	SMP	OXINF	SB3EFF	MRCEFF	BT2EFF	AC3EFF
EWD-O	W49	12-Dec-16	541.1	NS	NS	NS	NS	NS	NS
EWD-O	W50	19-Dec-16	534.4	NS	NS	NS	NS	NS	NS
EWD-O	W51	26-Dec-16	525.5	NS	NS	NS	NS	NS	NS
EWD-O	W52	02-Jan-17	529.4	NS	NS	NS	NS	NS	NS
EWD-O	W53	09-Jan-17	530.5	NS	NS	NS	NS	NS	NS
EWD-O	W54	16-Jan-17	488.2	NS[3]	657	653	668	634	629
EWD-O	W55	23-Jan-17	491.6	NS	NS	NS	NS	NS	NS
EWD-O	W56	30-Jan-17	489.8	NS	NS	NS	NS	NS	NS
EWD-O	W57	06-Feb-17	498.1	NS[3]	710	658	637	624	661
EWD-O	W58	13-Feb-17	505.9	NS	NS	NS	NS	NS	NS
EWD-O	W59	20-Feb-17	517.4	NS	NS	NS	NS	NS	NS
EWD-O	W60	27-Feb-17	551.5	NS	NS	NS	NS	NS	NS
EWD-O	W61	06-Mar-17	512.0	NS[3]	614	636	609	597	597
EWD-O	W62	13-Mar-17	540.3	NS	NS	NS	NS	NS	NS
EWD-O	W63	20-Mar-17	568.8	NS	NS	NS	NS	NS	NS
EWD-O	W64	27-Mar-17	547.8	NS	NS	NS	NS	NS	NS
EWD-O	W65	03-Apr-17	557.8	NS[3]	527	546	529	539	570
EWD-O	W66	10-Apr-17	581.4	NS	NS	NS	NS	NS	NS
EWD-O	W67	17-Apr-17	563.3	NS	NS	NS	NS	NS	NS
EWD-O	W68	24-Apr-17	540.5	NS	NS	NS	NS	NS	NS
EWD-O	W69	01-May-17	547.5	NS[3]	539	525	537	569	567
EWD-O	W70	08-May-17	566.4	NS	NS	NS	NS	NS	NS
EWD-O	W71	15-May-17	559.4	NS[3]	638	636	628	620	636
EWD-O	W72	22-May-17	542.0	NS	NS	NS	NS	NS	NS
EWD-O	W73	29-May-17	551.7	NS	NS	NS	NS	NS	NS
EWD-O	W74	05-Jun-17	544.8	NS[3]	733	675	680	666	609
EWD-O	W75	12-Jun-17	491.2	NS	NS	NS	NS	NS	NS
EWD-O	W76	19-Jun-17	472.5	NS	NS	NS	NS	NS	NS
EWD-O	W77	26-Jun-17	492.4	NS[3]	636	685	650	668	691
EWD-O	W78	03-Jul-17	529.2	NS	NS	NS	NS	NS	NS
EWD-O	W79	10-Jul-17	553.9	NS[3]	598	581	579	553	589
EWD-O	W80	17-Jul-17	558.2	NS	NS	NS	NS	NS	NS
EWD-O	W81	24-Jul-17	540.3	NS	NS	NS	NS	NS	NS
EWD-O	W82	31-Jul-17	515.5	NS[3]	485	598	578	517	572
EWD-O	W83	07-Aug-17	472.6	NS	NS	NS	NS	NS	NS
EWD-O	W84	14-Aug-17	199.2	NS	NS	NS	NS	NS	NS
EWD-O	W85	21-Aug-17	262.5	NS	NS	NS	NS	NS	NS
EWD-O	W86	28-Aug-17	407.8	NS	NS	NS	NS	NS	NS
EWD-O	W87	04-Sep-17	364.5	NS	NS	NS	NS	NS	NS
EWD-O	W88	11-Sep-17	529.1	NS	NS	NS	NS	NS	NS
EWD-O	W89	18-Sep-17	418.0	NS	NS	NS	NS	NS	NS
EWD-O	W90	25-Sep-17	52.4	NS	NS	NS	NS	NS	NS
EWD-O	W91	02-Oct-17	173.5	NS	NS	NS	NS	NS	NS
EWD-O	W92	09-Oct-17	340.1	NS	NS	NS	NS	NS	NS
EWD-O	W93	16-Oct-17	500.8	NS[3]	586	580	579	613	573
EWD-O	W94	23-Oct-17	238.6	NS	NS	NS	NS	NS	NS
EWD-O	W95	30-Oct-17	497.8	NS	NS	NS	NS	NS	NS
EWD-O	W96	06-Nov-17	426.2	NS[3]	586	567	589	579	550
EWD-O	W97	13-Nov-17	500.0	NS	NS	NS	NS	NS	NS
EWD-O	W98	20-Nov-17	506.7	NS	NS	NS	NS	NS	NS
EWD-O	W99	27-Nov-17	467.1	NS	NS	NS	NS	NS	NS
EWD-O	W100	04-Dec-17	520.2	NS[3]	708	690	664	687	592
EWD-O	W101	11-Dec-17	531.1	NS	NS	NS	NS	NS	NS
EWD-O	W102	18-Dec-17	522.6	NS	NS	NS	NS	NS	NS
EWD-O	W103	25-Dec-17	507.3	NS	NS	NS	NS	NS	NS

Table 9A. Sulfate (mg/L)

Enhanced Wetland Demonstration

St. Louis Tunnel Discharge Constructed Wetland Demonstration Treatability Study

Rico-Argentine Mine Site – Rico Tunnels, Operable Unit OU01

Phase	Week	Week of	FLOW EWD[1] (gpm)	SMP	OXINF	SB3EFF	MRCEFF	BT2EFF	AC3EFF
EWD-O	W104	01-Jan-18	497.3	NS	NS	NS	NS	NS	NS
EWD-O	W105	08-Jan-18	492.3	NS[3]	676	663	662	653	652
EWD-O	W106	15-Jan-18	504.0	NS	NS	NS	NS	NS	NS
EWD-O	W107	22-Jan-18	525.7	NS	NS	NS	NS	NS	NS
EWD-O	W108	29-Jan-18	529.5	NS	NS	NS	NS	NS	NS
EWD-O	W109	05-Feb-18	522.1	NS	NS	NS	NS	NS	NS
EWD-O	W110	12-Feb-18	517.5	NS	NS	NS	NS	NS	NS
EWD-O	W111	19-Feb-18	513.0	NS	NS	NS	NS	NS	NS
EWD-O	W112	26-Feb-18	479.5	NS	NS	NS	NS	NS	NS
EWD-O	W113	05-Mar-18	462.4	NS[3]	679	728	803	688	737
EWD-O	W114	12-Mar-18	456.4	NS	NS	NS	NS	NS	NS
EWD-O	W115	19-Mar-18	433.8	NS	NS	NS	NS	NS	NS
EWD-O	W116	26-Mar-18	456.0	NS	NS	NS	NS	NS	NS
EWD-O	W117	02-Apr-18	487.1	NS	NS	NS	NS	NS	NS
EWD-O	W118	09-Apr-18	469.5	NS	NS	NS	NS	NS	NS
EWD-O	W119	16-Apr-18	457.7	NS	NS	NS	NS	NS	NS
EWD-O	W120	23-Apr-18	449.6	NS	NS	NS	NS	NS	NS
EWD-O	W121	30-Apr-18	446.4	NS	NS	NS	NS	NS	NS
EWD-O	W122	07-May-18	443.2	NS	NS	NS	NS	NS	NS
EWD-O	W123	14-May-18	440.0	NS	NS	NS	NS	NS	NS
EWD-O	W124	21-May-18	436.7	NS[3]	815	663	675	779	672
EWD-O	W125	28-May-18	436.2	NS	NS	NS	NS	NS	NS
EWD-O	W126	04-Jun-18	441.6	NS	NS	NS	NS	NS	NS
EWD-O	W127	11-Jun-18	318.3	NS	NS	NS	NS	NS	NS
EWD-O	W128	18-Jun-18	458.4	NS	NS	NS	NS	NS	NS
EWD-O	W129	25-Jun-18	461.6	NS	NS	NS	NS	NS	NS
EWD-O	W130	02-Jul-18	463.2	NS	NS	NS	NS	NS	NS
EWD-O	W131	09-Jul-18	463.5	NS	NS	NS	NS	NS	NS
EWD-O	W132	16-Jul-18	460.2	NS[3]	691	636	684	618	630
EWD-O	W133	23-Jul-18	460.2	NS	NS	NS	NS	NS	NS
EWD-O	W134	30-Jul-18	439.9	NS	NS	NS	NS	NS	NS
EWD-O	W135	06-Aug-18	433.1	NS	NS	NS	NS	NS	NS
EWD-O	W136	13-Aug-18	415.5	NS	NS	NS	NS	NS	NS
EWD-O	W137	20-Aug-18	426.5	NS	NS	NS	NS	NS	NS
EWD-O	W138	27-Aug-18	414.8	NS	NS	NS	NS	NS	NS
EWD-O	W139	03-Sep-18	422.0	NS	NS	NS	NS	NS	NS
EWD-O	W140	10-Sep-18	408.7	NS[3]	885	674	832	808	718
EWD-O	W141	17-Sep-18	406.5	NS	NS	NS	NS	NS	NS
EWD-O	W142	24-Sep-18	400.5	NS	NS	NS	NS	NS	NS
EWD-O	W143	01-Oct-18	408.3	NS	NS	NS	NS	NS	NS
EWD-O	W144	08-Oct-18	175.1	NS	NS	NS	NS	NS	NS
EWD-O	W145	15-Oct-18	296.1	NS	NS	NS	NS	NS	NS
EWD-O	W146	22-Oct-18	331.2	NS	NS	NS	NS	NS	NS
EWD-O	W147	29-Oct-18	216.0	NS	NS	NS	NS	NS	NS
EWD-O	W148	05-Nov-18	364.1	NS	NS	NS	NS	NS	NS
EWD-O	W149	12-Nov-18	368.8	NS[3]	688	693	766	721	703
EWD-O	W150	19-Nov-18	365.4	NS	NS	NS	NS	NS	NS
EWD-O	W151	26-Nov-18	373.9	NS	NS	NS	NS	NS	NS
EWD-O	W152	03-Dec-18	374.0	NS	NS	NS	NS	NS	NS
EWD-O	W153	10-Dec-18	373.9	NS	NS	NS	NS	NS	NS
EWD-O	W154	17-Dec-18	371.6	NS	NS	NS	NS	NS	NS
EWD-O	W155	24-Dec-18	370.4	NS	NS	NS	NS	NS	NS
EWD-O	W156	31-Dec-18	374.4	NS	NS	NS	NS	NS	NS
EWD-O	W157	07-Jan-19	371.7	NS	NS	NS	NS	NS	NS
EWD-O	W158	14-Jan-19	377.2	NS[3]	675	S*	S*	S*	718

Table 9A. Sulfate (mg/L)

Enhanced Wetland Demonstration

St. Louis Tunnel Discharge Constructed Wetland Demonstration Treatability Study

Rico-Argentine Mine Site – Rico Tunnels, Operable Unit OU01

Phase	Week	Week of	FLOW EWD[1] (gpm)	SMP	OXINF	SB3EFF	MRCEFF	BT2EFF	AC3EFF
EWD-O	W159	21-Jan-19	375.1	NS	NS	NS	NS	NS	NS
EWD-O	W160	28-Jan-19	370.9	NS	NS	NS	NS	NS	NS
EWD-O	W161	04-Feb-19	375.8	NS	NS	NS	NS	NS	NS
EWD-O	W162	11-Feb-19	376.8	NS	NS	NS	NS	NS	NS
EWD-O	W163	18-Feb-19	369.7	NS	NS	NS	NS	NS	NS
EWD-O	W164	25-Feb-19	371.6	NS	NS	NS	NS	NS	NS
EWD-O	W165	04-Mar-19	373.9	NS	NS	NS	NS	NS	NS
EWD-O	W166	11-Mar-19	372.8	NS	NS	NS	NS	NS	NS
EWD-O	W167	18-Mar-19	359.8	NS[3]	695	745	783	747	747
EWD-O	W168	25-Mar-19	364.1	NS	NS	NS	NS	NS	NS
EWD-O	W169	01-Apr-19	390.6	NS	NS	NS	NS	NS	NS
EWD-O	W170	08-Apr-19	427.0	NS	NS	NS	NS	NS	NS
EWD-O	W171	15-Apr-19	470.0	NS	NS	NS	NS	NS	NS
EWD-O	W172	22-Apr-19	524.9	NS	NS	NS	NS	NS	NS
EWD-O	W173	29-Apr-19	466.4	NS	NS	NS	NS	NS	NS
EWD-O	W174	06-May-19	449.7	NS	NS	NS	NS	NS	NS
EWD-O	W175	13-May-19	377.0	NS	NS	NS	NS	NS	NS
EWD-O	W176	20-May-19	522.6	NS	NS	NS	NS	NS	NS
EWD-O	W177	27-May-19	621.4	NS[3]	689	700	640	635	664
EWD-O	W178	03-Jun-19	551.7	NS[3]	NS	NS	NS	NS	NS
EWD-O	W179	10-Jun-19	508.8	NS[3]	718	722	681	743	755
EWD-O	W180	17-Jun-19	256.9	NS	NS	NS	NS	NS	NS
EWD-O	W181	24-Jun-19	427.7	NS	NA*	NS	NS	NS	NS
EWD-O	W182	01-Jul-19	512.8	NS	NS	NS	NS	NS	NS
EWD-O	W183	08-Jul-19	539.5	NS	NS	NS	NS	NS	NS
EWD-O	W184	15-Jul-19	544.1	NS	543	538	540	534	547
EWD-O	W185	22-Jul-19	553.2	NS	NS	NS	NS	NS	NS
EWD-O	W186	29-Jul-19	599.4	NS	NS	NS	NS	NS	NS
EWD-O	W187	05-Aug-19	602.3	NS	NS	NS	NS	NS	NS
EWD-O	W188	12-Aug-19	603.0	NS	NS	NS	NS	NS	NS
EWD-O	W189	19-Aug-19	626.2	NS	NS	NS	NS	NS	NS
EWD-O	W190	26-Aug-19	609.7	NS	NS	NS	NS	NS	NS
EWD-O	W191	02-Sep-19	520.6	NS	NS	NS	NS	NS	NS
EWD-O	W192	09-Sep-19	544.4	NS	NS	NS	NS	NS	NS
EWD-O	W193	16-Sep-19	558.7	NS[3]	704	538	518	547	501
EWD-O	W194	23-Sep-19	552.1	NS	NS	NS	NS	NS	NS
EWD-O	W195	30-Sep-19	563.9	NS	NS	NS	NS	NS	NS
EWD-O	W196	07-Oct-19	611.7	NS	NS	NS	NS	NS	NS
EWD-O	W197	14-Oct-19	309.0	NS	NS	NS	NS	NS	NS
EWD-O	W198	21-Oct-19	635.6	NS	NS	NS	NS	NS	NS
EWD-O	W199	28-Oct-19	632.6	NS	NS	NS	NS	NS	NS
EWD-O	W200	04-Nov-19	628.2	NS[3]	533	556	555	773	536
EWD-O	W201	11-Nov-19	626.0	NS	NS	NS	NS	NS	NS
EWD-O	W202	18-Nov-19	627.5	NS	NS	NS	NS	NS	NS
EWD-O	W203	25-Nov-19	598.2	NS	NS	NS	NS	NS	NS
EWD-O	W204	02-Dec-19	594.0	NS	NS	NS	NS	NS	NS
EWD-O	W205	09-Dec-19	600.7	NS	NS	NS	NS	NS	NS
EWD-O	W206	16-Dec-19	584.5	NS	NS	NS	NS	NS	NS
EWD-O	W207	23-Dec-19	584.5	NS	NS	NS	NS	NS	NS
EWD-O	W208	30-Dec-19	567.4	NS	NS	NS	NS	NS	NS
EWD-O	W209	06-Jan-20	557.7	NS[3]	596	592	575	580	571
EWD-O	W210	13-Jan-20	555.5	NS	NS	NS	NS	NS	NS
EWD-O	W211	20-Jan-20	547.7	NS	NS	NS	NS	NS	NS
EWD-O	W212	27-Jan-20	538.2	NS	NS	NS	NS	NS	NS
EWD-O	W213	03-Feb-20	530.6	NS	NS	NS	NS	NS	NS

Table 9A. Sulfate (mg/L)

Enhanced Wetland Demonstration

St. Louis Tunnel Discharge Constructed Wetland Demonstration Treatability Study

Rico-Argentine Mine Site – Rico Tunnels, Operable Unit OU01

Phase	Week	Week of	FLOW EWD[1] (gpm)	SMP	OXINF	SB3EFF	MRCEFF	BT2EFF	AC3EFF
EWD-O	W214	10-Feb-20	518.1	NS	NS	NS	NS	NS	NS
EWD-O	W215	17-Feb-20	529.7	NS	NS	NS	NS	NS	NS
EWD-O	W216	24-Feb-20	522.5	NS	NS	NS	NS	NS	NS
EWD-O	W217	02-Mar-20	518.8	NS[3]	656	660	661	660	672
EWD-O	W218	09-Mar-20	520.9	NS	NS	NS	NS	NS	NS
EWD-O	W219	16-Mar-20	516.0	NS	NS	NS	NS	NS	NS
EWD-O	W220	23-Mar-20	499.0	NS	NS	NS	NS	NS	NS
EWD-O	W221	30-Mar-20	494.5	NS	NS	NS	NS	NS	NS
EWD-O	W222	06-Apr-20	496.7	NS	NS	NS	NS	NS	NS
EWD-O	W223	13-Apr-20	493.7	NS	NS	NS	NS	NS	NS
EWD-O	W224	20-Apr-20	487.4	NS	NS	NS	NS	NS	NS
EWD-O	W225	27-Apr-20	484.5	NS	NS	NS	NS	NS	NS
EWD-O	W226	04-May-20	479.0	NS	NS	NS	NS	NS	NS
EWD-O	W227	11-May-20	489.1	NS[3]	NS	686	680	674	666
EWD-O	W228	18-May-20	172.5	NS[3]	709	NS	NS	NS	NS
EWD-O	W229	25-May-20	500.7	NS	NS	NS	NS	NS	NS
EWD-O	W230	01-Jun-20	517.9	NS	NS	NS	NS	NS	NS
EWD-O	W231	08-Jun-20	519.0	NS	NS	NS	NS	NS	NS
EWD-O	W232	15-Jun-20	524.8	NS	NS	NS	NS	NS	NS
EWD-O	W233	22-Jun-20	544.7	NS	NS	NS	NS	NS	NS
EWD-O	W234	29-Jun-20	564.8	NS	NS	NS	NS	NS	NS
EWD-O	W235	06-Jul-20	555.4	NS[3]	616	609	611	601	610
EWD-O	W236	13-Jul-20	532.0	NS	NS	NS	NS	NS	NS
EWD-O	W237	20-Jul-20	548.8	NS	NS	NS	NS	NS	NS
EWD-O	W238	27-Jul-20	545.2	NS	NS	NS	NS	NS	NS
EWD-O	W239	03-Aug-20	533.1	NS[3]	597	NS	NS	NS	NS
EWD-O	W240	10-Aug-20	536.7	NS	NS	NS	NS	NS	NS
EWD-O	W241	17-Aug-20	540.2	NS	NS	NS	NS	NS	NS
EWD-O	W242	24-Aug-20	555.2	NS	NS	NS	NS	NS	NS
EWD-O	W243	31-Aug-20	537.4	NS	NS	NS	NS	NS	NS
EWD-O	W244	07-Sep-20	549.0	NS	NS	NS	NS	NS	NS
EWD-O	W245	14-Sep-20	543.8	NS[3]	649	636	639	644	648
EWD-O	W246	21-Sep-20	545.0	NS	NS	NS	NS	NS	NS
EWD-O	W247	28-Sep-20	539.1	NS	NS	NS	NS	NS	NS
EWD-O	W248	05-Oct-20	537.5	NS	NS	NS	NS	NS	NS
EWD-O	W249	12-Oct-20	532.6	NS	NS	NS	NS	NS	NS
EWD-O	W250	19-Oct-20	498.4	NS	NS	NS	NS	NS	NS
EWD-O	W251	26-Oct-20	267.5	NS	NS	NS	NS	NS	NS
EWD-O	W252	02-Nov-20	486.8	NS	NS	NS	NS	NS	NS
EWD-O	W253	09-Nov-20	498.8	NS[3]	614	624 J	388	NS	503
EWD-O	W254	16-Nov-20	495.1	NS	NS	NS	NS	600	626
EWD-O	W255	23-Nov-20	488.7	NS	NS	NS	NS	NS	NS
EWD-O	W256	30-Nov-20	495.2	NS	NS	NS	NS	NS	NS
EWD-O	W257	07-Dec-20	487.8	NS	NS	NS	NS	NS	626
EWD-O	W258	14-Dec-20	464.7	NS	NS	NS	NS	NS	656
EWD-O	W259	21-Dec-20	454.1	NS	NS	NS	NS	NS	NS
EWD-O	W260	28-Dec-20	426.7	NS	NS	NS	NS	NS	NS
EWD-O	W261	04-Jan-21	451.8	NS	NS	NS	NS	NS	NS
EWD-O	W262	11-Jan-21	434.0	NS[3]	690	655	661	666	672
EWD-O	W263	18-Jan-21	435.1	NS	NS	NS	NS	NS	NS
EWD-O	W264	25-Jan-21	434.8	NS	NS	NS	NS	NS	NS
EWD-O	W265	01-Feb-21	429.6	NS	NS	NS	NS	NS	NS
EWD-O	W266	08-Feb-21	428.4	NS	NS	NS	NS	NS	NS
EWD-O	W267	15-Feb-21	424.2	NS	NS	NS	NS	NS	NS
EWD-O	W268	22-Feb-21	418.7	NS	NS	NS	NS	NS	NS
EWD-O	W269	01-Mar-21	408.6	NS	NS	NS	NS	NS	NS

Table 9A. Sulfate (mg/L)

Enhanced Wetland Demonstration

St. Louis Tunnel Discharge Constructed Wetland Demonstration Treatability Study

Rico-Argentine Mine Site – Rico Tunnels, Operable Unit OU01

Phase	Week	Week of	FLOW EWD[1] (gpm)	SMP	OXINF	SB3EFF	MRCEFF	BT2EFF	AC3EFF
EWD-O	W270	08-Mar-21	413.6	NS[3]	729	666	719	650	671
EWD-O	W271	15-Mar-21	412.9	NS	NS	NS	NS	NS	NS
EWD-O	W272	22-Mar-21	410.4	NS	NS	NS	NS	NS	NS
EWD-O	W273	29-Mar-21	407.4	NS	NS	NS	NS	NS	NS
EWD-O	W274	05-Apr-21	408.6	NS	NS	NS	NS	NS	NS
EWD-O	W275	12-Apr-21	405.3	NS	NS	NS	NS	NS	NS
EWD-O	W276	19-Apr-21	413.5	NS	NS	NS	NS	NS	NS
EWD-O	W277	26-Apr-21	415.5	NS	NS	NS	NS	NS	NS
EWD-O	W278	03-May-21	417.2	NS	NS	NS	NS	NS	NS
EWD-O	W279	10-May-21	412.2	NS[3]	651	617	595	659	1000
EWD-O	W280	17-May-21	424.7	NS	NS	NS	NS	NS	NS
EWD-O	W281	24-May-21	409.3	NS	NS	NS	NS	NS	NS
EWD-O	W282	31-May-21	425.6	NS	NS	NS	NS	NS	NS
EWD-O	W283	07-Jun-21	394.6	NS	NS	NS	NS	NS	NS
EWD-O	W284	14-Jun-21	558.9	NS	NS	NS	NS	NS	NS
EWD-O	W285	21-Jun-21	464.5	NS	NS	NS	NS	NS	NS
EWD-O	W286	28-Jun-21	484.8	NS	NS	NS	NS	NS	NS
EWD-O	W287	05-Jul-21	480.3	NS	NS	NS	NS	NS	NS
EWD-O	W288	12-Jul-21	481.3	NS[3]	685	640	634	629	NS
EWD-O	W289	19-Jul-21	490.7	NS	NS	NS	NS	NS	463
EWD-O	W290	26-Jul-21	505.4	NS	NS	NS	NS	NS	NS
EWD-O	W291	02-Aug-21	491.5	NS	NS	NS	NS	NS	NS
EWD-O	W292	09-Aug-21	492.4	NS	NS	NS	NS	NS	NS
EWD-O	W293	16-Aug-21	507.1	NS	NS	NS	NS	NS	NS
EWD-O	W294	23-Aug-21	492.0	NS	NS	NS	NS	NS	NS

NOTES:

Non-detects are reported as less than the laboratory Reporting Limit (RL) and estimated as zero for calculations and graphing (Colorado Department of Public Health and Environment Water Quality Control Commission 5 CCR 1002-34).

AC3EFF = EWD Aeration Cascade effluent monitoring location

BT2EFF = EWD Biotreatment Cell effluent monitoring location

EWD = Enhanced Wetland Demonstration

EWD-C = EWD Colonization Phase

EWD-O = EWD Operation Phase

Flow EWD = EWD average flow rate

gpm = gallons per minute

J = Estimated result

J- = Estimated result, low bias indicated

MRCEFF = EWD Manganese Removal Cell effluent monitoring location

NS = not sampled

NA = not available

OU = operable unit

OXINF = Maelstrom Oxidizer Influent

R = rejected

RL = reporting limit

S* = Locations were sampled but not analyzed for sulfate

SB3EFF = EWD Settling Basin effluent monitoring location

SMP = Static Mixer Pool

µg/L = microgram per liter

W** = Week of Treatability Study Phase

[1] The EWD flow rate is estimated based on the system's effluent average flow rate. Some flow rate data was interpolated as a method of handling flow monitor error readings.

[2] Sample was collected at the monitoring location OXINF but labeled as SMP.

[3] As of 05 DEC 2016, monitoring location SMP will not be sampled since it is no longer representative of the EWD influent due to the installation of the Maelstrom Oxidizer.

Table 10. Turbidity (NTU)
Horizontal and Vertical Wetland Treatment Trains
St. Louis Tunnel Discharge Constructed Wetland Demonstration Treatability Study
Rico-Argentine Mine Site – Rico Tunnels, Operable Unit OU01

Phase	Week	Week of	FLOW H[1] (gpm)	FLOW V[1,2] (gpm)	FDB	SMP	OXINF	SB1EFF	SFWEFF	HSSFWMP11[5]	AC1EFF	RDEFF	SB2EFF	BTEFF	AC2EFF
C	W00	15-Sep-14	25.8	33.8	18	NA	NA	3	5	R	44	7	8	R	R
C	W01	22-Sep-14	30.7	44.5	18	NA	NA	7	4	11	49	13	4	3	13
C	W02	29-Sep-14	29.5	41.3	22	NA	NA	8	7	8	35	35	7	7	16
C	W03	06-Oct-14	30.2	35.1	NM	NA	NA	7	6	9	32	48	5	6	26
C	W04	13-Oct-14	26.8	35.7	31	NA	NA	8	7	14	56	47	12	7	35
C	W05	20-Oct-14	29.2	35.9	39	NA	NA	9	8	11	60	14	11	9	103
C	W06	27-Oct-14	27.7	43.2	38	NA	NA	9	6	7	33	14	5	5	38
C	W07	03-Nov-14	28.8	32.0	38	NA	NA	9	8	5	21	3	6	3	28
C	W08	10-Nov-14	27.9	29.8	31	NA	NA	5	6	2	25	0	4	5	19
C	W09	17-Nov-14	27.9	29.2	30	NA	NA	8	7	5	23	2	8	5	25
C	W10	24-Nov-14	27.0	29.2	46	NA	NA	59	17	8	43	1	7	17	146
C	W11	01-Dec-14	25.9	28.5	NM	NA	NA	NM	NM	NM	NM	NM	NM	NM	NM
C	W12	08-Dec-14	25.5	27.8	33	NA	NA	7	6	2	31	0	8	5	44
C	W13	15-Dec-14	25.1	26.2	NM	NA	NA	NM	NM	NM	NM	NM	NM	NM	NM
C	W14	22-Dec-14	24.1	25.4	NM	NA	NA	NM	NM	NM	NM	NM	NM	NM	NM
C	W15	29-Dec-14	23.3	24.5	NM	NA	NA	NM	NM	NM	NM	NM	NM	NM	NM
TR01	W00	05-Jan-15	22.7	25.7	33	NA	NA	12	4	4	38	1	14	3	37
TR01	W01	12-Jan-15	21.6	27.3	NM	NA	NA	NM	NM	NM	NM	NM	NM	NM	NM
TR01	W02	19-Jan-15	20.4	25.9	31	NA	NA	40	4	3	47	1	16	3	33
TR01	W03	26-Jan-15	21.9	30.8	NM	NA	NA	NM	NM	NM	NM	NM	NM	NM	NM
TR01	W04	02-Feb-15	27	32	29	NA	NA	9	6	4	44	3	9	4	22
TR01	W05	09-Feb-15	27.8	30.3	NM	NA	NA	NM	NM	NM	NM	NM	NM	NM	NM
TR01	W06	16-Feb-15	28.7	29.4	38	NA	NA	11	6	4	50	2	6	3	23
TR01	W07	23-Feb-15	28.7	25.2	NM	NA	NA	NM	NM	NM	NM	NM	NM	NM	NM
TR01	W08	02-Mar-15	28.2	24.9	NM	NA	NA	NM	NM	NM	NM	NM	NM	NM	NM
TR01	W09	09-Mar-15	29.3	28.1	45	NA	NA	6	4	3	41	3	5	1	23
TR01	W10	16-Mar-15	29.5	29.7	NM	NA	NA	NM	NM	NM	NM	NM	NM	NM	NM
TR01	W11	23-Mar-15	34.9	36.4	42	NA	NA	42	19	5	78	1	12	4	22
TR01	W12	30-Mar-15	34.4	38.5	NM	NA	NA	NM	NM	NM	NM	NM	NM	NM	NM
TR02	W00	06-Apr-15	32.3	36	32	NA	NA	14	24	4	26	0	14	3	14
TR02	W01	13-Apr-15	38	39.8	NM	NA	NA	NM	NM	NM	NM	NM	NM	NM	NM
TR02	W02	20-Apr-15	36.7	39.3	28	NA	NA	16	11	4	26	2	12	2	28
TR02	W03	27-Apr-15	36.1	39.3	NM	NA	NA	NM	NM	NM	NM	NM	NM	NM	NM
TR02	W04	04-May-15	35.2	39.1	28	NA	NA	11	9	4	21	1	8	2	11
TR02	W05	11-May-15	33.4	37.8	NM	NA	NA	NM	NM	NM	NM	NM	NM	NM	NM
TR02	W06	18-May-15	32.0	36.6	26	NA	NA	15	13	19	28	R	10	5	12
TR02	W07	25-May-16	31.9	36.2	NM	NA	NA	NM	NM	NM	NM	NM	NM	NM	NM
TR02	W08	01-Jun-15	31.3	35.7	NM	NA	NA	NM	NM	NM	NM	NM	NM	NM	NM
TR02	W09	08-Jun-15	30.9	35.3	22	NA	NA	12	35	35	60	6	10	17	17
TR02	W10	15-Jun-15	30.8	35.6	NM	NA	NA	NM	NM	NM	NM	NM	NM	NM	NM
TR02	W11	22-Jun-15	30.9	35.7	46	NA	NA	24	48	29	R	1	14	19	25
TR02	W12	29-Jun-15	30.3	35.5	NM	NA	NA	NM	NM	NM	NM	NM	NM	NM	NM
TR02	W13	06-Jul-15	30.0	35.4	65	NA	NA	10	12	0	R	2	6	4	5
TR02	W14	13-Jul-15	30.4	35.7	NM	NA	NA	NM	NM	NM	NM	NM	NM	NM	NM
TR02	W15	20-Jul-15	30.5	35.7	NM	NA	NA	NM	NM	NM	NM	NM	NM	NM	NM
TR02	W16	27-Jul-15	28.6	33.7	65	NA	NA	16	16	1	43	0	28	1	6
TR02	W17	03-Aug-15	28.2	33.3	NM	NA	NA	NM	NM	NM	NM	NM	NM	NM	NM
TR02	W18	10-Aug-15	28.4	33.6	NM	NA	NA	NM	NM	NM	NM	NM	NM	NM	NM
TR02	W19	17-Aug-15	28.3	33.8	NM	NA	NA	NM	NM	NM	NM	NM	NM	NM	NM
TR02	W20	24-Aug-15	28.3	33.8	NM	NA	NA	NM	NM	NM	NM	NM	NM	NM	NM
TR02	W21	31-Aug-15	25.7	31.9	NM	NA	NA	NM	NM	NM	NM	NM	NM	NM	NM
TR02	W22	07-Sep-15	25.0	32.5	66	NA	NA	6	9	0	46	0	7	0	7
TR02	W23	14-Sep-15	28.0	37.4	NM	NA	NA	NM	NM	NM	NM	NM	NM	NM	NM
TR02	W24	21-Sep-15	21.7	32.4	NM	NA	NA	NM	NM	NM	NM	NM	NM	NM	NM
TR02	W25	28-Sep-15	5.2	7.7	NM	NA	NA	NM	NM	NM	NM	NM	NM	NM	NM
TR02	W26	05-Oct-15	14.8	21.3	NM	NA	NA	NM	NM	NM	NM	NM	NM	NM	NM
TR02	W27	12-Oct-15	10.1	17.5	38.2	NA	NA	11.6	9.2	4.9	35.3	0	10.3	0.4	12.7
TR02	W28	19-Oct-15	23.2	30.1	NM	NA	NA	NM	NM	NM	NM	NM	NM	NM	NM
TR02	W29	26-Oct-15	11.2	17.3	NM	NA	NA	NM	NM	NM	NM	NM	NM	NM	NM
TR02	W30	02-Nov-15	23.7	26.9	NM	NA	NA	NM	NM	NM	NM	NM	NM	NM	NM
TR02	W31	09-Nov-15	23.2	21.1	33.5	NA	NA	16.5	13.3	0	13.8	0.5	11	0	NM[3]
TR02	W32	16-Nov-15	23.3	16.2	NM	NA	NA	NM	NM	NM	NM	NM	NM	NM	NM
TR02	W33	23-Nov-15	22.2	12.3	NM	NA	NA	NM	NM	NM	NM	NM	NM	NM	NM
TR02	W34	30-Nov-15	21.7	10.3	16.3	36.1	NA	9.5	5.6	0.4	4.9	0.5	3.4	0.1	0.8
TR02	W35	07-Dec-15	21.3	9.7	NM	NM	NA	NM	NM	NM	NM	NM	NM	NM	NM
TR02	W36	14-Dec-15	31.1	17.1	NM	NM	NA	NM	NM	NM	NM	NM	NM	NM	NM
TR02	W37	21-Dec-15	46.7	30.3	NM	NM	NA	NM	NM	NM	NM	NM	NM	NM	NM
TR02	W38	28-Dec-15	46.3	29.9	NM	NM	NA	NM	NM	NM	NM	NM	NM	NM	NM
TR02	W39	04-Jan-16	30.2	30.1	NM[4]	23.1	NA	17	18.3	0	3.7	0	11.9	0	1.2
TR02	W40	11-Jan-16	26.2	29.8	NM	NM	NA	NM	NM	NM	NM	NM	NM	NM	NM
TR02	W41	18-Jan-16	25.9	29.9	NM	NM	NA	NM	NM	NM	NM	NM	NM	NM	NM
TR02	W42	25-Jan-16	25.7	30.1	NM	NM	NA	NM	NM	NM	NM	NM	NM	NM	NM
TR02	W43	01-Feb-16	25.5	29.6	NM[4]	34.3	NA	10.8	8.2	0	6	0	9.7	0	0.6
TR02	W44	08-Feb-16	24.9	31.1	NM	NM	NA	NM	NM	NM	NM	NM	NM	NM	NM
TR02	W45	15-Feb-16	24.8	31.0	NM	NM	NA	NM	NM	NM	NM	NM	NM	NM	NM
TR02	W46	22-Feb-16	24.7	30.8	NM	NM	NA	NM	NM	NM	NM	NM	NM	NM	NM
TR02	W47	29-Feb-16	22.9	30.5	NM	NM	NA	NM	NM	NM	NM	NM	NM	NM	NM
TR02	W48	07-Mar-16	21.5	29.7	NM[4]	18.3	NA	10.7	6.4	0	5.3	0	8.3	0.6	0
TR02	W49	14-Mar-16	20.5	29.7	NM	NM	NA	NM	NM	NM	NM	NM	NM	NM	NM

Table 10. Turbidity (NTU)
Horizontal and Vertical Wetland Treatment Trains
St. Louis Tunnel Discharge Constructed Wetland Demonstration Treatability Study
Rico-Argentine Mine Site – Rico Tunnels, Operable Unit OU01

Phase	Week	Week of	FLOW H[1] (gpm)	FLOW V[1,2] (gpm)	FDB	SMP	OXINF	SB1EFF	SFWEFF	HSSFWMP11[3]	AC1EFF	RDEFF	SB2EFF	BTEFF	AC2EFF
TR02	W50	21-Mar-16	22.4	29.3	NM	NM	NA	NM	NM	NM	NM	NM	NM	NM	NM
TR02	W51	28-Mar-16	23.5	29.5	NM	NM	NA	NM	NM	NM	NM	NM	NM	NM	NM
TR02	W52	04-Apr-16	22.0	28.6	NM[4]	14.1	NA	13	5.1	0	32.9	0	10.8	0	0
TR02	W53	11-Apr-16	20.9	27.5	NM	NM	NA	NM	NM	NM	NM	NM	NM	NM	NM
TR02	W54	18-Apr-16	20.6	27.3	NM	NM	NA	NM	NM	NM	NM	NM	NM	NM	NM
TR02	W55	25-Apr-16	19.4	26.3	NM	NM	NA	NM	NM	NM	NM	NM	NM	NM	NM
TR02	W56	02-May-16	21.6	27.4	NM[4]	24.9	NA	12.6	6.7	0	7.5	0.3	18.5	0.4	3.1
TR02	W57	09-May-16	24.3	29.1	NM	NM	NA	NM	NM	NM	NM	NM	NM	NM	NM
TR02	W58	16-May-16	21.6	28.4	NM	NM	NA	NM	NM	NM	NM	NM	NM	NM	NM
TR02	W59	23-May-16	25.0	29.3	NM	NM	NA	NM	NM	NM	NM	NM	NM	NM	NM
TR02	W60	30-May-16	23.7	30.3	NM	NM	NA	NM	NM	NM	NM	NM	NM	NM	NM
TR02	W61	06-Jun-16	22.0	28.8	NM[4]	37.9	NA	21.3	26.1	3.9	40.9	2.6	22.2	22.9	36.6
TR02	W62	13-Jun-16	16.7	27.2	NM	NM	NA	NM	NM	NM	NM	NM	NM	NM	NM
TR02	W63	20-Jun-16	17.7	27.5	NM	NM	NA	NM	NM	NM	NM	NM	NM	NM	NM
TR02	W64	27-Jun-16	22.5	18.8	NM	NM	NA	NM	NM	NM	NM	NM	NM	NM	NM
TR02	W65	04-Jul-16	22.9	14.7	NM[4]	32.1	NA	16.7	0	0	0	0	20	NM	0
TR02	W66	11-Jul-16	23.0	15.0	NM	NM	NA	NM	NM	NM	NM	NM	NM	NM	NM
TR02	W67	18-Jul-16	22.5	14.1	NM	NM	NA	NM	NM	NM	NM	NM	NM	NM	NM
TR02	W68	25-Jul-16	10.5	9.4	NM	NM	NA	NM	NM	NM	NM	NM	NM	NM	NM
TR02	W69	01-Aug-16	8.5	7.8	NM	NM	NA	NM	NM	NM	NM	NM	NM	NM	NM
TR02	W70	08-Aug-16	7.2	10.0	NM[4]	135.3	NA	6.5	21.3	4.5	47.9	1.4	7.3	1.7	8.1
TR02	W71	15-Aug-16	14.2	15.4	NM	NM	NA	NM	NM	NM	NM	NM	NM	NM	NM
TR02	W72	22-Aug-16	12.4	13.9	NM	NM	NA	NM	NM	NM	NM	NM	NM	NM	NM
TR02	W73	29-Aug-16	28.5	27.2	NM	NM	NA	NM	NM	NM	NM	NM	NM	NM	NM
TR02	W74	05-Sep-16	22.9	26.2	NM	NM	NA	NM	NM	NM	NM	NM	NM	NM	NM
TR02	W75	12-Sep-16	31.1	31.6	NM[4]	29.6	NA	22.1	23.6	0.4	13	2.4	16.8	1.4	0.8
TR02	W76	19-Sep-16	29.8	31.3	NM	NM	NA	NM	NM	NM	NM	NM	NM	NM	NM
TR02	W77	26-Sep-16	20.6	18.3	NM	NM	NA	NM	NM	NM	NM	NM	NM	NM	NM
TR02	W78	03-Oct-16	24.2	26.8	NM[4]	29.2	NA	22.3	17.1	0.1	11.8	2.5	14.1	3.5	1.5
TR02	W79	10-Oct-16	7.8	10.2	NM	NM	NA	NM	NM	NM	NM	NM	NM	NM	NM
TR02	W80	17-Oct-16	24.0	20.0	NM	NM	NA	NM	NM	NM	NM	NM	NM	NM	NM
TR02	W81	24-Oct-16	10.5	9.3	NM	NM	NA	NM	NM	NM	NM	NM	NM	NM	NM
TR02	W82	31-Oct-16	22.6	22.9	NM	NM	NA	NM	NM	NM	NM	NM	NM	NM	NM
TR02	W83	07-Nov-16	28.1	31.9	NM[4]	27.3[5]	NA	9.9	8.3	0.5	4.8	0.0	11.3	1.2	14.9
TR02	W84	14-Nov-16	21.8	31.7	NM	NM	NA	NM	NM	NM	NM	NM	NM	NM	NM
TR02	W85	21-Nov-16	29.7	31.1	NM	NM	NA	NM	NM	NM	NM	NM	NM	NM	NM
TR02	W86	28-Nov-16	29.7	30.1	NM	NM	NA	NM	NM	NM	NM	NM	NM	NM	NM
TR02	W87	05-Dec-16	30.2	29.8	NM[4]	NM[6]	22.3	8.9	6.5	1.5	5.4	5.3	10.9	2.3	1.4
TR02	W88	12-Dec-16	31.1	30.5	NM	NM	NM	NM	NM	NM	NM	NM	NM	NM	NM
TR02	W89	19-Dec-16	31.2	30.1	NM	NM	NM	NM	NM	NM	NM	NM	NM	NM	NM
TR02	W90	26-Dec-16	30.6	28.7	NM	NM	NM	NM	NM	NM	NM	NM	NM	NM	NM
TR02	W91	02-Jan-17	29.7	27.4	NM	NM	NM	NM	NM	NM	NM	NM	NM	NM	NM
TR02	W92	09-Jan-17	29.1	28.6	NM	NM	NM	NM	NM	NM	NM	NM	NM	NM	NM
TR02	W93	16-Jan-17	29.7	29.2	NM[4]	NM[6]	20.7	8.2	8.3	1.4	5.4	0.2	6.7	0.4	2.4
TR02	W94	23-Jan-17	29.0	29.2	NM	NM	NM	NM	NM	NM	NM	NM	NM	NM	NM
TR02	W95	30-Jan-17	28.3	28.8	NM	NM	NM	NM	NM	NM	NM	NM	NM	NM	NM
TR02	W96	06-Feb-17	27.6	27.9	NM[4]	NM[6]	28.9	9.8	7.4	2.4	6.0	2.2	12.3	0.0	3.3
TR02	W97	13-Feb-17	26.8	27.5	NM	NM	NM	NM	NM	NM	NM	NM	NM	NM	NM
TR02	W98	20-Feb-17	22.8	29.4	NM	NM	NM	NM	NM	NM	NM	NM	NM	NM	NM
TR02	W99	27-Feb-17	12.1	32.9	NM	NM	NM	NM	NM	NM	NM	NM	NM	NM	NM
TR02	W100	06-Mar-17	29.0	30.8	NM[4]	NM[6]	25.6	11.9	9.5	2.1	8.2	1.3	9.0	1.0	2.7
TR02	W101	13-Mar-17	29.0	30.5	NM	NM	NM	NM	NM	NM	NM	NM	NM	NM	NM
TR02	W102	20-Mar-17	29.3	30.7	NM	NM	NM	NM	NM	NM	NM	NM	NM	NM	NM
TR02	W103	27-Mar-17	30.7	30.1	NM	NM	NM	NM	NM	NM	NM	NM	NM	NM	NM
TR02	W104	03-Apr-17	30.3	29.6	NM[4]	NM[6]	17.9	13.2	7.6	1.4	6.6	1.1	10.1	0.2	1.4
TR02	W105	10-Apr-17	29.6	29.0	NM	NM	NM	NM	NM	NM	NM	NM	NM	NM	NM
TR02	W106	17-Apr-17	30.3	30.6	NM	NM	NM	NM	NM	NM	NM	NM	NM	NM	NM
TR02	W107	24-Apr-17	30.9	31.1	NM	NM	NM	NM	NM	NM	NM	NM	NM	NM	NM
TR02	W108	01-May-17	30.6	26.3	NM[4]	NM[6]	32.7	10.9	7.5	4.2	5.8	1.0	9.6	0.8	0.5
TR02	W109	08-May-17	30.6	13.6	NM	NM	NM	NM	NM	NM	NM	NM	NM	NM	NM
TR02	W110	15-May-17	29.9	15.4	NM[4]	NM[6]	18.4	80.4	8.0	NM	8.9	0.1	4.0	5.1	3.6
TR02	W111	22-May-17	22.7	12.0	NM	NM	NM	NM	NM	NM	NM	NM	NM	NM	NM
TR02	W112	29-May-17	27.0	14.0	NM	NM	NM	NM	NM	NM	NM	NM	NM	NM	NM
TR02	W113	05-Jun-17	30.1	15.4	NM[4]	NM[6]	45.0	20.9	15.5	0.1	15.8	0.0	11.1	3.9	4.8
TR02	W114	12-Jun-17	29.9	15.7	NM	NM	NM	NM	NM	NM	NM	NM	NM	NM	NM
TR02	W115	19-Jun-17	29.7	15.0	NM	NM	NM	NM	NM	NM	NM	NM	NM	NM	NM
TR02	W116	26-Jun-17	29.2	15.5	NM[4]	NM[6]	88.7	38.4	34.5	NM	35.6	2.7	23.2	4.4	15.3
TR02	W117	03-Jul-17	30.0	14.7	NM	NM	NM	NM	NM	NM	NM	NM	NM	NM	NM
TR02	W118	10-Jul-17	28.8	14.5	NM[4]	NM[6]	45.4	4.7	8.7	0.0	4.1	0.6	5.0	0.0	4.5
TR02	W119	17-Jul-17	30.0	16.3	NM	NM	NM	NM	NM	NM	NM	NM	NM	NM	NM
TR02	W120	24-Jul-17	29.9	15.0	NM	NM	NM	NM	NM	NM	NM	NM	NM	NM	NM
TR02	W121	31-Jul-17	29.8	16.9	NM[4]	NM[6]	32.9	9.9	7.8	2.1	6.7	2.5	4.7	1.6	6.8
TR02	W122	07-Aug-17	27.8	15.2	NM	NM	NM	NM	NM	NM	NM	NM	NM	NM	NM
TR02	W123	14-Aug-17	15.7	9.4	NM	NM	NM	NM	NM	NM	NM	NM	NM	NM	NM
TR02	W124	21-Aug-17	20.8	10.8	NM	NM	NM	NM	NM	NM	NM	NM	NM	NM	NM
TR02	W125	28-Aug-17	30.4	17.7	NM	NM	NM	NM	NM	NM	NM	NM	NM	NM	NM
TR02	W126	04-Sep-17	28.6	15.1	NM	NM	NM	NM	NM	NM	NM	NM	NM	NM	NM
TR02	W127	11-Sep-17	29.0	12.7	NM	NM	NM	NM	NM	NM	NM	NM	NM	NM	NM
TR02	W128	18-Sep-17	22.3	13.9	NM	NM	NM	NM	NM	NM	NM	NM	NM	NM	NM

Table 10. Turbidity (NTU)
Horizontal and Vertical Wetland Treatment Trains
St. Louis Tunnel Discharge Constructed Wetland Demonstration Treatability Study
Rico-Argentine Mine Site – Rico Tunnels, Operable Unit OU01

Phase	Week	Week of	FLOW H[1] (gpm)	FLOW V[1,2] (gpm)	FDB	SMP	OXINF	SB1EFF	SFWEFF	HSSFWMP11[8]	AC1EFF	RDEFF	SB2EFF	BTEFF	AC2EFF
TR02	W129	25-Sep-17	5.3	5.5	NM	NM	NM	NM	NM	NM	NM	NM	NM	NM	NM
TR02	W130	02-Oct-17	10.3	10.8	NM	NM	NM	NM	NM	NM	NM	NM	NM	NM	NM
TR02	W131	09-Oct-17	21.2	22.5	NM	NM	NM	NM	NM	NM	NM	NM	NM	NM	NM
TR02	W132	16-Oct-17	30.2	30.0	NM[4]	NM[6]	47.1	16.5	14.1	2.8	13.0	3.4	20.2	4.4	7.5
TR02	W133	23-Oct-17	30.8	30.0	NM	NM	NM	NM	NM	NM	NM	NM	NM	NM	NM
TR02	W134	30-Oct-17	30.9	30.4	NM	NM	NM	NM	NM	NM	NM	NM	NM	NM	NM
TR02	W135	06-Nov-17	30.2	30.9	NM[4]	NM[6]	43.1	17.0	13.4	0.3	8.6	3.9	12.0	1.9	3.9
TR02	W136	13-Nov-17	30.3	29.8	NM	NM	NM	NM	NM	NM	NM	NM	NM	NM	NM
TR02	W137	20-Nov-17	30.8	30.5	NM	NM	NM	NM	NM	NM	NM	NM	NM	NM	NM
TR02	W138	27-Nov-17	28.5	27.5	NM	NM	NM	NM	NM	NM	NM	NM	NM	NM	NM
TR02	W139	04-Dec-17	30.5	30.3	NM[4]	NM[6]	17.2	9.5	7.5	0.8	4.0	0.0	5.4	1.6	4.3
TR02	W140	11-Dec-17	30.5	29.5	NM	NM	NM	NM	NM	NM	NM	NM	NM	NM	NM
TR02	W141	18-Dec-17	31.6	28.4	NM	NM	NM	NM	NM	NM	NM	NM	NM	NM	NM
TR02	W142	25-Dec-17	30.3	27.6	NM	NM	NM	NM	NM	NM	NM	NM	NM	NM	NM
TR02	W143	01-Jan-18	29.8	26.3	NM	NM	NM	NM	NM	NM	NM	NM	NM	NM	NM
TR02	W144	08-Jan-18	29.6	25.3	NM[4]	NM[6]	17.1	NM	NM	NM	NM	1.1	7.0	2.5	3.9
TR02	W145	15-Jan-18	28.8[7]	24.7[7]	NM	NM	NM	NM	NM	NM	NM	NM	NM	NM	NM
TR02	W146	22-Jan-18	29.3	23.9	NM	NM	NM	12.7	14.0	3.9	9.2	NM	NM	NM	NM
TR02	W147	29-Jan-18	29.9	29.1	NM	NM	NM	NM	NM	NM	NM	NM	NM	NM	NM
TR02	W148	05-Feb-18	30.8	29.5	NM	NM	NM	NM	NM	NM	NM	NM	NM	NM	NM
TR02	W149	12-Feb-18	30.6	28.6	NM	NM	NM	NM	NM	NM	NM	NM	NM	NM	NM
TR02	W150	19-Feb-18	30.7	27.8	NM	NM	NM	NM	NM	NM	NM	NM	NM	NM	NM
TR02	W151	26-Feb-18	29.7	26.6	NM	NM	NM	NM	NM	NM	NM	NM	NM	NM	NM
TR02	W152	05-Mar-18	28.9	27.7	NM[4]	NM[6]	25.8	13.9	7.6	11.0	6.6	1.2	7.5	1.6	3.5
TR02	W153	12-Mar-18	28.0	30.8	NM	NM	NM	NM	NM	NM	NM	NM	NM	NM	NM
TR02	W154	19-Mar-18	27.6	30.4	NM	NM	NM	NM	NM	NM	NM	NM	NM	NM	NM
TR02	W155	26-Mar-18	26.8	29.1	NM	NM	NM	NM	NM	NM	NM	NM	NM	NM	NM
TR02	W156	02-Apr-18	29.0	30.0	NM	NM	NM	NM	NM	NM	NM	NM	NM	NM	NM
TR02	W157	09-Apr-18	28.5	29.1	NM	NM	NM	NM	NM	NM	NM	NM	NM	NM	NM
TR02	W158	16-Apr-18	26.4	27.7	NM	NM	NM	NM	NM	NM	NM	NM	NM	NM	NM
TR02	W159	23-Apr-18	24.9	26.2	NM	NM	NM	NM	NM	NM	NM	NM	NM	NM	NM
TR02	W160	30-Apr-18	23.5	22.2	NM	NM	NM	NM	NM	NM	NM	NM	NM	NM	NM
TR02	W161	07-May-18	24.2	26.2	NM	NM	NM	NM	NM	NM	NM	NM	NM	NM	NM
TR02	W162	14-May-18	23.9	23.6	NM	NM	NM	NM	NM	NM	NM	NM	NM	NM	NM
TR02	W163	21-May-18	23.6	23.4	NM[4]	NM[6]	25.5	8.1	6.23[9]	7.9	9.7	2.7	5.6	0.94[9]	0.23[9]
TR02	W164	28-May-18	23.0	23.2	NM	NM	NM	NM	NM	NM	NM	NM	NM	NM	NM
TR02	W165	04-Jun-18	23.1	23.5	NM	NM	NM	NM	NM	NM	NM	NM	NM	NM	NM
TR02	W166	11-Jun-18	22.2	29.2	NM	NM	NM	NM	NM	NM	NM	NM	NM	NM	NM
TR02	W167	18-Jun-18	19.8	24.4	NM	NM	NM	NM	NM	NM	NM	NM	NM	NM	NM
TR02	W168	25-Jun-18	20.8	23.9	NM	NM	NM	NM	NM	NM	NM	NM	NM	NM	NM
TR02	W169	02-Jul-18	21.2	23.5	NM	NM	NM	NM	NM	NM	NM	NM	NM	NM	NM
TR02	W170	09-Jul-18	20.7	23.1	NM	NM	NM	NM	NM	NM	NM	NM	NM	NM	NM
TR02	W171	16-Jul-18	19.2	24.6	NM[4]	NM[6]	29.4	12.0	5.75	0.86	8.7	1.22	7.0	0.99	3.1
TR02	W172	23-Jul-18	18.6	24.6	NM	NM	NM	NM	NM	NM	NM	NM	NM	NM	NM
TR02	W173	30-Jul-18	19.0	24.4	NM	NM	NM	NM	NM	NM	NM	NM	NM	NM	NM
TR02	W174	06-Aug-18	18.5	23.8	NM	NM	NM	NM	NM	NM	NM	NM	NM	NM	NM
TR02	W175	13-Aug-18	16.7	21.1	NM	NM	NM	NM	NM	NM	NM	NM	NM	NM	NM
TR02	W176	20-Aug-18	17.4	23.1	NM	NM	NM	NM	NM	NM	NM	NM	NM	NM	NM
TR02	W177	27-Aug-18	17.7	22.9	NM	NM	NM	NM	NM	NM	NM	NM	NM	NM	NM
TR02	W178	03-Sep-18	16.6	22.9	NM	NM	NM	NM	NM	NM	NM	NM	NM	NM	NM
TR02	W179	10-Sep-18	16.1	22.7	NM[4]	NM[6]	40.88	NM	NM	7.48	5.57	NM	7.07	2.44	13.89
TR02	W180	17-Sep-18	15.9	22.2	NM[4]	NM[6]	NM	7.07	7.66	NM	NM	2.68	NM	NM	NM
TR02	W181	24-Sep-18	15.6	21.6	NM	NM	NM	NM	NM	NM	NM	NM	NM	NM	NM
TR02	W182	01-Oct-18	18.4	21.3	NM	NM	NM	NM	NM	NM	NM	NM	NM	NM	NM
TR02	W183	08-Oct-18	11.7	11.5	NM	NM	NM	NM	NM	NM	NM	NM	NM	NM	NM
TR02	W184	15-Oct-18	14.3	14.8	NM	NM	NM	NM	NM	NM	NM	NM	NM	NM	NM
TR02	W185	22-Oct-18	13.9	16.3	NM	NM	NM	NM	NM	NM	NM	NM	NM	NM	NM
TR02	W186	29-Oct-18	17.9	29.6	NM	NM	NM	NM	NM	NM	NM	NM	NM	NM	NM
TR02	W187	05-Nov-18	18.1	29.4	NM	NM	NM	NM	NM	NM	NM	NM	NM	NM	NM
TR02	W188	12-Nov-18	17.8	28.7	NM[4]	NM[6]	19.16	5.62	4.58	1.59	2.36	1.62	5.76	0.96	2.40
TR02	W189	19-Nov-18	17.6	27.7	NM	NM	NM	NM	NM	NM	NM	NM	NM	NM	NM
TR02	W190	26-Nov-18	17.8	23.9	NM	NM	NM	NM	NM	NM	NM	NM	NM	NM	NM
TR02	W191	03-Dec-18	17.7	20.1	NM	NM	NM	NM	NM	NM	NM	NM	NM	NM	NM
TR02	W192	10-Dec-18	17.5	19.9	NM	NM	NM	NM	NM	NM	NM	NM	NM	NM	NM
TR02	W193	17-Dec-18	17.2	19.6	NM	NM	NM	NM	NM	NM	NM	NM	NM	NM	NM
TR02	W194	24-Dec-18	17.0	19.2	NM	NM	NM	NM	NM	NM	NM	NM	NM	NM	NM
TR02	W195	31-Dec-18	16.9	18.9	NM	NM	NM	NM	NM	NM	NM	NM	NM	NM	NM
TR02	W196	07-Jan-19	16.8	18.7	NM	NM	NM	NM	NM	NM	NM	NM	NM	NM	NM
TR02	W197	14-Jan-19	16.8	19.2	NM[4]	NM[6]	54.6	13.16	NM	3.16	6.23	2.0	14.54	2.84	6.29
TR02	W198	21-Jan-19	16.6	20.0	NM	NM	NM	NM	NM	NM	NM	NM	NM	NM	NM
TR02	W199	28-Jan-19	16.1	19.9	NM	NM	NM	NM	9.45	NM	NM	NM	NM	NM	NM
TR02	W200	04-Feb-19	13.5	19.7	NM	NM	NM	NM	NM	NM	NM	NM	NM	NM	NM
TR02	W201	11-Feb-19	12.7	19.8	NM	NM	NM	NM	NM	NM	NM	NM	NM	NM	NM
TR02	W202	18-Feb-19	16.2	19.5	NM	NM	NM	NM	NM	NM	NM	NM	NM	NM	NM
TR02	W203	25-Feb-19	17.0	19.0	NM	NM	NM	NM	NM	NM	NM	NM	NM	NM	NM
TR02	W204	04-Mar-19	15.9	18.5	NM	NM	NM	NM	NM	NM	NM	NM	NM	NM	NM
TR02	W205	11-Mar-19	15.5	18.5	NM	NM	NM	NM	NM	NM	NM	NM	NM	NM	NM
TR02	W206	18-Mar-19	15.5	18.6	NM[4]	NM[6]	33.23	NM	NM	NM	NM	NM	NM	NM	NM
TR02	W207	25-Mar-19	15.5	18.5	NM	NM	NM	20.12	15.79	14.43	6.48	2.04	8.56	2.41	3.86

Table 10. Turbidity (NTU)
Horizontal and Vertical Wetland Treatment Trains
St. Louis Tunnel Discharge Constructed Wetland Demonstration Treatability Study
Rico-Argentine Mine Site – Rico Tunnels, Operable Unit OU01

Phase	Week	Week of	FLOW H[1] (gpm)	FLOW V[1,2] (gpm)	FDB	SMP	OXINF	SB1EFF	SFWEFF	HSSFWMP11[3]	AC1EFF	RDEFF	SB2EFF	BTEFF	AC2EFF
TR02	W208	01-Apr-19	15.3	18.4	NM	NM	NM	NM	NM	NM	NM	NM	NM	NM	NM
TR02	W209	08-Apr-19	16.6	18.0	NM	NM	NM	NM	NM	NM	NM	NM	NM	NM	NM
TR02	W210	15-Apr-19	16.4	17.9	NM	NM	NM	NM	NM	NM	NM	NM	NM	NM	NM
TR02	W211	22-Apr-19	16.3	17.7	NM	NM	NM	NM	NM	NM	NM	NM	NM	NM	NM
TR02	W212	29-Apr-19	15.4	23.4	NM	NM	NM	NM	NM	NM	NM	NM	NM	NM	NM
TR02	W213	06-May-19	15.8	26.5	NM	NM	NM	NM	NM	NM	NM	NM	NM	NM	NM
TR02	W214	13-May-19	8.8	20.4	NM	NM	NM	NM	NM	NM	NM	NM	NM	NM	NM
TR02	W215	20-May-19	13.2	28.6	NM	NM	NM	NM	NM	NM	NM	NM	NM	NM	NM
TR02	W216	27-May-19	15.1	29.9	NM[4]	NM[6]	64.48	8.24	6.34	4.00	7.35	1.57	8.57	8.52	7.65
TR02	W217	03-Jun-19	16.8	29.7	NM[4]	NM[6]	61.76	NM	NM	NM	NM	2.51	NM	NM	NM
TR02	W218	10-Jun-19	16.8	29.8	NM[4]	NM[6]	58.41	NM	NM	NM	NM	-0.02	NM	NM	24.98
TR02	W219	17-Jun-19	11.3	22.7	NM	NM	NM	NM	NM	NM	NM	NM	NM	NM	NM
TR02	W220	24-Jun-19	15.3	29.8	NM	NM	119	NM	NM	NM	NM	NM	NM	NM	NM
TR02	W221	01-Jul-19	16.9	30.6	NM	NM	NM	NM	NM	NM	NM	NM	NM	NM	NM
TR02	W222	08-Jul-19	16.5	30.7	NM	NM	NM	NM	NM	NM	NM	NM	NM	NM	NM
TR02	W223	15-Jul-19	15.7	30.3	NM[4]	NM[6]	59.4	15.1	12.93	6.65	9.00	1.06	19.54	7.45	13.8
TR02	W224	22-Jul-19	15.0	29.4	NM	NM	NM	NM	NM	NM	NM	NM	NM	NM	NM
TR02	W225	29-Jul-19	14.9	26.9	NM	NM	NM	NM	NM	NM	NM	NM	NM	NM	NM
TR02	W226	05-Aug-19	12.9	28.4	NM	NM	NM	NM	NM	NM	NM	NM	NM	NM	NM
TR02	W227	12-Aug-19	14.9	29.4	NM	NM	NM	NM	NM	NM	NM	NM	NM	NM	NM
TR02	W228	19-Aug-19	13.2	27.7	NM	NM	NM	NM	NM	NM	NM	NM	NM	NM	NM
TR02	W229	26-Aug-19	13.8	28.1	NM	NM	NM	NM	NM	NM	NM	NM	NM	NM	NM
TR02	W230	02-Sep-19	13.5	26.1	NM	NM	NM	NM	NM	NM	NM	NM	NM	NM	NM
TR02	W231	09-Sep-19	13.1	27.9	NM	NM	NM	NM	NM	NM	NM	NM	NM	NM	NM
TR02	W232	16-Sep-19	12.6	27.7	NM[4]	NM[6]	45.26	9.95	5.14	1.1	4.81	0.99	9.65	1.75	12.96
TR02	W233	23-Sep-19	12.0	26.3	NM	NM	NM	NM	NM	NM	NM	NM	NM	NM	NM
TR02	W234	30-Sep-19	9.6	25.7	NM	NM	NM	NM	NM	NM	NM	NM	NM	NM	NM
TR02	W235	07-Oct-19	11.2	25.0	NM	NM	NM	NM	NM	NM	NM	NM	NM	NM	NM
TR02	W236	14-Oct-19	7.6	15.5	NM	NM	NM	NM	NM	NM	NM	NM	NM	NM	NM
TR02	W237	21-Oct-19	15.3	29.7	NM	NM	NM	NM	NM	NM	NM	NM	NM	NM	NM
TR02	W238	28-Oct-19	15.3	28.3	NM	NM	NM	NM	NM	NM	NM	NM	NM	NM	NM
TR02	W239	04-Nov-19	14.4	26.6	NM	NM	NM	NM	NM	NM	NM	NM	NM	NM	NM
TR02	W240	11-Nov-19	14.0	25.2	NM[4]	NM[6]	57.61	NM	NM	NM	NM	1.66	NM	NM	9.44
TR02	W241	18-Nov-19	13.8	26.3	NM	NM	NM	11.07	6.67	18.07	4.01	NM	12.07	2.00	NM
TR02	W242	25-Nov-19	11.0	29.6	NM	NM	NM	NM	NM	NM	NM	NM	NM	NM	NM
TR02	W243	02-Dec-19	14.6	36.8	NM	NM	NM	NM	NM	NM	NM	NM	NM	NM	NM
TR02	W244	09-Dec-19	14.8	25.1	NM	NM	NM	NM	NM	NM	NM	NM	NM	NM	NM
TR02	W245	16-Dec-19	14.4	23.5	NM	NM	NM	NM	NM	NM	NM	NM	NM	NM	NM
TR02	W246	23-Dec-19	15.0	23.9	NM	NM	NM	NM	NM	NM	NM	NM	NM	NM	NM
TR02	W247	30-Dec-19	14.5	23.0	NM	NM	NM	NM	NM	NM	NM	NM	NM	NM	NM
TR02	W248	06-Jan-20	14.2	24.7	NM[4]	NM[6]	57.19	13.8	15.7	2.74	12.31	8.81	11.19	3.05	9.51
TR02	W249	13-Jan-20	14.4	26.0	NM	NM	NM	NM	NM	NM	NM	NM	NM	NM	NM
TR02	W250	20-Jan-20	14.9	25.2	NM	NM	NM	NM	NM	NM	NM	NM	NM	NM	NM
TR02	W251	27-Jan-20	14.6	24.6	NM	NM	NM	NM	NM	NM	NM	NM	NM	NM	NM
TR02	W252	03-Feb-20	16.1	24.6	NM	NM	NM	NM	NM	NM	NM	NM	NM	NM	NM
TR02	W253	10-Feb-20	16.3	24.1	NM	NM	NM	NM	NM	NM	NM	NM	NM	NM	NM
TR02	W254	17-Feb-20	15.1	26.9	NM	NM	NM	NM	NM	NM	NM	NM	NM	NM	NM
TR02	W255	24-Feb-20	14.6	28.1	NM	NM	NM	NM	NM	NM	NM	NM	NM	NM	NM
TR02	W256	02-Mar-20	14.5	27.3	NM[4]	NM[6]	51.53	8.06	10.04	3.07	8.06	1.82	9.73	3.98	3.13
TR02	W257	09-Mar-20	14.3	26.5	NM	NM	NM	NM	NM	NM	NM	NM	NM	NM	NM
TR02	W258	16-Mar-20	14.0	25.8	NM	NM	NM	NM	NM	NM	NM	NM	NM	NM	NM
TR02	W259	23-Mar-20	13.8	25.2	NM	NM	NM	NM	NM	NM	NM	NM	NM	NM	NM
TR02	W260	30-Mar-20	13.7	25.3	NM	NM	NM	NM	NM	NM	NM	NM	NM	NM	NM
TR02	W261	06-Apr-20	13.4	25.4	NM	NM	NM	NM	NM	NM	NM	NM	NM	NM	NM
TR02	W262	13-Apr-20	13.1	24.8	NM	NM	NM	NM	NM	NM	NM	NM	NM	NM	NM
TR02	W263	20-Apr-20	13.0	24.2	NM	NM	NM	NM	NM	NM	NM	NM	NM	NM	NM
TR02	W264	27-Apr-20	13.3	24.3	NM	NM	NM	NM	NM	NM	NM	NM	NM	NM	NM
TR02	W265	04-May-20	12.5	28.0	NM	NM	NM	NM	NM	NM	NM	NM	NM	NM	NM
TR02	W266	11-May-20	13.9	25.3	NM[4]	NM[6]	69.8	10.6	5.89	1.56	7.0	2.7	NM	1.39	24.9
TR02	W267	18-May-20	14.0	25.5	NM[4]	NM[6]	57.8	NM	NM	NM	NM	NM	4.32	NM	NM
TR02	W268	25-May-20	13.9	23.6	NM	NM	NM	NM	NM	NM	NM	NM	NM	NM	NM
TR02	W269	01-Jun-20	13.4	21.2	NM	NM	NM	NM	NM	NM	NM	NM	NM	NM	NM
TR02	W270	08-Jun-20	12.2	20.8	NM	NM	NM	NM	NM	NM	NM	NM	NM	NM	NM
TR02	W271	15-Jun-20	12.2	20.9	NM	NM	NM	NM	NM	NM	NM	NM	NM	NM	NM
TR02	W272	22-Jun-20	14.0	21.0	NM	NM	NM	NM	NM	NM	NM	NM	NM	NM	NM
TR02	W273	29-Jun-20	13.7	45.3	NM	NM	NM	NM	NM	NM	NM	NM	NM	NM	NM
TR02	W274	06-Jul-20	13.5	25.1	NM[4]	NM[6]	56.1	8.18	6.24	1.67	7.65	3.34	8.81	1.67	10.7
TR02	W275	13-Jul-20	14.8	24.7	NM	NM	NM	NM	NM	NM	NM	NM	NM	NM	NM
TR02	W276	20-Jul-20	26.0	24.4	NM	NM	NM	NM	NM	NM	NM	NM	NM	NM	NM
TR02	W277	27-Jul-20	28.1	24.7	NM	NM	NM	NM	NM	NM	NM	NM	NM	NM	NM
TR02	W278	03-Aug-20	27.5	24.6	NM[4]	NM[6]	52.4	NM	NM	NM	NM	NM	6.16	1.32	13.3
TR02	W279	10-Aug-20	27.5	24.7	NM	NM	NM	NM	NM	NM	NM	NM	NM	NM	NM
TR02	W280	17-Aug-20	27.4	24.5	NM	NM	NM	NM	NM	NM	NM	NM	NM	NM	NM
TR02	W281	24-Aug-20	27.1	24.4	NM	NM	NM	NM	NM	NM	NM	NM	NM	NM	NM
TR02	W282	31-Aug-20	26.7	24.4	NM	NM	NM	NM	NM	NM	NM	NM	NM	NM	NM
TR02	W283	07-Sep-20	26.6	24.1	NM	NM	NM	NM	NM	NM	NM	NM	NM	NM	NM
TR02	W284	14-Sep-20	26.4	24.0	NM[4]	NM[6]	55.2	14.0	9.11	1.42	4.91	1.40	6.79	1.15	10.9
TR02	W285	21-Sep-20	26.0	23.6	NM	NM	NM	NM	NM	NM	NM	NM	NM	NM	NM
TR02	W286	28-Sep-20	25.0	23.3	NM	NM	NM	NM	NM	NM	NM	NM	NM	NM	NM

Table 10. Turbidity (NTU)
Horizontal and Vertical Wetland Treatment Trains
St. Louis Tunnel Discharge Constructed Wetland Demonstration Treatability Study
Rico-Argentine Mine Site – Rico Tunnels, Operable Unit OU01

Phase	Week	Week of	FLOW H[1] (gpm)	FLOW V[1,2] (gpm)	FDB	SMP	OXINF	SB1EFF	SFWEFF	HSSFWMP11[8]	AC1EFF	RDEFF	SB2EFF	BTEFF	AC2EFF
TR02	W287	05-Oct-20	24.8	23.1	NM	NM	NM	NM	NM	NM	NM	NM	NM	NM	NM
TR02	W288	12-Oct-20	24.6	23.0	NM	NM	NM	NM	NM	NM	NM	NM	NM	NM	NM
TR02	W289	19-Oct-20	24.0	22.7	NM	NM	NM	NM	NM	NM	NM	NM	NM	NM	NM
TR02	W290	26-Oct-20	24.0	22.4	NM	NM	NM	NM	NM	NM	NM	NM	NM	NM	NM
TR02	W291	02-Nov-20	24.9	16.5	NM	NM	NM	NM	NM	NM	NM	NM	NM	NM	NM
TR02	W292	09-Nov-20	24.0	24.1	NM[4]	NM[6]	52.5	8.92	7.25	NM	NM	1.67	9.59	NM	1.98
TR02	W293	16-Nov-20	21.3	24.6	NM[4]	NM[6]	NM	NM	NM	2.42	3.61	NM	NM	1.63	NM
TR02	W294	23-Nov-20	21.2	24.6	NM	NM	NM	NM	NM	NM	NM	NM	NM	NM	NM
TR02	W295	30-Nov-20	21.0	6.9	NM	NM	NM	NM	NM	NM	NM	NM	NM	NM	NM
TR02	W296	07-Dec-20	20.8	17.9	NM	NM	NM	NM	NM	NM	NM	NM	NM	NM	NM
TR02	W297	14-Dec-20	20.6	24.5	NM	NM	NM	NM	NM	NM	NM	NM	NM	NM	NM
TR02	W298	21-Dec-20	20.2	20.6	NM	NM	NM	NM	NM	NM	NM	NM	NM	NM	NM
TR02	W299	28-Dec-20	20.0	20.6	NM	NM	NM	NM	NM	NM	NM	NM	NM	NM	NM
TR02	W300	04-Jan-21	19.8	20.6	NM	NM	NM	NM	NM	NM	NM	NM	NM	NM	NM
TR02	W301	11-Jan-21	19.7	20.4	NM[4]	NM[6]	45.6	11.9	5.8	3.91	5.71	1.97	12.2	2.12	2.86
TR02	W302	18-Jan-21	19.6	22.8[9]	NM	NM	NM	NM	NM	NM	NM	NM	NM	NM	NM
TR02	W303	25-Jan-21	19.4	23.5[9]	NM	NM	NM	NM	NM	NM	NM	NM	NM	NM	NM
TR02	W304	01-Feb-21	19.2	27.8[9]	NM	NM	NM	NM	NM	NM	NM	NM	NM	NM	NM
TR02	W305	08-Feb-21	19.0	23.5[9]	NM	NM	NM	NM	NM	NM	NM	NM	NM	NM	NM
TR02	W306	15-Feb-21	18.8	21.1[9]	NM	NM	NM	NM	NM	NM	NM	NM	NM	NM	NM
TR02	W307	22-Feb-21	18.8	16.6[9]	NM	NM	NM	NM	NM	NM	NM	NM	NM	NM	NM
TR02	W308	01-Mar-21	18.7	27.4[9]	NM	NM	NM	NM	NM	NM	NM	NM	NM	NM	NM
TR02	W309	08-Mar-21	18.0	23.4[9]	NM[4]	NM[6]	46.08	6.95	4.36	4.97	3.36	2.00	6.8	1.89	4.47
TR02	W310	15-Mar-21	17.6	23.7[9]	NM	NM	NM	NM	NM	NM	NM	NM	NM	NM	NM
TR02	W311	22-Mar-21	17.4	22.4[9]	NM	NM	NM	NM	NM	NM	NM	NM	NM	NM	NM
TR02	W312	29-Mar-21	17.3	22.3	NM	NM	NM	NM	NM	NM	NM	NM	NM	NM	NM
TR02	W313	05-Apr-21	17.1	22.5	NM	NM	NM	NM	NM	NM	NM	NM	NM	NM	NM
TR02	W314	12-Apr-21	15.8	23.1	NM	NM	NM	NM	NM	NM	NM	NM	NM	NM	NM
TR02	W315	19-Apr-21	14.7	22.9	NM	NM	NM	NM	NM	NM	NM	NM	NM	NM	NM
TR02	W316	26-Apr-21	15.5	23.1	NM	NM	NM	NM	NM	NM	NM	NM	NM	NM	NM
TR02	W317	03-May-21	15.2	23.8	NM	NM	NM	NM	NM	NM	NM	NM	NM	NM	NM
TR02	W318	10-May-21	15.2	23.7	NM[4]	NM[6]	49.77	7.15	8.93	2.47	5.76	1.77	8.4	1.5	8.01
TR02	W319	17-May-21	14.9	23.5	NM	NM	NM	NM	NM	NM	NM	NM	NM	NM	NM
TR02	W320	24-May-21	12.4	23.2	NM	NM	NM	NM	NM	NM	NM	NM	NM	NM	NM
TR02	W321	31-May-21	12.1	22.0	NM	NM	NM	NM	NM	NM	NM	NM	NM	NM	NM
TR02	W322	07-Jun-21	11.5	21.6	NM	NM	NM	NM	NM	NM	NM	NM	NM	NM	NM
TR02	W323	14-Jun-21	10.5	15.4	NM	NM	NM	NM	NM	NM	NM	NM	NM	NM	NM
TR02	W324	21-Jun-21	12.8	22.9[9]	NM	NM	NM	NM	NM	NM	NM	NM	NM	NM	NM
TR02	W325	28-Jun-21	22.0	21.5[9]	NM	NM	NM	NM	NM	NM	NM	NM	NM	NM	NM
TR02	W326	05-Jul-21	11.2	20.5[9]	NM	NM	NM	NM	NM	NM	NM	NM	NM	NM	NM
TR02	W327	12-Jul-21	8.6	21.7[9]	NM[4]	NM[6]	49.5	6.05	3.64	1.2	8.9	3.0	19.24	1.57	NM
TR02	W328	19-Jul-21	8.3	21.2[9]	NM	NM	NM	NM	NM	NM	NM	NM	NM	NM	16.27
TR02	W329	26-Jul-21	14.5	17.5[9]	NM	NM	NM	NM	NM	NM	NM	NM	NM	NM	NM
TR02	W330	02-Aug-21	8.2	19.8[9]	NM	NM	NM	NM	NM	NM	NM	NM	NM	NM	NM
TR02	W331	09-Aug-21	6.5	20.8[9]	NM	NM	NM	NM	NM	NM	NM	NM	NM	NM	NM
TR02	W332	16-Aug-21	9.0	20.2[9]	NM	NM	NM	NM	NM	NM	NM	NM	NM	NM	NM
TR02	W333	23-Aug-21	14.5	24.4[9]	NM	NM	NM	NM	NM	NM	NM	NM	NM	NM	NM

NOTES:

Values presented for physical and chemical parameters are from field measurements obtained during sampling events.

AC1EFF = Aeration Channel Effluent/Rock Drain Influent
AC2EFF = Aeration Cascade Effluent
BTEFF = Biotreatment Cell Effluent/Aeration Cascade Influent
C = Colonization
FDB = Flow Diversion Box (Settling Basin No. 1 Influent/Settling Basin No. 2 Influent)
Flow H = Horizontal Treatment Train average flow rate
Flow V = Vertical Treatment Train average flow rate
gpm = gallons per minute
HSSFWMP11 = Horizontal Sub Surface Flow Wetland Effluent/Aeration Channel Influent
NA = not available
NM = not measured
NTU = Nephelometric Turbidity Units
OU = operable unit
OXINF = Maelstrom Oxidizer Influent
R = rejected
RDEFF = Rock Drain Effluent
SB1EFF = Settling Basin No. 1 Effluent/Surface Flow Wetland Influent
SB2EFF = Settling Basin No. 2 Effluent/Biotreatment Cell Influent
SFWEFF = Surface Flow Wetland Effluent/Horizontal Sub Surface Flow Wetland Influent
SMP = Static Mixer Pool
TR** = Test Run
VWTT = Vertical Wetland Treatment Train
W** = Week of Treatability Study Phase

[1] The interpolation method for calculating weekly flow totals for both the horizontal and vertical treatment trains was modified to improve precision.

[2] The Aeration Cascade in the VWTT was bypassed on different occassions between 27 OCT 2014 and 16 NOV 2014. The Aeration Cascade Effluent flow rate was used in the weekly flow calculations in monthly reports for the VWTT prior to DEC 2014. The flow rates for the period 27 OCT 2014 - 16 NOV 2014 (and all other weeks) are now calculated based on the Settling Basin No. 2 influent flow rates to better represent metals mass removal by the VWTT.

[3] Monitoring location AC2EFF was not sampled during W31 of phase TR02 because of Enhance Wetland Demonstration construction activities.

[4] As of 04 JAN 2016, monitoring location FDB will not be sampled since it is no longer representative of the HWTT and VWTT influent due to changes during the construction of the Enhanced Wetland Demonstration.

[5] Sample was collected at the monitoring location OXINF but labeled as SMP.

[6] As of 05 DEC 2016, monitoring location SMP will not be sampled since it is no longer representative of the HWTT and VWTT influent due to the installation of the Maelstrom Oxidizer.

[7] Interpolated flow data due to flow meter totalizing error.

[8] As of 22 JAN 2018, HSSFWMP11 sampling location replaced with AC1INF sampling location as detailed in *Letter to EPA Requesting Wetlands Sampling Changes* and approved by EPA January 24, 2018.

[9] FM-03 (VWTT influent) flow meter bypassed during solids settling pilot testing. FM-04 flow rates used in place of FM-03 during this time.

Table 10A. Turbidity (NTU)

Enhanced Wetland Demonstration

St. Louis Tunnel Discharge Constructed Wetland Demonstration Treatability Study

Rico-Argentine Mine Site – Rico Tunnels, Operable Unit OU01

Phase	Week	Week of	FLOW EWD[1] (gpm)	SMP	OXINF	SB3EFF	MRCEFF	BT2EFF	AC3EFF
EWD-C	W00	23-Nov-15	876.9	30.4	NA	4.5	0.4	2	6.1
EWD-C	W01	30-Nov-15	706.1	36.1	NA	5.1	0	2.6	8.7
EWD-C	W02	07-Dec-15	590.9	NM	NA	NM	NM	NM	NM
EWD-C	W03	14-Dec-15	576.6	16.7	NA	4.3	0	5.1	15.8
EWD-C	W04	21-Dec-15	541.9	NM	NA	NM	NM	NM	NM
EWD-C	W05	28-Dec-15	535.8	NM	NA	NM	NM	NM	NM
EWD-O	W00	04-Jan-16	552.3	23.1	NA	7.1	0	1	52.3
EWD-O	W01	11-Jan-16	557.3	NM	NA	NM	NM	NM	NM
EWD-O	W02	18-Jan-16	555.4	NM	NA	NM	NM	NM	NM
EWD-O	W03	25-Jan-16	553.5	NM	NA	NM	NM	NM	NM
EWD-O	W04	01-Feb-16	574.3	34.3	NA	3.7	0	0	71.4
EWD-O	W05	08-Feb-16	535.6	NM	NA	NM	NM	NM	NM
EWD-O	W06	15-Feb-16	537.8	NM	NA	NM	NM	NM	NM
EWD-O	W07	22-Feb-16	540.3	NM	NA	NM	NM	NM	NM
EWD-O	W08	29-Feb-16	543.7	NM	NA	NM	NM	NM	NM
EWD-O	W09	07-Mar-16	542.1	18.3	NA	3.9	0	0	32.5
EWD-O	W10	14-Mar-16	536.8	NM	NA	NM	NM	NM	NM
EWD-O	W11	21-Mar-16	552.0	NM	NA	NM	NM	NM	NM
EWD-O	W12	28-Mar-16	553.4	NM	NA	NM	NM	NM	NM
EWD-O	W13	04-Apr-16	526.7	14.1	NA	6.6	0.1	2	54.2
EWD-O	W14	11-Apr-16	542.6	NM	NA	NM	NM	NM	NM
EWD-O	W15	18-Apr-16	476.2	NM	NA	NM	NM	NM	NM
EWD-O	W16	25-Apr-16	453.6	NM	NA	NM	NM	NM	NM
EWD-O	W17	02-May-16	537.7	24.9	NA	5.3	0	4.4	74.4
EWD-O	W18	09-May-16	557.2	NM	NA	NM	NM	NM	NM
EWD-O	W19	16-May-16	578.8	NM	NA	NM	NM	NM	NM
EWD-O	W20	23-May-16	546.6	7	NA	7.5	0	21.1	55.9
EWD-O	W21	30-May-16	524.5	NM	NA	NM	NM	NM	NM
EWD-O	W22	06-Jun-16	520.2	37.9	NA	19.6	27.8	29	165
EWD-O	W23	13-Jun-16	531.3	NM	NA	NM	NM	NM	NM
EWD-O	W24	20-Jun-16	468.5	NM	NA	NM	NM	NM	NM
EWD-O	W25	27-Jun-16	255.3	NM	NA	NM	NM	NM	NM
EWD-O	W26	04-Jul-16	540.3	32.1	NA	8	0	0	0
EWD-O	W27	11-Jul-16	536.0	NM	NA	NM	NM	NM	NM
EWD-O	W28	18-Jul-16	555.2	NM	NA	NM	NM	NM	NM
EWD-O	W29	25-Jul-16	125.5	NM	NA	NM	NM	NM	NM
EWD-O	W30	01-Aug-16	182.1	NM	NA	NM	NM	NM	NM
EWD-O	W31	08-Aug-16	436.4	135.3	NA	8.2	0.6	3.1	140.5
EWD-O	W32	15-Aug-16	551.3	NM	NA	NM	NM	NM	NM
EWD-O	W33	22-Aug-16	244.2	NM	NA	NM	NM	NM	NM
EWD-O	W34	29-Aug-16	520.8	NM	NA	NM	NM	NM	NM
EWD-O	W35	05-Sep-16	553.5	NM	NA	NM	NM	NM	NM
EWD-O	W36	12-Sep-16	543.0	29.6	NA	11.2	4.0	3.2	120.3
EWD-O	W37	19-Sep-16	535.3	NM	NA	NM	NM	NM	NM
EWD-O	W38	26-Sep-16	362.8	NM	NA	NM	NM	NM	NM
EWD-O	W39	03-Oct-16	506.9	29.2	NA	12.7	2.0	13.6	56.5
EWD-O	W40	10-Oct-16	226.4	NM	NA	NM	NM	NM	NM
EWD-O	W41	17-Oct-16	390.9	NM	NA	NM	NM	NM	NM
EWD-O	W42	24-Oct-16	221.6	NM	NA	NM	NM	NM	NM
EWD-O	W43	31-Oct-16	365.9	NM	NA	NM	NM	NM	NM
EWD-O	W44	07-Nov-16	551.5	27.3[2]	NA	6.0	0.7	0.0	30.3
EWD-O	W45	14-Nov-16	566.5	NM	NA	NM	NM	NM	NM
EWD-O	W46	21-Nov-16	530.7	NM	NA	NM	NM	NM	NM
EWD-O	W47	28-Nov-16	528.1	NM	NA	NM	NM	NM	NM
EWD-O	W48	05-Dec-16	528.5	NM[3]	22.3	5.4	6.9	1.4	12.2

Table 10A. Turbidity (NTU)

Enhanced Wetland Demonstration

St. Louis Tunnel Discharge Constructed Wetland Demonstration Treatability Study

Rico-Argentine Mine Site – Rico Tunnels, Operable Unit OU01

Phase	Week	Week of	FLOW EWD[1] (gpm)	SMP	OXINF	SB3EFF	MRCEFF	BT2EFF	AC3EFF
EWD-O	W49	12-Dec-16	541.1	NM	NM	NM	NM	NM	NM
EWD-O	W50	19-Dec-16	534.4	NM	NM	NM	NM	NM	NM
EWD-O	W51	26-Dec-16	525.5	NM	NM	NM	NM	NM	NM
EWD-O	W52	02-Jan-17	529.4	NM	NM	NM	NM	NM	NM
EWD-O	W53	09-Jan-17	530.5	NM	NM	NM	NM	NM	NM
EWD-O	W54	16-Jan-17	488.2	NM[3]	20.7	4.6	0.9	3.2	11.5
EWD-O	W55	23-Jan-17	491.6	NM	NM	NM	NM	NM	NM
EWD-O	W56	30-Jan-17	489.8	NM	NM	NM	NM	NM	NM
EWD-O	W57	06-Feb-17	498.1	NM[3]	28.9	6.8	6.1	0.2	8.9
EWD-O	W58	13-Feb-17	505.9	NM	NM	NM	NM	NM	NM
EWD-O	W59	20-Feb-17	517.4	NM	NM	NM	NM	NM	NM
EWD-O	W60	27-Feb-17	551.5	NM	NM	NM	NM	NM	NM
EWD-O	W61	06-Mar-17	512.0	NM[3]	25.6	11.8	2.2	1.2	7.3
EWD-O	W62	13-Mar-17	540.3	NM	NM	NM	NM	NM	NM
EWD-O	W63	20-Mar-17	568.8	NM	NM	NM	NM	NM	NM
EWD-O	W64	27-Mar-17	547.8	NM	NM	NM	NM	NM	NM
EWD-O	W65	03-Apr-17	557.8	NM[3]	17.9	6.4	5.1	1.0	13.3
EWD-O	W66	10-Apr-17	581.4	NM	NM	NM	NM	NM	NM
EWD-O	W67	17-Apr-17	563.3	NM	NM	NM	NM	NM	NM
EWD-O	W68	24-Apr-17	540.5	NM	NM	NM	NM	NM	NM
EWD-O	W69	01-May-17	547.5	NM[3]	32.7	7.5	6.2	1.2	23.2
EWD-O	W70	08-May-17	566.4	NM	NM	NM	NM	NM	NM
EWD-O	W71	15-May-17	559.4	NM[3]	18.4	5.3	2.2	4.0	10.5
EWD-O	W72	22-May-17	542.0	NM	NM	NM	NM	NM	NM
EWD-O	W73	29-May-17	551.7	NM	NM	NM	NM	NM	NM
EWD-O	W74	05-Jun-17	544.8	NM[3]	45.0	21.5	9.0	10.8	12.2
EWD-O	W75	12-Jun-17	491.2	NM	NM	NM	NM	NM	NM
EWD-O	W76	19-Jun-17	472.5	NM	NM	NM	NM	NM	NM
EWD-O	W77	26-Jun-17	492.4	NM[3]	88.7	17.3	24.3	9.3	15.3
EWD-O	W78	03-Jul-17	529.2	NM	NM	NM	NM	NM	NM
EWD-O	W79	10-Jul-17	553.9	NM[3]	45.4	6.8	2.8	0.0	18.1
EWD-O	W80	17-Jul-17	558.2	NM	NM	NM	NM	NM	NM
EWD-O	W81	24-Jul-17	540.3	NM	NM	NM	NM	NM	NM
EWD-O	W82	31-Jul-17	515.5	NM[3]	32.9	6.8	3.9	0.9	28.1
EWD-O	W83	07-Aug-17	472.6	NM	NM	NM	NM	NM	NM
EWD-O	W84	14-Aug-17	199.2	NM	NM	NM	NM	NM	NM
EWD-O	W85	21-Aug-17	262.5	NM	NM	NM	NM	NM	NM
EWD-O	W86	28-Aug-17	407.8	NM	NM	NM	NM	NM	NM
EWD-O	W87	04-Sep-17	364.5	NM	NM	NM	NM	NM	NM
EWD-O	W88	11-Sep-17	529.1	NM	NM	NM	NM	NM	NM
EWD-O	W89	18-Sep-17	418.0	NM	NM	NM	NM	NM	NM
EWD-O	W90	25-Sep-17	52.4	NM	NM	NM	NM	NM	NM
EWD-O	W91	02-Oct-17	173.5	NM	NM	NM	NM	NM	NM
EWD-O	W92	09-Oct-17	340.1	NM	NM	NM	NM	NM	NM
EWD-O	W93	16-Oct-17	500.8	NM[3]	47.1	14.4	5.2	3.8	17.4
EWD-O	W94	23-Oct-17	238.6	NM	NM	NM	NM	NM	NM
EWD-O	W95	30-Oct-17	497.8	NM	NM	NM	NM	NM	NM
EWD-O	W96	06-Nov-17	426.2	NM[3]	43.1	11.8	2.8	8.1	4.8
EWD-O	W97	13-Nov-17	500.0	NM	NM	NM	NM	NM	NM
EWD-O	W98	20-Nov-17	506.7	NM	NM	NM	NM	NM	NM
EWD-O	W99	27-Nov-17	467.1	NM	NM	NM	NM	NM	NM
EWD-O	W100	04-Dec-17	520.2	NM[3]	17.2	5.9	0.0	1.7	4.4
EWD-O	W101	11-Dec-17	531.1	NM	NM	NM	NM	NM	NM
EWD-O	W102	18-Dec-17	522.6	NM	NM	NM	NM	NM	NM
EWD-O	W103	25-Dec-17	507.3	NM	NM	NM	NM	NM	NM

Table 10A. Turbidity (NTU)

Enhanced Wetland Demonstration

St. Louis Tunnel Discharge Constructed Wetland Demonstration Treatability Study

Rico-Argentine Mine Site – Rico Tunnels, Operable Unit OU01

Phase	Week	Week of	FLOW EWD[1] (gpm)	SMP	OXINF	SB3EFF	MRCEFF	BT2EFF	AC3EFF
EWD-O	W104	01-Jan-18	497.3	NM	NM	NM	NM	NM	NM
EWD-O	W105	08-Jan-18	492.3	NM[3]	17.1	7.0	2.3	2.3	4.4
EWD-O	W106	15-Jan-18	504.0	NM	NM	NM	NM	NM	NM
EWD-O	W107	22-Jan-18	525.7	NM	NM	NM	NM	NM	NM
EWD-O	W108	29-Jan-18	529.5	NM	NM	NM	NM	NM	NM
EWD-O	W109	05-Feb-18	522.1	NM	NM	NM	NM	NM	NM
EWD-O	W110	12-Feb-18	517.5	NM	NM	NM	NM	NM	NM
EWD-O	W111	19-Feb-18	513.0	NM	NM	NM	NM	NM	NM
EWD-O	W112	26-Feb-18	479.5	NM	NM	NM	NM	NM	NM
EWD-O	W113	05-Mar-18	462.4	NM[3]	25.8	7.8	8.3	1.7	4.9
EWD-O	W114	12-Mar-18	456.4	NM	NM	NM	NM	NM	NM
EWD-O	W115	19-Mar-18	433.8	NM	NM	NM	NM	NM	NM
EWD-O	W116	26-Mar-18	456.0	NM	NM	NM	NM	NM	NM
EWD-O	W117	02-Apr-18	487.1	NM	NM	NM	NM	NM	NM
EWD-O	W118	09-Apr-18	469.5	NM	NM	NM	NM	NM	NM
EWD-O	W119	16-Apr-18	457.7	NM	NM	NM	NM	NM	NM
EWD-O	W120	23-Apr-18	449.6	NM	NM	NM	NM	NM	NM
EWD-O	W121	30-Apr-18	446.4	NM	NM	NM	NM	NM	NM
EWD-O	W122	07-May-18	443.2	NM	NM	NM	NM	NM	NM
EWD-O	W123	14-May-18	440.0	NM	NM	NM	NM	NM	NM
EWD-O	W124	21-May-18	436.7	NM[3]	25.5	8.28[4]	4.2	****	36.0[4]
EWD-O	W125	28-May-18	436.2	NM	NM	NM	NM	NM	NM
EWD-O	W126	04-Jun-18	441.6	NM	NM	NM	NM	NM	NM
EWD-O	W127	11-Jun-18	318.3	NM	NM	NM	NM	NM	NM
EWD-O	W128	18-Jun-18	458.4	NM	NM	NM	NM	NM	NM
EWD-O	W129	25-Jun-18	461.6	NM	NM	NM	NM	NM	NM
EWD-O	W130	02-Jul-18	463.2	NM	NM	NM	NM	NM	NM
EWD-O	W131	09-Jul-18	463.5	NM	NM	NM	NM	NM	NM
EWD-O	W132	16-Jul-18	460.2	NM[3]	29.4	7.7	2.1	1.1	25.4
EWD-O	W133	23-Jul-18	460.2	NM	NM	NM	NM	NM	NM
EWD-O	W134	30-Jul-18	439.9	NM	NM	NM	NM	NM	NM
EWD-O	W135	06-Aug-18	433.1	NM	NM	NM	NM	NM	NM
EWD-O	W136	13-Aug-18	415.5	NM	NM	NM	NM	NM	NM
EWD-O	W137	20-Aug-18	426.5	NM	NM	NM	NM	NM	NM
EWD-O	W138	27-Aug-18	414.8	NM	NM	NM	NM	NM	NM
EWD-O	W139	03-Sep-18	422.0	NM	NM	NM	NM	NM	NM
EWD-O	W140	10-Sep-18	408.7	NM[3]	40.88	8.50	2.74	1.49	8.34
EWD-O	W141	17-Sep-18	406.5	NM	NM	NM	NM	NM	NM
EWD-O	W142	24-Sep-18	400.5	NM	NM	NM	NM	NM	NM
EWD-O	W143	01-Oct-18	408.3	NM	NM	NM	NM	NM	NM
EWD-O	W144	08-Oct-18	175.1	NM	NM	NM	NM	NM	NM
EWD-O	W145	15-Oct-18	296.1	NM	NM	NM	NM	NM	NM
EWD-O	W146	22-Oct-18	331.2	NM	NM	NM	NM	NM	NM
EWD-O	W147	29-Oct-18	216.0	NM	NM	NM	NM	NM	NM
EWD-O	W148	05-Nov-18	364.1	NM	NM	NM	NM	NM	NM
EWD-O	W149	12-Nov-18	368.8	NM[3]	19.16	7.06	2.40	3.14	1.14
EWD-O	W150	19-Nov-18	365.4	NM	NM	NM	NM	NM	NM
EWD-O	W151	26-Nov-18	373.9	NM	NM	NM	NM	NM	NM
EWD-O	W152	03-Dec-18	374.0	NM	NM	NM	NM	NM	NM
EWD-O	W153	10-Dec-18	373.9	NM	NM	NM	NM	NM	NM
EWD-O	W154	17-Dec-18	371.6	NM	NM	NM	NM	NM	NM
EWD-O	W155	24-Dec-18	370.4	NM	NM	NM	NM	NM	NM
EWD-O	W156	31-Dec-18	374.4	NM	NM	NM	NM	NM	NM
EWD-O	W157	07-Jan-19	371.7	NM	NM	NM	NM	NM	NM
EWD-O	W158	14-Jan-19	377.2	NM[3]	54.6	12.91	10.60	3.42	7.1

Table 10A. Turbidity (NTU)

Enhanced Wetland Demonstration

St. Louis Tunnel Discharge Constructed Wetland Demonstration Treatability Study

Rico-Argentine Mine Site – Rico Tunnels, Operable Unit OU01

Phase	Week	Week of	FLOW EWD[1] (gpm)	SMP	OXINF	SB3EFF	MRCEFF	BT2EFF	AC3EFF
EWD-O	W159	21-Jan-19	375.1	NM	NM	NM	NM	NM	NM
EWD-O	W160	28-Jan-19	370.9	NM	NM	NM	NM	NM	NM
EWD-O	W161	04-Feb-19	375.8	NM	NM	NM	NM	NM	NM
EWD-O	W162	11-Feb-19	376.8	NM	NM	NM	NM	NM	NM
EWD-O	W163	18-Feb-19	369.7	NM	NM	NM	NM	NM	NM
EWD-O	W164	25-Feb-19	371.6	NM	NM	NM	NM	NM	NM
EWD-O	W165	04-Mar-19	373.9	NM	NM	NM	NM	NM	NM
EWD-O	W166	11-Mar-19	372.8	NM	NM	NM	NM	NM	NM
EWD-O	W167	18-Mar-19	359.8	NM[3]	33.23	9.31	5.97	5.68	6.35
EWD-O	W168	25-Mar-19	364.1	NM	NM	NM	NM	NM	NM
EWD-O	W169	01-Apr-19	390.6	NM	NM	NM	NM	NM	NM
EWD-O	W170	08-Apr-19	427.0	NM	NM	NM	NM	NM	NM
EWD-O	W171	15-Apr-19	470.0	NM	NM	NM	NM	NM	NM
EWD-O	W172	22-Apr-19	524.9	NM	NM	NM	NM	NM	NM
EWD-O	W173	29-Apr-19	466.4	NM	NM	NM	NM	NM	NM
EWD-O	W174	06-May-19	449.7	NM	NM	NM	NM	NM	NM
EWD-O	W175	13-May-19	377.0	NM	NM	NM	NM	NM	NM
EWD-O	W176	20-May-19	522.6	NM	NM	NM	NM	NM	NM
EWD-O	W177	27-May-19	621.4	NM[3]	64.48	14.78	9.69	9.29	7.41
EWD-O	W178	03-Jun-19	551.7	NM[3]	61.76	NM	NM	21.16	12.23
EWD-O	W179	10-Jun-19	508.8	NM[3]	58.41	21.78	19.05	22.21	17.93
EWD-O	W180	17-Jun-19	256.9	NM	NM	NM	NM	NM	NM
EWD-O	W181	24-Jun-19	427.7	NM	119	NM	NM	NM	NM
EWD-O	W182	01-Jul-19	512.8	NM	NM	NM	NM	NM	NM
EWD-O	W183	08-Jul-19	539.5	NM	NM	NM	NM	NM	NM
EWD-O	W184	15-Jul-19	544.1	NM[3]	59.4	18.0	9.43	7.43	11.68
EWD-O	W185	22-Jul-19	553.2	NM	NM	NM	NM	NM	NM
EWD-O	W186	29-Jul-19	599.4	NM	NM	NM	NM	NM	NM
EWD-O	W187	05-Aug-19	602.3	NM	NM	NM	NM	NM	NM
EWD-O	W188	12-Aug-19	603.0	NM	NM	NM	NM	NM	NM
EWD-O	W189	19-Aug-19	626.2	NM	NM	NM	NM	NM	NM
EWD-O	W190	26-Aug-19	609.7	NM	NM	NM	NM	NM	NM
EWD-O	W191	02-Sep-19	520.6	NM	NM	NM	NM	NM	NM
EWD-O	W192	09-Sep-19	544.4	NM	NM	NM	NM	NM	NM
EWD-O	W193	16-Sep-19	558.7	NM[3]	45.26	14.9	9.64	1.75	8.29
EWD-O	W194	23-Sep-19	552.1	NM	NM	NM	NM	NM	NM
EWD-O	W195	30-Sep-19	563.9	NM	NM	NM	NM	NM	NM
EWD-O	W196	07-Oct-19	611.7	NM	NM	NM	NM	NM	NM
EWD-O	W197	14-Oct-19	309.0	NM	NM	NM	NM	NM	NM
EWD-O	W198	21-Oct-19	635.6	NM	NM	NM	NM	NM	NM
EWD-O	W199	28-Oct-19	632.6	NM	NM	NM	NM	NM	NM
EWD-O	W200	04-Nov-19	628.2	NM	NM	NM	NM	NM	NM
EWD-O	W201	11-Nov-19	626.0	NM[3]	57.61	13.17	7.14	2.47	3.33
EWD-O	W202	18-Nov-19	627.5	NM	NM	NM	NM	NM	NM
EWD-O	W203	25-Nov-19	598.2	NM	NM	NM	NM	NM	NM
EWD-O	W204	02-Dec-19	594.0	NM	NM	NM	NM	NM	NM
EWD-O	W205	09-Dec-19	600.7	NM	NM	NM	NM	NM	NM
EWD-O	W206	16-Dec-19	584.5	NM	NM	NM	NM	NM	NM
EWD-O	W207	23-Dec-19	584.5	NM	NM	NM	NM	NM	NM
EWD-O	W208	30-Dec-19	567.4	NM	NM	NM	NM	NM	NM
EWD-O	W209	06-Jan-20	557.7	NM[3]	57.19	12.27	7.28	2.88	6.33
EWD-O	W210	13-Jan-20	555.5	NM	NM	NM	NM	NM	NM
EWD-O	W211	20-Jan-20	547.7	NM	NM	NM	NM	NM	NM
EWD-O	W212	27-Jan-20	538.2	NM	NM	NM	NM	NM	NM
EWD-O	W213	03-Feb-20	530.6	NM	NM	NM	NM	NM	NM

Table 10A. Turbidity (NTU)

Enhanced Wetland Demonstration

St. Louis Tunnel Discharge Constructed Wetland Demonstration Treatability Study

Rico-Argentine Mine Site – Rico Tunnels, Operable Unit OU01

Phase	Week	Week of	FLOW EWD[1] (gpm)	SMP	OXINF	SB3EFF	MRCEFF	BT2EFF	AC3EFF
EWD-O	W214	10-Feb-20	518.1	NM	NM	NM	NM	NM	NM
EWD-O	W215	17-Feb-20	529.7	NM	NM	NM	NM	NM	NM
EWD-O	W216	24-Feb-20	522.5	NM	NM	NM	NM	NM	NM
EWD-O	W217	02-Mar-20	518.8	NM[3]	51.53	9.84	7.09	2.44	4.47
EWD-O	W218	09-Mar-20	520.9	NM	NM	NM	NM	NM	NM
EWD-O	W219	16-Mar-20	516.0	NM	NM	NM	NM	NM	NM
EWD-O	W220	23-Mar-20	499.0	NM	NM	NM	NM	NM	NM
EWD-O	W221	30-Mar-20	494.5	NM	NM	NM	NM	NM	NM
EWD-O	W222	06-Apr-20	496.7	NM	NM	NM	NM	NM	NM
EWD-O	W223	13-Apr-20	493.7	NM	NM	NM	NM	NM	NM
EWD-O	W224	20-Apr-20	487.4	NM	NM	NM	NM	NM	NM
EWD-O	W225	27-Apr-20	484.5	NM	NM	NM	NM	NM	NM
EWD-O	W226	04-May-20	479.0	NM	NM	NM	NM	NM	NM
EWD-O	W227	11-May-20	489.1	NM[3]	69.8	29.4	32.10	1.6	19.3
EWD-O	W228	18-May-20	172.5	NM[3]	57.8	NM	NM	NM	NM
EWD-O	W229	25-May-20	500.7	NM	NM	NM	NM	NM	NM
EWD-O	W230	01-Jun-20	517.9	NM	NM	NM	NM	NM	NM
EWD-O	W231	08-Jun-20	519.0	NM	NM	NM	NM	NM	NM
EWD-O	W232	15-Jun-20	524.8	NM	NM	NM	NM	NM	NM
EWD-O	W233	22-Jun-20	544.7	NM	NM	NM	NM	NM	NM
EWD-O	W234	29-Jun-20	564.8	NM	NM	NM	NM	NM	NM
EWD-O	W235	06-Jul-20	555.4	NM[3]	56.1	10.1	4.54	2.22	11.9
EWD-O	W236	13-Jul-20	532.0	NM	NM	NM	NM	NM	NM
EWD-O	W237	20-Jul-20	548.8	NM	NM	NM	NM	NM	NM
EWD-O	W238	27-Jul-20	545.2	NM	NM	NM	NM	NM	NM
EWD-O	W239	03-Aug-20	533.1	NM[3]	52.4	NM	NM	NM	NM
EWD-O	W240	10-Aug-20	536.7	NM	NM	NM	NM	NM	NM
EWD-O	W241	17-Aug-20	540.2	NM	NM	NM	NM	NM	NM
EWD-O	W242	24-Aug-20	555.2	NM	NM	NM	NM	NM	NM
EWD-O	W243	31-Aug-20	537.4	NM	NM	NM	NM	NM	NM
EWD-O	W244	07-Sep-20	549.0	NM	NM	NM	NM	NM	NM
EWD-O	W245	14-Sep-20	543.8	NM[3]	55.2	8.65	6.06	2.48	12.5
EWD-O	W246	21-Sep-20	545.0	NM	NM	NM	NM	NM	NM
EWD-O	W247	28-Sep-20	539.1	NM	NM	NM	NM	NM	NM
EWD-O	W248	05-Oct-20	537.5	NM	NM	NM	NM	NM	NM
EWD-O	W249	12-Oct-20	532.6	NM	NM	NM	NM	NM	NM
EWD-O	W250	19-Oct-20	498.4	NM	NM	NM	NM	NM	NM
EWD-O	W251	26-Oct-20	267.5	NM	NM	NM	NM	NM	NM
EWD-O	W252	02-Nov-20	486.8	NM	NM	NM	NM	NM	NM
EWD-O	W253	09-Nov-20	498.8	NM[3]	52.5	6.88	3.08	NM	2.06
EWD-O	W254	16-Nov-20	495.1	NM[3]	NM	NM	NM	2.33	NM
EWD-O	W255	23-Nov-20	488.7	NM	NM	NM	NM	NM	NM
EWD-O	W256	30-Nov-20	495.2	NM	NM	NM	NM	NM	NM
EWD-O	W257	07-Dec-20	487.8	NM	NM	NM	NM	NM	NM
EWD-O	W258	14-Dec-20	464.7	NM	NM	NM	NM	NM	NM
EWD-O	W259	21-Dec-20	454.1	NM	NM	NM	NM	NM	NM
EWD-O	W260	28-Dec-20	426.7	NM	NM	NM	NM	NM	NM
EWD-O	W261	04-Jan-21	451.8	NM	NM	NM	NM	NM	NM
EWD-O	W262	11-Jan-21	434.0	NM[3]	45.6	7.0	3.24	2.45	3.07
EWD-O	W263	18-Jan-21	435.1	NM	NM	NM	NM	NM	NM
EWD-O	W264	25-Jan-21	434.8	NM	NM	NM	NM	NM	NM
EWD-O	W265	01-Feb-21	429.6	NM	NM	NM	NM	NM	NM
EWD-O	W266	08-Feb-21	428.4	NM	NM	NM	NM	NM	NM
EWD-O	W267	15-Feb-21	424.2	NM	NM	NM	NM	NM	NM
EWD-O	W268	22-Feb-21	418.7	NM	NM	NM	NM	NM	NM

Table 10A. Turbidity (NTU)

Enhanced Wetland Demonstration

St. Louis Tunnel Discharge Constructed Wetland Demonstration Treatability Study

Rico-Argentine Mine Site – Rico Tunnels, Operable Unit OU01

Phase	Week	Week of	FLOW EWD[1] (gpm)	SMP	OXINF	SB3EFF	MRCEFF	BT2EFF	AC3EFF
EWD-O	W269	01-Mar-21	408.6	NM	NM	NM	NM	NM	NM
EWD-O	W270	08-Mar-21	413.6	NM[3]	46.08	6.01	7.25	3.28	5.79
EWD-O	W271	15-Mar-21	412.9	NM	NM	NM	NM	NM	NM
EWD-O	W272	22-Mar-21	410.4	NM	NM	NM	NM	NM	NM
EWD-O	W273	29-Mar-21	407.4	NM	NM	NM	NM	NM	NM
EWD-O	W274	05-Apr-21	408.6	NM	NM	NM	NM	NM	NM
EWD-O	W275	12-Apr-21	405.3	NM	NM	NM	NM	NM	NM
EWD-O	W276	19-Apr-21	413.5	NM	NM	NM	NM	NM	NM
EWD-O	W277	26-Apr-21	415.5	NM	NM	NM	NM	NM	NM
EWD-O	W278	03-May-21	417.2	NM	NM	NM	NM	NM	NM
EWD-O	W279	10-May-21	412.2	NM[3]	49.77	7.24	5.47	1.53	10.81
EWD-O	W280	17-May-21	424.7	NM	NM	NM	NM	NM	NM
EWD-O	W281	24-May-21	409.3	NM	NM	NM	NM	NM	NM
EWD-O	W282	31-May-21	425.6	NM	NM	NM	NM	NM	NM
EWD-O	W283	07-Jun-21	394.6	NM	NM	NM	NM	NM	NM
EWD-O	W284	14-Jun-21	558.9	NM	NM	NM	NM	NM	NM
EWD-O	W285	21-Jun-21	464.5	NM	NM	NM	NM	NM	NM
EWD-O	W286	28-Jun-21	484.8	NM	NM	NM	NM	NM	NM
EWD-O	W287	05-Jul-21	480.3	NM	NM	NM	NM	NM	NM
EWD-O	W288	12-Jul-21	481.3	NM[3]	49.5	7.45	3.93	1.29	NM
EWD-O	W289	19-Jul-21	490.7	NM	NM	NM	NM	NM	22.16
EWD-O	W290	26-Jul-21	505.4	NM	NM	NM	NM	NM	NM
EWD-O	W291	02-Aug-21	491.5	NM	NM	NM	NM	NM	NM
EWD-O	W292	09-Aug-21	492.4	NM	NM	NM	NM	NM	NM
EWD-O	W293	16-Aug-21	507.1	NM	NM	NM	NM	NM	NM
EWD-O	W294	23-Aug-21	492.0	NM	NM	NM	NM	NM	NM

NOTES:

AC3EFF = EWD Aeration Cascade effluent monitoring location

BT2EFF = EWD Biotreatment Cell effluent monitoring location

EWD = Enhanced Wetland Demonstration

EWD-C = EWD Colonization Phase

EWD-O = EWD Operation Phase

Flow EWD = EWD average flow rate

gpm = gallons per minute

MRCEFF = EWD Manganese Removal Cell effluent monitoring location

NA = not available

NM = not measured

OU = operable unit

OXINF = Maelstrom Oxidizer Influent

R = rejected

RL = reporting limit

SB3EFF = EWD Settling Basin effluent monitoring location

SMP = Static Mixer Pool

µg/L = microgram per liter

W** = Week of Treatability Study Phase

**** Turbidity probe malfunction

[1] The EWD flow rate is estimated based on the system's effluent average flow rate. Some flow rate data was interpolated as a method of handling flow monitor error readings.

[2] Sample was collected at the monitoring location OXINF but labeled as SMP.

[3] As of 05 DEC 2016, monitoring location SMP will not be sampled since it is no longer representative of the EWD influent due to the installation of the Maelstrom Oxidizer.

Table 11. ORP (millivolts)
Horizontal and Vertical Wetland Treatment Trains
St. Louis Tunnel Discharge Constructed Wetland Demonstration Treatability Study
Rico-Argentine Mine Site – Rico Tunnels, Operable Unit OU01

Phase	Week	Week of	FLOW H[1] (gpm)	FLOW V[1,2] (gpm)	FDB	SMP	OXINF	SB1EFF	SFWEFF	HSSFWMP11[9]	AC1EFF	RDEFF	SB2EFF	BTEFF	AC2EFF
C	W00	15-Sep-14	25.8	33.8	64	NA	NA	151	93	-428	-296	-305	49	-444	-275
C	W01	22-Sep-14	30.7	44.5	-16	NA	NA	R	24	-259	-346	-277	-38	-257	-243
C	W02	29-Sep-14	29.5	41.3	-17	NA	NA	33	-49	-266	-272	-245	23	-265	-230
C	W03	06-Oct-14	30.2	35.1	NM	NA	NA	46	-26	-218	-237	-225	25	-244	-207
C	W04	13-Oct-14	26.8	35.7	32	NA	NA	54	-20	-192	-162	-191	-58	-226	-182
C	W05	20-Oct-14	29.2	35.9	27	NA	NA	65	45	-148	-51	-90	22	-180	-146
C	W06	27-Oct-14	27.7	43.2	-24	NA	NA	41	36	-160	-40	-60	-86	-203	-100
C	W07	03-Nov-14	28.8	32.0	27	NA	NA	26	34	-108	57	20	-21	-170	45
C	W08	10-Nov-14	27.9	29.8	-10	NA	NA	2	-29	-161	-24	-21	-43	-184	3
C	W09	17-Nov-14	27.9	29.2	26	NA	NA	65	61	-179	-96	-40	19	-207	-126
C	W10	24-Nov-14	27.0	29.2	21	NA	NA	51	29	-129	-84	20	36	-205	106
C	W11	01-Dec-14	25.9	28.5	NM	NA	NA	NM	NM	NM	NM	NM	NM	NM	NM
C	W12	08-Dec-14	25.5	27.8	-26	NA	NA	16	19	-215	-116	-33	-49	-235	-138
C	W13	15-Dec-14	25.1	26.2	NM	NA	NA	NM	NM	NM	NM	NM	NM	NM	NM
C	W14	22-Dec-14	24.1	25.4	NM	NA	NA	NM	NM	NM	NM	NM	NM	NM	NM
C	W15	29-Dec-14	23.3	24.5	NM	NA	NA	NM	NM	NM	NM	NM	NM	NM	NM
TR01	W00	05-Jan-15	22.7	25.7	5	NA	NA	45	27	-230	-152	33	59	-256	-177
TR01	W01	12-Jan-15	21.6	27.3	NM	NA	NA	NM	NM	NM	NM	NM	NM	NM	NM
TR01	W02	19-Jan-15	20.4	25.9	1	NA	NA	50	-27	-225	-118	81	3	-232	-148
TR01	W03	26-Jan-15	21.9	30.8	NM	NA	NA	NM	NM	NM	NM	NM	NM	NM	NM
TR01	W04	02-Feb-15	27	32	-28	NA	NA	51	6	-232	-132	43	-17	-250	-158
TR01	W05	09-Feb-15	27.8	30.3	NM	NA	NA	NM	NM	NM	NM	NM	NM	NM	NM
TR01	W06	16-Feb-15	28.7	29.4	-25	NA	NA	37	-26	-227	-138	26	15	-221	-151
TR01	W07	23-Feb-15	28.7	25.2	NM	NA	NA	NM	NM	NM	NM	NM	NM	NM	NM
TR01	W08	02-Mar-15	28.2	24.9	NM	NA	NA	NM	NM	NM	NM	NM	NM	NM	NM
TR01	W09	09-Mar-15	29.3	28.1	-4	NA	NA	86	78	-231	-184	62	96	-225	-185
TR01	W10	16-Mar-15	29.5	29.7	NM	NA	NA	NM	NM	NM	NM	NM	NM	NM	NM
TR01	W11	23-Mar-15	34.9	36.4	33	NA	NA	77	81	-131	-112	51	73	-132	-108
TR01	W12	30-Mar-15	34.4	38.5	NM	NA	NA	NM	NM	NM	NM	NM	NM	NM	NM
TR02	W00	06-Apr-15	32.3	36	12	NA	NA	45	4	-224	-154	26	63	-235	-161
TR02	W01	13-Apr-15	38	39.8	NM	NA	NA	NM	NM	NM	NM	NM	NM	NM	NM
TR02	W02	20-Apr-15	36.7	39.3	-15	NA	NA	33	36	-179	-159	23	87	-248	-126
TR02	W03	27-Apr-15	36.1	39.3	NM	NA	NA	NM	NM	NM	NM	NM	NM	NM	NM
TR02	W04	04-May-15	35.2	39.1	-15	NA	NA	34	20	-213	-157	42	37	-243	-151
TR02	W05	11-May-15	33.4	37.8	NM	NA	NA	NM	NM	NM	NM	NM	NM	NM	NM
TR02	W06	18-May-15	32.0	36.6	78	NA	NA	135	124	-111	-121	85	125	-141	-124
TR02	W07	25-May-16	31.9	36.2	NM	NA	NA	NM	NM	NM	NM	NM	NM	NM	NM
TR02	W08	01-Jun-15	31.3	35.7	NM	NA	NA	NM	NM	NM	NM	NM	NM	NM	NM
TR02	W09	08-Jun-15	30.9	35.3	163	NA	NA	165	165	69	-70	27	170	-36	9
TR02	W10	15-Jun-15	30.8	35.6	NM	NA	NA	NM	NM	NM	NM	NM	NM	NM	NM
TR02	W11	22-Jun-15	30.9	35.7	138	NA	NA	140	115	93	50	153	147	-26	-57
TR02	W12	29-Jun-15	30.3	35.5	NM	NA	NA	NM	NM	NM	NM	NM	NM	NM	NM
TR02	W13	06-Jul-15	30.0	35.4	110	NA	NA	127	43	70	-90	105	122	-158	-104
TR02	W14	13-Jul-15	30.4	35.7	NM	NA	NA	NM	NM	NM	NM	NM	NM	NM	NM
TR02	W15	20-Jul-15	30.5	35.7	NM	NA	NA	NM	NM	NM	NM	NM	NM	NM	NM
TR02	W16	27-Jul-15	28.6	33.7	74	NA	NA	59	52	-21	-113	37	59	-192	-138
TR02	W17	03-Aug-15	28.2	33.3	NM	NA	NA	NM	NM	NM	NM	NM	NM	NM	NM
TR02	W18	10-Aug-15	28.4	33.6	NM	NA	NA	NM	NM	NM	NM	NM	NM	NM	NM
TR02	W19	17-Aug-15	28.3	33.8	NM	NA	NA	NM	NM	NM	NM	NM	NM	NM	NM
TR02	W20	24-Aug-15	28.3	33.8	NM	NA	NA	NM	NM	NM	NM	NM	NM	NM	NM
TR02	W21	31-Aug-15	25.7	31.9	NM	NA	NA	NM	NM	NM	NM	NM	NM	NM	NM
TR02	W22	07-Sep-15	25.0	32.5	21	NA	NA	31	-2	-181	-112	15	13	-193	-139
TR02	W23	14-Sep-15	26.0	37.4	NM	NA	NA	NM	NM	NM	NM	NM	NM	NM	NM
TR02	W24	21-Sep-15	21.7	32.4	NM	NA	NA	NM	NM	NM	NM	NM	NM	NM	NM
TR02	W25	28-Sep-15	5.2	7.7	NM	NA	NA	NM	NM	NM	NM	NM	NM	NM	NM
TR02	W26	05-Oct-15	14.8	21.3	NM	NA	NA	NM	NM	NM	NM	NM	NM	NM	NM
TR02	W27	12-Oct-15	10.1	17.5	-7	NA	NA	68	94.6	-203	-116	6	4	-243	-172
TR02	W28	19-Oct-15	23.2	30.1	NM	NA	NA	NM	NM	NM	NM	NM	NM	NM	NM
TR02	W29	26-Oct-15	11.2	17.3	NM	NA	NA	NM	NM	NM	NM	NM	NM	NM	NM
TR02	W30	02-Nov-15	23.7	26.9	NM	NA	NA	NM	NM	NM	NM	NM	NM	NM	NM
TR02	W31	09-Nov-15	23.2	21.1	2	NA	NA	30	31	-67	-99	10	33	-147	NM[3]
TR02	W32	16-Nov-15	23.3	16.2	NM	NA	NA	NM	NM	NM	NM	NM	NM	NM	NM
TR02	W33	23-Nov-15	22.2	12.3	NM	NA	NA	NM	NM	NM	NM	NM	NM	NM	NM
TR02	W34	30-Nov-15	21.7	10.3	-12.5	-3	NA	21.5	41.4	60.4	-124.2	52.9	49.9	-170.4	-6.1
TR02	W35	07-Dec-15	21.3	9.7	NM	NM	NA	NM	NM	NM	NM	NM	NM	NM	NM
TR02	W36	14-Dec-15	31.1	17.1	NM	NM	NA	NM	NM	NM	NM	NM	NM	NM	NM
TR02	W37	21-Dec-15	46.7	30.3	NM	NM	NA	NM	NM	NM	NM	NM	NM	NM	NM
TR02	W38	28-Dec-15	46.3	29.9	NM	NM	NA	NM	NM	NM	NM	NM	NM	NM	NM
TR02	W39	04-Jan-16	30.2	30.1	NM[4]	-6.7	NA	63.6	62.7	-46.6	-109.4	-14.4	51.2	-155.7	-99.9
TR02	W40	11-Jan-16	26.2	29.8	NM	NM	NA	NM	NM	NM	NM	NM	NM	NM	NM
TR02	W41	18-Jan-16	25.9	29.9	NM	NM	NA	NM	NM	NM	NM	NM	NM	NM	NM
TR02	W42	25-Jan-16	25.7	30.1	NM	NM	NA	NM	NM	NM	NM	NM	NM	NM	NM
TR02	W43	01-Feb-16	25.5	29.6	NM[4]	9	NA	60.8	63.4	-151	-111.5	-133.6	59.8	-161.5	-92.4
TR02	W44	08-Feb-16	24.9	31.1	NM	NM	NA	NM	NM	NM	NM	NM	NM	NM	NM
TR02	W45	15-Feb-16	24.8	31.0	NM	NM	NA	NM	NM	NM	NM	NM	NM	NM	NM
TR02	W46	22-Feb-16	24.7	30.8	NM	NM	NA	NM	NM	NM	NM	NM	NM	NM	NM
TR02	W47	29-Feb-16	22.9	30.5	NM	NM	NA	NM	NM	NM	NM	NM	NM	NM	NM
TR02	W48	07-Mar-16	21.5	29.7	NM[4]	-10.7	NA	31.8	25.6	-175.1	-118.2	39.4	34.8	-179.6	-58.9
TR02	W49	14-Mar-16	20.5	29.7	NM	NM	NA	NM	NM	NM	NM	NM	NM	NM	NM
TR02	W50	21-Mar-16	22.4	29.3	NM	NM	NA	NM	NM	NM	NM	NM	NM	NM	NM

Table 11. **ORP (millivolts)**
Horizontal and Vertical Wetland Treatment Trains
St. Louis Tunnel Discharge Constructed Wetland Demonstration Treatability Study
Rico-Argentine Mine Site – Rico Tunnels, Operable Unit OU01

Phase	Week	Week of	FLOW H[1] (gpm)	FLOW V[1,2] (gpm)	FDB	SMP	OXINF	SB1EFF	SFWEFF	HSSFWMP11[9]	AC1EFF	RDEFF	SB2EFF	BTEFF	AC2EFF
TR02	W51	28-Mar-16	23.5	29.5	NM	NM	NA	NM	NM	NM	NM	NM	NM	NM	NM
TR02	W52	04-Apr-16	22.0	28.6	NM[4]	-57.2	NA	71.6	69.8	222.8	-120.6	-10.1	48.7	-234.2	-127.3
TR02	W53	11-Apr-16	20.9	27.5	NM	NM	NA	NM	NM	NM	NM	NM	NM	NM	NM
TR02	W54	18-Apr-16	20.6	27.3	NM	NM	NA	NM	NM	NM	NM	NM	NM	NM	NM
TR02	W55	25-Apr-16	19.4	26.3	NM	NM	NA	NM	NM	NM	NM	NM	NM	NM	NM
TR02	W56	02-May-16	21.6	27.4	NM[4]	44.0	NA	31.9	38.9	-225	-144.3	-40.1	29.3	-230.9	-108.5
TR02	W57	09-May-16	24.3	29.1	NM	NM	NA	NM	NM	NM	NM	NM	NM	NM	NM
TR02	W58	16-May-16	21.6	28.4	NM	NM	NA	NM	NM	NM	NM	NM	NM	NM	NM
TR02	W59	23-May-16	25.0	29.3	NM	NM	NA	NM	NM	NM	NM	NM	NM	NM	NM
TR02	W60	30-May-16	23.7	30.3	NM	NM	NA	NM	NM	NM	NM	NM	NM	NM	NM
TR02	W61	06-Jun-16	22.0	28.8	NM[4]	144.3	NA	158.8	135.6	46.3	77.2	120.7	155.8	-149.1	73.2
TR02	W62	13-Jun-16	16.7	27.2	NM	NM	NA	NM	NM	NM	NM	NM	NM	NM	NM
TR02	W63	20-Jun-16	17.7	27.5	NM	NM	NA	NM	NM	NM	NM	NM	NM	NM	NM
TR02	W64	27-Jun-16	22.5	18.8	NM	NM	NA	NM	NM	NM	NM	NM	NM	NM	NM
TR02	W65	04-Jul-16	22.9	14.7	NM[4]	69.7	NA	55.4	49.1	-8.8	-55.3	-85.3	48.3	-221.8	-91.9
TR02	W66	11-Jul-16	23.0	15.0	NM	NM	NA	NM	NM	NM	NM	NM	NM	NM	NM
TR02	W67	18-Jul-16	22.5	14.1	NM	NM	NA	NM	NM	NM	NM	NM	NM	NM	NM
TR02	W68	25-Jul-16	10.5	9.4	NM	NM	NA	NM	NM	NM	NM	NM	NM	NM	NM
TR02	W69	01-Aug-16	8.5	7.8	NM	NM	NA	NM	NM	NM	NM	NM	NM	NM	NM
TR02	W70	08-Aug-16	7.2	10.0	NM[4]	57.3	NA	109.4	69.2	-165.9	-95.3	124.1	70.2	-330.5	-4.5
TR02	W71	15-Aug-16	14.2	15.4	NM	NM	NA	NM	NM	NM	NM	NM	NM	NM	NM
TR02	W72	22-Aug-16	12.4	13.9	NM	NM	NA	NM	NM	NM	NM	NM	NM	NM	NM
TR02	W73	29-Aug-16	28.5	27.2	NM	NM	NA	NM	NM	NM	NM	NM	NM	NM	NM
TR02	W74	05-Sep-16	22.9	26.2	NM	NM	NA	NM	NM	NM	NM	NM	NM	NM	NM
TR02	W75	12-Sep-16	31.1	31.6	NM[4]	23.0	NA	79.6	41.6	61.8	-20.7	108.6	83.5	-184.4	-6.1
TR02	W76	19-Sep-16	29.8	31.3	NM	NM	NA	NM	NM	NM	NM	NM	NM	NM	NM
TR02	W77	26-Sep-16	20.6	18.3	NM	NM	NA	NM	NM	NM	NM	NM	NM	NM	NM
TR02	W78	03-Oct-16	24.2	26.8	NM[4]	44.2	NA	99.5	93.9	33.3	8.4	62.4	99.3	-186.6	-7.9
TR02	W79	10-Oct-16	7.8	10.2	NM	NM	NA	NM	NM	NM	NM	NM	NM	NM	NM
TR02	W80	17-Oct-16	24.0	20.0	NM	NM	NA	NM	NM	NM	NM	NM	NM	NM	NM
TR02	W81	24-Oct-16	10.5	9.3	NM	NM	NA	NM	NM	NM	NM	NM	NM	NM	NM
TR02	W82	31-Oct-16	22.6	22.9	NM	NM	NA	NM	NM	NM	NM	NM	NM	NM	NM
TR02	W83	07-Nov-16	28.1	31.9	NM[4]	16.9[5]	NA	98.6	99.1	95.3	-26.9	103.5	91.0	-129.9	15.8
TR02	W84	14-Nov-16	21.8	31.7	NM	NM	NA	NM	NM	NM	NM	NM	NM	NM	NM
TR02	W85	21-Nov-16	29.7	31.1	NM	NM	NA	NM	NM	NM	NM	NM	NM	NM	NM
TR02	W86	28-Nov-16	29.7	30.1	NM	NM	NA	NM	NM	NM	NM	NM	NM	NM	NM
TR02	W87	05-Dec-16	30.2	29.8	NM[4]	NM[6]	20.2	181.9	114.8	183.1	-27.5	206.4	184.4	-186.4	-35.9
TR02	W88	12-Dec-16	31.1	30.5	NM	NM	NM	NM	NM	NM	NM	NM	NM	NM	NM
TR02	W89	19-Dec-16	31.2	30.1	NM	NM	NM	NM	NM	NM	NM	NM	NM	NM	NM
TR02	W90	26-Dec-16	30.6	28.7	NM	NM	NM	NM	NM	NM	NM	NM	NM	NM	NM
TR02	W91	02-Jan-17	29.7	27.4	NM	NM	NM	NM	NM	NM	NM	NM	NM	NM	NM
TR02	W92	09-Jan-17	29.1	28.6	NM	NM	NM	NM	NM	NM	NM	NM	NM	NM	NM
TR02	W93	16-Jan-17	29.7	29.2	NM[4]	NM[6]	-6.9	88.2	69.8	17.7	-7.8	63.9	53.5	-152.7	-54.7
TR02	W94	23-Jan-17	29.0	29.2	NM	NM	NM	NM	NM	NM	NM	NM	NM	NM	NM
TR02	W95	30-Jan-17	28.3	28.8	NM	NM	NM	NM	NM	NM	NM	NM	NM	NM	NM
TR02	W96	06-Feb-17	27.6	27.9	NM[4]	NM[6]	8.1	100.1	79.8	51.5	32.5	85.4	81.6	-160.2	-28.2
TR02	W97	13-Feb-17	26.8	27.5	NM	NM	NM	NM	NM	NM	NM	NM	NM	NM	NM
TR02	W98	20-Feb-17	22.8	29.4	NM	NM	NM	NM	NM	NM	NM	NM	NM	NM	NM
TR02	W99	27-Feb-17	12.1	32.9	NM	NM	NM	NM	NM	NM	NM	NM	NM	NM	NM
TR02	W100	06-Mar-17	29.0	30.8	NM[4]	NM[6]	6.2	125.4	129.5	77.1	54.4	92.1	81.4	-139.4	-49.7
TR02	W101	13-Mar-17	29.0	30.5	NM	NM	NM	NM	NM	NM	NM	NM	NM	NM	NM
TR02	W102	20-Mar-17	29.3	30.7	NM	NM	NM	NM	NM	NM	NM	NM	NM	NM	NM
TR02	W103	27-Mar-17	30.7	30.1	NM	NM	NM	NM	NM	NM	NM	NM	NM	NM	NM
TR02	W104	03-Apr-17	30.3	29.6	NM[4]	NM[6]	34.9	102.7	110.4	51.5	50.3	86.1	84.8	-180.1	56.0
TR02	W105	10-Apr-17	29.6	29.0	NM	NM	NM	NM	NM	NM	NM	NM	NM	NM	NM
TR02	W106	17-Apr-17	30.3	30.6	NM	NM	NM	NM	NM	NM	NM	NM	NM	NM	NM
TR02	W107	24-Apr-17	30.9	31.1	NM	NM	NM	NM	NM	NM	NM	NM	NM	NM	NM
TR02	W108	01-May-17	30.6	26.3	NM[4]	NM[6]	62.7	203.9	187.7	65.8	97.4	111.6	154.1	-199.4	39.3
TR02	W109	08-May-17	30.6	13.6	NM	NM	NM	NM	NM	NM	NM	NM	NM	NM	NM
TR02	W110	15-May-17	29.9	15.4	NM[4]	NM[6]	146.0	155.6	130.2	NM	2.4	-53.5	114.5	-240.1	-148.5
TR02	W111	22-May-17	22.7	12.0	NM	NM	NM	NM	NM	NM	NM	NM	NM	NM	NM
TR02	W112	29-May-17	27.0	14.0	NM	NM	NM	NM	NM	NM	NM	NM	NM	NM	NM
TR02	W113	05-Jun-17	30.1	15.4	NM[4]	NM[6]	150.7	137.9	141.6	220.8	222.2	187.8	153.8	-267.4	37.1
TR02	W114	12-Jun-17	29.9	15.7	NM	NM	NM	NM	NM	NM	NM	NM	NM	NM	NM
TR02	W115	19-Jun-17	29.7	15.0	NM	NM	NM	NM	NM	NM	NM	NM	NM	NM	NM
TR02	W116	26-Jun-17	29.2	15.5	NM[4]	NM[6]	111.6	244.6	130.9	NM	201.3	127.0	141.4	-301.9	8.4
TR02	W117	03-Jul-17	30.0	14.7	NM	NM	NM	NM	NM	NM	NM	NM	NM	NM	NM
TR02	W118	10-Jul-17	28.8	14.5	NM[4]	NM[6]	75.6	151.2	280.1	223.4	128.1	226.8	291.7	-312.7	-3.5
TR02	W119	17-Jul-17	30.0	16.3	NM	NM	NM	NM	NM	NM	NM	NM	NM	NM	NM
TR02	W120	24-Jul-17	29.9	15.0	NM	NM	NM	NM	NM	NM	NM	NM	NM	NM	NM
TR02	W121	31-Jul-17	29.8	16.9	NM[4]	NM[6]	24.3	64.6	122.6	29.3	-54.0	86.4	250.2	-279.9	-111.9
TR02	W122	07-Aug-17	27.8	15.2	NM	NM	NM	NM	NM	NM	NM	NM	NM	NM	NM
TR02	W123	14-Aug-17	15.7	9.4	NM	NM	NM	NM	NM	NM	NM	NM	NM	NM	NM
TR02	W124	21-Aug-17	20.8	10.8	NM	NM	NM	NM	NM	NM	NM	NM	NM	NM	NM
TR02	W125	28-Aug-17	30.4	17.7	NM	NM	NM	NM	NM	NM	NM	NM	NM	NM	NM
TR02	W126	04-Sep-17	28.6	15.1	NM	NM	NM	NM	NM	NM	NM	NM	NM	NM	NM
TR02	W127	11-Sep-17	29.0	12.7	NM	NM	NM	NM	NM	NM	NM	NM	NM	NM	NM
TR02	W128	18-Sep-17	22.3	13.9	NM	NM	NM	NM	NM	NM	NM	NM	NM	NM	NM
TR02	W129	25-Sep-17	5.3	5.5	NM	NM	NM	NM	NM	NM	NM	NM	NM	NM	NM
TR02	W130	02-Oct-17	10.3	10.8	NM	NM	NM	NM	NM	NM	NM	NM	NM	NM	NM

Table 11. ORP (millivolts)
Horizontal and Vertical Wetland Treatment Trains
St. Louis Tunnel Discharge Constructed Wetland Demonstration Treatability Study
Rico-Argentine Mine Site – Rico Tunnels, Operable Unit OU01

Phase	Week	Week of	FLOW H[1] (gpm)	FLOW V[1,2] (gpm)	FDB	SMP	OXINF	SB1EFF	SFWEFF	HSSFWMP11[9]	AC1EFF	RDEFF	SB2EFF	BTEFF	AC2EFF
TR02	W131	09-Oct-17	21.2	22.5	NM	NM	NM	NM	NM	NM	NM	NM	NM	NM	NM
TR02	W132	16-Oct-17	30.2	30.0	NM[4]	NM[5]	123.2	423.0	379.5	439.4	240.6	367.0	418.1	-77.9	129.0
TR02	W133	23-Oct-17	30.8	30.0	NM	NM	NM	NM	NM	NM	NM	NM	NM	NM	NM
TR02	W134	30-Oct-17	30.9	30.4	NM	NM	NM	NM	NM	NM	NM	NM	NM	NM	NM
TR02	W135	06-Nov-17	30.2	30.9	NM[4]	NM[5]	-10.4	479.5	169.6	492.4	302.1	224.1	247.4	-102.8	148.7
TR02	W136	13-Nov-17	30.3	29.8	NM	NM	NM	NM	NM	NM	NM	NM	NM	NM	NM
TR02	W137	20-Nov-17	30.8	30.5	NM	NM	NM	NM	NM	NM	NM	NM	NM	NM	NM
TR02	W138	27-Nov-17	28.5	27.5	NM	NM	NM	NM	NM	NM	NM	NM	NM	NM	NM
TR02	W139	04-Dec-17	30.5	30.3	NM[4]	NM[5]	12.7	89.3	226.8	60.6	157.7	175.2	138.5	-97.7	-1.1
TR02	W140	11-Dec-17	30.5	29.5	NM	NM	NM	NM	NM	NM	NM	NM	NM	NM	NM
TR02	W141	18-Dec-17	31.6	28.4	NM	NM	NM	NM	NM	NM	NM	NM	NM	NM	NM
TR02	W142	25-Dec-17	30.3	27.6	NM	NM	NM	NM	NM	NM	NM	NM	NM	NM	NM
TR02	W143	01-Jan-18	29.8	26.3	NM	NM	NM	NM	NM	NM	NM	NM	NM	NM	NM
TR02	W144	08-Jan-18	29.6	25.3	NM[4]	NM[5]	33.0	NM	NM	NM	NM	108.6	124.1	-232.0	-25.4
TR02	W145	15-Jan-18	28.8[7]	24.7[7]	NM	NM	NM	NM	NM	NM	NM	NM	NM	NM	NM
TR02	W146	22-Jan-18	29.3	23.9	NM	NM	NM	214.4	193.8	-85.4	70.6	NM	NM	NM	NM
TR02	W147	29-Jan-18	29.9	29.1	NM	NM	NM	NM	NM	NM	NM	NM	NM	NM	NM
TR02	W148	05-Feb-18	30.8	29.5	NM	NM	NM	NM	NM	NM	NM	NM	NM	NM	NM
TR02	W149	12-Feb-18	30.6	28.6	NM	NM	NM	NM	NM	NM	NM	NM	NM	NM	NM
TR02	W150	19-Feb-18	30.7	27.8	NM	NM	NM	NM	NM	NM	NM	NM	NM	NM	NM
TR02	W151	26-Feb-18	29.7	26.6	NM	NM	NM	NM	NM	NM	NM	NM	NM	NM	NM
TR02	W152	05-Mar-18	28.9	27.7	NM[4]	NM[5]	36.9	73.8	156.5	-100.9	75.9	100.8	97.6	-97.4	-58.9
TR02	W153	12-Mar-18	28.0	30.8	NM	NM	NM	NM	NM	NM	NM	NM	NM	NM	NM
TR02	W154	19-Mar-18	27.6	30.4	NM	NM	NM	NM	NM	NM	NM	NM	NM	NM	NM
TR02	W155	26-Mar-18	26.8	29.1	NM	NM	NM	NM	NM	NM	NM	NM	NM	NM	NM
TR02	W156	02-Apr-18	29.0	30.0	NM	NM	NM	NM	NM	NM	NM	NM	NM	NM	NM
TR02	W157	09-Apr-18	28.5	29.1	NM	NM	NM	NM	NM	NM	NM	NM	NM	NM	NM
TR02	W158	16-Apr-18	26.4	27.7	NM	NM	NM	NM	NM	NM	NM	NM	NM	NM	NM
TR02	W159	23-Apr-18	24.9	26.2	NM	NM	NM	NM	NM	NM	NM	NM	NM	NM	NM
TR02	W160	30-Apr-18	23.5	22.2	NM	NM	NM	NM	NM	NM	NM	NM	NM	NM	NM
TR02	W161	07-May-18	24.2	26.2	NM	NM	NM	NM	NM	NM	NM	NM	NM	NM	NM
TR02	W162	14-May-18	23.9	23.6	NM	NM	NM	NM	NM	NM	NM	NM	NM	NM	NM
TR02	W163	21-May-18	23.6	23.4	NM[4]	NM[5]	-18.7	52.3	31.8	-189	-50.4	121.0	37.8	-190.6	-29.8
TR02	W164	28-May-18	23.0	23.2	NM	NM	NM	NM	NM	NM	NM	NM	NM	NM	NM
TR02	W165	04-Jun-18	23.1	23.5	NM	NM	NM	NM	NM	NM	NM	NM	NM	NM	NM
TR02	W166	11-Jun-18	22.2	29.2	NM	NM	NM	NM	NM	NM	NM	NM	NM	NM	NM
TR02	W167	18-Jun-18	19.8	24.4	NM	NM	NM	NM	NM	NM	NM	NM	NM	NM	NM
TR02	W168	25-Jun-18	20.8	23.9	NM	NM	NM	NM	NM	NM	NM	NM	NM	NM	NM
TR02	W169	02-Jul-18	21.2	23.5	NM	NM	NM	NM	NM	NM	NM	NM	NM	NM	NM
TR02	W170	09-Jul-18	20.7	23.1	NM	NM	NM	NM	NM	NM	NM	NM	NM	NM	NM
TR02	W171	16-Jul-18	19.2	24.6	NM[4]	NM[5]	15.2	97.0	22.7	-290.5	-86.5	113.9	108.2	-291.6	-78.2
TR02	W172	23-Jul-18	18.6	24.6	NM	NM	NM	NM	NM	NM	NM	NM	NM	NM	NM
TR02	W173	30-Jul-18	19.0	24.4	NM	NM	NM	NM	NM	NM	NM	NM	NM	NM	NM
TR02	W174	06-Aug-18	18.5	23.8	NM	NM	NM	NM	NM	NM	NM	NM	NM	NM	NM
TR02	W175	13-Aug-18	16.7	21.1	NM	NM	NM	NM	NM	NM	NM	NM	NM	NM	NM
TR02	W176	20-Aug-18	17.4	23.1	NM	NM	NM	NM	NM	NM	NM	NM	NM	NM	NM
TR02	W177	27-Aug-18	17.7	22.9	NM	NM	NM	NM	NM	NM	NM	NM	NM	NM	NM
TR02	W178	03-Sep-18	16.6	22.9	NM	NM	NM	NM	NM	NM	NM	NM	NM	NM	NM
TR02	W179	10-Sep-18	16.1	22.7	NM[4]	NM[5]	12.7	NM	NM	-288.2	-79.7	NM	104.5	-266.9	-125.3
TR02	W180	17-Sep-18	15.9	22.2	NM[4]	NM[5]	NM	137.4	136.5	NM	NM	245.6	NM	NM	NM
TR02	W181	24-Sep-18	15.6	21.6	NM	NM	NM	NM	NM	NM	NM	NM	NM	NM	NM
TR02	W182	01-Oct-18	18.4	21.3	NM	NM	NM	NM	NM	NM	NM	NM	NM	NM	NM
TR02	W183	08-Oct-18	11.7	11.5	NM	NM	NM	NM	NM	NM	NM	NM	NM	NM	NM
TR02	W184	15-Oct-18	14.3	14.8	NM	NM	NM	NM	NM	NM	NM	NM	NM	NM	NM
TR02	W185	22-Oct-18	13.9	16.3	NM	NM	NM	NM	NM	NM	NM	NM	NM	NM	NM
TR02	W186	29-Oct-18	17.9	29.6	NM	NM	NM	NM	NM	NM	NM	NM	NM	NM	NM
TR02	W187	05-Nov-18	18.1	29.4	NM	NM	NM	NM	NM	NM	NM	NM	NM	NM	NM
TR02	W188	12-Nov-18	17.8	28.7	NM[4]	NM[5]	46.0	63.0	47.6	-94.3	-31.5	120.3	134.6	-101.5	-63.4
TR02	W189	19-Nov-18	17.6	27.7	NM	NM	NM	NM	NM	NM	NM	NM	NM	NM	NM
TR02	W190	26-Nov-18	17.8	23.9	NM	NM	NM	NM	NM	NM	NM	NM	NM	NM	NM
TR02	W191	03-Dec-18	17.7	20.1	NM	NM	NM	NM	NM	NM	NM	NM	NM	NM	NM
TR02	W192	10-Dec-18	17.5	19.9	NM	NM	NM	NM	NM	NM	NM	NM	NM	NM	NM
TR02	W193	17-Dec-18	17.2	19.6	NM	NM	NM	NM	NM	NM	NM	NM	NM	NM	NM
TR02	W194	24-Dec-18	17.0	19.2	NM	NM	NM	NM	NM	NM	NM	NM	NM	NM	NM
TR02	W195	31-Dec-18	16.9	18.9	NM	NM	NM	NM	NM	NM	NM	NM	NM	NM	NM
TR02	W196	07-Jan-19	16.8	18.7	NM	NM	NM	NM	NM	NM	NM	NM	NM	NM	NM
TR02	W197	14-Jan-19	16.8	19.2	NM[4]	NM[5]	39.4	65.0	NM	-81.0	20.5	151.3	69.8	-94.4	-23.2
TR02	W198	21-Jan-19	16.6	20.0	NM	NM	NM	NM	NM	NM	NM	NM	NM	NM	NM
TR02	W199	28-Jan-19	16.1	19.9	NM	NM	NM	NM	57.9	NM	NM	NM	NM	NM	NM
TR02	W200	04-Feb-19	13.5	19.7	NM	NM	NM	NM	NM	NM	NM	NM	NM	NM	NM
TR02	W201	11-Feb-19	12.7	19.8	NM	NM	NM	NM	NM	NM	NM	NM	NM	NM	NM
TR02	W202	18-Feb-19	16.2	19.5	NM	NM	NM	NM	NM	NM	NM	NM	NM	NM	NM
TR02	W203	25-Feb-19	17.0	19.0	NM	NM	NM	NM	NM	NM	NM	NM	NM	NM	NM
TR02	W204	04-Mar-19	15.9	18.5	NM	NM	NM	NM	NM	NM	NM	NM	NM	NM	NM
TR02	W205	11-Mar-19	15.5	18.5	NM	NM	NM	NM	NM	NM	NM	NM	NM	NM	NM
TR02	W206	18-Mar-19	15.5	18.6	NM[4]	NM[5]	83.6	NM	NM	NM	NM	NM	NM	NM	NM
TR02	W207	25-Mar-19	15.5	18.5	NM	NM	NM	60.5	165.4	-120.5	68.9	110.4	160.9	-129.2	93.7
TR02	W208	01-Apr-19	15.3	18.4	NM	NM	NM	NM	NM	NM	NM	NM	NM	NM	NM
TR02	W209	08-Apr-19	16.6	18.0	NM	NM	NM	NM	NM	NM	NM	NM	NM	NM	NM
TR02	W210	15-Apr-19	16.4	17.9	NM	NM	NM	NM	NM	NM	NM	NM	NM	NM	NM

Table 11. **ORP (millivolts)**
Horizontal and Vertical Wetland Treatment Trains
St. Louis Tunnel Discharge Constructed Wetland Demonstration Treatability Study
Rico-Argentine Mine Site – Rico Tunnels, Operable Unit OU01

Phase	Week	Week of	FLOW H[1] (gpm)	FLOW V[1,2] (gpm)	FDB	SMP	OXINF	SB1EFF	SFWEFF	HSSFWMP11[9]	AC1EFF	RDEFF	SB2EFF	BTEFF	AC2EFF
TR02	W211	22-Apr-19	16.3	17.7	NM	NM	NM	NM	NM	NM	NM	NM	NM	NM	NM
TR02	W212	29-Apr-19	15.4	23.4	NM	NM	NM	NM	NM	NM	NM	NM	NM	NM	NM
TR02	W213	06-May-19	15.8	26.5	NM	NM	NM	NM	NM	NM	NM	NM	NM	NM	NM
TR02	W214	13-May-19	8.8	20.4	NM	NM	NM	NM	NM	NM	NM	NM	NM	NM	NM
TR02	W215	20-May-19	13.2	28.6	NM	NM	NM	NM	NM	NM	NM	NM	NM	NM	NM
TR02	W216	27-May-19	15.1	29.9	NM[4]	NM[5]	106.5	148.5	85.6	-249.8	21.5	73.6	90.1	-4.2	74.0
TR02	W217	03-Jun-19	16.8	29.7	NM[4]	NM[5]	197.9	NM	NM	NM	NM	131.8	NM	NM	NM
TR02	W218	10-Jun-19	16.8	29.8	NM[4]	NM[5]	177.9	NM	NM	NM	NM	159.5	NM	NM	110.4
TR02	W219	17-Jun-19	11.3	22.7	NM	NM	NM	NM	NM	NM	NM	NM	NM	NM	NM
TR02	W220	24-Jun-19	15.3	29.8	NM	NM	137.0	NM	NM	NM	NM	NM	NM	NM	NM
TR02	W221	01-Jul-19	16.9	30.6	NM	NM	NM	NM	NM	NM	NM	NM	NM	NM	NM
TR02	W222	08-Jul-19	16.5	30.7	NM	NM	NM	NM	NM	NM	NM	NM	NM	NM	NM
TR02	W223	15-Jul-19	15.7	30.3	NM[4]	NM[5]	69.1	151.1	160.3	-98.9	75.8	52.7	131.3	4.4	-45.4
TR02	W224	22-Jul-19	15.0	29.4	NM[4]	NM[5]	NM	NM	NM	NM	NM	NM	NM	NM	NM
TR02	W225	29-Jul-19	14.9	26.9	NM	NM	NM	NM	NM	NM	NM	NM	NM	NM	NM
TR02	W226	05-Aug-19	12.9	28.4	NM	NM	NM	NM	NM	NM	NM	NM	NM	NM	NM
TR02	W227	12-Aug-19	14.9	29.4	NM	NM	NM	NM	NM	NM	NM	NM	NM	NM	NM
TR02	W228	19-Aug-19	13.2	27.7	NM	NM	NM	NM	NM	NM	NM	NM	NM	NM	NM
TR02	W229	26-Aug-19	13.8	28.1	NM	NM	NM	NM	NM	NM	NM	NM	NM	NM	NM
TR02	W230	02-Sep-19	13.5	26.1	NM	NM	NM	NM	NM	NM	NM	NM	NM	NM	NM
TR02	W231	09-Sep-19	13.1	27.9	NM	NM	NM	NM	NM	NM	NM	NM	NM	NM	NM
TR02	W232	16-Sep-19	12.6	27.7	NM[4]	NM[5]	1.5	56.5	-9.0	-274.4	-61.2	27.3	47.8	-256.2	-118.2
TR02	W233	23-Sep-19	12.0	26.3	NM	NM	NM	NM	NM	NM	NM	NM	NM	NM	NM
TR02	W234	30-Sep-19	9.6	25.7	NM	NM	NM	NM	NM	NM	NM	NM	NM	NM	NM
TR02	W235	07-Oct-19	11.2	25.0	NM	NM	NM	NM	NM	NM	NM	NM	NM	NM	NM
TR02	W236	14-Oct-19	7.6	15.5	NM	NM	NM	NM	NM	NM	NM	NM	NM	NM	NM
TR02	W237	21-Oct-19	15.3	29.7	NM	NM	NM	NM	NM	NM	NM	NM	NM	NM	NM
TR02	W238	28-Oct-19	15.3	28.3	NM	NM	NM	NM	NM	NM	NM	NM	NM	NM	NM
TR02	W239	04-Nov-19	14.4	26.6	NM	NM	NM	NM	NM	NM	NM	NM	NM	NM	NM
TR02	W240	11-Nov-19	14.0	25.2	NM[4]	NM[5]	10.8	NM	NM	NM	NM	65.3	NM	NM	-129.2
TR02	W241	18-Nov-19	13.8	26.3	NM	NM	NM	50.1	45.0	-230.5	-97.0	NM	122.8	-183.7	NM
TR02	W242	25-Nov-19	11.0	29.6	NM	NM	NM	NM	NM	NM	NM	NM	NM	NM	NM
TR02	W243	02-Dec-19	14.6	36.8	NM	NM	NM	NM	NM	NM	NM	NM	NM	NM	NM
TR02	W244	09-Dec-19	14.8	25.1	NM	NM	NM	NM	NM	NM	NM	NM	NM	NM	NM
TR02	W245	16-Dec-19	14.4	23.5	NM	NM	NM	NM	NM	NM	NM	NM	NM	NM	NM
TR02	W246	23-Dec-19	15.0	23.9	NM	NM	NM	NM	NM	NM	NM	NM	NM	NM	NM
TR02	W247	30-Dec-19	14.5	23.0	NM	NM	NM	NM	NM	NM	NM	NM	NM	NM	NM
TR02	W248	06-Jan-20	14.2	24.7	NM[4]	NM[5]	40.0	208.7	192.3	-92.1	56.1	82.6	76.0	-120.3	56.7
TR02	W249	13-Jan-20	14.4	26.0	NM	NM	NM	NM	NM	NM	NM	NM	NM	NM	NM
TR02	W250	20-Jan-20	14.9	25.2	NM	NM	NM	NM	NM	NM	NM	NM	NM	NM	NM
TR02	W251	27-Jan-20	14.6	24.6	NM	NM	NM	NM	NM	NM	NM	NM	NM	NM	NM
TR02	W252	03-Feb-20	16.1	24.6	NM	NM	NM	NM	NM	NM	NM	NM	NM	NM	NM
TR02	W253	10-Feb-20	16.3	24.1	NM	NM	NM	NM	NM	NM	NM	NM	NM	NM	NM
TR02	W254	17-Feb-20	15.1	26.9	NM	NM	NM	NM	NM	NM	NM	NM	NM	NM	NM
TR02	W255	24-Feb-20	14.6	28.1	NM	NM	NM	NM	NM	NM	NM	NM	NM	NM	NM
TR02	W256	02-Mar-20	14.5	27.3	NM[4]	NM[5]	-4.4	52.1	91.5	-211	52.8	90.4	74	-82.1	-143.2
TR02	W257	09-Mar-20	14.3	26.5	NM	NM	NM	NM	NM	NM	NM	NM	NM	NM	NM
TR02	W258	16-Mar-20	14.0	25.8	NM	NM	NM	NM	NM	NM	NM	NM	NM	NM	NM
TR02	W259	23-Mar-20	13.8	25.2	NM	NM	NM	NM	NM	NM	NM	NM	NM	NM	NM
TR02	W260	30-Mar-20	13.7	25.3	NM	NM	NM	NM	NM	NM	NM	NM	NM	NM	NM
TR02	W261	06-Apr-20	13.4	25.4	NM	NM	NM	NM	NM	NM	NM	NM	NM	NM	NM
TR02	W262	13-Apr-20	13.1	24.8	NM	NM	NM	NM	NM	NM	NM	NM	NM	NM	NM
TR02	W263	20-Apr-20	13.0	24.2	NM	NM	NM	NM	NM	NM	NM	NM	NM	NM	NM
TR02	W264	27-Apr-20	13.3	24.3	NM	NM	NM	NM	NM	NM	NM	NM	NM	NM	NM
TR02	W265	04-May-20	12.5	28.0	NM	NM	NM	NM	NM	NM	NM	NM	NM	NM	NM
TR02	W266	11-May-20	13.9	25.3	NM[4]	NM[5]	7.0	120.4	135.6	-247.1	34.3	131.1	NM	-228.9	-105.0
TR02	W267	18-May-20	14.0	25.5	NM[4]	NM[5]	38.4	NM	NM	NM	NM	NM	102.2	NM	NM
TR02	W268	25-May-20	13.9	23.6	NM	NM	NM	NM	NM	NM	NM	NM	NM	NM	NM
TR02	W269	01-Jun-20	13.4	21.2	NM	NM	NM	NM	NM	NM	NM	NM	NM	NM	NM
TR02	W270	08-Jun-20	12.2	20.8	NM	NM	NM	NM	NM	NM	NM	NM	NM	NM	NM
TR02	W271	15-Jun-20	12.2	20.9	NM	NM	NM	NM	NM	NM	NM	NM	NM	NM	NM
TR02	W272	22-Jun-20	14.0	21.0	NM	NM	NM	NM	NM	NM	NM	NM	NM	NM	NM
TR02	W273	29-Jun-20	13.7	45.3	NM	NM	NM	NM	NM	NM	NM	NM	NM	NM	NM
TR02	W274	06-Jul-20	13.5	25.1	NM[4]	NM[5]	43.8	42.2	7.6	-265.4	-78.5	163.3	167.7	-257.0	-149.6
TR02	W275	13-Jul-20	14.8	24.7	NM	NM	NM	NM	NM	NM	NM	NM	NM	NM	NM
TR02	W276	20-Jul-20	26.0	24.4	NM	NM	NM	NM	NM	NM	NM	NM	NM	NM	NM
TR02	W277	27-Jul-20	28.1	24.7	NM	NM	NM	NM	NM	NM	NM	NM	NM	NM	NM
TR02	W278	03-Aug-20	27.5	24.6	NM[4]	NM[5]	45.5	NM	NM	NM	NM	NM	95.0	-211.2	-132.6
TR02	W279	10-Aug-20	27.5	24.7	NM	NM	NM	NM	NM	NM	NM	NM	NM	NM	NM
TR02	W280	17-Aug-20	27.4	24.5	NM	NM	NM	NM	NM	NM	NM	NM	NM	NM	NM
TR02	W281	24-Aug-20	27.1	24.4	NM	NM	NM	NM	NM	NM	NM	NM	NM	NM	NM
TR02	W282	31-Aug-20	26.7	24.4	NM	NM	NM	NM	NM	NM	NM	NM	NM	NM	NM
TR02	W283	07-Sep-20	26.6	24.1	NM	NM	NM	NM	NM	NM	NM	NM	NM	NM	NM
TR02	W284	14-Sep-20	26.4	24.0	NM[4]	NM[5]	-3.0	-31.4	-28.1	-248.2	-104.4	-23.5	-34.3	-243.9	-153.6
TR02	W285	21-Sep-20	26.0	23.6	NM	NM	NM	NM	NM	NM	NM	NM	NM	NM	NM
TR02	W286	28-Sep-20	25.0	23.3	NM	NM	NM	NM	NM	NM	NM	NM	NM	NM	NM
TR02	W287	05-Oct-20	24.8	23.1	NM	NM	NM	NM	NM	NM	NM	NM	NM	NM	NM
TR02	W288	12-Oct-20	24.6	23.0	NM	NM	NM	NM	NM	NM	NM	NM	NM	NM	NM
TR02	W289	19-Oct-20	24.0	22.7	NM	NM	NM	NM	NM	NM	NM	NM	NM	NM	NM
TR02	W290	26-Oct-20	24.0	22.4	NM	NM	NM	NM	NM	NM	NM	NM	NM	NM	NM

Table 11. ORP (millivolts)
Horizontal and Vertical Wetland Treatment Trains
St. Louis Tunnel Discharge Constructed Wetland Demonstration Treatability Study
Rico-Argentine Mine Site – Rico Tunnels, Operable Unit OU01

Phase	Week	Week of	FLOW H[1] (gpm)	FLOW V[1,2] (gpm)	FDB	SMP	OXINF	SB1EFF	SFWEFF	HSSFWMP11[8]	AC1EFF	RDEFF	SB2EFF	BTEFF	AC2EFF
TR02	W291	02-Nov-20	24.9	16.5	NM	NM	NM	NM	NM	NM	NM	NM	NM	NM	NM
TR02	W292	09-Nov-20	24.0	24.1	NM[4]	NM[5]	43.6	66.2	60.9	NM	NM	112.3	66.3	NM	-115.5
TR02	W293	16-Nov-20	21.3	24.6	NM[4]	NM[5]	NM	NM	NM	-108.5	-70.0	NM	NM	-124.6	NM
TR02	W294	23-Nov-20	21.2	24.6	NM	NM	NM	NM	NM	NM	NM	NM	NM	NM	NM
TR02	W295	30-Nov-20	21.0	6.9	NM	NM	NM	NM	NM	NM	NM	NM	NM	NM	NM
TR02	W296	07-Dec-20	20.8	17.9	NM	NM	NM	NM	NM	NM	NM	NM	NM	NM	NM
TR02	W297	14-Dec-20	20.6	24.5	NM	NM	NM	NM	NM	NM	NM	NM	NM	NM	NM
TR02	W298	21-Dec-20	20.2	20.6	NM	NM	NM	NM	NM	NM	NM	NM	NM	NM	NM
TR02	W299	28-Dec-20	20.0	20.6	NM	NM	NM	NM	NM	NM	NM	NM	NM	NM	NM
TR02	W300	04-Jan-21	19.8	20.6	NM	NM	NM	NM	NM	NM	NM	NM	NM	NM	NM
TR02	W301	11-Jan-21	19.7	20.4	NM[4]	NM[5]	32.3	112.4	70.7	-119.1	46.2	147.8	111.0	-123.3	-4.0
TR02	W302	18-Jan-21	19.6	22.8[9]	NM	NM	NM	NM	NM	NM	NM	NM	NM	NM	NM
TR02	W303	25-Jan-21	19.4	23.5[9]	NM	NM	NM	NM	NM	NM	NM	NM	NM	NM	NM
TR02	W304	01-Feb-21	19.2	27.8[9]	NM	NM	NM	NM	NM	NM	NM	NM	NM	NM	NM
TR02	W305	08-Feb-21	19.0	23.5[9]	NM	NM	NM	NM	NM	NM	NM	NM	NM	NM	NM
TR02	W306	15-Feb-21	18.8	21.1[9]	NM	NM	NM	NM	NM	NM	NM	NM	NM	NM	NM
TR02	W307	22-Feb-21	18.8	16.6[9]	NM	NM	NM	NM	NM	NM	NM	NM	NM	NM	NM
TR02	W308	01-Mar-21	18.7	27.4[9]	NM	NM	NM	NM	NM	NM	NM	NM	NM	NM	NM
TR02	W309	08-Mar-21	18.0	23.4[9]	NM[4]	NM[5]	32.9	115.1	97.3	-111.2	-9.1	80.7	75.2	-112.0	-39.4
TR02	W310	15-Mar-21	17.6	23.7[9]	NM	NM	NM	NM	NM	NM	NM	NM	NM	NM	NM
TR02	W311	22-Mar-21	17.4	22.4[9]	NM	NM	NM	NM	NM	NM	NM	NM	NM	NM	NM
TR02	W312	29-Mar-21	17.3	22.3	NM	NM	NM	NM	NM	NM	NM	NM	NM	NM	NM
TR02	W313	05-Apr-21	17.1	22.5	NM	NM	NM	NM	NM	NM	NM	NM	NM	NM	NM
TR02	W314	12-Apr-21	15.8	23.1	NM	NM	NM	NM	NM	NM	NM	NM	NM	NM	NM
TR02	W315	19-Apr-21	14.7	22.9	NM	NM	NM	NM	NM	NM	NM	NM	NM	NM	NM
TR02	W316	26-Apr-21	15.5	23.1	NM	NM	NM	NM	NM	NM	NM	NM	NM	NM	NM
TR02	W317	03-May-21	15.2	23.8	NM	NM	NM	NM	NM	NM	NM	NM	NM	NM	NM
TR02	W318	10-May-21	15.2	23.7	NM[4]	NM[5]	56.5	78.3	17.2	-235.6	-44.9	143.7	106.1	239.6	-113.5
TR02	W319	17-May-21	14.9	23.5	NM	NM	NM	NM	NM	NM	NM	NM	NM	NM	NM
TR02	W320	24-May-21	12.4	23.2	NM	NM	NM	NM	NM	NM	NM	NM	NM	NM	NM
TR02	W321	31-May-21	12.1	22.0	NM	NM	NM	NM	NM	NM	NM	NM	NM	NM	NM
TR02	W322	07-Jun-21	11.5	21.6	NM	NM	NM	NM	NM	NM	NM	NM	NM	NM	NM
TR02	W323	14-Jun-21	10.5	15.4	NM	NM	NM	NM	NM	NM	NM	NM	NM	NM	NM
TR02	W324	21-Jun-21	12.8	22.9[9]	NM	NM	NM	NM	NM	NM	NM	NM	NM	NM	NM
TR02	W325	28-Jun-21	22.0	21.5[9]	NM	NM	NM	NM	NM	NM	NM	NM	NM	NM	NM
TR02	W326	05-Jul-21	11.2	20.5[9]	NM	NM	NM	NM	NM	NM	NM	NM	NM	NM	NM
TR02	W327	12-Jul-21	8.6	21.7[9]	NM[4]	NM[5]	40.0	-94.0	-103.1	-293.6	-120.7	-51.0	-108.5	-288.0	NM
TR02	W328	19-Jul-21	8.3	21.2[9]	NM	NM	NM	NM	NM	NM	NM	NM	NM	NM	-201.8
TR02	W329	26-Jul-21	14.5	17.5[9]	NM	NM	NM	NM	NM	NM	NM	NM	NM	NM	NM
TR02	W330	02-Aug-21	8.2	19.8[9]	NM	NM	NM	NM	NM	NM	NM	NM	NM	NM	NM
TR02	W331	09-Aug-21	6.5	20.8[9]	NM	NM	NM	NM	NM	NM	NM	NM	NM	NM	NM
TR02	W332	16-Aug-21	9.0	20.2[9]	NM	NM	NM	NM	NM	NM	NM	NM	NM	NM	NM
TR02	W333	23-Aug-21	14.5	24.4[9]	NM	NM	NM	NM	NM	NM	NM	NM	NM	NM	NM

NOTES:

Values presented for physical and chemical parameters are from field measurements obtained during sampling events.

AC1EFF = Aeration Channel Effluent/Rock Drain Influent
AC2EFF = Aeration Cascade Effluent
BTEFF = Biotreatment Cell Effluent/Aeration Cascade Influent
C = Colonization
FDB = Flow Diversion Box (Settling Basin No. 1 Influent/Settling Basin No. 2 Influent)
Flow H = Horizontal Treatment Train average flow rate
Flow V = Vertical Treatment Train average flow rate
gpm = gallons per minute
HSSFWMP11 = Horizontal Sub Surface Flow Wetland Effluent/Aeration Channel Influent
mV = millivolts
NA = not available
NM = not measured
ORP = Oxidation Reduction Potential
OU = operable unit
OXINF = Maelstrom Oxidizer Influent
R = rejected
RDEFF = Rock Drain Effluent
SB1EFF = Settling Basin No. 1 Effluent/Surface Flow Wetland Influent
SB2EFF = Settling Basin No. 2 Effluent/Biotreatment Cell Influent
SFWEFF = Surface Flow Wetland Effluent/Horizontal Sub Surface Flow Wetland Influent
SMP = Static Mixer Pool
TR** = Test Run
VWTT = Vertical Wetland Treatment Train
W** = Week of Treatability Study Phase

[1] The interpolation method for calculating weekly flow totals for both the horizontal and vertical treatment trains was modified to improve precision.

[2] The Aeration Cascade in the VWTT was bypassed on different occassions between 27 OCT 2014 and 16 NOV 2014. The Aeration Cascade Effluent flow rate was used in the weekly flow calculations in monthly reports for the VWTT prior to DEC 2014. The flow rates for the period 27 OCT 2014 - 16 NOV 2014 (and all other weeks) are now calculated based on the Settling Basin No. 2 influent flow rates to better represent metals mass removal by the VWTT.

[3] Monitoring location AC2EFF was not sampled during W31 of phase TR02 because of Enhance Wetland Demonstration construction activities.

[4] As of 04 JAN 2016, monitoring location FDB will not be sampled since it is no longer representative of the HWTT and VWTT influent due to changes during the construction of the Enhanced Wetland Demonstration.

[5] Sample was collected at the monitoring location OXINF but labeled as SMP.

[6] As of 05 DEC 2016, monitoring location SMP will not be sampled since it is no longer representative of the HWTT and VWTT influent due to the installation of the Maelstrom Oxidizer.

[7] Interpolated flow data due to flow meter totalizing error.

[8] As of 22 JAN 2018, HSSFWMP11 sampling location replaced with AC1INF sampling location as detailed in *Letter to EPA Requesting Wetlands Sampling Changes* and approved by EPA January 24, 2018.

[9] FM-03 (VWTT influent) flow meter bypassed during solids settling pilot testing. FM-04 flow rates used in place of FM-03 during this time.

Table 11A. ORP (millivolts)

Enhanced Wetland Demonstration

St. Louis Tunnel Discharge Constructed Wetland Demonstration Treatability Study

Rico-Argentine Mine Site – Rico Tunnels, Operable Unit OU01

Phase	Week	Week of	FLOW EWD[1] (gpm)	SMP	OXINF	SB3EFF	MRCEFF	BT2EFF	AC3EFF
EWD-C	W00	23-Nov-15	876.9	17	NA	70	-189	86	-95
EWD-C	W01	30-Nov-15	706.1	-3	NA	70.4	200	74.9	-24.2
EWD-C	W02	07-Dec-15	590.9	NM	NA	NM	NM	NM	NM
EWD-C	W03	14-Dec-15	576.6	-21.5	NA	18	-1.1	-129.9	-42.8
EWD-C	W04	21-Dec-15	541.9	NM	NA	NM	NM	NM	NM
EWD-C	W05	28-Dec-15	535.8	NM	NA	NM	NM	NM	NM
EWD-O	W00	04-Jan-16	552.3	-6.7	NA	61.5	70.7	-211.9	117.8
EWD-O	W01	11-Jan-16	557.3	NM	NA	NM	NM	NM	NM
EWD-O	W02	18-Jan-16	555.4	NM	NA	NM	NM	NM	NM
EWD-O	W03	25-Jan-16	553.5	NM	NA	NM	NM	NM	NM
EWD-O	W04	01-Feb-16	574.3	9	NA	114	111.8	-214.3	-95.8
EWD-O	W05	08-Feb-16	535.6	NM	NA	NM	NM	NM	NM
EWD-O	W06	15-Feb-16	537.8	NM	NA	NM	NM	NM	NM
EWD-O	W07	22-Feb-16	540.3	NM	NA	NM	NM	NM	NM
EWD-O	W08	29-Feb-16	543.7	NM	NA	NM	NM	NM	NM
EWD-O	W09	07-Mar-16	542.1	-10.7	NA	62.8	73.9	-222.3	-133.8
EWD-O	W10	14-Mar-16	536.8	NM	NA	NM	NM	NM	NM
EWD-O	W11	21-Mar-16	552.0	NM	NA	NM	NM	NM	NM
EWD-O	W12	28-Mar-16	553.4	NM	NA	NM	NM	NM	NM
EWD-O	W13	04-Apr-16	526.7	-57.2	NA	127.41	102.7	-225.1	-104.5
EWD-O	W14	11-Apr-16	542.6	NM	NA	NM	NM	NM	NM
EWD-O	W15	18-Apr-16	476.2	NM	NA	NM	NM	NM	NM
EWD-O	W16	25-Apr-16	453.6	NM	NA	NM	NM	NM	NM
EWD-O	W17	02-May-16	537.7	44.0	NA	87.3	64.7	-258.9	-130.4
EWD-O	W18	09-May-16	557.2	NM	NA	NM	NM	NM	NM
EWD-O	W19	16-May-16	578.8	NM	NA	NM	NM	NM	NM
EWD-O	W20	23-May-16	546.6	132.6	NA	153.8	164.7	-257.2	-142.3
EWD-O	W21	30-May-16	524.5	NM	NA	NM	NM	NM	NM
EWD-O	W22	06-Jun-16	520.2	144.3	NA	153.3	161.7	-265.3	-156
EWD-O	W23	13-Jun-16	531.3	NM	NA	NM	NM	NM	NM
EWD-O	W24	20-Jun-16	468.5	NM	NA	NM	NM	NM	NM
EWD-O	W25	27-Jun-16	255.3	NM	NA	NM	NM	NM	NM
EWD-O	W26	04-Jul-16	540.3	69.7	NA	116.5	132.5	-293.3	-162.4
EWD-O	W27	11-Jul-16	536.0	NM	NA	NM	NM	NM	NM
EWD-O	W28	18-Jul-16	555.2	NM	NA	NM	NM	NM	NM
EWD-O	W29	25-Jul-16	125.5	NM	NA	NM	NM	NM	NM
EWD-O	W30	01-Aug-16	182.1	NM	NA	NM	NM	NM	NM
EWD-O	W31	08-Aug-16	436.4	57.3	NA	47.4	79.3	-302.7	-201.6
EWD-O	W32	15-Aug-16	551.3	NM	NA	NM	NM	NM	NM
EWD-O	W33	22-Aug-16	244.2	NM	NA	NM	NM	NM	NM
EWD-O	W34	29-Aug-16	520.8	NM	NA	NM	NM	NM	NM
EWD-O	W35	05-Sep-16	553.5	NM	NA	NM	NM	NM	NM
EWD-O	W36	12-Sep-16	543.0	23.0	NA	99.4	110.1	-290.5	-99.7
EWD-O	W37	19-Sep-16	535.3	NM	NA	NM	NM	NM	NM
EWD-O	W38	26-Sep-16	362.8	NM	NA	NM	NM	NM	NM
EWD-O	W39	03-Oct-16	506.9	44.2	NA	133.1	159.8	-184	-27.4
EWD-O	W40	10-Oct-16	226.4	NM	NA	NM	NM	NM	NM
EWD-O	W41	17-Oct-16	390.9	NM	NA	NM	NM	NM	NM
EWD-O	W42	24-Oct-16	221.6	NM	NA	NM	NM	NM	NM
EWD-O	W43	31-Oct-16	365.9	NM	NA	NM	NM	NM	NM
EWD-O	W44	07-Nov-16	551.5	16.9[2]	NA	81.3	96.5	-281.5	-117.8
EWD-O	W45	14-Nov-16	566.5	NM	NA	NM	NM	NM	NM
EWD-O	W46	21-Nov-16	530.7	NM	NA	NM	NM	NM	NM
EWD-O	W47	28-Nov-16	528.1	NM	NA	NM	NM	NM	NM

Table 11A. ORP (millivolts)

Enhanced Wetland Demonstration

St. Louis Tunnel Discharge Constructed Wetland Demonstration Treatability Study

Rico-Argentine Mine Site – Rico Tunnels, Operable Unit OU01

Phase	Week	Week of	FLOW EWD[1] (gpm)	SMP	OXINF	SB3EFF	MRCEFF	BT2EFF	AC3EFF
EWD-O	W48	05-Dec-16	528.5	NM[3]	20.2	142.4	141.8	-247.5	-33.1
EWD-O	W49	12-Dec-16	541.1	NM	NM	NM	NM	NM	NM
EWD-O	W50	19-Dec-16	534.4	NM	NM	NM	NM	NM	NM
EWD-O	W51	26-Dec-16	525.5	NM	NM	NM	NM	NM	NM
EWD-O	W52	02-Jan-17	529.4	NM	NM	NM	NM	NM	NM
EWD-O	W53	09-Jan-17	530.5	NM	NM	NM	NM	NM	NM
EWD-O	W54	16-Jan-17	488.2	NM[3]	-6.9	58.8	34.4	-213.1	23.4
EWD-O	W55	23-Jan-17	491.6	NM	NM	NM	NM	NM	NM
EWD-O	W56	30-Jan-17	489.8	NM	NM	NM	NM	NM	NM
EWD-O	W57	06-Feb-17	498.1	NM[3]	8.1	63.3	23.2	-215.5	25.2
EWD-O	W58	13-Feb-17	505.9	NM	NM	NM	NM	NM	NM
EWD-O	W59	20-Feb-17	517.4	NM	NM	NM	NM	NM	NM
EWD-O	W60	27-Feb-17	551.5	NM	NM	NM	NM	NM	NM
EWD-O	W61	06-Mar-17	512.0	NM[3]	6.2	90.3	71.6	-167.7	-10.3
EWD-O	W62	13-Mar-17	540.3	NM	NM	NM	NM	NM	NM
EWD-O	W63	20-Mar-17	568.8	NM	NM	NM	NM	NM	NM
EWD-O	W64	27-Mar-17	547.8	NM	NM	NM	NM	NM	NM
EWD-O	W65	03-Apr-17	557.8	NM[3]	34.9	122.1	108.6	-222.3	-3.2
EWD-O	W66	10-Apr-17	581.4	NM	NM	NM	NM	NM	NM
EWD-O	W67	17-Apr-17	563.3	NM	NM	NM	NM	NM	NM
EWD-O	W68	24-Apr-17	540.5	NM	NM	NM	NM	NM	NM
EWD-O	W69	01-May-17	547.5	NM[3]	62.7	88.2	205.3	-260.5	-38.3
EWD-O	W70	08-May-17	566.4	NM	NM	NM	NM	NM	NM
EWD-O	W71	15-May-17	559.4	NM[3]	146.0	147.0	132.9	-186.8	-70.8
EWD-O	W72	22-May-17	542.0	NM	NM	NM	NM	NM	NM
EWD-O	W73	29-May-17	551.7	NM	NM	NM	NM	NM	NM
EWD-O	W74	05-Jun-17	544.8	NM[3]	150.7	161.4	176.4	-241.7	102.5
EWD-O	W75	12-Jun-17	491.2	NM	NM	NM	NM	NM	NM
EWD-O	W76	19-Jun-17	472.5	NM	NM	NM	NM	NM	NM
EWD-O	W77	26-Jun-17	492.4	NM[3]	111.6	118.7	127.0	-283.6	353.7
EWD-O	W78	03-Jul-17	529.2	NM	NM	NM	NM	NM	NM
EWD-O	W79	10-Jul-17	553.9	NM[3]	75.6	343.0	351.9	-318.4	78.9
EWD-O	W80	17-Jul-17	558.2	NM	NM	NM	NM	NM	NM
EWD-O	W81	24-Jul-17	540.3	NM	NM	NM	NM	NM	NM
EWD-O	W82	31-Jul-17	515.5	NM[3]	24.3	156.3	250.5	-297.3	-71.2
EWD-O	W83	07-Aug-17	472.6	NM	NM	NM	NM	NM	NM
EWD-O	W84	14-Aug-17	199.2	NM	NM	NM	NM	NM	NM
EWD-O	W85	21-Aug-17	262.5	NM	NM	NM	NM	NM	NM
EWD-O	W86	28-Aug-17	407.8	NM	NM	NM	NM	NM	NM
EWD-O	W87	04-Sep-17	364.5	NM	NM	NM	NM	NM	NM
EWD-O	W88	11-Sep-17	529.1	NM	NM	NM	NM	NM	NM
EWD-O	W89	18-Sep-17	418.0	NM	NM	NM	NM	NM	NM
EWD-O	W90	25-Sep-17	52.4	NM	NM	NM	NM	NM	NM
EWD-O	W91	02-Oct-17	173.5	NM	NM	NM	NM	NM	NM
EWD-O	W92	09-Oct-17	340.1	NM	NM	NM	NM	NM	NM
EWD-O	W93	16-Oct-17	500.8	NM[3]	123.2	425.5	377.6	-105.7	384.9
EWD-O	W94	23-Oct-17	238.6	NM	NM	NM	NM	NM	NM
EWD-O	W95	30-Oct-17	497.8	NM	NM	NM	NM	NM	NM
EWD-O	W96	06-Nov-17	426.2	NM[3]	-10.4	217.6	199.3	-120.9	422.1
EWD-O	W97	13-Nov-17	500.0	NM	NM	NM	NM	NM	NM
EWD-O	W98	20-Nov-17	506.7	NM	NM	NM	NM	NM	NM
EWD-O	W99	27-Nov-17	467.1	NM	NM	NM	NM	NM	NM
EWD-O	W100	04-Dec-17	520.2	NM[3]	17.2	131.9	155.7	-127.7	142.8
EWD-O	W101	11-Dec-17	531.1	NM	NM	NM	NM	NM	NM
EWD-O	W102	18-Dec-17	522.6	NM	NM	NM	NM	NM	NM

Table 11A. ORP (millivolts)

Enhanced Wetland Demonstration

St. Louis Tunnel Discharge Constructed Wetland Demonstration Treatability Study

Rico-Argentine Mine Site – Rico Tunnels, Operable Unit OU01

Phase	Week	Week of	FLOW EWD[1] (gpm)	SMP	OXINF	SB3EFF	MRCEFF	BT2EFF	AC3EFF
EWD-O	W103	25-Dec-17	507.3	NM	NM	NM	NM	NM	NM
EWD-O	W104	01-Jan-18	497.3	NM	NM	NM	NM	NM	NM
EWD-O	W105	08-Jan-18	492.3	NM[3]	33.0	120.0	96.9	-258.2	101.4
EWD-O	W106	15-Jan-18	504.0	NM	NM	NM	NM	NM	NM
EWD-O	W107	22-Jan-18	525.7	NM	NM	NM	NM	NM	NM
EWD-O	W108	29-Jan-18	529.5	NM	NM	NM	NM	NM	NM
EWD-O	W109	05-Feb-18	522.1	NM	NM	NM	NM	NM	NM
EWD-O	W110	12-Feb-18	517.5	NM	NM	NM	NM	NM	NM
EWD-O	W111	19-Feb-18	513.0	NM	NM	NM	NM	NM	NM
EWD-O	W112	26-Feb-18	479.5	NM	NM	NM	NM	NM	NM
EWD-O	W113	05-Mar-18	462.4	NM[3]	36.9	99.3	76.5	-140.8	41.8
EWD-O	W114	12-Mar-18	456.4	NM	NM	NM	NM	NM	NM
EWD-O	W115	19-Mar-18	433.8	NM	NM	NM	NM	NM	NM
EWD-O	W116	26-Mar-18	456.0	NM	NM	NM	NM	NM	NM
EWD-O	W117	02-Apr-18	487.1	NM	NM	NM	NM	NM	NM
EWD-O	W118	09-Apr-18	469.5	NM	NM	NM	NM	NM	NM
EWD-O	W119	16-Apr-18	457.7	NM	NM	NM	NM	NM	NM
EWD-O	W120	23-Apr-18	449.6	NM	NM	NM	NM	NM	NM
EWD-O	W121	30-Apr-18	446.4	NM	NM	NM	NM	NM	NM
EWD-O	W122	07-May-18	443.2	NM	NM	NM	NM	NM	NM
EWD-O	W123	14-May-18	440.0	NM	NM	NM	NM	NM	NM
EWD-O	W124	21-May-18	436.7	NM[3]	-18.7	69.0	66.1	-269.8	-58.0
EWD-O	W125	28-May-18	436.2	NM	NM	NM	NM	NM	NM
EWD-O	W126	04-Jun-18	441.6	NM	NM	NM	NM	NM	NM
EWD-O	W127	11-Jun-18	318.3	NM	NM	NM	NM	NM	NM
EWD-O	W128	18-Jun-18	458.4	NM	NM	NM	NM	NM	NM
EWD-O	W129	25-Jun-18	461.6	NM	NM	NM	NM	NM	NM
EWD-O	W130	02-Jul-18	463.2	NM	NM	NM	NM	NM	NM
EWD-O	W131	09-Jul-18	463.5	NM	NM	NM	NM	NM	NM
EWD-O	W132	16-Jul-18	460.2	NM[3]	15.2	132.5	137.6	-282.6	-80.4
EWD-O	W133	23-Jul-18	460.2	NM	NM	NM	NM	NM	NM
EWD-O	W134	30-Jul-18	439.9	NM	NM	NM	NM	NM	NM
EWD-O	W135	06-Aug-18	433.1	NM	NM	NM	NM	NM	NM
EWD-O	W136	13-Aug-18	415.5	NM	NM	NM	NM	NM	NM
EWD-O	W137	20-Aug-18	426.5	NM	NM	NM	NM	NM	NM
EWD-O	W138	27-Aug-18	414.8	NM	NM	NM	NM	NM	NM
EWD-O	W139	03-Sep-18	422.0	NM	NM	NM	NM	NM	NM
EWD-O	W140	10-Sep-18	408.7	NM[3]	12.7	128.4	122.8	-264.0	10.6
EWD-O	W141	17-Sep-18	406.5	NM	NM	NM	NM	NM	NM
EWD-O	W142	24-Sep-18	400.5	NM	NM	NM	NM	NM	NM
EWD-O	W143	01-Oct-18	408.3	NM	NM	NM	NM	NM	NM
EWD-O	W144	08-Oct-18	175.1	NM	NM	NM	NM	NM	NM
EWD-O	W145	15-Oct-18	296.1	NM	NM	NM	NM	NM	NM
EWD-O	W146	22-Oct-18	331.2	NM	NM	NM	NM	NM	NM
EWD-O	W147	29-Oct-18	216.0	NM	NM	NM	NM	NM	NM
EWD-O	W148	05-Nov-18	364.1	NM	NM	NM	NM	NM	NM
EWD-O	W149	12-Nov-18	368.8	NM[3]	46	149.5	135.2	-65.8	62.6
EWD-O	W150	19-Nov-18	365.4	NM	NM	NM	NM	NM	NM
EWD-O	W151	26-Nov-18	373.9	NM	NM	NM	NM	NM	NM
EWD-O	W152	03-Dec-18	374.0	NM	NM	NM	NM	NM	NM
EWD-O	W153	10-Dec-18	373.9	NM	NM	NM	NM	NM	NM
EWD-O	W154	17-Dec-18	371.6	NM	NM	NM	NM	NM	NM
EWD-O	W155	24-Dec-18	370.4	NM	NM	NM	NM	NM	NM
EWD-O	W156	31-Dec-18	374.4	NM	NM	NM	NM	NM	NM
EWD-O	W157	07-Jan-19	371.7	NM	NM	NM	NM	NM	NM

Table 11A. ORP (millivolts)

Enhanced Wetland Demonstration

St. Louis Tunnel Discharge Constructed Wetland Demonstration Treatability Study

Rico-Argentine Mine Site – Rico Tunnels, Operable Unit OU01

Phase	Week	Week of	FLOW EWD[1] (gpm)	SMP	OXINF	SB3EFF	MRCEFF	BT2EFF	AC3EFF
EWD-O	W158	14-Jan-19	377.2	NM[3]	39.4	50.9	63.9	-102.0	103.5
EWD-O	W159	21-Jan-19	375.1	NM	NM	NM	NM	NM	NM
EWD-O	W160	28-Jan-19	370.9	NM	NM	NM	NM	NM	NM
EWD-O	W161	04-Feb-19	375.8	NM	NM	NM	NM	NM	NM
EWD-O	W162	11-Feb-19	376.8	NM	NM	NM	NM	NM	NM
EWD-O	W163	18-Feb-19	369.7	NM	NM	NM	NM	NM	NM
EWD-O	W164	25-Feb-19	371.6	NM	NM	NM	NM	NM	NM
EWD-O	W165	04-Mar-19	373.9	NM	NM	NM	NM	NM	NM
EWD-O	W166	11-Mar-19	372.8	NM	NM	NM	NM	NM	NM
EWD-O	W167	18-Mar-19	359.8	NM[3]	83.6	178	195.3	-142.4	55.9
EWD-O	W168	25-Mar-19	364.1	NM	NM	NM	NM	NM	NM
EWD-O	W169	01-Apr-19	390.6	NM	NM	NM	NM	NM	NM
EWD-O	W170	08-Apr-19	427.0	NM	NM	NM	NM	NM	NM
EWD-O	W171	15-Apr-19	470.0	NM	NM	NM	NM	NM	NM
EWD-O	W172	22-Apr-19	524.9	NM	NM	NM	NM	NM	NM
EWD-O	W173	29-Apr-19	466.4	NM	NM	NM	NM	NM	NM
EWD-O	W174	06-May-19	449.7	NM	NM	NM	NM	NM	NM
EWD-O	W175	13-May-19	377.0	NM	NM	NM	NM	NM	NM
EWD-O	W176	20-May-19	522.6	NM	NM	NM	NM	NM	NM
EWD-O	W177	27-May-19	621.4	NM[3]	106.5	118.5	156.8	-202.5	-21.2
EWD-O	W178	03-Jun-19	551.7	NM[3]	197.9	NM	NM	150.5	188.6
EWD-O	W179	10-Jun-19	508.8	NM[3]	177.9	158.6	166.0	87.6	161.2
EWD-O	W180	17-Jun-19	256.9	NM	NM	NM	NM	NM	NM
EWD-O	W181	24-Jun-19	427.7	NM	137	NM	NM	NM	NM
EWD-O	W182	01-Jul-19	512.8	NM	NM	NM	NM	NM	NM
EWD-O	W183	08-Jul-19	539.5	NM	NM	NM	NM	NM	NM
EWD-O	W184	15-Jul-19	544.1	NM[3]	69.1	130.3	141.2	-77.1	-10.3
EWD-O	W185	22-Jul-19	553.2	NM	NM	NM	NM	NM	NM
EWD-O	W186	29-Jul-19	599.4	NM	NM	NM	NM	NM	NM
EWD-O	W187	05-Aug-19	602.3	NM	NM	NM	NM	NM	NM
EWD-O	W188	12-Aug-19	603.0	NM	NM	NM	NM	NM	NM
EWD-O	W189	19-Aug-19	626.2	NM	NM	NM	NM	NM	NM
EWD-O	W190	26-Aug-19	609.7	NM	NM	NM	NM	NM	NM
EWD-O	W191	02-Sep-19	520.6	NM	NM	NM	NM	NM	NM
EWD-O	W192	09-Sep-19	544.4	NM	NM	NM	NM	NM	NM
EWD-O	W193	16-Sep-19	558.7	NM[3]	1.5	45.7	46.7	-263.3	14.0
EWD-O	W194	23-Sep-19	552.1	NM	NM	NM	NM	NM	NM
EWD-O	W195	30-Sep-19	563.9	NM	NM	NM	NM	NM	NM
EWD-O	W196	07-Oct-19	611.7	NM	NM	NM	NM	NM	NM
EWD-O	W197	14-Oct-19	309.0	NM	NM	NM	NM	NM	NM
EWD-O	W198	21-Oct-19	635.6	NM	NM	NM	NM	NM	NM
EWD-O	W199	28-Oct-19	632.6	NM	NM	NM	NM	NM	NM
EWD-O	W200	04-Nov-19	628.2	NM	NM	NM	NM	NM	NM
EWD-O	W201	11-Nov-19	626.0	NM[3]	10.8	51.8	69.4	-251.3	36.4
EWD-O	W202	18-Nov-19	627.5	NM	NM	NM	NM	NM	NM
EWD-O	W203	25-Nov-19	598.2	NM	NM	NM	NM	NM	NM
EWD-O	W204	02-Dec-19	594.0	NM	NM	NM	NM	NM	NM
EWD-O	W205	09-Dec-19	600.7	NM	NM	NM	NM	NM	NM
EWD-O	W206	16-Dec-19	584.5	NM	NM	NM	NM	NM	NM
EWD-O	W207	23-Dec-19	584.5	NM	NM	NM	NM	NM	NM
EWD-O	W208	30-Dec-19	567.4	NM	NM	NM	NM	NM	NM
EWD-O	W209	06-Jan-20	557.7	NM[3]	40.0	33.2	31.8	-84.2	15.8
EWD-O	W210	13-Jan-20	555.5	NM	NM	NM	NM	NM	NM
EWD-O	W211	20-Jan-20	547.7	NM	NM	NM	NM	NM	NM
EWD-O	W212	27-Jan-20	538.2	NM	NM	NM	NM	NM	NM

Table 11A. ORP (millivolts)

Enhanced Wetland Demonstration

St. Louis Tunnel Discharge Constructed Wetland Demonstration Treatability Study

Rico-Argentine Mine Site – Rico Tunnels, Operable Unit OU01

Phase	Week	Week of	FLOW EWD[1] (gpm)	SMP	OXINF	SB3EFF	MRCEFF	BT2EFF	AC3EFF
EWD-O	W213	03-Feb-20	530.6	NM	NM	NM	NM	NM	NM
EWD-O	W214	10-Feb-20	518.1	NM	NM	NM	NM	NM	NM
EWD-O	W215	17-Feb-20	529.7	NM	NM	NM	NM	NM	NM
EWD-O	W216	24-Feb-20	522.5	NM	NM	NM	NM	NM	NM
EWD-O	W217	02-Mar-20	518.8	NM[3]	-4.4	169.8	83.9	-115.1	-52.5
EWD-O	W218	09-Mar-20	520.9	NM	NM	NM	NM	NM	NM
EWD-O	W219	16-Mar-20	516.0	NM	NM	NM	NM	NM	NM
EWD-O	W220	23-Mar-20	499.0	NM	NM	NM	NM	NM	NM
EWD-O	W221	30-Mar-20	494.5	NM	NM	NM	NM	NM	NM
EWD-O	W222	06-Apr-20	496.7	NM	NM	NM	NM	NM	NM
EWD-O	W223	13-Apr-20	493.7	NM	NM	NM	NM	NM	NM
EWD-O	W224	20-Apr-20	487.4	NM	NM	NM	NM	NM	NM
EWD-O	W225	27-Apr-20	484.5	NM	NM	NM	NM	NM	NM
EWD-O	W226	04-May-20	479.0	NM	NM	NM	NM	NM	NM
EWD-O	W227	11-May-20	489.1	NM[3]	7.0	146.0	155.3	-245.2	-48.1
EWD-O	W228	18-May-20	172.5	NM[3]	38.4	NM	NM	NM	NM
EWD-O	W229	25-May-20	500.7	NM	NM	NM	NM	NM	NM
EWD-O	W230	01-Jun-20	517.9	NM	NM	NM	NM	NM	NM
EWD-O	W231	08-Jun-20	519.0	NM	NM	NM	NM	NM	NM
EWD-O	W232	15-Jun-20	524.8	NM	NM	NM	NM	NM	NM
EWD-O	W233	22-Jun-20	544.7	NM	NM	NM	NM	NM	NM
EWD-O	W234	29-Jun-20	564.8	NM	NM	NM	NM	NM	NM
EWD-O	W235	06-Jul-20	555.4	NM[3]	43.8	64.9	-27.7	-267.1	-97.8
EWD-O	W236	13-Jul-20	532.0	NM	NM	NM	NM	NM	NM
EWD-O	W237	20-Jul-20	548.8	NM	NM	NM	NM	NM	NM
EWD-O	W238	27-Jul-20	545.2	NM	NM	NM	NM	NM	NM
EWD-O	W239	03-Aug-20	533.1	NM[3]	45.5	NM	NM	NM	NM
EWD-O	W240	10-Aug-20	536.7	NM	NM	NM	NM	NM	NM
EWD-O	W241	17-Aug-20	540.2	NM	NM	NM	NM	NM	NM
EWD-O	W242	24-Aug-20	555.2	NM	NM	NM	NM	NM	NM
EWD-O	W243	31-Aug-20	537.4	NM	NM	NM	NM	NM	NM
EWD-O	W244	07-Sep-20	549.0	NM	NM	NM	NM	NM	NM
EWD-O	W245	14-Sep-20	543.8	NM[3]	-3.00	-39.9	-47.7	-241.8	-126.9
EWD-O	W246	21-Sep-20	545.0	NM	NM	NM	NM	NM	NM
EWD-O	W247	28-Sep-20	539.1	NM	NM	NM	NM	NM	NM
EWD-O	W248	05-Oct-20	537.5	NM	NM	NM	NM	NM	NM
EWD-O	W249	12-Oct-20	532.6	NM	NM	NM	NM	NM	NM
EWD-O	W250	19-Oct-20	498.4	NM	NM	NM	NM	NM	NM
EWD-O	W251	26-Oct-20	267.5	NM	NM	NM	NM	NM	NM
EWD-O	W252	02-Nov-20	486.8	NM	NM	NM	NM	NM	NM
EWD-O	W253	09-Nov-20	498.8	NM[3]	43.6	81.5	118.3	NM	14.3
EWD-O	W254	16-Nov-20	495.1	NM[3]	NM	NM	NM	-99.7	NM
EWD-O	W255	23-Nov-20	488.7	NM	NM	NM	NM	NM	NM
EWD-O	W256	30-Nov-20	495.2	NM	NM	NM	NM	NM	NM
EWD-O	W257	07-Dec-20	487.8	NM	NM	NM	NM	NM	NM
EWD-O	W258	14-Dec-20	464.7	NM	NM	NM	NM	NM	NM
EWD-O	W259	21-Dec-20	454.1	NM	NM	NM	NM	NM	NM
EWD-O	W260	28-Dec-20	426.7	NM	NM	NM	NM	NM	NM
EWD-O	W261	04-Jan-21	451.8	NM	NM	NM	NM	NM	NM
EWD-O	W262	11-Jan-21	434.0	NM[3]	32.3	143.8	141.3	-139.8	55.8
EWD-O	W263	18-Jan-21	435.1	NM	NM	NM	NM	NM	NM
EWD-O	W264	25-Jan-21	434.8	NM	NM	NM	NM	NM	NM
EWD-O	W265	01-Feb-21	429.6	NM	NM	NM	NM	NM	NM
EWD-O	W266	08-Feb-21	428.4	NM	NM	NM	NM	NM	NM
EWD-O	W267	15-Feb-21	424.2	NM	NM	NM	NM	NM	NM

Table 11A. ORP (millivolts)

Enhanced Wetland Demonstration

St. Louis Tunnel Discharge Constructed Wetland Demonstration Treatability Study

Rico-Argentine Mine Site – Rico Tunnels, Operable Unit OU01

Phase	Week	Week of	FLOW EWD[1] (gpm)	SMP	OXINF	SB3EFF	MRCEFF	BT2EFF	AC3EFF
EWD-O	W268	22-Feb-21	418.7	NM	NM	NM	NM	NM	NM
EWD-O	W269	01-Mar-21	408.6	NM	NM	NM	NM	NM	NM
EWD-O	W270	08-Mar-21	413.6	NM[3]	32.9	13.0	77.8	-133.1	48.7
EWD-O	W271	15-Mar-21	412.9	NM	NM	NM	NM	NM	NM
EWD-O	W272	22-Mar-21	410.4	NM	NM	NM	NM	NM	NM
EWD-O	W273	29-Mar-21	407.4	NM	NM	NM	NM	NM	NM
EWD-O	W274	05-Apr-21	408.6	NM	NM	NM	NM	NM	NM
EWD-O	W275	12-Apr-21	405.3	NM	NM	NM	NM	NM	NM
EWD-O	W276	19-Apr-21	413.5	NM	NM	NM	NM	NM	NM
EWD-O	W277	26-Apr-21	415.5	NM	NM	NM	NM	NM	NM
EWD-O	W278	03-May-21	417.2	NM	NM	NM	NM	NM	NM
EWD-O	W279	10-May-21	412.2	NM[3]	56.5	83.9	85.9	-262.3	-34.9
EWD-O	W280	17-May-21	424.7	NM	NM	NM	NM	NM	NM
EWD-O	W281	24-May-21	409.3	NM	NM	NM	NM	NM	NM
EWD-O	W282	31-May-21	425.6	NM	NM	NM	NM	NM	NM
EWD-O	W283	07-Jun-21	394.6	NM	NM	NM	NM	NM	NM
EWD-O	W284	14-Jun-21	558.9	NM	NM	NM	NM	NM	NM
EWD-O	W285	21-Jun-21	464.5	NM	NM	NM	NM	NM	NM
EWD-O	W286	28-Jun-21	484.8	NM	NM	NM	NM	NM	NM
EWD-O	W287	05-Jul-21	480.3	NM	NM	NM	NM	NM	NM
EWD-O	W288	12-Jul-21	481.3	NM[3]	40.0	-79.1	-95.0	-278.8	NM
EWD-O	W289	19-Jul-21	490.7	NM	NM	NM	NM	NM	-199.0
EWD-O	W290	26-Jul-21	505.4	NM	NM	NM	NM	NM	NM
EWD-O	W291	02-Aug-21	491.5	NM	NM	NM	NM	NM	NM
EWD-O	W292	09-Aug-21	492.4	NM	NM	NM	NM	NM	NM
EWD-O	W293	16-Aug-21	507.1	NM	NM	NM	NM	NM	NM
EWD-O	W294	23-Aug-21	492.0	NM	NM	NM	NM	NM	NM

NOTES:

AC3EFF = EWD Aeration Cascade effluent monitoring location

BT2EFF = EWD Biotreatment Cell effluent monitoring location

EWD = Enhanced Wetland Demonstration

EWD-C = EWD Colonization Phase

EWD-O = EWD Operation Phase

Flow EWD = EWD average flow rate

gpm = gallons per minute

MRCEFF = EWD Manganese Removal Cell effluent monitoring location

NA = not available

NM = not measured

OU = operable unit

OXINF = Maelstrom Oxidizer Influent

R = rejected

RL = reporting limit

SB3EFF = EWD Settling Basin effluent monitoring location

SMP = Static Mixer Pool

µg/L = microgram per liter

W** = Week of Treatability Study Phase

[1] The EWD flow rate is estimated based on the system's effluent average flow rate. Some flow rate data was interpolated as a method of handling flow monitor error readings.

[2] Sample was collected at the monitoring location OXINF but labeled as SMP.

[3] As of 05 DEC 2016, monitoring location SMP will not be sampled since it is no longer representative of the EWD influent due to the installation of the Maelstrom Oxidizer.

Table 12. **Dissolved Oxygen (mg/L)**
Horizontal and Vertical Wetland Treatment Trains
St. Louis Tunnel Discharge Constructed Wetland Demonstration Treatability Study
Rico-Argentine Mine Site – Rico Tunnels, Operable Unit OU01

Phase	Week	Week of	FLOW H[1] (gpm)	FLOW V[1,2] (gpm)	FDB	SMP	OXINF	SB1EFF	SFWEFF	HSSFWMP11[9]	AC1EFF	RDEFF	SB2EFF	BTEFF	AC2EFF
C	W00	15-Sep-14	25.8	33.8	5.6	NA	NA	5.2	6.8	0.2	0.4	0.4	5.2	0.1	0.9
C	W01	22-Sep-14	30.7	44.5	6.6	NA	NA	2.1	6.1	0.9	0.1	1.7	3.5	1.8	3.1
C	W02	29-Sep-14	29.5	41.3	5.9	NA	NA	5.7	7	1.8	1.9	2.4	6.1	0.7	3.2
C	W03	06-Oct-14	30.2	35.1	NM	NA	NA	6.1	6.7	2.6	1.8	1.2	5.9	1.4	3
C	W04	13-Oct-14	26.8	35.7	6.1	NA	NA	6.4	7.2	3.1	3.7	1.8	5.9	1.5	2.9
C	W05	20-Oct-14	29.2	35.9	3.9	NA	NA	6.3	6	3.1	5.4	2.5	6.1	2.1	3.4
C	W06	27-Oct-14	27.7	43.2	6	NA	NA	6.2	6.1	3	6.2	2.3	6	2.5	4.3
C	W07	03-Nov-14	28.8	32.0	ns	NA	NA	6.4	7.3	3.4	6	3.7	6.7	3.1	5.1
C	W08	10-Nov-14	27.9	29.8	6.1	NA	NA	6.2	7	3.6	5.6	2.5	6	1.9	2.5
C	W09	17-Nov-14	27.9	29.2	5.5	NA	NA	6.2	7.3	0.3	5.2	0.2	5.6	0.5	2.8
C	W10	24-Nov-14	27.0	29.2	6	NA	NA	6.1	7.7	1.7	5.6	1.1	5.7	0.4	3.7
C	W11	01-Dec-14	25.9	28.5	NM	NA	NA	NM	NM	NM	NM	NM	NM	NM	NM
C	W12	08-Dec-14	25.5	27.8	5.7	NA	NA	6.2	7	1.7	6.1	2.6	5.9	1.8	3.6
C	W13	15-Dec-14	25.1	26.2	NM	NA	NA	NM	NM	NM	NM	NM	NM	NM	NM
C	W14	22-Dec-14	24.1	25.4	NM	NA	NA	NM	NM	NM	NM	NM	NM	NM	NM
C	W15	29-Dec-14	23.3	24.5	NM	NA	NA	NM	NM	NM	NM	NM	NM	NM	NM
TR01	W00	05-Jan-15	22.7	25.7	5.6	NA	NA	5.9	6.9	0.6	5.8	0.7	5.9	0.3	2.6
TR01	W01	12-Jan-15	21.6	27.3	NM	NA	NA	NM	NM	NM	NM	NM	NM	NM	NM
TR01	W02	19-Jan-15	20.4	25.9	5	NA	NA	6.5	6.9	0.4	5.9	0.8	5.6	0.3	2.5
TR01	W03	26-Jan-15	21.9	30.8	NM	NA	NA	NM	NM	NM	NM	NM	NM	NM	NM
TR01	W04	02-Feb-15	27.0	32.0	5.3	NA	NA	5.9	7	0.5	5.7	1.8	5.7	0.3	2.2
TR01	W05	09-Feb-15	27.8	30.3	NM	NA	NA	NM	NM	NM	NM	NM	NM	NM	NM
TR01	W06	16-Feb-15	28.7	29.4	5.3	NA	NA	5.9	7.4	0.5	6.1	2.6	6.7	0.6	2.6
TR01	W07	23-Feb-15	28.7	25.2	NM	NA	NA	NM	NM	NM	NM	NM	NM	NM	NM
TR01	W08	02-Mar-15	28.2	24.9	NM	NA	NA	NM	NM	NM	NM	NM	NM	NM	NM
TR01	W09	09-Mar-15	29.3	28.1	5.5	NA	NA	5.7	6.8	0.7	6.2	1.3	5.6	0.4	2.9
TR01	W10	16-Mar-15	29.5	29.7	NM	NA	NA	NM	NM	NM	NM	NM	NM	NM	NM
TR01	W11	23-Mar-15	34.9	36.4	5.5	NA	NA	5.9	6.5	0.7	5.3	1.4	5.5	0.2	2.4
TR01	W12	30-Mar-15	34.4	38.5	NM	NA	NA	NM	NM	NM	NM	NM	NM	NM	NM
TR02	W00	06-Apr-15	32.3	36	5.5	NA	NA	5.4	6.7	0.5	5.4	0.8	5	0.1	2.9
TR02	W01	13-Apr-15	38	39.8	NM	NA	NA	NM	NM	NM	NM	NM	NM	NM	NM
TR02	W02	20-Apr-15	36.7	39.3	5.5	NA	NA	6.1	6.4	0.4	5	0.4	5.7	R	3.2
TR02	W03	27-Apr-15	36.1	39.3	NM	NA	NA	NM	NM	NM	NM	NM	NM	NM	NM
TR02	W04	04-May-15	35.2	39.1	5.5	NA	NA	5.6	6.4	0.4	4.5	0.9	5.4	0.3	3.9
TR02	W05	11-May-15	33.4	37.8	NM	NA	NA	NM	NM	NM	NM	NM	NM	NM	NM
TR02	W06	18-May-15	32.0	36.6	5.6	NA	NA	5.6	6.6	0.4	5.5	0.8	5.7	0.4	4.5
TR02	W07	25-May-16	31.9	36.2	NM	NA	NA	NM	NM	NM	NM	NM	NM	NM	NM
TR02	W08	01-Jun-15	31.3	35.7	NM	NA	NA	NM	NM	NM	NM	NM	NM	NM	NM
TR02	W09	08-Jun-15	30.9	35.3	5.7	NA	NA	5.6	6.2	1.9	6.8	1.1	5.7	0.1	5.4
TR02	W10	15-Jun-15	30.8	35.6	NM	NA	NA	NM	NM	NM	NM	NM	NM	NM	NM
TR02	W11	22-Jun-15	30.9	35.7	5.9	NA	NA	6.1	6.2	0.7	5.9	0.3	6	0.1	4.8
TR02	W12	29-Jun-15	30.3	35.5	NM	NA	NA	NM	NM	NM	NM	NM	NM	NM	NM
TR02	W13	06-Jul-15	30.0	35.4	5.9	NA	NA	6	6.6	1.1	5.8	8.1	6.2	0.2	5.2
TR02	W14	13-Jul-15	30.4	35.7	NM	NA	NA	NM	NM	NM	NM	NM	NM	NM	NM
TR02	W15	20-Jul-15	30.5	35.7	NM	NA	NA	NM	NM	NM	NM	NM	NM	NM	NM
TR02	W16	27-Jul-15	28.6	33.7	6.1	NA	NA	5.9	6.6	0.5	5.6	0.6	6.4	0.1	4.9
TR02	W17	03-Aug-15	28.2	33.3	NM	NA	NA	NM	NM	NM	NM	NM	NM	NM	NM
TR02	W18	10-Aug-15	28.4	33.6	NM	NA	NA	NM	NM	NM	NM	NM	NM	NM	NM
TR02	W19	17-Aug-15	28.3	33.8	NM	NA	NA	NM	NM	NM	NM	NM	NM	NM	NM
TR02	W20	24-Aug-15	28.3	33.8	NM	NA	NA	NM	NM	NM	NM	NM	NM	NM	NM
TR02	W21	31-Aug-15	25.7	31.9	NM	NA	NA	NM	NM	NM	NM	NM	NM	NM	NM
TR02	W22	07-Sep-15	25.0	32.5	6.1	NA	NA	5.9	6.6	0.3	6	0.5	6	0.3	4.4
TR02	W23	14-Sep-15	28.0	37.4	NM	NA	NA	NM	NM	NM	NM	NM	NM	NM	NM
TR02	W24	21-Sep-15	21.7	32.4	NM	NA	NA	NM	NM	NM	NM	NM	NM	NM	NM
TR02	W25	28-Sep-15	5.2	7.7	NM	NA	NA	NM	NM	NM	NM	NM	NM	NM	NM
TR02	W26	05-Oct-15	14.8	21.3	NM	NA	NA	NM	NM	NM	NM	NM	NM	NM	NM
TR02	W27	12-Oct-15	10.1	17.5	5.9	NA	NA	7.2	7.6	0.6	5.4	0.7	7.2	0.2	3.1
TR02	W28	19-Oct-15	23.2	30.1	NM	NA	NA	NM	NM	NM	NM	NM	NM	NM	NM
TR02	W29	26-Oct-15	11.2	17.3	NM	NA	NA	NM	NM	NM	NM	NM	NM	NM	NM
TR02	W30	02-Nov-15	23.7	26.9	NM	NA	NA	NM	NM	NM	NM	NM	NM	NM	NM
TR02	W31	09-Nov-15	23.2	21.1	5.6	NA	NA	5.8	7.0	1.0	6.1	3.5	6.0	0.8	NM[3]
TR02	W32	16-Nov-15	23.3	16.2	NM	NA	NA	NM	NM	NM	NM	NM	NM	NM	NM
TR02	W33	23-Nov-15	22.2	12.3	NM	NA	NA	NM	NM	NM	NM	NM	NM	NM	NM
TR02	W34	30-Nov-15	21.7	10.3	5.52	4.35	NA	6.04	7.54	0.94	7.23	3.94	6.39	0.26	6.45
TR02	W35	07-Dec-15	21.3	9.7	NM	NM	NA	NM	NM	NM	NM	NM	NM	NM	NM
TR02	W36	14-Dec-15	31.1	17.1	NM	NM	NA	NM	NM	NM	NM	NM	NM	NM	NM
TR02	W37	21-Dec-15	46.7	30.3	NM	NM	NA	NM	NM	NM	NM	NM	NM	NM	NM
TR02	W38	28-Dec-15	46.3	29.9	NM	NM	NA	NM	NM	NM	NM	NM	NM	NM	NM
TR02	W39	04-Jan-16	30.2	30.1	NM[4]	4.21	NA	5.52	6.77	0.31	4.7	3.51	5.95	0.28	4.29
TR02	W40	11-Jan-16	26.2	29.8	NM	NM	NA	NM	NM	NM	NM	NM	NM	NM	NM
TR02	W41	18-Jan-16	25.9	29.9	NM	NM	NA	NM	NM	NM	NM	NM	NM	NM	NM
TR02	W42	25-Jan-16	25.7	30.1	NM	NM	NA	NM	NM	NM	NM	NM	NM	NM	NM
TR02	W43	01-Feb-16	25.5	29.6	NM[4]	4.35	NA	6.18	7.11	0.36	5.57	2.99	6.37	0.3	5.01
TR02	W44	08-Feb-16	24.9	31.1	NM	NM	NA	NM	NM	NM	NM	NM	NM	NM	NM
TR02	W45	15-Feb-16	24.8	31.0	NM	NM	NA	NM	NM	NM	NM	NM	NM	NM	NM
TR02	W46	22-Feb-16	24.7	30.8	NM	NM	NA	NM	NM	NM	NM	NM	NM	NM	NM
TR02	W47	29-Feb-16	22.9	30.5	NM	NM	NA	NM	NM	NM	NM	NM	NM	NM	NM
TR02	W48	07-Mar-16	21.5	29.7	NM[4]	4.16	NA	5.81	6.75	0.53	6.24	2.36	5.91	0.31	4.17
TR02	W49	14-Mar-16	20.5	29.7	NM	NM	NA	NM	NM	NM	NM	NM	NM	NM	NM
TR02	W50	21-Mar-16	22.4	29.3	NM	NM	NA	NM	NM	NM	NM	NM	NM	NM	NM
TR02	W51	28-Mar-16	23.5	29.5	NM	NM	NA	NM	NM	NM	NM	NM	NM	NM	NM

Table 12. **Dissolved Oxygen (mg/L)**
Horizontal and Vertical Wetland Treatment Trains
St. Louis Tunnel Discharge Constructed Wetland Demonstration Treatability Study
Rico-Argentine Mine Site – Rico Tunnels, Operable Unit OU01

Phase	Week	Week of	FLOW H[1] (gpm)	FLOW V[1,2] (gpm)	FDB	SMP	OXINF	SB1EFF	SFWEFF	HSSFWMP11[9]	AC1EFF	RDEFF	SB2EFF	BTEFF	AC2EFF
TR02	W52	04-Apr-16	22.0	28.6	NM[4]	4.25	NA	6.02	6.83	0.47	5.58	2.7	5.89	0.29	3.26
TR02	W53	11-Apr-16	20.9	27.5	NM	NM	NA	NM	NM	NM	NM	NM	NM	NM	NM
TR02	W54	18-Apr-16	20.6	27.3	NM	NM	NA	NM	NM	NM	NM	NM	NM	NM	NM
TR02	W55	25-Apr-16	19.4	26.3	NM	NM	NA	NM	NM	NM	NM	NM	NM	NM	NM
TR02	W56	02-May-16	21.6	27.4	NM[4]	4.38	NA	5.78	6.73	0.42	5.45	1.12	5.96	0.24	4.37
TR02	W57	09-May-16	24.3	29.1	NM	NM	NA	NM	NM	NM	NM	NM	NM	NM	NM
TR02	W58	16-May-16	21.6	28.4	NM	NM	NA	NM	NM	NM	NM	NM	NM	NM	NM
TR02	W59	23-May-16	25.0	29.3	NM	NM	NA	NM	NM	NM	NM	NM	NM	NM	NM
TR02	W60	30-May-16	23.7	30.3	NM	NM	NA	NM	NM	NM	NM	NM	NM	NM	NM
TR02	W61	06-Jun-16	22.0	28.8	NM[4]	4.48	NA	5.72	6.53	0.76	6.45	3.25	5.88	0.28	4.53
TR02	W62	13-Jun-16	16.7	27.2	NM	NM	NA	NM	NM	NM	NM	NM	NM	NM	NM
TR02	W63	20-Jun-16	17.7	27.5	NM	NM	NA	NM	NM	NM	NM	NM	NM	NM	NM
TR02	W64	27-Jun-16	22.5	18.8	NM	NM	NA	NM	NM	NM	NM	NM	NM	NM	NM
TR02	W65	04-Jul-16	22.9	14.7	NM[4]	4.36	NA	5.55	6.38	0.81	5.37	1.79	5.5	0.14	53.1[5]
TR02	W66	11-Jul-16	23.0	15.0	NM	NM	NA	NM	NM	NM	NM	NM	NM	NM	NM
TR02	W67	18-Jul-16	22.5	14.1	NM	NM	NA	NM	NM	NM	NM	NM	NM	NM	NM
TR02	W68	25-Jul-16	10.5	9.4	NM	NM	NA	NM	NM	NM	NM	NM	NM	NM	NM
TR02	W69	01-Aug-16	8.5	7.8	NM	NM	NA	NM	NM	NM	NM	NM	NM	NM	NM
TR02	W70	08-Aug-16	7.2	10.0	NM[4]	47.2[5]	NA	5.54	6.76	0.2	4.97	0.18	5.49	0.2	22[5]
TR02	W71	15-Aug-16	14.2	15.4	NM	NM	NA	NM	NM	NM	NM	NM	NM	NM	NM
TR02	W72	22-Aug-16	12.4	13.9	NM	NM	NA	NM	NM	NM	NM	NM	NM	NM	NM
TR02	W73	29-Aug-16	28.5	27.2	NM	NM	NA	NM	NM	NM	NM	NM	NM	NM	NM
TR02	W74	05-Sep-16	22.9	26.2	NM	NM	NA	NM	NM	NM	NM	NM	NM	NM	NM
TR02	W75	12-Sep-16	31.1	31.6	NM[4]	4.64	NA	5.45	6.40	0.79	6.05	2.74	5.94	0.00	2.83
TR02	W76	19-Sep-16	29.8	31.3	NM	NM	NA	NM	NM	NM	NM	NM	NM	NM	NM
TR02	W77	26-Sep-16	20.6	18.3	NM	NM	NA	NM	NM	NM	NM	NM	NM	NM	NM
TR02	W78	03-Oct-16	24.2	26.8	NM[4]	4.3	NA	5.14	6.58	2.31	6.49	3.37	5.97	0.18	4.01
TR02	W79	10-Oct-16	7.8	10.2	NM	NM	NA	NM	NM	NM	NM	NM	NM	NM	NM
TR02	W80	17-Oct-16	24.0	20.0	NM	NM	NA	NM	NM	NM	NM	NM	NM	NM	NM
TR02	W81	24-Oct-16	10.5	9.3	NM	NM	NA	NM	NM	NM	NM	NM	NM	NM	NM
TR02	W82	31-Oct-16	22.6	22.9	NM	NM	NA	NM	NM	NM	NM	NM	NM	NM	NM
TR02	W83	07-Nov-16	28.1	31.9	NM[4]	2.71[5]	NA	6.90	7.19	2.91	6.55	4.97	7.04	0.39	4.30
TR02	W84	14-Nov-16	21.8	31.7	NM	NM	NA	NM	NM	NM	NM	NM	NM	NM	NM
TR02	W85	21-Nov-16	29.7	31.1	NM	NM	NA	NM	NM	NM	NM	NM	NM	NM	NM
TR02	W86	28-Nov-16	29.7	30.1	NM	NM	NA	NM	NM	NM	NM	NM	NM	NM	NM
TR02	W87	05-Dec-16	30.2	29.8	NM[4]	NM[7]	2.97	6.97	7.33	3.79	7.38	5.75	7.11	0.42	5.12
TR02	W88	12-Dec-16	31.1	30.5	NM	NM	NM	NM	NM	NM	NM	NM	NM	NM	NM
TR02	W89	19-Dec-16	31.2	30.1	NM	NM	NM	NM	NM	NM	NM	NM	NM	NM	NM
TR02	W90	26-Dec-16	30.6	28.7	NM	NM	NM	NM	NM	NM	NM	NM	NM	NM	NM
TR02	W91	02-Jan-17	29.7	27.4	NM	NM	NM	NM	NM	NM	NM	NM	NM	NM	NM
TR02	W92	09-Jan-17	29.1	28.6	NM	NM	NM	NM	NM	NM	NM	NM	NM	NM	NM
TR02	W93	16-Jan-17	29.7	29.2	NM[4]	NM[7]	2.78	6.87	7.47	1.75	7.41	5.26	6.84	0.42	5.17
TR02	W94	23-Jan-17	29.0	29.2	NM	NM	NM	NM	NM	NM	NM	NM	NM	NM	NM
TR02	W95	30-Jan-17	28.3	28.8	NM	NM	NM	NM	NM	NM	NM	NM	NM	NM	NM
TR02	W96	06-Feb-17	27.6	27.9	NM[4]	NM[7]	2.96	5.36	7.09	1.62	7.46	5.45	6.72	0.33	5.27
TR02	W97	13-Feb-17	26.8	27.5	NM	NM	NM	NM	NM	NM	NM	NM	NM	NM	NM
TR02	W98	20-Feb-17	22.8	29.4	NM	NM	NM	NM	NM	NM	NM	NM	NM	NM	NM
TR02	W99	27-Feb-17	12.1	32.9	NM	NM	NM	NM	NM	NM	NM	NM	NM	NM	NM
TR02	W100	06-Mar-17	29.0	30.8	NM[4]	NM[7]	3.36	7.03	7.23	3.60	7.11	5.85	6.83	0.64	5.81
TR02	W101	13-Mar-17	29.0	30.5	NM	NM	NM	NM	NM	NM	NM	NM	NM	NM	NM
TR02	W102	20-Mar-17	29.3	30.7	NM	NM	NM	NM	NM	NM	NM	NM	NM	NM	NM
TR02	W103	27-Mar-17	30.7	30.1	NM	NM	NM	NM	NM	NM	NM	NM	NM	NM	NM
TR02	W104	03-Apr-17	30.3	29.6	NM[4]	NM[7]	3.10	6.89	7.08	1.52	7.21	5.96	6.36	0.43	5.19
TR02	W105	10-Apr-17	29.6	29.0	NM	NM	NM	NM	NM	NM	NM	NM	NM	NM	NM
TR02	W106	17-Apr-17	30.3	30.6	NM	NM	NM	NM	NM	NM	NM	NM	NM	NM	NM
TR02	W107	24-Apr-17	30.9	31.1	NM	NM	NM	NM	NM	NM	NM	NM	NM	NM	NM
TR02	W108	01-May-17	30.6	26.3	NM[4]	NM[7]	3.90	6.70	6.69	0.71	6.55	4.57	6.54	0.37	3.49
TR02	W109	08-May-17	30.6	13.6	NM	NM	NM	NM	NM	NM	NM	NM	NM	NM	NM
TR02	W110	15-May-17	29.9	15.4	NM[4]	NM[7]	3.83	7.5	6.95	NM	6.98	5.82	7.16	0.38	4.73
TR02	W111	22-May-17	22.7	12.0	NM	NM	NM	NM	NM	NM	NM	NM	NM	NM	NM
TR02	W112	29-May-17	27.0	14.0	NM	NM	NM	NM	NM	NM	NM	NM	NM	NM	NM
TR02	W113	05-Jun-17	30.1	15.4	NM[4]	NM[7]	4.23	6.75	7.12	0.21	6.01	4.95	6.36	0.09	6.21
TR02	W114	12-Jun-17	29.9	15.7	NM	NM	NM	NM	NM	NM	NM	NM	NM	NM	NM
TR02	W115	19-Jun-17	29.7	15.0	NM	NM	NM	NM	NM	NM	NM	NM	NM	NM	NM
TR02	W116	26-Jun-17	29.2	15.5	NM[4]	NM[7]	2.98	6.81	6.90	NM	5.80	3.78	6.40	0.04	2.70
TR02	W117	03-Jul-17	30.0	14.7	NM	NM	NM	NM	NM	NM	NM	NM	NM	NM	NM
TR02	W118	10-Jul-17	28.8	14.5	NM[4]	NM[7]	2.62	6.28	7.20	0.54	5.90	4.06	6.76	0.06	3.71
TR02	W119	17-Jul-17	30.0	16.3	NM	NM	NM	NM	NM	NM	NM	NM	NM	NM	NM
TR02	W120	24-Jul-17	29.9	15.0	NM	NM	NM	NM	NM	NM	NM	NM	NM	NM	NM
TR02	W121	31-Jul-17	29.8	16.9	NM[4]	NM[7]	2.53	6.28	7.13	0.32	5.93	2.74	7.19	0.03	3.57
TR02	W122	07-Aug-17	27.8	15.2	NM	NM	NM	NM	NM	NM	NM	NM	NM	NM	NM
TR02	W123	14-Aug-17	15.7	9.4	NM	NM	NM	NM	NM	NM	NM	NM	NM	NM	NM
TR02	W124	21-Aug-17	20.8	10.8	NM	NM	NM	NM	NM	NM	NM	NM	NM	NM	NM
TR02	W125	28-Aug-17	30.4	17.7	NM	NM	NM	NM	NM	NM	NM	NM	NM	NM	NM
TR02	W126	04-Sep-17	28.6	15.1	NM	NM	NM	NM	NM	NM	NM	NM	NM	NM	NM
TR02	W127	11-Sep-17	29.0	12.7	NM	NM	NM	NM	NM	NM	NM	NM	NM	NM	NM
TR02	W128	18-Sep-17	22.3	13.9	NM	NM	NM	NM	NM	NM	NM	NM	NM	NM	NM
TR02	W129	25-Sep-17	5.3	5.5	NM	NM	NM	NM	NM	NM	NM	NM	NM	NM	NM
TR02	W130	02-Oct-17	10.3	10.8	NM	NM	NM	NM	NM	NM	NM	NM	NM	NM	NM
TR02	W131	09-Oct-17	21.2	22.5	NM	NM	NM	NM	NM	NM	NM	NM	NM	NM	NM
TR02	W132	16-Oct-17	30.2	30.0	NM[4]	NM[7]	3.98	6.94	7.31	0.43	6.01	4.24	6.98	0.24	4.59

Table 12. **Dissolved Oxygen (mg/L)**
Horizontal and Vertical Wetland Treatment Trains
St. Louis Tunnel Discharge Constructed Wetland Demonstration Treatability Study
Rico-Argentine Mine Site – Rico Tunnels, Operable Unit OU01

Phase	Week	Week of	FLOW H[1] (gpm)	FLOW V[1,2] (gpm)	FDB	SMP	OXINF	SB1EFF	SFWEFF	HSSFWMP11[9]	AC1EFF	RDEFF	SB2EFF	BTEFF	AC2EFF
TR02	W133	23-Oct-17	30.8	30.0	NM	NM	NM	NM	NM	NM	NM	NM	NM	NM	NM
TR02	W134	30-Oct-17	30.9	30.4	NM	NM	NM	NM	NM	NM	NM	NM	NM	NM	NM
TR02	W135	06-Nov-17	30.2	30.9	NM[4]	NM[7]	3.93	7.00	7.38	1.00	6.69	4.62	7.30	0.32	5.02
TR02	W136	13-Nov-17	30.3	29.8	NM	NM	NM	NM	NM	NM	NM	NM	NM	NM	NM
TR02	W137	20-Nov-17	30.8	30.5	NM	NM	NM	NM	NM	NM	NM	NM	NM	NM	NM
TR02	W138	27-Nov-17	28.5	27.5	NM	NM	NM	NM	NM	NM	NM	NM	NM	NM	NM
TR02	W139	04-Dec-17	30.5	30.3	NM[4]	NM[7]	4.33	6.8	7.41	1.96	7.27	6.01	7.72	0.4	6.51
TR02	W140	11-Dec-17	30.5	29.5	NM	NM	NM	NM	NM	NM	NM	NM	NM	NM	NM
TR02	W141	18-Dec-17	31.6	28.4	NM	NM	NM	NM	NM	NM	NM	NM	NM	NM	NM
TR02	W142	25-Dec-17	30.3	27.6	NM	NM	NM	NM	NM	NM	NM	NM	NM	NM	NM
TR02	W143	01-Jan-18	29.8	26.3	NM	NM	NM	NM	NM	NM	NM	NM	NM	NM	NM
TR02	W144	08-Jan-18	29.6	25.3	NM[4]	NM[7]	4.51	NM	NM	NM	NM	5.79	7.32	0.04	5.42
TR02	W145	15-Jan-18	28.8[9]	24.7[8]	NM	NM	NM	NM	NM	NM	NM	NM	NM	NM	NM
TR02	W146	22-Jan-18	29.3	23.9	NM	NM	NM	7.02	7.25	1.42	7.44	NM	NM	NM	NM
TR02	W147	29-Jan-18	29.9	29.1	NM	NM	NM	NM	NM	NM	NM	NM	NM	NM	NM
TR02	W148	05-Feb-18	30.8	29.5	NM	NM	NM	NM	NM	NM	NM	NM	NM	NM	NM
TR02	W149	12-Feb-18	30.6	28.6	NM	NM	NM	NM	NM	NM	NM	NM	NM	NM	NM
TR02	W150	19-Feb-18	30.7	27.8	NM	NM	NM	NM	NM	NM	NM	NM	NM	NM	NM
TR02	W151	26-Feb-18	29.7	26.6	NM	NM	NM	NM	NM	NM	NM	NM	NM	NM	NM
TR02	W152	05-Mar-18	28.9	27.7	NM[4]	NM[7]	4.50	6.38	7.22	1.57	7.51	6.20	6.98	0.17	6.98
TR02	W153	12-Mar-18	28.0	30.8	NM	NM	NM	NM	NM	NM	NM	NM	NM	NM	NM
TR02	W154	19-Mar-18	27.6	30.4	NM	NM	NM	NM	NM	NM	NM	NM	NM	NM	NM
TR02	W155	26-Mar-18	26.8	29.1	NM	NM	NM	NM	NM	NM	NM	NM	NM	NM	NM
TR02	W156	02-Apr-18	29.0	30.0	NM	NM	NM	NM	NM	NM	NM	NM	NM	NM	NM
TR02	W157	09-Apr-18	28.5	29.1	NM	NM	NM	NM	NM	NM	NM	NM	NM	NM	NM
TR02	W158	16-Apr-18	26.4	27.7	NM	NM	NM	NM	NM	NM	NM	NM	NM	NM	NM
TR02	W159	23-Apr-18	24.9	26.2	NM	NM	NM	NM	NM	NM	NM	NM	NM	NM	NM
TR02	W160	30-Apr-18	23.5	22.2	NM	NM	NM	NM	NM	NM	NM	NM	NM	NM	NM
TR02	W161	07-May-18	24.2	26.2	NM	NM	NM	NM	NM	NM	NM	NM	NM	NM	NM
TR02	W162	14-May-18	23.9	23.6	NM	NM	NM	NM	NM	NM	NM	NM	NM	NM	NM
TR02	W163	21-May-18	23.6	23.4	NM[4]	NM[7]	4.36	6.41	6.43	0.20	5.42	2.95	6.82	0.23	4.24
TR02	W164	28-May-18	23.0	23.2	NM	NM	NM	NM	NM	NM	NM	NM	NM	NM	NM
TR02	W165	04-Jun-18	23.1	23.5	NM	NM	NM	NM	NM	NM	NM	NM	NM	NM	NM
TR02	W166	11-Jun-18	22.2	29.2	NM	NM	NM	NM	NM	NM	NM	NM	NM	NM	NM
TR02	W167	18-Jun-18	19.8	24.4	NM	NM	NM	NM	NM	NM	NM	NM	NM	NM	NM
TR02	W168	25-Jun-18	20.8	23.9	NM	NM	NM	NM	NM	NM	NM	NM	NM	NM	NM
TR02	W169	02-Jul-18	21.2	23.5	NM	NM	NM	NM	NM	NM	NM	NM	NM	NM	NM
TR02	W170	09-Jul-18	20.7	23.1	NM	NM	NM	NM	NM	NM	NM	NM	NM	NM	NM
TR02	W171	16-Jul-18	19.2	24.6	NM[4]	NM[7]	4.28	7.14	6.80	0.20	4.28	1.38	6.33	0.28	1.30
TR02	W172	23-Jul-18	18.6	24.6	NM	NM	NM	NM	NM	NM	NM	NM	NM	NM	NM
TR02	W173	30-Jul-18	19.0	24.4	NM	NM	NM	NM	NM	NM	NM	NM	NM	NM	NM
TR02	W174	06-Aug-18	18.5	23.8	NM	NM	NM	NM	NM	NM	NM	NM	NM	NM	NM
TR02	W175	13-Aug-18	16.7	21.1	NM	NM	NM	NM	NM	NM	NM	NM	NM	NM	NM
TR02	W176	20-Aug-18	17.4	23.1	NM	NM	NM	NM	NM	NM	NM	NM	NM	NM	NM
TR02	W177	27-Aug-18	17.7	22.9	NM	NM	NM	NM	NM	NM	NM	NM	NM	NM	NM
TR02	W178	03-Sep-18	16.6	22.9	NM	NM	NM	NM	NM	NM	NM	NM	NM	NM	NM
TR02	W179	10-Sep-18	16.1	22.7	NM[4]	NM[7]	4.18	NM	NM	0.16	4.06	NM	6.66	0.15	5.9
TR02	W180	17-Sep-18	15.9	22.2	NM[4]	NM[7]	NM	5.24	7.44	NM	NM	1.65	NM	NM	NM
TR02	W181	24-Sep-18	15.6	21.6	NM	NM	NM	NM	NM	NM	NM	NM	NM	NM	NM
TR02	W182	01-Oct-18	18.4	21.3	NM	NM	NM	NM	NM	NM	NM	NM	NM	NM	NM
TR02	W183	08-Oct-18	11.7	11.5	NM	NM	NM	NM	NM	NM	NM	NM	NM	NM	NM
TR02	W184	15-Oct-18	14.3	14.8	NM	NM	NM	NM	NM	NM	NM	NM	NM	NM	NM
TR02	W185	22-Oct-18	13.9	16.3	NM	NM	NM	NM	NM	NM	NM	NM	NM	NM	NM
TR02	W186	29-Oct-18	17.9	29.6	NM	NM	NM	NM	NM	NM	NM	NM	NM	NM	NM
TR02	W187	05-Nov-18	18.1	29.4	NM	NM	NM	NM	NM	NM	NM	NM	NM	NM	NM
TR02	W188	12-Nov-18	17.8	28.7	NM[4]	NM[7]	4.40	7.65	8.03	0.39	5.27	5.25	7.48	0.45	7.48
TR02	W189	19-Nov-18	17.6	27.7	NM	NM	NM	NM	NM	NM	NM	NM	NM	NM	NM
TR02	W190	26-Nov-18	17.8	23.9	NM	NM	NM	NM	NM	NM	NM	NM	NM	NM	NM
TR02	W191	03-Dec-18	17.7	20.1	NM	NM	NM	NM	NM	NM	NM	NM	NM	NM	NM
TR02	W192	10-Dec-18	17.5	19.9	NM	NM	NM	NM	NM	NM	NM	NM	NM	NM	NM
TR02	W193	17-Dec-18	17.2	19.6	NM	NM	NM	NM	NM	NM	NM	NM	NM	NM	NM
TR02	W194	24-Dec-18	17.0	19.2	NM	NM	NM	NM	NM	NM	NM	NM	NM	NM	NM
TR02	W195	31-Dec-18	16.9	18.9	NM	NM	NM	NM	NM	NM	NM	NM	NM	NM	NM
TR02	W196	07-Jan-19	16.8	18.7	NM	NM	NM	NM	NM	NM	NM	NM	NM	NM	NM
TR02	W197	14-Jan-19	16.8	19.2	NM[4]	NM[7]	4.38	7.24	NM	0.39	7.76	6.62	7.57	0.37	7.38
TR02	W198	21-Jan-19	16.6	20.0	NM	NM	NM	NM	NM	NM	NM	NM	NM	NM	NM
TR02	W199	28-Jan-19	16.1	19.9	NM	NM	NM	NM	7.74	NM	NM	NM	NM	NM	NM
TR02	W200	04-Feb-19	13.5	19.7	NM	NM	NM	NM	NM	NM	NM	NM	NM	NM	NM
TR02	W201	11-Feb-19	12.7	19.8	NM	NM	NM	NM	NM	NM	NM	NM	NM	NM	NM
TR02	W202	18-Feb-19	16.2	19.5	NM	NM	NM	NM	NM	NM	NM	NM	NM	NM	NM
TR02	W203	25-Feb-19	17.0	19.0	NM	NM	NM	NM	NM	NM	NM	NM	NM	NM	NM
TR02	W204	04-Mar-19	15.9	18.5	NM	NM	NM	NM	NM	NM	NM	NM	NM	NM	NM
TR02	W205	11-Mar-19	15.5	18.5	NM	NM	NM	NM	NM	NM	NM	NM	NM	NM	NM
TR02	W206	18-Mar-19	15.5	18.6	NM[4]	NM[7]	4.23	NM	NM	NM	NM	NM	NM	NM	NM
TR02	W207	25-Mar-19	15.5	18.5	NM	NM	NM	6.72	7.05	0.27	5.11	4.16	7.34	0.29	5.31
TR02	W208	01-Apr-19	15.3	18.4	NM	NM	NM	NM	NM	NM	NM	NM	NM	NM	NM
TR02	W209	08-Apr-19	16.6	18.0	NM	NM	NM	NM	NM	NM	NM	NM	NM	NM	NM
TR02	W210	15-Apr-19	16.4	17.9	NM	NM	NM	NM	NM	NM	NM	NM	NM	NM	NM
TR02	W211	22-Apr-19	16.3	17.7	NM	NM	NM	NM	NM	NM	NM	NM	NM	NM	NM
TR02	W212	29-Apr-19	15.4	23.4	NM	NM	NM	NM	NM	NM	NM	NM	NM	NM	NM
TR02	W213	06-May-19	15.8	26.5	NM	NM	NM	NM	NM	NM	NM	NM	NM	NM	NM

Table 12. **Dissolved Oxygen (mg/L)**
Horizontal and Vertical Wetland Treatment Trains
St. Louis Tunnel Discharge Constructed Wetland Demonstration Treatability Study
Rico-Argentine Mine Site – Rico Tunnels, Operable Unit OU01

Phase	Week	Week of	FLOW H[1] (gpm)	FLOW V[1,2] (gpm)	FDB	SMP	OXINF	SB1EFF	SFWEFF	HSSFWMP11[9]	AC1EFF	RDEFF	SB2EFF	BTEFF	AC2EFF
TR02	W214	13-May-19	8.8	20.4	NM	NM	NM	NM	NM	NM	NM	NM	NM	NM	NM
TR02	W215	20-May-19	13.2	28.6	NM	NM	NM	NM	NM	NM	NM	NM	NM	NM	NM
TR02	W216	27-May-19	15.1	29.9	NM[4]	NM[7]	4.43	6.83	7.25	0.23	6.55	4.98	7.01	0.53	6.51
TR02	W217	03-Jun-19	16.8	29.7	NM[4]	NM[7]	4.52	NM	NM	NM	NM	4.16	NM	NM	NM
TR02	W218	10-Jun-19	16.8	29.8	NM[4]	NM[7]	4.32	NM	NM	NM	NM	3.92	NM	NM	6.16
TR02	W219	17-Jun-19	11.3	22.7	NM	NM	NM	NM	NM	NM	NM	NM	NM	NM	NM
TR02	W220	24-Jun-19	15.3	29.8	NM[4]	NM[7]	4.41	NM	NM	NM	NM	NM	NM	NM	NM
TR02	W221	01-Jul-19	16.9	30.6	NM	NM	NM	NM	NM	NM	NM	NM	NM	NM	NM
TR02	W222	08-Jul-19	16.5	30.7	NM	NM	NM	NM	NM	NM	NM	NM	NM	NM	NM
TR02	W223	15-Jul-19	15.7	30.3	NM[4]	NM[7]	3.89	6.43	6.77	0.29	5.79	3.14	6.53	0.4	6.23
TR02	W224	22-Jul-19	15.0	29.4	NM	NM	NM	NM	NM	NM	NM	NM	NM	NM	NM
TR02	W225	29-Jul-19	14.9	26.9	NM	NM	NM	NM	NM	NM	NM	NM	NM	NM	NM
TR02	W226	05-Aug-19	12.9	28.4	NM	NM	NM	NM	NM	NM	NM	NM	NM	NM	NM
TR02	W227	12-Aug-19	14.9	29.4	NM	NM	NM	NM	NM	NM	NM	NM	NM	NM	NM
TR02	W228	19-Aug-19	13.2	27.7	NM	NM	NM	NM	NM	NM	NM	NM	NM	NM	NM
TR02	W229	26-Aug-19	13.8	28.1	NM	NM	NM	NM	NM	NM	NM	NM	NM	NM	NM
TR02	W230	02-Sep-19	13.5	26.1	NM	NM	NM	NM	NM	NM	NM	NM	NM	NM	NM
TR02	W231	09-Sep-19	13.1	27.9	NM	NM	NM	NM	NM	NM	NM	NM	NM	NM	NM
TR02	W232	16-Sep-19	12.6	27.7	NM[4]	NM[7]	3.42	7.00	7.28	0.11	5.73	4.18	7.11	0.2	6.38
TR02	W233	23-Sep-19	12.0	26.3	NM	NM	NM	NM	NM	NM	NM	NM	NM	NM	NM
TR02	W234	30-Sep-19	9.6	25.7	NM	NM	NM	NM	NM	NM	NM	NM	NM	NM	NM
TR02	W235	07-Oct-19	11.2	25.0	NM	NM	NM	NM	NM	NM	NM	NM	NM	NM	NM
TR02	W236	14-Oct-19	7.6	15.5	NM	NM	NM	NM	NM	NM	NM	NM	NM	NM	NM
TR02	W237	21-Oct-19	15.3	29.7	NM	NM	NM	NM	NM	NM	NM	NM	NM	NM	NM
TR02	W238	28-Oct-19	15.3	28.3	NM	NM	NM	NM	NM	NM	NM	NM	NM	NM	NM
TR02	W239	04-Nov-19	14.4	26.6	NM	NM	NM	NM	NM	NM	NM	NM	NM	NM	NM
TR02	W240	11-Nov-19	14.0	25.2	NM[4]	NM[7]	4.56	NM	NM	NM	NM	6.84	NM	NM	6.81
TR02	W241	18-Nov-19	13.8	26.3	NM	NM	NM	6.81	7.71	0.02	7.03	NM	7.36	0.34	NM
TR02	W242	25-Nov-19	11.0	29.6	NM	NM	NM	NM	NM	NM	NM	NM	NM	NM	NM
TR02	W243	02-Dec-19	14.6	36.8	NM	NM	NM	NM	NM	NM	NM	NM	NM	NM	NM
TR02	W244	09-Dec-19	14.8	25.1	NM	NM	NM	NM	NM	NM	NM	NM	NM	NM	NM
TR02	W245	16-Dec-19	14.4	23.5	NM	NM	NM	NM	NM	NM	NM	NM	NM	NM	NM
TR02	W246	23-Dec-19	15.0	23.9	NM	NM	NM	NM	NM	NM	NM	NM	NM	NM	NM
TR02	W247	30-Dec-19	14.5	23.0	NM	NM	NM	NM	NM	NM	NM	NM	NM	NM	NM
TR02	W248	06-Jan-20	14.2	24.7	NM[4]	NM[7]	3.66	5.65	8.42	0.21	8.7	8.87	8.05	0.8	7.55
TR02	W249	13-Jan-20	14.4	26.0	NM	NM	NM	NM	NM	NM	NM	NM	NM	NM	NM
TR02	W250	20-Jan-20	14.9	25.2	NM	NM	NM	NM	NM	NM	NM	NM	NM	NM	NM
TR02	W251	27-Jan-20	14.6	24.6	NM	NM	NM	NM	NM	NM	NM	NM	NM	NM	NM
TR02	W252	03-Feb-20	16.1	24.6	NM	NM	NM	NM	NM	NM	NM	NM	NM	NM	NM
TR02	W253	10-Feb-20	16.3	24.1	NM	NM	NM	NM	NM	NM	NM	NM	NM	NM	NM
TR02	W254	17-Feb-20	15.1	26.9	NM	NM	NM	NM	NM	NM	NM	NM	NM	NM	NM
TR02	W255	24-Feb-20	14.6	28.1	NM	NM	NM	NM	NM	NM	NM	NM	NM	NM	NM
TR02	W256	02-Mar-20	14.5	27.3	NM[4]	NM[7]	4.83	6.94	7.59	0.45	8.2	7.76	7.57	0.36	7.2
TR02	W257	09-Mar-20	14.3	26.5	NM	NM	NM	NM	NM	NM	NM	NM	NM	NM	NM
TR02	W258	16-Mar-20	14.0	25.8	NM	NM	NM	NM	NM	NM	NM	NM	NM	NM	NM
TR02	W259	23-Mar-20	13.8	25.2	NM	NM	NM	NM	NM	NM	NM	NM	NM	NM	NM
TR02	W260	30-Mar-20	13.7	25.3	NM	NM	NM	NM	NM	NM	NM	NM	NM	NM	NM
TR02	W261	06-Apr-20	13.4	25.4	NM	NM	NM	NM	NM	NM	NM	NM	NM	NM	NM
TR02	W262	13-Apr-20	13.1	24.8	NM	NM	NM	NM	NM	NM	NM	NM	NM	NM	NM
TR02	W263	20-Apr-20	13.0	24.2	NM	NM	NM	NM	NM	NM	NM	NM	NM	NM	NM
TR02	W264	27-Apr-20	13.3	24.3	NM	NM	NM	NM	NM	NM	NM	NM	NM	NM	NM
TR02	W265	04-May-20	12.5	28.0	NM	NM	NM	NM	NM	NM	NM	NM	NM	NM	NM
TR02	W266	11-May-20	13.9	25.3	NM[4]	NM[7]	4.42	6.49	6.89	0.37	6.83	6.05	NM	0.57	6.45
TR02	W267	18-May-20	14.0	25.5	NM[4]	NM[7]	4.40	NM	NM	NM	NM	NM	6.66	NM	NM
TR02	W268	25-May-20	13.9	23.6	NM	NM	NM	NM	NM	NM	NM	NM	NM	NM	NM
TR02	W269	01-Jun-20	13.4	21.2	NM	NM	NM	NM	NM	NM	NM	NM	NM	NM	NM
TR02	W270	08-Jun-20	12.2	20.8	NM	NM	NM	NM	NM	NM	NM	NM	NM	NM	NM
TR02	W271	15-Jun-20	12.2	20.9	NM	NM	NM	NM	NM	NM	NM	NM	NM	NM	NM
TR02	W272	22-Jun-20	14.0	21.0	NM	NM	NM	NM	NM	NM	NM	NM	NM	NM	NM
TR02	W273	29-Jun-20	13.7	45.3	NM	NM	NM	NM	NM	NM	NM	NM	NM	NM	NM
TR02	W274	06-Jul-20	13.5	25.1	NM[4]	NM[7]	4.43	6.72	6.98	0.23	6.15	3.6	6.6	0.28	5.87
TR02	W275	13-Jul-20	14.8	24.7	NM	NM	NM	NM	NM	NM	NM	NM	NM	NM	NM
TR02	W276	20-Jul-20	26.0	24.4	NM	NM	NM	NM	NM	NM	NM	NM	NM	NM	NM
TR02	W277	27-Jul-20	28.1	24.7	NM	NM	NM	NM	NM	NM	NM	NM	NM	NM	NM
TR02	W278	03-Aug-20	27.5	24.6	NM[4]	NM[7]	4.31	NM	NM	NM	NM	NM	6.90	0.33	5.77
TR02	W279	10-Aug-20	27.5	24.7	NM	NM	NM	NM	NM	NM	NM	NM	NM	NM	NM
TR02	W280	17-Aug-20	27.4	24.5	NM	NM	NM	NM	NM	NM	NM	NM	NM	NM	NM
TR02	W281	24-Aug-20	27.1	24.4	NM	NM	NM	NM	NM	NM	NM	NM	NM	NM	NM
TR02	W282	31-Aug-20	26.7	24.4	NM	NM	NM	NM	NM	NM	NM	NM	NM	NM	NM
TR02	W283	07-Sep-20	26.6	24.1	NM	NM	NM	NM	NM	NM	NM	NM	NM	NM	NM
TR02	W284	14-Sep-20	26.4	24.0	NM[4]	NM[7]	4.53	6.56	7.06	0.22	5.49	3.78	7.5	0.36	6.15
TR02	W285	21-Sep-20	26.0	23.6	NM	NM	NM	NM	NM	NM	NM	NM	NM	NM	NM
TR02	W286	28-Sep-20	25.0	23.3	NM	NM	NM	NM	NM	NM	NM	NM	NM	NM	NM
TR02	W287	05-Oct-20	24.8	23.1	NM	NM	NM	NM	NM	NM	NM	NM	NM	NM	NM
TR02	W288	12-Oct-20	24.6	23.0	NM	NM	NM	NM	NM	NM	NM	NM	NM	NM	NM
TR02	W289	19-Oct-20	24.0	22.7	NM	NM	NM	NM	NM	NM	NM	NM	NM	NM	NM
TR02	W290	26-Oct-20	24.0	22.4	NM	NM	NM	NM	NM	NM	NM	NM	NM	NM	NM
TR02	W291	02-Nov-20	24.9	16.5	NM	NM	NM	NM	NM	NM	NM	NM	NM	NM	NM
TR02	W292	09-Nov-20	24.0	24.1	NM[4]	NM[7]	4.73	6.75	7.47	NM	NM	5.58	6.96	NM	6.77
TR02	W293	16-Nov-20	21.3	24.6	NM[4]	NM[7]	NM	NM	NM	0.84	6.67	NM	NM	0.81	NM
TR02	W294	23-Nov-20	21.2	24.6	NM	NM	NM	NM	NM	NM	NM	NM	NM	NM	NM

Table 12. **Dissolved Oxygen (mg/L)**
Horizontal and Vertical Wetland Treatment Trains
St. Louis Tunnel Discharge Constructed Wetland Demonstration Treatability Study
Rico-Argentine Mine Site – Rico Tunnels, Operable Unit OU01

Phase	Week	Week of	FLOW H[1] (gpm)	FLOW V[1,2] (gpm)	FDB	SMP	OXINF	SB1EFF	SFWEFF	HSSFWMP11[9]	AC1EFF	RDEFF	SB2EFF	BTEFF	AC2EFF
TR02	W295	30-Nov-20	21.0	6.9	NM	NM	NM	NM	NM	NM	NM	NM	NM	NM	NM
TR02	W296	07-Dec-20	20.8	17.9	NM	NM	NM	NM	NM	NM	NM	NM	NM	NM	NM
TR02	W297	14-Dec-20	20.6	24.5	NM	NM	NM	NM	NM	NM	NM	NM	NM	NM	NM
TR02	W298	21-Dec-20	20.2	20.6	NM	NM	NM	NM	NM	NM	NM	NM	NM	NM	NM
TR02	W299	28-Dec-20	20.0	20.6	NM	NM	NM	NM	NM	NM	NM	NM	NM	NM	NM
TR02	W300	04-Jan-21	19.8	20.6	NM	NM	NM	NM	NM	NM	NM	NM	NM	NM	NM
TR02	W301	11-Jan-21	19.7	20.4	NM[4]	NM[7]	4.46	6.94	7.43	0.7	7.71	7.57	7.03	1.10	7.52
TR02	W302	18-Jan-21	19.6	22.8 [10]	NM	NM	NM	NM	NM	NM	NM	NM	NM	NM	NM
TR02	W303	25-Jan-21	19.4	23.5 [10]	NM	NM	NM	NM	NM	NM	NM	NM	NM	NM	NM
TR02	W304	01-Feb-21	19.2	27.8 [10]	NM	NM	NM	NM	NM	NM	NM	NM	NM	NM	NM
TR02	W305	08-Feb-21	19.0	23.5 [10]	NM	NM	NM	NM	NM	NM	NM	NM	NM	NM	NM
TR02	W306	15-Feb-21	18.8	21.1 [10]	NM	NM	NM	NM	NM	NM	NM	NM	NM	NM	NM
TR02	W307	22-Feb-21	18.8	16.6 [10]	NM	NM	NM	NM	NM	NM	NM	NM	NM	NM	NM
TR02	W308	01-Mar-21	18.7	27.4 [10]	NM	NM	NM	NM	NM	NM	NM	NM	NM	NM	NM
TR02	W309	08-Mar-21	18.0	23.4 [10]	NM[4]	NM[7]	4.65	6.78	7.40	1.23	7.78	7.14	7.19	1.00	6.81
TR02	W310	15-Mar-21	17.6	23.7 [10]	NM	NM	NM	NM	NM	NM	NM	NM	NM	NM	NM
TR02	W311	22-Mar-21	17.4	22.4 [10]	NM	NM	NM	NM	NM	NM	NM	NM	NM	NM	NM
TR02	W312	29-Mar-21	17.3	22.3	NM	NM	NM	NM	NM	NM	NM	NM	NM	NM	NM
TR02	W313	05-Apr-21	17.1	22.5	NM	NM	NM	NM	NM	NM	NM	NM	NM	NM	NM
TR02	W314	12-Apr-21	15.8	23.1	NM	NM	NM	NM	NM	NM	NM	NM	NM	NM	NM
TR02	W315	19-Apr-21	14.7	22.9	NM	NM	NM	NM	NM	NM	NM	NM	NM	NM	NM
TR02	W316	26-Apr-21	15.5	23.1	NM	NM	NM	NM	NM	NM	NM	NM	NM	NM	NM
TR02	W317	03-May-21	15.2	23.8	NM	NM	NM	NM	NM	NM	NM	NM	NM	NM	NM
TR02	W318	10-May-21	15.2	23.7	NM[4]	NM[7]	4.5	6.53	7.2	0.65	6.36	6.41	7.59	0.72	6.79
TR02	W319	17-May-21	14.9	23.5	NM	NM	NM	NM	NM	NM	NM	NM	NM	NM	NM
TR02	W320	24-May-21	12.4	23.2	NM	NM	NM	NM	NM	NM	NM	NM	NM	NM	NM
TR02	W321	31-May-21	12.1	22.0	NM	NM	NM	NM	NM	NM	NM	NM	NM	NM	NM
TR02	W322	07-Jun-21	11.5	21.6	NM	NM	NM	NM	NM	NM	NM	NM	NM	NM	NM
TR02	W323	14-Jun-21	10.5	15.4	NM	NM	NM	NM	NM	NM	NM	NM	NM	NM	NM
TR02	W324	21-Jun-21	12.8	22.9 [10]	NM	NM	NM	NM	NM	NM	NM	NM	NM	NM	NM
TR02	W325	28-Jun-21	22.0	21.5 [10]	NM	NM	NM	NM	NM	NM	NM	NM	NM	NM	NM
TR02	W326	05-Jul-21	11.2	20.5 [10]	NM	NM	NM	NM	NM	NM	NM	NM	NM	NM	NM
TR02	W327	12-Jul-21	8.6	21.7 [10]	NM[4]	NM[7]	4.43	6.48	6.27	0.69	5.38	3.88	6.61	0.82	NM
TR02	W328	19-Jul-21	8.3	21.2 [10]	NM	NM	NM	NM	NM	NM	NM	NM	NM	NM	5.75
TR02	W329	26-Jul-21	14.5	17.5 [10]	NM	NM	NM	NM	NM	NM	NM	NM	NM	NM	NM
TR02	W330	02-Aug-21	8.2	19.8 [10]	NM	NM	NM	NM	NM	NM	NM	NM	NM	NM	NM
TR02	W331	09-Aug-21	6.5	20.8 [10]	NM	NM	NM	NM	NM	NM	NM	NM	NM	NM	NM
TR02	W332	16-Aug-21	9.0	20.2 [10]	NM	NM	NM	NM	NM	NM	NM	NM	NM	NM	NM
TR02	W333	23-Aug-21	14.5	24.4 [10]	NM	NM	NM	NM	NM	NM	NM	NM	NM	NM	NM

NOTES:
Values presented for physical and chemical parameters are from field measurements obtained during sampling events.

AC1EFF = Aeration Channel Effluent/Rock Drain Influent
AC2EFF = Aeration Cascade Effluent
BTEFF = Biotreatment Cell Effluent/Aeration Cascade Influent
C = Colonization
FDB = Flow Diversion Box (Settling Basin No. 1 Influent/Settling Basin No. 2 Influent)
Flow H = Horizontal Treatment Train average flow rate
Flow V = Vertical Treatment Train average flow rate
gpm = gallons per minute
HSSFWMP11 = Horizontal Sub Surface Flow Wetland Effluent/Aeration Channel Influent
mg/L = milligram per liter
NA = not available
NM = not measured
OU = operable unit
OXINF = Maelstrom Oxidizer Influent
RDEFF = Rock Drain Effluent
SB1EFF = Settling Basin No. 1 Effluent/Surface Flow Wetland Influent
SB2EFF = Settling Basin No. 2 Effluent/Biotreatment Cell Influent
SFWEFF = Surface Flow Wetland Effluent/Horizontal Sub Surface Flow Wetland Influent
SMP = Static Mixer Pool
TR** = Test Run
VWTT = Vertical Wetland Treatment Train
W** = Week of Treatability Study Phase

[1] The interpolation method for calculating weekly flow totals for both the horizontal and vertical treatment trains was modified to improve precision.

[2] The Aeration Cascade in the VWTT was bypassed on different occassions between 27 OCT 2014 and 16 NOV 2014. The Aeration Cascade Effluent flow rate was used in the weekly flow calculations in monthly reports for the VWTT prior to DEC 2014. The flow rates for the period 27 OCT 2014 - 16 NOV 2014 (and all other weeks) are now calculated based on the Settling Basin No. 2 influent flow rates to better represent metals mass removal by the VWTT.

[3] Monitoring location AC2EFF was not sampled during W31 of phase TR02 because of Enhance Wetland Demonstration construction activities.

[4] As of 04 JAN 2016, monitoring location FDB will not be sampled since it is no longer representative of the HWTT and VWTT influent due to changes during the construction of the Enhanced Wetland Demonstration.

[5] Dissolved oxygen recorded in the field as percent saturation.

[6] Sample was collected at the monitoring location OXINF but labeled as SMP.

[7] As of 05 DEC 2016, monitoring location SMP will not be sampled since it is no longer representative of the HWTT and VWTT influent due to the installation of the Maelstrom Oxidizer.

[8] Interpolated flow data due to flow meter totalizing error.

[9] As of 22 JAN 2018, HSSFWMP11 sampling location replaced with AC1INF sampling location as detailed in *Letter to EPA Requesting Wetlands Sampling Changes* and approved by EPA January 24, 2018.

[10] FM-03 (VWTT influent) flow meter bypassed during solids settling pilot testing. FM-04 flow rates used in place of FM-03 during this time.

Table 12A. Dissolved Oxygen (mg/L)
Enhanced Wetland Demonstration
St. Louis Tunnel Discharge Constructed Wetland Demonstration Treatability Study
Rico-Argentine Mine Site – Rico Tunnels, Operable Unit OU01

Phase	Week	Week of	FLOW EWD[1] (gpm)	SMP	OXINF	SB3EFF	MRCEFF	BT2EFF	AC3EFF
EWD-C	W00	23-Nov-15	876.9	4.33	NA	6.18	0.19	6.55	3.87
EWD-C	W01	30-Nov-15	706.1	4.35	NA	6.31	0.49	6.69	2.33
EWD-C	W02	07-Dec-15	590.9	NM	NA	NM	NM	NM	NM
EWD-C	W03	14-Dec-15	576.6	4.09	NA	5.89	6.75	1.43	2.83
EWD-C	W04	21-Dec-15	541.9	NM	NA	NM	NM	NM	NM
EWD-C	W05	28-Dec-15	535.8	NM	NA	NM	NM	NM	NM
EWD-O	W00	04-Jan-16	552.3	4.21	NA	6.55	6.83	0.68	3.01
EWD-O	W01	11-Jan-16	557.3	NM	NA	NM	NM	NM	NM
EWD-O	W02	18-Jan-16	555.4	NM	NA	NM	NM	NM	NM
EWD-O	W03	25-Jan-16	553.5	NM	NA	NM	NM	NM	NM
EWD-O	W04	01-Feb-16	574.3	4.35	NA	6.3	7.02	0.82	2.9
EWD-O	W05	08-Feb-16	535.6	NM	NA	NM	NM	NM	NM
EWD-O	W06	15-Feb-16	537.8	NM	NA	NM	NM	NM	NM
EWD-O	W07	22-Feb-16	540.3	NM	NA	NM	NM	NM	NM
EWD-O	W08	29-Feb-16	543.7	NM	NA	NM	NM	NM	NM
EWD-O	W09	07-Mar-16	542.1	4.16	NA	6.01	6.74	1.01	2.54
EWD-O	W10	14-Mar-16	536.8	NM	NA	NM	NM	NM	NM
EWD-O	W11	21-Mar-16	552.0	NM	NA	NM	NM	NM	NM
EWD-O	W12	28-Mar-16	553.4	NM	NA	NM	NM	NM	NM
EWD-O	W13	04-Apr-16	526.7	4.25	NA	6.17	6.71	1.04	2.67
EWD-O	W14	11-Apr-16	542.6	NM	NA	NM	NM	NM	NM
EWD-O	W15	18-Apr-16	476.2	NM	NA	NM	NM	NM	NM
EWD-O	W16	25-Apr-16	453.6	NM	NA	NM	NM	NM	NM
EWD-O	W17	02-May-16	537.7	4.38	NA	6.01	6.55	0.55	2.73
EWD-O	W18	09-May-16	557.2	NM	NA	NM	NM	NM	NM
EWD-O	W19	16-May-16	578.8	NM	NA	NM	NM	NM	NM
EWD-O	W20	23-May-16	546.6	4.41	NA	5.88	6.34	0.79	2.83
EWD-O	W21	30-May-16	524.5	NM	NA	NM	NM	NM	NM
EWD-O	W22	06-Jun-16	520.2	4.48	NA	6.11	6.55	0.92	2.81
EWD-O	W23	13-Jun-16	531.3	NM	NA	NM	NM	NM	NM
EWD-O	W24	20-Jun-16	468.5	NM	NA	NM	NM	NM	NM
EWD-O	W25	27-Jun-16	255.3	NM	NA	NM	NM	NM	NM
EWD-O	W26	04-Jul-16	540.3	4.36	NA	6.1	6.45	0.16	2.37
EWD-O	W27	11-Jul-16	536.0	NM	NA	NM	NM	NM	NM
EWD-O	W28	18-Jul-16	555.2	NM	NA	NM	NM	NM	NM
EWD-O	W29	25-Jul-16	125.5	NM	NA	NM	NM	NM	NM
EWD-O	W30	01-Aug-16	182.1	NM	NA	NM	NM	NM	NM
EWD-O	W31	08-Aug-16	436.4	47.2[2]	NA	6.17	6.28	0.09	2.44
EWD-O	W32	15-Aug-16	551.3	NM	NA	NM	NM	NM	NM
EWD-O	W33	22-Aug-16	244.2	NM	NA	NM	NM	NM	NM
EWD-O	W34	29-Aug-16	520.8	NM	NA	NM	NM	NM	NM
EWD-O	W35	05-Sep-16	553.5	NM	NA	NM	NM	NM	NM
EWD-O	W36	12-Sep-16	543.0	4.64	NA	5.99	4.96	0.26	2.99
EWD-O	W37	19-Sep-16	535.3	NM	NA	NM	NM	NM	NM
EWD-O	W38	26-Sep-16	362.8	NM	NA	NM	NM	NM	NM
EWD-O	W39	03-Oct-16	506.9	4.3	NA	5.7	6.46	1.41	2.97
EWD-O	W40	10-Oct-16	226.4	NM	NA	NM	NM	NM	NM
EWD-O	W41	17-Oct-16	390.9	NM	NA	NM	NM	NM	NM
EWD-O	W42	24-Oct-16	221.6	NM	NA	NM	NM	NM	NM
EWD-O	W43	31-Oct-16	365.9	NM	NA	NM	NM	NM	NM
EWD-O	W44	07-Nov-16	551.5	2.71[3]	NA	6.80	7.00	0.21	3.57
EWD-O	W45	14-Nov-16	566.5	NM	NA	NM	NM	NM	NM
EWD-O	W46	21-Nov-16	530.7	NM	NA	NM	NM	NM	NM
EWD-O	W47	28-Nov-16	528.1	NM	NA	NM	NM	NM	NM
EWD-O	W48	05-Dec-16	528.5	NM[4]	2.97	6.83	7.05	0.20	3.98

Table 12A. Dissolved Oxygen (mg/L)
Enhanced Wetland Demonstration
St. Louis Tunnel Discharge Constructed Wetland Demonstration Treatability Study
Rico-Argentine Mine Site – Rico Tunnels, Operable Unit OU01

Phase	Week	Week of	FLOW EWD[1] (gpm)	SMP	OXINF	SB3EFF	MRCEFF	BT2EFF	AC3EFF
EWD-O	W49	12-Dec-16	541.1	NM	NM	NM	NM	NM	NM
EWD-O	W50	19-Dec-16	534.4	NM	NM	NM	NM	NM	NM
EWD-O	W51	26-Dec-16	525.5	NM	NM	NM	NM	NM	NM
EWD-O	W52	02-Jan-17	529.4	NM	NM	NM	NM	NM	NM
EWD-O	W53	09-Jan-17	530.5	NM	NM	NM	NM	NM	NM
EWD-O	W54	16-Jan-17	488.2	NM[4]	2.78	6.77	6.97	0.21	3.71
EWD-O	W55	23-Jan-17	491.6	NM	NM	NM	NM	NM	NM
EWD-O	W56	30-Jan-17	489.8	NM	NM	NM	NM	NM	NM
EWD-O	W57	06-Feb-17	498.1	NM[4]	2.96	7.94	6.98	0.21	3.04
EWD-O	W58	13-Feb-17	505.9	NM	NM	NM	NM	NM	NM
EWD-O	W59	20-Feb-17	517.4	NM	NM	NM	NM	NM	NM
EWD-O	W60	27-Feb-17	551.5	NM	NM	NM	NM	NM	NM
EWD-O	W61	06-Mar-17	512.0	NM[4]	3.36	6.94	7.15	0.37	3.97
EWD-O	W62	13-Mar-17	540.3	NM	NM	NM	NM	NM	NM
EWD-O	W63	20-Mar-17	568.8	NM	NM	NM	NM	NM	NM
EWD-O	W64	27-Mar-17	547.8	NM	NM	NM	NM	NM	NM
EWD-O	W65	03-Apr-17	557.8	NM[4]	3.10	6.47	6.88	0.27	3.53
EWD-O	W66	10-Apr-17	581.4	NM	NM	NM	NM	NM	NM
EWD-O	W67	17-Apr-17	563.3	NM	NM	NM	NM	NM	NM
EWD-O	W68	24-Apr-17	540.5	NM	NM	NM	NM	NM	NM
EWD-O	W69	01-May-17	547.5	NM[4]	3.90	6.89	6.81	0.22	2.98
EWD-O	W70	08-May-17	566.4	NM	NM	NM	NM	NM	NM
EWD-O	W71	15-May-17	559.4	NM[4]	3.83	6.86	6.89	0.39	4.45
EWD-O	W72	22-May-17	542.0	NM	NM	NM	NM	NM	NM
EWD-O	W73	29-May-17	551.7	NM	NM	NM	NM	NM	NM
EWD-O	W74	05-Jun-17	544.8	NM[4]	4.23	6.30	6.46	0.05	3.19
EWD-O	W75	12-Jun-17	491.2	NM	NM	NM	NM	NM	NM
EWD-O	W76	19-Jun-17	472.5	NM	NM	NM	NM	NM	NM
EWD-O	W77	26-Jun-17	492.4	NM[4]	2.98	6.15	6.32	0.06	3.60
EWD-O	W78	03-Jul-17	529.2	NM	NM	NM	NM	NM	NM
EWD-O	W79	10-Jul-17	553.9	NM[4]	2.62	6.75	7.47	0.09	2.91
EWD-O	W80	17-Jul-17	558.2	NM	NM	NM	NM	NM	NM
EWD-O	W81	24-Jul-17	540.3	NM	NM	NM	NM	NM	NM
EWD-O	W82	31-Jul-17	515.5	NM[4]	2.53	6.40	6.39	0.00	3.81
EWD-O	W83	07-Aug-17	472.6	NM	NM	NM	NM	NM	NM
EWD-O	W84	14-Aug-17	199.2	NM	NM	NM	NM	NM	NM
EWD-O	W85	21-Aug-17	262.5	NM	NM	NM	NM	NM	NM
EWD-O	W86	28-Aug-17	407.8	NM	NM	NM	NM	NM	NM
EWD-O	W87	04-Sep-17	364.5	NM	NM	NM	NM	NM	NM
EWD-O	W88	11-Sep-17	529.1	NM	NM	NM	NM	NM	NM
EWD-O	W89	18-Sep-17	418.0	NM	NM	NM	NM	NM	NM
EWD-O	W90	25-Sep-17	52.4	NM	NM	NM	NM	NM	NM
EWD-O	W91	02-Oct-17	173.5	NM	NM	NM	NM	NM	NM
EWD-O	W92	09-Oct-17	340.1	NM	NM	NM	NM	NM	NM
EWD-O	W93	16-Oct-17	500.8	NM[4]	3.98	6.65	6.56	0.15	5.05
EWD-O	W94	23-Oct-17	238.6	NM	NM	NM	NM	NM	NM
EWD-O	W95	30-Oct-17	497.8	NM	NM	NM	NM	NM	NM
EWD-O	W96	06-Nov-17	426.2	NM[4]	3.93	6.79	6.84	0.15	5.61
EWD-O	W97	13-Nov-17	500.0	NM	NM	NM	NM	NM	NM
EWD-O	W98	20-Nov-17	506.7	NM	NM	NM	NM	NM	NM
EWD-O	W99	27-Nov-17	467.1	NM	NM	NM	NM	NM	NM
EWD-O	W100	04-Dec-17	520.2	NM[4]	4.33	6.57	6.91	0.49	5.1
EWD-O	W101	11-Dec-17	531.1	NM	NM	NM	NM	NM	NM
EWD-O	W102	18-Dec-17	522.6	NM	NM	NM	NM	NM	NM
EWD-O	W103	25-Dec-17	507.3	NM	NM	NM	NM	NM	NM

Table 12A. Dissolved Oxygen (mg/L)
Enhanced Wetland Demonstration
St. Louis Tunnel Discharge Constructed Wetland Demonstration Treatability Study
Rico-Argentine Mine Site – Rico Tunnels, Operable Unit OU01

Phase	Week	Week of	FLOW EWD[1] (gpm)	SMP	OXINF	SB3EFF	MRCEFF	BT2EFF	AC3EFF
EWD-O	W104	01-Jan-18	497.3	NM	NM	NM	NM	NM	NM
EWD-O	W105	08-Jan-18	492.3	NM[4]	4.51	6.66	7.18	0.03	4.07
EWD-O	W106	15-Jan-18	504.0	NM	NM	NM	NM	NM	NM
EWD-O	W107	22-Jan-18	525.7	NM	NM	NM	NM	NM	NM
EWD-O	W108	29-Jan-18	529.5	NM	NM	NM	NM	NM	NM
EWD-O	W109	05-Feb-18	522.1	NM	NM	NM	NM	NM	NM
EWD-O	W110	12-Feb-18	517.5	NM	NM	NM	NM	NM	NM
EWD-O	W111	19-Feb-18	513.0	NM	NM	NM	NM	NM	NM
EWD-O	W112	26-Feb-18	479.5	NM	NM	NM	NM	NM	NM
EWD-O	W113	05-Mar-18	462.4	NM[4]	4.50	6.67	6.99	0.11	4.21
EWD-O	W114	12-Mar-18	456.4	NM	NM	NM	NM	NM	NM
EWD-O	W115	19-Mar-18	433.8	NM	NM	NM	NM	NM	NM
EWD-O	W116	26-Mar-18	456.0	NM	NM	NM	NM	NM	NM
EWD-O	W117	02-Apr-18	487.1	NM	NM	NM	NM	NM	NM
EWD-O	W118	09-Apr-18	469.5	NM	NM	NM	NM	NM	NM
EWD-O	W119	16-Apr-18	457.7	NM	NM	NM	NM	NM	NM
EWD-O	W120	23-Apr-18	449.6	NM	NM	NM	NM	NM	NM
EWD-O	W121	30-Apr-18	446.4	NM	NM	NM	NM	NM	NM
EWD-O	W122	07-May-18	443.2	NM	NM	NM	NM	NM	NM
EWD-O	W123	14-May-18	440.0	NM	NM	NM	NM	NM	NM
EWD-O	W124	21-May-18	436.7	NM[4]	4.36	7.03	6.55	0.60	3.57
EWD-O	W125	28-May-18	436.2	NM[4]	NM	NM	NM	NM	NM
EWD-O	W126	04-Jun-18	441.6	NM[4]	NM	NM	NM	NM	NM
EWD-O	W127	11-Jun-18	318.3	NM	NM	NM	NM	NM	NM
EWD-O	W128	18-Jun-18	458.4	NM	NM	NM	NM	NM	NM
EWD-O	W129	25-Jun-18	461.6	NM	NM	NM	NM	NM	NM
EWD-O	W130	02-Jul-18	463.2	NM	NM	NM	NM	NM	NM
EWD-O	W131	09-Jul-18	463.5	NM	NM	NM	NM	NM	NM
EWD-O	W132	16-Jul-18	460.2	NM[4]	4.28	6.59	7.28	0.12	2.74
EWD-O	W133	23-Jul-18	460.2	NM[4]	NM	NM	NM	NM	NM
EWD-O	W134	30-Jul-18	439.9	NM	NM	NM	NM	NM	NM
EWD-O	W135	06-Aug-18	433.1	NM	NM	NM	NM	NM	NM
EWD-O	W136	13-Aug-18	415.5	NM	NM	NM	NM	NM	NM
EWD-O	W137	20-Aug-18	426.5	NM	NM	NM	NM	NM	NM
EWD-O	W138	27-Aug-18	414.8	NM	NM	NM	NM	NM	NM
EWD-O	W139	03-Sep-18	422.0	NM	NM	NM	NM	NM	NM
EWD-O	W140	10-Sep-18	408.7	NM[4]	4.18	6.42	5.69	0.29	3.16
EWD-O	W141	17-Sep-18	406.5	NM	NM	NM	NM	NM	NM
EWD-O	W142	24-Sep-18	400.5	NM	NM	NM	NM	NM	NM
EWD-O	W143	01-Oct-18	408.3	NM	NM	NM	NM	NM	NM
EWD-O	W144	08-Oct-18	175.1	NM	NM	NM	NM	NM	NM
EWD-O	W145	15-Oct-18	296.1	NM	NM	NM	NM	NM	NM
EWD-O	W146	22-Oct-18	331.2	NM	NM	NM	NM	NM	NM
EWD-O	W147	29-Oct-18	216.0	NM	NM	NM	NM	NM	NM
EWD-O	W148	05-Nov-18	364.1	NM	NM	NM	NM	NM	NM
EWD-O	W149	12-Nov-18	368.8	NM[4]	4.40	6.77	7.48	0.84	5.85
EWD-O	W150	19-Nov-18	365.4	NM	NM	NM	NM	NM	NM
EWD-O	W151	26-Nov-18	373.9	NM	NM	NM	NM	NM	NM
EWD-O	W152	03-Dec-18	374.0	NM	NM	NM	NM	NM	NM
EWD-O	W153	10-Dec-18	373.9	NM	NM	NM	NM	NM	NM
EWD-O	W154	17-Dec-18	371.6	NM	NM	NM	NM	NM	NM
EWD-O	W155	24-Dec-18	370.4	NM	NM	NM	NM	NM	NM
EWD-O	W156	31-Dec-18	374.4	NM	NM	NM	NM	NM	NM
EWD-O	W157	07-Jan-19	371.7	NM	NM	NM	NM	NM	NM
EWD-O	W158	14-Jan-19	377.2	NM[4]	4.38	6.81	7.01	0.52	5.34

Table 12A. Dissolved Oxygen (mg/L)
Enhanced Wetland Demonstration
St. Louis Tunnel Discharge Constructed Wetland Demonstration Treatability Study
Rico-Argentine Mine Site – Rico Tunnels, Operable Unit OU01

Phase	Week	Week of	FLOW EWD[1] (gpm)	SMP	OXINF	SB3EFF	MRCEFF	BT2EFF	AC3EFF
EWD-O	W159	21-Jan-19	375.1	NM	NM	NM	NM	NM	NM
EWD-O	W160	28-Jan-19	370.9	NM	NM	NM	NM	NM	NM
EWD-O	W161	04-Feb-19	375.8	NM	NM	NM	NM	NM	NM
EWD-O	W162	11-Feb-19	376.8	NM	NM	NM	NM	NM	NM
EWD-O	W163	18-Feb-19	369.7	NM	NM	NM	NM	NM	NM
EWD-O	W164	25-Feb-19	371.6	NM	NM	NM	NM	NM	NM
EWD-O	W165	04-Mar-19	373.9	NM	NM	NM	NM	NM	NM
EWD-O	W166	11-Mar-19	372.8	NM	NM	NM	NM	NM	NM
EWD-O	W167	18-Mar-19	359.8	NM[4]	4.23	6.86	6.95	0.62	5.12
EWD-O	W168	25-Mar-19	364.1	NM	NM	NM	NM	NM	NM
EWD-O	W169	01-Apr-19	390.6	NM	NM	NM	NM	NM	NM
EWD-O	W170	08-Apr-19	427.0	NM	NM	NM	NM	NM	NM
EWD-O	W171	15-Apr-19	470.0	NM	NM	NM	NM	NM	NM
EWD-O	W172	22-Apr-19	524.9	NM	NM	NM	NM	NM	NM
EWD-O	W173	29-Apr-19	466.4	NM	NM	NM	NM	NM	NM
EWD-O	W174	06-May-19	449.7	NM	NM	NM	NM	NM	NM
EWD-O	W175	13-May-19	377.0	NM	NM	NM	NM	NM	NM
EWD-O	W176	20-May-19	522.6	NM	NM	NM	NM	NM	NM
EWD-O	W177	27-May-19	621.4	NM[4]	4.43	6.67	6.77	0.18	5.20
EWD-O	W178	03-Jun-19	551.7	NM[4]	4.52	NM	NM	0.36	4.86
EWD-O	W179	10-Jun-19	508.8	NM[4]	4.32	5.99	6.45	0.14	5.71
EWD-O	W180	17-Jun-19	256.9	NM	NM	NM	NM	NM	NM
EWD-O	W181	24-Jun-19	427.7	NM[4]	4.41	NM	NM	NM	NM
EWD-O	W182	01-Jul-19	512.8	NM	NM	NM	NM	NM	NM
EWD-O	W183	08-Jul-19	539.5	NM	NM	NM	NM	NM	NM
EWD-O	W184	15-Jul-19	544.1	NM[4]	3.89	6.18	6.31	0.34	5.03
EWD-O	W185	22-Jul-19	553.2	NM	NM	NM	NM	NM	NM
EWD-O	W186	29-Jul-19	599.4	NM	NM	NM	NM	NM	NM
EWD-O	W187	05-Aug-19	602.3	NM	NM	NM	NM	NM	NM
EWD-O	W188	12-Aug-19	603.0	NM	NM	NM	NM	NM	NM
EWD-O	W189	19-Aug-19	626.2	NM	NM	NM	NM	NM	NM
EWD-O	W190	26-Aug-19	609.7	NM	NM	NM	NM	NM	NM
EWD-O	W191	02-Sep-19	520.6	NM	NM	NM	NM	NM	NM
EWD-O	W192	09-Sep-19	544.4	NM	NM	NM	NM	NM	NM
EWD-O	W193	16-Sep-19	558.7	NM[4]	3.42	6.44	7.03	0.11	3.79
EWD-O	W194	23-Sep-19	552.1	NM	NM	NM	NM	NM	NM
EWD-O	W195	30-Sep-19	563.9	NM	NM	NM	NM	NM	NM
EWD-O	W196	07-Oct-19	611.7	NM	NM	NM	NM	NM	NM
EWD-O	W197	14-Oct-19	309.0	NM	NM	NM	NM	NM	NM
EWD-O	W198	21-Oct-19	635.6	NM	NM	NM	NM	NM	NM
EWD-O	W199	28-Oct-19	632.6	NM	NM	NM	NM	NM	NM
EWD-O	W200	04-Nov-19	628.2	NM	NM	NM	NM	NM	NM
EWD-O	W201	11-Nov-19	626.0	NM[4]	4.56	6.76	7.01	0.26	4.84
EWD-O	W202	18-Nov-19	627.5	NM	NM	NM	NM	NM	NM
EWD-O	W203	25-Nov-19	598.2	NM	NM	NM	NM	NM	NM
EWD-O	W204	02-Dec-19	594.0	NM	NM	NM	NM	NM	NM
EWD-O	W205	09-Dec-19	600.7	NM	NM	NM	NM	NM	NM
EWD-O	W206	16-Dec-19	584.5	NM	NM	NM	NM	NM	NM
EWD-O	W207	23-Dec-19	584.5	NM	NM	NM	NM	NM	NM
EWD-O	W208	30-Dec-19	567.4	NM	NM	NM	NM	NM	NM
EWD-O	W209	06-Jan-20	557.7	NM[4]	3.66	6.77	6.83	0.93	6.11
EWD-O	W210	13-Jan-20	555.5	NM	NM	NM	NM	NM	NM
EWD-O	W211	20-Jan-20	547.7	NM	NM	NM	NM	NM	NM
EWD-O	W212	27-Jan-20	538.2	NM	NM	NM	NM	NM	NM
EWD-O	W213	03-Feb-20	530.6	NM	NM	NM	NM	NM	NM

Table 12A. Dissolved Oxygen (mg/L)
Enhanced Wetland Demonstration
St. Louis Tunnel Discharge Constructed Wetland Demonstration Treatability Study
Rico-Argentine Mine Site – Rico Tunnels, Operable Unit OU01

Phase	Week	Week of	FLOW EWD[1] (gpm)	SMP	OXINF	SB3EFF	MRCEFF	BT2EFF	AC3EFF
EWD-O	W214	10-Feb-20	518.1	NM	NM	NM	NM	NM	NM
EWD-O	W215	17-Feb-20	529.7	NM	NM	NM	NM	NM	NM
EWD-O	W216	24-Feb-20	522.5	NM	NM	NM	NM	NM	NM
EWD-O	W217	02-Mar-20	518.8	NM[4]	4.83	6.62	6.86	0.68	5.03
EWD-O	W218	09-Mar-20	520.9	NM	NM	NM	NM	NM	NM
EWD-O	W219	16-Mar-20	516.0	NM	NM	NM	NM	NM	NM
EWD-O	W220	23-Mar-20	499.0	NM	NM	NM	NM	NM	NM
EWD-O	W221	30-Mar-20	494.5	NM	NM	NM	NM	NM	NM
EWD-O	W222	06-Apr-20	496.7	NM	NM	NM	NM	NM	NM
EWD-O	W223	13-Apr-20	493.7	NM	NM	NM	NM	NM	NM
EWD-O	W224	20-Apr-20	487.4	NM	NM	NM	NM	NM	NM
EWD-O	W225	27-Apr-20	484.5	NM	NM	NM	NM	NM	NM
EWD-O	W226	04-May-20	479.0	NM	NM	NM	NM	NM	NM
EWD-O	W227	11-May-20	489.1	NM[4]	4.42	6.5	6.74	0.32	3.58
EWD-O	W228	18-May-20	172.5	NM[4]	4.40	NM	NM	NM	NM
EWD-O	W229	25-May-20	500.7	NM	NM	NM	NM	NM	NM
EWD-O	W230	01-Jun-20	517.9	NM	NM	NM	NM	NM	NM
EWD-O	W231	08-Jun-20	519.0	NM	NM	NM	NM	NM	NM
EWD-O	W232	15-Jun-20	524.8	NM	NM	NM	NM	NM	NM
EWD-O	W233	22-Jun-20	544.7	NM	NM	NM	NM	NM	NM
EWD-O	W234	29-Jun-20	564.8	NM	NM	NM	NM	NM	NM
EWD-O	W235	06-Jul-20	555.4	NM[4]	4.43	6.36	6.03	0.21	3.24
EWD-O	W236	13-Jul-20	532.0	NM	NM	NM	NM	NM	NM
EWD-O	W237	20-Jul-20	548.8	NM	NM	NM	NM	NM	NM
EWD-O	W238	27-Jul-20	545.2	NM	NM	NM	NM	NM	NM
EWD-O	W239	03-Aug-20	533.1	NM[4]	4.31	NM	NM	NM	NM
EWD-O	W240	10-Aug-20	536.7	NM	NM	NM	NM	NM	NM
EWD-O	W241	17-Aug-20	540.2	NM	NM	NM	NM	NM	NM
EWD-O	W242	24-Aug-20	555.2	NM	NM	NM	NM	NM	NM
EWD-O	W243	31-Aug-20	537.4	NM	NM	NM	NM	NM	NM
EWD-O	W244	07-Sep-20	549.0	NM	NM	NM	NM	NM	NM
EWD-O	W245	14-Sep-20	543.8	NM[4]	4.53	7.25	7.12	0.35	3.05
EWD-O	W246	21-Sep-20	545.0	NM	NM	NM	NM	NM	NM
EWD-O	W247	28-Sep-20	539.1	NM	NM	NM	NM	NM	NM
EWD-O	W248	05-Oct-20	537.5	NM	NM	NM	NM	NM	NM
EWD-O	W249	12-Oct-20	532.6	NM	NM	NM	NM	NM	NM
EWD-O	W250	19-Oct-20	498.4	NM	NM	NM	NM	NM	NM
EWD-O	W251	26-Oct-20	267.5	NM	NM	NM	NM	NM	NM
EWD-O	W252	02-Nov-20	486.8	NM	NM	NM	NM	NM	NM
EWD-O	W253	09-Nov-20	498.8	NM[4]	4.73	6.57	6.95	NM	5.4
EWD-O	W254	16-Nov-20	495.1	NM[4]	NM	NM	NM	1.08	NM
EWD-O	W255	23-Nov-20	488.7	NM	NM	NM	NM	NM	NM
EWD-O	W256	30-Nov-20	495.2	NM	NM	NM	NM	NM	NM
EWD-O	W257	07-Dec-20	487.8	NM	NM	NM	NM	NM	NM
EWD-O	W258	14-Dec-20	464.7	NM	NM	NM	NM	NM	NM
EWD-O	W259	21-Dec-20	454.1	NM	NM	NM	NM	NM	NM
EWD-O	W260	28-Dec-20	426.7	NM	NM	NM	NM	NM	NM
EWD-O	W261	04-Jan-21	451.8	NM	NM	NM	NM	NM	NM
EWD-O	W262	11-Jan-21	434.0	NM[4]	4.46	6.88	7.03	1.31	6.65
EWD-O	W263	18-Jan-21	435.1	NM	NM	NM	NM	NM	NM
EWD-O	W264	25-Jan-21	434.8	NM	NM	NM	NM	NM	NM
EWD-O	W265	01-Feb-21	429.6	NM	NM	NM	NM	NM	NM
EWD-O	W266	08-Feb-21	428.4	NM	NM	NM	NM	NM	NM
EWD-O	W267	15-Feb-21	424.2	NM	NM	NM	NM	NM	NM
EWD-O	W268	22-Feb-21	418.7	NM	NM	NM	NM	NM	NM

Table 12A. Dissolved Oxygen (mg/L)

Enhanced Wetland Demonstration

St. Louis Tunnel Discharge Constructed Wetland Demonstration Treatability Study

Rico-Argentine Mine Site – Rico Tunnels, Operable Unit OU01

Phase	Week	Week of	FLOW EWD[1] (gpm)	SMP	OXINF	SB3EFF	MRCEFF	BT2EFF	AC3EFF
EWD-O	W269	01-Mar-21	408.6	NM	NM	NM	NM	NM	NM
EWD-O	W270	08-Mar-21	413.6	NM[4]	4.65	6.63	6.95	1.09	5.42
EWD-O	W271	15-Mar-21	412.9	NM	NM	NM	NM	NM	NM
EWD-O	W272	22-Mar-21	410.4	NM	NM	NM	NM	NM	NM
EWD-O	W273	29-Mar-21	407.4	NM	NM	NM	NM	NM	NM
EWD-O	W274	05-Apr-21	408.6	NM	NM	NM	NM	NM	NM
EWD-O	W275	12-Apr-21	405.3	NM	NM	NM	NM	NM	NM
EWD-O	W276	19-Apr-21	413.5	NM	NM	NM	NM	NM	NM
EWD-O	W277	26-Apr-21	415.5	NM	NM	NM	NM	NM	NM
EWD-O	W278	03-May-21	417.2	NM	NM	NM	NM	NM	NM
EWD-O	W279	10-May-21	412.2	NM[4]	4.5	6.49	6.35	0.61	4.44
EWD-O	W280	17-May-21	424.7	NM	NM	NM	NM	NM	NM
EWD-O	W281	24-May-21	409.3	NM	NM	NM	NM	NM	NM
EWD-O	W282	31-May-21	425.6	NM	NM	NM	NM	NM	NM
EWD-O	W283	07-Jun-21	394.6	NM	NM	NM	NM	NM	NM
EWD-O	W284	14-Jun-21	558.9	NM	NM	NM	NM	NM	NM
EWD-O	W285	21-Jun-21	464.5	NM	NM	NM	NM	NM	NM
EWD-O	W286	28-Jun-21	484.8	NM	NM	NM	NM	NM	NM
EWD-O	W287	05-Jul-21	480.3	NM	NM	NM	NM	NM	NM
EWD-O	W288	12-Jul-21	481.3	NM[4]	4.43	6.43	6.42	0.71	NM
EWD-O	W289	19-Jul-21	490.7	NM	NM	NM	NM	NM	3.43
EWD-O	W290	26-Jul-21	505.4	NM	NM	NM	NM	NM	NM
EWD-O	W291	02-Aug-21	491.5	NM	NM	NM	NM	NM	NM
EWD-O	W292	09-Aug-21	492.4	NM	NM	NM	NM	NM	NM
EWD-O	W293	16-Aug-21	507.1	NM	NM	NM	NM	NM	NM
EWD-O	W294	23-Aug-21	492.0	NM	NM	NM	NM	NM	NM

NOTES:

AC3EFF = EWD Aeration Cascade effluent monitoring location

BT2EFF = EWD Biotreatment Cell effluent monitoring location

EWD = Enhanced Wetland Demonstration

EWD-C = EWD Colonization Phase

EWD-O = EWD Operation Phase

Flow EWD = EWD average flow rate

gpm = gallons per minute

MRCEFF = EWD Manganese Removal Cell effluent monitoring location

NA = not available

NM = not measured

OU = operable unit

OXINF = Maelstrom Oxidizer Influent

R = rejected

RL = reporting limit

SB3EFF = EWD Settling Basin effluent monitoring location

SMP = Static Mixer Pool

µg/L = microgram per liter

W** = Week of Treatability Study Phase

[1] The EWD flow rate is estimated based on the system's effluent average flow rate. Some flow rate data was interpolated as a method of handling flow monitor error readings.

[2] Dissolved oxygen recorded in the field as percent saturation.

[3] Sample was collected at the monitoring location OXINF but labeled as SMP.

[4] As of 05 DEC 2016, monitoring location SMP will not be sampled since it is no longer representative of the EWD influent due to the installation of the Maelstrom Oxidizer.

Table 13. Temperature (degrees Celsius)
Horizontal and Vertical Wetland Treatment Trains
St. Louis Tunnel Discharge Constructed Wetland Demonstration Treatability Study
Rico-Argentine Mine Site – Rico Tunnels, Operable Unit OU01

Phase	Week	Week of	FLOW H[1] (gpm)	FLOW V[1,2] (gpm)	FDB	SMP	OXINF	SB1EFF	SFWEFF	HSSFWMP11[8]	AC1EFF	RDEFF	SB2EFF	BTEFF	AC2EFF
C	W00	15-Sep-14	25.8	33.8	18.8	NA	NA	18.1	18.8	14.7	16.2	12.9	18.6	18.8	16.4
C	W01	22-Sep-14	30.7	44.5	20.1	NA	NA	19.1	19.3	17.9	19.1	17.2	19.2	18.3	18
C	W02	29-Sep-14	29.5	41.3	16.8	NA	NA	15.5	16.4	14.4	13.2	12.1	15.3	13.5	13.2
C	W03	06-Oct-14	30.2	35.1	NM	NA	NA	15.9	14	13.2	13.3	12.5	15.5	15.3	15.3
C	W04	13-Oct-14	26.8	35.7	18.7	NA	NA	17.4	18.3	15.5	15.5	18	17.5	17.5	19.4
C	W05	20-Oct-14	29.2	35.9	19.6	NA	NA	17.7	18.2	17.1	15.3	15.2	18	18.3	17.3
C	W06	27-Oct-14	27.7	43.2	18.8	NA	NA	17.7	17.5	15.3	15.4	12.1	18.3	17.3	17.5
C	W07	03-Nov-14	28.8	32.0	19.1	NA	NA	17.7	18.1	14.1	14.8	12.4	16.5	16.5	15.7
C	W08	10-Nov-14	27.9	29.8	15.7	NA	NA	15.9	15.7	13.3	13.1	11.3	15.1	14.7	14.9
C	W09	17-Nov-14	27.9	29.2	18.7	NA	NA	14.9	12.1	11.7	10.5	9.8	16.8	14.7	14.4
C	W10	24-Nov-14	27.0	29.2	18.1	NA	NA	16.3	12.9	5.7	8.4	9.1	15.6	15.1	14.1
C	W11	01-Dec-14	25.9	28.5	NM	NA	NA	NM	NM	NM	NM	NM	NM	NM	NM
C	W12	08-Dec-14	25.5	27.8	17.6	NA	NA	14.4	13	12.7	9.6	10.4	15.2	14.7	15.1
C	W13	15-Dec-14	25.1	26.2	NM	NA	NA	NM	NM	NM	NM	NM	NM	NM	NM
C	W14	22-Dec-14	24.1	25.4	NM	NA	NA	NM	NM	NM	NM	NM	NM	NM	NM
C	W15	29-Dec-14	23.3	24.5	NM	NA	NA	NM	NM	NM	NM	NM	NM	NM	NM
TR01	W00	05-Jan-15	22.7	25.7	19.2	NA	NA	16.1	15.5	12.1	10.9	8.9	16.7	15	13.6
TR01	W01	12-Jan-15	21.6	27.3	NM	NA	NA	NM	NM	NM	NM	NM	NM	NM	NM
TR01	W02	19-Jan-15	20.4	25.9	18.9	NA	NA	14.5	13.2	10.6	9.2	7.9	15.1	14.9	14.4
TR01	W03	26-Jan-15	21.9	30.8	NM	NA	NA	NM	NM	NM	NM	NM	NM	NM	NM
TR01	W04	02-Feb-15	27.0	32.0	19.2	NA	NA	16.4	16.2	12.5	11.4	9.1	16.3	15.9	15.4
TR01	W05	09-Feb-15	27.8	30.3	NM	NA	NA	NM	NM	NM	NM	NM	NM	NM	NM
TR01	W06	16-Feb-15	28.7	29.4	19.2	NA	NA	15.9	16	11.1	10	8.3	14.7	14.4	13.8
TR01	W07	23-Feb-15	28.7	25.2	NM	NA	NA	NM	NM	NM	NM	NM	NM	NM	NM
TR01	W08	02-Mar-15	28.2	24.9	NM	NA	NA	NM	NM	NM	NM	NM	NM	NM	NM
TR01	W09	09-Mar-15	29.3	28.1	19.3	NA	NA	16.9	16.7	13.3	12.2	10.5	15.6	14.9	14
TR01	W10	16-Mar-15	29.5	29.7	NM	NA	NA	NM	NM	NM	NM	NM	NM	NM	NM
TR01	W11	23-Mar-15	34.9	36.4	18.6	NA	NA	16.8	16.1	14.1	13.2	12.1	16.2	15.8	15.1
TR01	W12	30-Mar-15	34.4	38.5	NM	NA	NA	NM	NM	NM	NM	NM	NM	NM	NM
TR02	W00	06-Apr-15	32.3	36	18.7	NA	NA	17.3	17.7	14.3	14.3	12.2	16	16.1	15.5
TR02	W01	13-Apr-15	38	39.8	NM	NA	NA	NM	NM	NM	NM	NM	NM	NM	NM
TR02	W02	20-Apr-15	36.7	39.3	19.3	NA	NA	19.4	20.6	15.5	15.7	13.1	17.4	17.1	16.2
TR02	W03	27-Apr-15	36.1	39.3	NM	NA	NA	NM	NM	NM	NM	NM	NM	NM	NM
TR02	W04	04-May-15	35.2	39.1	19.2	NA	NA	18.4	17.7	16	16.1	13.3	17.9	16.6	16.6
TR02	W05	11-May-15	33.4	37.8	NM	NA	NA	NM	NM	NM	NM	NM	NM	NM	NM
TR02	W06	18-May-15	32.0	36.6	19	NA	NA	19.1	20	16	15.8	13.7	17.1	16.9	16.5
TR02	W07	25-May-16	31.9	36.2	NM	NA	NA	NM	NM	NM	NM	NM	NM	NM	NM
TR02	W08	01-Jun-15	31.3	35.7	NM	NA	NA	NM	NM	NM	NM	NM	NM	NM	NM
TR02	W09	08-Jun-15	30.9	35.3	18.8	NA	NA	18.7	19.2	16.3	16.5	15.7	18.4	17.5	17.3
TR02	W10	15-Jun-15	30.8	35.6	NM	NA	NA	NM	NM	NM	NM	NM	NM	NM	NM
TR02	W11	22-Jun-15	30.9	35.7	19.5	NA	NA	20	21.6	18.6	18.7	17.3	18	18.1	18
TR02	W12	29-Jun-15	30.3	35.5	NM	NA	NA	NM	NM	NM	NM	NM	NM	NM	NM
TR02	W13	06-Jul-15	30.0	35.4	18.7	NA	NA	18.5	17.6	16.8	17	15.8	17.5	17.3	17.5
TR02	W14	13-Jul-15	30.4	35.7	NM	NA	NA	NM	NM	NM	NM	NM	NM	NM	NM
TR02	W15	20-Jul-15	30.5	35.7	NM	NA	NA	NM	NM	NM	NM	NM	NM	NM	NM
TR02	W16	27-Jul-15	28.6	33.7	19	NA	NA	19.5	21.9	17	18.1	16.5	17.8	17.6	17.6
TR02	W17	03-Aug-15	28.2	33.3	NM	NA	NA	NM	NM	NM	NM	NM	NM	NM	NM
TR02	W18	10-Aug-15	28.4	33.6	NM	NA	NA	NM	NM	NM	NM	NM	NM	NM	NM
TR02	W19	17-Aug-15	28.3	33.8	NM	NA	NA	NM	NM	NM	NM	NM	NM	NM	NM
TR02	W20	24-Aug-15	28.3	33.8	NM	NA	NA	NM	NM	NM	NM	NM	NM	NM	NM
TR02	W21	31-Aug-15	25.7	31.9	NM	NA	NA	NM	NM	NM	NM	NM	NM	NM	NM
TR02	W22	07-Sep-15	25.0	32.5	18.9	NA	NA	19.4	21.1	15.9	17.1	15.2	17.1	16.8	16.7
TR02	W23	14-Sep-15	28.0	37.4	NM	NA	NA	NM	NM	NM	NM	NM	NM	NM	NM
TR02	W24	21-Sep-15	21.7	32.4	NM	NA	NA	NM	NM	NM	NM	NM	NM	NM	NM
TR02	W25	28-Sep-15	5.2	7.7	NM	NA	NA	NM	NM	NM	NM	NM	NM	NM	NM
TR02	W26	05-Oct-15	14.8	21.3	NM	NA	NA	NM	NM	NM	NM	NM	NM	NM	NM
TR02	W27	12-Oct-15	10.1	17.5	18.9	NA	NA	16.1	14.8	13.1	11.1	12.3	16.3	15.1	14.8
TR02	W28	19-Oct-15	23.2	30.1	NM	NA	NA	NM	NM	NM	NM	NM	NM	NM	NM
TR02	W29	26-Oct-15	11.2	17.3	NM	NA	NA	NM	NM	NM	NM	NM	NM	NM	NM
TR02	W30	02-Nov-15	23.7	26.9	NM	NA	NA	NM	NM	NM	NM	NM	NM	NM	NM
TR02	W31	09-Nov-15	23.2	21.1	18.4	NA	NA	16.1	15.3	9.2	9.1	6.1	14.7	14	NM[3]
TR02	W32	16-Nov-15	23.3	16.2	NM	NA	NA	NM	NM	NM	NM	NM	NM	NM	NM
TR02	W33	23-Nov-15	22.2	12.3	NM	NA	NA	NM	NM	NM	NM	NM	NM	NM	NM
TR02	W34	30-Nov-15	21.7	10.3	17.6	17.1	NA	15.2	12.7	6.1	5	4.7	10.3	10.5	8.8
TR02	W35	07-Dec-15	21.3	9.7	NM	NM	NA	NM	NM	NM	NM	NM	NM	NM	NM
TR02	W36	14-Dec-15	31.1	17.1	NM	NM	NA	NM	NM	NM	NM	NM	NM	NM	NM
TR02	W37	21-Dec-15	46.7	30.3	NM	NM	NA	NM	NM	NM	NM	NM	NM	NM	NM
TR02	W38	28-Dec-15	46.3	29.9	NM	NM	NA	NM	NM	NM	NM	NM	NM	NM	NM
TR02	W39	04-Jan-16	30.2	30.1	NM[4]	18.7	NA	17.2	15.6	12	10.8	8.1	15.7	14.7	14.1
TR02	W40	11-Jan-16	26.2	29.8	NM	NM	NA	NM	NM	NM	NM	NM	NM	NM	NM
TR02	W41	18-Jan-16	25.9	29.9	NM	NM	NA	NM	NM	NM	NM	NM	NM	NM	NM
TR02	W42	25-Jan-16	25.7	30.1	NM	NM	NA	NM	NM	NM	NM	NM	NM	NM	NM
TR02	W43	01-Feb-16	25.5	29.6	NM[4]	18	NA	14.7	12.8	8.6	6.9	6.1	14	13.3	12.6
TR02	W44	08-Feb-16	24.9	31.1	NM	NM	NA	NM	NM	NM	NM	NM	NM	NM	NM
TR02	W45	15-Feb-16	24.8	31.0	NM	NM	NA	NM	NM	NM	NM	NM	NM	NM	NM
TR02	W46	22-Feb-16	24.7	30.8	NM	NM	NA	NM	NM	NM	NM	NM	NM	NM	NM
TR02	W47	29-Feb-16	22.9	30.5	NM	NM	NA	NM	NM	NM	NM	NM	NM	NM	NM
TR02	W48	07-Mar-16	21.5	29.7	NM[4]	18.7	NA	15.9	14.3	10.2	11	7.5	15.4	14.2	13.5
TR02	W49	14-Mar-16	20.5	29.7	NM	NM	NA	NM	NM	NM	NM	NM	NM	NM	NM
TR02	W50	21-Mar-16	22.4	29.3	NM	NM	NA	NM	NM	NM	NM	NM	NM	NM	NM

Table 13. Temperature (degrees Celsius)
Horizontal and Vertical Wetland Treatment Trains
St. Louis Tunnel Discharge Constructed Wetland Demonstration Treatability Study
Rico-Argentine Mine Site – Rico Tunnels, Operable Unit OU01

Phase	Week	Week of	FLOW H[1] (gpm)	FLOW V[1,2] (gpm)	FDB	SMP	OXINF	SB1EFF	SFWEFF	HSSFWMP11[8]	AC1EFF	RDEFF	SB2EFF	BTEFF	AC2EFF
TR02	W51	28-Mar-16	23.5	29.5	NM	NM	NA	NM	NM	NM	NM	NM	NM	NM	NM
TR02	W52	04-Apr-16	22.0	28.6	NM[4]	19.3	NA	16.1	15.2	12.5	14.5	9.3	17.1	15	14.7
TR02	W53	11-Apr-16	20.9	27.5	NM	NM	NA	NM	NM	NM	NM	NM	NM	NM	NM
TR02	W54	18-Apr-16	20.6	27.3	NM	NM	NA	NM	NM	NM	NM	NM	NM	NM	NM
TR02	W55	25-Apr-16	19.4	26.3	NM	NM	NA	NM	NM	NM	NM	NM	NM	NM	NM
TR02	W56	02-May-16	21.6	27.4	NM[4]	19.3	NA	17.6	17.9	13.7	13.4	9.9	17.8	15.1	14.6
TR02	W57	09-May-16	24.3	29.1	NM	NM	NA	NM	NM	NM	NM	NM	NM	NM	NM
TR02	W58	16-May-16	21.6	28.4	NM	NM	NA	NM	NM	NM	NM	NM	NM	NM	NM
TR02	W59	23-May-16	25.0	29.3	NM	NM	NA	NM	NM	NM	NM	NM	NM	NM	NM
TR02	W60	30-May-16	23.7	30.3	NM	NM	NA	NM	NM	NM	NM	NM	NM	NM	NM
TR02	W61	06-Jun-16	22.0	28.8	NM[4]	19.5	NA	17.2	21.5	16.3	18	13.1	17.4	17.6	16.9
TR02	W62	13-Jun-16	16.7	27.2	NM	NM	NA	NM	NM	NM	NM	NM	NM	NM	NM
TR02	W63	20-Jun-16	17.7	27.5	NM	NM	NA	NM	NM	NM	NM	NM	NM	NM	NM
TR02	W64	27-Jun-16	22.5	18.8	NM	NM	NA	NM	NM	NM	NM	NM	NM	NM	NM
TR02	W65	04-Jul-16	22.9	14.7	NM[4]	19.2	NA	18.1	18.4	17.6	16.4	15.4	18.4	17.5	17.2
TR02	W66	11-Jul-16	23.0	15.0	NM	NM	NA	NM	NM	NM	NM	NM	NM	NM	NM
TR02	W67	18-Jul-16	22.5	14.1	NM	NM	NA	NM	NM	NM	NM	NM	NM	NM	NM
TR02	W68	25-Jul-16	10.5	9.4	NM	NM	NA	NM	NM	NM	NM	NM	NM	NM	NM
TR02	W69	01-Aug-16	8.5	7.8	NM	NM	NA	NM	NM	NM	NM	NM	NM	NM	NM
TR02	W70	08-Aug-16	7.2	10.0	NM[4]	18.7	NA	17.5	21.2	16.3	16.4	14.4	17.3	16.8	16.4
TR02	W71	15-Aug-16	14.2	15.4	NM	NM	NA	NM	NM	NM	NM	NM	NM	NM	NM
TR02	W72	22-Aug-16	12.4	13.9	NM	NM	NA	NM	NM	NM	NM	NM	NM	NM	NM
TR02	W73	29-Aug-16	28.5	27.2	NM	NM	NA	NM	NM	NM	NM	NM	NM	NM	NM
TR02	W74	05-Sep-16	22.9	26.2	NM	NM	NA	NM	NM	NM	NM	NM	NM	NM	NM
TR02	W75	12-Sep-16	31.1	31.6	NM[4]	18.2	NA	17.0	20.9	15.5	15.2	12.9	16.2	16.5	15.9
TR02	W76	19-Sep-16	29.8	31.3	NM	NM	NA	NM	NM	NM	NM	NM	NM	NM	NM
TR02	W77	26-Sep-16	20.6	18.3	NM	NM	NA	NM	NM	NM	NM	NM	NM	NM	NM
TR02	W78	03-Oct-16	24.2	26.8	NM[4]	18.1	NA	17.5	17.7	11.7	12.3	10.3	14	14.8	13.7
TR02	W79	10-Oct-16	7.8	10.2	NM	NM	NA	NM	NM	NM	NM	NM	NM	NM	NM
TR02	W80	17-Oct-16	24.0	20.0	NM	NM	NA	NM	NM	NM	NM	NM	NM	NM	NM
TR02	W81	24-Oct-16	10.5	9.3	NM	NM	NA	NM	NM	NM	NM	NM	NM	NM	NM
TR02	W82	31-Oct-16	22.6	22.9	NM	NM	NA	NM	NM	NM	NM	NM	NM	NM	NM
TR02	W83	07-Nov-16	28.1	31.9	NM[4]	18.8[5]	NA	16.0	14.7	10.9	12.4	8.7	15.3	14.7	14.3
TR02	W84	14-Nov-16	21.8	31.7	NM	NM	NA	NM	NM	NM	NM	NM	NM	NM	NM
TR02	W85	21-Nov-16	29.7	31.1	NM	NM	NA	NM	NM	NM	NM	NM	NM	NM	NM
TR02	W86	28-Nov-16	29.7	30.1	NM	NM	NA	NM	NM	NM	NM	NM	NM	NM	NM
TR02	W87	05-Dec-16	30.2	29.8	NM[4]	NM[5]	19.0	15.3	12.8	6.2	5.8	5.7	13.9	9.7	8.5
TR02	W88	12-Dec-16	31.1	30.5	NM	NM	NM	NM	NM	NM	NM	NM	NM	NM	NM
TR02	W89	19-Dec-16	31.2	30.1	NM	NM	NM	NM	NM	NM	NM	NM	NM	NM	NM
TR02	W90	26-Dec-16	30.6	28.7	NM	NM	NM	NM	NM	NM	NM	NM	NM	NM	NM
TR02	W91	02-Jan-17	29.7	27.4	NM	NM	NM	NM	NM	NM	NM	NM	NM	NM	NM
TR02	W92	09-Jan-17	29.1	28.6	NM	NM	NM	NM	NM	NM	NM	NM	NM	NM	NM
TR02	W93	16-Jan-17	29.7	29.2	NM[4]	NM[5]	19.3	15.8	12.6	7.8	6.3	7.4	14.4	12.2	10.5
TR02	W94	23-Jan-17	29.0	29.2	NM	NM	NM	NM	NM	NM	NM	NM	NM	NM	NM
TR02	W95	30-Jan-17	28.3	28.8	NM	NM	NM	NM	NM	NM	NM	NM	NM	NM	NM
TR02	W96	06-Feb-17	27.6	27.9	NM[4]	NM[5]	19.3	17.6	16.6	8.9	9.1	7.1	16.3	11.7	10.3
TR02	W97	13-Feb-17	26.8	27.5	NM	NM	NM	NM	NM	NM	NM	NM	NM	NM	NM
TR02	W98	20-Feb-17	22.8	29.4	NM	NM	NM	NM	NM	NM	NM	NM	NM	NM	NM
TR02	W99	27-Feb-17	12.1	32.9	NM	NM	NM	NM	NM	NM	NM	NM	NM	NM	NM
TR02	W100	06-Mar-17	29.0	30.8	NM[4]	NM[5]	19.3	16.2	16.0	7.3	8.5	5.8	17.2	10.0	8.8
TR02	W101	13-Mar-17	29.0	30.5	NM	NM	NM	NM	NM	NM	NM	NM	NM	NM	NM
TR02	W102	20-Mar-17	29.3	30.7	NM	NM	NM	NM	NM	NM	NM	NM	NM	NM	NM
TR02	W103	27-Mar-17	30.7	30.1	NM	NM	NM	NM	NM	NM	NM	NM	NM	NM	NM
TR02	W104	03-Apr-17	30.3	29.6	NM[4]	NM[5]	18.5	16.5	15.1	9.5	10.7	6.5	15.2	11.6	9.9
TR02	W105	10-Apr-17	29.6	29.0	NM	NM	NM	NM	NM	NM	NM	NM	NM	NM	NM
TR02	W106	17-Apr-17	30.3	30.6	NM	NM	NM	NM	NM	NM	NM	NM	NM	NM	NM
TR02	W107	24-Apr-17	30.9	31.1	NM	NM	NM	NM	NM	NM	NM	NM	NM	NM	NM
TR02	W108	01-May-17	30.6	26.3	NM[4]	NM[5]	19.2	20.0	18.6	12.6	14.1	9.5	18.4	14.1	12.6
TR02	W109	08-May-17	30.6	13.6	NM	NM	NM	NM	NM	NM	NM	NM	NM	NM	NM
TR02	W110	15-May-17	29.9	15.4	NM[4]	NM[5]	17.7	17.5	16.6	NM	10.1	8.2	13.9	10.2	9.6
TR02	W111	22-May-17	22.7	12.0	NM	NM	NM	NM	NM	NM	NM	NM	NM	NM	NM
TR02	W112	29-May-17	27.0	14.0	NM	NM	NM	NM	NM	NM	NM	NM	NM	NM	NM
TR02	W113	05-Jun-17	30.1	15.4	NM[4]	NM[5]	18.5	17.2	15.3	15.2	16.5	13.3	19.3	15.7	15.5
TR02	W114	12-Jun-17	29.9	15.7	NM	NM	NM	NM	NM	NM	NM	NM	NM	NM	NM
TR02	W115	19-Jun-17	29.7	15.0	NM	NM	NM	NM	NM	NM	NM	NM	NM	NM	NM
TR02	W116	26-Jun-17	29.2	15.5	NM[4]	NM[5]	18.3	16.9	17.9	NM	19.0	16.2	21.4	17.4	18.2
TR02	W117	03-Jul-17	30.0	14.7	NM	NM	NM	NM	NM	NM	NM	NM	NM	NM	NM
TR02	W118	10-Jul-17	28.8	14.5	NM[4]	NM[5]	17.8	20.2	18.9	16.5	17.5	15.0	15.7	17.6	16.6
TR02	W119	17-Jul-17	30.0	16.3	NM	NM	NM	NM	NM	NM	NM	NM	NM	NM	NM
TR02	W120	24-Jul-17	29.9	15.0	NM	NM	NM	NM	NM	NM	NM	NM	NM	NM	NM
TR02	W121	31-Jul-17	29.8	16.9	NM[4]	NM[5]	17.9	20.6	16.9	15.6	17.3	15.4	16.5	17.7	17.3
TR02	W122	07-Aug-17	27.8	15.2	NM	NM	NM	NM	NM	NM	NM	NM	NM	NM	NM
TR02	W123	14-Aug-17	15.7	9.4	NM	NM	NM	NM	NM	NM	NM	NM	NM	NM	NM
TR02	W124	21-Aug-17	20.8	10.8	NM	NM	NM	NM	NM	NM	NM	NM	NM	NM	NM
TR02	W125	28-Aug-17	30.4	17.7	NM	NM	NM	NM	NM	NM	NM	NM	NM	NM	NM
TR02	W126	04-Sep-17	28.6	15.1	NM	NM	NM	NM	NM	NM	NM	NM	NM	NM	NM
TR02	W127	11-Sep-17	29.0	12.7	NM	NM	NM	NM	NM	NM	NM	NM	NM	NM	NM
TR02	W128	18-Sep-17	22.3	13.9	NM	NM	NM	NM	NM	NM	NM	NM	NM	NM	NM
TR02	W129	25-Sep-17	5.3	5.5	NM	NM	NM	NM	NM	NM	NM	NM	NM	NM	NM
TR02	W130	02-Oct-17	10.3	10.8	NM	NM	NM	NM	NM	NM	NM	NM	NM	NM	NM
TR02	W131	09-Oct-17	21.2	22.5	NM	NM	NM	NM	NM	NM	NM	NM	NM	NM	NM

Table 13. Temperature (degrees Celsius)
Horizontal and Vertical Wetland Treatment Trains
St. Louis Tunnel Discharge Constructed Wetland Demonstration Treatability Study
Rico-Argentine Mine Site – Rico Tunnels, Operable Unit OU01

Phase	Week	Week of	FLOW H[1] (gpm)	FLOW V[1,2] (gpm)	FDB	SMP	OXINF	SB1EFF	SFWEFF	HSSFWMP11[8]	AC1EFF	RDEFF	SB2EFF	BTEFF	AC2EFF
TR02	W132	16-Oct-17	30.2	30.0	NM[4]	NM[5]	18.6	17.1	17.1	11.1	11.8	8.9	15.3	12.9	13.0
TR02	W133	23-Oct-17	30.8	30.0	NM	NM	NM	NM	NM	NM	NM	NM	NM	NM	NM
TR02	W134	30-Oct-17	30.9	30.4	NM	NM	NM	NM	NM	NM	NM	NM	NM	NM	NM
TR02	W135	06-Nov-17	30.2	30.9	NM[4]	NM[5]	18.6	14.4	11.9	9.5	9.7	7.9	13.2	11.2	10.0
TR02	W136	13-Nov-17	30.3	29.8	NM	NM	NM	NM	NM	NM	NM	NM	NM	NM	NM
TR02	W137	20-Nov-17	30.8	30.5	NM	NM	NM	NM	NM	NM	NM	NM	NM	NM	NM
TR02	W138	27-Nov-17	28.5	27.5	NM	NM	NM	NM	NM	NM	NM	NM	NM	NM	NM
TR02	W139	04-Dec-17	30.5	30.3	NM[4]	NM[5]	17.9	13.2	10.9	7.0	7.2	4.7	11.4	9.6	8.5
TR02	W140	11-Dec-17	30.5	29.5	NM	NM	NM	NM	NM	NM	NM	NM	NM	NM	NM
TR02	W141	18-Dec-17	31.6	28.4	NM	NM	NM	NM	NM	NM	NM	NM	NM	NM	NM
TR02	W142	25-Dec-17	30.3	27.6	NM	NM	NM	NM	NM	NM	NM	NM	NM	NM	NM
TR02	W143	01-Jan-18	29.8	26.3	NM	NM	NM	NM	NM	NM	NM	NM	NM	NM	NM
TR02	W144	08-Jan-18	29.6	25.3	NM[4]	NM[5]	18.7	NM	NM	NM	NM	6.1	12.4	10.6	7.5
TR02	W145	15-Jan-18	28.8[7]	24.7[7]	NM	NM	NM	NM	NM	NM	NM	NM	NM	NM	NM
TR02	W146	22-Jan-18	29.3	23.9	NM	NM	NM	16.5	14.7	5.6	5.5	NM	NM	NM	NM
TR02	W147	29-Jan-18	29.9	29.1	NM	NM	NM	NM	NM	NM	NM	NM	NM	NM	NM
TR02	W148	05-Feb-18	30.8	29.5	NM	NM	NM	NM	NM	NM	NM	NM	NM	NM	NM
TR02	W149	12-Feb-18	30.6	28.6	NM	NM	NM	NM	NM	NM	NM	NM	NM	NM	NM
TR02	W150	19-Feb-18	30.7	27.8	NM	NM	NM	NM	NM	NM	NM	NM	NM	NM	NM
TR02	W151	26-Feb-18	29.7	26.6	NM	NM	NM	NM	NM	NM	NM	NM	NM	NM	NM
TR02	W152	05-Mar-18	28.8	27.7	NM[4]	NM[5]	19.6	18.4	15.2	5.8	6.5	4.1	15.7	10.0	7.9
TR02	W153	12-Mar-18	28.0	30.8	NM	NM	NM	NM	NM	NM	NM	NM	NM	NM	NM
TR02	W154	19-Mar-18	27.6	30.4	NM	NM	NM	NM	NM	NM	NM	NM	NM	NM	NM
TR02	W155	26-Mar-18	26.8	29.1	NM	NM	NM	NM	NM	NM	NM	NM	NM	NM	NM
TR02	W156	02-Apr-18	29.0	30.0	NM	NM	NM	NM	NM	NM	NM	NM	NM	NM	NM
TR02	W157	09-Apr-18	28.5	29.1	NM	NM	NM	NM	NM	NM	NM	NM	NM	NM	NM
TR02	W158	16-Apr-18	26.4	27.7	NM	NM	NM	NM	NM	NM	NM	NM	NM	NM	NM
TR02	W159	23-Apr-18	24.9	26.2	NM	NM	NM	NM	NM	NM	NM	NM	NM	NM	NM
TR02	W160	30-Apr-18	23.5	22.2	NM	NM	NM	NM	NM	NM	NM	NM	NM	NM	NM
TR02	W161	07-May-18	24.2	26.2	NM	NM	NM	NM	NM	NM	NM	NM	NM	NM	NM
TR02	W162	14-May-18	23.9	23.6	NM	NM	NM	NM	NM	NM	NM	NM	NM	NM	NM
TR02	W163	21-May-18	23.6	23.4	NM[4]	NM[5]	19.4	19.6	20.2	14.4	18.3	11.1	16.3	16.3	13.8
TR02	W164	28-May-18	23.0	23.2	NM[4]	NM[5]	NM	NM	NM	NM	NM	NM	NM	NM	NM
TR02	W165	04-Jun-18	23.1	23.5	NM[4]	NM[5]	NM	NM	NM	NM	NM	NM	NM	NM	NM
TR02	W166	11-Jun-18	22.2	29.2	NM	NM	NM	NM	NM	NM	NM	NM	NM	NM	NM
TR02	W167	18-Jun-18	19.8	24.4	NM	NM	NM	NM	NM	NM	NM	NM	NM	NM	NM
TR02	W168	25-Jun-18	20.8	23.9	NM	NM	NM	NM	NM	NM	NM	NM	NM	NM	NM
TR02	W169	02-Jul-18	21.2	23.5	NM	NM	NM	NM	NM	NM	NM	NM	NM	NM	NM
TR02	W170	09-Jul-18	20.7	23.1	NM	NM	NM	NM	NM	NM	NM	NM	NM	NM	NM
TR02	W171	16-Jul-18	19.2	24.6	NM[4]	NM[5]	20.6	20.7	23.5	17.9	18.8	15.9	21.1	18.7	18.4
TR02	W172	23-Jul-18	18.6	24.6	NM	NM	NM	NM	NM	NM	NM	NM	NM	NM	NM
TR02	W173	30-Jul-18	19.0	24.4	NM	NM	NM	NM	NM	NM	NM	NM	NM	NM	NM
TR02	W174	06-Aug-18	18.5	23.8	NM	NM	NM	NM	NM	NM	NM	NM	NM	NM	NM
TR02	W175	13-Aug-18	16.7	21.1	NM	NM	NM	NM	NM	NM	NM	NM	NM	NM	NM
TR02	W176	20-Aug-18	17.4	23.1	NM	NM	NM	NM	NM	NM	NM	NM	NM	NM	NM
TR02	W177	27-Aug-18	17.7	22.9	NM	NM	NM	NM	NM	NM	NM	NM	NM	NM	NM
TR02	W178	03-Sep-18	16.6	22.9	NM	NM	NM	NM	NM	NM	NM	NM	NM	NM	NM
TR02	W179	10-Sep-18	16.1	22.7	NM[4]	NM[5]	20.2	NM	NM	15	17.7	NM	18.8	16.5	16
TR02	W180	17-Sep-18	15.9	22.2	NM[4]	NM[5]	NM	14.9	14.1	NM	NM	13.1	NM	NM	NM
TR02	W181	24-Sep-18	15.6	21.6	NM	NM	NM	NM	NM	NM	NM	NM	NM	NM	NM
TR02	W182	01-Oct-18	18.4	21.3	NM	NM	NM	NM	NM	NM	NM	NM	NM	NM	NM
TR02	W183	08-Oct-18	11.7	11.5	NM	NM	NM	NM	NM	NM	NM	NM	NM	NM	NM
TR02	W184	15-Oct-18	14.3	14.8	NM	NM	NM	NM	NM	NM	NM	NM	NM	NM	NM
TR02	W185	22-Oct-18	13.9	16.3	NM	NM	NM	NM	NM	NM	NM	NM	NM	NM	NM
TR02	W186	29-Oct-18	17.9	29.6	NM	NM	NM	NM	NM	NM	NM	NM	NM	NM	NM
TR02	W187	05-Nov-18	18.1	29.4	NM	NM	NM	NM	NM	NM	NM	NM	NM	NM	NM
TR02	W188	12-Nov-18	17.8	28.7	NM[4]	NM[5]	19.70	13.40	12.30	5.20	6.56	2.90	12.80	9.80	10.00
TR02	W189	19-Nov-18	17.6	27.7	NM	NM	NM	NM	NM	NM	NM	NM	NM	NM	NM
TR02	W190	26-Nov-18	17.8	23.9	NM	NM	NM	NM	NM	NM	NM	NM	NM	NM	NM
TR02	W191	03-Dec-18	17.7	20.1	NM	NM	NM	NM	NM	NM	NM	NM	NM	NM	NM
TR02	W192	10-Dec-18	17.5	19.9	NM	NM	NM	NM	NM	NM	NM	NM	NM	NM	NM
TR02	W193	17-Dec-18	17.2	19.6	NM	NM	NM	NM	NM	NM	NM	NM	NM	NM	NM
TR02	W194	24-Dec-18	17.0	19.2	NM	NM	NM	NM	NM	NM	NM	NM	NM	NM	NM
TR02	W195	31-Dec-18	16.9	18.9	NM	NM	NM	NM	NM	NM	NM	NM	NM	NM	NM
TR02	W196	07-Jan-19	16.8	18.7	NM	NM	NM	NM	NM	NM	NM	NM	NM	NM	NM
TR02	W197	14-Jan-19	16.8	19.2	NM[4]	NM[5]	19.3	14.7	NM	5.3	5.3	3.9	11.2	7.6	6.2
TR02	W198	21-Jan-19	16.6	20.0	NM	NM	NM	NM	NM	NM	NM	NM	NM	NM	NM
TR02	W199	28-Jan-19	16.1	19.9	NM	NM	NM	NM	8.8	NM	NM	NM	NM	NM	NM
TR02	W200	04-Feb-19	13.5	19.7	NM	NM	NM	NM	NM	NM	NM	NM	NM	NM	NM
TR02	W201	11-Feb-19	12.7	19.8	NM	NM	NM	NM	NM	NM	NM	NM	NM	NM	NM
TR02	W202	18-Feb-19	16.2	19.5	NM	NM	NM	NM	NM	NM	NM	NM	NM	NM	NM
TR02	W203	25-Feb-19	17.0	19.0	NM	NM	NM	NM	NM	NM	NM	NM	NM	NM	NM
TR02	W204	04-Mar-19	15.9	18.5	NM	NM	NM	NM	NM	NM	NM	NM	NM	NM	NM
TR02	W205	11-Mar-19	15.5	18.5	NM	NM	NM	NM	NM	NM	NM	NM	NM	NM	NM
TR02	W206	18-Mar-19	15.5	18.6	NM[4]	NM[5]	20.22	NM	NM	NM	NM	NM	NM	NM	NM
TR02	W207	25-Mar-19	15.5	18.5	NM	NM	NM	16.3	16.7	6.2	8.8	4.7	15.3	9.6	8.4
TR02	W208	01-Apr-19	15.3	18.4	NM	NM	NM	NM	NM	NM	NM	NM	NM	NM	NM
TR02	W209	08-Apr-19	16.6	18.0	NM	NM	NM	NM	NM	NM	NM	NM	NM	NM	NM
TR02	W210	15-Apr-19	16.4	17.9	NM	NM	NM	NM	NM	NM	NM	NM	NM	NM	NM
TR02	W211	22-Apr-19	16.3	17.7	NM	NM	NM	NM	NM	NM	NM	NM	NM	NM	NM
TR02	W212	29-Apr-19	15.4	23.4	NM	NM	NM	NM	NM	NM	NM	NM	NM	NM	NM

Table 13. Temperature (degrees Celsius)
Horizontal and Vertical Wetland Treatment Trains
St. Louis Tunnel Discharge Constructed Wetland Demonstration Treatability Study
Rico-Argentine Mine Site – Rico Tunnels, Operable Unit OU01

Phase	Week	Week of	FLOW H[1] (gpm)	FLOW V[1,2] (gpm)	FDB	SMP	OXINF	SB1EFF	SFWEFF	HSSFWMP11[8]	AC1EFF	RDEFF	SB2EFF	BTEFF	AC2EFF
TR02	W213	06-May-19	15.8	26.5	NM	NM	NM	NM	NM	NM	NM	NM	NM	NM	NM
TR02	W214	13-May-19	8.8	20.4	NM	NM	NM	NM	NM	NM	NM	NM	NM	NM	NM
TR02	W215	20-May-19	13.2	28.6	NM	NM	NM	NM	NM	NM	NM	NM	NM	NM	NM
TR02	W216	27-May-19	15.1	29.9	NM[4]	NM[5]	18.7	14.6	13.6	10.5	10.9	7.9	14.2	10.9	12.8
TR02	W217	03-Jun-19	16.8	29.7	NM[4]	NM[5]	18.7	NM	NM	NM	NM	10.7	NM	NM	17.2
TR02	W218	10-Jun-19	16.8	29.8	NM[4]	NM[5]	18.6	NM	NM	NM	NM	13.2	NM	NM	NM
TR02	W219	17-Jun-19	11.3	22.7	NM	NM	NM	NM	NM	NM	NM	NM	NM	NM	NM
TR02	W220	24-Jun-19	15.3	29.8	NM[4]	NM[5]	18.7	NM	NM	NM	NM	NM	NM	NM	NM
TR02	W221	01-Jul-19	16.9	30.6	NM	NM	NM	NM	NM	NM	NM	NM	NM	NM	NM
TR02	W222	08-Jul-19	16.5	30.7	NM	NM	NM	NM	NM	NM	NM	NM	NM	NM	NM
TR02	W223	15-Jul-19	15.7	30.3	NM[4]	NM[5]	18.6	17.6	19.4	17.4	18.3	15.6	15.8	18.6	19.7
TR02	W224	22-Jul-19	15.0	29.4	NM	NM	NM	NM	NM	NM	NM	NM	NM	NM	NM
TR02	W225	29-Jul-19	14.9	26.9	NM	NM	NM	NM	NM	NM	NM	NM	NM	NM	NM
TR02	W226	05-Aug-19	12.9	28.4	NM	NM	NM	NM	NM	NM	NM	NM	NM	NM	NM
TR02	W227	12-Aug-19	14.9	29.4	NM	NM	NM	NM	NM	NM	NM	NM	NM	NM	NM
TR02	W228	19-Aug-19	13.2	27.7	NM	NM	NM	NM	NM	NM	NM	NM	NM	NM	NM
TR02	W229	26-Aug-19	13.8	28.1	NM	NM	NM	NM	NM	NM	NM	NM	NM	NM	NM
TR02	W230	02-Sep-19	13.5	26.1	NM	NM	NM	NM	NM	NM	NM	NM	NM	NM	NM
TR02	W231	09-Sep-19	13.1	27.9	NM	NM	NM	NM	NM	NM	NM	NM	NM	NM	NM
TR02	W232	16-Sep-19	12.6	27.7	NM[4]	NM[5]	18.4	16.9	18.3	13.9	14.9	12.5	18.2	15.5	14.6
TR02	W233	23-Sep-19	12.0	26.3	NM	NM	NM	NM	NM	NM	NM	NM	NM	NM	NM
TR02	W234	30-Sep-19	9.6	25.7	NM	NM	NM	NM	NM	NM	NM	NM	NM	NM	NM
TR02	W235	07-Oct-19	11.2	25.0	NM	NM	NM	NM	NM	NM	NM	NM	NM	NM	NM
TR02	W236	14-Oct-19	7.6	15.5	NM	NM	NM	NM	NM	NM	NM	NM	NM	NM	NM
TR02	W237	21-Oct-19	15.3	29.7	NM	NM	NM	NM	NM	NM	NM	NM	NM	NM	NM
TR02	W238	28-Oct-19	15.3	28.3	NM	NM	NM	NM	NM	NM	NM	NM	NM	NM	NM
TR02	W239	04-Nov-19	14.4	26.6	NM	NM	NM	NM	NM	NM	NM	NM	NM	NM	NM
TR02	W240	11-Nov-19	14.0	25.2	NM[4]	NM[5]	18.5	NM	NM	NM	NM	5.4	NM	NM	11.1
TR02	W241	18-Nov-19	13.8	26.3	NM	NM	NM	14.8	14.0	8.0	9.3	NM	14.1	10.6	NM
TR02	W242	25-Nov-19	11.0	29.6	NM	NM	NM	NM	NM	NM	NM	NM	NM	NM	NM
TR02	W243	02-Dec-19	14.6	36.8	NM	NM	NM	NM	NM	NM	NM	NM	NM	NM	NM
TR02	W244	09-Dec-19	14.8	25.1	NM	NM	NM	NM	NM	NM	NM	NM	NM	NM	NM
TR02	W245	16-Dec-19	14.4	23.5	NM	NM	NM	NM	NM	NM	NM	NM	NM	NM	NM
TR02	W246	23-Dec-19	15.0	23.9	NM	NM	NM	NM	NM	NM	NM	NM	NM	NM	NM
TR02	W247	30-Dec-19	14.5	23.0	NM	NM	NM	NM	NM	NM	NM	NM	NM	NM	NM
TR02	W248	06-Jan-20	14.2	24.7	NM[4]	NM[5]	19.1	12.4	8.8	3.0	2.8	2.3	11.5	5.9	5.3
TR02	W249	13-Jan-20	14.4	26.0	NM	NM	NM	NM	NM	NM	NM	NM	NM	NM	NM
TR02	W250	20-Jan-20	14.9	25.2	NM	NM	NM	NM	NM	NM	NM	NM	NM	NM	NM
TR02	W251	27-Jan-20	14.6	24.6	NM	NM	NM	NM	NM	NM	NM	NM	NM	NM	NM
TR02	W252	03-Feb-20	16.1	24.6	NM	NM	NM	NM	NM	NM	NM	NM	NM	NM	NM
TR02	W253	10-Feb-20	16.3	24.1	NM	NM	NM	NM	NM	NM	NM	NM	NM	NM	NM
TR02	W254	17-Feb-20	15.1	26.9	NM	NM	NM	NM	NM	NM	NM	NM	NM	NM	NM
TR02	W255	24-Feb-20	14.6	28.1	NM	NM	NM	NM	NM	NM	NM	NM	NM	NM	NM
TR02	W256	02-Mar-20	14.5	27.3	NM[4]	NM[5]	19.9	14.1	14.4	4.8	7.1	3.5	14.7	8.9	8.7
TR02	W257	09-Mar-20	14.3	26.5	NM	NM	NM	NM	NM	NM	NM	NM	NM	NM	NM
TR02	W258	16-Mar-20	14.0	25.8	NM	NM	NM	NM	NM	NM	NM	NM	NM	NM	NM
TR02	W259	23-Mar-20	13.8	25.2	NM	NM	NM	NM	NM	NM	NM	NM	NM	NM	NM
TR02	W260	30-Mar-20	13.7	25.3	NM	NM	NM	NM	NM	NM	NM	NM	NM	NM	NM
TR02	W261	06-Apr-20	13.4	25.4	NM	NM	NM	NM	NM	NM	NM	NM	NM	NM	NM
TR02	W262	13-Apr-20	13.1	24.8	NM	NM	NM	NM	NM	NM	NM	NM	NM	NM	NM
TR02	W263	20-Apr-20	13.0	24.2	NM	NM	NM	NM	NM	NM	NM	NM	NM	NM	NM
TR02	W264	27-Apr-20	13.3	24.3	NM	NM	NM	NM	NM	NM	NM	NM	NM	NM	NM
TR02	W265	04-May-20	12.5	28.0	NM	NM	NM	NM	NM	NM	NM	NM	NM	NM	NM
TR02	W266	11-May-20	13.9	25.3	NM[4]	NM[5]	20.4	17.2	16.1	14.0	15.3	10.8	NM	15.4	14.9
TR02	W267	18-May-20	14.0	25.5	NM[4]	NM[5]	20.2	NM	NM	NM	NM	NM	16.8	NM	NM
TR02	W268	25-May-20	13.9	23.6	NM	NM	NM	NM	NM	NM	NM	NM	NM	NM	NM
TR02	W269	01-Jun-20	13.4	21.2	NM	NM	NM	NM	NM	NM	NM	NM	NM	NM	NM
TR02	W270	08-Jun-20	12.2	20.8	NM	NM	NM	NM	NM	NM	NM	NM	NM	NM	NM
TR02	W271	15-Jun-20	12.2	20.9	NM	NM	NM	NM	NM	NM	NM	NM	NM	NM	NM
TR02	W272	22-Jun-20	14.0	21.0	NM	NM	NM	NM	NM	NM	NM	NM	NM	NM	NM
TR02	W273	29-Jun-20	13.7	45.3	NM	NM	NM	NM	NM	NM	NM	NM	NM	NM	NM
TR02	W274	06-Jul-20	13.5	25.1	NM[4]	NM[5]	21.1	19.0	22.4	19.4	20.4	15.2	20.5	19.2	18.0
TR02	W275	13-Jul-20	14.8	24.7	NM	NM	NM	NM	NM	NM	NM	NM	NM	NM	NM
TR02	W276	20-Jul-20	26.0	24.4	NM	NM	NM	NM	NM	NM	NM	NM	NM	NM	NM
TR02	W277	27-Jul-20	28.1	24.7	NM	NM	NM	NM	NM	NM	NM	NM	NM	NM	NM
TR02	W278	03-Aug-20	27.5	24.6	NM[4]	NM[5]	20.6	NM	NM	NM	NM	NM	19.7	20.1	18.9
TR02	W279	10-Aug-20	27.5	24.7	NM	NM	NM	NM	NM	NM	NM	NM	NM	NM	NM
TR02	W280	17-Aug-20	27.4	24.5	NM	NM	NM	NM	NM	NM	NM	NM	NM	NM	NM
TR02	W281	24-Aug-20	27.1	24.4	NM	NM	NM	NM	NM	NM	NM	NM	NM	NM	NM
TR02	W282	31-Aug-20	26.7	24.4	NM	NM	NM	NM	NM	NM	NM	NM	NM	NM	NM
TR02	W283	07-Sep-20	26.6	24.1	NM	NM	NM	NM	NM	NM	NM	NM	NM	NM	NM
TR02	W284	14-Sep-20	26.4	24.0	NM[4]	NM[5]	19.9	18.8	18.6	15.3	15.4	12.5	18.3	15.8	15.6
TR02	W285	21-Sep-20	26.0	23.6	NM	NM	NM	NM	NM	NM	NM	NM	NM	NM	NM
TR02	W286	28-Sep-20	25.0	23.3	NM	NM	NM	NM	NM	NM	NM	NM	NM	NM	NM
TR02	W287	05-Oct-20	24.8	23.1	NM	NM	NM	NM	NM	NM	NM	NM	NM	NM	NM
TR02	W288	12-Oct-20	24.6	23.0	NM	NM	NM	NM	NM	NM	NM	NM	NM	NM	NM
TR02	W289	19-Oct-20	24.0	22.7	NM	NM	NM	NM	NM	NM	NM	NM	NM	NM	NM
TR02	W290	26-Oct-20	24.0	22.4	NM	NM	NM	NM	NM	NM	NM	NM	NM	NM	NM
TR02	W291	02-Nov-20	24.9	16.5	NM	NM	NM	NM	NM	NM	NM	NM	NM	NM	NM
TR02	W292	09-Nov-20	24.0	24.1	NM[4]	NM[5]	19.8	15.1	13.6	NM	NM	5.6	13.6	NM	10.4
TR02	W293	16-Nov-20	21.3	24.6	NM[4]	NM[5]	NM	NM	NM	6.5	7.8	NM	NM	10.4	NM

Table 13. Temperature (degrees Celsius)
Horizontal and Vertical Wetland Treatment Trains
St. Louis Tunnel Discharge Constructed Wetland Demonstration Treatability Study
Rico-Argentine Mine Site – Rico Tunnels, Operable Unit OU01

Phase	Week	Week of	FLOW H[1] (gpm)	FLOW V[1,2] (gpm)	FDB	SMP	OXINF	SB1EFF	SFWEFF	HSSFWMP11[8]	AC1EFF	RDEFF	SB2EFF	BTEFF	AC2EFF
TR02	W294	23-Nov-20	21.2	24.6	NM	NM	NM	NM	NM	NM	NM	NM	NM	NM	NM
TR02	W295	30-Nov-20	21.0	6.9	NM	NM	NM	NM	NM	NM	NM	NM	NM	NM	NM
TR02	W296	07-Dec-20	20.8	17.9	NM	NM	NM	NM	NM	NM	NM	NM	NM	NM	NM
TR02	W297	14-Dec-20	20.6	24.5	NM	NM	NM	NM	NM	NM	NM	NM	NM	NM	NM
TR02	W298	21-Dec-20	20.2	20.6	NM	NM	NM	NM	NM	NM	NM	NM	NM	NM	NM
TR02	W299	28-Dec-20	20.0	20.6	NM	NM	NM	NM	NM	NM	NM	NM	NM	NM	NM
TR02	W300	04-Jan-21	19.8	20.6	NM	NM	NM	NM	NM	NM	NM	NM	NM	NM	NM
TR02	W301	11-Jan-21	19.7	20.4	NM[4]	NM[5]	19.5	14.2	11.3	3.8	4.2	2.8	13.6	7.7	7.1
TR02	W302	18-Jan-21	19.6	22.8[9]	NM	NM	NM	NM	NM	NM	NM	NM	NM	NM	NM
TR02	W303	25-Jan-21	19.4	23.5[9]	NM	NM	NM	NM	NM	NM	NM	NM	NM	NM	NM
TR02	W304	01-Feb-21	19.2	27.8[9]	NM	NM	NM	NM	NM	NM	NM	NM	NM	NM	NM
TR02	W305	08-Feb-21	19.0	23.5[9]	NM	NM	NM	NM	NM	NM	NM	NM	NM	NM	NM
TR02	W306	15-Feb-21	18.8	21.1[9]	NM	NM	NM	NM	NM	NM	NM	NM	NM	NM	NM
TR02	W307	22-Feb-21	18.8	16.6[9]	NM	NM	NM	NM	NM	NM	NM	NM	NM	NM	NM
TR02	W308	01-Mar-21	18.7	27.4[9]	NM	NM	NM	NM	NM	NM	NM	NM	NM	NM	NM
TR02	W309	08-Mar-21	18.0	23.4[9]	NM[4]	NM[5]	19.8	15.9	14.6	5.2	6.2	4.3	12.4	9.2	9.3
TR02	W310	15-Mar-21	17.6	23.7[9]	NM	NM	NM	NM	NM	NM	NM	NM	NM	NM	NM
TR02	W311	22-Mar-21	17.4	22.4[9]	NM	NM	NM	NM	NM	NM	NM	NM	NM	NM	NM
TR02	W312	29-Mar-21	17.3	22.3	NM	NM	NM	NM	NM	NM	NM	NM	NM	NM	NM
TR02	W313	05-Apr-21	17.1	22.5	NM	NM	NM	NM	NM	NM	NM	NM	NM	NM	NM
TR02	W314	12-Apr-21	15.8	23.1	NM	NM	NM	NM	NM	NM	NM	NM	NM	NM	NM
TR02	W315	19-Apr-21	14.7	22.9	NM	NM	NM	NM	NM	NM	NM	NM	NM	NM	NM
TR02	W316	26-Apr-21	15.5	23.1	NM	NM	NM	NM	NM	NM	NM	NM	NM	NM	NM
TR02	W317	03-May-21	15.2	23.8	NM	NM	NM	NM	NM	NM	NM	NM	NM	NM	NM
TR02	W318	10-May-21	15.2	23.7	NM[4]	NM[5]	20.9	14.6	18.7	12.4	14.0	9.3	13.9	14.3	13.1
TR02	W319	17-May-21	14.9	23.5	NM	NM	NM	NM	NM	NM	NM	NM	NM	NM	NM
TR02	W320	24-May-21	12.4	23.2	NM	NM	NM	NM	NM	NM	NM	NM	NM	NM	NM
TR02	W321	31-May-21	12.1	22.0	NM	NM	NM	NM	NM	NM	NM	NM	NM	NM	NM
TR02	W322	07-Jun-21	11.5	21.6	NM	NM	NM	NM	NM	NM	NM	NM	NM	NM	NM
TR02	W323	14-Jun-21	10.5	15.4	NM	NM	NM	NM	NM	NM	NM	NM	NM	NM	NM
TR02	W324	21-Jun-21	12.8	22.9[9]	NM	NM	NM	NM	NM	NM	NM	NM	NM	NM	NM
TR02	W325	28-Jun-21	22.0	21.5[9]	NM	NM	NM	NM	NM	NM	NM	NM	NM	NM	NM
TR02	W326	05-Jul-21	11.2	20.5[9]	NM	NM	NM	NM	NM	NM	NM	NM	NM	NM	NM
TR02	W327	12-Jul-21	8.6	21.7[9]	NM[4]	NM[5]	21.1	19.0	21.4	19.9	20.5	16.2	21.4	20.6	NM
TR02	W328	19-Jul-21	8.3	21.2[9]	NM	NM	NM	NM	NM	NM	NM	NM	NM	NM	19.1
TR02	W329	26-Jul-21	14.5	17.5[9]	NM	NM	NM	NM	NM	NM	NM	NM	NM	NM	NM
TR02	W330	02-Aug-21	8.2	19.8[9]	NM	NM	NM	NM	NM	NM	NM	NM	NM	NM	NM
TR02	W331	09-Aug-21	6.5	20.8[9]	NM	NM	NM	NM	NM	NM	NM	NM	NM	NM	NM
TR02	W332	16-Aug-21	9.0	20.2[9]	NM	NM	NM	NM	NM	NM	NM	NM	NM	NM	NM
TR02	W333	23-Aug-21	14.5	24.4[9]	NM	NM	NM	NM	NM	NM	NM	NM	NM	NM	NM

NOTES:

Values presented for physical and chemical parameters are from field measurements obtained during sampling events.

AC1EFF = Aeration Channel Effluent/Rock Drain Influent
AC2EFF = Aeration Cascade Effluent
BTEFF = Biotreatment Cell Effluent/Aeration Cascade Influent
C = Colonization
DEG C = degrees celsius
FDB = Flow Diversion Box (Settling Basin No. 1 Influent/Settling Basin No. 2 Influent)
Flow H = Horizontal Treatment Train average flow rate
Flow V = Vertical Treatment Train average flow rate
gpm = gallons per minute
HSSFWMP11 = Horizontal Sub Surface Flow Wetland Effluent/Aeration Channel Influent
NA = not available
NM = not measured
OU = operable unit
OXINF = Maelstrom Oxidizer Influent
RDEFF = Rock Drain Effluent
SB1EFF = Settling Basin No. 1 Effluent/Surface Flow Wetland Influent
SB2EFF = Settling Basin No. 2 Effluent/Biotreatment Cell Influent
SFWEFF = Surface Flow Wetland Effluent/Horizontal Sub Surface Flow Wetland Influent
SMP = Static Mixer Pool
TR** = Test Run
VWTT = Vertical Wetland Treatment Train
W** = Week of Treatability Study Phase

[1] The interpolation method for calculating weekly flow totals for both the horizontal and vertical treatment trains was modified to improve precision.

[2] The Aeration Cascade in the VWTT was bypassed on different occasions between 27 OCT 2014 and 16 NOV 2014. The Aeration Cascade Effluent flow rate was used in the weekly flow calculations in monthly reports for the VWTT prior to DEC 2014. The flow rates for the period 27 OCT 2014 - 16 NOV 2014 (and all other weeks) are now calculated based on the Settling Basin No. 2 influent flow rates to better represent metals mass removal by the VWTT.

[3] Monitoring location AC2EFF was not sampled during W31 of phase TR02 because of Enhance Wetland Demonstration construction activities.

[4] As of 04 JAN 2016, monitoring location FDB will not be sampled since it is no longer representative of the HWTT and VWTT influent due to changes during the construction of the Enhanced Wetland Demonstration.

[5] Sample was collected at the monitoring location OXINF but labeled as SMP.

[6] As of 05 DEC 2016, monitoring location SMP will not be sampled since it is no longer representative of the HWTT and VWTT influent due to the installation of the Maelstrom Oxidizer.

[7] Interpolated flow data due to flow meter totalizing error.

[8] As of 22 JAN 2018, HSSFWMP11 sampling location replaced with AC1INF sampling location as detailed in *Letter to EPA Requesting Wetlands Sampling Changes* and approved by EPA January 24, 2018.

[9] FM-03 (VWTT influent) flow meter bypassed during solids settling pilot testing. FM-04 flow rates used in place of FM-03 during this time.

Table 13A. Temperature (degrees Celsius)

Enhanced Wetland Demonstration

St. Louis Tunnel Discharge Constructed Wetland Demonstration Treatability Study

Rico-Argentine Mine Site – Rico Tunnels, Operable Unit OU01

Phase	Week	Week of	FLOW EWD[1] (gpm)	SMP	OXINF	SB3EFF	MRCEFF	BT2EFF	AC3EFF
EWD-C	W00	23-Nov-15	876.9	18.3	NA	16.3	10.3	14.5	10.7
EWD-C	W01	30-Nov-15	706.1	17.1	NA	16.2	11.8	13.8	11.4
EWD-C	W02	07-Dec-15	590.9	NM	NA	NM	NM	NM	NM
EWD-C	W03	14-Dec-15	576.6	18.5	NA	15.8	13.3	13	12.8
EWD-C	W04	21-Dec-15	541.9	NM	NA	NM	NM	NM	NM
EWD-C	W05	28-Dec-15	535.8	NM	NA	NM	NM	NM	NM
EWD-O	W00	04-Jan-16	552.3	18.7	NA	15.6	14.5	13.9	13.9
EWD-O	W01	11-Jan-16	557.3	NM	NA	NM	NM	NM	NM
EWD-O	W02	18-Jan-16	555.4	NM	NA	NM	NM	NM	NM
EWD-O	W03	25-Jan-16	553.5	NM	NA	NM	NM	NM	NM
EWD-O	W04	01-Feb-16	574.3	18	NA	16.1	13.4	13.1	13.1
EWD-O	W05	08-Feb-16	535.6	NM	NA	NM	NM	NM	NM
EWD-O	W06	15-Feb-16	537.8	NM	NA	NM	NM	NM	NM
EWD-O	W07	22-Feb-16	540.3	NM	NA	NM	NM	NM	NM
EWD-O	W08	29-Feb-16	543.7	NM	NA	NM	NM	NM	NM
EWD-O	W09	07-Mar-16	542.1	18.7	NA	16.1	13.8	12.7	12.8
EWD-O	W10	14-Mar-16	536.8	NM	NA	NM	NM	NM	NM
EWD-O	W11	21-Mar-16	552.0	NM	NA	NM	NM	NM	NM
EWD-O	W12	28-Mar-16	553.4	NM	NA	NM	NM	NM	NM
EWD-O	W13	04-Apr-16	526.7	19.3	NA	16.7	14.3	14	14.2
EWD-O	W14	11-Apr-16	542.6	NM	NA	NM	NM	NM	NM
EWD-O	W15	18-Apr-16	476.2	NM	NA	NM	NM	NM	NM
EWD-O	W16	25-Apr-16	453.6	NM	NA	NM	NM	NM	NM
EWD-O	W17	02-May-16	537.7	19.3	NA	17.4	15.7	13.6	14
EWD-O	W18	09-May-16	557.2	NM	NA	NM	NM	NM	NM
EWD-O	W19	16-May-16	578.8	NM	NA	NM	NM	NM	NM
EWD-O	W20	23-May-16	546.6	19	NA	17.6	16	15.1	15
EWD-O	W21	30-May-16	524.5	NM	NA	NM	NM	NM	NM
EWD-O	W22	06-Jun-16	520.2	19.5	NA	18.4	17.9	17	17.1
EWD-O	W23	13-Jun-16	531.3	NM	NA	NM	NM	NM	NM
EWD-O	W24	20-Jun-16	468.5	NM	NA	NM	NM	NM	NM
EWD-O	W25	27-Jun-16	255.3	NM	NA	NM	NM	NM	NM
EWD-O	W26	04-Jul-16	540.3	19.2	NA	18.4	18.3	17.2	17.3
EWD-O	W27	11-Jul-16	536.0	NM	NA	NM	NM	NM	NM
EWD-O	W28	18-Jul-16	555.2	NM	NA	NM	NM	NM	NM
EWD-O	W29	25-Jul-16	125.5	NM	NA	NM	NM	NM	NM
EWD-O	W30	01-Aug-16	182.1	NM	NA	NM	NM	NM	NM
EWD-O	W31	08-Aug-16	436.4	18.7	NA	18.1	18.4	17.2	17.3
EWD-O	W32	15-Aug-16	551.3	NM	NA	NM	NM	NM	NM
EWD-O	W33	22-Aug-16	244.2	NM	NA	NM	NM	NM	NM
EWD-O	W34	29-Aug-16	520.8	NM	NA	NM	NM	NM	NM
EWD-O	W35	05-Sep-16	553.5	NM	NA	NM	NM	NM	NM
EWD-O	W36	12-Sep-16	543.0	18.2	NA	17.3	16.9	14.9	15.3
EWD-O	W37	19-Sep-16	535.3	NM	NA	NM	NM	NM	NM
EWD-O	W38	26-Sep-16	362.8	NM	NA	NM	NM	NM	NM
EWD-O	W39	03-Oct-16	506.9	18.1	NA	16.2	14.2	12.9	13.5
EWD-O	W40	10-Oct-16	226.4	NM	NA	NM	NM	NM	NM
EWD-O	W41	17-Oct-16	390.9	NM	NA	NM	NM	NM	NM
EWD-O	W42	24-Oct-16	221.6	NM	NA	NM	NM	NM	NM
EWD-O	W43	31-Oct-16	365.9	NM	NA	NM	NM	NM	NM
EWD-O	W44	07-Nov-16	551.5	18.8[2]	NA	16.9	15.6	12.7	13.3
EWD-O	W45	14-Nov-16	566.5	NM	NA	NM	NM	NM	NM
EWD-O	W46	21-Nov-16	530.7	NM	NA	NM	NM	NM	NM
EWD-O	W47	28-Nov-16	528.1	NM	NA	NM	NM	NM	NM
EWD-O	W48	05-Dec-16	528.5	NM[3]	19.0	15.8	13.8	8.6	8.0

Table 13A. Temperature (degrees Celsius)

Enhanced Wetland Demonstration

St. Louis Tunnel Discharge Constructed Wetland Demonstration Treatability Study

Rico-Argentine Mine Site – Rico Tunnels, Operable Unit OU01

Phase	Week	Week of	FLOW EWD[1] (gpm)	SMP	OXINF	SB3EFF	MRCEFF	BT2EFF	AC3EFF
EWD-O	W49	12-Dec-16	541.1	NM	NM	NM	NM	NM	NM
EWD-O	W50	19-Dec-16	534.4	NM	NM	NM	NM	NM	NM
EWD-O	W51	26-Dec-16	525.5	NM	NM	NM	NM	NM	NM
EWD-O	W52	02-Jan-17	529.4	NM	NM	NM	NM	NM	NM
EWD-O	W53	09-Jan-17	530.5	NM	NM	NM	NM	NM	NM
EWD-O	W54	16-Jan-17	488.2	NM[3]	19.3	17.1	15.7	11.3	11.2
EWD-O	W55	23-Jan-17	491.6	NM	NM	NM	NM	NM	NM
EWD-O	W56	30-Jan-17	489.8	NM	NM	NM	NM	NM	NM
EWD-O	W57	06-Feb-17	498.1	NM[3]	19.3	17.2	15.1	10.7	10.5
EWD-O	W58	13-Feb-17	505.9	NM	NM	NM	NM	NM	NM
EWD-O	W59	20-Feb-17	517.4	NM	NM	NM	NM	NM	NM
EWD-O	W60	27-Feb-17	551.5	NM	NM	NM	NM	NM	NM
EWD-O	W61	06-Mar-17	512.0	NM[3]	19.3	16.1	15.2	7.7	7.3
EWD-O	W62	13-Mar-17	540.3	NM	NM	NM	NM	NM	NM
EWD-O	W63	20-Mar-17	568.8	NM	NM	NM	NM	NM	NM
EWD-O	W64	27-Mar-17	547.8	NM	NM	NM	NM	NM	NM
EWD-O	W65	03-Apr-17	557.8	NM[3]	18.5	16.9	16.2	10.4	10.7
EWD-O	W66	10-Apr-17	581.4	NM	NM	NM	NM	NM	NM
EWD-O	W67	17-Apr-17	563.3	NM	NM	NM	NM	NM	NM
EWD-O	W68	24-Apr-17	540.5	NM	NM	NM	NM	NM	NM
EWD-O	W69	01-May-17	547.5	NM[3]	19.2	19.2	19.1	13.8	14.0
EWD-O	W70	08-May-17	566.4	NM	NM	NM	NM	NM	NM
EWD-O	W71	15-May-17	559.4	NM[3]	17.7	16.7	17.1	10.2	10.5
EWD-O	W72	22-May-17	542.0	NM	NM	NM	NM	NM	NM
EWD-O	W73	29-May-17	551.7	NM	NM	NM	NM	NM	NM
EWD-O	W74	05-Jun-17	544.8	NM[3]	18.5	18.5	19.7	16.5	16.8
EWD-O	W75	12-Jun-17	491.2	NM	NM	NM	NM	NM	NM
EWD-O	W76	19-Jun-17	472.5	NM	NM	NM	NM	NM	NM
EWD-O	W77	26-Jun-17	492.4	NM[3]	18.3	18.8	20.7	18.6	18.9
EWD-O	W78	03-Jul-17	529.2	NM	NM	NM	NM	NM	NM
EWD-O	W79	10-Jul-17	553.9	NM[3]	17.8	17.8	18.9	17.2	16.8
EWD-O	W80	17-Jul-17	558.2	NM	NM	NM	NM	NM	NM
EWD-O	W81	24-Jul-17	540.3	NM	NM	NM	NM	NM	NM
EWD-O	W82	31-Jul-17	515.5	NM[3]	17.9	18.2	20.6	17.3	17.3
EWD-O	W83	07-Aug-17	472.6	NM	NM	NM	NM	NM	NM
EWD-O	W84	14-Aug-17	199.2	NM	NM	NM	NM	NM	NM
EWD-O	W85	21-Aug-17	262.5	NM	NM	NM	NM	NM	NM
EWD-O	W86	28-Aug-17	407.8	NM	NM	NM	NM	NM	NM
EWD-O	W87	04-Sep-17	364.5	NM	NM	NM	NM	NM	NM
EWD-O	W88	11-Sep-17	529.1	NM	NM	NM	NM	NM	NM
EWD-O	W89	18-Sep-17	418.0	NM	NM	NM	NM	NM	NM
EWD-O	W90	25-Sep-17	52.4	NM	NM	NM	NM	NM	NM
EWD-O	W91	02-Oct-17	173.5	NM	NM	NM	NM	NM	NM
EWD-O	W92	09-Oct-17	340.1	NM	NM	NM	NM	NM	NM
EWD-O	W93	16-Oct-17	500.8	NM[3]	18.6	17.8	16.8	12.3	12.9
EWD-O	W94	23-Oct-17	238.6	NM	NM	NM	NM	NM	NM
EWD-O	W95	30-Oct-17	497.8	NM	NM	NM	NM	NM	NM
EWD-O	W96	06-Nov-17	426.2	NM[3]	18.6	16.8	15.2	11.4	11.2
EWD-O	W97	13-Nov-17	500.0	NM	NM	NM	NM	NM	NM
EWD-O	W98	20-Nov-17	506.7	NM	NM	NM	NM	NM	NM
EWD-O	W99	27-Nov-17	467.1	NM	NM	NM	NM	NM	NM
EWD-O	W100	04-Dec-17	520.2	NM[3]	17.9	16.4	14.4	9.2	8.9
EWD-O	W101	11-Dec-17	531.1	NM	NM	NM	NM	NM	NM
EWD-O	W102	18-Dec-17	522.6	NM	NM	NM	NM	NM	NM
EWD-O	W103	25-Dec-17	507.3	NM	NM	NM	NM	NM	NM

Table 13A. Temperature (degrees Celsius)

Enhanced Wetland Demonstration

St. Louis Tunnel Discharge Constructed Wetland Demonstration Treatability Study

Rico-Argentine Mine Site – Rico Tunnels, Operable Unit OU01

Phase	Week	Week of	FLOW EWD[1] (gpm)	SMP	OXINF	SB3EFF	MRCEFF	BT2EFF	AC3EFF
EWD-O	W104	01-Jan-18	497.3	NM	NM	NM	NM	NM	NM
EWD-O	W105	08-Jan-18	492.3	NM[3]	18.7	16.2	14.0	9.2	7.5
EWD-O	W106	15-Jan-18	504.0	NM	NM	NM	NM	NM	NM
EWD-O	W107	22-Jan-18	525.7	NM	NM	NM	NM	NM	NM
EWD-O	W108	29-Jan-18	529.5	NM	NM	NM	NM	NM	NM
EWD-O	W109	05-Feb-18	522.1	NM	NM	NM	NM	NM	NM
EWD-O	W110	12-Feb-18	517.5	NM	NM	NM	NM	NM	NM
EWD-O	W111	19-Feb-18	513.0	NM	NM	NM	NM	NM	NM
EWD-O	W112	26-Feb-18	479.5	NM	NM	NM	NM	NM	NM
EWD-O	W113	05-Mar-18	462.4	NM[3]	19.6	16.9	16.0	8.3	7.5
EWD-O	W114	12-Mar-18	456.4	NM	NM	NM	NM	NM	NM
EWD-O	W115	19-Mar-18	433.8	NM	NM	NM	NM	NM	NM
EWD-O	W116	26-Mar-18	456.0	NM	NM	NM	NM	NM	NM
EWD-O	W117	02-Apr-18	487.1	NM	NM	NM	NM	NM	NM
EWD-O	W118	09-Apr-18	469.5	NM	NM	NM	NM	NM	NM
EWD-O	W119	16-Apr-18	457.7	NM	NM	NM	NM	NM	NM
EWD-O	W120	23-Apr-18	449.6	NM	NM	NM	NM	NM	NM
EWD-O	W121	30-Apr-18	446.4	NM	NM	NM	NM	NM	NM
EWD-O	W122	07-May-18	443.2	NM	NM	NM	NM	NM	NM
EWD-O	W123	14-May-18	440.0	NM	NM	NM	NM	NM	NM
EWD-O	W124	21-May-18	436.7	NM[3]	19.4	18.8	18.6	15.8	15.4
EWD-O	W125	28-May-18	436.2	NM	NM	NM	NM	NM	NM
EWD-O	W126	04-Jun-18	441.6	NM	NM	NM	NM	NM	NM
EWD-O	W127	11-Jun-18	318.3	NM	NM	NM	NM	NM	NM
EWD-O	W128	18-Jun-18	458.4	NM	NM	NM	NM	NM	NM
EWD-O	W129	25-Jun-18	461.6	NM	NM	NM	NM	NM	NM
EWD-O	W130	02-Jul-18	463.2	NM	NM	NM	NM	NM	NM
EWD-O	W131	09-Jul-18	463.5	NM	NM	NM	NM	NM	NM
EWD-O	W132	16-Jul-18	460.2	NM[3]	20.6	19.5	18.7	18.8	19.6
EWD-O	W133	23-Jul-18	460.2	NM	NM	NM	NM	NM	NM
EWD-O	W134	30-Jul-18	439.9	NM	NM	NM	NM	NM	NM
EWD-O	W135	06-Aug-18	433.1	NM	NM	NM	NM	NM	NM
EWD-O	W136	13-Aug-18	415.5	NM	NM	NM	NM	NM	NM
EWD-O	W137	20-Aug-18	426.5	NM	NM	NM	NM	NM	NM
EWD-O	W138	27-Aug-18	414.8	NM	NM	NM	NM	NM	NM
EWD-O	W139	03-Sep-18	422.0	NM	NM	NM	NM	NM	NM
EWD-O	W140	10-Sep-18	408.7	NM[3]	20.2	19.9	21	17.2	15.1
EWD-O	W141	17-Sep-18	406.5	NM	NM	NM	NM	NM	NM
EWD-O	W142	24-Sep-18	400.5	NM	NM	NM	NM	NM	NM
EWD-O	W143	01-Oct-18	408.3	NM	NM	NM	NM	NM	NM
EWD-O	W144	08-Oct-18	175.1	NM	NM	NM	NM	NM	NM
EWD-O	W145	15-Oct-18	296.1	NM	NM	NM	NM	NM	NM
EWD-O	W146	22-Oct-18	331.2	NM	NM	NM	NM	NM	NM
EWD-O	W147	29-Oct-18	216.0	NM	NM	NM	NM	NM	NM
EWD-O	W148	05-Nov-18	364.1	NM	NM	NM	NM	NM	NM
EWD-O	W149	12-Nov-18	368.8	NM[3]	19.7	17.3	15.0	11.8	12.2
EWD-O	W150	19-Nov-18	365.4	NM	NM	NM	NM	NM	NM
EWD-O	W151	26-Nov-18	373.9	NM	NM	NM	NM	NM	NM
EWD-O	W152	03-Dec-18	374.0	NM	NM	NM	NM	NM	NM
EWD-O	W153	10-Dec-18	373.9	NM	NM	NM	NM	NM	NM
EWD-O	W154	17-Dec-18	371.6	NM	NM	NM	NM	NM	NM
EWD-O	W155	24-Dec-18	370.4	NM	NM	NM	NM	NM	NM
EWD-O	W156	31-Dec-18	374.4	NM	NM	NM	NM	NM	NM
EWD-O	W157	07-Jan-19	371.7	NM	NM	NM	NM	NM	NM
EWD-O	W158	14-Jan-19	377.2	NM[3]	19.3	16.9	14.3	9.4	9.0

Table 13A. Temperature (degrees Celsius)

Enhanced Wetland Demonstration

St. Louis Tunnel Discharge Constructed Wetland Demonstration Treatability Study

Rico-Argentine Mine Site – Rico Tunnels, Operable Unit OU01

Phase	Week	Week of	FLOW EWD[1] (gpm)	SMP	OXINF	SB3EFF	MRCEFF	BT2EFF	AC3EFF
EWD-O	W159	21-Jan-19	375.1	NM	NM	NM	NM	NM	NM
EWD-O	W160	28-Jan-19	370.9	NM	NM	NM	NM	NM	NM
EWD-O	W161	04-Feb-19	375.8	NM	NM	NM	NM	NM	NM
EWD-O	W162	11-Feb-19	376.8	NM	NM	NM	NM	NM	NM
EWD-O	W163	18-Feb-19	369.7	NM	NM	NM	NM	NM	NM
EWD-O	W164	25-Feb-19	371.6	NM	NM	NM	NM	NM	NM
EWD-O	W165	04-Mar-19	373.9	NM	NM	NM	NM	NM	NM
EWD-O	W166	11-Mar-19	372.8	NM	NM	NM	NM	NM	NM
EWD-O	W167	18-Mar-19	359.8	NM[3]	20.22	17.33	15.11	11	11.3
EWD-O	W168	25-Mar-19	364.1	NM	NM	NM	NM	NM	NM
EWD-O	W169	01-Apr-19	390.6	NM	NM	NM	NM	NM	NM
EWD-O	W170	08-Apr-19	427.0	NM	NM	NM	NM	NM	NM
EWD-O	W171	15-Apr-19	470.0	NM	NM	NM	NM	NM	NM
EWD-O	W172	22-Apr-19	524.9	NM	NM	NM	NM	NM	NM
EWD-O	W173	29-Apr-19	466.4	NM	NM	NM	NM	NM	NM
EWD-O	W174	06-May-19	449.7	NM	NM	NM	NM	NM	NM
EWD-O	W175	13-May-19	377.0	NM	NM	NM	NM	NM	NM
EWD-O	W176	20-May-19	522.6	NM	NM	NM	NM	NM	NM
EWD-O	W177	27-May-19	621.4	NM[3]	18.7	16.9	16.6	11.4	14.0
EWD-O	W178	03-Jun-19	551.7	NM[3]	18.7	NM	NM	17.7	17.3
EWD-O	W179	10-Jun-19	508.8	NM[3]	18.6	19.1	21.3	17.8	17.6
EWD-O	W180	17-Jun-19	256.9	NM	NM	NM	NM	NM	NM
EWD-O	W181	24-Jun-19	427.7	NM[3]	18.7	NM	NM	NM	NM
EWD-O	W182	01-Jul-19	512.8	NM	NM	NM	NM	NM	NM
EWD-O	W183	08-Jul-19	539.5	NM	NM	NM	NM	NM	NM
EWD-O	W184	15-Jul-19	544.1	NM[3]	18.6	18.8	20.6	19.2	20.7
EWD-O	W185	22-Jul-19	553.2	NM	NM	NM	NM	NM	NM
EWD-O	W186	29-Jul-19	599.4	NM	NM	NM	NM	NM	NM
EWD-O	W187	05-Aug-19	602.3	NM	NM	NM	NM	NM	NM
EWD-O	W188	12-Aug-19	603.0	NM	NM	NM	NM	NM	NM
EWD-O	W189	19-Aug-19	626.2	NM	NM	NM	NM	NM	NM
EWD-O	W190	26-Aug-19	609.7	NM	NM	NM	NM	NM	NM
EWD-O	W191	02-Sep-19	520.6	NM	NM	NM	NM	NM	NM
EWD-O	W192	09-Sep-19	544.4	NM	NM	NM	NM	NM	NM
EWD-O	W193	16-Sep-19	558.7	NM[3]	18.4	18.9	17.2	15.7	16.0
EWD-O	W194	23-Sep-19	552.1	NM	NM	NM	NM	NM	NM
EWD-O	W195	30-Sep-19	563.9	NM	NM	NM	NM	NM	NM
EWD-O	W196	07-Oct-19	611.7	NM	NM	NM	NM	NM	NM
EWD-O	W197	14-Oct-19	309.0	NM	NM	NM	NM	NM	NM
EWD-O	W198	21-Oct-19	635.6	NM	NM	NM	NM	NM	NM
EWD-O	W199	28-Oct-19	632.6	NM	NM	NM	NM	NM	NM
EWD-O	W200	04-Nov-19	628.2	NM	NM	NM	NM	NM	NM
EWD-O	W201	11-Nov-19	626.0	NM[3]	18.5	17.0	15.0	10.7	11.7
EWD-O	W202	18-Nov-19	627.5	NM	NM	NM	NM	NM	NM
EWD-O	W203	25-Nov-19	598.2	NM	NM	NM	NM	NM	NM
EWD-O	W204	02-Dec-19	594.0	NM	NM	NM	NM	NM	NM
EWD-O	W205	09-Dec-19	600.7	NM	NM	NM	NM	NM	NM
EWD-O	W206	16-Dec-19	584.5	NM	NM	NM	NM	NM	NM
EWD-O	W207	23-Dec-19	584.5	NM	NM	NM	NM	NM	NM
EWD-O	W208	30-Dec-19	567.4	NM	NM	NM	NM	NM	NM
EWD-O	W209	06-Jan-20	557.7	NM[3]	19.1	17.6	16.5	6.4	7.1
EWD-O	W210	13-Jan-20	555.5	NM	NM	NM	NM	NM	NM
EWD-O	W211	20-Jan-20	547.7	NM	NM	NM	NM	NM	NM
EWD-O	W212	27-Jan-20	538.2	NM	NM	NM	NM	NM	NM
EWD-O	W213	03-Feb-20	530.6	NM	NM	NM	NM	NM	NM

Table 13A. Temperature (degrees Celsius)

Enhanced Wetland Demonstration

St. Louis Tunnel Discharge Constructed Wetland Demonstration Treatability Study

Rico-Argentine Mine Site – Rico Tunnels, Operable Unit OU01

Phase	Week	Week of	FLOW EWD[1] (gpm)	SMP	OXINF	SB3EFF	MRCEFF	BT2EFF	AC3EFF
EWD-O	W214	10-Feb-20	518.1	NM	NM	NM	NM	NM	NM
EWD-O	W215	17-Feb-20	529.7	NM	NM	NM	NM	NM	NM
EWD-O	W216	24-Feb-20	522.5	NM	NM	NM	NM	NM	NM
EWD-O	W217	02-Mar-20	518.8	NM[3]	19.9	17.6	17.6	9.7	9.9
EWD-O	W218	09-Mar-20	520.9	NM	NM	NM	NM	NM	NM
EWD-O	W219	16-Mar-20	516.0	NM	NM	NM	NM	NM	NM
EWD-O	W220	23-Mar-20	499.0	NM	NM	NM	NM	NM	NM
EWD-O	W221	30-Mar-20	494.5	NM	NM	NM	NM	NM	NM
EWD-O	W222	06-Apr-20	496.7	NM	NM	NM	NM	NM	NM
EWD-O	W223	13-Apr-20	493.7	NM	NM	NM	NM	NM	NM
EWD-O	W224	20-Apr-20	487.4	NM	NM	NM	NM	NM	NM
EWD-O	W225	27-Apr-20	484.5	NM	NM	NM	NM	NM	NM
EWD-O	W226	04-May-20	479.0	NM	NM	NM	NM	NM	NM
EWD-O	W227	11-May-20	489.1	NM[3]	20.4	19.2	18.3	14.6	16.0
EWD-O	W228	18-May-20	172.5	NM[3]	20.2	NM	NM	NM	NM
EWD-O	W229	25-May-20	500.7	NM	NM	NM	NM	NM	NM
EWD-O	W230	01-Jun-20	517.9	NM	NM	NM	NM	NM	NM
EWD-O	W231	08-Jun-20	519.0	NM	NM	NM	NM	NM	NM
EWD-O	W232	15-Jun-20	524.8	NM	NM	NM	NM	NM	NM
EWD-O	W233	22-Jun-20	544.7	NM	NM	NM	NM	NM	NM
EWD-O	W234	29-Jun-20	564.8	NM	NM	NM	NM	NM	NM
EWD-O	W235	06-Jul-20	555.4	NM[3]	21.1	21.0	21.8	18.6	18.1
EWD-O	W236	13-Jul-20	532.0	NM	NM	NM	NM	NM	NM
EWD-O	W237	20-Jul-20	548.8	NM	NM	NM	NM	NM	NM
EWD-O	W238	27-Jul-20	545.2	NM	NM	NM	NM	NM	NM
EWD-O	W239	03-Aug-20	533.1	NM[3]	20.6	NM	NM	NM	NM
EWD-O	W240	10-Aug-20	536.7	NM	NM	NM	NM	NM	NM
EWD-O	W241	17-Aug-20	540.2	NM	NM	NM	NM	NM	NM
EWD-O	W242	24-Aug-20	555.2	NM	NM	NM	NM	NM	NM
EWD-O	W243	31-Aug-20	537.4	NM	NM	NM	NM	NM	NM
EWD-O	W244	07-Sep-20	549.0	NM	NM	NM	NM	NM	NM
EWD-O	W245	14-Sep-20	543.8	NM[3]	19.9	18.8	17.5	15.6	14.2
EWD-O	W246	21-Sep-20	545.0	NM	NM	NM	NM	NM	NM
EWD-O	W247	28-Sep-20	539.1	NM	NM	NM	NM	NM	NM
EWD-O	W248	05-Oct-20	537.5	NM	NM	NM	NM	NM	NM
EWD-O	W249	12-Oct-20	532.6	NM	NM	NM	NM	NM	NM
EWD-O	W250	19-Oct-20	498.4	NM	NM	NM	NM	NM	NM
EWD-O	W251	26-Oct-20	267.5	NM	NM	NM	NM	NM	NM
EWD-O	W252	02-Nov-20	486.8	NM	NM	NM	NM	NM	NM
EWD-O	W253	09-Nov-20	498.8	NM[3]	19.8	15.9	14.1	NM	9.2
EWD-O	W254	16-Nov-20	495.1	NM[3]	NM	NM	NM	11.8	NM
EWD-O	W255	23-Nov-20	488.7	NM	NM	NM	NM	NM	NM
EWD-O	W256	30-Nov-20	495.2	NM	NM	NM	NM	NM	NM
EWD-O	W257	07-Dec-20	487.8	NM	NM	NM	NM	NM	NM
EWD-O	W258	14-Dec-20	464.7	NM	NM	NM	NM	NM	NM
EWD-O	W259	21-Dec-20	454.1	NM	NM	NM	NM	NM	NM
EWD-O	W260	28-Dec-20	426.7	NM	NM	NM	NM	NM	NM
EWD-O	W261	04-Jan-21	451.8	NM	NM	NM	NM	NM	NM
EWD-O	W262	11-Jan-21	434.0	NM[3]	19.5	15.8	14.4	6.6	6.2
EWD-O	W263	18-Jan-21	435.1	NM	NM	NM	NM	NM	NM
EWD-O	W264	25-Jan-21	434.8	NM	NM	NM	NM	NM	NM
EWD-O	W265	01-Feb-21	429.6	NM	NM	NM	NM	NM	NM
EWD-O	W266	08-Feb-21	428.4	NM	NM	NM	NM	NM	NM
EWD-O	W267	15-Feb-21	424.2	NM	NM	NM	NM	NM	NM
EWD-O	W268	22-Feb-21	418.7	NM	NM	NM	NM	NM	NM

Table 13A. Temperature (degrees Celsius)

Enhanced Wetland Demonstration

St. Louis Tunnel Discharge Constructed Wetland Demonstration Treatability Study

Rico-Argentine Mine Site – Rico Tunnels, Operable Unit OU01

Phase	Week	Week of	FLOW EWD[1] (gpm)	SMP	OXINF	SB3EFF	MRCEFF	BT2EFF	AC3EFF
EWD-O	W269	01-Mar-21	408.6	NM	NM	NM	NM	NM	NM
EWD-O	W270	08-Mar-21	413.6	NM[3]	19.8	17.2	15.4	9.0	9.0
EWD-O	W271	15-Mar-21	412.9	NM	NM	NM	NM	NM	NM
EWD-O	W272	22-Mar-21	410.4	NM	NM	NM	NM	NM	NM
EWD-O	W273	29-Mar-21	407.4	NM	NM	NM	NM	NM	NM
EWD-O	W274	05-Apr-21	408.6	NM	NM	NM	NM	NM	NM
EWD-O	W275	12-Apr-21	405.3	NM	NM	NM	NM	NM	NM
EWD-O	W276	19-Apr-21	413.5	NM	NM	NM	NM	NM	NM
EWD-O	W277	26-Apr-21	415.5	NM	NM	NM	NM	NM	NM
EWD-O	W278	03-May-21	417.2	NM	NM	NM	NM	NM	NM
EWD-O	W279	10-May-21	412.2	NM[3]	20.9	19.7	20.7	14.0	14.7
EWD-O	W280	17-May-21	424.7	NM	NM	NM	NM	NM	NM
EWD-O	W281	24-May-21	409.3	NM	NM	NM	NM	NM	NM
EWD-O	W282	31-May-21	425.6	NM	NM	NM	NM	NM	NM
EWD-O	W283	07-Jun-21	394.6	NM	NM	NM	NM	NM	NM
EWD-O	W284	14-Jun-21	558.9	NM	NM	NM	NM	NM	NM
EWD-O	W285	21-Jun-21	464.5	NM	NM	NM	NM	NM	NM
EWD-O	W286	28-Jun-21	484.8	NM	NM	NM	NM	NM	NM
EWD-O	W287	05-Jul-21	480.3	NM	NM	NM	NM	NM	NM
EWD-O	W288	12-Jul-21	481.3	NM[3]	21.1	19.7	20.3	19.0	NM
EWD-O	W289	19-Jul-21	490.7	NM	NM	NM	NM	NM	19.9
EWD-O	W290	26-Jul-21	505.4	NM	NM	NM	NM	NM	NM
EWD-O	W291	02-Aug-21	491.5	NM	NM	NM	NM	NM	NM
EWD-O	W292	09-Aug-21	492.4	NM	NM	NM	NM	NM	NM
EWD-O	W293	16-Aug-21	507.1	NM	NM	NM	NM	NM	NM
EWD-O	W294	23-Aug-21	492.0	NM	NM	NM	NM	NM	NM

NOTES:

AC3EFF = EWD Aeration Cascade effluent monitoring location

BT2EFF = EWD Biotreatment Cell effluent monitoring location

EWD = Enhanced Wetland Demonstration

EWD-C = EWD Colonization Phase

EWD-O = EWD Operation Phase

Flow EWD = EWD average flow rate

gpm = gallons per minute

MRCEFF = EWD Manganese Removal Cell effluent monitoring location

NA = not available

NM = not measured

OU = operable unit

OXINF = Maelstrom Oxidizer Influent

R = rejected

RL = reporting limit

SB3EFF = EWD Settling Basin effluent monitoring location

SMP = Static Mixer Pool

µg/L = microgram per liter

W** = Week of Treatability Study Phase

[1] The EWD flow rate is estimated based on the system's effluent average flow rate. Some flow rate data was interpolated as a method of handling flow monitor error readings.

[2] Sample was collected at the monitoring location OXINF but labeled as SMP.

[3] As of 05 DEC 2016, monitoring location SMP will not be sampled since it is no longer representative of the EWD influent due to the installation of the Maelstrom Oxidizer.

Table 14. Mass Removal
Horizontal and Vertical Wetland Treatment Trains
St. Louis Tunnel Discharge Constructed Wetland Demonstration Treatability Study
Rico-Argentine Mine Site – Rico Tunnels, Operable Unit OU01

Phase	Week	Week of	Analyte Name	INFLUENT[2] (µg/L)	RDEFF (µg/L)	H Δ CONC (µg/L)	H FLOW (gpm)	H FLOW TOTAL (gallons)	H REMOVAL EFFICIENCY (%)	H MASS REMOVAL RATE (g/day)	AC2EFF (µg/L)	V Δ CONC (µg/L)	V FLOW (gpm)	V FLOW TOTAL (gallons)	V REMOVAL EFFICIENCY (%)	V MASS REMOVAL RATE (g/day)
C	W00	15-Sep-14	Cadmium, Dissolved	19.6	<0.5	19.6	25.8	259,600	100	2.8	<0.5	19.6	33.8	340200	100	3.6
C	W01	22-Sep-14	Cadmium, Dissolved	20.2	<0.5	20.2	30.7	309,600	100	3.4	<0.5	20.2	44.5	448200	100	4.9
C	W02	29-Sep-14	Cadmium, Dissolved	22.5	<0.5	22.5	29.5	297,200	100	3.6	<0.5	22.5	41.3	416100	100	5.1
C	W03	06-Oct-14	Cadmium, Dissolved	22.3	<0.5	22.3	30.2	304,500	100	3.7	<0.5	22.3	35.1	353800	100	4.3
C	W04	13-Oct-14	Cadmium, Dissolved	23	<0.5	23	26.8	270,000	100	3.4	<0.5	23	35.7	359700	100	4.5
C	W05	20-Oct-14	Cadmium, Dissolved	23.4	<0.5	23.4	29.2	294,600	100	3.7	<0.5	23.4	35.9	361600	100	4.6
C	W06	27-Oct-14	Cadmium, Dissolved	22.7	<0.5	22.7	27.7	278,800	100	3.4	<0.5	22.7	43.2	435500	100	5.3
C	W07	03-Nov-14	Cadmium, Dissolved	20.4	<0.5	20.4	28.8	290,300	100	3.2	<0.5	20.4	32	322600	100	3.6
C	W08	10-Nov-14	Cadmium, Dissolved	22.6	<0.5	22.6	27.9	280,900	100	3.4	<0.5	22.6	29.8	300300	100	3.7
C	W09	17-Nov-14	Cadmium, Dissolved	21.4	<0.5	21.4	27.9	281,100	100	3.3	<0.5	21.4	29.2	294300	100	3.4
C	W10	24-Nov-14	Cadmium, Dissolved	20.2	<0.5	20.2	27.0	271,700	100	3	<0.5	20.2	29.2	294300	100	3.2
C	W11	01-Dec-14	Cadmium, Dissolved	NS	NS	NS	NS	NS	NS	NS	NS	NS	NS	NS	NS	NS
C	W12	08-Dec-14	Cadmium, Dissolved	21.5	<0.5	21.5	25.5	257,200	100	3	<0.5	21.5	27.8	279900	100	3.3
C	W13	15-Dec-14	Cadmium, Dissolved	NS	NS	NS	NS	NS	NS	NS	NS	NS	NS	NS	NS	NS
C	W14	22-Dec-14	Cadmium, Dissolved	NS	NS	NS	NS	NS	NS	NS	NS	NS	NS	NS	NS	NS
C	W15	29-Dec-14	Cadmium, Dissolved	NS	NS	NS	NS	NS	NS	NS	NS	NS	NS	NS	NS	NS
TR01	W00	05-Jan-15	Cadmium, Dissolved	19.1	<0.5	19.1	22.7	228,700	100	2.4	<0.5	19.1	25.7	259200	100	2.7
TR01	W01	12-Jan-15	Cadmium, Dissolved	NS	NS	NS	NS	NS	NS	NS	NS	NS	NS	NS	NS	NS
TR01	W02	19-Jan-15	Cadmium, Dissolved	18.6	<0.5	18.6	20.4	206,100	100	2.1	<0.5	18.6	25.9	261400	100	2.6
TR01	W03	26-Jan-15	Cadmium, Dissolved	NS	NS	NS	NS	NS	NS	NS	NS	NS	NS	NS	NS	NS
TR01	W04	02-Feb-15	Cadmium, Dissolved	18.3	<0.5	18.3	27.0	272,600	100	2.7	<0.5	18.3	32	322200	100	3.2
TR01	W05	09-Feb-15	Cadmium, Dissolved	NS	NS	NS	NS	NS	NS	NS	NS	NS	NS	NS	NS	NS
TR01	W06	16-Feb-15	Cadmium, Dissolved	19.4	<0.5	19.4	28.6	288,400	100	3	<0.5	19.4	29.3	295600	100	3.1
TR01	W07	23-Feb-15	Cadmium, Dissolved	NS	NS	NS	NS	NS	NS	NS	NS	NS	NS	NS	NS	NS
TR01	W08	02-Mar-15	Cadmium, Dissolved	NS	NS	NS	NS	NS	NS	NS	NS	NS	NS	NS	NS	NS
TR01	W09	09-Mar-15	Cadmium, Dissolved	18.7	<0.5	18.7	29.3	295,000	100	3	<0.5	18.7	28.1	283300	100	2.9
TR01	W10	16-Mar-15	Cadmium, Dissolved	NS	NS	NS	NS	NS	NS	NS	NS	NS	NS	NS	NS	NS
TR01	W11	23-Mar-15	Cadmium, Dissolved	23.7	<0.5	23.7	34.9	352,200	100	4.5	<0.5	23.7	36.4	367300	100	4.7
TR01	W12	30-Mar-15	Cadmium, Dissolved	NS	NS	NS	NS	NS	NS	NS	NS	NS	NS	NS	NS	NS
TR02	W00	06-Apr-15	Cadmium, Dissolved	18.7	<0.5	18.7	32.3	325,100	100	3.3	<0.5	18.7	36	362700	100	3.7
TR02	W01	13-Apr-15	Cadmium, Dissolved	NS	NS	NS	NS	NS	NS	NS	NS	NS	NS	NS	NS	NS
TR02	W02	20-Apr-15	Cadmium, Dissolved	16.3	<0.5	16.3	36.7	369,600	100	3.3	<0.5	16.3	39.3	395800	100	3.5
TR02	W03	27-Apr-15	Cadmium, Dissolved	NS	NS	NS	NS	NS	NS	NS	NS	NS	NS	NS	NS	NS
TR02	W04	04-May-15	Cadmium, Dissolved	18.9	<0.5	18.9	35.2	355,100	100	3.6	<0.5	18.9	39.1	393700	100	4
TR02	W05	11-May-15	Cadmium, Dissolved	NS	NS	NS	NS	NS	NS	NS	NS	NS	NS	NS	NS	NS
TR02	W06	18-May-15	Cadmium, Dissolved	79.1	<0.5	79.1	32.0	322800	100	13.8	<0.5	79.1	36.6	368600	100	15.8
TR02	W07	25-May-16	Cadmium, Dissolved	NS	NS	NS	NS	NS	NS	NS	NS	NS	NS	NS	NS	NS
TR02	W08	01-Jun-15	Cadmium, Dissolved	NS	NS	NS	NS	NS	NS	NS	NS	NS	NS	NS	NS	NS
TR02	W09	08-Jun-15	Cadmium, Dissolved	76.2	<0.5	76.2	31.2	314000	100	13	<0.5	76.2	35.6	358800	100	14.8
TR02	W10	15-Jun-15	Cadmium, Dissolved	NS	NS	NS	NS	NS	NS	NS	NS	NS	NS	NS	NS	NS
TR02	W11	22-Jun-15	Cadmium, Dissolved	61.2	<0.5	61.2	30.9	311300	100	10.3	<0.5	61.2	35.7	360300	100	11.9
TR02	W12	29-Jun-15	Cadmium, Dissolved	NS	NS	NS	NS	NS	NS	NS	NS	NS	NS	NS	NS	NS
TR02	W13	06-Jul-15	Cadmium, Dissolved	41.4	<0.5	41.4	30.0	302800	100	6.8	<0.5	41.4	35.4	357000	100	8
TR02	W14	13-Jul-15	Cadmium, Dissolved	NS	NS	NS	NS	NS	NS	NS	NS	NS	NS	NS	NS	NS
TR02	W15	20-Jul-15	Cadmium, Dissolved	NS	NS	NS	NS	NS	NS	NS	NS	NS	NS	NS	NS	NS
TR02	W16	27-Jul-15	Cadmium, Dissolved	32	<0.08	32	28.6	289900	100	5	<0.08	32	33.7	339400	100	5.9

Table 14. Mass Removal
Horizontal and Vertical Wetland Treatment Trains
St. Louis Tunnel Discharge Constructed Wetland Demonstration Treatability Study
Rico-Argentine Mine Site – Rico Tunnels, Operable Unit OU01

Phase	Week	Week of	Analyte Name	INFLUENT[2] (µg/L)	RDEFF (µg/L)	H Δ CONC (µg/L)	H FLOW (gpm)	H FLOW TOTAL (gallons)	H REMOVAL EFFICIENCY (%)	H MASS REMOVAL RATE (g/day)	AC2EFF (µg/L)	V Δ CONC (µg/L)	V FLOW (gpm)	V FLOW TOTAL (gallons)	V REMOVAL EFFICIENCY (%)	V MASS REMOVAL RATE (g/day)
TR02	W17	03-Aug-15	Cadmium, Dissolved	NS	NS	NS	NS	NS	NS	NS	NS	NS	NS	NS	NS	NS
TR02	W18	10-Aug-15	Cadmium, Dissolved	NS	NS	NS	NS	NS	NS	NS	NS	NS	NS	NS	NS	NS
TR02	W19	17-Aug-15	Cadmium, Dissolved	NS	NS	NS	NS	NS	NS	NS	NS	NS	NS	NS	NS	NS
TR02	W20	24-Aug-15	Cadmium, Dissolved	NS	NS	NS	NS	NS	NS	NS	NS	NS	NS	NS	NS	NS
TR02	W21	31-Aug-15	Cadmium, Dissolved	NS	NS	NS	NS	NS	NS	NS	NS	NS	NS	NS	NS	NS
TR02	W22	07-Sep-15	Cadmium, Dissolved	22.1	<0.5	22.1	25.0	252000	100	3	<0.5	22.1	32.5	328000	100	3.9
TR02	W23	14-Sep-15	Cadmium, Dissolved	NS	NS	NS	NS	NS	NS	NS	NS	NS	NS	NS	NS	NS
TR02	W24	21-Sep-15	Cadmium, Dissolved	NS	NS	NS	NS	NS	NS	NS	NS	NS	NS	NS	NS	NS
TR02	W25	28-Sep-15	Cadmium, Dissolved	NS	NS	NS	NS	NS	NS	NS	NS	NS	NS	NS	NS	NS
TR02	W26	05-Oct-15	Cadmium, Dissolved	NS	NS	NS	NS	NS	NS	NS	NS	NS	NS	NS	NS	NS
TR02	W27	12-Oct-15	Cadmium, Dissolved	19.5	<0.5	19.5	10.1	102100	100	1.1	<0.5	19.5	17.5	176000	100	1.9
TR02	W28	19-Oct-15	Cadmium, Dissolved	NS	NS	NS	NS	NS	NS	NS	NS	NS	NS	NS	NS	NS
TR02	W29	26-Oct-15	Cadmium, Dissolved	NS	NS	NS	NS	NS	NS	NS	NS	NS	NS	NS	NS	NS
TR02	W30	02-Nov-15	Cadmium, Dissolved	NS	NS	NS	NS	NS	NS	NS	NS	NS	NS	NS	NS	NS
TR02	W31	09-Nov-15	Cadmium, Dissolved	22.1	<0.5	22.1	23.2	234100	100	2.8	NS[1]	NS[1]	21.1	212900	NS[1]	NS[1]
TR02	W32	16-Nov-15	Cadmium, Dissolved	NS	NS	NS	NS	NS	NS	NS	NS	NS	NS	NS	NS	NS
TR02	W33	23-Nov-15	Cadmium, Dissolved	NS	NS	NS	NS	NS	NS	NS	NS	NS	NS	NS	NS	NS
TR02	W34	30-Nov-15	Cadmium, Dissolved	18.4	<0.5	18.4	21.7	218800	100	2.2	<0.5	18.4	10.3	104100	100	1
TR02	W35	07-Dec-15	Cadmium, Dissolved	NS	NS	NS	NS	NS	NS	NS	NS	NS	NS	NS	NS	NS
TR02	W36	14-Dec-15	Cadmium, Dissolved	NS	NS	NS	NS	NS	NS	NS	NS	NS	NS	NS	NS	NS
TR02	W37	21-Dec-15	Cadmium, Dissolved	NS	NS	NS	NS	NS	NS	NS	NS	NS	NS	NS	NS	NS
TR02	W38	28-Dec-15	Cadmium, Dissolved	NS	NS	NS	NS	NS	NS	NS	NS	NS	NS	NS	NS	NS
TR02	W39	04-Jan-16	Cadmium, Dissolved	17.7	<0.5	17.7	30.2	304100	100	2.9	<0.5	17.7	30.1	303700	100	2.9
TR02	W40	11-Jan-16	Cadmium, Dissolved	NS	NS	NS	NS	NS	NS	NS	NS	NS	NS	NS	NS	NS
TR02	W41	18-Jan-16	Cadmium, Dissolved	NS	NS	NS	NS	NS	NS	NS	NS	NS	NS	NS	NS	NS
TR02	W42	25-Jan-16	Cadmium, Dissolved	NS	NS	NS	NS	NS	NS	NS	NS	NS	NS	NS	NS	NS
TR02	W43	01-Feb-16	Cadmium, Dissolved	16.7	<0.5	16.7	25.5	257000	100	2.3	<0.5	16.7	29.6	298100	100	2.7
TR02	W44	08-Feb-16	Cadmium, Dissolved	NS	NS	NS	NS	NS	NS	NS	NS	NS	NS	NS	NS	NS
TR02	W45	15-Feb-16	Cadmium, Dissolved	NS	NS	NS	NS	NS	NS	NS	NS	NS	NS	NS	NS	NS
TR02	W46	22-Feb-16	Cadmium, Dissolved	NS	NS	NS	NS	NS	NS	NS	NS	NS	NS	NS	NS	NS
TR02	W47	29-Feb-16	Cadmium, Dissolved	NS	NS	NS	NS	NS	NS	NS	NS	NS	NS	NS	NS	NS
TR02	W48	07-Mar-16	Cadmium, Dissolved	18.6	<0.5	18.6	21.5	216500	100	2.2	<0.5	18.6	29.7	299800	100	3
TR02	W49	14-Mar-16	Cadmium, Dissolved	NS	NS	NS	NS	NS	NS	NS	NS	NS	NS	NS	NS	NS
TR02	W50	21-Mar-16	Cadmium, Dissolved	NS	NS	NS	NS	NS	NS	NS	NS	NS	NS	NS	NS	NS
TR02	W51	28-Mar-16	Cadmium, Dissolved	NS	NS	NS	NS	NS	NS	NS	NS	NS	NS	NS	NS	NS
TR02	W52	04-Apr-16	Cadmium, Dissolved	18.7	<0.5	18.7	22.0	221300	100	2.2	<0.5	18.7	28.6	288600	100	2.9
TR02	W53	11-Apr-16	Cadmium, Dissolved	NS	NS	NS	NS	NS	NS	NS	NS	NS	NS	NS	NS	NS
TR02	W54	18-Apr-16	Cadmium, Dissolved	NS	NS	NS	NS	NS	NS	NS	NS	NS	NS	NS	NS	NS
TR02	W55	25-Apr-16	Cadmium, Dissolved	NS	NS	NS	NS	NS	NS	NS	NS	NS	NS	NS	NS	NS
TR02	W56	02-May-16	Cadmium, Dissolved	16.3	<0.5	16.3	21.6	217600	100	1.9	<0.5	16.3	27.4	276400	100	2.4
TR02	W57	09-May-16	Cadmium, Dissolved	NS	NS	NS	NS	NS	NS	NS	NS	NS	NS	NS	NS	NS
TR02	W58	16-May-16	Cadmium, Dissolved	NS	NS	NS	NS	NS	NS	NS	NS	NS	NS	NS	NS	NS
TR02	W59	23-May-16	Cadmium, Dissolved	NS	NS	NS	NS	NS	NS	NS	NS	NS	NS	NS	NS	NS
TR02	W60	30-May-16	Cadmium, Dissolved	NS	NS	NS	NS	NS	NS	NS	NS	NS	NS	NS	NS	NS
TR02	W61	06-Jun-16	Cadmium, Dissolved	66	<0.5	66	22.0	222000	100	7.9	<0.5	66	28.8	290700	100	10.4
TR02	W62	13-Jun-16	Cadmium, Dissolved	NS	NS	NS	NS	NS	NS	NS	NS	NS	NS	NS	NS	NS

Table 14. Mass Removal
Horizontal and Vertical Wetland Treatment Trains
St. Louis Tunnel Discharge Constructed Wetland Demonstration Treatability Study
Rico-Argentine Mine Site – Rico Tunnels, Operable Unit OU01

Phase	Week	Week of	Analyte Name	INFLUENT[2] (µg/L)	RDEFF (µg/L)	H Δ CONC (µg/L)	H FLOW (gpm)	H FLOW TOTAL (gallons)	H REMOVAL EFFICIENCY (%)	H MASS REMOVAL RATE (g/day)	AC2EFF (µg/L)	V Δ CONC (µg/L)	V FLOW (gpm)	V FLOW TOTAL (gallons)	V REMOVAL EFFICIENCY (%)	V MASS REMOVAL RATE (g/day)
TR02	W63	20-Jun-16	Cadmium, Dissolved	NS	NS	NS	NS	NS	NS	NS	NS	NS	NS	NS	NS	NS
TR02	W64	27-Jun-16	Cadmium, Dissolved	NS	NS	NS	NS	NS	NS	NS	NS	NS	NS	NS	NS	NS
TR02	W65	04-Jul-16	Cadmium, Dissolved	38.5	<0.5	38.5	22.9	230600	100	4.8	<0.5	38.5	14.7	147700	100	3.1
TR02	W66	11-Jul-16	Cadmium, Dissolved	NS	NS	NS	NS	NS	NS	NS	NS	NS	NS	NS	NS	NS
TR02	W67	18-Jul-16	Cadmium, Dissolved	NS	NS	NS	NS	NS	NS	NS	NS	NS	NS	NS	NS	NS
TR02	W68	25-Jul-16	Cadmium, Dissolved	NS	NS	NS	NS	NS	NS	NS	NS	NS	NS	NS	NS	NS
TR02	W69	01-Aug-16	Cadmium, Dissolved	NS	NS	NS	NS	NS	NS	NS	NS	NS	NS	NS	NS	NS
TR02	W70	08-Aug-16	Cadmium, Dissolved	23.7	<0.5	23.7	7.2	72800	100	0.9	<0.5	23.7	10.0	100400	100	1.3
TR02	W71	15-Aug-16	Cadmium, Dissolved	NS	NS	NS	NS	NS	NS	NS	NS	NS	NS	NS	NS	NS
TR02	W72	22-Aug-16	Cadmium, Dissolved	NS	NS	NS	NS	NS	NS	NS	NS	NS	NS	NS	NS	NS
TR02	W73	29-Aug-16	Cadmium, Dissolved	NS	NS	NS	NS	NS	NS	NS	NS	NS	NS	NS	NS	NS
TR02	W74	05-Sep-16	Cadmium, Dissolved	NS	NS	NS	NS	NS	NS	NS	NS	NS	NS	NS	NS	NS
TR02	W75	12-Sep-16	Cadmium, Dissolved	21.7	<0.5	21.7	31.1	313300	100	3.7	<0.5	21.7	31.6	318100	100	3.7
TR02	W76	19-Sep-16	Cadmium, Dissolved	NS	NS	NS	NS	NS	NS	NS	NS	NS	NS	NS	NS	NS
TR02	W77	26-Sep-16	Cadmium, Dissolved	NS	NS	NS	NS	NS	NS	NS	NS	NS	NS	NS	NS	NS
TR02	W78	03-Oct-16	Cadmium, Dissolved	21.2	<0.5	21.2	24.2	244000	100	2.8	<0.5	21.2	26.8	270400	100	3.1
TR02	W79	10-Oct-16	Cadmium, Dissolved	NS	NS	NS	NS	NS	NS	NS	NS	NS	NS	NS	NS	NS
TR02	W80	17-Oct-16	Cadmium, Dissolved	NS	NS	NS	NS	NS	NS	NS	NS	NS	NS	NS	NS	NS
TR02	W81	24-Oct-16	Cadmium, Dissolved	NS	NS	NS	NS	NS	NS	NS	NS	NS	NS	NS	NS	NS
TR02	W82	31-Oct-16	Cadmium, Dissolved	NS	NS	NS	NS	NS	NS	NS	NS	NS	NS	NS	NS	NS
TR02	W83	07-Nov-16	Cadmium, Dissolved	19.8	<0.5	19.8	28.1	283700	100	3.0	<0.5	19.8	31.9	321100	100	3.4
TR02	W84	14-Nov-16	Cadmium, Dissolved	NS	NS	NS	NS	NS	NS	NS	NS	NS	NS	NS	NS	NS
TR02	W85	21-Nov-16	Cadmium, Dissolved	NS	NS	NS	NS	NS	NS	NS	NS	NS	NS	NS	NS	NS
TR02	W86	28-Nov-16	Cadmium, Dissolved	NS	NS	NS	NS	NS	NS	NS	NS	NS	NS	NS	NS	NS
TR02	W87	05-Dec-16	Cadmium, Dissolved	16.6	<0.5	16.6	30.2	304200	100	2.7	<0.5	16.6	29.8	300800	100	2.7
TR02	W88	12-Dec-16	Cadmium, Dissolved	NS	NS	NS	NS	NS	NS	NS	NS	NS	NS	NS	NS	NS
TR02	W89	19-Dec-16	Cadmium, Dissolved	NS	NS	NS	NS	NS	NS	NS	NS	NS	NS	NS	NS	NS
TR02	W90	26-Dec-16	Cadmium, Dissolved	NS	NS	NS	NS	NS	NS	NS	NS	NS	NS	NS	NS	NS
TR02	W91	02-Jan-17	Cadmium, Dissolved	NS	NS	NS	NS	NS	NS	NS	NS	NS	NS	NS	NS	NS
TR02	W92	09-Jan-17	Cadmium, Dissolved	NS	NS	NS	NS	NS	NS	NS	NS	NS	NS	NS	NS	NS
TR02	W93	16-Jan-17	Cadmium, Dissolved	17.4	<0.5	17.4	29.7	299000	100	2.8	<0.5	17.4	29.2	294700	100	2.8
TR02	W94	23-Jan-17	Cadmium, Dissolved	NS	NS	NS	NS	NS	NS	NS	NS	NS	NS	NS	NS	NS
TR02	W95	30-Jan-17	Cadmium, Dissolved	NS	NS	NS	NS	NS	NS	NS	NS	NS	NS	NS	NS	NS
TR02	W96	06-Feb-17	Cadmium, Dissolved	16.4	<0.5	16.4	27.6	278100	100	2.5	<0.5	16.4	27.9	281700	100	2.5
TR02	W97	13-Feb-17	Cadmium, Dissolved	NS	NS	NS	NS	NS	NS	NS	NS	NS	NS	NS	NS	NS
TR02	W98	20-Feb-17	Cadmium, Dissolved	NS	NS	NS	NS	NS	NS	NS	NS	NS	NS	NS	NS	NS
TR02	W99	27-Feb-17	Cadmium, Dissolved	NS	NS	NS	NS	NS	NS	NS	NS	NS	NS	NS	NS	NS
TR02	W100	06-Mar-17	Cadmium, Dissolved	15.8	<0.5	15.8	29.0	292700	100	2.5	<0.5	15.8	30.8	310000	100	2.7
TR02	W101	13-Mar-17	Cadmium, Dissolved	NS	NS	NS	NS	NS	NS	NS	NS	NS	NS	NS	NS	NS
TR02	W102	20-Mar-17	Cadmium, Dissolved	NS	NS	NS	NS	NS	NS	NS	NS	NS	NS	NS	NS	NS
TR02	W103	27-Mar-17	Cadmium, Dissolved	NS	NS	NS	NS	NS	NS	NS	NS	NS	NS	NS	NS	NS
TR02	W104	03-Apr-17	Cadmium, Dissolved	17.4	<0.5	17.4	30.3	305900	100	2.9	<0.5	17.4	29.6	298300	100	2.8
TR02	W105	10-Apr-17	Cadmium, Dissolved	NS	NS	NS	NS	NS	NS	NS	NS	NS	NS	NS	NS	NS
TR02	W106	17-Apr-17	Cadmium, Dissolved	NS	NS	NS	NS	NS	NS	NS	NS	NS	NS	NS	NS	NS
TR02	W107	24-Apr-17	Cadmium, Dissolved	NS	NS	NS	NS	NS	NS	NS	NS	NS	NS	NS	NS	NS
TR02	W108	01-May-17	Cadmium, Dissolved	23.9	<0.5	23.9	30.6	308900	100	4.0	<0.5	23.9	26.3	264900	100	3.4

Table 14. Mass Removal
Horizontal and Vertical Wetland Treatment Trains
St. Louis Tunnel Discharge Constructed Wetland Demonstration Treatability Study
Rico-Argentine Mine Site – Rico Tunnels, Operable Unit OU01

Phase	Week	Week of	Analyte Name	INFLUENT[2] (µg/L)	RDEFF (µg/L)	H Δ CONC (µg/L)	H FLOW (gpm)	H FLOW TOTAL (gallons)	H REMOVAL EFFICIENCY (%)	H MASS REMOVAL RATE (g/day)	AC2EFF (µg/L)	V Δ CONC (µg/L)	V FLOW (gpm)	V FLOW TOTAL (gallons)	V REMOVAL EFFICIENCY (%)	V MASS REMOVAL RATE (g/day)
TR02	W109	08-May-17	Cadmium, Dissolved	NS	NS	NS	NS	NS	NS	NS	NS	NS	NS	NS	NS	NS
TR02	W110	15-May-17	Cadmium, Dissolved	81.0	<0.5	81.0	29.9	301400	100	13.2	<0.5	81	15.4	154800	100	6.8
TR02	W111	22-May-17	Cadmium, Dissolved	NS	NS	NS	NS	NS	NS	NS	NS	NS	NS	NS	NS	NS
TR02	W112	29-May-17	Cadmium, Dissolved	NS	NS	NS	NS	NS	NS	NS	NS	NS	NS	NS	NS	NS
TR02	W113	05-Jun-17	Cadmium, Dissolved	84.4	<0.5	84.4	30.1	303300	100	13.8	<0.5	84.4	15.4	154800	100	7.1
TR02	W114	12-Jun-17	Cadmium, Dissolved	NS	NS	NS	NS	NS	NS	NS	NS	NS	NS	NS	NS	NS
TR02	W115	19-Jun-17	Cadmium, Dissolved	NS	NS	NS	NS	NS	NS	NS	NS	NS	NS	NS	NS	NS
TR02	W116	26-Jun-17	Cadmium, Dissolved	53.1	<0.5	53.1	29.2	293900	100	8.4	<0.5	53.1	15.5	156100	100	4.5
TR02	W117	03-Jul-17	Cadmium, Dissolved	NS	NS	NS	NS	NS	NS	NS	NS	NS	NS	NS	NS	NS
TR02	W118	10-Jul-17	Cadmium, Dissolved	28.6	<0.5	28.6	28.8	290600	100	4.5	<0.5	28.6	14.5	146200	100	2.3
TR02	W119	17-Jul-17	Cadmium, Dissolved	NS	NS	NS	NS	NS	NS	NS	NS	NS	NS	NS	NS	NS
TR02	W120	24-Jul-17	Cadmium, Dissolved	NS	NS	NS	NS	NS	NS	NS	NS	NS	NS	NS	NS	NS
TR02	W121	31-Jul-17	Cadmium, Dissolved	20.9	<0.5	20.9	29.8	300600	100	3.4	<0.5	20.9	16.9	169900	100	1.9
TR02	W122	07-Aug-17	Cadmium, Dissolved	NS	NS	NS	NS	NS	NS	NS	NS	NS	NS	NS	NS	NS
TR02	W123	14-Aug-17	Cadmium, Dissolved	NS	NS	NS	NS	NS	NS	NS	NS	NS	NS	NS	NS	NS
TR02	W124	21-Aug-17	Cadmium, Dissolved	NS	NS	NS	NS	NS	NS	NS	NS	NS	NS	NS	NS	NS
TR02	W125	28-Aug-17	Cadmium, Dissolved	NS	NS	NS	NS	NS	NS	NS	NS	NS	NS	NS	NS	NS
TR02	W126	04-Sep-17	Cadmium, Dissolved	NS	NS	NS	NS	NS	NS	NS	NS	NS	NS	NS	NS	NS
TR02	W127	11-Sep-17	Cadmium, Dissolved	NS	NS	NS	NS	NS	NS	NS	NS	NS	NS	NS	NS	NS
TR02	W128	18-Sep-17	Cadmium, Dissolved	NS	NS	NS	NS	NS	NS	NS	NS	NS	NS	NS	NS	NS
TR02	W129	25-Sep-17	Cadmium, Dissolved	NS	NS	NS	NS	NS	NS	NS	NS	NS	NS	NS	NS	NS
TR02	W130	02-Oct-17	Cadmium, Dissolved	NS	NS	NS	NS	NS	NS	NS	NS	NS	NS	NS	NS	NS
TR02	W131	09-Oct-17	Cadmium, Dissolved	NS	NS	NS	NS	NS	NS	NS	NS	NS	NS	NS	NS	NS
TR02	W132	16-Oct-17	Cadmium, Dissolved	17.0	<0.5	17.0	30.2	304800	100	2.8	<0.5	17.0	30.0	302600	100	2.8
TR02	W133	23-Oct-17	Cadmium, Dissolved	NS	NS	NS	NS	NS	NS	NS	NS	NS	NS	NS	NS	NS
TR02	W134	30-Oct-17	Cadmium, Dissolved	NS	NS	NS	NS	NS	NS	NS	NS	NS	NS	NS	NS	NS
TR02	W135	06-Nov-17	Cadmium, Dissolved	16.8	<0.5	16.8	30.2	304900	100	2.8	<0.5	16.8	30.9	311600	100	2.8
TR02	W136	13-Nov-17	Cadmium, Dissolved	NS	NS	NS	NS	NS	NS	NS	NS	NS	NS	NS	NS	NS
TR02	W137	20-Nov-17	Cadmium, Dissolved	NS	NS	NS	NS	NS	NS	NS	NS	NS	NS	NS	NS	NS
TR02	W138	27-Nov-17	Cadmium, Dissolved	NS	NS	NS	NS	NS	NS	NS	NS	NS	NS	NS	NS	NS
TR02	W139	04-Dec-17	Cadmium, Dissolved	16.1	<0.5	16.1	30.5	307600	100.0	2.7	<0.5	16.1	30.3	305800	100.0	2.7
TR02	W140	11-Dec-17	Cadmium, Dissolved	NS	NS	NS	NS	NS	NS	NS	NS	NS	NS	NS	NS	NS
TR02	W141	18-Dec-17	Cadmium, Dissolved	NS	NS	NS	NS	NS	NS	NS	NS	NS	NS	NS	NS	NS
TR02	W142	25-Dec-17	Cadmium, Dissolved	NS	NS	NS	NS	NS	NS	NS	NS	NS	NS	NS	NS	NS
TR02	W143	01-Jan-18	Cadmium, Dissolved	NS	NS	NS	NS	NS	NS	NS	NS	NS	NS	NS	NS	NS
TR02	W144	08-Jan-18	Cadmium, Dissolved	15.6	<0.5	15.6	29.6	298800	100.0	2.5	<0.5	15.6	25.3	254600	100.0	2.1
TR02	W145	15-Jan-18	Cadmium, Dissolved	NS	NS	NS	NS	NS	NS	NS	NS	NS	NS	NS	NS	NS
TR02	W146	22-Jan-18	Cadmium, Dissolved	NS	NS	NS	NS	NS	NS	NS	NS	NS	NS	NS	NS	NS
TR02	W147	29-Jan-18	Cadmium, Dissolved	NS	NS	NS	NS	NS	NS	NS	NS	NS	NS	NS	NS	NS
TR02	W148	05-Feb-18	Cadmium, Dissolved	NS	NS	NS	NS	NS	NS	NS	NS	NS	NS	NS	NS	NS
TR02	W149	12-Feb-18	Cadmium, Dissolved	NS	NS	NS	NS	NS	NS	NS	NS	NS	NS	NS	NS	NS
TR02	W150	19-Feb-18	Cadmium, Dissolved	NS	NS	NS	NS	NS	NS	NS	NS	NS	NS	NS	NS	NS
TR02	W151	26-Feb-18	Cadmium, Dissolved	NS	NS	NS	NS	NS	NS	NS	NS	NS	NS	NS	NS	NS
TR02	W152	05-Mar-18	Cadmium, Dissolved	12.8	<0.5	12.8	28.9	291000	100.0	2.0	0	12.8	27.7	279600	100.0	1.9
TR02	W153	12-Mar-18	Cadmium, Dissolved	NS	NS	NS	NS	NS	NS	NS	NS	NS	NS	NS	NS	NS
TR02	W154	19-Mar-18	Cadmium, Dissolved	NS	NS	NS	NS	NS	NS	NS	NS	NS	NS	NS	NS	NS

Table 14. Mass Removal
Horizontal and Vertical Wetland Treatment Trains
St. Louis Tunnel Discharge Constructed Wetland Demonstration Treatability Study
Rico-Argentine Mine Site – Rico Tunnels, Operable Unit OU01

Phase	Week	Week of	Analyte Name	INFLUENT[2] (µg/L)	RDEFF (µg/L)	H Δ CONC (µg/L)	H FLOW (gpm)	H FLOW TOTAL (gallons)	H REMOVAL EFFICIENCY (%)	H MASS REMOVAL RATE (g/day)	AC2EFF (µg/L)	V Δ CONC (µg/L)	V FLOW (gpm)	V FLOW TOTAL (gallons)	V REMOVAL EFFICIENCY (%)	V MASS REMOVAL RATE (g/day)
TR02	W155	26-Mar-18	Cadmium, Dissolved	NS	NS	NS	NS	NS	NS	NS	NS	NS	NS	NS	NS	NS
TR02	W156	02-Apr-18	Cadmium, Dissolved	NS	NS	NS	NS	NS	NS	NS	NS	NS	NS	NS	NS	NS
TR02	W157	09-Apr-18	Cadmium, Dissolved	NS	NS	NS	NS	NS	NS	NS	NS	NS	NS	NS	NS	NS
TR02	W158	16-Apr-18	Cadmium, Dissolved	NS	NS	NS	NS	NS	NS	NS	NS	NS	NS	NS	NS	NS
TR02	W159	23-Apr-18	Cadmium, Dissolved	NS	NS	NS	NS	NS	NS	NS	NS	NS	NS	NS	NS	NS
TR02	W160	30-Apr-18	Cadmium, Dissolved	NS	NS	NS	NS	NS	NS	NS	NS	NS	NS	NS	NS	NS
TR02	W161	07-May-18	Cadmium, Dissolved	NS	NS	NS	NS	NS	NS	NS	NS	NS	NS	NS	NS	NS
TR02	W162	14-May-18	Cadmium, Dissolved	NS	NS	NS	NS	NS	NS	NS	NS	NS	NS	NS	NS	NS
TR02	W163	21-May-18	Cadmium, Dissolved	14.8	<0.5	14.8	23.6	237700	100.0	1.9	<0.5	14.8	23.4	236000	100.0	1.9
TR02	W164	28-May-18	Cadmium, Dissolved	NS	NS	NS	NS	NS	NS	NS	NS	NS	NS	NS	NS	NS
TR02	W165	04-Jun-18	Cadmium, Dissolved	NS	NS	NS	NS	NS	NS	NS	NS	NS	NS	NS	NS	NS
TR02	W166	11-Jun-18	Cadmium, Dissolved	NS	NS	NS	NS	NS	NS	NS	NS	NS	NS	NS	NS	NS
TR02	W167	18-Jun-18	Cadmium, Dissolved	NS	NS	NS	NS	NS	NS	NS	NS	NS	NS	NS	NS	NS
TR02	W168	25-Jun-18	Cadmium, Dissolved	NS	NS	NS	NS	NS	NS	NS	NS	NS	NS	NS	NS	NS
TR02	W169	02-Jul-18	Cadmium, Dissolved	NS	NS	NS	NS	NS	NS	NS	NS	NS	NS	NS	NS	NS
TR02	W170	09-Jul-18	Cadmium, Dissolved	NS	NS	NS	NS	NS	NS	NS	NS	NS	NS	NS	NS	NS
TR02	W171	16-Jul-18	Cadmium, Dissolved	14.1	<0.5	14.1	19.2	193500	100	1.5	<0.5	14.1	24.6	248200	100	1.9
TR02	W172	23-Jul-18	Cadmium, Dissolved	NS	NS	NS	NS	NS	NS	NS	NS	NS	NS	NS	NS	NS
TR02	W173	30-Jul-18	Cadmium, Dissolved	NS	NS	NS	NS	NS	NS	NS	NS	NS	NS	NS	NS	NS
TR02	W174	06-Aug-18	Cadmium, Dissolved	NS	NS	NS	NS	NS	NS	NS	NS	NS	NS	NS	NS	NS
TR02	W175	13-Aug-18	Cadmium, Dissolved	NS	NS	NS	NS	NS	NS	NS	NS	NS	NS	NS	NS	NS
TR02	W176	20-Aug-18	Cadmium, Dissolved	NS	NS	NS	NS	NS	NS	NS	NS	NS	NS	NS	NS	NS
TR02	W177	27-Aug-18	Cadmium, Dissolved	NS	NS	NS	NS	NS	NS	NS	NS	NS	NS	NS	NS	NS
TR02	W178	03-Sep-18	Cadmium, Dissolved	NS	NS	NS	NS	NS	NS	NS	NS	NS	NS	NS	NS	NS
TR02	W179	10-Sep-18	Cadmium, Dissolved	14.1	<0.5	14.1	16.1	162200	100	1.2	<0.5	14.1	22.7	229200	100	1.7
TR02	W180	17-Sep-18	Cadmium, Dissolved	NS	NS	NS	NS	NS	NS	NS	NS	NS	NS	NS	NS	NS
TR02	W181	24-Sep-18	Cadmium, Dissolved	NS	NS	NS	NS	NS	NS	NS	NS	NS	NS	NS	NS	NS
TR02	W182	01-Oct-18	Cadmium, Dissolved	NS	NS	NS	NS	NS	NS	NS	NS	NS	NS	NS	NS	NS
TR02	W183	08-Oct-18	Cadmium, Dissolved	NS	NS	NS	NS	NS	NS	NS	NS	NS	NS	NS	NS	NS
TR02	W184	15-Oct-18	Cadmium, Dissolved	NS	NS	NS	NS	NS	NS	NS	NS	NS	NS	NS	NS	NS
TR02	W185	22-Oct-18	Cadmium, Dissolved	NS	NS	NS	NS	NS	NS	NS	NS	NS	NS	NS	NS	NS
TR02	W186	29-Oct-18	Cadmium, Dissolved	NS	NS	NS	NS	NS	NS	NS	NS	NS	NS	NS	NS	NS
TR02	W187	05-Nov-18	Cadmium, Dissolved	NS	NS	NS	NS	NS	NS	NS	NS	NS	NS	NS	NS	NS
TR02	W188	12-Nov-18	Cadmium, Dissolved	14.2	<0.5	14.2	17.8	179900	100	1.4	<0.5	14.2	28.7	288900	100	2.2
TR02	W189	19-Nov-18	Cadmium, Dissolved	NS	NS	NS	NS	NS	NS	NS	NS	NS	NS	NS	NS	NS
TR02	W190	26-Nov-18	Cadmium, Dissolved	NS	NS	NS	NS	NS	NS	NS	NS	NS	NS	NS	NS	NS
TR02	W191	03-Dec-18	Cadmium, Dissolved	NS	NS	NS	NS	NS	NS	NS	NS	NS	NS	NS	NS	NS
TR02	W192	10-Dec-18	Cadmium, Dissolved	NS	NS	NS	NS	NS	NS	NS	NS	NS	NS	NS	NS	NS
TR02	W193	17-Dec-18	Cadmium, Dissolved	NS	NS	NS	NS	NS	NS	NS	NS	NS	NS	NS	NS	NS
TR02	W194	24-Dec-18	Cadmium, Dissolved	NS	NS	NS	NS	NS	NS	NS	NS	NS	NS	NS	NS	NS
TR02	W195	31-Dec-18	Cadmium, Dissolved	NS	NS	NS	NS	NS	NS	NS	NS	NS	NS	NS	NS	NS
TR02	W196	07-Jan-19	Cadmium, Dissolved	NS	NS	NS	NS	NS	NS	NS	NS	NS	NS	NS	NS	NS
TR02	W197	14-Jan-19	Cadmium, Dissolved	14.1	<0.5	14.1	16.8	169600	100	1.3	<0.5	14.1	19.2	193700	100	1.5
TR02	W198	21-Jan-19	Cadmium, Dissolved	NS	NS	NS	NS	NS	NS	NS	NS	NS	NS	NS	NS	NS
TR02	W199	28-Jan-19	Cadmium, Dissolved	NS	NS	NS	NS	NS	NS	NS	NS	NS	NS	NS	NS	NS
TR02	W200	04-Feb-19	Cadmium, Dissolved	NS	NS	NS	NS	NS	NS	NS	NS	NS	NS	NS	NS	NS
TR02	W201	11-Feb-19	Cadmium, Dissolved	NS	NS	NS	NS	NS	NS	NS	NS	NS	NS	NS	NS	NS
TR02	W202	18-Feb-19	Cadmium, Dissolved	NS	NS	NS	NS	NS	NS	NS	NS	NS	NS	NS	NS	NS
TR02	W203	25-Feb-19	Cadmium, Dissolved	NS	NS	NS	NS	NS	NS	NS	NS	NS	NS	NS	NS	NS
TR02	W204	04-Mar-19	Cadmium, Dissolved	NS	NS	NS	NS	NS	NS	NS	NS	NS	NS	NS	NS	NS

Table 14. Mass Removal
Horizontal and Vertical Wetland Treatment Trains
St. Louis Tunnel Discharge Constructed Wetland Demonstration Treatability Study
Rico-Argentine Mine Site – Rico Tunnels, Operable Unit OU01

Phase	Week	Week of	Analyte Name	INFLUENT[2] (µg/L)	RDEFF (µg/L)	H Δ CONC (µg/L)	H FLOW (gpm)	H FLOW TOTAL (gallons)	H REMOVAL EFFICIENCY (%)	H MASS REMOVAL RATE (g/day)	AC2EFF (µg/L)	V Δ CONC (µg/L)	V FLOW (gpm)	V FLOW TOTAL (gallons)	V REMOVAL EFFICIENCY (%)	V MASS REMOVAL RATE (g/day)
TR02	W205	11-Mar-19	Cadmium, Dissolved	NS	NS	NS	NS	NS	NS	NS	NS	NS	NS	NS	NS	NS
TR02	W206	18-Mar-19	Cadmium, Dissolved	NS	NS	NS	NS	NS	NS	NS	NS	NS	NS	NS	NS	NS
TR02	W207	25-Mar-19	Cadmium, Dissolved	12.3	<0.5	12.3	15.5	156000	100	1.0	<0.5	12.3	18.5	186700	100	1.2
TR02	W208	01-Apr-19	Cadmium, Dissolved	NS	NS	NS	NS	NS	NS	NS	NS	NS	NS	NS	NS	NS
TR02	W209	08-Apr-19	Cadmium, Dissolved	NS	NS	NS	NS	NS	NS	NS	NS	NS	NS	NS	NS	NS
TR02	W210	15-Apr-19	Cadmium, Dissolved	NS	NS	NS	NS	NS	NS	NS	NS	NS	NS	NS	NS	NS
TR02	W211	22-Apr-19	Cadmium, Dissolved	NS	NS	NS	NS	NS	NS	NS	NS	NS	NS	NS	NS	NS
TR02	W212	29-Apr-19	Cadmium, Dissolved	NS	NS	NS	NS	NS	NS	NS	NS	NS	NS	NS	NS	NS
TR02	W213	06-May-19	Cadmium, Dissolved	NS	NS	NS	NS	NS	NS	NS	NS	NS	NS	NS	NS	NS
TR02	W214	13-May-19	Cadmium, Dissolved	NS	NS	NS	NS	NS	NS	NS	NS	NS	NS	NS	NS	NS
TR02	W215	20-May-19	Cadmium, Dissolved	NS	NS	NS	NS	NS	NS	NS	NS	NS	NS	NS	NS	NS
TR02	W216	27-May-19	Cadmium, Dissolved	85.7	<0.5	85.7	15.1	152200	100	7.1	<0.5	85.7	29.9	300900	100	13.9
TR02	W217	03-Jun-19	Cadmium, Dissolved	146	<0.5	146	16.8	169200	100	13.4	NS	NS	NS	NS	NS	NS
TR02	W218	10-Jun-19	Cadmium, Dissolved	120	<0.5	120	16.8	168900	100	11.0	<0.5	120	29.8	300400	100	19.5
TR02	W219	17-Jun-19	Cadmium, Dissolved	NS	NS	NS	NS	NS	NS	NS	NS	NS	NS	NS	NS	NS
TR02	W220	24-Jun-19	Cadmium, Dissolved	NS	NS	NS	NS	NS	NS	NS	NS	NS	NS	NS	NS	NS
TR02	W221	01-Jul-19	Cadmium, Dissolved	NS	NS	NS	NS	NS	NS	NS	NS	NS	NS	NS	NS	NS
TR02	W222	08-Jul-19	Cadmium, Dissolved	NS	NS	NS	NS	NS	NS	NS	NS	NS	NS	NS	NS	NS
TR02	W223	15-Jul-19	Cadmium, Dissolved	37.5	<0.5	37.5	15.7	158500	100	3.2	<0.5	37.5	30.3	305000	100	6.2
TR02	W224	22-Jul-19	Cadmium, Dissolved	NS	NS	NS	NS	NS	NS	NS	NS	NS	NS	NS	NS	NS
TR02	W225	29-Jul-19	Cadmium, Dissolved	NS	NS	NS	NS	NS	NS	NS	NS	NS	NS	NS	NS	NS
TR02	W226	05-Aug-19	Cadmium, Dissolved	NS	NS	NS	NS	NS	NS	NS	NS	NS	NS	NS	NS	NS
TR02	W227	12-Aug-19	Cadmium, Dissolved	NS	NS	NS	NS	NS	NS	NS	NS	NS	NS	NS	NS	NS
TR02	W228	19-Aug-19	Cadmium, Dissolved	NS	NS	NS	NS	NS	NS	NS	NS	NS	NS	NS	NS	NS
TR02	W229	26-Aug-19	Cadmium, Dissolved	NS	NS	NS	NS	NS	NS	NS	NS	NS	NS	NS	NS	NS
TR02	W230	02-Sep-19	Cadmium, Dissolved	NS	NS	NS	NS	NS	NS	NS	NS	NS	NS	NS	NS	NS
TR02	W231	09-Sep-19	Cadmium, Dissolved	NS	NS	NS	NS	NS	NS	NS	NS	NS	NS	NS	NS	NS
TR02	W232	16-Sep-19	Cadmium, Dissolved	20.3	<0.5	20.3	12.6	127500	100	1.4	<0.5	20.3	27.7	279000	100	3.1
TR02	W233	23-Sep-19	Cadmium, Dissolved	NS	NS	NS	NS	NS	NS	NS	NS	NS	NS	NS	NS	NS
TR02	W234	30-Sep-19	Cadmium, Dissolved	NS	NS	NS	NS	NS	NS	NS	NS	NS	NS	NS	NS	NS
TR02	W235	07-Oct-19	Cadmium, Dissolved	NS	NS	NS	NS	NS	NS	NS	NS	NS	NS	NS	NS	NS
TR02	W236	14-Oct-19	Cadmium, Dissolved	NS	NS	NS	NS	NS	NS	NS	NS	NS	NS	NS	NS	NS
TR02	W237	21-Oct-19	Cadmium, Dissolved	NS	NS	NS	NS	NS	NS	NS	NS	NS	NS	NS	NS	NS
TR02	W238	28-Oct-19	Cadmium, Dissolved	NS	NS	NS	NS	NS	NS	NS	NS	NS	NS	NS	NS	NS
TR02	W239	04-Nov-19	Cadmium, Dissolved	NS	NS	NS	NS	NS	NS	NS	NS	NS	NS	NS	NS	NS
TR02	W240	11-Nov-19	Cadmium, Dissolved	16.2	<0.5	16.2	14.0	141100	100	1.2	<0.5	16.2	25.2	254100	100	2.2
TR02	W241	18-Nov-19	Cadmium, Dissolved	NS	NS	NS	NS	NS	NS	NS	NS	NS	NS	NS	NS	NS
TR02	W242	25-Nov-19	Cadmium, Dissolved	NS	NS	NS	NS	NS	NS	NS	NS	NS	NS	NS	NS	NS
TR02	W243	02-Dec-19	Cadmium, Dissolved	NS	NS	NS	NS	NS	NS	NS	NS	NS	NS	NS	NS	NS
TR02	W244	09-Dec-19	Cadmium, Dissolved	NS	NS	NS	NS	NS	NS	NS	NS	NS	NS	NS	NS	NS
TR02	W245	16-Dec-19	Cadmium, Dissolved	NS	NS	NS	NS	NS	NS	NS	NS	NS	NS	NS	NS	NS
TR02	W246	23-Dec-19	Cadmium, Dissolved	NS	NS	NS	NS	NS	NS	NS	NS	NS	NS	NS	NS	NS
TR02	W247	30-Dec-19	Cadmium, Dissolved	NS	NS	NS	NS	NS	NS	NS	NS	NS	NS	NS	NS	NS
TR02	W248	06-Jan-20	Cadmium, Dissolved	17.3	<0.5	17.3	14.2	142900	100.0	1.34	<0.5	17.3	31.7	319400	100	3.0
TR02	W249	13-Jan-20	Cadmium, Dissolved	NS	NS	NS	NS	NS	NS	NS	NS	NS	NS	NS	NS	NS
TR02	W250	20-Jan-20	Cadmium, Dissolved	NS	NS	NS	NS	NS	NS	NS	NS	NS	NS	NS	NS	NS
TR02	W251	27-Jan-20	Cadmium, Dissolved	NS	NS	NS	NS	NS	NS	NS	NS	NS	NS	NS	NS	NS
TR02	W252	03-Feb-20	Cadmium, Dissolved	NS	NS	NS	NS	NS	NS	NS	NS	NS	NS	NS	NS	NS
TR02	W253	10-Feb-20	Cadmium, Dissolved	NS	NS	NS	NS	NS	NS	NS	NS	NS	NS	NS	NS	NS
TR02	W254	17-Feb-20	Cadmium, Dissolved	NS	NS	NS	NS	NS	NS	NS	NS	NS	NS	NS	NS	NS
TR02	W255	24-Feb-20	Cadmium, Dissolved	NS	NS	NS	NS	NS	NS	NS	NS	NS	NS	NS	NS	NS

Table 14. Mass Removal
Horizontal and Vertical Wetland Treatment Trains
St. Louis Tunnel Discharge Constructed Wetland Demonstration Treatability Study
Rico-Argentine Mine Site – Rico Tunnels, Operable Unit OU01

Phase	Week	Week of	Analyte Name	INFLUENT[2] (µg/L)	RDEFF (µg/L)	H Δ CONC (µg/L)	H FLOW (gpm)	H FLOW TOTAL (gallons)	H REMOVAL EFFICIENCY (%)	H MASS REMOVAL RATE (g/day)	AC2EFF (µg/L)	V Δ CONC (µg/L)	V FLOW (gpm)	V FLOW TOTAL (gallons)	V REMOVAL EFFICIENCY (%)	V MASS REMOVAL RATE (g/day)
TR02	W256	02-Mar-20	Cadmium, Dissolved	13.7	<0.5	13.7	14.5	145700	100.0	1.08	<0.5	13.7	27.3	275400	100	2.0
TR02	W257	09-Mar-20	Cadmium, Dissolved	NS	NS	NS	NS	NS	NS	NS	NS	NS	NS	NS	NS	NS
TR02	W258	16-Mar-20	Cadmium, Dissolved	NS	NS	NS	NS	NS	NS	NS	NS	NS	NS	NS	NS	NS
TR02	W259	23-Mar-20	Cadmium, Dissolved	NS	NS	NS	NS	NS	NS	NS	NS	NS	NS	NS	NS	NS
TR02	W260	30-Mar-20	Cadmium, Dissolved	NS	NS	NS	NS	NS	NS	NS	NS	NS	NS	NS	NS	NS
TR02	W261	06-Apr-20	Cadmium, Dissolved	NS	NS	NS	NS	NS	NS	NS	NS	NS	NS	NS	NS	NS
TR02	W262	13-Apr-20	Cadmium, Dissolved	NS	NS	NS	NS	NS	NS	NS	NS	NS	NS	NS	NS	NS
TR02	W263	20-Apr-20	Cadmium, Dissolved	NS	NS	NS	NS	NS	NS	NS	NS	NS	NS	NS	NS	NS
TR02	W264	27-Apr-20	Cadmium, Dissolved	NS	NS	NS	NS	NS	NS	NS	NS	NS	NS	NS	NS	NS
TR02	W265	04-May-20	Cadmium, Dissolved	NS	NS	NS	NS	NS	NS	NS	NS	NS	NS	NS	NS	NS
TR02	W266	11-May-20	Cadmium, Dissolved	31.9	<0.5	31.9	13.9	140600	100.0	2.43	<50	31.9	25.3	255300	100	4.4
TR02	W267	18-May-20	Cadmium, Dissolved	NS	NS	NS	NS	NS	NS	NS	NS	NS	NS	NS	NS	NS
TR02	W268	25-May-20	Cadmium, Dissolved	NS	NS	NS	NS	NS	NS	NS	NS	NS	NS	NS	NS	NS
TR02	W269	01-Jun-20	Cadmium, Dissolved	NS	NS	NS	NS	NS	NS	NS	NS	NS	NS	NS	NS	NS
TR02	W270	08-Jun-20	Cadmium, Dissolved	NS	NS	NS	NS	NS	NS	NS	NS	NS	NS	NS	NS	NS
TR02	W271	15-Jun-20	Cadmium, Dissolved	NS	NS	NS	NS	NS	NS	NS	NS	NS	NS	NS	NS	NS
TR02	W272	22-Jun-20	Cadmium, Dissolved	NS	NS	NS	NS	NS	NS	NS	NS	NS	NS	NS	NS	NS
TR02	W273	29-Jun-20	Cadmium, Dissolved	NS	NS	NS	NS	NS	NS	NS	NS	NS	NS	NS	NS	NS
TR02	W274	06-Jul-20	Cadmium, Dissolved	24.7	<0.5	24.7	13.5	135800	100.0	1.81	<0.5 U	24.7	25.1	253400	100.0	3.4
TR02	W275	13-Jul-20	Cadmium, Dissolved	NS	NS	NS	NS	NS	NS	NS	NS	NS	NS	NS	NS	NS
TR02	W276	20-Jul-20	Cadmium, Dissolved	NS	NS	NS	NS	NS	NS	NS	NS	NS	NS	NS	NS	NS
TR02	W277	27-Jul-20	Cadmium, Dissolved	NS	NS	NS	NS	NS	NS	NS	NS	NS	NS	NS	NS	NS
TR02	W278	03-Aug-20	Cadmium, Dissolved	20.3	NS	NS	NS	NS	NS	NS	<0.5 U	20.3	24.6	248200	100.0	2.7
TR02	W279	10-Aug-20	Cadmium, Dissolved	NS	NS	NS	NS	NS	NS	NS	NS	NS	NS	NS	NS	NS
TR02	W280	17-Aug-20	Cadmium, Dissolved	NS	NS	NS	NS	NS	NS	NS	NS	NS	NS	NS	NS	NS
TR02	W281	24-Aug-20	Cadmium, Dissolved	NS	NS	NS	NS	NS	NS	NS	NS	NS	NS	NS	NS	NS
TR02	W282	31-Aug-20	Cadmium, Dissolved	NS	NS	NS	NS	NS	NS	NS	NS	NS	NS	NS	NS	NS
TR02	W283	07-Sep-20	Cadmium, Dissolved	NS	NS	NS	NS	NS	NS	NS	NS	NS	NS	NS	NS	NS
TR02	W284	14-Sep-20	Cadmium, Dissolved	18.1	<0.5 J	18.1	26.4	266300	100.0	2.61	<0.5 U	18.1	24.0	241800	100.0	2.4
TR02	W285	21-Sep-20	Cadmium, Dissolved	NS	NS	NS	NS	NS	NS	NS	NS	NS	NS	NS	NS	NS
TR02	W286	28-Sep-20	Cadmium, Dissolved	NS	NS	NS	NS	NS	NS	NS	NS	NS	NS	NS	NS	NS
TR02	W287	05-Oct-20	Cadmium, Dissolved	NS	NS	NS	NS	NS	NS	NS	NS	NS	NS	NS	NS	NS
TR02	W288	12-Oct-20	Cadmium, Dissolved	NS	NS	NS	NS	NS	NS	NS	NS	NS	NS	NS	NS	NS
TR02	W289	19-Oct-20	Cadmium, Dissolved	NS	NS	NS	NS	NS	NS	NS	NS	NS	NS	NS	NS	NS
TR02	W290	26-Oct-20	Cadmium, Dissolved	NS	NS	NS	NS	NS	NS	NS	NS	NS	NS	NS	NS	NS
TR02	W291	02-Nov-20	Cadmium, Dissolved	NS	NS	NS	NS	NS	NS	NS	NS	NS	NS	NS	NS	NS
TR02	W292	09-Nov-20	Cadmium, Dissolved	15.6	<0.5	15.6	24.0	241700	100	2.04	<0.5	15.6	24.1	243200	100	2.1
TR02	W293	16-Nov-20	Cadmium, Dissolved	NS	NS	NS	NS	NS	NS	NS	NS	NS	NS	NS	NS	NS
TR02	W294	23-Nov-20	Cadmium, Dissolved	NS	NS	NS	NS	NS	NS	NS	NS	NS	NS	NS	NS	NS
TR02	W295	30-Nov-20	Cadmium, Dissolved	NS	NS	NS	NS	NS	NS	NS	NS	NS	NS	NS	NS	NS
TR02	W296	07-Dec-20	Cadmium, Dissolved	NS	NS	NS	NS	NS	NS	NS	NS	NS	NS	NS	NS	NS
TR02	W297	14-Dec-20	Cadmium, Dissolved	NS	NS	NS	NS	NS	NS	NS	NS	NS	NS	NS	NS	NS
TR02	W298	21-Dec-20	Cadmium, Dissolved	NS	NS	NS	NS	NS	NS	NS	NS	NS	NS	NS	NS	NS
TR02	W299	28-Dec-20	Cadmium, Dissolved	NS	NS	NS	NS	NS	NS	NS	NS	NS	NS	NS	NS	NS
TR02	W300	04-Jan-21	Cadmium, Dissolved	NS	NS	NS	NS	NS	NS	NS	NS	NS	NS	NS	NS	NS
TR02	W301	11-Jan-21	Cadmium, Dissolved	13.9	<0.5	13.9	19.7	198700	100	1.49	<0.5	13.9	20.4	205400	100	1.5
TR02	W302	18-Jan-21	Cadmium, Dissolved	NS	NS	NS	NS	NS	NS	NS	NS	NS	NS	NS	NS	NS
TR02	W303	25-Jan-21	Cadmium, Dissolved	NS	NS	NS	NS	NS	NS	NS	NS	NS	NS	NS	NS	NS
TR02	W304	01-Feb-21	Cadmium, Dissolved	NS	NS	NS	NS	NS	NS	NS	NS	NS	NS	NS	NS	NS
TR02	W305	08-Feb-21	Cadmium, Dissolved	NS	NS	NS	NS	NS	NS	NS	NS	NS	NS	NS	NS	NS
TR02	W306	15-Feb-21	Cadmium, Dissolved	NS	NS	NS	NS	NS	NS	NS	NS	NS	NS	NS	NS	NS

Table 14. Mass Removal
Horizontal and Vertical Wetland Treatment Trains
St. Louis Tunnel Discharge Constructed Wetland Demonstration Treatability Study
Rico-Argentine Mine Site – Rico Tunnels, Operable Unit OU01

Phase	Week	Week of	Analyte Name	INFLUENT[2] (µg/L)	RDEFF (µg/L)	H Δ CONC (µg/L)	H FLOW (gpm)	H FLOW TOTAL (gallons)	H REMOVAL EFFICIENCY (%)	H MASS REMOVAL RATE (g/day)	AC2EFF (µg/L)	V Δ CONC (µg/L)	V FLOW (gpm)	V FLOW TOTAL (gallons)	V REMOVAL EFFICIENCY (%)	V MASS REMOVAL RATE (g/day)
TR02	W307	22-Feb-21	Cadmium, Dissolved	NS	NS	NS	NS	NS	NS	NS	NS	NS	NS	NS	NS	NS
TR02	W308	01-Mar-21	Cadmium, Dissolved	NS	NS	NS	NS	NS	NS	NS	NS	NS	NS	NS	NS	NS
TR02	W309	08-Mar-21	Cadmium, Dissolved	14.1	<0.5 U	14.1	18.0	181300	100	1.38	<0.5 U	14.1	23.4	236300	100	1.8
TR02	W310	15-Mar-21	Cadmium, Dissolved	NS	NS	NS	NS	NS	NS	NS	NS	NS	NS	NS	NS	NS
TR02	W311	22-Mar-21	Cadmium, Dissolved	NS	NS	NS	NS	NS	NS	NS	NS	NS	NS	NS	NS	NS
TR02	W312	29-Mar-21	Cadmium, Dissolved	NS	NS	NS	NS	NS	NS	NS	NS	NS	NS	NS	NS	NS
TR02	W313	05-Apr-21	Cadmium, Dissolved	NS	NS	NS	NS	NS	NS	NS	NS	NS	NS	NS	NS	NS
TR02	W314	12-Apr-21	Cadmium, Dissolved	NS	NS	NS	NS	NS	NS	NS	NS	NS	NS	NS	NS	NS
TR02	W315	19-Apr-21	Cadmium, Dissolved	NS	NS	NS	NS	NS	NS	NS	NS	NS	NS	NS	NS	NS
TR02	W316	26-Apr-21	Cadmium, Dissolved	NS	NS	NS	NS	NS	NS	NS	NS	NS	NS	NS	NS	NS
TR02	W317	03-May-21	Cadmium, Dissolved	NS	NS	NS	NS	NS	NS	NS	NS	NS	NS	NS	NS	NS
TR02	W318	10-May-21	Cadmium, Dissolved	12.8	<0.5 J	12.8	15.2	153500	100	1.06	<0.5 U	12.8	23.7	238900	100	1.7
TR02	W319	17-May-21	Cadmium, Dissolved	NS	NS	NS	NS	NS	NS	NS	NS	NS	NS	NS	NS	NS
TR02	W320	24-May-21	Cadmium, Dissolved	NS	NS	NS	NS	NS	NS	NS	NS	NS	NS	NS	NS	NS
TR02	W321	31-May-21	Cadmium, Dissolved	NS	NS	NS	NS	NS	NS	NS	NS	NS	NS	NS	NS	NS
TR02	W322	07-Jun-21	Cadmium, Dissolved	NS	NS	NS	NS	NS	NS	NS	NS	NS	NS	NS	NS	NS
TR02	W323	14-Jun-21	Cadmium, Dissolved	NS	NS	NS	NS	NS	NS	NS	NS	NS	NS	NS	NS	NS
TR02	W324	21-Jun-21	Cadmium, Dissolved	NS	NS	NS	NS	NS	NS	NS	NS	NS	NS	NS	NS	NS
TR02	W325	28-Jun-21	Cadmium, Dissolved	NS	NS	NS	NS	NS	NS	NS	NS	NS	NS	NS	NS	NS
TR02	W326	05-Jul-21	Cadmium, Dissolved	NS	NS	NS	NS	NS	NS	NS	NS	NS	NS	NS	NS	NS
TR02	W327	12-Jul-21	Cadmium, Dissolved	21.3	<0.5 J	21.3	8.6	86700	100	1.00	<0.5 J	21.3	21.7	219100	100	2.5
TR02	W328	19-Jul-21	Cadmium, Dissolved	NS	NS	NS	NS	NS	NS	NS	NS	NS	NS	NS	NS	NS
TR02	W329	26-Jul-21	Cadmium, Dissolved	NS	NS	NS	NS	NS	NS	NS	NS	NS	NS	NS	NS	NS
C	W00	15-Sep-14	Iron	4500	250	4250	25.8	259600	94.4	597.7	246	4254	33.8	340200	94.5	783.8
C	W01	22-Sep-14	Iron	3740	170	3570	30.7	309600	95.5	597.4	218	3522	44.5	448200	94.2	854.3
C	W02	29-Sep-14	Iron	4230	129	4101	29.5	297200	97	659.5	210	4020	41.3	416100	95	905
C	W03	06-Oct-14	Iron	3940	134	3806	30.2	304,500	96.6	626.5	165	3775	35.1	353800	95.8	722.3
C	W04	13-Oct-14	Iron	3820	144	3676	26.8	270,000	96.2	537	154	3666	35.7	359700	96	713.4
C	W05	20-Oct-14	Iron	5730	326	5404	29.2	294,600	94.3	860.1	143	5587	35.9	361600	97.5	1093.3
C	W06	27-Oct-14	Iron	24100	1340	22760	27.7	278,800	94.4	3436.6	137	23963	43.2	435500	99.4	5642.9
C	W07	03-Nov-14	Iron	4550	297	4253	28.8	290,300	93.5	667.7	153	4397	32	322600	96.6	767
C	W08	10-Nov-14	Iron	5720	99.6	5620.4	27.9	280,900	98.3	854.8	148	5572	29.8	300300	97.4	905.1
C	W09	17-Nov-14	Iron	8800	141	8659	27.9	281,100	98.4	1316.9	260	8540	29.2	294300	97	1359.3
C	W10	24-Nov-14	Iron	5230	<50	5230	27.0	271,700	100	769.7	245	4985	29.2	294300	95.3	793.5
C	W11	01-Dec-14	Iron	NS	NS	NS	NS	NS	NS	NS	NS	NS	NS	NS	NS	NS
C	W12	08-Dec-14	Iron	5710	<50	5710	25.5	257,200	100	793.7	156	5554	27.8	279900	97.3	841.6
C	W13	15-Dec-14	Iron	NS	NS	NS	NS	NS	NS	NS	NS	NS	NS	NS	NS	NS
C	W14	22-Dec-14	Iron	NS	NS	NS	NS	NS	NS	NS	NS	NS	NS	NS	NS	NS
C	W15	29-Dec-14	Iron	NS	NS	NS	NS	NS	NS	NS	NS	NS	NS	NS	NS	NS
TR01	W00	05-Jan-15	Iron	6130	<50	6130	22.7	228,700	100	758.5	131	5999	25.7	259200	97.9	840.4
TR01	W01	12-Jan-15	Iron	NS	NS	NS	NS	NS	NS	NS	NS	NS	NS	NS	NS	NS
TR01	W02	19-Jan-15	Iron	7510	<50	7510	20.4	206,100	100	835.1	109	7401	25.9	261400	98.5	1044.9
TR01	W03	26-Jan-15	Iron	NS	NS	NS	NS	NS	NS	NS	NS	NS	NS	NS	NS	NS
TR01	W04	02-Feb-15	Iron	7980	<50	7980	27.0	272,600	100	1174.5	162	7818	32	322200	98	1363.7
TR01	W05	09-Feb-15	Iron	NS	NS	NS	NS	NS	NS	NS	NS	NS	NS	NS	NS	NS
TR01	W06	16-Feb-15	Iron	9530	<50	9530	28.6	288,400	100	1485.7	142	9388	29.3	295600	98.5	1499.4
TR01	W07	23-Feb-15	Iron	NS	NS	NS	NS	NS	NS	NS	NS	NS	NS	NS	NS	NS
TR01	W08	02-Mar-15	Iron	NS	NS	NS	NS	NS	NS	NS	NS	NS	NS	NS	NS	NS

Table 14. Mass Removal
Horizontal and Vertical Wetland Treatment Trains
St. Louis Tunnel Discharge Constructed Wetland Demonstration Treatability Study
Rico-Argentine Mine Site – Rico Tunnels, Operable Unit OU01

Phase	Week	Week of	Analyte Name	INFLUENT[2] (µg/L)	RDEFF (µg/L)	H Δ CONC (µg/L)	H FLOW (gpm)	H FLOW TOTAL (gallons)	H REMOVAL EFFICIENCY (%)	H MASS REMOVAL RATE (g/day)	AC2EFF (µg/L)	V Δ CONC (µg/L)	V FLOW (gpm)	V FLOW TOTAL (gallons)	V REMOVAL EFFICIENCY (%)	V MASS REMOVAL RATE (g/day)
TR01	W09	09-Mar-15	Iron	10400	<50	10400	29.3	295,000	100	1661	138	10262	28.1	283300	98.7	1571.9
TR01	W10	16-Mar-15	Iron	NS	NS	NS	NS	NS	NS	NS	NS	NS	NS	NS	NS	NS
TR01	W11	23-Mar-15	Iron	8450	<50	8450	34.9	352,200	100	1607.5	291	8159	36.4	367300	96.6	1618.9
TR01	W12	30-Mar-15	Iron	NS	NS	NS	NS	NS	NS	NS	NS	NS	NS	NS	NS	NS
TR02	W00	06-Apr-15	Iron	9260	<50	9260	32.3	325,100	100	1630.4	202	9058	36	362700	97.8	1777.5
TR02	W01	13-Apr-15	Iron	NS	NS	NS	NS	NS	NS	NS	NS	NS	NS	NS	NS	NS
TR02	W02	20-Apr-15	Iron	9020	<50	9020	36.7	369,600	100	1804.5	261	8759	39.3	395800	97.1	1876.4
TR02	W03	27-Apr-15	Iron	NS	NS	NS	NS	NS	NS	NS	NS	NS	NS	NS	NS	NS
TR02	W04	04-May-15	Iron	8630	75.8	8554.2	35.2	355,100	99.1	1642.6	210	8420	39.1	393700	97.6	1794.6
TR02	W05	11-May-15	Iron	NS	NS	NS	NS	NS	NS	NS	NS	NS	NS	NS	NS	NS
TR02	W06	18-May-15	Iron	5460	<50	5460	32.0	322800	100	953.1	425	5035	36.6	368600	92.2	1004.5
TR02	W07	25-May-16	Iron	NS	NS	NS	NS	NS	NS	NS	NS	NS	NS	NS	NS	NS
TR02	W08	01-Jun-15	Iron	NS	NS	NS	NS	NS	NS	NS	NS	NS	NS	NS	NS	NS
TR02	W09	08-Jun-15	Iron	4150	68.8	4081.2	31.2	314000	98.3	694.1	905	3245	35.6	358800	78.2	629.6
TR02	W10	15-Jun-15	Iron	NS	NS	NS	NS	NS	NS	NS	NS	NS	NS	NS	NS	NS
TR02	W11	22-Jun-15	Iron	2990	106	2884	30.9	311300	96.5	485.8	570	2420	35.7	360300	80.9	470.9
TR02	W12	29-Jun-15	Iron	NS	NS	NS	NS	NS	NS	NS	NS	NS	NS	NS	NS	NS
TR02	W13	06-Jul-15	Iron	3860	53.9	3806.1	30.0	302800	98.6	623.2	323	3537	35.4	357000	91.6	682.8
TR02	W14	13-Jul-15	Iron	NS	NS	NS	NS	NS	NS	NS	NS	NS	NS	NS	NS	NS
TR02	W15	20-Jul-15	Iron	NS	NS	NS	NS	NS	NS	NS	NS	NS	NS	NS	NS	NS
TR02	W16	27-Jul-15	Iron	4480	<50	4480	28.6	289900	100	698.4	224	4256	33.7	339400	95	781.8
TR02	W17	03-Aug-15	Iron	NS	NS	NS	NS	NS	NS	NS	NS	NS	NS	NS	NS	NS
TR02	W18	10-Aug-15	Iron	NS	NS	NS	NS	NS	NS	NS	NS	NS	NS	NS	NS	NS
TR02	W19	17-Aug-15	Iron	NS	NS	NS	NS	NS	NS	NS	NS	NS	NS	NS	NS	NS
TR02	W20	24-Aug-15	Iron	NS	NS	NS	NS	NS	NS	NS	NS	NS	NS	NS	NS	NS
TR02	W21	31-Aug-15	Iron	NS	NS	NS	NS	NS	NS	NS	NS	NS	NS	NS	NS	NS
TR02	W22	07-Sep-15	Iron	5590	<50	5590	25.0	252000	100	761.2	152	5438	32.5	328000	97.3	963.4
TR02	W23	14-Sep-15	Iron	NS	NS	NS	NS	NS	NS	NS	NS	NS	NS	NS	NS	NS
TR02	W24	21-Sep-15	Iron	NS	NS	NS	NS	NS	NS	NS	NS	NS	NS	NS	NS	NS
TR02	W25	28-Sep-15	Iron	NS	NS	NS	NS	NS	NS	NS	NS	NS	NS	NS	NS	NS
TR02	W26	05-Oct-15	Iron	NS	NS	NS	NS	NS	NS	NS	NS	NS	NS	NS	NS	NS
TR02	W27	12-Oct-15	Iron	3780	208	3572	10.1	102100	94.5	196.6	163	3617	17.5	176000	95.7	344.1
TR02	W28	19-Oct-15	Iron	NS	NS	NS	NS	NS	NS	NS	NS	NS	NS	NS	NS	NS
TR02	W29	26-Oct-15	Iron	NS	NS	NS	NS	NS	NS	NS	NS	NS	NS	NS	NS	NS
TR02	W30	02-Nov-15	Iron	NS	NS	NS	NS	NS	NS	NS	NS	NS	NS	NS	NS	NS
TR02	W31	09-Nov-15	Iron	4760	52.9	4707.1	23.2	234100	98.9	595.9	NS[1]	NS[1]	21.1	212900	NS[1]	NS[1]
TR02	W32	16-Nov-15	Iron	NS	NS	NS	NS	NS	NS	NS	NS	NS	NS	NS	NS	NS
TR02	W33	23-Nov-15	Iron	NS	NS	NS	NS	NS	NS	NS	NS	NS	NS	NS	NS	NS
TR02	W34	30-Nov-15	Iron	5220	<50	5220	21.7	218800	100	617.5	104	5116	10.3	104100	98	288
TR02	W35	07-Dec-15	Iron	NS	NS	NS	NS	NS	NS	NS	NS	NS	NS	NS	NS	NS
TR02	W36	14-Dec-15	Iron	NS	NS	NS	NS	NS	NS	NS	NS	NS	NS	NS	NS	NS
TR02	W37	21-Dec-15	Iron	NS	NS	NS	NS	NS	NS	NS	NS	NS	NS	NS	NS	NS
TR02	W38	28-Dec-15	Iron	NS	NS	NS	NS	NS	NS	NS	NS	NS	NS	NS	NS	NS
TR02	W39	04-Jan-16	Iron	9930	<50	9930	30.2	304100	100	1633	155	9775	30.1	303700	98.4	1605.4
TR02	W40	11-Jan-16	Iron	NS	NS	NS	NS	NS	NS	NS	NS	NS	NS	NS	NS	NS
TR02	W41	18-Jan-16	Iron	NS	NS	NS	NS	NS	NS	NS	NS	NS	NS	NS	NS	NS

Table 14. Mass Removal
Horizontal and Vertical Wetland Treatment Trains
St. Louis Tunnel Discharge Constructed Wetland Demonstration Treatability Study
Rico-Argentine Mine Site – Rico Tunnels, Operable Unit OU01

Phase	Week	Week of	Analyte Name	INFLUENT[2] (µg/L)	RDEFF (µg/L)	H Δ CONC (µg/L)	H FLOW (gpm)	H FLOW TOTAL (gallons)	H REMOVAL EFFICIENCY (%)	H MASS REMOVAL RATE (g/day)	AC2EFF (µg/L)	V Δ CONC (µg/L)	V FLOW (gpm)	V FLOW TOTAL (gallons)	V REMOVAL EFFICIENCY (%)	V MASS REMOVAL RATE (g/day)
TR02	W42	25-Jan-16	Iron	NS	NS	NS	NS	NS	NS	NS	NS	NS	NS	NS	NS	NS
TR02	W43	01-Feb-16	Iron	9870	<50	9870	25.5	257000	100	1371.7	159	9711	29.6	298100	98.4	1565.5
TR02	W44	08-Feb-16	Iron	NS	NS	NS	NS	NS	NS	NS	NS	NS	NS	NS	NS	NS
TR02	W45	15-Feb-16	Iron	NS	NS	NS	NS	NS	NS	NS	NS	NS	NS	NS	NS	NS
TR02	W46	22-Feb-16	Iron	NS	NS	NS	NS	NS	NS	NS	NS	NS	NS	NS	NS	NS
TR02	W47	29-Feb-16	Iron	NS	NS	NS	NS	NS	NS	NS	NS	NS	NS	NS	NS	NS
TR02	W48	07-Mar-16	Iron	9480	<50	9480	21.5	216500	100	1109.9	62.8	9417.2	29.7	299800	99.3	1526.7
TR02	W49	14-Mar-16	Iron	NS	NS	NS	NS	NS	NS	NS	NS	NS	NS	NS	NS	NS
TR02	W50	21-Mar-16	Iron	NS	NS	NS	NS	NS	NS	NS	NS	NS	NS	NS	NS	NS
TR02	W51	28-Mar-16	Iron	NS	NS	NS	NS	NS	NS	NS	NS	NS	NS	NS	NS	NS
TR02	W52	04-Apr-16	Iron	30500	<50	30500	22.0	221300	100	3650	<50	30500	28.6	288600	100	4760
TR02	W53	11-Apr-16	Iron	NS	NS	NS	NS	NS	NS	NS	NS	NS	NS	NS	NS	NS
TR02	W54	18-Apr-16	Iron	NS	NS	NS	NS	NS	NS	NS	NS	NS	NS	NS	NS	NS
TR02	W55	25-Apr-16	Iron	NS	NS	NS	NS	NS	NS	NS	NS	NS	NS	NS	NS	NS
TR02	W56	02-May-16	Iron	9970	<50	9970	21.6	217600	100	1173.2	277	9693	27.4	276400	97.2	1448.8
TR02	W57	09-May-16	Iron	NS	NS	NS	NS	NS	NS	NS	NS	NS	NS	NS	NS	NS
TR02	W58	16-May-16	Iron	NS	NS	NS	NS	NS	NS	NS	NS	NS	NS	NS	NS	NS
TR02	W59	23-May-16	Iron	NS	NS	NS	NS	NS	NS	NS	NS	NS	NS	NS	NS	NS
TR02	W60	30-May-16	Iron	NS	NS	NS	NS	NS	NS	NS	NS	NS	NS	NS	NS	NS
TR02	W61	06-Jun-16	Iron	2250	<50	2250	22.0	222000	100	269.8	847	1403	28.8	290700	62.4	220.3
TR02	W62	13-Jun-16	Iron	NS	NS	NS	NS	NS	NS	NS	NS	NS	NS	NS	NS	NS
TR02	W63	20-Jun-16	Iron	NS	NS	NS	NS	NS	NS	NS	NS	NS	NS	NS	NS	NS
TR02	W64	27-Jun-16	Iron	NS	NS	NS	NS	NS	NS	NS	NS	NS	NS	NS	NS	NS
TR02	W65	04-Jul-16	Iron	5300	<50	5300	22.9	230600	100	661.6	94.3	5205.7	14.7	147700	98.2	417.1
TR02	W66	11-Jul-16	Iron	NS	NS	NS	NS	NS	NS	NS	NS	NS	NS	NS	NS	NS
TR02	W67	18-Jul-16	Iron	NS	NS	NS	NS	NS	NS	NS	NS	NS	NS	NS	NS	NS
TR02	W68	25-Jul-16	Iron	NS	NS	NS	NS	NS	NS	NS	NS	NS	NS	NS	NS	NS
TR02	W69	01-Aug-16	Iron	NS	NS	NS	NS	NS	NS	NS	NS	NS	NS	NS	NS	NS
TR02	W70	08-Aug-16	Iron	50500	<50	50500	7.2	72800	100	1982.0	52.4	50448	10.0	100400	99.9	2749.9
TR02	W71	15-Aug-16	Iron	NS	NS	NS	NS	NS	NS	NS	NS	NS	NS	NS	NS	NS
TR02	W72	22-Aug-16	Iron	NS	NS	NS	NS	NS	NS	NS	NS	NS	NS	NS	NS	NS
TR02	W73	29-Aug-16	Iron	NS	NS	NS	NS	NS	NS	NS	NS	NS	NS	NS	NS	NS
TR02	W74	05-Sep-16	Iron	NS	NS	NS	NS	NS	NS	NS	NS	NS	NS	NS	NS	NS
TR02	W75	12-Sep-16	Iron	19800	<50	19800	31.1	313300	100	3356.6	<50	19800	31.6	318100	100	3410.6
TR02	W76	19-Sep-16	Iron	NS	NS	NS	NS	NS	NS	NS	NS	NS	NS	NS	NS	NS
TR02	W77	26-Sep-16	Iron	NS	NS	NS	NS	NS	NS	NS	NS	NS	NS	NS	NS	NS
TR02	W78	03-Oct-16	Iron	13900	<50	13900	24.2	244000	100	1833.6	<50	13900	26.8	270400	100	2030.6
TR02	W79	10-Oct-16	Iron	NS	NS	NS	NS	NS	NS	NS	NS	NS	NS	NS	NS	NS
TR02	W80	17-Oct-16	Iron	NS	NS	NS	NS	NS	NS	NS	NS	NS	NS	NS	NS	NS
TR02	W81	24-Oct-16	Iron	NS	NS	NS	NS	NS	NS	NS	NS	NS	NS	NS	NS	NS
TR02	W82	31-Oct-16	Iron	NS	NS	NS	NS	NS	NS	NS	NS	NS	NS	NS	NS	NS
TR02	W83	07-Nov-16	Iron	9390	<50	9390	28.1	283700	100	1438.3	59.5	9330.5	31.9	321100	99.4	1620.2
TR02	W84	14-Nov-16	Iron	NS	NS	NS	NS	NS	NS	NS	NS	NS	NS	NS	NS	NS
TR02	W85	21-Nov-16	Iron	NS	NS	NS	NS	NS	NS	NS	NS	NS	NS	NS	NS	NS
TR02	W86	28-Nov-16	Iron	NS	NS	NS	NS	NS	NS	NS	NS	NS	NS	NS	NS	NS
TR02	W87	05-Dec-16	Iron	8620	<50	8620	30.2	304200	100	1419.0	<50	8620	29.8	300800	100	1400.2

Table 14. Mass Removal
Horizontal and Vertical Wetland Treatment Trains
St. Louis Tunnel Discharge Constructed Wetland Demonstration Treatability Study
Rico-Argentine Mine Site – Rico Tunnels, Operable Unit OU01

Phase	Week	Week of	Analyte Name	INFLUENT[2] (µg/L)	RDEFF (µg/L)	H Δ CONC (µg/L)	H FLOW (gpm)	H FLOW TOTAL (gallons)	H REMOVAL EFFICIENCY (%)	H MASS REMOVAL RATE (g/day)	AC2EFF (µg/L)	V Δ CONC (µg/L)	V FLOW (gpm)	V FLOW TOTAL (gallons)	V REMOVAL EFFICIENCY (%)	V MASS REMOVAL RATE (g/day)
TR02	W88	12-Dec-16	Iron	NS	NS	NS	NS	NS	NS	NS	NS	NS	NS	NS	NS	NS
TR02	W89	19-Dec-16	Iron	NS	NS	NS	NS	NS	NS	NS	NS	NS	NS	NS	NS	NS
TR02	W90	26-Dec-16	Iron	NS	NS	NS	NS	NS	NS	NS	NS	NS	NS	NS	NS	NS
TR02	W91	02-Jan-17	Iron	NS	NS	NS	NS	NS	NS	NS	NS	NS	NS	NS	NS	NS
TR02	W92	09-Jan-17	Iron	NS	NS	NS	NS	NS	NS	NS	NS	NS	NS	NS	NS	NS
TR02	W93	16-Jan-17	Iron	10000	<50	10000	29.7	299000	100	1618.9	57.9	9942.1	29.2	294700	99.4	1582.5
TR02	W94	23-Jan-17	Iron	NS	NS	NS	NS	NS	NS	NS	NS	NS	NS	NS	NS	NS
TR02	W95	30-Jan-17	Iron	NS	NS	NS	NS	NS	NS	NS	NS	NS	NS	NS	NS	NS
TR02	W96	06-Feb-17	Iron	8700 J	<50	8700	27.6	278100	100	1308.9	<50	8700	27.9	281700	100	1323.1
TR02	W97	13-Feb-17	Iron	NS	NS	NS	NS	NS	NS	NS	NS	NS	NS	NS	NS	NS
TR02	W98	20-Feb-17	Iron	NS	NS	NS	NS	NS	NS	NS	NS	NS	NS	NS	NS	NS
TR02	W99	27-Feb-17	Iron	NS	NS	NS	NS	NS	NS	NS	NS	NS	NS	NS	NS	NS
TR02	W100	06-Mar-17	Iron	7920	<50	7920	29.0	292700	100	1252.0	<50	7920	30.8	310000	100	1329.7
TR02	W101	13-Mar-17	Iron	NS	NS	NS	NS	NS	NS	NS	NS	NS	NS	NS	NS	NS
TR02	W102	20-Mar-17	Iron	NS	NS	NS	NS	NS	NS	NS	NS	NS	NS	NS	NS	NS
TR02	W103	27-Mar-17	Iron	NS	NS	NS	NS	NS	NS	NS	NS	NS	NS	NS	NS	NS
TR02	W104	03-Apr-17	Iron	7300	<50	7300	30.3	305900	100	1205.7	<50	7300	29.6	298300	100	1177.9
TR02	W105	10-Apr-17	Iron	NS	NS	NS	NS	NS	NS	NS	NS	NS	NS	NS	NS	NS
TR02	W106	17-Apr-17	Iron	NS	NS	NS	NS	NS	NS	NS	NS	NS	NS	NS	NS	NS
TR02	W107	24-Apr-17	Iron	NS	NS	NS	NS	NS	NS	NS	NS	NS	NS	NS	NS	NS
TR02	W108	01-May-17	Iron	6300	<50	6300	30.6	308900	100	1050.8	55	6245	26.3	264900	99.1	895.3
TR02	W109	08-May-17	Iron	NS	NS	NS	NS	NS	NS	NS	NS	NS	NS	NS	NS	NS
TR02	W110	15-May-17	Iron	9100	<50	9100	29.9	301400	100	1483.2	62.2	9037.8	15.4	154800	99.3	758.7
TR02	W111	22-May-17	Iron	NS	NS	NS	NS	NS	NS	NS	NS	NS	NS	NS	NS	NS
TR02	W112	29-May-17	Iron	NS	NS	NS	NS	NS	NS	NS	NS	NS	NS	NS	NS	NS
TR02	W113	05-Jun-17	Iron	18300	<50	18300	30.1	303300	100	3002.6	109	18191	15.4	154800	99.4	1527.0
TR02	W114	12-Jun-17	Iron	NS	NS	NS	NS	NS	NS	NS	NS	NS	NS	NS	NS	NS
TR02	W115	19-Jun-17	Iron	NS	NS	NS	NS	NS	NS	NS	NS	NS	NS	NS	NS	NS
TR02	W116	26-Jun-17	Iron	26600	<50	26600	29.2	293900	100	4227.6	110	26490	15.5	156100	99.6	2238.1
TR02	W117	03-Jul-17	Iron	NS	NS	NS	NS	NS	NS	NS	NS	NS	NS	NS	NS	NS
TR02	W118	10-Jul-17	Iron	22800	<50	22800	28.8	290600	100	3583.0	60.7	22739.3	14.5	146200	99.7	1797.3
TR02	W119	17-Jul-17	Iron	NS	NS	NS	NS	NS	NS	NS	NS	NS	NS	NS	NS	NS
TR02	W120	24-Jul-17	Iron	NS	NS	NS	NS	NS	NS	NS	NS	NS	NS	NS	NS	NS
TR02	W121	31-Jul-17	Iron	14300	<50	14300	29.8	300600	100	2322.9	62.3	14237.7	16.9	169900	99.7	1311.6
TR02	W122	07-Aug-17	Iron	NS	NS	NS	NS	NS	NS	NS	NS	NS	NS	NS	NS	NS
TR02	W123	14-Aug-17	Iron	NS	NS	NS	NS	NS	NS	NS	NS	NS	NS	NS	NS	NS
TR02	W124	21-Aug-17	Iron	NS	NS	NS	NS	NS	NS	NS	NS	NS	NS	NS	NS	NS
TR02	W125	28-Aug-17	Iron	NS	NS	NS	NS	NS	NS	NS	NS	NS	NS	NS	NS	NS
TR02	W126	04-Sep-17	Iron	NS	NS	NS	NS	NS	NS	NS	NS	NS	NS	NS	NS	NS
TR02	W127	11-Sep-17	Iron	NS	NS	NS	NS	NS	NS	NS	NS	NS	NS	NS	NS	NS
TR02	W128	18-Sep-17	Iron	NS	NS	NS	NS	NS	NS	NS	NS	NS	NS	NS	NS	NS
TR02	W129	25-Sep-17	Iron	NS	NS	NS	NS	NS	NS	NS	NS	NS	NS	NS	NS	NS
TR02	W130	02-Oct-17	Iron	NS	NS	NS	NS	NS	NS	NS	NS	NS	NS	NS	NS	NS
TR02	W131	09-Oct-17	Iron	NS	NS	NS	NS	NS	NS	NS	NS	NS	NS	NS	NS	NS
TR02	W132	16-Oct-17	Iron	11300	<50	11300	30.2	304800	100	1862.6	<50	11300	30.0	302600	100	1849.1
TR02	W133	23-Oct-17	Iron	NS	NS	NS	NS	NS	NS	NS	NS	NS	NS	NS	NS	NS

Table 14. Mass Removal
Horizontal and Vertical Wetland Treatment Trains
St. Louis Tunnel Discharge Constructed Wetland Demonstration Treatability Study
Rico-Argentine Mine Site – Rico Tunnels, Operable Unit OU01

Phase	Week	Week of	Analyte Name	INFLUENT[2] (µg/L)	RDEFF (µg/L)	H Δ CONC (µg/L)	H FLOW (gpm)	H FLOW TOTAL (gallons)	H REMOVAL EFFICIENCY (%)	H MASS REMOVAL RATE (g/day)	AC2EFF (µg/L)	V Δ CONC (µg/L)	V FLOW (gpm)	V FLOW TOTAL (gallons)	V REMOVAL EFFICIENCY (%)	V MASS REMOVAL RATE (g/day)
TR02	W134	30-Oct-17	Iron	NS	NS	NS	NS	NS	NS	NS	NS	NS	NS	NS	NS	NS
TR02	W135	06-Nov-17	Iron	11300	<50	11300	30.2	304900	100	1863.2	<50	11300	30.9	311600	100	1904.1
TR02	W136	13-Nov-17	Iron	NS	NS	NS	NS	NS	NS	NS	NS	NS	NS	NS	NS	NS
TR02	W137	20-Nov-17	Iron	NS	NS	NS	NS	NS	NS	NS	NS	NS	NS	NS	NS	NS
TR02	W138	27-Nov-17	Iron	NS	NS	NS	NS	NS	NS	NS	NS	NS	NS	NS	NS	NS
TR02	W139	04-Dec-17	Iron	7720	<50	7720	30.5	307600	100	1283.5	67.9	7652.1	30.3	305800	99.1	1263.9
TR02	W140	11-Dec-17	Iron	NS	NS	NS	NS	NS	NS	NS	NS	NS	NS	NS	NS	NS
TR02	W141	18-Dec-17	Iron	NS	NS	NS	NS	NS	NS	NS	NS	NS	NS	NS	NS	NS
TR02	W142	25-Dec-17	Iron	NS	NS	NS	NS	NS	NS	NS	NS	NS	NS	NS	NS	NS
TR02	W143	01-Jan-18	Iron	NS	NS	NS	NS	NS	NS	NS	NS	NS	NS	NS	NS	NS
TR02	W144	08-Jan-18	Iron	7330	<50	7330	29.6	298800	100.0	1184.4	83.8	7246.2	25.3	254600	98.9	997.7
TR02	W145	15-Jan-18	Iron	NS	NS	NS	NS	NS	NS	NS	NS	NS	NS	NS	NS	NS
TR02	W146	22-Jan-18	Iron	NS	NS	NS	NS	NS	NS	NS	NS	NS	NS	NS	NS	NS
TR02	W147	29-Jan-18	Iron	NS	NS	NS	NS	NS	NS	NS	NS	NS	NS	NS	NS	NS
TR02	W148	05-Feb-18	Iron	NS	NS	NS	NS	NS	NS	NS	NS	NS	NS	NS	NS	NS
TR02	W149	12-Feb-18	Iron	NS	NS	NS	NS	NS	NS	NS	NS	NS	NS	NS	NS	NS
TR02	W150	19-Feb-18	Iron	NS	NS	NS	NS	NS	NS	NS	NS	NS	NS	NS	NS	NS
TR02	W151	26-Feb-18	Iron	NS	NS	NS	NS	NS	NS	NS	NS	NS	NS	NS	NS	NS
TR02	W152	05-Mar-18	Iron	10100	0	10100	28.9	291000	100.0	1589.4	73.7	10026.3	27.7	279600	99.3	1516.0
TR02	W153	12-Mar-18	Iron	NS	NS	NS	NS	NS	NS	NS	NS	NS	NS	NS	NS	NS
TR02	W154	19-Mar-18	Iron	NS	NS	NS	NS	NS	NS	NS	NS	NS	NS	NS	NS	NS
TR02	W155	26-Mar-18	Iron	NS	NS	NS	NS	NS	NS	NS	NS	NS	NS	NS	NS	NS
TR02	W156	02-Apr-18	Iron	NS	NS	NS	NS	NS	NS	NS	NS	NS	NS	NS	NS	NS
TR02	W157	09-Apr-18	Iron	NS	NS	NS	NS	NS	NS	NS	NS	NS	NS	NS	NS	NS
TR02	W158	16-Apr-18	Iron	NS	NS	NS	NS	NS	NS	NS	NS	NS	NS	NS	NS	NS
TR02	W159	23-Apr-18	Iron	NS	NS	NS	NS	NS	NS	NS	NS	NS	NS	NS	NS	NS
TR02	W160	30-Apr-18	Iron	NS	NS	NS	NS	NS	NS	NS	NS	NS	NS	NS	NS	NS
TR02	W161	07-May-18	Iron	NS	NS	NS	NS	NS	NS	NS	NS	NS	NS	NS	NS	NS
TR02	W162	14-May-18	Iron	NS	NS	NS	NS	NS	NS	NS	NS	NS	NS	NS	NS	NS
TR02	W163	21-May-18	Iron	10700	<50	10700	23.6	237700	100.0	1376.5	<50	10700	23.4	236000	100.0	1364.8
TR02	W164	28-May-18	Iron	NS	NS	NS	NS	NS	NS	NS	NS	NS	NS	NS	NS	NS
TR02	W165	04-Jun-18	Iron	NS	NS	NS	NS	NS	NS	NS	NS	NS	NS	NS	NS	NS
TR02	W166	11-Jun-18	Iron	NS	NS	NS	NS	NS	NS	NS	NS	NS	NS	NS	NS	NS
TR02	W167	18-Jun-18	Iron	NS	NS	NS	NS	NS	NS	NS	NS	NS	NS	NS	NS	NS
TR02	W168	25-Jun-18	Iron	NS	NS	NS	NS	NS	NS	NS	NS	NS	NS	NS	NS	NS
TR02	W169	02-Jul-18	Iron	NS	NS	NS	NS	NS	NS	NS	NS	NS	NS	NS	NS	NS
TR02	W170	09-Jul-18	Iron	NS	NS	NS	NS	NS	NS	NS	NS	NS	NS	NS	NS	NS
TR02	W171	16-Jul-18	Iron	11500.0	<50 UJ	11500.0	19.2	193500	100.0	1203.4	<50	11500.0	24.6	248200	100.0	1543.5
TR02	W172	23-Jul-18	Iron	NS	NS	NS	NS	NS	NS	NS	NS	NS	NS	NS	NS	NS
TR02	W173	30-Jul-18	Iron	NS	NS	NS	NS	NS	NS	NS	NS	NS	NS	NS	NS	NS
TR02	W174	06-Aug-18	Iron	NS	NS	NS	NS	NS	NS	NS	NS	NS	NS	NS	NS	NS
TR02	W175	13-Aug-18	Iron	NS	NS	NS	NS	NS	NS	NS	NS	NS	NS	NS	NS	NS
TR02	W176	20-Aug-18	Iron	NS	NS	NS	NS	NS	NS	NS	NS	NS	NS	NS	NS	NS
TR02	W177	27-Aug-18	Iron	NS	NS	NS	NS	NS	NS	NS	NS	NS	NS	NS	NS	NS
TR02	W178	03-Sep-18	Iron	NS	NS	NS	NS	NS	NS	NS	NS	NS	NS	NS	NS	NS
TR02	W179	10-Sep-18	Iron	9730	<50	9730	16.1	162200	100	853.5	<50	9730	22.7	229200	100	1206.0
TR02	W180	17-Sep-18	Iron	NS	NS	NS	NS	NS	NS	NS	NS	NS	NS	NS	NS	NS
TR02	W181	24-Sep-18	Iron	NS	NS	NS	NS	NS	NS	NS	NS	NS	NS	NS	NS	NS

Table 14. Mass Removal
Horizontal and Vertical Wetland Treatment Trains
St. Louis Tunnel Discharge Constructed Wetland Demonstration Treatability Study
Rico-Argentine Mine Site – Rico Tunnels, Operable Unit OU01

Phase	Week	Week of	Analyte Name	INFLUENT[2] (µg/L)	RDEFF (µg/L)	H Δ CONC (µg/L)	H FLOW (gpm)	H FLOW TOTAL (gallons)	H REMOVAL EFFICIENCY (%)	H MASS REMOVAL RATE (g/day)	AC2EFF (µg/L)	V Δ CONC (µg/L)	V FLOW (gpm)	V FLOW TOTAL (gallons)	V REMOVAL EFFICIENCY (%)	V MASS REMOVAL RATE (g/day)
TR02	W182	01-Oct-18	Iron	NS	NS	NS	NS	NS	NS	NS	NS	NS	NS	NS	NS	NS
TR02	W183	08-Oct-18	Iron	NS	NS	NS	NS	NS	NS	NS	NS	NS	NS	NS	NS	NS
TR02	W184	15-Oct-18	Iron	NS	NS	NS	NS	NS	NS	NS	NS	NS	NS	NS	NS	NS
TR02	W185	22-Oct-18	Iron	NS	NS	NS	NS	NS	NS	NS	NS	NS	NS	NS	NS	NS
TR02	W186	29-Oct-18	Iron	NS	NS	NS	NS	NS	NS	NS	NS	NS	NS	NS	NS	NS
TR02	W187	05-Nov-18	Iron	NS	NS	NS	NS	NS	NS	NS	NS	NS	NS	NS	NS	NS
TR02	W188	12-Nov-18	Iron	5830	<50	5830	17.8	179900	100	567.2	69.4	5760.6	28.7	288900	98.8	900.0
TR02	W189	19-Nov-18	Iron	NS	NS	NS	NS	NS	NS	NS	NS	NS	NS	NS	NS	NS
TR02	W190	26-Nov-18	Iron	NS	NS	NS	NS	NS	NS	NS	NS	NS	NS	NS	NS	NS
TR02	W191	03-Dec-18	Iron	NS	NS	NS	NS	NS	NS	NS	NS	NS	NS	NS	NS	NS
TR02	W192	10-Dec-18	Iron	NS	NS	NS	NS	NS	NS	NS	NS	NS	NS	NS	NS	NS
TR02	W193	17-Dec-18	Iron	NS	NS	NS	NS	NS	NS	NS	NS	NS	NS	NS	NS	NS
TR02	W194	24-Dec-18	Iron	NS	NS	NS	NS	NS	NS	NS	NS	NS	NS	NS	NS	NS
TR02	W195	31-Dec-18	Iron	NS	NS	NS	NS	NS	NS	NS	NS	NS	NS	NS	NS	NS
TR02	W196	07-Jan-19	Iron	NS	NS	NS	NS	NS	NS	NS	NS	NS	NS	NS	NS	NS
TR02	W197	14-Jan-19	Iron	8210	<50 J	8210	16.8	169600	100	753.0	51.4	8158.6	19.2	193700	99.4	854.6
TR02	W198	21-Jan-19	Iron	NS	NS	NS	NS	NS	NS	NS	NS	NS	NS	NS	NS	NS
TR02	W199	28-Jan-19	Iron	NS	NS	NS	NS	NS	NS	NS	NS	NS	NS	NS	NS	NS
TR02	W200	04-Feb-19	Iron	NS	NS	NS	NS	NS	NS	NS	NS	NS	NS	NS	NS	NS
TR02	W201	11-Feb-19	Iron	NS	NS	NS	NS	NS	NS	NS	NS	NS	NS	NS	NS	NS
TR02	W202	18-Feb-19	Iron	NS	NS	NS	NS	NS	NS	NS	NS	NS	NS	NS	NS	NS
TR02	W203	25-Feb-19	Iron	NS	NS	NS	NS	NS	NS	NS	NS	NS	NS	NS	NS	NS
TR02	W204	04-Mar-19	Iron	NS	NS	NS	NS	NS	NS	NS	NS	NS	NS	NS	NS	NS
TR02	W205	11-Mar-19	Iron	NS	NS	NS	NS	NS	NS	NS	NS	NS	NS	NS	NS	NS
TR02	W206	18-Mar-19	Iron	NS	NS	NS	NS	NS	NS	NS	NS	NS	NS	NS	NS	NS
TR02	W207	25-Mar-19	Iron	11300	<50	11300	15.5	156000	100	953.3	11.1	11288.9	18.5	186700	99.9	1139.8
TR02	W208	01-Apr-19	Iron	NS	NS	NS	NS	NS	NS	NS	NS	NS	NS	NS	NS	NS
TR02	W209	08-Apr-19	Iron	NS	NS	NS	NS	NS	NS	NS	NS	NS	NS	NS	NS	NS
TR02	W210	15-Apr-19	Iron	NS	NS	NS	NS	NS	NS	NS	NS	NS	NS	NS	NS	NS
TR02	W211	22-Apr-19	Iron	NS	NS	NS	NS	NS	NS	NS	NS	NS	NS	NS	NS	NS
TR02	W212	29-Apr-19	Iron	NS	NS	NS	NS	NS	NS	NS	NS	NS	NS	NS	NS	NS
TR02	W213	06-May-19	Iron	NS	NS	NS	NS	NS	NS	NS	NS	NS	NS	NS	NS	NS
TR02	W214	13-May-19	Iron	NS	NS	NS	NS	NS	NS	NS	NS	NS	NS	NS	NS	NS
TR02	W215	20-May-19	Iron	NS	NS	NS	NS	NS	NS	NS	NS	NS	NS	NS	NS	NS
TR02	W216	27-May-19	Iron	14500	<50	14500	15.1	152200	100	1193	261	14239	29.9	300900	98.2	2316.9
TR02	W217	03-Jun-19	Iron	15500	<50	15500	16.8	169200	100	1418	NS	NS	NS	NS	NS	NS
TR02	W218	10-Jun-19	Iron	15600	<50	15600	16.8	168900	100	1425	595	15005	29.8	300400	96.2	2437.5
TR02	W219	17-Jun-19	Iron	NS	NS	NS	NS	NS	NS	NS	NS	NS	NS	NS	NS	NS
TR02	W220	24-Jun-19	Iron	NS	NS	NS	NS	NS	NS	NS	NS	NS	NS	NS	NS	NS
TR02	W221	01-Jul-19	Iron	NS	NS	NS	NS	NS	NS	NS	NS	NS	NS	NS	NS	NS
TR02	W222	08-Jul-19	Iron	NS	NS	NS	NS	NS	NS	NS	NS	NS	NS	NS	NS	NS
TR02	W223	15-Jul-19	Iron	20500	<50	20500	15.7	158500	100	1757	371	20129	30.3	305000	98.2	3320.0
TR02	W224	22-Jul-19	Iron	NS	NS	NS	NS	NS	NS	NS	NS	NS	NS	NS	NS	NS
TR02	W225	29-Jul-19	Iron	NS	NS	NS	NS	NS	NS	NS	NS	NS	NS	NS	NS	NS
TR02	W226	05-Aug-19	Iron	NS	NS	NS	NS	NS	NS	NS	NS	NS	NS	NS	NS	NS
TR02	W227	12-Aug-19	Iron	NS	NS	NS	NS	NS	NS	NS	NS	NS	NS	NS	NS	NS
TR02	W228	19-Aug-19	Iron	NS	NS	NS	NS	NS	NS	NS	NS	NS	NS	NS	NS	NS
TR02	W229	26-Aug-19	Iron	NS	NS	NS	NS	NS	NS	NS	NS	NS	NS	NS	NS	NS
TR02	W230	02-Sep-19	Iron	NS	NS	NS	NS	NS	NS	NS	NS	NS	NS	NS	NS	NS
TR02	W231	09-Sep-19	Iron	NS	NS	NS	NS	NS	NS	NS	NS	NS	NS	NS	NS	NS
TR02	W232	16-Sep-19	Iron	12900	<50	12900	12.6	127500	100	889.4	57.4	12843	27.7	279000	99.6	1938

Table 14. Mass Removal
Horizontal and Vertical Wetland Treatment Trains
St. Louis Tunnel Discharge Constructed Wetland Demonstration Treatability Study
Rico-Argentine Mine Site – Rico Tunnels, Operable Unit OU01

Phase	Week	Week of	Analyte Name	INFLUENT[2] (µg/L)	RDEFF (µg/L)	H Δ CONC (µg/L)	H FLOW (gpm)	H FLOW TOTAL (gallons)	H REMOVAL EFFICIENCY (%)	H MASS REMOVAL RATE (g/day)	AC2EFF (µg/L)	V Δ CONC (µg/L)	V FLOW (gpm)	V FLOW TOTAL (gallons)	V REMOVAL EFFICIENCY (%)	V MASS REMOVAL RATE (g/day)
TR02	W233	23-Sep-19	Iron	NS	NS	NS	NS	NS	NS	NS	NS	NS	NS	NS	NS	NS
TR02	W234	30-Sep-19	Iron	NS	NS	NS	NS	NS	NS	NS	NS	NS	NS	NS	NS	NS
TR02	W235	07-Oct-19	Iron	NS	NS	NS	NS	NS	NS	NS	NS	NS	NS	NS	NS	NS
TR02	W236	14-Oct-19	Iron	NS	NS	NS	NS	NS	NS	NS	NS	NS	NS	NS	NS	NS
TR02	W237	21-Oct-19	Iron	NS	NS	NS	NS	NS	NS	NS	NS	NS	NS	NS	NS	NS
TR02	W238	28-Oct-19	Iron	NS	NS	NS	NS	NS	NS	NS	NS	NS	NS	NS	NS	NS
TR02	W239	04-Nov-19	Iron	NS	NS	NS	NS	NS	NS	NS	NS	NS	NS	NS	NS	NS
TR02	W240	11-Nov-19	Iron	13000	<50	13000	14.0	141100	100	991.9	<50	13000	25.2	254100	100.0	1786
TR02	W241	18-Nov-19	Iron	NS	NS	NS	NS	NS	NS	NS	NS	NS	NS	NS	NS	NS
TR02	W242	25-Nov-19	Iron	NS	NS	NS	NS	NS	NS	NS	NS	NS	NS	NS	NS	NS
TR02	W243	02-Dec-19	Iron	NS	NS	NS	NS	NS	NS	NS	NS	NS	NS	NS	NS	NS
TR02	W244	09-Dec-19	Iron	NS	NS	NS	NS	NS	NS	NS	NS	NS	NS	NS	NS	NS
TR02	W245	16-Dec-19	Iron	NS	NS	NS	NS	NS	NS	NS	NS	NS	NS	NS	NS	NS
TR02	W246	23-Dec-19	Iron	NS	NS	NS	NS	NS	NS	NS	NS	NS	NS	NS	NS	NS
TR02	W247	30-Dec-19	Iron	NS	NS	NS	NS	NS	NS	NS	NS	NS	NS	NS	NS	NS
TR02	W248	06-Jan-20	Iron	11600	<50	11600	14.2	142900	100	896	464	11136	31.7	319400	96	1923.4
TR02	W249	13-Jan-20	Iron	NS	NS	NS	NS	NS	NS	NS	NS	NS	NS	NS	NS	NS
TR02	W250	20-Jan-20	Iron	NS	NS	NS	NS	NS	NS	NS	NS	NS	NS	NS	NS	NS
TR02	W251	27-Jan-20	Iron	NS	NS	NS	NS	NS	NS	NS	NS	NS	NS	NS	NS	NS
TR02	W252	03-Feb-20	Iron	NS	NS	NS	NS	NS	NS	NS	NS	NS	NS	NS	NS	NS
TR02	W253	10-Feb-20	Iron	NS	NS	NS	NS	NS	NS	NS	NS	NS	NS	NS	NS	NS
TR02	W254	17-Feb-20	Iron	NS	NS	NS	NS	NS	NS	NS	NS	NS	NS	NS	NS	NS
TR02	W255	24-Feb-20	Iron	NS	NS	NS	NS	NS	NS	NS	NS	NS	NS	NS	NS	NS
TR02	W256	02-Mar-20	Iron	12600	<50	12600	14.5	145700	100	993	<50 U	12600	27.3	275400	100	1876.5
TR02	W257	09-Mar-20	Iron	NS	NS	NS	NS	NS	NS	NS	NS	NS	NS	NS	NS	NS
TR02	W258	16-Mar-20	Iron	NS	NS	NS	NS	NS	NS	NS	NS	NS	NS	NS	NS	NS
TR02	W259	23-Mar-20	Iron	NS	NS	NS	NS	NS	NS	NS	NS	NS	NS	NS	NS	NS
TR02	W260	30-Mar-20	Iron	NS	NS	NS	NS	NS	NS	NS	NS	NS	NS	NS	NS	NS
TR02	W261	06-Apr-20	Iron	NS	NS	NS	NS	NS	NS	NS	NS	NS	NS	NS	NS	NS
TR02	W262	13-Apr-20	Iron	NS	NS	NS	NS	NS	NS	NS	NS	NS	NS	NS	NS	NS
TR02	W263	20-Apr-20	Iron	NS	NS	NS	NS	NS	NS	NS	NS	NS	NS	NS	NS	NS
TR02	W264	27-Apr-20	Iron	NS	NS	NS	NS	NS	NS	NS	NS	NS	NS	NS	NS	NS
TR02	W265	04-May-20	Iron	NS	NS	NS	NS	NS	NS	NS	NS	NS	NS	NS	NS	NS
TR02	W266	11-May-20	Iron	34200	<50	34200	13.9	140600	100	2600	<50	34200	25.3	255300	100	4721.6
TR02	W267	18-May-20	Iron	NS	NS	NS	NS	NS	NS	NS	NS	NS	NS	NS	NS	NS
TR02	W268	25-May-20	Iron	NS	NS	NS	NS	NS	NS	NS	NS	NS	NS	NS	NS	NS
TR02	W269	01-Jun-20	Iron	NS	NS	NS	NS	NS	NS	NS	NS	NS	NS	NS	NS	NS
TR02	W270	08-Jun-20	Iron	NS	NS	NS	NS	NS	NS	NS	NS	NS	NS	NS	NS	NS
TR02	W271	15-Jun-20	Iron	NS	NS	NS	NS	NS	NS	NS	NS	NS	NS	NS	NS	NS
TR02	W272	22-Jun-20	Iron	NS	NS	NS	NS	NS	NS	NS	NS	NS	NS	NS	NS	NS
TR02	W273	29-Jun-20	Iron	NS	NS	NS	NS	NS	NS	NS	NS	NS	NS	NS	NS	NS
TR02	W274	06-Jul-20	Iron	13200	<50 U	13200	13.5	135800	100	969	55.8	13144.2	25.1	253400	99.6	1801.2
TR02	W275	13-Jul-20	Iron	NS	NS	NS	NS	NS	NS	NS	NS	NS	NS	NS	NS	NS
TR02	W276	20-Jul-20	Iron	NS	NS	NS	NS	NS	NS	NS	NS	NS	NS	NS	NS	NS
TR02	W277	27-Jul-20	Iron	NS	NS	NS	NS	NS	NS	NS	NS	NS	NS	NS	NS	NS
TR02	W278	03-Aug-20	Iron	13300	NS	NS	NS	NS	NS	NS	<50 J	13300	24.6	248200	100.0	1785.1
TR02	W279	10-Aug-20	Iron	NS	NS	NS	NS	NS	NS	NS	NS	NS	NS	NS	NS	NS
TR02	W280	17-Aug-20	Iron	NS	NS	NS	NS	NS	NS	NS	NS	NS	NS	NS	NS	NS
TR02	W281	24-Aug-20	Iron	NS	NS	NS	NS	NS	NS	NS	NS	NS	NS	NS	NS	NS
TR02	W282	31-Aug-20	Iron	NS	NS	NS	NS	NS	NS	NS	NS	NS	NS	NS	NS	NS
TR02	W283	07-Sep-20	Iron	NS	NS	NS	NS	NS	NS	NS	NS	NS	NS	NS	NS	NS

Table 14. Mass Removal
Horizontal and Vertical Wetland Treatment Trains
St. Louis Tunnel Discharge Constructed Wetland Demonstration Treatability Study
Rico-Argentine Mine Site – Rico Tunnels, Operable Unit OU01

Phase	Week	Week of	Analyte Name	INFLUENT[2] (µg/L)	RDEFF (µg/L)	H Δ CONC (µg/L)	H FLOW (gpm)	H FLOW TOTAL (gallons)	H REMOVAL EFFICIENCY (%)	H MASS REMOVAL RATE (g/day)	AC2EFF (µg/L)	V Δ CONC (µg/L)	V FLOW (gpm)	V FLOW TOTAL (gallons)	V REMOVAL EFFICIENCY (%)	V MASS REMOVAL RATE (g/day)
TR02	W284	14-Sep-20	Iron	12100	<50 U	12100	26.4	266300	100	1742	<50 J	12100	24.0	241800	100.0	1582.2
TR02	W285	21-Sep-20	Iron	NS	NS	NS	NS	NS	NS	NS	NS	NS	NS	NS	NS	NS
TR02	W286	28-Sep-20	Iron	NS	NS	NS	NS	NS	NS	NS	NS	NS	NS	NS	NS	NS
TR02	W287	05-Oct-20	Iron	NS	NS	NS	NS	NS	NS	NS	NS	NS	NS	NS	NS	NS
TR02	W288	12-Oct-20	Iron	NS	NS	NS	NS	NS	NS	NS	NS	NS	NS	NS	NS	NS
TR02	W289	19-Oct-20	Iron	NS	NS	NS	NS	NS	NS	NS	NS	NS	NS	NS	NS	NS
TR02	W290	26-Oct-20	Iron	NS	NS	NS	NS	NS	NS	NS	NS	NS	NS	NS	NS	NS
TR02	W291	02-Nov-20	Iron	NS	NS	NS	NS	NS	NS	NS	NS	NS	NS	NS	NS	NS
TR02	W292	09-Nov-20	Iron	9980	<50	9980	24.0	241700	100	1304	<50	9980	24.1	243200	100	1312.5
TR02	W293	16-Nov-20	Iron	NS	NS	NS	NS	NS	NS	NS	NS	NS	NS	NS	NS	NS
TR02	W294	23-Nov-20	Iron	NS	NS	NS	NS	NS	NS	NS	NS	NS	NS	NS	NS	NS
TR02	W295	30-Nov-20	Iron	NS	NS	NS	NS	NS	NS	NS	NS	NS	NS	NS	NS	NS
TR02	W296	07-Dec-20	Iron	NS	NS	NS	NS	NS	NS	NS	NS	NS	NS	NS	NS	NS
TR02	W297	14-Dec-20	Iron	NS	NS	NS	NS	NS	NS	NS	NS	NS	NS	NS	NS	NS
TR02	W298	21-Dec-20	Iron	NS	NS	NS	NS	NS	NS	NS	NS	NS	NS	NS	NS	NS
TR02	W299	28-Dec-20	Iron	NS	NS	NS	NS	NS	NS	NS	NS	NS	NS	NS	NS	NS
TR02	W300	04-Jan-21	Iron	NS	NS	NS	NS	NS	NS	NS	NS	NS	NS	NS	NS	NS
TR02	W301	11-Jan-21	Iron	10800	<50	10800	19.7	198700	100	1160	140	10660	20.4	205400	98.70	1184.1
TR02	W302	18-Jan-21	Iron	NS	NS	NS	NS	NS	NS	NS	NS	NS	NS	NS	NS	NS
TR02	W303	25-Jan-21	Iron	NS	NS	NS	NS	NS	NS	NS	NS	NS	NS	NS	NS	NS
TR02	W304	01-Feb-21	Iron	NS	NS	NS	NS	NS	NS	NS	NS	NS	NS	NS	NS	NS
TR02	W305	08-Feb-21	Iron	NS	NS	NS	NS	NS	NS	NS	NS	NS	NS	NS	NS	NS
TR02	W306	15-Feb-21	Iron	NS	NS	NS	NS	NS	NS	NS	NS	NS	NS	NS	NS	NS
TR02	W307	22-Feb-21	Iron	NS	NS	NS	NS	NS	NS	NS	NS	NS	NS	NS	NS	NS
TR02	W308	01-Mar-21	Iron	NS	NS	NS	NS	NS	NS	NS	NS	NS	NS	NS	NS	NS
TR02	W309	08-Mar-21	Iron	9840	<50 U	9840	18.0	181300	100	965	<50 J	9840	23.4	236300	100	1255.1
TR02	W310	15-Mar-21	Iron	NS	NS	NS	NS	NS	NS	NS	NS	NS	NS	NS	NS	NS
TR02	W311	22-Mar-21	Iron	NS	NS	NS	NS	NS	NS	NS	NS	NS	NS	NS	NS	NS
TR02	W312	29-Mar-21	Iron	NS	NS	NS	NS	NS	NS	NS	NS	NS	NS	NS	NS	NS
TR02	W313	05-Apr-21	Iron	NS	NS	NS	NS	NS	NS	NS	NS	NS	NS	NS	NS	NS
TR02	W314	12-Apr-21	Iron	NS	NS	NS	NS	NS	NS	NS	NS	NS	NS	NS	NS	NS
TR02	W315	19-Apr-21	Iron	NS	NS	NS	NS	NS	NS	NS	NS	NS	NS	NS	NS	NS
TR02	W316	26-Apr-21	Iron	NS	NS	NS	NS	NS	NS	NS	NS	NS	NS	NS	NS	NS
TR02	W317	03-May-21	Iron	NS	NS	NS	NS	NS	NS	NS	NS	NS	NS	NS	NS	NS
TR02	W318	10-May-21	Iron	9230	<50 J	9230	15.2	153500	100	766	79.2	9150.8	23.7	238900	99.1	1182.2
TR02	W319	17-May-21	Iron	NS	NS	NS	NS	NS	NS	NS	NS	NS	NS	NS	NS	NS
TR02	W320	24-May-21	Iron	NS	NS	NS	NS	NS	NS	NS	NS	NS	NS	NS	NS	NS
TR02	W321	31-May-21	Iron	NS	NS	NS	NS	NS	NS	NS	NS	NS	NS	NS	NS	NS
TR02	W322	07-Jun-21	Iron	NS	NS	NS	NS	NS	NS	NS	NS	NS	NS	NS	NS	NS
TR02	W323	14-Jun-21	Iron	NS	NS	NS	NS	NS	NS	NS	NS	NS	NS	NS	NS	NS
TR02	W324	21-Jun-21	Iron	NS	NS	NS	NS	NS	NS	NS	NS	NS	NS	NS	NS	NS
TR02	W325	28-Jun-21	Iron	NS	NS	NS	NS	NS	NS	NS	NS	NS	NS	NS	NS	NS
TR02	W326	05-Jul-21	Iron	NS	NS	NS	NS	NS	NS	NS	NS	NS	NS	NS	NS	NS
TR02	W327	12-Jul-21	Iron	9950	<50 J	9950	8.6	86700	100	467	<50 J	9950	21.7	219100	100	1178.9
TR02	W328	19-Jul-21	Iron	NS	NS	NS	NS	NS	NS	NS	NS	NS	NS	NS	NS	NS
TR02	W329	26-Jul-21	Iron	NS	NS	NS	NS	NS	NS	NS	NS	NS	NS	NS	NS	NS
TR02	W330	02-Aug-21	Iron	NS	NS	NS	NS	NS	NS	NS	NS	NS	NS	NS	NS	NS
TR02	W331	09-Aug-21	Iron	NS	NS	NS	NS	NS	NS	NS	NS	NS	NS	NS	NS	NS
TR02	W332	16-Aug-21	Iron	NS	NS	NS	NS	NS	NS	NS	NS	NS	NS	NS	NS	NS
TR02	W333	23-Aug-21	Iron	NS	NS	NS	NS	NS	NS	NS	NS	NS	NS	NS	NS	NS
C	W00	15-Sep-14	Iron, Dissolved	772	76.2	695.8	25.8	259,600	90.1	97.9	174	598	33.8	340200	77.5	110.2

Table 14. Mass Removal
Horizontal and Vertical Wetland Treatment Trains
St. Louis Tunnel Discharge Constructed Wetland Demonstration Treatability Study
Rico-Argentine Mine Site – Rico Tunnels, Operable Unit OU01

Phase	Week	Week of	Analyte Name	INFLUENT[2] (µg/L)	RDEFF (µg/L)	H Δ CONC (µg/L)	H FLOW (gpm)	H FLOW TOTAL (gallons)	H REMOVAL EFFICIENCY (%)	H MASS REMOVAL RATE (g/day)	AC2EFF (µg/L)	V Δ CONC (µg/L)	V FLOW (gpm)	V FLOW TOTAL (gallons)	V REMOVAL EFFICIENCY (%)	V MASS REMOVAL RATE (g/day)
C	W01	22-Sep-14	Iron, Dissolved	723	<50	723	30.7	309,600	100	121	128	595	44.5	448200	82.3	144.3
C	W02	29-Sep-14	Iron, Dissolved	1320	<50	1320	29.5	297,200	100	212.3	147	1173	41.3	416100	88.9	264.1
C	W03	06-Oct-14	Iron, Dissolved	625	53.3	571.7	30.2	304,500	91.5	94.1	86.2	538.8	35.1	353800	86.2	103.1
C	W04	13-Oct-14	Iron, Dissolved	339	66.1	272.9	26.8	270,000	80.5	39.9	89.4	249.6	35.7	359700	73.6	48.6
C	W05	20-Oct-14	Iron, Dissolved	575	195	380	29.2	294,600	66.1	60.5	106	469	35.9	361600	81.6	91.8
C	W06	27-Oct-14	Iron, Dissolved	1930	847	1083	27.7	278,800	56.1	163.5	113	1817	43.2	435500	94.1	427.9
C	W07	03-Nov-14	Iron, Dissolved	483	148	335	28.8	290,300	69.4	52.6	106	377	32	322600	78.1	65.8
C	W07	03-Nov-14	Iron, Dissolved	2290	79.8	2210.2	27.9	280,900	96.5	336.1	90	2200	29.8	300300	96.1	357.4
C	W09	17-Nov-14	Iron, Dissolved	1140	111	1029	27.9	281,100	90.3	156.5	188	952	29.2	294300	83.5	151.5
C	W10	24-Nov-14	Iron, Dissolved	3480	<50	3480	27.0	271,700	100	512.2	163	3317	29.2	294300	95.3	528
C	W11	01-Dec-14	Iron, Dissolved	NS	NS	NS	NS	NS	NS	NS	NS	NS	NS	NS	NS	NS
C	W12	08-Dec-14	Iron, Dissolved	5510	<50	5510	25.5	257,200	100	765.9	161	5349	27.8	279900	97.1	810.6
C	W13	15-Dec-14	Iron, Dissolved	NS	NS	NS	NS	NS	NS	NS	NS	NS	NS	NS	NS	NS
C	W14	22-Dec-14	Iron, Dissolved	NS	NS	NS	NS	NS	NS	NS	NS	NS	NS	NS	NS	NS
C	W15	29-Dec-14	Iron, Dissolved	NS	NS	NS	NS	NS	NS	NS	NS	NS	NS	NS	NS	NS
TR01	W00	05-Jan-15	Iron, Dissolved	1060	<50	1060	22.7	228,700	100	131.2	148	912	25.7	259200	86	127.8
TR01	W01	12-Jan-15	Iron, Dissolved	NS	NS	NS	NS	NS	NS	NS	NS	NS	NS	NS	NS	NS
TR01	W02	19-Jan-15	Iron, Dissolved	2050	<50	2050	20.4	206,100	100	228	95.6	1954.4	25.9	261400	95.3	275.9
TR01	W03	26-Jan-15	Iron, Dissolved	NS	NS	NS	NS	NS	NS	NS	NS	NS	NS	NS	NS	NS
TR01	W04	02-Feb-15	Iron, Dissolved	2260	<50	2260	27.0	272,600	100	332.6	148	2112	32	322200	93.5	368.4
TR01	W05	09-Feb-15	Iron, Dissolved	NS	NS	NS	NS	NS	NS	NS	NS	NS	NS	NS	NS	NS
TR01	W06	16-Feb-15	Iron, Dissolved	2580	<50	2580	28.6	288,400	100	402.2	124	2456	29.3	295600	95.2	392.3
TR01	W07	23-Feb-15	Iron, Dissolved	NS	NS	NS	NS	NS	NS	NS	NS	NS	NS	NS	NS	NS
TR01	W08	02-Mar-15	Iron, Dissolved	NS	NS	NS	NS	NS	NS	NS	NS	NS	NS	NS	NS	NS
TR01	W09	09-Mar-15	Iron, Dissolved	1600	<50	1600	29.3	295000	100	255.5	118	1482	28.1	283300	92.6	227
TR01	W10	16-Mar-15	Iron, Dissolved	NS	NS	NS	NS	NS	NS	NS	NS	NS	NS	NS	NS	NS
TR01	W11	23-Mar-15	Iron, Dissolved	2290	<50	2290	34.9	352,200	100	435.6	289	2001	36.4	367300	87.4	397
TR01	W12	30-Mar-15	Iron, Dissolved	NS	NS	NS	NS	NS	NS	NS	NS	NS	NS	NS	NS	NS
TR02	W00	06-Apr-15	Iron, Dissolved	2610	<50	2610	32.3	325100	100	459.5	187	2423	36	362700	92.8	475.5
TR02	W01	13-Apr-15	Iron, Dissolved	NS	NS	NS	NS	NS	NS	NS	NS	NS	NS	NS	NS	NS
TR02	W02	20-Apr-15	Iron, Dissolved	2810	59.9	2750.1	36.7	369,600	97.9	550.2	213	2597	39.3	395800	92.4	556.3
TR02	W03	27-Apr-15	Iron, Dissolved	NS	NS	NS	NS	NS	NS	NS	NS	NS	NS	NS	NS	NS
TR02	W04	04-May-15	Iron, Dissolved	2220	52.2	2167.8	35.2	355,100	97.6	416.3	179	2041	39.1	393700	91.9	435
TR02	W05	11-May-15	Iron, Dissolved	NS	NS	NS	NS	NS	NS	NS	NS	NS	NS	NS	NS	NS
TR02	W06	18-May-15	Iron, Dissolved	1440	<50	1440	32.0	322800	100	251.4	436	1004	36.6	368600	69.7	200.3
TR02	W07	25-May-16	Iron, Dissolved	NS	NS	NS	NS	NS	NS	NS	NS	NS	NS	NS	NS	NS
TR02	W08	01-Jun-15	Iron, Dissolved	NS	NS	NS	NS	NS	NS	NS	NS	NS	NS	NS	NS	NS
TR02	W09	08-Jun-15	Iron, Dissolved	1510	<50	1510	31.2	314000	100	256.8	794	716	35.6	358800	47.4	138.9
TR02	W10	15-Jun-15	Iron, Dissolved	NS	NS	NS	NS	NS	NS	NS	NS	NS	NS	NS	NS	NS
TR02	W11	22-Jun-15	Iron, Dissolved	544	<50	544	30.9	311300	100	91.6	371	173	35.7	360300	31.8	33.7
TR02	W12	29-Jun-15	Iron, Dissolved	NS	NS	NS	NS	NS	NS	NS	NS	NS	NS	NS	NS	NS
TR02	W13	06-Jul-15	Iron, Dissolved	389	<50	389	30.0	302800	100	63.7	300	89	35.4	357000	22.9	17.2
TR02	W14	13-Jul-15	Iron, Dissolved	NS	NS	NS	NS	NS	NS	NS	NS	NS	NS	NS	NS	NS
TR02	W15	20-Jul-15	Iron, Dissolved	NS	NS	NS	NS	NS	NS	NS	NS	NS	NS	NS	NS	NS
TR02	W16	27-Jul-15	Iron, Dissolved	206	<50	206	30.6	308700	100	34.4	181	25	35.8	361000	12.1	4.9
TR02	W17	03-Aug-15	Iron, Dissolved	NS	NS	NS	NS	NS	NS	NS	NS	NS	NS	NS	NS	NS

Table 14. Mass Removal
Horizontal and Vertical Wetland Treatment Trains
St. Louis Tunnel Discharge Constructed Wetland Demonstration Treatability Study
Rico-Argentine Mine Site – Rico Tunnels, Operable Unit OU01

Phase	Week	Week of	Analyte Name	INFLUENT[2] (µg/L)	RDEFF (µg/L)	H Δ CONC (µg/L)	H FLOW (gpm)	H FLOW TOTAL (gallons)	H REMOVAL EFFICIENCY (%)	H MASS REMOVAL RATE (g/day)	AC2EFF (µg/L)	V Δ CONC (µg/L)	V FLOW (gpm)	V FLOW TOTAL (gallons)	V REMOVAL EFFICIENCY (%)	V MASS REMOVAL RATE (g/day)
TR02	W18	10-Aug-15	Iron, Dissolved	NS	NS	NS	NS	NS	NS	NS	NS	NS	NS	NS	NS	NS
TR02	W19	17-Aug-15	Iron, Dissolved	NS	NS	NS	NS	NS	NS	NS	NS	NS	NS	NS	NS	NS
TR02	W20	24-Aug-15	Iron, Dissolved	NS	NS	NS	NS	NS	NS	NS	NS	NS	NS	NS	NS	NS
TR02	W21	31-Aug-15	Iron, Dissolved	NS	NS	NS	NS	NS	NS	NS	NS	NS	NS	NS	NS	NS
TR02	W22	07-Sep-15	Iron, Dissolved	184	<50	184	25.0	252000	100	25.1	141	43	32.5	328000	23.4	7.6
TR02	W23	14-Sep-15	Iron, Dissolved	NS	NS	NS	NS	NS	NS	NS	NS	NS	NS	NS	NS	NS
TR02	W24	21-Sep-15	Iron, Dissolved	NS	NS	NS	NS	NS	NS	NS	NS	NS	NS	NS	NS	NS
TR02	W25	28-Sep-15	Iron, Dissolved	NS	NS	NS	NS	NS	NS	NS	NS	NS	NS	NS	NS	NS
TR02	W26	05-Oct-15	Iron, Dissolved	NS	NS	NS	NS	NS	NS	NS	NS	NS	NS	NS	NS	NS
TR02	W27	12-Oct-15	Iron, Dissolved	425	<50	425	10.1	102100	100	23.4	134	291	17.5	176000	68.5	27.7
TR02	W28	19-Oct-15	Iron, Dissolved	NS	NS	NS	NS	NS	NS	NS	NS	NS	NS	NS	NS	NS
TR02	W29	26-Oct-15	Iron, Dissolved	NS	NS	NS	NS	NS	NS	NS	NS	NS	NS	NS	NS	NS
TR02	W30	02-Nov-15	Iron, Dissolved	NS	NS	NS	NS	NS	NS	NS	NS	NS	NS	NS	NS	NS
TR02	W31	09-Nov-15	Iron, Dissolved	1070	<50	1070	23.2	234100	100	135.5	NS[1]	NS[1]	21.1	212900	NS[1]	NS[1]
TR02	W32	16-Nov-15	Iron, Dissolved	NS	NS	NS	NS	NS	NS	NS	NS	NS	NS	NS	NS	NS
TR02	W33	23-Nov-15	Iron, Dissolved	NS	NS	NS	NS	NS	NS	NS	NS	NS	NS	NS	NS	NS
TR02	W34	30-Nov-15	Iron, Dissolved	2150	<50	2150	21.7	218800	100	254.3	102	2048	10.3	104100	95.3	115.3
TR02	W35	07-Dec-15	Iron, Dissolved	NS	NS	NS	NS	NS	NS	NS	NS	NS	NS	NS	NS	NS
TR02	W36	14-Dec-15	Iron, Dissolved	NS	NS	NS	NS	NS	NS	NS	NS	NS	NS	NS	NS	NS
TR02	W37	21-Dec-15	Iron, Dissolved	NS	NS	NS	NS	NS	NS	NS	NS	NS	NS	NS	NS	NS
TR02	W38	28-Dec-15	Iron, Dissolved	NS	NS	NS	NS	NS	NS	NS	NS	NS	NS	NS	NS	NS
TR02	W39	04-Jan-16	Iron, Dissolved	2890	<50	2890	30.2	304100	100	475.3	124	2766	30.1	303700	95.7	454.3
TR02	W40	11-Jan-16	Iron, Dissolved	NS	NS	NS	NS	NS	NS	NS	NS	NS	NS	NS	NS	NS
TR02	W41	18-Jan-16	Iron, Dissolved	NS	NS	NS	NS	NS	NS	NS	NS	NS	NS	NS	NS	NS
TR02	W42	25-Jan-16	Iron, Dissolved	NS	NS	NS	NS	NS	NS	NS	NS	NS	NS	NS	NS	NS
TR02	W43	01-Feb-16	Iron, Dissolved	1870	<50	1870	25.5	257000	100	259.9	67.2	1802.8	29.6	298100	96.4	290.6
TR02	W44	08-Feb-16	Iron, Dissolved	NS	NS	NS	NS	NS	NS	NS	NS	NS	NS	NS	NS	NS
TR02	W45	15-Feb-16	Iron, Dissolved	NS	NS	NS	NS	NS	NS	NS	NS	NS	NS	NS	NS	NS
TR02	W46	22-Feb-16	Iron, Dissolved	NS	NS	NS	NS	NS	NS	NS	NS	NS	NS	NS	NS	NS
TR02	W47	29-Feb-16	Iron, Dissolved	NS	NS	NS	NS	NS	NS	NS	NS	NS	NS	NS	NS	NS
TR02	W48	07-Mar-16	Iron, Dissolved	3670	<50	3670	21.5	216500	100	429.7	60.7	3609.3	29.7	299800	98.3	585.2
TR02	W49	14-Mar-16	Iron, Dissolved	NS	NS	NS	NS	NS	NS	NS	NS	NS	NS	NS	NS	NS
TR02	W50	21-Mar-16	Iron, Dissolved	NS	NS	NS	NS	NS	NS	NS	NS	NS	NS	NS	NS	NS
TR02	W51	28-Mar-16	Iron, Dissolved	NS	NS	NS	NS	NS	NS	NS	NS	NS	NS	NS	NS	NS
TR02	W52	04-Apr-16	Iron, Dissolved	2000	<50	2000	22.0	221300	100	239.3	<50	2000	28.6	288600	100	312.1
TR02	W53	11-Apr-16	Iron, Dissolved	NS	NS	NS	NS	NS	NS	NS	NS	NS	NS	NS	NS	NS
TR02	W54	18-Apr-16	Iron, Dissolved	NS	NS	NS	NS	NS	NS	NS	NS	NS	NS	NS	NS	NS
TR02	W55	25-Apr-16	Iron, Dissolved	NS	NS	NS	NS	NS	NS	NS	NS	NS	NS	NS	NS	NS
TR02	W56	02-May-16	Iron, Dissolved	2530	<50	2530	21.6	217600	100	297.7	<50	2530	27.4	276400	100	378.2
TR02	W57	09-May-16	Iron, Dissolved	NS	NS	NS	NS	NS	NS	NS	NS	NS	NS	NS	NS	NS
TR02	W58	16-May-16	Iron, Dissolved	NS	NS	NS	NS	NS	NS	NS	NS	NS	NS	NS	NS	NS
TR02	W59	23-May-16	Iron, Dissolved	NS	NS	NS	NS	NS	NS	NS	NS	NS	NS	NS	NS	NS
TR02	W60	30-May-16	Iron, Dissolved	NS	NS	NS	NS	NS	NS	NS	NS	NS	NS	NS	NS	NS
TR02	W61	06-Jun-16	Iron, Dissolved	2250	<50	2250	22.0	222000	100	269.8	175	2075	28.8	290700	92.2	325.8
TR02	W62	13-Jun-16	Iron, Dissolved	NS	NS	NS	NS	NS	NS	NS	NS	NS	NS	NS	NS	NS
TR02	W63	20-Jun-16	Iron, Dissolved	NS	NS	NS	NS	NS	NS	NS	NS	NS	NS	NS	NS	NS

Table 14. Mass Removal
Horizontal and Vertical Wetland Treatment Trains
St. Louis Tunnel Discharge Constructed Wetland Demonstration Treatability Study
Rico-Argentine Mine Site – Rico Tunnels, Operable Unit OU01

Phase	Week	Week of	Analyte Name	INFLUENT[2] (µg/L)	RDEFF (µg/L)	H Δ CONC (µg/L)	H FLOW (gpm)	H FLOW TOTAL (gallons)	H REMOVAL EFFICIENCY (%)	H MASS REMOVAL RATE (g/day)	AC2EFF (µg/L)	V Δ CONC (µg/L)	V FLOW (gpm)	V FLOW TOTAL (gallons)	V REMOVAL EFFICIENCY (%)	V MASS REMOVAL RATE (g/day)
TR02	W64	27-Jun-16	Iron, Dissolved	NS	NS	NS	NS	NS	NS	NS	NS	NS	NS	NS	NS	NS
TR02	W65	04-Jul-16	Iron, Dissolved	2020	<50	2020	22.9	230600	100	252.2	56.5	1963.5	14.7	147700	97.2	157.3
TR02	W66	11-Jul-16	Iron, Dissolved	NS	NS	NS	NS	NS	NS	NS	NS	NS	NS	NS	NS	NS
TR02	W67	18-Jul-16	Iron, Dissolved	NS	NS	NS	NS	NS	NS	NS	NS	NS	NS	NS	NS	NS
TR02	W68	25-Jul-16	Iron, Dissolved	NS	NS	NS	NS	NS	NS	NS	NS	NS	NS	NS	NS	NS
TR02	W69	01-Aug-16	Iron, Dissolved	NS	NS	NS	NS	NS	NS	NS	NS	NS	NS	NS	NS	NS
TR02	W70	08-Aug-16	Iron, Dissolved	2680	<50	2680	7.2	72800	100	105.2	<50	2680	10.0	100400	100	146.1
TR02	W71	15-Aug-16	Iron, Dissolved	NS	NS	NS	NS	NS	NS	NS	NS	NS	NS	NS	NS	NS
TR02	W72	22-Aug-16	Iron, Dissolved	NS	NS	NS	NS	NS	NS	NS	NS	NS	NS	NS	NS	NS
TR02	W73	29-Aug-16	Iron, Dissolved	NS	NS	NS	NS	NS	NS	NS	NS	NS	NS	NS	NS	NS
TR02	W74	05-Sep-16	Iron, Dissolved	NS	NS	NS	NS	NS	NS	NS	NS	NS	NS	NS	NS	NS
TR02	W75	12-Sep-16	Iron, Dissolved	4700	<50	4700	31.1	313300	100	796.8	<50	4700	31.6	318100	100	809.6
TR02	W76	19-Sep-16	Iron, Dissolved	NS	NS	NS	NS	NS	NS	NS	NS	NS	NS	NS	NS	NS
TR02	W77	26-Sep-16	Iron, Dissolved	NS	NS	NS	NS	NS	NS	NS	NS	NS	NS	NS	NS	NS
TR02	W78	03-Oct-16	Iron, Dissolved	6170	<50	6170	24.2	244000	100	813.9	<50	6170	26.8	270400	100	901.4
TR02	W79	10-Oct-16	Iron, Dissolved	NS	NS	NS	NS	NS	NS	NS	NS	NS	NS	NS	NS	NS
TR02	W80	17-Oct-16	Iron, Dissolved	NS	NS	NS	NS	NS	NS	NS	NS	NS	NS	NS	NS	NS
TR02	W81	24-Oct-16	Iron, Dissolved	NS	NS	NS	NS	NS	NS	NS	NS	NS	NS	NS	NS	NS
TR02	W82	31-Oct-16	Iron, Dissolved	NS	NS	NS	NS	NS	NS	NS	NS	NS	NS	NS	NS	NS
TR02	W83	07-Nov-16	Iron, Dissolved	3400	<50	3400	28.1	283700	100	520.8	<50	3400	31.9	321100	100	590.4
TR02	W84	14-Nov-16	Iron, Dissolved	NS	NS	NS	NS	NS	NS	NS	NS	NS	NS	NS	NS	NS
TR02	W85	21-Nov-16	Iron, Dissolved	NS	NS	NS	NS	NS	NS	NS	NS	NS	NS	NS	NS	NS
TR02	W86	28-Nov-16	Iron, Dissolved	NS	NS	NS	NS	NS	NS	NS	NS	NS	NS	NS	NS	NS
TR02	W87	05-Dec-16	Iron, Dissolved	3920	<50	3920	30.2	304200	100	645.3	<50	3920	29.8	300800	100	636.8
TR02	W88	12-Dec-16	Iron, Dissolved	NS	NS	NS	NS	NS	NS	NS	NS	NS	NS	NS	NS	NS
TR02	W89	19-Dec-16	Iron, Dissolved	NS	NS	NS	NS	NS	NS	NS	NS	NS	NS	NS	NS	NS
TR02	W90	26-Dec-16	Iron, Dissolved	NS	NS	NS	NS	NS	NS	NS	NS	NS	NS	NS	NS	NS
TR02	W91	02-Jan-17	Iron, Dissolved	NS	NS	NS	NS	NS	NS	NS	NS	NS	NS	NS	NS	NS
TR02	W92	09-Jan-17	Iron, Dissolved	NS	NS	NS	NS	NS	NS	NS	NS	NS	NS	NS	NS	NS
TR02	W93	16-Jan-17	Iron, Dissolved	3600	<50	3600	29.7	299000	100	582.8	<50	3600	29.2	294700	100	573.0
TR02	W94	23-Jan-17	Iron, Dissolved	NS	NS	NS	NS	NS	NS	NS	NS	NS	NS	NS	NS	NS
TR02	W95	30-Jan-17	Iron, Dissolved	NS	NS	NS	NS	NS	NS	NS	NS	NS	NS	NS	NS	NS
TR02	W96	06-Feb-17	Iron, Dissolved	2350	<50	2350	27.6	278100	100	353.6	<50	2350	27.9	281700	100	357.4
TR02	W97	13-Feb-17	Iron, Dissolved	NS	NS	NS	NS	NS	NS	NS	NS	NS	NS	NS	NS	NS
TR02	W98	20-Feb-17	Iron, Dissolved	NS	NS	NS	NS	NS	NS	NS	NS	NS	NS	NS	NS	NS
TR02	W99	27-Feb-17	Iron, Dissolved	NS	NS	NS	NS	NS	NS	NS	NS	NS	NS	NS	NS	NS
TR02	W100	06-Mar-17	Iron, Dissolved	5480	<50	5480	29.0	292700	100	866.3	<50	5480	30.8	310000	100	920.0
TR02	W101	13-Mar-17	Iron, Dissolved	NS	NS	NS	NS	NS	NS	NS	NS	NS	NS	NS	NS	NS
TR02	W102	20-Mar-17	Iron, Dissolved	NS	NS	NS	NS	NS	NS	NS	NS	NS	NS	NS	NS	NS
TR02	W103	27-Mar-17	Iron, Dissolved	NS	NS	NS	NS	NS	NS	NS	NS	NS	NS	NS	NS	NS
TR02	W104	03-Apr-17	Iron, Dissolved	2880	<50	2880	30.3	305900	100	475.7	<50	2880	29.6	298300	100	464.7
TR02	W105	10-Apr-17	Iron, Dissolved	NS	NS	NS	NS	NS	NS	NS	NS	NS	NS	NS	NS	NS
TR02	W106	17-Apr-17	Iron, Dissolved	NS	NS	NS	NS	NS	NS	NS	NS	NS	NS	NS	NS	NS
TR02	W107	24-Apr-17	Iron, Dissolved	NS	NS	NS	NS	NS	NS	NS	NS	NS	NS	NS	NS	NS
TR02	W108	01-May-17	Iron, Dissolved	549	<50	549	30.6	308900	100	91.6	<50	549	26.3	264900	100	78.7
TR02	W109	08-May-17	Iron, Dissolved	NS	NS	NS	NS	NS	NS	NS	NS	NS	NS	NS	NS	NS

Table 14. Mass Removal
Horizontal and Vertical Wetland Treatment Trains
St. Louis Tunnel Discharge Constructed Wetland Demonstration Treatability Study
Rico-Argentine Mine Site – Rico Tunnels, Operable Unit OU01

Phase	Week	Week of	Analyte Name	INFLUENT[2] (µg/L)	RDEFF (µg/L)	H Δ CONC (µg/L)	H FLOW (gpm)	H FLOW TOTAL (gallons)	H REMOVAL EFFICIENCY (%)	H MASS REMOVAL RATE (g/day)	AC2EFF (µg/L)	V Δ CONC (µg/L)	V FLOW (gpm)	V FLOW TOTAL (gallons)	V REMOVAL EFFICIENCY (%)	V MASS REMOVAL RATE (g/day)
TR02	W110	15-May-17	Iron, Dissolved	2510	<50	2510	29.9	301400	100	409.1	<50	2510	15.4	154800	100	210.7
TR02	W111	22-May-17	Iron, Dissolved	NS	NS	NS	NS	NS	NS	NS	NS	NS	NS	NS	NS	NS
TR02	W112	29-May-17	Iron, Dissolved	NS	NS	NS	NS	NS	NS	NS	NS	NS	NS	NS	NS	NS
TR02	W113	05-Jun-17	Iron, Dissolved	6660	<50	6660	30.1	303300	100	1092.7	84.0	6576	15.4	154800	98.7	552.0
TR02	W114	12-Jun-17	Iron, Dissolved	NS	NS	NS	NS	NS	NS	NS	NS	NS	NS	NS	NS	NS
TR02	W115	19-Jun-17	Iron, Dissolved	NS	NS	NS	NS	NS	NS	NS	NS	NS	NS	NS	NS	NS
TR02	W116	26-Jun-17	Iron, Dissolved	10700	<50	10700	29.2	293900	100	1700.6	79.5	10620.5	15.5	156100	99.3	897.3
TR02	W117	03-Jul-17	Iron, Dissolved	NS	NS	NS	NS	NS	NS	NS	NS	NS	NS	NS	NS	NS
TR02	W118	10-Jul-17	Iron, Dissolved	6040	<50	6040	28.8	290600	100	949.2	<50	6040	14.5	146200	100	477.4
TR02	W119	17-Jul-17	Iron, Dissolved	NS	NS	NS	NS	NS	NS	NS	NS	NS	NS	NS	NS	NS
TR02	W120	24-Jul-17	Iron, Dissolved	NS	NS	NS	NS	NS	NS	NS	NS	NS	NS	NS	NS	NS
TR02	W121	31-Jul-17	Iron, Dissolved	5400	<50	5400	29.8	300600	100	877.2	<50	5400	16.9	169900	100	497.5
TR02	W122	07-Aug-17	Iron, Dissolved	NS	NS	NS	NS	NS	NS	NS	NS	NS	NS	NS	NS	NS
TR02	W123	14-Aug-17	Iron, Dissolved	NS	NS	NS	NS	NS	NS	NS	NS	NS	NS	NS	NS	NS
TR02	W124	21-Aug-17	Iron, Dissolved	NS	NS	NS	NS	NS	NS	NS	NS	NS	NS	NS	NS	NS
TR02	W125	28-Aug-17	Iron, Dissolved	NS	NS	NS	NS	NS	NS	NS	NS	NS	NS	NS	NS	NS
TR02	W126	04-Sep-17	Iron, Dissolved	NS	NS	NS	NS	NS	NS	NS	NS	NS	NS	NS	NS	NS
TR02	W127	11-Sep-17	Iron, Dissolved	NS	NS	NS	NS	NS	NS	NS	NS	NS	NS	NS	NS	NS
TR02	W128	18-Sep-17	Iron, Dissolved	NS	NS	NS	NS	NS	NS	NS	NS	NS	NS	NS	NS	NS
TR02	W129	25-Sep-17	Iron, Dissolved	NS	NS	NS	NS	NS	NS	NS	NS	NS	NS	NS	NS	NS
TR02	W130	02-Oct-17	Iron, Dissolved	NS	NS	NS	NS	NS	NS	NS	NS	NS	NS	NS	NS	NS
TR02	W131	09-Oct-17	Iron, Dissolved	NS	NS	NS	NS	NS	NS	NS	NS	NS	NS	NS	NS	NS
TR02	W132	16-Oct-17	Iron, Dissolved	4390	<50	4390	30.2	304800	100	723.6	<50	4390	30.0	302600	100	718.4
TR02	W133	23-Oct-17	Iron, Dissolved	NS	NS	NS	NS	NS	NS	NS	NS	NS	NS	NS	NS	NS
TR02	W134	30-Oct-17	Iron, Dissolved	NS	NS	NS	NS	NS	NS	NS	NS	NS	NS	NS	NS	NS
TR02	W135	06-Nov-17	Iron, Dissolved	4660	<50	4660	30.2	304900	100	768.3	<50	4660	30.9	311600	100	785.2
TR02	W136	13-Nov-17	Iron, Dissolved	NS	NS	NS	NS	NS	NS	NS	NS	NS	NS	NS	NS	NS
TR02	W137	20-Nov-17	Iron, Dissolved	NS	NS	NS	NS	NS	NS	NS	NS	NS	NS	NS	NS	NS
TR02	W138	27-Nov-17	Iron, Dissolved	NS	NS	NS	NS	NS	NS	NS	NS	NS	NS	NS	NS	NS
TR02	W139	04-Dec-17	Iron, Dissolved	4000	<50 UJ	4000	30.5	307600	100	665.0	59.7 J+	3940.3	30.3	305800	98.5	650.8
TR02	W140	11-Dec-17	Iron, Dissolved	NS	NS	NS	NS	NS	NS	NS	NS	NS	NS	NS	NS	NS
TR02	W141	18-Dec-17	Iron, Dissolved	NS	NS	NS	NS	NS	NS	NS	NS	NS	NS	NS	NS	NS
TR02	W142	25-Dec-17	Iron, Dissolved	NS	NS	NS	NS	NS	NS	NS	NS	NS	NS	NS	NS	NS
TR02	W143	01-Jan-18	Iron, Dissolved	NS	NS	NS	NS	NS	NS	NS	NS	NS	NS	NS	NS	NS
TR02	W144	08-Jan-18	Iron, Dissolved	3980	<50	3980	29.6	298800	100.0	643.1	52.1	3927.9	25.3	254600	98.7	540.8
TR02	W145	15-Jan-18	Iron, Dissolved	NS	NS	NS	NS	NS	NS	NS	NS	NS	NS	NS	NS	NS
TR02	W146	22-Jan-18	Iron, Dissolved	NS	NS	NS	NS	NS	NS	NS	NS	NS	NS	NS	NS	NS
TR02	W147	29-Jan-18	Iron, Dissolved	NS	NS	NS	NS	NS	NS	NS	NS	NS	NS	NS	NS	NS
TR02	W148	05-Feb-18	Iron, Dissolved	NS	NS	NS	NS	NS	NS	NS	NS	NS	NS	NS	NS	NS
TR02	W149	12-Feb-18	Iron, Dissolved	NS	NS	NS	NS	NS	NS	NS	NS	NS	NS	NS	NS	NS
TR02	W150	19-Feb-18	Iron, Dissolved	NS	NS	NS	NS	NS	NS	NS	NS	NS	NS	NS	NS	NS
TR02	W151	26-Feb-18	Iron, Dissolved	NS	NS	NS	NS	NS	NS	NS	NS	NS	NS	NS	NS	NS
TR02	W152	05-Mar-18	Iron, Dissolved	2060	0	2060	28.9	291000	100.0	324.2	67.9	1992.1	27.7	279600	96.7	301.2
TR02	W153	12-Mar-18	Iron, Dissolved	NS	NS	NS	NS	NS	NS	NS	NS	NS	NS	NS	NS	NS
TR02	W154	19-Mar-18	Iron, Dissolved	NS	NS	NS	NS	NS	NS	NS	NS	NS	NS	NS	NS	NS
TR02	W155	26-Mar-18	Iron, Dissolved	NS	NS	NS	NS	NS	NS	NS	NS	NS	NS	NS	NS	NS

Table 14. Mass Removal
Horizontal and Vertical Wetland Treatment Trains
St. Louis Tunnel Discharge Constructed Wetland Demonstration Treatability Study
Rico-Argentine Mine Site – Rico Tunnels, Operable Unit OU01

Phase	Week	Week of	Analyte Name	INFLUENT[2] (µg/L)	RDEFF (µg/L)	H Δ CONC (µg/L)	H FLOW (gpm)	H FLOW TOTAL (gallons)	H REMOVAL EFFICIENCY (%)	H MASS REMOVAL RATE (g/day)	AC2EFF (µg/L)	V Δ CONC (µg/L)	V FLOW (gpm)	V FLOW TOTAL (gallons)	V REMOVAL EFFICIENCY (%)	V MASS REMOVAL RATE (g/day)
TR02	W156	02-Apr-18	Iron, Dissolved	NS	NS	NS	NS	NS	NS	NS	NS	NS	NS	NS	NS	NS
TR02	W157	09-Apr-18	Iron, Dissolved	NS	NS	NS	NS	NS	NS	NS	NS	NS	NS	NS	NS	NS
TR02	W158	16-Apr-18	Iron, Dissolved	NS	NS	NS	NS	NS	NS	NS	NS	NS	NS	NS	NS	NS
TR02	W159	23-Apr-18	Iron, Dissolved	NS	NS	NS	NS	NS	NS	NS	NS	NS	NS	NS	NS	NS
TR02	W160	30-Apr-18	Iron, Dissolved	NS	NS	NS	NS	NS	NS	NS	NS	NS	NS	NS	NS	NS
TR02	W161	07-May-18	Iron, Dissolved	NS	NS	NS	NS	NS	NS	NS	NS	NS	NS	NS	NS	NS
TR02	W162	14-May-18	Iron, Dissolved	NS	NS	NS	NS	NS	NS	NS	NS	NS	NS	NS	NS	NS
TR02	W163	21-May-18	Iron, Dissolved	3440	<50	3440	23.6	237700	100.0	442.5	<50	3440	23.4	236000	100.0	438.8
TR02	W164	28-May-18	Iron, Dissolved	NS	NS	NS	NS	NS	NS	NS	NS	NS	NS	NS	NS	NS
TR02	W165	04-Jun-18	Iron, Dissolved	NS	NS	NS	NS	NS	NS	NS	NS	NS	NS	NS	NS	NS
TR02	W166	11-Jun-18	Iron, Dissolved	NS	NS	NS	NS	NS	NS	NS	NS	NS	NS	NS	NS	NS
TR02	W167	18-Jun-18	Iron, Dissolved	NS	NS	NS	NS	NS	NS	NS	NS	NS	NS	NS	NS	NS
TR02	W168	25-Jun-18	Iron, Dissolved	NS	NS	NS	NS	NS	NS	NS	NS	NS	NS	NS	NS	NS
TR02	W169	02-Jul-18	Iron, Dissolved	NS	NS	NS	NS	NS	NS	NS	NS	NS	NS	NS	NS	NS
TR02	W170	09-Jul-18	Iron, Dissolved	NS	NS	NS	NS	NS	NS	NS	NS	NS	NS	NS	NS	NS
TR02	W171	16-Jul-18	Iron, Dissolved	2790	<50 UJ	2790	19.2	193500	100	291.9	<50	2790	24.6	248200	100	374.5
TR02	W172	23-Jul-18	Iron, Dissolved	NS	NS	NS	NS	NS	NS	NS	NS	NS	NS	NS	NS	NS
TR02	W173	30-Jul-18	Iron, Dissolved	NS	NS	NS	NS	NS	NS	NS	NS	NS	NS	NS	NS	NS
TR02	W174	06-Aug-18	Iron, Dissolved	NS	NS	NS	NS	NS	NS	NS	NS	NS	NS	NS	NS	NS
TR02	W175	13-Aug-18	Iron, Dissolved	NS	NS	NS	NS	NS	NS	NS	NS	NS	NS	NS	NS	NS
TR02	W176	20-Aug-18	Iron, Dissolved	NS	NS	NS	NS	NS	NS	NS	NS	NS	NS	NS	NS	NS
TR02	W177	27-Aug-18	Iron, Dissolved	NS	NS	NS	NS	NS	NS	NS	NS	NS	NS	NS	NS	NS
TR02	W178	03-Sep-18	Iron, Dissolved	NS	NS	NS	NS	NS	NS	NS	NS	NS	NS	NS	NS	NS
TR02	W179	10-Sep-18	Iron, Dissolved	3330	<50	3330	16.1	162200	100	292.1	<50	3330	22.7	229200	100	412.7
TR02	W180	17-Sep-18	Iron, Dissolved	NS	NS	NS	NS	NS	NS	NS	NS	NS	NS	NS	NS	NS
TR02	W181	24-Sep-18	Iron, Dissolved	NS	NS	NS	NS	NS	NS	NS	NS	NS	NS	NS	NS	NS
TR02	W182	01-Oct-18	Iron, Dissolved	NS	NS	NS	NS	NS	NS	NS	NS	NS	NS	NS	NS	NS
TR02	W183	08-Oct-18	Iron, Dissolved	NS	NS	NS	NS	NS	NS	NS	NS	NS	NS	NS	NS	NS
TR02	W184	15-Oct-18	Iron, Dissolved	NS	NS	NS	NS	NS	NS	NS	NS	NS	NS	NS	NS	NS
TR02	W185	22-Oct-18	Iron, Dissolved	NS	NS	NS	NS	NS	NS	NS	NS	NS	NS	NS	NS	NS
TR02	W186	29-Oct-18	Iron, Dissolved	NS	NS	NS	NS	NS	NS	NS	NS	NS	NS	NS	NS	NS
TR02	W187	05-Nov-18	Iron, Dissolved	NS	NS	NS	NS	NS	NS	NS	NS	NS	NS	NS	NS	NS
TR02	W188	12-Nov-18	Iron, Dissolved	1300	<50	1300	17.8	179900	100	126.5	60.1	1239.9	28.7	288900	95.4	193.7
TR02	W189	19-Nov-18	Iron, Dissolved	NS	NS	NS	NS	NS	NS	NS	NS	NS	NS	NS	NS	NS
TR02	W190	26-Nov-18	Iron, Dissolved	NS	NS	NS	NS	NS	NS	NS	NS	NS	NS	NS	NS	NS
TR02	W191	03-Dec-18	Iron, Dissolved	NS	NS	NS	NS	NS	NS	NS	NS	NS	NS	NS	NS	NS
TR02	W192	10-Dec-18	Iron, Dissolved	NS	NS	NS	NS	NS	NS	NS	NS	NS	NS	NS	NS	NS
TR02	W193	17-Dec-18	Iron, Dissolved	NS	NS	NS	NS	NS	NS	NS	NS	NS	NS	NS	NS	NS
TR02	W194	24-Dec-18	Iron, Dissolved	NS	NS	NS	NS	NS	NS	NS	NS	NS	NS	NS	NS	NS
TR02	W195	31-Dec-18	Iron, Dissolved	NS	NS	NS	NS	NS	NS	NS	NS	NS	NS	NS	NS	NS
TR02	W196	07-Jan-19	Iron, Dissolved	NS	NS	NS	NS	NS	NS	NS	NS	NS	NS	NS	NS	NS
TR02	W197	14-Jan-19	Iron, Dissolved	1820	56 J	1764	16.8	169600	96.9	161.8	60	1760	19.2	193700	96.7	184.4
TR02	W198	21-Jan-19	Iron, Dissolved	NS	NS	NS	NS	NS	NS	NS	NS	NS	NS	NS	NS	NS
TR02	W199	28-Jan-19	Iron, Dissolved	NS	NS	NS	NS	NS	NS	NS	NS	NS	NS	NS	NS	NS
TR02	W200	04-Feb-19	Iron, Dissolved	NS	NS	NS	NS	NS	NS	NS	NS	NS	NS	NS	NS	NS
TR02	W201	11-Feb-19	Iron, Dissolved	NS	NS	NS	NS	NS	NS	NS	NS	NS	NS	NS	NS	NS
TR02	W202	18-Feb-19	Iron, Dissolved	NS	NS	NS	NS	NS	NS	NS	NS	NS	NS	NS	NS	NS
TR02	W203	25-Feb-19	Iron, Dissolved	NS	NS	NS	NS	NS	NS	NS	NS	NS	NS	NS	NS	NS
TR02	W204	04-Mar-19	Iron, Dissolved	NS	NS	NS	NS	NS	NS	NS	NS	NS	NS	NS	NS	NS
TR02	W205	11-Mar-19	Iron, Dissolved	NS	NS	NS	NS	NS	NS	NS	NS	NS	NS	NS	NS	NS

Table 14. Mass Removal
Horizontal and Vertical Wetland Treatment Trains
St. Louis Tunnel Discharge Constructed Wetland Demonstration Treatability Study
Rico-Argentine Mine Site – Rico Tunnels, Operable Unit OU01

Phase	Week	Week of	Analyte Name	INFLUENT[2] (µg/L)	RDEFF (µg/L)	H Δ CONC (µg/L)	H FLOW (gpm)	H FLOW TOTAL (gallons)	H REMOVAL EFFICIENCY (%)	H MASS REMOVAL RATE (g/day)	AC2EFF (µg/L)	V Δ CONC (µg/L)	V FLOW (gpm)	V FLOW TOTAL (gallons)	V REMOVAL EFFICIENCY (%)	V MASS REMOVAL RATE (g/day)
TR02	W206	18-Mar-19	Iron, Dissolved	NS	NS	NS	NS	NS	NS	NS	NS	NS	NS	NS	NS	NS
TR02	W207	25-Mar-19	Iron, Dissolved	1540	<50	1540	15.5	156000	100	129.9	<50	1540	18.5	186700	100	155.5
TR02	W208	01-Apr-19	Iron, Dissolved	NS	NS	NS	NS	NS	NS	NS	NS	NS	NS	NS	NS	NS
TR02	W209	08-Apr-19	Iron, Dissolved	NS	NS	NS	NS	NS	NS	NS	NS	NS	NS	NS	NS	NS
TR02	W210	15-Apr-19	Iron, Dissolved	NS	NS	NS	NS	NS	NS	NS	NS	NS	NS	NS	NS	NS
TR02	W211	22-Apr-19	Iron, Dissolved	NS	NS	NS	NS	NS	NS	NS	NS	NS	NS	NS	NS	NS
TR02	W212	29-Apr-19	Iron, Dissolved	NS	NS	NS	NS	NS	NS	NS	NS	NS	NS	NS	NS	NS
TR02	W213	06-May-19	Iron, Dissolved	NS	NS	NS	NS	NS	NS	NS	NS	NS	NS	NS	NS	NS
TR02	W214	13-May-19	Iron, Dissolved	NS	NS	NS	NS	NS	NS	NS	NS	NS	NS	NS	NS	NS
TR02	W215	20-May-19	Iron, Dissolved	NS	NS	NS	NS	NS	NS	NS	NS	NS	NS	NS	NS	NS
TR02	W216	27-May-19	Iron, Dissolved	2990	<50	2990	15.1	152200	100	246.1	247	2743	29.9	300900	91.7	446.3
TR02	W217	03-Jun-19	Iron, Dissolved	5710	<50	5710	16.8	169200	100	522.5	NS	NS	NS	NS	NS	NS
TR02	W218	10-Jun-19	Iron, Dissolved	9120	<50	9120	16.8	168900	100	833.0	72.2	9048	29.8	300400	99.2	1470
TR02	W219	17-Jun-19	Iron, Dissolved	NS	NS	NS	NS	NS	NS	NS	NS	NS	NS	NS	NS	NS
TR02	W220	24-Jun-19	Iron, Dissolved	NS	NS	NS	NS	NS	NS	NS	NS	NS	NS	NS	NS	NS
TR02	W221	01-Jul-19	Iron, Dissolved	NS	NS	NS	NS	NS	NS	NS	NS	NS	NS	NS	NS	NS
TR02	W222	08-Jul-19	Iron, Dissolved	NS	NS	NS	NS	NS	NS	NS	NS	NS	NS	NS	NS	NS
TR02	W223	15-Jul-19	Iron, Dissolved	15600	<50	15600	15.7	158500	100	1337.1	265	15335	30.3	305000	98.3	2529
TR02	W224	22-Jul-19	Iron, Dissolved	NS	NS	NS	NS	NS	NS	NS	NS	NS	NS	NS	NS	NS
TR02	W225	29-Jul-19	Iron, Dissolved	NS	NS	NS	NS	NS	NS	NS	NS	NS	NS	NS	NS	NS
TR02	W226	05-Aug-19	Iron, Dissolved	NS	NS	NS	NS	NS	NS	NS	NS	NS	NS	NS	NS	NS
TR02	W227	12-Aug-19	Iron, Dissolved	NS	NS	NS	NS	NS	NS	NS	NS	NS	NS	NS	NS	NS
TR02	W228	19-Aug-19	Iron, Dissolved	NS	NS	NS	NS	NS	NS	NS	NS	NS	NS	NS	NS	NS
TR02	W229	26-Aug-19	Iron, Dissolved	NS	NS	NS	NS	NS	NS	NS	NS	NS	NS	NS	NS	NS
TR02	W230	02-Sep-19	Iron, Dissolved	NS	NS	NS	NS	NS	NS	NS	NS	NS	NS	NS	NS	NS
TR02	W231	09-Sep-19	Iron, Dissolved	NS	NS	NS	NS	NS	NS	NS	NS	NS	NS	NS	NS	NS
TR02	W232	16-Sep-19	Iron, Dissolved	4680	<50	4680	12.6	127500	100	323	51.9	4628	27.7	279000	98.9	698
TR02	W233	23-Sep-19	Iron, Dissolved	NS	NS	NS	NS	NS	NS	NS	NS	NS	NS	NS	NS	NS
TR02	W234	30-Sep-19	Iron, Dissolved	NS	NS	NS	NS	NS	NS	NS	NS	NS	NS	NS	NS	NS
TR02	W235	07-Oct-19	Iron, Dissolved	NS	NS	NS	NS	NS	NS	NS	NS	NS	NS	NS	NS	NS
TR02	W236	14-Oct-19	Iron, Dissolved	NS	NS	NS	NS	NS	NS	NS	NS	NS	NS	NS	NS	NS
TR02	W237	21-Oct-19	Iron, Dissolved	NS	NS	NS	NS	NS	NS	NS	NS	NS	NS	NS	NS	NS
TR02	W238	28-Oct-19	Iron, Dissolved	NS	NS	NS	NS	NS	NS	NS	NS	NS	NS	NS	NS	NS
TR02	W239	04-Nov-19	Iron, Dissolved	NS	NS	NS	NS	NS	NS	NS	NS	NS	NS	NS	NS	NS
TR02	W240	11-Nov-19	Iron, Dissolved	2630	<50	2630	14.0	141100	100	201	<50	2630	25.2	254100	100.0	361
TR02	W241	18-Nov-19	Iron, Dissolved	NS	NS	NS	NS	NS	NS	NS	NS	NS	NS	NS	NS	NS
TR02	W242	25-Nov-19	Iron, Dissolved	NS	NS	NS	NS	NS	NS	NS	NS	NS	NS	NS	NS	NS
TR02	W243	02-Dec-19	Iron, Dissolved	NS	NS	NS	NS	NS	NS	NS	NS	NS	NS	NS	NS	NS
TR02	W244	09-Dec-19	Iron, Dissolved	NS	NS	NS	NS	NS	NS	NS	NS	NS	NS	NS	NS	NS
TR02	W245	16-Dec-19	Iron, Dissolved	NS	NS	NS	NS	NS	NS	NS	NS	NS	NS	NS	NS	NS
TR02	W246	23-Dec-19	Iron, Dissolved	NS	NS	NS	NS	NS	NS	NS	NS	NS	NS	NS	NS	NS
TR02	W247	30-Dec-19	Iron, Dissolved	NS	NS	NS	NS	NS	NS	NS	NS	NS	NS	NS	NS	NS
TR02	W248	06-Jan-20	Iron, Dissolved	2450	<50	2450	14.2	142900	100	189	<50	2450	31.7	319400	100	423.2
TR02	W249	13-Jan-20	Iron, Dissolved	NS	NS	NS	NS	NS	NS	NS	NS	NS	NS	NS	NS	NS
TR02	W250	20-Jan-20	Iron, Dissolved	NS	NS	NS	NS	NS	NS	NS	NS	NS	NS	NS	NS	NS
TR02	W251	27-Jan-20	Iron, Dissolved	NS	NS	NS	NS	NS	NS	NS	NS	NS	NS	NS	NS	NS
TR02	W252	03-Feb-20	Iron, Dissolved	NS	NS	NS	NS	NS	NS	NS	NS	NS	NS	NS	NS	NS
TR02	W253	10-Feb-20	Iron, Dissolved	NS	NS	NS	NS	NS	NS	NS	NS	NS	NS	NS	NS	NS
TR02	W254	17-Feb-20	Iron, Dissolved	NS	NS	NS	NS	NS	NS	NS	NS	NS	NS	NS	NS	NS
TR02	W255	24-Feb-20	Iron, Dissolved	NS	NS	NS	NS	NS	NS	NS	NS	NS	NS	NS	NS	NS
TR02	W256	02-Mar-20	Iron, Dissolved	4080	<50	4080	14.5	145700	100	321	<50 U	4080	27.3	275400	100	607.6

Table 14. Mass Removal
Horizontal and Vertical Wetland Treatment Trains
St. Louis Tunnel Discharge Constructed Wetland Demonstration Treatability Study
Rico-Argentine Mine Site – Rico Tunnels, Operable Unit OU01

Phase	Week	Week of	Analyte Name	INFLUENT[2] (µg/L)	RDEFF (µg/L)	H Δ CONC (µg/L)	H FLOW (gpm)	H FLOW TOTAL (gallons)	H REMOVAL EFFICIENCY (%)	H MASS REMOVAL RATE (g/day)	AC2EFF (µg/L)	V Δ CONC (µg/L)	V FLOW (gpm)	V FLOW TOTAL (gallons)	V REMOVAL EFFICIENCY (%)	V MASS REMOVAL RATE (g/day)
TR02	W257	09-Mar-20	Iron, Dissolved	NS	NS	NS	NS	NS	NS	NS	NS	NS	NS	NS	NS	NS
TR02	W258	16-Mar-20	Iron, Dissolved	NS	NS	NS	NS	NS	NS	NS	NS	NS	NS	NS	NS	NS
TR02	W259	23-Mar-20	Iron, Dissolved	NS	NS	NS	NS	NS	NS	NS	NS	NS	NS	NS	NS	NS
TR02	W260	30-Mar-20	Iron, Dissolved	NS	NS	NS	NS	NS	NS	NS	NS	NS	NS	NS	NS	NS
TR02	W261	06-Apr-20	Iron, Dissolved	NS	NS	NS	NS	NS	NS	NS	NS	NS	NS	NS	NS	NS
TR02	W262	13-Apr-20	Iron, Dissolved	NS	NS	NS	NS	NS	NS	NS	NS	NS	NS	NS	NS	NS
TR02	W263	20-Apr-20	Iron, Dissolved	NS	NS	NS	NS	NS	NS	NS	NS	NS	NS	NS	NS	NS
TR02	W264	27-Apr-20	Iron, Dissolved	NS	NS	NS	NS	NS	NS	NS	NS	NS	NS	NS	NS	NS
TR02	W265	04-May-20	Iron, Dissolved	NS	NS	NS	NS	NS	NS	NS	NS	NS	NS	NS	NS	NS
TR02	W266	11-May-20	Iron, Dissolved	3220	<50	3220	13.9	140600	100	245	<50	3220	25.3	255300	100	444.6
TR02	W267	18-May-20	Iron, Dissolved	NS	NS	NS	NS	NS	NS	NS	NS	NS	NS	NS	NS	NS
TR02	W268	25-May-20	Iron, Dissolved	NS	NS	NS	NS	NS	NS	NS	NS	NS	NS	NS	NS	NS
TR02	W269	01-Jun-20	Iron, Dissolved	NS	NS	NS	NS	NS	NS	NS	NS	NS	NS	NS	NS	NS
TR02	W270	08-Jun-20	Iron, Dissolved	NS	NS	NS	NS	NS	NS	NS	NS	NS	NS	NS	NS	NS
TR02	W271	15-Jun-20	Iron, Dissolved	NS	NS	NS	NS	NS	NS	NS	NS	NS	NS	NS	NS	NS
TR02	W272	22-Jun-20	Iron, Dissolved	NS	NS	NS	NS	NS	NS	NS	NS	NS	NS	NS	NS	NS
TR02	W273	29-Jun-20	Iron, Dissolved	NS	NS	NS	NS	NS	NS	NS	NS	NS	NS	NS	NS	NS
TR02	W274	06-Jul-20	Iron, Dissolved	4470	<50 U	4470	13.5	135800	100	328	62.6	4407.4	25.1	253400	98.6	604.0
TR02	W275	13-Jul-20	Iron, Dissolved	NS	NS	NS	NS	NS	NS	NS	NS	NS	NS	NS	NS	NS
TR02	W276	20-Jul-20	Iron, Dissolved	NS	NS	NS	NS	NS	NS	NS	NS	NS	NS	NS	NS	NS
TR02	W277	27-Jul-20	Iron, Dissolved	NS	NS	NS	NS	NS	NS	NS	NS	NS	NS	NS	NS	NS
TR02	W278	03-Aug-20	Iron, Dissolved	2800	NS	NS	NS	NS	NS	NS	<50 J	2800	24.6	248200	100.0	375.8
TR02	W279	10-Aug-20	Iron, Dissolved	NS	NS	NS	NS	NS	NS	NS	NS	NS	NS	NS	NS	NS
TR02	W280	17-Aug-20	Iron, Dissolved	NS	NS	NS	NS	NS	NS	NS	NS	NS	NS	NS	NS	NS
TR02	W281	24-Aug-20	Iron, Dissolved	NS	NS	NS	NS	NS	NS	NS	NS	NS	NS	NS	NS	NS
TR02	W282	31-Aug-20	Iron, Dissolved	NS	NS	NS	NS	NS	NS	NS	NS	NS	NS	NS	NS	NS
TR02	W283	07-Sep-20	Iron, Dissolved	NS	NS	NS	NS	NS	NS	NS	NS	NS	NS	NS	NS	NS
TR02	W284	14-Sep-20	Iron, Dissolved	1200	<50 J	1200	26.4	266300	100	173	<50 J	1200	24.0	241800	100.0	156.9
TR02	W285	21-Sep-20	Iron, Dissolved	NS	NS	NS	NS	NS	NS	NS	NS	NS	NS	NS	NS	NS
TR02	W286	28-Sep-20	Iron, Dissolved	NS	NS	NS	NS	NS	NS	NS	NS	NS	NS	NS	NS	NS
TR02	W287	05-Oct-20	Iron, Dissolved	NS	NS	NS	NS	NS	NS	NS	NS	NS	NS	NS	NS	NS
TR02	W288	12-Oct-20	Iron, Dissolved	NS	NS	NS	NS	NS	NS	NS	NS	NS	NS	NS	NS	NS
TR02	W289	19-Oct-20	Iron, Dissolved	NS	NS	NS	NS	NS	NS	NS	NS	NS	NS	NS	NS	NS
TR02	W290	26-Oct-20	Iron, Dissolved	NS	NS	NS	NS	NS	NS	NS	NS	NS	NS	NS	NS	NS
TR02	W291	02-Nov-20	Iron, Dissolved	NS	NS	NS	NS	NS	NS	NS	NS	NS	NS	NS	NS	NS
TR02	W292	09-Nov-20	Iron, Dissolved	1900	<50	1900	24.0	241700	100	248	<50	1900	24.1	243200	100	249.9
TR02	W293	16-Nov-20	Iron, Dissolved	NS	NS	NS	NS	NS	NS	NS	NS	NS	NS	NS	NS	NS
TR02	W294	23-Nov-20	Iron, Dissolved	NS	NS	NS	NS	NS	NS	NS	NS	NS	NS	NS	NS	NS
TR02	W295	30-Nov-20	Iron, Dissolved	NS	NS	NS	NS	NS	NS	NS	NS	NS	NS	NS	NS	NS
TR02	W296	07-Dec-20	Iron, Dissolved	NS	NS	NS	NS	NS	NS	NS	NS	NS	NS	NS	NS	NS
TR02	W297	14-Dec-20	Iron, Dissolved	NS	NS	NS	NS	NS	NS	NS	NS	NS	NS	NS	NS	NS
TR02	W298	21-Dec-20	Iron, Dissolved	NS	NS	NS	NS	NS	NS	NS	NS	NS	NS	NS	NS	NS
TR02	W299	28-Dec-20	Iron, Dissolved	NS	NS	NS	NS	NS	NS	NS	NS	NS	NS	NS	NS	NS
TR02	W300	04-Jan-21	Iron, Dissolved	NS	NS	NS	NS	NS	NS	NS	NS	NS	NS	NS	NS	NS
TR02	W301	11-Jan-21	Iron, Dissolved	1240	<50	1240	19.7	198700	100	133	110	1130	20.4	205400	91.13	125.5
TR02	W302	18-Jan-21	Iron, Dissolved	NS	NS	NS	NS	NS	NS	NS	NS	NS	NS	NS	NS	NS
TR02	W303	25-Jan-21	Iron, Dissolved	NS	NS	NS	NS	NS	NS	NS	NS	NS	NS	NS	NS	NS
TR02	W304	01-Feb-21	Iron, Dissolved	NS	NS	NS	NS	NS	NS	NS	NS	NS	NS	NS	NS	NS
TR02	W305	08-Feb-21	Iron, Dissolved	NS	NS	NS	NS	NS	NS	NS	NS	NS	NS	NS	NS	NS
TR02	W306	15-Feb-21	Iron, Dissolved	NS	NS	NS	NS	NS	NS	NS	NS	NS	NS	NS	NS	NS
TR02	W307	22-Feb-21	Iron, Dissolved	NS	NS	NS	NS	NS	NS	NS	NS	NS	NS	NS	NS	NS

Table 14. Mass Removal
Horizontal and Vertical Wetland Treatment Trains
St. Louis Tunnel Discharge Constructed Wetland Demonstration Treatability Study
Rico-Argentine Mine Site – Rico Tunnels, Operable Unit OU01

Phase	Week	Week of	Analyte Name	INFLUENT[2] (µg/L)	RDEFF (µg/L)	H Δ CONC (µg/L)	H FLOW (gpm)	H FLOW TOTAL (gallons)	H REMOVAL EFFICIENCY (%)	H MASS REMOVAL RATE (g/day)	AC2EFF (µg/L)	V Δ CONC (µg/L)	V FLOW (gpm)	V FLOW TOTAL (gallons)	V REMOVAL EFFICIENCY (%)	V MASS REMOVAL RATE (g/day)
TR02	W308	01-Mar-21	Iron, Dissolved	NS	NS	NS	NS	NS	NS	NS	NS	NS	NS	NS	NS	NS
TR02	W309	08-Mar-21	Iron, Dissolved	1990	<50 U	1990	18.0	181300	100	195	<50 J	1990	23.4	236300	100	253.8
TR02	W310	15-Mar-21	Iron, Dissolved	NS	NS	NS	NS	NS	NS	NS	NS	NS	NS	NS	NS	NS
TR02	W311	22-Mar-21	Iron, Dissolved	NS	NS	NS	NS	NS	NS	NS	NS	NS	NS	NS	NS	NS
TR02	W312	29-Mar-21	Iron, Dissolved	NS	NS	NS	NS	NS	NS	NS	NS	NS	NS	NS	NS	NS
TR02	W313	05-Apr-21	Iron, Dissolved	NS	NS	NS	NS	NS	NS	NS	NS	NS	NS	NS	NS	NS
TR02	W314	12-Apr-21	Iron, Dissolved	NS	NS	NS	NS	NS	NS	NS	NS	NS	NS	NS	NS	NS
TR02	W315	19-Apr-21	Iron, Dissolved	NS	NS	NS	NS	NS	NS	NS	NS	NS	NS	NS	NS	NS
TR02	W316	26-Apr-21	Iron, Dissolved	NS	NS	NS	NS	NS	NS	NS	NS	NS	NS	NS	NS	NS
TR02	W317	03-May-21	Iron, Dissolved	NS	NS	NS	NS	NS	NS	NS	NS	NS	NS	NS	NS	NS
TR02	W318	10-May-21	Iron, Dissolved	886	<50 U	886	15.2	153500	100	74	69	817	23.7	238900	92.2	105.5
TR02	W319	17-May-21	Iron, Dissolved	NS	NS	NS	NS	NS	NS	NS	NS	NS	NS	NS	NS	NS
TR02	W320	24-May-21	Iron, Dissolved	NS	NS	NS	NS	NS	NS	NS	NS	NS	NS	NS	NS	NS
TR02	W321	31-May-21	Iron, Dissolved	NS	NS	NS	NS	NS	NS	NS	NS	NS	NS	NS	NS	NS
TR02	W322	07-Jun-21	Iron, Dissolved	NS	NS	NS	NS	NS	NS	NS	NS	NS	NS	NS	NS	NS
TR02	W323	14-Jun-21	Iron, Dissolved	NS	NS	NS	NS	NS	NS	NS	NS	NS	NS	NS	NS	NS
TR02	W324	21-Jun-21	Iron, Dissolved	NS	NS	NS	NS	NS	NS	NS	NS	NS	NS	NS	NS	NS
TR02	W325	28-Jun-21	Iron, Dissolved	NS	NS	NS	NS	NS	NS	NS	NS	NS	NS	NS	NS	NS
TR02	W326	05-Jul-21	Iron, Dissolved	NS	NS	NS	NS	NS	NS	NS	NS	NS	NS	NS	NS	NS
TR02	W327	12-Jul-21	Iron, Dissolved	1100	<50 U	1100	8.6	86700	100	52	<50 J	1100	21.7	219100	100.0	130.3
TR02	W328	19-Jul-21	Iron, Dissolved	NS	NS	NS	NS	NS	NS	NS	NS	NS	NS	NS	NS	NS
TR02	W329	26-Jul-21	Iron, Dissolved	NS	NS	NS	NS	NS	NS	NS	NS	NS	NS	NS	NS	NS
TR02	W330	02-Aug-21	Iron, Dissolved	NS	NS	NS	NS	NS	NS	NS	NS	NS	NS	NS	NS	NS
TR02	W331	09-Aug-21	Iron, Dissolved	NS	NS	NS	NS	NS	NS	NS	NS	NS	NS	NS	NS	NS
TR02	W332	16-Aug-21	Iron, Dissolved	NS	NS	NS	NS	NS	NS	NS	NS	NS	NS	NS	NS	NS
TR02	W333	23-Aug-21	Iron, Dissolved	NS	NS	NS	NS	NS	NS	NS	NS	NS	NS	NS	NS	NS
C	W08	10-Nov-14	Manganese, Dissolved	2400	293	2107	27.9	280,900	87.8	320.4	1750	650	29.8	300300	27.1	105.6
C	W09	17-Nov-14	Manganese, Dissolved	2260	396	1864	27.9	281,100	82.5	283.5	1680	580	29.2	294300	25.7	92.3
C	W10	24-Nov-14	Manganese, Dissolved	2180	106	2074	27.0	271,700	95.1	305.2	1340	840	29.2	294300	38.5	133.7
C	W11	01-Dec-14	Manganese, Dissolved	NS	NS	NS	NS	NS	NS	NS	NS	NS	NS	NS	NS	NS
C	W12	08-Dec-14	Manganese, Dissolved	2200	232	1968	25.5	257,200	89.5	273.6	571	1629	27.8	279900	74	246.9
C	W13	15-Dec-14	Manganese, Dissolved	NS	NS	NS	NS	NS	NS	NS	NS	NS	NS	NS	NS	NS
C	W14	22-Dec-14	Manganese, Dissolved	NS	NS	NS	NS	NS	NS	NS	NS	NS	NS	NS	NS	NS
C	W15	29-Dec-14	Manganese, Dissolved	NS	NS	NS	NS	NS	NS	NS	NS	NS	NS	NS	NS	NS
TR01	W00	05-Jan-15	Manganese, Dissolved	2150	141	2009	22.7	228,700	93.4	248.6	520	1630	25.7	259200	75.8	228.3
TR01	W01	12-Jan-15	Manganese, Dissolved	NS	NS	NS	NS	NS	NS	NS	NS	NS	NS	NS	NS	NS
TR01	W02	19-Jan-15	Manganese, Dissolved	2070	190	1880	20.4	206,100	90.8	209.1	618	1452	25.9	261400	70.1	205
TR01	W03	26-Jan-15	Manganese, Dissolved	NS	NS	NS	NS	NS	NS	NS	NS	NS	NS	NS	NS	NS
TR01	W04	02-Feb-15	Manganese, Dissolved	2070	654	1416	27.0	272,600	68.4	208.4	1270	800	32	322200	38.6	139.5
TR01	W05	09-Feb-15	Manganese, Dissolved	NS	NS	NS	NS	NS	NS	NS	NS	NS	NS	NS	NS	NS
TR01	W06	16-Feb-15	Manganese, Dissolved	2100	721	1379	28.6	288,400	65.7	215	521	1579	29.3	295600	75.2	252.2
TR01	W07	23-Feb-15	Manganese, Dissolved	NS	NS	NS	NS	NS	NS	NS	NS	NS	NS	NS	NS	NS
TR01	W08	02-Mar-15	Manganese, Dissolved	NS	NS	NS	NS	NS	NS	NS	NS	NS	NS	NS	NS	NS
TR01	W09	09-Mar-15	Manganese, Dissolved	2090	641	1449	29.3	295,000	69.3	231.4	500	1590	28.1	283300	76.1	243.5
TR01	W10	16-Mar-15	Manganese, Dissolved	NS	NS	NS	NS	NS	NS	NS	NS	NS	NS	NS	NS	NS
TR01	W11	23-Mar-15	Manganese, Dissolved	2070	1020	1050	34.9	352,200	50.7	199.8	558	1512	36.4	367300	73	300
TR01	W12	30-Mar-15	Manganese, Dissolved	NS	NS	NS	NS	NS	NS	NS	NS	NS	NS	NS	NS	NS
TR02	W00	06-Apr-15	Manganese, Dissolved	1870 B	913 B	957	32.3	325,100	51.2	168.5	1040 B	830	36	362700	44.4	162.9
TR02	W01	13-Apr-15	Manganese, Dissolved	NS	NS	NS	NS	NS	NS	NS	NS	NS	NS	NS	NS	NS

Table 14. Mass Removal
Horizontal and Vertical Wetland Treatment Trains
St. Louis Tunnel Discharge Constructed Wetland Demonstration Treatability Study
Rico-Argentine Mine Site – Rico Tunnels, Operable Unit OU01

Phase	Week	Week of	Analyte Name	INFLUENT[2] (µg/L)	RDEFF (µg/L)	H Δ CONC (µg/L)	H FLOW (gpm)	H FLOW TOTAL (gallons)	H REMOVAL EFFICIENCY (%)	H MASS REMOVAL RATE (g/day)	AC2EFF (µg/L)	V Δ CONC (µg/L)	V FLOW (gpm)	V FLOW TOTAL (gallons)	V REMOVAL EFFICIENCY (%)	V MASS REMOVAL RATE (g/day)
TR02	W02	20-Apr-15	Manganese, Dissolved	1840	732 J	1108	36.7	369,600	60.2	221.7	844 J	996	39.3	395800	54.1	213.4
TR02	W03	27-Apr-15	Manganese, Dissolved	NS	NS	NS	NS	NS	NS	NS	NS	NS	NS	NS	NS	NS
TR02	W04	04-May-15	Manganese, Dissolved	1910	949	961	35.2	355,100	50.3	184.5	689	1221	39.1	393700	63.9	260.2
TR02	W05	11-May-15	Manganese, Dissolved	NS	NS	NS	NS	NS	NS	NS	NS	NS	NS	NS	NS	NS
TR02	W06	18-May-15	Manganese, Dissolved	4260	387	3873	32.0	322800	90.9	676.1	1080	3180	36.6	368600	74.6	634.4
TR02	W07	25-May-16	Manganese, Dissolved	NS	NS	NS	NS	NS	NS	NS	NS	NS	NS	NS	NS	NS
TR02	W08	01-Jun-15	Manganese, Dissolved	NS	NS	NS	NS	NS	NS	NS	NS	NS	NS	NS	NS	NS
TR02	W09	08-Jun-15	Manganese, Dissolved	3970	69.8	3900.2	31.2	314000	98.2	663.3	3730	240	35.6	358800	6	46.6
TR02	W10	15-Jun-15	Manganese, Dissolved	NS	NS	NS	NS	NS	NS	NS	NS	NS	NS	NS	NS	NS
TR02	W11	22-Jun-15	Manganese, Dissolved	3440 B	37.9 B	3402.1	30.9	311300	98.9	573	4210 B	-770	35.7	360300	-22.4	-149.8
TR02	W12	29-Jun-15	Manganese, Dissolved	NS	NS	NS	NS	NS	NS	NS	NS	NS	NS	NS	NS	NS
TR02	W13	06-Jul-15	Manganese, Dissolved	3350	328	3022	30.0	302800	90.2	494.8	3810	-460	35.4	357000	-13.7	-88.8
TR02	W14	13-Jul-15	Manganese, Dissolved	NS	NS	NS	NS	NS	NS	NS	NS	NS	NS	NS	NS	NS
TR02	W15	20-Jul-15	Manganese, Dissolved	NS	NS	NS	NS	NS	NS	NS	NS	NS	NS	NS	NS	NS
TR02	W16	27-Jul-15	Manganese, Dissolved	2860	736	2124	28.6	289900	74.3	331.1	1540	1320	33.7	339400	46.2	242.5
TR02	W17	03-Aug-15	Manganese, Dissolved	NS	NS	NS	NS	NS	NS	NS	NS	NS	NS	NS	NS	NS
TR02	W18	10-Aug-15	Manganese, Dissolved	NS	NS	NS	NS	NS	NS	NS	NS	NS	NS	NS	NS	NS
TR02	W19	17-Aug-15	Manganese, Dissolved	NS	NS	NS	NS	NS	NS	NS	NS	NS	NS	NS	NS	NS
TR02	W20	24-Aug-15	Manganese, Dissolved	NS	NS	NS	NS	NS	NS	NS	NS	NS	NS	NS	NS	NS
TR02	W21	31-Aug-15	Manganese, Dissolved	NS	NS	NS	NS	NS	NS	NS	NS	NS	NS	NS	NS	NS
TR02	W22	07-Sep-15	Manganese, Dissolved	2410	603	1807	25.0	252000	75	246.1	1170	1240	32.5	328000	51.5	219.7
TR02	W23	14-Sep-15	Manganese, Dissolved	NS	NS	NS	NS	NS	NS	NS	NS	NS	NS	NS	NS	NS
TR02	W24	21-Sep-15	Manganese, Dissolved	NS	NS	NS	NS	NS	NS	NS	NS	NS	NS	NS	NS	NS
TR02	W25	28-Sep-15	Manganese, Dissolved	NS	NS	NS	NS	NS	NS	NS	NS	NS	NS	NS	NS	NS
TR02	W26	05-Oct-15	Manganese, Dissolved	NS	NS	NS	NS	NS	NS	NS	NS	NS	NS	NS	NS	NS
TR02	W27	12-Oct-15	Manganese, Dissolved	2380	389	1991	10.1	102100	83.7	109.6	1160	1220	17.5	176000	51.3	116
TR02	W28	19-Oct-15	Manganese, Dissolved	NS	NS	NS	NS	NS	NS	NS	NS	NS	NS	NS	NS	NS
TR02	W29	26-Oct-15	Manganese, Dissolved	NS	NS	NS	NS	NS	NS	NS	NS	NS	NS	NS	NS	NS
TR02	W30	02-Nov-15	Manganese, Dissolved	NS	NS	NS	NS	NS	NS	NS	NS	NS	NS	NS	NS	NS
TR02	W31	09-Nov-15	Manganese, Dissolved	2460	16.7	2443.3	23.2	234100	99.3	309.3	NS[1]	NS[1]	21.1	212900	NS[1]	NS[1]
TR02	W32	16-Nov-15	Manganese, Dissolved	NS	NS	NS	NS	NS	NS	NS	NS	NS	NS	NS	NS	NS
TR02	W33	23-Nov-15	Manganese, Dissolved	NS	NS	NS	NS	NS	NS	NS	NS	NS	NS	NS	NS	NS
TR02	W34	30-Nov-15	Manganese, Dissolved	2250	2.4	2247.6	21.7	218800	99.9	265.9	269	1981	10.3	104100	88	111.5
TR02	W35	07-Dec-15	Manganese, Dissolved	NS	NS	NS	NS	NS	NS	NS	NS	NS	NS	NS	NS	NS
TR02	W36	14-Dec-15	Manganese, Dissolved	NS	NS	NS	NS	NS	NS	NS	NS	NS	NS	NS	NS	NS
TR02	W37	21-Dec-15	Manganese, Dissolved	NS	NS	NS	NS	NS	NS	NS	NS	NS	NS	NS	NS	NS
TR02	W38	28-Dec-15	Manganese, Dissolved	NS	NS	NS	NS	NS	NS	NS	NS	NS	NS	NS	NS	NS
TR02	W39	04-Jan-16	Manganese, Dissolved	2260	224	2036	30.2	304100	90.1	334.8	538	1722	30.1	303700	76.2	282.8
TR02	W40	11-Jan-16	Manganese, Dissolved	NS	NS	NS	NS	NS	NS	NS	NS	NS	NS	NS	NS	NS
TR02	W41	18-Jan-16	Manganese, Dissolved	NS	NS	NS	NS	NS	NS	NS	NS	NS	NS	NS	NS	NS
TR02	W42	25-Jan-16	Manganese, Dissolved	NS	NS	NS	NS	NS	NS	NS	NS	NS	NS	NS	NS	NS
TR02	W43	01-Feb-16	Manganese, Dissolved	2120	<1	2120	25.5	257000	100	294.6	258	1862	29.6	298100	87.8	300.2
TR02	W44	08-Feb-16	Manganese, Dissolved	NS	NS	NS	NS	NS	NS	NS	NS	NS	NS	NS	NS	NS
TR02	W45	15-Feb-16	Manganese, Dissolved	NS	NS	NS	NS	NS	NS	NS	NS	NS	NS	NS	NS	NS
TR02	W46	22-Feb-16	Manganese, Dissolved	NS	NS	NS	NS	NS	NS	NS	NS	NS	NS	NS	NS	NS
TR02	W47	29-Feb-16	Manganese, Dissolved	NS	NS	NS	NS	NS	NS	NS	NS	NS	NS	NS	NS	NS

Table 14. Mass Removal
Horizontal and Vertical Wetland Treatment Trains
St. Louis Tunnel Discharge Constructed Wetland Demonstration Treatability Study
Rico-Argentine Mine Site – Rico Tunnels, Operable Unit OU01

Phase	Week	Week of	Analyte Name	INFLUENT[2] (µg/L)	RDEFF (µg/L)	H Δ CONC (µg/L)	H FLOW (gpm)	H FLOW TOTAL (gallons)	H REMOVAL EFFICIENCY (%)	H MASS REMOVAL RATE (g/day)	AC2EFF (µg/L)	V Δ CONC (µg/L)	V FLOW (gpm)	V FLOW TOTAL (gallons)	V REMOVAL EFFICIENCY (%)	V MASS REMOVAL RATE (g/day)
TR02	W48	07-Mar-16	Manganese, Dissolved	2010	1.2	2008.8	21.5	216500	99.9	235.2	514	1496	29.7	299800	74.4	242.5
TR02	W49	14-Mar-16	Manganese, Dissolved	NS	NS	NS	NS	NS	NS	NS	NS	NS	NS	NS	NS	NS
TR02	W50	21-Mar-16	Manganese, Dissolved	NS	NS	NS	NS	NS	NS	NS	NS	NS	NS	NS	NS	NS
TR02	W51	28-Mar-16	Manganese, Dissolved	NS	NS	NS	NS	NS	NS	NS	NS	NS	NS	NS	NS	NS
TR02	W52	04-Apr-16	Manganese, Dissolved	2040	<1	2040	22.0	221300	100	244.1	264	1776	28.6	288600	87.1	277.2
TR02	W53	11-Apr-16	Manganese, Dissolved	NS	NS	NS	NS	NS	NS	NS	NS	NS	NS	NS	NS	NS
TR02	W54	18-Apr-16	Manganese, Dissolved	NS	NS	NS	NS	NS	NS	NS	NS	NS	NS	NS	NS	NS
TR02	W55	25-Apr-16	Manganese, Dissolved	NS	NS	NS	NS	NS	NS	NS	NS	NS	NS	NS	NS	NS
TR02	W56	02-May-16	Manganese, Dissolved	1930	<1	1930	21.6	217600	100	227.1	982	948	27.4	276400	49.1	141.7
TR02	W57	09-May-16	Manganese, Dissolved	NS	NS	NS	NS	NS	NS	NS	NS	NS	NS	NS	NS	NS
TR02	W58	16-May-16	Manganese, Dissolved	NS	NS	NS	NS	NS	NS	NS	NS	NS	NS	NS	NS	NS
TR02	W59	23-May-16	Manganese, Dissolved	NS	NS	NS	NS	NS	NS	NS	NS	NS	NS	NS	NS	NS
TR02	W60	30-May-16	Manganese, Dissolved	NS	NS	NS	NS	NS	NS	NS	NS	NS	NS	NS	NS	NS
TR02	W61	06-Jun-16	Manganese, Dissolved	3700	1.9	3698.1	22.0	222000	99.9	443.5	1140	2560	28.8	290700	69.2	401.9
TR02	W62	13-Jun-16	Manganese, Dissolved	NS	NS	NS	NS	NS	NS	NS	NS	NS	NS	NS	NS	NS
TR02	W63	20-Jun-16	Manganese, Dissolved	NS	NS	NS	NS	NS	NS	NS	NS	NS	NS	NS	NS	NS
TR02	W64	27-Jun-16	Manganese, Dissolved	NS	NS	NS	NS	NS	NS	NS	NS	NS	NS	NS	NS	NS
TR02	W65	04-Jul-16	Manganese, Dissolved	3500	2.6**	3497.4	22.9	230600	99.9	436.6	971 J	2529	14.7	147700	72.3	202.6
TR02	W66	11-Jul-16	Manganese, Dissolved	NS	NS	NS	NS	NS	NS	NS	NS	NS	NS	NS	NS	NS
TR02	W67	18-Jul-16	Manganese, Dissolved	NS	NS	NS	NS	NS	NS	NS	NS	NS	NS	NS	NS	NS
TR02	W68	25-Jul-16	Manganese, Dissolved	NS	NS	NS	NS	NS	NS	NS	NS	NS	NS	NS	NS	NS
TR02	W69	01-Aug-16	Manganese, Dissolved	NS	NS	NS	NS	NS	NS	NS	NS	NS	NS	NS	NS	NS
TR02	W70	08-Aug-16	Manganese, Dissolved	2580	55	2525	7.2	72800	97.9	99.1	428	2152	10.0	100400	83.4	117.3
TR02	W71	15-Aug-16	Manganese, Dissolved	NS	NS	NS	NS	NS	NS	NS	NS	NS	NS	NS	NS	NS
TR02	W72	22-Aug-16	Manganese, Dissolved	NS	NS	NS	NS	NS	NS	NS	NS	NS	NS	NS	NS	NS
TR02	W73	29-Aug-16	Manganese, Dissolved	NS	NS	NS	NS	NS	NS	NS	NS	NS	NS	NS	NS	NS
TR02	W74	05-Sep-16	Manganese, Dissolved	NS	NS	NS	NS	NS	NS	NS	NS	NS	NS	NS	NS	NS
TR02	W75	12-Sep-16	Manganese, Dissolved	2450	2.3	2447.6	31.1	313300	99.9	414.9	269	2181	31.6	318100	89.0	375.7
TR02	W76	19-Sep-16	Manganese, Dissolved	NS	NS	NS	NS	NS	NS	NS	NS	NS	NS	NS	NS	NS
TR02	W77	26-Sep-16	Manganese, Dissolved	NS	NS	NS	NS	NS	NS	NS	NS	NS	NS	NS	NS	NS
TR02	W78	03-Oct-16	Manganese, Dissolved	2400	6.1	2393.9	24.2	244000	99.7	315.8	61.1	2338.9	26.8	270400	97.5	341.7
TR02	W79	10-Oct-16	Manganese, Dissolved	NS	NS	NS	NS	NS	NS	NS	NS	NS	NS	NS	NS	NS
TR02	W80	17-Oct-16	Manganese, Dissolved	NS	NS	NS	NS	NS	NS	NS	NS	NS	NS	NS	NS	NS
TR02	W81	24-Oct-16	Manganese, Dissolved	NS	NS	NS	NS	NS	NS	NS	NS	NS	NS	NS	NS	NS
TR02	W82	31-Oct-16	Manganese, Dissolved	NS	NS	NS	NS	NS	NS	NS	NS	NS	NS	NS	NS	NS
TR02	W83	07-Nov-16	Manganese, Dissolved	2380	1.4	2378.6	28.1	283700	99.9	364.3	73.5	2306.5	31.9	321100	96.9	400.5
TR02	W84	14-Nov-16	Manganese, Dissolved	NS	NS	NS	NS	NS	NS	NS	NS	NS	NS	NS	NS	NS
TR02	W85	21-Nov-16	Manganese, Dissolved	NS	NS	NS	NS	NS	NS	NS	NS	NS	NS	NS	NS	NS
TR02	W86	28-Nov-16	Manganese, Dissolved	NS	NS	NS	NS	NS	NS	NS	NS	NS	NS	NS	NS	NS
TR02	W87	05-Dec-16	Manganese, Dissolved	2350	<1	2350	30.2	304200	100	386.9	49.6	2300.4	29.8	300800	97.9	373.7
TR02	W88	12-Dec-16	Manganese, Dissolved	NS	NS	NS	NS	NS	NS	NS	NS	NS	NS	NS	NS	NS
TR02	W89	19-Dec-16	Manganese, Dissolved	NS	NS	NS	NS	NS	NS	NS	NS	NS	NS	NS	NS	NS
TR02	W90	26-Dec-16	Manganese, Dissolved	NS	NS	NS	NS	NS	NS	NS	NS	NS	NS	NS	NS	NS
TR02	W91	02-Jan-17	Manganese, Dissolved	NS	NS	NS	NS	NS	NS	NS	NS	NS	NS	NS	NS	NS
TR02	W92	09-Jan-17	Manganese, Dissolved	NS	NS	NS	NS	NS	NS	NS	NS	NS	NS	NS	NS	NS
TR02	W93	16-Jan-17	Manganese, Dissolved	2340	<1	2340	29.7	299000	100	378.8	143	2197	29.2	294700	93.9	349.7

Table 14. Mass Removal
Horizontal and Vertical Wetland Treatment Trains
St. Louis Tunnel Discharge Constructed Wetland Demonstration Treatability Study
Rico-Argentine Mine Site – Rico Tunnels, Operable Unit OU01

Phase	Week	Week of	Analyte Name	INFLUENT[2] (µg/L)	RDEFF (µg/L)	H Δ CONC (µg/L)	H FLOW (gpm)	H FLOW TOTAL (gallons)	H REMOVAL EFFICIENCY (%)	H MASS REMOVAL RATE (g/day)	AC2EFF (µg/L)	V Δ CONC (µg/L)	V FLOW (gpm)	V FLOW TOTAL (gallons)	V REMOVAL EFFICIENCY (%)	V MASS REMOVAL RATE (g/day)
TR02	W94	23-Jan-17	Manganese, Dissolved	NS	NS	NS	NS	NS	NS	NS	NS	NS	NS	NS	NS	NS
TR02	W95	30-Jan-17	Manganese, Dissolved	NS	NS	NS	NS	NS	NS	NS	NS	NS	NS	NS	NS	NS
TR02	W96	06-Feb-17	Manganese, Dissolved	2280	<1	2280	27.6	278100	100	343.0	124	2156	27.9	281700	94.6	327.9
TR02	W97	13-Feb-17	Manganese, Dissolved	NS	NS	NS	NS	NS	NS	NS	NS	NS	NS	NS	NS	NS
TR02	W98	20-Feb-17	Manganese, Dissolved	NS	NS	NS	NS	NS	NS	NS	NS	NS	NS	NS	NS	NS
TR02	W99	27-Feb-17	Manganese, Dissolved	NS	NS	NS	NS	NS	NS	NS	NS	NS	NS	NS	NS	NS
TR02	W100	06-Mar-17	Manganese, Dissolved	2090	<1	2090	29.0	292700	100	330.4	150	1940	30.8	310000	92.8	325.7
TR02	W101	13-Mar-17	Manganese, Dissolved	NS	NS	NS	NS	NS	NS	NS	NS	NS	NS	NS	NS	NS
TR02	W102	20-Mar-17	Manganese, Dissolved	NS	NS	NS	NS	NS	NS	NS	NS	NS	NS	NS	NS	NS
TR02	W103	27-Mar-17	Manganese, Dissolved	NS	NS	NS	NS	NS	NS	NS	NS	NS	NS	NS	NS	NS
TR02	W104	03-Apr-17	Manganese, Dissolved	1830	<1	1830	30.3	305900	100	302.3	134	1696	29.6	298300	92.7	273.6
TR02	W105	10-Apr-17	Manganese, Dissolved	NS	NS	NS	NS	NS	NS	NS	NS	NS	NS	NS	NS	NS
TR02	W106	17-Apr-17	Manganese, Dissolved	NS	NS	NS	NS	NS	NS	NS	NS	NS	NS	NS	NS	NS
TR02	W107	24-Apr-17	Manganese, Dissolved	NS	NS	NS	NS	NS	NS	NS	NS	NS	NS	NS	NS	NS
TR02	W108	01-May-17	Manganese, Dissolved	2030	2.7	2027.3	30.6	308900	99.9	338.2	122	1908	26.3	264900	94.0	273.5
TR02	W109	08-May-17	Manganese, Dissolved	NS	NS	NS	NS	NS	NS	NS	NS	NS	NS	NS	NS	NS
TR02	W110	15-May-17	Manganese, Dissolved	4110	<1 U	4110	29.9	301400	100	669.9	370	3740	15.4	154800	91.0	314.0
TR02	W111	22-May-17	Manganese, Dissolved	NS	NS	NS	NS	NS	NS	NS	NS	NS	NS	NS	NS	NS
TR02	W112	29-May-17	Manganese, Dissolved	NS	NS	NS	NS	NS	NS	NS	NS	NS	NS	NS	NS	NS
TR02	W113	05-Jun-17	Manganese, Dissolved	5650	<1 U	5650	30.1	303300	100	927.0	420	5230	15.4	154800	92.6	439.0
TR02	W114	12-Jun-17	Manganese, Dissolved	NS	NS	NS	NS	NS	NS	NS	NS	NS	NS	NS	NS	NS
TR02	W115	19-Jun-17	Manganese, Dissolved	NS	NS	NS	NS	NS	NS	NS	NS	NS	NS	NS	NS	NS
TR02	W116	26-Jun-17	Manganese, Dissolved	5130	<1.0	5130	29.2	293900	100	815.3	771	4359	15.5	156100	85.0	368.3
TR02	W117	03-Jul-17	Manganese, Dissolved	NS	NS	NS	NS	NS	NS	NS	NS	NS	NS	NS	NS	NS
TR02	W118	10-Jul-17	Manganese, Dissolved	3510	3.8	3506.2	28.8	290600	99.9	551.0	821	2689	14.5	146200	76.6	212.5
TR02	W119	17-Jul-17	Manganese, Dissolved	NS	NS	NS	NS	NS	NS	NS	NS	NS	NS	NS	NS	NS
TR02	W120	24-Jul-17	Manganese, Dissolved	NS	NS	NS	NS	NS	NS	NS	NS	NS	NS	NS	NS	NS
TR02	W121	31-Jul-17	Manganese, Dissolved	2830	<1.0 U	2830	29.8	300600	100	459.7	729	2101	16.9	169900	74.2	193.5
TR02	W122	07-Aug-17	Manganese, Dissolved	NS	NS	NS	NS	NS	NS	NS	NS	NS	NS	NS	NS	NS
TR02	W123	14-Aug-17	Manganese, Dissolved	NS	NS	NS	NS	NS	NS	NS	NS	NS	NS	NS	NS	NS
TR02	W124	21-Aug-17	Manganese, Dissolved	NS	NS	NS	NS	NS	NS	NS	NS	NS	NS	NS	NS	NS
TR02	W125	28-Aug-17	Manganese, Dissolved	NS	NS	NS	NS	NS	NS	NS	NS	NS	NS	NS	NS	NS
TR02	W126	04-Sep-17	Manganese, Dissolved	NS	NS	NS	NS	NS	NS	NS	NS	NS	NS	NS	NS	NS
TR02	W127	11-Sep-17	Manganese, Dissolved	NS	NS	NS	NS	NS	NS	NS	NS	NS	NS	NS	NS	NS
TR02	W128	18-Sep-17	Manganese, Dissolved	NS	NS	NS	NS	NS	NS	NS	NS	NS	NS	NS	NS	NS
TR02	W129	25-Sep-17	Manganese, Dissolved	NS	NS	NS	NS	NS	NS	NS	NS	NS	NS	NS	NS	NS
TR02	W130	02-Oct-17	Manganese, Dissolved	NS	NS	NS	NS	NS	NS	NS	NS	NS	NS	NS	NS	NS
TR02	W131	09-Oct-17	Manganese, Dissolved	NS	NS	NS	NS	NS	NS	NS	NS	NS	NS	NS	NS	NS
TR02	W132	16-Oct-17	Manganese, Dissolved	2560	<1.0 U	2560	30.2	304800	100	422.0	703	1857	30.0	302600	72.5	303.9
TR02	W133	23-Oct-17	Manganese, Dissolved	NS	NS	NS	NS	NS	NS	NS	NS	NS	NS	NS	NS	NS
TR02	W134	30-Oct-17	Manganese, Dissolved	NS	NS	NS	NS	NS	NS	NS	NS	NS	NS	NS	NS	NS
TR02	W135	06-Nov-17	Manganese, Dissolved	2340	<1.0 U	2340	30.2	304900	100	385.8	444	1896	30.9	311600	81.0	319.5
TR02	W136	13-Nov-17	Manganese, Dissolved	NS	NS	NS	NS	NS	NS	NS	NS	NS	NS	NS	NS	NS
TR02	W137	20-Nov-17	Manganese, Dissolved	NS	NS	NS	NS	NS	NS	NS	NS	NS	NS	NS	NS	NS
TR02	W138	27-Nov-17	Manganese, Dissolved	NS	NS	NS	NS	NS	NS	NS	NS	NS	NS	NS	NS	NS
TR02	W139	04-Dec-17	Manganese, Dissolved	2310	<1.0 U	2310	30.5	307600	100	384.0	235	2075	30.3	305800	89.8	342.7

Table 14. Mass Removal
Horizontal and Vertical Wetland Treatment Trains
St. Louis Tunnel Discharge Constructed Wetland Demonstration Treatability Study
Rico-Argentine Mine Site – Rico Tunnels, Operable Unit OU01

Phase	Week	Week of	Analyte Name	INFLUENT[2] (µg/L)	RDEFF (µg/L)	H Δ CONC (µg/L)	H FLOW (gpm)	H FLOW TOTAL (gallons)	H REMOVAL EFFICIENCY (%)	H MASS REMOVAL RATE (g/day)	AC2EFF (µg/L)	V Δ CONC (µg/L)	V FLOW (gpm)	V FLOW TOTAL (gallons)	V REMOVAL EFFICIENCY (%)	V MASS REMOVAL RATE (g/day)
TR02	W140	11-Dec-17	Manganese, Dissolved	NS	NS	NS	NS	NS	NS	NS	NS	NS	NS	NS	NS	NS
TR02	W141	18-Dec-17	Manganese, Dissolved	NS	NS	NS	NS	NS	NS	NS	NS	NS	NS	NS	NS	NS
TR02	W142	25-Dec-17	Manganese, Dissolved	NS	NS	NS	NS	NS	NS	NS	NS	NS	NS	NS	NS	NS
TR02	W143	01-Jan-18	Manganese, Dissolved	NS	NS	NS	NS	NS	NS	NS	NS	NS	NS	NS	NS	NS
TR02	W144	08-Jan-18	Manganese, Dissolved	2200	<1.0 U	2200	29.6	298800	100	355.5	83.8	2116.2	25.3	254600	96.2	291.4
TR02	W145	15-Jan-18	Manganese, Dissolved	NS	NS	NS	NS	NS	NS	NS	NS	NS	NS	NS	NS	NS
TR02	W146	22-Jan-18	Manganese, Dissolved	NS	NS	NS	NS	NS	NS	NS	NS	NS	NS	NS	NS	NS
TR02	W147	29-Jan-18	Manganese, Dissolved	NS	NS	NS	NS	NS	NS	NS	NS	NS	NS	NS	NS	NS
TR02	W148	05-Feb-18	Manganese, Dissolved	NS	NS	NS	NS	NS	NS	NS	NS	NS	NS	NS	NS	NS
TR02	W149	12-Feb-18	Manganese, Dissolved	NS	NS	NS	NS	NS	NS	NS	NS	NS	NS	NS	NS	NS
TR02	W150	19-Feb-18	Manganese, Dissolved	NS	NS	NS	NS	NS	NS	NS	NS	NS	NS	NS	NS	NS
TR02	W151	26-Feb-18	Manganese, Dissolved	NS	NS	NS	NS	NS	NS	NS	NS	NS	NS	NS	NS	NS
TR02	W152	05-Mar-18	Manganese, Dissolved	2110	0	2110	28.9	291000	100.0	332.0	145	1965	27.7	279600	93.1	297.1
TR02	W153	12-Mar-18	Manganese, Dissolved	NS	NS	NS	NS	NS	NS	NS	NS	NS	NS	NS	NS	NS
TR02	W154	19-Mar-18	Manganese, Dissolved	NS	NS	NS	NS	NS	NS	NS	NS	NS	NS	NS	NS	NS
TR02	W155	26-Mar-18	Manganese, Dissolved	NS	NS	NS	NS	NS	NS	NS	NS	NS	NS	NS	NS	NS
TR02	W156	02-Apr-18	Manganese, Dissolved	NS	NS	NS	NS	NS	NS	NS	NS	NS	NS	NS	NS	NS
TR02	W157	09-Apr-18	Manganese, Dissolved	NS	NS	NS	NS	NS	NS	NS	NS	NS	NS	NS	NS	NS
TR02	W158	16-Apr-18	Manganese, Dissolved	NS	NS	NS	NS	NS	NS	NS	NS	NS	NS	NS	NS	NS
TR02	W159	23-Apr-18	Manganese, Dissolved	NS	NS	NS	NS	NS	NS	NS	NS	NS	NS	NS	NS	NS
TR02	W160	30-Apr-18	Manganese, Dissolved	NS	NS	NS	NS	NS	NS	NS	NS	NS	NS	NS	NS	NS
TR02	W161	07-May-18	Manganese, Dissolved	NS	NS	NS	NS	NS	NS	NS	NS	NS	NS	NS	NS	NS
TR02	W162	14-May-18	Manganese, Dissolved	NS	NS	NS	NS	NS	NS	NS	NS	NS	NS	NS	NS	NS
TR02	W163	21-May-18	Manganese, Dissolved	2030	<1 U	2030	23.6	237700	100.0	261.1	26.6	2003.4	23.4	236000	98.7	255.5
TR02	W164	28-May-18	Manganese, Dissolved	NS	NS	NS	NS	NS	NS	NS	NS	NS	NS	NS	NS	NS
TR02	W165	04-Jun-18	Manganese, Dissolved	NS	NS	NS	NS	NS	NS	NS	NS	NS	NS	NS	NS	NS
TR02	W166	11-Jun-18	Manganese, Dissolved	NS	NS	NS	NS	NS	NS	NS	NS	NS	NS	NS	NS	NS
TR02	W167	18-Jun-18	Manganese, Dissolved	NS	NS	NS	NS	NS	NS	NS	NS	NS	NS	NS	NS	NS
TR02	W168	25-Jun-18	Manganese, Dissolved	NS	NS	NS	NS	NS	NS	NS	NS	NS	NS	NS	NS	NS
TR02	W169	02-Jul-18	Manganese, Dissolved	NS	NS	NS	NS	NS	NS	NS	NS	NS	NS	NS	NS	NS
TR02	W170	09-Jul-18	Manganese, Dissolved	NS	NS	NS	NS	NS	NS	NS	NS	NS	NS	NS	NS	NS
TR02	W171	16-Jul-18	Manganese, Dissolved	2190	2.2	2187.8	19.2	193500	99.9	228.9	84.7	2105.3	24.6	248200	96.1	282.6
TR02	W172	23-Jul-18	Manganese, Dissolved	NS	NS	NS	NS	NS	NS	NS	NS	NS	NS	NS	NS	NS
TR02	W173	30-Jul-18	Manganese, Dissolved	NS	NS	NS	NS	NS	NS	NS	NS	NS	NS	NS	NS	NS
TR02	W174	06-Aug-18	Manganese, Dissolved	NS	NS	NS	NS	NS	NS	NS	NS	NS	NS	NS	NS	NS
TR02	W175	13-Aug-18	Manganese, Dissolved	NS	NS	NS	NS	NS	NS	NS	NS	NS	NS	NS	NS	NS
TR02	W176	20-Aug-18	Manganese, Dissolved	NS	NS	NS	NS	NS	NS	NS	NS	NS	NS	NS	NS	NS
TR02	W177	27-Aug-18	Manganese, Dissolved	NS	NS	NS	NS	NS	NS	NS	NS	NS	NS	NS	NS	NS
TR02	W178	03-Sep-18	Manganese, Dissolved	NS	NS	NS	NS	NS	NS	NS	NS	NS	NS	NS	NS	NS
TR02	W179	10-Sep-18	Manganese, Dissolved	1930	<1	1930	16.1	162200	100.0	169.3	573	1357	22.7	229200	70.3	168.2
TR02	W180	17-Sep-18	Manganese, Dissolved	NS	NS	NS	NS	NS	NS	NS	NS	NS	NS	NS	NS	NS
TR02	W181	24-Sep-18	Manganese, Dissolved	NS	NS	NS	NS	NS	NS	NS	NS	NS	NS	NS	NS	NS
TR02	W182	01-Oct-18	Manganese, Dissolved	NS	NS	NS	NS	NS	NS	NS	NS	NS	NS	NS	NS	NS
TR02	W183	08-Oct-18	Manganese, Dissolved	NS	NS	NS	NS	NS	NS	NS	NS	NS	NS	NS	NS	NS
TR02	W184	15-Oct-18	Manganese, Dissolved	NS	NS	NS	NS	NS	NS	NS	NS	NS	NS	NS	NS	NS
TR02	W185	22-Oct-18	Manganese, Dissolved	NS	NS	NS	NS	NS	NS	NS	NS	NS	NS	NS	NS	NS
TR02	W186	29-Oct-18	Manganese, Dissolved	NS	NS	NS	NS	NS	NS	NS	NS	NS	NS	NS	NS	NS
TR02	W187	05-Nov-18	Manganese, Dissolved	NS	NS	NS	NS	NS	NS	NS	NS	NS	NS	NS	NS	NS

Table 14. Mass Removal
Horizontal and Vertical Wetland Treatment Trains
St. Louis Tunnel Discharge Constructed Wetland Demonstration Treatability Study
Rico-Argentine Mine Site – Rico Tunnels, Operable Unit OU01

Phase	Week	Week of	Analyte Name	INFLUENT[2] (µg/L)	RDEFF (µg/L)	H Δ CONC (µg/L)	H FLOW (gpm)	H FLOW TOTAL (gallons)	H REMOVAL EFFICIENCY (%)	H MASS REMOVAL RATE (g/day)	AC2EFF (µg/L)	V Δ CONC (µg/L)	V FLOW (gpm)	V FLOW TOTAL (gallons)	V REMOVAL EFFICIENCY (%)	V MASS REMOVAL RATE (g/day)
TR02	W188	12-Nov-18	Manganese, Dissolved	2140	<1	2140	17.8	179900	100.0	208.2	304	1836	28.7	288900	85.8	286.8
TR02	W189	19-Nov-18	Manganese, Dissolved	NS	NS	NS	NS	NS	NS	NS	NS	NS	NS	NS	NS	NS
TR02	W190	26-Nov-18	Manganese, Dissolved	NS	NS	NS	NS	NS	NS	NS	NS	NS	NS	NS	NS	NS
TR02	W191	03-Dec-18	Manganese, Dissolved	NS	NS	NS	NS	NS	NS	NS	NS	NS	NS	NS	NS	NS
TR02	W192	10-Dec-18	Manganese, Dissolved	NS	NS	NS	NS	NS	NS	NS	NS	NS	NS	NS	NS	NS
TR02	W193	17-Dec-18	Manganese, Dissolved	NS	NS	NS	NS	NS	NS	NS	NS	NS	NS	NS	NS	NS
TR02	W194	24-Dec-18	Manganese, Dissolved	NS	NS	NS	NS	NS	NS	NS	NS	NS	NS	NS	NS	NS
TR02	W195	31-Dec-18	Manganese, Dissolved	NS	NS	NS	NS	NS	NS	NS	NS	NS	NS	NS	NS	NS
TR02	W196	07-Jan-19	Manganese, Dissolved	NS	NS	NS	NS	NS	NS	NS	NS	NS	NS	NS	NS	NS
TR02	W197	14-Jan-19	Manganese, Dissolved	1830	<1 J	1830	16.8	169600	100.0	167.8	107 J	1723	19.2	193700	94.2	180.5
TR02	W198	21-Jan-19	Manganese, Dissolved	NS	NS	NS	NS	NS	NS	NS	NS	NS	NS	NS	NS	NS
TR02	W199	28-Jan-19	Manganese, Dissolved	NS	NS	NS	NS	NS	NS	NS	NS	NS	NS	NS	NS	NS
TR02	W200	04-Feb-19	Manganese, Dissolved	NS	NS	NS	NS	NS	NS	NS	NS	NS	NS	NS	NS	NS
TR02	W201	11-Feb-19	Manganese, Dissolved	NS	NS	NS	NS	NS	NS	NS	NS	NS	NS	NS	NS	NS
TR02	W202	18-Feb-19	Manganese, Dissolved	NS	NS	NS	NS	NS	NS	NS	NS	NS	NS	NS	NS	NS
TR02	W203	25-Feb-19	Manganese, Dissolved	NS	NS	NS	NS	NS	NS	NS	NS	NS	NS	NS	NS	NS
TR02	W204	04-Mar-19	Manganese, Dissolved	NS	NS	NS	NS	NS	NS	NS	NS	NS	NS	NS	NS	NS
TR02	W205	11-Mar-19	Manganese, Dissolved	NS	NS	NS	NS	NS	NS	NS	NS	NS	NS	NS	NS	NS
TR02	W206	18-Mar-19	Manganese, Dissolved	NS	NS	NS	NS	NS	NS	NS	NS	NS	NS	NS	NS	NS
TR02	W207	25-Mar-19	Manganese, Dissolved	2160	<1 U	2160	15.5	156000	100.0	182.2	20.2	2139.8	18.5	186700	99.1	216.0
TR02	W208	01-Apr-19	Manganese, Dissolved	NS	NS	NS	NS	NS	NS	NS	NS	NS	NS	NS	NS	NS
TR02	W209	08-Apr-19	Manganese, Dissolved	NS	NS	NS	NS	NS	NS	NS	NS	NS	NS	NS	NS	NS
TR02	W210	15-Apr-19	Manganese, Dissolved	NS	NS	NS	NS	NS	NS	NS	NS	NS	NS	NS	NS	NS
TR02	W211	22-Apr-19	Manganese, Dissolved	NS	NS	NS	NS	NS	NS	NS	NS	NS	NS	NS	NS	NS
TR02	W212	29-Apr-19	Manganese, Dissolved	NS	NS	NS	NS	NS	NS	NS	NS	NS	NS	NS	NS	NS
TR02	W213	06-May-19	Manganese, Dissolved	NS	NS	NS	NS	NS	NS	NS	NS	NS	NS	NS	NS	NS
TR02	W214	13-May-19	Manganese, Dissolved	NS	NS	NS	NS	NS	NS	NS	NS	NS	NS	NS	NS	NS
TR02	W215	20-May-19	Manganese, Dissolved	NS	NS	NS	NS	NS	NS	NS	NS	NS	NS	NS	NS	NS
TR02	W216	27-May-19	Manganese, Dissolved	4540	<1	4540	15.1	152200	100.0	373.7	286	4254	29.9	300900	93.7	692.2
TR02	W217	03-Jun-19	Manganese, Dissolved	6730	<1	6730	16.8	169200	100.0	615.8	NS	NS	NS	NS	NS	NS
TR02	W218	10-Jun-19	Manganese, Dissolved	6000	<1	6000	16.8	168900	100.0	548.0	1750	4250	29.8	300400	70.8	690.4
TR02	W219	17-Jun-19	Manganese, Dissolved	NS	NS	NS	NS	NS	NS	NS	NS	NS	NS	NS	NS	NS
TR02	W220	24-Jun-19	Manganese, Dissolved	NS	NS	NS	NS	NS	NS	NS	NS	NS	NS	NS	NS	NS
TR02	W221	01-Jul-19	Manganese, Dissolved	NS	NS	NS	NS	NS	NS	NS	NS	NS	NS	NS	NS	NS
TR02	W222	08-Jul-19	Manganese, Dissolved	NS	NS	NS	NS	NS	NS	NS	NS	NS	NS	NS	NS	NS
TR02	W223	15-Jul-19	Manganese, Dissolved	3610	<1	3610	15.7	158500	100	309.4	576	3034	30.3	305000	84.0	500.4
TR02	W224	22-Jul-19	Manganese, Dissolved	NS	NS	NS	NS	NS	NS	NS	NS	NS	NS	NS	NS	NS
TR02	W225	29-Jul-19	Manganese, Dissolved	NS	NS	NS	NS	NS	NS	NS	NS	NS	NS	NS	NS	NS
TR02	W226	05-Aug-19	Manganese, Dissolved	NS	NS	NS	NS	NS	NS	NS	NS	NS	NS	NS	NS	NS
TR02	W227	12-Aug-19	Manganese, Dissolved	NS	NS	NS	NS	NS	NS	NS	NS	NS	NS	NS	NS	NS
TR02	W228	19-Aug-19	Manganese, Dissolved	NS	NS	NS	NS	NS	NS	NS	NS	NS	NS	NS	NS	NS
TR02	W229	26-Aug-19	Manganese, Dissolved	NS	NS	NS	NS	NS	NS	NS	NS	NS	NS	NS	NS	NS
TR02	W230	02-Sep-19	Manganese, Dissolved	NS	NS	NS	NS	NS	NS	NS	NS	NS	NS	NS	NS	NS
TR02	W231	09-Sep-19	Manganese, Dissolved	NS	NS	NS	NS	NS	NS	NS	NS	NS	NS	NS	NS	NS
TR02	W232	16-Sep-19	Manganese, Dissolved	2250	<1	2250	12.6	127500	100	155	153	2097	27.7	279000	93.2	316.4
TR02	W233	23-Sep-19	Manganese, Dissolved	NS	NS	NS	NS	NS	NS	NS	NS	NS	NS	NS	NS	NS
TR02	W234	30-Sep-19	Manganese, Dissolved	NS	NS	NS	NS	NS	NS	NS	NS	NS	NS	NS	NS	NS
TR02	W235	07-Oct-19	Manganese, Dissolved	NS	NS	NS	NS	NS	NS	NS	NS	NS	NS	NS	NS	NS
TR02	W236	14-Oct-19	Manganese, Dissolved	NS	NS	NS	NS	NS	NS	NS	NS	NS	NS	NS	NS	NS
TR02	W237	21-Oct-19	Manganese, Dissolved	NS	NS	NS	NS	NS	NS	NS	NS	NS	NS	NS	NS	NS
TR02	W238	28-Oct-19	Manganese, Dissolved	NS	NS	NS	NS	NS	NS	NS	NS	NS	NS	NS	NS	NS

Table 14. Mass Removal
Horizontal and Vertical Wetland Treatment Trains
St. Louis Tunnel Discharge Constructed Wetland Demonstration Treatability Study
Rico-Argentine Mine Site – Rico Tunnels, Operable Unit OU01

Phase	Week	Week of	Analyte Name	INFLUENT[2] (µg/L)	RDEFF (µg/L)	H Δ CONC (µg/L)	H FLOW (gpm)	H FLOW TOTAL (gallons)	H REMOVAL EFFICIENCY (%)	H MASS REMOVAL RATE (g/day)	AC2EFF (µg/L)	V Δ CONC (µg/L)	V FLOW (gpm)	V FLOW TOTAL (gallons)	V REMOVAL EFFICIENCY (%)	V MASS REMOVAL RATE (g/day)
TR02	W239	04-Nov-19	Manganese, Dissolved	NS	NS	NS	NS	NS	NS	NS	NS	NS	NS	NS	NS	NS
TR02	W240	11-Nov-19	Manganese, Dissolved	2270	<1	2270	14.0	141100	100	173	95.3	2174.7	25.2	254100	95.8	298.8
TR02	W241	18-Nov-19	Manganese, Dissolved	NS	NS	NS	NS	NS	NS	NS	NS	NS	NS	NS	NS	NS
TR02	W242	25-Nov-19	Manganese, Dissolved	NS	NS	NS	NS	NS	NS	NS	NS	NS	NS	NS	NS	NS
TR02	W243	02-Dec-19	Manganese, Dissolved	NS	NS	NS	NS	NS	NS	NS	NS	NS	NS	NS	NS	NS
TR02	W244	09-Dec-19	Manganese, Dissolved	NS	NS	NS	NS	NS	NS	NS	NS	NS	NS	NS	NS	NS
TR02	W245	16-Dec-19	Manganese, Dissolved	NS	NS	NS	NS	NS	NS	NS	NS	NS	NS	NS	NS	NS
TR02	W246	23-Dec-19	Manganese, Dissolved	NS	NS	NS	NS	NS	NS	NS	NS	NS	NS	NS	NS	NS
TR02	W247	30-Dec-19	Manganese, Dissolved	NS	NS	NS	NS	NS	NS	NS	NS	NS	NS	NS	NS	NS
TR02	W248	06-Jan-20	Manganese, Dissolved	2420	<1	2420	14.2	142900	100	187.0	57.8	2362.2	31.7	319400	97.6	408.0
TR02	W249	13-Jan-20	Manganese, Dissolved	NS	NS	NS	NS	NS	NS	NS	NS	NS	NS	NS	NS	NS
TR02	W250	20-Jan-20	Manganese, Dissolved	NS	NS	NS	NS	NS	NS	NS	NS	NS	NS	NS	NS	NS
TR02	W251	27-Jan-20	Manganese, Dissolved	NS	NS	NS	NS	NS	NS	NS	NS	NS	NS	NS	NS	NS
TR02	W252	03-Feb-20	Manganese, Dissolved	NS	NS	NS	NS	NS	NS	NS	NS	NS	NS	NS	NS	NS
TR02	W253	10-Feb-20	Manganese, Dissolved	NS	NS	NS	NS	NS	NS	NS	NS	NS	NS	NS	NS	NS
TR02	W254	17-Feb-20	Manganese, Dissolved	NS	NS	NS	NS	NS	NS	NS	NS	NS	NS	NS	NS	NS
TR02	W255	24-Feb-20	Manganese, Dissolved	NS	NS	NS	NS	NS	NS	NS	NS	NS	NS	NS	NS	NS
TR02	W256	02-Mar-20	Manganese, Dissolved	2310	1.6 J+	2310	14.5	145700	100	182.0	35.7	2274.3	27.3	275400	98.5	338.7
TR02	W257	09-Mar-20	Manganese, Dissolved	NS	NS	NS	NS	NS	NS	NS	NS	NS	NS	NS	NS	NS
TR02	W258	16-Mar-20	Manganese, Dissolved	NS	NS	NS	NS	NS	NS	NS	NS	NS	NS	NS	NS	NS
TR02	W259	23-Mar-20	Manganese, Dissolved	NS	NS	NS	NS	NS	NS	NS	NS	NS	NS	NS	NS	NS
TR02	W260	30-Mar-20	Manganese, Dissolved	NS	NS	NS	NS	NS	NS	NS	NS	NS	NS	NS	NS	NS
TR02	W261	06-Apr-20	Manganese, Dissolved	NS	NS	NS	NS	NS	NS	NS	NS	NS	NS	NS	NS	NS
TR02	W262	13-Apr-20	Manganese, Dissolved	NS	NS	NS	NS	NS	NS	NS	NS	NS	NS	NS	NS	NS
TR02	W263	20-Apr-20	Manganese, Dissolved	NS	NS	NS	NS	NS	NS	NS	NS	NS	NS	NS	NS	NS
TR02	W264	27-Apr-20	Manganese, Dissolved	NS	NS	NS	NS	NS	NS	NS	NS	NS	NS	NS	NS	NS
TR02	W265	04-May-20	Manganese, Dissolved	NS	NS	NS	NS	NS	NS	NS	NS	NS	NS	NS	NS	NS
TR02	W266	11-May-20	Manganese, Dissolved	3530	<1	3530	13.9	140600	100	268.4	95.4 J	3530	25.3	255300	100.0	487.3
TR02	W267	18-May-20	Manganese, Dissolved	NS	NS	NS	NS	NS	NS	NS	NS	NS	NS	NS	NS	NS
TR02	W268	25-May-20	Manganese, Dissolved	NS	NS	NS	NS	NS	NS	NS	NS	NS	NS	NS	NS	NS
TR02	W269	01-Jun-20	Manganese, Dissolved	NS	NS	NS	NS	NS	NS	NS	NS	NS	NS	NS	NS	NS
TR02	W270	08-Jun-20	Manganese, Dissolved	NS	NS	NS	NS	NS	NS	NS	NS	NS	NS	NS	NS	NS
TR02	W271	15-Jun-20	Manganese, Dissolved	NS	NS	NS	NS	NS	NS	NS	NS	NS	NS	NS	NS	NS
TR02	W272	22-Jun-20	Manganese, Dissolved	NS	NS	NS	NS	NS	NS	NS	NS	NS	NS	NS	NS	NS
TR02	W273	29-Jun-20	Manganese, Dissolved	NS	NS	NS	NS	NS	NS	NS	NS	NS	NS	NS	NS	NS
TR02	W274	06-Jul-20	Manganese, Dissolved	2660	<1 U	2660	13.5	135800	100	195.3	258	2402	25.1	253400	90.3	329.2
TR02	W275	13-Jul-20	Manganese, Dissolved	NS	NS	NS	NS	NS	NS	NS	NS	NS	NS	NS	NS	NS
TR02	W276	20-Jul-20	Manganese, Dissolved	NS	NS	NS	NS	NS	NS	NS	NS	NS	NS	NS	NS	NS
TR02	W277	27-Jul-20	Manganese, Dissolved	NS	NS	NS	NS	NS	NS	NS	NS	NS	NS	NS	NS	NS
TR02	W278	03-Aug-20	Manganese, Dissolved	2060	NS	NS	NS	NS	NS	NS	240	1820	24.6	248200	88.3	244.3
TR02	W279	10-Aug-20	Manganese, Dissolved	NS	NS	NS	NS	NS	NS	NS	NS	NS	NS	NS	NS	NS
TR02	W280	17-Aug-20	Manganese, Dissolved	NS	NS	NS	NS	NS	NS	NS	NS	NS	NS	NS	NS	NS
TR02	W281	24-Aug-20	Manganese, Dissolved	NS	NS	NS	NS	NS	NS	NS	NS	NS	NS	NS	NS	NS
TR02	W282	31-Aug-20	Manganese, Dissolved	NS	NS	NS	NS	NS	NS	NS	NS	NS	NS	NS	NS	NS
TR02	W283	07-Sep-20	Manganese, Dissolved	NS	NS	NS	NS	NS	NS	NS	NS	NS	NS	NS	NS	NS
TR02	W284	14-Sep-20	Manganese, Dissolved	2240	<1	2240	26.4	266300	100	322.6	301	1939	24.0	241800	86.6	253.5
TR02	W285	21-Sep-20	Manganese, Dissolved	NS	NS	NS	NS	NS	NS	NS	NS	NS	NS	NS	NS	NS
TR02	W286	28-Sep-20	Manganese, Dissolved	NS	NS	NS	NS	NS	NS	NS	NS	NS	NS	NS	NS	NS
TR02	W287	05-Oct-20	Manganese, Dissolved	NS	NS	NS	NS	NS	NS	NS	NS	NS	NS	NS	NS	NS
TR02	W288	12-Oct-20	Manganese, Dissolved	NS	NS	NS	NS	NS	NS	NS	NS	NS	NS	NS	NS	NS
TR02	W289	19-Oct-20	Manganese, Dissolved	NS	NS	NS	NS	NS	NS	NS	NS	NS	NS	NS	NS	NS

Table 14. Mass Removal
Horizontal and Vertical Wetland Treatment Trains
St. Louis Tunnel Discharge Constructed Wetland Demonstration Treatability Study
Rico-Argentine Mine Site – Rico Tunnels, Operable Unit OU01

Phase	Week	Week of	Analyte Name	INFLUENT[2] (µg/L)	RDEFF (µg/L)	H Δ CONC (µg/L)	H FLOW (gpm)	H FLOW TOTAL (gallons)	H REMOVAL EFFICIENCY (%)	H MASS REMOVAL RATE (g/day)	AC2EFF (µg/L)	V Δ CONC (µg/L)	V FLOW (gpm)	V FLOW TOTAL (gallons)	V REMOVAL EFFICIENCY (%)	V MASS REMOVAL RATE (g/day)
TR02	W290	26-Oct-20	Manganese, Dissolved	NS	NS	NS	NS	NS	NS	NS	NS	NS	NS	NS	NS	NS
TR02	W291	02-Nov-20	Manganese, Dissolved	NS	NS	NS	NS	NS	NS	NS	NS	NS	NS	NS	NS	NS
TR02	W292	09-Nov-20	Manganese, Dissolved	1870	<1	1870	24.0	241700	100.0	244.4	324	1546	24.1	243200	82.7	203.3
TR02	W293	16-Nov-20	Manganese, Dissolved	NS	NS	NS	NS	NS	NS	NS	NS	NS	NS	NS	NS	NS
TR02	W294	23-Nov-20	Manganese, Dissolved	NS	NS	NS	NS	NS	NS	NS	NS	NS	NS	NS	NS	NS
TR02	W295	30-Nov-20	Manganese, Dissolved	NS	NS	NS	NS	NS	NS	NS	NS	NS	NS	NS	NS	NS
TR02	W296	07-Dec-20	Manganese, Dissolved	NS	NS	NS	NS	NS	NS	NS	NS	NS	NS	NS	NS	NS
TR02	W297	14-Dec-20	Manganese, Dissolved	NS	NS	NS	NS	NS	NS	NS	NS	NS	NS	NS	NS	NS
TR02	W298	21-Dec-20	Manganese, Dissolved	NS	NS	NS	NS	NS	NS	NS	NS	NS	NS	NS	NS	NS
TR02	W299	28-Dec-20	Manganese, Dissolved	NS	NS	NS	NS	NS	NS	NS	NS	NS	NS	NS	NS	NS
TR02	W300	04-Jan-21	Manganese, Dissolved	NS	NS	NS	NS	NS	NS	NS	NS	NS	NS	NS	NS	NS
TR02	W301	11-Jan-21	Manganese, Dissolved	1770	<1	1770	19.7	198700	100.0	190.2	123	1647	20.4	205400	93.1	182.9
TR02	W302	18-Jan-21	Manganese, Dissolved	NS	NS	NS	NS	NS	NS	NS	NS	NS	NS	NS	NS	NS
TR02	W303	25-Jan-21	Manganese, Dissolved	NS	NS	NS	NS	NS	NS	NS	NS	NS	NS	NS	NS	NS
TR02	W304	01-Feb-21	Manganese, Dissolved	NS	NS	NS	NS	NS	NS	NS	NS	NS	NS	NS	NS	NS
TR02	W305	08-Feb-21	Manganese, Dissolved	NS	NS	NS	NS	NS	NS	NS	NS	NS	NS	NS	NS	NS
TR02	W306	15-Feb-21	Manganese, Dissolved	NS	NS	NS	NS	NS	NS	NS	NS	NS	NS	NS	NS	NS
TR02	W307	22-Feb-21	Manganese, Dissolved	NS	NS	NS	NS	NS	NS	NS	NS	NS	NS	NS	NS	NS
TR02	W308	01-Mar-21	Manganese, Dissolved	NS	NS	NS	NS	NS	NS	NS	NS	NS	NS	NS	NS	NS
TR02	W309	08-Mar-21	Manganese, Dissolved	1790	<1 U	1790	18.0	181300	100	175.5	40.9	1749.1	23.4	236300	97.7	223.1
TR02	W310	15-Mar-21	Manganese, Dissolved	NS	NS	NS	NS	NS	NS	NS	NS	NS	NS	NS	NS	NS
TR02	W311	22-Mar-21	Manganese, Dissolved	NS	NS	NS	NS	NS	NS	NS	NS	NS	NS	NS	NS	NS
TR02	W312	29-Mar-21	Manganese, Dissolved	NS	NS	NS	NS	NS	NS	NS	NS	NS	NS	NS	NS	NS
TR02	W313	05-Apr-21	Manganese, Dissolved	NS	NS	NS	NS	NS	NS	NS	NS	NS	NS	NS	NS	NS
TR02	W314	12-Apr-21	Manganese, Dissolved	NS	NS	NS	NS	NS	NS	NS	NS	NS	NS	NS	NS	NS
TR02	W315	19-Apr-21	Manganese, Dissolved	NS	NS	NS	NS	NS	NS	NS	NS	NS	NS	NS	NS	NS
TR02	W316	26-Apr-21	Manganese, Dissolved	NS	NS	NS	NS	NS	NS	NS	NS	NS	NS	NS	NS	NS
TR02	W317	03-May-21	Manganese, Dissolved	NS	NS	NS	NS	NS	NS	NS	NS	NS	NS	NS	NS	NS
TR02	W318	10-May-21	Manganese, Dissolved	1540	1.5	1538.5	15.2	153500	99.9	127.7	68.8	1471.2	23.7	238900	95.5	190.1
TR02	W319	17-May-21	Manganese, Dissolved	NS	NS	NS	NS	NS	NS	NS	NS	NS	NS	NS	NS	NS
TR02	W320	24-May-21	Manganese, Dissolved	NS	NS	NS	NS	NS	NS	NS	NS	NS	NS	NS	NS	NS
TR02	W321	31-May-21	Manganese, Dissolved	NS	NS	NS	NS	NS	NS	NS	NS	NS	NS	NS	NS	NS
TR02	W322	07-Jun-21	Manganese, Dissolved	NS	NS	NS	NS	NS	NS	NS	NS	NS	NS	NS	NS	NS
TR02	W323	14-Jun-21	Manganese, Dissolved	NS	NS	NS	NS	NS	NS	NS	NS	NS	NS	NS	NS	NS
TR02	W324	21-Jun-21	Manganese, Dissolved	NS	NS	NS	NS	NS	NS	NS	NS	NS	NS	NS	NS	NS
TR02	W325	28-Jun-21	Manganese, Dissolved	NS	NS	NS	NS	NS	NS	NS	NS	NS	NS	NS	NS	NS
TR02	W326	05-Jul-21	Manganese, Dissolved	NS	NS	NS	NS	NS	NS	NS	NS	NS	NS	NS	NS	NS
TR02	W327	12-Jul-21	Manganese, Dissolved	2330	<1 J	2330	8.6	86700	100	109	267	2063	21.7	219100	88.5	244.4
TR02	W328	19-Jul-21	Manganese, Dissolved	NS	NS	NS	NS	NS	NS	NS	NS	NS	NS	NS	NS	NS
TR02	W329	26-Jul-21	Manganese, Dissolved	NS	NS	NS	NS	NS	NS	NS	NS	NS	NS	NS	NS	NS
TR02	W330	02-Aug-21	Manganese, Dissolved	NS	NS	NS	NS	NS	NS	NS	NS	NS	NS	NS	NS	NS
TR02	W331	09-Aug-21	Manganese, Dissolved	NS	NS	NS	NS	NS	NS	NS	NS	NS	NS	NS	NS	NS
TR02	W332	16-Aug-21	Manganese, Dissolved	NS	NS	NS	NS	NS	NS	NS	NS	NS	NS	NS	NS	NS
TR02	W333	23-Aug-21	Manganese, Dissolved	NS	NS	NS	NS	NS	NS	NS	NS	NS	NS	NS	NS	NS
C	W08	10-Nov-14	Zinc, Dissolved	4230	<10	4230	27.9	280900	100	643.3	49.4	4180.6	29.8	300300	98.8	679.1
C	W09	17-Nov-14	Zinc, Dissolved	3770	23.5	3746.5	27.9	281,100	99.4	569.8	48.8	3721.2	29.2	294300	98.7	592.3
C	W10	24-Nov-14	Zinc, Dissolved	3760	159	3601	27.0	271,700	95.8	530	54.5	3705.5	29.2	294300	98.6	589.8
C	W11	01-Dec-14	Zinc, Dissolved	NS	NS	NS	NS	NS	NS	NS	NS	NS	NS	NS	NS	NS
C	W12	08-Dec-14	Zinc, Dissolved	3900	106	3794	25.5	257200	97.3	527.4	368	3532	27.8	279900	90.6	535.2
C	W13	15-Dec-14	Zinc, Dissolved	NS	NS	NS	NS	NS	NS	NS	NS	NS	NS	NS	NS	NS
C	W14	22-Dec-14	Zinc, Dissolved	NS	NS	NS	NS	NS	NS	NS	NS	NS	NS	NS	NS	NS

Table 14. Mass Removal
Horizontal and Vertical Wetland Treatment Trains
St. Louis Tunnel Discharge Constructed Wetland Demonstration Treatability Study
Rico-Argentine Mine Site – Rico Tunnels, Operable Unit OU01

Phase	Week	Week of	Analyte Name	INFLUENT[2] (µg/L)	RDEFF (µg/L)	H Δ CONC (µg/L)	H FLOW (gpm)	H FLOW TOTAL (gallons)	H REMOVAL EFFICIENCY (%)	H MASS REMOVAL RATE (g/day)	AC2EFF (µg/L)	V Δ CONC (µg/L)	V FLOW (gpm)	V FLOW TOTAL (gallons)	V REMOVAL EFFICIENCY (%)	V MASS REMOVAL RATE (g/day)
C	W15	29-Dec-14	Zinc, Dissolved	NS	NS	NS	NS	NS	NS	NS	NS	NS	NS	NS	NS	NS
TR01	W00	05-Jan-15	Zinc, Dissolved	3470	38.3	3431.7	22.7	228700	98.9	424.6	26.1	3443.9	25.7	259200	99.2	482.5
TR01	W01	12-Jan-15	Zinc, Dissolved	NS	NS	NS	NS	NS	NS	NS	NS	NS	NS	NS	NS	NS
TR01	W02	19-Jan-15	Zinc, Dissolved	3610	42.7	3567.3	20.4	206100	98.8	396.7	25.3	3584.7	25.9	261400	99.3	506.1
TR01	W03	26-Jan-15	Zinc, Dissolved	NS	NS	NS	NS	NS	NS	NS	NS	NS	NS	NS	NS	NS
TR01	W04	02-Feb-15	Zinc, Dissolved	3520	52.9	3467.1	27	272600	98.5	510.3	63.7	3456.3	32	322200	98.2	602.9
TR01	W05	09-Feb-15	Zinc, Dissolved	NS	NS	NS	NS	NS	NS	NS	NS	NS	NS	NS	NS	NS
TR01	W06	16-Feb-15	Zinc, Dissolved	3740	48.5	3691.5	28.6	288400	98.7	575.5	38.4	3701.6	29.3	295600	99	591.2
TR01	W07	23-Feb-15	Zinc, Dissolved	NS	NS	NS	NS	NS	NS	NS	NS	NS	NS	NS	NS	NS
TR01	W08	02-Mar-15	Zinc, Dissolved	NS	NS	NS	NS	NS	NS	NS	NS	NS	NS	NS	NS	NS
TR01	W09	09-Mar-15	Zinc, Dissolved	3290	57.1	3232.9	29.3	295000	98.3	516.3	16.7	3273.3	28.1	283300	99.5	501.4
TR01	W10	16-Mar-15	Zinc, Dissolved	NS	NS	NS	NS	NS	NS	NS	NS	NS	NS	NS	NS	NS
TR01	W11	23-Mar-15	Zinc, Dissolved	4270	52.4	4217.6	34.9	352,200	98.8	802.4	24.2	4245.8	36.4	367300	99.4	842.4
TR01	W12	30-Mar-15	Zinc, Dissolved	NS	NS	NS	NS	NS	NS	NS	NS	NS	NS	NS	NS	NS
TR02	W00	06-Apr-15	Zinc, Dissolved	3540	44	3496	32.3	325100	98.8	615.5	12.7	3527.3	36	362700	99.6	692.2
TR02	W01	13-Apr-15	Zinc, Dissolved	NS	NS	NS	NS	NS	NS	NS	NS	NS	NS	NS	NS	NS
TR02	W02	20-Apr-15	Zinc, Dissolved	3060	38.2	3021.8	36.7	369,600	98.8	604.5	10.7	3049.3	39.3	395800	99.7	653.2
TR02	W03	27-Apr-15	Zinc, Dissolved	NS	NS	NS	NS	NS	NS	NS	NS	NS	NS	NS	NS	NS
TR02	W04	04-May-15	Zinc, Dissolved	3490	62.2	3427.8	35.2	355,100	98.2	658.2	34.7	3455.3	39.1	393700	99	736.4
TR02	W05	11-May-15	Zinc, Dissolved	NS	NS	NS	NS	NS	NS	NS	NS	NS	NS	NS	NS	NS
TR02	W06	18-May-15	Zinc, Dissolved	13400	31.6	13368.4	32.0	322800	99.8	2333.6	225	13175	36.6	368600	98.3	2628.5
TR02	W07	25-May-16	Zinc, Dissolved	NS	NS	NS	NS	NS	NS	NS	NS	NS	NS	NS	NS	NS
TR02	W08	01-Jun-15	Zinc, Dissolved	NS	NS	NS	NS	NS	NS	NS	NS	NS	NS	NS	NS	NS
TR02	W09	08-Jun-15	Zinc, Dissolved	12300	187	12113	31.2	314000	98.5	2060.1	1090	11210	35.6	358800	91.1	2175.1
TR02	W10	15-Jun-15	Zinc, Dissolved	NS	NS	NS	NS	NS	NS	NS	NS	NS	NS	NS	NS	NS
TR02	W11	22-Jun-15	Zinc, Dissolved	10500	393	10107	30.9	311300	96.3	1702.4	54	10446	35.7	360300	99.5	2032.8
TR02	W12	29-Jun-15	Zinc, Dissolved	NS	NS	NS	NS	NS	NS	NS	NS	NS	NS	NS	NS	NS
TR02	W13	06-Jul-15	Zinc, Dissolved	6750	408	6342	30.0	302800	94	1038.5	854	5896	35.4	357000	87.3	1138.3
TR02	W14	13-Jul-15	Zinc, Dissolved	NS	NS	NS	NS	NS	NS	NS	NS	NS	NS	NS	NS	NS
TR02	W15	20-Jul-15	Zinc, Dissolved	NS	NS	NS	NS	NS	NS	NS	NS	NS	NS	NS	NS	NS
TR02	W16	27-Jul-15	Zinc, Dissolved	5820	236	5584	28.6	289900	95.9	870.5	38.2	5781.8	33.7	339400	99.3	1062.1
TR02	W17	03-Aug-15	Zinc, Dissolved	NS	NS	NS	NS	NS	NS	NS	NS	NS	NS	NS	NS	NS
TR02	W18	10-Aug-15	Zinc, Dissolved	NS	NS	NS	NS	NS	NS	NS	NS	NS	NS	NS	NS	NS
TR02	W19	17-Aug-15	Zinc, Dissolved	NS	NS	NS	NS	NS	NS	NS	NS	NS	NS	NS	NS	NS
TR02	W20	24-Aug-15	Zinc, Dissolved	NS	NS	NS	NS	NS	NS	NS	NS	NS	NS	NS	NS	NS
TR02	W21	31-Aug-15	Zinc, Dissolved	NS	NS	NS	NS	NS	NS	NS	NS	NS	NS	NS	NS	NS
TR02	W22	07-Sep-15	Zinc, Dissolved	4030	83.1	3946.9	25.0	252000	97.9	537.4	20	4010	32.5	328000	99.5	710.4
TR02	W23	14-Sep-15	Zinc, Dissolved	NS	NS	NS	NS	NS	NS	NS	NS	NS	NS	NS	NS	NS
TR02	W24	21-Sep-15	Zinc, Dissolved	NS	NS	NS	NS	NS	NS	NS	NS	NS	NS	NS	NS	NS
TR02	W25	28-Sep-15	Zinc, Dissolved	NS	NS	NS	NS	NS	NS	NS	NS	NS	NS	NS	NS	NS
TR02	W26	05-Oct-15	Zinc, Dissolved	NS	NS	NS	NS	NS	NS	NS	NS	NS	NS	NS	NS	NS
TR02	W27	12-Oct-15	Zinc, Dissolved	3590	64.6	3525.4	10.1	102100	98.2	194.1	<10	3590	17.5	176000	100	341.5
TR02	W28	19-Oct-15	Zinc, Dissolved	NS	NS	NS	NS	NS	NS	NS	NS	NS	NS	NS	NS	NS
TR02	W29	26-Oct-15	Zinc, Dissolved	NS	NS	NS	NS	NS	NS	NS	NS	NS	NS	NS	NS	NS
TR02	W30	02-Nov-15	Zinc, Dissolved	NS	NS	NS	NS	NS	NS	NS	NS	NS	NS	NS	NS	NS
TR02	W31	09-Nov-15	Zinc, Dissolved	4060	113	3947	23.2	234100	97.2	499.7	NS[1]	NS[1]	21.1	212900	NS[1]	NS[1]

Table 14. Mass Removal
Horizontal and Vertical Wetland Treatment Trains
St. Louis Tunnel Discharge Constructed Wetland Demonstration Treatability Study
Rico-Argentine Mine Site – Rico Tunnels, Operable Unit OU01

Phase	Week	Week of	Analyte Name	INFLUENT[2] (µg/L)	RDEFF (µg/L)	H Δ CONC (µg/L)	H FLOW (gpm)	H FLOW TOTAL (gallons)	H REMOVAL EFFICIENCY (%)	H MASS REMOVAL RATE (g/day)	AC2EFF (µg/L)	V Δ CONC (µg/L)	V FLOW (gpm)	V FLOW TOTAL (gallons)	V REMOVAL EFFICIENCY (%)	V MASS REMOVAL RATE (g/day)
TR02	W32	16-Nov-15	Zinc, Dissolved	NS	NS	NS	NS	NS	NS	NS	NS	NS	NS	NS	NS	NS
TR02	W33	23-Nov-15	Zinc, Dissolved	NS	NS	NS	NS	NS	NS	NS	NS	NS	NS	NS	NS	NS
TR02	W34	30-Nov-15	Zinc, Dissolved	3340	111	3229	21.7	218800	96.7	381.9	<10	3340	10.3	104100	100	188
TR02	W35	07-Dec-15	Zinc, Dissolved	NS	NS	NS	NS	NS	NS	NS	NS	NS	NS	NS	NS	NS
TR02	W36	14-Dec-15	Zinc, Dissolved	NS	NS	NS	NS	NS	NS	NS	NS	NS	NS	NS	NS	NS
TR02	W37	21-Dec-15	Zinc, Dissolved	NS	NS	NS	NS	NS	NS	NS	NS	NS	NS	NS	NS	NS
TR02	W38	28-Dec-15	Zinc, Dissolved	NS	NS	NS	NS	NS	NS	NS	NS	NS	NS	NS	NS	NS
TR02	W39	04-Jan-16	Zinc, Dissolved	3680	136	3544	30.2	304100	96.3	582.8	<10	3680	30.1	303700	100	604.4
TR02	W40	11-Jan-16	Zinc, Dissolved	NS	NS	NS	NS	NS	NS	NS	NS	NS	NS	NS	NS	NS
TR02	W41	18-Jan-16	Zinc, Dissolved	NS	NS	NS	NS	NS	NS	NS	NS	NS	NS	NS	NS	NS
TR02	W42	25-Jan-16	Zinc, Dissolved	NS	NS	NS	NS	NS	NS	NS	NS	NS	NS	NS	NS	NS
TR02	W43	01-Feb-16	Zinc, Dissolved	3410	130	3280	25.5	257000	96.2	455.8	<10	3410	29.6	298100	100	549.7
TR02	W44	08-Feb-16	Zinc, Dissolved	NS	NS	NS	NS	NS	NS	NS	NS	NS	NS	NS	NS	NS
TR02	W45	15-Feb-16	Zinc, Dissolved	NS	NS	NS	NS	NS	NS	NS	NS	NS	NS	NS	NS	NS
TR02	W46	22-Feb-16	Zinc, Dissolved	NS	NS	NS	NS	NS	NS	NS	NS	NS	NS	NS	NS	NS
TR02	W47	29-Feb-16	Zinc, Dissolved	NS	NS	NS	NS	NS	NS	NS	NS	NS	NS	NS	NS	NS
TR02	W48	07-Mar-16	Zinc, Dissolved	3450	135	3315	21.5	216500	96.1	388.1	17.7	3432.3	29.7	299800	99.5	556.5
TR02	W49	14-Mar-16	Zinc, Dissolved	NS	NS	NS	NS	NS	NS	NS	NS	NS	NS	NS	NS	NS
TR02	W50	21-Mar-16	Zinc, Dissolved	NS	NS	NS	NS	NS	NS	NS	NS	NS	NS	NS	NS	NS
TR02	W51	28-Mar-16	Zinc, Dissolved	NS	NS	NS	NS	NS	NS	NS	NS	NS	NS	NS	NS	NS
TR02	W52	04-Apr-16	Zinc, Dissolved	3480	167	3313	22.0	221300	95.2	396.5	28.5	3451.5	28.6	288600	99.2	538.7
TR02	W53	11-Apr-16	Zinc, Dissolved	NS	NS	NS	NS	NS	NS	NS	NS	NS	NS	NS	NS	NS
TR02	W54	18-Apr-16	Zinc, Dissolved	NS	NS	NS	NS	NS	NS	NS	NS	NS	NS	NS	NS	NS
TR02	W55	25-Apr-16	Zinc, Dissolved	NS	NS	NS	NS	NS	NS	NS	NS	NS	NS	NS	NS	NS
TR02	W56	02-May-16	Zinc, Dissolved	3760	208	3552	21.6	217600	94.5	418	36.7	3723.3	27.4	276400	99	556.5
TR02	W57	09-May-16	Zinc, Dissolved	NS	NS	NS	NS	NS	NS	NS	NS	NS	NS	NS	NS	NS
TR02	W58	16-May-16	Zinc, Dissolved	NS	NS	NS	NS	NS	NS	NS	NS	NS	NS	NS	NS	NS
TR02	W59	23-May-16	Zinc, Dissolved	NS	NS	NS	NS	NS	NS	NS	NS	NS	NS	NS	NS	NS
TR02	W60	30-May-16	Zinc, Dissolved	NS	NS	NS	NS	NS	NS	NS	NS	NS	NS	NS	NS	NS
TR02	W61	06-Jun-16	Zinc, Dissolved	10500	657	9843	22	222000	93.7	1180.4	108	10392	28.8	290700	99	1631.4
TR02	W62	13-Jun-16	Zinc, Dissolved	NS	NS	NS	NS	NS	NS	NS	NS	NS	NS	NS	NS	NS
TR02	W63	20-Jun-16	Zinc, Dissolved	NS	NS	NS	NS	NS	NS	NS	NS	NS	NS	NS	NS	NS
TR02	W64	27-Jun-16	Zinc, Dissolved	NS	NS	NS	NS	NS	NS	NS	NS	NS	NS	NS	NS	NS
TR02	W65	04-Jul-16	Zinc, Dissolved	6370	425**	5945	22.9	230600	93.7	742.1	20.6	6349.4	14.7	147700	99.7	508.8
TR02	W66	11-Jul-16	Zinc, Dissolved	NS	NS	NS	NS	NS	NS	NS	NS	NS	NS	NS	NS	NS
TR02	W67	18-Jul-16	Zinc, Dissolved	NS	NS	NS	NS	NS	NS	NS	NS	NS	NS	NS	NS	NS
TR02	W68	25-Jul-16	Zinc, Dissolved	NS	NS	NS	NS	NS	NS	NS	NS	NS	NS	NS	NS	NS
TR02	W69	01-Aug-16	Zinc, Dissolved	NS	NS	NS	NS	NS	NS	NS	NS	NS	NS	NS	NS	NS
TR02	W70	08-Aug-16	Zinc, Dissolved	4340	474	3866	7.2	72800	89.1	151.7	44.1	4295.9	10.0	100400	99.0	234.2
TR02	W71	15-Aug-16	Zinc, Dissolved	NS	NS	NS	NS	NS	NS	NS	NS	NS	NS	NS	NS	NS
TR02	W72	22-Aug-16	Zinc, Dissolved	NS	NS	NS	NS	NS	NS	NS	NS	NS	NS	NS	NS	NS
TR02	W73	29-Aug-16	Zinc, Dissolved	NS	NS	NS	NS	NS	NS	NS	NS	NS	NS	NS	NS	NS
TR02	W74	05-Sep-16	Zinc, Dissolved	NS	NS	NS	NS	NS	NS	NS	NS	NS	NS	NS	NS	NS
TR02	W75	12-Sep-16	Zinc, Dissolved	4060	255	3805	31.1	313300	93.7	645.0	38.7	4021.3	31.6	318100	99.0	692.7
TR02	W76	19-Sep-16	Zinc, Dissolved	NS	NS	NS	NS	NS	NS	NS	NS	NS	NS	NS	NS	NS
TR02	W77	26-Sep-16	Zinc, Dissolved	NS	NS	NS	NS	NS	NS	NS	NS	NS	NS	NS	NS	NS
TR02	W78	03-Oct-16	Zinc, Dissolved	3960	549	3411	24.2	244000	86.1	450.0	69	3891	26.8	270400	98.3	568.4

Table 14. Mass Removal
Horizontal and Vertical Wetland Treatment Trains
St. Louis Tunnel Discharge Constructed Wetland Demonstration Treatability Study
Rico-Argentine Mine Site – Rico Tunnels, Operable Unit OU01

Phase	Week	Week of	Analyte Name	INFLUENT[2] (µg/L)	RDEFF (µg/L)	H Δ CONC (µg/L)	H FLOW (gpm)	H FLOW TOTAL (gallons)	H REMOVAL EFFICIENCY (%)	H MASS REMOVAL RATE (g/day)	AC2EFF (µg/L)	V Δ CONC (µg/L)	V FLOW (gpm)	V FLOW TOTAL (gallons)	V REMOVAL EFFICIENCY (%)	V MASS REMOVAL RATE (g/day)
TR02	W79	10-Oct-16	Zinc, Dissolved	NS	NS	NS	NS	NS	NS	NS	NS	NS	NS	NS	NS	NS
TR02	W80	17-Oct-16	Zinc, Dissolved	NS	NS	NS	NS	NS	NS	NS	NS	NS	NS	NS	NS	NS
TR02	W81	24-Oct-16	Zinc, Dissolved	NS	NS	NS	NS	NS	NS	NS	NS	NS	NS	NS	NS	NS
TR02	W82	31-Oct-16	Zinc, Dissolved	NS	NS	NS	NS	NS	NS	NS	NS	NS	NS	NS	NS	NS
TR02	W83	07-Nov-16	Zinc, Dissolved	3680	211	3469	28.1	283700	94.3	531.4	89.5	3590.5	31.9	321100	97.6	623.5
TR02	W84	14-Nov-16	Zinc, Dissolved	NS	NS	NS	NS	NS	NS	NS	NS	NS	NS	NS	NS	NS
TR02	W85	21-Nov-16	Zinc, Dissolved	NS	NS	NS	NS	NS	NS	NS	NS	NS	NS	NS	NS	NS
TR02	W86	28-Nov-16	Zinc, Dissolved	NS	NS	NS	NS	NS	NS	NS	NS	NS	NS	NS	NS	NS
TR02	W87	05-Dec-16	Zinc, Dissolved	3240	187	3053	30.2	304200	94.2	502.6	125	3115	29.8	300800	96.1	506.0
TR02	W88	12-Dec-16	Zinc, Dissolved	NS	NS	NS	NS	NS	NS	NS	NS	NS	NS	NS	NS	NS
TR02	W89	19-Dec-16	Zinc, Dissolved	NS	NS	NS	NS	NS	NS	NS	NS	NS	NS	NS	NS	NS
TR02	W90	26-Dec-16	Zinc, Dissolved	NS	NS	NS	NS	NS	NS	NS	NS	NS	NS	NS	NS	NS
TR02	W91	02-Jan-17	Zinc, Dissolved	NS	NS	NS	NS	NS	NS	NS	NS	NS	NS	NS	NS	NS
TR02	W92	09-Jan-17	Zinc, Dissolved	NS	NS	NS	NS	NS	NS	NS	NS	NS	NS	NS	NS	NS
TR02	W93	16-Jan-17	Zinc, Dissolved	3500	256	3244	29.7	299000	92.7	525.2	<10	3500	29.2	294700	100	557.1
TR02	W94	23-Jan-17	Zinc, Dissolved	NS	NS	NS	NS	NS	NS	NS	NS	NS	NS	NS	NS	NS
TR02	W95	30-Jan-17	Zinc, Dissolved	NS	NS	NS	NS	NS	NS	NS	NS	NS	NS	NS	NS	NS
TR02	W96	06-Feb-17	Zinc, Dissolved	3410	172	3238	27.6	278100	95.0	487.1	41	3369	27.9	281700	98.8	512.4
TR02	W97	13-Feb-17	Zinc, Dissolved	NS	NS	NS	NS	NS	NS	NS	NS	NS	NS	NS	NS	NS
TR02	W98	20-Feb-17	Zinc, Dissolved	NS	NS	NS	NS	NS	NS	NS	NS	NS	NS	NS	NS	NS
TR02	W99	27-Feb-17	Zinc, Dissolved	NS	NS	NS	NS	NS	NS	NS	NS	NS	NS	NS	NS	NS
TR02	W100	06-Mar-17	Zinc, Dissolved	3250	181 J-	3069	29.0	292700	94.4	485.1	41.2	3208.8	30.8	310000	98.7	538.7
TR02	W101	13-Mar-17	Zinc, Dissolved	NS	NS	NS	NS	NS	NS	NS	NS	NS	NS	NS	NS	NS
TR02	W102	20-Mar-17	Zinc, Dissolved	NS	NS	NS	NS	NS	NS	NS	NS	NS	NS	NS	NS	NS
TR02	W103	27-Mar-17	Zinc, Dissolved	NS	NS	NS	NS	NS	NS	NS	NS	NS	NS	NS	NS	NS
TR02	W104	03-Apr-17	Zinc, Dissolved	3530	170	3360	30.3	305900	95.1	555.0	35.3	3494.7	29.6	298300	99.0	563.9
TR02	W105	10-Apr-17	Zinc, Dissolved	NS	NS	NS	NS	NS	NS	NS	NS	NS	NS	NS	NS	NS
TR02	W106	17-Apr-17	Zinc, Dissolved	NS	NS	NS	NS	NS	NS	NS	NS	NS	NS	NS	NS	NS
TR02	W107	24-Apr-17	Zinc, Dissolved	NS	NS	NS	NS	NS	NS	NS	NS	NS	NS	NS	NS	NS
TR02	W108	01-May-17	Zinc, Dissolved	4390	231	4159	30.6	308900	94.7	693.7	47.2	4342.8	26.3	264900	98.9	622.6
TR02	W109	08-May-17	Zinc, Dissolved	NS	NS	NS	NS	NS	NS	NS	NS	NS	NS	NS	NS	NS
TR02	W110	15-May-17	Zinc, Dissolved	13400	188	13212	29.9	301400	98.6	2153.4	224	13176	15.4	154800	98.3	1106.1
TR02	W111	22-May-17	Zinc, Dissolved	NS	NS	NS	NS	NS	NS	NS	NS	NS	NS	NS	NS	NS
TR02	W112	29-May-17	Zinc, Dissolved	NS	NS	NS	NS	NS	NS	NS	NS	NS	NS	NS	NS	NS
TR02	W113	05-Jun-17	Zinc, Dissolved	14000	272	13728	30.1	303300	98.0	2252.4	83.3	13916.7	15.4	154800	99.4	1168.2
TR02	W114	12-Jun-17	Zinc, Dissolved	NS	NS	NS	NS	NS	NS	NS	NS	NS	NS	NS	NS	NS
TR02	W115	19-Jun-17	Zinc, Dissolved	NS	NS	NS	NS	NS	NS	NS	NS	NS	NS	NS	NS	NS
TR02	W116	26-Jun-17	Zinc, Dissolved	9210	852	8358	29.2	293900	90.7	1328.4	38.5	9171.5	15.5	156100	99.6	774.9
TR02	W117	03-Jul-17	Zinc, Dissolved	NS	NS	NS	NS	NS	NS	NS	NS	NS	NS	NS	NS	NS
TR02	W118	10-Jul-17	Zinc, Dissolved	5070	619 J	4451	28.8	290600	87.8	699.5	22.1	5047.9	14.5	146200	99.6	399.0
TR02	W119	17-Jul-17	Zinc, Dissolved	NS	NS	NS	NS	NS	NS	NS	NS	NS	NS	NS	NS	NS
TR02	W120	24-Jul-17	Zinc, Dissolved	NS	NS	NS	NS	NS	NS	NS	NS	NS	NS	NS	NS	NS
TR02	W121	31-Jul-17	Zinc, Dissolved	3760	494	3266	29.8	300600	86.9	530.5	11.8	3748.2	16.9	169900	99.7	345.3
TR02	W122	07-Aug-17	Zinc, Dissolved	NS	NS	NS	NS	NS	NS	NS	NS	NS	NS	NS	NS	NS
TR02	W123	14-Aug-17	Zinc, Dissolved	NS	NS	NS	NS	NS	NS	NS	NS	NS	NS	NS	NS	NS
TR02	W124	21-Aug-17	Zinc, Dissolved	NS	NS	NS	NS	NS	NS	NS	NS	NS	NS	NS	NS	NS
TR02	W125	28-Aug-17	Zinc, Dissolved	NS	NS	NS	NS	NS	NS	NS	NS	NS	NS	NS	NS	NS
TR02	W126	04-Sep-17	Zinc, Dissolved	NS	NS	NS	NS	NS	NS	NS	NS	NS	NS	NS	NS	NS
TR02	W127	11-Sep-17	Zinc, Dissolved	NS	NS	NS	NS	NS	NS	NS	NS	NS	NS	NS	NS	NS
TR02	W128	18-Sep-17	Zinc, Dissolved	NS	NS	NS	NS	NS	NS	NS	NS	NS	NS	NS	NS	NS
TR02	W129	25-Sep-17	Zinc, Dissolved	NS	NS	NS	NS	NS	NS	NS	NS	NS	NS	NS	NS	NS

Table 14. Mass Removal
Horizontal and Vertical Wetland Treatment Trains
St. Louis Tunnel Discharge Constructed Wetland Demonstration Treatability Study
Rico-Argentine Mine Site – Rico Tunnels, Operable Unit OU01

Phase	Week	Week of	Analyte Name	INFLUENT[2] (µg/L)	RDEFF (µg/L)	H Δ CONC (µg/L)	H FLOW (gpm)	H FLOW TOTAL (gallons)	H REMOVAL EFFICIENCY (%)	H MASS REMOVAL RATE (g/day)	AC2EFF (µg/L)	V Δ CONC (µg/L)	V FLOW (gpm)	V FLOW TOTAL (gallons)	V REMOVAL EFFICIENCY (%)	V MASS REMOVAL RATE (g/day)
TR02	W130	02-Oct-17	Zinc, Dissolved	NS	NS	NS	NS	NS	NS	NS	NS	NS	NS	NS	NS	NS
TR02	W131	09-Oct-17	Zinc, Dissolved	NS	NS	NS	NS	NS	NS	NS	NS	NS	NS	NS	NS	NS
TR02	W132	16-Oct-17	Zinc, Dissolved	3450	408	3042	30.2	304800	88.2	501.4	<10	3450	30.0	302600	100	564.6
TR02	W133	23-Oct-17	Zinc, Dissolved	NS	NS	NS	NS	NS	NS	NS	NS	NS	NS	NS	NS	NS
TR02	W134	30-Oct-17	Zinc, Dissolved	NS	NS	NS	NS	NS	NS	NS	NS	NS	NS	NS	NS	NS
TR02	W135	06-Nov-17	Zinc, Dissolved	3400	321	3079	30.2	304900	90.6	507.7	14.0	3386	30.9	311600	99.6	570.6
TR02	W136	13-Nov-17	Zinc, Dissolved	NS	NS	NS	NS	NS	NS	NS	NS	NS	NS	NS	NS	NS
TR02	W137	20-Nov-17	Zinc, Dissolved	NS	NS	NS	NS	NS	NS	NS	NS	NS	NS	NS	NS	NS
TR02	W138	27-Nov-17	Zinc, Dissolved	NS	NS	NS	NS	NS	NS	NS	NS	NS	NS	NS	NS	NS
TR02	W139*	04-Dec-17	Zinc, Dissolved	3320	282	3038	30.5	307500	91.5	505.1	<10 U	3320	30.3	305800	100.0	548.3
TR02	W140	11-Dec-17	Zinc, Dissolved	NS	NS	NS	NS	NS	NS	NS	NS	NS	NS	NS	NS	NS
TR02	W141	18-Dec-17	Zinc, Dissolved	NS	NS	NS	NS	NS	NS	NS	NS	NS	NS	NS	NS	NS
TR02	W142	25-Dec-17	Zinc, Dissolved	NS	NS	NS	NS	NS	NS	NS	NS	NS	NS	NS	NS	NS
TR02	W143	01-Jan-18	Zinc, Dissolved	NS	NS	NS	NS	NS	NS	NS	NS	NS	NS	NS	NS	NS
TR02	W144	08-Jan-18	Zinc, Dissolved	2970	204	2766	29.6	298700	93.1	446.9	14.4	2955.6	25.3	254500	99.5	406.9
TR02	W145	15-Jan-18	Zinc, Dissolved	NS	NS	NS	NS	NS	NS	NS	NS	NS	NS	NS	NS	NS
TR02	W146	22-Jan-18	Zinc, Dissolved	NS	NS	NS	NS	NS	NS	NS	NS	NS	NS	NS	NS	NS
TR02	W147	29-Jan-18	Zinc, Dissolved	NS	NS	NS	NS	NS	NS	NS	NS	NS	NS	NS	NS	NS
TR02	W148	05-Feb-18	Zinc, Dissolved	NS	NS	NS	NS	NS	NS	NS	NS	NS	NS	NS	NS	NS
TR02	W149	12-Feb-18	Zinc, Dissolved	NS	NS	NS	NS	NS	NS	NS	NS	NS	NS	NS	NS	NS
TR02	W150	19-Feb-18	Zinc, Dissolved	NS	NS	NS	NS	NS	NS	NS	NS	NS	NS	NS	NS	NS
TR02	W151	26-Feb-18	Zinc, Dissolved	NS	NS	NS	NS	NS	NS	NS	NS	NS	NS	NS	NS	NS
TR02	W152	05-Mar-18	Zinc, Dissolved	2580	240	2340	28.9	291000	90.7	368.2	101	2479	27.7	279600	96.1	374.8
TR02	W153	12-Mar-18	Zinc, Dissolved	NS	NS	NS	NS	NS	NS	NS	NS	NS	NS	NS	NS	NS
TR02	W154	19-Mar-18	Zinc, Dissolved	NS	NS	NS	NS	NS	NS	NS	NS	NS	NS	NS	NS	NS
TR02	W155	26-Mar-18	Zinc, Dissolved	NS	NS	NS	NS	NS	NS	NS	NS	NS	NS	NS	NS	NS
TR02	W156	02-Apr-18	Zinc, Dissolved	NS	NS	NS	NS	NS	NS	NS	NS	NS	NS	NS	NS	NS
TR02	W157	09-Apr-18	Zinc, Dissolved	NS	NS	NS	NS	NS	NS	NS	NS	NS	NS	NS	NS	NS
TR02	W158	16-Apr-18	Zinc, Dissolved	NS	NS	NS	NS	NS	NS	NS	NS	NS	NS	NS	NS	NS
TR02	W159	23-Apr-18	Zinc, Dissolved	NS	NS	NS	NS	NS	NS	NS	NS	NS	NS	NS	NS	NS
TR02	W160	30-Apr-18	Zinc, Dissolved	NS	NS	NS	NS	NS	NS	NS	NS	NS	NS	NS	NS	NS
TR02	W161	07-May-18	Zinc, Dissolved	NS	NS	NS	NS	NS	NS	NS	NS	NS	NS	NS	NS	NS
TR02	W162	14-May-18	Zinc, Dissolved	NS	NS	NS	NS	NS	NS	NS	NS	NS	NS	NS	NS	NS
TR02	W163	21-May-18	Zinc, Dissolved	2610	365 J-	2245	23.6	237700	86.0	288.8	36.7	2573.3	23.4	236000	98.6	328.2
TR02	W164	28-May-18	Zinc, Dissolved	NS	NS	NS	NS	NS	NS	NS	NS	NS	NS	NS	NS	NS
TR02	W165	04-Jun-18	Zinc, Dissolved	NS	NS	NS	NS	NS	NS	NS	NS	NS	NS	NS	NS	NS
TR02	W166	11-Jun-18	Zinc, Dissolved	NS	NS	NS	NS	NS	NS	NS	NS	NS	NS	NS	NS	NS
TR02	W167	18-Jun-18	Zinc, Dissolved	NS	NS	NS	NS	NS	NS	NS	NS	NS	NS	NS	NS	NS
TR02	W168	25-Jun-18	Zinc, Dissolved	NS	NS	NS	NS	NS	NS	NS	NS	NS	NS	NS	NS	NS
TR02	W169	02-Jul-18	Zinc, Dissolved	NS	NS	NS	NS	NS	NS	NS	NS	NS	NS	NS	NS	NS
TR02	W170	09-Jul-18	Zinc, Dissolved	NS	NS	NS	NS	NS	NS	NS	NS	NS	NS	NS	NS	NS
TR02	W171	16-Jul-18	Zinc, Dissolved	2700	372	2328	19.2	193500	86.22	243.6	15.7	2684.3	24.6	248200	99.4	360.3
TR02	W172	23-Jul-18	Zinc, Dissolved	NS	NS	NS	NS	NS	NS	NS	NS	NS	NS	NS	NS	NS
TR02	W173	30-Jul-18	Zinc, Dissolved	NS	NS	NS	NS	NS	NS	NS	NS	NS	NS	NS	NS	NS
TR02	W174	06-Aug-18	Zinc, Dissolved	NS	NS	NS	NS	NS	NS	NS	NS	NS	NS	NS	NS	NS
TR02	W175	13-Aug-18	Zinc, Dissolved	NS	NS	NS	NS	NS	NS	NS	NS	NS	NS	NS	NS	NS
TR02	W176	20-Aug-18	Zinc, Dissolved	NS	NS	NS	NS	NS	NS	NS	NS	NS	NS	NS	NS	NS
TR02	W177	27-Aug-18	Zinc, Dissolved	NS	NS	NS	NS	NS	NS	NS	NS	NS	NS	NS	NS	NS
TR02	W178	03-Sep-18	Zinc, Dissolved	NS	NS	NS	NS	NS	NS	NS	NS	NS	NS	NS	NS	NS
TR02	W179	10-Sep-18	Zinc, Dissolved	2530	369	2161	16.1	162200	85.42	189.5	<10	2530	22.7	229200	100.0	313.6
TR02	W180	17-Sep-18	Zinc, Dissolved	NS	NS	NS	NS	NS	NS	NS	NS	NS	NS	NS	NS	NS

Table 14. Mass Removal
Horizontal and Vertical Wetland Treatment Trains
St. Louis Tunnel Discharge Constructed Wetland Demonstration Treatability Study
Rico-Argentine Mine Site – Rico Tunnels, Operable Unit OU01

Phase	Week	Week of	Analyte Name	INFLUENT[2] (µg/L)	RDEFF (µg/L)	H Δ CONC (µg/L)	H FLOW (gpm)	H FLOW TOTAL (gallons)	H REMOVAL EFFICIENCY (%)	H MASS REMOVAL RATE (g/day)	AC2EFF (µg/L)	V Δ CONC (µg/L)	V FLOW (gpm)	V FLOW TOTAL (gallons)	V REMOVAL EFFICIENCY (%)	V MASS REMOVAL RATE (g/day)
TR02	W181	24-Sep-18	Zinc, Dissolved	NS	NS	NS	NS	NS	NS	NS	NS	NS	NS	NS	NS	NS
TR02	W182	01-Oct-18	Zinc, Dissolved	NS	NS	NS	NS	NS	NS	NS	NS	NS	NS	NS	NS	NS
TR02	W183	08-Oct-18	Zinc, Dissolved	NS	NS	NS	NS	NS	NS	NS	NS	NS	NS	NS	NS	NS
TR02	W184	15-Oct-18	Zinc, Dissolved	NS	NS	NS	NS	NS	NS	NS	NS	NS	NS	NS	NS	NS
TR02	W185	22-Oct-18	Zinc, Dissolved	NS	NS	NS	NS	NS	NS	NS	NS	NS	NS	NS	NS	NS
TR02	W186	29-Oct-18	Zinc, Dissolved	NS	NS	NS	NS	NS	NS	NS	NS	NS	NS	NS	NS	NS
TR02	W187	05-Nov-18	Zinc, Dissolved	NS	NS	NS	NS	NS	NS	NS	NS	NS	NS	NS	NS	NS
TR02	W188	12-Nov-18	Zinc, Dissolved	2640	307 J	2333	17.8	179900	88.37	227.0	<10	2640	28.7	288900	100	412.4
TR02	W189	19-Nov-18	Zinc, Dissolved	NS	NS	NS	NS	NS	NS	NS	NS	NS	NS	NS	NS	NS
TR02	W190	26-Nov-18	Zinc, Dissolved	NS	NS	NS	NS	NS	NS	NS	NS	NS	NS	NS	NS	NS
TR02	W191	03-Dec-18	Zinc, Dissolved	NS	NS	NS	NS	NS	NS	NS	NS	NS	NS	NS	NS	NS
TR02	W192	10-Dec-18	Zinc, Dissolved	NS	NS	NS	NS	NS	NS	NS	NS	NS	NS	NS	NS	NS
TR02	W193	17-Dec-18	Zinc, Dissolved	NS	NS	NS	NS	NS	NS	NS	NS	NS	NS	NS	NS	NS
TR02	W194	24-Dec-18	Zinc, Dissolved	NS	NS	NS	NS	NS	NS	NS	NS	NS	NS	NS	NS	NS
TR02	W195	31-Dec-18	Zinc, Dissolved	NS	NS	NS	NS	NS	NS	NS	NS	NS	NS	NS	NS	NS
TR02	W196	07-Jan-19	Zinc, Dissolved	NS	NS	NS	NS	NS	NS	NS	NS	NS	NS	NS	NS	NS
TR02	W197	14-Jan-19	Zinc, Dissolved	2530	232	2298	16.8	169600	90.83	210.8	15.2	2514.8	19.2	193700	99.4	263.4
TR02	W198	21-Jan-19	Zinc, Dissolved	NS	NS	NS	NS	NS	NS	NS	NS	NS	NS	NS	NS	NS
TR02	W199	28-Jan-19	Zinc, Dissolved	NS	NS	NS	NS	NS	NS	NS	NS	NS	NS	NS	NS	NS
TR02	W200	04-Feb-19	Zinc, Dissolved	NS	NS	NS	NS	NS	NS	NS	NS	NS	NS	NS	NS	NS
TR02	W201	11-Feb-19	Zinc, Dissolved	NS	NS	NS	NS	NS	NS	NS	NS	NS	NS	NS	NS	NS
TR02	W202	18-Feb-19	Zinc, Dissolved	NS	NS	NS	NS	NS	NS	NS	NS	NS	NS	NS	NS	NS
TR02	W203	25-Feb-19	Zinc, Dissolved	NS	NS	NS	NS	NS	NS	NS	NS	NS	NS	NS	NS	NS
TR02	W204	04-Mar-19	Zinc, Dissolved	NS	NS	NS	NS	NS	NS	NS	NS	NS	NS	NS	NS	NS
TR02	W205	11-Mar-19	Zinc, Dissolved	NS	NS	NS	NS	NS	NS	NS	NS	NS	NS	NS	NS	NS
TR02	W206	18-Mar-19	Zinc, Dissolved	NS	NS	NS	NS	NS	NS	NS	NS	NS	NS	NS	NS	NS
TR02	W207	25-Mar-19	Zinc, Dissolved	2410	219	2191	15.5	156000	90.9	184.8	50.6	2359.4	18.5	186700	97.9	238.2
TR02	W208	01-Apr-19	Zinc, Dissolved	NS	NS	NS	NS	NS	NS	NS	NS	NS	NS	NS	NS	NS
TR02	W209	08-Apr-19	Zinc, Dissolved	NS	NS	NS	NS	NS	NS	NS	NS	NS	NS	NS	NS	NS
TR02	W210	15-Apr-19	Zinc, Dissolved	NS	NS	NS	NS	NS	NS	NS	NS	NS	NS	NS	NS	NS
TR02	W211	22-Apr-19	Zinc, Dissolved	NS	NS	NS	NS	NS	NS	NS	NS	NS	NS	NS	NS	NS
TR02	W212	29-Apr-19	Zinc, Dissolved	NS	NS	NS	NS	NS	NS	NS	NS	NS	NS	NS	NS	NS
TR02	W213	06-May-19	Zinc, Dissolved	NS	NS	NS	NS	NS	NS	NS	NS	NS	NS	NS	NS	NS
TR02	W214	13-May-19	Zinc, Dissolved	NS	NS	NS	NS	NS	NS	NS	NS	NS	NS	NS	NS	NS
TR02	W215	20-May-19	Zinc, Dissolved	NS	NS	NS	NS	NS	NS	NS	NS	NS	NS	NS	NS	NS
TR02	W216	27-May-19	Zinc, Dissolved	13700	212	13488	15.1	152200	98.5	1110	672	13028	29.9	300900	95.1	2119.9
TR02	W217	03-Jun-19	Zinc, Dissolved	20600	204	20396	16.8	169200	99.0	1866	NS	NS	NS	NS	NS	NS
TR02	W218	10-Jun-19	Zinc, Dissolved	17300	193	17107	16.8	168900	98.9	1562	6300	11000	29.8	300400	63.6	1787
TR02	W219	17-Jun-19	Zinc, Dissolved	NS	NS	NS	NS	NS	NS	NS	NS	NS	NS	NS	NS	NS
TR02	W220	24-Jun-19	Zinc, Dissolved	NS	NS	NS	NS	NS	NS	NS	NS	NS	NS	NS	NS	NS
TR02	W221	01-Jul-19	Zinc, Dissolved	NS	NS	NS	NS	NS	NS	NS	NS	NS	NS	NS	NS	NS
TR02	W222	08-Jul-19	Zinc, Dissolved	NS	NS	NS	NS	NS	NS	NS	NS	NS	NS	NS	NS	NS
TR02	W223	15-Jul-19	Zinc, Dissolved	6480	222	6258	15.7	158500	96.6	536	23.4	6457	30.3	305000	99.6	1065
TR02	W224	22-Jul-19	Zinc, Dissolved	NS	NS	NS	NS	NS	NS	NS	NS	NS	NS	NS	NS	NS
TR02	W225	29-Jul-19	Zinc, Dissolved	NS	NS	NS	NS	NS	NS	NS	NS	NS	NS	NS	NS	NS
TR02	W226	05-Aug-19	Zinc, Dissolved	NS	NS	NS	NS	NS	NS	NS	NS	NS	NS	NS	NS	NS
TR02	W227	12-Aug-19	Zinc, Dissolved	NS	NS	NS	NS	NS	NS	NS	NS	NS	NS	NS	NS	NS
TR02	W228	19-Aug-19	Zinc, Dissolved	NS	NS	NS	NS	NS	NS	NS	NS	NS	NS	NS	NS	NS
TR02	W229	26-Aug-19	Zinc, Dissolved	NS	NS	NS	NS	NS	NS	NS	NS	NS	NS	NS	NS	NS
TR02	W230	02-Sep-19	Zinc, Dissolved	NS	NS	NS	NS	NS	NS	NS	NS	NS	NS	NS	NS	NS
TR02	W231	09-Sep-19	Zinc, Dissolved	NS	NS	NS	NS	NS	NS	NS	NS	NS	NS	NS	NS	NS

Table 14. Mass Removal
Horizontal and Vertical Wetland Treatment Trains
St. Louis Tunnel Discharge Constructed Wetland Demonstration Treatability Study
Rico-Argentine Mine Site – Rico Tunnels, Operable Unit OU01

Phase	Week	Week of	Analyte Name	INFLUENT[2] (µg/L)	RDEFF (µg/L)	H Δ CONC (µg/L)	H FLOW (gpm)	H FLOW TOTAL (gallons)	H REMOVAL EFFICIENCY (%)	H MASS REMOVAL RATE (g/day)	AC2EFF (µg/L)	V Δ CONC (µg/L)	V FLOW (gpm)	V FLOW TOTAL (gallons)	V REMOVAL EFFICIENCY (%)	V MASS REMOVAL RATE (g/day)
TR02	W232	16-Sep-19	Zinc, Dissolved	3270	328	2942	12.6	127500	90.0	203	<10	3270	27.7	279000	100	493.4
TR02	W233	23-Sep-19	Zinc, Dissolved	NS	NS	NS	NS	NS	NS	NS	NS	NS	NS	NS	NS	NS
TR02	W234	30-Sep-19	Zinc, Dissolved	NS	NS	NS	NS	NS	NS	NS	NS	NS	NS	NS	NS	NS
TR02	W235	07-Oct-19	Zinc, Dissolved	NS	NS	NS	NS	NS	NS	NS	NS	NS	NS	NS	NS	NS
TR02	W236	14-Oct-19	Zinc, Dissolved	NS	NS	NS	NS	NS	NS	NS	NS	NS	NS	NS	NS	NS
TR02	W237	21-Oct-19	Zinc, Dissolved	NS	NS	NS	NS	NS	NS	NS	NS	NS	NS	NS	NS	NS
TR02	W238	28-Oct-19	Zinc, Dissolved	NS	NS	NS	NS	NS	NS	NS	NS	NS	NS	NS	NS	NS
TR02	W239	04-Nov-19	Zinc, Dissolved	NS	NS	NS	NS	NS	NS	NS	NS	NS	NS	NS	NS	NS
TR02	W240	11-Nov-19	Zinc, Dissolved	2850	287	2563	14.0	141100	89.9	196	32.2	2818	25.2	254100	98.9	387.2
TR02	W241	18-Nov-19	Zinc, Dissolved	NS	NS	NS	NS	NS	NS	NS	NS	NS	NS	NS	NS	NS
TR02	W242	25-Nov-19	Zinc, Dissolved	NS	NS	NS	NS	NS	NS	NS	NS	NS	NS	NS	NS	NS
TR02	W243	02-Dec-19	Zinc, Dissolved	NS	NS	NS	NS	NS	NS	NS	NS	NS	NS	NS	NS	NS
TR02	W244	09-Dec-19	Zinc, Dissolved	NS	NS	NS	NS	NS	NS	NS	NS	NS	NS	NS	NS	NS
TR02	W245	16-Dec-19	Zinc, Dissolved	NS	NS	NS	NS	NS	NS	NS	NS	NS	NS	NS	NS	NS
TR02	W246	23-Dec-19	Zinc, Dissolved	NS	NS	NS	NS	NS	NS	NS	NS	NS	NS	NS	NS	NS
TR02	W247	30-Dec-19	Zinc, Dissolved	NS	NS	NS	NS	NS	NS	NS	NS	NS	NS	NS	NS	NS
TR02	W248	06-Jan-20	Zinc, Dissolved	2980	237	2743	14.2	142900	92.0	212.0	37	2943	31.7	319400	98.8	508.3
TR02	W249	13-Jan-20	Zinc, Dissolved	NS	NS	NS	NS	NS	NS	NS	NS	NS	NS	NS	NS	NS
TR02	W250	20-Jan-20	Zinc, Dissolved	NS	NS	NS	NS	NS	NS	NS	NS	NS	NS	NS	NS	NS
TR02	W251	27-Jan-20	Zinc, Dissolved	NS	NS	NS	NS	NS	NS	NS	NS	NS	NS	NS	NS	NS
TR02	W252	03-Feb-20	Zinc, Dissolved	NS	NS	NS	NS	NS	NS	NS	NS	NS	NS	NS	NS	NS
TR02	W253	10-Feb-20	Zinc, Dissolved	NS	NS	NS	NS	NS	NS	NS	NS	NS	NS	NS	NS	NS
TR02	W254	17-Feb-20	Zinc, Dissolved	NS	NS	NS	NS	NS	NS	NS	NS	NS	NS	NS	NS	NS
TR02	W255	24-Feb-20	Zinc, Dissolved	NS	NS	NS	NS	NS	NS	NS	NS	NS	NS	NS	NS	NS
TR02	W256	02-Mar-20	Zinc, Dissolved	2230	159	2071	14.5	145700	92.9	163.2	<10	2230	27.3	275400	100.0	332.1
TR02	W257	09-Mar-20	Zinc, Dissolved	NS	NS	NS	NS	NS	NS	NS	NS	NS	NS	NS	NS	NS
TR02	W258	16-Mar-20	Zinc, Dissolved	NS	NS	NS	NS	NS	NS	NS	NS	NS	NS	NS	NS	NS
TR02	W259	23-Mar-20	Zinc, Dissolved	NS	NS	NS	NS	NS	NS	NS	NS	NS	NS	NS	NS	NS
TR02	W260	30-Mar-20	Zinc, Dissolved	NS	NS	NS	NS	NS	NS	NS	NS	NS	NS	NS	NS	NS
TR02	W261	06-Apr-20	Zinc, Dissolved	NS	NS	NS	NS	NS	NS	NS	NS	NS	NS	NS	NS	NS
TR02	W262	13-Apr-20	Zinc, Dissolved	NS	NS	NS	NS	NS	NS	NS	NS	NS	NS	NS	NS	NS
TR02	W263	20-Apr-20	Zinc, Dissolved	NS	NS	NS	NS	NS	NS	NS	NS	NS	NS	NS	NS	NS
TR02	W264	27-Apr-20	Zinc, Dissolved	NS	NS	NS	NS	NS	NS	NS	NS	NS	NS	NS	NS	NS
TR02	W265	04-May-20	Zinc, Dissolved	NS	NS	NS	NS	NS	NS	NS	NS	NS	NS	NS	NS	NS
TR02	W266	11-May-20	Zinc, Dissolved	5360	202	5158	13.9	140600	96.2	392.2	<10	5360	25.3	255300	100.0	740.0
TR02	W267	18-May-20	Zinc, Dissolved	NS	NS	NS	NS	NS	NS	NS	NS	NS	NS	NS	NS	NS
TR02	W268	25-May-20	Zinc, Dissolved	NS	NS	NS	NS	NS	NS	NS	NS	NS	NS	NS	NS	NS
TR02	W269	01-Jun-20	Zinc, Dissolved	NS	NS	NS	NS	NS	NS	NS	NS	NS	NS	NS	NS	NS
TR02	W270	08-Jun-20	Zinc, Dissolved	NS	NS	NS	NS	NS	NS	NS	NS	NS	NS	NS	NS	NS
TR02	W271	15-Jun-20	Zinc, Dissolved	NS	NS	NS	NS	NS	NS	NS	NS	NS	NS	NS	NS	NS
TR02	W272	22-Jun-20	Zinc, Dissolved	NS	NS	NS	NS	NS	NS	NS	NS	NS	NS	NS	NS	NS
TR02	W273	29-Jun-20	Zinc, Dissolved	NS	NS	NS	NS	NS	NS	NS	NS	NS	NS	NS	NS	NS
TR02	W274	06-Jul-20	Zinc, Dissolved	4450	274	4176	13.5	135800	93.8	306.7	<10	4450	25.1	253400	100.0	609.8
TR02	W275	13-Jul-20	Zinc, Dissolved	NS	NS	NS	NS	NS	NS	NS	NS	NS	NS	NS	NS	NS
TR02	W276	20-Jul-20	Zinc, Dissolved	NS	NS	NS	NS	NS	NS	NS	NS	NS	NS	NS	NS	NS
TR02	W277	27-Jul-20	Zinc, Dissolved	NS	NS	NS	NS	NS	NS	NS	NS	NS	NS	NS	NS	NS
TR02	W278	03-Aug-20	Zinc, Dissolved	3640	NS	NS	NS	NS	NS	NS	<10 J	3640	24.6	248200	100.0	488.6
TR02	W279	10-Aug-20	Zinc, Dissolved	NS	NS	NS	NS	NS	NS	NS	NS	NS	NS	NS	NS	NS
TR02	W280	17-Aug-20	Zinc, Dissolved	NS	NS	NS	NS	NS	NS	NS	NS	NS	NS	NS	NS	NS
TR02	W281	24-Aug-20	Zinc, Dissolved	NS	NS	NS	NS	NS	NS	NS	NS	NS	NS	NS	NS	NS
TR02	W282	31-Aug-20	Zinc, Dissolved	NS	NS	NS	NS	NS	NS	NS	NS	NS	NS	NS	NS	NS

Table 14. Mass Removal
Horizontal and Vertical Wetland Treatment Trains
St. Louis Tunnel Discharge Constructed Wetland Demonstration Treatability Study
Rico-Argentine Mine Site – Rico Tunnels, Operable Unit OU01

Phase	Week	Week of	Analyte Name	INFLUENT[2] (µg/L)	RDEFF (µg/L)	H Δ CONC (µg/L)	H FLOW (gpm)	H FLOW TOTAL (gallons)	H REMOVAL EFFICIENCY (%)	H MASS REMOVAL RATE (g/day)	AC2EFF (µg/L)	V Δ CONC (µg/L)	V FLOW (gpm)	V FLOW TOTAL (gallons)	V REMOVAL EFFICIENCY (%)	V MASS REMOVAL RATE (g/day)
TR02	W283	07-Sep-20	Zinc, Dissolved	NS	NS	NS	NS	NS	NS	NS	NS	NS	NS	NS	NS	NS
TR02	W284	14-Sep-20	Zinc, Dissolved	3380	252	3128	26.4	266300	92.5	450.5	<10 U	3380	24.0	241800	100.0	442.0
TR02	W285	21-Sep-20	Zinc, Dissolved	NS	NS	NS	NS	NS	NS	NS	NS	NS	NS	NS	NS	NS
TR02	W286	28-Sep-20	Zinc, Dissolved	NS	NS	NS	NS	NS	NS	NS	NS	NS	NS	NS	NS	NS
TR02	W287	05-Oct-20	Zinc, Dissolved	NS	NS	NS	NS	NS	NS	NS	NS	NS	NS	NS	NS	NS
TR02	W288	12-Oct-20	Zinc, Dissolved	NS	NS	NS	NS	NS	NS	NS	NS	NS	NS	NS	NS	NS
TR02	W289	19-Oct-20	Zinc, Dissolved	NS	NS	NS	NS	NS	NS	NS	NS	NS	NS	NS	NS	NS
TR02	W290	26-Oct-20	Zinc, Dissolved	NS	NS	NS	NS	NS	NS	NS	NS	NS	NS	NS	NS	NS
TR02	W291	02-Nov-20	Zinc, Dissolved	NS	NS	NS	NS	NS	NS	NS	NS	NS	NS	NS	NS	NS
TR02	W292	09-Nov-20	Zinc, Dissolved	2700	207	2493	24.0	241700	92.3	326	<10	2700	24.1	243200	100	355.1
TR02	W293	16-Nov-20	Zinc, Dissolved	NS	NS	NS	NS	NS	NS	NS	NS	NS	NS	NS	NS	NS
TR02	W294	23-Nov-20	Zinc, Dissolved	NS	NS	NS	NS	NS	NS	NS	NS	NS	NS	NS	NS	NS
TR02	W295	30-Nov-20	Zinc, Dissolved	NS	NS	NS	NS	NS	NS	NS	NS	NS	NS	NS	NS	NS
TR02	W296	07-Dec-20	Zinc, Dissolved	NS	NS	NS	NS	NS	NS	NS	NS	NS	NS	NS	NS	NS
TR02	W297	14-Dec-20	Zinc, Dissolved	NS	NS	NS	NS	NS	NS	NS	NS	NS	NS	NS	NS	NS
TR02	W298	21-Dec-20	Zinc, Dissolved	NS	NS	NS	NS	NS	NS	NS	NS	NS	NS	NS	NS	NS
TR02	W299	28-Dec-20	Zinc, Dissolved	NS	NS	NS	NS	NS	NS	NS	NS	NS	NS	NS	NS	NS
TR02	W300	04-Jan-21	Zinc, Dissolved	NS	NS	NS	NS	NS	NS	NS	NS	NS	NS	NS	NS	NS
TR02	W301	11-Jan-21	Zinc, Dissolved	2620	167	2453	19.7	198700	93.6	264	<10	2620	20.4	205400	100	291.0
TR02	W302	18-Jan-21	Zinc, Dissolved	NS	NS	NS	NS	NS	NS	NS	NS	NS	NS	NS	NS	NS
TR02	W303	25-Jan-21	Zinc, Dissolved	NS	NS	NS	NS	NS	NS	NS	NS	NS	NS	NS	NS	NS
TR02	W304	01-Feb-21	Zinc, Dissolved	NS	NS	NS	NS	NS	NS	NS	NS	NS	NS	NS	NS	NS
TR02	W305	08-Feb-21	Zinc, Dissolved	NS	NS	NS	NS	NS	NS	NS	NS	NS	NS	NS	NS	NS
TR02	W306	15-Feb-21	Zinc, Dissolved	NS	NS	NS	NS	NS	NS	NS	NS	NS	NS	NS	NS	NS
TR02	W307	22-Feb-21	Zinc, Dissolved	NS	NS	NS	NS	NS	NS	NS	NS	NS	NS	NS	NS	NS
TR02	W308	01-Mar-21	Zinc, Dissolved	NS	NS	NS	NS	NS	NS	NS	NS	NS	NS	NS	NS	NS
TR02	W309	08-Mar-21	Zinc, Dissolved	2840	137	2703	18.0	181300	95.2	265	<10 U	2840	23.4	236300	100	362.3
TR02	W310	15-Mar-21	Zinc, Dissolved	NS	NS	NS	NS	NS	NS	NS	NS	NS	NS	NS	NS	NS
TR02	W311	22-Mar-21	Zinc, Dissolved	NS	NS	NS	NS	NS	NS	NS	NS	NS	NS	NS	NS	NS
TR02	W312	29-Mar-21	Zinc, Dissolved	NS	NS	NS	NS	NS	NS	NS	NS	NS	NS	NS	NS	NS
TR02	W313	05-Apr-21	Zinc, Dissolved	NS	NS	NS	NS	NS	NS	NS	NS	NS	NS	NS	NS	NS
TR02	W314	12-Apr-21	Zinc, Dissolved	NS	NS	NS	NS	NS	NS	NS	NS	NS	NS	NS	NS	NS
TR02	W315	19-Apr-21	Zinc, Dissolved	NS	NS	NS	NS	NS	NS	NS	NS	NS	NS	NS	NS	NS
TR02	W316	26-Apr-21	Zinc, Dissolved	NS	NS	NS	NS	NS	NS	NS	NS	NS	NS	NS	NS	NS
TR02	W317	03-May-21	Zinc, Dissolved	NS	NS	NS	NS	NS	NS	NS	NS	NS	NS	NS	NS	NS
TR02	W318	10-May-21	Zinc, Dissolved	2370	144	2226	15.2	153500	93.9	185	11.2	2358.8	23.7	238900	99.5	304.7
TR02	W319	17-May-21	Zinc, Dissolved	NS	NS	NS	NS	NS	NS	NS	NS	NS	NS	NS	NS	NS
TR02	W320	24-May-21	Zinc, Dissolved	NS	NS	NS	NS	NS	NS	NS	NS	NS	NS	NS	NS	NS
TR02	W321	31-May-21	Zinc, Dissolved	NS	NS	NS	NS	NS	NS	NS	NS	NS	NS	NS	NS	NS
TR02	W322	07-Jun-21	Zinc, Dissolved	NS	NS	NS	NS	NS	NS	NS	NS	NS	NS	NS	NS	NS
TR02	W323	14-Jun-21	Zinc, Dissolved	NS	NS	NS	NS	NS	NS	NS	NS	NS	NS	NS	NS	NS
TR02	W324	21-Jun-21	Zinc, Dissolved	NS	NS	NS	NS	NS	NS	NS	NS	NS	NS	NS	NS	NS
TR02	W325	28-Jun-21	Zinc, Dissolved	NS	NS	NS	NS	NS	NS	NS	NS	NS	NS	NS	NS	NS
TR02	W326	05-Jul-21	Zinc, Dissolved	NS	NS	NS	NS	NS	NS	NS	NS	NS	NS	NS	NS	NS
TR02	W327	12-Jul-21	Zinc, Dissolved	4600	184	4416	8.6	86700	96	207	19.9	4580.1	21.7	219100	99.6	542.7
TR02	W328	19-Jul-21	Zinc, Dissolved	NS	NS	NS	NS	NS	NS	NS	NS	NS	NS	NS	NS	NS
TR02	W329	26-Jul-21	Zinc, Dissolved	NS	NS	NS	NS	NS	NS	NS	NS	NS	NS	NS	NS	NS
TR02	W330	02-Aug-21	Zinc, Dissolved	NS	NS	NS	NS	NS	NS	NS	NS	NS	NS	NS	NS	NS
TR02	W331	09-Aug-21	Zinc, Dissolved	NS	NS	NS	NS	NS	NS	NS	NS	NS	NS	NS	NS	NS

Table 14. Mass Removal
Horizontal and Vertical Wetland Treatment Trains
St. Louis Tunnel Discharge Constructed Wetland Demonstration Treatability Study
Rico-Argentine Mine Site – Rico Tunnels, Operable Unit OU01

Phase	Week	Week of	Analyte Name	INFLUENT[2] (µg/L)	RDEFF (µg/L)	H Δ CONC (µg/L)	H FLOW (gpm)	H FLOW TOTAL (gallons)	H REMOVAL EFFICIENCY (%)	H MASS REMOVAL RATE (g/day)	AC2EFF (µg/L)	V Δ CONC (µg/L)	V FLOW (gpm)	V FLOW TOTAL (gallons)	V REMOVAL EFFICIENCY (%)	V MASS REMOVAL RATE (g/day)
TR02	W332	16-Aug-21	Zinc, Dissolved	NS	NS	NS	NS	NS	NS	NS	NS	NS	NS	NS	NS	NS
TR02	W333	23-Aug-21	Zinc, Dissolved	NS	NS	NS	NS	NS	NS	NS	NS	NS	NS	NS	NS	NS

NOTES:
Non-detects are reported as <RL and estimated as zero for calculations and graphing.
% = percent
AC1EFF = Aeration Channel Effluent/Rock Drain Influent
AC2EFF = Aeration Cascade Effluent
B = Analyte is detected in an associated blank
BTEFF = Biotreatment Cell Effluent/Aeration Cascade Influent
C = Colonization
FDB = Flow Diversion Box (Settling Basin No. 1 Influent/Settling Basin No. 2 Influent)
g/day = grams per day
gpm = gallons per minute
H = horizontal
H Δ CONC = horizontal change in concentration
J+ = Estimated result, high bias indicated
J = Estimated result
J- = Estimated result, low bias indicated
HWTT = Horizontal Wetland Treatment Train
MDL = method detection limit
NS = not sampled
OU = operable unit
OXINF = Maelstrom Oxidizer Influent
ppm = parts per million
RDEFF = Rock Drain Effluent
RL = reporting limit
SB1EFF = Settling Basin No. 1 Effluent/Surface Flow Wetland Influent
SB2EFF = Settling Basin No. 2 Effluent/Biotreatment Cell Influent
SFWEFF = Surface Flow Wetland Effluent/Horizontal Sub Surface Flow Wetland Influent
SMP = Static Mixer Pool
TR** = Test Run
U = Evaluated to be undetected at the RL due to evidence of contamination
UJ = Undetected, reporting limit is estimated
V = vertical
V Δ CONC = vertical change in concentration
VWTT = Vertical Wetland Treatment Train
W** = Week of Treatability Study Phase

The interpolation method for calculating weekly flow totals for both the horizontal and vertical treatment trains was modified to improve precision.

The Aeration Cascade in the VWTT was bypassed on different occasions between 27 OCT 2014 and 16 NOV 2014. The Aeration Cascade Effluent flow rate was used in the weekly flow calculations in monthly reports for the VWTT prior to DEC 2014. The flow rates for the period 27 OCT 2014 - 16 NOV 2014 (and all other weeks) are now calculated based on the Settling Basin No. 2 influent flow rates to better represent metals mass removal by the VWTT.

[1] Monitoring location AC2EFF was not sampled during W31 of phase TR02 because of Enhance Wetland Demonstration construction activities.

[2] From 15 SEP 2014 to 03 JAN 2016 monitoring location FDB was used to represent the influent of the HWTT and VWTT. From 04 JAN 2016 to 04 DEC 2016, monitoring location SMP was used to represent the influent of the HWTT and VWTT. As of 05 DEC 2016, monitoring location OXINF is used to represent the influent of the HWTT and VWTT.

Table 15. Hydrogen Sulfide Gas (ppm)
Horizontal and Vertical Wetland Treatment Trains
St. Louis Tunnel Discharge Constructed Wetland Demonstration Treatability Study
Rico-Argentine Mine Site – Rico Tunnels, Operable Unit OU01

			H2S-01 (Aeration Channel Inlet)			H2S-02 (Access Road near Aeration Channel-South)			H2S-03 (Access Road near Aeration Channel-North)			H2S-04 (Access Road near Biotreatment Cell)			H2S-05 (Aeration Cascade Inlet)		
Phase	**Week**	**Week of**	**average**	**minimum**	**maximum**	**average**	**minimum**	**maximum**	**average**	**minimum**	**maximum**	**average**	**minimum**	**maximum**	**average**	**minimum**	**maximum**
C	W00	15-Sep-14	0.033	0	1.1	0.018	0	1.5	0.002	0	0.2	0.000	0	0	0.002	0	0.4
C	W01	22-Sep-14	0.016	0	0.7	0.025	0	1	0.000	0	0	0.000	0	0	0.003	0	0.4
C	W02	29-Sep-14	0.032	0	1.7	0.003	0	0.5	0.000	0	0	0.007	0	1.1	0.004	0	0.7
C	W03	06-Oct-14	0.022	0	3	0.002	0	0.4	0.000	0	0	0.004	0	0.7	0.006	0	0.6
C	W04	13-Oct-14	0.005	0	0.5	0.000	0	0	0.000	0	0	0.000	0	0	0.000	0	0
C	W05	20-Oct-14	0.005	0	0.4	0.000	0	0	0.000	0	0	0.000	0	0	0.000	0	0
C	W06	27-Oct-14	0.008	0	0.6	0.000	0	0	0.000	0	0	0.000	0	0	0.000	0	0
C	W07	03-Nov-14	0.000	0	0	0.000	0	0	0.000	0	0	0.000	0	0	0.000	0	0
C	W08	10-Nov-14	0.002	0	0.4	0.000	0	0	0.000	0	0	0.000	0	0	0.000	0	0
C	W09	17-Nov-14	0.000	0	0	0.000	0	0	0.000	0	0	0.000	0	0	0.000	0	0
C	W10	24-Nov-14	0.000	0	0	0.000	0	0	0.000	0	0	0.000	0	0	0.000	0	0
C	W11	01-Dec-14	0.006	0	0.6	0.000	0	0	0.000	0	0	0.000	0	0	0.002	0	0.4
C	W12	08-Dec-14	0.002	0	0.4	0.000	0	0	0.000	0	0	0.000	0	0	0.000	0	0
C	W13	15-Dec-14	0.008	0	0.7	0.000	0	0	0.000	0	0	0.000	0	0	0.011	0	0.6
C	W14	22-Dec-14	0.000	0	0	0.000	0	0	0.000	0	0	0.000	0	0	0.000	0	0
C	W15	29-Dec-14	0.000	0	0	0.000	0	0	0.000	0	0	0.000	0	0	0.000	0	0
TR01	W00	05-Jan-15	0.002	0	0.4	0.000	0	0	0.000	0	0	0.000	0	0	0.005	0	0.4
TR01	W01	12-Jan-15	0.007	0	0.7	0.000	0	0	0.000	0	0	0.000	0	0	0.000	0	0
TR01	W02	19-Jan-15	0.002	0	0.4	0.000	0	0	0.000	0	0	0.000	0	0	0.000	0	0
TR01	W03	26-Jan-15	0.002	0	0.4	0.000	0	0	0.000	0	0	0.000	0	0	0.002	0	0.4
TR01	W04	02-Feb-15	0.000	0	0	0.000	0	0	0.000	0	0	0.000	0	0	0.002	0	0.4
TR01	W05	09-Feb-15	0.002	0	0.4	0.000	0	0	0.000	0	0	0.000	0	0	0.000	0	0
TR01	W06	16-Feb-15	0.013	0	0.6	0.000	0	0	NA[1]	NA[1]	NA[1]	0.000	0	0	0.030	0	5
TR01	W07	23-Feb-15	0.033	0	0.8	0.000	0	0	NA[1]	NA[1]	NA[1]	0.000	0	0	0.012	0	0.4
TR01	W08	02-Mar-15	0.005	0	0.5	0.000	0	0	NA[1]	NA[1]	NA[1]	0.000	0	0	0.005	0	0.4
TR01	W09	09-Mar-15	0.000	0	0	0.000	0	0	NA[1]	NA[1]	NA[1]	0.000	0	0	0.000	0	0
TR01	W10	16-Mar-15	0.000	0	0	0.000	0	0	NA[1]	NA[1]	NA[1]	0.000	0	0	0.000	0	0
TR01	W11	23-Mar-15	0.002	0	0.4	0.000	0	0	NA[1]	NA[1]	NA[1]	0.000	0	0	0.000	0	0
TR01	W10	16-Mar-15	0.000	0	0	0.000	0	0	NA[1]	NA[1]	NA[1]	0.000	0	0	0.000	0	0
TR01	W11	23-Mar-15	0.002	0	0.4	0.000	0	0	NA[1]	NA[1]	NA[1]	0.000	0	0	0.000	0	0
TR01	W12	30-Mar-15	0.002	0	0.4	0.000	0	0	0.000	0	0	0.000	0	0	0.000	0	0

Table 15. Hydrogen Sulfide Gas (ppm)
Horizontal and Vertical Wetland Treatment Trains
St. Louis Tunnel Discharge Constructed Wetland Demonstration Treatability Study
Rico-Argentine Mine Site – Rico Tunnels, Operable Unit OU01

			H2S-01 (Aeration Channel Inlet)			H2S-02 (Access Road near Aeration Channel-South)			H2S-03 (Access Road near Aeration Channel-North)			H2S-04 (Access Road near Biotreatment Cell)			H2S-05 (Aeration Cascade Inlet)		
Phase	**Week**	**Week of**	**average**	**minimum**	**maximum**	**average**	**minimum**	**maximum**	**average**	**minimum**	**maximum**	**average**	**minimum**	**maximum**	**average**	**minimum**	**maximum**
TR02	W00	06-Apr-15	0.000	0	0	0.000	0	0	0.000	0	0	0.000	0	0	0.005	0	0.9
TR02	W01	13-Apr-15	0.002	0	0.4	0.000	0	0	0.000	0	0	0.000	0	0	0.000	0	0
TR02	W02	20-Apr-15	0.000	0	0	0.000	0	0	0.000	0	0	0.000	0	0	0.000	0	0
TR02	W03	27-Apr-15	0.002	0	0.4	0.000	0	0	0.000	0	0	0.000	0	0	0.000	0	0
TR02	W04	04-May-15	0.000	0	0	0.000	0	0	0.000	0	0	0.000	0	0	0.000	0	0
TR02	W05	11-May-15	0.007	0	0.6	0.000	0	0	0.000	0	0	0.000	0	0	0.000	0	0
TR02	W06	18-May-15	0.000	0	0	0.000	0	0	0.000	0	0	0.000	0	0	0.000	0	0
TR02	W07	25-May-16	0.000	0	0	0.000	0	0	0.000	0	0	0.000	0	0	0.000	0	0
TR02	W08	01-Jun-15	0.000	0	0	0.000	0	0	0.000	0	0	0.000	0	0	0.000	0	0
TR02	W09	08-Jun-15	0.000	0	0	0.000	0	0	0.000	0	0	0.000	0	0	0.000	0	0
TR02	W10	15-Jun-15	0.000	0	0	0.000	0	0	0.000	0	0	0.000	0	0	0.000	0	0
TR02	W11	22-Jun-15	0.002	0	0.4	0.000	0	0	0.000	0	0	0.000	0	0	0.000	0	0
TR02	W12	29-Jun-15	0.007	0	0.6	0.000	0	0	0.000	0	0	0.000	0	0	0.000	0	0
TR02	W13	06-Jul-15	0.017	0	1.4	0.002	0	0.4	0.000	0	0	0.000	0	0	0.000	0	0
TR02	W14	13-Jul-15	0.007	0	0.7	0.005	0	0.4	0.000	0	0	0.000	0	0	0.000	0	0
TR02	W15	20-Jul-15	0.002	0	0.4	0.004	0	0.6	0.000	0	0	0.000	0	0	0.000	0	0
TR02	W16	27-Jul-15	0.029	0	2.1	0.002	0	0.4	0.000	0	0	0.000	0	0	0.006	0	0.6
TR02	W17	03-Aug-15	0.007	0	0.7	0.002	0	0.4	0.000	0	0	0.000	0	0	0.020	0	0.6
TR02	W18	10-Aug-15	0.002	0	0.4	0.005	0	0.4	0.000	0	0	0.000	0	0	0.007	0	0.4
TR02	W19	17-Aug-15	0.002	0	0.4	0.003	0	0.5	0.000	0	0	0.000	0	0	0.000	0	0
TR02	W20	24-Aug-15	0.011	0	0.6	0.008	0	0.6	0.000	0	0	0.000	0	0	0.000	0	0
TR02	W21	31-Aug-15	0.034	0	1.6	0.005	0	0.5	0.000	0	0	0.000	0	0	0.006	0	0.6
TR02	W22	07-Sep-15	0.004	0	0.7	0.004	0	0.6	0.000	0	0	0.000	0	0	0.002	0	0.4
TR02	W23	14-Sep-15	0.016	0	0.8	0.002	0	0.4	0.000	0	0	0.000	0	0	0.009	0	0.7
TR02	W24	21-Sep-15	0.010	0	0.7	0.000	0	0	0.000	0	0	0.000	0	0	0.000	0	0
TR02	W25	28-Sep-15	0.000	0	0	0.000	0	0	0.000	0	0	0.000	0	0	0.000	0	0
TR02	W26	05-Oct-15	0.000	0	0	0.000	0	0	0.000	0	0	0.000	0	0	0.000	0	0
TR02	W27	12-Oct-15	0.000	0	0	0.011	0	0.6	0.000	0	0	0.000	0	0	0.007	0	1.1
TR02	W28	19-Oct-15	0.014	0	0.6	0.000	0	0	0.000	0	0	0.000	0	0	0.003	0	0.5
TR02	W29	26-Oct-15	0.003	0	0.5	0.000	0	0	0.000	0	0	0.000	0	0	0.000	0	0
TR02	W30	02-Nov-15	0.007	0	1.1	0.000	0	0	0.000	0	0	0.000	0	0	0.000	0	0

Table 15. Hydrogen Sulfide Gas (ppm)
Horizontal and Vertical Wetland Treatment Trains
St. Louis Tunnel Discharge Constructed Wetland Demonstration Treatability Study
Rico-Argentine Mine Site – Rico Tunnels, Operable Unit OU01

			H2S-01 (Aeration Channel Inlet)			H2S-02 (Access Road near Aeration Channel-South)			H2S-03 (Access Road near Aeration Channel-North)			H2S-04 (Access Road near Biotreatment Cell)			H2S-05 (Aeration Cascade Inlet)		
Phase	**Week**	**Week of**	**average**	**minimum**	**maximum**	**average**	**minimum**	**maximum**	**average**	**minimum**	**maximum**	**average**	**minimum**	**maximum**	**average**	**minimum**	**maximum**
TR02	W31	09-Nov-15	0.000	0	0	0.000	0	0	0.000	0	0	0.000	0	0	0.000	0	0
TR02	W32	16-Nov-15	0.000	0	0	NA	NA	NA	NA	NA	NA	0.000	0	0	NA	NA	NA
TR02	W33	23-Nov-15	0.000	0	0	0.000	0	0	0.000	0	0	0.000	0	0	0.000	0	0
TR02	W34	30-Nov-15	0.002	0	0.4	0.000	0	0	0.000	0	0	0.000	0	0	0.000	0	0
TR02	W35	07-Dec-15	0.008	0	1.3	0.000	0	0	0.000	0	0	0.000	0	0	0.000	0	0
TR02	W36	14-Dec-15	0.006	0	0.5	0.000	0	0	0.000	0	0	0.000	0	0	0.000	0	0
TR02	W37	21-Dec-15	0.006	0	0.6	0.000	0	0	0.000	0	0	0.000	0	0	0.000	0	0
TR02	W38	28-Dec-15	0.002	0	0.4	0.000	0	0	0.000	0	0	0.000	0	0	0.000	0	0
TR02	W39	04-Jan-16	0.011	0	0.6	0.000	0	0	0.000	0	0	0.000	0	0	0.000	0	0
TR02	W40	11-Jan-16	0.000	0	0	0.000	0	0	0.000	0	0	0.000	0	0	0.000	0	0
TR02	W41	18-Jan-16	0.000	0	0	0.000	0	0	0.000	0	0	0.000	0	0	0.000	0	0
TR02	W42	25-Jan-16	0.002	0	0.4	0.000	0	0	0.000	0	0	0.000	0	0	0.000	0	0
TR02	W43	01-Feb-16	0.000	0	0	0.000	0	0	0.000	0	0	0.000	0	0	0.000	0	0
TR02	W44	08-Feb-16	0.000	0	0	0.000	0	0	0.000	0	0	0.000	0	0	0.000	0	0
TR02	W45	15-Feb-16	0.000	0	0	0.000	0	0	0.000	0	0	0.000	0	0	0.000	0	0
TR02	W46	22-Feb-16	0.000	0	0	0.000	0	0	0.000	0	0	0.000	0	0	0.000	0	0
TR02	W47	29-Feb-16	0.000	0	0	0.000	0	0	0.000	0	0	0.000	0	0	0.000	0	0
TR02	W48	07-Mar-16	0.000	0	0	0.000	0	0	0.000	0	0	0.000	0	0	0.000	0	0
TR02	W49	14-Mar-16	0.000	0	0	0.000	0	0	0.000	0	0	0.000	0	0	0.000	0	0
TR02	W50	21-Mar-16	0.000	0	0	0.000	0	0	0.000	0	0	0.000	0	0	0.000	0	0
TR02	W51	28-Mar-16	0.000	0	0	0.000	0	0	0.000	0	0	0.000	0	0	0.000	0	0
TR02	W52	04-Apr-16	0.000	0	0	0.000	0	0	0.000	0	0	0.000	0	0	0.000	0	0
TR02	W53	11-Apr-16	0.000	0	0	0.000	0	0	0.000	0	0	0.000	0	0	0.000	0	0
TR02	W54	18-Apr-16	0.000	0	0	0.000	0	0	0.000	0	0	0.000	0	0	0.000	0	0
TR02	W55	25-Apr-16	0.000	0	0	0.000	0	0	0.000	0	0	0.000	0	0	0.000	0	0
TR02	W56	02-May-16	0.000	0	0	0.000	0	0	0.000	0	0	0.000	0	0	0.000	0	0
TR02	W57	09-May-16	0.000	0	0	0.000	0	0	0.000	0	0	0.000	0	0	0.000	0	0
TR02	W58	16-May-16	0.000	0	0	0.000	0	0	0.000	0	0	0.000	0	0	0.000	0	0
TR02	W59	23-May-16	0.000	0	0	0.000	0	0	0.000	0	0	0.000	0	0	0.000	0	0
TR02	W60	30-May-16	0.000	0	0	0.000	0	0	0.000	0	0	0.000	0	0	0.000	0	0
TR02	W61	06-Jun-16	0.000	0	0	0.000	0	0	0.000	0	0	0.000	0	0	0.000	0	0

Table 15. Hydrogen Sulfide Gas (ppm)
Horizontal and Vertical Wetland Treatment Trains
St. Louis Tunnel Discharge Constructed Wetland Demonstration Treatability Study
Rico-Argentine Mine Site – Rico Tunnels, Operable Unit OU01

			H2S-01 (Aeration Channel Inlet)			H2S-02 (Access Road near Aeration Channel-South)			H2S-03 (Access Road near Aeration Channel-North)			H2S-04 (Access Road near Biotreatment Cell)			H2S-05 (Aeration Cascade Inlet)		
Phase	**Week**	**Week of**	**average**	**minimum**	**maximum**	**average**	**minimum**	**maximum**	**average**	**minimum**	**maximum**	**average**	**minimum**	**maximum**	**average**	**minimum**	**maximum**
TR02	W62	13-Jun-16	0.000	0	0	0.000	0	0	0.000	0	0	0.000	0	0	0.000	0	0
TR02	W63	20-Jun-16	0.000	0	0	0.000	0	0	0.000	0	0	0.000	0	0	0.000	0	0
TR02	W64	27-Jun-16	0.000	0	0	0.000	0	0	0.000	0	0	0.000	0	0	0.000	0	0
TR02	W65	04-Jul-16	0.000	0	0	0.000	0	0	0.000	0	0	0.000	0	0	0.000	0	0
TR02	W66	11-Jul-16	0.000	0	0	0.000	0	0	0.000	0	0	0.000	0	0	0.000	0	0
TR02	W67	18-Jul-16	0.002	0	0.4	0.000	0	0	0.000	0	0	0.000	0	0	0.000	0	0
TR02	W68	25-Jul-16	0.000	0	0	0.000	0	0	0.000	0	0	0.000	0	0	0.000	0	0
TR02	W69	01-Aug-16	0.034	0	1.9	0.000	0	0	0.000	0	0	0.000	0	0	0.049	0	1.7
TR02	W70	08-Aug-16	0.000	0	0	0.000	0	0	0.000	0	0	0.000	0	0	0.021	0	0.7
TR02	W71	15-Aug-16	0.000	0	0	0.000	0	0	0.000	0	0	0.000	0	0	0.027	0	0.8
TR02	W72	22-Aug-16	0.013	0	1.6	0.000	0	0	0.000	0	0	0.000	0	0	0.017	0	1.6
TR02	W73	29-Aug-16	0.003	0	0.5	0.000	0	0	0.000	0	0	0.000	0	0	NA[2]	NA[2]	NA[2]
TR02	W74	05-Sep-16	0.002	0	0.4	0.000	0	0	0.000	0	0	0.000	0	0	NA[2]	NA[2]	NA[2]
TR02	W75	12-Sep-16	0.000	0	0	0.000	0	0	0.000	0	0	0.000	0	0	NA[2]	NA[2]	NA[2]
TR02	W76	19-Sep-16	0.000	0	0	0.000	0	0	0.000	0	0	0.000	0	0	NA[2]	NA[2]	NA[2]
TR02	W77	26-Sep-16	0.000	0	0	0.000	0	0	0.000	0	0	0.000	0	0	NA[2]	NA[2]	NA[2]
TR02	W78	03-Oct-16	0.002	0	0.4	0.000	0	0	0.000	0	0	0.000	0	0	NA[2]	NA[2]	NA[2]
TR02	W79	10-Oct-16	0.000	0	0	0.000	0	0	0.000	0	0	0.000	0	0	NA[2]	NA[2]	NA[2]
TR02	W80	17-Oct-16	0.002	0	0.4	0.000	0	0	0.000	0	0	0.000	0	0	NA[2]	NA[2]	NA[2]
TR02	W81	24-Oct-16	0.002	0	0.4	0.034	0	5.5	0.000	0	0	0.000	0	0	NA[2]	NA[2]	NA[2]
TR02	W82	31-Oct-16	0.005	0	0.5	0.000	0	0	0.000	0	0	0.000	0	0	NA[2]	NA[2]	NA[2]
TR02	W83	07-Nov-16	0.000	0	0	0.000	0	0	0.000	0	0	0.000	0	0	NA[2]	NA[2]	NA[2]
TR02	W84	14-Nov-16	0.000	0	0	0.000	0	0	0.000	0	0	0.000	0	0	NA[2]	NA[2]	NA[2]
TR02	W85	21-Nov-16	0.003	0	0.5	0.000	0	0	0.000	0	0	0.000	0	0	NA[2]	NA[2]	NA[2]
TR02	W86	28-Nov-16	0.000	0	0	0.000	0	0	0.000	0	0	NA[3]	NA[3]	NA[3]	NA[2]	NA[2]	NA[2]
TR02	W87	05-Dec-16	0.000	0	0	0.000	0	0	0.000	0	0	NA[3]	NA[3]	NA[3]	NA[2]	NA[2]	NA[2]
TR02	W88	12-Dec-16	0.000	0	0	0.000	0	0	0.000	0	0	NA[3]	NA[3]	NA[3]	NA[2]	NA[2]	NA[2]
TR02	W89	19-Dec-16	0.000	0	0	0.000	0	0	0.000	0	0	NA[3]	NA[3]	NA[3]	NA[2]	NA[2]	NA[2]
TR02	W90	26-Dec-16	0.000	0	0	0.000	0	0	0.000	0	0	NA[3]	NA[3]	NA[3]	NA[2]	NA[2]	NA[2]
TR02	W91	02-Jan-17	0.000	0	0	0.000	0	0	0.000	0	0	NA[3]	NA[3]	NA[3]	NA[2]	NA[2]	NA[2]
TR02	W92	09-Jan-17	0.002	0	0.4	0.000	0	0	0.000	0	0	NA[3]	NA[3]	NA[3]	NA[2]	NA[2]	NA[2]

Table 15. Hydrogen Sulfide Gas (ppm)
Horizontal and Vertical Wetland Treatment Trains
St. Louis Tunnel Discharge Constructed Wetland Demonstration Treatability Study
Rico-Argentine Mine Site – Rico Tunnels, Operable Unit OU01

			H2S-01 (Aeration Channel Inlet)			H2S-02 (Access Road near Aeration Channel-South)			H2S-03 (Access Road near Aeration Channel-North)			H2S-04 (Access Road near Biotreatment Cell)			H2S-05 (Aeration Cascade Inlet)		
Phase	**Week**	**Week of**	**average**	**minimum**	**maximum**	**average**	**minimum**	**maximum**	**average**	**minimum**	**maximum**	**average**	**minimum**	**maximum**	**average**	**minimum**	**maximum**
TR02	W93	16-Jan-17	0.000	0	0	0.000	0	0	0.000	0	0	NA[3]	NA[3]	NA[3]	NA[2]	NA[2]	NA[2]
TR02	W94	23-Jan-17	0.000	0	0	0.000	0	0	0.000	0	0	NA[3]	NA[3]	NA[3]	NA[2]	NA[2]	NA[2]
TR02	W95	30-Jan-17	0.013	0	0.7	0.000	0	0	0.000	0	0	NA[3]	NA[3]	NA[3]	NA[2]	NA[2]	NA[2]
TR02	W96	06-Feb-17	0.010	0	0.5	0.000	0	0	0.000	0	0	NA[3]	NA[3]	NA[3]	NA[2]	NA[2]	NA[2]
TR02	W97	13-Feb-17	0.012	0	0.4	0.000	0	0	0.000	0	0	NA[3]	NA[3]	NA[3]	NA[2]	NA[2]	NA[2]
TR02	W98	20-Feb-17	0.000	0	0	0.000	0	0	0.000	0	0	NA[3]	NA[3]	NA[3]	NA[2]	NA[2]	NA[2]
TR02	W99	27-Feb-17	0.010	0	0.4	0.000	0	0	0.000	0	0	NA[3]	NA[3]	NA[3]	0.021	0	0.9
TR02	W100	06-Mar-17	0.006	0	0.6	0.000	0	0	0.000	0	0	0.000	0	0	0.000	0	0
TR02	W101	13-Mar-17	0.000	0	0	0.000	0	0	0.000	0	0	0.000	0	0	0.000	0	0
TR02	W102	20-Mar-17	0.000	0	0	0.000	0	0	0.000	0	0	0.000	0	0	0.000	0	0
TR02	W103	27-Mar-17	0.000	0	0	0.000	0	0	0.000	0	0	0.000	0	0	0.000	0	0
TR02	W104	03-Apr-17	0.000	0	0	0.000	0	0	0.000	0	0	0.000	0	0	0.000	0	0
TR02	W105	10-Apr-17	0.000	0	0	0.000	0	0	0.000	0	0	0.000	0	0	0.000	0	0
TR02	W106	17-Apr-17	0.000	0	0	0.000	0	0	0.000	0	0	0.000	0	0	0.000	0	0
TR02	W107	24-Apr-17	0.002	0	0.4	0.000	0	0	0.000	0	0	0.000	0	0	0.000	0	0
TR02	W108	01-May-17	0.000	0	0	0.000	0	0	0.000	0	0	0.000	0	0	0.000	0	0
TR02	W109	08-May-17	0.000	0	0	0.000	0	0	0.000	0	0	0.000	0	0	0.000	0	0
TR02	W110	15-May-17	0.000	0	0	0.000	0	0	0.000	0	0	0.000	0	0	0.000	0	0
TR02	W111	22-May-17	0.000	0	0	0.000	0	0	0.000	0	0	0.000	0	0	0.000	0	0
TR02	W112	29-May-17	NA[4]	NA[4]	NA[4]	0.000	0	0	0.000	0	0	0.000	0	0	0.004	0	0.7
TR02	W113	05-Jun-17	NA[4]	NA[4]	NA[4]	0.000	0	0	0.000	0	0	0.000	0	0	0.000	0	0
TR02	W114	12-Jun-17	NA[4]	NA[4]	NA[4]	0.000	0	0	0.000	0	0	0.000	0	0	0.000	0	0
TR02	W115	19-Jun-17	NA[4]	NA[4]	NA[4]	0.000	0	0	0.000	0	0	0.000	0	0	0.000	0	0
TR02	W116	26-Jun-17	NA[4]	NA[4]	NA[4]	0.000	0	0	0.000	0	0	0.000	0	0	0.000	0	0
TR02	W117	03-Jul-17	NA[4]	NA[4]	NA[4]	0.000	0	0	0.000	0	0	0.000	0	0	0.000	0	0
TR02	W118	10-Jul-17	NA[4]	NA[4]	NA[4]	0.000	0	0	0.000	0	0	0.000	0	0	0.000	0	0
TR02	W119	17-Jul-17	NA[4]	NA[4]	NA[4]	0.000	0	0	0.000	0	0	0.000	0	0	0.000	0	0
TR02	W120	24-Jul-17	NA[4]	NA[4]	NA[4]	0.000	0	0	0.000	0	0	0.000	0	0	0.007	0	0
TR02	W121	31-Jul-17	NA[4]	NA[4]	NA[4]	0.000	0	0	0.000	0	0	0.000	0	0	0.018	0	0.7
TR02	W122	07-Aug-17	NA[4]	NA[4]	NA[4]	0.000	0	0	0.000	0	0	0.000	0	0	0.003	0	0.5
TR02	W123	14-Aug-17	NA[4]	NA[4]	NA[4]	0.000	0	0	0.000	0	0	0.000	0	0	0.007	0	0.6

Table 15. Hydrogen Sulfide Gas (ppm)
Horizontal and Vertical Wetland Treatment Trains
St. Louis Tunnel Discharge Constructed Wetland Demonstration Treatability Study
Rico-Argentine Mine Site – Rico Tunnels, Operable Unit OU01

			H2S-01 (Aeration Channel Inlet)			H2S-02 (Access Road near Aeration Channel-South)			H2S-03 (Access Road near Aeration Channel-North)			H2S-04 (Access Road near Biotreatment Cell)			H2S-05 (Aeration Cascade Inlet)		
Phase	**Week**	**Week of**	**average**	**minimum**	**maximum**	**average**	**minimum**	**maximum**	**average**	**minimum**	**maximum**	**average**	**minimum**	**maximum**	**average**	**minimum**	**maximum**
TR02	W124	21-Aug-17	NA[4]	NA[4]	NA[4]	0.000	0	0	0.000	0	0	0.000	0	0	0.009	0	0.8
TR02	W125	28-Aug-17	NA[4]	NA[4]	NA[4]	0.000	0	0	0.000	0	0	0.000	0	0	0.000	0	0
TR02	W126	04-Sep-17	NA[4]	NA[4]	NA[4]	0.000	0	0	0.000	0	0	0.000	0	0	0.005	0	0.5
TR02	W127	11-Sep-17	NA[4]	NA[4]	NA[4]	0.000	0	0	0.000	0	0	0.000	0	0	0.000	0	0
TR02	W128	18-Sep-17	NA[4]	NA[4]	NA[4]	0.000	0	0	0.000	0	0	0.000	0	0	0.000	0	0
TR02	W129	25-Sep-17	NA[4]	NA[4]	NA[4]	0.000	0	0	0.000	0	0	0.000	0	0	0.000	0	0
TR02	W130	02-Oct-17	NA[4]	NA[4]	NA[4]	0.000	0	0	0.000	0	0	0.000	0	0	0.000	0	0
TR02	W131	09-Oct-17	NA[4]	NA[4]	NA[4]	0.000	0	0	0.000	0	0	0.000	0	0	0.000	0	0
TR02	W132	16-Oct-17	NA[4]	NA[4]	NA[4]	0.000	0	0	0.000	0	0	0.000	0	0	0.000	0	0
TR02	W133	23-Oct-17	NA[4]	NA[4]	NA[4]	0.000	0	0	0.000	0	0	0.000	0	0	0.000	0	0
TR02	W134	30-Oct-17	NA[4]	NA[4]	NA[4]	0.000	0	0	0.000	0	0	0.000	0	0	0.000	0	0
TR02	W135	06-Nov-17	NA[4]	NA[4]	NA[4]	0.000	0	0	0.000	0	0	0.000	0	0	0.000	0	0
TR02	W136	13-Nov-17	NA[4]	NA[4]	NA[4]	0.000	0	0	0.000	0	0	0.000	0	0	0.000	0	0
TR02	W137	20-Nov-17	NA[4]	NA[4]	NA[4]	0.000	0	0	0.000	0	0	0.000	0	0	0.000	0	0
TR02	W138	27-Nov-17	NA[4]	NA[4]	NA[4]	0.000	0	0	0.000	0	0	0.000	0	0	0.000	0	0
TR02	W139	04-Dec-17	NA[4]	NA[4]	NA[4]	0.000	0	0	0.000	0	0	0.000	0	0	0.000	0	0
TR02	W140	11-Dec-17	NA[4]	NA[4]	NA[4]	0.000	0	0	0.033	0	6	0.000	0	0	0.000	0	0
TR02	W141	18-Dec-17	NA[4]	NA[4]	NA[4]	0.000	0	0	0.000	0	0	0.000	0	0	0.000	0	0
TR02	W142	25-Dec-17	NA[4]	NA[4]	NA[4]	0.000	0	0	0.000	0	0	0.000	0	0	0.000	0	0
TR02	W143	01-Jan-18	NA[4]	NA[4]	NA[4]	0.000	0	0	0.000	0	0	0.000	0	0	0.000	0	0
TR02	W144	08-Jan-18	NA[4]	NA[4]	NA[4]	0.000	0	0	0.000	0	0	0.000	0	0	0.002	0	0.4
TR02	W145	15-Jan-18	NA[4]	NA[4]	NA[4]	0.000	0	0	0.000	0	0	0.000	0	0	0.000	0	0
TR02	W146	22-Jan-18	NA[4]	NA[4]	NA[4]	0.000	0	0	0.000	0	0	0.000	0	0	0.000	0	0
TR02	W147	29-Jan-18	NA[4]	NA[4]	NA[4]	0.000	0	0	0.000	0	0	0.000	0	0	0.000	0	0
TR02	W148	05-Feb-18	NA[4]	NA[4]	NA[4]	0.000	0	0	0.000	0	0	0.000	0	0	0.000	0	0
TR02	W149	12-Feb-18	NA[4]	NA[4]	NA[4]	0.000	0	0	0.000	0	0	0.000	0	0	0.003	0	0.5
TR02	W150	19-Feb-18	NA[4]	NA[4]	NA[4]	0.000	0	0	0.000	0	0	0.000	0	0	0.000	0	0
TR02	W151	26-Feb-18	NA[4]	NA[4]	NA[4]	0.000	0	0	0.000	0	0	0.000	0	0	0.000	0	0
TR02	W152	05-Mar-18	NA[4]	NA[4]	NA[4]	0.000	0	0	0.000	0	0	0.000	0	0	0.000	0	0
TR02	W153	12-Mar-18	NA[4]	NA[4]	NA[4]	0.000	0	0	0.000	0	0	0.000	0	0	0.000	0	0
TR02	W154	19-Mar-18	NA[4]	NA[4]	NA[4]	0.000	0	0	0.000	0	0	0.000	0	0	0.000	0	0

Table 15. Hydrogen Sulfide Gas (ppm)
Horizontal and Vertical Wetland Treatment Trains
St. Louis Tunnel Discharge Constructed Wetland Demonstration Treatability Study
Rico-Argentine Mine Site – Rico Tunnels, Operable Unit OU01

			H2S-01 (Aeration Channel Inlet)			H2S-02 (Access Road near Aeration Channel-South)			H2S-03 (Access Road near Aeration Channel-North)			H2S-04 (Access Road near Biotreatment Cell)			H2S-05 (Aeration Cascade Inlet)		
Phase	**Week**	**Week of**	**average**	**minimum**	**maximum**	**average**	**minimum**	**maximum**	**average**	**minimum**	**maximum**	**average**	**minimum**	**maximum**	**average**	**minimum**	**maximum**
TR02	W155	26-Mar-18	NA[4]	NA[4]	NA[4]	0.000	0	0	0.000	0	0	0.000	0	0	0.000	0	0
TR02	W156	02-Apr-18	NA[4]	NA[4]	NA[4]	0.000	0	0	0.000	0	0	0.000	0	0	0.002	0	0.4
TR02	W157	09-Apr-18	NA[4]	NA[4]	NA[4]	0.000	0	0	0.000	0	0	0.000	0	0	0.000	0	0
TR02	W158	16-Apr-18	NA[4]	NA[4]	NA[4]	0.000	0	0	0.000	0	0	0.000	0	0	0.000	0	0
TR02	W159	23-Apr-18	NA[4]	NA[4]	NA[4]	0.000	0	0	0.000	0	0	0.000	0	0	0.000	0	0
TR02	W160	30-Apr-18	NA[4]	NA[4]	NA[4]	0.000	0	0	0.000	0	0	0.000	0	0	0.000	0	0
TR02	W161	07-May-18	NA[4]	NA[4]	NA[4]	0.000	0	0	0.000	0	0	0.000	0	0	0.000	0	0
TR02	W162	14-May-18	NA[4]	NA[4]	NA[4]	0.000	0	0	0.000	0	0	0.000	0	0	0.005	0	0.5
TR02	W163	21-May-18	NA[4]	NA[4]	NA[4]	0.000	0	0	0.000	0	0	0.000	0	0	0.006	0	1.0
TR02	W164	28-May-18	NA[4]	NA[4]	NA[4]	0.000	0	0	0.000	0	0	0.000	0	0	0.000	0	0
TR02	W165	04-Jun-18	NA[4]	NA[4]	NA[4]	0.000	0	0	0.000	0	0	0.000	0	0	0.000	0	0
TR02	W166	11-Jun-18	NA[4]	NA[4]	NA[4]	0.000	0	0	0.000	0	0	0.000	0	0	0.000	0	0
TR02	W167	18-Jun-18	0.005	0	0.4	0.005	0	0.5	0.000	0	0	0.000	0	0	0.002	0	0.4
TR02	W168	25-Jun-18	0.002	0	0.4	0.000	0	0	0.000	0	0	0.000	0	0	0.000	0	0
TR02	W169	02-Jul-18	0.000	0	0	0.000	0	0	0.000	0	0	0.000	0	0	0.000	0	0
TR02	W170	09-Jul-18	0.000	0	0	0.000	0	0	0.000	0	0	0.000	0	0	0.000	0	0
TR02	W171	16-Jul-18	0.013	0	1.1	0.000	0	0	0.000	0	0	0.000	0	0	0.000	0	0
TR02	W172	23-Jul-18	0.004	0	0.6	0.000	0	0	0.000	0	0	0.000	0	0	0.000	0	0
TR02	W173	30-Jul-18	0.000	0	0	0.000	0	0	0.000	0	0	0.000	0	0	0.000	0	0
TR02	W174	06-Aug-18	0.000	0	0	0.000	0	0	0.000	0	0	0.000	0	0	0.000	0	0
TR02	W175	13-Aug-18	0.000	0	0	0.000	0	0	0.000	0	0	0.000	0	0	0.000	0	0
TR02	W176	20-Aug-18	0.002	0	0.4	0.000	0	0	0.000	0	0	0.000	0	0	0.000	0	0
TR02	W177	27-Aug-18	0.000	0	0	0.000	0	0	0.000	0	0	0.000	0	0	0.000	0	0
TR02	W178	03-Sep-18	0.000	0	0	0.000	0	0	0.000	0	0	0.000	0	0	0.000	0	0
TR02	W179	10-Sep-18	0.000	0	0	0.000	0	0	0.000	0	0	0.000	0	0	0.000	0	0
TR02	W180	17-Sep-18	0.004	0	0.6	0.000	0	0	0.000	0	0	0.000	0	0	0.000	0	0
TR02	W181	24-Sep-18	0.004	0	0.6	0.000	0	0	0.000	0	0	0.000	0	0	0.000	0	0
TR02	W182	01-Oct-18	0.002	0	0.4	0.000	0	0	0.000	0	0	0.000	0	0	0.000	0	0

Table 15. Hydrogen Sulfide Gas (ppm)
Horizontal and Vertical Wetland Treatment Trains
St. Louis Tunnel Discharge Constructed Wetland Demonstration Treatability Study
Rico-Argentine Mine Site – Rico Tunnels, Operable Unit OU01

			H2S-01 (Aeration Channel Inlet)			H2S-02 (Access Road near Aeration Channel-South)			H2S-03 (Access Road near Aeration Channel-North)			H2S-04 (Access Road near Biotreatment Cell)			H2S-05 (Aeration Cascade Inlet)		
Phase	**Week**	**Week of**	**average**	**minimum**	**maximum**	**average**	**minimum**	**maximum**	**average**	**minimum**	**maximum**	**average**	**minimum**	**maximum**	**average**	**minimum**	**maximum**
TR02	W183	08-Oct-18	0.000	0	0	0.000	0	0	0.000	0	0	0.000	0	0	0.000	0	0
TR02	W184	15-Oct-18	0.000	0	0	0.000	0	0	0.000	0	0	0.000	0	0	0.000	0	0
TR02	W185	22-Oct-18	0.000	0	0	0.000	0	0	0.000	0	0	0.000	0	0	0.000	0	0
TR02	W186	29-Oct-18	0.000	0	0	0.000	0	0	0.000	0	0	0.000	0	0	0.000	0	0
TR02	W187	05-Nov-18	0.000	0	0	0.000	0	0	0.000	0	0	0.000	0	0	0.000	0	0
TR02	W188	12-Nov-18	0.000	0	0	0.000	0	0	0.000	0	0	0.000	0	0	0.000	0	0
TR02	W189	19-Nov-18	0.000	0	0	0.000	0	0	0.000	0	0	0.000	0	0	0.000	0	0
TR02	W190	26-Nov-18	0.000	0	0	0.000	0	0	0.000	0	0	0.000	0	0	0.000	0	0
TR02	W191	03-Dec-18	0.000	0	0	0.000	0	0	0.000	0	0	0.000	0	0	0.000	0	0
TR02	W192	10-Dec-18	0.000	0	0	0.000	0	0	0.000	0	0	0.000	0	0	0.000	0	0
TR02	W193	17-Dec-18	0.000	0	0	0.000	0	0	0.000	0	0	0.000	0	0	0.000	0	0
TR02	W194	24-Dec-18	0.000	0	0	0.000	0	0	0.000	0	0	0.000	0	0	0.000	0	0
TR02	W195	31-Dec-18	0.000	0	0	0.000	0	0	0.000	0	0	0.000	0	0	0.000	0	0
TR02	W196	07-Jan-19	0.000	0	0	0.000	0	0	0.000	0	0	0.000	0	0	0.000	0	0
TR02	W197	14-Jan-19	0.000	0	0	0.000	0	0	0.000	0	0	0.000	0	0	0.000	0	0
TR02	W198	21-Jan-19	0.000	0	0	0.000	0	0	0.000	0	0	0.000	0	0	0.000	0	0
TR02	W199	28-Jan-19	0.000	0	0	0.000	0	0	0.000	0	0	0.000	0	0	0.000	0	0
TR02	W200	04-Feb-19	0.000	0	0	0.000	0	0	0.000	0	0	0.000	0	0	0.000	0	0
TR02	W201	11-Feb-19	0.000	0	0	0.000	0	0	0.000	0	0	0.000	0	0	0.000	0	0
TR02	W202	18-Feb-19	0.000	0	0	0.000	0	0	0.000	0	0	0.000	0	0	0.000	0	0
TR02	W203	25-Feb-19	0.000	0	0	0.000	0	0	0.000	0	0	0.000	0	0	0.000	0	0
TR02	W204	04-Mar-19	0.000	0	0	0.000	0	0	0.000	0	0	0.000	0	0	0.000	0	0
TR02	W205	11-Mar-19	0.000	0	0	0.000	0	0	0.000	0	0	0.000	0	0	0.000	0	0
TR02	W206	18-Mar-19	0.000	0	0	0.000	0	0	0.000	0	0	0.000	0	0	0.000	0	0
TR02	W207	25-Mar-19	0.000	0	0	0.000	0	0	0.000	0	0	0.000	0	0	0.000	0	0
TR02	W208	01-Apr-19	0.000	0	0	0.000	0	0	0.000	0	0	0.000	0	0	0.000	0	0
TR02	W209	08-Apr-19	0.000	0	0	0.000	0	0	0.000	0	0	0.000	0	0	0.000	0	0
TR02	W210	15-Apr-19	0.000	0	0	0.000	0	0	0.000	0	0	0.000	0	0	0.000	0	0

Table 15. Hydrogen Sulfide Gas (ppm)
Horizontal and Vertical Wetland Treatment Trains
St. Louis Tunnel Discharge Constructed Wetland Demonstration Treatability Study
Rico-Argentine Mine Site – Rico Tunnels, Operable Unit OU01

			H2S-01 (Aeration Channel Inlet)			H2S-02 (Access Road near Aeration Channel-South)			H2S-03 (Access Road near Aeration Channel-North)			H2S-04 (Access Road near Biotreatment Cell)			H2S-05 (Aeration Cascade Inlet)		
Phase	**Week**	**Week of**	**average**	**minimum**	**maximum**	**average**	**minimum**	**maximum**	**average**	**minimum**	**maximum**	**average**	**minimum**	**maximum**	**average**	**minimum**	**maximum**
TR02	W211	22-Apr-19	0.000	0	0	0.000	0	0	0.000	0	0	0.000	0	0	0.000	0	0
TR02	W212	29-Apr-19	0.000	0	0	0.000	0	0	0.000	0	0	0.000	0	0	0.000	0	0
TR02	W213	06-May-19	0.000	0	0	0.000	0	0	0.000	0	0	0.000	0	0	0.000	0	0
TR02	W214	13-May-19	0.000	0	0	0.000	0	0	0.000	0	0	0.000	0	0	0.000	0	0
TR02	W215	20-May-19	0.000	0	0	0.000	0	0	0.000	0	0	0.000	0	0	0.000	0	0
TR02	W216	27-May-19	0.000	0	0	0.000	0	0	0.000	0	0	0.000	0	0	0.000	0	0
TR02	W217	03-Jun-19	0.000	0	0	0.000	0	0	0.000	0	0	0.000	0	0	0.000	0	0
TR02	W218	10-Jun-19	0.000	0	0	0.000	0	0	0.000	0	0	0.000	0	0	0.000	0	0
TR02	W219	17-Jun-19	0.000	0	0	0.000	0	0	0.000	0	0	0.000	0	0	0.000	0	0
TR02	W220	24-Jun-19	0.000	0	0	0.000	0	0	0.000	0	0	0.000	0	0	0.000	0	0
TR02	W221	01-Jul-19	0.000	0	0	0.000	0	0	0.000	0	0	0.000	0	0	0.000	0	0
TR02	W222	08-Jul-19	0.000	0	0	0.000	0	0	0.000	0	0	0.000	0	0	0.000	0	0
TR02	W223	15-Jul-19	0.000	0	0	0.000	0	0	0.000	0	0	0.000	0	0	0.000	0	0
TR02	W224	22-Jul-19	0.000	0	0	0.000	0	0	0.000	0	0	0.000	0	0	0.000	0	0
TR02	W225	29-Jul-19	0.000	0	0	0.000	0	0	0.000	0	0	0.000	0	0	0.000	0	0
TR02	W226	05-Aug-19	0.000	0	0	0.000	0	0	0.000	0	0	0.000	0	0	0.000	0	0
TR02	W227	12-Aug-19	0.000	0	0	0.000	0	0	0.000	0	0	0.000	0	0	0.000	0	0
TR02	W228	19-Aug-19	0.000	0	0	0.000	0	0	0.000	0	0	0.000	0	0	0.000	0	0
TR02	W229	26-Aug-19	0.000	0	0	0.000	0	0	0.000	0	0	0.000	0	0	0.002	0	0.4
TR02	W230	02-Sep-19	0.000	0	0	0.000	0	0	0.000	0	0	0.000	0	0	0.000	0	0
TR02	W231	09-Sep-19	0.000	0	0	0.000	0	0	0.000	0	0	0.000	0	0	0.000	0	0
TR02	W232	16-Sep-19	0.000	0	0	0.000	0	0	0.000	0	0	0.000	0	0	0.000	0	0
TR02	W233	23-Sep-19	0.000	0	0	0.000	0	0	0.000	0	0	0.000	0	0	0.000	0	0
TR02	W234	30-Sep-19	0.000	0	0	0.000	0	0	0.000	0	0	0.000	0	0	0.000	0	0
TR02	W235	07-Oct-19	0.000	0	0	0.000	0	0	0.000	0	0	0.000	0	0	0.000	0	0
TR02	W236	14-Oct-19	0.000	0	0	0.000	0	0	0.000	0	0	0.000	0	0	0.000	0	0
TR02	W237	21-Oct-19	0.000	0	0	0.000	0	0	0.000	0	0	0.000	0	0	0.000	0	0
TR02	W238	28-Oct-19	0.000	0	0	0.000	0	0	0.000	0	0	0.000	0	0	0.000	0	0

Table 15. Hydrogen Sulfide Gas (ppm)
Horizontal and Vertical Wetland Treatment Trains
St. Louis Tunnel Discharge Constructed Wetland Demonstration Treatability Study
Rico-Argentine Mine Site – Rico Tunnels, Operable Unit OU01

			H2S-01 (Aeration Channel Inlet)			H2S-02 (Access Road near Aeration Channel-South)			H2S-03 (Access Road near Aeration Channel-North)			H2S-04 (Access Road near Biotreatment Cell)			H2S-05 (Aeration Cascade Inlet)		
Phase	**Week**	**Week of**	**average**	**minimum**	**maximum**	**average**	**minimum**	**maximum**	**average**	**minimum**	**maximum**	**average**	**minimum**	**maximum**	**average**	**minimum**	**maximum**
TR02	W239	04-Nov-19	0.000	0	0	0.000	0	0	0.000	0	0	0.000	0	0	0.000	0	0
TR02	W240	11-Nov-19	0.000	0	0	0.000	0	0	0.000	0	0	0.000	0	0	0.000	0	0
TR02	W241	18-Nov-19	0.000	0	0	0.000	0	0	0.000	0	0	0.000	0	0	0.000	0	0
TR02	W242	25-Nov-19	0.000	0	0	0.000	0	0	0.000	0	0	0.000	0	0	0.000	0	0
TR02	W243	02-Dec-19	0.000	0	0	0.000	0	0	0.000	0	0	0.000	0	0	0.000	0	0
TR02	W244	09-Dec-19	0.000	0	0	0.000	0	0	0.000	0	0	0.000	0	0	0.000	0	0
TR02	W245	16-Dec-19	0.000	0	0	0.000	0	0	0.000	0	0	0.000	0	0	0.000	0	0
TR02	W246	23-Dec-19	0.000	0	0	0.000	0	0	0.000	0	0	0.000	0	0	0.000	0	0
TR02	W247	30-Dec-19	0.000	0	0	0.000	0	0	0.000	0	0	0.000	0	0	0.000	0	0
TR02	W248	06-Jan-20	0.000	0	0	0.000	0	0	0.000	0	0	0.000	0	0	0.000	0	0
TR02	W249	13-Jan-20	0.000	0	0	0.000	0	0	0.000	0	0	0.000	0	0	0.000	0	0
TR02	W250	20-Jan-20	0.000	0	0	0.000	0	0	0.000	0	0	0.000	0	0	0.000	0	0
TR02	W251	27-Jan-20	0.000	0	0	0.000	0	0	0.000	0	0	0.000	0	0	0.000	0	0
TR02	W252	03-Feb-20	0.000	0	0	0.000	0	0	0.000	0	0	0.000	0	0	0.000	0	0
TR02	W253	10-Feb-20	0.000	0	0	0.000	0	0	0.000	0	0	0.000	0	0	0.000	0	0
TR02	W254	17-Feb-20	0.000	0	0	0.000	0	0	0.000	0	0	0.000	0	0	0.000	0	0
TR02	W255	24-Feb-20	0.000	0	0	0.000	0	0	0.000	0	0	0.000	0	0	0.000	0	0
TR02	W256	02-Mar-20	0.000	0	0	0.000	0	0	0.000	0	0	0.000	0	0	0.000	0	0
TR02	W257	09-Mar-20	0.000	0	0	0.000	0	0	0.000	0	0	0.000	0	0	0.000	0	0
TR02	W258	16-Mar-20	0.000	0	0	0.000	0	0	0.000	0	0	0.000	0	0	0.000	0	0
TR02	W259	23-Mar-20	0.000	0	0	0.000	0	0	0.000	0	0	0.000	0	0	0.000	0	0
TR02	W260	30-Mar-20	0.000	0	0	0.000	0	0	0.000	0	0	0.000	0	0	0.000	0	0
TR02	W261	06-Apr-20	0.000	0	0	0.000	0	0	0.000	0	0	0.000	0	0	0.000	0	0
TR02	W262	13-Apr-20	0.000	0	0	0.000	0	0	0.000	0	0	0.000	0	0	0.000	0	0
TR02	W263	20-Apr-20	0.000	0	0	0.000	0	0	0.000	0	0	0.000	0	0	0.000	0	0
TR02	W264	27-Apr-20	0.000	0	0	0.000	0	0	0.000	0	0	0.000	0	0	0.000	0	0
TR02	W265	04-May-20	0.000	0	0	0.000	0	0	0.000	0	0	0.000	0	0	0.000	0	0
TR02	W266	11-May-20	0.000	0	0	0.000	0	0	0.000	0	0	0.000	0	0	0.000	0	0

Table 15. Hydrogen Sulfide Gas (ppm)
Horizontal and Vertical Wetland Treatment Trains
St. Louis Tunnel Discharge Constructed Wetland Demonstration Treatability Study
Rico-Argentine Mine Site – Rico Tunnels, Operable Unit OU01

			H2S-01 (Aeration Channel Inlet)			H2S-02 (Access Road near Aeration Channel-South)			H2S-03 (Access Road near Aeration Channel-North)			H2S-04 (Access Road near Biotreatment Cell)			H2S-05 (Aeration Cascade Inlet)		
Phase	**Week**	**Week of**	**average**	**minimum**	**maximum**	**average**	**minimum**	**maximum**	**average**	**minimum**	**maximum**	**average**	**minimum**	**maximum**	**average**	**minimum**	**maximum**
TR02	W267	18-May-20	0.000	0	0	0.000	0	0	0.000	0	0	0.000	0	0	0.000	0	0
TR02	W268	25-May-20	0.000	0	0	0.000	0	0	0.000	0	0	0.000	0	0	0.000	0	0
TR02	W269	01-Jun-20	0.000	0	0	0.000	0	0	0.000	0	0	0.000	0	0	0.000	0	0
TR02	W270	08-Jun-20	0.000	0	0	0.000	0	0	0.000	0	0	0.000	0	0	0.000	0	0
TR02	W271	15-Jun-20	0.000	0	0	0.000	0	0	0.000	0	0	0.000	0	0	0.000	0	0
TR02	W272	22-Jun-20	0.000	0	0	0.000	0	0	0.000	0	0	0.000	0	0	0.000	0	0
TR02	W273	29-Jun-20	0.000	0	0	0.000	0	0	0.000	0	0	0.000	0	0	0.000	0	0
TR02	W274	06-Jul-20	0.000	0	0	0.000	0	0	0.000	0	0	0.000	0	0	0.000	0	0
TR02	W275	13-Jul-20	0.000	0	0	0.000	0	0	0.000	0	0	0.000	0	0	0.000	0	0
TR02	W276	20-Jul-20	0.000	0	0	0.005	0	0.5	0.000	0	0	0.000	0	0	0.000	0	0
TR02	W277	27-Jul-20	0.000	0	0	0.000	0	0	0.000	0	0	0.000	0	0	0.007	0	0.7
TR02	W278	03-Aug-20	0.000	0	0	0.000	0	0	0.000	0	0	0.000	0	0	0.000	0	0
TR02	W279	10-Aug-20	0.000	0	0	0.000	0	0	0.000	0	0	0.000	0	0	0.000	0	0
TR02	W280	17-Aug-20	0.000	0	0	0.000	0	0	0.000	0	0	0.000	0	0	0.000	0	0
TR02	W281	24-Aug-20	0.000	0	0	0.000	0	0	0.000	0	0	0.000	0	0	0.000	0	0
TR02	W282	31-Aug-20	0.000	0	0	0.000	0	0	0.000	0	0	0.000	0	0	0.000	0	0
TR02	W283	07-Sep-20	0.000	0	0	0.000	0	0	0.000	0	0	0.000	0	0	0.002	0	0.4
TR02	W284	14-Sep-20	0.000	0	0	0.000	0	0	0.000	0	0	0.000	0	0	0.000	0	0
TR02	W285	21-Sep-20	0.000	0	0	0.000	0	0	0.000	0	0	0.000	0	0	0.000	0	0
TR02	W286	28-Sep-20	0.000	0	0	0.000	0	0	0.000	0	0	0.000	0	0	0.000	0	0
TR02	W287	05-Oct-20	0.000	0	0	0.000	0	0	0.000	0	0	0.000	0	0	0.000	0	0
TR02	W288	12-Oct-20	0.000	0	0	0.000	0	0	0.000	0	0	0.000	0	0	0.000	0	0
TR02	W289	19-Oct-20	0.000	0	0	0.000	0	0	0.000	0	0	0.000	0	0	0.000	0	0
TR02	W290	26-Oct-20	0.000	0	0	0.000	0	0	0.000	0	0	0.000	0	0	0.000	0	0
TR02	W291	02-Nov-20	0.000	0	0	0.000	0	0	0.000	0	0	0.000	0	0	0.000	0	0
TR02	W292	09-Nov-20	0.000	0	0	0.000	0	0	0.000	0	0	0.000	0	0	0.000	0	0
TR02	W293	16-Nov-20	0.000	0	0	0.000	0	0	0.000	0	0	0.000	0	0	0.000	0	0
TR02	W294	23-Nov-20	0.000	0	0	0.000	0	0	0.000	0	0	0.000	0	0	0.000	0	0

Table 15. Hydrogen Sulfide Gas (ppm)
Horizontal and Vertical Wetland Treatment Trains
St. Louis Tunnel Discharge Constructed Wetland Demonstration Treatability Study
Rico-Argentine Mine Site – Rico Tunnels, Operable Unit OU01

			H2S-01 (Aeration Channel Inlet)			H2S-02 (Access Road near Aeration Channel-South)			H2S-03 (Access Road near Aeration Channel-North)			H2S-04 (Access Road near Biotreatment Cell)			H2S-05 (Aeration Cascade Inlet)		
Phase	**Week**	**Week of**	**average**	**minimum**	**maximum**	**average**	**minimum**	**maximum**	**average**	**minimum**	**maximum**	**average**	**minimum**	**maximum**	**average**	**minimum**	**maximum**
TR02	W295	30-Nov-20	0.000	0	0	0.000	0	0	0.000	0	0	0.000	0	0	0.000	0	0
TR02	W296	07-Dec-20	0.000	0	0	0.000	0	0	0.000	0	0	0.000	0	0	0.000	0	0
TR02	W297	14-Dec-20	0.000	0	0	0.000	0	0	0.000	0	0	0.000	0	0	0.000	0	0
TR02	W298	21-Dec-20	0.000	0	0	0.000	0	0	0.000	0	0	0.000	0	0	0.000	0	0
TR02	W299	28-Dec-20	0.000	0	0	0.000	0	0	0.000	0	0	0.000	0	0	0.000	0	0
TR02	W300	04-Jan-21	0.000	0	0	0.000	0	0	0.000	0	0	0.000	0	0	0.000	0	0
TR02	W301	11-Jan-21	0.000	0	0	0.000	0	0	0.000	0	0	0.000	0	0	0.000	0	0
TR02	W302	18-Jan-21	0.000	0	0	0.000	0	0	0.000	0	0	0.000	0	0	0.000	0	0
TR02	W303	25-Jan-21	0.000	0	0	0.000	0	0	0.000	0	0	0.000	0	0	0.000	0	0
TR02	W304	01-Feb-21	0.000	0	0	0.000	0	0	0.000	0	0	0.000	0	0	0.000	0	0
TR02	W305	08-Feb-21	0.000	0	0	0.000	0	0	0.000	0	0	0.000	0	0	0.000	0	0
TR02	W306	15-Feb-21	0.000	0	0	0.000	0	0	0.000	0	0	0.000	0	0	0.000	0	0
TR02	W307	22-Feb-21	0.000	0	0	0.000	0	0	0.000	0	0	0.000	0	0	0.000	0	0
TR02	W308	01-Mar-21	0.000	0	0	0.000	0	0	0.000	0	0	0.000	0	0	0.000	0	0
TR02	W309	08-Mar-21	0.000	0	0	0.000	0	0	0.000	0	0	0.000	0	0	0.000	0	0
TR02	W310	15-Mar-21	0.000	0	0	0.000	0	0	0.000	0	0	0.000	0	0	0.000	0	0
TR02	W311	22-Mar-21	0.000	0	0	0.000	0	0	0.000	0	0	0.000	0	0	0.000	0	0
TR02	W312	29-Mar-21	0.000	0	0	0.000	0	0	0.000	0	0	0.000	0	0	0.000	0	0
TR02	W313	05-Apr-21	0.000	0	0	0.000	0	0	0.000	0	0	0.000	0	0	0.000	0	0
TR02	W314	12-Apr-21	0.000	0	0	0.000	0	0	0.000	0	0	0.000	0	0	0.000	0	0
TR02	W315	19-Apr-21	0.000	0	0	0.000	0	0	0.000	0	0	0.000	0	0	0.000	0	0
TR02	W316	26-Apr-21	0.000	0	0	0.000	0	0	0.000	0	0	0.000	0	0	0.000	0	0
TR02	W317	03-May-21	0.000	0	0	0.000	0	0	0.000	0	0	0.000	0	0	0.000	0	0
TR02	W318	10-May-21	0.000	0	0	0.000	0	0	0.000	0	0	0.000	0	0	0.000	0	0
TR02	W319	17-May-21	0.000	0	0	0.000	0	0	0.000	0	0	0.000	0	0	0.000	0	0
TR02	W320	24-May-21	0.000	0	0	0.000	0	0	0.000	0	0	0.000	0	0	0.000	0	0
TR02	W321	31-May-21	0.000	0	0	0.000	0	0	0.000	0	0	0.000	0	0	0.000	0	0
TR02	W322	07-Jun-21	0.000	0	0	0.000	0	0	0.000	0	0	0.000	0	0	0.000	0	0

Table 15. Hydrogen Sulfide Gas (ppm)
Horizontal and Vertical Wetland Treatment Trains
St. Louis Tunnel Discharge Constructed Wetland Demonstration Treatability Study
Rico-Argentine Mine Site – Rico Tunnels, Operable Unit OU01

			H2S-01 (Aeration Channel Inlet)			H2S-02 (Access Road near Aeration Channel-South)			H2S-03 (Access Road near Aeration Channel-North)			H2S-04 (Access Road near Biotreatment Cell)			H2S-05 (Aeration Cascade Inlet)		
Phase	**Week**	**Week of**	**average**	**minimum**	**maximum**	**average**	**minimum**	**maximum**	**average**	**minimum**	**maximum**	**average**	**minimum**	**maximum**	**average**	**minimum**	**maximum**
TR02	W323	14-Jun-21	0.000	0	0	0.000	0	0	0.000	0	0	0.000	0	0	0.006	0	0.6
TR02	W324	21-Jun-21	0.000	0	0	0.000	0	0	0.000	0	0	0.000	0	0	0.002	0	0.4
TR02	W325	28-Jun-21	0.000	0	0	0.000	0	0	0.000	0	0	0.000	0	0	0.011	0	0.7
TR02	W326	05-Jul-21	0.000	0	0	0.000	0	0	0.000	0	0	0.000	0	0	0.008	0	0.8
TR02	W327	12-Jul-21	0.000	0	0	0.000	0	0	0.000	0	0	0.000	0	0	0.018	0	0.6
TR02	W328	19-Jul-21	0.052	0	0.7	0.000	0	0	0.000	0	0	0.000	0	0	0.019	0	0.6
TR02	W329	26-Jul-21	0.049	0	0.9	0.000	0	0	0.000	0	0	0.000	0	0	0.027	0	0.6
TR02	W330	02-Aug-21	0.021	0	0.7	0.000	0	0	0.000	0	0	0.000	0	0	0.015	0	0.6
TR02	W331	09-Aug-21	0.018	0	0.7	0.000	0	0	0.000	0	0	0.000	0	0	0.036	0	0.9
TR02	W332	16-Aug-21	0.064	0	1.0	0.000	0	0	0.000	0	0	0.000	0	0	0.035	0	0.6
TR02	W333	23-Aug-21	0.013	0	0.5	0.000	0	0	0.000	0	0	0.000	0	0	0.022	0	0.6

NOTES:

C = Colonization
OU = operable unit
TR** = Test Run
NA = Not available
ppm = parts per million
W** = Week of Treatability Study Phase

[1]H2S-03 Sensor was removed due to failure during calibration on 19 FEB 2015. It was reinstalled on 27 MAR 2015 after repairs were completed.
[2]H2S-05 Sensor was removed due to failure during calibration the week of 22 AUG 2016. It was reinstalled on 23 FEB 2017 after repairs were completed.
[3]H2S-04 Sensor was removed due to failure during calibration the week of 28 NOV 2016. It was reinstalled on 08 MAR 2017 after repairs were completed.
[4]H2S-01 Sensor was sent back to the manufacturer due to communication malfunction. It was reinstalled on 13 JUN 2018 after repairs were completed.

Table 15A. Hydrogen Sulfide Gas (ppm)
Enhanced Wetland Demonstration
St. Louis Tunnel Discharge Constructed Wetland Demonstration Treatability Study
Rico-Argentine Mine Site – Rico Tunnels, Operable Unit OU01

			H2S-06 (EWD Biocell)			H2S-07 (Access Road near EWD Aeration Cascade)			H2S-08 (EWD Aeration Cascade)		
Phase	**Week**	**Week of**	**average**	**minimum**	**maximum**	**average**	**minimum**	**maximum**	**average**	**minimum**	**maximum**
EWD-C	W00	23-Nov-15	NA	NA	NA	NA	NA	NA	NA	NA	NA
EWD-C	W01	30-Nov-15	0.000	0	0	0.005	0	0.5	0.000	0	0
EWD-C	W02	07-Dec-15	0.005	0	0.4	0.021	0	0.8	0.000	0	0
EWD-C	W03	14-Dec-15	0.000	0	0	0.051	0	2.8	0.002	0	0.4
EWD-C	W04	21-Dec-15	0.000	0	0	0.102	0	1.1	0.000	0	0
EWD-C	W05	28-Dec-15	0.000	0	0	0.040	0	1.2	0.000	0	0
EWD-O	W00	04-Jan-16	0.009	0	1.5	0.295	0	2.2	0.000	0	0
EWD-O	W01	11-Jan-16	0.000	0	0	0.038	0	1	0.000	0	0
EWD-O	W02	18-Jan-16	0.000	0	0	0.061	0	1.4	0.000	0	0
EWD-O	W03	25-Jan-16	0.000	0	0	0.055	0	1.3	0.000	0	0
EWD-O	W04	01-Feb-16	0.000	0	0	0.086	0	1.3	0.000	0	0
EWD-O	W05	08-Feb-16	0.005	0	0.9	0.014	0	0.8	0.000	0	0
EWD-O	W06	15-Feb-16	0.005	0	0.8	0.013	0	0.6	0.000	0	0
EWD-O	W07	22-Feb-16	0.000	0	0	0.040	0	0.9	0.000	0	0
EWD-O	W08	29-Feb-16	0.000	0	0	0.074	0	1.9	0.000	0	0
EWD-O	W09	07-Mar-16	0.000	0	0	0.060	0	2.2	0.000	0	0
EWD-O	W10	14-Mar-16	0.000	0	0	0.043	0	0.9	0.000	0	0
EWD-O	W11	21-Mar-16	0.002	0	0.4	0.076	0	1.8	0.000	0	0
EWD-O	W12	28-Mar-16	0.000	0	0	0.032	0	0.9	0.000	0	0
EWD-O	W13	04-Apr-16	0.000	0	0	0.106	0	3.6	0.000	0	0
EWD-O	W14	11-Apr-16	0.000	0	0	0.148	0	2.2	0.000	0	0
EWD-O	W15	18-Apr-16	0.019	0	3.2	0.090	0	3.3	0.000	0	0
EWD-O	W16	25-Apr-16	0.005	0	0.4	0.208	0	2.7	0.000	0	0
EWD-O	W17	02-May-16	0.010	0	1.7	0.161	0	4.1	0.000	0	0
EWD-O	W18	09-May-16	0.010	0	1.1	0.129	0	1.6	0.000	0	0
EWD-O	W19	16-May-16	0.006	0	0.6	0.166	0	2.2	0.000	0	0
EWD-O	W20	23-May-16	0.003	0	0.5	0.068	0	2.2	0.000	0	0
EWD-O	W21	30-May-16	0.000	0	0	0.035	0	1.4	0.000	0	0
EWD-O	W22	06-Jun-16	0.000	0	0	0.149	0	1.7	0.000	0	0

Table 15A. Hydrogen Sulfide Gas (ppm)
Enhanced Wetland Demonstration
St. Louis Tunnel Discharge Constructed Wetland Demonstration Treatability Study
Rico-Argentine Mine Site – Rico Tunnels, Operable Unit OU01

			H2S-06 (EWD Biocell)			H2S-07 (Access Road near EWD Aeration Cascade)			H2S-08 (EWD Aeration Cascade)		
Phase	Week	Week of	average	minimum	maximum	average	minimum	maximum	average	minimum	maximum
EWD-O	W23	13-Jun-16	0.000	0	0	0.000	0	0	0.000	0	0
EWD-O	W24	20-Jun-16	0.000	0	0	0.000	0	0	0.000	0	0
EWD-O	W25	27-Jun-16	0.000	0	0	0.000	0	0	0.000	0	0
EWD-O	W26	04-Jul-16	0.000	0	0	0.000	0	0	0.000	0	0
EWD-O	W27	11-Jul-16	0.000	0	0	0.074	0	1.8	0.000	0	0
EWD-O	W28	18-Jul-16	0.029	0	1.8	0.149	0	2.8	0.000	0	0
EWD-O	W29	25-Jul-16	0.000	0	0	0.213	0	11	0.000	0	0
EWD-O	W30	01-Aug-16	0.005	0	0.5	0.504	0	9.0	0.213	0	4.2
EWD-O	W31	08-Aug-16	0.002	0	0.4	0.270	0	6.4	0.263	0	7.0
EWD-O	W32	15-Aug-16	0.017	0	2.8	0.094	0	5.7	0.007	0	0.6
EWD-O	W33	22-Aug-16	0.007	0	1.2	0.003	0	0.5	0.062	0	1.8
EWD-O	W34	29-Aug-16	0.009	0	1.6	0.022	0	1.3	0.030	0	1.1
EWD-O	W35	05-Sep-16	0.030	0	3.6	0.070	0	6.1	0.002	0	0.4
EWD-O	W36	12-Sep-16	0.000	0	0	0.004	0	0.6	0.005	0	0.4
EWD-O	W37	19-Sep-16	0.013	0	2.2	0.043	0	1.6	0.002	0	0.4
EWD-O	W38	26-Sep-16	0.005	0	0.8	0.002	0	0.4	0.000	0	0
EWD-O	W39	03-Oct-16	0.002	0	0.4	0.025	0	3.2	0.000	0	0.0
EWD-O	W40	10-Oct-16	0.000	0	0	0.000	0	0	0.000	0	0
EWD-O	W41	17-Oct-16	0.000	0	0	0.000	0	0	0.000	0	0
EWD-O	W42	24-Oct-16	0.000	0	0	0.003	0	0.5	0.000	0	0
EWD-O	W43	31-Oct-16	0.018	0	2.7	0.039	0	3.8	0.018	0	1.2
EWD-O	W44	07-Nov-16	0.000	0	0	0.023	0	2.8	0.000	0	0
EWD-O	W45	14-Nov-16	0.000	0	0	0.007	0	1.1	0.000	0	0
EWD-O	W46	21-Nov-16	0.000	0	0	0.005	0	0.5	0.000	0	0
EWD-O	W47	28-Nov-16	0.006	0	1.0	0.004	0	0.7	0.000	0	0
EWD-O	W48	05-Dec-16	0.000	0	0	0.000	0	0	0.000	0	0
EWD-O	W49	12-Dec-16	0.009	0	1.5	0.000	0	0	0.000	0	0
EWD-O	W50	19-Dec-16	0.006	0	1.0	0.005	0	0.4	0.000	0	0
EWD-O	W51	26-Dec-16	0.000	0	0	0.007	0	0.7	0.000	0	0

Table 15A. Hydrogen Sulfide Gas (ppm)
Enhanced Wetland Demonstration
St. Louis Tunnel Discharge Constructed Wetland Demonstration Treatability Study
Rico-Argentine Mine Site – Rico Tunnels, Operable Unit OU01

			H2S-06 (EWD Biocell)			H2S-07 (Access Road near EWD Aeration Cascade)			H2S-08 (EWD Aeration Cascade)		
Phase	Week	Week of	average	minimum	maximum	average	minimum	maximum	average	minimum	maximum
EWD-O	W52	02-Jan-17	0.000	0	0	0.033	0	0.6	0.000	0	0
EWD-O	W53	09-Jan-17	0.000	0	0	0.037	0	1.7	0.000	0	0
EWD-O	W54	16-Jan-17	0.000	0	0	0.077	0	1.1	0.000	0	0
EWD-O	W55	23-Jan-17	0.000	0	0	0.091	0	1.3	0.000	0	0
EWD-O	W56	30-Jan-17	0.002	0	0.4	0.023	0	1.1	0.000	0	0
EWD-O	W57	06-Feb-17	0.046	0	3.5	0.096	0	2.4	0.000	0	0
EWD-O	W58	13-Feb-17	0.014	0	1.5	0.027	0	0.8	0.000	0	0
EWD-O	W59	20-Feb-17	0.000	0	0	0.018	0	2.2	0.000	0	0
EWD-O	W60	27-Feb-17	0.000	0	0	0.007	0	0.4	0.000	0	0
EWD-O	W61	06-Mar-17	0.000	0	0	0.002	0	0.4	0.000	0	0
EWD-O	W62	13-Mar-17	0.010	0	1.6	0.026	0	1.2	0.000	0	0
EWD-O	W63	20-Mar-17	0.000	0	0	0.042	0	1.1	0.000	0	0
EWD-O	W64	27-Mar-17	0.000	0	0	0.014	0	0.6	0.000	0	0
EWD-O	W65	03-Apr-17	0.000	0	0	0.008	0	0.5	0.000	0	0
EWD-O	W66	10-Apr-17	0.000	0	0	0.005	0	0.4	0.000	0	0
EWD-O	W67	17-Apr-17	0.000	0	0	0.011	0	0.7	0.000	0	0
EWD-O	W68	24-Apr-17	0.000	0	0	0.020	0	0.6	0.000	0	0
EWD-O	W69	01-May-17	0.004	0	0.6	0.019	0	1.1	0.000	0	0
EWD-O	W70	08-May-17	0.006	0	1.0	0.003	0	0.5	0.000	0	0
EWD-O	W71	15-May-17	0.000	0	0	0.014	0	0.8	0.000	0	0
EWD-O	W72	22-May-17	0.000	0	0	0.004	0	0.6	0.000	0	0
EWD-O	W73	29-May-17	0.000	0	0	0.000	0	0	0.000	0	0
EWD-O	W74	05-Jun-17	0.000	0	0	0.004	0	0.7	0.000	0	0
EWD-O	W75	12-Jun-17	0.000	0	0	0.005	0	0.9	0.000	0	0
EWD-O	W76	19-Jun-17	0.000	0	0	0.011	0	0.9	0.000	0	0
EWD-O	W77	26-Jun-17	0.000	0	0	0.011	0	0.6	0.000	0	0
EWD-O	W78	03-Jul-17	0.000	0	0	0.007	0	0.7	0.000	0	0
EWD-O	W79	10-Jul-17	0.000	0	0	0.000	0	0	0.000	0	0
EWD-O	W80	17-Jul-17	0.000	0	0	0.000	0	0	0.000	0	0

Table 15A. Hydrogen Sulfide Gas (ppm)
Enhanced Wetland Demonstration
St. Louis Tunnel Discharge Constructed Wetland Demonstration Treatability Study
Rico-Argentine Mine Site – Rico Tunnels, Operable Unit OU01

			H2S-06 (EWD Biocell)			H2S-07 (Access Road near EWD Aeration Cascade)			H2S-08 (EWD Aeration Cascade)		
Phase	Week	Week of	average	minimum	maximum	average	minimum	maximum	average	minimum	maximum
EWD-O	W81	24-Jul-17	0.000	0	0	0.010	0	1.6	0.000	0	0
EWD-O	W82	31-Jul-17	0.004	0	0.7	0.012	0	1.2	0.000	0	0
EWD-O	W83	07-Aug-17	0.006	0	1.0	0.010	0	0.7	0.000	0	0
EWD-O	W84	14-Aug-17	0.016	0	1.6	0.003	0	0.5	0.003	0	0.5
EWD-O	W85	21-Aug-17	0.005	0	0.8	0.000	0	0	0.000	0	0
EWD-O	W86	28-Aug-17	0.000	0	0	0.000	0	0	0.000	0	0
EWD-O	W87	04-Sep-17	0.000	0	0	0.018	0	3.1	0.000	0	0
EWD-O	W88	11-Sep-17	0.000	0	0	0.005	0	0.5	0.000	0	0
EWD-O	W89	18-Sep-17	0.000	0	0	0.017	0	2.8	0.000	0	0
EWD-O	W90	25-Sep-17	0.000	0	0	0.005	0	0.8	0.000	0	0
EWD-O	W91	02-Oct-17	0.000	0	0	0.000	0	0	0.000	0	0
EWD-O	W92	09-Oct-17	0.000	0	0	0.000	0	0	0.000	0	0
EWD-O	W93	16-Oct-17	0.000	0	0	0.000	0	0	0.000	0	0
EWD-O	W94	23-Oct-17	0.000	0	0	0.000	0	0	0.000	0	0
EWD-O	W95	30-Oct-17	0.000	0	0	0.000	0	0	0.000	0	0
EWD-O	W96	06-Nov-17	0.000	0	0	0.000	0	0	0.000	0	0
EWD-O	W97	13-Nov-17	0.000	0	0	0.000	0	0	0.000	0	0
EWD-O	W98	20-Nov-17	0.000	0	0	0.000	0	0	0.000	0	0
EWD-O	W99	27-Nov-17	0.000	0	0	0.002	0	0.4	0.000	0	0
EWD-O	W100	04-Dec-17	0.000	0	0	0.000	0	0	0.000	0	0
EWD-O	W101	11-Dec-17	0.000	0	0	0.004	0	0.6	0.000	0	0
EWD-O	W102	18-Dec-17	0.000	0	0	0.005	0	0.9	0.000	0	0
EWD-O	W103	25-Dec-17	0.000	0	0	0.003	0	0.5	0.000	0	0
EWD-O	W104	01-Jan-18	0.000	0	0	0.000	0	0	0.000	0	0
EWD-O	W105	08-Jan-18	0.000	0	0	0.002	0	0.4	0.000	0	0
EWD-O	W106	15-Jan-18	0.000	0	0	0.000	0	0	0.000	0	0
EWD-O	W107	22-Jan-18	0.000	0	0	0.000	0	0	0.000	0	0
EWD-O	W108	29-Jan-18	0.000	0	0	0.010	0	1.2	0.000	0	0
EWD-O	W109	05-Feb-18	0.000	0	0	0.000	0	0	0.000	0	0

Table 15A. Hydrogen Sulfide Gas (ppm)
Enhanced Wetland Demonstration
St. Louis Tunnel Discharge Constructed Wetland Demonstration Treatability Study
Rico-Argentine Mine Site – Rico Tunnels, Operable Unit OU01

			H2S-06 (EWD Biocell)			H2S-07 (Access Road near EWD Aeration Cascade)			H2S-08 (EWD Aeration Cascade)		
Phase	Week	Week of	average	minimum	maximum	average	minimum	maximum	average	minimum	maximum
EWD-O	W110	12-Feb-18	0.000	0	0	0.000	0	0	0.000	0	0
EWD-O	W111	19-Feb-18	0.000	0	0	0.000	0	0	0.000	0	0
EWD-O	W112	26-Feb-18	0.000	0	0	0.000	0	0	0.000	0	0
EWD-O	W113	05-Mar-18	0.000	0	0	0.000	0	0	0.000	0	0
EWD-O	W114	12-Mar-18	0.000	0	0	0.002	0	0.4	0.000	0	0
EWD-O	W115	19-Mar-18	0.000	0	0	0.004	0	0.6	0.000	0	0
EWD-O	W116	26-Mar-18	0.000	0	0	0.000	0	0	0.000	0	0
EWD-O	W117	02-Apr-18	0.000	0	0	0.007	0	0.4	0.000	0	0
EWD-O	W118	09-Apr-18	0.000	0	0	0.003	0	0.5	0.000	0	0
EWD-O	W119	16-Apr-18	0.000	0	0	0.005	0	0.4	0.000	0	0
EWD-O	W120	23-Apr-18	0.000	0	0	0.000	0	0	0.000	0	0
EWD-O	W121	30-Apr-18	0.000	0	0	0.002	0	0.4	0.000	0	0
EWD-O	W122	07-May-18	0.004	0	0.6	0.000	0	0	0.000	0	0
EWD-O	W123	14-May-18	0.002	0	0.4	0.000	0	0	0.000	0	0
EWD-O	W124	21-May-18	0.000	0	0	0.000	0	0	0.002	0	0.4
EWD-O	W125	28-May-18	0.008	0	1.3	0.000	0	0	0.008	0	0.5
EWD-O	W126	04-Jun-18	0.000	0	0	0.004	0	0.7	0.010	0	0.6
EWD-O	W127	11-Jun-18	0.011	0	1.9	0.000	0	0	0.004	0	0.7
EWD-O	W128	18-Jun-18	0.000	0	0	0.000	0	0	0.000	0	0
EWD-O	W129	25-Jun-18	0.000	0	0	0.000	0	0	0.000	0	0
EWD-O	W130	02-Jul-18	0.000	0	0	0.000	0	0	0.000	0	0
EWD-O	W131	09-Jul-18	0.000	0	0	0.000	0	0	0.000	0	0
EWD-O	W132	16-Jul-18	0.000	0	0	0.000	0	0	0.000	0	0
EWD-O	W133	23-Jul-18	0.000	0	0	0.000	0	0	0.000	0	0
EWD-O	W134	30-Jul-18	0.000	0	0	0.000	0	0	0.000	0	0
EWD-O	W135	06-Aug-18	0.000	0	0	0.000	0	0	0.000	0	0
EWD-O	W136	13-Aug-18	0.000	0	0	0.000	0	0	0.000	0	0
EWD-O	W137	20-Aug-18	0.000	0	0	0.000	0	0	0.000	0	0
EWD-O	W138	27-Aug-18	0.000	0	0	0.000	0	0	0.000	0	0

Table 15A. Hydrogen Sulfide Gas (ppm)
Enhanced Wetland Demonstration
St. Louis Tunnel Discharge Constructed Wetland Demonstration Treatability Study
Rico-Argentine Mine Site – Rico Tunnels, Operable Unit OU01

			H2S-06 (EWD Biocell)			H2S-07 (Access Road near EWD Aeration Cascade)			H2S-08 (EWD Aeration Cascade)		
Phase	Week	Week of	average	minimum	maximum	average	minimum	maximum	average	minimum	maximum
EWD-O	W139	03-Sep-18	0.000	0	0	0.000	0	0	0.000	0	0
EWD-O	W140	10-Sep-18	0.000	0	0	0.000	0	0	0.000	0	0
EWD-O	W141	17-Sep-18	0.000	0	0	0.000	0	0	0.000	0	0
EWD-O	W142	24-Sep-18	0.000	0	0	0.000	0	0	0.000	0	0
EWD-O	W143	01-Oct-18	0.000	0	0	0.000	0	0	0.000	0	0
EWD-O	W144	08-Oct-18	0.000	0	0	0.000	0	0	0.000	0	0
EWD-O	W145	15-Oct-18	0.000	0	0	0.000	0	0	0.000	0	0
EWD-O	W146	22-Oct-18	0.000	0	0	0.000	0	0	0.000	0	0
EWD-O	W147	29-Oct-18	0.000	0	0	0.000	0	0	0.000	0	0
EWD-O	W148	05-Nov-18	0.000	0	0	0.000	0	0	0.000	0	0
EWD-O	W149	12-Nov-18	0.000	0	0	0.000	0	0	0.000	0	0
EWD-O	W150	19-Nov-18	0.000	0	0	0.000	0	0	0.000	0	0
EWD-O	W151	26-Nov-18	0.000	0	0	0.000	0	0	0.000	0	0
EWD-O	W152	03-Dec-18	0.000	0	0	0.000	0	0	0.000	0	0
EWD-O	W153	10-Dec-18	0.000	0	0	0.000	0	0	0.000	0	0
EWD-O	W154	17-Dec-18	0.000	0	0	0.000	0	0	0.000	0	0
EWD-O	W155	24-Dec-18	0.000	0	0	0.000	0	0	0.000	0	0
EWD-O	W156	31-Dec-18	0.000	0	0	0.000	0	0	0.000	0	0
EWD-O	W157	07-Jan-19	0.000	0	0	0.000	0	0	0.000	0	0
EWD-O	W158	14-Jan-19	0.000	0	0	0.000	0	0	0.000	0	0
EWD-O	W159	21-Jan-19	0.000	0	0	0.000	0	0	0.000	0	0
EWD-O	W160	28-Jan-19	0.000	0	0	0.000	0	0	0.000	0	0
EWD-O	W161	04-Feb-19	0.000	0	0	0.000	0	0	0.000	0	0
EWD-O	W162	11-Feb-19	0.000	0	0	0.000	0	0	0.000	0	0
EWD-O	W163	18-Feb-19	0.000	0	0	0.000	0	0	0.000	0	0
EWD-O	W164	25-Feb-19	0.000	0	0	0.000	0	0	0.000	0	0
EWD-O	W165	04-Mar-19	0.000	0	0	0.000	0	0	0.000	0	0
EWD-O	W166	11-Mar-19	0.000	0	0	0.000	0	0	0.000	0	0
EWD-O	W167	18-Mar-19	0.000	0	0	0.000	0	0	0.000	0	0

Table 15A. Hydrogen Sulfide Gas (ppm)
Enhanced Wetland Demonstration
St. Louis Tunnel Discharge Constructed Wetland Demonstration Treatability Study
Rico-Argentine Mine Site – Rico Tunnels, Operable Unit OU01

			H2S-06 (EWD Biocell)			H2S-07 (Access Road near EWD Aeration Cascade)			H2S-08 (EWD Aeration Cascade)		
Phase	Week	Week of	average	minimum	maximum	average	minimum	maximum	average	minimum	maximum
EWD-O	W168	25-Mar-19	0.000	0	0	0.000	0	0	0.000	0	0
EWD-O	W169	01-Apr-19	0.000	0	0	0.000	0	0	0.000	0	0
EWD-O	W170	08-Apr-19	0.000	0	0	0.000	0	0	0.000	0	0
EWD-O	W171	15-Apr-19	0.000	0	0	0.000	0	0	0.000	0	0
EWD-O	W172	22-Apr-19	0.000	0	0	0.000	0	0	0.000	0	0
EWD-O	W173	29-Apr-19	0.000	0	0	0.000	0	0	0.000	0	0
EWD-O	W174	06-May-19	0.000	0	0	0.000	0	0	0.000	0	0
EWD-O	W175	13-May-19	0.000	0	0	0.000	0	0	0.000	0	0
EWD-O	W176	20-May-19	0.000	0	0	0.000	0	0	0.000	0	0
EWD-O	W177	27-May-19	0.000	0	0	0.000	0	0	0.000	0	0
EWD-O	W178	03-Jun-19	0.000	0	0	0.000	0	0	0.000	0	0
EWD-O	W179	10-Jun-19	0.000	0	0	0.000	0	0	0.000	0	0
EWD-O	W180	17-Jun-19	0.000	0	0	0.000	0	0	0.000	0	0
EWD-O	W181	24-Jun-19	0.000	0	0	0.000	0	0	0.000	0	0
EWD-O	W182	01-Jul-19	0.000	0	0	0.000	0	0	0.000	0	0
EWD-O	W183	08-Jul-19	0.000	0	0	0.000	0	0	0.000	0	0
EWD-O	W184	15-Jul-19	0.000	0	0	0.000	0	0	0.000	0	0
EWD-O	W185	22-Jul-19	0.000	0	0	0.000	0	0	0.000	0	0
EWD-O	W186	29-Jul-19	0.000	0	0	0.000	0	0	0.000	0	0
EWD-O	W187	05-Aug-19	0.000	0	0	0.002	0	0.4	0.000	0	0
EWD-O	W188	12-Aug-19	0.000	0	0	0.000	0	0.0	0.000	0	0
EWD-O	W189	19-Aug-19	0.000	0	0	0.006	0	0.6	0.000	0	0
EWD-O	W190	26-Aug-19	0.000	0	0	0.004	0	0.7	0.000	0	0
EWD-O	W191	02-Sep-19	0.000	0	0	0.004	0	0.6	0.000	0	0
EWD-O	W192	09-Sep-19	0.000	0	0	0.000	0	0	0.000	0	0
EWD-O	W193	16-Sep-19	0.000	0	0	0.003	0	0.5	0.000	0	0
EWD-O	W194	23-Sep-19	0.000	0	0	0.003	0	0.5	0.000	0	0
EWD-O	W195	30-Sep-19	0.000	0	0	0.000	0	0	0.000	0	0
EWD-O	W196	07-Oct-19	0.000	0	0	0.002	0	0.4	0.000	0	0

Table 15A. Hydrogen Sulfide Gas (ppm)
Enhanced Wetland Demonstration
St. Louis Tunnel Discharge Constructed Wetland Demonstration Treatability Study
Rico-Argentine Mine Site – Rico Tunnels, Operable Unit OU01

			H2S-06 (EWD Biocell)			H2S-07 (Access Road near EWD Aeration Cascade)			H2S-08 (EWD Aeration Cascade)		
Phase	Week	Week of	average	minimum	maximum	average	minimum	maximum	average	minimum	maximum
EWD-O	W197	14-Oct-19	0.000	0	0	0.000	0	0	0.000	0	0
EWD-O	W198	21-Oct-19	0.000	0	0	0.000	0	0	0.000	0	0
EWD-O	W199	28-Oct-19	0.000	0	0	0.000	0	0	0.000	0	0
EWD-O	W200	04-Nov-19	0.000	0	0	0.000	0	0	0.000	0	0
EWD-O	W201	11-Nov-19	0.000	0	0	0.000	0	0	0.000	0	0
EWD-O	W202	18-Nov-19	0.000	0	0	0.002	0	0.4	0.000	0	0
EWD-O	W203	25-Nov-19	0.000	0	0	0.000	0	0	0.000	0	0
EWD-O	W204	02-Dec-19	0.000	0	0	0.000	0	0	0.000	0	0
EWD-O	W205	09-Dec-19	0.000	0	0	0.000	0	0	0.000	0	0
EWD-O	W206	16-Dec-19	0.000	0	0	0.000	0	0	0.000	0	0
EWD-O	W207	23-Dec-19	0.000	0	0	0.000	0	0	0.000	0	0
EWD-O	W208	30-Dec-19	0.000	0	0	0.000	0	0	0.000	0	0
EWD-O	W209	06-Jan-20	0.000	0	0	0.000	0	0	0.000	0	0
EWD-O	W210	13-Jan-20	0.000	0	0	0.000	0	0	0.000	0	0
EWD-O	W211	20-Jan-20	0.000	0	0	0.000	0	0	0.000	0	0
EWD-O	W212	27-Jan-20	0.000	0	0	0.000	0	0	0.000	0	0
EWD-O	W213	03-Feb-20	0.000	0	0	0.000	0	0	0.000	0	0
EWD-O	W214	10-Feb-20	0.000	0	0	0.000	0	0	0.000	0	0
EWD-O	W215	17-Feb-20	0.000	0	0	0.000	0	0	0.000	0	0
EWD-O	W216	24-Feb-20	0.000	0	0	0.000	0	0	0.000	0	0
EWD-O	W217	02-Mar-20	0.000	0	0	0.000	0	0	0.000	0	0
EWD-O	W218	09-Mar-20	0.000	0	0	0.000	0	0	0.000	0	0
EWD-O	W219	16-Mar-20	0.000	0	0	0.000	0	0	0.000	0	0
EWD-O	W220	23-Mar-20	0.000	0	0	0.000	0	0	0.000	0	0
EWD-O	W221	30-Mar-20	0.000	0	0	0.000	0	0	0.000	0	0
EWD-O	W222	06-Apr-20	0.000	0	0	0.000	0	0	0.000	0	0
EWD-O	W223	13-Apr-20	0.000	0	0	0.000	0	0	0.000	0	0
EWD-O	W224	20-Apr-20	0.000	0	0	0.000	0	0	0.000	0	0
EWD-O	W225	27-Apr-20	0.000	0	0	0.000	0	0	0.000	0	0

Table 15A. Hydrogen Sulfide Gas (ppm)
Enhanced Wetland Demonstration
St. Louis Tunnel Discharge Constructed Wetland Demonstration Treatability Study
Rico-Argentine Mine Site – Rico Tunnels, Operable Unit OU01

			H2S-06 (EWD Biocell)			H2S-07 (Access Road near EWD Aeration Cascade)			H2S-08 (EWD Aeration Cascade)		
Phase	Week	Week of	average	minimum	maximum	average	minimum	maximum	average	minimum	maximum
EWD-O	W226	04-May-20	0.000	0	0	0.000	0	0	0.000	0	0
EWD-O	W227	11-May-20	0.000	0	0	0.000	0	0	0.000	0	0
EWD-O	W228	18-May-20	0.000	0	0	0.000	0	0	0.000	0	0
EWD-O	W229	25-May-20	0.000	0	0	0.000	0	0	0.000	0	0
EWD-O	W230	01-Jun-20	0.000	0	0	0.000	0	0	0.000	0	0
EWD-O	W231	08-Jun-20	0.000	0	0	0.000	0	0	0.000	0	0
EWD-O	W232	15-Jun-20	0.000	0	0	0.000	0	0	0.000	0	0
EWD-O	W233	22-Jun-20	0.000	0	0	0.000	0	0	0.000	0	0
EWD-O	W234	29-Jun-20	0.000	0	0	0.000	0	0	0.000	0	0
EWD-O	W235	06-Jul-20	0.000	0	0	0.000	0	0	0.000	0	0
EWD-O	W236	13-Jul-20	0.000	0	0	0.003	0	0.5	0.000	0	0
EWD-O	W237	20-Jul-20	0.000	0	0	0.021	0	1.3	0.002	0	0.4
EWD-O	W238	27-Jul-20	0.000	0	0	0.005	0	0.5	0.000	0	0
EWD-O	W239	03-Aug-20	0.004	0	0.6	0.000	0	0	0.000	0	0
EWD-O	W240	10-Aug-20	0.000	0	0	0.000	0	0	0.000	0	0
EWD-O	W241	17-Aug-20	0.000	0	0	0.002	0	0.4	0.002	0	0
EWD-O	W242	24-Aug-20	0.004	0	0.7	0.000	0	0	0.000	0	0
EWD-O	W243	31-Aug-20	0.000	0	0	0.000	0	0	0.000	0	0
EWD-O	W244	07-Sep-20	0.004	0	0.7	0.002	0	0.4	0.000	0	0
EWD-O	W245	14-Sep-20	0.000	0	0	0.003	0	0.5	0.000	0	0
EWD-O	W246	21-Sep-20	0.006	0	1.00	0.000	0	0	0.000	0	0
EWD-O	W247	28-Sep-20	0.000	0	0	0.000	0	0	0.000	0	0
EWD-O	W248	05-Oct-20	0.000	0	0	0.000	0	0	0.000	0	0
EWD-O	W249	12-Oct-20	0.000	0	0	0.000	0	0	0.000	0	0
EWD-O	W250	19-Oct-20	0.000	0	0	0.000	0	0	0.000	0	0
EWD-O	W251	26-Oct-20	0.000	0	0	0.000	0	0	0.000	0	0
EWD-O	W252	02-Nov-20	0.000	0	0	0.000	0	0	0.000	0	0
EWD-O	W253	09-Nov-20	0.000	0	0	0.000	0	0	0.000	0	0
EWD-O	W254	16-Nov-20	0.000	0	0	0.000	0	0	0.000	0	0

Table 15A. Hydrogen Sulfide Gas (ppm)
Enhanced Wetland Demonstration
St. Louis Tunnel Discharge Constructed Wetland Demonstration Treatability Study
Rico-Argentine Mine Site – Rico Tunnels, Operable Unit OU01

			H2S-06 (EWD Biocell)			H2S-07 (Access Road near EWD Aeration Cascade)			H2S-08 (EWD Aeration Cascade)		
Phase	Week	Week of	average	minimum	maximum	average	minimum	maximum	average	minimum	maximum
EWD-O	W255	23-Nov-20	0.000	0	0	0.000	0	0	0.000	0	0
EWD-O	W256	30-Nov-20	0.000	0	0	0.000	0	0	0.000	0	0
EWD-O	W257	07-Dec-20	0.000	0	0	0.000	0	0	0.000	0	0
EWD-O	W258	14-Dec-20	0.000	0	0	0.000	0	0	0.000	0	0
EWD-O	W259	21-Dec-20	0.000	0	0	0.000	0	0	0.000	0	0
EWD-O	W260	28-Dec-20	0.000	0	0	0.000	0	0	0.000	0	0
EWD-O	W261	04-Jan-21	0.000	0	0	0.000	0	0	0.000	0	0
EWD-O	W262	11-Jan-21	0.000	0	0	0.000	0	0	0.000	0	0
EWD-O	W263	18-Jan-21	0.000	0	0	0.000	0	0	0.000	0	0
EWD-O	W264	25-Jan-21	0.000	0	0	0.000	0	0	0.000	0	0
EWD-O	W265	01-Feb-21	0.000	0	0	0.000	0	0	0.000	0	0
EWD-O	W266	08-Feb-21	0.000	0	0	0.000	0	0	0.000	0	0
EWD-O	W267	15-Feb-21	0.000	0	0	0.000	0	0	0.000	0	0
EWD-O	W268	22-Feb-21	0.058	0	9.7	0.000	0	0	0.000	0	0
EWD-O	W269	01-Mar-21	0.000	0	0	0.000	0	0	0.000	0	0
EWD-O	W270	08-Mar-21	0.000	0	0	0.000	0	0	0.000	0	0
EWD-O	W271	15-Mar-21	0.000	0	0	0.000	0	0	0.000	0	0
EWD-O	W272	22-Mar-21	0.000	0	0	0.002	0	0.4	0.000	0	0
EWD-O	W273	29-Mar-21	0.000	0	0	0.000	0	0	0.000	0	0
EWD-O	W274	05-Apr-21	0.000	0	0	0.000	0	0	0.000	0	0
EWD-O	W275	12-Apr-21	0.000	0	0	0.000	0	0	0.000	0	0
EWD-O	W276	19-Apr-21	0.000	0	0	0.000	0	0	0.000	0	0
EWD-O	W277	26-Apr-21	0.000	0	0	0.000	0	0	0.000	0	0
EWD-O	W278	03-May-21	0.000	0	0	0.000	0	0	0.000	0	0
EWD-O	W279	10-May-21	0.000	0	0	0.010	0	1.1	0.000	0	0
EWD-O	W280	17-May-21	0.000	0	0	0.006	0	0.6	0.000	0	0
EWD-O	W281	24-May-21	0.000	0	0	0.002	0	0.4	0.000	0	0
EWD-O	W282	31-May-21	0.000	0	0	0.003	0	0.5	0.000	0	0
EWD-O	W283	07-Jun-21	0.000	0	0	0.000	0	0	0.000	0	0

Table 15A. Hydrogen Sulfide Gas (ppm)
Enhanced Wetland Demonstration
St. Louis Tunnel Discharge Constructed Wetland Demonstration Treatability Study
Rico-Argentine Mine Site – Rico Tunnels, Operable Unit OU01

			H2S-06 (EWD Biocell)			H2S-07 (Access Road near EWD Aeration Cascade)			H2S-08 (EWD Aeration Cascade)		
Phase	**Week**	**Week of**	**average**	**minimum**	**maximum**	**average**	**minimum**	**maximum**	**average**	**minimum**	**maximum**
EWD-O	W284	14-Jun-21	0.000	0	0	0.000	0	0	0.000	0	0
EWD-O	W285	21-Jun-21	0.000	0	0	0.000	0	0	0.000	0	0
EWD-O	W286	28-Jun-21	0.000	0	0	0.000	0	0	0.000	0	0
EWD-O	W287	05-Jul-21	0.000	0	0	0.000	0	0	0.000	0	0
EWD-O	W288	12-Jul-21	0.000	0	0	0.000	0	0	0.000	0	0
EWD-O	W289	19-Jul-21	0.020	0	1.6	0.127	0	2.5	0.045	0	0.6
EWD-O	W290	26-Jul-21	0.000	0	0	0.203	0	1.1	0.054	0	1.6
EWD-O	W291	02-Aug-21	0.002	0	0.4	0.071	0	1.3	0.030	0	1.0
EWD-O	W292	09-Aug-21	0.057	0	3.3	0.146	0	1.9	0.039	0	1.1
EWD-O	W293	16-Aug-21	0.057	0	2.2	0.179	0	2.7	0.052	0	0.8
EWD-O	W294	23-Aug-21	0.017	0	1.0	0.119	0	1.6	0.036	0	1.0

NOTES:

EWD = Enhanced Wetland Demonstration
EWD-C = EWD Colonization Phase
EWD-O = EWD Operation Phase
NA = Not available
OU = operable unit
ppm = parts per million
W** = Week of Treatability Study Phase