Ex. 6 PP / Ex. 7(C) Waters Complaint

2-11-16

Lynn Godfrey

Google earth
Imagery Date: 9/8/2013 42°41'17.60" N 114°14'58.33" W elev 3957 ft eye alt 8368 ft

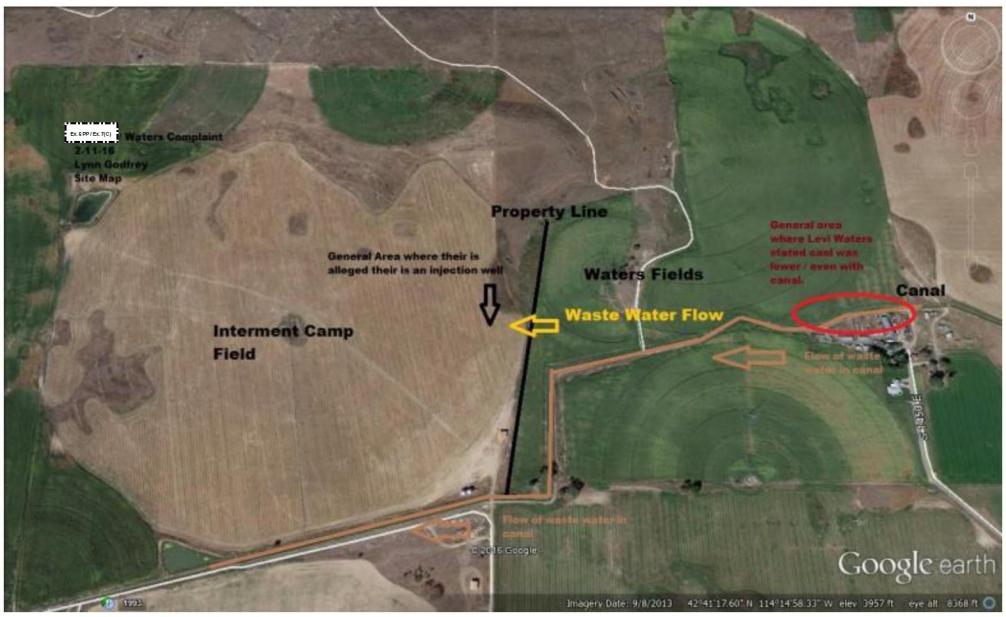
Waters Complaint
2-11-16
Lynn Godfrey
Site Map
Property Line
General Area where their is alleged their is an injection well
Waters Fields
Waste Water Flow
Interment Camp Field
General area where Levi Waters stated canl was lower / even with canal.
Canal
Flow of waste water in canal
Flow of waste water in canal
Google earth
Imagery Date: 9/8/2013 42°41'17.60" N 114°14'58.33" W elev 3957 ft eye alt 8368 ft


Waters Complaint
2-11-16
Lynn Godfrey
Canal up 1400 E. Waste water flowing in canal.

Waters Complaint
Lynn Godfrey
Canal up 1400 E. Waste water flowing in
canal.

Waters Complaint
Lynn Godfrey
Canal up 1400 E. Waste water flowing in
canal.

Waters Complaint
Lynn Geffrey
Manure on Randy Waters property which is being farmed
by Tim Waters.

Elmond / Waters Complaint
2-11-16
Lynn Godfroy
Randy Waters property on left of picture /
canal on right of picture.

Waters Complaint
Lynn Godfrey
Canal sp 1400 E. Waste water flowing in
canal. Samples collected.

Waters Complaint
2-11-14
Lynn Godfrey
Randy Waters property. Manure on field and
waste water pooled by property line.

Waters Complaint
Lynn Godfrey
Randy Waters property. Manure on field and
waste water ponding by property line.

Waters Complaint
Lynn Godfrey
Randy waters property on right side of fence line and
Interment Camp property on left side of fence line.
Waste water flowing from Waters property onto
Interment Camp property.

Waters Complaint
Lynn Godfrey
Waste water on Internment Camp Field.

Waters Complaint
Lynn Godfrey
Waste water flowing Waters property
onto Interment Comp property.

Waters Complaint
Lynn Godfrey
Waste water flowing off of Waters property.


Water Complaint
Lynn Godfrey
Waste water pooled on Interment Comp
property. Complaintant alleges that their
is an injection well underneath where
waste water is pooling.