# Duck Creek Proccessing Plant




nnn +/- Acres
xxx County, OK. zipcode address
035° 48' 35.1885" N, 096° 00' 50.3572" W

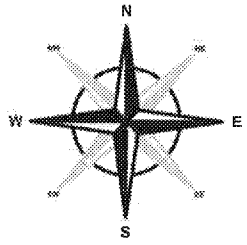


Map Scale: 1:48,000

Trimble

Morton J. Paulinskill
555-723-7625
mortonj@trimble.com
terrainnavigator.com

***Please Note: While all information is deemed reliable, none is guaranteed.***

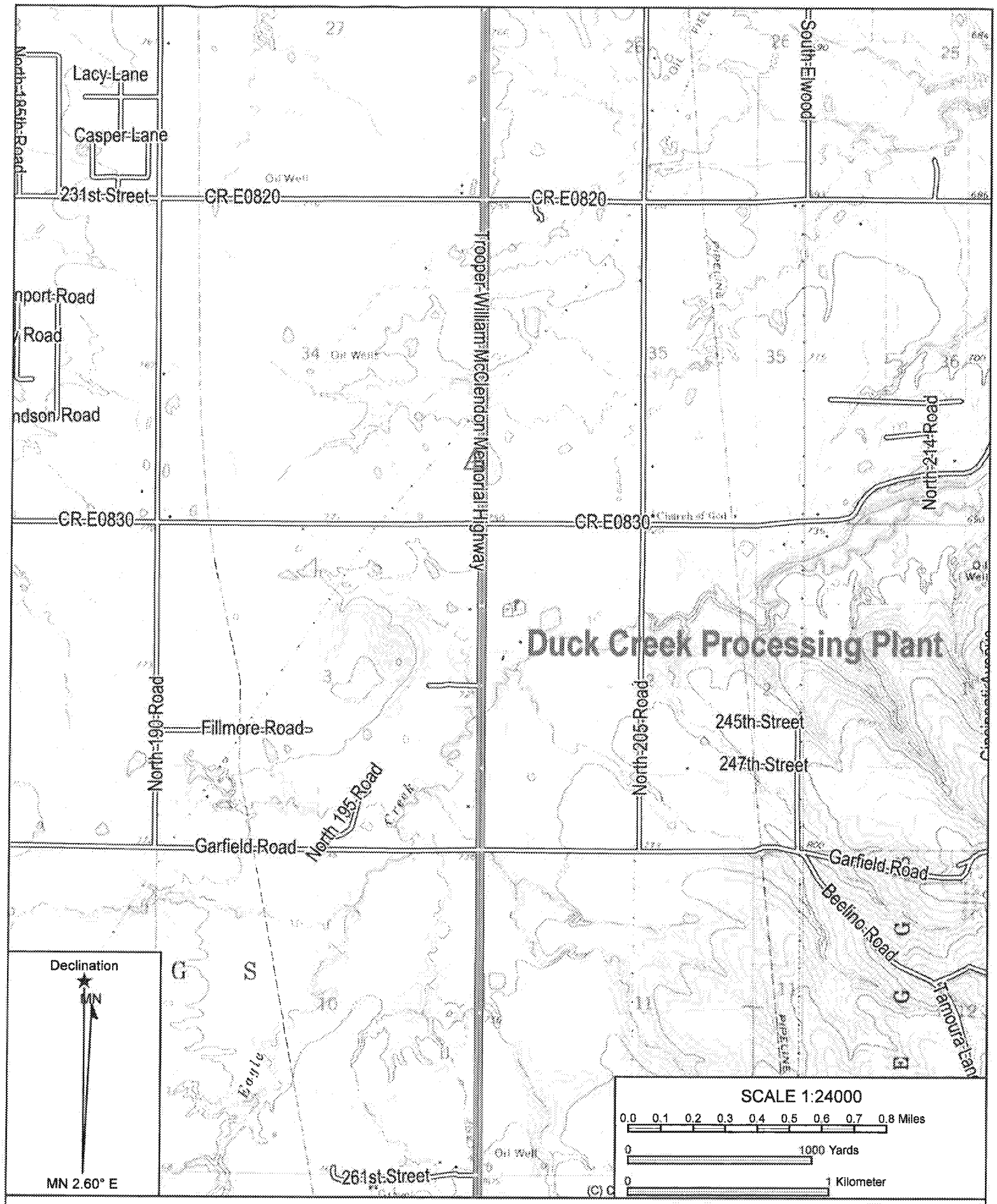


Name: LAKE BOREN
Date: 10/13/20
Scale: 1 inch = 2,000 ft.

Location: 035° 48' 35.1885" N, 096° 00' 50.3572" W
Caption: <<Type caption here.>>

(C) Copyright 2016, Trimble Navigation Limited

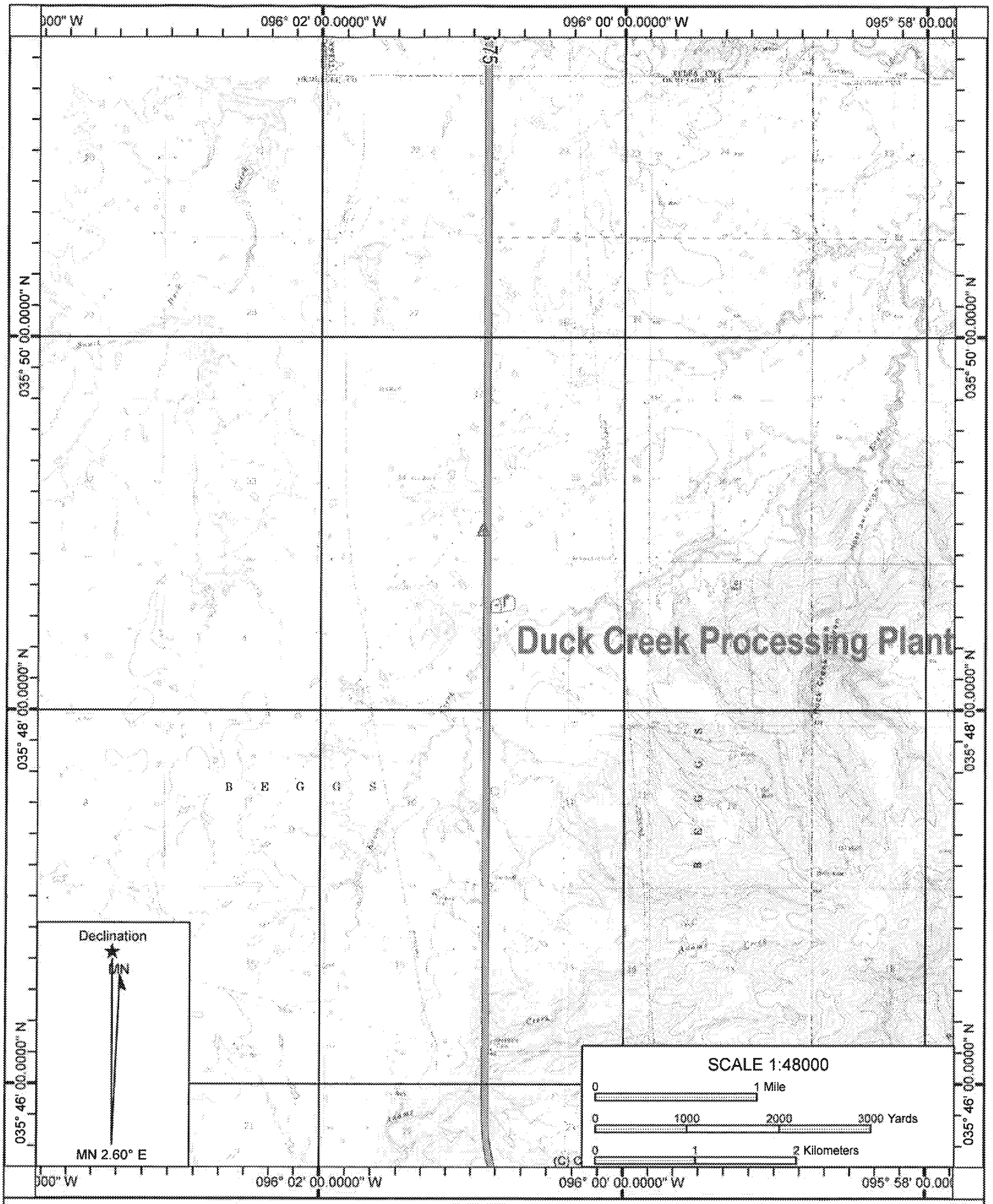


Name: BRISTOW
Date: 10/13/20
Scale: 1 inch = 4,000 ft.

Location: 035° 48' 35.1885" N, 096° 00' 50.3572" W
Caption: <<Type caption here.>>

(C) Copyright 2018, Trimble Navigation Limited

Datum: NAD27

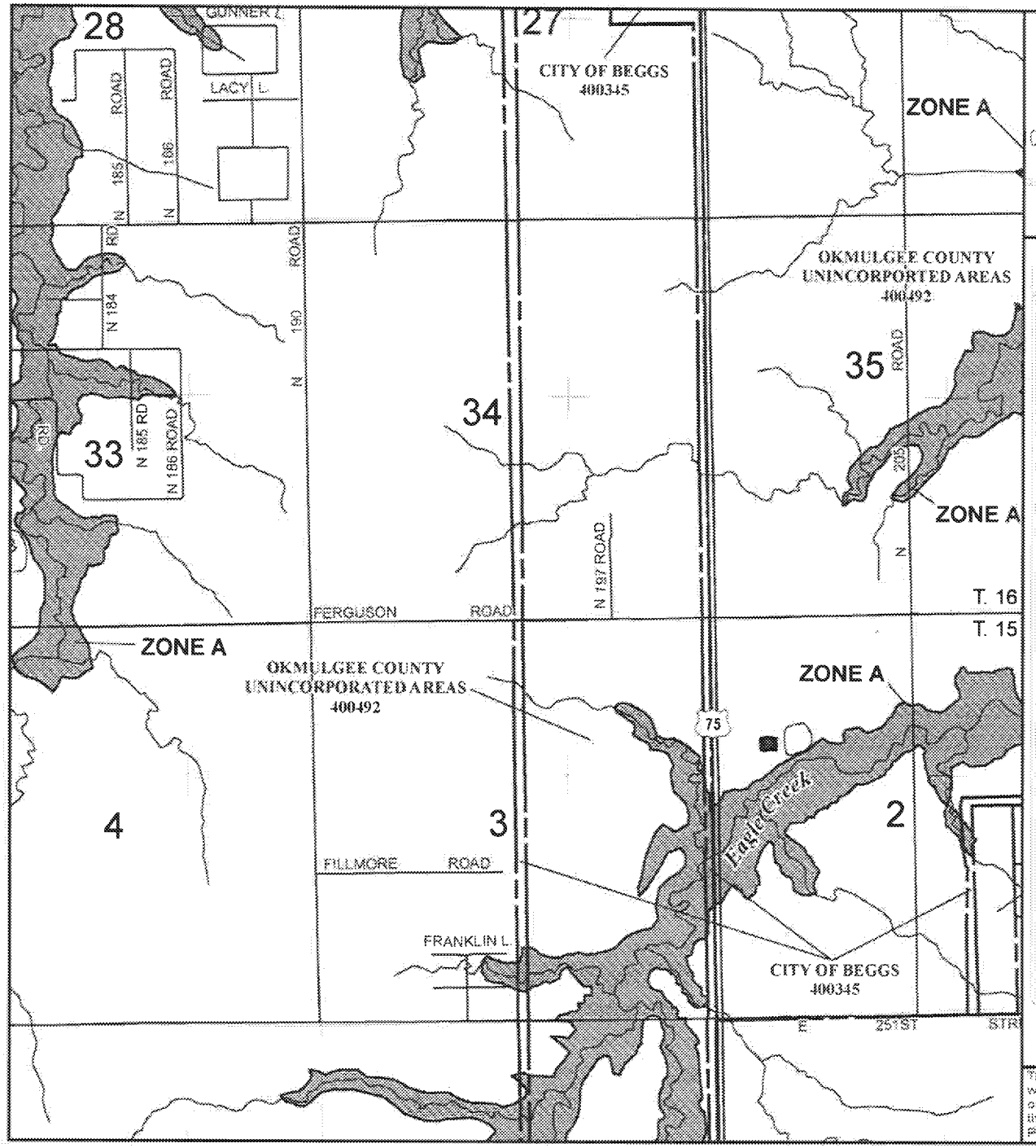


MAP SCALE 1" = 2000'

000 0 2000 4000 FEET

METE

NFIP

NATIONAL FLOOD INSURANCE PROGRAM

PANEL 0050D

# FIRM

## FLOOD INSURANCE RATE MAP

## OKMULGEE COUNTY, OKLAHOMA

AND INCORPORATED AREAS

PANEL 50 OF 425

(SEE MAP INDEX FOR FIRM PANEL LAYOUT)

CONTAINS:

| COMMUNITY | NUMBER | PANEL | SUFFIX |
|---|---|---|---|
| OKMULGEE COUNTY | 400492 | 0050 | D |
| BEGGS, CITY OF | 400345 | 0050 | D |
| LIBERTY, TOWN OF | 400547 | 0050 | D |
| WINCHESTER, TOWN OF | 400566 | 0050 | D |

Notice to User: The **Map Number** shown below should be used when placing map orders; the **Community Number** shown above should be used on insurance applications for the subject community.

MAP NUMBER
40111C0050D

EFFECTIVE DATE
JANUARY 6, 2011

Federal Emergency Management Agency

This is an official copy of a portion of the above referenced flood map. It was extracted using F-MIT On-Line. This map does not reflect changes or amendments which may have been made subsequent to the date on the title block. For the latest product information about National Flood Insurance Program flood maps check the FEMA Flood Map Store at www.msc.fema.gov

ED_006315A_00000025-00004

# National Flood Hazard Layer FIRMette

FEMA




## Legend

SEE FIS REPORT FOR DETAILED LEGEND AND INDEX MAP FOR FIRM PANEL LAYOUT

**SPECIAL FLOOD HAZARD AREAS**
- Without Base Flood Elevation (BFE) *Zone A, V, A99*
- With BFE or Depth *Zone AE, AO, AH, VE, AR*
- Regulatory Floodway

**OTHER AREAS OF FLOOD HAZARD**
- 0.2% Annual Chance Flood Hazard, Areas of 1% annual chance flood with average depth less than one foot or with drainage areas of less than one square mile *Zone X*
- Future Conditions 1% Annual Chance Flood Hazard *Zone X*
- Area with Reduced Flood Risk due to Levee. See Notes. *Zone X*
- Area with Flood Risk due to Levee *Zone D*

**OTHER AREAS**
- NO SCREEN Area of Minimal Flood Hazard *Zone X*
- Effective LOMRs
- Area of Undetermined Flood Hazard *Zone D*

**GENERAL STRUCTURES**
- Channel, Culvert, or Storm Sewer
- Levee, Dike, or Floodwall

**OTHER FEATURES**
- 20.2 / 17.5 Cross Sections with 1% Annual Chance Water Surface Elevation
- Coastal Transect
- 513 Base Flood Elevation Line (BFE)
- Limit of Study
- Jurisdiction Boundary
- Coastal Transect Baseline
- Profile Baseline
- Hydrographic Feature

**MAP PANELS**
- Digital Data Available
- No Digital Data Available
- Unmapped

N

The pin displayed on the map is an approximate point selected by the user and does not represent an authoritative property location.

This map complies with FEMA's standards for the use of digital flood maps if it is not void as described below. The basemap shown complies with FEMA's basemap accuracy standards

The flood hazard information is derived directly from the authoritative NFHL web services provided by FEMA. This map was exported on 11/2/2020 at 11:30 AM and does not reflect changes or amendments subsequent to this date and time. The NFHL and effective information may change or become superseded by new data over time.

This map image is void if the one or more of the following map elements do not appear: basemap imagery, flood zone labels, legend, scale bar, map creation date, community identifiers, FIRM panel number, and FIRM effective date. Map images for unmapped and unmodernized areas cannot be used for regulatory purposes.

ED_006315A_00000025-00005