RESOLUTION CONSULTANTS

To: Brian Murray, DON, NAVFAC MIDLANT

From: Brian Caldwell, P.G., Resolution Consultants

Subject: **Well Inventory Memorandum – Navy-Owned Wells, NWIRP Bethpage**

Date: October 2020

INTRODUCTION

This memorandum documents the inventory of 188 groundwater monitoring wells for NWIRP Bethpage shown on Figure 1. The purpose of the well inventory was to locate, photograph, evaluate the physical condition, measure the groundwater level and total depth of each well to assure that the data collected from these wells is representative of subsurface conditions.

The field portion of the inventory was conducted between July 16, 2018 and July 24, 2018 and included collecting the following categories of information:

1. Depth of well and depth to groundwater;
2. Physical condition of the well including the presence of bolts, locks, well cover, and recommendations for repairs.

During the field investigations at each site, depth to water was measured from the inner casing using an interface probe. The well depth was also measured with the interface probe from the ground surface to the well bottom.

Well Condition Log and Maintenance Recommendations

As of July 2018 there were 188 completed Navy owned groundwater monitoring wells, as shown in Figure 1. During the inventory, the physical condition and repair recommendations of each monitoring well was rated in the following categories:

1. Good = No Repairs Needed
2. Fair = Cracked concrete pad; loose well seal; missing tabs
3. Poor = Screen silted, destroyed

Available pictures of the wells are presented in a photograph log in Appendix A. Out of the 188 wells, 64 have been found to be physically compromised. Table 1 catalogues the wells. Table 2 contains wells catalogued for recommended repairs or for re-sounding based on field observations. A total of four wells in the Well Inventory have been abandoned prior to or since 2014; additional information is provided in Table 1.

Figure 2 shows potentiometric contours for wells screened in the less than 300 feet depth interval. Figure 3 shows potentiometric contours for wells screened in the 300 to 500 foot depth interval. Figure 4 shows potentiometric contours for wells screened in the greater than 500 foot depth interval. Monitoring well inspection logs show the condition and location of the wells that were inventoried.

Figures

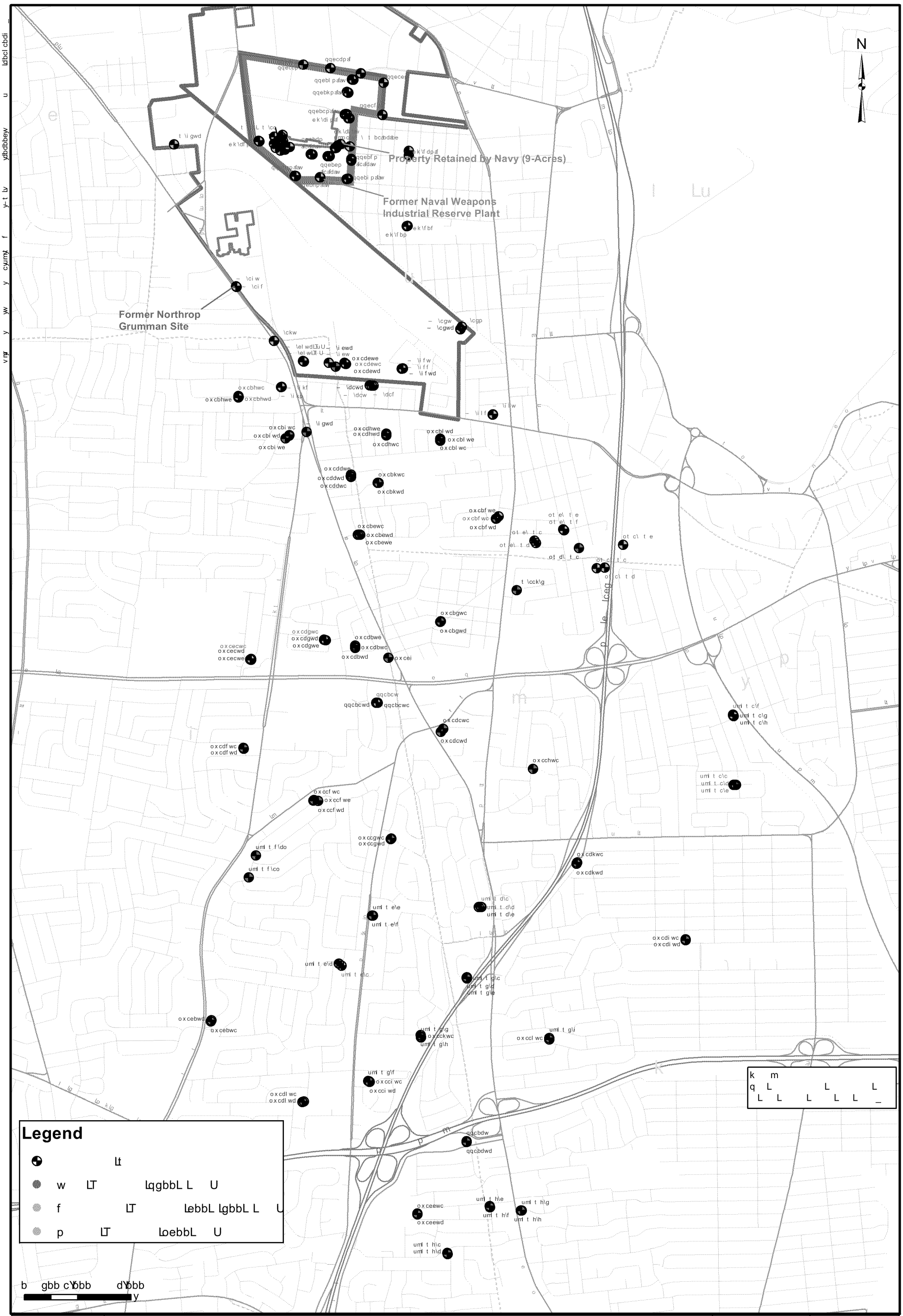

NAVFAC

t xiiLil vtqfl kpL tm
ktstilt xtml kplfkwr pqoftiLoxpxosxLmitkq
uxqemt–xYlkxt Lvl oh

vl kqotvqtlkr uxo khdfib\cc\wkbce	vqllkr uxo txcg
tmmol sxwlwv mp	wtqx kæatbdb
tmmol sxwlwv	wtqx
yf–roxlkl _ 1	oxs b

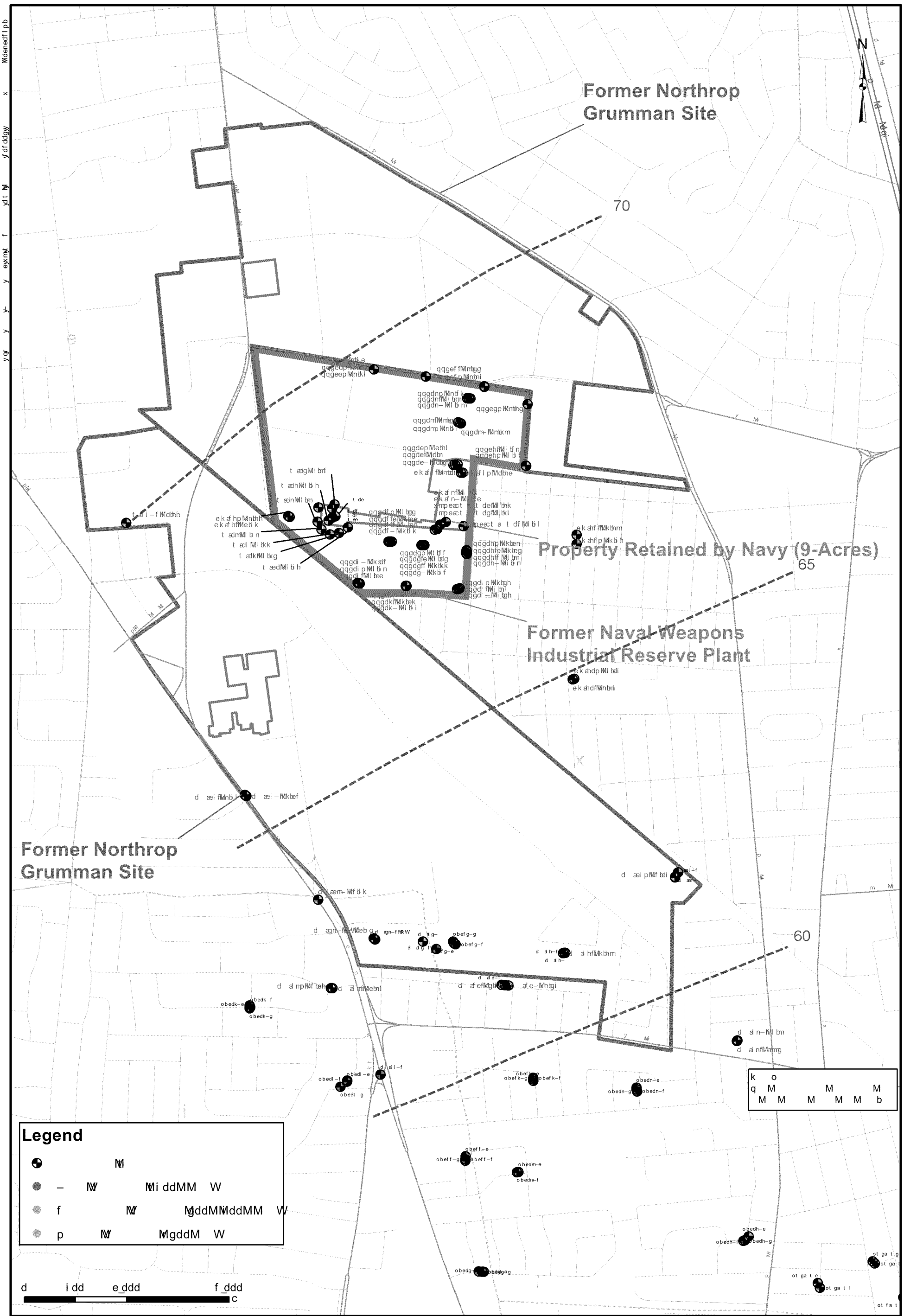

NAVFAC

ml qbkqfl bqofy l kql r opM bi i y obbkb– bppl ewk ddl bbql dp
kwswi l bwml kpl k–r pqofwi l bpbosbl i wkq
xbqemwdb_l bt l oh

ylkqowyql r xbo kkfhl dæea–mdeg	yql r xbo t bei
wmmol sb– v –wqb mp gdmdfd	
wmmol sb– v –wqb	
cfdrobl b 2	obs d

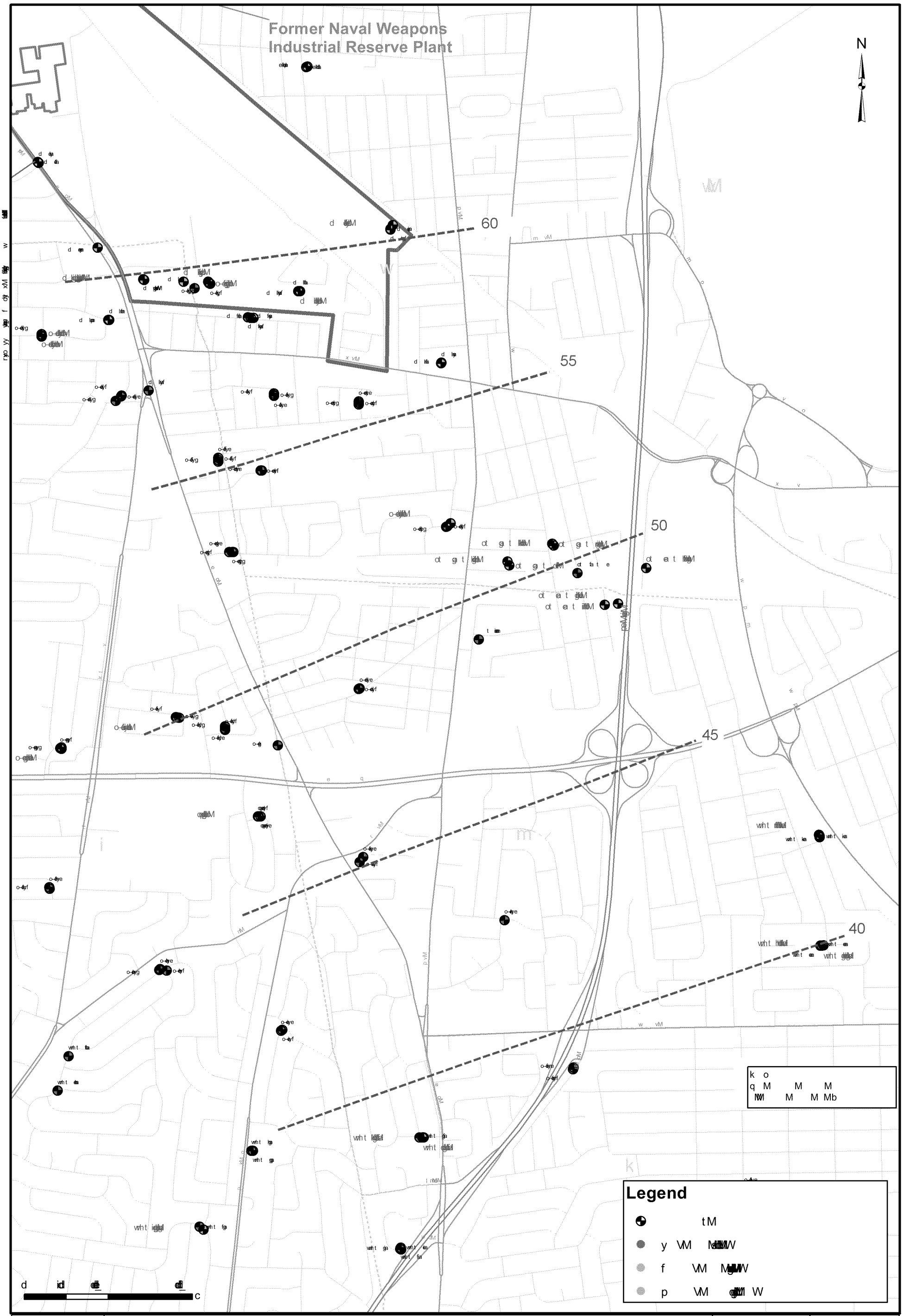
Former Naval Weapons
Industrial Reserve Plant
N
60
55
50
45
40
Legend

NAVFAC

3

mer Northrop
mman Site

N

55

50

45

40

35

30

25

Legend

NAVFAC

4

Tables

Table 1
Well Inventory Data
2018 Well Inventory Report, NWIRP Bethpage, NY

Well	Category July 2018	Date Measured	DTW (ft) 2018	DTB (ft) 2018	Depth of Well Installed (ft)	Top of Screen Installed (ft)	Bottom of Screen Installed (ft)	Well Condition	X Coordinate (Easting)	Y Coordinate (Northing)
BPOW 1-1	FAIR	7/23/18	30.12	239.85	241	196	241	BPOW 1-1 is in fair condition. BPOW 1-1 has 2 stripped tabs, which need to be retapped. There is a bladder pump assembly present in the well.	1132151.64	202008.73
BPOW 1-2	FAIR	7/23/18	31.42	329.40	335	310	335	BPOW 1-2 is in fair condition. BPOW 1-2 has 2 stripped tabs, which need to be retapped. 22% of the screen is silted. There is a bladder pump assembly present in the well.	1132173.17	202009.70
BPOW 1-3	FAIR	7/23/18	31.54	413.05	419	374	419	BPOW 1-3 is in fair condition. BPOW 1-3 has 2 stripped tabs, which need to be retapped. There is a bladder pump assembly present in the well.	1132189.15	202010.02
BPOW 1-4	GOOD	7/23/18	13.86	404.70	No log	340	400	BPOW 1-4 is in good condition. Wells are located under manhole cover. There is a bladder pump assembly present in the well.	1132135.67	203327.99
BPOW 1-5	GOOD	7/23/18	14.62	652.10	No log	600	650	BPOW 1-5 is in good condition. Well is located under manhole cover.There is a bladder pump assembly present in the well.	1132141.26	203315.54
BPOW 1-6	GOOD	7/23/18	15.09	752.55	No log	700	750	BPOW 1-6 is in good condition. Well is located under manhole cover.There is a bladder pump assembly present in the well.	1132142.00	203299.03
BPOW 2-1	FAIR	7/17/18	22.63	398.50	400	360	400	BPOW 2-1 is in fair condition. BPOW 2-1 has 1 missing bolt, I missing tab, which will need to be retapped, and no lock. There is a bladder pump assembly present in the well. BPOW 2-1 is a 2" well.	1127424.09	199726.12
BPOW 2-2	FAIR	7/17/18	25.84	492.50	495	455	495	BPOW 2-2 is in fair condition. BPOW 2-2 is missing 1 bolt and has 2 stripped tabs, which will need to be retapped. There is a bladder pump assembly present in the well. BPOW 2-2 is a 2" well.	1127412.83	199726.25
BPOW 2-3	POOR	7/17/18	25.63	568.50	No log	564	594	BPOW 2-3 is in poor condition. BPOW 2-3 has 3 stripped tabs, which will need to be retapped. The screen is 85% silted. There is a bladder pump assembly present in the well.	1127377.78	199725.23
BPOW 3-1	GOOD	7/16/18	27.92	488.63	487	418	487	BPOW 3-1 is in good condition. There is a bladder pump assembly present in the well.	1124804.49	198628.43

Table 1
Well Inventory Data
2018 Well Inventory Report, NWIRP Bethpage, NY

Well	Category July 2018	Date Measured	DTW (ft) 2018	DTB (ft) 2018	Depth of Well Installed (ft)	Top of Screen Installed (ft)	Bottom of Screen Installed (ft)	Well Condition	X Coordinate (Easting)	Y Coordinate (Northing)
BPOW 3-2	FAIR	7/16/18	30.00	638.21	638	603	638	BPOW 3-2 is in fair condition. BPOW 3-2 has 2 stripped tabs, which will need to be retapped. There is a bladder pump assembly present in the well.	1124757.48	198664.30
BPOW 3-3	GOOD	7/18/18	25.86	622.75	No log	580	620	BPOW 3-3 is in good condition. Well located under manhole cover. There is a bladder pump assembly present in the well.	1125394.15	199565.17
BPOW 3-4	GOOD	7/18/18	27.65	693.60	No log	640	690	BPOW 3-4 is in good condition. Well located under manhole cover. There is a bladder pump assembly present in the well.	1125377.09	199566.19
BPOW 4-1R	GOOD	7/18/18	29.91	698.77	696.9	652	692	BPOW 4-1R is in good condition. There is a bladder pump assembly present in the well.	1123067.51	200281.26
BPOW 4-2R	GOOD	7/18/18	29.71	765.75	770	725	765	BPOW 4-2R is in good condition. There is a bladder pump assembly present in the well.	1123200.04	200691.91
BPOW 5-1	POOR	7/17/18	24.63	512.70	515	480	510	BPOW 5-1 is in poor condition. BPOW 5-1 has 3 stripped tabs, which need to be retapped. There is a bladder pump assembly present in the well. There is a deep annular void aprox 16.5'.	1127145.84	198399.79
BPOW 5-2	FAIR	7/17/18	25.14	580.70	585	540	580	BPOW 5-2 is in fair condition. BPOW 5-2 has 3 stripped tabs, which will need to be retapped. There is a bladder pump assembly present in the well.	1127152.77	198410.86
BPOW 5-3	FAIR	7/17/18	25.19	661.40	665	620	660	BPOW 5-3 is in fair condition. BPOW 5-3 has 3 stripped tabs, which will need to be retapped. There is a bladder pump assembly present in the well.	1127156.80	198389.89
BPOW5-4	GOOD	7/17/18	26.08	571.65	575	545	570	BPOW 5-4 is in good condition. There is a bladder pump assembly present in the well.	1125307.44	196471.55
BPOW5-5	GOOD	7/17/18	28.02	543.20	545	515	540	BPOW 5-5 is in good condition. There is a bladder pump assembly present in the well.	1126291.45	197284.98
BPOW5-6	GOOD	7/17/18	28.79	618.20	615	585	610	BPOW 5-6 is in good condition. There is a bladder pump assembly present in the well.	1126285.56	197327.15
BPOW5-7	GOOD	7/17/18	25.34	555.67	555.9	525	550	BPOW 5-7 is in good condition. There is a bladder pump assembly present in the well.	1128702.39	197274.15

Table 1
Well Inventory Data
2018 Well Inventory Report, NWIRP Bethpage, NY

Well	Category July 2018	Date Measured	DTW (ft) 2018	DTB (ft) 2018	Depth of Well Installed (ft)	Top of Screen Installed (ft)	Bottom of Screen Installed (ft)	Well Condition	X Coordinate (Easting)	Y Coordinate (Northing)
BPOW6-1	GOOD	7/16/18	20.24	580.79	580	550	575	BPOW 6-1 is in good condition. There is a bladder pump assembly present in the well.	1126796.92	193228.16
BPOW6-2	GOOD	7/16/18	21.05	784.41	785	755	780	BPOW 6-2 is in good condition. BPOW 6-2 has tubing present in the well. There is a significant annular void.	1126785.34	193253.75
BPOW6-3	GOOD	7/16/18	16.45	772.90	780	750	775	BPOW 6-3 is in good condition. There is a bladder pump assembly present in the well.	1127582.36	194106.07
BPOW6-4	GOOD	7/16/18	15.61	570.30	575	545	570	BPOW 6-4 is in good condition. There is a bladder pump assembly present in the well.	1127580.65	194127.00
BPOW6-5	GOOD	7/16/18	18.38	554.80	556.3	525	550	BPOW 6-5 is in good condition. There is a bladder pump assembly present in the well. There is a significant annular void about 4'.	1128178.28	194045.49
BPOW6-6	GOOD	7/16/18	18.92	799.32	800	770	795	BPOW 6-6 is in good condition. There is a bladder pump assembly present in the well.	1128178.28	194045.49
BPS1-FW-MW01	GOOD	7/24/18	58.64	63.70	64	48.5	63.5	BPS1-FW-MW01 is in good condition.	1124962.14	213962.72
BPS1-FW-MW02	GOOD	7/24/18	59.28	64.10	64	49	64	BPS1-FW-MW02 is in good condition. There is tubing present in the well.	1124790.00	214004.00
BPS1-FW-MW03	GOOD	7/24/18	57.79	67.30	64	52	67	BPS1-FW-MW03 is in good condition. There is tubing present in the well.	1124733.42	213978.52
GM-15D	GOOD	7/23/18	49.22	341.20	N/A	332	342	GM-15D is in good condition. There is a bladder pump assembly present in the well.	1127065.47	210601.69
GM-15D2	GOOD	7/23/18	51.19	554.20	N/A	536	556	GM-15D2 is in good condition. There is a bladder pump assembly present in the well.	1127031.00	210537.00
GM-15S	FAIR	7/23/18	47.39	77.80	N/A	70	80	GM-15S is in fair condition. 22% of the screen is silted. There is tubing present in the well.	1126473.73	211463.53
GM-17D	GOOD	7/23/18	49.56	297.60	N/A	278	298	GM-17D is in GOOD condition	1122841.80	211333.60
GM-17I	FAIR	7/23/18	46.26	118.9	N/A	100	126	GM-17I is in fair condition. 27% of the screen is silted.	1122830.00	211341.70
GM-18D	FAIR	7/23/18	46.32	NA	N/A	290	300	GM-18D is in fair condition. GM-18D is missing one bolt.	1123543.00	210320.00

Table 1
Well Inventory Data
2018 Well Inventory Report, NWIRP Bethpage, NY

Well	Category July 2018	Date Measured	DTW (ft) 2018	DTB (ft) 2018	Depth of Well Installed (ft)	Top of Screen Installed (ft)	Bottom of Screen Installed (ft)	Well Condition	X Coordinate (Easting)	Y Coordinate (Northing)
GM-21D	GOOD	7/23/18	45.49	NA	NA	278	288	GM-21D is in good condition. There is tubing present in the well.	1125369.00	209486.00
GM-21-D2	GOOD	7/23/18	49.67	530.20	530.20	516	526	GM-21D2 is in good condition. There is tubing present in the well.	1125332.30	209488.60
GM-21I	POOR	7/23/18	42.18	125.40	-	130	140	GM-21I is in poor condition. The screen is completely silted. There is tubing present in the well.	1125481.34	209390.64
GM-39D (A)	FAIR	7/23/18	40.70	NA	-	262	282	GM-39D (A) is in fair condition. GM-39D (A) is missing one tab. There is tubing present in the well, there is a sampling port.	1124086.00	209943.00
GM-39D2 (B)	FAIR	7/23/18	42.45	NA	-	410	420	GM-39D2 (B) is in fair condition. GM-39D2 (B) is missing 1 tab. There is tubing present in the well, there is a sampling port.	1124100.00	209934.00
GM-73D	GOOD	7/23/18	45.21	NA	-	401	411	GM-73D is in good condition. There is tubing present in the well, there is a sampling port.	1124569.00	209912.00
GM-73D2	GOOD	7/17/18	46.55	NA	-	532	552	GM-73D2 is in good condition. There is tubing present in the well, there is a sampling port.	1124697.40	209839.70
GM-74D	FAIR	7/17/18	47.35	NA	-	295	305	GM-74D is in fair condition. GM-74D is missing 1 bolt. There is tubing present in the well, there is a sampling port.	1125956.00	209803.00
GM-74D2	GOOD	7/17/18	53.26	NA	-	542	562	GM-74D2 is in good condition. There is tubing present in the well, there is a sampling port.	1125948.00	209803.00
GM-74I	GOOD	7/17/18	50.94	NA	-	94	114	GM-74I is in good condition. There is tubing present in the well, there is a sampling port.	1125993.00	209800.00
GM-75D2	GOOD	7/23/18	36.24	NA	No log	505	525	GM-75D2 is in good condition. There is tubing present in the well, there is a sampling port.	1124151.00	208616.00
GM-78I	GOOD	7/19/18	43.09	109.57	No log	90	110	GM-78I is in good condition. There is tubing present in the well.	1123658.00	209456.00
GM-78S	GOOD	7/19/18	42.80	69.60	No log	60	70	GM-78S is in good condition. There is tubing present in the well.	1123658.00	209456.00

Table 1
Well Inventory Data
2018 Well Inventory Report, NWIRP Bethpage, NY

Well	Category July 2018	Date Measured	DTW (ft) 2018	DTB (ft) 2018	Depth of Well Installed (ft)	Top of Screen Installed (ft)	Bottom of Screen Installed (ft)	Well Condition	X Coordinate (Easting)	Y Coordinate (Northing)
GM-79-D	FAIR	7/23/18	43.45	290.00	No log	280	290	GM-79D is in fair condition. GM-79D has no lock. There is tubing present in the well, there is a sampling port.	1127639.00	208948.00
GM-79-I	GOOD	7/23/18	42.26	180.00	No log	170	180	GM-79I is in good condition. There is tubing present in the well, there is a sampling port.	1127633.00	208942.00
HN-24I	GOOD	7/24/18	54.04	159.30	158	148	158	HN-24I is in good condition. There is tubing present in the well.	1123266.02	214054.42
HN-24S	GOOD	7/24/18	53.29	57.50	58.6	48.6	58.6	HN-24S is in good condition. There is tubing present in the well.	1123275.86	214096.53
HN-27I	GOOD	7/24/18	58.46	110.95	110	100	110	HN-27I is in good condition. There is tubing present in the well.	1124955.04	214484.21
HN-27S	GOOD	7/24/18	55.09	55.40	54	44	54	HN-27S is in good condition. The well is dry.	1124935.34	214484.57
HN-29D	GOOD	7/24/18	48.89	220.15	220	210	220	HN-29D is in good condition. There is tubing present in the well.	1124717.15	214004.83
HN-29I	POOR	7/24/18	48.56	127.25	130	120	130	HN-29I is in poor condition. 28% of the screen is silted.	1124698.06	213999.38
HN-40I	GOOD	7/24/18	51.06	117.65	N/A	108	118	HN-40I is in good condition. There is tubing present in the well.	1126027.50	212469.50
HN-40S	GOOD	7/24/18	51.30	58.80	N/A	49	59	HN-40S is in good condition. There is tubing present in the well.	1126042.80	212474.20
HN-42I	FAIR	7/24/18	53.13	109.80	110	100	110	HN-42I is in fair condition. HN-42I has 2 stripped tabs, which will need to be retapped.	1126065.74	213879.12
HN-42S	FAIR	7/24/18	53.78	59.70	No log	50	60	HN-42S is in fair condition. HN-42S has 2 stripped tabs, which will need to be retapped.	1126067.16	213790.77
MW01					68	48	68	Abandoned; well contained #6 fuel oil during May 2016 & May 2017 well inventories; well abandoned between May 2017 & May 2018	1123685.10	214049.10
MW02					66	46	66	Abandoned; well contained #6 fuel oil during May 2016 & May 2017 well inventories; well abandoned between May 2017 & May 2018	1123715.06	214058.15

Table 1
Well Inventory Data
2018 Well Inventory Report, NWIRP Bethpage, NY

Well	Category July 2018	Date Measured	DTW (ft) 2018	DTB (ft) 2018	Depth of Well Installed (ft)	Top of Screen Installed (ft)	Bottom of Screen Installed (ft)	Well Condition	X Coordinate (Easting)	Y Coordinate (Northing)
MW03	GOOD	7/24/18	54.44	64.60	65.5	45.5	65.5	MW-03 is in good condition. There is a bailer present in the well.	1123680.11	214136.78
MW04	FAIR	7/24/18	55.03	66.00	66	46	66	MW-04 is in fair condition. MW-04 is missing 2 bolts. There is tubing present in the well.	1123645.16	214018.53
MW05					67	47	67	Abandoned as of May 2014 Well Inventory.	1123702.57	214173.91
MW06	FAIR	7/24/18	50.63	61.90	62	52	62	MW-06 is in fair condition. MW-06 is missing 1 bolt.	1123745.67	213898.45
MW07	FAIR	7/24/18	50.34	61.75	62	52	62	MW-07 is in fair condition. MW-07 is missing 1 bolt and the pad is cracked.	1123660.55	213883.97
MW08	FAIR	7/24/18	51.10	61.80	62	52	62	MW-08 is in fair condition. MW-08 is missing 3 bolts.	1123576.06	213932.10
MW09	FAIR	7/24/18	51.75	62.80	62	52	62	MW-09 is in fair condition. The pad is cracked	1123539.24	214008.07
MW10	FAIR	7/24/18	49.06	59.05	60	49	59	MW-10 is in fair condition. Needs three bolts, pad is cracked.	1123833.40	213950.80
MW11					64	53	63	Abandoned as of May 2016 Well Inventory; paved over due to being found destroyed.	1123547.95	214145.50
MW-118-5	FAIR	7/23/18	38.20	742.25	743	713	738	MW-118-5 is in fair condition. MW-118-5 has no lock.	1128083.50	205653.27
MW-75D2	GOOD	7/19/18	50.11	NA	No log	230	240	MW-75D2 is in good condition. MW-75D2 has a pressure gauge attached to the well cap.	1121671.24	213996.68
RE103D1	FAIR	7/19/18	42.00	647.90	645	625	640	RE103D1 is in fair condition. RE103D1 has 3 stripped tabs, which need to be retapped.	1125111.76	206694.59
RE103D2	GOOD	7/19/18	41.86	672.80	673	653	673	RE103D2 is in good condition. There is tubing present in the well.	1125160.34	206692.99
RE103D3	GOOD	7/19/18	42.75	734.80	735	715	730	RE103D3 is in good condition. There is tubing present in the well.	1125144.91	206693.46
RE104D1	GOOD	7/20/18	37.29	375.55	375	350	370	RE104D1 is in good condition.	1127745.61	207037.00

Table 1
Well Inventory Data
2018 Well Inventory Report, NWIRP Bethpage, NY

Well	Category July 2018	Date Measured	DTW (ft) 2018	DTB (ft) 2018	Depth of Well Installed (ft)	Top of Screen Installed (ft)	Bottom of Screen Installed (ft)	Well Condition	X Coordinate (Easting)	Y Coordinate (Northing)
RE104D2	GOOD	7/20/18	42.72	735.34	735	710	730	RE104D2 is in good condition. There is tubing present in the well.	1127708.99	207000.04
RE104D3	FAIR	7/20/18	43.80	786.01	785	760	780	RE104D3 is in fair condition. RE104D3 is missing 1 bolt. There is tubing present in the well.	1127695.55	206993.50
RE105D1	FAIR	7/19/18	40.15	555.35	555	530	550	RE105D1 is in fair condition. RE105D1is missing 1 bolt.	1126664.43	205072.87
RE105D2	FAIR	7/19/18	42.48	756.45	755	730	750	RE105D2 is in fair condition. RE105D2 needs 1 bolt. There is tubing present in the well.	1126652.42	205064.02
RE106D1	GOOD	7/19/18	42.37	459.90	462	440	460	RE106D1 is in good condition. There is tubing present in the well.	1122873.48	209374.84
RE106D2	GOOD	7/19/18	42.81	491.05	492	480	490	RE106D2 is in good condition. There is tubing present in the well.	1122872.97	209390.49
RE106D3	GOOD	7/19/18	42.81	533.62	535	510	530	RE106D3 is in good condition. There is tubing present in the well.	1122872.12	209340.07
RE107D1	GOOD	7/19/18	42.71	527.25	530	505	525	RE107D1 is in good condition. There is tubing present in the well.	1123823.36	208546.42
RE107D2	GOOD	7/19/18	43.04	578.30	585	560	580	RE107D2 is in good condition. There is tubing present in the well.	1123830.80	208558.70
RE107D3	GOOD	7/19/18	44.21	668.25	670	645	665	RE107D3 is in good condition. There is tubing present in the well.	1123759.78	208495.32
RE108D1	GOOD	7/20/18	42.09	555.45	555	530	550	RE108D1 is in good condition.	1125499.54	207665.03
RE108D2	GOOD	7/20/18	43.00	655.30	655	630	650	RE108D2 is in good condition.	1125484.08	207663.29
RE109D1	FAIR	7/20/18	46.51	535.10	540	515	535	RE109D1 is in fair condition. RE109D1 is missing 1 bolt	1126654.43	208532.77
RE109D2	FAIR	7/20/18	46.80	573.70	575	550	570	RE109D2 is in fair condition. RE109D2 is missing 1 bolt	1126657.28	208579.57
RE109D3	GOOD	7/20/18	46.80	601.23	605	580	600	RE109D3 is in good condition.	1126656.45	208562.31
RE114D1	GOOD	7/18/18	33.30	559.45	560	535	555	RE114D1 is in good condition. There is tubing present in the well.	1124289.94	201728.64

Table 1
Well Inventory Data
2018 Well Inventory Report, NWIRP Bethpage, NY

Well	Category July 2018	Date Measured	DTW (ft) 2018	DTB (ft) 2018	Depth of Well Installed (ft)	Top of Screen Installed (ft)	Bottom of Screen Installed (ft)	Well Condition	X Coordinate (Easting)	Y Coordinate (Northing)
RE114D2	GOOD	7/18/18	33.45	630.55	635	610	630	RE114D2 is in good condition. There is tubing present in the well.	1124365.40	201710.25
RE114D3	GOOD	7/18/18	33.96	723.40	725	700	720	RE114D3 is in good condition. There is tubing present in the well.	1124277.84	201719.48
RE-115D1	GOOD	7/18/18	30.28	655.15	660	640	655	RE105D1 is in good condition.	1125727.35	200995.46
RE115D2	GOOD	7/18/18	30.57	746.54	755	730	750	RE105D2 is in good condition.	1125743.71	201006.44
RE116D1	GOOD	7/18/18	31.12	589.60	595	570	590	RE116D1 is in good condition.	1128388.54	202312.88
RE117D1	FAIR	7/17/18	26.10	757.00	760	730	755	RE117D1 is in fair condition. RE117D1 is missing 1 bolt. There is tubing present in the well.	1125318.92	196462.44
RE117D2	GOOD	7/17/18	24.85	805.91	58	780	805	RE117D2 is in good condition. There is tubing present in the well.	1125332.71	196455.23
RE118D1	GOOD	7/17/18	28.44	798.80	795	765	790	RE118D1 is in good condition. There is tubing present in the well.	1126290.80	197298.81
RE119D1	GOOD	7/17/18	23.81	741.35	745	715	740	RE119D1 is in good condition. There is tubing present in the well.	1128694.84	197245.89
RE120D1	FAIR	7/18/18	38.96	654.11	655	630	650	RE120D1 is in fair condition. RE120D1 missing 1 bolt.	1125060.70	204590.37
RE120D2	FAIR	7/18/18	38.85	711.80	713	690	710	RE120D2 is in fair condition. RE120D2 missing 1 bolt. There is tubing present in the well.	11205060.08	204576.78
RE120D3	FAIR	7/18/18	38.41	761.90	765	740	760	RE120D3 is in fair condition. RE120D3 missing 1 bolt. There is tubing present in the well.	11205061.88	204618.12
RE121D1	GOOD	7/18/18	34.94	571.10	575	550	570	RE121D1 is in good condition. There is tubing present in the well.	1126707.85	203062.13
RE121D2	GOOD	7/18/18	35.74	750.80	755	730	750	RE121D2 is in good condition. There is tubing present in the well.	1126663.50	203003.36
RE122D1	FAIR	7/20/18	43.40	543.95	545	520	540	RE122D1 is in fair condition. RE122D1 has no lock.	1124982.01	207818.19
RE122D2	GOOD	7/20/18	43.69	614.70	615	590	610	RE122D2 is in good condition. There is tubing present in the well.	1124979.19	207789.07

Table 1
Well Inventory Data
2018 Well Inventory Report, NWIRP Bethpage, NY

Well	Category July 2018	Date Measured	DTW (ft) 2018	DTB (ft) 2018	Depth of Well Installed (ft)	Top of Screen Installed (ft)	Bottom of Screen Installed (ft)	Well Condition	X Coordinate (Easting)	Y Coordinate (Northing)
RE122D3	FAIR	7/20/18	44.33	738.75	740	715	735	RE122D3 is in fair condition. RE122D3 missing 1 bolt. There is tubing present in the well.	1124980.63	207774.52
RE123D1	FAIR	7/20/18	48.16	504.20	505	480	500	RE123D1 is in fair condition. RE123D1 needs lock.	1124871.20	209894.44
RE123D2	FAIR	7/20/18	49.31	659.05	660	635	655	RE123D2 is in fair condition. RE123D2 needs lock. There is tubing present in the well.	1124886.22	209887.34
RE123D3	GOOD	7/20/18	47.32	836.55	840	815	835	RE123D3 is in good condition. There is tubing present in the well.	1124860.24	209912.23
RE124D1	GOOD	7/18/18	35.77	678.30	685	660	680	RE124D1 is in good condition.	1122969.80	202702.46
RE124D2	GOOD	7/18/18	35.72	748.25	755	730	750	RE124D2 is in good condition.	1122972.34	202685.97
RE125D1	GOOD	7/19/18	35.08	342.30	345	320	340	RE125D1 is in good condition.	1124477.58	204730.49
RE125D2	GOOD	7/19/18	38.06	600.25	605	580	600	RE125D2 is in good condition.	1124490.61	204725.59
RE125D3	GOOD	7/19/18	38.27	689.30	695	670	690	RE125D3 is in good condition.	1124512.93	204720.38
RE126D1	FAIR	7/20/18	46.82	522.35	525	500	520	RE126D1 is in fair condition. RE126D1 missing 1 bolt and has no lock.	1125643.00	208553.86
RE126D2	FAIR	7/20/18	47.49	579.65	580	555	575	RE126D2 is in fair condition. RE126D2 has no lock. There is tubing present in the well.	1125643.78	208584.28
RE126D3	FAIR	7/20/18	47.21	661.55	665	640	660	RE126D3 is in fair condition. RE126D3 has no lock. There is tubing present in the well.	1125643.60	208568.11
RE127D1	GOOD	7/17/18	26.80	679.45	685	660	680	RE127D1 is in good condition.	1131245.10	199120.06
RE127D2	GOOD	7/17/18	26.77	772.60	780	755	775	RE127D2 is in good condition.	1131245.65	199105.31
RE128D1	GOOD	7/17/18	31.24	681.00	685	660	680	RE128D1 is in good condition.	1129214.23	200556.60
RE128D2	GOOD	7/17/18	31.53	753.30	760	735	755	RE128D2 is in good condition.	1129203.48	200537.70
RE129D1	GOOD	7/16/18	24.86	710.85	715	690	710	RE129D1 is in good condition.	1124099.54	196086.63

Table 1
Well Inventory Data
2018 Well Inventory Report, NWIRP Bethpage, NY

Well	Category July 2018	Date Measured	DTW (ft) 2018	DTB (ft) 2018	Depth of Well Installed (ft)	Top of Screen Installed (ft)	Bottom of Screen Installed (ft)	Well Condition	X Coordinate (Easting)	Y Coordinate (Northing)
RE129D2	GOOD	7/16/18	24.89	826.30	830	805	825	RE129D2 is in good condition.	1124074.20	196073.15
RE130D1	GOOD	7/16/18	25.12	576.90	580	555	575	RE130D1 is in good condition.	1122360.37	197584.59
RE130D2	GOOD	7/16/18	25.25	664.25	665	640	660	RE130D2 is in good condition.	1122370.25	197604.41
RE131D1	FAIR	7/18/18	37.96	450.00	455	430	450	RE131D1 is in fair condition.RE131D1 missing 1 bolt.	1123114.27	204367.45
RE131D2	FAIR	7/18/18	38.84	589.30	594.22	565	590	RE131D2 is in fair condition. RE131D2 missing 3 bolts.	1123099.42	204359.42
RE131D3	FAIR	7/18/18	39.35	683.52	684.8	660	680	RE131D3 is in fair condition. RE131D3 missing 2 bolts.	1123115.19	204350.99
RE133D1	GOOD	7/16/18	24.14	582.31	585	560	580	RE133D1 is in good condition. There is tubing present in the well.	1126227.64	193975.82
RE133D2	GOOD	7/16/18	25.33	800.85	805	780	800	RE133D2 is in good condition. There is tubing present in the well.	1126227.06	193991.82
RE137	FAIR	7/19/18	39.28	749.45	750	630	745	RE137 appears in fair condition. RE137 has no lock.	1125692.43	204415.54
RW1-MW1	FAIR	7/23/18	39.52	NA	N/A	395	435	RW1-MW1 is in fair condition. RW1-MW1 has a pvc cap with sampling ports.	1129581.00	206067.00
RW1-MW2	FAIR	7/23/18	40.80	NA	N/A	395	435	RW1-MW2 is in fair condition. RW1-MW-2 missing bolt. RW1-MW1 has a pvc cap with sampling ports.	1129739.00	206080.00
RW1-MW3	GOOD	7/23/18	31.62	436.11	N/A	395	435	RW1-MW3 is in good condition. There is tubing present in the well.	1130076.00	206503.00
RW2-MW1	FAIR	7/20/18	39.96	512.90	No log	470	510	RW2-MW1 is in fair condition. RW2-MW1 is missing 1 bolt and 1 tab. Tubing is present in well.	1129257.08	206443.35
RW3-MW1	GOOD	7/23/18	39.59	350.50	No log	330	350	RW3-MW1 is in good condition. There is tubing present in the well.	1128424.49	206582.12
RW3-MW2[(1)]	POOR	7/23/18	15.06	407.75	493	475	495	RW3-MW2 is in poor condition. The well measured 85 feet shallower than installed, screen completely silted. There is tubing present in the well, and a large annular void.	1128444.31	206535.87
RW3-MW3	GOOD	7/23/18	41.15	340.59	340.5	320	340	RW3-MW3 is in good condition. There is tubing present in the well.	1128959.73	206793.57

Table 1
Well Inventory Data
2018 Well Inventory Report, NWIRP Bethpage, NY

Well	Category July 2018	Date Measured	DTW (ft) 2018	DTB (ft) 2018	Depth of Well Installed (ft)	Top of Screen Installed (ft)	Bottom of Screen Installed (ft)	Well Condition	X Coordinate (Easting)	Y Coordinate (Northing)
RW3-MW4	GOOD	7/20/18	43.16	495.70	No log	475	495	RW3-MW4 is in good condition. There is tubing present in the well, and a large annular void.	1128979.55	206773.75
TT-101D	FAIR	7/18/18	33.52	NA	350	325	345	TT-101D is in fair condition. TT-101C is missing 1 tab. There is a bladder pump assembly present in the well.	1125462.04	203545.49
TT-101D1	FAIR	7/18/18	35.92	NA	595	570	590	TT-101D1 is in fair condition. TT-101D1 has a 1 missing bolt. There is a bladder pump assembly present in the well.	1125484.11	203545.09
TT-101D2	FAIR	7/18/18	36.35	NA	765	740	760	TT-101D2 is in fair condition. TT-101D2 is missing 1 bolt. There is a bladder pump assembly present in the well.	1125454.31	203545.38
TT-102D	GOOD	7/16/18	23.13	NA	605	560	600	TT-102D is in good condition. There is a bladder pump assembly present in the well.	1127148.91	195341.94
TT-102D2	GOOD	7/16/18	18.11	774.00	775	740	770	TT-102D2 is in good condition. There is a bladder pump assembly present in the well.	1127132.84	195346.27
TT-301D	GOOD	7/24/18	58.52	220.10	220	210	220	TT-301D is in good condition.	1124880.91	214562.65
TT-301I	GOOD	7/24/18	57.58	139.35	140	130	140	TT-301I is in good condition.	1124906.20	214566.28
TT-301S	GOOD	7/24/18	57.41	60.80	61	51	61	TT-301S is in good condition.	1124865.19	214560.42
TT-302D	GOOD	7/24/18	49.32	211.05	213	203	213	TT-302D is in good condition. There is tubing present in the well.	1124230.81	213814.24
TT-302I1	GOOD	7/24/18	49.00	120.05	120	110	120	TT-302I1 is in good condition. There is tubing in the well.	1124251.05	213812.87
TT-302I2	FAIR	7/24/18	48.72	150.30	150	140	150	TT-302I2 is in fair condition.TT-302I2 is missing 1 bolt and 1 tab. There is tubing present in the well.	1124241.22	213813.43
TT-302S	GOOD	7/24/18	48.68	51.05	52	41	51	TT-302S is in good condition. There is tubing present in the well.	1124261.77	213812.67
TT-303D	GOOD	7/24/18	49.42	218.55	218	208	218	TT-303D is in good condition. There is tubing present in the well. The pad is cracked.	1124550.69	213779.29

Table 1
Well Inventory Data
2018 Well Inventory Report, NWIRP Bethpage, NY

Well	Category July 2018	Date Measured	DTW (ft) 2018	DTB (ft) 2018	Depth of Well Installed (ft)	Top of Screen Installed (ft)	Bottom of Screen Installed (ft)	Well Condition	X Coordinate (Easting)	Y Coordinate (Northing)
TT-303I1	GOOD	7/24/18	48.80	104.50	105	95	105	TT-303I1 is in good condition. There is tubing present in the well.	1124572.26	213778.64
TT-303I2	GOOD	7/24/18	49.23	156.35	156	146	156	TT-303I2 is in good condition. There is tubing present in the well.	1124562.05	213779.05
TT-303S	FAIR	7/24/18	48.43	55.80	56	46	56	TT-303S is in good condition. There is tubing present in the well. The pad is cracked.	1124583.50	213778.19
TT-304D	GOOD	7/24/18	50.62	189.20	191	180	190	TT-304D is in good condition.	1124994.61	213691.80
TT-304I1	GOOD	7/24/18	50.05	111.40	112	102	112	TT-304I1 is in good condition.	1124995.39	213716.91
TT-304I2	GOOD	7/24/18	50.27	149.85	150	140	150	TT-304I2 is in good condition.	1124990.10	213705.70
TT-304S	GOOD	7/24/18	49.81	51.70	53	43	53	TT-304S is in good condition.	1124991.39	213728.38
TT-305D	POOR	7/24/18	49.92	285.95	300	286	296	TT-305D is in poor condition. The screen is completely silted.	1123949.05	213406.29
TT-305I	FAIR	7/24/18	49.05	200.15	200	190	200	TT-305I is in fair condition. The pad is cracked.	1123939.65	213408.67
TT-305S	FAIR	7/24/18	48.45	49.83	50	40	50	TT-305S is in fair condition. The pad is cracked.	1123930.00	213411.31
TT-306D	GOOD	7/24/18	52.31	296.74	294	284	294	TT-306D is in good condition.	1124409.88	213381.03
TT-306I	GOOD	7/24/18	51.60	201.70	201	189	199	TT-306I is in good condition.	1124399.458	213382.12
TT-306S	GOOD	7/24/18	50.98	62.53	60	50	60	TT-306S is in good condition.	112387.86	213383.40
TT-307D	FAIR	7/24/18	49.08	285.95	286	276	286	TT-307D is in fair condition. There is a large annular void. The pad is cracked.	1124926.59	213357.39
TT-307I	FAIR	7/24/18	48.69	199.86	200	188	198	TT-307I is in fair condition. TT-307I is missing 1 tab. There is a large annular void. The pad is cracked.	1124915.18	213353.95
TT-307S	FAIR	7/24/18	48.05	50.00	50.5	40.5	50.5	TT-307S is in fair condition. TT-307S missing 1 tab. The pad is cracked.	1124902.31	213350.89
TT-308D	GOOD	7/24/18	62.30	265.04	260	250	260	TT-308D is in good condition. There is tubing present in the well.	1124935.52	214965.06

Table 1
Well Inventory Data
2018 Well Inventory Report, NWIRP Bethpage, NY

Well	Category July 2018	Date Measured	DTW (ft) 2018	DTB (ft) 2018	Depth of Well Installed (ft)	Top of Screen Installed (ft)	Bottom of Screen Installed (ft)	Well Condition	X Coordinate (Easting)	Y Coordinate (Northing)
TT-308I	GOOD	7/24/18	62.37	170.05	166	156	166	TT-308I is in good condition. There is tubing present in the well.	112923.28	214972.54
TT-308S	GOOD	7/24/18	61.28	67.25	64	54	64	TT-308S is in good condition. There is tubing present in the well.	1124909.93	214978.22
TT-309D	GOOD	7/24/18	63.94	264.20	263.5	252	262	TT-309D is in good condition.	1125028.36	215208.34
TT-309I	GOOD	7/24/18	63.94	172.35	170	160	170	TT-309I is in good condition. There is tubing present in the well.	1125016.06	215209.98
TT-309S	GOOD	7/24/18	62.51	65.30	63	53	63	TT-309S is in good condition. There is tubing present in the well.	1124997.76	215211.90
TT-310S[(2)]	GOOD	7/24/18	50.63	69.80	68	57.5	67.5	TT-310S is in good condition.	1124093.15	215489.68
TT-311I	GOOD	7/24/18	61.83	172.80	170	160	170	TT-311I is in good condition.	1124598.83	215421.90
TT-311S	GOOD	7/24/18	61.56	67.35	65	55	65	TT-311S is in good condition.	1124594.39	215423.33
TT-312I	GOOD	7/24/18	61.62	172.75	170	160	170	TT-312I is in good condition.	1125165.88	215327.83
TT-312S	GOOD	7/24/18	60.86	65.90	63	53	63	TT-312S is in good condition.	1125165.41	215322.49
TT-313S	GOOD	7/24/18	61.33	65.10	65	53	63	TT-313S is in good condition.	1125592.41	215155.07
TT-314I	GOOD	7/24/18	61.40	156.20	157	144	154	TT-314I is in good condition.	1125572.92	214550.20
TT-314S	GOOD	7/24/18	60.88	67.40	65	55	65	TT-314S is in good condition.	1125571.34	214555.40

Notes:

DTW = depth to water (feet) from top of well casing; DTB = dept h to bottom of well (feet) from ground surface; DTW and DTB dep ths shown were measured in 2018

Installed Depths (Depth of We ll Installed, Top of Screen Instal led and Bottom of Screen Installed) = depths in feet measured f rom ground surface as originally installed

Tab = small extension of surface metal on well cover to insert security bolt.

RW3-MW2[1] : Depth to water measured at we ll (15.06 ft bgs) is approximat ely 25 feet shallower than pas t measurements. Could be due to a blockage in well.

TT310S[(2)] : Depth to water measured at we ll (50.63 ft bgs) is approxima tely 10 feet higher than at TT 309S (62.51 ft bgs) but both well s are historically between approximately 59 and 61 ft bgs.

Table 2
Wells that Require Repair
2018 Well Inventory Report, NWIRP Bethpage, NY

Well	Needs Bolts?	Missing Tabs?	Lock Present?	Category July 2018	Well Condition	X Coordinate (Easting)	Y Coordinate (Northing)
BPOW 1-1	NO (1)	2 Stripped	YES	FAIR	BPOW 1-1 is in fair condition. BPOW 1-1 has 2 stripped tabs, which need to be retapped. There is a bladder pump assembly present in the well.	1132151.64	202008.73
BPOW 1-2	NO (1)	2 Stripped	YES	FAIR	BPOW 1-2 is in fair condition. BPOW 1-2 has 2 stripped tabs, which need to be retapped. 22% of the screen is silted. There is a bladder pump assembly present in the well.	1132173.17	202009.70
BPOW 1-3	NO (1)	2 Stripped	YES	FAIR	BPOW 1-3 is in fair condition. BPOW 1-3 has 2 stripped tabs, which need to be retapped. There is a bladder pump assembly present in the well.	1132189.15	202010.02
BPOW 2-1	1	1	NO	FAIR	BPOW 2-1 is in fair condition. BPOW 2-1 has 1 missing bolt, I missing tab, which will need to be retapped, and no lock. There is a bladder pump assembly present in the well. BPOW 2-1 is a 2" well.	1127424.09	199726.12
BPOW 2-2	1	2 Stripped	YES	FAIR	BPOW 2-2 is in fair condition. BPOW 2-2 is missing 1 bolt and has 2 stripped tabs, which will need to be retapped. There is a bladder pump assembly present in the well. BPOW 2-2 is a 2" well.	1127412.83	199726.25
BPOW 2-3	NO (1)	3 Stripped	YES	POOR	BPOW 2-3 is in poor condition. BPOW 2-3 has 3 stripped tabs, which will need to be retapped. The screen is 85% silted. There is a bladder pump assembly present in the well.	1127377.78	199725.23
BPOW 3-2	NO (1)	2 Stripped	YES	FAIR	BPOW 3-2 is in fair condition. BPOW 3-2 has 2 stripped tabs, which will need to be retapped. There is a bladder pump assembly present in the well.	1124757.48	198664.30
BPOW 5-1	NO (1)	3 Stripped	YES	POOR	BPOW 5-1 is in poor condition. BPOW 5-1 has 3 stripped tabs, which need to be retapped. There is a bladder pump assembly present in the well. There is a deep annular void aprox 16.5'.	1127145.84	198399.79
BPOW 5-2	NO (1)	3 Stripped	YES	FAIR	BPOW 5-2 is in fair condition. BPOW 5-2 has 3 stripped tabs, which will need to be retapped. There is a bladder pump assembly present in the well.	1127152.77	198410.86
BPOW 5-3	NO (1)	3 Stripped	YES	FAIR	BPOW 5-3 is in fair condition. BPOW 5-3 has 3 stripped tabs, which will need to be retapped. There is a bladder pump assembly present in the well.	1127156.80	198389.89

Table 2
Wells that Require Repair
2018 Well Inventory Report, NWIRP Bethpage, NY

Well	Needs Bolts?	Missing Tabs?	Lock Present?	Category July 2018	Well Condition	X Coordinate (Easting)	Y Coordinate (Northing)
GM-15S	NO	NO	YES	FAIR	GM-15S is in fair condition. 22% of the screen is silted. There is tubing present in the well.	1126473.73	211463.53
GM-17I	NO	NO	YES	FAIR	GM-17I is in fair condition. 27% of the screen is silted.	1122830.00	211341.70
GM-18D	1	NO	YES	FAIR	GM-18D is in fair condition. GM-18D is missing one bolt.	1123543.00	210320.00
GM-21I	NO	NO	YES	POOR	GM-21I is in poor condition. The screen is completely silted. There is tubing present in the well.	1125481.34	209390.64
GM-39D (A)	NO	1	YES	FAIR	GM-39D (A) is in fair condition. GM-39D (A) is missing one tab. There is tubing present in the well, there is a sampling port.	1124086.00	209943.00
GM-39D2 (B)	NO	1	YES	FAIR	GM-39D2 (B) is in fair condition. GM-39D2 (B) is missing 1 tab. There is tubing present in the well, there is a sampling port.	1124100.00	209934.00
GM-74D	1	NO	YES	FAIR	GM-74D is in fair condition. GM-74D is missing 1 bolt. There is tubing present in the well, there is a sampling port.	1125956.00	209803.00
GM-79-D	NO	NO	NO	FAIR	GM-79D is in fair condition. GM-79D has no lock. There is tubing present in the well, there is a sampling port.	1127639.00	208948.00
HN-29I	NO	NO	YES	POOR	HN-29I is in poor condition. 28% of the screen is silted.	1124698.06	213999.38
HN-42I	NO	NO	YES	FAIR	HN-42I is in fair condition. HN-42I has 2 stripped tabs, which will need to be retapped.	1126065.74	213879.12
HN-42S	NO	NO	YES	FAIR	HN-42S is in fair condition. HN-42S has 2 stripped tabs, which will need to be retapped.	1126067.16	213790.77
MW04	2	NO	YES	FAIR	MW-04 is in fair condition. MW-04 is missing 2 bolts. There is tubing present in the well.	1123645.16	214018.53
MW06	1	NO	YES	FAIR	MW-06 is in fair condition. MW-06 is missing 1 bolt.	1123745.67	213898.45

Table 2
Wells that Require Repair
2018 Well Inventory Report, NWIRP Bethpage, NY

Well	Needs Bolts?	Missing Tabs?	Lock Present?	Category July 2018	Well Condition	X Coordinate (Easting)	Y Coordinate (Northing)
MW07	1	NO	YES	FAIR	MW-07 is in fair condition. MW-07 is missing 1 bolt and the pad is cracked.	1123660.55	213883.97
MW08	3	NO	YES	FAIR	MW-08 is in fair condition. MW-08 is missing 3 bolts.	1123576.06	213932.10
MW09	NO	NO	YES	FAIR	MW-09 is in fair condition. The pad is cracked	1123539.24	214008.07
MW10	3	NO	YES	FAIR	MW-10 is in fair condition. Needs three bolts, pad is cracked.	1123833.40	213950.80
MW-118-5	NO	NO	NO	FAIR	MW-118-5 is in fair condition. MW-118-5 has no lock.	1128083.50	205653.27
RE103D1	NO (1)	3 Stripped	YES	FAIR	RE103D1 is in fair condition. RE103D1 has 3 stripped tabs, which need to be retapped.	1125111.76	206694.59
RE104D3	1	NO	YES	FAIR	RE104D3 is in fair condition. RE104D3 is missing 1 bolt. There is tubing present in the well.	1127695.55	206993.50
RE105D1	1	NO	YES	FAIR	RE105D1 is in fair condition. RE105D1is missing 1 bolt.	1126664.43	205072.87
RE105D2	1	NO	YES	FAIR	RE105D2 is in fair condition. RE105D2 needs 1 bolt. There is tubing present in the well.	1126652.42	205064.02
RE109D1	1	NO	YES	FAIR	RE109D1 is in fair condition. RE109D1 is missing 1 bolt	1126654.43	208532.77
RE109D2	1	NO	YES	FAIR	RE109D2 is in fair condition. RE109D2 is missing 1 bolt	1126657.28	208579.57
RE117D1	1	NO	YES	FAIR	RE117D1 is in fair condition. RE117D1 is missing 1 bolt. There is tubing present in the well.	1125318.92	196462.44
RE120D1	1	NO	YES	FAIR	RE120D1 is in fair condition. RE120D1 missing 1 bolt.	1125060.70	204590.37
RE120D2	1	NO	YES	FAIR	RE120D2 is in fair condition. RE120D2 missing 1 bolt. There is tubing present in the well.	11205060.08	204576.78
RE120D3	1	NO	YES	FAIR	RE120D3 is in fair condition. RE120D3 missing 1 bolt. There is tubing present in the well.	11205061.88	204618.12

Table 2
Wells that Require Repair
2018 Well Inventory Report, NWIRP Bethpage, NY

Well	Needs Bolts?	Missing Tabs?	Lock Present?	Category July 2018	Well Condition	X Coordinate (Easting)	Y Coordinate (Northing)
RE122D1	NO	NO	NO	FAIR	RE122D1 is in fair condition. RE122D1 has no lock.	1124982.01	207818.19
RE122D3	1	NO	YES	FAIR	RE122D3 is in fair condition. RE122D3 missing 1 bolt. There is tubing present in the well.	1124980.63	207774.52
RE123D1	NO	NO	NO	FAIR	RE123D1 is in fair condition. RE123D1 needs lock.	1124871.20	209894.44
RE123D2	NO	NO	NO	FAIR	RE123D2 is in fair condition. RE123D2 needs lock. There is tubing present in the well.	1124886.22	209887.34
RE126D1	1	NO	NO	FAIR	RE126D1 is in fair condition. RE126D1 missing 1 bolt and has no lock.	1125643.00	208553.86
RE126D2	NO	NO	NO	FAIR	RE126D2 is in fair condition. RE126D2 has no lock. There is tubing present in the well.	1125643.78	208584.28
RE126D3	NO	NO	NO	FAIR	RE126D3 is in fair condition. RE126D3 has no lock. There is tubing present in the well.	1125643.60	208568.11
RE131D1	1	NO	YES	FAIR	RE131D1 is in fair condition.RE131D1 missing 1 bolt.	1123114.27	204367.45
RE131D2	3	NO	YES	FAIR	RE131D2 is in fair condition. RE131D2 missing 3 bolts.	1123099.42	204359.42
RE131D3	2	NO	YES	FAIR	RE131D3 is in fair condition. RE131D3 missing 2 bolts.	1123115.19	204350.99
RE137	NO	NO	NO	FAIR	RE137 appears in fair condition. RE137 has no lock.	1125692.43	204415.54
RW1-MW1	NO	NO	N/A	FAIR	RW1-MW1 is in fair condition. RW1-MW1 has a pvc cap with sampling ports.	1129581.00	206067.00
RW1-MW2	YES	NO	YES	FAIR	RW1-MW2 is in fair condition. RW1-MW-2 missing bolt. RW1-MW1 has a pvc cap with sampling ports.	1129739.00	206080.00
RW2-MW1	1	1	YES	FAIR	RW2-MW1 is in fair condition. RW2-MW1 is missing 1 bolt and 1 tab. Tubing is present in well.	1129257.08	206443.35
RW3-MW2	NO	NO	YES	POOR	RW3-MW2 is in poor condition. The well measured 85 feet shallower than installed, screen completely silted. There is tubing present in the well, and a large annular void.	1128444.31	206535.87

Table 2
Wells that Require Repair
2018 Well Inventory Report, NWIRP Bethpage, NY

Well	Needs Bolts?	Missing Tabs?	Lock Present?	Category July 2018	Well Condition	X Coordinate (Easting)	Y Coordinate (Northing)
TT-101D	NO	1	YES	FAIR	TT-101D is in fair condition. TT-101C is missing 1 tab. There is a bladder pump assembly present in the well.	1125462.04	203545.49
TT-101D1	1	NO	YES	FAIR	TT-101D1 is in fair condition. TT-101D1 has a 1 missing bolt. There is a bladder pump assembly present in the well.	1125484.11	203545.09
TT-101D2	1	NO	YES	FAIR	TT-101D2 is in fair condition. TT-101D2 is missing 1 bolt. There is a bladder pump assembly present in the well.	1125454.31	203545.38
TT-302I2	1	1	YES	FAIR	TT-302I2 is in fair condition.TT-302I2 is missing 1 bolt and 1 tab. There is tubing present in the well.	1124241.22	213813.43
TT-303S	NO	NO	YES	FAIR	TT-303S is in good condition. There is tubing present in the well. The pad is cracked.	1124583.50	213778.19
TT-305D	NO	NO	YES	POOR	TT-305D is in poor condition. The screen is completely silted.	1123949.05	213406.29
TT-305I	NO	NO	YES	FAIR	TT-305I is in fair condition. The pad is cracked.	1123939.65	213408.67
TT-305S	NO	NO	YES	FAIR	TT-305S is in fair condition. The pad is cracked.	1123930.00	213411.31
TT-307D	NO	NO	YES	FAIR	TT-307D is in fair condition. There is a large annular void. The pad is cracked.	1124926.59	213357.39
TT-307I	NO	1	YES	FAIR	TT-307I is in fair condition. TT-307I is missing 1 tab. There is a large annular void. The pad is cracked.	1124915.18	213353.95
TT-307S	NO	1	YES	FAIR	TT-307S is in fair condition. TT-307S missing 1 tab. The pad is cracked.	1124902.31	213350.89

Notes:

Tab = small extension of surface metal on well cover to insert security bolt.

RE103D1[(1)]: the tabs are missing orneed to be retapped; larger bolts will be required.

Appendix A
Well Inventory Photo Log

Monitoring Well Inspection Record

		GIS Map Label:	BPOW 1-1
Client:	Navy CLEAN	**Northing:**	202008.73
Project #:	60266526	**Easting:**	1132151.64
Facility:	NWIRP Bethpage & OU2	**Well Status:**	In Use (Confirmed)
Project:	Monitoring Well Inventory	**Top of Screen:**	196
Location:	Bethpage, New York	**Bottom of Screen:**	241

Field Inventory Results

Needs Bolts:	Yes (after retapping)
Needs Lock:	No
Date/Time Measured:	2018-07-23 16:00:00
Depth of Water:	30.12
Depth of Boring:	239.85
Notes:	BPOW 1-1 is in fair condition. BPOW 1-1 has 2 stripped tabs, which need to be retapped. There is a bladder pump assembly present in the well.

Note: NA - not applicable

Photo

Monitoring Well Inspection Record

		GIS Map Label:	BPOW 1-2
Client:	Navy CLEAN	**Northing:**	202009.70
Project #:	60266526	**Easting:**	1132173.17
Facility:	NWIRP Bethpage & OU2	**Well Status:**	In Use (Confirmed)
Project:	Monitoring Well Inventory	**Top of Screen:**	310
Location:	Bethpage, New York	**Bottom of Screen:**	335

Field Inventory Results

Needs Bolts:	Yes (after retapping)
Needs Lock:	No
Date/Time Measured:	2018-07-23 15:45:00
Depth of Water:	31.42
Depth of Boring:	329.40
Notes:	BPOW 1-2 is in fair condition. BPOW 1-2 has 2 stripped tabs, which need to be retapped. 22% of the screen is silted. There is a bladder pump assembly present in the well.

Note: NA - not applicable

Photo

Monitoring Well Inspection Record

		GIS Map Label:	BPOW 1-3
Client:	Navy CLEAN	**Northing:**	202010.02
Project #:	60266526	**Easting:**	1132189.15
Facility:	NWIRP Bethpage & OU2	**Well Status:**	In Use (Confirmed)
Project:	Monitoring Well Inventory	**Top of Screen:**	374
Location:	Bethpage, New York	**Bottom of Screen:**	419

Field Inventory Results

Needs Bolts:	Yes (after retapping)
Needs Lock:	No
Date/Time Measured:	2018-07-23 16:15:00
Depth of Water:	31.54
Depth of Boring:	413.05
Notes:	BPOW 1-3 is in fair condition. BPOW 1-3 has 2 stripped tabs, which need to be retapped. There is a bladder pump assembly present in the well.

Note: NA - not applicable

Photo



Monitoring Well Inspection Record

		GIS Map Label:	BPOW 1-4
Client:	Navy CLEAN	**Northing:**	203327.99
Project #:	60266526	**Easting:**	1132135.67
Facility:	NWIRP Bethpage & OU2	**Well Status:**	In Use (Confirmed)
Project:	Monitoring Well Inventory	**Top of Screen:**	340
Location:	Bethpage, New York	**Bottom of Screen:**	400

Field Inventory Results

Needs Bolts:	No
Needs Lock:	No
Date/Time Measured:	2018-07-23 15:30:00
Depth of Water:	13.86
Depth of Boring:	404.70
Notes:	BPOW 1-4 is in good condition. Wells are located under manhole cover. There is a bladder pump assembly present in the well.

Note: NA - not applicable

Photo

Monitoring Well Inspection Record

GIS Map Label:	BPOW 1-5		
Client:	Navy CLEAN	**Northing:**	203315.54
Project #:	60266526	**Easting:**	1132141.26
Facility:	NWIRP Bethpage & OU2	**Well Status:**	In Use (Confirmed)
Project:	Monitoring Well Inventory	**Top of Screen:**	600
Location:	Bethpage, New York	**Bottom of Screen:**	650

Field Inventory Results

Needs Bolts:	No
Needs Lock:	No
Date/Time Measured:	2018-07-23 15:30:00
Depth of Water:	14.62
Depth of Boring:	652.10
Notes:	BPOW 1-5 is in good condition. Well is located under manhole cover. There is a bladder pump assembly present in the well.

Note: NA - not applicable

Photo



Monitoring Well Inspection Record

		GIS Map Label:	BPOW 1-6
Client:	Navy CLEAN	**Northing:**	203299.03
Project #:	60266526	**Easting:**	1132142.00
Facility:	NWIRP Bethpage & OU2	**Well Status:**	In Use (Confirmed)
Project:	Monitoring Well Inventory	**Top of Screen:**	700
Location:	Bethpage, New York	**Bottom of Screen:**	750

Field Inventory Results

Needs Bolts:	No
Needs Lock:	No
Date/Time Measured:	2018-07-23 11:26:00
Depth of Water:	15.09
Depth of Boring:	752.55
Notes:	BPOW 1-6 is in good condition. Well is located under manhole cover.There is a bladder pump assembly present in the well.

Note: NA - not applicable

Photo

Monitoring Well Inspection Record

		GIS Map Label:	BPOW 2-1
Client:	Navy CLEAN	**Northing:**	199726.12
Project #:	60266526	**Easting:**	1127424.09
Facility:	NWIRP Bethpage & OU2	**Well Status:**	In Use (Confirmed)
Project:	Monitoring Well Inventory	**Top of Screen:**	360
Location:	Bethpage, New York	**Bottom of Screen:**	400

Field Inventory Results

Needs Bolts:	Yes
Needs Lock:	Yes
Date/Time Measured:	2018-07-17 12:30:00
Depth of Water:	22.63
Depth of Boring:	398.50
Notes:	BPOW 2-1 is in fair condition.BPOW 2-1 has 1 missing bolt, 1 missing tab, which needs to be retapped, and no lock. There is a blader pump assembly present in the well. BPOW 2-1 is a 2" well.

Note: NA - not applicable

Photo



Monitoring Well Inspection Record

		GIS Map Label:	BPOW 2-2
Client:	Navy CLEAN	**Northing:**	199726.25
Project #:	60266526	**Easting:**	1127412.83
Facility:	NWIRP Bethpage & OU2	**Well Status:**	In Use (Confirmed)
Project:	Monitoring Well Inventory	**Top of Screen:**	455
Location:	Bethpage, New York	**Bottom of Screen:**	495

Field Inventory Results

Needs Bolts:	Yes
Needs Lock:	No
Date/Time Measured:	2018-07-17 11:56:00
Depth of Water:	25.84
Depth of Boring:	492.50
Notes:	BPOW 2-2 is in fair condition. BPOW 2-2 needs 1 bolt and has 2 stripped tabs, which will need to be retapped. There is a bladder pump assembly present in the well. BPOW 2-2 is a 2" well.

Note: NA - not applicable

Photo



Monitoring Well Inspection Record

		GIS Map Label:	BPOW 2-3
Client:	Navy CLEAN	**Northing:**	199725.23
Project #:	60266526	**Easting:**	1127377.78
Facility:	NWIRP Bethpage & OU2	**Well Status:**	In Use (Confirmed)
Project:	Monitoring Well Inventory	**Top of Screen:**	564
Location:	Bethpage, New York	**Bottom of Screen:**	594

Field Inventory Results

Needs Bolts:	Yes (after retapping)
Needs Lock:	No
Date/Time Measured:	2018-07-17 11:38:00
Depth of Water:	25.63
Depth of Boring:	568.50
Notes:	BPOW 2-3 is in poor condition. BPOW 2-3 has 3 stripped tabs, which will need to be retapped. The screen is %85 silted. There is a bladder pump assembly present in the well

Note: NA - not applicable

Photo

Monitoring Well Inspection Record

		GIS Map Label:	BPOW 3-1
Client:	Navy CLEAN	**Northing:**	198628.43
Project #:	60266526	**Easting:**	1124804.49
Facility:	NWIRP Bethpage & OU2	**Well Status:**	In Use (Confirmed)
Project:	Monitoring Well Inventory	**Top of Screen:**	418
Location:	Bethpage, New York	**Bottom of Screen:**	487

Field Inventory Results

Needs Bolts:	No
Needs Lock:	No
Date/Time Measured:	2018-07-16 14:52:00
Depth of Water:	27.92
Depth of Boring:	488.63
Notes:	BPOW 3-1 is in good condition. There is a bladder pump assembly present in the well.

Note: NA - not applicable

Photo

Monitoring Well Inspection Record

		GIS Map Label:	BPOW 3-2
Client:	Navy CLEAN	**Northing:**	198664.30
Project #:	60266526	**Easting:**	1124757.48
Facility:	NWIRP Bethpage & OU2	**Well Status:**	In Use (Confirmed)
Project:	Monitoring Well Inventory	**Top of Screen:**	603
Location:	Bethpage, New York	**Bottom of Screen:**	638

Field Inventory Results

Needs Bolts:	Yes (after retapping)
Needs Lock:	No
Date/Time Measured:	2018-07-16 15:05:00
Depth of Water:	30.00
Depth of Boring:	638.21
Notes:	BPOW 3-2 is in fair condition. BPOW 3-2 has 2 stripped tabs, which will need to be retapped. There is a bladder pump assembly present in the well.

Note: NA - not applicable

Photo

Monitoring Well Inspection Record

		GIS Map Label:	BPOW 3-3
Client:	Navy CLEAN	**Northing:**	199565.17
Project #:	60266526	**Easting:**	1125394.15
Facility:	NWIRP Bethpage & OU2	**Well Status:**	In Use (Confirmed)
Project:	Monitoring Well Inventory	**Top of Screen:**	580
Location:	Bethpage, New York	**Bottom of Screen:**	620

Field Inventory Results

Needs Bolts:	No
Needs Lock:	No
Date/Time Measured:	2018-07-18 15:05:00
Depth of Water:	25.86
Depth of Boring:	622.75
Notes:	BPOW 3-3 is in good condition. Well located under manhole cover.There is a bladder pump assembly present in the well.

Note: NA - not applicable

Photo

Monitoring Well Inspection Record

		GIS Map Label:	BPOW 3-4
Client:	Navy CLEAN	**Northing:**	199566.19
Project #:	60266526	**Easting:**	1125377.09
Facility:	NWIRP Bethpage & OU2	**Well Status:**	In Use (Confirmed)
Project:	Monitoring Well Inventory	**Top of Screen:**	640
Location:	Bethpage, New York	**Bottom of Screen:**	690

Field Inventory Results

Needs Bolts:	No
Needs Lock:	No
Date/Time Measured:	2018-07-18 12:16:00
Depth of Water:	27.65
Depth of Boring:	693.60
Notes:	BPOW 3-4 is in good condition. Well located under manhole cover.There is a bladder pump assembly present in the well.

Note: NA - not applicable

Photo

Monitoring Well Inspection Record

		GIS Map Label:	BPOW 4-1R
Client:	Navy CLEAN	**Northing:**	200281.26
Project #:	60266526	**Easting:**	1123067.51
Facility:	NWIRP Bethpage & OU2	**Well Status:**	In Use (Confirmed)
Project:	Monitoring Well Inventory	**Top of Screen:**	652
Location:	Bethpage, New York	**Bottom of Screen:**	692

Field Inventory Results

Needs Bolts:	No
Needs Lock:	No
Date/Time Measured:	2018-07-18 15:15:00
Depth of Water:	29.91
Depth of Boring:	698.77
Notes:	BPOW 4-1R is in good condition. There is a bladder pump assembly present in the well.

Note: NA - not applicable

Photo



Monitoring Well Inspection Record

		GIS Map Label:	BPOW 4-2R
Client:	Navy CLEAN	**Northing:**	200691.91
Project #:	60266526	**Easting:**	1123200.04
Facility:	NWIRP Bethpage & OU2	**Well Status:**	In Use (Confirmed)
Project:	Monitoring Well Inventory	**Top of Screen:**	725
Location:	Bethpage, New York	**Bottom of Screen:**	765

Field Inventory Results

Needs Bolts:	No
Needs Lock:	No
Date/Time Measured:	2018-07-18 15:00:00
Depth of Water:	29.71
Depth of Boring:	765.75
Notes:	BPOW 4-2R is in good condition. There is a bladder pump assembly present in the well.

Note: NA - not applicable

Photo

Monitoring Well Inspection Record

		GIS Map Label:	BPOW 5-1
Client:	Navy CLEAN	**Northing:**	198399.79
Project #:	60266526	**Easting:**	1127145.84
Facility:	NWIRP Bethpage & OU2	**Well Status:**	In Use (Confirmed)
Project:	Monitoring Well Inventory	**Top of Screen:**	480
Location:	Bethpage, New York	**Bottom of Screen:**	510

Field Inventory Results

Needs Bolts:	Yes (after retapping)
Needs Lock:	No
Date/Time Measured:	2018-07-17 15:00:00
Depth of Water:	24.63
Depth of Boring:	512.70
Notes:	BPOW 5-1 is in poor condition. BPOW 5-1 has 3 stripped tabs, which need to be retapped. There is a bladder pump assembly present in the well. There is a deep annular void aprox 16.5'

Note: NA - not applicable

Photo

Monitoring Well Inspection Record

		GIS Map Label:	BPOW 5-2
Client:	Navy CLEAN	**Northing:**	198410.86
Project #:	60266526	**Easting:**	1127152.77
Facility:	NWIRP Bethpage & OU2	**Well Status:**	In Use (Confirmed)
Project:	Monitoring Well Inventory	**Top of Screen:**	540
Location:	Bethpage, New York	**Bottom of Screen:**	580

Field Inventory Results

Needs Bolts:	Yes (after retapping)
Needs Lock:	No
Date/Time Measured:	2018-07-17 15:00:00
Depth of Water:	25.14
Depth of Boring:	580.70
Notes:	BPOW 5-2 is in fair condition. BPOW 5-2 has 3 stripped tabs, which will need to be retapped. There is a bladder pump assembly present in the well.

Note: NA - not applicable

Photo

Monitoring Well Inspection Record

		GIS Map Label:	BPOW 5-3
Client:	Navy CLEAN	**Northing:**	198389.89
Project #:	60266526	**Easting:**	1127156.80
Facility:	NWIRP Bethpage & OU2	**Well Status:**	In Use (Confirmed)
Project:	Monitoring Well Inventory	**Top of Screen:**	620
Location:	Bethpage, New York	**Bottom of Screen:**	660

Field Inventory Results

Needs Bolts:	Yes (after retapping)
Needs Lock:	No
Date/Time Measured:	2018-07-17 15:00:00
Depth of Water:	25.19
Depth of Boring:	661.40
Notes:	BPOW 5-3 is in fair condition. BPOW 5-3 has 3 stripped tabs, which will need to be retapped. There is a bladder pump assembly present in the well.

Note: NA - not applicable

Photo

Monitoring Well Inspection Record

		GIS Map Label:	BPOW5-4
Client:	Navy CLEAN	**Northing:**	196471.55
Project #:	60266526	**Easting:**	1125307.44
Facility:	NWIRP Bethpage & OU2	**Well Status:**	In Use (Confirmed)
Project:	Monitoring Well Inventory	**Top of Screen:**	545
Location:	Bethpage, New York	**Bottom of Screen:**	570

Field Inventory Results

Needs Bolts:	No
Needs Lock:	No
Date/Time Measured:	2018-07-17 12:30:00
Depth of Water:	26.08
Depth of Boring:	571.65
Notes:	BPOW 5-4 is in good condition. There is a bladder pump assembly present in the well.

Note: NA - not applicable

Photo

Monitoring Well Inspection Record

		GIS Map Label:	BPOW5-5
Client:	Navy CLEAN	**Northing:**	197284.98
Project #:	60266526	**Easting:**	1126291.45
Facility:	NWIRP Bethpage & OU2	**Well Status:**	In Use (Confirmed)
Project:	Monitoring Well Inventory	**Top of Screen:**	515
Location:	Bethpage, New York	**Bottom of Screen:**	540

Field Inventory Results

Needs Bolts:	No
Needs Lock:	No
Date/Time Measured:	2018-07-17 13:30:00
Depth of Water:	28.02
Depth of Boring:	543.20
Notes:	BPOW 5-5 is in good condition. There is a bladder pump assembly present in the well.

Note: NA - not applicable

Photo

Monitoring Well Inspection Record

		GIS Map Label:	BPOW5-6
Client:	Navy CLEAN	**Northing:**	197327.15
Project #:	60266526	**Easting:**	1126285.56
Facility:	NWIRP Bethpage & OU2	**Well Status:**	In Use (Confirmed)
Project:	Monitoring Well Inventory	**Top of Screen:**	585
Location:	Bethpage, New York	**Bottom of Screen:**	610

Field Inventory Results

Needs Bolts:	No
Needs Lock:	No
Date/Time Measured:	2018-07-17 13:00:00
Depth of Water:	28.79
Depth of Boring:	618.20
Notes:	BPOW 5-6 is in good condition. There is a bladder pump assembly present in the well.

Note: NA - not applicable

Photo

Monitoring Well Inspection Record

		GIS Map Label:	BPOW5-7
Client:	Navy CLEAN	**Northing:**	197274.15
Project #:	60266526	**Easting:**	1128702.39
Facility:	NWIRP Bethpage & OU2	**Well Status:**	In Use (Confirmed)
Project:	Monitoring Well Inventory	**Top of Screen:**	525
Location:	Bethpage, New York	**Bottom of Screen:**	550

Field Inventory Results

Needs Bolts:	No
Needs Lock:	No
Date/Time Measured:	2018-07-17 14:15:00
Depth of Water:	25.34
Depth of Boring:	555.67
Notes:	BPOW 5-7 is in good condition. There is a bladder pump assembly present in the well.

Note: NA - not applicable

Photo

Monitoring Well Inspection Record

		GIS Map Label:	BPOW6-1 (RE111D1)
Client:	Navy CLEAN	**Northing:**	193228.16
Project #:	60266526	**Easting:**	1126796.92
Facility:	NWIRP Bethpage & OU2	**Well Status:**	In Use (Confirmed)
Project:	Monitoring Well Inventory	**Top of Screen:**	550
Location:	Bethpage, New York	**Bottom of Screen:**	575

Field Inventory Results

Needs Bolts:	No
Needs Lock:	No
Date/Time Measured:	2018-07-16 13:45:00
Depth of Water:	20.24
Depth of Boring:	580.79
Notes:	BPOW 6-1 is in good condition. There is a bladder pump assembly present in the well.

Note: NA - not applicable

Photo

Monitoring Well Inspection Record

		GIS Map Label:	BPOW6-2 (RE111D2)
Client:	Navy CLEAN	**Northing:**	193253.75
Project #:	60266526	**Easting:**	1126785.34
Facility:	NWIRP Bethpage & OU2	**Well Status:**	In Use (Confirmed)
Project:	Monitoring Well Inventory	**Top of Screen:**	755
Location:	Bethpage, New York	**Bottom of Screen:**	780

Field Inventory Results

Needs Bolts:	No
Needs Lock:	No
Date/Time Measured:	2018-07-16 12:30:00
Depth of Water:	21.05
Depth of Boring:	784.41
Notes:	BPOW 6-2 is in good condition. BPOW 6-2 has tubing present in the well. There is a significant annular void.

Note: NA - not applicable

Photo

Monitoring Well Inspection Record

		GIS Map Label:	BPOW6-3
Client:	Navy CLEAN	**Northing:**	194106.07
Project #:	60266526	**Easting:**	1127582.36
Facility:	NWIRP Bethpage & OU2	**Well Status:**	In Use (Confirmed)
Project:	Monitoring Well Inventory	**Top of Screen:**	750
Location:	Bethpage, New York	**Bottom of Screen:**	775

Field Inventory Results

Needs Bolts:	No
Needs Lock:	No
Date/Time Measured:	2018-07-16 13:45:00
Depth of Water:	16.45
Depth of Boring:	772.90
Notes:	BPOW 6-3 is in good condition. There is a bladder pump assembly present in the well.

Note: NA - not applicable

Photo

Monitoring Well Inspection Record

		GIS Map Label:	BPOW6-4
Client:	Navy CLEAN	**Northing:**	194127.00
Project #:	60266526	**Easting:**	1127580.65
Facility:	NWIRP Bethpage & OU2	**Well Status:**	In Use (Confirmed)
Project:	Monitoring Well Inventory	**Top of Screen:**	545
Location:	Bethpage, New York	**Bottom of Screen:**	570

Field Inventory Results

Needs Bolts:	No
Needs Lock:	No
Date/Time Measured:	2018-07-16 14:30:00
Depth of Water:	15.61
Depth of Boring:	570.30
Notes:	BPOW 6-4 is in good condition. There is a bladder pump assembly present in the well.

Note: NA - not applicable

Photo

Monitoring Well Inspection Record

		GIS Map Label:	BPOW6-5
Client:	Navy CLEAN	**Northing:**	194045.49
Project #:	60266526	**Easting:**	1128178.28
Facility:	NWIRP Bethpage & OU2	**Well Status:**	In Use (Confirmed)
Project:	Monitoring Well Inventory	**Top of Screen:**	525
Location:	Bethpage, New York	**Bottom of Screen:**	550

Field Inventory Results

Needs Bolts:	No
Needs Lock:	No
Date/Time Measured:	2018-07-16 14:30:00
Depth of Water:	18.38
Depth of Boring:	554.80
Notes:	BPOW 6-5 is in good condition. There is a bladder pump assembly present in the well. There is a significant annular void about 4'.

Note: NA - not applicable

Photo



Monitoring Well Inspection Record

		GIS Map Label:	BPOW6-6
Client:	Navy CLEAN	**Northing:**	194045.49
Project #:	60266526	**Easting:**	1128178.28
Facility:	NWIRP Bethpage & OU2	**Well Status:**	In Use (Confirmed)
Project:	Monitoring Well Inventory	**Top of Screen:**	770
Location:	Bethpage, New York	**Bottom of Screen:**	795

Field Inventory Results

Needs Bolts:	No
Needs Lock:	No
Date/Time Measured:	2018-07-16 14:30:00
Depth of Water:	18.92
Depth of Boring:	799.32
Notes:	BPOW 6-6 is in good condition. There is a bladder pump assembly present in the well.

Note: NA - not applicable

Photo

Monitoring Well Inspection Record

		GIS Map Label:	BPS1-FW-MW01
Client:	Navy CLEAN	**Northing:**	213962.72
Project #:	60266526	**Easting:**	1124962.14
Facility:	NWIRP Bethpage & OU2	**Well Status:**	In Use (Confirmed)
Project:	Monitoring Well Inventory	**Top of Screen:**	48.5
Location:	Bethpage, New York	**Bottom of Screen:**	63.5

Field Inventory Results

Needs Bolts:	No
Needs Lock:	No
Date/Time Measured:	2018-07-23 17:45:00
Depth of Water:	58.64
Depth of Boring:	63.70
Notes:	BPS1-FW-MW01 is in good condition.

Note: NA - not applicable

Photo

Monitoring Well Inspection Record

		GIS Map Label:	BPS1-FW-MW02
Client:	Navy CLEAN	**Northing:**	214004.00
Project #:	60266526	**Easting:**	1124790.00
Facility:	NWIRP Bethpage & OU2	**Well Status:**	In Use (Confirmed)
Project:	Monitoring Well Inventory	**Top of Screen:**	49
Location:	Bethpage, New York	**Bottom of Screen:**	64

Field Inventory Results

Needs Bolts:	No
Needs Lock:	No
Date/Time Measured:	2018-07-23 17:45:00
Depth of Water:	59.28
Depth of Boring:	64.10
Notes:	BPS1-FW-MW02 is in good condition. There is tubing present in the well.

Note: NA - not applicable

Photo

Monitoring Well Inspection Record

		GIS Map Label:	BPS1-FW-MW03
Client:	Navy CLEAN	**Northing:**	213978.52
Project #:	60266526	**Easting:**	1124733.42
Facility:	NWIRP Bethpage & OU2	**Well Status:**	In Use (Confirmed)
Project:	Monitoring Well Inventory	**Top of Screen:**	52
Location:	Bethpage, New York	**Bottom of Screen:**	67

Field Inventory Results

Needs Bolts:	No
Needs Lock:	No
Date/Time Measured:	2018-07-24 18:00:00
Depth of Water:	57.79
Depth of Boring:	67.30
Notes:	BPS1-FW-MW03 is in good condition. There is tubing present in the well.

Note: NA - not applicable

Photo

Monitoring Well Inspection Record

		GIS Map Label:	GM-15D
Client:	Navy CLEAN	**Northing:**	210601.69
Project #:	60266526	**Easting:**	1127065.47
Facility:	NWIRP Bethpage & OU2	**Well Status:**	In Use (Confirmed)
Project:	Monitoring Well Inventory	**Top of Screen:**	332
Location:	Bethpage, New York	**Bottom of Screen:**	342

Field Inventory Results

Needs Bolts:	No
Needs Lock:	No
Date/Time Measured:	2018-07-23 18:45:00
Depth of Water:	49.22
Depth of Boring:	341.20
Notes:	GM-15D is in good condition. There is a bladder pump assembly presenin the well.

Note: NA - not applicable

Photo



Monitoring Well Inspection Record

		GIS Map Label:	GM-15D2
Client:	Navy CLEAN	**Northing:**	210537.00
Project #:	60266526	**Easting:**	1127031.00
Facility:	NWIRP Bethpage & OU2	**Well Status:**	In Use (Confirmed)
Project:	Monitoring Well Inventory	**Top of Screen:**	536
Location:	Bethpage, New York	**Bottom of Screen:**	556

Field Inventory Results

Needs Bolts:	No
Needs Lock:	No
Date/Time Measured:	2018-07-23 18:45:00
Depth of Water:	51.19
Depth of Boring:	554.20
Notes:	GM-15D2 is in good condition. There is a bladder pump assembly present in the well.

Note: NA - not applicable

Photo



Monitoring Well Inspection Record

		GIS Map Label:	GM-15S
Client:	Navy CLEAN	**Northing:**	211463.53
Project #:	60266526	**Easting:**	1126473.73
Facility:	NWIRP Bethpage & OU2	**Well Status:**	In Use (Confirmed)
Project:	Monitoring Well Inventory	**Top of Screen:**	70
Location:	Bethpage, New York	**Bottom of Screen:**	80

Field Inventory Results

Needs Bolts:	No
Needs Lock:	No
Date/Time Measured:	2018-07-23 18:45:00
Depth of Water:	47.39
Depth of Boring:	77.80
Notes:	GM-15S is in fair condition. 22% of the screen is silted. There is tubing present in the well.

Note: NA - not applicable

Photo

Monitoring Well Inspection Record

		GIS Map Label:	GM-17D
Client:	Navy CLEAN	**Northing:**	211333.60
Project #:	60266526	**Easting:**	1122841.80
Facility:	NWIRP Bethpage & OU2	**Well Status:**	In Use (Confirmed)
Project:	Monitoring Well Inventory	**Top of Screen:**	278
Location:	Bethpage, New York	**Bottom of Screen:**	298

Field Inventory Results

Needs Bolts:	No
Needs Lock:	No
Date/Time Measured:	2018-07-23 14:14:00
Depth of Water:	49.56
Depth of Boring:	297.60
Notes:	GM-17D is in GOOD condition

Note: NA - not applicable

Photo



Monitoring Well Inspection Record

		GIS Map Label:	GM-17I
Client:	Navy CLEAN	**Northing:**	211341.70
Project #:	60266526	**Easting:**	1122830.00
Facility:	NWIRP Bethpage & OU2	**Well Status:**	In Use (Confirmed)
Project:	Monitoring Well Inventory	**Top of Screen:**	100
Location:	Bethpage, New York	**Bottom of Screen:**	120

Field Inventory Results

Needs Bolts:	No
Needs Lock:	No
Date/Time Measured:	2018-07-23 14:08:00
Depth of Water:	46.26
Depth of Boring:	118.9
Notes:	GM-17I is in fair condition. 27% of the screen is silted.

Note: NA - not applicable

Photo

Monitoring Well Inspection Record

		GIS Map Label:	GM-18D
Client:	Navy CLEAN	**Northing:**	210320.00
Project #:	60266526	**Easting:**	1123543.00
Facility:	NWIRP Bethpage & OU2	**Well Status:**	In Use (Confirmed)
Project:	Monitoring Well Inventory	**Top of Screen:**	290
Location:	Bethpage, New York	**Bottom of Screen:**	300

Field Inventory Results

Needs Bolts:	Yes
Needs Lock:	No
Date/Time Measured:	2018-07-23 14:01:00
Depth of Water:	46.32
Depth of Boring:	NA
Notes:	GM-18D is in fair condition GM-18D is missing one bolt.

Note: NA - not applicable

Photo

Monitoring Well Inspection Record

		GIS Map Label:	GM-21D
Client:	Navy CLEAN	**Northing:**	209486.00
Project #:	60266526	**Easting:**	1125369.00
Facility:	NWIRP Bethpage & OU2	**Well Status:**	In Use (Confirmed)
Project:	Monitoring Well Inventory	**Top of Screen:**	278
Location:	Bethpage, New York	**Bottom of Screen:**	288

Field Inventory Results

Needs Bolts:	No
Needs Lock:	No
Date/Time Measured:	2018-07-23 17:30:00
Depth of Water:	45.49
Depth of Boring:	NA
Notes:	GM-21D is in good condition. There is tubing present in the well.

Note: NA - not applicable

Photo



Monitoring Well Inspection Record

		GIS Map Label:	GM21-D2
Client:	Navy CLEAN	**Northing:**	209488.60
Project #:	60266526	**Easting:**	1125332.30
Facility:	NWIRP Bethpage & OU2	**Well Status:**	In Use (Confirmed)
Project:	Monitoring Well Inventory	**Top of Screen:**	516
Location:	Bethpage, New York	**Bottom of Screen:**	526

Field Inventory Results

Needs Bolts:	No
Needs Lock:	No
Date/Time Measured:	2018-07-23 17:30:00
Depth of Water:	49.67
Depth of Boring:	530.20
Notes:	GM-21D2 is in good condition. There is tubing present in the well.

Note: NA - not applicable

Photo

Monitoring Well Inspection Record

		GIS Map Label:	GM-21I
Client:	Navy CLEAN	**Northing:**	209390.64
Project #:	60266526	**Easting:**	1125481.34
Facility:	NWIRP Bethpage & OU2	**Well Status:**	In Use (Confirmed)
Project:	Monitoring Well Inventory	**Top of Screen:**	130
Location:	Bethpage, New York	**Bottom of Screen:**	140

Field Inventory Results

Needs Bolts:	No
Needs Lock:	No
Date/Time Measured:	2018-07-23 17:30:00
Depth of Water:	42.18
Depth of Boring:	125.40
Notes:	GM-21I is in poor condition. 146% of the screen is silted. There is tubing present in the well.

Note: NA - not applicable

Photo

Monitoring Well Inspection Record

GIS Map Label:	GM-39D (A)		
Client:	Navy CLEAN	**Northing:**	209943.00
Project #:	60266526	**Easting:**	1124086.00
Facility:	NWIRP Bethpage & OU2	**Well Status:**	In Use (Confirmed)
Project:	Monitoring Well Inventory	**Top of Screen:**	262
Location:	Bethpage, New York	**Bottom of Screen:**	282

Field Inventory Results

Needs Bolts:	No
Needs Lock:	No
Date/Time Measured:	2018-07-23 13:55:00
Depth of Water:	40.70
Depth of Boring:	NA
Notes:	GM-39D (A) is in fair condition. GM-39D (A) is missing one tab. There is tubing present in the well, there is a sampling port.

Note: NA - not applicable

Photo

Monitoring Well Inspection Record

		GIS Map Label:	GM-39D2 (B)
Client:	Navy CLEAN	**Northing:**	209934.00
Project #:	60266526	**Easting:**	1124100.00
Facility:	NWIRP Bethpage & OU2	**Well Status:**	In Use (Confirmed)
Project:	Monitoring Well Inventory	**Top of Screen:**	410
Location:	Bethpage, New York	**Bottom of Screen:**	420

Field Inventory Results

Needs Bolts:	No
Needs Lock:	No
Date/Time Measured:	2018-07-23 13:55:00
Depth of Water:	42.45
Depth of Boring:	NA
Notes:	GM-39D2 (B) is in fair condition. GM-39D2 (B) is missing 1 tab. There is tubing present in the well, there is a sampling port.

Note: NA - not applicable

Photo

Monitoring Well Inspection Record

		GIS Map Label:	GM-73D
Client:	Navy CLEAN	**Northing:**	209912.00
Project #:	60266526	**Easting:**	1124569.00
Facility:	NWIRP Bethpage & OU2	**Well Status:**	In Use (Confirmed)
Project:	Monitoring Well Inventory	**Top of Screen:**	401
Location:	Bethpage, New York	**Bottom of Screen:**	411

Field Inventory Results

Needs Bolts:	No
Needs Lock:	No
Date/Time Measured:	2018-07-23 13:00:00
Depth of Water:	45.21
Depth of Boring:	NA
Notes:	GM-73D is in good condition. There is tubing present in the well, there is a sampling port.

Note: NA - not applicable

Photo

Monitoring Well Inspection Record

		GIS Map Label:	GM-73D2
Client:	Navy CLEAN	**Northing:**	209839.70
Project #:	60266526	**Easting:**	1124697.40
Facility:	NWIRP Bethpage & OU2	**Well Status:**	In Use (Confirmed)
Project:	Monitoring Well Inventory	**Top of Screen:**	532
Location:	Bethpage, New York	**Bottom of Screen:**	552

Field Inventory Results

Needs Bolts:	No
Needs Lock:	No
Date/Time Measured:	2018-07-23 13:00:00
Depth of Water:	46.55
Depth of Boring:	NA
Notes:	GM-73D2 is in good condition. There is tubing present in the well, there is a sampling port.

Note: NA - not applicable

Photo

Monitoring Well Inspection Record

		GIS Map Label:	GM-74D
Client:	Navy CLEAN	**Northing:**	209803.00
Project #:	60266526	**Easting:**	1125956.00
Facility:	NWIRP Bethpage & OU2	**Well Status:**	In Use (Confirmed)
Project:	Monitoring Well Inventory	**Top of Screen:**	295
Location:	Bethpage, New York	**Bottom of Screen:**	305

Field Inventory Results

Needs Bolts:	Yes
Needs Lock:	No
Date/Time Measured:	2018-07-17 13:15:00
Depth of Water:	47.35
Depth of Boring:	NA
Notes:	GM-74D is in fair condition. GM-74D is missing 1 bolt. there is tubing present in the well, there is a sampling port.

Note: NA - not applicable

Photo

Monitoring Well Inspection Record

		GIS Map Label:	GM-74D2
Client:	Navy CLEAN	**Northing:**	209803.00
Project #:	60266526	**Easting:**	1125948.00
Facility:	NWIRP Bethpage & OU2	**Well Status:**	In Use (Confirmed)
Project:	Monitoring Well Inventory	**Top of Screen:**	542
Location:	Bethpage, New York	**Bottom of Screen:**	562

Field Inventory Results

Needs Bolts:	No
Needs Lock:	No
Date/Time Measured:	2018-07-17 13:15:00
Depth of Water:	53.26
Depth of Boring:	NA
Notes:	GM-74D2 is in good condition. There is tubing present in the well, there is a sampling port.

Note: NA - not applicable

Photo

Monitoring Well Inspection Record

		GIS Map Label:	GM-74I
Client:	Navy CLEAN	**Northing:**	209800.00
Project #:	60266526	**Easting:**	1125993.00
Facility:	NWIRP Bethpage & OU2	**Well Status:**	In Use (Confirmed)
Project:	Monitoring Well Inventory	**Top of Screen:**	94
Location:	Bethpage, New York	**Bottom of Screen:**	114

Field Inventory Results

Needs Bolts:	No
Needs Lock:	No
Date/Time Measured:	2018-07-17 13:15:00
Depth of Water:	50.94
Depth of Boring:	NA
Notes:	GM-74I is in good condition. There is tubing present in the well, there is a sampling port.

Note: NA - not applicable

Photo

Monitoring Well Inspection Record

		GIS Map Label:	GM-75D2
Client:	Navy CLEAN	**Northing:**	208616.00
Project #:	60266526	**Easting:**	1124151.00
Facility:	NWIRP Bethpage & OU2	**Well Status:**	In Use (Confirmed)
Project:	Monitoring Well Inventory	**Top of Screen:**	505
Location:	Bethpage, New York	**Bottom of Screen:**	525

Field Inventory Results

Needs Bolts:	No
Needs Lock:	No
Date/Time Measured:	2018-07-23 16:30:00
Depth of Water:	36.24
Depth of Boring:	NA
Notes:	GM-75D2 is in good condition. There is tubing present in the well, there is a sampling port.

Note: NA - not applicable

Photo

Monitoring Well Inspection Record

		GIS Map Label:	GM-78I
Client:	Navy CLEAN	**Northing:**	209456.00
Project #:	60266526	**Easting:**	1123658.00
Facility:	NWIRP Bethpage & OU2	**Well Status:**	In Use (Confirmed)
Project:	Monitoring Well Inventory	**Top of Screen:**	90
Location:	Bethpage, New York	**Bottom of Screen:**	110

Field Inventory Results

Needs Bolts:	No
Needs Lock:	No
Date/Time Measured:	2018-07-19 17:00:00
Depth of Water:	43.09
Depth of Boring:	109.57
Notes:	GM-78I is in good condition. There is tubing present in the well.

Note: NA - not applicable

Photo

Monitoring Well Inspection Record

		GIS Map Label:	GM-78S
Client:	Navy CLEAN	**Northing:**	209456.00
Project #:	60266526	**Easting:**	1123658.00
Facility:	NWIRP Bethpage & OU2	**Well Status:**	In Use (Confirmed)
Project:	Monitoring Well Inventory	**Top of Screen:**	60
Location:	Bethpage, New York	**Bottom of Screen:**	70

Field Inventory Results

Needs Bolts:	No
Needs Lock:	No
Date/Time Measured:	2018-07-19 17:00:00
Depth of Water:	42.80
Depth of Boring:	69.60
Notes:	GM-78S is in good condition. There is tubing present in the well.

Note: NA - not applicable

Photo



Monitoring Well Inspection Record

		GIS Map Label:	GM-79-D
Client:	Navy CLEAN	**Northing:**	208948.00
Project #:	60266526	**Easting:**	1127639.00
Facility:	NWIRP Bethpage & OU2	**Well Status:**	In Use (Confirmed)
Project:	Monitoring Well Inventory	**Top of Screen:**	280
Location:	Bethpage, New York	**Bottom of Screen:**	290

Field Inventory Results

Needs Bolts:	No
Needs Lock:	Yes
Date/Time Measured:	2018-07-23 14:30:00
Depth of Water:	43.45
Depth of Boring:	290.00
Notes:	GM-79D is in fair condition. GM-79-D has no lock. There is tubing present in the well, there is a sampling port.

Note: NA - not applicable

Photo



Monitoring Well Inspection Record

		GIS Map Label:	GM-79-I
Client:	Navy CLEAN	**Northing:**	208942.00
Project #:	60266526	**Easting:**	1127633.00
Facility:	NWIRP Bethpage & OU2	**Well Status:**	In Use (Confirmed)
Project:	Monitoring Well Inventory	**Top of Screen:**	170
Location:	Bethpage, New York	**Bottom of Screen:**	180

Field Inventory Results

Needs Bolts:	No
Needs Lock:	No
Date/Time Measured:	2018-07-23 14:30:00
Depth of Water:	42.26
Depth of Boring:	180.00
Notes:	GM-79I is in good condition. There is tubing present in the well, there is a sampling port.

Note: NA - not applicable

Photo

Monitoring Well Inspection Record

		GIS Map Label:	HN-24I
Client:	Navy CLEAN	**Northing:**	214054.42
Project #:	60266526	**Easting:**	1123266.02
Facility:	NWIRP Bethpage & OU2	**Well Status:**	In Use (Confirmed)
Project:	Monitoring Well Inventory	**Top of Screen:**	148
Location:	Bethpage, New York	**Bottom of Screen:**	158

Field Inventory Results

Needs Bolts:	No
Needs Lock:	No
Date/Time Measured:	2018-07-24 13:39:04
Depth of Water:	54.04
Depth of Boring:	159.3
Notes:	HN-24I is in good condition. There is tubing present in the well.

Note: NA - not applicable

Photo

Monitoring Well Inspection Record

GIS Map Label:	HN-24S		
Client:	Navy CLEAN	**Northing:**	214096.53
Project #:	60266526	**Easting:**	1123275.86
Facility:	NWIRP Bethpage & OU2	**Well Status:**	In Use (Confirmed)
Project:	Monitoring Well Inventory	**Top of Screen:**	48.6
Location:	Bethpage, New York	**Bottom of Screen:**	58.6

Field Inventory Results

Needs Bolts:	No
Needs Lock:	No
Date/Time Measured:	2018-07-24 13:50:27
Depth of Water:	53.29
Depth of Boring:	57.5
Notes:	HN-24S is in good condition. There is tubing present in the well.

Note: NA - not applicable

Photo

Monitoring Well Inspection Record

		GIS Map Label:	HN-27I
Client:	Navy CLEAN	**Northing:**	214484.21
Project #:	60266526	**Easting:**	1124955.04
Facility:	NWIRP Bethpage & OU2	**Well Status:**	In Use (Confirmed)
Project:	Monitoring Well Inventory	**Top of Screen:**	100
Location:	Bethpage, New York	**Bottom of Screen:**	110

Field Inventory Results

Needs Bolts:	No
Needs Lock:	No
Date/Time Measured:	2018-07-24 18:00:00
Depth of Water:	58.46
Depth of Boring:	110.95
Notes:	HN-27I is in good condition. There is tubing present in the well.

Note: NA - not applicable

Photo



Monitoring Well Inspection Record

		GIS Map Label:	HN-27S
Client:	Navy CLEAN	**Northing:**	214484.57
Project #:	60266526	**Easting:**	1124935.34
Facility:	NWIRP Bethpage & OU2	**Well Status:**	In Use (Confirmed)
Project:	Monitoring Well Inventory	**Top of Screen:**	44
Location:	Bethpage, New York	**Bottom of Screen:**	54

Field Inventory Results

Needs Bolts:	No
Needs Lock:	No
Date/Time Measured:	2018-07-24 18:00:00
Depth of Water:	55.09
Depth of Boring:	55.40
Notes:	HN-27S is in good condition. The well is dry.

Note: NA - not applicable

Photo

Monitoring Well Inspection Record

GIS Map Label:	HN-29D		
Client:	Navy CLEAN	**Northing:**	214004.83
Project #:	60266526	**Easting:**	1124717.15
Facility:	NWIRP Bethpage & OU2	**Well Status:**	In Use (Confirmed)
Project:	Monitoring Well Inventory	**Top of Screen:**	210
Location:	Bethpage, New York	**Bottom of Screen:**	220

Field Inventory Results

Needs Bolts:	No
Needs Lock:	No
Date/Time Measured:	2018-07-24 04:45:00
Depth of Water:	48.89
Depth of Boring:	220.15
Notes:	HN-29D is in good condition. There is tubing present in the well.

Note: NA - not applicable

Photo

Monitoring Well Inspection Record

		GIS Map Label:	HN-29I
Client:	Navy CLEAN	**Northing:**	213999.38
Project #:	60266526	**Easting:**	1124698.06
Facility:	NWIRP Bethpage & OU2	**Well Status:**	In Use (Confirmed)
Project:	Monitoring Well Inventory	**Top of Screen:**	120
Location:	Bethpage, New York	**Bottom of Screen:**	130

Field Inventory Results

Needs Bolts:	No
Needs Lock:	No
Date/Time Measured:	2018-07-24 16:45:00
Depth of Water:	48.56
Depth of Boring:	127.25
Notes:	HN-29I is in poor condition. 28% of screen is silted.

Note: NA - not applicable

Photo



Monitoring Well Inspection Record

		GIS Map Label:	HN-40I
Client:	Navy CLEAN	**Northing:**	212469.50
Project #:	60266526	**Easting:**	1126027.50
Facility:	NWIRP Bethpage & OU2	**Well Status:**	In Use (Confirmed)
Project:	Monitoring Well Inventory	**Top of Screen:**	108
Location:	Bethpage, New York	**Bottom of Screen:**	118

Field Inventory Results

Needs Bolts:	No
Needs Lock:	No
Date/Time Measured:	2018-07-24 20:30:00
Depth of Water:	51.06
Depth of Boring:	117.65
Notes:	HN-40I is in good condition. There is tubing present in the well.

Note: NA - not applicable

Photo

Monitoring Well Inspection Record

		GIS Map Label:	HN-40S
Client:	Navy CLEAN	**Northing:**	212474.20
Project #:	60266526	**Easting:**	1126042.80
Facility:	NWIRP Bethpage & OU2	**Well Status:**	In Use (Confirmed)
Project:	Monitoring Well Inventory	**Top of Screen:**	49
Location:	Bethpage, New York	**Bottom of Screen:**	59

Field Inventory Results

Needs Bolts:	No
Needs Lock:	No
Date/Time Measured:	2018-07-24 20:30:00
Depth of Water:	51.30
Depth of Boring:	58.80
Notes:	HN-40S is in good condition. There is tubing present in the well.

Note: NA - not applicable

Photo

Monitoring Well Inspection Record

		GIS Map Label:	HN-42I
Client:	Navy CLEAN	**Northing:**	213879.12
Project #:	60266526	**Easting:**	1126065.74
Facility:	NWIRP Bethpage & OU2	**Well Status:**	In Use (Confirmed)
Project:	Monitoring Well Inventory	**Top of Screen:**	100
Location:	Bethpage, New York	**Bottom of Screen:**	110

Field Inventory Results

Needs Bolts:	Yes (after retapping)
Needs Lock:	No
Date/Time Measured:	2018-07-24 20:15:00
Depth of Water:	53.13
Depth of Boring:	109.80
Notes:	HN-42I is in fair condition. HN-42I has 2 stripped tabs, which will need to be retapped.

Note: NA - not applicable

Photo

Monitoring Well Inspection Record

		GIS Map Label:	HN-42S
Client:	Navy CLEAN	**Northing:**	213790.77
Project #:	60266526	**Easting:**	1126067.16
Facility:	NWIRP Bethpage & OU2	**Well Status:**	In Use (Confirmed)
Project:	Monitoring Well Inventory	**Top of Screen:**	50
Location:	Bethpage, New York	**Bottom of Screen:**	60

Field Inventory Results

Needs Bolts:	Yes (after retapping)
Needs Lock:	No
Date/Time Measured:	2018-07-24 20:15:00
Depth of Water:	53.78
Depth of Boring:	59.70
Notes:	HN-42S is in fair condition. HN-42S has 2 stripped tabs, which will need to be retapped.

Note: NA - not applicable

Photo

Monitoring Well Inspection Record

GIS Map Label:	MW01		
Client:	Navy CLEAN	**Northing:**	214049.10
Project #:	60266526	**Easting:**	1123685.10
Facility:	NWIRP Bethpage & OU2	**Well Status:**	Other (See Notes)
Project:	Monitoring Well Inventory	**Top of Screen:**	48
Location:	Bethpage, New York	**Bottom of Screen:**	68

Field Inventory Results

Needs Bolts:	No
Needs Lock:	No
Date/Time Measured:	2018-07-24 13:24:07
Depth of Water:	
Depth of Boring:	
Notes:	abandoned

Note: NA - not applicable

Photo



Monitoring Well Inspection Record

GIS Map Label:	MW02		
Client:	Navy CLEAN	**Northing:**	214058.15
Project #:	60266526	**Easting:**	1123715.06
Facility:	NWIRP Bethpage & OU2	**Well Status:**	Other (See Notes)
Project:	Monitoring Well Inventory	**Top of Screen:**	46
Location:	Bethpage, New York	**Bottom of Screen:**	66

Field Inventory Results

Needs Bolts:	No
Needs Lock:	No
Date/Time Measured:	2018-07-24 13:22:47
Depth of Water:	
Depth of Boring:	
Notes:	abandoned

Note: NA - not applicable

Photo

Monitoring Well Inspection Record

		GIS Map Label:	MW03
Client:	Navy CLEAN	**Northing:**	214136.78
Project #:	60266526	**Easting:**	1123680.11
Facility:	NWIRP Bethpage & OU2	**Well Status:**	In Use (Confirmed)
Project:	Monitoring Well Inventory	**Top of Screen:**	45.5
Location:	Bethpage, New York	**Bottom of Screen:**	65.5

Field Inventory Results

Needs Bolts:	No
Needs Lock:	No
Date/Time Measured:	2018-07-24 13:13:55
Depth of Water:	54.44
Depth of Boring:	64.6
Notes:	MW-03 is in good condition. There is a bailer present in the well.

Note: NA - not applicable

Photo

Monitoring Well Inspection Record

		GIS Map Label:	MW04
Client:	Navy CLEAN	**Northing:**	214018.53
Project #:	60266526	**Easting:**	1123645.16
Facility:	NWIRP Bethpage & OU2	**Well Status:**	In Use (Confirmed)
Project:	Monitoring Well Inventory	**Top of Screen:**	46
Location:	Bethpage, New York	**Bottom of Screen:**	66

Field Inventory Results

Needs Bolts:	Yes
Needs Lock:	No
Date/Time Measured:	2018-07-24 12:30:00
Depth of Water:	55.03
Depth of Boring:	66.00
Notes:	MW-04 is in fair condition. MW-04 is missing 2 bolts. There is tubing present in the well.

Note: NA - not applicable

Photo



Monitoring Well Inspection Record

		GIS Map Label:	MW05
Client:	Navy CLEAN	**Northing:**	214173.91
Project #:	60266526	**Easting:**	1123702.57
Facility:	NWIRP Bethpage & OU2	**Well Status:**	Other (See Notes)
Project:	Monitoring Well Inventory	**Top of Screen:**	47
Location:	Bethpage, New York	**Bottom of Screen:**	67

Field Inventory Results

Needs Bolts:	No
Needs Lock:	No
Date/Time Measured:	2018-07-24 13:24:48
Depth of Water:	
Depth of Boring:	
Notes:	abandoned

Note: NA - not applicable

Photo

No Photo Available

Monitoring Well Inspection Record

GIS Map Label:	MW06		
Client:	Navy CLEAN	**Northing:**	213898.45
Project #:	60266526	**Easting:**	1123745.67
Facility:	NWIRP Bethpage & OU2	**Well Status:**	In Use (Confirmed)
Project:	Monitoring Well Inventory	**Top of Screen:**	52
Location:	Bethpage, New York	**Bottom of Screen:**	62

Field Inventory Results

Needs Bolts:	Yes
Needs Lock:	No
Date/Time Measured:	2018-07-24 12:49:20
Depth of Water:	50.63
Depth of Boring:	61.9
Notes:	MW-06 is in fair condition. MW-06 is missing 1 bolt.

Note: NA - not applicable

Photo

Monitoring Well Inspection Record

		GIS Map Label:	MW07
Client:	Navy CLEAN	**Northing:**	213883.97
Project #:	60266526	**Easting:**	1123660.55
Facility:	NWIRP Bethpage & OU2	**Well Status:**	In Use (Confirmed)
Project:	Monitoring Well Inventory	**Top of Screen:**	52
Location:	Bethpage, New York	**Bottom of Screen:**	62

Field Inventory Results

Needs Bolts:	Yes
Needs Lock:	No
Date/Time Measured:	2018-07-24 12:58:59
Depth of Water:	50.34
Depth of Boring:	61.75
Notes:	MW-07 is in fair condition. Cracked pad, tubing in well, missing 1 bolt.

Note: NA - not applicable

Photo



Monitoring Well Inspection Record

GIS Map Label:	MW08		
Client:	Navy CLEAN	**Northing:**	213932.10
Project #:	60266526	**Easting:**	1123576.06
Facility:	NWIRP Bethpage & OU2	**Well Status:**	In Use (Confirmed)
Project:	Monitoring Well Inventory	**Top of Screen:**	52
Location:	Bethpage, New York	**Bottom of Screen:**	62

Field Inventory Results

Needs Bolts:	Yes
Needs Lock:	No
Date/Time Measured:	2018-07-24 13:03:31
Depth of Water:	51.10
Depth of Boring:	61.80
Notes:	MW-08 is in fair condition. MW-08 is missing 3 bolts.

Note: NA - not applicable

Photo

Monitoring Well Inspection Record

		GIS Map Label:	MW09
Client:	Navy CLEAN	**Northing:**	214008.07
Project #:	60266526	**Easting:**	1123539.24
Facility:	NWIRP Bethpage & OU2	**Well Status:**	In Use (Confirmed)
Project:	Monitoring Well Inventory	**Top of Screen:**	52
Location:	Bethpage, New York	**Bottom of Screen:**	62

Field Inventory Results

Needs Bolts:	No
Needs Lock:	No
Date/Time Measured:	2018-07-24 13:07:22
Depth of Water:	51.75
Depth of Boring:	62.80
Notes:	MW-09 is in fair condition. The pad is cracked

Note: NA - not applicable

Photo

Monitoring Well Inspection Record

		GIS Map Label:	MW10
Client:	Navy CLEAN	**Northing:**	213950.80
Project #:	60266526	**Easting:**	1123833.40
Facility:	NWIRP Bethpage & OU2	**Well Status:**	In Use (Confirmed)
Project:	Monitoring Well Inventory	**Top of Screen:**	49
Location:	Bethpage, New York	**Bottom of Screen:**	59

Field Inventory Results

Needs Bolts:	Yes
Needs Lock:	No
Date/Time Measured:	2018-07-24 12:45:15
Depth of Water:	49.06
Depth of Boring:	59.05
Notes:	MW-10 is in fair condition. Needs three bolts, pad is cracked.

Note: NA - not applicable

Photo

Monitoring Well Inspection Record

		GIS Map Label:	MW11
Client:	Navy CLEAN	**Northing:**	214145.50
Project #:	60266526	**Easting:**	1123547.95
Facility:	NWIRP Bethpage & OU2	**Well Status:**	Other (See Notes)
Project:	Monitoring Well Inventory	**Top of Screen:**	53
Location:	Bethpage, New York	**Bottom of Screen:**	63

Field Inventory Results

Needs Bolts:	
Needs Lock:	
Date/Time Measured:	2018-07-24 13:19:09
Depth of Water:	
Depth of Boring:	
Notes:	abandoned

Note: NA - not applicable

Photo

Monitoring Well Inspection Record

GIS Map Label:	MW118-5		
Client:	Navy CLEAN	**Northing:**	205653.27
Project #:	60266526	**Easting:**	1128083.50
Facility:	NWIRP Bethpage & OU2	**Well Status:**	In Use (Confirmed)
Project:	Monitoring Well Inventory	**Top of Screen:**	713
Location:	Bethpage, New York	**Bottom of Screen:**	738

Field Inventory Results

Needs Bolts:	No
Needs Lock:	Yes
Date/Time Measured:	2018-07-23 13:41:28
Depth of Water:	38.20
Depth of Boring:	742.25
Notes:	MW-118-5 is in fair condition. MW-118-5 has no lock.

Note: NA - not applicable

Photo



Monitoring Well Inspection Record

		GIS Map Label:	MW-75D2
Client:	Navy CLEAN	**Northing:**	213996.68
Project #:	60266526	**Easting:**	1121671.24
Facility:	NWIRP Bethpage & OU2	**Well Status:**	In Use (Confirmed)
Project:	Monitoring Well Inventory	**Top of Screen:**	230
Location:	Bethpage, New York	**Bottom of Screen:**	240

Field Inventory Results

Needs Bolts:	No
Needs Lock:	No
Date/Time Measured:	2018-07-19 19:30:00
Depth of Water:	50.11
Depth of Boring:	NA
Notes:	MW-75D2 is in good condition. MW-75D2 has a pressure gauge attached to the well cap.

Note: NA - not applicable

Photo

Monitoring Well Inspection Record

		GIS Map Label:	RE103D1
Client:	Navy CLEAN	**Northing:**	206694.59
Project #:	60266526	**Easting:**	1125111.76
Facility:	NWIRP Bethpage & OU2	**Well Status:**	In Use (Confirmed)
Project:	Monitoring Well Inventory	**Top of Screen:**	625
Location:	Bethpage, New York	**Bottom of Screen:**	640

Field Inventory Results

Needs Bolts:	Yes (after retapping)
Needs Lock:	No
Date/Time Measured:	2018-07-19 19:30:00
Depth of Water:	42.00
Depth of Boring:	647.90
Notes:	RE103D1 is in fair condition. RE103D1 has 3 stripped tabs, which need to be retapped.

Note: NA - not applicable

Photo

Monitoring Well Inspection Record

		GIS Map Label:	RE103D2
Client:	Navy CLEAN	**Northing:**	206692.99
Project #:	60266526	**Easting:**	1125160.34
Facility:	NWIRP Bethpage & OU2	**Well Status:**	In Use (Confirmed)
Project:	Monitoring Well Inventory	**Top of Screen:**	653
Location:	Bethpage, New York	**Bottom of Screen:**	673

Field Inventory Results

Needs Bolts:	No
Needs Lock:	No
Date/Time Measured:	2018-07-19 19:30:00
Depth of Water:	41.86
Depth of Boring:	672.80
Notes:	RE103D2 is in good condition. There is tubing present in the well.

Note: NA - not applicable

Photo



Monitoring Well Inspection Record

		GIS Map Label:	RE103D3
Client:	Navy CLEAN	**Northing:**	206693.46
Project #:	60266526	**Easting:**	1125144.91
Facility:	NWIRP Bethpage & OU2	**Well Status:**	In Use (Confirmed)
Project:	Monitoring Well Inventory	**Top of Screen:**	715
Location:	Bethpage, New York	**Bottom of Screen:**	730

Field Inventory Results

Needs Bolts:	No
Needs Lock:	No
Date/Time Measured:	2018-07-19 19:30:00
Depth of Water:	42.75
Depth of Boring:	734.80
Notes:	RE103D3 is in good condition. There is tubing present in the well.

Note: NA - not applicable

Photo

Monitoring Well Inspection Record

		GIS Map Label:	RE104D1
Client:	Navy CLEAN	**Northing:**	207037.00
Project #:	60266526	**Easting:**	1127745.61
Facility:	NWIRP Bethpage & OU2	**Well Status:**	In Use (Confirmed)
Project:	Monitoring Well Inventory	**Top of Screen:**	350
Location:	Bethpage, New York	**Bottom of Screen:**	370

Field Inventory Results

Needs Bolts:	No
Needs Lock:	No
Date/Time Measured:	2018-07-20 18:15:00
Depth of Water:	37.29
Depth of Boring:	375.55
Notes:	RE104D1 is in good condition.

Note: NA - not applicable

Photo

Monitoring Well Inspection Record

GIS Map Label:	RE104D2		
Client:	Navy CLEAN	**Northing:**	207000.04
Project #:	60266526	**Easting:**	1127708.99
Facility:	NWIRP Bethpage & OU2	**Well Status:**	In Use (Confirmed)
Project:	Monitoring Well Inventory	**Top of Screen:**	710
Location:	Bethpage, New York	**Bottom of Screen:**	730

Field Inventory Results

Needs Bolts:	No
Needs Lock:	No
Date/Time Measured:	2018-07-20 18:15:00
Depth of Water:	42.72
Depth of Boring:	735.34
Notes:	RE104D2 is in good condition. There is tubing present in the well.

Note: NA - not applicable

Photo



Monitoring Well Inspection Record

		GIS Map Label:	RE104D3
Client:	Navy CLEAN	**Northing:**	206993.50
Project #:	60266526	**Easting:**	1127695.55
Facility:	NWIRP Bethpage & OU2	**Well Status:**	In Use (Confirmed)
Project:	Monitoring Well Inventory	**Top of Screen:**	760
Location:	Bethpage, New York	**Bottom of Screen:**	780

Field Inventory Results

Needs Bolts:	Yes
Needs Lock:	No
Date/Time Measured:	2018-07-20 18:15:00
Depth of Water:	43.80
Depth of Boring:	786.01
Notes:	RE104D3 is in fair condition. RE104D3 is missing 1 bolt. There is tubing present in the well.

Note: NA - not applicable

Photo

Monitoring Well Inspection Record

		GIS Map Label:	RE105D1
Client:	Navy CLEAN	**Northing:**	205072.87
Project #:	60266526	**Easting:**	1126664.43
Facility:	NWIRP Bethpage & OU2	**Well Status:**	In Use (Confirmed)
Project:	Monitoring Well Inventory	**Top of Screen:**	530
Location:	Bethpage, New York	**Bottom of Screen:**	550

Field Inventory Results

Needs Bolts:	Yes
Needs Lock:	No
Date/Time Measured:	2018-07-19 18:45:00
Depth of Water:	40.15
Depth of Boring:	555.35
Notes:	RE105D1 is in fair condition. RE105D1 is missing 1 bolt.

Note: NA - not applicable

Photo

Monitoring Well Inspection Record

		GIS Map Label:	RE105D2
Client:	Navy CLEAN	**Northing:**	205064.02
Project #:	60266526	**Easting:**	1126652.42
Facility:	NWIRP Bethpage & OU2	**Well Status:**	In Use (Confirmed)
Project:	Monitoring Well Inventory	**Top of Screen:**	730
Location:	Bethpage, New York	**Bottom of Screen:**	750

Field Inventory Results

Needs Bolts:	Yes
Needs Lock:	No
Date/Time Measured:	2018-07-19 18:45:00
Depth of Water:	42.48
Depth of Boring:	756.45
Notes:	RE105D2 is in fair condition. RE105D2 needs 1 bolt. There is tubing present in the well.

Note: NA - not applicable

Photo

Monitoring Well Inspection Record

		GIS Map Label:	RE106D1
Client:	Navy CLEAN	**Northing:**	209374.84
Project #:	60266526	**Easting:**	1122873.48
Facility:	NWIRP Bethpage & OU2	**Well Status:**	In Use (Confirmed)
Project:	Monitoring Well Inventory	**Top of Screen:**	440
Location:	Bethpage, New York	**Bottom of Screen:**	460

Field Inventory Results

Needs Bolts:	No
Needs Lock:	No
Date/Time Measured:	2018-07-19 17:30:00
Depth of Water:	42.37
Depth of Boring:	459.90
Notes:	RE106D1 is in good condition. There is tubing present in the well.

Note: NA - not applicable

Photo

Monitoring Well Inspection Record

		GIS Map Label:	RE106D2
Client:	Navy CLEAN	**Northing:**	209390.49
Project #:	60266526	**Easting:**	1122872.97
Facility:	NWIRP Bethpage & OU2	**Well Status:**	In Use (Confirmed)
Project:	Monitoring Well Inventory	**Top of Screen:**	480
Location:	Bethpage, New York	**Bottom of Screen:**	490

Field Inventory Results

Needs Bolts:	No
Needs Lock:	No
Date/Time Measured:	2018-07-19 17:30:00
Depth of Water:	42.81
Depth of Boring:	491.05
Notes:	RE106D2 is in good condition. There is tubing present in the well.

Note: NA - not applicable

Photo

Monitoring Well Inspection Record

		GIS Map Label:	RE106D3
Client:	Navy CLEAN	**Northing:**	209340.07
Project #:	60266526	**Easting:**	1122872.12
Facility:	NWIRP Bethpage & OU2	**Well Status:**	In Use (Confirmed)
Project:	Monitoring Well Inventory	**Top of Screen:**	510
Location:	Bethpage, New York	**Bottom of Screen:**	530

Field Inventory Results

Needs Bolts:	No
Needs Lock:	No
Date/Time Measured:	2018-07-19 17:30:00
Depth of Water:	42.81
Depth of Boring:	533.62
Notes:	RE106D3 is in good condition. There is tubing present in the well.

Note: NA - not applicable

Photo



Monitoring Well Inspection Record

		GIS Map Label:	RE107D1
Client:	Navy CLEAN	**Northing:**	208546.42
Project #:	60266526	**Easting:**	1123823.36
Facility:	NWIRP Bethpage & OU2	**Well Status:**	In Use (Confirmed)
Project:	Monitoring Well Inventory	**Top of Screen:**	505
Location:	Bethpage, New York	**Bottom of Screen:**	525

Field Inventory Results

Needs Bolts:	No
Needs Lock:	No
Date/Time Measured:	2018-07-19 16:00:00
Depth of Water:	42.71
Depth of Boring:	527.25
Notes:	RE107D1 is in good condition. There is tubing present in the well.

Note: NA - not applicable

Photo

Monitoring Well Inspection Record

		GIS Map Label:	RE107D2
Client:	Navy CLEAN	**Northing:**	208558.70
Project #:	60266526	**Easting:**	1123830.80
Facility:	NWIRP Bethpage & OU2	**Well Status:**	In Use (Confirmed)
Project:	Monitoring Well Inventory	**Top of Screen:**	560
Location:	Bethpage, New York	**Bottom of Screen:**	580

Field Inventory Results

Needs Bolts:	No
Needs Lock:	No
Date/Time Measured:	2018-07-19 15:45:00
Depth of Water:	43.04
Depth of Boring:	578.30
Notes:	RE107D2 is in good condition. There is tubing present in the well.

Note: NA - not applicable

Photo

Monitoring Well Inspection Record

		GIS Map Label:	RE107D3
Client:	Navy CLEAN	**Northing:**	208495.32
Project #:	60266526	**Easting:**	1123759.78
Facility:	NWIRP Bethpage & OU2	**Well Status:**	In Use (Confirmed)
Project:	Monitoring Well Inventory	**Top of Screen:**	645
Location:	Bethpage, New York	**Bottom of Screen:**	665

Field Inventory Results

Needs Bolts:	No
Needs Lock:	No
Date/Time Measured:	2018-07-19 15:45:00
Depth of Water:	44.21
Depth of Boring:	668.25
Notes:	RE107D3 is in good condition. There is tubing present in the well.

Note: NA - not applicable

Photo

Monitoring Well Inspection Record

		GIS Map Label:	RE108D1
Client:	Navy CLEAN	**Northing:**	207665.03
Project #:	60266526	**Easting:**	1125499.54
Facility:	NWIRP Bethpage & OU2	**Well Status:**	In Use (Confirmed)
Project:	Monitoring Well Inventory	**Top of Screen:**	530
Location:	Bethpage, New York	**Bottom of Screen:**	550

Field Inventory Results

Needs Bolts:	No
Needs Lock:	No
Date/Time Measured:	2018-07-20 14:30:00
Depth of Water:	42.09
Depth of Boring:	555.45
Notes:	RE108D1 is in good condition.

Note: NA - not applicable

Photo

Monitoring Well Inspection Record

		GIS Map Label:	RE108D2
Client:	Navy CLEAN	**Northing:**	207663.29
Project #:	60266526	**Easting:**	1125484.08
Facility:	NWIRP Bethpage & OU2	**Well Status:**	In Use (Confirmed)
Project:	Monitoring Well Inventory	**Top of Screen:**	630
Location:	Bethpage, New York	**Bottom of Screen:**	650

Field Inventory Results

Needs Bolts:	No
Needs Lock:	No
Date/Time Measured:	2018-07-20 14:30:00
Depth of Water:	43.00
Depth of Boring:	655.30
Notes:	RE108D2 is in good condition.

Note: NA - not applicable

Photo

Monitoring Well Inspection Record

		GIS Map Label:	RE109D1
Client:	Navy CLEAN	**Northing:**	208532.77
Project #:	60266526	**Easting:**	1126654.43
Facility:	NWIRP Bethpage & OU2	**Well Status:**	In use (confirmed)
Project:	Monitoring Well Inventory	**Top of Screen:**	515
Location:	Bethpage, New York	**Bottom of Screen:**	535

Field Inventory Results

Needs Bolts:	Yes
Needs Lock:	No
Date/Time Measured:	2018-7-20 12:03
Depth of Water:	46.51
Depth of Boring:	535.10
Notes:	RE109D1 is in fair condition. RE109D1 is missing one bolt.

Photo



Monitoring Well Inspection Record

		GIS Map Label:	RE109D2
Client:	Navy CLEAN	**Northing:**	208579.57
Project #:	60266526	**Easting:**	1126657.28
Facility:	NWIRP Bethpage & OU2	**Well Status:**	In use (confirmed)
Project:	Monitoring Well Inventory	**Top of Screen:**	550
Location:	Bethpage, New York	**Bottom of Screen:**	570

Field Inventory Results

Needs Bolts:	Yes
Needs Lock:	No
Date/Time Measured:	2018-7-20 12:03
Depth of Water:	46.80
Depth of Boring:	573.70
Notes:	RE109D2 is in fair condition. RE109D2 is missing one bolt.

Photo

Monitoring Well Inspection Record

		GIS Map Label:	RE109D3
Client:	Navy CLEAN	**Northing:**	208562.31
Project #:	60266526	**Easting:**	1126656.45
Facility:	NWIRP Bethpage & OU2	**Well Status:**	In use (confirmed)
Project:	Monitoring Well Inventory	**Top of Screen:**	580
Location:	Bethpage, New York	**Bottom of Screen:**	600

Field Inventory Results

Needs Bolts:	No
Needs Lock:	No
Date/Time Measured:	2018-7-20 12:05
Depth of Water:	46.80
Depth of Boring:	601.23
Notes:	RE109D3 is in good condition.

Photo

Monitoring Well Inspection Record

		GIS Map Label:	RE114D1
Client:	Navy CLEAN	**Northing:**	201728.64
Project #:	60266526	**Easting:**	1124289.94
Facility:	NWIRP Bethpage & OU2	**Well Status:**	In Use (Confirmed)
Project:	Monitoring Well Inventory	**Top of Screen:**	535
Location:	Bethpage, New York	**Bottom of Screen:**	555

Field Inventory Results

Needs Bolts:	No
Needs Lock:	No
Date/Time Measured:	2018-07-18 14:30:00
Depth of Water:	33.30
Depth of Boring:	559.45
Notes:	RE114D1 is in good condition. There is tubing present in the well.

Note: NA - not applicable

Photo

Monitoring Well Inspection Record

		GIS Map Label:	RE114D2
Client:	Navy CLEAN	**Northing:**	201710.25
Project #:	60266526	**Easting:**	1124365.40
Facility:	NWIRP Bethpage & OU2	**Well Status:**	In Use (Confirmed)
Project:	Monitoring Well Inventory	**Top of Screen:**	610
Location:	Bethpage, New York	**Bottom of Screen:**	630

Field Inventory Results

Needs Bolts:	No
Needs Lock:	No
Date/Time Measured:	2018-07-18 14:30:00
Depth of Water:	33.45
Depth of Boring:	630.55
Notes:	RE114D2 is in good condition. There is tubing present in the well.

Note: NA - not applicable

Photo

Monitoring Well Inspection Record

		GIS Map Label:	RE114D3
Client:	Navy CLEAN	**Northing:**	201719.48
Project #:	60266526	**Easting:**	1124277.84
Facility:	NWIRP Bethpage & OU2	**Well Status:**	In Use (Confirmed)
Project:	Monitoring Well Inventory	**Top of Screen:**	700
Location:	Bethpage, New York	**Bottom of Screen:**	720

Field Inventory Results

Needs Bolts:	No
Needs Lock:	No
Date/Time Measured:	2018-07-18 14:30:00
Depth of Water:	33.96
Depth of Boring:	723.40
Notes:	RE114D3 is in good condition. There is tubing present in the well.

Note: NA - not applicable

Photo

Monitoring Well Inspection Record

		GIS Map Label:	RE115D1
Client:	Navy CLEAN	**Northing:**	200995.46
Project #:	60266526	**Easting:**	1125727.35
Facility:	NWIRP Bethpage & OU2	**Well Status:**	In Use (Confirmed)
Project:	Monitoring Well Inventory	**Top of Screen:**	640
Location:	Bethpage, New York	**Bottom of Screen:**	655

Field Inventory Results

Needs Bolts:	No
Needs Lock:	No
Date/Time Measured:	2018-07-18 17:00:00
Depth of Water:	30.28
Depth of Boring:	655.15
Notes:	RE105D1 is in good condition.

Note: NA - not applicable

Photo



Monitoring Well Inspection Record

		GIS Map Label:	RE115D2
Client:	Navy CLEAN	**Northing:**	201006.44
Project #:	60266526	**Easting:**	1125743.71
Facility:	NWIRP Bethpage & OU2	**Well Status:**	In Use (Confirmed)
Project:	Monitoring Well Inventory	**Top of Screen:**	730
Location:	Bethpage, New York	**Bottom of Screen:**	750

Field Inventory Results

Needs Bolts:	No
Needs Lock:	No
Date/Time Measured:	2018-07-18 17:00:00
Depth of Water:	30.57
Depth of Boring:	746.54
Notes:	RE105D2 is in good condition.

Note: NA - not applicable

Photo

Monitoring Well Inspection Record

		GIS Map Label:	RE116D1
Client:	Navy CLEAN	**Northing:**	202312.88
Project #:	60266526	**Easting:**	1128388.54
Facility:	NWIRP Bethpage & OU2	**Well Status:**	In use (confirmed)
Project:	Monitoring Well Inventory	**Top of Screen:**	570
Location:	Bethpage, New York	**Bottom of Screen:**	590

Field Inventory Results

Needs Bolts:	No
Needs Lock:	No
Date/Time Measured:	2018-7-18 8:16
Depth of Water:	31.12
Depth of Boring:	589.60
Notes:	RE116D1 is in good condition.

Photo

Monitoring Well Inspection Record

		GIS Map Label:	RE117D1
Client:	Navy CLEAN	**Northing:**	196462.44
Project #:	60266526	**Easting:**	1125318.92
Facility:	NWIRP Bethpage & OU2	**Well Status:**	In Use (Confirmed)
Project:	Monitoring Well Inventory	**Top of Screen:**	730
Location:	Bethpage, New York	**Bottom of Screen:**	755

Field Inventory Results

Needs Bolts:	Yes
Needs Lock:	No
Date/Time Measured:	2018-07-17 12:15:00
Depth of Water:	26.10
Depth of Boring:	757.00
Notes:	RE117D1 is in fair condition. RE117D1 is missing 1 bolt. There is tubing present in the well.

Note: NA - not applicable

Photo



Monitoring Well Inspection Record

		GIS Map Label:	RE117D2
Client:	Navy CLEAN	**Northing:**	196455.23
Project #:	60266526	**Easting:**	1125332.71
Facility:	NWIRP Bethpage & OU2	**Well Status:**	In Use (Confirmed)
Project:	Monitoring Well Inventory	**Top of Screen:**	780
Location:	Bethpage, New York	**Bottom of Screen:**	805

Field Inventory Results

Needs Bolts:	No
Needs Lock:	No
Date/Time Measured:	2018-07-17 12:00:00
Depth of Water:	24.85
Depth of Boring:	805.91
Notes:	RE117D2 is in good condition. There is tubing present in the well.

Note: NA - not applicable

Photo

Monitoring Well Inspection Record

		GIS Map Label:	RE118D1
Client:	Navy CLEAN	**Northing:**	197298.81
Project #:	60266526	**Easting:**	1126290.80
Facility:	NWIRP Bethpage & OU2	**Well Status:**	In Use (Confirmed)
Project:	Monitoring Well Inventory	**Top of Screen:**	765
Location:	Bethpage, New York	**Bottom of Screen:**	790

Field Inventory Results

Needs Bolts:	No
Needs Lock:	No
Date/Time Measured:	2018-07-17 13:15:00
Depth of Water:	28.44
Depth of Boring:	798.80
Notes:	RE118D1 is in good condition. There is tubing present in the well.

Note: NA - not applicable

Photo

Monitoring Well Inspection Record

		GIS Map Label:	RE119D1
Client:	Navy CLEAN	**Northing:**	197245.89
Project #:	60266526	**Easting:**	1128694.84
Facility:	NWIRP Bethpage & OU2	**Well Status:**	In Use (Confirmed)
Project:	Monitoring Well Inventory	**Top of Screen:**	715
Location:	Bethpage, New York	**Bottom of Screen:**	740

Field Inventory Results

Needs Bolts:	No
Needs Lock:	No
Date/Time Measured:	2018-07-17 14:00:00
Depth of Water:	23.81
Depth of Boring:	741.35
Notes:	RE119D1 is in good condition. There is tubing present in the well.

Note: NA - not applicable

Photo

Monitoring Well Inspection Record

		GIS Map Label:	RE120D1
Client:	Navy CLEAN	**Northing:**	204590.37
Project #:	60266526	**Easting:**	1125060.70
Facility:	NWIRP Bethpage & OU2	**Well Status:**	In Use (Confirmed)
Project:	Monitoring Well Inventory	**Top of Screen:**	630
Location:	Bethpage, New York	**Bottom of Screen:**	650

Field Inventory Results

Needs Bolts:	Yes
Needs Lock:	No
Date/Time Measured:	2018-07-18 19:00:00
Depth of Water:	38.96
Depth of Boring:	654.11
Notes:	RE120D1 is in fair condition. RE120D1 is missing 1 bolt.

Note: NA - not applicable

Photo

Monitoring Well Inspection Record

		GIS Map Label:	RE120D2
Client:	Navy CLEAN	**Northing:**	204576.78
Project #:	60266526	**Easting:**	1125060.08
Facility:	NWIRP Bethpage & OU2	**Well Status:**	In Use (Confirmed)
Project:	Monitoring Well Inventory	**Top of Screen:**	690
Location:	Bethpage, New York	**Bottom of Screen:**	710

Field Inventory Results

Needs Bolts:	Yes
Needs Lock:	No
Date/Time Measured:	2018-07-18 19:00:00
Depth of Water:	38.85
Depth of Boring:	711.80
Notes:	RE120D2 is in fair condition. RE120D2 missing 1 bolt. There is tubing present in the well.

Note: NA - not applicable

Photo

Monitoring Well Inspection Record

		GIS Map Label:	RE120D3
Client:	Navy CLEAN	**Northing:**	204618.12
Project #:	60266526	**Easting:**	1125061.88
Facility:	NWIRP Bethpage & OU2	**Well Status:**	In Use (Confirmed)
Project:	Monitoring Well Inventory	**Top of Screen:**	740
Location:	Bethpage, New York	**Bottom of Screen:**	760

Field Inventory Results

Needs Bolts:	Yes
Needs Lock:	No
Date/Time Measured:	2018-07-18 19:00:00
Depth of Water:	38.41
Depth of Boring:	761.90
Notes:	RE120D3 is in fair condition. RE120D3 missing 1 bolt. There is tubing present in the well.

Note: NA - not applicable

Photo

Monitoring Well Inspection Record

		GIS Map Label:	RE121D1
Client:	Navy CLEAN	**Northing:**	203062.13
Project #:	60266526	**Easting:**	1126707.85
Facility:	NWIRP Bethpage & OU2	**Well Status:**	In Use (Confirmed)
Project:	Monitoring Well Inventory	**Top of Screen:**	550
Location:	Bethpage, New York	**Bottom of Screen:**	570

Field Inventory Results

Needs Bolts:	No
Needs Lock:	No
Date/Time Measured:	2018-07-18 12:45:00
Depth of Water:	34.94
Depth of Boring:	571.10
Notes:	RE122D1 is in good condition. There is tubing present in the well.

Note: NA - not applicable

Photo

Monitoring Well Inspection Record

		GIS Map Label:	RE121D2
Client:	Navy CLEAN	**Northing:**	203003.36
Project #:	60266526	**Easting:**	1126663.50
Facility:	NWIRP Bethpage & OU2	**Well Status:**	In Use (Confirmed)
Project:	Monitoring Well Inventory	**Top of Screen:**	730
Location:	Bethpage, New York	**Bottom of Screen:**	750

Field Inventory Results

Needs Bolts:	No
Needs Lock:	No
Date/Time Measured:	2018-07-18 12:45:00
Depth of Water:	35.74
Depth of Boring:	750.80
Notes:	RE121D2 is in good condition. There is tubing present in the well.

Note: NA - not applicable

Photo

Monitoring Well Inspection Record

		GIS Map Label:	RE122D1
Client:	Navy CLEAN	**Northing:**	207818.19
Project #:	60266526	**Easting:**	1124982.01
Facility:	NWIRP Bethpage & OU2	**Well Status:**	In Use (Confirmed)
Project:	Monitoring Well Inventory	**Top of Screen:**	520
Location:	Bethpage, New York	**Bottom of Screen:**	540

Field Inventory Results

Needs Bolts:	No
Needs Lock:	Yes
Date/Time Measured:	2018-07-20 14:00:00
Depth of Water:	43.40
Depth of Boring:	543.95
Notes:	RE122D1 is in fair condition. RE122D1 has no lock.

Note: NA - not applicable

Photo

Monitoring Well Inspection Record

		GIS Map Label:	RE122D2
Client:	Navy CLEAN	**Northing:**	207789.07
Project #:	60266526	**Easting:**	1124979.19
Facility:	NWIRP Bethpage & OU2	**Well Status:**	In Use (Confirmed)
Project:	Monitoring Well Inventory	**Top of Screen:**	590
Location:	Bethpage, New York	**Bottom of Screen:**	610

Field Inventory Results

Needs Bolts:	No
Needs Lock:	No
Date/Time Measured:	2018-07-20 13:30:00
Depth of Water:	43.69
Depth of Boring:	614.70
Notes:	RE122D2 is in good condition. There is tubing present in the well.

Note: NA - not applicable

Photo

Monitoring Well Inspection Record

		GIS Map Label:	RE122D3
Client:	Navy CLEAN	**Northing:**	207774.52
Project #:	60266526	**Easting:**	1124980.63
Facility:	NWIRP Bethpage & OU2	**Well Status:**	In Use (Confirmed)
Project:	Monitoring Well Inventory	**Top of Screen:**	715
Location:	Bethpage, New York	**Bottom of Screen:**	735

Field Inventory Results

Needs Bolts:	Yes
Needs Lock:	No
Date/Time Measured:	2018-07-20 14:00:00
Depth of Water:	44.33
Depth of Boring:	738.75
Notes:	RE122D3 is in fair condition. RE122D3 missing 1 bolt. There is tubing present in the well.

Note: NA - not applicable

Photo

Monitoring Well Inspection Record

		GIS Map Label:	RE123D1
Client:	Navy CLEAN	**Northing:**	209894.44
Project #:	60266526	**Easting:**	1124871.20
Facility:	NWIRP Bethpage & OU2	**Well Status:**	In Use (Confirmed)
Project:	Monitoring Well Inventory	**Top of Screen:**	480
Location:	Bethpage, New York	**Bottom of Screen:**	500

Field Inventory Results

Needs Bolts:	No
Needs Lock:	Yes
Date/Time Measured:	2018-07-20 12:15:00
Depth of Water:	48.16
Depth of Boring:	504.20
Notes:	RE123D1 is in fair condition. RE123D1 needs lock.

Note: NA - not applicable

Photo

Monitoring Well Inspection Record

		GIS Map Label:	RE123D2
Client:	Navy CLEAN	**Northing:**	209887.34
Project #:	60266526	**Easting:**	1124886.22
Facility:	NWIRP Bethpage & OU2	**Well Status:**	In Use (Confirmed)
Project:	Monitoring Well Inventory	**Top of Screen:**	635
Location:	Bethpage, New York	**Bottom of Screen:**	655

Field Inventory Results

Needs Bolts:	No
Needs Lock:	Yes
Date/Time Measured:	2018-07-20 12:15:00
Depth of Water:	49.31
Depth of Boring:	659.05
Notes:	RE123D2 is in fair condition. RE123D2 needs lock. There is tubing present in the well.

Note: NA - not applicable

Photo

Monitoring Well Inspection Record

		GIS Map Label:	RE123D3
Client:	Navy CLEAN	**Northing:**	209912.23
Project #:	60266526	**Easting:**	1124860.24
Facility:	NWIRP Bethpage & OU2	**Well Status:**	In Use (Confirmed)
Project:	Monitoring Well Inventory	**Top of Screen:**	815
Location:	Bethpage, New York	**Bottom of Screen:**	835

Field Inventory Results

Needs Bolts:	No
Needs Lock:	No
Date/Time Measured:	2018-07-20 12:00:00
Depth of Water:	47.32
Depth of Boring:	836.55
Notes:	RE123D3 is in good condition. There is tubing present in the well.

Note: NA - not applicable

Photo

Monitoring Well Inspection Record

		GIS Map Label:	RE124D1
Client:	Navy CLEAN	**Northing:**	202702.46
Project #:	60266526	**Easting:**	1122969.80
Facility:	NWIRP Bethpage & OU2	**Well Status:**	In Use (Confirmed)
Project:	Monitoring Well Inventory	**Top of Screen:**	660
Location:	Bethpage, New York	**Bottom of Screen:**	680

Field Inventory Results

Needs Bolts:	No
Needs Lock:	No
Date/Time Measured:	2018-07-18 17:30:00
Depth of Water:	35.77
Depth of Boring:	678.30
Notes:	RE124D1 is in good condition.

Note: NA - not applicable

Photo

Monitoring Well Inspection Record

		GIS Map Label:	RE124D2
Client:	Navy CLEAN	**Northing:**	202685.97
Project #:	60266526	**Easting:**	1122972.34
Facility:	NWIRP Bethpage & OU2	**Well Status:**	In Use (Confirmed)
Project:	Monitoring Well Inventory	**Top of Screen:**	730
Location:	Bethpage, New York	**Bottom of Screen:**	750

Field Inventory Results

Needs Bolts:	No
Needs Lock:	No
Date/Time Measured:	2018-07-18 17:30:00
Depth of Water:	35.72
Depth of Boring:	748.25
Notes:	RE124D2 is in good condition.

Note: NA - not applicable

Photo

Monitoring Well Inspection Record

		GIS Map Label:	RE125D1
Client:	Navy CLEAN	**Northing:**	204730.49
Project #:	60266526	**Easting:**	1124477.58
Facility:	NWIRP Bethpage & OU2	**Well Status:**	In Use (Confirmed)
Project:	Monitoring Well Inventory	**Top of Screen:**	320
Location:	Bethpage, New York	**Bottom of Screen:**	340

Field Inventory Results

Needs Bolts:	No
Needs Lock:	No
Date/Time Measured:	2018-07-19 13:45:00
Depth of Water:	35.08
Depth of Boring:	342.30
Notes:	RE125D1 is in good condition.

Note: NA - not applicable

Photo

Monitoring Well Inspection Record

		GIS Map Label:	RE125D2
Client:	Navy CLEAN	**Northing:**	204725.59
Project #:	60266526	**Easting:**	1124490.61
Facility:	NWIRP Bethpage & OU2	**Well Status:**	In Use (Confirmed)
Project:	Monitoring Well Inventory	**Top of Screen:**	580
Location:	Bethpage, New York	**Bottom of Screen:**	600

Field Inventory Results

Needs Bolts:	No
Needs Lock:	No
Date/Time Measured:	2018-07-19 13:45:00
Depth of Water:	38.06
Depth of Boring:	600.25
Notes:	RE125D2 is in good condition.

Note: NA - not applicable

Photo

Monitoring Well Inspection Record

		GIS Map Label:	RE125D3
Client:	Navy CLEAN	**Northing:**	204720.38
Project #:	60266526	**Easting:**	1124512.93
Facility:	NWIRP Bethpage & OU2	**Well Status:**	In Use (Confirmed)
Project:	Monitoring Well Inventory	**Top of Screen:**	670
Location:	Bethpage, New York	**Bottom of Screen:**	690

Field Inventory Results

Needs Bolts:	No
Needs Lock:	No
Date/Time Measured:	2018-07-19 13:44:14
Depth of Water:	38.27
Depth of Boring:	689.30
Notes:	RE125D3 is in good condition.

Note: NA - not applicable

Photo

Monitoring Well Inspection Record

		GIS Map Label:	RE126D1
Client:	Navy CLEAN	**Northing:**	208553.86
Project #:	60266526	**Easting:**	1125643.00
Facility:	NWIRP Bethpage & OU2	**Well Status:**	In Use (Confirmed)
Project:	Monitoring Well Inventory	**Top of Screen:**	500
Location:	Bethpage, New York	**Bottom of Screen:**	520

Field Inventory Results

Needs Bolts:	Yes
Needs Lock:	Yes
Date/Time Measured:	2018-07-20 15:30:00
Depth of Water:	46.82
Depth of Boring:	522.35
Notes:	RE126D1 is in fair condition. RE126D1 missing 1 bolt and has no lock.

Note: NA - not applicable

Photo

Monitoring Well Inspection Record

		GIS Map Label:	RE126D2
Client:	Navy CLEAN	**Northing:**	208584.28
Project #:	60266526	**Easting:**	1125643.78
Facility:	NWIRP Bethpage & OU2	**Well Status:**	In Use (Confirmed)
Project:	Monitoring Well Inventory	**Top of Screen:**	555
Location:	Bethpage, New York	**Bottom of Screen:**	575

Field Inventory Results

Needs Bolts:	No
Needs Lock:	Yes
Date/Time Measured:	2018-07-20 15:30:00
Depth of Water:	47.49
Depth of Boring:	579.65
Notes:	RE126D2 is in fair condition. RE126D2 has no lock. There is tubing present in the well.

Note: NA - not applicable

Photo

Monitoring Well Inspection Record

		GIS Map Label:	RE126D3
Client:	Navy CLEAN	**Northing:**	208568.11
Project #:	60266526	**Easting:**	1125643.60
Facility:	NWIRP Bethpage & OU2	**Well Status:**	In Use (Confirmed)
Project:	Monitoring Well Inventory	**Top of Screen:**	640
Location:	Bethpage, New York	**Bottom of Screen:**	660

Field Inventory Results

Needs Bolts:	No
Needs Lock:	Yes
Date/Time Measured:	2018-07-20 15:30:00
Depth of Water:	47.21
Depth of Boring:	661.55
Notes:	RE126D3 is in fair condition. RE126D3 has no lock. There is tubing present in the well.

Note: NA - not applicable

Photo

Monitoring Well Inspection Record

		GIS Map Label:	RE127D1
Client:	Navy CLEAN	**Northing:**	199120.06
Project #:	60266526	**Easting:**	1131245.10
Facility:	NWIRP Bethpage & OU2	**Well Status:**	In Use (Confirmed)
Project:	Monitoring Well Inventory	**Top of Screen:**	660
Location:	Bethpage, New York	**Bottom of Screen:**	680

Field Inventory Results

Needs Bolts:	No
Needs Lock:	No
Date/Time Measured:	2018-07-17 18:00:00
Depth of Water:	26.80
Depth of Boring:	679.45
Notes:	RE127D1 is in good condition.

Note: NA - not applicable

Photo

Monitoring Well Inspection Record

		GIS Map Label:	RE127D2
Client:	Navy CLEAN	**Northing:**	199105.31
Project #:	60266526	**Easting:**	1131245.65
Facility:	NWIRP Bethpage & OU2	**Well Status:**	In Use (Confirmed)
Project:	Monitoring Well Inventory	**Top of Screen:**	755
Location:	Bethpage, New York	**Bottom of Screen:**	775

Field Inventory Results

Needs Bolts:	No
Needs Lock:	No
Date/Time Measured:	2018-07-17 18:00:00
Depth of Water:	26.77
Depth of Boring:	772.60
Notes:	RE127D2 is in good condition.

Note: NA - not applicable

Photo

Monitoring Well Inspection Record

		GIS Map Label:	RE128D1
Client:	Navy CLEAN	**Northing:**	200556.60
Project #:	60266526	**Easting:**	1129214.23
Facility:	NWIRP Bethpage & OU2	**Well Status:**	In Use (Confirmed)
Project:	Monitoring Well Inventory	**Top of Screen:**	660
Location:	Bethpage, New York	**Bottom of Screen:**	680

Field Inventory Results

Needs Bolts:	No
Needs Lock:	No
Date/Time Measured:	2018-07-17 19:00:00
Depth of Water:	31.24
Depth of Boring:	681.00
Notes:	RE128D1 is in good condition.

Note: NA - not applicable

Photo

Monitoring Well Inspection Record

		GIS Map Label:	RE128D2
Client:	Navy CLEAN	**Northing:**	200537.70
Project #:	60266526	**Easting:**	1129203.48
Facility:	NWIRP Bethpage & OU2	**Well Status:**	In Use (Confirmed)
Project:	Monitoring Well Inventory	**Top of Screen:**	735
Location:	Bethpage, New York	**Bottom of Screen:**	755

Field Inventory Results

Needs Bolts:	No
Needs Lock:	No
Date/Time Measured:	2018-07-17 18:30:00
Depth of Water:	31.53
Depth of Boring:	753.30
Notes:	RE128D2 is in good condition.

Note: NA - not applicable

Photo

Monitoring Well Inspection Record

		GIS Map Label:	RE129D1
Client:	Navy CLEAN	**Northing:**	196086.63
Project #:	60266526	**Easting:**	1124099.54
Facility:	NWIRP Bethpage & OU2	**Well Status:**	In Use (Confirmed)
Project:	Monitoring Well Inventory	**Top of Screen:**	690
Location:	Bethpage, New York	**Bottom of Screen:**	710

Field Inventory Results

Needs Bolts:	No
Needs Lock:	No
Date/Time Measured:	2018-07-16 17:45:00
Depth of Water:	24.86
Depth of Boring:	710.85
Notes:	RE129D1 is in good condition.

Note: NA - not applicable

Photo



Monitoring Well Inspection Record

		GIS Map Label:	RE129D2
Client:	Navy CLEAN	**Northing:**	196073.15
Project #:	60266526	**Easting:**	1124074.20
Facility:	NWIRP Bethpage & OU2	**Well Status:**	In Use (Confirmed)
Project:	Monitoring Well Inventory	**Top of Screen:**	805
Location:	Bethpage, New York	**Bottom of Screen:**	825

Field Inventory Results

Needs Bolts:	No
Needs Lock:	No
Date/Time Measured:	2018-07-16 17:30:00
Depth of Water:	24.89
Depth of Boring:	826.30
Notes:	RE129D2 is in good condition.

Note: NA - not applicable

Photo

Monitoring Well Inspection Record

		GIS Map Label:	RE130D1
Client:	Navy CLEAN	**Northing:**	197584.59
Project #:	60266526	**Easting:**	1122360.37
Facility:	NWIRP Bethpage & OU2	**Well Status:**	In Use (Confirmed)
Project:	Monitoring Well Inventory	**Top of Screen:**	555
Location:	Bethpage, New York	**Bottom of Screen:**	575

Field Inventory Results

Needs Bolts:	No
Needs Lock:	No
Date/Time Measured:	2018-07-16 18:15:00
Depth of Water:	25.12
Depth of Boring:	576.90
Notes:	RE130D1 is in good condition.

Note: NA - not applicable

Photo

Monitoring Well Inspection Record

		GIS Map Label:	RE130D2
Client:	Navy CLEAN	**Northing:**	197604.41
Project #:	60266526	**Easting:**	1122370.25
Facility:	NWIRP Bethpage & OU2	**Well Status:**	In Use (Confirmed)
Project:	Monitoring Well Inventory	**Top of Screen:**	640
Location:	Bethpage, New York	**Bottom of Screen:**	660

Field Inventory Results

Needs Bolts:	No
Needs Lock:	No
Date/Time Measured:	2018-07-16 18:30:00
Depth of Water:	25.25
Depth of Boring:	664.25
Notes:	RE130D2 is in good condition.

Note: NA - not applicable

Photo

Monitoring Well Inspection Record

		GIS Map Label:	RE131D1
Client:	Navy CLEAN	**Northing:**	204367.45
Project #:	60266526	**Easting:**	1123114.27
Facility:	NWIRP Bethpage & OU2	**Well Status:**	In Use (Confirmed)
Project:	Monitoring Well Inventory	**Top of Screen:**	430
Location:	Bethpage, New York	**Bottom of Screen:**	450

Field Inventory Results

Needs Bolts:	Yes
Needs Lock:	No
Date/Time Measured:	2018-07-18 18:00:00
Depth of Water:	37.96
Depth of Boring:	450.00
Notes:	RE131D1 is in fair condition. RE131D1 missing 1 bolt.

Note: NA - not applicable

Photo

Monitoring Well Inspection Record

		GIS Map Label:	RE131D2
Client:	Navy CLEAN	**Northing:**	204359.42
Project #:	60266526	**Easting:**	1123099.42
Facility:	NWIRP Bethpage & OU2	**Well Status:**	In Use (Confirmed)
Project:	Monitoring Well Inventory	**Top of Screen:**	565
Location:	Bethpage, New York	**Bottom of Screen:**	590

Field Inventory Results

Needs Bolts:	Yes
Needs Lock:	No
Date/Time Measured:	2018-07-18 18:00:00
Depth of Water:	38.84
Depth of Boring:	589.30
Notes:	RE131D2 is in fair condition. RE131D2 missing 3 bolts.

Note: NA - not applicable

Photo

Monitoring Well Inspection Record

		GIS Map Label:	RE131D3
Client:	Navy CLEAN	**Northing:**	204350.99
Project #:	60266526	**Easting:**	1123115.19
Facility:	NWIRP Bethpage & OU2	**Well Status:**	In Use (Confirmed)
Project:	Monitoring Well Inventory	**Top of Screen:**	660
Location:	Bethpage, New York	**Bottom of Screen:**	680

Field Inventory Results

Needs Bolts:	Yes
Needs Lock:	No
Date/Time Measured:	2018-07-18 18:00:00
Depth of Water:	39.35
Depth of Boring:	683.52
Notes:	RE131D3 is in fair condition. RE131D3 missing 2 bolts.

Note: NA - not applicable

Photo

Monitoring Well Inspection Record

		GIS Map Label:	RE133D1
Client:	Navy CLEAN	**Northing:**	193975.82
Project #:	60266526	**Easting:**	1126227.64
Facility:	NWIRP Bethpage & OU2	**Well Status:**	In Use (Confirmed)
Project:	Monitoring Well Inventory	**Top of Screen:**	560
Location:	Bethpage, New York	**Bottom of Screen:**	580

Field Inventory Results

Needs Bolts:	No
Needs Lock:	No
Date/Time Measured:	2018-07-16 13:15:00
Depth of Water:	24.14
Depth of Boring:	582.31
Notes:	RE133D1 is in good condition. There is tubing present in the well.

Note: NA - not applicable

Photo



Monitoring Well Inspection Record

		GIS Map Label:	RE133D2
Client:	Navy CLEAN	**Northing:**	193991.82
Project #:	60266526	**Easting:**	1126227.06
Facility:	NWIRP Bethpage & OU2	**Well Status:**	In Use (Confirmed)
Project:	Monitoring Well Inventory	**Top of Screen:**	780
Location:	Bethpage, New York	**Bottom of Screen:**	800

Field Inventory Results

Needs Bolts:	No
Needs Lock:	No
Date/Time Measured:	2018-07-16 13:15:00
Depth of Water:	25.33
Depth of Boring:	800.85
Notes:	RE133D2 is in good condition. There is tubing present in the well.

Note: NA - not applicable

Photo

Monitoring Well Inspection Record

		GIS Map Label:	RE137
Client:	Navy CLEAN	**Northing:**	204415.54
Project #:	60266526	**Easting:**	1125692.43
Facility:	NWIRP Bethpage & OU2	**Well Status:**	In Use (Confirmed)
Project:	Monitoring Well Inventory	**Top of Screen:**	630
Location:	Bethpage, New York	**Bottom of Screen:**	745

Field Inventory Results

Needs Bolts:	No
Needs Lock:	Yes
Date/Time Measured:	2018-07-19 18:15:00
Depth of Water:	39.28
Depth of Boring:	749.45
Notes:	RE137 appears in fair condition. RE137 has no lock.

Note: NA - not applicable

Photo

Monitoring Well Inspection Record

		GIS Map Label:	RW1-MW1
Client:	Navy CLEAN	**Northing:**	206067.00
Project #:	60266526	**Easting:**	1129581.00
Facility:	NWIRP Bethpage & OU2	**Well Status:**	In Use (Confirmed)
Project:	Monitoring Well Inventory	**Top of Screen:**	395
Location:	Bethpage, New York	**Bottom of Screen:**	435

Field Inventory Results

Needs Bolts:	No
Needs Lock:	No
Date/Time Measured:	2018-07-23 12:58:25
Depth of Water:	39.52
Depth of Boring:	NA
Notes:	RW1-MW1 is in fair condition. RW1-MW1 has a pvc cap with sampling ports.

Note: NA - not applicable

Photo

Monitoring Well Inspection Record

GIS Map Label:	RW1-MW2		
Client:	Navy CLEAN	**Northing:**	206080.00
Project #:	60266526	**Easting:**	1129739.00
Facility:	NWIRP Bethpage & OU2	**Well Status:**	In Use (Confirmed)
Project:	Monitoring Well Inventory	**Top of Screen:**	395
Location:	Bethpage, New York	**Bottom of Screen:**	435

Field Inventory Results

Needs Bolts:	Yes
Needs Lock:	No
Date/Time Measured:	2018-07-23 14:48:33
Depth of Water:	40.80
Depth of Boring:	NA
Notes:	RW1-MW2 in fair condition. RW1-MW-2 needs bolt. RW1-MW2 has a pvc cap with sampling ports.Could not sound bottom

Note: NA - not applicable

Photo

Monitoring Well Inspection Record

GIS Map Label:	RW1-MW-3		
Client:	Navy CLEAN	**Northing:**	206503.00
Project #:	60266526	**Easting:**	1130076.00
Facility:	NWIRP Bethpage & OU2	**Well Status:**	In Use (Confirmed)
Project:	Monitoring Well Inventory	**Top of Screen:**	395
Location:	Bethpage, New York	**Bottom of Screen:**	435

Field Inventory Results

Needs Bolts:	No
Needs Lock:	No
Date/Time Measured:	2018-07-23 13:42:00
Depth of Water:	31.62
Depth of Boring:	436.11
Notes:	RW1-MW3 is in good condition.there is tubing present in the well.

Note: NA - not applicable

Photo

Monitoring Well Inspection Record

		GIS Map Label:	RW2-MW1
Client:	Navy CLEAN	**Northing:**	206443.35
Project #:	60266526	**Easting:**	1129257.08
Facility:	NWIRP Bethpage & OU2	**Well Status:**	In Use (Confirmed)
Project:	Monitoring Well Inventory	**Top of Screen:**	470
Location:	Bethpage, New York	**Bottom of Screen:**	510

Field Inventory Results

Needs Bolts:	Yes
Needs Lock:	No
Date/Time Measured:	2018-07-20 19:15:00
Depth of Water:	39.96
Depth of Boring:	512.90
Notes:	RW2-MW1 is in fair condition. RW2-MW1 is missing 1 bolt and 1 tab. Tubing is present in the well.

Note: NA - not applicable

Photo

Monitoring Well Inspection Record

		GIS Map Label:	RW3-MW1
Client:	Navy CLEAN	**Northing:**	206582.12
Project #:	60266526	**Easting:**	1128424.49
Facility:	NWIRP Bethpage & OU2	**Well Status:**	In Use (Confirmed)
Project:	Monitoring Well Inventory	**Top of Screen:**	330
Location:	Bethpage, New York	**Bottom of Screen:**	350

Field Inventory Results

Needs Bolts:	No
Needs Lock:	No
Date/Time Measured:	2018-07-23 12:15:00
Depth of Water:	39.59
Depth of Boring:	350.50
Notes:	RW3-MW1 is in good condition. There is tubing present in the well.

Note: NA - not applicable

Photo



Monitoring Well Inspection Record

		GIS Map Label:	RW3-MW2
Client:	Navy CLEAN	**Northing:**	206535.87
Project #:	60266526	**Easting:**	1128444.31
Facility:	NWIRP Bethpage & OU2	**Well Status:**	In Use (Confirmed)
Project:	Monitoring Well Inventory	**Top of Screen:**	475
Location:	Bethpage, New York	**Bottom of Screen:**	495

Field Inventory Results

Needs Bolts:	No
Needs Lock:	No
Date/Time Measured:	2018-07-23 12:30:00
Depth of Water:	15.06
Depth of Boring:	407.75
Notes:	RW3-MW2 is in poor condition. The well measured 85 ft shallower than as installed. The screen is completely silted and there is a large annular void. There is tubing in the well.

Note: NA - not applicable

Photo

Monitoring Well Inspection Record

		GIS Map Label:	RW3-MW3
Client:	Navy CLEAN	**Northing:**	206793.57
Project #:	60266526	**Easting:**	1128959.73
Facility:	NWIRP Bethpage & OU2	**Well Status:**	In Use (Confirmed)
Project:	Monitoring Well Inventory	**Top of Screen:**	320
Location:	Bethpage, New York	**Bottom of Screen:**	340

Field Inventory Results

Needs Bolts:	No
Needs Lock:	No
Date/Time Measured:	2018-07-23 19:00:00
Depth of Water:	41.15
Depth of Boring:	340.59
Notes:	RW3-MW3 is in good condition. There is tubing present in the well.

Note: NA - not applicable

Photo

Monitoring Well Inspection Record

		GIS Map Label:	RW3-MW4
Client:	Navy CLEAN	**Northing:**	206773.75
Project #:	60266526	**Easting:**	1128979.55
Facility:	NWIRP Bethpage & OU2	**Well Status:**	In Use (Confirmed)
Project:	Monitoring Well Inventory	**Top of Screen:**	475
Location:	Bethpage, New York	**Bottom of Screen:**	495

Field Inventory Results

Needs Bolts:	No
Needs Lock:	No
Date/Time Measured:	2018-07-20 19:00:00
Depth of Water:	43.16
Depth of Boring:	495.70
Notes:	RW3-MW4 is in good condition. There is tubing present in the well, and a large annular void.

Note: NA - not applicable

Photo

Monitoring Well Inspection Record

GIS Map Label:	TT-101D		
Client:	Navy CLEAN	**Northing:**	203545.49
Project #:	60266526	**Easting:**	1125462.04
Facility:	NWIRP Bethpage & OU2	**Well Status:**	In Use (Confirmed)
Project:	Monitoring Well Inventory	**Top of Screen:**	325
Location:	Bethpage, New York	**Bottom of Screen:**	345

Field Inventory Results

Needs Bolts:	No
Needs Lock:	No
Date/Time Measured:	2018-07-18 13:30:00
Depth of Water:	33.52
Depth of Boring:	NA
Notes:	TT-101D is in fair condition. TT-101D is missing 1 tab. There is a bladder pump assembly present in the well.

Note: NA - not applicable

Photo

Monitoring Well Inspection Record

		GIS Map Label:	TT-101D1
Client:	Navy CLEAN	**Northing:**	203545.09
Project #:	60266526	**Easting:**	1125484.11
Facility:	NWIRP Bethpage & OU2	**Well Status:**	In Use (Confirmed)
Project:	Monitoring Well Inventory	**Top of Screen:**	570
Location:	Bethpage, New York	**Bottom of Screen:**	590

Field Inventory Results

Needs Bolts:	Yes
Needs Lock:	No
Date/Time Measured:	2018-07-18 13:30:00
Depth of Water:	35.92
Depth of Boring:	NA
Notes:	TT-101D1 is in fair condition. TT-101D1 has 1 missing bolt. There is a bladder pump assembly present in the well.

Note: NA - not applicable

Photo

Monitoring Well Inspection Record

		GIS Map Label:	TT-101D2
Client:	Navy CLEAN	**Northing:**	203545.38
Project #:	60266526	**Easting:**	1125454.31
Facility:	NWIRP Bethpage & OU2	**Well Status:**	In Use (Confirmed)
Project:	Monitoring Well Inventory	**Top of Screen:**	740
Location:	Bethpage, New York	**Bottom of Screen:**	760

Field Inventory Results

Needs Bolts:	Yes
Needs Lock:	No
Date/Time Measured:	2018-07-18 13:30:00
Depth of Water:	36.35
Depth of Boring:	NA
Notes:	TT-101D2 is in fair condition. TT-101D2 is missing 1 bolt. There is a bladder pump assembly present in the well.

Note: NA - not applicable

Photo

Monitoring Well Inspection Record

		GIS Map Label:	TT-102D
Client:	Navy CLEAN	**Northing:**	195341.94
Project #:	60266526	**Easting:**	1127148.91
Facility:	NWIRP Bethpage & OU2	**Well Status:**	In Use (Confirmed)
Project:	Monitoring Well Inventory	**Top of Screen:**	560
Location:	Bethpage, New York	**Bottom of Screen:**	600

Field Inventory Results

Needs Bolts:	No
Needs Lock:	No
Date/Time Measured:	2018-07-16 15:00:00
Depth of Water:	23.13
Depth of Boring:	NA
Notes:	TT-102D is in good condition. There is a bladder pump assembly present in the well.

Note: NA - not applicable

Photo

Monitoring Well Inspection Record

		GIS Map Label:	TT-102D2
Client:	Navy CLEAN	**Northing:**	195346.27
Project #:	60266526	**Easting:**	1127132.84
Facility:	NWIRP Bethpage & OU2	**Well Status:**	In Use (Confirmed)
Project:	Monitoring Well Inventory	**Top of Screen:**	740
Location:	Bethpage, New York	**Bottom of Screen:**	770

Field Inventory Results

Needs Bolts:	No
Needs Lock:	No
Date/Time Measured:	2018-07-16 15:00:00
Depth of Water:	18.11
Depth of Boring:	774.00
Notes:	TT-102D2 is in good condition. There is a bladder pump assembly present in the well.

Note: NA - not applicable

Photo

Monitoring Well Inspection Record

		GIS Map Label:	TT-301D
Client:	Navy CLEAN	**Northing:**	214562.65
Project #:	60266526	**Easting:**	1124880.91
Facility:	NWIRP Bethpage & OU2	**Well Status:**	In Use (Confirmed)
Project:	Monitoring Well Inventory	**Top of Screen:**	210
Location:	Bethpage, New York	**Bottom of Screen:**	220

Field Inventory Results

Needs Bolts:	No
Needs Lock:	No
Date/Time Measured:	2018-07-24 18:30:00
Depth of Water:	58.52
Depth of Boring:	220.10
Notes:	TT-301D is in good condition.

Note: NA - not applicable

Photo

Monitoring Well Inspection Record

		GIS Map Label:	TT-301I
Client:	Navy CLEAN	**Northing:**	214566.28
Project #:	60266526	**Easting:**	1124906.20
Facility:	NWIRP Bethpage & OU2	**Well Status:**	In Use (Confirmed)
Project:	Monitoring Well Inventory	**Top of Screen:**	130
Location:	Bethpage, New York	**Bottom of Screen:**	140

Field Inventory Results

Needs Bolts:	No
Needs Lock:	No
Date/Time Measured:	2018-07-24 18:30:00
Depth of Water:	57.58
Depth of Boring:	139.35
Notes:	TT-301I is in good condition.

Note: NA - not applicable

Photo

Monitoring Well Inspection Record

		GIS Map Label:	TT-301S
Client:	Navy CLEAN	**Northing:**	214560.42
Project #:	60266526	**Easting:**	1124865.19
Facility:	NWIRP Bethpage & OU2	**Well Status:**	In Use (Confirmed)
Project:	Monitoring Well Inventory	**Top of Screen:**	51
Location:	Bethpage, New York	**Bottom of Screen:**	61

Field Inventory Results

Needs Bolts:	No
Needs Lock:	No
Date/Time Measured:	2018-07-24 18:15:00
Depth of Water:	57.41
Depth of Boring:	60.80
Notes:	TT-301S is in good condition.

Note: NA - not applicable

Photo

Monitoring Well Inspection Record

		GIS Map Label:	TT-302D
Client:	Navy CLEAN	**Northing:**	213814.24
Project #:	60266526	**Easting:**	1124230.81
Facility:	NWIRP Bethpage & OU2	**Well Status:**	In Use (Confirmed)
Project:	Monitoring Well Inventory	**Top of Screen:**	203
Location:	Bethpage, New York	**Bottom of Screen:**	213

Field Inventory Results

Needs Bolts:	No
Needs Lock:	No
Date/Time Measured:	2018-07-24 06:15:00
Depth of Water:	49.32
Depth of Boring:	211.05
Notes:	TT-302D is in good condition. There is tubing present in the well.

Note: NA - not applicable

Photo

Monitoring Well Inspection Record

		GIS Map Label:	TT-302I1
Client:	Navy CLEAN	**Northing:**	213812.87
Project #:	60266526	**Easting:**	1124251.05
Facility:	NWIRP Bethpage & OU2	**Well Status:**	In Use (Confirmed)
Project:	Monitoring Well Inventory	**Top of Screen:**	110
Location:	Bethpage, New York	**Bottom of Screen:**	120

Field Inventory Results

Needs Bolts:	No
Needs Lock:	No
Date/Time Measured:	2018-07-24 16:15:00
Depth of Water:	49.00
Depth of Boring:	120.05
Notes:	TT-302I1 is in good condition. There is tubing in the well.

Note: NA - not applicable

Photo

Monitoring Well Inspection Record

		GIS Map Label:	TT-302I2
Client:	Navy CLEAN	**Northing:**	213813.43
Project #:	60266526	**Easting:**	1124241.22
Facility:	NWIRP Bethpage & OU2	**Well Status:**	In Use (Confirmed)
Project:	Monitoring Well Inventory	**Top of Screen:**	140
Location:	Bethpage, New York	**Bottom of Screen:**	150

Field Inventory Results

Needs Bolts:	Yes
Needs Lock:	Yes
Date/Time Measured:	2018-07-24 16:15:00
Depth of Water:	48.72
Depth of Boring:	150.30
Notes:	TT-302I2 is in fair condition. TT-302I2 is missing 1 bolt and 1 tab. There is tubing present in the well.

Note: NA - not applicable

Photo

Monitoring Well Inspection Record

		GIS Map Label:	TT-302S
Client:	Navy CLEAN	**Northing:**	213812.67
Project #:	60266526	**Easting:**	1124261.77
Facility:	NWIRP Bethpage & OU2	**Well Status:**	In Use (Confirmed)
Project:	Monitoring Well Inventory	**Top of Screen:**	41
Location:	Bethpage, New York	**Bottom of Screen:**	51

Field Inventory Results

Needs Bolts:	No
Needs Lock:	No
Date/Time Measured:	2018-07-24 16:15:00
Depth of Water:	48.68
Depth of Boring:	51.05
Notes:	TT-302S is in good condition. There is tubing present in the well.

Note: NA - not applicable

Photo

Monitoring Well Inspection Record

		GIS Map Label:	TT-303D
Client:	Navy CLEAN	**Northing:**	213779.29
Project #:	60266526	**Easting:**	1124550.69
Facility:	NWIRP Bethpage & OU2	**Well Status:**	In Use (Confirmed)
Project:	Monitoring Well Inventory	**Top of Screen:**	208
Location:	Bethpage, New York	**Bottom of Screen:**	218

Field Inventory Results

Needs Bolts:	No
Needs Lock:	No
Date/Time Measured:	2018-07-24 15:45:00
Depth of Water:	49.42
Depth of Boring:	218.55
Notes:	TT-303D is in good condition. There is tubing present in the well. The pad is cracked.

Note: NA - not applicable

Photo



Monitoring Well Inspection Record

		GIS Map Label:	TT-303I1
Client:	Navy CLEAN	**Northing:**	213778.64
Project #:	60266526	**Easting:**	1124572.26
Facility:	NWIRP Bethpage & OU2	**Well Status:**	In Use (Confirmed)
Project:	Monitoring Well Inventory	**Top of Screen:**	95
Location:	Bethpage, New York	**Bottom of Screen:**	105

Field Inventory Results

Needs Bolts:	No
Needs Lock:	No
Date/Time Measured:	2018-07-24 04:00:00
Depth of Water:	48.80
Depth of Boring:	104.50
Notes:	TT-303I1 is in good condition. There is tubing present in the well.

Note: NA - not applicable

Photo

Monitoring Well Inspection Record

		GIS Map Label:	TT-303I2
Client:	Navy CLEAN	**Northing:**	213779.05
Project #:	60266526	**Easting:**	1124562.05
Facility:	NWIRP Bethpage & OU2	**Well Status:**	In Use (Confirmed)
Project:	Monitoring Well Inventory	**Top of Screen:**	146
Location:	Bethpage, New York	**Bottom of Screen:**	156

Field Inventory Results

Needs Bolts:	No
Needs Lock:	No
Date/Time Measured:	2018-07-24 16:00:00
Depth of Water:	49.23
Depth of Boring:	156.35
Notes:	TT-303I2 is in good condition. There is tubing present in the well.

Note: NA - not applicable

Photo

Monitoring Well Inspection Record

		GIS Map Label:	TT-303S
Client:	Navy CLEAN	**Northing:**	213778.19
Project #:	60266526	**Easting:**	1124583.50
Facility:	NWIRP Bethpage & OU2	**Well Status:**	In Use (Confirmed)
Project:	Monitoring Well Inventory	**Top of Screen:**	46
Location:	Bethpage, New York	**Bottom of Screen:**	56

Field Inventory Results

Needs Bolts:	No
Needs Lock:	No
Date/Time Measured:	2018-07-24 15:45:00
Depth of Water:	48.43
Depth of Boring:	55.80
Notes:	TT-303S is in Fair condition. There is tubing present in the well. The pad is cracked.

Note: NA - not applicable

Photo

Monitoring Well Inspection Record

		GIS Map Label:	TT-304D
Client:	Navy CLEAN	**Northing:**	213691.80
Project #:	60266526	**Easting:**	1124994.61
Facility:	NWIRP Bethpage & OU2	**Well Status:**	In Use (Confirmed)
Project:	Monitoring Well Inventory	**Top of Screen:**	180
Location:	Bethpage, New York	**Bottom of Screen:**	190

Field Inventory Results

Needs Bolts:	No
Needs Lock:	No
Date/Time Measured:	2018-07-24 17:30:00
Depth of Water:	50.62
Depth of Boring:	189.20
Notes:	TT-304D is in good condition.

Note: NA - not applicable

Photo

Monitoring Well Inspection Record

		GIS Map Label:	TT-304I1
Client:	Navy CLEAN	**Northing:**	213716.91
Project #:	60266526	**Easting:**	1124995.39
Facility:	NWIRP Bethpage & OU2	**Well Status:**	In Use (Confirmed)
Project:	Monitoring Well Inventory	**Top of Screen:**	102
Location:	Bethpage, New York	**Bottom of Screen:**	112

Field Inventory Results

Needs Bolts:	No
Needs Lock:	No
Date/Time Measured:	2018-07-24 17:30:00
Depth of Water:	50.05
Depth of Boring:	111.40
Notes:	TT-304I1 is in good condition.

Note: NA - not applicable

Photo

Monitoring Well Inspection Record

		GIS Map Label:	TT-304I2
Client:	Navy CLEAN	**Northing:**	213705.70
Project #:	60266526	**Easting:**	1124990.10
Facility:	NWIRP Bethpage & OU2	**Well Status:**	In Use (Confirmed)
Project:	Monitoring Well Inventory	**Top of Screen:**	140
Location:	Bethpage, New York	**Bottom of Screen:**	150

Field Inventory Results

Needs Bolts:	No
Needs Lock:	No
Date/Time Measured:	2018-07-24 17:30:00
Depth of Water:	50.27
Depth of Boring:	149.85
Notes:	TT-304I2 is in good condition.

Note: NA - not applicable

Photo

Monitoring Well Inspection Record

		GIS Map Label:	TT-304S
Client:	Navy CLEAN	**Northing:**	213728.38
Project #:	60266526	**Easting:**	1124991.39
Facility:	NWIRP Bethpage & OU2	**Well Status:**	In Use (Confirmed)
Project:	Monitoring Well Inventory	**Top of Screen:**	43
Location:	Bethpage, New York	**Bottom of Screen:**	53

Field Inventory Results

Needs Bolts:	No
Needs Lock:	No
Date/Time Measured:	2018-07-24 17:30:00
Depth of Water:	49.81
Depth of Boring:	51.70
Notes:	TT-304S is in good condition.

Note: NA - not applicable

Photo

Monitoring Well Inspection Record

		GIS Map Label:	TT-305D
Client:	Navy CLEAN	**Northing:**	213406.29
Project #:	60266526	**Easting:**	1123949.05
Facility:	NWIRP Bethpage & OU2	**Well Status:**	In Use (Confirmed)
Project:	Monitoring Well Inventory	**Top of Screen:**	286
Location:	Bethpage, New York	**Bottom of Screen:**	296

Field Inventory Results

Needs Bolts:	No
Needs Lock:	No
Date/Time Measured:	2018-07-24 15:00:00
Depth of Water:	49.92
Depth of Boring:	285.95
Notes:	TT-305D is in poor condition. 101% of the screen is silted.

Note: NA - not applicable

Photo

Monitoring Well Inspection Record

		GIS Map Label:	TT-305I
Client:	Navy CLEAN	**Northing:**	213408.67
Project #:	60266526	**Easting:**	1123939.65
Facility:	NWIRP Bethpage & OU2	**Well Status:**	In Use (Confirmed)
Project:	Monitoring Well Inventory	**Top of Screen:**	190
Location:	Bethpage, New York	**Bottom of Screen:**	200

Field Inventory Results

Needs Bolts:	No
Needs Lock:	No
Date/Time Measured:	2018-07-24 14:30:00
Depth of Water:	49.05
Depth of Boring:	200.15
Notes:	TT-305I is in fair condition. The pad is cracked.

Note: NA - not applicable

Photo

Monitoring Well Inspection Record

		GIS Map Label:	TT-305S
Client:	Navy CLEAN	**Northing:**	213411.31
Project #:	60266526	**Easting:**	1123930.00
Facility:	NWIRP Bethpage & OU2	**Well Status:**	In Use (Confirmed)
Project:	Monitoring Well Inventory	**Top of Screen:**	40
Location:	Bethpage, New York	**Bottom of Screen:**	50

Field Inventory Results

Needs Bolts:	No
Needs Lock:	No
Date/Time Measured:	2018-07-24 14:30:00
Depth of Water:	48.45
Depth of Boring:	49.83
Notes:	TT-305S is in fair condition. The pad is cracked.

Note: NA - not applicable

Photo

Monitoring Well Inspection Record

		GIS Map Label:	TT-306D
Client:	Navy CLEAN	**Northing:**	213381.03
Project #:	60266526	**Easting:**	1124409.88
Facility:	NWIRP Bethpage & OU2	**Well Status:**	In Use (Confirmed)
Project:	Monitoring Well Inventory	**Top of Screen:**	284
Location:	Bethpage, New York	**Bottom of Screen:**	294

Field Inventory Results

Needs Bolts:	No
Needs Lock:	No
Date/Time Measured:	2018-07-24 15:00:00
Depth of Water:	52.31
Depth of Boring:	296.74
Notes:	TT-306D is in good condition.

Note: NA - not applicable

Photo



Monitoring Well Inspection Record

		GIS Map Label:	TT-306I
Client:	Navy CLEAN	**Northing:**	213382.12
Project #:	60266526	**Easting:**	1124399.46
Facility:	NWIRP Bethpage & OU2	**Well Status:**	In Use (Confirmed)
Project:	Monitoring Well Inventory	**Top of Screen:**	189
Location:	Bethpage, New York	**Bottom of Screen:**	199

Field Inventory Results

Needs Bolts:	No
Needs Lock:	No
Date/Time Measured:	2018-07-24 15:00:00
Depth of Water:	51.60
Depth of Boring:	201.70
Notes:	TT-306I is in good condition.

Note: NA - not applicable

Photo



Monitoring Well Inspection Record

		GIS Map Label:	TT-306S
Client:	Navy CLEAN	**Northing:**	213383.34
Project #:	60266526	**Easting:**	1124387.86
Facility:	NWIRP Bethpage & OU2	**Well Status:**	In Use (Confirmed)
Project:	Monitoring Well Inventory	**Top of Screen:**	50
Location:	Bethpage, New York	**Bottom of Screen:**	60

Field Inventory Results

Needs Bolts:	No
Needs Lock:	No
Date/Time Measured:	2018-07-24 14:45:00
Depth of Water:	50.98
Depth of Boring:	62.53
Notes:	TT-306S is in good condition.

Note: NA - not applicable

Photo

Monitoring Well Inspection Record

		GIS Map Label:	TT-307D
Client:	Navy CLEAN	**Northing:**	213357.39
Project #:	60266526	**Easting:**	1124926.59
Facility:	NWIRP Bethpage & OU2	**Well Status:**	In Use (Confirmed)
Project:	Monitoring Well Inventory	**Top of Screen:**	276
Location:	Bethpage, New York	**Bottom of Screen:**	286

Field Inventory Results

Needs Bolts:	No
Needs Lock:	No
Date/Time Measured:	2018-07-24 15:15:00
Depth of Water:	49.08
Depth of Boring:	285.95
Notes:	TT-307D is in fair condition. There is a large annular void. The pad is cracked.

Note: NA - not applicable

Photo



Monitoring Well Inspection Record

		GIS Map Label:	TT-307I
Client:	Navy CLEAN	**Northing:**	213353.95
Project #:	60266526	**Easting:**	1124915.18
Facility:	NWIRP Bethpage & OU2	**Well Status:**	In Use (Confirmed)
Project:	Monitoring Well Inventory	**Top of Screen:**	188
Location:	Bethpage, New York	**Bottom of Screen:**	198

Field Inventory Results

Needs Bolts:	No
Needs Lock:	No
Date/Time Measured:	2018-07-24 15:15:00
Depth of Water:	48.69
Depth of Boring:	199.86
Notes:	TT-307I is in fair condition. TT-307I is missing 1 tab. There is a large annular void. The pad is cracked.

Note: NA - not applicable

Photo

Monitoring Well Inspection Record

		GIS Map Label:	TT-307S
Client:	Navy CLEAN	**Northing:**	213350.89
Project #:	60266526	**Easting:**	1124902.31
Facility:	NWIRP Bethpage & OU2	**Well Status:**	In Use (Confirmed)
Project:	Monitoring Well Inventory	**Top of Screen:**	40.5
Location:	Bethpage, New York	**Bottom of Screen:**	50.5

Field Inventory Results

Needs Bolts:	No
Needs Lock:	No
Date/Time Measured:	2018-07-24 15:15:00
Depth of Water:	48.05
Depth of Boring:	50.00
Notes:	TT-307S is in fair condition. TT-307S is missing 1 tab. The pad is cracked.

Note: NA - not applicable

Photo

Monitoring Well Inspection Record

		GIS Map Label:	TT-308D
Client:	Navy CLEAN	**Northing:**	214965.06
Project #:	60266526	**Easting:**	1124935.52
Facility:	NWIRP Bethpage & OU2	**Well Status:**	In Use (Confirmed)
Project:	Monitoring Well Inventory	**Top of Screen:**	250
Location:	Bethpage, New York	**Bottom of Screen:**	260

Field Inventory Results

Needs Bolts:	No
Needs Lock:	No
Date/Time Measured:	2018-07-24 18:45:00
Depth of Water:	62.30
Depth of Boring:	265.04
Notes:	TT-308D is in good condition. There is tubing present in the well.

Note: NA - not applicable

Photo

Monitoring Well Inspection Record

		GIS Map Label:	TT-308I
Client:	Navy CLEAN	**Northing:**	214972.54
Project #:	60266526	**Easting:**	1124923.28
Facility:	NWIRP Bethpage & OU2	**Well Status:**	In Use (Confirmed)
Project:	Monitoring Well Inventory	**Top of Screen:**	156
Location:	Bethpage, New York	**Bottom of Screen:**	166

Field Inventory Results

Needs Bolts:	No
Needs Lock:	No
Date/Time Measured:	2018-07-24 18:45:00
Depth of Water:	62.37
Depth of Boring:	170.05
Notes:	TT-308I is in good condition. There is tubing present in the well.

Note: NA - not applicable

Photo

Monitoring Well Inspection Record

		GIS Map Label:	TT-308S
Client:	Navy CLEAN	**Northing:**	214978.22
Project #:	60266526	**Easting:**	1124909.93
Facility:	NWIRP Bethpage & OU2	**Well Status:**	In Use (Confirmed)
Project:	Monitoring Well Inventory	**Top of Screen:**	54
Location:	Bethpage, New York	**Bottom of Screen:**	64

Field Inventory Results

Needs Bolts:	No
Needs Lock:	No
Date/Time Measured:	2018-07-24 18:45:00
Depth of Water:	61.28
Depth of Boring:	67.25
Notes:	TT-308S is in good condition. There is tubing present in the well.

Note: NA - not applicable

Photo

Monitoring Well Inspection Record

		GIS Map Label:	TT-309D
Client:	Navy CLEAN	**Northing:**	215208.34
Project #:	60266526	**Easting:**	1125028.36
Facility:	NWIRP Bethpage & OU2	**Well Status:**	In Use (Confirmed)
Project:	Monitoring Well Inventory	**Top of Screen:**	252
Location:	Bethpage, New York	**Bottom of Screen:**	262

Field Inventory Results

Needs Bolts:	No
Needs Lock:	No
Date/Time Measured:	2018-07-24 18:45:00
Depth of Water:	63.94
Depth of Boring:	264.20
Notes:	TT-309D is in good condition.

Note: NA - not applicable

Photo



Monitoring Well Inspection Record

		GIS Map Label:	TT-309I
Client:	Navy CLEAN	**Northing:**	215209.98
Project #:	60266526	**Easting:**	1125016.06
Facility:	NWIRP Bethpage & OU2	**Well Status:**	In Use (Confirmed)
Project:	Monitoring Well Inventory	**Top of Screen:**	160
Location:	Bethpage, New York	**Bottom of Screen:**	170

Field Inventory Results

Needs Bolts:	No
Needs Lock:	No
Date/Time Measured:	2018-07-24 19:00:00
Depth of Water:	63.94
Depth of Boring:	172.35
Notes:	TT-309I is in good condition. There is tubing present in the well.

Note: NA - not applicable

Photo

Monitoring Well Inspection Record

		GIS Map Label:	TT-309S
Client:	Navy CLEAN	**Northing:**	215211.90
Project #:	60266526	**Easting:**	1124997.76
Facility:	NWIRP Bethpage & OU2	**Well Status:**	In Use (Confirmed)
Project:	Monitoring Well Inventory	**Top of Screen:**	53
Location:	Bethpage, New York	**Bottom of Screen:**	63

Field Inventory Results

Needs Bolts:	No
Needs Lock:	No
Date/Time Measured:	2018-07-24 19:00:00
Depth of Water:	62.51
Depth of Boring:	65.30
Notes:	TT-309S is in good condition. There is tubing present in the well.

Note: NA - not applicable

Photo

Monitoring Well Inspection Record

		GIS Map Label:	TT-310S
Client:	Navy CLEAN	**Northing:**	215489.68
Project #:	60266526	**Easting:**	1124093.15
Facility:	NWIRP Bethpage & OU2	**Well Status:**	In Use (Confirmed)
Project:	Monitoring Well Inventory	**Top of Screen:**	57.5
Location:	Bethpage, New York	**Bottom of Screen:**	67.5

Field Inventory Results

Needs Bolts:	No
Needs Lock:	No
Date/Time Measured:	2018-07-24 19:30:00
Depth of Water:	50.63
Depth of Boring:	69.80
Notes:	TT-310S is in good condition.

Note: NA - not applicable

Photo

Monitoring Well Inspection Record

		GIS Map Label:	TT-311I
Client:	Navy CLEAN	**Northing:**	215421.90
Project #:	60266526	**Easting:**	1124598.83
Facility:	NWIRP Bethpage & OU2	**Well Status:**	In Use (Confirmed)
Project:	Monitoring Well Inventory	**Top of Screen:**	160
Location:	Bethpage, New York	**Bottom of Screen:**	170

Field Inventory Results

Needs Bolts:	No
Needs Lock:	No
Date/Time Measured:	2018-07-24 19:45:00
Depth of Water:	61.83
Depth of Boring:	172.80
Notes:	TT-311I is in good condition.

Note: NA - not applicable

Photo

Monitoring Well Inspection Record

		GIS Map Label:	TT-311S
Client:	Navy CLEAN	**Northing:**	215423.33
Project #:	60266526	**Easting:**	1124594.39
Facility:	NWIRP Bethpage & OU2	**Well Status:**	In Use (Confirmed)
Project:	Monitoring Well Inventory	**Top of Screen:**	55
Location:	Bethpage, New York	**Bottom of Screen:**	65

Field Inventory Results

Needs Bolts:	No
Needs Lock:	No
Date/Time Measured:	2018-07-24 19:45:00
Depth of Water:	61.56
Depth of Boring:	67.35
Notes:	TT-311S is in good condition.

Note: NA - not applicable

Photo

Monitoring Well Inspection Record

		GIS Map Label:	TT-312I
Client:	Navy CLEAN	**Northing:**	215327.83
Project #:	60266526	**Easting:**	1125165.88
Facility:	NWIRP Bethpage & OU2	**Well Status:**	In Use (Confirmed)
Project:	Monitoring Well Inventory	**Top of Screen:**	160
Location:	Bethpage, New York	**Bottom of Screen:**	170

Field Inventory Results

Needs Bolts:	No
Needs Lock:	No
Date/Time Measured:	2018-07-24 20:00:00
Depth of Water:	61.62
Depth of Boring:	172.75
Notes:	TT-312I is in good condition.

Note: NA - not applicable

Photo



Monitoring Well Inspection Record

		GIS Map Label:	TT-312S
Client:	Navy CLEAN	**Northing:**	215322.49
Project #:	60266526	**Easting:**	1125165.41
Facility:	NWIRP Bethpage & OU2	**Well Status:**	In Use (Confirmed)
Project:	Monitoring Well Inventory	**Top of Screen:**	53
Location:	Bethpage, New York	**Bottom of Screen:**	63

Field Inventory Results

Needs Bolts:	No
Needs Lock:	No
Date/Time Measured:	2018-07-24 20:00:00
Depth of Water:	60.86
Depth of Boring:	65.90
Notes:	TT-312S is in good condition.

Note: NA - not applicable

Photo

Monitoring Well Inspection Record

		GIS Map Label:	TT-313S
Client:	Navy CLEAN	**Northing:**	215155.07
Project #:	60266526	**Easting:**	1125592.41
Facility:	NWIRP Bethpage & OU2	**Well Status:**	In Use (Confirmed)
Project:	Monitoring Well Inventory	**Top of Screen:**	53
Location:	Bethpage, New York	**Bottom of Screen:**	63

Field Inventory Results

Needs Bolts:	No
Needs Lock:	No
Date/Time Measured:	2018-07-24 21:15:00
Depth of Water:	61.33
Depth of Boring:	65.10
Notes:	TT-313S is in good condition.

Note: NA - not applicable

Photo



Monitoring Well Inspection Record

		GIS Map Label:	TT-314I
Client:	Navy CLEAN	**Northing:**	214550.20
Project #:	60266526	**Easting:**	1125572.92
Facility:	NWIRP Bethpage & OU2	**Well Status:**	In Use (Confirmed)
Project:	Monitoring Well Inventory	**Top of Screen:**	144
Location:	Bethpage, New York	**Bottom of Screen:**	154

Field Inventory Results

Needs Bolts:	No
Needs Lock:	No
Date/Time Measured:	2018-07-24 19:30:00
Depth of Water:	61.40
Depth of Boring:	156.20
Notes:	TT-314I is in good condition.

Note: NA - not applicable

Photo

Monitoring Well Inspection Record

		GIS Map Label:	TT-314S
Client:	Navy CLEAN	**Northing:**	214555.40
Project #:	60266526	**Easting:**	1125571.34
Facility:	NWIRP Bethpage & OU2	**Well Status:**	In Use (Confirmed)
Project:	Monitoring Well Inventory	**Top of Screen:**	55
Location:	Bethpage, New York	**Bottom of Screen:**	65

Field Inventory Results

Needs Bolts:	No
Needs Lock:	No
Date/Time Measured:	2018-07-24 19:30:00
Depth of Water:	60.88
Depth of Boring:	67.40
Notes:	TT-314S is in good condition.

Note: NA - not applicable

Photo