Berm Outside Perimeter Ponding
Sand River Discharge Area

Minntac Tailings Basin Constructed in 1969

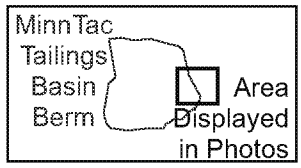

1961 Aerial Photo



1972 Aerial Photo

1981 Aerial Photo



1989 Aerial Photo



2000 Aerial Photo

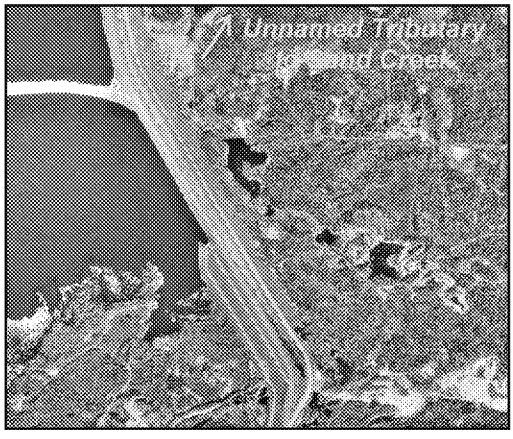

2013 Aerial Photo



0 0.5 1 2 3 Miles