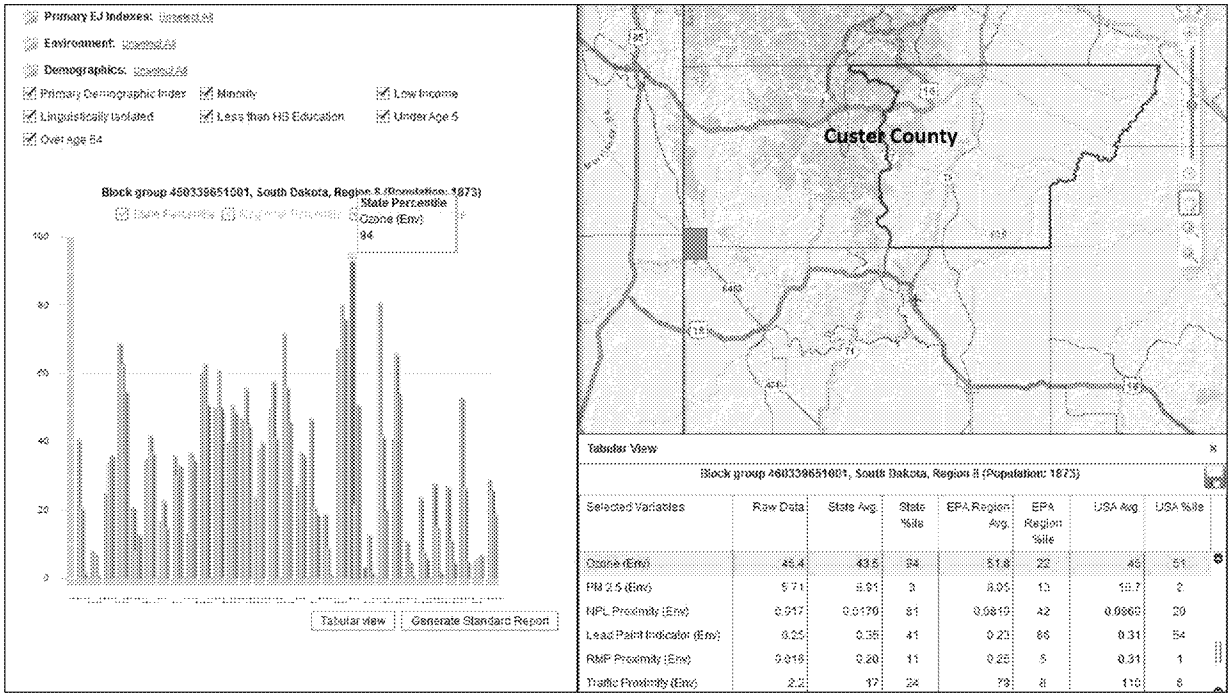

Selected Variables	Raw Data	State Avg.	State %ile	EPA Region Avg.	EPA Region %ile	USA Avg.	USA %ile
Ozone (Env)	45.4	43.5	94	51.8	22	46	51
PM 2.5 (Env)	5.71	8.91	3	8.05	13	10.7	2
NPL Proximity (Env)	0.017	0.0170	61	0.0819	42	0.0860	20
Lead Paint Indicator (Env)	0.25	0.35	41	0.23	66	0.31	54
RMP Proximity (Env)	0.018	0.20	11	0.25	5	0.31	1
Traffic Proximity (Env)	2.2	17	24	79	8	110	8

Custer County East

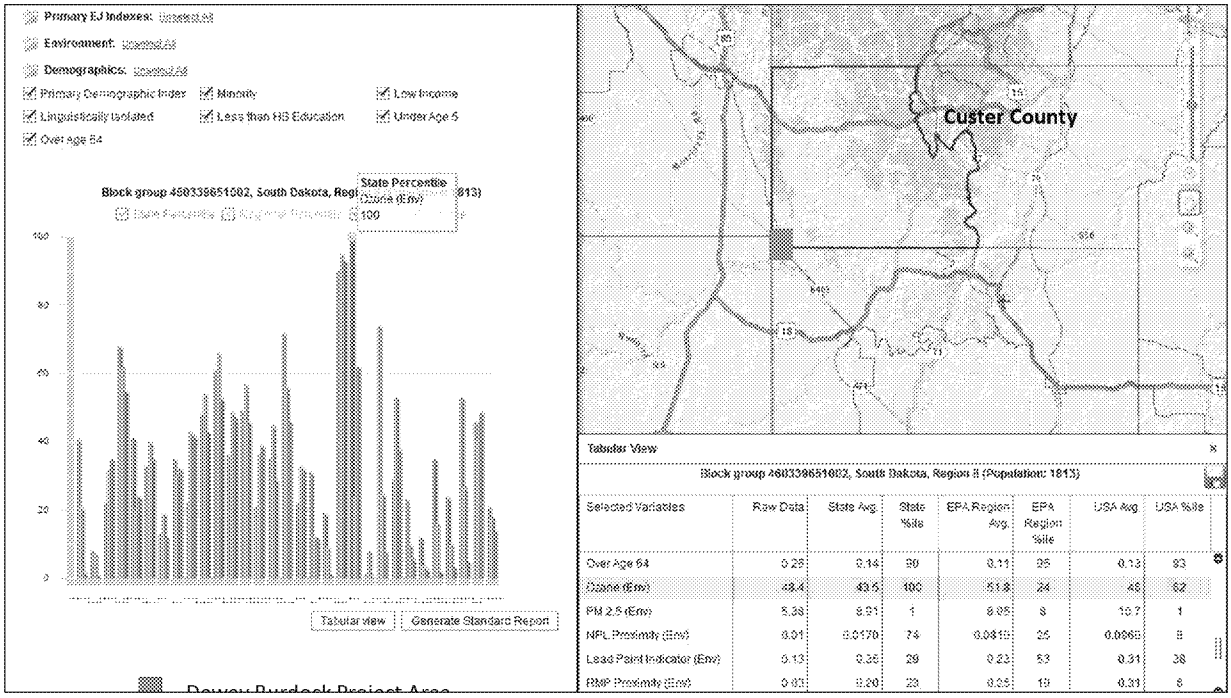

Custer County West

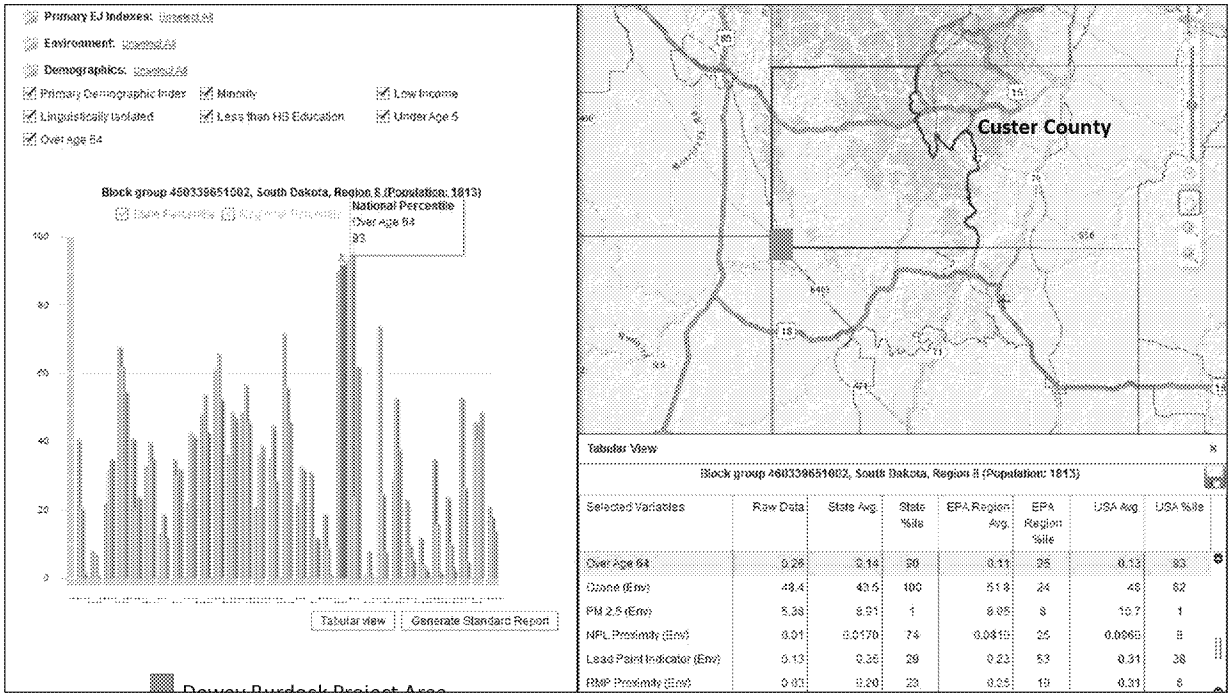

Selected Variables	Raw Data	State Avg.	State %ile	EPA Region Avg.	EPA Region %ile	USA Avg.	USA %ile
Over Age 64	0.28	0.14	99	0.11	95	0.13	93
Ozone (Env)	48.4	43.5	100	51.9	24	48	62
PM 2.5 (Env)	5.38	8.91	1	8.85	8	10.7	1
NPL Proximity (Env)	0.01	0.0170	74	0.0810	25	0.0960	8
Lead Paint Indicator (Env)	0.13	0.35	29	0.23	53	0.31	38
RMP Proximity (Env)	0.01	0.20	23	0.05	19	0.31	8

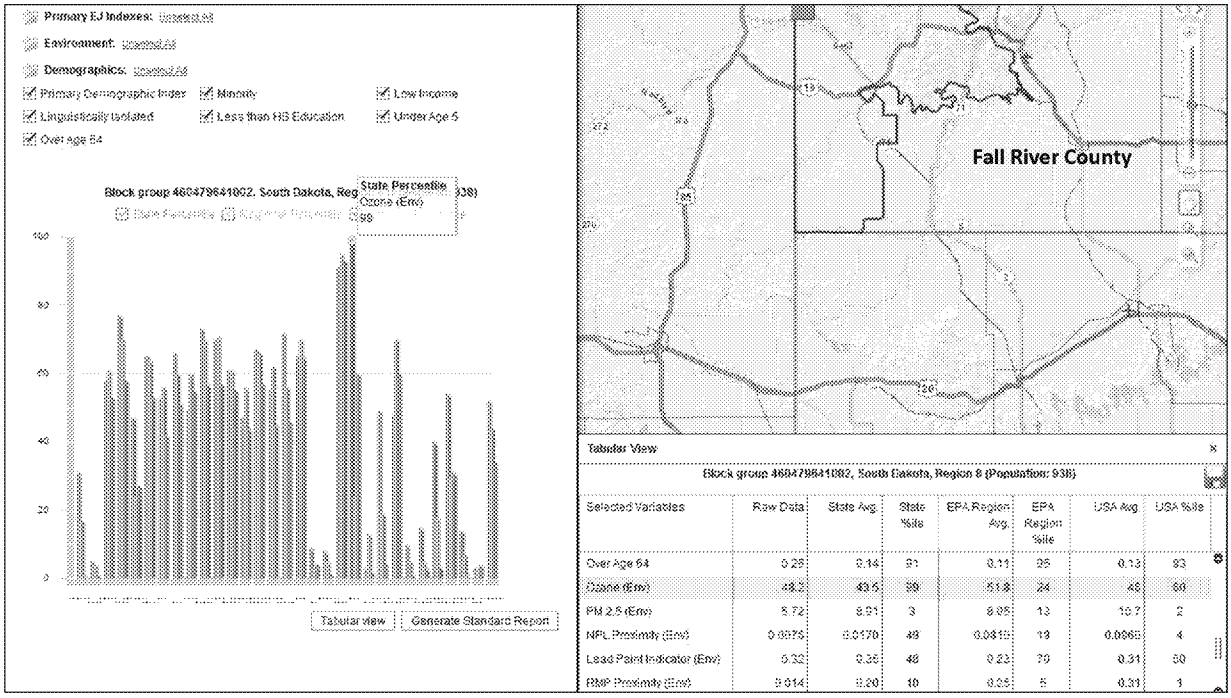

Fall River County West

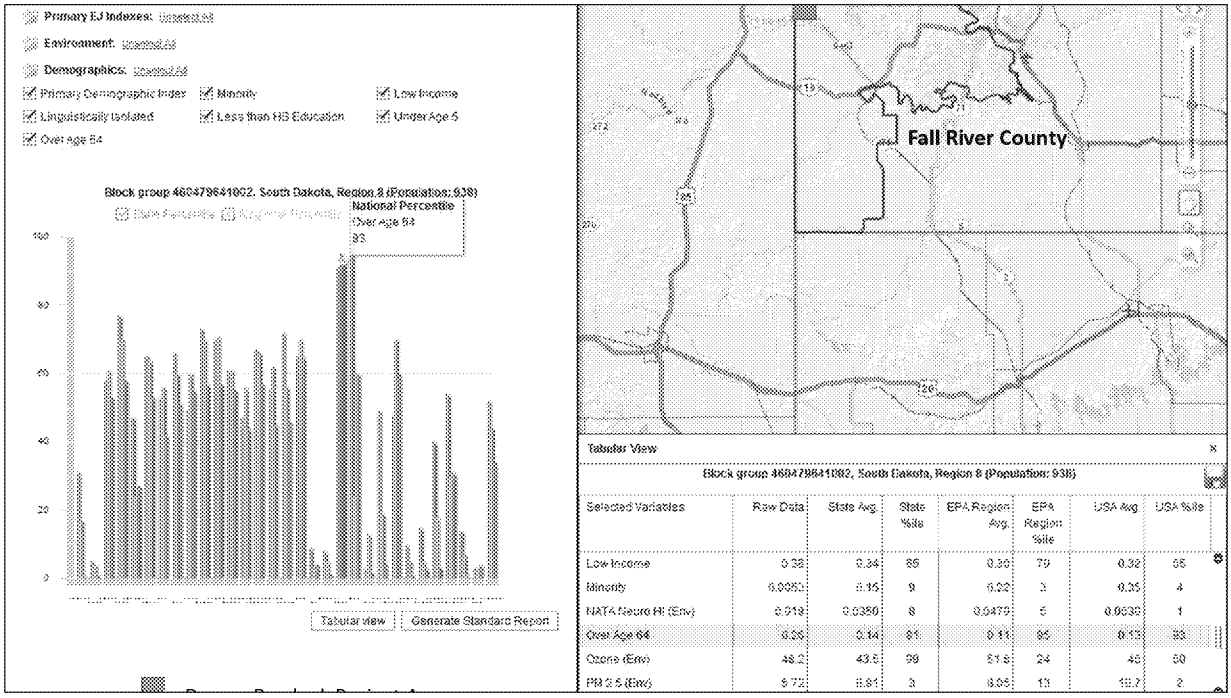

Fall River County West

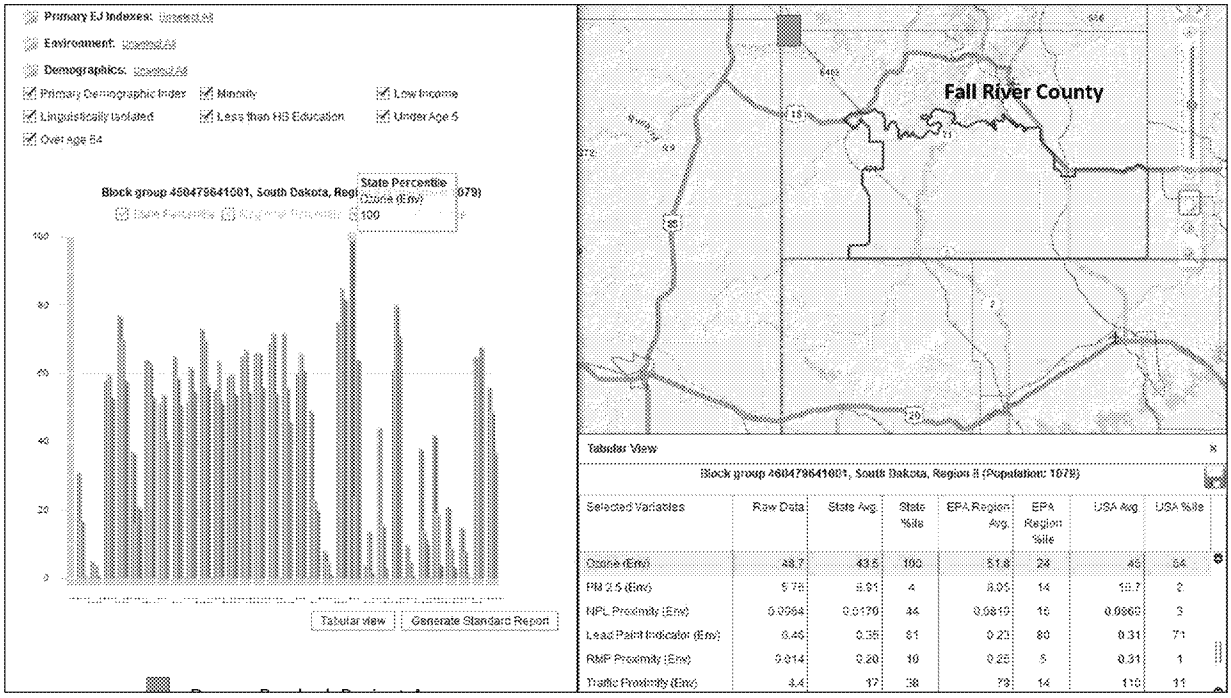

Fall River County SE

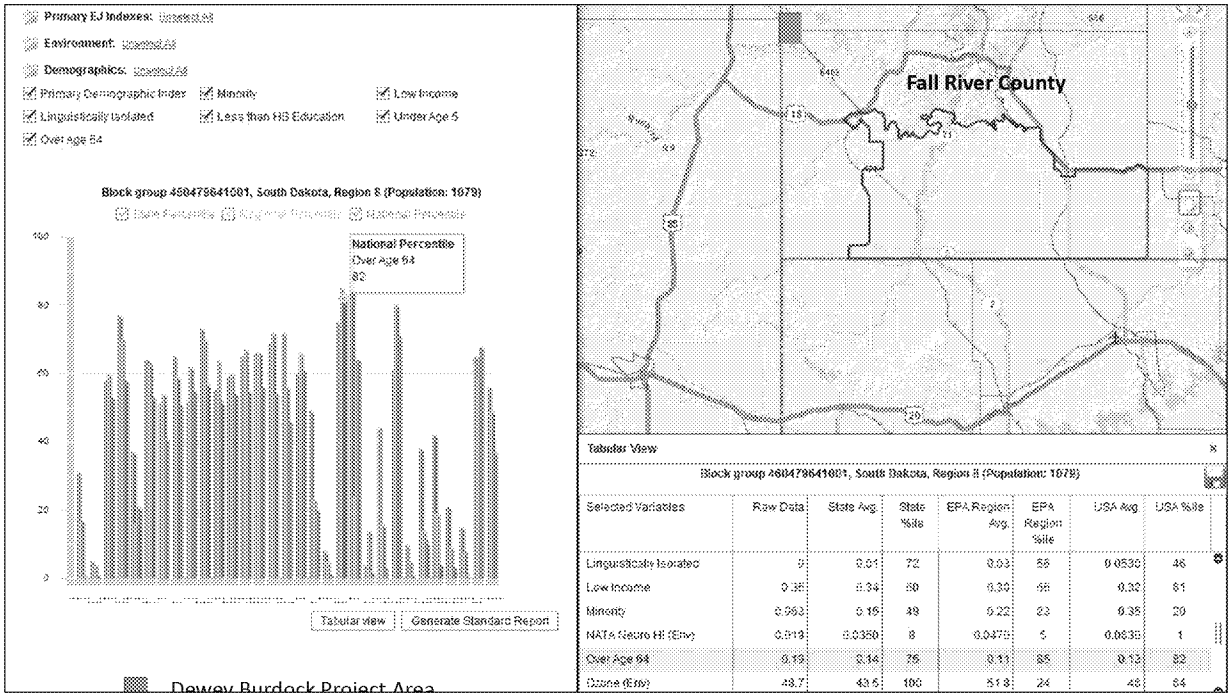

Fall River County SE

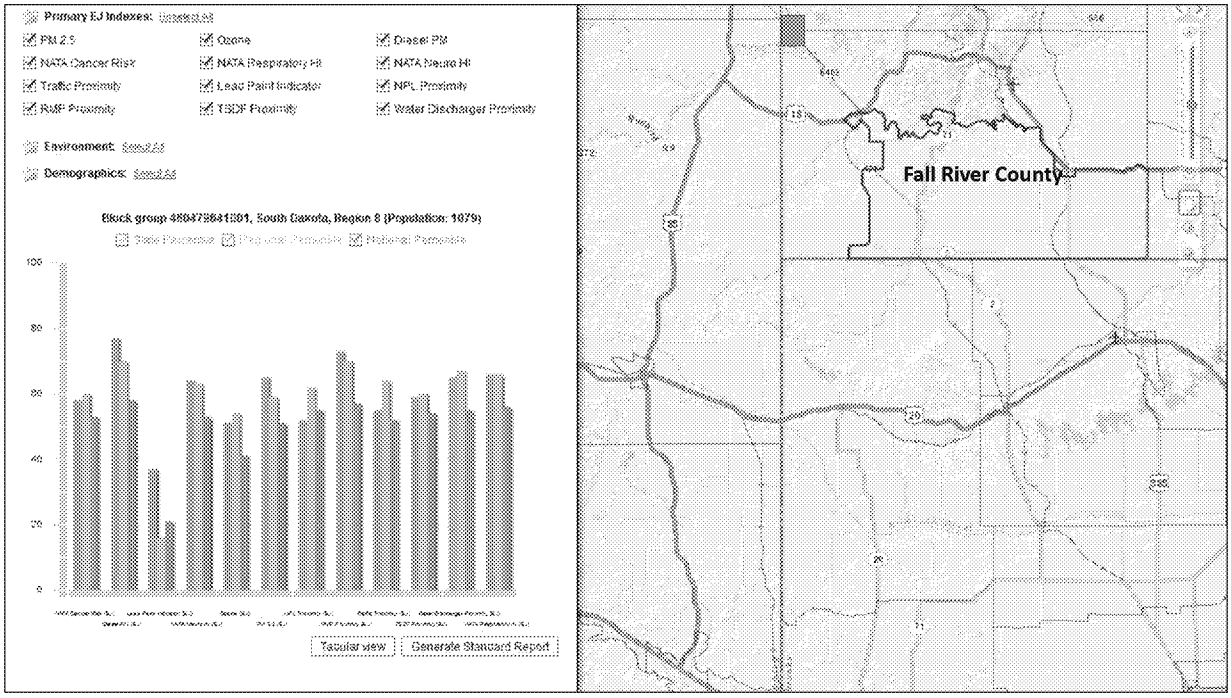

Fall River County SE Primary EJ Indices

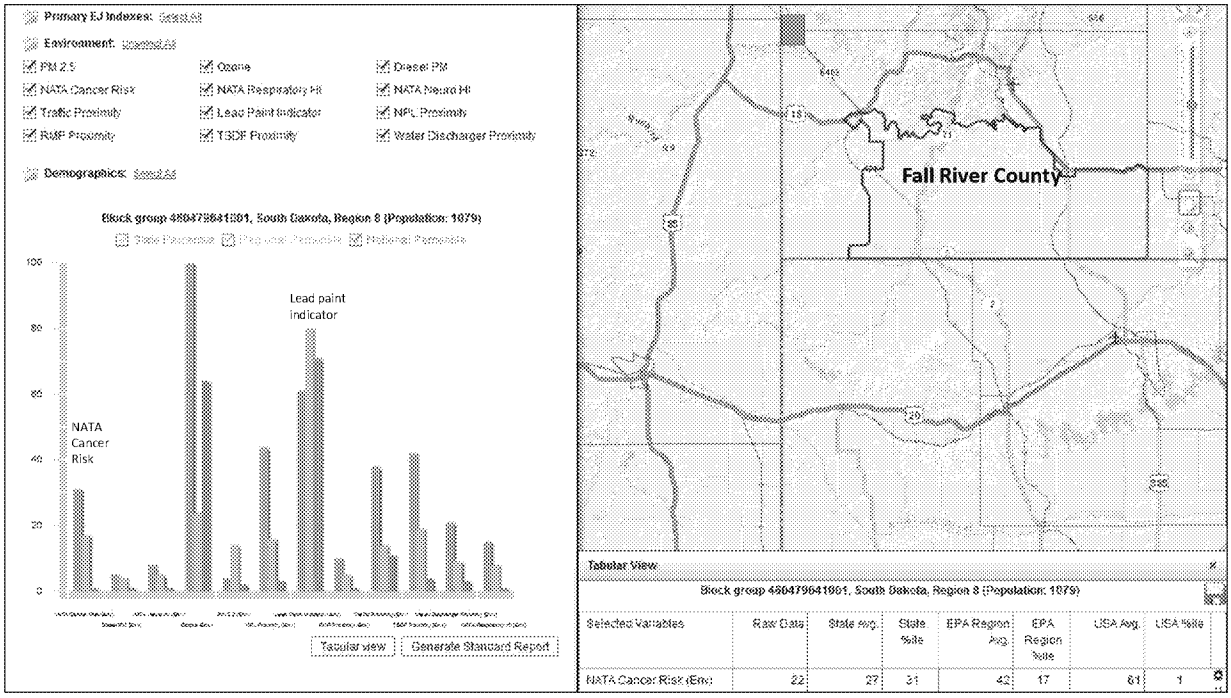

Fall River County SE Environmental Indicators

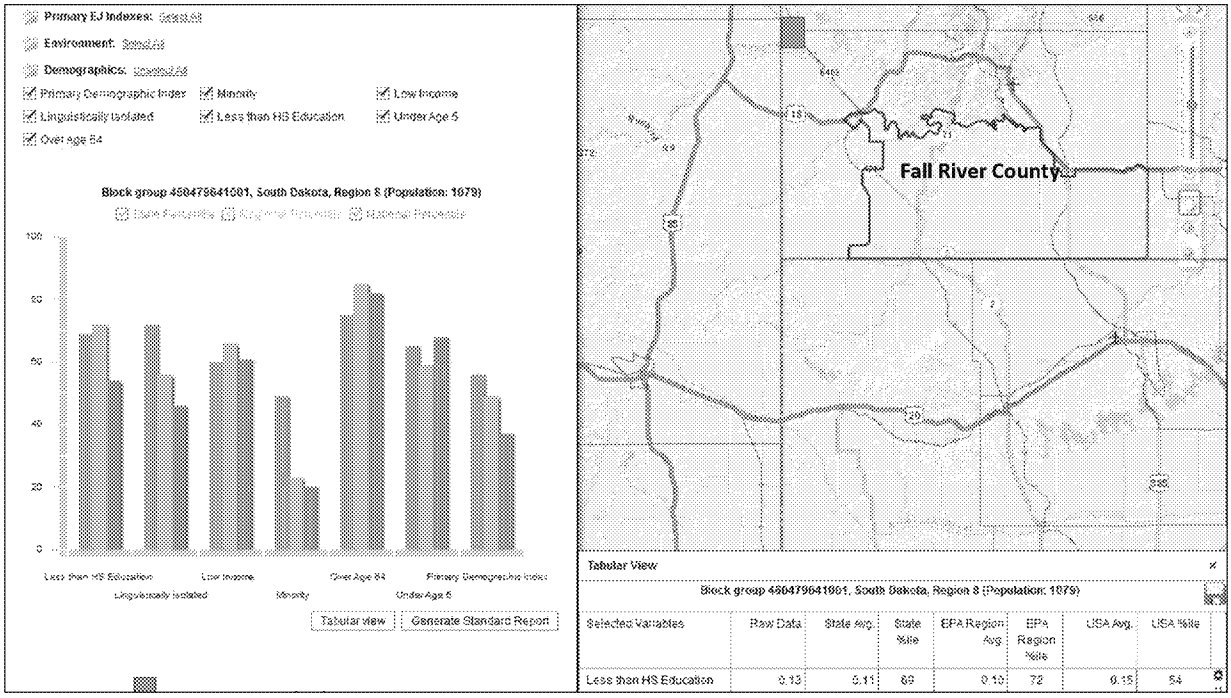

Fall River County SE Demographics

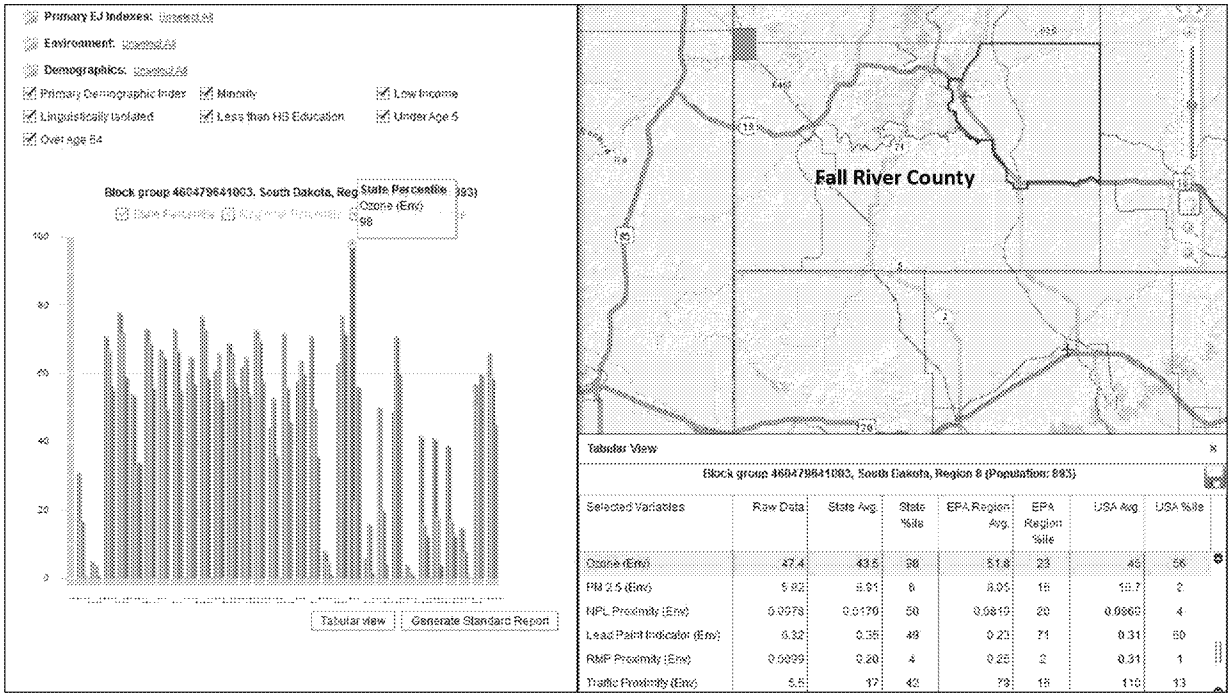

Selected Variables	Raw Data	State Avg.	State %ile	EPA Region Avg.	EPA Region %ile	USA Avg.	USA %ile
Ozone (Env)	47.4	43.5	98	51.8	23	46	56
PM 2.5 (Env)	9.82	8.91	8	8.05	16	10.7	2
NPL Proximity (Env)	0.0078	0.0170	50	0.0810	20	0.0860	4
Lead Paint Indicator (Env)	0.32	0.35	49	0.23	71	0.31	50
RMP Proximity (Env)	0.0009	0.20	4	0.25	2	0.31	1
Traffic Proximity (Env)	5.5	17	42	79	15	110	13

Fall River County NE

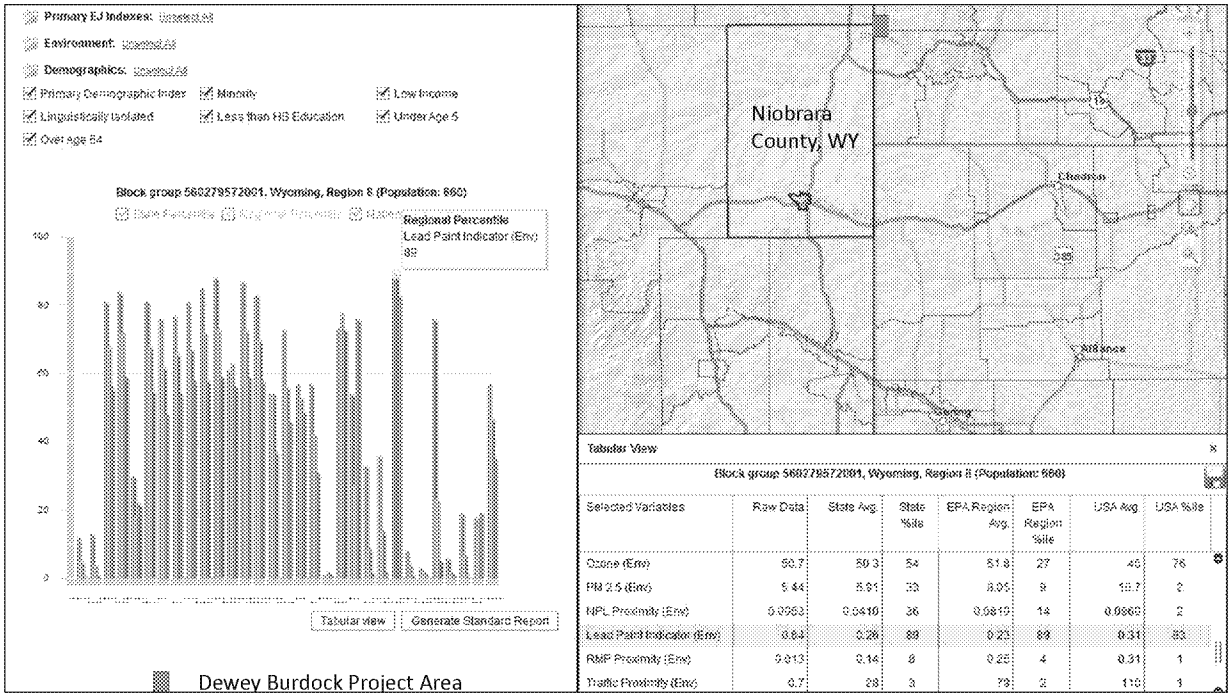

Niobrara County

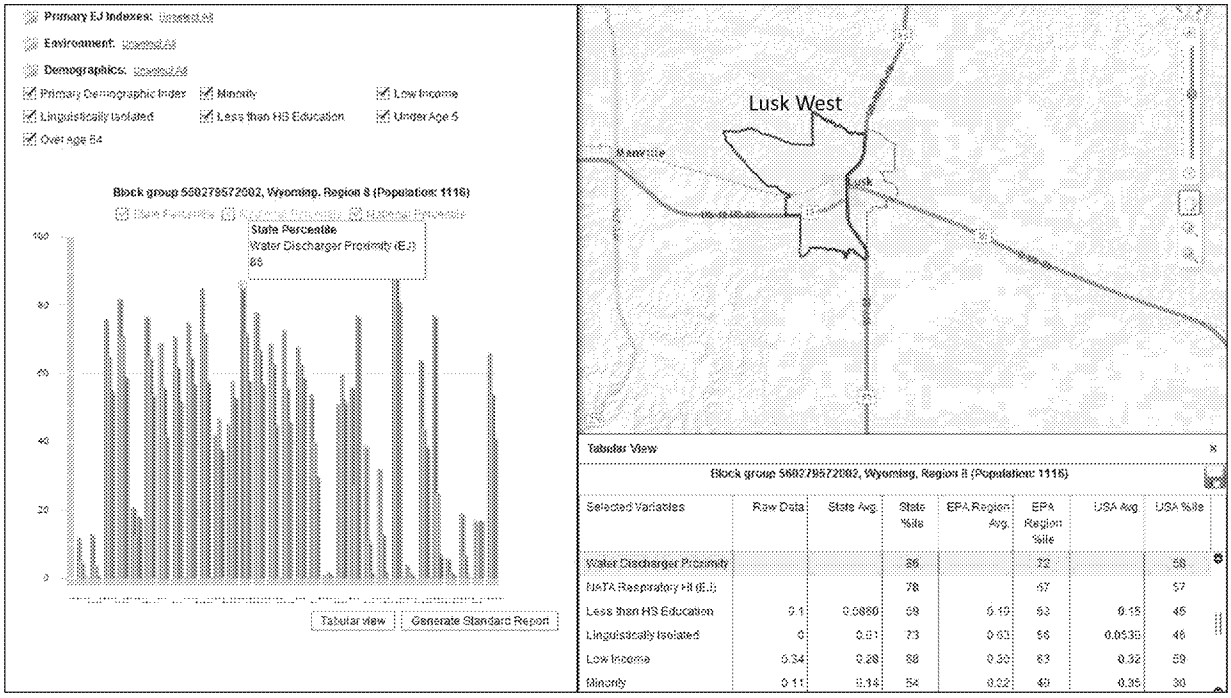
Primary EJ Indexes:
Environment:
Demographics:
Primary Demographic Index
Minority
Low Income
Linguistically Isolated
Less than HS Education
Under Age 5
Over age 64
Block group 560279572002, Wyoming, Region 8 (Population: 1116)
State Percentile
Water Discharger Proximity (EJ)
86
Tabular view
Generate Standard Report
Lusk West
Tabular View
Block group 560279572002, Wyoming, Region 8 (Population: 1116)
Selected Variables | Raw Data | State Avg. | State %ile | EPA Region Avg. | EPA Region %ile | USA Avg. | USA %ile
Water Discharger Proximity | | | 86 | | 72 | | 58
NATA Respiratory HI (EJ) | | | 78 | | 67 | | 57
Less than HS Education | 0.1 | 0.0880 | 59 | 0.15 | 53 | 0.15 | 46
Linguistically Isolated | 0 | 0.01 | 73 | 0.03 | 56 | 0.0535 | 48
Low Income | 0.34 | 0.28 | 68 | 0.30 | 63 | 0.32 | 59
Minority | 0.11 | 0.14 | 54 | 0.02 | 49 | 0.35 | 30

Lusk West

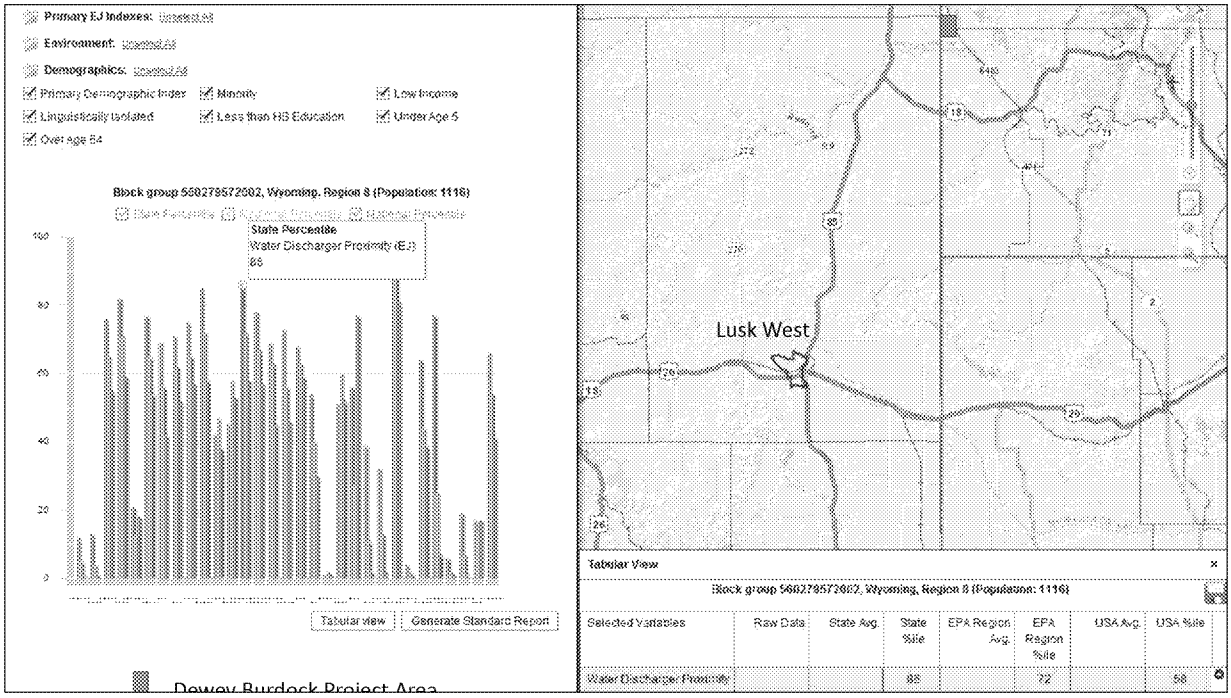
Primary EJ Indexes:
Environment:
Demographics:
Primary Demographic Index
Minority
Low Income
Linguistically Isolated
Less than HS Education
Under Age 5
Over age 64
Block group 560279572002, Wyoming, Region 8 (Population: 1116)
State Percentile
Water Discharger Proximity (EJ)
86
Tabular view
Generate Standard Report
Dewey Burdock Project Area
Lusk West
Tabular View
Block group 560279572002, Wyoming, Region 8 (Population: 1116)
Selected Variables
Raw Data
State Avg.
State %ile
EPA Region Avg.
EPA Region %ile
USA Avg.
USA %ile
Water Discharger Proximity
86
72
58

Lusk West

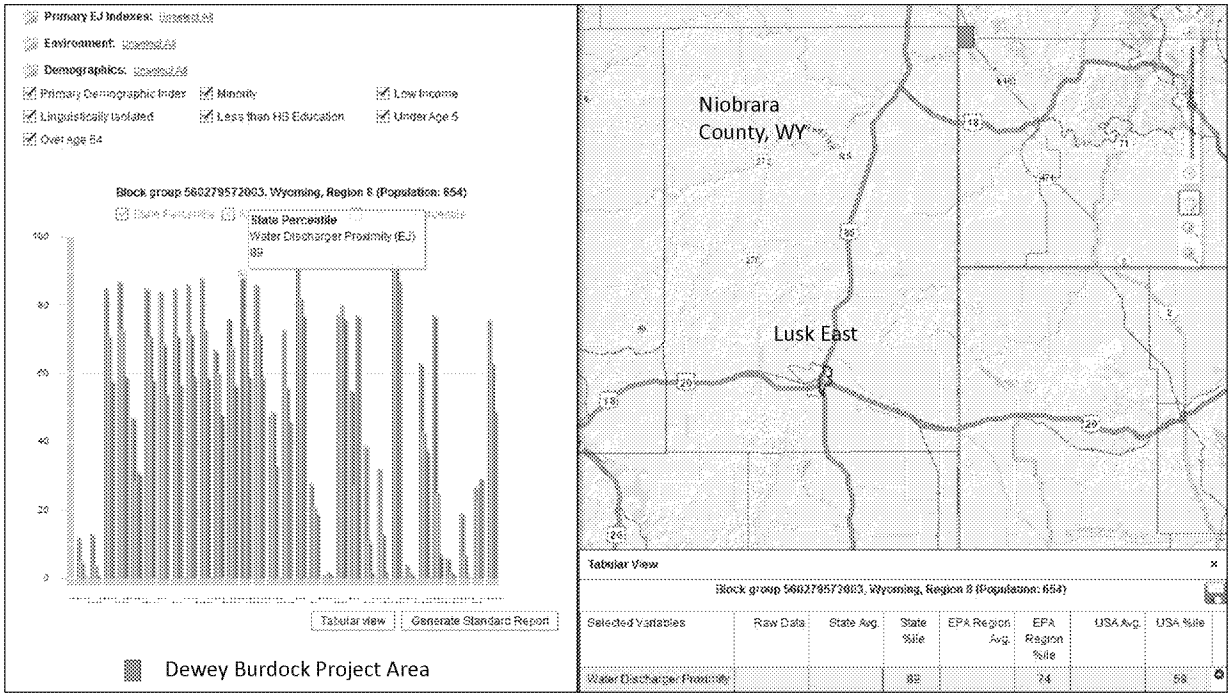
Primary EJ Indexes:
Environment:
Demographics:
Primary Demographic Index
Minority
Low Income
Linguistically Isolated
Less than HS Education
Under Age 5
Over age 64
Block group 560279572003, Wyoming, Region 8 (Population: 654)
State Percentile
Water Discharger Proximity (EJ)
89
Tabular view
Generate Standard Report
Dewey Burdock Project Area
Niobrara County, WY
Lusk East
Tabular View
Block group 560279572003, Wyoming, Region 8 (Population: 654)
Selected Variables
Raw Data
State Avg.
State %ile
EPA Region Avg.
EPA Region %ile
USA Avg.
USA %ile
Water Discharger Proximity
89
74
58

Lusk East

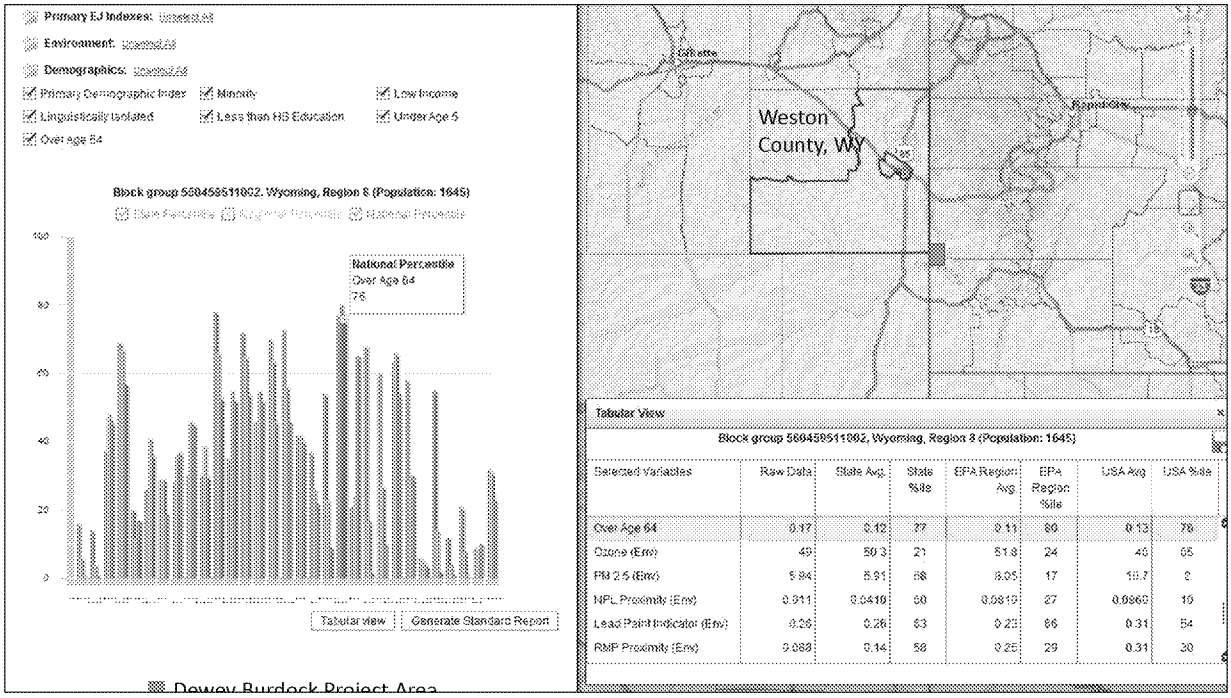

Weston County

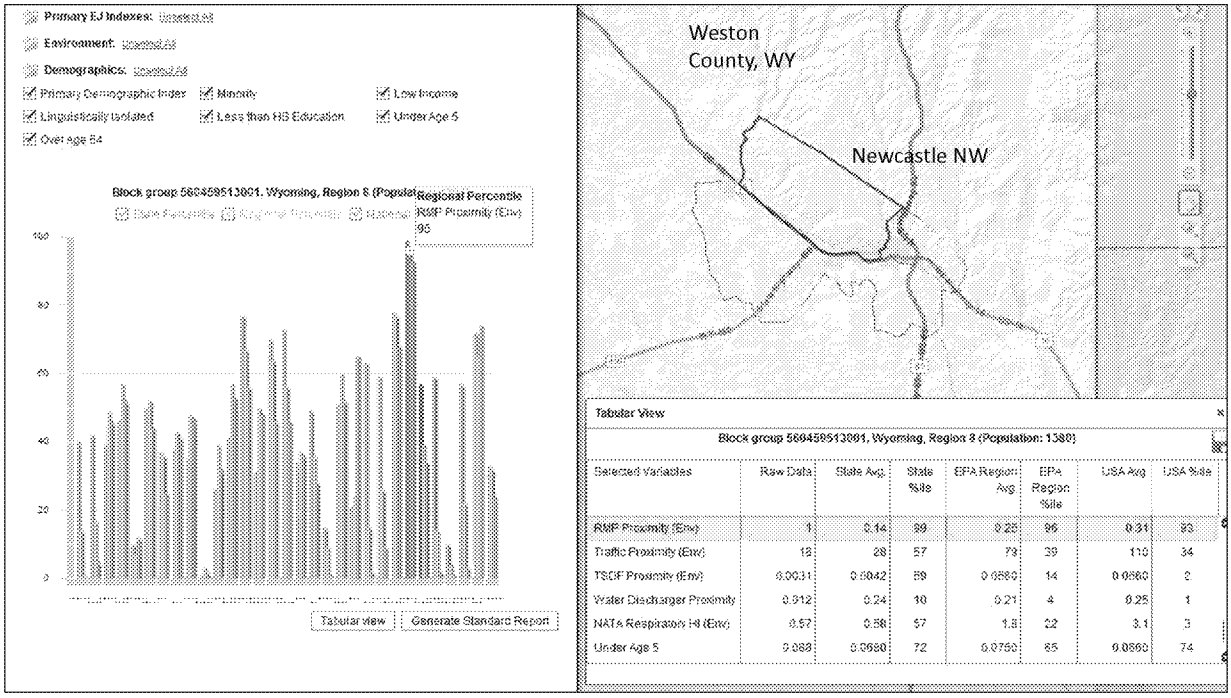

Selected Variables	Raw Data	State Avg	State %ile	EPA Region Avg	EPA Region %ile	USA Avg	USA %ile
RMP Proximity (Env)	1	0.14	89	0.25	96	0.31	93
Traffic Proximity (Env)	13	28	57	79	39	110	34
TSDF Proximity (Env)	0.0031	0.0042	59	0.0560	14	0.0860	2
Water Discharger Proximity	0.012	0.24	10	0.21	4	0.25	1
NATA Respiratory HI (Env)	0.57	0.58	57	1.8	22	3.1	3
Under Age 5	0.083	0.0680	72	0.0750	85	0.0860	74

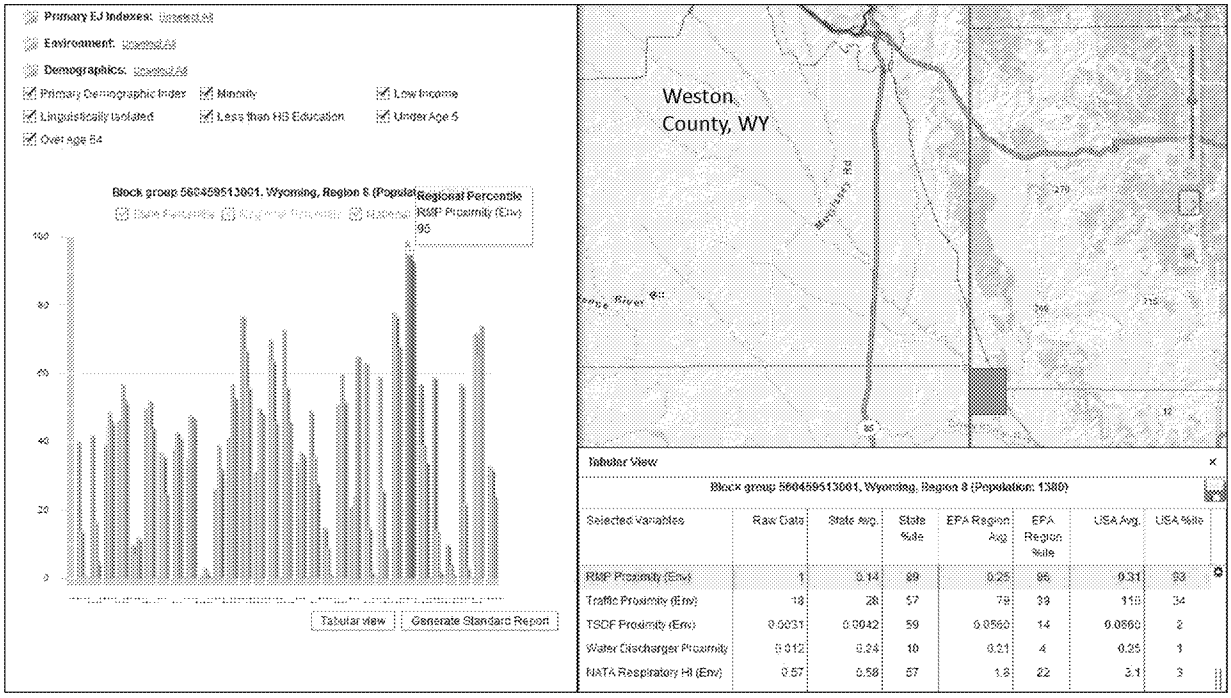

Selected Variables	Raw Data	State avg.	State %ile	EPA Region Avg.	EPA Region %ile	USA Avg.	USA %ile
RMP Proximity (Env)	1	0.14	89	0.25	95	0.31	93
Traffic Proximity (Env)	18	28	57	79	39	110	34
TSDF Proximity (Env)	0.0031	0.0042	59	0.0560	14	0.0860	2
Water Discharger Proximity	0.012	0.24	10	0.21	4	0.25	1
NATA Respiratory HI (Env)	0.57	0.58	57	1.6	22	3.1	3

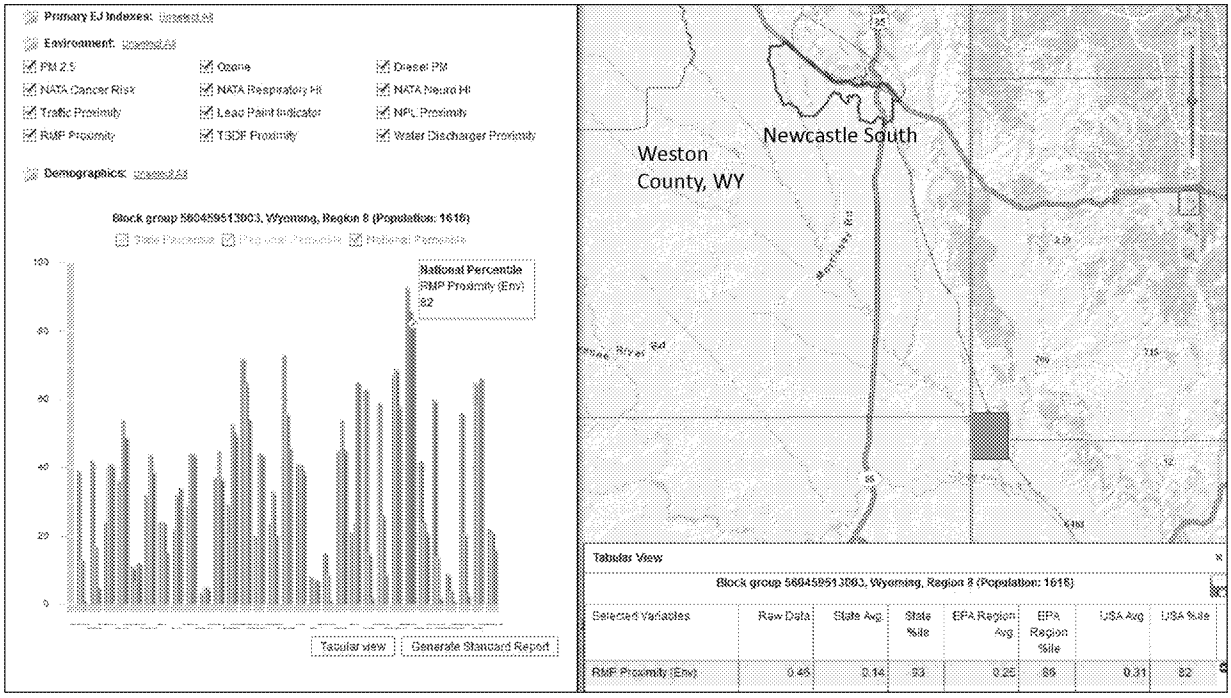
Primary EJ Indexes:
Environment:
PM 2.5
Ozone
Diesel PM
NATA Cancer Risk
NATA Respiratory HI
NATA Neuro HI
Traffic Proximity
Lead Paint Indicator
NPL Proximity
RMP Proximity
TSDF Proximity
Water Discharger Proximity
Demographics:
Block group 560459513003, Wyoming, Region 8 (Population: 1618)
National Percentile
RMP Proximity (Env)
82
Tabular view
Generate Standard Report
Newcastle South
Weston
County, WY
Tabular View
Block group 560459513003, Wyoming, Region 8 (Population: 1618)
Selected Variables
Raw Data
State Avg
State %ile
EPA Region Avg
EPA Region %ile
USA Avg
USA %ile
RMP Proximity (Env)
0.46
0.14
93
0.25
89
0.31
82

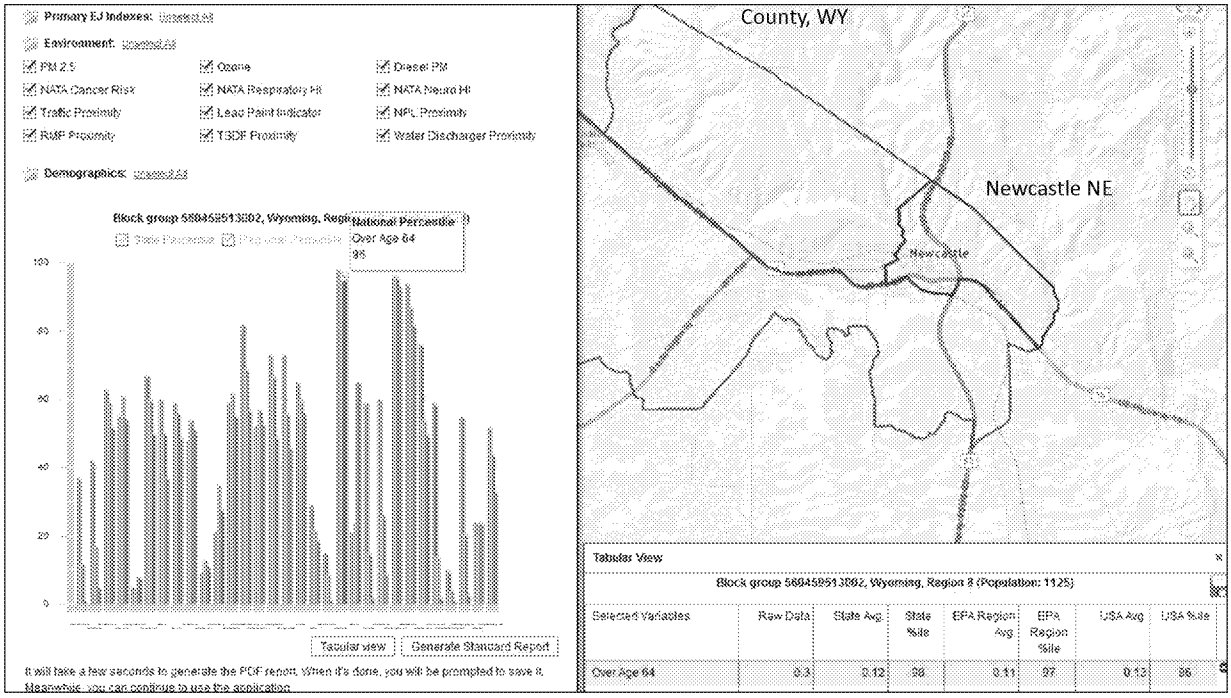
Primary EJ Indexes:
Environment:
PM 2.5
Ozone
Diesel PM
NATA Cancer Risk
NATA Respiratory HI
NATA Neuro HI
Traffic Proximity
Lead Paint Indicator
NPL Proximity
RMP Proximity
TSDF Proximity
Water Discharger Proximity
Demographics:
National Percentile
Over Age 64
95
Tabular view
Generate Standard Report
It will take a few seconds to generate the PDF report. When it's done, you will be prompted to save it. Meanwhile, you can continue to use the application.
County, WY
Newcastle NE
Tabular View
Block group 56045951303.02, Wyoming, Region 8 (Population: 1125)
Selected Variables
Raw Data
State Avg
State %ile
EPA Region Avg
EPA Region %ile
USA Avg
USA %ile
Over Age 64
0.3
0.12
98
0.11
97
0.13
96

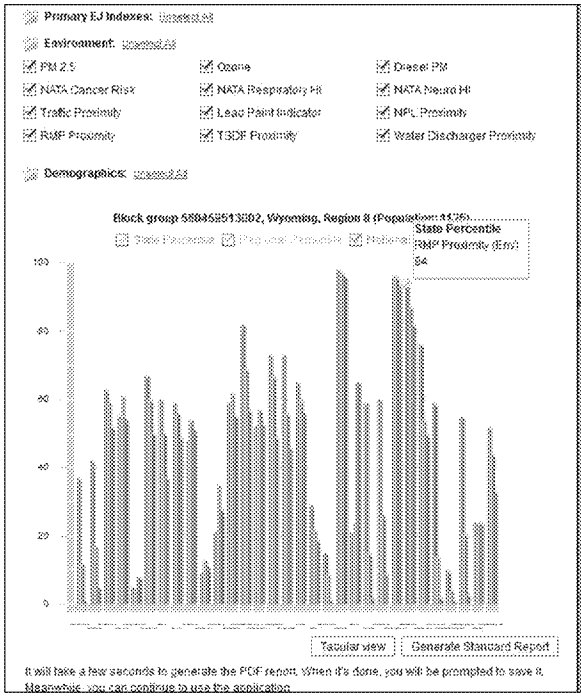

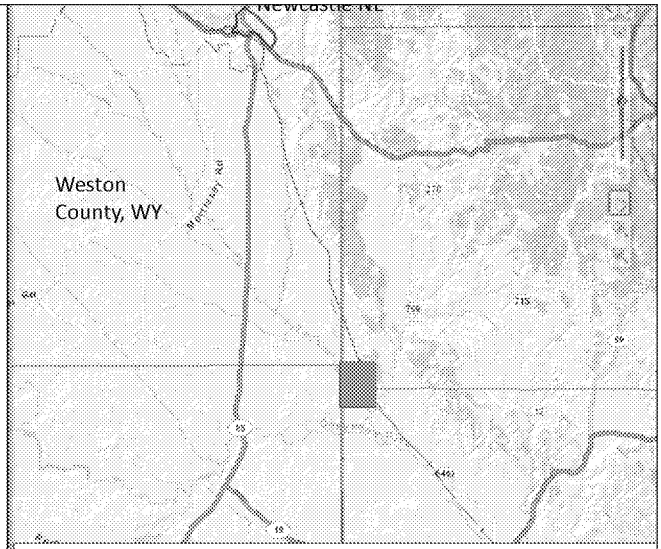

Tabular View

Block group 56045951.3092, Wyoming, Region 8 (Population: 1125)

Selected Variables	Raw Data	State Avg	State %ile	EPA Region Avg	EPA Region %ile	USA Avg	USA %ile
Over Age 64	0.3	0.12	98	0.11	97	0.13	96