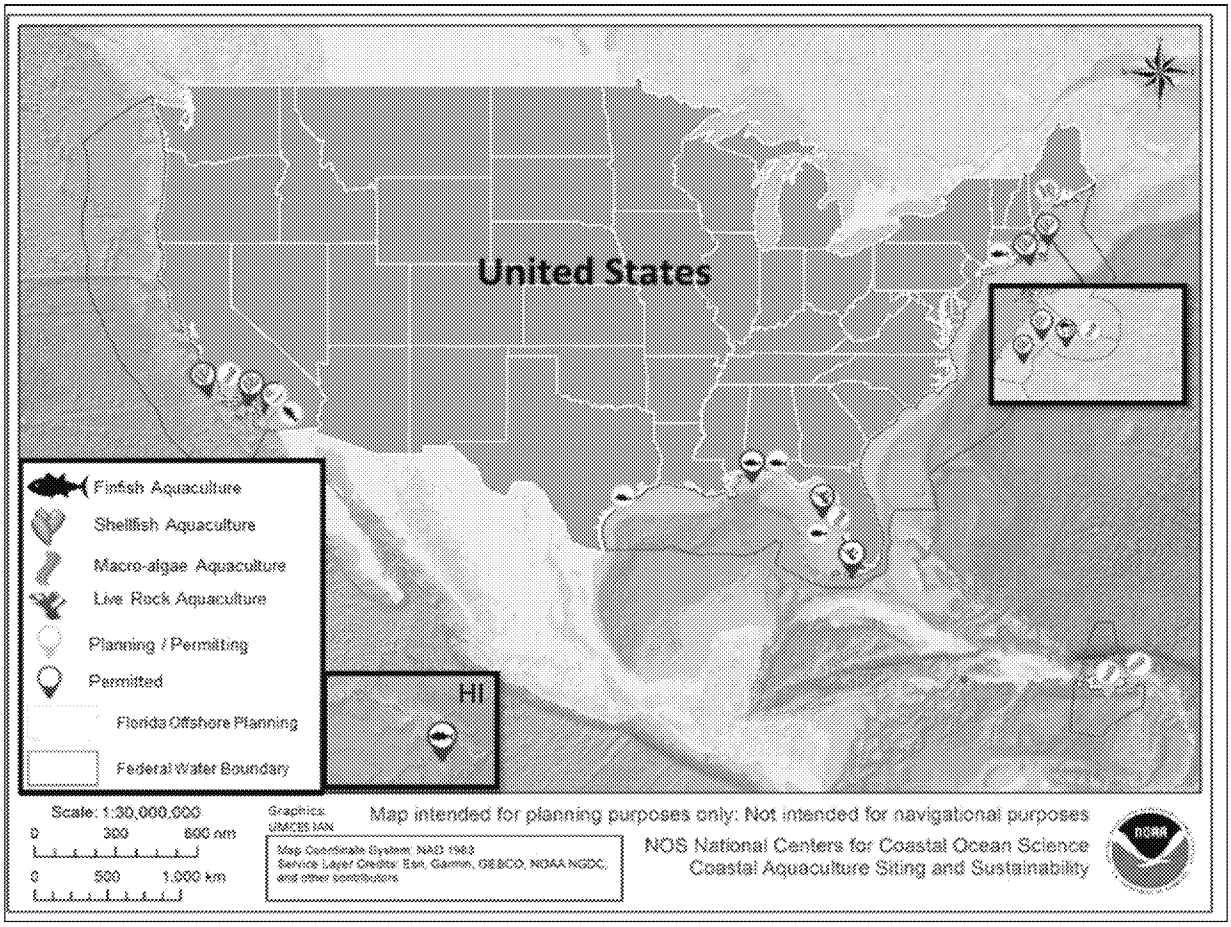
United States
HI
Finfish Aquaculture
Shellfish Aquaculture
Macro-algae Aquaculture
Live Rock Aquaculture
Planning / Permitting
Permitted
Florida Offshore Planning
Federal Water Boundary
Scale: 1:30,000,000
0 300 600 nm
0 500 1,000 km
Graphics: UMCES IAN
Map Coordinate System: NAD 1983
Service Layer Credits: Esri, Garmin, GEBCO, NOAA NGDC, and other contributors
Map intended for planning purposes only; Not intended for navigational purposes
NOS National Centers for Coastal Ocean Science
Coastal Aquaculture Siting and Sustainability

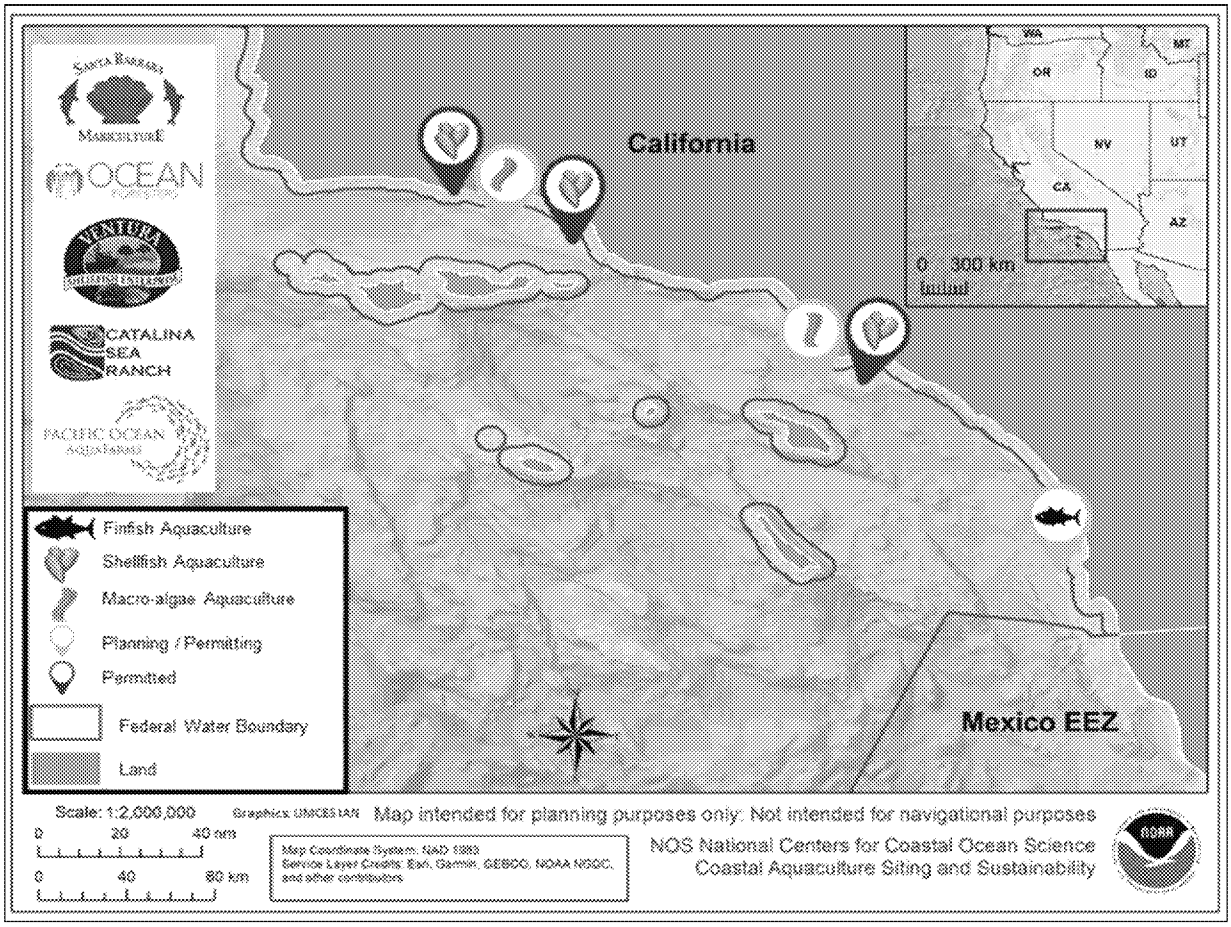
California
Mexico EEZ
WA
OR
ID
MT
NV
UT
CA
AZ
0 300 km
Finfish Aquaculture
Shellfish Aquaculture
Macro-algae Aquaculture
Planning / Permitting
Permitted
Federal Water Boundary
Land
Scale: 1:2,000,000
Graphics: UMCES IAN
Map intended for planning purposes only: Not intended for navigational purposes
0 20 40 nm
0 40 80 km
Map Coordinate System: NAD 1983
Service Layer Credits: Esri, Garmin, GEBCO, NOAA NGDC, and other contributors
NOS National Centers for Coastal Ocean Science
Coastal Aquaculture Siting and Sustainability

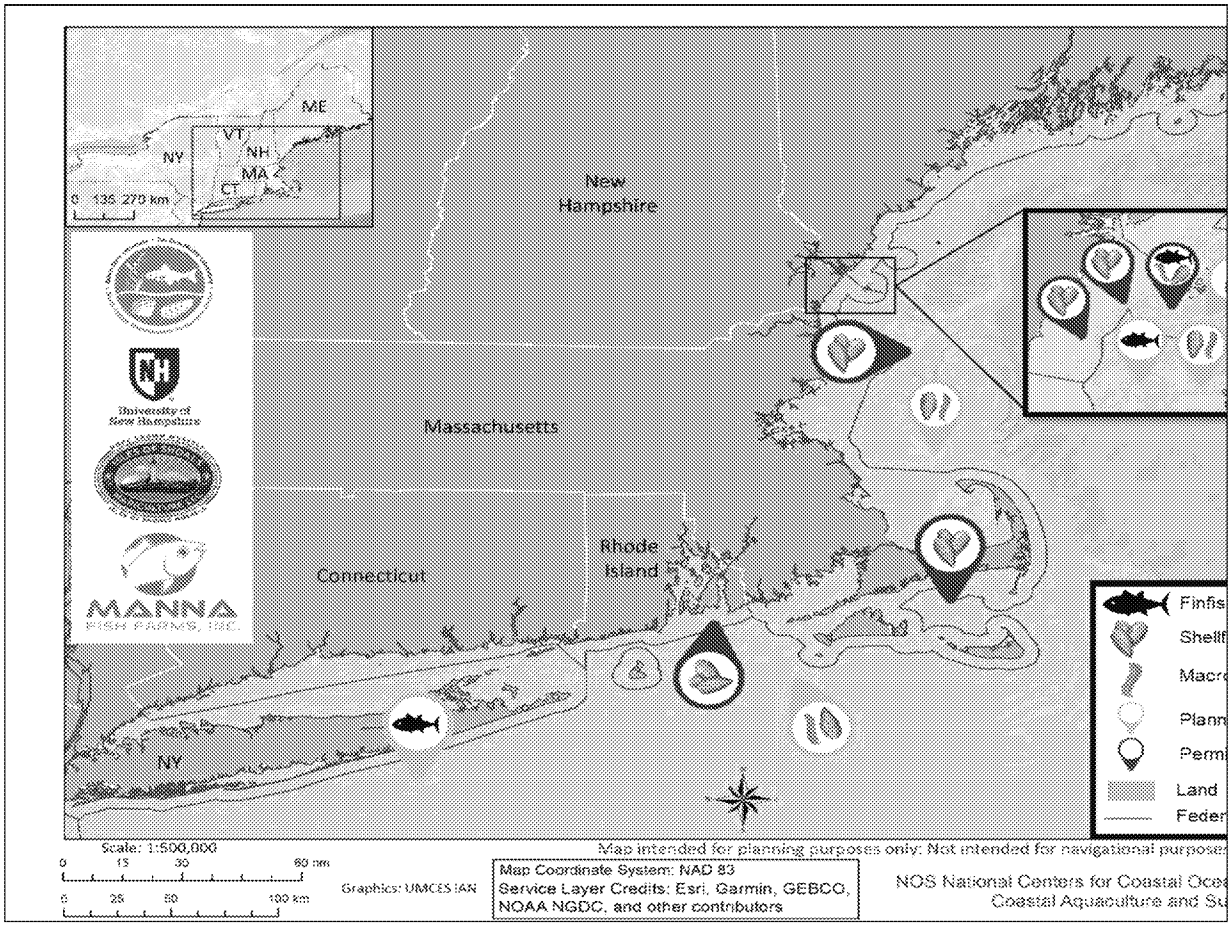
ME
VT
NH
NY
MA
CT
0 135 270 km
New Hampshire
Massachusetts
Rhode Island
Connecticut
NY
University of New Hampshire
MANNA
FISH FARMS, INC.
Finfis
Shellf
Macr
Plann
Perm
Land
Feder
Scale: 1:500,000
0 15 30 60 nm
0 25 50 100 km
Graphics: UMCES IAN
Map intended for planning purposes only. Not intended for navigational purpose
Map Coordinate System: NAD 83
Service Layer Credits: Esri, Garmin, GEBCO, NOAA NGDC, and other contributors
NOS National Centers for Coastal Oce
Coastal Aquaculture and Su

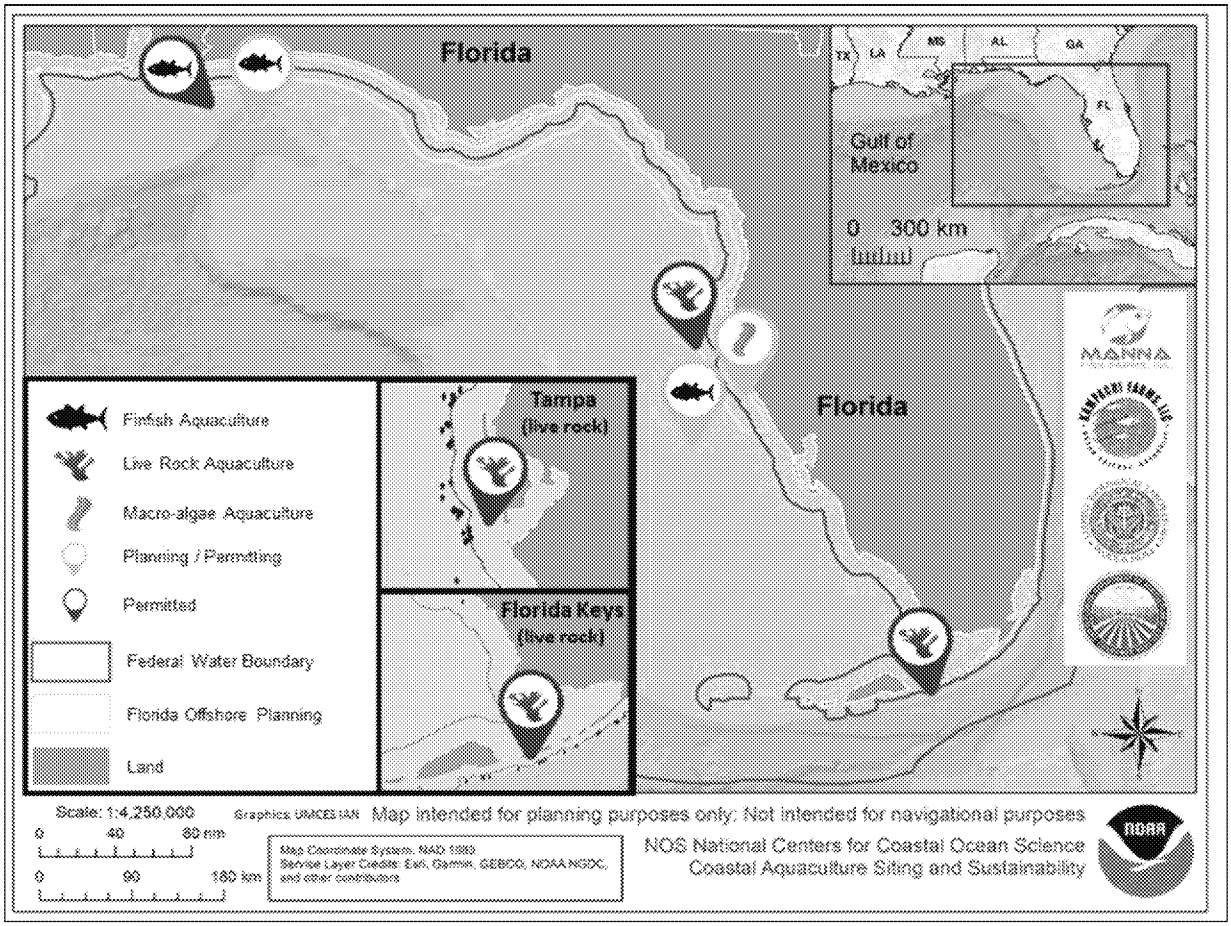
Florida
Gulf of Mexico
TX
LA
MS
AL
GA
FL
0 300 km
Finfish Aquaculture
Live Rock Aquaculture
Macro-algae Aquaculture
Planning / Permitting
Permitted
Federal Water Boundary
Florida Offshore Planning
Land
Tampa (live rock)
Florida Keys (live rock)
Florida
MANNA
Scale: 1:4,250,000
Graphics UMCES IAN
Map intended for planning purposes only; Not intended for navigational purposes
0 40 80 nm
0 90 180 km
Map Coordinate System: NAD 1983
Service Layer Credits: Esri, Garmin, GEBCO, NOAA NGDC, and other contributors
NOS National Centers for Coastal Ocean Science
Coastal Aquaculture Siting and Sustainability
NOAA