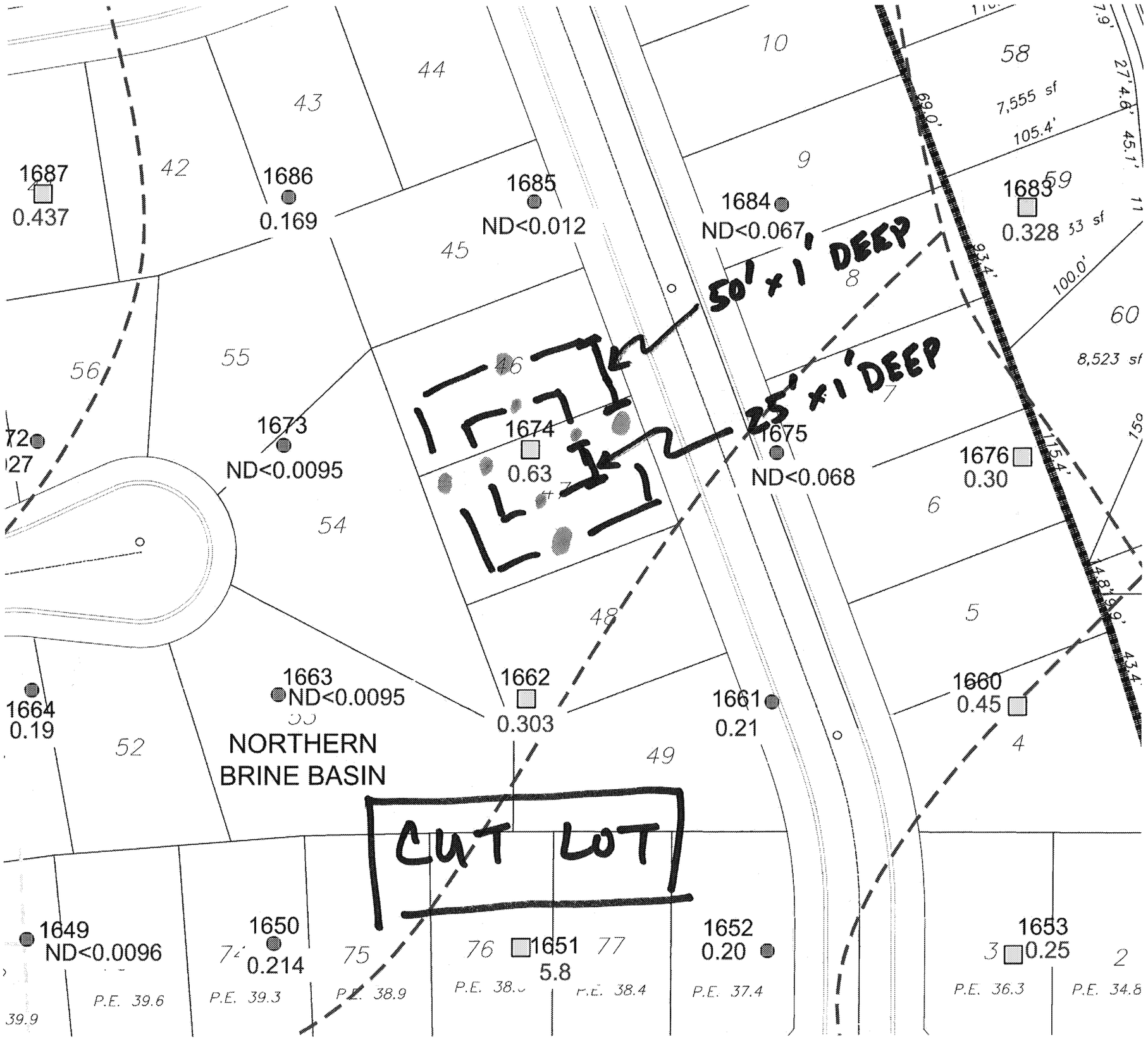
1687
0.437
1686
0.169
1685
ND<0.012
1684
ND<0.067
1683
0.328
50' x 1' DEEP
25' x 1' DEEP
1673
ND<0.0095
1674
0.63
1675
ND<0.068
1676
0.30
1663
ND<0.0095
1662
0.303
1661
0.21
1660
0.45
1664
0.19
NORTHERN
BRINE BASIN
CUT LOT
1649
ND<0.0096
1650
0.214
1651
5.8
1652
0.20
1653
0.25
7,555 sf
8,523 sf
P.E. 39.6
P.E. 39.3
P.E. 38.9
P.E. 38.4
P.E. 37.4
P.E. 36.3
P.E. 34.8

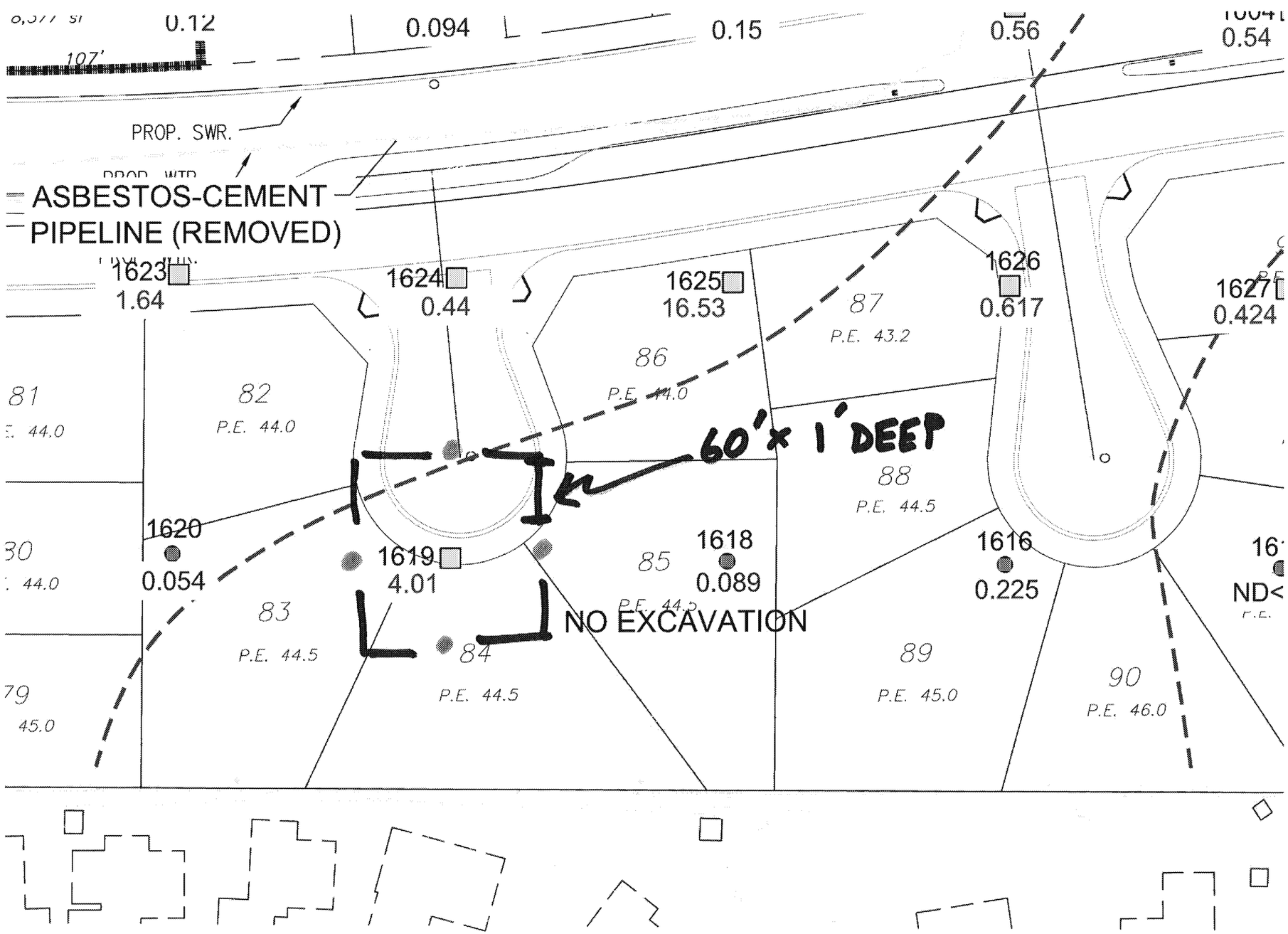

R-1-65

FILL LOT

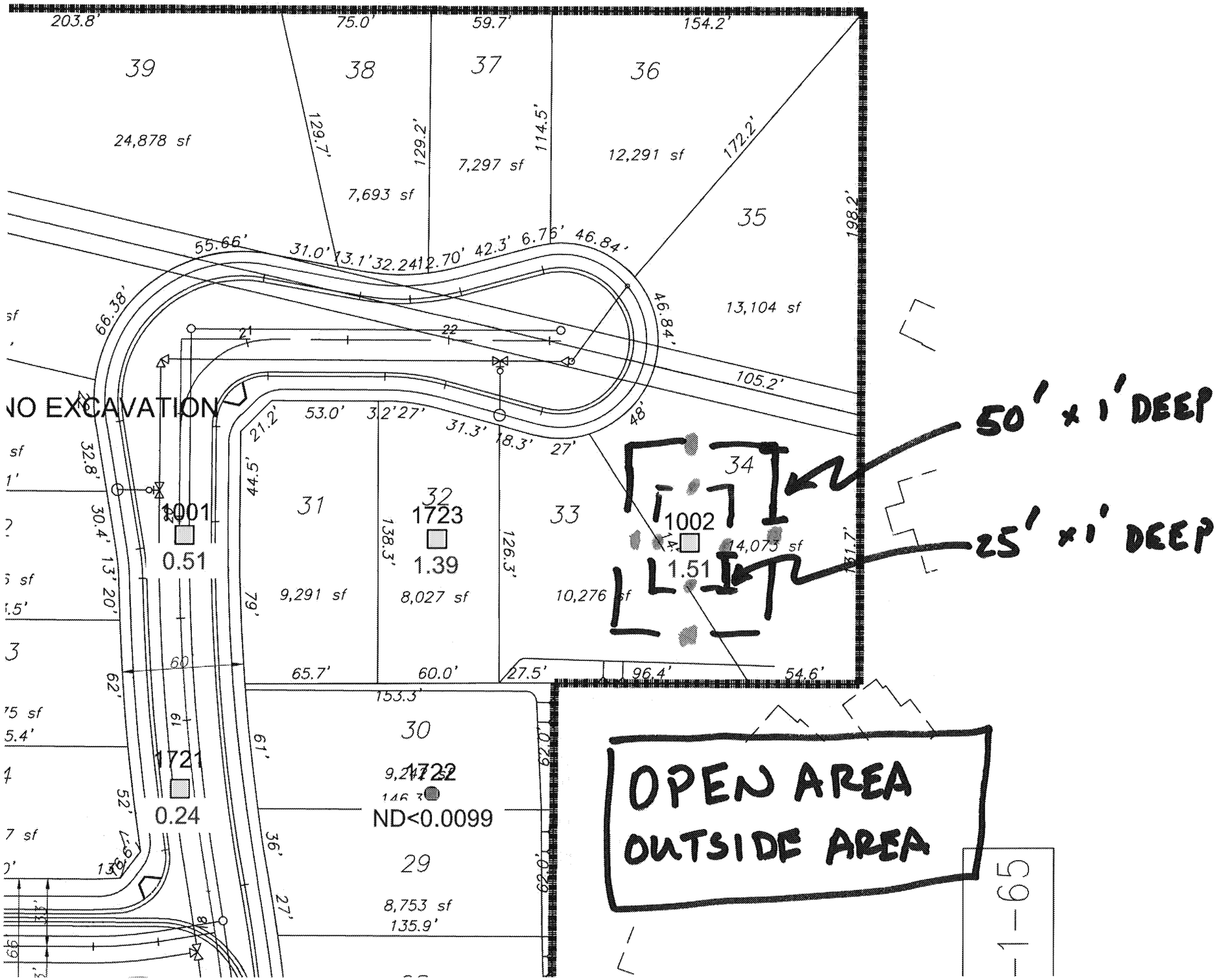
39
24,878 sf
38
7,693 sf
37
7,297 sf
36
12,291 sf
35
13,104 sf
34
14,073 sf
33
10,276 sf
32
1723
1.39
8,027 sf
31
9,291 sf
30
9,247 sf
1722
ND<0.0099
29
8,753 sf
1001
0.51
1721
0.24
1002
1.51
NO EXCAVATION
50' x 1' DEEP
25' x 1' DEEP
OPEN AREA
OUTSIDE AREA

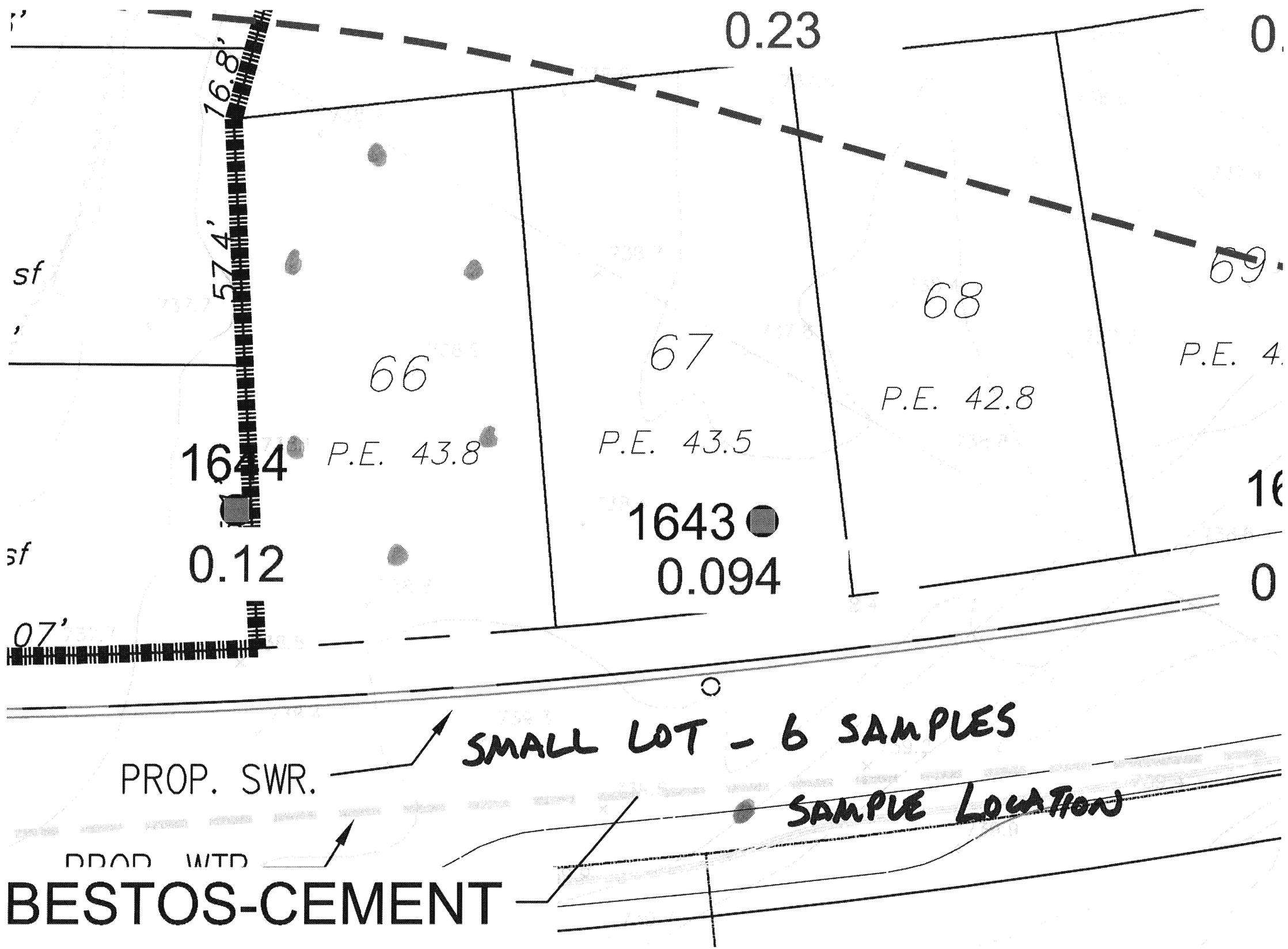
0.23
16.8'
57.4'
sf
66
P.E. 43.8
67
P.E. 43.5
68
P.E. 42.8
69
P.E. 4
1644
0.12
1643
0.094
SMALL LOT - 6 SAMPLES
PROP. SWR.
SAMPLE LOCATION
BESTOS-CEMENT

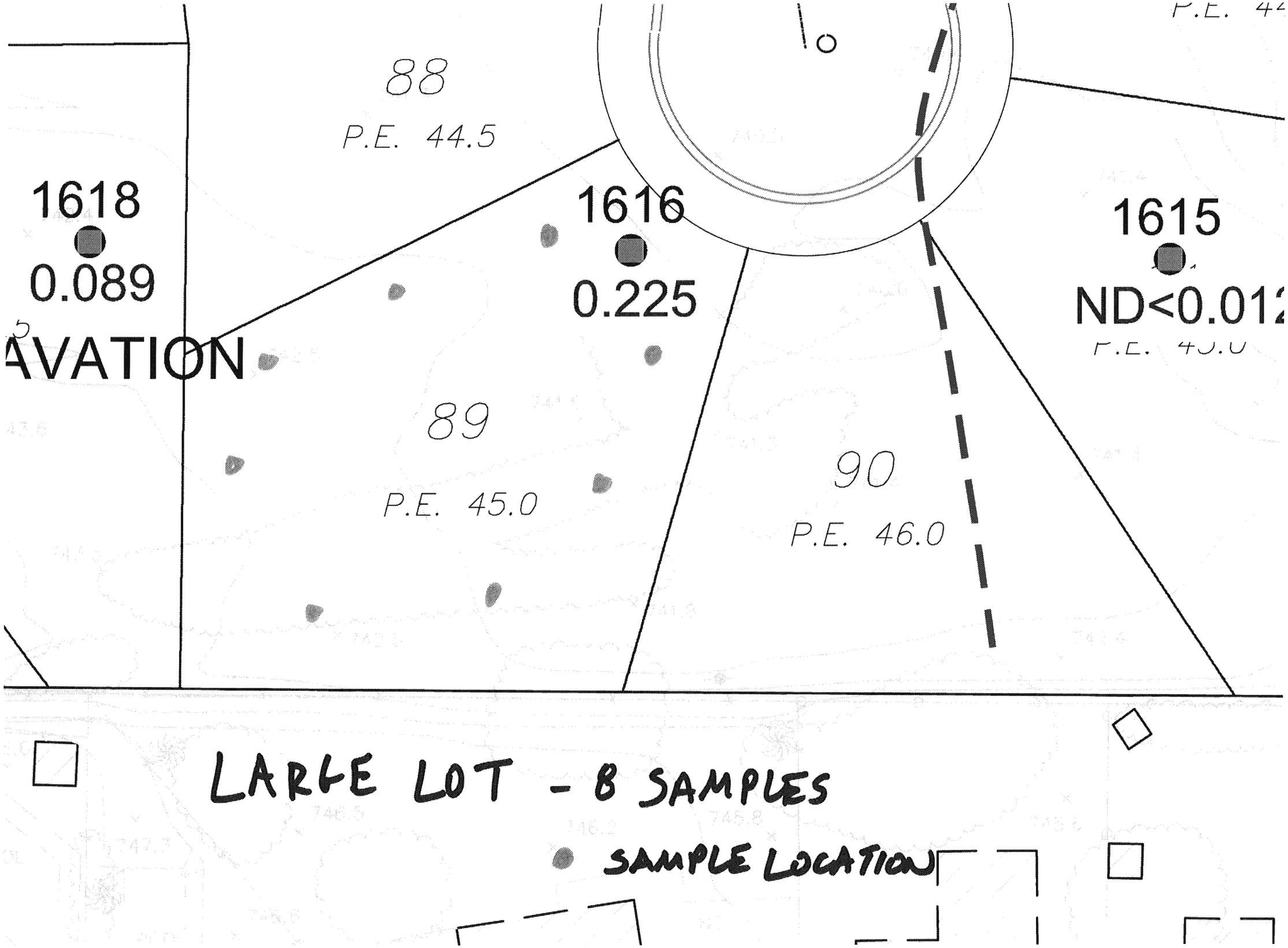
88
P.E. 44.5
1618
0.089
1616
0.225
1615
ND<0.01
AVATION
89
P.E. 45.0
90
P.E. 46.0
LARGE LOT - 8 SAMPLES
SAMPLE LOCATION