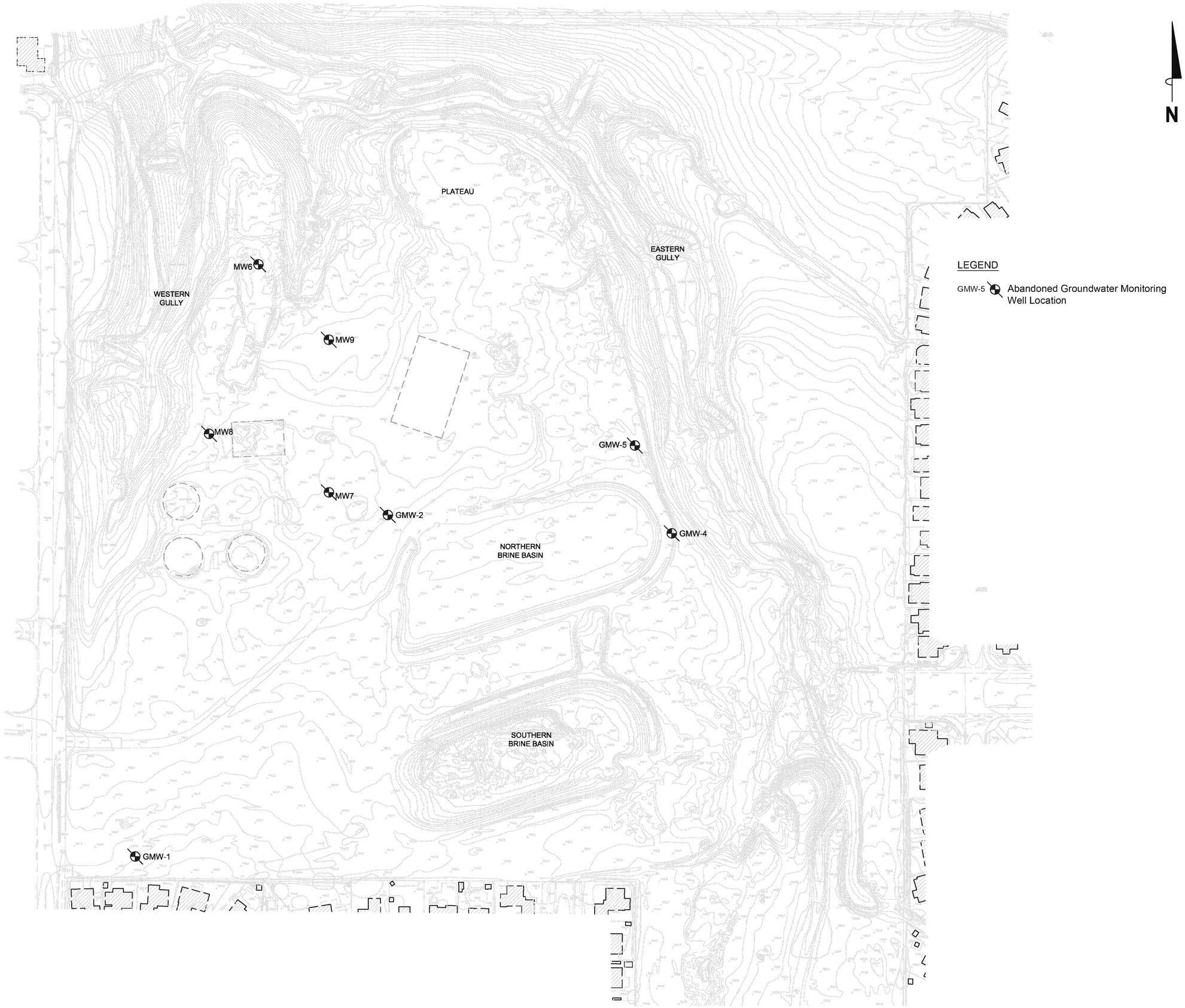

SCALE (FEET)

0 120

TRC

PROJECT: 234976

FACILITY:
FORMER AGRICULTURAL PARK
7020 CREST AVENUE
RIVERSIDE, CALIFORNIA

PCB GROUNDWATER MONITORING WELL LOCATIONS (2003-2006)

FIGURE 1

L:\Graphics\ProjectsByName\Riverside-FRA\CADD\FRA RIVERSIDE-SampleLocations.dwg Apr 22, 2015 - 4:00pm rcollins

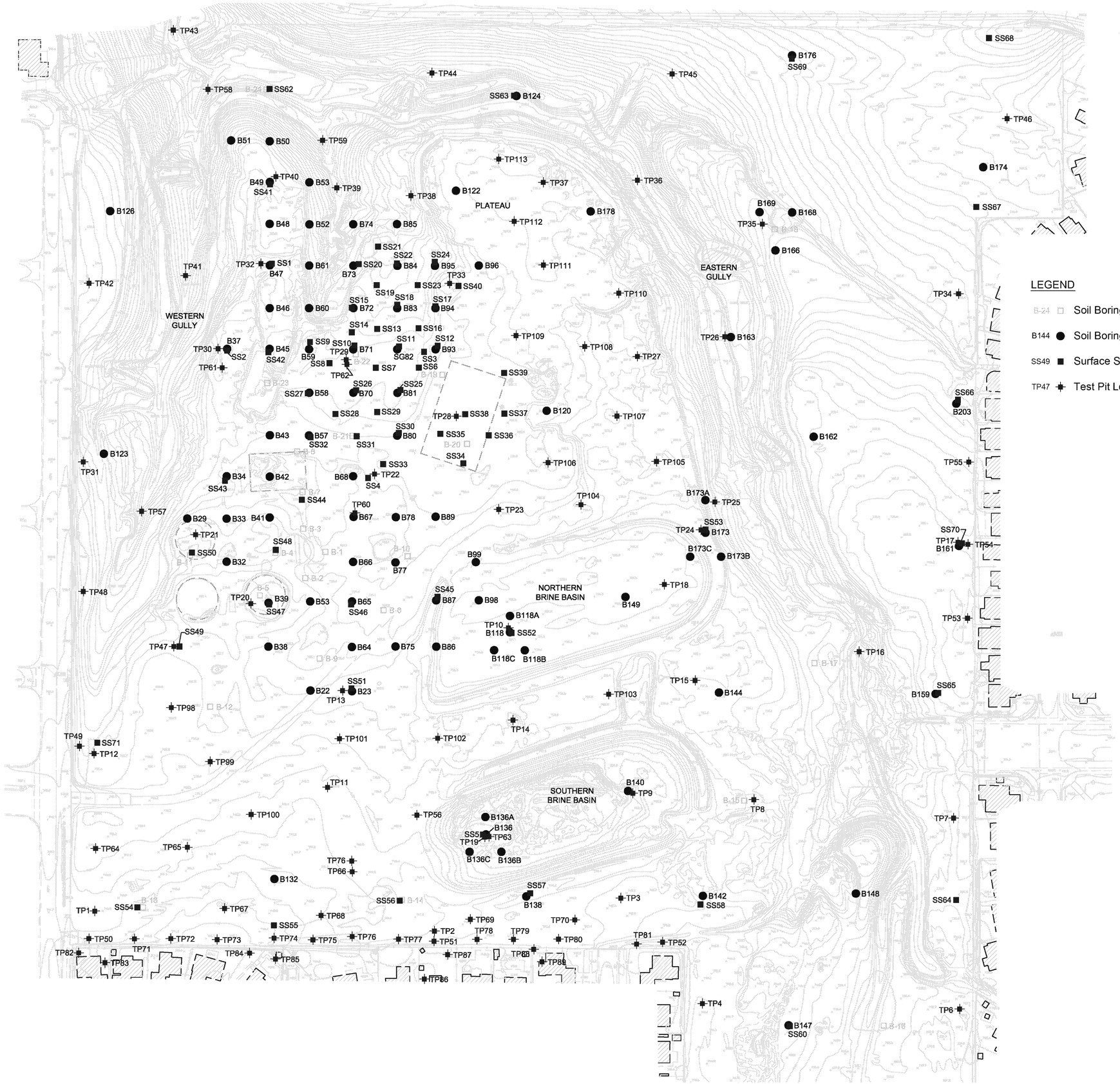

SCALE (FEET)
0 120

TRC

PROJECT: 234976

FACILITY:
FORMER AGRICULTURAL PARK
7020 CREST AVENUE
RIVERSIDE, CALIFORNIA

PCB SAMPLE LOCATIONS (2003-2006)

FIGURE 2

L:\Graphics\ProjectsByName\Riverside-FTRA\CADD\FRA RIVERSIDE-SampleLocations.dwg Apr 22, 2015 - 4:01pm rcollins

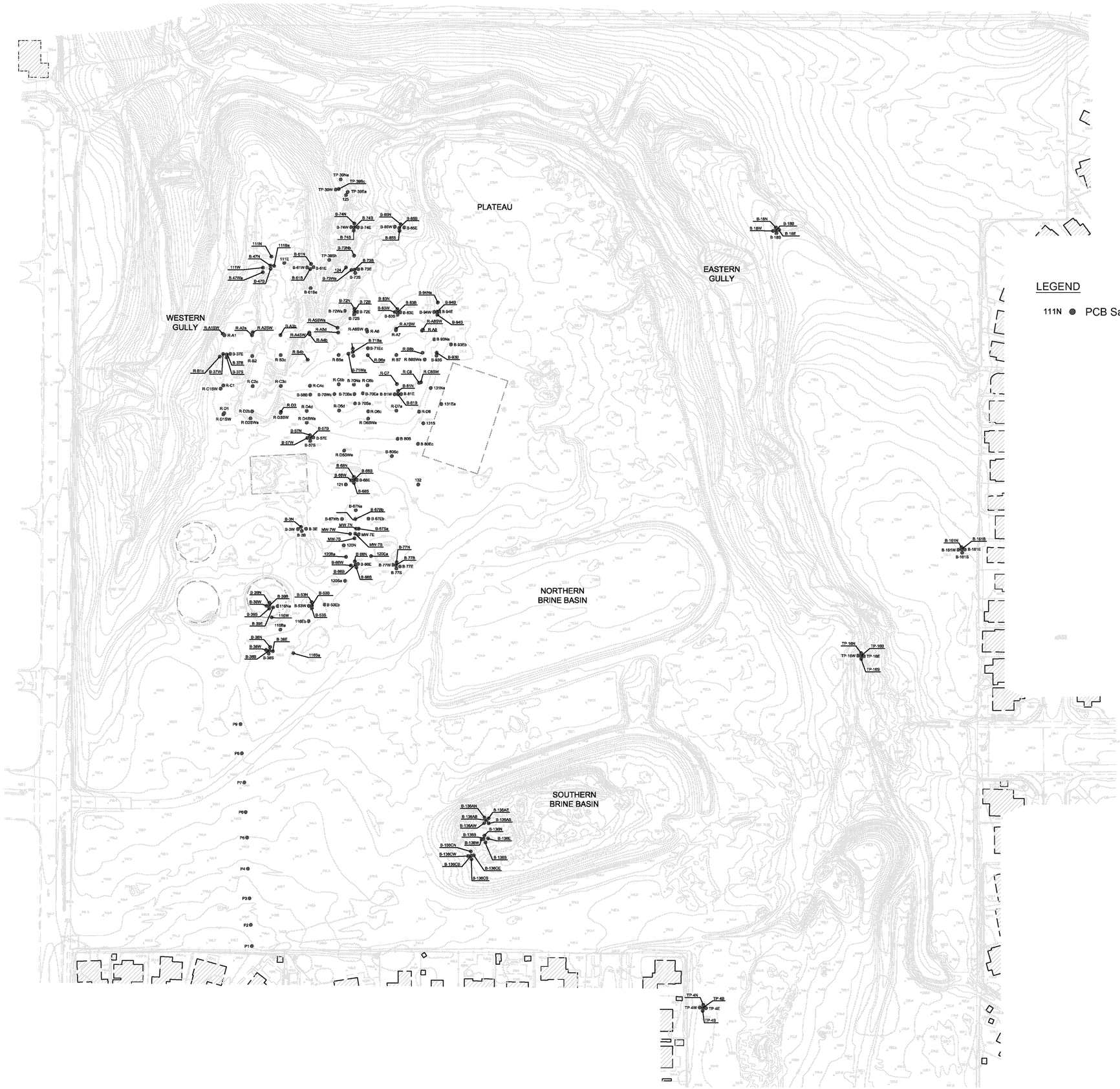

LEGEND

111N ● PCB Sample Location

SCALE (FEET)

0 120

TRC

PROJECT: 234976

FACILITY:
FORMER AGRICULTURAL PARK
7020 CREST AVENUE
RIVERSIDE, CALIFORNIA

PCB SAMPLE LOCATIONS (TRC 2009)

FIGURE 3

L:\Graphics\ProjectsByName\Riverside-FRA\CADD\FRA RIVERSIDE-SampleLocations.dwg Apr 22, 2015 - 4:01pm rcollins

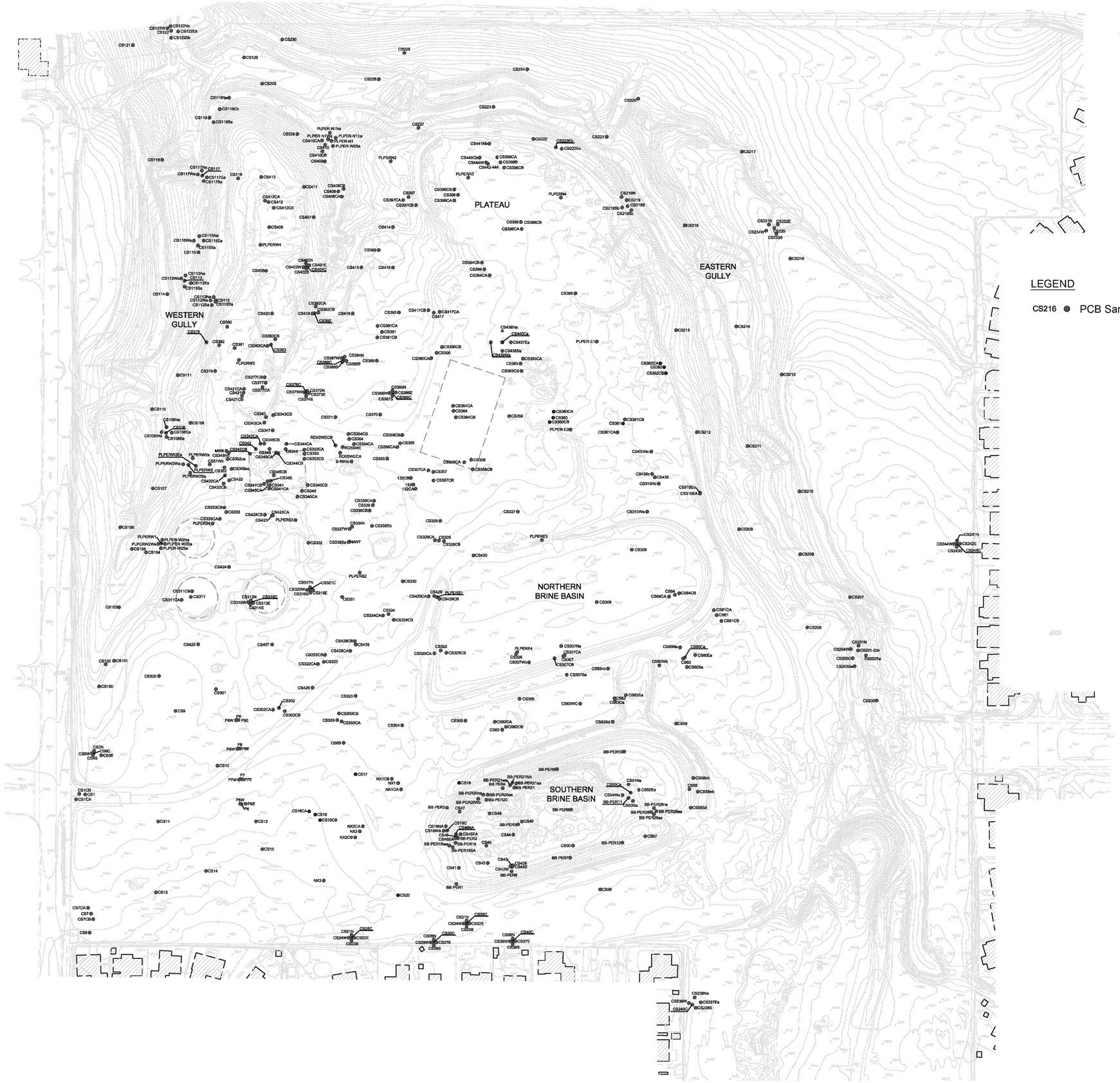

LEGEND

CS216 ● PCB Sample Location

SCALE (FEET)

0 120

TRC

PROJECT: 234976

FACILITY:
FORMER AGRICULTURAL PARK
7020 CREST AVENUE
RIVERSIDE, CALIFORNIA

PCB SAMPLE LOCATIONS (TRC 2013)

FIGURE 4

L:\Graphics\ProjectsByName\Riverside-FRA\CADD\FRA RIVERSIDE-SampleLocations.dwg Apr 22, 2015 - 4:02pm rcollins

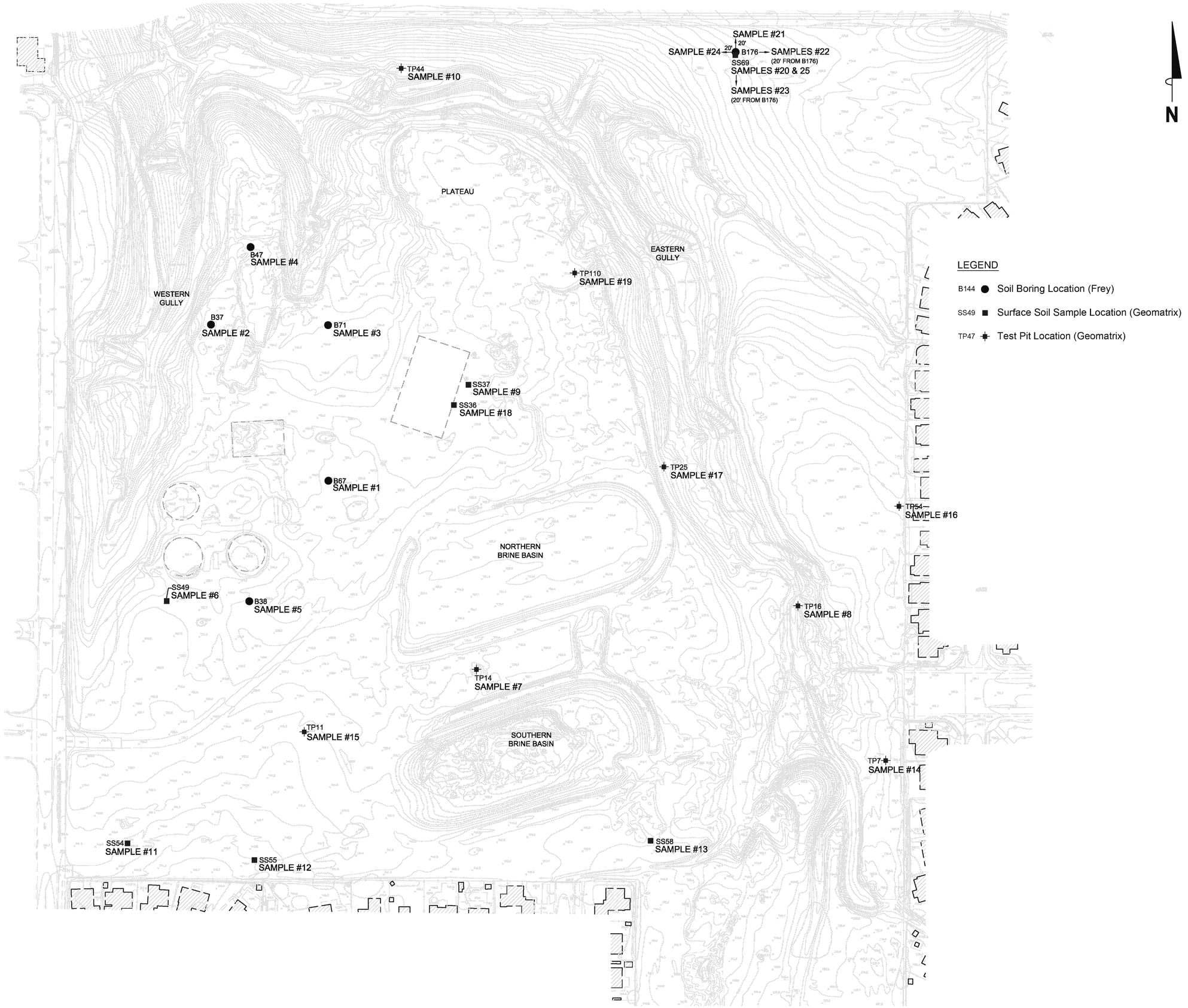

SCALE (FEET)

0 120

TRC

PROJECT: 234976

FACILITY:
FORMER AGRICULTURAL PARK
7020 CREST AVENUE
RIVERSIDE, CALIFORNIA

DIOXIN-FURAN SAMPLE LOCATIONS (2003-2006)

FIGURE 5

L:\Graphics\ProjectsByName\Riverside-FRA\CADD\FRA RIVERSIDE-SampleLocations.dwg Apr 22, 2015 - 4:02pm rcollins

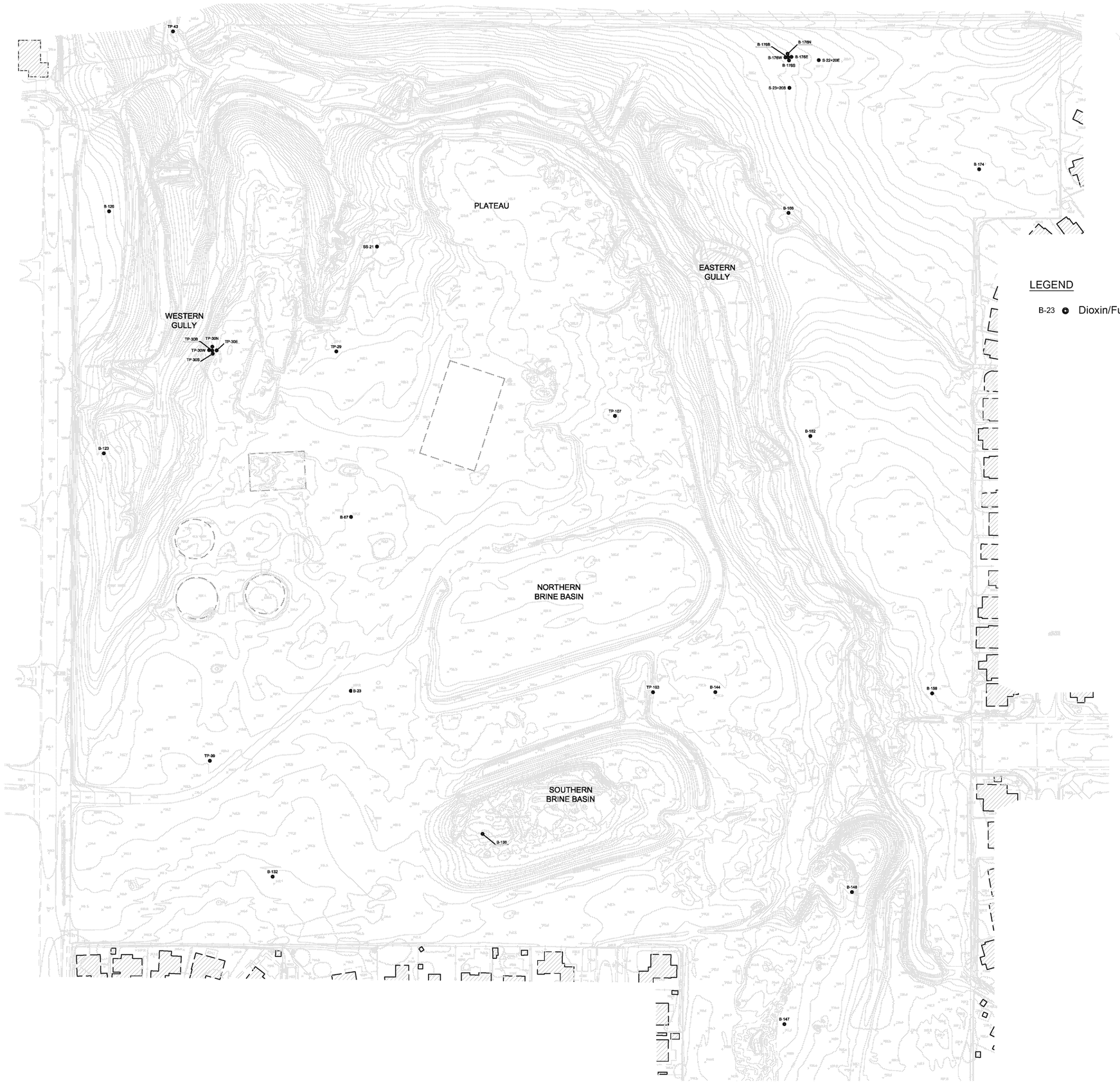

LEGEND

B-23 ● Dioxin/Furan Sample Location

SCALE (FEET)

0 120

TRC

PROJECT: 234976

FACILITY:
FORMER AGRICULTURAL PARK
7020 CREST AVENUE
RIVERSIDE, CALIFORNIA

DIOXIN-FURAN SAMPLE LOCATIONS (TRC 2009)

FIGURE 6

L:\Graphics\ProjectsByName\Riverside-FRA\CADD\FRA RIVERSIDE-SampleLocations.dwg Apr 22, 2015 - 4:03pm rcollins

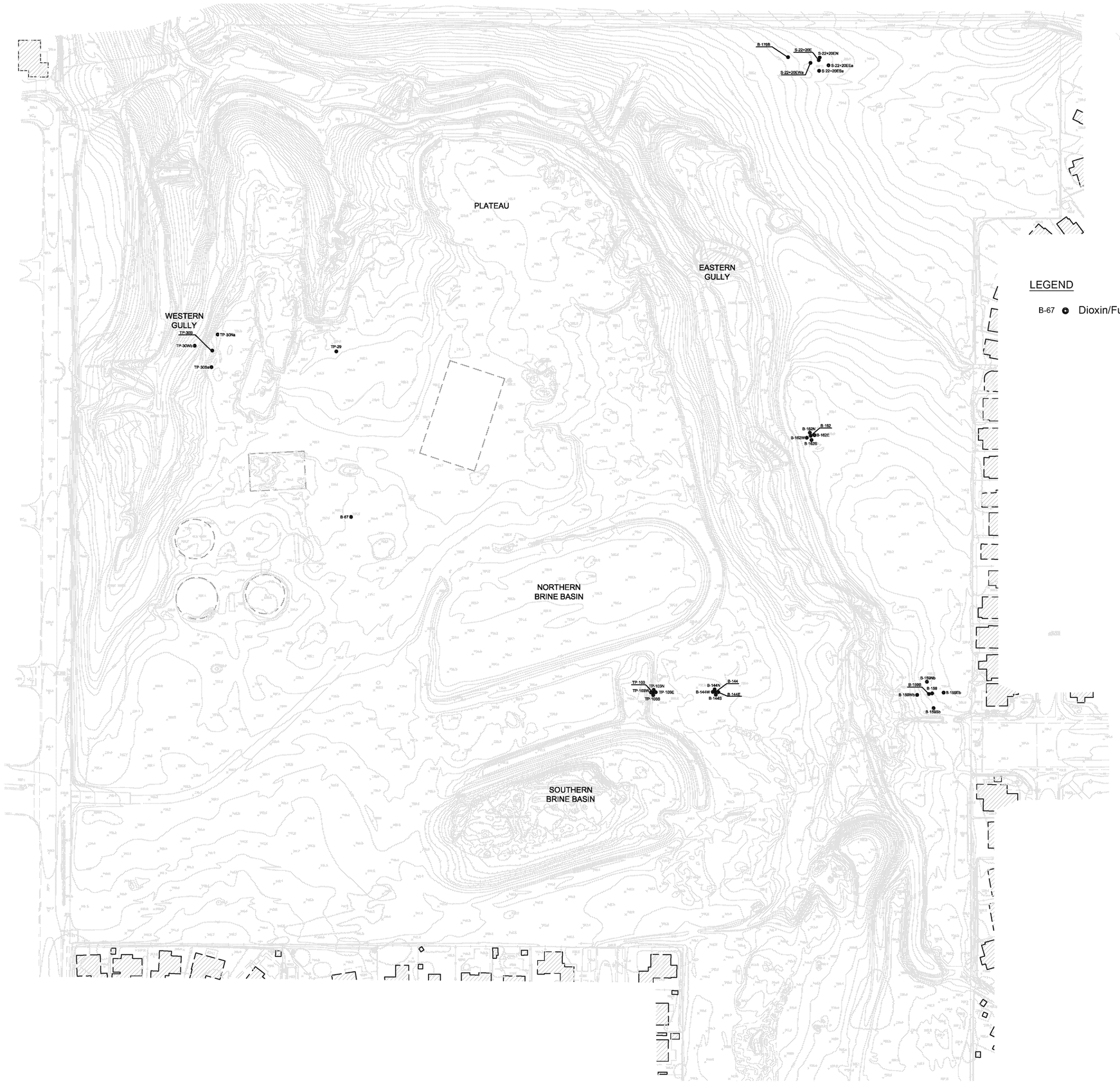

LEGEND

B-67 ● Dioxin/Furan Sample Location

SCALE (FEET)

0 120

TRC

PROJECT: 234976

FACILITY:
FORMER AGRICULTURAL PARK
7020 CREST AVENUE
RIVERSIDE, CALIFORNIA

DIOXIN-FURAN SAMPLE LOCATIONS
(TRC 2013)

FIGURE 7

L:\Graphics\ProjectsByName\Riverside-FRA\CADD\FRA RIVERSIDE-SampleLocations.dwg Apr 22, 2015 - 4:03pm rcollins

SCALE (FEET)
0 120

TRC

PROJECT: 234976

FACILITY:
FORMER AGRICULTURAL PARK
7020 CREST AVENUE
RIVERSIDE, CALIFORNIA

TPH GROUNDWATER MONITORING WELL LOCATIONS (2003-2006)

FIGURE 8

L:\Graphics\ProjectsByName\Riverside-FRA\CADD\FRA RIVERSIDE-SampleLocations.dwg Apr 22, 2015 - 4:04pm rcollins

SCALE (FEET)

0 120

TRC

PROJECT: 234976

FACILITY:
FORMER AGRICULTURAL PARK
7020 CREST AVENUE
RIVERSIDE, CALIFORNIA

TPH SAMPLE LOCATIONS (2003-2006)

FIGURE 9

L:\Graphics\ProjectsByName\Riverside-FRA\CADD\FRA RIVERSIDE-SampleLocations.dwg Apr 22, 2015 - 4:04pm rcollins

SCALE (FEET)

0 120

TRC

PROJECT: 234976

FACILITY:
FORMER AGRICULTURAL PARK
7020 CREST AVENUE
RIVERSIDE, CALIFORNIA

PAHs GROUNDWATER MONITORING WELL LOCATIONS (2003-2006)

FIGURE 10

L:\Graphics\ProjectsByName\Riverside-FRA\CADD\FRA RIVERSIDE-SampleLocations.dwg Apr 22, 2015 - 4:05pm rcollins

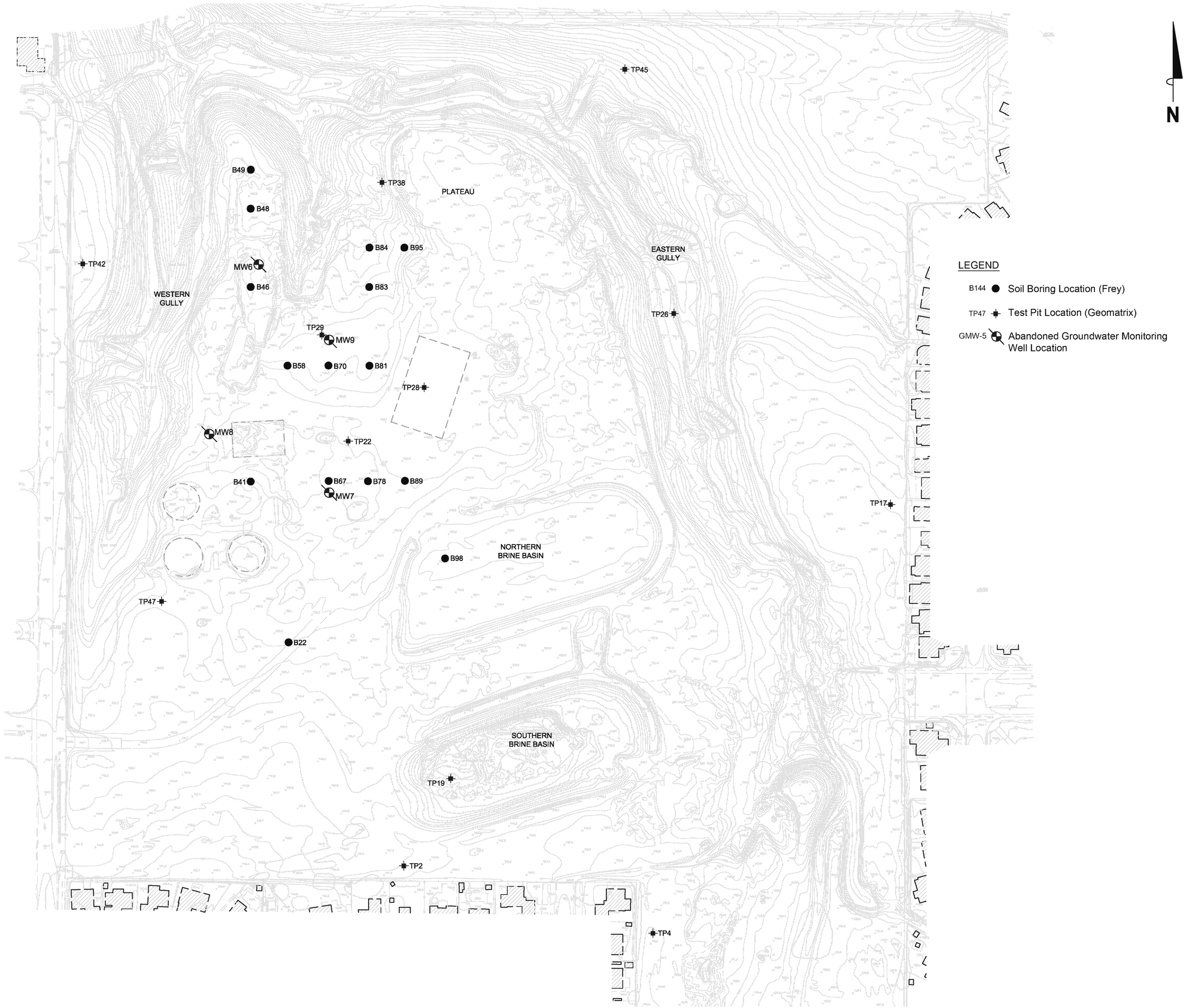

SCALE (FEET)

0 120

TRC

PROJECT: 234976

FACILITY:
FORMER AGRICULTURAL PARK
7020 CREST AVENUE
RIVERSIDE, CALIFORNIA

PAHs SAMPLE LOCATIONS (2003-2006)

FIGURE 11

L:\Graphics\ProjectsByName\Riverside-FRA\CADD\FRA RIVERSIDE-SampleLocations.dwg Apr 22, 2015 - 4:05pm rcollins