12/22/2014 09	09		
12/22/2014 09	09	0400395OX8/9/2011	8/9/2011
12/22/2014 09	09	0400395OX8/9/2011	8/9/2011
12/22/2014 09	09	0400395OX8/9/2011	8/9/2011
12/22/2014 09	09	0400395OX8/9/2011	8/9/2011
12/22/2014 09	09	0400692OX2/3/2010	2/3/2010
12/22/2014 09	09		6/1/2009
12/22/2014 09	09	0600159OX1/6/2014	1/6/2014
12/22/2014 09	09	0600159OX1/6/2014	1/6/2014
12/22/2014 09	09	0600159OX1/6/2014	1/6/2014
12/22/2014 09	09	0600159OX1/6/2014	1/6/2014
12/22/2014 09	09	0605129OX1/1/2011	1/1/2011
12/22/2014 09	09	0605129OX1/1/2011	1/1/2011
12/22/2014 09	09	0605129OX1/1/2011	1/1/2011
12/22/2014 09	09	0605129OX1/1/2011	1/1/2011
12/22/2014 09	09		
12/22/2014 09	09		
12/22/2014 09	09	0605140OX11/29/2011	11/29/2011
12/22/2014 09	09	0605140OX2/8/2012	2/8/2012
12/22/2014 09	09	0605140OX11/29/2011	11/29/2011
12/22/2014 09	09	0605140OX11/29/2011	11/29/2011
12/22/2014 09	09		1/1/2013
12/22/2014 09	09		1/1/2013
12/22/2014 09	09		1/1/2013
12/22/2014 09	09		1/1/2013
12/22/2014 09	09	0605160OX12/5/2014	12/5/2014
12/22/2014 09	09	0605160OX12/5/2014	12/5/2014
12/22/2014 09	09	0605160OX12/5/2014	12/5/2014
12/22/2014 09	09	0605160OX12/5/2014	12/5/2014
12/22/2014 09	09	3200166OX4/26/2011	4/26/2011
12/22/2014 09	09	3200166OX4/26/2011	4/26/2011
12/22/2014 09	09	3200166OX4/26/2011	4/26/2011
12/22/2014 09	09	3200171OX11/26/2012	11/26/2012
12/22/2014 09	09	3200171OX11/26/2012	11/26/2012
12/22/2014 09	09	3200171OX11/26/2012	11/26/2012
12/22/2014 09	09	3200171OX11/26/2012	11/26/2012
12/22/2014 09	09	3200362OX6/7/2013	6/7/2013
12/22/2014 09	09	3200362OX6/7/2013	6/7/2013
12/22/2014 09	09	3200362OX6/7/2013	6/7/2013
12/22/2014 09	09	3200364OX8/16/2013	8/16/2013
12/22/2014 09	09	3200364OX8/16/2013	8/16/2013
12/22/2014 09	09	3200364OX8/16/2013	8/16/2013
12/22/2014 09	09	3200364OX8/16/2013	8/16/2013
12/22/2014 09	09		2/26/2013
12/22/2014 09	09		2/26/2013
12/22/2014 09	09		2/26/2013
12/22/2014 09	09		2/26/2013

1	1150
1	22795
1	21
1	90
1	1750
1	266
1	150
1	25
1	300
1	900
1	400
1	250
1	195
1	150

2009	AZ0402012	POMERENE DWID	A
2009	AZ0402012	POMERENE DWID	A
2009	AZ0402012	POMERENE DWID	A
2009	AZ0402012	POMERENE DWID	A
2009	AZ0402014	DOUGLAS CITY OF	A
2009	AZ0402014	DOUGLAS CITY OF	A
2009	AZ0402014	DOUGLAS CITY OF	A
2009	AZ0402014	DOUGLAS CITY OF	A
2009	AZ0402043	MONTE VISTA WATER COMPANY	A
2009	AZ0402043	MONTE VISTA WATER COMPANY	A
2009	AZ0402043	MONTE VISTA WATER COMPANY	A
2009	AZ0402043	MONTE VISTA WATER COMPANY	A
2009	AZ0404341	SPRING CREEK INN	A
2009	AZ0404341	SPRING CREEK INN	A
2009	AZ0404341	SPRING CREEK INN	A
2009	AZ0404341	SPRING CREEK INN	A
2009	AZ0406004	VERDE LEE WATER COMPANY	A
2009	AZ0406004	VERDE LEE WATER COMPANY	A
2009	AZ0406004	VERDE LEE WATER COMPANY	A
2009	AZ0406004	VERDE LEE WATER COMPANY	A
2009	AZ0406004	VERDE LEE WATER COMPANY	A
2009	AZ0406004	VERDE LEE WATER COMPANY	A
2009	AZ0406004	VERDE LEE WATER COMPANY	A
2009	AZ0407026	DESERT HILLS WATER	A
2009	AZ0407026	DESERT HILLS WATER	A
2009	AZ0407026	DESERT HILLS WATER	A
2009	AZ0407026	DESERT HILLS WATER	A
2009	AZ0407051	NEW RIVER UTILITY COMPANY INC	A
2009	AZ0407051	NEW RIVER UTILITY COMPANY INC	A
2009	AZ0407051	NEW RIVER UTILITY COMPANY INC	A
2009	AZ0407051	NEW RIVER UTILITY COMPANY INC	A
2009	AZ0407052	SABROSA WATER CO NEW RIVER	N
2009	AZ0407052	SABROSA WATER CO NEW RIVER	N
2009	AZ0407052	SABROSA WATER CO NEW RIVER	N
2009	AZ0407052	SABROSA WATER CO NEW RIVER	N
2009	AZ0407052	SABROSA WATER CO NEW RIVER	N
2009	AZ0407052	SABROSA WATER CO NEW RIVER	N
2009	AZ0407052	SABROSA WATER CO NEW RIVER	N
2009	AZ0407052	SABROSA WATER CO NEW RIVER	N
2009	AZ0407072	TALIESIN WEST	A
2009	AZ0407169	SAGUARO VIEW MGMT CO	A
2009	AZ0407169	SAGUARO VIEW MGMT CO	A
2009	AZ0407169	SAGUARO VIEW MGMT CO	A
2009	AZ0407169	SAGUARO VIEW MGMT CO	A
2009	AZ0407274	DSET LABORATORIES WATER	N
2009	AZ0407274	DSET LABORATORIES WATER	N
2009	AZ0407274	DSET LABORATORIES WATER	N

CWS	1005	d_1,001-3,300	GW
CWS	1005	d_1,001-3,300	GW
CWS	1005	d_1,001-3,300	GW
CWS	1005	d_1,001-3,300	GW
CWS	13300	f_10,001-50,000	GW
CWS	13300	f_10,001-50,000	GW
CWS	13300	f_10,001-50,000	GW
CWS	13300	f_10,001-50,000	GW
CWS	150	b_101-500	GW
CWS	150	b_101-500	GW
CWS	150	b_101-500	GW
CWS	150	b_101-500	GW
CWS	200	b_101-500	GW
CWS	200	b_101-500	GW
CWS	200	b_101-500	GW
CWS	200	b_101-500	GW
CWS	450	b_101-500	GW
CWS	450	b_101-500	GW
CWS	450	b_101-500	GW
CWS	450	b_101-500	GW
CWS	450	b_101-500	GW
CWS	450	b_101-500	GW
CWS	450	b_101-500	GW
CWS	4415	e_3,301-10,000	SWP
CWS	4415	e_3,301-10,000	SWP
CWS	4415	e_3,301-10,000	SWP
CWS	4415	e_3,301-10,000	SWP
CWS	11475	f_10,001-50,000	GW
CWS	11475	f_10,001-50,000	GW
CWS	11475	f_10,001-50,000	GW
CWS	11475	f_10,001-50,000	GW
CWS	0	a_<=100	GW
CWS	0	a_<=100	GW
CWS	0	a_<=100	GW
CWS	0	a_<=100	GW
CWS	0	a_<=100	GW
CWS	0	a_<=100	GW
CWS	0	a_<=100	GW
CWS	0	a_<=100	GW
NTNCWS	85	a_<=100	GW
CWS	365	b_101-500	GW
CWS	365	b_101-500	GW
CWS	365	b_101-500	GW
CWS	365	b_101-500	GW
NTNCWS	18	a_<=100	GW
NTNCWS	18	a_<=100	GW
NTNCWS	18	a_<=100	GW

P	4936	8620	1005	02
P	4953	8620	1005	02
P	4944	8620	1005	01
P	4940	8620	1005	01
L	61829	8623	1005	02
L	61803	8623	1005	02
L	61805	8623	1005	02
L	61804	8623	1005	02
P	6961	8669	1005	02
P	6953	8669	1005	02
P	6956	8669	1005	02
P	6954	8669	1005	02
M	9222	9019	1005	02
M	9219	9019	1005	02
M	9221	9019	1005	02
M	9220	9019	1005	02
P	1017	88	1005	02
P	1031	19345	1005	02
P	1024	88	1005	02
P	1021	19345	1005	02
P	1019	88	1005	02
P	1025	19345	1005	02
P	1032	88	1005	02
P	2746	9127	1005	02
P	2738	9127	1005	02
P	2742	9127	1005	02
P	2744	9127	1005	02
P	17047	9148	1005	02
P	17034	9148	1005	02
P	17038	9148	1005	02
P	17040	9148	1005	02
P	13985	9151	1005	02
P	13968	9150	1005	01
P	13970	9151	1005	02
P	13969	9151	1005	01
P	13971	9150	1005	02
P	13973	9151	1005	02
P	13974	9150	1005	02
P	13986	9150	1005	02
M	9249	9174	1005	01
M	1328	9382	1005	02
M	1325	9382	1005	02
M	1327	9382	1005	02
M	1326	9382	1005	02
P	4123	9410	1005	02
P	4129	9410	1005	02
P	4125	9410	1005	02

0.022	1/1/2009	3/31/2009	5/15/2009
0.017	10/1/2009	12/31/2009	5/6/2010
0.024	7/1/2009	9/30/2009	11/16/2009
0.024	4/1/2009	6/30/2009	8/6/2009
0.016	10/1/2009	12/31/2009	5/6/2010
0.017	1/1/2009	3/31/2009	5/15/2009
0.016	7/1/2009	9/30/2009	11/16/2009
0.016	4/1/2009	6/30/2009	8/6/2009
0.011	10/1/2009	12/31/2009	5/6/2010
0.011	1/1/2009	3/31/2009	5/15/2009
0.011	7/1/2009	9/30/2009	11/16/2009
0.011	4/1/2009	6/30/2009	8/6/2009
0.034	10/1/2009	12/31/2009	5/6/2010
0.035	1/1/2009	3/31/2009	5/15/2009
0.036	7/1/2009	9/30/2009	11/16/2009
0.035	4/1/2009	6/30/2009	8/6/2009
0.015	1/1/2009	3/31/2009	8/6/2009
0.017	10/1/2009	12/31/2009	5/6/2010
0.016	7/1/2009	9/30/2009	11/16/2009
0.017	4/1/2009	6/30/2009	9/24/2009
0.015	4/1/2009	6/30/2009	8/6/2009
0.017	7/1/2009	9/30/2009	11/16/2009
0.016	10/1/2009	12/31/2009	5/6/2010
0.013	10/1/2009	12/31/2009	5/6/2010
0.014	1/1/2009	3/31/2009	5/15/2009
0.013	4/1/2009	6/30/2009	8/6/2009
0.013	7/1/2009	9/30/2009	11/16/2009
0.012	10/1/2009	12/31/2009	5/6/2010
0.012	1/1/2009	3/31/2009	5/15/2009
0.012	4/1/2009	6/30/2009	8/6/2009
0.012	7/1/2009	9/30/2009	11/16/2009
0.021	10/1/2009	12/31/2009	5/6/2010
0.033	1/1/2009	3/31/2009	8/6/2009
0.013	4/1/2009	6/30/2009	8/6/2009
0.013	1/1/2009	3/31/2009	8/6/2009
0.033	4/1/2009	6/30/2009	8/6/2009
0.013	7/1/2009	9/30/2009	11/16/2009
0.033	7/1/2009	9/30/2009	11/16/2009
0.033	10/1/2009	12/31/2009	5/6/2010
0.012	10/1/2009	12/31/2009	5/6/2010
0.013	10/1/2009	12/31/2009	5/6/2010
0.015	1/1/2009	3/31/2009	5/15/2009
0.014	7/1/2009	9/30/2009	11/16/2009
0.015	4/1/2009	6/30/2009	8/6/2009
0.03	1/1/2009	3/31/2009	8/6/2009
0.1	10/1/2009	12/31/2009	5/6/2010
0.1	7/1/2009	9/30/2009	11/16/2009

12/19/2014 09	AZ	1286	1/26/2011
12/19/2014 09	AZ	1286	1/26/2011
12/19/2014 09	AZ	1286	1/26/2011
12/19/2014 09	AZ	1286	1/26/2011
12/19/2014 09	AZ	31646	1/24/2011
12/19/2014 09	AZ	31646	1/24/2011
12/19/2014 09	AZ	31646	1/24/2011
12/19/2014 09	AZ	31646	1/24/2011
12/19/2014 09	AZ		
12/19/2014 09	AZ		
12/19/2014 09	AZ		
12/19/2014 09	AZ		
12/19/2014 09	AZ	2319	10/3/2012
12/19/2014 09	AZ	2319	10/3/2012
12/19/2014 09	AZ	2319	10/3/2012
12/19/2014 09	AZ	2319	10/3/2012
12/19/2014 09	AZ	1053	4/9/2012
12/19/2014 09	AZ	1053	4/9/2012
12/19/2014 09	AZ	1053	4/9/2012
12/19/2014 09	AZ	1053	4/9/2012
12/19/2014 09	AZ	1053	4/9/2012
12/19/2014 09	AZ	1053	4/9/2012
12/19/2014 09	AZ	1053	4/9/2012
12/19/2014 09	AZ	51	5/6/2011
12/19/2014 09	AZ	51	5/6/2011
12/19/2014 09	AZ	51	5/6/2011
12/19/2014 09	AZ	51	5/6/2011
12/19/2014 09	AZ	7620	12/3/2010
12/19/2014 09	AZ	7620	12/3/2010
12/19/2014 09	AZ	7620	12/3/2010
12/19/2014 09	AZ	7620	12/3/2010
12/19/2014 09	AZ	6391	10/31/2012
12/19/2014 09	AZ	6391	10/31/2012
12/19/2014 09	AZ	6391	10/31/2012
12/19/2014 09	AZ	6391	10/31/2012
12/19/2014 09	AZ	6391	10/31/2012
12/19/2014 09	AZ	6391	10/31/2012
12/19/2014 09	AZ	6391	10/31/2012
12/19/2014 09	AZ	6391	10/31/2012
12/19/2014 09	AZ	5511	8/23/2011
12/19/2014 09	AZ	222	10/27/2010
12/19/2014 09	AZ	222	10/27/2010
12/19/2014 09	AZ	222	10/27/2010
12/19/2014 09	AZ	222	10/27/2010
12/19/2014 09	AZ	442	7/15/2010
12/19/2014 09	AZ	442	7/15/2010
12/19/2014 09	AZ	442	7/15/2010

1	1005
1	13300
1	150
1	200
1	450
1	4415
1	11475
1	0
1	85
1	365
1	18

2009	AZ0407274	DSET LABORATORIES WATER	N
2009	AZ0407305	USAF LUKE AIR FORCE BASE	A
2009	AZ0407305	USAF LUKE AIR FORCE BASE	A
2009	AZ0407392	BUCKEYE ACRES MHP	A
2009	AZ0407392	BUCKEYE ACRES MHP	A
2009	AZ0407392	BUCKEYE ACRES MHP	A
2009	AZ0407400	PALO VERDE SCHOOL DISTRICT 49	A
2009	AZ0407400	PALO VERDE SCHOOL DISTRICT 49	A
2009	AZ0407624	PIONEER RV RESORT	A
2009	AZ0407624	PIONEER RV RESORT	A
2009	AZ0407624	PIONEER RV RESORT	A
2009	AZ0407624	PIONEER RV RESORT	A
2009	AZ0407682	VILLAGE OF ORANGEWOOD	A
2009	AZ0407682	VILLAGE OF ORANGEWOOD	A
2009	AZ0407682	VILLAGE OF ORANGEWOOD	A
2009	AZ0407682	VILLAGE OF ORANGEWOOD	A
2009	AZ0407685	ARLINGTON FARMS WATER CO	N
2009	AZ0407685	ARLINGTON FARMS WATER CO	N
2009	AZ0407685	ARLINGTON FARMS WATER CO	N
2009	AZ0407700	FEDERAL CORRECTION INSTITUTION	A
2009	AZ0407700	FEDERAL CORRECTION INSTITUTION	A
2009	AZ0407700	FEDERAL CORRECTION INSTITUTION	A
2009	AZ0407700	FEDERAL CORRECTION INSTITUTION	A
2009	AZ0407713	TRIPLE G DAIRY	A
2009	AZ0407713	TRIPLE G DAIRY	A
2009	AZ0407713	TRIPLE G DAIRY	A
2009	AZ0407713	TRIPLE G DAIRY	A
2009	AZ0407720	SADDLE MOUNTAIN DAIRY	A
2009	AZ0407720	SADDLE MOUNTAIN DAIRY	A
2009	AZ0407720	SADDLE MOUNTAIN DAIRY	A
2009	AZ0407720	SADDLE MOUNTAIN DAIRY	A
2009	AZ0408035	TRUXTON CANYON WATER COMPANY	A
2009	AZ0408081	GOLDEN VALLEY IMPROVEMENT DISTRICT	A
2009	AZ0408175	LAUGHLIN RANCH WATER SYSTEM	A
2009	AZ0408175	LAUGHLIN RANCH WATER SYSTEM	A
2009	AZ0409025	MOUNTAIN GLEN WATER SERVICE- LINDEN EAST	N
2009	AZ0410118	WHY DWID	A
2009	AZ0410142	RANCHO DEL CONEJO COMM WATER CO	A
2009	AZ0410142	RANCHO DEL CONEJO COMM WATER CO	A
2009	AZ0410142	RANCHO DEL CONEJO COMM WATER CO	A
2009	AZ0410142	RANCHO DEL CONEJO COMM WATER CO	A
2009	AZ0410142	RANCHO DEL CONEJO COMM WATER CO	A
2009	AZ0410142	RANCHO DEL CONEJO COMM WATER CO	A
2009	AZ0410142	RANCHO DEL CONEJO COMM WATER CO	A
2009	AZ0410217	DECKER COMMUNITY WC	N
2009	AZ0410217	DECKER COMMUNITY WC	N
2009	AZ0410217	DECKER COMMUNITY WC	N

NTNCWS	18	a_<=100	GW
CWS	7775	e_3,301-10,000	GW
CWS	7775	e_3,301-10,000	GW
CWS	71	a_<=100	GW
CWS	71	a_<=100	GW
CWS	71	a_<=100	GW
NTNCWS	450	b_101-500	GW
NTNCWS	450	b_101-500	GW
CWS	583	c_501-1,000	GW
CWS	583	c_501-1,000	GW
CWS	583	c_501-1,000	GW
CWS	583	c_501-1,000	GW
CWS	500	b_101-500	GW
CWS	500	b_101-500	GW
CWS	500	b_101-500	GW
CWS	500	b_101-500	GW
CWS	75	a_<=100	GW
CWS	75	a_<=100	GW
CWS	75	a_<=100	GW
CWS	1500	d_1,001-3,300	GW
CWS	1500	d_1,001-3,300	GW
CWS	1500	d_1,001-3,300	GW
CWS	1500	d_1,001-3,300	GW
CWS	84	a_<=100	GW
CWS	84	a_<=100	GW
CWS	84	a_<=100	GW
CWS	84	a_<=100	GW
NTNCWS	25	a_<=100	GW
NTNCWS	25	a_<=100	GW
NTNCWS	25	a_<=100	GW
NTNCWS	25	a_<=100	GW
CWS	2126	d_1,001-3,300	GW
CWS	3950	e_3,301-10,000	GW
CWS	32	a_<=100	GW
CWS	32	a_<=100	GW
CWS	0	a_<=100	GW
CWS	400	b_101-500	GW
CWS	1050	d_1,001-3,300	GW
CWS	1050	d_1,001-3,300	GW
CWS	1050	d_1,001-3,300	GW
CWS	1050	d_1,001-3,300	GW
CWS	1050	d_1,001-3,300	GW
CWS	1050	d_1,001-3,300	GW
CWS	1050	d_1,001-3,300	GW
CWS	0	a_<=100	GW
CWS	0	a_<=100	GW
CWS	0	a_<=100	GW

P	4124	9410	1005	02
F	40213	144	1005	01
F	40217	144	1005	02
M	4522	9454	1005	02
M	4524	9454	1005	02
M	4523	9454	1005	02
L	5347	9456	1005	02
L	5348	9456	1005	02
M	8123	9510	1005	02
M	8119	9510	1005	02
M	8122	9510	1005	02
M	8120	9510	1005	02
M	3434	9527	1005	02
M	3431	9527	1005	02
M	3433	9527	1005	02
M	3432	9527	1005	02
M	3737	9529	1005	02
M	3714	9529	1005	02
M	3716	9529	1005	02
F	3643	168	1005	02
F	3639	168	1005	02
F	3641	168	1005	02
F	3640	168	1005	02
P	728	169	1005	02
P	725	169	1005	02
P	726	169	1005	02
P	727	169	1005	02
P	327	9541	1005	02
P	323	9541	1005	02
P	324	9541	1005	02
P	326	9541	1005	02
P	6158	183	1005	02
P	3034	9643	1005	02
P	14	19322	1005	02
P	16	19322	1005	01
P	5944	9735	1005	02
P	8030	240	1005	02
P	6842	10033	1005	02
P	6834	10031	1005	02
P	6838	10033	1005	02
P	6835	10031	1005	02
P	6839	10033	1005	02
P	6840	10031	1005	02
P	6843	10031	1005	02
P	7353	10102	1005	02
P	7347	10102	1005	02
P	7349	10102	1005	02

0.1	4/1/2009	6/30/2009	9/24/2009
0.018	1/1/2009	3/31/2009	8/6/2009
0.012	4/1/2009	6/30/2009	8/6/2009
0.017	1/1/2009	3/31/2009	5/15/2009
0.018	7/1/2009	9/30/2009	11/16/2009
0.017	4/1/2009	6/30/2009	8/6/2009
0.014	7/1/2009	9/30/2009	11/16/2009
0.014	10/1/2009	12/31/2009	5/6/2010
0.018	10/1/2009	12/31/2009	5/6/2010
0.019	1/1/2009	3/31/2009	5/15/2009
0.018	7/1/2009	9/30/2009	11/16/2009
0.019	4/1/2009	6/30/2009	8/6/2009
0.019	10/1/2009	12/31/2009	5/6/2010
0.02	1/1/2009	3/31/2009	8/6/2009
0.019	7/1/2009	9/30/2009	11/16/2009
0.02	4/1/2009	6/30/2009	8/6/2009
0.027	10/1/2009	12/31/2009	5/6/2010
0.025	1/1/2009	3/31/2009	5/15/2009
0.027	4/1/2009	6/30/2009	8/6/2009
0.013	10/1/2009	12/31/2009	5/6/2010
0.014	1/1/2009	3/31/2009	5/15/2009
0.013	7/1/2009	9/30/2009	11/16/2009
0.013	4/1/2009	6/30/2009	8/6/2009
0.014	10/1/2009	12/31/2009	5/6/2010
0.015	1/1/2009	3/31/2009	5/15/2009
0.014	4/1/2009	6/30/2009	8/6/2009
0.015	7/1/2009	9/30/2009	11/16/2009
0.037	10/1/2009	12/31/2009	5/6/2010
0.037	1/1/2009	3/31/2009	5/15/2009
0.038	4/1/2009	6/30/2009	8/6/2009
0.038	7/1/2009	9/30/2009	11/16/2009
0.012	10/1/2009	12/31/2009	5/6/2010
0.011	7/1/2009	9/30/2009	11/16/2009
0.012	4/1/2009	6/30/2009	9/24/2009
0.012	7/1/2009	9/30/2009	11/16/2009
0.014	10/1/2009	12/31/2009	5/6/2010
0.065	1/1/2009	3/31/2009	5/15/2009
0.015	10/1/2009	12/31/2009	5/6/2010
0.012	1/1/2009	3/31/2009	8/6/2009
0.016	4/1/2009	6/30/2009	9/24/2009
0.012	4/1/2009	6/30/2009	8/6/2009
0.015	7/1/2009	9/30/2009	11/16/2009
0.013	7/1/2009	9/30/2009	11/16/2009
0.013	10/1/2009	12/31/2009	5/6/2010
0.015	10/1/2009	12/31/2009	5/6/2010
0.016	4/1/2009	6/30/2009	9/24/2009
0.016	7/1/2009	9/30/2009	11/16/2009

12/19/2014 09	AZ	442	7/15/2010
12/19/2014 09	AZ	20144	10/21/2009
12/19/2014 09	AZ	20144	10/21/2009
12/19/2014 09	AZ	544	2/10/2011
12/19/2014 09	AZ	544	2/10/2011
12/19/2014 09	AZ	544	2/10/2011
12/19/2014 09	AZ	1048	9/10/2009
12/19/2014 09	AZ	1048	9/10/2009
12/19/2014 09	AZ	6793	11/22/2010
12/19/2014 09	AZ	6793	11/22/2010
12/19/2014 09	AZ	6793	11/22/2010
12/19/2014 09	AZ	6793	11/22/2010
12/19/2014 09	AZ	41	8/23/2011
12/19/2014 09	AZ	41	8/23/2011
12/19/2014 09	AZ	41	8/23/2011
12/19/2014 09	AZ	41	8/23/2011
12/19/2014 09	AZ	538	9/21/2011
12/19/2014 09	AZ	538	9/21/2011
12/19/2014 09	AZ	538	9/21/2011
12/19/2014 09	AZ	2346	12/1/2010
12/19/2014 09	AZ	2346	12/1/2010
12/19/2014 09	AZ	2346	12/1/2010
12/19/2014 09	AZ	2346	12/1/2010
12/19/2014 09	AZ	12	8/23/2011
12/19/2014 09	AZ	12	8/23/2011
12/19/2014 09	AZ	12	8/23/2011
12/19/2014 09	AZ	12	8/23/2011
12/19/2014 09	AZ	8	10/26/2010
12/19/2014 09	AZ	8	10/26/2010
12/19/2014 09	AZ	8	10/26/2010
12/19/2014 09	AZ	8	10/26/2010
12/19/2014 09	AZ		
12/19/2014 09	AZ	540	11/25/2009
12/19/2014 09	AZ	17	10/21/2009
12/19/2014 09	AZ	18	10/29/2009
12/19/2014 09	AZ	1289	5/31/2012
12/19/2014 09	AZ	3985	9/21/2009
12/19/2014 09	AZ	1400	11/19/2010
12/19/2014 09	AZ	1420	9/12/2011
12/19/2014 09	AZ	1397	10/21/2010
12/19/2014 09	AZ	1405	1/24/2011
12/19/2014 09	AZ	1400	11/19/2010
12/19/2014 09	AZ	1405	1/24/2011
12/19/2014 09	AZ	1405	1/24/2011
12/19/2014 09	AZ	3091	8/23/2010
12/19/2014 09	AZ	3091	8/23/2010
12/19/2014 09	AZ	3091	8/23/2010

1	7775
1	71
1	450
1	583
1	500
1	75
1	1500
1	84
1	25
1	2126
1	3950
1	32
1	0
1	400
1	1050
1	0

2009	AZ0411024	CASA GRANDE WEST WATER COMPANY	A
2009	AZ0411024	CASA GRANDE WEST WATER COMPANY	A
2009	AZ0411024	CASA GRANDE WEST WATER COMPANY	A
2009	AZ0411024	CASA GRANDE WEST WATER COMPANY	A
2009	AZ0411042	PICACHO WATER IMPROVEMENT CORP	A
2009	AZ0411052	TONTO BASIN WATER - CACTUS FOREST	A
2009	AZ0411052	TONTO BASIN WATER - CACTUS FOREST	A
2009	AZ0411052	TONTO BASIN WATER - CACTUS FOREST	A
2009	AZ0411052	TONTO BASIN WATER - CACTUS FOREST	A
2009	AZ0411085	NISSAN TECHNICAL CENTER	A
2009	AZ0411085	NISSAN TECHNICAL CENTER	A
2009	AZ0411087	MARICOPA MOUNTAIN DWID 1	A
2009	AZ0411087	MARICOPA MOUNTAIN DWID 1	A
2009	AZ0411087	MARICOPA MOUNTAIN DWID 1	A
2009	AZ0411087	MARICOPA MOUNTAIN DWID 1	A
2009	AZ0411100	THUNDERBIRD FARMS DWID	A
2009	AZ0411100	THUNDERBIRD FARMS DWID	A
2009	AZ0411100	THUNDERBIRD FARMS DWID	A
2009	AZ0411100	THUNDERBIRD FARMS DWID	A
2009	AZ0411100	THUNDERBIRD FARMS DWID	A
2009	AZ0411204	OLDCASTLE WESTILE INC	N
2009	AZ0411354	MARICOPA AGRICULTURE CENTER	A
2009	AZ0411354	MARICOPA AGRICULTURE CENTER	A
2009	AZ0411354	MARICOPA AGRICULTURE CENTER	A
2009	AZ0411557	NEW SADDLEBACK VISTA DWID	A
2009	AZ0411557	NEW SADDLEBACK VISTA DWID	A
2009	AZ0411557	NEW SADDLEBACK VISTA DWID	A
2009	AZ0411712	ANTELOPE PEAK DWID	A
2009	AZ0411712	ANTELOPE PEAK DWID	A
2009	AZ0411712	ANTELOPE PEAK DWID	A
2009	AZ0411712	ANTELOPE PEAK DWID	A
2009	AZ0412001	EPCOR WATER - TUBAC	A
2009	AZ0412001	EPCOR WATER - TUBAC	A
2009	AZ0412001	EPCOR WATER - TUBAC	A
2009	AZ0412001	EPCOR WATER - TUBAC	A
2009	AZ0412001	EPCOR WATER - TUBAC	A
2009	AZ0412001	EPCOR WATER - TUBAC	A
2009	AZ0412001	EPCOR WATER - TUBAC	A
2009	AZ0412001	EPCOR WATER - TUBAC	A
2009	AZ0412001	EPCOR WATER - TUBAC	A
2009	AZ0412001	EPCOR WATER - TUBAC	A
2009	AZ0413012	BIG PARK WATER COMPANY	A
2009	AZ0413012	BIG PARK WATER COMPANY	A
2009	AZ0413012	BIG PARK WATER COMPANY	A
2009	AZ0413012	BIG PARK WATER COMPANY	A
2009	AZ0413012	BIG PARK WATER COMPANY	A
2009	AZ0413012	BIG PARK WATER COMPANY	A

CWS	834	c_501-1,000	GW
CWS	834	c_501-1,000	GW
CWS	834	c_501-1,000	GW
CWS	834	c_501-1,000	GW
CWS	400	b_101-500	GW
CWS	699	c_501-1,000	GW
CWS	699	c_501-1,000	GW
CWS	699	c_501-1,000	GW
CWS	699	c_501-1,000	GW
NTNCWS	200	b_101-500	GW
NTNCWS	200	b_101-500	GW
CWS	420	b_101-500	GW
CWS	420	b_101-500	GW
CWS	420	b_101-500	GW
CWS	420	b_101-500	GW
CWS	1600	d_1,001-3,300	GW
CWS	1600	d_1,001-3,300	GW
CWS	1600	d_1,001-3,300	GW
CWS	1600	d_1,001-3,300	GW
CWS	1600	d_1,001-3,300	GW
NTNCWS	9	a_<=100	GW
NTNCWS	100	a_<=100	GW
NTNCWS	100	a_<=100	GW
NTNCWS	100	a_<=100	GW
CWS	129	b_101-500	GW
CWS	129	b_101-500	GW
CWS	129	b_101-500	GW
CWS	60	a_<=100	GW
CWS	60	a_<=100	GW
CWS	60	a_<=100	GW
CWS	60	a_<=100	GW
CWS	1485	d_1,001-3,300	GW
CWS	1485	d_1,001-3,300	GW
CWS	1485	d_1,001-3,300	GW
CWS	1485	d_1,001-3,300	GW
CWS	1485	d_1,001-3,300	GW
CWS	1485	d_1,001-3,300	GW
CWS	1485	d_1,001-3,300	GW
CWS	1485	d_1,001-3,300	GW
CWS	1485	d_1,001-3,300	GW
CWS	1485	d_1,001-3,300	GW
CWS	7026	e_3,301-10,000	GW
CWS	7026	e_3,301-10,000	GW
CWS	7026	e_3,301-10,000	GW
CWS	7026	e_3,301-10,000	GW
CWS	7026	e_3,301-10,000	GW
CWS	7026	e_3,301-10,000	GW

P	14950	10171	1005	02
P	14937	10171	1005	02
P	14940	10171	1005	02
P	14938	10171	1005	02
P	12040	10182	1005	02
M	1016	269	1005	01
M	1026	269	1005	02
M	1019	269	1005	02
M	1018	269	1005	02
M	2546	12635	1005	02
M	2547	12635	1005	02
P	5466	10204	1005	02
P	5453	10204	1005	02
P	5457	10204	1005	02
P	5455	10204	1005	02
M	7581	10212	1005	02
M	7572	10212	1005	02
M	7574	10212	1005	02
M	7573	10212	1005	01
M	7575	10212	1005	02
M	16237	10244	1005	02
M	11325	10260	1005	01
M	11327	10260	1005	02
M	11328	10260	1005	02
P	7662	10279	1005	02
P	7660	10279	1005	02
P	7661	10279	1005	02
M	11619	10287	1005	02
M	11594	10287	1005	02
M	11611	10287	1005	02
M	11606	10287	1005	02
P	7944	19618	1005	02
P	7930	10292	1005	02
P	7932	19618	1005	02
P	7931	10290	1005	02
P	7939	10290	1005	02
P	7935	19618	1005	02
P	7940	10292	1005	02
P	7941	10292	1005	02
P	7942	10290	1005	02
P	7943	19618	1005	02
P	15903	10356	1005	02
P	15884	10356	1005	02
P	15886	10357	1005	02
P	15885	10354	1005	02
P	15887	10352	1005	02
P	15888	10355	1005	02

0.022	10/1/2009	12/31/2009	5/6/2010
0.022	1/1/2009	3/31/2009	5/15/2009
0.024	7/1/2009	9/30/2009	11/16/2009
0.023	4/1/2009	6/30/2009	8/6/2009
0.011	4/1/2009	6/30/2009	8/6/2009
0.019	1/1/2009	3/31/2009	5/15/2009
0.019	10/1/2009	12/31/2009	5/6/2010
0.019	7/1/2009	9/30/2009	11/16/2009
0.019	4/1/2009	6/30/2009	9/24/2009
0.027	7/1/2009	9/30/2009	2/11/2013
0.027	10/1/2009	12/31/2009	2/11/2013
0.019	10/1/2009	12/31/2009	5/6/2010
0.02	1/1/2009	3/31/2009	8/6/2009
0.02	7/1/2009	9/30/2009	11/16/2009
0.02	4/1/2009	6/30/2009	9/24/2009
0.012	10/1/2009	12/31/2009	5/6/2010
0.013	1/1/2009	3/31/2009	8/6/2009
0.012	4/1/2009	6/30/2009	9/24/2009
0.013	4/1/2009	6/30/2009	8/6/2009
0.012	7/1/2009	9/30/2009	11/16/2009
0.014	10/1/2009	12/31/2009	5/6/2010
0.011	1/1/2009	3/31/2009	5/15/2009
0.011	1/1/2009	3/31/2009	8/6/2009
0.011	4/1/2009	6/30/2009	8/6/2009
0.014	10/1/2009	12/31/2009	5/6/2010
0.014	4/1/2009	6/30/2009	8/6/2009
0.014	7/1/2009	9/30/2009	11/16/2009
0.011	10/1/2009	12/31/2009	5/6/2010
0.012	1/1/2009	3/31/2009	5/15/2009
0.012	7/1/2009	9/30/2009	11/16/2009
0.012	4/1/2009	6/30/2009	8/6/2009
0.017	10/1/2009	12/31/2009	5/6/2010
0.038	1/1/2009	3/31/2009	5/15/2009
0.017	1/1/2009	3/31/2009	8/6/2009
0.021	1/1/2009	3/31/2009	5/15/2009
0.02	4/1/2009	6/30/2009	9/24/2009
0.017	4/1/2009	6/30/2009	8/6/2009
0.038	4/1/2009	6/30/2009	9/24/2009
0.039	7/1/2009	9/30/2009	11/16/2009
0.021	7/1/2009	9/30/2009	11/16/2009
0.019	7/1/2009	9/30/2009	11/16/2009
0.04	10/1/2009	12/31/2009	5/6/2010
0.041	1/1/2009	3/31/2009	5/15/2009
0.021	1/1/2009	3/31/2009	5/15/2009
0.025	1/1/2009	3/31/2009	5/15/2009
0.036	1/1/2009	3/31/2009	5/15/2009
0.027	1/1/2009	3/31/2009	5/15/2009

12/19/2014 09	AZ	3583	5/23/2012
12/19/2014 09	AZ	3583	5/23/2012
12/19/2014 09	AZ	3583	5/23/2012
12/19/2014 09	AZ	3583	5/23/2012
12/19/2014 09	AZ	2641	11/17/2009
12/19/2014 09	AZ	937	2/1/2012
12/19/2014 09	AZ	937	2/1/2012
12/19/2014 09	AZ	937	2/1/2012
12/19/2014 09	AZ	937	2/1/2012
12/19/2014 09	AZ	859	12/31/2012
12/19/2014 09	AZ	859	12/31/2012
12/19/2014 09	AZ	2536	6/10/2014
12/19/2014 09	AZ	2536	6/10/2014
12/19/2014 09	AZ	2536	6/10/2014
12/19/2014 09	AZ	2536	6/10/2014
12/19/2014 09	AZ	3883	8/27/2013
12/19/2014 09	AZ	3831	5/9/2011
12/19/2014 09	AZ	3883	8/27/2013
12/19/2014 09	AZ	3883	8/27/2013
12/19/2014 09	AZ	3883	8/27/2013
12/19/2014 09	AZ	1173	4/20/2010
12/19/2014 09	AZ	5830	1/27/2010
12/19/2014 09	AZ	5837	10/13/2010
12/19/2014 09	AZ	5837	10/13/2010
12/19/2014 09	AZ		
12/19/2014 09	AZ		
12/19/2014 09	AZ		
12/19/2014 09	AZ		
12/19/2014 09	AZ		
12/19/2014 09	AZ		
12/19/2014 09	AZ		
12/19/2014 09	AZ	6495	7/14/2010
12/19/2014 09	AZ	6497	8/23/2010
12/19/2014 09	AZ	6497	8/23/2010
12/19/2014 09	AZ	6497	8/23/2010
12/19/2014 09	AZ	6494	4/21/2010
12/19/2014 09	AZ	6495	7/14/2010
12/19/2014 09	AZ	6493	1/28/2010
12/19/2014 09	AZ	6494	4/21/2010
12/19/2014 09	AZ	6494	4/21/2010
12/19/2014 09	AZ	6495	7/14/2010
12/19/2014 09	AZ	9448	8/8/2013
12/19/2014 09	AZ	9448	8/8/2013
12/19/2014 09	AZ	9448	8/8/2013
12/19/2014 09	AZ	9448	8/8/2013
12/19/2014 09	AZ	9448	8/8/2013
12/19/2014 09	AZ	9448	8/8/2013

1	834
1	400
1	699
1	200
1	420
1	1600
1	9
1	100
1	129
1	60
1	1485
1	7026

2009	AZ0413012	BIG PARK WATER COMPANY	A
2009	AZ0413012	BIG PARK WATER COMPANY	A
2009	AZ0413012	BIG PARK WATER COMPANY	A
2009	AZ0413012	BIG PARK WATER COMPANY	A
2009	AZ0413012	BIG PARK WATER COMPANY	A
2009	AZ0413012	BIG PARK WATER COMPANY	A
2009	AZ0413012	BIG PARK WATER COMPANY	A
2009	AZ0413012	BIG PARK WATER COMPANY	A
2009	AZ0413012	BIG PARK WATER COMPANY	A
2009	AZ0413012	BIG PARK WATER COMPANY	A
2009	AZ0413012	BIG PARK WATER COMPANY	A
2009	AZ0413012	BIG PARK WATER COMPANY	A
2009	AZ0413012	BIG PARK WATER COMPANY	A
2009	AZ0413012	BIG PARK WATER COMPANY	A
2009	AZ0413012	BIG PARK WATER COMPANY	A
2009	AZ0413012	BIG PARK WATER COMPANY	A
2009	AZ0413012	BIG PARK WATER COMPANY	A
2009	AZ0413012	BIG PARK WATER COMPANY	A
2009	AZ0413019	COTTONWOOD MUNICIPAL WATER CL1	N
2009	AZ0413019	COTTONWOOD MUNICIPAL WATER CL1	N
2009	AZ0413019	COTTONWOOD MUNICIPAL WATER CL1	N
2009	AZ0413019	COTTONWOOD MUNICIPAL WATER CL1	N
2009	AZ0413019	COTTONWOOD MUNICIPAL WATER CL1	N
2009	AZ0413019	COTTONWOOD MUNICIPAL WATER CL1	N
2009	AZ0413019	COTTONWOOD MUNICIPAL WATER CL1	N
2009	AZ0413019	COTTONWOOD MUNICIPAL WATER CL1	N
2009	AZ0413019	COTTONWOOD MUNICIPAL WATER CL1	N
2009	AZ0413019	COTTONWOOD MUNICIPAL WATER CL1	N
2009	AZ0413025	COTTONWOOD MUNICIPAL WATER CW1	A
2009	AZ0413025	COTTONWOOD MUNICIPAL WATER CW1	A
2009	AZ0413025	COTTONWOOD MUNICIPAL WATER CW1	A
2009	AZ0413025	COTTONWOOD MUNICIPAL WATER CW1	A
2009	AZ0413025	COTTONWOOD MUNICIPAL WATER CW1	A
2009	AZ0413025	COTTONWOOD MUNICIPAL WATER CW1	A
2009	AZ0413025	COTTONWOOD MUNICIPAL WATER CW1	A
2009	AZ0413025	COTTONWOOD MUNICIPAL WATER CW1	A
2009	AZ0413025	COTTONWOOD MUNICIPAL WATER CW1	A
2009	AZ0413025	COTTONWOOD MUNICIPAL WATER CW1	A
2009	AZ0413025	COTTONWOOD MUNICIPAL WATER CW1	A
2009	AZ0413025	COTTONWOOD MUNICIPAL WATER CW1	A
2009	AZ0413025	COTTONWOOD MUNICIPAL WATER CW1	A
2009	AZ0413025	COTTONWOOD MUNICIPAL WATER CW1	A
2009	AZ0413025	COTTONWOOD MUNICIPAL WATER CW1	A
2009	AZ0413025	COTTONWOOD MUNICIPAL WATER CW1	A
2009	AZ0413038	LAKE VERDE WATER COMPANY	A
2009	AZ0413038	LAKE VERDE WATER COMPANY	A

CWS	7026	e_3,301-10,000	GW
CWS	7026	e_3,301-10,000	GW
CWS	7026	e_3,301-10,000	GW
CWS	7026	e_3,301-10,000	GW
CWS	7026	e_3,301-10,000	GW
CWS	7026	e_3,301-10,000	GW
CWS	7026	e_3,301-10,000	GW
CWS	7026	e_3,301-10,000	GW
CWS	7026	e_3,301-10,000	GW
CWS	7026	e_3,301-10,000	GW
CWS	7026	e_3,301-10,000	GW
CWS	7026	e_3,301-10,000	GW
CWS	7026	e_3,301-10,000	GW
CWS	7026	e_3,301-10,000	GW
CWS	7026	e_3,301-10,000	GW
CWS	7026	e_3,301-10,000	GW
CWS	7026	e_3,301-10,000	GW
CWS	7026	e_3,301-10,000	GW
CWS	0	a_<=100	GW
CWS	0	a_<=100	GW
CWS	0	a_<=100	GW
CWS	0	a_<=100	GW
CWS	0	a_<=100	GW
CWS	0	a_<=100	GW
CWS	0	a_<=100	GW
CWS	0	a_<=100	GW
CWS	0	a_<=100	GW
CWS	0	a_<=100	GW
CWS	11265	f_10,001-50,000	GW
CWS	11265	f_10,001-50,000	GW
CWS	11265	f_10,001-50,000	GW
CWS	11265	f_10,001-50,000	GW
CWS	11265	f_10,001-50,000	GW
CWS	11265	f_10,001-50,000	GW
CWS	11265	f_10,001-50,000	GW
CWS	11265	f_10,001-50,000	GW
CWS	11265	f_10,001-50,000	GW
CWS	11265	f_10,001-50,000	GW
CWS	11265	f_10,001-50,000	GW
CWS	11265	f_10,001-50,000	GW
CWS	11265	f_10,001-50,000	GW
CWS	11265	f_10,001-50,000	GW
CWS	11265	f_10,001-50,000	GW
CWS	11265	f_10,001-50,000	GW
CWS	11265	f_10,001-50,000	GW
CWS	125	b_101-500	GW
CWS	125	b_101-500	GW

P	15889	10353	1005	02
P	15890	10352	1005	02
P	15891	10353	1005	02
P	15892	10356	1005	02
P	15893	10357	1005	02
P	15894	10355	1005	02
P	15895	10354	1005	02
P	15896	10357	1005	02
P	15897	10354	1005	02
P	15898	10356	1005	02
P	15899	10355	1005	02
P	15900	10353	1005	02
P	15901	10352	1005	02
P	15904	10352	1005	02
P	15905	10357	1005	02
P	15906	10355	1005	02
P	15907	10353	1005	02
P	15908	10354	1005	02
L	1561	10363	1005	02
L	1546	10363	1005	02
L	1552	10364	1005	01
L	1548	10364	1005	02
L	1553	10363	1005	01
L	1554	10364	1005	02
L	1555	10363	1005	02
L	1556	10364	1005	02
L	1557	10363	1005	02
L	1562	10364	1005	02
P	12238	10372	1005	02
P	12272	10372	1005	02
P	12246	312	1005	02
P	12244	10376	1005	02
P	12242	16536	1005	02
P	12256	312	1005	02
P	12257	10376	1005	02
P	12258	10372	1005	02
P	12259	16536	1005	02
P	12260	16536	1005	02
P	12261	10376	1005	02
P	12262	10372	1005	02
P	12263	10374	1005	02
P	12264	312	1005	02
P	12273	16536	1005	02
P	12275	312	1005	02
P	12276	10376	1005	02
M	4444	10384	1005	02
M	4438	10385	1005	02

0.028	1/1/2009	3/31/2009	5/15/2009
0.036	4/1/2009	6/30/2009	8/6/2009
0.025	4/1/2009	6/30/2009	8/6/2009
0.04	4/1/2009	6/30/2009	8/6/2009
0.028	4/1/2009	6/30/2009	8/6/2009
0.024	4/1/2009	6/30/2009	8/6/2009
0.025	4/1/2009	6/30/2009	8/6/2009
0.031	7/1/2009	9/30/2009	11/16/2009
0.026	7/1/2009	9/30/2009	11/16/2009
0.041	7/1/2009	9/30/2009	11/16/2009
0.019	7/1/2009	9/30/2009	11/16/2009
0.02	7/1/2009	9/30/2009	11/16/2009
0.037	7/1/2009	9/30/2009	11/16/2009
0.037	10/1/2009	12/31/2009	5/6/2010
0.036	10/1/2009	12/31/2009	5/6/2010
0.012	10/1/2009	12/31/2009	5/6/2010
0.017	10/1/2009	12/31/2009	5/6/2010
0.028	10/1/2009	12/31/2009	5/6/2010
0.022	10/1/2009	12/31/2009	5/6/2010
0.02	1/1/2009	3/31/2009	8/6/2009
0.021	1/1/2009	3/31/2009	8/6/2009
0.021	1/1/2009	3/31/2009	8/6/2009
0.021	1/1/2009	3/31/2009	8/6/2009
0.022	4/1/2009	6/30/2009	8/6/2009
0.02	4/1/2009	6/30/2009	8/6/2009
0.021	7/1/2009	9/30/2009	11/16/2009
0.02	7/1/2009	9/30/2009	11/16/2009
0.021	10/1/2009	12/31/2009	5/6/2010
0.022	1/1/2009	3/31/2009	8/6/2009
0.021	10/1/2009	12/31/2009	5/6/2010
0.029	1/1/2009	3/31/2009	8/6/2009
0.017	1/1/2009	3/31/2009	8/6/2009
0.022	1/1/2009	3/31/2009	8/6/2009
0.025	4/1/2009	6/30/2009	8/6/2009
0.016	4/1/2009	6/30/2009	8/6/2009
0.021	4/1/2009	6/30/2009	8/6/2009
0.022	4/1/2009	6/30/2009	8/6/2009
0.022	7/1/2009	9/30/2009	11/16/2009
0.016	7/1/2009	9/30/2009	11/16/2009
0.021	7/1/2009	9/30/2009	11/16/2009
0.015	7/1/2009	9/30/2009	11/16/2009
0.027	7/1/2009	9/30/2009	11/16/2009
0.022	10/1/2009	12/31/2009	5/6/2010
0.028	10/1/2009	12/31/2009	5/6/2010
0.016	10/1/2009	12/31/2009	5/6/2010
0.023	10/1/2009	12/31/2009	5/6/2010
0.015	4/1/2009	6/30/2009	8/6/2009

12/19/2014 09	AZ	9448	8/8/2013
12/19/2014 09	AZ	9448	8/8/2013
12/19/2014 09	AZ	9448	8/8/2013
12/19/2014 09	AZ	9448	8/8/2013
12/19/2014 09	AZ	9448	8/8/2013
12/19/2014 09	AZ	9448	8/8/2013
12/19/2014 09	AZ	9448	8/8/2013
12/19/2014 09	AZ	9448	8/8/2013
12/19/2014 09	AZ	9448	8/8/2013
12/19/2014 09	AZ	9448	8/8/2013
12/19/2014 09	AZ	9448	8/8/2013
12/19/2014 09	AZ	9448	8/8/2013
12/19/2014 09	AZ	9448	8/8/2013
12/19/2014 09	AZ	9448	8/8/2013
12/19/2014 09	AZ	9448	8/8/2013
12/19/2014 09	AZ	9448	8/8/2013
12/19/2014 09	AZ	9448	8/8/2013
12/19/2014 09	AZ	9448	8/8/2013
12/19/2014 09	AZ	429	7/27/2010
12/19/2014 09	AZ	429	7/27/2010
12/19/2014 09	AZ	429	7/27/2010
12/19/2014 09	AZ	429	7/27/2010
12/19/2014 09	AZ	429	7/27/2010
12/19/2014 09	AZ	429	7/27/2010
12/19/2014 09	AZ	429	7/27/2010
12/19/2014 09	AZ	429	7/27/2010
12/19/2014 09	AZ	429	7/27/2010
12/19/2014 09	AZ	429	7/27/2010
12/19/2014 09	AZ	8844	12/14/2010
12/19/2014 09	AZ	8844	12/14/2010
12/19/2014 09	AZ	8847	4/11/2012
12/19/2014 09	AZ	8847	4/11/2012
12/19/2014 09	AZ	8847	4/11/2012
12/19/2014 09	AZ	8847	4/11/2012
12/19/2014 09	AZ	8847	4/11/2012
12/19/2014 09	AZ	8844	12/14/2010
12/19/2014 09	AZ	8847	4/11/2012
12/19/2014 09	AZ	8847	4/11/2012
12/19/2014 09	AZ	8847	4/11/2012
12/19/2014 09	AZ	8844	12/14/2010
12/19/2014 09	AZ	8844	12/14/2010
12/19/2014 09	AZ	8847	4/11/2012
12/19/2014 09	AZ	8847	4/11/2012
12/19/2014 09	AZ	8847	4/11/2012
12/19/2014 09	AZ	8847	4/11/2012
12/19/2014 09	AZ		
12/19/2014 09	AZ		

1	0
1	11265
1	125

2009	AZ0413038	LAKE VERDE WATER COMPANY	A
2009	AZ0413038	LAKE VERDE WATER COMPANY	A
2009	AZ0413038	LAKE VERDE WATER COMPANY	A
2009	AZ0413038	LAKE VERDE WATER COMPANY	A
2009	AZ0413038	LAKE VERDE WATER COMPANY	A
2009	AZ0413055	ACME WATER - BLUE HILLS	A
2009	AZ0413055	ACME WATER - BLUE HILLS	A
2009	AZ0413055	ACME WATER - BLUE HILLS	A
2009	AZ0413059	VERDE LAKES WATER - DINKEY CREEK	A
2009	AZ0413060	COTTONWOOD MUNICIPAL WATER VV 1	A
2009	AZ0413060	COTTONWOOD MUNICIPAL WATER VV 1	A
2009	AZ0413060	COTTONWOOD MUNICIPAL WATER VV 1	A
2009	AZ0413060	COTTONWOOD MUNICIPAL WATER VV 1	A
2009	AZ0413071	MONTEZUMA RIMROCK WATER COMPANY	A
2009	AZ0413071	MONTEZUMA RIMROCK WATER COMPANY	A
2009	AZ0413071	MONTEZUMA RIMROCK WATER COMPANY	A
2009	AZ0413071	MONTEZUMA RIMROCK WATER COMPANY	A
2009	AZ0413071	MONTEZUMA RIMROCK WATER COMPANY	A
2009	AZ0413071	MONTEZUMA RIMROCK WATER COMPANY	A
2009	AZ0413071	MONTEZUMA RIMROCK WATER COMPANY	A
2009	AZ0413071	MONTEZUMA RIMROCK WATER COMPANY	A
2009	AZ0413092	VERDE VALLEY MEDICAL CENTER	N
2009	AZ0413092	VERDE VALLEY MEDICAL CENTER	N
2009	AZ0413092	VERDE VALLEY MEDICAL CENTER	N
2009	AZ0413095	OAK CREEK ELEMENTARY SCHOOL	A
2009	AZ0413095	OAK CREEK ELEMENTARY SCHOOL	A
2009	AZ0413095	OAK CREEK ELEMENTARY SCHOOL	A
2009	AZ0413095	OAK CREEK ELEMENTARY SCHOOL	A
2009	AZ0413100	VERDE VALLEY SCHOOL	N
2009	AZ0413100	VERDE VALLEY SCHOOL	N
2009	AZ0413103	PINE VALLEY WATER COMPANY	A
2009	AZ0413103	PINE VALLEY WATER COMPANY	A
2009	AZ0413103	PINE VALLEY WATER COMPANY	A
2009	AZ0413103	PINE VALLEY WATER COMPANY	A
2009	AZ0413104	COTTONWOOD MUNICIPAL WATER VV2	A
2009	AZ0413104	COTTONWOOD MUNICIPAL WATER VV2	A
2009	AZ0413104	COTTONWOOD MUNICIPAL WATER VV2	A
2009	AZ0413104	COTTONWOOD MUNICIPAL WATER VV2	A
2009	AZ0413104	COTTONWOOD MUNICIPAL WATER VV2	A
2009	AZ0413104	COTTONWOOD MUNICIPAL WATER VV2	A
2009	AZ0413104	COTTONWOOD MUNICIPAL WATER VV2	A
2009	AZ0413104	COTTONWOOD MUNICIPAL WATER VV2	A
2009	AZ0413104	COTTONWOOD MUNICIPAL WATER VV2	A
2009	AZ0413104	COTTONWOOD MUNICIPAL WATER VV2	A
2009	AZ0413104	COTTONWOOD MUNICIPAL WATER VV2	A
2009	AZ0413104	COTTONWOOD MUNICIPAL WATER VV2	A
2009	AZ0413104	COTTONWOOD MUNICIPAL WATER VV2	A

CWS	125	b_101-500	GW
CWS	125	b_101-500	GW
CWS	125	b_101-500	GW
CWS	125	b_101-500	GW
CWS	125	b_101-500	GW
CWS	125	b_101-500	GW
CWS	125	b_101-500	GW
CWS	125	b_101-500	GW
CWS	800	c_501-1,000	GW
CWS	704	c_501-1,000	GW
CWS	704	c_501-1,000	GW
CWS	704	c_501-1,000	GW
CWS	704	c_501-1,000	GW
CWS	429	b_101-500	GW
CWS	429	b_101-500	GW
CWS	429	b_101-500	GW
CWS	429	b_101-500	GW
CWS	429	b_101-500	GW
CWS	429	b_101-500	GW
CWS	429	b_101-500	GW
CWS	429	b_101-500	GW
NTNCWS	1000	c_501-1,000	GW
NTNCWS	1000	c_501-1,000	GW
NTNCWS	1000	c_501-1,000	GW
NTNCWS	250	b_101-500	GW
NTNCWS	250	b_101-500	GW
NTNCWS	250	b_101-500	GW
NTNCWS	250	b_101-500	GW
NTNCWS	0	a_<=100	GW
NTNCWS	0	a_<=100	GW
CWS	163	b_101-500	GW
CWS	163	b_101-500	GW
CWS	163	b_101-500	GW
CWS	163	b_101-500	GW
CWS	3164	d_1,001-3,300	GW
CWS	3164	d_1,001-3,300	GW
CWS	3164	d_1,001-3,300	GW
CWS	3164	d_1,001-3,300	GW
CWS	3164	d_1,001-3,300	GW
CWS	3164	d_1,001-3,300	GW
CWS	3164	d_1,001-3,300	GW
CWS	3164	d_1,001-3,300	GW
CWS	3164	d_1,001-3,300	GW
CWS	3164	d_1,001-3,300	GW
CWS	3164	d_1,001-3,300	GW
CWS	3164	d_1,001-3,300	GW
CWS	3164	d_1,001-3,300	GW

M	4442	10385	1005	02
M	4439	10384	1005	02
M	4524	10385	1005	02
M	4443	10384	1005	02
M	4445	10385	1005	02
P	5026	325	1005	02
P	5028	325	1005	02
P	5027	325	1005	02
P	5349	327	1005	02
P	15955	10416	1005	02
P	15957	10415	1005	02
P	15956	10415	1005	02
P	15958	10416	1005	02
P	5983	10424	1005	02
P	5970	10424	1005	02
P	5972	17282	1005	02
P	5971	17282	1005	02
P	5973	10424	1005	02
P	5976	10424	1005	02
P	5977	17282	1005	02
P	5984	17282	1005	02
M	6924	10439	1005	02
M	6927	10439	1005	02
M	6925	10439	1005	02
P	9822	10442	1005	01
P	9831	10442	1005	02
P	9827	10442	1005	02
P	9826	10442	1005	02
L	5035	10447	1005	01
L	5036	10447	1005	01
P	8123	10448	1005	02
P	8119	10448	1005	02
P	8122	10448	1005	02
P	8121	10448	1005	02
M	27190	10450	1005	02
M	27179	10451	1005	02
M	27181	10449	1005	02
M	27180	10453	1005	02
M	27182	10450	1005	02
M	27183	10452	1005	02
M	27184	10449	1005	02
M	27185	10453	1005	02
M	27186	10450	1005	02
M	27187	10452	1005	02
M	27188	10451	1005	02
M	27191	10452	1005	02
M	27192	10453	1005	02

0.022	7/1/2009	9/30/2009	11/16/2009
0.023	4/1/2009	6/30/2009	8/6/2009
0.027	1/1/2009	3/31/2009	11/1/2013
0.023	7/1/2009	9/30/2009	11/16/2009
0.022	10/1/2009	12/31/2009	5/6/2010
0.017	4/1/2009	6/30/2009	8/6/2009
0.017	10/1/2009	12/31/2009	5/6/2010
0.017	7/1/2009	9/30/2009	11/16/2009
0.012	10/1/2009	12/31/2009	1/28/2010
0.023	4/1/2009	6/30/2009	9/24/2009
0.014	7/1/2009	9/30/2009	11/16/2009
0.022	4/1/2009	6/30/2009	9/24/2009
0.017	7/1/2009	9/30/2009	11/16/2009
0.034	10/1/2009	12/31/2009	5/6/2010
0.035	1/1/2009	3/31/2009	5/15/2009
0.043	4/1/2009	6/30/2009	8/6/2009
0.041	1/1/2009	3/31/2009	5/15/2009
0.035	4/1/2009	6/30/2009	8/6/2009
0.034	7/1/2009	9/30/2009	11/16/2009
0.043	7/1/2009	9/30/2009	11/16/2009
0.034	10/1/2009	12/31/2009	5/6/2010
0.02	4/1/2009	6/30/2009	9/24/2009
0.019	10/1/2009	12/31/2009	5/6/2010
0.02	7/1/2009	9/30/2009	11/16/2009
0.03	1/1/2009	3/31/2009	8/6/2009
0.029	10/1/2009	12/31/2009	5/6/2010
0.028	7/1/2009	9/30/2009	11/16/2009
0.028	4/1/2009	6/30/2009	8/6/2009
0.025	1/1/2009	3/31/2009	9/24/2009
0.025	4/1/2009	6/30/2009	9/24/2009
0.021	10/1/2009	12/31/2009	5/6/2010
0.027	1/1/2009	3/31/2009	5/15/2009
0.027	7/1/2009	9/30/2009	11/16/2009
0.026	4/1/2009	6/30/2009	8/6/2009
0.011	10/1/2009	12/31/2009	5/6/2010
0.024	4/1/2009	6/30/2009	9/24/2009
0.03	4/1/2009	6/30/2009	9/24/2009
0.015	4/1/2009	6/30/2009	9/24/2009
0.021	4/1/2009	6/30/2009	9/24/2009
0.011	4/1/2009	6/30/2009	9/24/2009
0.02	7/1/2009	9/30/2009	11/16/2009
0.018	7/1/2009	9/30/2009	11/16/2009
0.015	7/1/2009	9/30/2009	11/16/2009
0.013	7/1/2009	9/30/2009	11/16/2009
0.023	7/1/2009	9/30/2009	11/16/2009
0.014	10/1/2009	12/31/2009	5/6/2010
0.019	10/1/2009	12/31/2009	5/6/2010

12/19/2014 09	AZ		
12/19/2014 09	AZ		
12/19/2014 09	AZ		
12/19/2014 09	AZ		
12/19/2014 09	AZ		
12/19/2014 09	AZ	2465	1/14/2013
12/19/2014 09	AZ	2465	1/14/2013
12/19/2014 09	AZ	2465	1/14/2013
12/19/2014 09	AZ	1687	9/14/2010
12/19/2014 09	AZ	3488	1/28/2010
12/19/2014 09	AZ	3492	2/18/2011
12/19/2014 09	AZ	3491	7/15/2010
12/19/2014 09	AZ	3492	2/18/2011
12/19/2014 09	AZ	1614	5/27/2014
12/19/2014 09	AZ	1614	5/27/2014
12/19/2014 09	AZ	1614	5/27/2014
12/19/2014 09	AZ	1614	5/27/2014
12/19/2014 09	AZ	1614	5/27/2014
12/19/2014 09	AZ	1614	5/27/2014
12/19/2014 09	AZ	1614	5/27/2014
12/19/2014 09	AZ	1614	5/27/2014
12/19/2014 09	AZ	3485	10/15/2010
12/19/2014 09	AZ	3485	10/15/2010
12/19/2014 09	AZ	3485	10/15/2010
12/19/2014 09	AZ	5117	2/18/2011
12/19/2014 09	AZ	5117	2/18/2011
12/19/2014 09	AZ	5119	5/20/2011
12/19/2014 09	AZ	5119	5/20/2011
12/19/2014 09	AZ	3364	7/16/2009
12/19/2014 09	AZ	3364	7/16/2009
12/19/2014 09	AZ	4506	6/28/2010
12/19/2014 09	AZ		
12/19/2014 09	AZ		
12/19/2014 09	AZ		
12/19/2014 09	AZ	5206	1/24/2011
12/19/2014 09	AZ	5205	10/28/2010
12/19/2014 09	AZ	5200	1/28/2010
12/19/2014 09	AZ	5207	4/27/2011
12/19/2014 09	AZ	5200	1/28/2010
12/19/2014 09	AZ	5203	7/12/2010
12/19/2014 09	AZ	5206	1/24/2011
12/19/2014 09	AZ	5207	4/27/2011
12/19/2014 09	AZ	5206	1/24/2011
12/19/2014 09	AZ	5206	1/24/2011
12/19/2014 09	AZ	5205	10/28/2010
12/19/2014 09	AZ	5206	1/24/2011
12/19/2014 09	AZ	5207	4/27/2011

1	125
1	800
1	704
1	429
1	1000
1	250
1	0
1	163
1	3164

2009	AZ0413104	COTTONWOOD MUNICIPAL WATER VV2	A
2009	AZ0413105	COTTONWOOD MUNICIPAL WATER VV3	A
2009	AZ0413105	COTTONWOOD MUNICIPAL WATER VV3	A
2009	AZ0413105	COTTONWOOD MUNICIPAL WATER VV3	A
2009	AZ0413105	COTTONWOOD MUNICIPAL WATER VV3	A
2009	AZ0413105	COTTONWOOD MUNICIPAL WATER VV3	A
2009	AZ0413105	COTTONWOOD MUNICIPAL WATER VV3	A
2009	AZ0413105	COTTONWOOD MUNICIPAL WATER VV3	A
2009	AZ0413105	COTTONWOOD MUNICIPAL WATER VV3	A
2009	AZ0413106	COTTONWOOD MUNICIPAL WATER VV6	A
2009	AZ0413106	COTTONWOOD MUNICIPAL WATER VV6	A
2009	AZ0413106	COTTONWOOD MUNICIPAL WATER VV6	A
2009	AZ0413106	COTTONWOOD MUNICIPAL WATER VV6	A
2009	AZ0413106	COTTONWOOD MUNICIPAL WATER VV6	A
2009	AZ0413106	COTTONWOOD MUNICIPAL WATER VV6	A
2009	AZ0413106	COTTONWOOD MUNICIPAL WATER VV6	A
2009	AZ0413106	COTTONWOOD MUNICIPAL WATER VV6	A
2009	AZ0413106	COTTONWOOD MUNICIPAL WATER VV6	A
2009	AZ0413108	SEDONA VENTURE WATER CO	A
2009	AZ0413108	SEDONA VENTURE WATER CO	A
2009	AZ0413116	MINGUS UNION HIGH SCHOOL	A
2009	AZ0413116	MINGUS UNION HIGH SCHOOL	A
2009	AZ0413116	MINGUS UNION HIGH SCHOOL	A
2009	AZ0413121	OAK CREEK VALLEY	A
2009	AZ0413121	OAK CREEK VALLEY	A
2009	AZ0413151	FIRST STEPS CHILD CARE	A
2009	AZ0413151	FIRST STEPS CHILD CARE	A
2009	AZ0413151	FIRST STEPS CHILD CARE	A
2009	AZ0413164	COTTONWOOD MUNICIPAL WATER VSF1	A
2009	AZ0413320	WINDY VALLEY PLAZA	A
2009	AZ0413320	WINDY VALLEY PLAZA	A
2009	AZ0413320	WINDY VALLEY PLAZA	A
2009	AZ0413320	WINDY VALLEY PLAZA	A
2009	AZ0413348	BUFFALO RUN MHP	A
2009	AZ0413348	BUFFALO RUN MHP	A
2009	AZ0413348	BUFFALO RUN MHP	A
2009	AZ0413348	BUFFALO RUN MHP	A
2009	AZ0413351	BEAVER CREEK STORE	A
2009	AZ0413351	BEAVER CREEK STORE	A
2009	AZ0413351	BEAVER CREEK STORE	A
2009	AZ0414003	DATELAND PUBLIC SERVICE	A
2009	AZ0414003	DATELAND PUBLIC SERVICE	A
2009	AZ0414003	DATELAND PUBLIC SERVICE	A
2009	AZ0414065	GREEN ACRES WATER COMPANY	A
2009	AZ0414098	SIERRA PACIFIC MOBILE MAN	A
2009	AZ0414098	SIERRA PACIFIC MOBILE MAN	A
2009	AZ0414098	SIERRA PACIFIC MOBILE MAN	A

CWS	3164	d_1,001-3,300	GW
CWS	1689	d_1,001-3,300	GW
CWS	1689	d_1,001-3,300	GW
CWS	1689	d_1,001-3,300	GW
CWS	1689	d_1,001-3,300	GW
CWS	1689	d_1,001-3,300	GW
CWS	1689	d_1,001-3,300	GW
CWS	1689	d_1,001-3,300	GW
CWS	1689	d_1,001-3,300	GW
CWS	3668	e_3,301-10,000	GW
CWS	3668	e_3,301-10,000	GW
CWS	3668	e_3,301-10,000	GW
CWS	3668	e_3,301-10,000	GW
CWS	3668	e_3,301-10,000	GW
CWS	3668	e_3,301-10,000	GW
CWS	3668	e_3,301-10,000	GW
CWS	3668	e_3,301-10,000	GW
CWS	3668	e_3,301-10,000	GW
CWS	700	c_501-1,000	GW
CWS	700	c_501-1,000	GW
NTNCWS	1200	d_1,001-3,300	GW
NTNCWS	1200	d_1,001-3,300	GW
NTNCWS	1200	d_1,001-3,300	GW
CWS	450	b_101-500	GW
CWS	450	b_101-500	GW
NTNCWS	40	a_<=100	GW
NTNCWS	40	a_<=100	GW
NTNCWS	40	a_<=100	GW
CWS	2280	d_1,001-3,300	GW
NTNCWS	55	a_<=100	GW
NTNCWS	55	a_<=100	GW
NTNCWS	55	a_<=100	GW
NTNCWS	55	a_<=100	GW
CWS	190	b_101-500	GW
CWS	190	b_101-500	GW
CWS	190	b_101-500	GW
CWS	190	b_101-500	GW
CWS	100	a_<=100	GW
CWS	100	a_<=100	GW
CWS	100	a_<=100	GW
CWS	319	b_101-500	GW
CWS	319	b_101-500	GW
CWS	319	b_101-500	GW
CWS	91	a_<=100	GW
CWS	816	c_501-1,000	GW
CWS	816	c_501-1,000	GW
CWS	816	c_501-1,000	GW

M	27193	10451	1005	02
P	18144	10454	1005	02
P	18182	10455	1005	02
P	18155	10454	1005	02
P	18154	10455	1005	02
P	18146	10455	1005	02
P	18156	10454	1005	02
P	18157	10455	1005	02
P	18183	10454	1005	02
M	41288	10456	1005	02
M	41270	10461	1005	02
M	41279	10461	1005	02
M	41278	10457	1005	02
M	41280	10460	1005	02
M	41281	10460	1005	02
M	41282	10457	1005	02
M	41289	10460	1005	02
M	41290	10457	1005	02
M	4743	10462	1005	02
M	4744	10462	1005	02
L	829	10472	1005	02
L	827	10472	1005	02
L	828	10472	1005	02
P	7125	10474	1005	01
P	7126	10473	1005	01
M	609	10495	1005	02
M	621	10495	1005	01
M	622	10495	1005	01
M	3124	10502	1005	02
M	8217	10576	1005	02
M	8214	10576	1005	02
M	8216	10576	1005	02
M	8215	10576	1005	02
M	9143	10590	1005	02
M	9152	10590	1005	02
M	9148	10590	1005	02
M	9146	10590	1005	02
M	4758	10592	1005	02
M	4755	10592	1005	02
M	4756	10592	1005	02
P	4173	10644	1005	02
P	4177	10644	1005	02
P	4178	10644	1005	01
P	7120	10650	1005	02
P	5535	10659	1005	02
P	5530	10659	1005	02
P	5533	10659	1005	02

0.024	10/1/2009	12/31/2009	5/6/2010
0.022	1/1/2009	3/31/2009	8/6/2009
0.025	10/1/2009	12/31/2009	5/6/2010
0.027	4/1/2009	6/30/2009	9/24/2009
0.024	4/1/2009	6/30/2009	9/24/2009
0.024	1/1/2009	3/31/2009	8/6/2009
0.026	7/1/2009	9/30/2009	11/16/2009
0.025	7/1/2009	9/30/2009	11/16/2009
0.024	10/1/2009	12/31/2009	5/6/2010
0.011	10/1/2009	12/31/2009	5/6/2010
0.019	1/1/2009	3/31/2009	5/15/2009
0.013	4/1/2009	6/30/2009	9/24/2009
0.03	4/1/2009	6/30/2009	9/24/2009
0.016	4/1/2009	6/30/2009	9/24/2009
0.016	7/1/2009	9/30/2009	11/16/2009
0.031	7/1/2009	9/30/2009	11/16/2009
0.013	10/1/2009	12/31/2009	5/6/2010
0.031	10/1/2009	12/31/2009	5/6/2010
0.013	1/1/2009	3/31/2009	5/15/2009
0.013	4/1/2009	6/30/2009	8/6/2009
0.017	10/1/2009	12/31/2009	5/6/2010
0.019	4/1/2009	6/30/2009	9/24/2009
0.021	7/1/2009	9/30/2009	11/16/2009
0.041	7/1/2009	9/30/2009	1/28/2010
0.045	7/1/2009	9/30/2009	1/28/2010
0.035	10/1/2009	12/31/2009	1/28/2010
0.035	7/1/2009	9/30/2009	1/26/2012
0.035	4/1/2009	6/30/2009	1/26/2012
0.019	1/1/2009	3/31/2009	8/6/2009
0.023	10/1/2009	12/31/2009	5/6/2010
0.023	1/1/2009	3/31/2009	5/15/2009
0.023	7/1/2009	9/30/2009	11/16/2009
0.023	4/1/2009	6/30/2009	8/6/2009
0.061	1/1/2009	3/31/2009	5/15/2009
0.054	10/1/2009	12/31/2009	5/6/2010
0.057	7/1/2009	9/30/2009	11/16/2009
0.058	4/1/2009	6/30/2009	8/6/2009
0.012	10/1/2009	12/31/2009	5/6/2010
0.012	4/1/2009	6/30/2009	8/6/2009
0.012	7/1/2009	9/30/2009	11/16/2009
0.018	10/1/2009	12/31/2009	1/26/2012
0.018	7/1/2009	9/30/2009	1/26/2012
0.02	4/1/2009	6/30/2009	1/26/2012
0.012	10/1/2009	12/31/2009	1/28/2010
0.022	10/1/2009	12/31/2009	5/6/2010
0.022	4/1/2009	6/30/2009	8/6/2009
0.022	7/1/2009	9/30/2009	11/16/2009

12/19/2014 09	AZ	5205	10/28/2010
12/19/2014 09	AZ	9820	11/8/2011
12/19/2014 09	AZ	9820	11/8/2011
12/19/2014 09	AZ	9820	11/8/2011
12/19/2014 09	AZ	9820	11/8/2011
12/19/2014 09	AZ	9820	11/8/2011
12/19/2014 09	AZ	9820	11/8/2011
12/19/2014 09	AZ	9820	11/8/2011
12/19/2014 09	AZ	9820	11/8/2011
12/19/2014 09	AZ	4857	10/15/2010
12/19/2014 09	AZ	4842	5/19/2009
12/19/2014 09	AZ	4853	4/28/2010
12/19/2014 09	AZ	4855	7/15/2010
12/19/2014 09	AZ	4857	10/15/2010
12/19/2014 09	AZ	4857	10/15/2010
12/19/2014 09	AZ	4855	7/15/2010
12/19/2014 09	AZ	4857	10/15/2010
12/19/2014 09	AZ	4858	10/28/2010
12/19/2014 09	AZ	2866	10/27/2009
12/19/2014 09	AZ	2866	10/27/2009
12/19/2014 09	AZ	835	11/4/2010
12/19/2014 09	AZ	835	11/4/2010
12/19/2014 09	AZ	837	9/22/2011
12/19/2014 09	AZ	2197	7/10/2012
12/19/2014 09	AZ	2188	7/14/2010
12/19/2014 09	AZ	21	5/8/2012
12/19/2014 09	AZ	21	5/8/2012
12/19/2014 09	AZ	21	5/8/2012
12/19/2014 09	AZ	657	1/24/2011
12/19/2014 09	AZ	1000	5/1/2013
12/19/2014 09	AZ	1000	5/1/2013
12/19/2014 09	AZ	1000	5/1/2013
12/19/2014 09	AZ	1000	5/1/2013
12/19/2014 09	AZ	4427	1/8/2013
12/19/2014 09	AZ	4427	1/8/2013
12/19/2014 09	AZ	4427	1/8/2013
12/19/2014 09	AZ	4427	1/8/2013
12/19/2014 09	AZ	991	6/13/2012
12/19/2014 09	AZ	991	6/13/2012
12/19/2014 09	AZ	991	6/13/2012
12/19/2014 09	AZ	2769	5/14/2013
12/19/2014 09	AZ	2769	5/14/2013
12/19/2014 09	AZ	2769	5/14/2013
12/19/2014 09	AZ	4395	4/11/2012
12/19/2014 09	AZ		
12/19/2014 09	AZ		
12/19/2014 09	AZ		

1	1689
1	3668
1	700
1	1200
1	450
1	40
1	2280
1	55
1	190
1	100
1	319
1	91
1	816

2009	AZ0414322	LAGUNA MOBILE HOME AND RV PARK	A
2009	AZ0414322	LAGUNA MOBILE HOME AND RV PARK	A
2009	AZ0414322	LAGUNA MOBILE HOME AND RV PARK	A
2009	AZ0414322	LAGUNA MOBILE HOME AND RV PARK	A
2009	AZ0414361	US ARMY YPG LAAF SYSTEM	N
2009	AZ0414361	US ARMY YPG LAAF SYSTEM	N
2009	AZ0414361	US ARMY YPG LAAF SYSTEM	N
2009	AZ0414361	US ARMY YPG LAAF SYSTEM	N
2009	AZ0414363	US ARMY YPG MTA SYSTEM	A
2009	AZ0414363	US ARMY YPG MTA SYSTEM	A
2009	AZ0414363	US ARMY YPG MTA SYSTEM	A
2009	AZ0414363	US ARMY YPG MTA SYSTEM	A
2009	AZ0414367	US ARMY YPG KOFA FIRING RANGE KFR	A
2009	AZ0414367	US ARMY YPG KOFA FIRING RANGE KFR	A
2009	AZ0414367	US ARMY YPG KOFA FIRING RANGE KFR	A
2009	AZ0414367	US ARMY YPG KOFA FIRING RANGE KFR	A
2009	AZ0414367	US ARMY YPG KOFA FIRING RANGE KFR	A
2009	AZ0414367	US ARMY YPG KOFA FIRING RANGE KFR	A
2009	AZ0414367	US ARMY YPG KOFA FIRING RANGE KFR	A
2009	AZ0414367	US ARMY YPG KOFA FIRING RANGE KFR	A
2009	AZ0414399	WHITE WING RANCH CO	N
2009	AZ0414399	WHITE WING RANCH CO	N
2009	AZ0414442	EL PRADO WATER COMPANY	A
2009	AZ0415023	WENDEN DWID	A
2009	CA0400058	RANCHO VILLA MOBILE ACRES	N
2009	CA0400058	RANCHO VILLA MOBILE ACRES	N
2009	CA0600008	COLUSA CO. W.D. #1 - GRIMES	A
2009	CA0600008	COLUSA CO. W.D. #1 - GRIMES	A
2009	CA0600008	COLUSA CO. W.D. #1 - GRIMES	A
2009	CA0600013	PRINCETON WATER DISTRICT	A
2009	CA0600013	PRINCETON WATER DISTRICT	A
2009	CA0600013	PRINCETON WATER DISTRICT	A
2009	CA0706028	KNIGHTSEN ELEMENTARY SCHOOL	A
2009	CA1000053	LANARE COMMUNITY SERVICES DIST	A
2009	CA1000053	LANARE COMMUNITY SERVICES DIST	A
2009	CA1000053	LANARE COMMUNITY SERVICES DIST	A
2009	CA1000238	CAMDEN TRAILER PARK	A
2009	CA1000238	CAMDEN TRAILER PARK	A
2009	CA1000369	ZONNEVELD DAIRY	A
2009	CA1000369	ZONNEVELD DAIRY	A
2009	CA1000369	ZONNEVELD DAIRY	A
2009	CA1000424	CANYON FORK PROPERTIES	A
2009	CA1000472	PG&E HELMS SUPPORT FACILITY	A
2009	CA1000472	PG&E HELMS SUPPORT FACILITY	A
2009	CA1000472	PG&E HELMS SUPPORT FACILITY	A
2009	CA1000472	PG&E HELMS SUPPORT FACILITY	A
2009	CA1010028	RIVERDALE PUBLIC UTILITY DISTRICT	A

CWS	235	b_101-500	GW
CWS	235	b_101-500	GW
CWS	235	b_101-500	GW
CWS	235	b_101-500	GW
NTNCWS	150	b_101-500	GW
NTNCWS	150	b_101-500	GW
NTNCWS	150	b_101-500	GW
NTNCWS	150	b_101-500	GW
NTNCWS	500	b_101-500	GW
NTNCWS	500	b_101-500	GW
NTNCWS	500	b_101-500	GW
NTNCWS	500	b_101-500	GW
NTNCWS	300	b_101-500	GW
NTNCWS	300	b_101-500	GW
NTNCWS	300	b_101-500	GW
NTNCWS	300	b_101-500	GW
NTNCWS	300	b_101-500	GW
NTNCWS	300	b_101-500	GW
NTNCWS	300	b_101-500	GW
NTNCWS	300	b_101-500	GW
NTNCWS	0	a_<=100	GW
NTNCWS	0	a_<=100	GW
CWS	350	b_101-500	GW
CWS	750	c_501-1,000	GW
CWS	32	a_<=100	GW
CWS	32	a_<=100	GW
CWS	500	b_101-500	GW
CWS	500	b_101-500	GW
CWS	500	b_101-500	GW
CWS	356	b_101-500	GW
CWS	356	b_101-500	GW
CWS	356	b_101-500	GW
NTNCWS	600	c_501-1,000	GW
CWS	660	c_501-1,000	GW
CWS	660	c_501-1,000	GW
CWS	660	c_501-1,000	GW
CWS	75	a_<=100	GW
CWS	75	a_<=100	GW
CWS	139	b_101-500	GW
CWS	139	b_101-500	GW
CWS	139	b_101-500	GW
NTNCWS	449	b_101-500	GW
CWS	40	a_<=100	GW
CWS	40	a_<=100	GW
CWS	40	a_<=100	GW
CWS	40	a_<=100	GW
CWS	2416	d_1,001-3,300	GW

M	9431	10666	1005	02
M	9424	10666	1005	02
M	9427	10666	1005	02
M	9425	10666	1005	02
F	6042	10667	1005	02
F	6035	10667	1005	02
F	6037	10667	1005	02
F	6036	10667	1005	02
F	10241	383	1005	02
F	10234	383	1005	02
F	10236	383	1005	02
F	10235	383	1005	02
F	3431	10670	1005	02
F	3420	10671	1005	02
F	3422	10671	1005	02
F	3421	10670	1005	02
F	3423	10670	1005	02
F	3424	10670	1005	02
F	3425	10671	1005	02
F	3432	10671	1005	02
P	9640	10673	1005	02
P	9642	10673	1005	02
P	6222	386	1005	02
P	7852	389	1005	02
P	900017		1005	02
P	900018		1005	02
L	921001		1005	02
L	1021003		1005	02
L	921002		1005	02
L	921001		1005	02
L	1021003		1005	02
L	921002		1005	02
L	1000001		1005	02
P	923018		1005	02
P	1023021		1005	02
P	923019		1005	02
P	923004		1005	02
P	1023005		1005	02
P	923002		1005	02
P	1023004		1005	02
P	923003		1005	02
P	923006		1005	02
P	923001		1005	02
P	1023005		1005	02
P	923004		1005	02
P	923003		1005	02
L	1023023		1005	02

0.013	10/1/2009	12/31/2009	5/6/2010
0.012	1/1/2009	3/31/2009	8/6/2009
0.013	7/1/2009	9/30/2009	11/16/2009
0.013	4/1/2009	6/30/2009	8/6/2009
0.015	10/1/2009	12/31/2009	5/6/2010
0.015	1/1/2009	3/31/2009	5/15/2009
0.015	7/1/2009	9/30/2009	11/16/2009
0.015	4/1/2009	6/30/2009	8/6/2009
0.024	10/1/2009	12/31/2009	5/6/2010
0.025	1/1/2009	3/31/2009	5/15/2009
0.024	7/1/2009	9/30/2009	11/16/2009
0.024	4/1/2009	6/30/2009	8/6/2009
0.027	10/1/2009	12/31/2009	5/6/2010
0.018	1/1/2009	3/31/2009	5/15/2009
0.018	4/1/2009	6/30/2009	8/6/2009
0.028	1/1/2009	3/31/2009	5/15/2009
0.027	4/1/2009	6/30/2009	8/6/2009
0.028	7/1/2009	9/30/2009	11/16/2009
0.018	7/1/2009	9/30/2009	11/16/2009
0.018	10/1/2009	12/31/2009	5/6/2010
0.018	1/1/2009	3/31/2009	5/15/2009
0.018	4/1/2009	6/30/2009	8/6/2009
0.015	1/1/2009	3/31/2009	5/15/2009
0.011	10/1/2009	12/31/2009	1/28/2010
0.011	3/1/2009	5/31/2009	8/19/2014
0.011	7/1/2009	9/30/2009	8/19/2014
0.0255	4/1/2009	6/30/2009	11/30/2009
0.0259	10/1/2009	12/31/2009	6/4/2010
0.0259	7/1/2009	9/30/2009	11/30/2009
0.0135	4/1/2009	6/30/2009	11/30/2009
0.0313	10/1/2009	12/31/2009	6/4/2010
0.0158	7/1/2009	9/30/2009	11/30/2009
12	7/1/2009	9/30/2009	8/19/2014
0.017	4/1/2009	6/30/2009	11/30/2009
0.017	10/1/2009	12/31/2009	2/26/2010
0.017	7/1/2009	9/30/2009	11/30/2009
0.0168	7/1/2009	9/30/2009	11/30/2009
0.0319	10/1/2009	12/31/2009	2/26/2010
0.012	4/1/2009	6/30/2009	8/12/2009
0.035	10/1/2009	12/31/2009	2/26/2010
0.0345	7/1/2009	9/30/2009	11/30/2009
0.013	1/1/2009	3/31/2009	6/8/2009
0.041	1/1/2009	3/31/2009	6/8/2009
0.035	10/1/2009	12/31/2009	2/26/2010
0.0398	7/1/2009	9/30/2009	11/30/2009
0.041	4/1/2009	6/30/2009	8/12/2009
0.047	10/1/2009	12/31/2009	2/26/2010

12/19/2014 09	AZ	2950	11/12/2013
12/19/2014 09	AZ	2950	11/12/2013
12/19/2014 09	AZ	2950	11/12/2013
12/19/2014 09	AZ	2950	11/12/2013
12/19/2014 09	AZ	2880	8/1/2011
12/19/2014 09	AZ	2880	8/1/2011
12/19/2014 09	AZ	2880	8/1/2011
12/19/2014 09	AZ	2880	8/1/2011
12/19/2014 09	AZ	6443	1/14/2013
12/19/2014 09	AZ	6442	12/6/2012
12/19/2014 09	AZ	6442	12/6/2012
12/19/2014 09	AZ	6442	12/6/2012
12/19/2014 09	AZ	2482	12/6/2012
12/19/2014 09	AZ	2482	12/6/2012
12/19/2014 09	AZ	2482	12/6/2012
12/19/2014 09	AZ	2482	12/6/2012
12/19/2014 09	AZ	2482	12/6/2012
12/19/2014 09	AZ	2482	12/6/2012
12/19/2014 09	AZ	2482	12/6/2012
12/19/2014 09	AZ	2482	12/6/2012
12/19/2014 09	AZ	5219	8/12/2009
12/19/2014 09	AZ	5219	8/12/2009
12/19/2014 09	AZ	3674	5/19/2009
12/19/2014 09	AZ		
11/20/2014 09	CA		10/16/2014
11/20/2014 09	CA		10/16/2014
11/20/2014 09	CA		
11/20/2014 09	CA		
11/20/2014 09	CA		
11/20/2014 09	CA	1221007	1/27/2011
11/20/2014 09	CA	1221007	1/27/2011
11/20/2014 09	CA	1221007	1/27/2011
11/20/2014 09	CA		
11/20/2014 09	CA		
11/20/2014 09	CA		
11/20/2014 09	CA		
11/20/2014 09	CA		
11/20/2014 09	CA		
11/20/2014 09	CA		
11/20/2014 09	CA		
11/20/2014 09	CA		
11/20/2014 09	CA	1323006	7/28/2011
11/20/2014 09	CA		
11/20/2014 09	CA		
11/20/2014 09	CA		
11/20/2014 09	CA		
11/20/2014 09	CA		

1	235
1	150
1	500
1	300
1	0
1	350
1	750
1	32
1	500
1	356
1	600
1	660
1	75
1	139
1	449
1	40
1	2416

2009	CA1010028	RIVERDALE PUBLIC UTILITY DISTRICT	A
2009	CA1010028	RIVERDALE PUBLIC UTILITY DISTRICT	A
2009	CA1010028	RIVERDALE PUBLIC UTILITY DISTRICT	A
2009	CA1010030	TRANQUILLITY IRRIGATION DIST	A
2009	CA1010030	TRANQUILLITY IRRIGATION DIST	A
2009	CA1010030	TRANQUILLITY IRRIGATION DIST	A
2009	CA1010030	TRANQUILLITY IRRIGATION DIST	A
2009	CA1010039	CARUTHERS COMM SERV DIST	A
2009	CA1010039	CARUTHERS COMM SERV DIST	A
2009	CA1010039	CARUTHERS COMM SERV DIST	A
2009	CA1010039	CARUTHERS COMM SERV DIST	A
2009	CA1400036	KEELER COMMUNITY SERVICE DISTRICT	A
2009	CA1400037	FOOTHILL LONE PINE MOBILE HOME PARK	A
2009	CA1400037	FOOTHILL LONE PINE MOBILE HOME PARK	A
2009	CA1400037	FOOTHILL LONE PINE MOBILE HOME PARK	A
2009	CA1400037	FOOTHILL LONE PINE MOBILE HOME PARK	A
2009	CA1400155	CONTROL GORGE POWER PLANT	A
2009	CA1400155	CONTROL GORGE POWER PLANT	A
2009	CA1400155	CONTROL GORGE POWER PLANT	A
2009	CA1400155	CONTROL GORGE POWER PLANT	A
2009	CA1400526	EASTERN SIERRA COLLEGE CENTER - BISHOP	A
2009	CA1410504	NPS - DEATH VALLEY, GRAPEVINE RS	A
2009	CA1500190	EDMUNDSON ACRES WATER SYSTEM	N
2009	CA1500290	EDGEMONT ACRES MUTUAL WATER COMPANY	A
2009	CA1500290	EDGEMONT ACRES MUTUAL WATER COMPANY	A
2009	CA1500290	EDGEMONT ACRES MUTUAL WATER COMPANY	A
2009	CA1500290	EDGEMONT ACRES MUTUAL WATER COMPANY	A
2009	CA1500364	KRVWC - KERNVALE MUTUAL WATER CO	A
2009	CA1500364	KRVWC - KERNVALE MUTUAL WATER CO	A
2009	CA1500364	KRVWC - KERNVALE MUTUAL WATER CO	A
2009	CA1500364	KRVWC - KERNVALE MUTUAL WATER CO	A
2009	CA1500378	MAHER MUTUAL WATER COMPANY	A
2009	CA1500378	MAHER MUTUAL WATER COMPANY	A
2009	CA1500378	MAHER MUTUAL WATER COMPANY	A
2009	CA1500378	MAHER MUTUAL WATER COMPANY	A
2009	CA1500405	AERIAL ACRES WATER SYSTEM	A
2009	CA1500405	AERIAL ACRES WATER SYSTEM	A
2009	CA1500405	AERIAL ACRES WATER SYSTEM	A
2009	CA1500405	AERIAL ACRES WATER SYSTEM	A
2009	CA1500424	LANDS OF PROMISE MUTUAL WATER ASSOCIATIO	A
2009	CA1500424	LANDS OF PROMISE MUTUAL WATER ASSOCIATIO	A
2009	CA1500424	LANDS OF PROMISE MUTUAL WATER ASSOCIATIO	A
2009	CA1500424	LANDS OF PROMISE MUTUAL WATER ASSOCIATIO	A
2009	CA1500436	HUNGRY GULCH WATER SYSTEM	A
2009	CA1500436	HUNGRY GULCH WATER SYSTEM	A
2009	CA1500436	HUNGRY GULCH WATER SYSTEM	A
2009	CA1500436	HUNGRY GULCH WATER SYSTEM	A

CWS	2416	d_1,001-3,300	GW
CWS	2416	d_1,001-3,300	GW
CWS	2416	d_1,001-3,300	GW
CWS	800	c_501-1,000	GW
CWS	800	c_501-1,000	GW
CWS	800	c_501-1,000	GW
CWS	800	c_501-1,000	GW
CWS	2497	d_1,001-3,300	GW
CWS	2497	d_1,001-3,300	GW
CWS	2497	d_1,001-3,300	GW
CWS	2497	d_1,001-3,300	GW
CWS	180	b_101-500	GW
CWS	100	a_<=100	GW
CWS	100	a_<=100	GW
CWS	100	a_<=100	GW
CWS	100	a_<=100	GW
CWS	36	a_<=100	GW
CWS	36	a_<=100	GW
CWS	36	a_<=100	GW
CWS	36	a_<=100	GW
NTNCWS	100	a_<=100	GW
CWS	25	a_<=100	GW
CWS	550	c_501-1,000	GW
CWS	400	b_101-500	SWP
CWS	400	b_101-500	SWP
CWS	400	b_101-500	SWP
CWS	400	b_101-500	SWP
CWS	26	a_<=100	GW
CWS	26	a_<=100	GW
CWS	26	a_<=100	GW
CWS	26	a_<=100	GW
CWS	150	b_101-500	GW
CWS	150	b_101-500	GW
CWS	150	b_101-500	GW
CWS	150	b_101-500	GW
CWS	148	b_101-500	GW
CWS	148	b_101-500	GW
CWS	148	b_101-500	GW
CWS	148	b_101-500	GW
CWS	190	b_101-500	GW
CWS	190	b_101-500	GW
CWS	190	b_101-500	GW
CWS	190	b_101-500	GW
CWS	33	a_<=100	GW
CWS	33	a_<=100	GW
CWS	33	a_<=100	GW
CWS	33	a_<=100	GW

L	923020	1005	02
L	923022	1005	02
L	923021	1005	02
L	1023018	1005	02
L	923013	1005	02
L	923017	1005	02
L	923015	1005	02
L	1023014	1005	02
L	923009	1005	02
L	923012	1005	02
L	923010	1005	02
P	900025	1005	02
P	1000002	1005	02
P	900009	1005	02
P	900022	1005	02
P	900014	1005	02
L	1000005	1005	02
L	900010	1005	02
L	900026	1005	02
L	900023	1005	02
S	900007	1005	02
F	1013001	1005	02
P	999002	1005	02
P	1019024	1005	02
P	919021	1005	02
P	919023	1005	02
P	919022	1005	02
P	999002	1005	02
P	1019027	1005	02
P	919026	1005	02
P	919025	1005	02
P	999002	1005	02
P	1019025	1005	02
P	919024	1005	02
P	919023	1005	02
P	999002	1005	02
P	1019007	1005	02
P	919006	1005	02
P	919005	1005	02
P	999002	1005	02
P	1019017	1005	02
P	919015	1005	02
P	919014	1005	02
P	999002	1005	02
P	1019031	1005	02
P	919030	1005	02
P	919029	1005	02

0.0375	1/1/2009	3/31/2009	6/8/2009
0.0498	7/1/2009	9/30/2009	11/30/2009
0.037	4/1/2009	6/30/2009	8/12/2009
0.0134	10/1/2009	12/31/2009	2/26/2010
0.0155	1/1/2009	3/31/2009	6/8/2009
0.0151	7/1/2009	9/30/2009	11/30/2009
0.0152	4/1/2009	6/30/2009	8/12/2009
0.0225	10/1/2009	12/31/2009	2/26/2010
0.0223	1/1/2009	3/31/2009	6/8/2009
0.022	7/1/2009	9/30/2009	11/30/2009
0.0227	4/1/2009	6/30/2009	8/12/2009
0.065	1/1/2009	3/31/2009	8/19/2014
0.069	10/1/2009	12/31/2009	8/19/2014
0.062	1/1/2009	3/31/2009	8/19/2014
0.067	7/1/2009	9/30/2009	8/19/2014
0.068	4/1/2009	6/30/2009	8/19/2014
0.018	10/1/2009	12/31/2009	8/19/2014
0.035	1/1/2009	3/31/2009	8/19/2014
0.035	4/1/2009	6/30/2009	8/19/2014
0.029	7/1/2009	9/30/2009	8/19/2014
0.011	1/1/2009	3/31/2009	8/19/2014
0.037	1/1/2009	3/31/2009	6/4/2010
0.01143	1/1/2009	3/31/2009	6/8/2009
0.235	10/1/2009	12/31/2009	6/4/2010
0.24	1/1/2009	3/31/2009	6/8/2009
0.235	7/1/2009	9/30/2009	11/30/2009
0.235	4/1/2009	6/30/2009	11/30/2009
0.02175	1/1/2009	3/31/2009	6/8/2009
0.0213	10/1/2009	12/31/2009	6/4/2010
0.0213	7/1/2009	9/30/2009	11/30/2009
0.023	4/1/2009	6/30/2009	11/30/2009
0.018	1/1/2009	3/31/2009	6/8/2009
0.0203	10/1/2009	12/31/2009	6/4/2010
0.021	7/1/2009	9/30/2009	11/30/2009
0.019	4/1/2009	6/30/2009	11/30/2009
0.029	1/1/2009	3/31/2009	6/8/2009
0.0275	10/1/2009	12/31/2009	6/4/2010
0.0273	7/1/2009	9/30/2009	11/30/2009
0.028	4/1/2009	6/30/2009	11/30/2009
0.018	1/1/2009	3/31/2009	6/8/2009
0.017	10/1/2009	12/31/2009	6/4/2010
0.0168	7/1/2009	9/30/2009	11/30/2009
0.017	4/1/2009	6/30/2009	11/30/2009
0.0865	1/1/2009	3/31/2009	6/8/2009
0.107	10/1/2009	12/31/2009	6/4/2010
0.0847	7/1/2009	9/30/2009	11/30/2009
0.081	4/1/2009	6/30/2009	11/30/2009

11/20/2014 09	CA		
11/20/2014 09	CA		
11/20/2014 09	CA		
11/20/2014 09	CA	9912009	9/18/2014
11/20/2014 09	CA	9912009	9/18/2014
11/20/2014 09	CA	9912009	9/18/2014
11/20/2014 09	CA	9912009	9/18/2014
11/20/2014 09	CA		
11/20/2014 09	CA		
11/20/2014 09	CA		
11/20/2014 09	CA		
11/20/2014 09	CA		
11/20/2014 09	CA		
11/20/2014 09	CA		
11/20/2014 09	CA		
11/20/2014 09	CA		
11/20/2014 09	CA	1100005	11/30/2010
11/20/2014 09	CA	1100002	11/30/2010
11/20/2014 09	CA	1100004	11/30/2010
11/20/2014 09	CA	1100003	11/30/2010
11/20/2014 09	CA		
11/20/2014 09	CA		
2/27/2013 09	CA		6/9/2009
11/20/2014 09	CA		
11/20/2014 09	CA		
11/20/2014 09	CA		
11/20/2014 09	CA		
11/20/2014 09	CA		
11/20/2014 09	CA		
11/20/2014 09	CA		
11/20/2014 09	CA		
11/20/2014 09	CA		
11/20/2014 09	CA		
11/20/2014 09	CA		
11/20/2014 09	CA		
11/20/2014 09	CA		
11/20/2014 09	CA		
11/20/2014 09	CA		
11/20/2014 09	CA		
11/20/2014 09	CA		
11/20/2014 09	CA		
11/20/2014 09	CA		
11/20/2014 09	CA		
11/20/2014 09	CA		
11/20/2014 09	CA		

1	800
1	2497
1	180
1	100
1	36
1	100
1	25
1	550
1	400
1	26
1	150
1	148
1	190
1	33

2009	CA1500442	SUNSET APARTMENTS WATER SYSTEM	A
2009	CA1500442	SUNSET APARTMENTS WATER SYSTEM	A
2009	CA1500442	SUNSET APARTMENTS WATER SYSTEM	A
2009	CA1500442	SUNSET APARTMENTS WATER SYSTEM	A
2009	CA1500449	FOURTH STREET WATER SYSTEM	A
2009	CA1500449	FOURTH STREET WATER SYSTEM	A
2009	CA1500449	FOURTH STREET WATER SYSTEM	A
2009	CA1500449	FOURTH STREET WATER SYSTEM	A
2009	CA1500455	WILLIAM FISHER MEMORIAL WATER COMPANY	A
2009	CA1500455	WILLIAM FISHER MEMORIAL WATER COMPANY	A
2009	CA1500455	WILLIAM FISHER MEMORIAL WATER COMPANY	A
2009	CA1500455	WILLIAM FISHER MEMORIAL WATER COMPANY	A
2009	CA1500458	R.S. MUTUAL WATER COMPANY	A
2009	CA1500458	R.S. MUTUAL WATER COMPANY	A
2009	CA1500461	FOUNTAIN TRAILER PARK WATER	A
2009	CA1500461	FOUNTAIN TRAILER PARK WATER	A
2009	CA1500461	FOUNTAIN TRAILER PARK WATER	A
2009	CA1500461	FOUNTAIN TRAILER PARK WATER	A
2009	CA1500493	EL ADOBE POA, INC.	A
2009	CA1500493	EL ADOBE POA, INC.	A
2009	CA1500493	EL ADOBE POA, INC.	A
2009	CA1500493	EL ADOBE POA, INC.	A
2009	CA1500521	BOULDER CANYON WATER ASSOCIATION	A
2009	CA1500521	BOULDER CANYON WATER ASSOCIATION	A
2009	CA1500521	BOULDER CANYON WATER ASSOCIATION	A
2009	CA1500521	BOULDER CANYON WATER ASSOCIATION	A
2009	CA1500525	LAKEVIEW RANCHOS MUTUAL WATER COMPANY	A
2009	CA1500525	LAKEVIEW RANCHOS MUTUAL WATER COMPANY	A
2009	CA1500525	LAKEVIEW RANCHOS MUTUAL WATER COMPANY	A
2009	CA1500525	LAKEVIEW RANCHOS MUTUAL WATER COMPANY	A
2009	CA1500540	PINON VALLEY WATER COMPANY	A
2009	CA1500540	PINON VALLEY WATER COMPANY	A
2009	CA1500540	PINON VALLEY WATER COMPANY	A
2009	CA1500540	PINON VALLEY WATER COMPANY	A
2009	CA1500571	LUCKY 18 ON ROSAMOND, LLC	A
2009	CA1500571	LUCKY 18 ON ROSAMOND, LLC	A
2009	CA1500571	LUCKY 18 ON ROSAMOND, LLC	A
2009	CA1500571	LUCKY 18 ON ROSAMOND, LLC	A
2009	CA1500585	OASIS PROPERTY OWNERS ASSOCIATION	A
2009	CA1500600	J.G. BOSWELL COMPANY WATER SYSTEM	A
2009	CA1500600	J.G. BOSWELL COMPANY WATER SYSTEM	A
2009	CA1500600	J.G. BOSWELL COMPANY WATER SYSTEM	A
2009	CA1500600	J.G. BOSWELL COMPANY WATER SYSTEM	A
2009	CA1502154	LAKESIDE SCHOOL	A
2009	CA1502154	LAKESIDE SCHOOL	A
2009	CA1502154	LAKESIDE SCHOOL	A
2009	CA1502154	LAKESIDE SCHOOL	A

CWS	37	a_<=100	GW
CWS	37	a_<=100	GW
CWS	37	a_<=100	GW
CWS	37	a_<=100	GW
CWS	56	a_<=100	GW
CWS	56	a_<=100	GW
CWS	56	a_<=100	GW
CWS	56	a_<=100	GW
CWS	53	a_<=100	GW
CWS	53	a_<=100	GW
CWS	53	a_<=100	GW
CWS	53	a_<=100	GW
CWS	67	a_<=100	GW
CWS	67	a_<=100	GW
CWS	68	a_<=100	GW
CWS	68	a_<=100	GW
CWS	68	a_<=100	GW
CWS	68	a_<=100	GW
CWS	200	b_101-500	GW
CWS	200	b_101-500	GW
CWS	200	b_101-500	GW
CWS	200	b_101-500	GW
CWS	28	a_<=100	GW
CWS	28	a_<=100	GW
CWS	28	a_<=100	GW
CWS	28	a_<=100	GW
CWS	120	b_101-500	GW
CWS	120	b_101-500	GW
CWS	120	b_101-500	GW
CWS	120	b_101-500	GW
CWS	80	a_<=100	GW
CWS	80	a_<=100	GW
CWS	80	a_<=100	GW
CWS	80	a_<=100	GW
CWS	73	a_<=100	GW
CWS	73	a_<=100	GW
CWS	73	a_<=100	GW
CWS	73	a_<=100	GW
CWS	100	a_<=100	GW
NTNCWS	47	a_<=100	GW
NTNCWS	47	a_<=100	GW
NTNCWS	47	a_<=100	GW
NTNCWS	47	a_<=100	GW
NTNCWS	800	c_501-1,000	GW
NTNCWS	800	c_501-1,000	GW
NTNCWS	800	c_501-1,000	GW
NTNCWS	800	c_501-1,000	GW

M	999002	1005	02
M	1019025	1005	02
M	919024	1005	02
M	919023	1005	02
P	1019011	1005	02
P	919009	1005	02
P	999002	1005	02
P	919010	1005	02
P	1019022	1005	02
P	999002	1005	02
P	919021	1005	02
P	919020	1005	02
P	999002	1005	02
P	1019021	1005	02
M	999002	1005	02
M	1019033	1005	02
M	919032	1005	02
M	919031	1005	02
P	999002	1005	02
P	1019018	1005	02
P	919017	1005	02
P	919016	1005	02
P	999002	1005	02
P	1019019	1005	02
P	919018	1005	02
P	919017	1005	02
P	999002	1005	02
P	1019015	1005	02
P	919014	1005	02
P	919013	1005	02
L	999002	1005	02
L	1019015	1005	02
L	919014	1005	02
L	919013	1005	02
P	999002	1005	02
P	1019019	1005	02
P	919017	1005	02
P	919016	1005	02
P	1019011	1005	02
P	919018	1005	02
P	1019020	1005	02
P	999002	1005	02
P	919019	1005	02
L	999002	1005	02
L	1019008	1005	02
L	919007	1005	02
L	919006	1005	02

0.04	1/1/2009	3/31/2009	6/8/2009
0.04	10/1/2009	12/31/2009	6/4/2010
0.04	7/1/2009	9/30/2009	11/30/2009
0.04	4/1/2009	6/30/2009	11/30/2009
0.0133	10/1/2009	12/31/2009	6/4/2010
0.013	4/1/2009	6/30/2009	11/30/2009
0.012	1/1/2009	3/31/2009	6/8/2009
0.0126	7/1/2009	9/30/2009	11/30/2009
0.0167	10/1/2009	12/31/2009	6/4/2010
0.01445	1/1/2009	3/31/2009	6/4/2010
0.0165	7/1/2009	9/30/2009	6/4/2010
0.015	4/1/2009	6/30/2009	6/4/2010
0.01153333	1/1/2009	3/31/2009	6/8/2009
0.0106	10/1/2009	12/31/2009	6/4/2010
0.076	1/1/2009	3/31/2009	6/8/2009
0.072	10/1/2009	12/31/2009	6/4/2010
0.076	7/1/2009	9/30/2009	11/30/2009
0.076	4/1/2009	6/30/2009	11/30/2009
0.01693333	1/1/2009	3/31/2009	6/8/2009
0.233	10/1/2009	12/31/2009	6/4/2010
0.0179	7/1/2009	9/30/2009	11/30/2009
0.018	4/1/2009	6/30/2009	11/30/2009
0.01693333	1/1/2009	3/31/2009	6/8/2009
0.0213	10/1/2009	12/31/2009	6/4/2010
0.0175	7/1/2009	9/30/2009	11/30/2009
0.018	4/1/2009	6/30/2009	11/30/2009
0.088	1/1/2009	3/31/2009	6/8/2009
0.0565	10/1/2009	12/31/2009	6/4/2010
0.0565	7/1/2009	9/30/2009	11/30/2009
0.088	4/1/2009	6/30/2009	11/30/2009
0.01366666	1/1/2009	3/31/2009	6/8/2009
0.0118	10/1/2009	12/31/2009	6/4/2010
0.0116	7/1/2009	9/30/2009	11/30/2009
0.013	4/1/2009	6/30/2009	11/30/2009
0.018	1/1/2009	3/31/2009	6/8/2009
0.0167	10/1/2009	12/31/2009	6/4/2010
0.0186	7/1/2009	9/30/2009	11/30/2009
0.019	4/1/2009	6/30/2009	11/30/2009
0.0107	10/1/2009	12/31/2009	6/4/2010
0.028	4/1/2009	6/30/2009	11/30/2009
0.0277	10/1/2009	12/31/2009	6/4/2010
0.028	1/1/2009	3/31/2009	6/8/2009
0.027	7/1/2009	9/30/2009	11/30/2009
0.018	1/1/2009	3/31/2009	6/8/2009
0.016	10/1/2009	12/31/2009	6/4/2010
0.018	7/1/2009	9/30/2009	11/30/2009
0.016	4/1/2009	6/30/2009	11/30/2009

11/20/2014 09	CA	1019020	4/26/2010
11/20/2014 09	CA	1019020	4/26/2010
11/20/2014 09	CA	1019020	4/26/2010
11/20/2014 09	CA	1019020	4/26/2010
11/20/2014 09	CA		
11/20/2014 09	CA		
11/20/2014 09	CA		
11/20/2014 09	CA		
11/20/2014 09	CA		
11/20/2014 09	CA		
11/20/2014 09	CA		
11/20/2014 09	CA		
11/20/2014 09	CA		
11/20/2014 09	CA		
11/20/2014 09	CA		
11/20/2014 09	CA		
11/20/2014 09	CA		
11/20/2014 09	CA		
11/20/2014 09	CA		
11/20/2014 09	CA		
11/20/2014 09	CA		
11/20/2014 09	CA		
11/20/2014 09	CA		
11/20/2014 09	CA		
11/20/2014 09	CA		
11/20/2014 09	CA		
11/20/2014 09	CA		
11/20/2014 09	CA		
11/20/2014 09	CA		
11/20/2014 09	CA		
11/20/2014 09	CA		
11/20/2014 09	CA		
11/20/2014 09	CA		
11/20/2014 09	CA		
11/20/2014 09	CA		
11/20/2014 09	CA		
11/20/2014 09	CA		
11/20/2014 09	CA		
11/20/2014 09	CA		
11/20/2014 09	CA	1219024	12/31/2011
11/20/2014 09	CA	1219024	12/31/2011
11/20/2014 09	CA	1219024	12/31/2011
11/20/2014 09	CA	1219024	12/31/2011
11/20/2014 09	CA		
11/20/2014 09	CA		
11/20/2014 09	CA		
11/20/2014 09	CA		

1	37
1	56
1	53
1	67
1	68
1	200
1	28
1	120
1	80
1	73
1	100
1	47
1	800

2009	CA1502221	POND SCHOOL WATER SYSTEM	A
2009	CA1502221	POND SCHOOL WATER SYSTEM	A
2009	CA1502221	POND SCHOOL WATER SYSTEM	A
2009	CA1502244	SEMI TROPIC SCHOOL WATER SYSTEM	A
2009	CA1502244	SEMI TROPIC SCHOOL WATER SYSTEM	A
2009	CA1502244	SEMI TROPIC SCHOOL WATER SYSTEM	A
2009	CA1502244	SEMI TROPIC SCHOOL WATER SYSTEM	A
2009	CA1502383	NORD ROAD WATER ASSOCIATION	A
2009	CA1502383	NORD ROAD WATER ASSOCIATION	A
2009	CA1502383	NORD ROAD WATER ASSOCIATION	A
2009	CA1502383	NORD ROAD WATER ASSOCIATION	A
2009	CA1502569	FIRST MUTUAL WATER SYSTEM	A
2009	CA1502569	FIRST MUTUAL WATER SYSTEM	A
2009	CA1502569	FIRST MUTUAL WATER SYSTEM	A
2009	CA1502569	FIRST MUTUAL WATER SYSTEM	A
2009	CA1502622	GOSFORD ROAD WATER COMPANY	A
2009	CA1502622	GOSFORD ROAD WATER COMPANY	A
2009	CA1502622	GOSFORD ROAD WATER COMPANY	A
2009	CA1502622	GOSFORD ROAD WATER COMPANY	A
2009	CA1502724	QUAIL VALLEY WATER DIST-EASTSIDE SYSTEM	A
2009	CA1502724	QUAIL VALLEY WATER DIST-EASTSIDE SYSTEM	A
2009	CA1502724	QUAIL VALLEY WATER DIST-EASTSIDE SYSTEM	A
2009	CA1502724	QUAIL VALLEY WATER DIST-EASTSIDE SYSTEM	A
2009	CA1502771	KERN OIL AND REFINING COMPANY	A
2009	CA1502771	KERN OIL AND REFINING COMPANY	A
2009	CA1502771	KERN OIL AND REFINING COMPANY	A
2009	CA1502771	KERN OIL AND REFINING COMPANY	A
2009	CA1503380	J G BOSWELL TOMATO COMPANY LLC	A
2009	CA1503380	J G BOSWELL TOMATO COMPANY LLC	A
2009	CA1503380	J G BOSWELL TOMATO COMPANY LLC	A
2009	CA1503380	J G BOSWELL TOMATO COMPANY LLC	A
2009	CA1510001	ARVIN COMMUNITY SERVICES DIST	A
2009	CA1510001	ARVIN COMMUNITY SERVICES DIST	A
2009	CA1510001	ARVIN COMMUNITY SERVICES DIST	A
2009	CA1510001	ARVIN COMMUNITY SERVICES DIST	A
2009	CA1510002	BORON CSD	A
2009	CA1510002	BORON CSD	A
2009	CA1510002	BORON CSD	A
2009	CA1510002	BORON CSD	A
2009	CA1510005	DELANO, CITY OF	A
2009	CA1510005	DELANO, CITY OF	A
2009	CA1510005	DELANO, CITY OF	A
2009	CA1510005	DELANO, CITY OF	A
2009	CA1510006	EAST NILES CSD	A
2009	CA1510006	EAST NILES CSD	A
2009	CA1510006	EAST NILES CSD	A
2009	CA1510006	EAST NILES CSD	A

NTNCWS	250	b_101-500	GW
NTNCWS	250	b_101-500	GW
NTNCWS	250	b_101-500	GW
NTNCWS	320	b_101-500	GW
NTNCWS	320	b_101-500	GW
NTNCWS	320	b_101-500	GW
NTNCWS	320	b_101-500	GW
CWS	32	a_<=100	GW
CWS	32	a_<=100	GW
CWS	32	a_<=100	GW
CWS	32	a_<=100	GW
CWS	35	a_<=100	GW
CWS	35	a_<=100	GW
CWS	35	a_<=100	GW
CWS	35	a_<=100	GW
CWS	52	a_<=100	GW
CWS	52	a_<=100	GW
CWS	52	a_<=100	GW
CWS	52	a_<=100	GW
CWS	60	a_<=100	GW
CWS	60	a_<=100	GW
CWS	60	a_<=100	GW
CWS	60	a_<=100	GW
NTNCWS	150	b_101-500	GW
NTNCWS	150	b_101-500	GW
NTNCWS	150	b_101-500	GW
NTNCWS	150	b_101-500	GW
NTNCWS	125	b_101-500	GW
NTNCWS	125	b_101-500	GW
NTNCWS	125	b_101-500	GW
NTNCWS	125	b_101-500	GW
CWS	18000	f_10,001-50,000	GW
CWS	18000	f_10,001-50,000	GW
CWS	18000	f_10,001-50,000	GW
CWS	18000	f_10,001-50,000	GW
CWS	2500	d_1,001-3,300	SWP
CWS	2500	d_1,001-3,300	SWP
CWS	2500	d_1,001-3,300	SWP
CWS	2500	d_1,001-3,300	SWP
CWS	49800	f_10,001-50,000	GW
CWS	49800	f_10,001-50,000	GW
CWS	49800	f_10,001-50,000	GW
CWS	49800	f_10,001-50,000	GW
CWS	26000	f_10,001-50,000	SWP
CWS	26000	f_10,001-50,000	SWP
CWS	26000	f_10,001-50,000	SWP
CWS	26000	f_10,001-50,000	SWP

M	1019014	1005	02
M	919013	1005	02
M	999002	1005	02
L	1019017	1005	02
L	919014	1005	02
L	919016	1005	02
L	919015	1005	02
P	999002	1005	02
P	1019040	1005	02
P	919039	1005	02
P	919038	1005	02
P	999002	1005	02
P	1019021	1005	02
P	919020	1005	02
P	919019	1005	02
P	1019011	1005	02
P	919009	1005	02
P	999002	1005	02
P	919010	1005	02
L	1019011	1005	02
L	919009	1005	02
L	999002	1005	02
L	919010	1005	02
P	1019020	1005	02
P	919018	1005	02
P	999002	1005	02
P	919019	1005	02
P	1019014	1005	02
P	919012	1005	02
P	999002	1005	02
P	919013	1005	02
L	612111	1005	02
L	1012114	1005	02
L	912104	1005	02
L	912106	1005	02
L	999002	1005	02
L	1019010	1005	02
L	919009	1005	02
L	919008	1005	02
L	1012022	1005	02
L	912019	1005	02
L	912021	1005	02
L	912020	1005	02
L	1012024	1005	02
L	912017	1005	02
L	912023	1005	02
L	912022	1005	02

0.02	10/1/2009	12/31/2009	6/4/2010
0.015	7/1/2009	9/30/2009	11/30/2009
0.017	1/1/2009	3/31/2009	6/8/2009
0.022	10/1/2009	12/31/2009	6/4/2010
0.021	1/1/2009	3/31/2009	11/30/2009
0.017	7/1/2009	9/30/2009	11/30/2009
0.018	4/1/2009	6/30/2009	11/30/2009
0.016	1/1/2009	3/31/2009	6/8/2009
0.0153	10/1/2009	12/31/2009	6/4/2010
0.0153	7/1/2009	9/30/2009	11/30/2009
0.015	4/1/2009	6/30/2009	11/30/2009
0.016	1/1/2009	3/31/2009	6/8/2009
0.016	10/1/2009	12/31/2009	6/4/2010
0.016	7/1/2009	9/30/2009	11/30/2009
0.016	4/1/2009	6/30/2009	11/30/2009
0.0109	10/1/2009	12/31/2009	6/4/2010
0.013	4/1/2009	6/30/2009	11/30/2009
0.013	1/1/2009	3/31/2009	6/8/2009
0.0116	7/1/2009	9/30/2009	11/30/2009
0.0852	10/1/2009	12/31/2009	6/4/2010
0.088	4/1/2009	6/30/2009	6/4/2010
0.097	1/1/2009	3/31/2009	6/4/2010
0.0878	7/1/2009	9/30/2009	6/4/2010
0.0122	10/1/2009	12/31/2009	6/4/2010
0.012	4/1/2009	6/30/2009	11/30/2009
0.0115	1/1/2009	3/31/2009	6/8/2009
0.0122	7/1/2009	9/30/2009	11/30/2009
0.014	10/1/2009	12/31/2009	6/4/2010
0.012	4/1/2009	6/30/2009	11/30/2009
0.01433333	1/1/2009	3/31/2009	6/8/2009
0.0158	7/1/2009	9/30/2009	11/30/2009
0.0249	7/1/2009	9/30/2009	11/30/2009
0.035	10/1/2009	12/31/2009	2/26/2010
0.0358	1/1/2009	3/31/2009	6/8/2009
0.036	4/1/2009	6/30/2009	8/12/2009
0.075	1/1/2009	3/31/2009	6/8/2009
0.0514	10/1/2009	12/31/2009	6/4/2010
0.0514	7/1/2009	9/30/2009	11/30/2009
0.06	4/1/2009	6/30/2009	11/30/2009
0.0338	10/1/2009	12/31/2009	2/26/2010
0.0323	1/1/2009	3/31/2009	6/8/2009
0.0359	7/1/2009	9/30/2009	11/30/2009
0.0334	4/1/2009	6/30/2009	11/30/2009
0.034	10/1/2009	12/31/2009	2/26/2010
0.027	1/1/2009	3/31/2009	6/8/2009
0.0233	7/1/2009	9/30/2009	11/30/2009
0.026	4/1/2009	6/30/2009	11/30/2009

11/20/2014 09	CA	1219016	12/31/2011
11/20/2014 09	CA	1219016	12/31/2011
11/20/2014 09	CA	1219016	12/31/2011
11/20/2014 09	CA		
11/20/2014 09	CA		
11/20/2014 09	CA		
11/20/2014 09	CA		
11/20/2014 09	CA		
11/20/2014 09	CA		
11/20/2014 09	CA		
11/20/2014 09	CA		
11/20/2014 09	CA		
11/20/2014 09	CA		
11/20/2014 09	CA		
11/20/2014 09	CA		
11/20/2014 09	CA	1219013	12/31/2011
11/20/2014 09	CA	1219013	12/31/2011
11/20/2014 09	CA	1219013	12/31/2011
11/20/2014 09	CA	1219013	12/31/2011
11/20/2014 09	CA		
11/20/2014 09	CA		
11/20/2014 09	CA		
11/20/2014 09	CA		
11/20/2014 09	CA		
11/20/2014 09	CA		
11/20/2014 09	CA		
11/20/2014 09	CA		
11/20/2014 09	CA	1219010	12/31/2011
11/20/2014 09	CA	1219010	12/31/2011
11/20/2014 09	CA	1219010	12/31/2011
11/20/2014 09	CA	1219010	12/31/2011
11/20/2014 09	CA		
11/20/2014 09	CA		
11/20/2014 09	CA		
11/20/2014 09	CA		
11/20/2014 09	CA		
11/20/2014 09	CA		
11/20/2014 09	CA		
11/20/2014 09	CA		
11/20/2014 09	CA		
11/20/2014 09	CA		
11/20/2014 09	CA		
11/20/2014 09	CA		
11/20/2014 09	CA	1012011	12/31/2009
11/20/2014 09	CA	1012011	12/31/2009
11/20/2014 09	CA	1012011	12/31/2009
11/20/2014 09	CA	1012011	12/31/2009

1	250
1	320
1	32
1	35
1	52
1	60
1	150
1	125
1	18000
1	2500
1	49800
1	26000

2009	CA1510012	LAMONT PUBLIC UTILITY DIST	A
2009	CA1510012	LAMONT PUBLIC UTILITY DIST	A
2009	CA1510012	LAMONT PUBLIC UTILITY DIST	A
2009	CA1510013	MCFARLAND, CITY OF	A
2009	CA1510014	MOJAVE PUD	A
2009	CA1510014	MOJAVE PUD	A
2009	CA1510014	MOJAVE PUD	A
2009	CA1510014	MOJAVE PUD	A
2009	CA1510016	RAND COMMUNITIES WATER DISTRICT	A
2009	CA1510016	RAND COMMUNITIES WATER DISTRICT	A
2009	CA1510016	RAND COMMUNITIES WATER DISTRICT	A
2009	CA1510016	RAND COMMUNITIES WATER DISTRICT	A
2009	CA1510017	INDIAN WELLS VALLEY W.D.	A
2009	CA1510017	INDIAN WELLS VALLEY W.D.	A
2009	CA1510017	INDIAN WELLS VALLEY W.D.	A
2009	CA1510017	INDIAN WELLS VALLEY W.D.	A
2009	CA1510024	GREENFIELD COUNTY WD	A
2009	CA1510027	DESERT LAKE COMM SERV DIST	A
2009	CA1510027	DESERT LAKE COMM SERV DIST	A
2009	CA1510027	DESERT LAKE COMM SERV DIST	A
2009	CA1510027	DESERT LAKE COMM SERV DIST	A
2009	CA1510052	NORTH EDWARDS WD	A
2009	CA1510052	NORTH EDWARDS WD	A
2009	CA1510052	NORTH EDWARDS WD	A
2009	CA1510052	NORTH EDWARDS WD	A
2009	CA1510802	KERN VALLEY STATE PRISON	A
2009	CA1510802	KERN VALLEY STATE PRISON	A
2009	CA1510802	KERN VALLEY STATE PRISON	A
2009	CA1510802	KERN VALLEY STATE PRISON	A
2009	CA1600017	ISLAND UNION SCHOOL	A
2009	CA1600050	CENTRAL VALLEY MEAT CO INC	A
2009	CA1610001	ARMONA COMMUNITY SERVICES DIST	A
2009	CA1610001	ARMONA COMMUNITY SERVICES DIST	A
2009	CA1610001	ARMONA COMMUNITY SERVICES DIST	A
2009	CA1610001	ARMONA COMMUNITY SERVICES DIST	A
2009	CA1610003	HANFORD, CITY OF	A
2009	CA1610003	HANFORD, CITY OF	A
2009	CA1610003	HANFORD, CITY OF	A
2009	CA1610005	LEMOORE, CITY OF	A
2009	CA1610005	LEMOORE, CITY OF	A
2009	CA1610005	LEMOORE, CITY OF	A
2009	CA1610005	LEMOORE, CITY OF	A
2009	CA1610007	HOME GARDEN CSD	A
2009	CA1610007	HOME GARDEN CSD	A
2009	CA1610007	HOME GARDEN CSD	A
2009	CA1610007	HOME GARDEN CSD	A
2009	CA1610009	KETTLEMAN CITY CSD	A

CWS	15120	f_10,001-50,000	GW
CWS	15120	f_10,001-50,000	GW
CWS	15120	f_10,001-50,000	GW
CWS	12333	f_10,001-50,000	GW
CWS	4000	e_3,301-10,000	SWP
CWS	4000	e_3,301-10,000	SWP
CWS	4000	e_3,301-10,000	SWP
CWS	4000	e_3,301-10,000	SWP
CWS	450	b_101-500	GW
CWS	450	b_101-500	GW
CWS	450	b_101-500	GW
CWS	450	b_101-500	GW
CWS	29000	f_10,001-50,000	GW
CWS	29000	f_10,001-50,000	GW
CWS	29000	f_10,001-50,000	GW
CWS	29000	f_10,001-50,000	GW
CWS	8500	e_3,301-10,000	GW
CWS	700	c_501-1,000	SWP
CWS	700	c_501-1,000	SWP
CWS	700	c_501-1,000	SWP
CWS	700	c_501-1,000	SWP
CWS	600	c_501-1,000	GW
CWS	600	c_501-1,000	GW
CWS	600	c_501-1,000	GW
CWS	600	c_501-1,000	GW
CWS	5300	e_3,301-10,000	GW
CWS	5300	e_3,301-10,000	GW
CWS	5300	e_3,301-10,000	GW
CWS	5300	e_3,301-10,000	GW
NTNCWS	300	b_101-500	GW
NTNCWS	280	b_101-500	GW
CWS	3239	d_1,001-3,300	GW
CWS	3239	d_1,001-3,300	GW
CWS	3239	d_1,001-3,300	GW
CWS	3239	d_1,001-3,300	GW
CWS	55880	g_50,001-100,000	GW
CWS	55880	g_50,001-100,000	GW
CWS	55880	g_50,001-100,000	GW
CWS	24945	f_10,001-50,000	GW
CWS	24945	f_10,001-50,000	GW
CWS	24945	f_10,001-50,000	GW
CWS	24945	f_10,001-50,000	GW
CWS	1750	d_1,001-3,300	GW
CWS	1750	d_1,001-3,300	GW
CWS	1750	d_1,001-3,300	GW
CWS	1750	d_1,001-3,300	GW
CWS	1499	d_1,001-3,300	GW

L	912018	1005	02
L	912022	1005	02
L	912019	1005	02
L	1012038	1005	02
L	999002	1005	02
L	1019021	1005	02
L	919020	1005	02
L	919019	1005	02
L	999002	1005	02
L	1019026	1005	02
L	919025	1005	02
L	919024	1005	02
L	1019012	1005	02
L	919010	1005	02
L	999002	1005	02
L	919011	1005	02
L	1012010	1005	02
L	999002	1005	02
L	1019014	1005	02
L	919013	1005	02
L	919012	1005	02
L	999002	1005	02
L	1019015	1005	02
L	919014	1005	02
L	919013	1005	02
S	1012011	1005	02
S	912006	1005	02
S	912010	1005	02
S	912009	1005	02
L	1000003	1005	02
P	900003	1005	02
L	912013	1005	02
L	1012016	1005	02
L	912015	1005	02
L	912014	1005	02
L	912019	1005	02
L	912022	1005	02
L	912020	1005	02
L	1012022	1005	02
L	912017	1005	02
L	912021	1005	02
L	912018	1005	02
L	1012026	1005	02
L	912019	1005	02
L	912021	1005	02
L	912020	1005	02
L	1012026	1005	02

0.0109	1/1/2009	3/31/2009	11/30/2009
0.0104	7/1/2009	9/30/2009	11/30/2009
0.0104	4/1/2009	6/30/2009	11/30/2009
0.013	10/1/2009	12/31/2009	9/12/2012
0.01475	1/1/2009	3/31/2009	6/8/2009
0.0148	10/1/2009	12/31/2009	6/4/2010
0.0145	7/1/2009	9/30/2009	11/30/2009
0.014	4/1/2009	6/30/2009	11/30/2009
0.023	1/1/2009	3/31/2009	6/8/2009
0.0242	10/1/2009	12/31/2009	6/4/2010
0.0235	7/1/2009	9/30/2009	11/30/2009
0.023	4/1/2009	6/30/2009	11/30/2009
0.0325	10/1/2009	12/31/2009	6/4/2010
0.034	4/1/2009	6/30/2009	11/30/2009
0.03133333	1/1/2009	3/31/2009	6/8/2009
0.0323	7/1/2009	9/30/2009	11/30/2009
0.0105	10/1/2009	12/31/2009	2/26/2010
0.037	1/1/2009	3/31/2009	6/8/2009
0.05	10/1/2009	12/31/2009	6/4/2010
0.0537	7/1/2009	9/30/2009	11/30/2009
0.054	4/1/2009	6/30/2009	11/30/2009
0.03175	1/1/2009	3/31/2009	6/8/2009
0.032	10/1/2009	12/31/2009	6/4/2010
0.0345	7/1/2009	9/30/2009	11/30/2009
0.035	4/1/2009	6/30/2009	11/30/2009
0.0206	10/1/2009	12/31/2009	6/4/2010
0.02	1/1/2009	3/31/2009	6/4/2010
0.0206	7/1/2009	9/30/2009	6/4/2010
0.02	4/1/2009	6/30/2009	6/4/2010
24	1/1/2009	3/31/2009	11/20/2014
35	4/1/2009	6/30/2009	11/20/2014
0.0267	1/1/2009	3/31/2009	11/30/2009
0.018	10/1/2009	12/31/2009	2/26/2010
0.0203	7/1/2009	9/30/2009	11/30/2009
0.0206	4/1/2009	6/30/2009	11/30/2009
0.0529	1/1/2009	3/31/2009	11/30/2009
0.0469	7/1/2009	9/30/2009	11/30/2009
0.0543	4/1/2009	6/30/2009	11/30/2009
0.0229	10/1/2009	12/31/2009	2/26/2010
0.0235	1/1/2009	3/31/2009	11/30/2009
0.0229	7/1/2009	9/30/2009	11/30/2009
0.0235	4/1/2009	6/30/2009	11/30/2009
0.024	10/1/2009	12/31/2009	2/26/2010
0.025	1/1/2009	3/31/2009	6/8/2009
0.0273	7/1/2009	9/30/2009	11/30/2009
0.0265	4/1/2009	6/30/2009	11/30/2009
0.0161	10/1/2009	12/31/2009	2/26/2010

11/20/2014 09	CA		
11/20/2014 09	CA		
11/20/2014 09	CA		
11/20/2014 09	CA		
11/20/2014 09	CA		
11/20/2014 09	CA		
11/20/2014 09	CA		
11/20/2014 09	CA		
11/20/2014 09	CA		
11/20/2014 09	CA		
11/20/2014 09	CA		
11/20/2014 09	CA		
11/20/2014 09	CA		
11/20/2014 09	CA		
11/20/2014 09	CA		
11/20/2014 09	CA		
11/20/2014 09	CA		
11/20/2014 09	CA		
11/20/2014 09	CA		
11/20/2014 09	CA		
11/20/2014 09	CA		
11/20/2014 09	CA		
11/20/2014 09	CA		
11/20/2014 09	CA		
11/20/2014 09	CA		
11/20/2014 09	CA		
11/20/2014 09	CA		
11/20/2014 09	CA		
11/20/2014 09	CA	1212006	4/3/2014
11/20/2014 09	CA	1212006	4/3/2014
11/20/2014 09	CA	1212006	4/3/2014
11/20/2014 09	CA	1212006	4/3/2014
09	CA		
09	CA		
11/20/2014 09	CA		
11/20/2014 09	CA		
11/20/2014 09	CA		
11/20/2014 09	CA		
11/20/2014 09	CA	9812008	7/19/2013
11/20/2014 09	CA	9812008	7/19/2013
11/20/2014 09	CA	9812008	7/19/2013
11/20/2014 09	CA	9612012	3/13/2013
11/20/2014 09	CA	9612012	3/13/2013
11/20/2014 09	CA	9612012	3/13/2013
11/20/2014 09	CA	9612012	3/13/2013
11/20/2014 09	CA	1112011	1/1/2011
11/20/2014 09	CA	1112011	1/1/2011
11/20/2014 09	CA	1112011	1/1/2011
11/20/2014 09	CA	1112011	1/1/2011
11/20/2014 09	CA		

1	15120
1	12333
1	4000
1	450
1	29000
1	8500
1	700
1	600
1	5300
1	300
1	280
1	3239
1	55880
1	24945
1	1750
1	1499

2009	CA1610009	KETTLEMAN CITY CSD	A
2009	CA1610009	KETTLEMAN CITY CSD	A
2009	CA1610009	KETTLEMAN CITY CSD	A
2009	CA1910246	LAND PROJECT MUTUAL WATER CO.	A
2009	CA1910246	LAND PROJECT MUTUAL WATER CO.	A
2009	CA1910246	LAND PROJECT MUTUAL WATER CO.	A
2009	CA1910246	LAND PROJECT MUTUAL WATER CO.	A
2009	CA2000293	MD#46 AHWAHNEE RESORTS	A
2009	CA2000293	MD#46 AHWAHNEE RESORTS	A
2009	CA2000293	MD#46 AHWAHNEE RESORTS	A
2009	CA2000506	SIERRA LINDA MUTUAL WATER CO	A
2009	CA2000506	SIERRA LINDA MUTUAL WATER CO	A
2009	CA2000506	SIERRA LINDA MUTUAL WATER CO	A
2009	CA2000506	SIERRA LINDA MUTUAL WATER CO	A
2009	CA2000512	EAST ACRES MUTUAL WATER COMPANY	A
2009	CA2000527	YOSEMITE FORKS EST MUTUAL	A
2009	CA2000527	YOSEMITE FORKS EST MUTUAL	A
2009	CA2000534	LEISURE ACRES MUTUAL WATER COMPANY	A
2009	CA2000534	LEISURE ACRES MUTUAL WATER COMPANY	A
2009	CA2000538	CEDAR VALLEY MUTUAL WATER CO	A
2009	CA2000538	CEDAR VALLEY MUTUAL WATER CO	A
2009	CA2000538	CEDAR VALLEY MUTUAL WATER CO	A
2009	CA2000538	CEDAR VALLEY MUTUAL WATER CO	A
2009	CA2000550	MD#06 LAKE SHORE PARK	A
2009	CA2000551	MD#07 MARINA VIEW HEIGHTS	A
2009	CA2000551	MD#07 MARINA VIEW HEIGHTS	A
2009	CA2000551	MD#07 MARINA VIEW HEIGHTS	A
2009	CA2000561	MD#08 NORTH FORK WATER SYSTEM	A
2009	CA2000561	MD#08 NORTH FORK WATER SYSTEM	A
2009	CA2000561	MD#08 NORTH FORK WATER SYSTEM	A
2009	CA2000567	YOSEMITE HIGH SCHOOL	A
2009	CA2000567	YOSEMITE HIGH SCHOOL	A
2009	CA2000567	YOSEMITE HIGH SCHOOL	A
2009	CA2000612	NORTH FORK UNION SCHOOL	A
2009	CA2000612	NORTH FORK UNION SCHOOL	A
2009	CA2000612	NORTH FORK UNION SCHOOL	A
2009	CA2000619	COLD SPRING GRANITE CO RAYMOND	A
2009	CA2000619	COLD SPRING GRANITE CO RAYMOND	A
2009	CA2000619	COLD SPRING GRANITE CO RAYMOND	A
2009	CA2000688	ECCO	A
2009	CA2000688	ECCO	A
2009	CA2000785	VALLEY TEEN RANCH	A
2009	CA2000785	VALLEY TEEN RANCH	A
2009	CA2000785	VALLEY TEEN RANCH	A
2009	CA2000785	VALLEY TEEN RANCH	A
2009	CA2000866	AGRILAND FARMING CO INC	A
2009	CA2010007	HILLVIEW WC-OAKHURST/SIERRA LAKES	A

CWS	1499	d_1,001-3,300	GW
CWS	1499	d_1,001-3,300	GW
CWS	1499	d_1,001-3,300	GW
CWS	1500	d_1,001-3,300	GW
CWS	1500	d_1,001-3,300	GW
CWS	1500	d_1,001-3,300	GW
CWS	1500	d_1,001-3,300	GW
CWS	300	b_101-500	GW
CWS	300	b_101-500	GW
CWS	300	b_101-500	GW
CWS	180	b_101-500	GW
CWS	180	b_101-500	GW
CWS	180	b_101-500	GW
CWS	180	b_101-500	GW
CWS	250	b_101-500	GW
CWS	110	b_101-500	GW
CWS	110	b_101-500	GW
CWS	45	a_<=100	GW
CWS	45	a_<=100	GW
CWS	137	b_101-500	GW
CWS	137	b_101-500	GW
CWS	137	b_101-500	GW
CWS	137	b_101-500	GW
CWS	130	b_101-500	GW
CWS	200	b_101-500	GW
CWS	200	b_101-500	GW
CWS	200	b_101-500	GW
CWS	264	b_101-500	GW
CWS	264	b_101-500	GW
CWS	264	b_101-500	GW
NTNCWS	796	c_501-1,000	GW
NTNCWS	796	c_501-1,000	GW
NTNCWS	796	c_501-1,000	GW
NTNCWS	350	b_101-500	GW
NTNCWS	350	b_101-500	GW
NTNCWS	350	b_101-500	GW
NTNCWS	43	a_<=100	GW
NTNCWS	43	a_<=100	GW
NTNCWS	43	a_<=100	GW
CWS	100	a_<=100	GW
CWS	100	a_<=100	GW
CWS	50	a_<=100	GW
CWS	50	a_<=100	GW
CWS	50	a_<=100	GW
CWS	50	a_<=100	GW
NTNCWS	60	a_<=100	GW
CWS	3383	e_3,301-10,000	GW

L	912022	1005	02
L	912025	1005	02
L	912024	1005	02
P	1007020	1005	02
P	907016	1005	02
P	907019	1005	02
P	907018	1005	02
L	800005	1005	02
L	900011	1005	02
L	800010	1005	02
P	1000010	1005	02
P	900007	1005	02
P	900009	1005	02
P	900008	1005	02
P	900006	1005	02
P	1000004	1005	02
P	900003	1005	02
P	900006	1005	02
P	900007	1005	02
P	1000005	1005	02
P	900002	1005	02
P	900004	1005	02
P	900003	1005	02
L	900014	1005	02
L	1000010	1005	02
L	900008	1005	02
L	900009	1005	02
L	1000015	1005	02
L	900011	1005	02
L	900014	1005	02
L	900002	1005	02
L	900004	1005	02
L	900003	1005	02
L	1000004	1005	02
L	900002	1005	02
L	900003	1005	02
M	1000010	1005	02
M	900003	1005	02
M	900009	1005	02
P	900004	1005	02
P	900005	1005	02
P	1000008	1005	02
P	900003	1005	02
P	900007	1005	02
P	900004	1005	02
M	800004	1005	02
P	1011028	1005	02

0.021	1/1/2009	3/31/2009	6/8/2009
0.0173	7/1/2009	9/30/2009	11/30/2009
0.0175	4/1/2009	6/30/2009	11/30/2009
0.017	10/1/2009	12/31/2009	2/26/2010
0.02	1/1/2009	3/31/2009	6/8/2009
0.018	7/1/2009	9/30/2009	11/30/2009
0.02	4/1/2009	6/30/2009	8/12/2009
0.0126	1/1/2009	3/31/2009	11/20/2014
0.0106	7/1/2009	9/30/2009	11/20/2014
0.0109	4/1/2009	6/30/2009	11/20/2014
0.0249	10/1/2009	12/31/2009	11/20/2014
0.023	1/1/2009	3/31/2009	11/20/2014
0.0249	7/1/2009	9/30/2009	11/20/2014
0.0249	4/1/2009	6/30/2009	11/20/2014
0.011	1/1/2009	3/31/2009	11/20/2014
18.2	10/1/2009	12/31/2009	11/20/2014
15.2	7/1/2009	9/30/2009	11/20/2014
0.011	1/1/2009	3/31/2009	11/20/2014
0.011	4/1/2009	6/30/2009	11/20/2014
0.018	10/1/2009	12/31/2009	11/20/2014
0.015	1/1/2009	3/31/2009	11/20/2014
0.015	7/1/2009	9/30/2009	11/20/2014
0.015	4/1/2009	6/30/2009	11/20/2014
0.085	4/1/2009	6/30/2009	11/20/2014
0.012	10/1/2009	12/31/2009	11/20/2014
0.0117	4/1/2009	6/30/2009	11/20/2014
0.012	7/1/2009	9/30/2009	11/20/2014
0.013	10/1/2009	12/31/2009	11/20/2014
0.013	4/1/2009	6/30/2009	11/20/2014
0.0135	7/1/2009	9/30/2009	11/20/2014
0.016	1/1/2009	3/31/2009	11/20/2014
0.0196	7/1/2009	9/30/2009	11/20/2014
0.0196	4/1/2009	6/30/2009	11/20/2014
0.013	10/1/2009	12/31/2009	11/20/2014
0.0124	4/1/2009	6/30/2009	11/20/2014
0.013	7/1/2009	9/30/2009	11/20/2014
0.0152	10/1/2009	12/31/2009	11/20/2014
0.014	1/15/2009	3/31/2009	11/20/2014
0.0152	7/1/2009	9/30/2009	11/20/2014
0.014	1/1/2009	3/31/2009	11/20/2014
0.015	4/1/2009	6/30/2009	11/20/2014
0.083	10/1/2009	12/31/2009	11/20/2014
0.083	1/1/2009	3/31/2009	11/20/2014
0.083	7/1/2009	9/30/2009	11/20/2014
0.083	4/1/2009	6/30/2009	11/20/2014
0.011	1/1/2009	3/31/2009	11/20/2014
0.0124	10/1/2009	12/31/2009	2/26/2010

11/20/2014	09	CA
11/20/2014	09	CA
11/20/2014	09	CA
11/20/2014	09	CA
11/20/2014	09	CA
11/20/2014	09	CA
11/20/2014	09	CA
	09	CA
	09	CA
	09	CA
	09	CA
	09	CA
	09	CA
	09	CA
	09	CA
	09	CA
	09	CA
	09	CA
	09	CA
	09	CA
	09	CA
	09	CA
	09	CA
	09	CA
	09	CA
	09	CA
	09	CA
	09	CA
	09	CA
	09	CA
	09	CA
	09	CA
	09	CA
	09	CA
	09	CA
	09	CA
	09	CA
	09	CA
	09	CA
	09	CA
	09	CA
	09	CA
	09	CA
	09	CA
	09	CA
	09	CA
11/20/2014	09	CA

1	1500
1	300
1	180
1	250
1	110
1	45
1	137
1	130
1	200
1	264
1	796
1	350
1	43
1	100
1	50
1	60
1	3383

2009	CA2010007	HILLVIEW WC-OAKHURST/SIERRA LAKES	A
2009	CA2010007	HILLVIEW WC-OAKHURST/SIERRA LAKES	A
2009	CA2010007	HILLVIEW WC-OAKHURST/SIERRA LAKES	A
2009	CA2010801	VALLEY STATE PRISON	A
2009	CA2010801	VALLEY STATE PRISON	A
2009	CA2010801	VALLEY STATE PRISON	A
2009	CA2010801	VALLEY STATE PRISON	A
2009	CA2210900	CEDAR LODGE RESORT	A
2009	CA2210900	CEDAR LODGE RESORT	A
2009	CA2210900	CEDAR LODGE RESORT	A
2009	CA2210900	CEDAR LODGE RESORT	A
2009	CA2310011	LAYTONVILLE COUNTY WATER DISTRICT	A
2009	CA2610003	BRIDGEPORT PUD	A
2009	CA2610003	BRIDGEPORT PUD	A
2009	CA2610003	BRIDGEPORT PUD	A
2009	CA2610003	BRIDGEPORT PUD	A
2009	CA2700552	ECHO VALLEY SCHOOL WS	A
2009	CA2700552	ECHO VALLEY SCHOOL WS	A
2009	CA2700552	ECHO VALLEY SCHOOL WS	A
2009	CA2700552	ECHO VALLEY SCHOOL WS	A
2009	CA2702030	CYPRESS COMMUNITY CHURCH WS	A
2009	CA2702050	CHURCH OF THE GOOD SHEPHERD WS	A
2009	CA2702370	SPCA WS	A
2009	CA2710021	CAL AM WATER COMPANY - TORO	A
2009	CA2710021	CAL AM WATER COMPANY - TORO	A
2009	CA2710021	CAL AM WATER COMPANY - TORO	A
2009	CA2710021	CAL AM WATER COMPANY - TORO	A
2009	CA2800648	WINE COUNTRY INN	A
2009	CA2910003	TRUCKEE-DONNER PUD, MAIN	A
2009	CA2910011	PLAVADA COMMUNITY ASSOCIATION	A
2009	CA2910011	PLAVADA COMMUNITY ASSOCIATION	A
2009	CA2910011	PLAVADA COMMUNITY ASSOCIATION	A
2009	CA2910011	PLAVADA COMMUNITY ASSOCIATION	A
2009	CA3210003	CITY OF PORTOLA	A
2009	CA3210003	CITY OF PORTOLA	A
2009	CA3210003	CITY OF PORTOLA	A
2009	CA3210003	CITY OF PORTOLA	A
2009	CA3210011	PLUMAS EUREKA CSD	A
2009	CA3210011	PLUMAS EUREKA CSD	A
2009	CA3210011	PLUMAS EUREKA CSD	A
2009	CA3210011	PLUMAS EUREKA CSD	A
2009	CA3400130	GREGG WATER CO	A
2009	CA3400138	LOCKE WATER WORKS CO [SWS]	A
2009	CA3400138	LOCKE WATER WORKS CO [SWS]	A
2009	CA3400138	LOCKE WATER WORKS CO [SWS]	A
2009	CA3400138	LOCKE WATER WORKS CO [SWS]	A
2009	CA3400149	RANCHO MARINA	A

CWS	3383	e_3,301-10,000	GW
CWS	3383	e_3,301-10,000	GW
CWS	3383	e_3,301-10,000	GW
CWS	4000	e_3,301-10,000	GW
CWS	4000	e_3,301-10,000	GW
CWS	4000	e_3,301-10,000	GW
CWS	4000	e_3,301-10,000	GW
NTNCWS	25	a_<=100	GW
NTNCWS	25	a_<=100	GW
NTNCWS	25	a_<=100	GW
NTNCWS	25	a_<=100	GW
CWS	1301	d_1,001-3,300	GW
CWS	850	c_501-1,000	GW
CWS	850	c_501-1,000	GW
CWS	850	c_501-1,000	GW
CWS	850	c_501-1,000	GW
NTNCWS	503	c_501-1,000	GW
NTNCWS	503	c_501-1,000	GW
NTNCWS	503	c_501-1,000	GW
NTNCWS	503	c_501-1,000	GW
NTNCWS	200	b_101-500	GW
NTNCWS	50	a_<=100	GW
NTNCWS	50	a_<=100	GW
CWS	1107	d_1,001-3,300	GW
CWS	1107	d_1,001-3,300	GW
CWS	1107	d_1,001-3,300	GW
CWS	1107	d_1,001-3,300	GW
TNCWS	25	a_<=100	GW
CWS	16280	f_10,001-50,000	GW
CWS	478	b_101-500	GW
CWS	478	b_101-500	GW
CWS	478	b_101-500	GW
CWS	478	b_101-500	GW
CWS	2500	d_1,001-3,300	SWP
CWS	2500	d_1,001-3,300	SWP
CWS	2500	d_1,001-3,300	SWP
CWS	2500	d_1,001-3,300	SWP
CWS	325	b_101-500	GW
CWS	325	b_101-500	GW
CWS	325	b_101-500	GW
CWS	325	b_101-500	GW
CWS	40	a_<=100	GW
CWS	80	a_<=100	GW
CWS	80	a_<=100	GW
CWS	80	a_<=100	GW
CWS	80	a_<=100	GW
CWS	250	b_101-500	GW

P	911022		1005	02
P	911026		1005	02
P	911024		1005	02
S	911005		1005	02
S	1011009		1005	02
S	911007		1005	02
S	911006		1005	02
P	911019		1005	02
P	1011022		1005	02
P	911021		1005	02
P	911020		1005	02
L	903014		1005	02
L	913009		1005	02
L	1013012		1005	02
L	913011		1005	02
L	913010		1005	02
L	1000025		1005	02
L	1000027		1005	02
L	1000026		1005	02
L	1000028		1005	02
P	1100012		1005	02
P	1000012		1005	02
P	1000011		1005	02
P	905013		1005	02
P	1005016		1005	02
P	905015		1005	02
P	905014		1005	02
P	958001		1005	02
L	9621002	11556	1005	02
P	1021013		1005	02
P	921011		1005	02
P	921012		1005	02
P	999002		1005	02
L	1002009		1005	02
L	902007		1005	02
L	999002		1005	02
L	902008		1005	02
P	1002008		1005	02
P	902006		1005	02
P	999002		1005	02
P	902007		1005	02
P	900004		1005	02
P	17		1005	02
P	900014		1005	02
P	19		1005	02
P	18		1005	02
P	7		1005	02

0.0184	1/1/2009	3/31/2009	6/8/2009
0.0124	7/1/2009	9/30/2009	11/30/2009
0.0124	4/1/2009	6/30/2009	11/30/2009
0.011	1/1/2009	3/31/2009	6/8/2009
0.012	10/1/2009	12/31/2009	6/4/2010
0.013	7/1/2009	9/30/2009	11/30/2009
0.011	4/1/2009	6/30/2009	11/30/2009
0.0136	1/1/2009	3/31/2009	6/8/2009
0.0111	10/1/2009	12/31/2009	2/26/2010
0.014	7/1/2009	9/30/2009	11/30/2009
0.01375	4/1/2009	6/30/2009	11/30/2009
0.0281	1/1/2009	3/31/2009	11/30/2009
0.024	1/1/2009	3/31/2009	11/30/2009
0.034	10/1/2009	12/31/2009	6/4/2010
0.034	7/1/2009	9/30/2009	11/30/2009
0.02	4/1/2009	6/30/2009	11/30/2009
11.4	4/1/2009	6/30/2009	8/19/2014
10.7	10/1/2009	12/31/2009	8/19/2014
11.56	7/1/2009	9/30/2009	8/19/2014
10.9	1/1/2009	3/31/2009	8/19/2014
0.018	1/1/2009	3/30/2009	8/19/2014
0.033	9/1/2009	12/31/2009	8/19/2014
0.03	12/1/2009	12/31/2009	8/19/2014
0.0162	1/1/2009	3/31/2009	6/8/2009
0.014	10/1/2009	12/31/2009	2/26/2010
0.01575	7/1/2009	9/30/2009	11/30/2009
0.0158	4/1/2009	6/30/2009	11/30/2009
0.285	7/1/2009	9/30/2009	8/19/2014
0.0121	7/1/2009	9/30/2009	8/19/2014
0.0322	10/1/2009	12/31/2009	6/4/2010
0.0349	4/1/2009	6/30/2009	11/30/2009
0.0344	7/1/2009	9/30/2009	11/30/2009
0.0264	1/1/2009	3/31/2009	6/8/2009
0.018	10/1/2009	12/31/2009	2/26/2010
0.019	4/1/2009	6/30/2009	8/12/2009
0.0173	1/1/2009	3/31/2009	6/8/2009
0.019	7/1/2009	9/30/2009	11/30/2009
0.015	10/1/2009	12/31/2009	2/26/2010
0.014	4/1/2009	6/30/2009	8/12/2009
0.0152	1/1/2009	3/31/2009	6/8/2009
0.015	7/1/2009	9/30/2009	11/30/2009
12	1/1/2009	3/31/2009	8/19/2014
0.029	4/1/2009	6/30/2009	8/19/2014
0.0258	1/1/2009	3/31/2009	8/19/2014
0.01274	10/10/2009	12/31/2009	8/19/2014
0.01738	7/1/2009	9/30/2009	8/19/2014
0.0635	4/1/2009	6/30/2009	8/19/2014

11/20/2014 09	CA		
11/20/2014 09	CA		
11/20/2014 09	CA		
11/20/2014 09	CA	1211012	2/21/2012
11/20/2014 09	CA	1211011	2/21/2012
11/20/2014 09	CA	1211012	2/21/2012
11/20/2014 09	CA	1211012	2/21/2012
11/20/2014 09	CA		
11/20/2014 09	CA		
11/20/2014 09	CA		
11/20/2014 09	CA		
11/20/2014 09	CA	903004	4/1/2009
11/20/2014 09	CA		
11/20/2014 09	CA		
11/20/2014 09	CA		
11/20/2014 09	CA		
11/20/2014 09	CA		
11/20/2014 09	CA		
11/20/2014 09	CA		
11/20/2014 09	CA		
11/20/2014 09	CA		
11/20/2014 09	CA		
11/20/2014 09	CA	1305643	1/1/2013
11/20/2014 09	CA	1105023	9/30/2010
11/20/2014 09	CA	1105023	9/30/2010
11/20/2014 09	CA	1105023	9/30/2010
11/20/2014 09	CA	1105023	9/30/2010
11/20/2014 09	CA		
11/20/2014 09	CA	9621014	5/7/2014
11/20/2014 09	CA	1321016	5/7/2014
11/20/2014 09	CA	1321016	5/7/2014
11/20/2014 09	CA	1321016	5/7/2014
11/20/2014 09	CA	1321016	5/7/2014
11/20/2014 09	CA	9602004	10/30/2012
11/20/2014 09	CA	9602004	10/30/2012
11/20/2014 09	CA	9602004	10/30/2012
11/20/2014 09	CA	9602004	10/30/2012
11/20/2014 09	CA		
11/20/2014 09	CA		
11/20/2014 09	CA		
11/20/2014 09	CA		
11/20/2014 09	CA	1100504	5/27/2009
11/20/2014 09	CA		
11/20/2014 09	CA		
11/20/2014 09	CA		
11/20/2014 09	CA		
11/20/2014 09	CA		

1	4000
1	25
1	1301
1	850
1	503
1	200
1	50
1	50
1	1107
1	25
1	16280
1	478
1	2500
1	325
1	40
1	80
1	250

2009	CA3400149	RANCHO MARINA	A
2009	CA3400149	RANCHO MARINA	A
2009	CA3400149	RANCHO MARINA	A
2009	CA3400164	VIEIRA'S RESORT, INC	A
2009	CA3400164	VIEIRA'S RESORT, INC	A
2009	CA3400164	VIEIRA'S RESORT, INC	A
2009	CA3400248	FRANKLIN ELEMENTARY SCHOOL	A
2009	CA3400248	FRANKLIN ELEMENTARY SCHOOL	A
2009	CA3400248	FRANKLIN ELEMENTARY SCHOOL	A
2009	CA3400248	FRANKLIN ELEMENTARY SCHOOL	A
2009	CA3400332	OXBOW MARINA (SWS)	A
2009	CA3400332	OXBOW MARINA (SWS)	A
2009	CA3400332	OXBOW MARINA (SWS)	A
2009	CA3400332	OXBOW MARINA (SWS)	A
2009	CA3400364	JEAN HARVIE SCHOOL [SWS]	A
2009	CA3400364	JEAN HARVIE SCHOOL [SWS]	A
2009	CA3400364	JEAN HARVIE SCHOOL [SWS]	A
2009	CA3400433	EDGEWATER MOBILE HOME PARK	A
2009	CA3400433	EDGEWATER MOBILE HOME PARK	A
2009	CA3400433	EDGEWATER MOBILE HOME PARK	A
2009	CA3410011	GALT, CITY OF	A
2009	CA3410011	GALT, CITY OF	A
2009	CA3410011	GALT, CITY OF	A
2009	CA3410011	GALT, CITY OF	A
2009	CA3500565	FAIRVIEW CHILD DEVELOPMENT CENTER	A
2009	CA3500565	FAIRVIEW CHILD DEVELOPMENT CENTER	A
2009	CA3610001	ADELANTO, CITY OF	A
2009	CA3610112	HELENDALE COMMUNITY SERVICE DISTRICT	A
2009	CA3610112	HELENDALE COMMUNITY SERVICE DISTRICT	A
2009	CA3610112	HELENDALE COMMUNITY SERVICE DISTRICT	A
2009	CA3610112	HELENDALE COMMUNITY SERVICE DISTRICT	A
2009	CA3610705	US ARMY FORT IRWIN	A
2009	CA3610705	US ARMY FORT IRWIN	A
2009	CA3610705	US ARMY FORT IRWIN	A
2009	CA3610705	US ARMY FORT IRWIN	A
2009	CA3610854	SEARLES VALLEY MINERALS OPERATIONS INC	A
2009	CA3610854	SEARLES VALLEY MINERALS OPERATIONS INC	A
2009	CA3610854	SEARLES VALLEY MINERALS OPERATIONS INC	A
2009	CA3610854	SEARLES VALLEY MINERALS OPERATIONS INC	A
2009	CA3900579	CENTURY MOBILE HOME PARK	A
2009	CA3900579	CENTURY MOBILE HOME PARK	A
2009	CA3901290	FISHER NURSERY	A
2009	CA3901334	BJJ COMPANY LLC	A
2009	CA3901392	ENVIROPLEX, INC	A
2009	CA3901392	ENVIROPLEX, INC	A
2009	CA3901392	ENVIROPLEX, INC	A
2009	CA3910005	MANTECA, CITY OF	A

CWS	250	b_101-500	GW
CWS	250	b_101-500	GW
CWS	250	b_101-500	GW
CWS	150	b_101-500	GW
CWS	150	b_101-500	GW
CWS	150	b_101-500	GW
NTNCWS	650	c_501-1,000	GW
NTNCWS	650	c_501-1,000	GW
NTNCWS	650	c_501-1,000	GW
NTNCWS	650	c_501-1,000	GW
CWS	200	b_101-500	GW
CWS	200	b_101-500	GW
CWS	200	b_101-500	GW
CWS	200	b_101-500	GW
NTNCWS	30	a_<=100	GW
NTNCWS	30	a_<=100	GW
NTNCWS	30	a_<=100	GW
CWS	40	a_<=100	GW
CWS	40	a_<=100	GW
CWS	40	a_<=100	GW
CWS	22982	f_10,001-50,000	GW
CWS	22982	f_10,001-50,000	GW
CWS	22982	f_10,001-50,000	GW
CWS	22982	f_10,001-50,000	GW
NTNCWS	70	a_<=100	GW
NTNCWS	70	a_<=100	GW
CWS	31765	f_10,001-50,000	GW
CWS	6379	e_3,301-10,000	GW
CWS	6379	e_3,301-10,000	GW
CWS	6379	e_3,301-10,000	GW
CWS	6379	e_3,301-10,000	GW
CWS	16000	f_10,001-50,000	GW
CWS	16000	f_10,001-50,000	GW
CWS	16000	f_10,001-50,000	GW
CWS	16000	f_10,001-50,000	GW
CWS	2000	d_1,001-3,300	GW
CWS	2000	d_1,001-3,300	GW
CWS	2000	d_1,001-3,300	GW
CWS	2000	d_1,001-3,300	GW
CWS	50	a_<=100	GW
CWS	50	a_<=100	GW
NTNCWS	50	a_<=100	GW
NTNCWS	40	a_<=100	GW
NTNCWS	25	a_<=100	GW
NTNCWS	25	a_<=100	GW
NTNCWS	25	a_<=100	GW
CWS	66451	g_50,001-100,000	SWP

P	900006	1005	02
P	9	1005	02
P	8	1005	02
P	13	1005	02
P	18	1005	02
P	24	1005	02
L	5	1005	02
L	900004	1005	02
L	7	1005	02
L	6	1005	02
P	15	1005	02
P	900012	1005	02
P	16	1005	02
P	900013	1005	02
L	1000006	1005	02
L	900002	1005	02
L	900003	1005	02
P	7	1005	02
P	900006	1005	02
P	8	1005	02
L	909023	1005	02
L	1009026	1005	02
L	909025	1005	02
L	999002	1005	02
P	1005028	1005	02
P	905027	1005	02
L	913005	1005	02
L	1013012	1005	02
L	913009	1005	02
L	913011	1005	02
L	913010	1005	02
F	1013015	1005	02
F	913012	1005	02
F	913014	1005	02
F	913013	1005	02
P	1013008	1005	02
P	913005	1005	02
P	913007	1005	02
P	913006	1005	02
P	900012	1005	02
P	900013	1005	02
P	900007	1005	02
P	900007	1005	02
P	1200010	1005	02
P	900007	1005	02
P	900013	1005	02
L	1010019	1005	02

0.06	1/1/2009	3/31/2009	11/20/2014
0.067	10/1/2009	12/31/2009	8/19/2014
0.0669	7/1/2009	9/30/2009	8/19/2014
0.02567	10/10/2009	12/31/2009	8/19/2014
0.02833	10/20/2009	12/31/2009	8/19/2014
0.029	10/1/2009	12/31/2009	8/19/2014
0.02067	4/1/2009	6/30/2009	8/19/2014
0.02067	1/1/2009	3/31/2009	8/19/2014
0.02067	10/1/2009	12/31/2009	8/19/2014
0.02067	7/1/2009	9/30/2009	8/19/2014
0.03025	7/1/2009	9/30/2009	8/19/2014
0.02775	1/1/2009	3/31/2009	8/19/2014
0.03255	10/1/2009	12/31/2009	8/19/2014
0.02975	4/1/2009	6/30/2009	11/20/2014
0.0177	10/1/2009	12/31/2009	8/19/2014
0.017	4/1/2009	6/30/2009	8/19/2014
0.01625	7/1/2009	9/30/2009	8/19/2014
22.6	7/1/2009	9/30/2010	8/19/2014
25	4/1/2009	6/30/2009	8/19/2014
35	10/1/2009	12/31/2009	8/19/2014
0.0165	4/1/2009	6/30/2009	8/12/2009
0.0165	10/1/2009	12/31/2009	2/26/2010
0.0158	7/1/2009	9/30/2009	11/30/2009
0.0163	1/1/2009	3/31/2009	6/8/2009
0.014	10/1/2009	12/31/2009	2/26/2010
0.0142	7/1/2009	9/30/2009	11/30/2009
0.032	10/1/2009	12/31/2009	9/9/2011
0.021	10/1/2009	12/31/2009	6/4/2010
0.019	1/1/2009	3/31/2009	11/30/2009
0.012	7/1/2009	9/30/2009	11/30/2009
0.0204	4/1/2009	6/30/2009	11/30/2009
0.029	10/1/2009	12/31/2009	6/4/2010
0.0353	1/1/2009	3/31/2009	11/30/2009
0.034	7/1/2009	9/30/2009	11/30/2009
0.0328	4/1/2009	6/30/2009	11/30/2009
0.025	10/1/2009	12/31/2009	6/4/2010
0.0317	1/1/2009	3/31/2009	11/30/2009
0.024	7/1/2009	9/30/2009	11/30/2009
0.0345	4/1/2009	6/30/2009	11/30/2009
13	6/1/2009	6/30/2009	8/19/2014
13	12/1/2009	12/31/2009	8/19/2014
12	1/1/2009	1/31/2009	8/19/2014
22	8/1/2009	9/30/2009	8/19/2014
12	10/1/2009	12/31/2009	8/19/2014
12	4/1/2009	6/30/2009	8/19/2014
12	1/1/2009	3/31/2009	11/20/2014
0.0133	10/1/2009	12/31/2009	2/26/2010

	09	CA		
11/20/2014	09	CA		
11/20/2014	09	CA		
11/20/2014	09	CA		
11/20/2014	09	CA	1200577	10/1/2012
11/20/2014	09	CA		
11/20/2014	09	CA	1300614	12/31/2012
11/20/2014	09	CA	1300614	12/31/2012
11/20/2014	09	CA	1300614	12/31/2012
11/20/2014	09	CA	1300614	12/31/2012
11/20/2014	09	CA		
11/20/2014	09	CA		
11/20/2014	09	CA		
	09	CA		
11/20/2014	09	CA		
11/20/2014	09	CA		
11/20/2014	09	CA		
11/20/2014	09	CA		
11/20/2014	09	CA		
11/20/2014	09	CA		
11/20/2014	09	CA		
11/20/2014	09	CA		
11/20/2014	09	CA		
11/20/2014	09	CA		
11/20/2014	09	CA	1105041	9/30/2010
11/20/2014	09	CA	1105041	9/30/2010
11/20/2014	09	CA		
11/20/2014	09	CA		
11/20/2014	09	CA		
11/20/2014	09	CA		
11/20/2014	09	CA		
11/20/2014	09	CA		
11/20/2014	09	CA		
11/20/2014	09	CA		
11/20/2014	09	CA		
11/20/2014	09	CA	9913003	4/1/2013
11/20/2014	09	CA	9913003	4/1/2013
11/20/2014	09	CA	9913003	4/1/2013
11/20/2014	09	CA	9913003	4/1/2013
11/20/2014	09	CA		
11/20/2014	09	CA		
11/20/2014	09	CA	901794	7/1/2009
11/20/2014	09	CA		
11/20/2014	09	CA		
11/20/2014	09	CA		
	09	CA		
11/20/2014	09	CA		

1	150
1	650
1	200
1	30
1	40
1	22982
1	70
1	31765
1	6379
1	16000
1	2000
1	50
1	50
1	40
1	25
1	66451

2009	CA3910005	MANTECA, CITY OF	A
2009	CA3910005	MANTECA, CITY OF	A
2009	CA3910005	MANTECA, CITY OF	A
2009	CA3910015	CITY OF LATHROP	A
2009	CA3910015	CITY OF LATHROP	A
2009	CA3910015	CITY OF LATHROP	A
2009	CA3910015	CITY OF LATHROP	A
2009	CA4210009	CUYAMA COMMUNITY SERVICES DISTRICT	A
2009	CA4410016	FOREST LAKES MWC	A
2009	CA4410016	FOREST LAKES MWC	A
2009	CA4500187	TRINITY MEADOWS INC	I
2009	CA4510005	CITY OF REDDING	A
2009	CA4600019	SIERRA CO. W.W.D #1 CALPINE	A
2009	CA4600019	SIERRA CO. W.W.D #1 CALPINE	A
2009	CA4600019	SIERRA CO. W.W.D #1 CALPINE	A
2009	CA4600019	SIERRA CO. W.W.D #1 CALPINE	A
2009	CA4900575	LOCH HAVEN MUTUAL WATER COMPANY	A
2009	CA4900575	LOCH HAVEN MUTUAL WATER COMPANY	A
2009	CA4900575	LOCH HAVEN MUTUAL WATER COMPANY	A
2009	CA4900575	LOCH HAVEN MUTUAL WATER COMPANY	A
2009	CA4900643	MOUNT WESKE ESTATES MUTUAL WATER COMPANY	A
2009	CA4900643	MOUNT WESKE ESTATES MUTUAL WATER COMPANY	A
2009	CA4900643	MOUNT WESKE ESTATES MUTUAL WATER COMPANY	A
2009	CA4900643	MOUNT WESKE ESTATES MUTUAL WATER COMPANY	A
2009	CA4900676	SEQUOIA GARDENS MOBILE HOME PARK	A
2009	CA4900676	SEQUOIA GARDENS MOBILE HOME PARK	A
2009	CA4900676	SEQUOIA GARDENS MOBILE HOME PARK	A
2009	CA4900676	SEQUOIA GARDENS MOBILE HOME PARK	A
2009	CA4900723	SHAMROCK MOBILE HOME PARK	A
2009	CA4900723	SHAMROCK MOBILE HOME PARK	A
2009	CA4900723	SHAMROCK MOBILE HOME PARK	A
2009	CA4900723	SHAMROCK MOBILE HOME PARK	A
2009	CA4900815	PALMS INN	A
2009	CA4900815	PALMS INN	A
2009	CA4900815	PALMS INN	A
2009	CA4900815	PALMS INN	A
2009	CA4900845	RANCHO DE SONOMA - INACTIVE	N
2009	CA4900845	RANCHO DE SONOMA - INACTIVE	N
2009	CA4900845	RANCHO DE SONOMA - INACTIVE	N
2009	CA4900845	RANCHO DE SONOMA - INACTIVE	N
2009	CA4900855	WEST FIELD COMMUNITY	A
2009	CA4900855	WEST FIELD COMMUNITY	A
2009	CA4900897	RODNEY STRONG VINEYARDS	A
2009	CA4900897	RODNEY STRONG VINEYARDS	A
2009	CA4900897	RODNEY STRONG VINEYARDS	A
2009	CA4900897	RODNEY STRONG VINEYARDS	A
2009	CA4900904	J VINEYARDS & WINERY	A

CWS	66451	g_50,001-100,000	SWP
CWS	66451	g_50,001-100,000	SWP
CWS	66451	g_50,001-100,000	SWP
CWS	12427	f_10,001-50,000	SWP
CWS	12427	f_10,001-50,000	SWP
CWS	12427	f_10,001-50,000	SWP
CWS	12427	f_10,001-50,000	SWP
CWS	820	c_501-1,000	GW
CWS	1200	d_1,001-3,300	GW
CWS	1200	d_1,001-3,300	GW
NTNCWS	60	a_<=100	SW
CWS	85703	g_50,001-100,000	SW
CWS	225	b_101-500	GW
CWS	225	b_101-500	GW
CWS	225	b_101-500	GW
CWS	225	b_101-500	GW
CWS	50	a_<=100	GW
CWS	50	a_<=100	GW
CWS	50	a_<=100	GW
CWS	50	a_<=100	GW
CWS	62	a_<=100	GW
CWS	62	a_<=100	GW
CWS	62	a_<=100	GW
CWS	62	a_<=100	GW
CWS	300	b_101-500	GW
CWS	300	b_101-500	GW
CWS	300	b_101-500	GW
CWS	300	b_101-500	GW
CWS	188	b_101-500	GW
CWS	188	b_101-500	GW
CWS	188	b_101-500	GW
CWS	188	b_101-500	GW
NTNCWS	300	b_101-500	GW
NTNCWS	300	b_101-500	GW
NTNCWS	300	b_101-500	GW
NTNCWS	300	b_101-500	GW
CWS	0	a_<=100	GW
CWS	0	a_<=100	GW
CWS	0	a_<=100	GW
CWS	0	a_<=100	GW
CWS	75	a_<=100	GW
CWS	75	a_<=100	GW
NTNCWS	100	a_<=100	GW
NTNCWS	100	a_<=100	GW
NTNCWS	100	a_<=100	GW
NTNCWS	100	a_<=100	GW
NTNCWS	40	a_<=100	GW

L	910015	1005	02
L	910018	1005	02
L	910017	1005	02
L	1010024	1005	02
L	910021	1005	02
L	910023	1005	02
L	910022	1005	02
L	1006004	1005	02
P	905014	1005	02
P	905015	1005	02
P	900003	1005	01
L	999002	1005	02
L	1002005	1005	02
L	902003	1005	02
L	999002	1005	02
L	902004	1005	02
P	1018025	1005	02
P	918020	1005	02
P	918024	1005	02
P	918021	1005	02
P	1018011	1005	02
P	918007	1005	02
P	918010	1005	02
P	918008	1005	02
P	1018006	1005	02
P	918002	1005	02
P	918005	1005	02
P	918003	1005	02
P	1018018	1005	02
P	918014	1005	02
P	918017	1005	02
P	918015	1005	02
P	1018015	1005	02
P	918011	1005	02
P	918014	1005	02
P	918012	1005	02
P	1018015	1005	02
P	918011	1005	02
P	918012	1005	02
P	918014	1005	02
P	918009	1005	02
P	918010	1005	02
P	1018016	1005	02
P	918014	1005	02
P	918015	1005	02
P	999002	1005	02
P	1018020	1005	02

0.0203	1/1/2009	3/31/2009	6/8/2009
0.0188	7/1/2009	9/30/2009	11/30/2009
0.0206	4/1/2009	6/30/2009	11/30/2009
0.0179	10/1/2009	12/31/2009	2/26/2010
0.021	1/1/2009	3/31/2009	6/8/2009
0.0187	7/1/2009	9/30/2009	11/30/2009
0.0187	4/1/2009	6/30/2009	11/30/2009
0.0395	10/1/2009	12/31/2009	6/4/2010
0.018	1/1/2009	3/31/2009	6/8/2009
0.026	4/1/2009	6/30/2009	8/12/2009
143	1/1/2009	3/31/2009	11/20/2014
0.013	1/1/2009	3/31/2009	6/8/2009
0.015	10/1/2009	12/31/2009	2/26/2010
0.014	4/1/2009	6/30/2009	8/12/2009
0.0206	1/1/2009	3/31/2009	6/8/2009
0.014	7/1/2009	9/30/2009	11/30/2009
0.0139	10/1/2009	12/31/2009	6/4/2010
0.021	1/1/2009	3/31/2009	11/30/2009
0.017	7/1/2009	9/30/2009	11/30/2009
0.021	4/1/2009	6/30/2009	11/30/2009
0.05675	10/1/2009	12/31/2009	6/4/2010
0.062	1/1/2009	3/31/2009	8/12/2009
0.045	7/1/2009	9/30/2009	11/30/2009
0.054	4/1/2009	6/30/2009	11/30/2009
0.01092	10/1/2009	12/31/2009	6/4/2010
0.012	1/1/2009	3/31/2009	11/30/2009
0.011	7/1/2009	9/30/2009	11/30/2009
0.013	4/1/2009	6/30/2009	11/30/2009
0.01465	10/1/2009	12/31/2009	6/4/2010
0.025	1/1/2009	3/31/2009	11/30/2009
0.021	7/1/2009	9/30/2009	11/30/2009
0.021	4/1/2009	6/30/2009	11/30/2009
0.03175	10/1/2009	12/31/2009	6/4/2010
0.044	1/1/2009	3/31/2009	11/30/2009
0.037	7/1/2009	9/30/2009	11/30/2009
0.042	4/1/2009	6/30/2009	11/30/2009
0.01425	10/1/2009	12/31/2009	6/4/2010
0.016	1/1/2009	3/31/2009	11/30/2009
0.016	4/1/2009	6/30/2009	11/30/2009
0.015	7/1/2009	9/30/2009	11/30/2009
0.018	1/1/2009	3/31/2009	11/30/2009
0.0131	4/1/2009	6/30/2009	11/30/2009
0.026	10/1/2009	12/31/2009	6/4/2010
0.05	4/1/2009	6/30/2009	11/30/2009
0.036	7/1/2009	9/30/2009	11/30/2009
0.046	1/1/2009	3/31/2009	6/8/2009
0.03325	10/1/2009	12/31/2009	6/4/2010

11/20/2014	09	CA		
11/20/2014	09	CA		
11/20/2014	09	CA		
11/20/2014	09	CA	9910015	7/1/2012
11/20/2014	09	CA	9910015	7/1/2012
11/20/2014	09	CA	9910015	7/1/2012
11/20/2014	09	CA	9910015	7/1/2012
11/20/2014	09	CA		
11/20/2014	09	CA	1005014	9/23/2009
11/20/2014	09	CA	1005014	9/23/2009
	09	CA		3/23/2012
11/20/2014	09	CA		
11/20/2014	09	CA		
11/20/2014	09	CA		
11/20/2014	09	CA		
11/20/2014	09	CA		
11/20/2014	09	CA		
11/20/2014	09	CA		
11/20/2014	09	CA		
11/20/2014	09	CA		
11/20/2014	09	CA		
11/20/2014	09	CA		
11/20/2014	09	CA		
11/20/2014	09	CA		
11/20/2014	09	CA		
11/20/2014	09	CA		
11/20/2014	09	CA		
11/20/2014	09	CA		
11/20/2014	09	CA		
11/20/2014	09	CA	1318008	12/6/2012
11/20/2014	09	CA	1318008	12/6/2012
11/20/2014	09	CA	1318008	12/6/2012
11/20/2014	09	CA	1318008	12/6/2012
11/20/2014	09	CA		
11/20/2014	09	CA		
11/20/2014	09	CA		
11/20/2014	09	CA		
2/27/2013	09	CA		9/20/2012
2/27/2013	09	CA		9/20/2012
2/27/2013	09	CA		9/20/2012
2/27/2013	09	CA		9/20/2012
11/20/2014	09	CA		
11/20/2014	09	CA		
11/20/2014	09	CA		
11/20/2014	09	CA		
11/20/2014	09	CA		
11/20/2014	09	CA		
11/20/2014	09	CA	1118012	9/28/2010

1	12427
1	820
1	1200
1	60
1	85703
1	225
1	50
1	62
1	300
1	188
1	300
1	0
1	75
1	100
1	40

2009	CA4900904	J VINEYARDS & WINERY	A
2009	CA4900904	J VINEYARDS & WINERY	A
2009	CA4900904	J VINEYARDS & WINERY	A
2009	CA4901136	WILSON ELEMENTARY SCHOOL	N
2009	CA4901136	WILSON ELEMENTARY SCHOOL	N
2009	CA4901136	WILSON ELEMENTARY SCHOOL	N
2009	CA4901195	MOORLAND AVENUE APARTMENTS	A
2009	CA4901195	MOORLAND AVENUE APARTMENTS	A
2009	CA4901195	MOORLAND AVENUE APARTMENTS	A
2009	CA4901195	MOORLAND AVENUE APARTMENTS	A
2009	CA4901218	GROSKOPF WAREHOUSE & LOGISTICS	A
2009	CA4901218	GROSKOPF WAREHOUSE & LOGISTICS	A
2009	CA4901218	GROSKOPF WAREHOUSE & LOGISTICS	A
2009	CA4901218	GROSKOPF WAREHOUSE & LOGISTICS	A
2009	CA4901225	THE RENTAL PLACE	A
2009	CA4901225	THE RENTAL PLACE	A
2009	CA4901225	THE RENTAL PLACE	A
2009	CA4901225	THE RENTAL PLACE	A
2009	CA4901236	VINO FARMS, INC. - PRESTON RANCH	A
2009	CA4901236	VINO FARMS, INC. - PRESTON RANCH	A
2009	CA4901236	VINO FARMS, INC. - PRESTON RANCH	A
2009	CA4901247	CARNEROS WAREHOUSING	A
2009	CA4901247	CARNEROS WAREHOUSING	A
2009	CA4901247	CARNEROS WAREHOUSING	A
2009	CA4901294	WINE COUNTRY IND PARK-BLDGS A&B	A
2009	CA4901323	FULTON PROCESSORS, INC.	N
2009	CA4901323	FULTON PROCESSORS, INC.	N
2009	CA4901323	FULTON PROCESSORS, INC.	N
2009	CA4901323	FULTON PROCESSORS, INC.	N
2009	CA4910011	SEBASTOPOL, CITY OF	A
2009	CA4910011	SEBASTOPOL, CITY OF	A
2009	CA4910011	SEBASTOPOL, CITY OF	A
2009	CA4910011	SEBASTOPOL, CITY OF	A
2009	CA5000033	COBLES CORNER	A
2009	CA5000033	COBLES CORNER	A
2009	CA5000033	COBLES CORNER	A
2009	CA5000033	COBLES CORNER	A
2009	CA5000077	CERES WEST MHP	A
2009	CA5000077	CERES WEST MHP	A
2009	CA5000077	CERES WEST MHP	A
2009	CA5000077	CERES WEST MHP	A
2009	CA5000080	COUNTRY WESTERN MOBILE HOME PARK	A
2009	CA5000080	COUNTRY WESTERN MOBILE HOME PARK	A
2009	CA5000080	COUNTRY WESTERN MOBILE HOME PARK	A
2009	CA5000080	COUNTRY WESTERN MOBILE HOME PARK	A
2009	CA5000085	GREEN RUN MOBILE ESTATES	A
2009	CA5000085	GREEN RUN MOBILE ESTATES	A

NTNCWS	40	a_<=100	GW
NTNCWS	40	a_<=100	GW
NTNCWS	40	a_<=100	GW
NTNCWS	200	b_101-500	GW
NTNCWS	200	b_101-500	GW
NTNCWS	200	b_101-500	GW
CWS	64	a_<=100	GW
CWS	64	a_<=100	GW
CWS	64	a_<=100	GW
CWS	64	a_<=100	GW
NTNCWS	60	a_<=100	GW
NTNCWS	60	a_<=100	GW
NTNCWS	60	a_<=100	GW
NTNCWS	60	a_<=100	GW
NTNCWS	45	a_<=100	GW
NTNCWS	45	a_<=100	GW
NTNCWS	45	a_<=100	GW
NTNCWS	45	a_<=100	GW
NTNCWS	60	a_<=100	GW
NTNCWS	60	a_<=100	GW
NTNCWS	60	a_<=100	GW
NTNCWS	50	a_<=100	GW
NTNCWS	50	a_<=100	GW
NTNCWS	50	a_<=100	GW
TNCWS	30	a_<=100	GW
NTNCWS	100	a_<=100	GW
NTNCWS	100	a_<=100	GW
NTNCWS	100	a_<=100	GW
NTNCWS	100	a_<=100	GW
CWS	7423	e_3,301-10,000	GW
CWS	7423	e_3,301-10,000	GW
CWS	7423	e_3,301-10,000	GW
CWS	7423	e_3,301-10,000	GW
CWS	50	a_<=100	GW
CWS	50	a_<=100	GW
CWS	50	a_<=100	GW
CWS	50	a_<=100	GW
CWS	161	b_101-500	GW
CWS	161	b_101-500	GW
CWS	161	b_101-500	GW
CWS	161	b_101-500	GW
CWS	120	b_101-500	GW
CWS	120	b_101-500	GW
CWS	120	b_101-500	GW
CWS	120	b_101-500	GW
CWS	100	a_<=100	GW
CWS	100	a_<=100	GW

P	918018	1005	02
P	918019	1005	02
P	999002	1005	02
L	918006	1005	02
L	918007	1005	02
L	918008	1005	02
P	1018027	1005	02
P	918023	1005	02
P	918025	1005	02
P	999002	1005	02
P	1018021	1005	02
P	918018	1005	02
P	918020	1005	02
P	918019	1005	02
P	1018019	1005	02
P	918016	1005	02
P	918018	1005	02
P	918017	1005	02
P	918003	1005	02
P	918005	1005	02
P	918004	1005	02
P	918011	1005	02
P	999002	1005	02
P	918012	1005	02
P	999002	1005	02
P	1018011	1005	02
P	918007	1005	02
P	918008	1005	02
P	918010	1005	02
L	1018009	1005	02
L	918006	1005	02
L	918007	1005	02
L	918008	1005	02
P	1080001	1005	02
P	980003	1005	02
P	980005	1005	02
P	980004	1005	02
P	1080002	1005	02
P	980002	1005	02
P	980004	1005	02
P	980003	1005	02
P	1080001	1005	02
P	980002	1005	02
P	980005	1005	02
P	980004	1005	02
P	1080001	1005	02
P	980002	1005	02

0.061	4/1/2009	6/30/2009	11/30/2009
0.055	7/1/2009	9/30/2009	11/30/2009
0.06	1/1/2009	3/31/2009	6/8/2009
0.021	1/1/2009	3/31/2009	11/30/2009
0.021	4/1/2009	6/30/2009	11/30/2009
0.014	7/1/2009	9/30/2009	11/30/2009
0.01433	10/1/2009	12/31/2009	6/4/2010
0.025	4/1/2009	6/30/2009	11/30/2009
0.025	7/1/2009	9/30/2009	11/30/2009
0.022	1/1/2009	3/31/2009	6/8/2009
0.014	10/1/2009	12/31/2009	6/4/2010
0.013	1/1/2009	3/31/2009	8/12/2009
0.014	7/1/2009	9/30/2009	11/30/2009
0.014	4/1/2009	6/30/2009	11/30/2009
0.028	10/1/2009	12/31/2009	6/4/2010
0.055	1/1/2009	3/31/2009	11/30/2009
0.041	7/1/2009	9/30/2009	11/30/2009
0.049	4/1/2009	6/30/2009	11/30/2009
0.16	1/1/2009	3/31/2009	11/30/2009
0.16	7/1/2009	9/30/2009	11/30/2009
0.16	4/1/2009	6/30/2009	11/30/2009
0.016	4/1/2009	6/30/2009	11/30/2009
0.015	1/1/2009	3/31/2009	6/8/2009
0.017	7/1/2009	9/30/2009	11/30/2009
0.013	1/1/2009	3/31/2009	6/8/2009
0.0127	10/1/2009	12/31/2009	6/4/2010
0.015	4/1/2009	6/30/2009	11/30/2009
0.015	1/1/2009	3/31/2009	11/30/2009
0.014	7/1/2009	9/30/2009	11/30/2009
0.017	10/1/2009	12/31/2009	6/4/2010
0.014	1/1/2009	3/31/2009	11/30/2009
0.011	4/1/2009	6/30/2009	11/30/2009
0.016	7/1/2009	9/30/2009	11/30/2009
0.012	10/1/2009	12/31/2009	8/19/2014
0.013	1/1/2009	3/31/2009	8/19/2014
0.012	7/1/2009	9/30/2009	8/19/2014
0.012	4/1/2009	6/30/2009	8/19/2014
0.018	10/1/2009	12/31/2009	8/19/2014
0.016	1/1/2009	3/31/2009	8/19/2014
0.018	7/1/2009	9/30/2009	8/19/2014
0.018	4/1/2009	6/30/2009	8/19/2014
0.024	10/1/2009	12/31/2009	8/19/2014
0.026	1/1/2009	3/31/2009	8/19/2014
0.025	7/1/2009	9/30/2009	8/19/2014
0.026	4/1/2009	6/30/2009	8/19/2014
0.013	10/1/2009	12/31/2009	8/19/2014
0.015	1/1/2009	3/31/2009	8/19/2014

11/20/2014 09	CA	1118012	9/28/2010
11/20/2014 09	CA	1118012	9/28/2010
11/20/2014 09	CA	1118012	9/28/2010
2/27/2013 09	CA	1018008	12/31/2009
2/27/2013 09	CA	1018008	12/31/2009
2/27/2013 09	CA	1018008	12/31/2009
11/20/2014 09	CA		
11/20/2014 09	CA		
11/20/2014 09	CA		
11/20/2014 09	CA		
11/20/2014 09	CA		
11/20/2014 09	CA		
11/20/2014 09	CA		
11/20/2014 09	CA		
11/20/2014 09	CA		
11/20/2014 09	CA		
11/20/2014 09	CA		
11/20/2014 09	CA		
11/20/2014 09	CA	1018007	2/2/2010
11/20/2014 09	CA	1018007	2/2/2010
11/20/2014 09	CA	1018007	2/2/2010
11/20/2014 09	CA	1018011	2/2/2010
11/20/2014 09	CA	1018011	2/2/2010
11/20/2014 09	CA	1018011	2/2/2010
11/20/2014 09	CA	918002	3/31/2009
2/27/2013 09	CA		6/9/2009
2/27/2013 09	CA		6/9/2009
2/27/2013 09	CA		6/9/2009
2/27/2013 09	CA		6/9/2009
11/20/2014 09	CA	1018007	12/31/2009
11/20/2014 09	CA	1018007	12/31/2009
11/20/2014 09	CA	1018007	12/31/2009
11/20/2014 09	CA	1018007	12/31/2009
11/20/2014 09	CA		
11/20/2014 09	CA		
11/20/2014 09	CA		
11/20/2014 09	CA		
11/20/2014 09	CA		
11/20/2014 09	CA		
11/20/2014 09	CA		
11/20/2014 09	CA		
11/20/2014 09	CA		
11/20/2014 09	CA		
11/20/2014 09	CA		
11/20/2014 09	CA		
11/20/2014 09	CA		
11/20/2014 09	CA		

1	200
1	64
1	60
1	45
1	60
1	50
1	30
1	100
1	7423
1	50
1	161
1	120
1	100

2009	CA5000085	GREEN RUN MOBILE ESTATES	A
2009	CA5000085	GREEN RUN MOBILE ESTATES	A
2009	CA5000086	COUNTRYSIDE MOBILEHOME ESTATES - ADULT P	A
2009	CA5000086	COUNTRYSIDE MOBILEHOME ESTATES - ADULT P	A
2009	CA5000086	COUNTRYSIDE MOBILEHOME ESTATES - ADULT P	A
2009	CA5000086	COUNTRYSIDE MOBILEHOME ESTATES - ADULT P	A
2009	CA5000195	SWANSON FARMS	I
2009	CA5000195	SWANSON FARMS	I
2009	CA5000195	SWANSON FARMS	I
2009	CA5000218	COUNTRY VILLA APTS	A
2009	CA5000218	COUNTRY VILLA APTS	A
2009	CA5000218	COUNTRY VILLA APTS	A
2009	CA5000218	COUNTRY VILLA APTS	A
2009	CA5000273	GRATTON SCHOOL	A
2009	CA5000273	GRATTON SCHOOL	A
2009	CA5000273	GRATTON SCHOOL	A
2009	CA5000273	GRATTON SCHOOL	A
2009	CA5000308	B & H MANUFACTURING	A
2009	CA5000389	MONTEREY PARK TRACT COMMUNITY SERVICE DI	A
2009	CA5000389	MONTEREY PARK TRACT COMMUNITY SERVICE DI	A
2009	CA5000389	MONTEREY PARK TRACT COMMUNITY SERVICE DI	A
2009	CA5000389	MONTEREY PARK TRACT COMMUNITY SERVICE DI	A
2009	CA5000465	DUARTE NURSERY INC WATER SYSTEM	A
2009	CA5000465	DUARTE NURSERY INC WATER SYSTEM	A
2009	CA5000465	DUARTE NURSERY INC WATER SYSTEM	A
2009	CA5000465	DUARTE NURSERY INC WATER SYSTEM	A
2009	CA5000484	UNITED PALLET SERVICES INC WATER SYSTEM	A
2009	CA5000484	UNITED PALLET SERVICES INC WATER SYSTEM	A
2009	CA5000484	UNITED PALLET SERVICES INC WATER SYSTEM	A
2009	CA5000484	UNITED PALLET SERVICES INC WATER SYSTEM	A
2009	CA5000553	FOSTER FARMS-WEST MAIN FEEDMILL	I
2009	CA5000553	FOSTER FARMS-WEST MAIN FEEDMILL	I
2009	CA5000553	FOSTER FARMS-WEST MAIN FEEDMILL	I
2009	CA5000553	FOSTER FARMS-WEST MAIN FEEDMILL	I
2009	CA5000555	PIRANHA PRODUCE	N
2009	CA5000555	PIRANHA PRODUCE	N
2009	CA5000555	PIRANHA PRODUCE	N
2009	CA5010008	HUGHSON, CITY OF	A
2009	CA5010008	HUGHSON, CITY OF	A
2009	CA5010008	HUGHSON, CITY OF	A
2009	CA5010008	HUGHSON, CITY OF	A
2009	CA5010009	KEYES COMMUNITY SERVICES DIST.	A
2009	CA5010009	KEYES COMMUNITY SERVICES DIST.	A
2009	CA5010009	KEYES COMMUNITY SERVICES DIST.	A
2009	CA5010009	KEYES COMMUNITY SERVICES DIST.	A
2009	CA5100107	SUTTER CO. WWD#1 (ROBBINS)	A
2009	CA5100107	SUTTER CO. WWD#1 (ROBBINS)	A

CWS	100	a_<=100	GW
CWS	100	a_<=100	GW
CWS	60	a_<=100	GW
CWS	60	a_<=100	GW
CWS	60	a_<=100	GW
CWS	60	a_<=100	GW
NTNCWS	25	a_<=100	GW
NTNCWS	25	a_<=100	GW
NTNCWS	25	a_<=100	GW
CWS	30	a_<=100	GW
CWS	30	a_<=100	GW
CWS	30	a_<=100	GW
CWS	30	a_<=100	GW
NTNCWS	110	b_101-500	GW
NTNCWS	110	b_101-500	GW
NTNCWS	110	b_101-500	GW
NTNCWS	110	b_101-500	GW
NTNCWS	90	a_<=100	GW
CWS	186	b_101-500	GW
CWS	186	b_101-500	GW
CWS	186	b_101-500	GW
CWS	186	b_101-500	GW
NTNCWS	75	a_<=100	GW
NTNCWS	75	a_<=100	GW
NTNCWS	75	a_<=100	GW
NTNCWS	75	a_<=100	GW
NTNCWS	45	a_<=100	GW
NTNCWS	45	a_<=100	GW
NTNCWS	45	a_<=100	GW
NTNCWS	45	a_<=100	GW
NTNCWS	25	a_<=100	GW
NTNCWS	25	a_<=100	GW
NTNCWS	25	a_<=100	GW
NTNCWS	25	a_<=100	GW
NTNCWS	26	a_<=100	GW
NTNCWS	26	a_<=100	GW
NTNCWS	26	a_<=100	GW
CWS	6082	e_3,301-10,000	GW
CWS	6082	e_3,301-10,000	GW
CWS	6082	e_3,301-10,000	GW
CWS	6082	e_3,301-10,000	GW
CWS	4891	e_3,301-10,000	GW
CWS	4891	e_3,301-10,000	GW
CWS	4891	e_3,301-10,000	GW
CWS	4891	e_3,301-10,000	GW
CWS	350	b_101-500	GW
CWS	350	b_101-500	GW

P	980004	1005	02
P	980003	1005	02
P	1080001	1005	02
P	980002	1005	02
P	980004	1005	02
P	980003	1005	02
P	1080001	1005	02
P	980002	1005	02
P	980003	1005	02
P	1080001	1005	02
P	980002	1005	02
P	980004	1005	02
P	980003	1005	02
L	1080001	1005	02
L	980003	1005	02
L	980005	1005	02
L	980004	1005	02
P	1080002	1005	02
P	1080004	1005	02
P	980002	1005	02
P	980004	1005	02
P	980003	1005	02
P	1080004	1005	02
P	980002	1005	02
P	980005	1005	02
P	980004	1005	02
P	1080001	1005	02
P	980002	1005	02
P	980004	1005	02
P	980003	1005	02
P	1080001	1005	02
P	980002	1005	02
P	980004	1005	02
P	980003	1005	02
P	1080001	1005	01
P	980001	1005	02
P	980002	1005	02
L	999002	1005	02
L	1010010	1005	02
L	910009	1005	02
L	910008	1005	02
L	1010020	1005	02
L	910017	1005	02
L	910019	1005	02
L	910018	1005	02
L	999002	1005	02
L	1021016	1005	02

0.014	7/1/2009	9/30/2009	8/19/2014
0.015	4/1/2009	6/30/2009	8/19/2014
0.014	10/1/2009	12/31/2009	8/19/2014
0.011	1/1/2009	3/31/2009	8/19/2014
0.013	7/1/2009	9/30/2009	8/19/2014
0.011	4/1/2009	6/30/2009	8/19/2014
0.011	10/1/2009	12/31/2009	8/19/2014
0.011	1/1/2009	3/31/2009	8/19/2014
0.011	4/1/2009	6/30/2009	8/19/2014
0.014	10/1/2009	12/31/2009	8/19/2014
0.023	1/1/2009	3/31/2009	8/19/2014
0.021	7/1/2009	9/30/2009	8/19/2014
0.022	4/1/2009	6/30/2009	8/19/2014
0.014	10/1/2009	12/31/2009	8/19/2014
0.014	1/1/2009	3/31/2009	8/19/2014
0.014	7/1/2009	9/30/2009	8/19/2014
0.014	4/1/2009	6/30/2009	8/19/2014
0.012	10/1/2009	12/31/2009	8/19/2014
0.032	10/1/2009	12/31/2009	8/19/2014
0.031	1/1/2009	3/31/2009	8/19/2014
0.032	7/1/2009	9/30/2009	8/19/2014
0.031	4/1/2009	6/30/2009	8/19/2014
0.018	10/1/2009	12/31/2009	8/19/2014
0.014	1/1/2009	3/31/2009	8/19/2014
0.017	7/1/2009	9/30/2009	8/19/2014
0.017	4/1/2009	6/30/2009	8/19/2014
0.014	10/1/2009	12/31/2009	8/19/2014
0.016	1/1/2009	3/31/2009	8/19/2014
0.015	7/1/2009	9/30/2009	8/19/2014
0.016	4/1/2009	6/30/2009	8/19/2014
0.016	10/1/2009	12/31/2009	8/19/2014
0.017	1/1/2009	3/31/2009	8/19/2014
0.016	7/1/2009	9/30/2009	8/19/2014
0.015	4/1/2009	6/30/2009	8/19/2014
0.012	10/1/2009	12/31/2009	8/19/2014
0.012	4/1/2009	6/30/2009	8/19/2014
0.011	7/1/2009	9/30/2009	8/19/2014
0.0117	1/1/2009	3/31/2009	6/8/2009
0.016	10/1/2009	12/31/2009	2/26/2010
0.0108	7/1/2009	9/30/2009	11/30/2009
0.0145	4/1/2009	6/30/2009	11/30/2009
0.0133	10/1/2009	12/31/2009	2/26/2010
0.0143	1/1/2009	3/31/2009	6/8/2009
0.0138	7/1/2009	9/30/2009	11/30/2009
0.0148	4/1/2009	6/30/2009	11/30/2009
0.0175	1/1/2009	3/31/2009	6/8/2009
0.0163	10/1/2009	12/31/2009	6/4/2010

11/20/2014 09	CA	
11/20/2014 09	CA	
11/20/2014 09	CA	
11/20/2014 09	CA	
11/20/2014 09	CA	
11/20/2014 09	CA	
11/20/2014 09	CA	3/1/2014
11/20/2014 09	CA	3/1/2014
11/20/2014 09	CA	3/1/2014
11/20/2014 09	CA	
11/20/2014 09	CA	
11/20/2014 09	CA	
11/20/2014 09	CA	
11/20/2014 09	CA	
11/20/2014 09	CA	
11/20/2014 09	CA	
11/20/2014 09	CA	
11/20/2014 09	CA	
11/20/2014 09	CA	
11/20/2014 09	CA	
11/20/2014 09	CA	
11/20/2014 09	CA	
11/20/2014 09	CA	
11/20/2014 09	CA	
11/20/2014 09	CA	
11/20/2014 09	CA	
11/20/2014 09	CA	
11/20/2014 09	CA	
11/20/2014 09	CA	
11/20/2014 09	CA	
11/20/2014 09	CA	
11/20/2014 09	CA	5/13/2011
11/20/2014 09	CA	5/13/2011
11/20/2014 09	CA	5/13/2011
11/20/2014 09	CA	5/13/2011
11/20/2014 09	CA	5/6/2014
11/20/2014 09	CA	5/6/2014
11/20/2014 09	CA	5/6/2014
11/20/2014 09	CA	
11/20/2014 09	CA	
11/20/2014 09	CA	
11/20/2014 09	CA	
11/20/2014 09	CA	
11/20/2014 09	CA	
11/20/2014 09	CA	
11/20/2014 09	CA	
11/20/2014 09	CA	
11/20/2014 09	CA	

1	60
1	25
1	30
1	110
1	90
1	186
1	75
1	45
1	25
1	26
1	6082
1	4891
1	350

2009	CA5100107	SUTTER CO. WWD#1 (ROBBINS)	A
2009	CA5100107	SUTTER CO. WWD#1 (ROBBINS)	A
2009	CA5100109	WILDEWOOD MUTUAL WATER CO., INC.	A
2009	CA5100109	WILDEWOOD MUTUAL WATER CO., INC.	A
2009	CA5100109	WILDEWOOD MUTUAL WATER CO., INC.	A
2009	CA5100109	WILDEWOOD MUTUAL WATER CO., INC.	A
2009	CA5100140	MARCUM ILLINOIS ELEMENTARY SCHOOL	A
2009	CA5100140	MARCUM ILLINOIS ELEMENTARY SCHOOL	A
2009	CA5100140	MARCUM ILLINOIS ELEMENTARY SCHOOL	A
2009	CA5100140	MARCUM ILLINOIS ELEMENTARY SCHOOL	A
2009	CA5100145	WINSHIP ELEMENTARY SCHOOL	A
2009	CA5100145	WINSHIP ELEMENTARY SCHOOL	A
2009	CA5100145	WINSHIP ELEMENTARY SCHOOL	A
2009	CA5100145	WINSHIP ELEMENTARY SCHOOL	A
2009	CA5100149	BARRY ELEMENTARY SCHOOL	A
2009	CA5100149	BARRY ELEMENTARY SCHOOL	A
2009	CA5100149	BARRY ELEMENTARY SCHOOL	A
2009	CA5100149	BARRY ELEMENTARY SCHOOL	A
2009	CA5100153	HOLT OF CALIFORNIA	A
2009	CA5100153	HOLT OF CALIFORNIA	A
2009	CA5100153	HOLT OF CALIFORNIA	A
2009	CA5100153	HOLT OF CALIFORNIA	A
2009	CA5100158	SUNSET MOULDING CO.	N
2009	CA5100158	SUNSET MOULDING CO.	N
2009	CA5100158	SUNSET MOULDING CO.	N
2009	CA5100180	GRACE BAPTIST CHURCH	A
2009	CA5100180	GRACE BAPTIST CHURCH	A
2009	CA5100180	GRACE BAPTIST CHURCH	A
2009	CA5100180	GRACE BAPTIST CHURCH	A
2009	CA5101001	FIRST UNITED METHODIST CHURCH	N
2009	CA5101001	FIRST UNITED METHODIST CHURCH	N
2009	CA5101001	FIRST UNITED METHODIST CHURCH	N
2009	CA5101001	FIRST UNITED METHODIST CHURCH	N
2009	CA5105008	VALLEY FARM TRANSPORT	N
2009	CA5105008	VALLEY FARM TRANSPORT	N
2009	CA5105008	VALLEY FARM TRANSPORT	N
2009	CA5105008	VALLEY FARM TRANSPORT	N
2009	CA5210003	LOS MOLINOS COMM. SERVICES DIST.	A
2009	CA5210003	LOS MOLINOS COMM. SERVICES DIST.	A
2009	CA5210003	LOS MOLINOS COMM. SERVICES DIST.	A
2009	CA5210003	LOS MOLINOS COMM. SERVICES DIST.	A
2009	CA5301002	LEWISTON COMMUNITY SERVICES DISTRICT	A
2009	CA5301002	LEWISTON COMMUNITY SERVICES DISTRICT	A
2009	CA5301002	LEWISTON COMMUNITY SERVICES DISTRICT	A
2009	CA5301002	LEWISTON COMMUNITY SERVICES DISTRICT	A
2009	CA5400629	SEQUOIA RV RANCH	A
2009	CA5400629	SEQUOIA RV RANCH	A

CWS	350	b_101-500	GW
CWS	350	b_101-500	GW
CWS	255	b_101-500	GW
CWS	255	b_101-500	GW
CWS	255	b_101-500	GW
CWS	255	b_101-500	GW
NTNCWS	200	b_101-500	GW
NTNCWS	200	b_101-500	GW
NTNCWS	200	b_101-500	GW
NTNCWS	200	b_101-500	GW
NTNCWS	38	a_<=100	GW
NTNCWS	38	a_<=100	GW
NTNCWS	38	a_<=100	GW
NTNCWS	38	a_<=100	GW
NTNCWS	650	c_501-1,000	GW
NTNCWS	650	c_501-1,000	GW
NTNCWS	650	c_501-1,000	GW
NTNCWS	650	c_501-1,000	GW
NTNCWS	144	b_101-500	GW
NTNCWS	144	b_101-500	GW
NTNCWS	144	b_101-500	GW
NTNCWS	144	b_101-500	GW
NTNCWS	65	a_<=100	GW
NTNCWS	65	a_<=100	GW
NTNCWS	65	a_<=100	GW
NTNCWS	200	b_101-500	GW
NTNCWS	200	b_101-500	GW
NTNCWS	200	b_101-500	GW
NTNCWS	200	b_101-500	GW
NTNCWS	65	a_<=100	GW
NTNCWS	65	a_<=100	GW
NTNCWS	65	a_<=100	GW
NTNCWS	65	a_<=100	GW
NTNCWS	25	a_<=100	GW
NTNCWS	25	a_<=100	GW
NTNCWS	25	a_<=100	GW
NTNCWS	25	a_<=100	GW
CWS	1500	d_1,001-3,300	GW
CWS	1500	d_1,001-3,300	GW
CWS	1500	d_1,001-3,300	GW
CWS	1500	d_1,001-3,300	GW
CWS	250	b_101-500	SW
CWS	250	b_101-500	SW
CWS	250	b_101-500	SW
CWS	250	b_101-500	SW
TNCWS	19	a_<=100	GW
TNCWS	19	a_<=100	GW

L	921015	1005	02
L	921014	1005	02
P	999002	1005	02
P	1021020	1005	02
P	921019	1005	02
P	921018	1005	02
L	1021011	1005	02
L	921009	1005	02
L	999002	1005	02
L	921010	1005	02
L	1021017	1005	02
L	921014	1005	02
L	999002	1005	02
L	921015	1005	02
L	1021013	1005	02
L	999002	1005	02
L	921011	1005	02
L	921010	1005	02
P	1021011	1005	02
P	921009	1005	02
P	999002	1005	02
P	921010	1005	02
P	921002	1005	02
P	1021004	1005	02
P	921003	1005	02
P	1021013	1005	02
P	921011	1005	02
P	999002	1005	02
P	921012	1005	02
P	1021028	1005	02
P	921025	1005	02
P	921026	1005	02
P	999002	1005	02
P	1021008	1005	02
P	921006	1005	02
P	999002	1005	02
P	921007	1005	02
P	1021010	1005	02
P	921008	1005	02
P	921009	1005	02
P	999002	1005	02
P	1001008	1005	02
P	901006	1005	02
P	901007	1005	02
P	999002	1005	02
P	900020	1005	02
P	900021	1005	01

0.0168	7/1/2009	9/30/2009	11/30/2009
0.0165	4/1/2009	6/30/2009	11/30/2009
0.03	1/1/2009	3/31/2009	6/8/2009
0.0283	10/1/2009	12/31/2009	6/4/2010
0.0288	7/1/2009	9/30/2009	11/30/2009
0.03	4/1/2009	6/30/2009	11/30/2009
0.0126	10/1/2009	12/31/2009	6/4/2010
0.0115	4/1/2009	6/30/2009	11/30/2009
0.0119	1/1/2009	3/31/2009	6/8/2009
0.0126	7/1/2009	9/30/2009	11/30/2009
0.021	10/1/2009	12/31/2009	6/4/2010
0.02	4/1/2009	6/30/2009	11/30/2009
0.02	1/1/2009	3/31/2009	6/8/2009
0.019	7/1/2009	9/30/2009	11/30/2009
0.0125	10/1/2009	12/31/2009	6/4/2010
0.022	1/1/2009	3/31/2009	6/4/2010
0.0347	7/1/2009	9/30/2009	6/4/2010
0.0221	4/1/2009	6/30/2009	6/4/2010
0.014	10/1/2009	12/31/2009	6/4/2010
0.0147	4/1/2009	6/30/2009	11/30/2009
0.0147	1/1/2009	3/31/2009	6/8/2009
0.0143	7/1/2009	9/30/2009	11/30/2009
0.016	4/1/2009	6/30/2009	11/30/2009
0.02	10/1/2009	12/31/2009	6/4/2010
0.015	7/1/2009	9/30/2009	11/30/2009
0.02	10/1/2009	12/31/2009	6/4/2010
0.0223	4/1/2009	6/30/2009	11/30/2009
0.0237	1/1/2009	3/31/2009	6/8/2009
0.013	7/1/2009	9/30/2009	11/30/2009
0.014	10/1/2009	12/31/2009	6/4/2010
0.0135	4/1/2009	6/30/2009	11/30/2009
0.015	7/1/2009	9/30/2009	11/30/2009
0.015	1/1/2009	3/31/2009	6/8/2009
0.012	10/1/2009	12/31/2009	6/4/2010
0.0105	4/1/2009	6/30/2009	6/4/2010
0.0179	1/1/2009	3/31/2009	6/4/2010
0.013	7/1/2009	9/30/2009	6/4/2010
0.0114	10/1/2009	12/31/2009	6/4/2010
0.0114	4/1/2009	6/30/2009	11/30/2009
0.0111	7/1/2009	9/30/2009	11/30/2009
0.0114	1/1/2009	3/31/2009	6/8/2009
0.023	10/1/2009	12/31/2009	6/4/2010
0.0254	4/1/2009	6/30/2009	11/30/2009
0.0243	7/1/2009	9/30/2009	11/30/2009
0.03	1/1/2009	3/31/2009	6/8/2009
0.011	1/1/2009	3/31/2009	8/19/2014
0.013	4/1/2009	6/30/2009	8/19/2014

11/20/2014 09	CA		
11/20/2014 09	CA		
11/20/2014 09	CA		
11/20/2014 09	CA		
11/20/2014 09	CA		
11/20/2014 09	CA		
11/20/2014 09	CA	1021006	7/1/2010
11/20/2014 09	CA	1021006	7/1/2010
11/20/2014 09	CA	1021006	7/1/2010
11/20/2014 09	CA	1021006	7/1/2010
2/27/2013 09	CA		
2/27/2013 09	CA		
2/27/2013 09	CA		
2/27/2013 09	CA		
11/20/2014 09	CA		
11/20/2014 09	CA		
11/20/2014 09	CA		
11/20/2014 09	CA		
11/20/2014 09	CA		
11/20/2014 09	CA		
11/20/2014 09	CA		
11/20/2014 09	CA		
2/27/2013 09	CA		9/19/2012
2/27/2013 09	CA		9/19/2012
2/27/2013 09	CA		9/19/2012
11/20/2014 09	CA		
11/20/2014 09	CA		
11/20/2014 09	CA		
11/20/2014 09	CA		
2/27/2013 09	CA		1/3/2011
2/27/2013 09	CA		1/3/2011
2/27/2013 09	CA		1/3/2011
2/27/2013 09	CA		1/3/2011
11/20/2014 09	CA	1221005	8/24/2012
11/20/2014 09	CA	1221005	8/24/2012
11/20/2014 09	CA	1221005	8/24/2012
11/20/2014 09	CA	1221005	8/24/2012
11/20/2014 09	CA		
11/20/2014 09	CA		
11/20/2014 09	CA		
11/20/2014 09	CA		
11/20/2014 09	CA		
11/20/2014 09	CA		
11/20/2014 09	CA		
11/20/2014 09	CA		
11/20/2014 09	CA		
11/20/2014 09	CA		

1	255
1	200
1	38
1	650
1	144
1	65
1	200
1	65
1	25
1	1500
1	250
1	19

2009	CA5400713	OAK VALLEY SCHOOL	A
2009	CA5400713	OAK VALLEY SCHOOL	A
2009	CA5400713	OAK VALLEY SCHOOL	A
2009	CA5400713	OAK VALLEY SCHOOL	A
2009	CA5400754	SO KAWEAH MUTUAL WATER CO	A
2009	CA5403054	PFFJ, LLC	A
2009	CA5403054	PFFJ, LLC	A
2009	CA5403054	PFFJ, LLC	A
2009	CA5410009	PIXLEY PUBLIC UTIL DIST	A
2009	CA5410009	PIXLEY PUBLIC UTIL DIST	A
2009	CA5410009	PIXLEY PUBLIC UTIL DIST	A
2009	CA5410009	PIXLEY PUBLIC UTIL DIST	A
2009	CA5410033	PRATT MUTUAL WATER CO	A
2009	CA5410050	ALPAUGH COMMUNITY SERVICES DISTRICT	A
2009	CA5410050	ALPAUGH COMMUNITY SERVICES DISTRICT	A
2009	CA5603118	VENTURA FARMS	A
2009	CA5603118	VENTURA FARMS	A
2009	CA5603118	VENTURA FARMS	A
2009	CA5603118	VENTURA FARMS	A
2009	CA5710011	WILD WINGS GOLF COMMUNITY	A
2009	CA5710011	WILD WINGS GOLF COMMUNITY	A
2009	CA5710011	WILD WINGS GOLF COMMUNITY	A
2009	NV0000005	ALAMO SEWER AND WATER GID	A
2009	NV0000005	ALAMO SEWER AND WATER GID	A
2009	NV0000005	ALAMO SEWER AND WATER GID	A
2009	NV0000005	ALAMO SEWER AND WATER GID	A
2009	NV0000055	TOLAS WATERWORKS CO OP	A
2009	NV0000055	TOLAS WATERWORKS CO OP	A
2009	NV0000055	TOLAS WATERWORKS CO OP	A
2009	NV0000055	TOLAS WATERWORKS CO OP	A
2009	NV0000062	FERNLEY PUBLIC WORKS	A
2009	NV0000062	FERNLEY PUBLIC WORKS	A
2009	NV0000062	FERNLEY PUBLIC WORKS	A
2009	NV0000062	FERNLEY PUBLIC WORKS	A
2009	NV0000070	TOPAZ LAKE WATER CO INC	A
2009	NV0000070	TOPAZ LAKE WATER CO INC	A
2009	NV0000070	TOPAZ LAKE WATER CO INC	A
2009	NV0000070	TOPAZ LAKE WATER CO INC	A
2009	NV0000072	GOLDFIELD TOWN WATER	A
2009	NV0000072	GOLDFIELD TOWN WATER	A
2009	NV0000072	GOLDFIELD TOWN WATER	A
2009	NV0000072	GOLDFIELD TOWN WATER	A
2009	NV0000109	EQUESTRIAN ESTATES CO OP WATER ASSOC	A
2009	NV0000109	EQUESTRIAN ESTATES CO OP WATER ASSOC	A
2009	NV0000109	EQUESTRIAN ESTATES CO OP WATER ASSOC	A
2009	NV0000109	EQUESTRIAN ESTATES CO OP WATER ASSOC	A
2009	NV0000147	FRONTIER VILLAGE MHP CL	A

NTNCWS	300	b_101-500	GW
NTNCWS	300	b_101-500	GW
NTNCWS	300	b_101-500	GW
NTNCWS	300	b_101-500	GW
CWS	300	b_101-500	GW
NTNCWS	87	a_<=100	GW
NTNCWS	87	a_<=100	GW
NTNCWS	87	a_<=100	GW
CWS	3310	e_3,301-10,000	GW
CWS	3310	e_3,301-10,000	GW
CWS	3310	e_3,301-10,000	GW
CWS	3310	e_3,301-10,000	GW
CWS	1500	d_1,001-3,300	GW
CWS	1026	d_1,001-3,300	GW
CWS	1026	d_1,001-3,300	GW
NTNCWS	38	a_<=100	GW
NTNCWS	38	a_<=100	GW
NTNCWS	38	a_<=100	GW
NTNCWS	38	a_<=100	GW
CWS	1142	d_1,001-3,300	GW
CWS	1142	d_1,001-3,300	GW
CWS	1142	d_1,001-3,300	GW
CWS	900	c_501-1,000	GW
CWS	900	c_501-1,000	GW
CWS	900	c_501-1,000	GW
CWS	900	c_501-1,000	GW
CWS	250	b_101-500	GW
CWS	250	b_101-500	GW
CWS	250	b_101-500	GW
CWS	250	b_101-500	GW
CWS	18000	f_10,001-50,000	GW
CWS	18000	f_10,001-50,000	GW
CWS	18000	f_10,001-50,000	GW
CWS	18000	f_10,001-50,000	GW
CWS	40	a_<=100	GW
CWS	40	a_<=100	GW
CWS	40	a_<=100	GW
CWS	40	a_<=100	GW
CWS	350	b_101-500	GW
CWS	350	b_101-500	GW
CWS	350	b_101-500	GW
CWS	350	b_101-500	GW
CWS	108	b_101-500	GW
CWS	108	b_101-500	GW
CWS	108	b_101-500	GW
CWS	108	b_101-500	GW
CWS	60	a_<=100	GW

L	1000008		1005	01
L	900006		1005	01
L	1000009		1005	01
L	900007		1005	01
P	1000023		1005	01
P	1000027		1005	01
P	900022		1005	01
P	900024		1005	01
L	1012018		1005	02
L	912015		1005	02
L	912017		1005	02
L	912016		1005	02
P	1012023		1005	02
L	1012018		1005	02
L	912016		1005	02
P	1006013		1005	02
P	906008		1005	02
P	906011		1005	02
P	906009		1005	02
P	909005		1005	02
P	909007		1005	02
P	909006		1005	02
L	4004710	890	1005	02
L	4004712	1036	1005	02
L	4004711		1005	02
L	4004713	1036	1005	02
P	1017211	421	1005	02
P	1017216	421	1005	02
P	1017215	421	1005	02
P	1017219	421	1005	02
L	1036710	5509	1005	02
L	1036712		1005	02
L	1036711		1005	02
L	1036713	5509	1005	02
P	37811	2103	1005	02
P	37813	2103	1005	02
P	37812	2103	1005	02
P	37815	2103	1005	02
L	41210	918	1005	02
L	41212	918	1005	02
L	41211		1005	02
L	41213	433	1005	02
P	2001610	5682	1005	02
P	2001612	5682	1005	02
P	2001611		1005	02
P	2001613	5682	1005	02
P	4003510	35	1005	02

0.017	7/1/2009	9/30/2009	8/19/2014
0.017	1/1/2009	3/31/2009	8/19/2014
0.017	10/1/2009	12/31/2009	8/19/2014
0.017	4/1/2009	6/30/2009	8/19/2014
0.017	7/1/2009	9/30/2009	8/19/2014
0.077	7/1/2009	9/30/2009	8/19/2014
0.045	1/1/2009	3/31/2009	8/19/2014
0.082	4/1/2009	6/30/2009	8/19/2014
0.0243	10/1/2009	12/31/2009	2/26/2010
0.0235	1/1/2009	3/31/2009	11/30/2009
0.024	7/1/2009	9/30/2009	11/30/2009
0.0233	4/1/2009	6/30/2009	11/30/2009
0.0128	10/1/2009	12/31/2009	2/26/2010
0.0157	10/1/2009	12/31/2009	6/4/2010
0.0155	7/1/2009	9/30/2009	6/4/2010
0.11	10/1/2009	12/31/2009	2/26/2010
0.126	1/1/2009	3/31/2009	6/8/2009
0.115	7/1/2009	9/30/2009	11/30/2009
0.148	4/1/2009	6/30/2009	11/30/2009
0.0116	1/1/2009	3/31/2009	6/4/2010
0.0108	7/1/2009	9/30/2009	6/4/2010
0.0118	4/1/2009	6/30/2009	6/4/2010
0.032	1/1/2009	3/31/2009	5/19/2009
0.034	7/1/2009	9/30/2009	11/16/2009
0.035	4/1/2009	6/30/2009	8/18/2009
0.031	10/1/2009	12/31/2009	2/17/2010
0.0558	1/1/2009	3/31/2009	5/19/2009
0.053	7/1/2009	9/30/2009	11/16/2009
0.054	4/1/2009	6/30/2009	8/18/2009
0.054	10/1/2009	12/31/2009	2/17/2010
0.052	1/1/2009	3/31/2009	5/19/2009
0.042	7/1/2009	9/30/2009	11/16/2009
0.052	4/1/2009	6/30/2009	8/18/2009
0.031	10/1/2009	12/31/2009	2/17/2010
0.043	1/1/2009	3/31/2009	5/19/2009
0.027	7/1/2009	9/30/2009	11/16/2009
0.035	4/1/2009	6/30/2009	8/18/2009
0.033	10/1/2009	12/31/2009	2/17/2010
0.05	1/1/2009	3/31/2009	5/19/2009
0.049	7/1/2009	9/30/2009	11/16/2009
0.047	4/1/2009	6/30/2009	8/18/2009
0.048	10/1/2009	12/31/2009	2/17/2010
0.027	1/1/2009	3/31/2009	5/19/2009
0.016	7/1/2009	9/30/2009	11/16/2009
0.032	4/1/2009	6/30/2009	8/18/2009
0.023	10/1/2009	12/31/2009	2/17/2010
0.04	1/1/2009	3/31/2009	5/19/2009

11/20/2014 09	CA		
11/20/2014 09	CA		
11/20/2014 09	CA		
11/20/2014 09	CA		
11/20/2014 09	CA		
11/20/2014 09	CA		
11/20/2014 09	CA		
11/20/2014 09	CA		
11/20/2014 09	CA		
11/20/2014 09	CA		
11/20/2014 09	CA		
11/20/2014 09	CA		
11/20/2014 09	CA		
11/20/2014 09	CA		
11/20/2014 09	CA		
11/20/2014 09	CA	1006007	7/9/2010
11/20/2014 09	CA	1006007	7/9/2010
11/20/2014 09	CA	1006007	7/9/2010
11/20/2014 09	CA	1006007	7/9/2010
11/20/2014 09	CA	1009006	9/30/2009
11/20/2014 09	CA	1009006	9/30/2009
11/20/2014 09	CA	1009006	9/30/2009
2/21/2012 09	NV	192369	3/31/2014
8/16/2012 09	NV	192369	3/31/2014
8/16/2012 09	NV	192369	3/31/2014
2/22/2013 09	NV	192369	3/31/2014
2/21/2012 09	NV	208247	10/1/2011
8/16/2012 09	NV	208247	10/1/2011
8/16/2012 09	NV	208247	10/1/2011
2/22/2013 09	NV	208247	10/1/2011
2/21/2012 09	NV	197317	7/6/2010
8/16/2012 09	NV	197317	7/6/2010
8/16/2012 09	NV	197317	7/6/2010
11/16/2012 09	NV	197317	7/6/2010
2/21/2012 09	NV	1819	7/8/2011
8/16/2012 09	NV	1819	7/8/2011
8/16/2012 09	NV	1819	7/8/2011
2/22/2013 09	NV	1819	7/8/2011
2/21/2012 09	NV	197266	8/11/2011
8/16/2012 09	NV	197266	8/11/2011
8/16/2012 09	NV	197266	8/11/2011
2/22/2013 09	NV	197266	8/11/2011
2/21/2012 09	NV	80642	1/30/2014
8/16/2012 09	NV	80642	1/30/2014
8/16/2012 09	NV	80642	1/30/2014
2/22/2013 09	NV	80642	1/30/2014
2/21/2012 09	NV	132852	12/31/2013

1	300
1	300
1	87
1	3310
1	1500
1	1026
1	38
1	1142
1	900
1	250
1	18000
1	40
1	350
1	108
1	60

2009	NV0000147	FRONTIER VILLAGE MHP CL	A
2009	NV0000147	FRONTIER VILLAGE MHP CL	A
2009	NV0000147	FRONTIER VILLAGE MHP CL	A
2009	NV0000165	MANHATTAN TOWN WATER	A
2009	NV0000165	MANHATTAN TOWN WATER	A
2009	NV0000165	MANHATTAN TOWN WATER	A
2009	NV0000165	MANHATTAN TOWN WATER	A
2009	NV0000167	VIRGIN VALLEY WATER DISTRICT	A
2009	NV0000167	VIRGIN VALLEY WATER DISTRICT	A
2009	NV0000167	VIRGIN VALLEY WATER DISTRICT	A
2009	NV0000167	VIRGIN VALLEY WATER DISTRICT	A
2009	NV0000196	VERDI MEADOWS UTILITY COMPANY INC	A
2009	NV0000196	VERDI MEADOWS UTILITY COMPANY INC	A
2009	NV0000218	CARVERS SMOKEY VALLEY RV AND MHP	A
2009	NV0000218	CARVERS SMOKEY VALLEY RV AND MHP	A
2009	NV0000218	CARVERS SMOKEY VALLEY RV AND MHP	A
2009	NV0000218	CARVERS SMOKEY VALLEY RV AND MHP	A
2009	NV0000303	OLD RIVER WATER COMPANY	A
2009	NV0000303	OLD RIVER WATER COMPANY	A
2009	NV0000303	OLD RIVER WATER COMPANY	A
2009	NV0000303	OLD RIVER WATER COMPANY	A
2009	NV0000349	WATERTON GLOBAL MINING COMPANY LLC	A
2009	NV0000349	WATERTON GLOBAL MINING COMPANY LLC	A
2009	NV0000349	WATERTON GLOBAL MINING COMPANY LLC	A
2009	NV0000355	INDIAN HILLS GID	A
2009	NV0000355	INDIAN HILLS GID	A
2009	NV0000355	INDIAN HILLS GID	A
2009	NV0000355	INDIAN HILLS GID	A
2009	NV0000361	CRYSTAL CLEAR WATER COMPANY	I
2009	NV0000361	CRYSTAL CLEAR WATER COMPANY	I
2009	NV0000361	CRYSTAL CLEAR WATER COMPANY	I
2009	NV0000372	GEORGIA PACIFIC GYPSUM LLC	A
2009	NV0000372	GEORGIA PACIFIC GYPSUM LLC	A
2009	NV0000372	GEORGIA PACIFIC GYPSUM LLC	A
2009	NV0000372	GEORGIA PACIFIC GYPSUM LLC	A
2009	NV0000913	TAHOE RENO INDUSTRIAL CENTER	A
2009	NV0000913	TAHOE RENO INDUSTRIAL CENTER	A
2009	NV0000913	TAHOE RENO INDUSTRIAL CENTER	A
2009	NV0000913	TAHOE RENO INDUSTRIAL CENTER	A
2009	NV0000928	LAMOILLE VALLEY PLAZA	A
2009	NV0000928	LAMOILLE VALLEY PLAZA	A
2009	NV0002046	HOLBROOK STATION RV AND MHP	A
2009	NV0002046	HOLBROOK STATION RV AND MHP	A
2009	NV0002046	HOLBROOK STATION RV AND MHP	A
2009	NV0002046	HOLBROOK STATION RV AND MHP	A
2009	NV0002216	EAST VALLEY WATER SYSTEM	A
2009	NV0002516	FIVE STAR MHP	I

CWS	60	a_<=100	GW
CWS	60	a_<=100	GW
CWS	60	a_<=100	GW
CWS	40	a_<=100	GW
CWS	40	a_<=100	GW
CWS	40	a_<=100	GW
CWS	40	a_<=100	GW
CWS	18000	f_10,001-50,000	GW
CWS	18000	f_10,001-50,000	GW
CWS	18000	f_10,001-50,000	GW
CWS	18000	f_10,001-50,000	GW
CWS	510	c_501-1,000	GW
CWS	510	c_501-1,000	GW
CWS	250	b_101-500	GW
CWS	250	b_101-500	GW
CWS	250	b_101-500	GW
CWS	250	b_101-500	GW
CWS	300	b_101-500	GW
CWS	300	b_101-500	GW
CWS	300	b_101-500	GW
CWS	300	b_101-500	GW
NTNCWS	150	b_101-500	GW
NTNCWS	150	b_101-500	GW
NTNCWS	150	b_101-500	GW
CWS	5900	e_3,301-10,000	GW
CWS	5900	e_3,301-10,000	GW
CWS	5900	e_3,301-10,000	GW
CWS	5900	e_3,301-10,000	GW
CWS	400	b_101-500	GW
CWS	400	b_101-500	GW
CWS	400	b_101-500	GW
NTNCWS	100	a_<=100	GW
NTNCWS	100	a_<=100	GW
NTNCWS	100	a_<=100	GW
NTNCWS	100	a_<=100	GW
NTNCWS	6000	e_3,301-10,000	GW
NTNCWS	6000	e_3,301-10,000	GW
NTNCWS	6000	e_3,301-10,000	GW
NTNCWS	6000	e_3,301-10,000	GW
NTNCWS	25	a_<=100	GW
NTNCWS	25	a_<=100	GW
CWS	180	b_101-500	GW
CWS	180	b_101-500	GW
CWS	180	b_101-500	GW
CWS	180	b_101-500	GW
CWS	4030	e_3,301-10,000	GWP
CWS	90	a_<=100	GW

P	4003512	35	1005	02
P	4003511		1005	02
P	4003513	35	1005	02
L	28109		1005	02
L	28112	441	1005	02
L	28111		1005	02
L	28113	441	1005	02
L	260010	4572	1005	02
L	260019		1005	02
L	260017		1005	02
L	260014		1005	02
P	2011610	4042	1005	02
P	2011611		1005	02
P	67310	452	1005	02
P	67313	452	1005	02
P	67311		1005	02
P	67314	452	1005	02
P	52809		1005	02
P	52811	1813	1005	02
P	52810		1005	02
P	52812	4714	1005	02
P	22710		1005	02
P	22712	5024	1005	02
P	22711	5024	1005	02
L	44609	2089	1005	02
L	44711	2089	1005	02
L	44710		1005	02
L	44712	2089	1005	02
P	31010		1005	02
P	31012	506	1005	02
P	31011	506	1005	02
P	810		1005	02
P	812		1005	02
P	811		1005	02
P	813	3678	1005	02
L	8110		1005	02
L	8123	3355	1005	02
L	8111	3355	1005	02
L	8124	3355	1005	02
P	1908	2308	1005	02
P	1910	2308	1005	02
P	2010410	556	1005	02
P	2010412	556	1005	02
P	2010411		1005	02
P	2010414	556	1005	02
L	40909		1005	02
P	1101910	643	1005	02

0.043	7/1/2009	9/30/2009	11/16/2009
0.042	4/1/2009	6/30/2009	8/18/2009
0.046	10/1/2009	12/31/2009	2/17/2010
0.052	1/1/2009	3/31/2009	5/19/2009
0.057	7/1/2009	9/30/2009	11/16/2009
0.053	4/1/2009	6/30/2009	8/18/2009
0.056	10/1/2009	12/31/2009	2/17/2010
0.058	1/1/2009	3/31/2009	5/19/2009
0.032	10/1/2009	12/31/2009	5/10/2010
0.051	7/1/2009	9/30/2009	11/16/2009
0.062	4/1/2009	6/30/2009	8/18/2009
0.013	1/1/2009	3/31/2009	5/19/2009
0.011	4/1/2009	6/30/2009	8/18/2009
0.017	1/1/2009	3/31/2009	5/19/2009
0.019	7/1/2009	9/30/2009	11/16/2009
0.017	4/1/2009	6/30/2009	8/18/2009
0.019	10/1/2009	12/31/2009	2/17/2010
0.026	1/1/2009	3/31/2009	5/19/2009
0.027	7/1/2009	9/30/2009	11/16/2009
0.027	4/1/2009	6/30/2009	8/18/2009
0.026	10/1/2009	12/31/2009	2/17/2010
0.037	1/1/2009	3/31/2009	5/19/2009
0.211	10/1/2009	12/31/2009	2/17/2010
0.187	7/1/2009	9/30/2009	11/16/2009
0.018	1/1/2009	3/31/2009	5/19/2009
0.019	7/1/2009	9/30/2009	11/16/2009
0.018	4/1/2009	6/30/2009	8/18/2009
0.02	10/1/2009	12/31/2009	2/17/2010
0.047	1/1/2009	3/31/2009	5/19/2009
0.047	7/1/2009	9/30/2009	11/16/2009
0.047	4/1/2009	6/30/2009	11/16/2009
0.021	7/1/2009	9/30/2009	11/16/2009
0.033	4/1/2009	6/30/2009	11/16/2009
0.033	1/1/2009	3/31/2009	11/16/2009
0.012	10/1/2009	12/31/2009	2/17/2010
0.013	1/1/2009	3/31/2009	5/19/2009
0.013	4/1/2009	6/30/2009	8/18/2010
0.013	7/1/2009	9/30/2009	11/16/2009
0.013	10/1/2009	12/31/2009	8/18/2010
0.022	7/1/2009	9/30/2009	11/16/2009
0.022	10/1/2009	12/31/2009	2/17/2010
0.043	1/1/2009	3/31/2009	5/19/2009
0.038	7/1/2009	9/30/2009	11/16/2009
0.041	4/1/2009	6/30/2009	8/18/2009
0.038	10/1/2009	12/31/2009	2/17/2010
0.034	1/1/2009	3/31/2009	5/19/2009
0.04	1/1/2009	3/31/2009	5/19/2009

8/16/2012 09	NV	132852	12/31/2013
8/16/2012 09	NV	132852	12/31/2013
2/22/2013 09	NV	132852	12/31/2013
11/17/2011 09	NV	59115	7/13/2010
8/16/2012 09	NV	59115	7/13/2010
8/16/2012 09	NV	59115	7/13/2010
2/22/2013 09	NV	59115	7/13/2010
2/21/2012 09	NV	53161	10/26/2010
2/22/2013 09	NV	53161	10/26/2010
8/16/2012 09	NV	53161	10/26/2010
8/16/2012 09	NV	53161	10/26/2010
12/1/2014 09	NV	207512	12/31/2009
12/1/2014 09	NV	207512	12/31/2009
2/21/2012 09	NV	116441	1/13/2011
8/16/2012 09	NV	116441	1/13/2011
8/16/2012 09	NV	116441	1/13/2011
2/22/2013 09	NV	116441	1/13/2011
2/21/2012 09	NV		
8/16/2012 09	NV		
8/16/2012 09	NV		
2/22/2013 09	NV		
12/1/2014 09	NV	5438	2/1/2012
12/1/2014 09	NV	5438	2/1/2012
12/1/2014 09	NV	5438	2/1/2012
2/21/2012 09	NV	183530	10/3/2011
8/16/2012 09	NV	183530	10/3/2011
8/16/2012 09	NV	183530	10/3/2011
2/22/2013 09	NV	183530	10/3/2011
12/1/2014 09	NV		10/2/2009
12/1/2014 09	NV		10/2/2009
12/1/2014 09	NV		10/2/2009
8/16/2012 09	NV	30413	4/1/2010
8/16/2012 09	NV	30413	4/1/2010
8/16/2012 09	NV	30413	4/1/2010
11/16/2012 09	NV	30413	4/1/2010
2/21/2012 09	NV	41839	9/18/2010
8/16/2013 09	NV	41839	9/18/2010
8/16/2012 09	NV	41839	9/18/2010
8/16/2013 09	NV	41839	9/18/2010
8/16/2012 09	NV		
2/22/2013 09	NV		
2/21/2012 09	NV	185484	6/26/2014
8/16/2012 09	NV	185484	6/26/2014
8/16/2012 09	NV	185484	6/26/2014
2/22/2013 09	NV	185484	6/26/2014
2/21/2012 09	NV	211523	3/15/2009
2/21/2012 09	NV	141816	8/4/2010

1	40
1	18000
1	510
1	250
1	300
1	150
1	5900
1	400
1	100
1	6000
1	25
1	180
1	4030
1	90

2009	NV0002516	FIVE STAR MHP	I
2009	NV0002516	FIVE STAR MHP	I
2009	NV0002516	FIVE STAR MHP	I
2009	NV0004002	EM BER MOBILE MANOR	I
2009	NV0004002	EM BER MOBILE MANOR	I
2009	NV0004002	EM BER MOBILE MANOR	I
2009	NV0004002	EM BER MOBILE MANOR	I
2009	NV0005027	SPRING CREEK MHP	A
2009	NV0005027	SPRING CREEK MHP	A
2009	NV0005027	SPRING CREEK MHP	A
2009	NV0005027	SPRING CREEK MHP	A
2009	NV0005061	VERDI BUSINESS PARK WATER CO OP	A
2009	NV0005070	TWIN CREEKS	A
2009	NV0005070	TWIN CREEKS	A
2009	NV0005070	TWIN CREEKS	A
2009	NV0005070	TWIN CREEKS	A
2010	090400049	Dishchii' Bikoh Community School - BIA Charter	A
2010	090400049	Dishchii' Bikoh Community School - BIA Charter	A
2010	090400049	Dishchii' Bikoh Community School - BIA Charter	A
2010	090400054	BIA Keams Canyon	A
2010	090400054	BIA Keams Canyon	A
2010	090400054	BIA Keams Canyon	A
2010	090400054	BIA Keams Canyon	A
2010	090400063	BIA Truxton Agency	A
2010	090400063	BIA Truxton Agency	A
2010	090400063	BIA Truxton Agency	A
2010	090400063	BIA Truxton Agency	A
2010	090400088	Fort McDowell Community	A
2010	090400088	Fort McDowell Community	A
2010	090400096	GRIC DPW Stotonic	A
2010	090400096	GRIC DPW Stotonic	A
2010	090400096	GRIC DPW Stotonic	A
2010	090400096	GRIC DPW Stotonic	A
2010	090400100	GRIC Sweetwater - DPW	I
2010	090400100	GRIC Sweetwater - DPW	I
2010	090400102	Havasupai Village	A
2010	090400102	Havasupai Village	A
2010	090400106	Polacca	A
2010	090400106	Polacca	A
2010	090400106	Polacca	A
2010	090400106	Polacca	A
2010	090400107	Sipaulovi (Lower Sipaulovi/Lower Mishongnovi)	A
2010	090400107	Sipaulovi (Lower Sipaulovi/Lower Mishongnovi)	A
2010	090400107	Sipaulovi (Lower Sipaulovi/Lower Mishongnovi)	A
2010	090400107	Sipaulovi (Lower Sipaulovi/Lower Mishongnovi)	A
2010	090400116	Yavapai Apache - Middle Verde	A
2010	090400116	Yavapai Apache - Middle Verde	A

CWS	90	a_<=100	GW
CWS	90	a_<=100	GW
CWS	90	a_<=100	GW
CWS	36	a_<=100	GW
CWS	36	a_<=100	GW
CWS	36	a_<=100	GW
CWS	36	a_<=100	GW
CWS	3645	e_3,301-10,000	GW
CWS	3645	e_3,301-10,000	GW
CWS	3645	e_3,301-10,000	GW
CWS	3645	e_3,301-10,000	GW
NTNCWS	100	a_<=100	GW
NTNCWS	600	c_501-1,000	GW
NTNCWS	600	c_501-1,000	GW
NTNCWS	600	c_501-1,000	GW
NTNCWS	600	c_501-1,000	GW
CWS	535	c_501-1,000	GWP
CWS	535	c_501-1,000	GWP
CWS	535	c_501-1,000	GWP
CWS	861	c_501-1,000	GW
CWS	861	c_501-1,000	GW
CWS	861	c_501-1,000	GW
CWS	861	c_501-1,000	GW
CWS	34	a_<=100	GW
CWS	34	a_<=100	GW
CWS	34	a_<=100	GW
CWS	34	a_<=100	GW
CWS	6260	e_3,301-10,000	GW
CWS	6260	e_3,301-10,000	GW
CWS	2248	d_1,001-3,300	GW
CWS	2248	d_1,001-3,300	GW
CWS	2248	d_1,001-3,300	GW
CWS	2248	d_1,001-3,300	GW
CWS	125	b_101-500	GW
CWS	125	b_101-500	GW
CWS	773	c_501-1,000	GW
CWS	773	c_501-1,000	GW
CWS	2600	d_1,001-3,300	GW
CWS	2600	d_1,001-3,300	GW
CWS	2600	d_1,001-3,300	GW
CWS	2600	d_1,001-3,300	GW
CWS	523	c_501-1,000	GW
CWS	523	c_501-1,000	GW
CWS	523	c_501-1,000	GW
CWS	523	c_501-1,000	GW
CWS	493	b_101-500	GW
CWS	493	b_101-500	GW

P	1101912	643	1005	02
P	1101911		1005	02
P	1101913	643	1005	02
P	81110	736	1005	02
P	81121		1005	02
P	81115	736	1005	02
P	81128		1005	02
P	54710	2117	1005	02
P	54712	1000	1005	02
P	54711		1005	02
P	54713	2117	1005	02
P	4000604	1950	1005	02
P	7810	1874	1005	02
P	7812	1874	1005	02
P	7811		1005	02
P	7814	1874	1005	02
F	040004902100512010	48	1005	02
F	0400049021005102010	48	1005	02
F	040004902100542010	48	1005	02
F	040005402100512010	53	1005	02
F	0400054011005102010	53	1005	02
F	040005402100572010	53	1005	02
F	040005402100542010	53	1005	02
F	040006302100512010	62	1005	02
F	0400063021005102010	62	1005	02
F	040006302100572010	62	1005	02
F	040006302100542010	62	1005	02
N	040008802100572010	85	1005	02
N	0400088021005102010	85	1005	02
N	040009602100512010	92	1005	02
N	0400096021005102010	92	1005	02
N	040009602100542010	92	1005	02
N	040009602100572010	92	1005	02
N	040010002100512010	95	1005	02
N	040010002100542010	95	1005	02
N	040010202100572010	96	1005	02
N	0400102021005102010	96	1005	02
N	040010602100512010	100	1005	02
N	0400106021005102010	100	1005	02
N	040010602100572010	100	1005	02
N	040010602100542010	100	1005	02
N	040010702100512010	101	1005	02
N	0400107021005102010	101	1005	02
N	040010702100572010	101	1005	02
N	040010702100542010	101	1005	02
N	040011602100512010	108	1005	02
N	0400116021005102010	108	1005	02

0.04	7/1/2009	9/30/2009	11/16/2009
0.04	4/1/2009	6/30/2009	8/18/2009
0.041	10/1/2009	12/31/2009	2/17/2010
0.287	1/1/2009	3/31/2009	5/19/2009
0.28	7/1/2009	9/30/2009	11/16/2009
0.28	4/1/2009	6/30/2009	8/18/2009
0.28	10/1/2009	12/31/2009	2/17/2010
0.04	1/1/2009	3/31/2009	5/19/2009
0.024	7/1/2009	9/30/2009	11/16/2009
0.023	4/1/2009	6/30/2009	8/18/2009
0.032	10/1/2009	12/31/2009	2/17/2010
0.016	10/1/2009	12/31/2009	2/17/2010
0.011	1/1/2009	3/31/2009	5/19/2009
0.011	7/1/2009	9/30/2009	11/16/2009
0.012	4/1/2009	6/30/2009	8/18/2009
0.012	10/1/2009	12/31/2009	2/17/2010
0.012	1/1/2010	3/31/2010	8/27/2010
0.012	10/1/2010	12/31/2010	2/23/2011
0.012	4/1/2010	6/30/2010	8/27/2010
0.03275	1/1/2010	3/31/2010	8/27/2010
0.0421	10/1/2010	12/31/2010	2/23/2011
0.0438	7/1/2010	9/30/2010	11/22/2010
0.03275	4/1/2010	6/30/2010	8/27/2010
0.01575	1/1/2010	3/31/2010	8/27/2010
0.01425	10/1/2010	12/31/2010	2/23/2011
0.0155	7/1/2010	9/30/2010	11/22/2010
0.0155	4/1/2010	6/30/2010	8/27/2010
0.0101	7/1/2010	9/30/2010	11/22/2010
0.01017	10/1/2010	12/31/2010	6/20/2011
0.011	1/1/2010	3/31/2010	8/27/2010
0.011	10/1/2010	12/31/2010	2/23/2011
0.011	4/1/2010	6/30/2010	8/27/2010
0.01125	7/1/2010	9/30/2010	11/22/2010
0.01158	1/1/2010	3/31/2010	8/27/2010
0.01158	4/1/2010	6/30/2010	8/27/2010
0.01075	7/1/2010	9/30/2010	11/22/2010
0.01075	10/1/2010	12/31/2010	2/23/2011
0.018	1/1/2010	3/31/2010	8/27/2010
0.016	10/1/2010	12/31/2010	2/23/2011
0.018	7/1/2010	9/30/2010	11/22/2010
0.018	4/1/2010	6/30/2010	8/27/2010
0.01838	1/1/2010	3/31/2010	8/27/2010
0.01883	10/1/2010	12/31/2010	2/23/2011
0.01865	7/1/2010	9/30/2010	11/22/2010
0.01865	4/1/2010	6/30/2010	8/27/2010
0.02054	1/1/2010	3/31/2010	8/27/2010
0.02082	10/1/2010	12/31/2010	2/23/2011

8/16/2012	09	NV	141816	8/4/2010
8/16/2012	09	NV	141816	8/4/2010
2/22/2013	09	NV	141816	8/4/2010
12/1/2014	09	NV		1/7/2011
12/1/2014	09	NV		1/7/2011
12/1/2014	09	NV		1/7/2011
12/1/2014	09	NV		1/7/2011
2/21/2012	09	NV	3035	7/18/2012
8/16/2012	09	NV	3035	7/18/2012
8/16/2012	09	NV	3035	7/18/2012
2/22/2013	09	NV	3035	7/18/2012
2/22/2013	09	NV		
2/21/2012	09	NV	3412	10/27/2010
8/16/2012	09	NV	3412	10/27/2010
8/16/2012	09	NV	3412	10/27/2010
2/22/2013	09	NV	3412	10/27/2010
12/22/2014	09	09		
12/22/2014	09	09		
12/22/2014	09	09		
12/22/2014	09	09	0400054OX2/13/2014	2/13/2014
12/22/2014	09	09	0400054OX5/12/2011	5/12/2011
12/22/2014	09	09	0400054OX2/13/2014	2/13/2014
12/22/2014	09	09	0400054OX2/13/2014	2/13/2014
12/22/2014	09	09	0400063OX4/16/2012	4/16/2012
12/22/2014	09	09	0400063OX4/16/2012	4/16/2012
12/22/2014	09	09	0400063OX4/16/2012	4/16/2012
12/22/2014	09	09	0400063OX4/16/2012	4/16/2012
12/22/2014	09	09	0400088OX5/14/2013	5/14/2013
12/22/2014	09	09	0400088OX5/14/2013	5/14/2013
12/22/2014	09	09	0400096OX7/1/2011	7/1/2011
12/22/2014	09	09	0400096OX7/1/2011	7/1/2011
12/22/2014	09	09	0400096OX7/1/2011	7/1/2011
12/22/2014	09	09	0400096OX7/1/2011	7/1/2011
12/22/2014	09	09		8/9/2010
12/22/2014	09	09		8/9/2010
12/22/2014	09	09	0400102OX1/11/2013	1/11/2013
12/22/2014	09	09	0400102OX1/11/2013	1/11/2013
12/22/2014	09	09		
12/22/2014	09	09		
12/22/2014	09	09		
12/22/2014	09	09		
12/22/2014	09	09		
12/22/2014	09	09		
12/22/2014	09	09		
12/22/2014	09	09		
12/22/2014	09	09	0400116OX6/5/2012	6/5/2012
12/22/2014	09	09	0400116OX6/5/2012	6/5/2012

1	36
1	3645
1	100
1	600
1	535
1	861
1	34
1	6260
1	2248
1	125
1	773
1	2600
1	523
1	493

2010	090400116	Yavapai Apache - Middle Verde	A
2010	090400116	Yavapai Apache - Middle Verde	A
2010	090400120	Yavapai Apache - Tunlii	A
2010	090400120	Yavapai Apache - Tunlii	A
2010	090400120	Yavapai Apache - Tunlii	A
2010	090400120	Yavapai Apache - Tunlii	A
2010	090400234	Desert Diamond Why	A
2010	090400234	Desert Diamond Why	A
2010	090400234	Desert Diamond Why	A
2010	090400237	SCUA Soda Canyon	A
2010	090400237	SCUA Soda Canyon	A
2010	090400237	SCUA Soda Canyon	A
2010	090400237	SCUA Soda Canyon	A
2010	090400259	Shungopavi	A
2010	090400259	Shungopavi	A
2010	090400259	Shungopavi	A
2010	090400259	Shungopavi	A
2010	090400394	Mishongnovi (Upper Sipaulovi/Upper Mishongnovi)	A
2010	090400394	Mishongnovi (Upper Sipaulovi/Upper Mishongnovi)	A
2010	090400394	Mishongnovi (Upper Sipaulovi/Upper Mishongnovi)	A
2010	090400394	Mishongnovi (Upper Sipaulovi/Upper Mishongnovi)	A
2010	090400395	Hopi High School - BIA	A
2010	090400395	Hopi High School - BIA	A
2010	090400395	Hopi High School - BIA	A
2010	090400395	Hopi High School - BIA	A
2010	090600159	Benton Paiute Tribe	A
2010	090600159	Benton Paiute Tribe	A
2010	090600159	Benton Paiute Tribe	A
2010	090600159	Benton Paiute Tribe	A
2010	090605129	Oasis Mobile Home Park	A
2010	090605129	Oasis Mobile Home Park	A
2010	090605129	Oasis Mobile Home Park	A
2010	090605129	Oasis Mobile Home Park	A
2010	090605130	Torres-Martinez Clinic	A
2010	090605130	Torres-Martinez Clinic	A
2010	090605130	Torres-Martinez Clinic	A
2010	090605130	Torres-Martinez Clinic	A
2010	090605140	Robin Lawson Trailer Park	A
2010	090605140	Robin Lawson Trailer Park	A
2010	090605140	Robin Lawson Trailer Park	A
2010	090605159	Duro Mobile Home Park (Desert)	I
2010	090605159	Duro Mobile Home Park (Desert)	I
2010	090605159	Duro Mobile Home Park (Desert)	I
2010	090605159	Duro Mobile Home Park (Desert)	I
2010	090605160	DD Mobile Home Park	A
2010	090605160	DD Mobile Home Park	A
2010	090605160	DD Mobile Home Park	A

CWS	493	b_101-500	GW
CWS	493	b_101-500	GW
CWS	450	b_101-500	GW
CWS	450	b_101-500	GW
CWS	450	b_101-500	GW
CWS	450	b_101-500	GW
NTNCWS	100	a_<=100	GW
NTNCWS	100	a_<=100	GW
NTNCWS	100	a_<=100	GW
CWS	160	b_101-500	GW
CWS	160	b_101-500	GW
CWS	160	b_101-500	GW
CWS	160	b_101-500	GW
CWS	1500	d_1,001-3,300	GW
CWS	1500	d_1,001-3,300	GW
CWS	1500	d_1,001-3,300	GW
CWS	1500	d_1,001-3,300	GW
CWS	450	b_101-500	GW
CWS	450	b_101-500	GW
CWS	450	b_101-500	GW
CWS	450	b_101-500	GW
CWS	1150	d_1,001-3,300	GW
CWS	1150	d_1,001-3,300	GW
CWS	1150	d_1,001-3,300	GW
CWS	1150	d_1,001-3,300	GW
CWS	90	a_<=100	GW
CWS	90	a_<=100	GW
CWS	90	a_<=100	GW
CWS	90	a_<=100	GW
CWS	1750	d_1,001-3,300	GW
CWS	1750	d_1,001-3,300	GW
CWS	1750	d_1,001-3,300	GW
CWS	1750	d_1,001-3,300	GW
NTNCWS	266	b_101-500	GW
NTNCWS	266	b_101-500	GW
NTNCWS	266	b_101-500	GW
NTNCWS	266	b_101-500	GW
CWS	150	b_101-500	GW
CWS	150	b_101-500	GW
CWS	150	b_101-500	GW
CWS	25	a_<=100	GW
CWS	25	a_<=100	GW
CWS	25	a_<=100	GW
CWS	25	a_<=100	GW
CWS	300	b_101-500	GW
CWS	300	b_101-500	GW
CWS	300	b_101-500	GW

N	040011602100572010	108	1005	02
N	040011602100542010	108	1005	02
N	040012002100512010	1943264947	1005	02
N	0400120021005102010	1943264947	1005	02
N	040012002100572010	1943264947	1005	02
N	040012002100542010	1943264947	1005	02
N	040023402100542010	999713907	1005	02
N	040023402100512010	999713907	1005	02
N	040023402100572010	999713907	1005	02
N	040023702100512010	127	1005	02
N	0400237021005102010	127	1005	02
N	040023702100572010	127	1005	02
N	040023702100542010	127	1005	02
N	040025902100512010	140	1005	02
N	0400259021005102010	140	1005	02
N	040025902100572010	140	1005	02
N	040025902100542010	140	1005	02
N	040039402100512010	197	1005	02
N	0400394021005102010	197	1005	02
N	040039402100572010	197	1005	02
N	040039402100542010	197	1005	02
F	040039502100512010	198	1005	02
F	0400395021005102010	198	1005	02
F	040039502100572010	198	1005	02
F	040039502100542010	198	1005	02
N	060015902100512010	335	1005	02
N	0600159021005102010	335	1005	02
N	060015902100572010	335	1005	02
N	060015902100542010	335	1005	02
P	060512902100512010	404	1005	02
P	0605129021005102010	404	1005	02
P	060512902100572010	404	1005	02
P	060512902100542010	404	1005	02
N	060513002100512010	405	1005	02
N	0605130021005102010	405	1005	02
N	060513002100572010	405	1005	02
N	060513002100542010	405	1005	02
P	060514002100512010	415	1005	02
P	060514002100572010	415	1005	02
P	060514002100542010	415	1005	02
P	060515902100512010	1943264886	1005	02
P	0605159021005102010	1943264886	1005	02
P	060515902100572010	1943264886	1005	02
P	060515902100542010	1943264886	1005	02
P	060516002100512010	1943264888	1005	02
P	0605160021005102010	1943264888	1005	02
P	060516002100572010	1943264888	1005	02

0.02058	7/1/2010	9/30/2010	11/22/2010
0.02042	4/1/2010	6/30/2010	8/27/2010
0.01855	1/1/2010	3/31/2010	8/27/2010
0.01984	10/1/2010	12/31/2010	2/23/2011
0.0179	7/1/2010	9/30/2010	11/22/2010
0.0173	4/1/2010	6/30/2010	8/27/2010
0.0128	4/1/2010	6/30/2010	8/27/2010
0.01598	1/1/2010	3/31/2010	8/27/2010
0.0128	7/1/2010	9/30/2010	11/22/2010
0.05467	1/1/2010	3/31/2010	8/27/2010
0.05467	10/1/2010	12/31/2010	2/23/2011
0.05467	7/1/2010	9/30/2010	11/22/2010
0.05467	4/1/2010	6/30/2010	8/27/2010
0.015	1/1/2010	3/31/2010	8/27/2010
0.01025	10/1/2010	12/31/2010	2/23/2011
0.01425	7/1/2010	9/30/2010	11/22/2010
0.0145	4/1/2010	6/30/2010	8/27/2010
0.01693	1/1/2010	3/31/2010	8/27/2010
0.01775	10/1/2010	12/31/2010	2/23/2011
0.01775	7/1/2010	9/30/2010	11/22/2010
0.01775	4/1/2010	6/30/2010	8/27/2010
0.0166	1/1/2010	3/31/2010	8/27/2010
0.01176	10/1/2010	12/31/2010	2/23/2011
0.01333	7/1/2010	9/30/2010	11/22/2010
0.0166	4/1/2010	6/30/2010	8/27/2010
0.02675	1/1/2010	3/31/2010	8/27/2010
0.0235	10/1/2010	12/31/2010	2/23/2011
0.02375	7/1/2010	9/30/2010	11/22/2010
0.02675	4/1/2010	6/30/2010	8/27/2010
0.01283	1/1/2010	3/31/2010	8/27/2010
0.01188	10/1/2010	12/31/2010	2/23/2011
0.01405	7/1/2010	9/30/2010	11/22/2010
0.01326	4/1/2010	6/30/2010	8/27/2010
0.012	1/1/2010	3/31/2010	8/27/2010
0.012	10/1/2010	12/31/2010	2/23/2011
0.012	7/1/2010	9/30/2010	11/22/2010
0.012	4/1/2010	6/30/2010	8/27/2010
0.01175	1/1/2010	3/31/2010	8/27/2010
0.0105	7/1/2010	9/30/2010	11/22/2010
0.0102	4/1/2010	6/30/2010	8/27/2010
0.0284	1/1/2010	3/31/2010	8/27/2010
0.0308	10/1/2010	12/31/2010	2/23/2011
0.029	7/1/2010	9/30/2010	11/22/2010
0.028	4/1/2010	6/30/2010	8/27/2010
0.03706	1/1/2010	3/31/2010	8/27/2010
0.05375	10/1/2010	12/31/2010	2/23/2011
0.03706	7/1/2010	9/30/2010	11/22/2010

12/22/2014 09	09	0400116OX6/5/2012	6/5/2012
12/22/2014 09	09	0400116OX6/5/2012	6/5/2012
12/22/2014 09	09		
12/22/2014 09	09		
12/22/2014 09	09		
12/22/2014 09	09		
12/22/2014 09	09	0400234OX3/14/2011	3/14/2011
12/22/2014 09	09	0400234OX3/14/2011	3/14/2011
12/22/2014 09	09	0400234OX3/14/2011	3/14/2011
12/22/2014 09	09		
12/22/2014 09	09		
12/22/2014 09	09		
12/22/2014 09	09	0400237OX5/8/2013	5/8/2013
12/22/2014 09	09		
12/22/2014 09	09		
12/22/2014 09	09		
12/22/2014 09	09		
12/22/2014 09	09		
12/22/2014 09	09		
12/22/2014 09	09		
12/22/2014 09	09		
12/22/2014 09	09	0400395OX8/9/2011	8/9/2011
12/22/2014 09	09	0400395OX8/9/2011	8/9/2011
12/22/2014 09	09	0400395OX8/9/2011	8/9/2011
12/22/2014 09	09	0400395OX8/9/2011	8/9/2011
12/22/2014 09	09	0600159OX1/6/2014	1/6/2014
12/22/2014 09	09	0600159OX1/6/2014	1/6/2014
12/22/2014 09	09	0600159OX1/6/2014	1/6/2014
12/22/2014 09	09	0600159OX1/6/2014	1/6/2014
12/22/2014 09	09	0605129OX1/1/2011	1/1/2011
12/22/2014 09	09	0605129OX1/1/2011	1/1/2011
12/22/2014 09	09	0605129OX1/1/2011	1/1/2011
12/22/2014 09	09	0605129OX1/1/2011	1/1/2011
12/22/2014 09	09		
12/22/2014 09	09		
12/22/2014 09	09		
12/22/2014 09	09		
12/22/2014 09	09	0605140OX2/8/2012	2/8/2012
12/22/2014 09	09	0605140OX2/8/2012	2/8/2012
12/22/2014 09	09	0605140OX2/8/2012	2/8/2012
12/22/2014 09	09		1/1/2013
12/22/2014 09	09		1/1/2013
12/22/2014 09	09		1/1/2013
12/22/2014 09	09		1/1/2013
12/22/2014 09	09	0605160OX5/28/2010	5/28/2010
12/22/2014 09	09	0605160OX12/5/2014	12/5/2014
12/22/2014 09	09	0605160OX12/5/2014	12/5/2014

1	450
1	100
1	160
1	1500
1	450
1	1150
1	90
1	1750
1	266
1	150
1	25
1	300

2010	090605160	DD Mobile Home Park	A
2010	093200166	Fallon-Paiute Shoshone Tribe Community System	A
2010	093200166	Fallon-Paiute Shoshone Tribe Community System	A
2010	093200166	Fallon-Paiute Shoshone Tribe Community System	A
2010	093200166	Fallon-Paiute Shoshone Tribe Community System	A
2010	093200171	Yerington (Campbell Ranch)	A
2010	093200171	Yerington (Campbell Ranch)	A
2010	093200171	Yerington (Campbell Ranch)	A
2010	093200171	Yerington (Campbell Ranch)	A
2010	093200362	Sutcliffe	A
2010	093200362	Sutcliffe	A
2010	093200362	Sutcliffe	A
2010	093200362	Sutcliffe	A
2010	093200364	Battle Mountain	A
2010	093200364	Battle Mountain	A
2010	093200364	Battle Mountain	A
2010	093200364	Battle Mountain	A
2010	093200366	South Fork (Te-Moak)	A
2010	093200366	South Fork (Te-Moak)	A
2010	093200366	South Fork (Te-Moak)	A
2010	093200366	South Fork (Te-Moak)	A
2010	093200371	Rite of Passage - ATC	I
2010	093200371	Rite of Passage - ATC	I
2010	093200371	Rite of Passage - ATC	I
2010	093200371	Rite of Passage - ATC	I
2010	AZ0402012	POMERENE DWID	A
2010	AZ0402012	POMERENE DWID	A
2010	AZ0402014	DOUGLAS CITY OF	A
2010	AZ0402014	DOUGLAS CITY OF	A
2010	AZ0402014	DOUGLAS CITY OF	A
2010	AZ0402014	DOUGLAS CITY OF	A
2010	AZ0402014	DOUGLAS CITY OF	A
2010	AZ0402014	DOUGLAS CITY OF	A
2010	AZ0402014	DOUGLAS CITY OF	A
2010	AZ0402014	DOUGLAS CITY OF	A
2010	AZ0402033	TOMBSTONE CITY OF	A
2010	AZ0402043	MONTE VISTA WATER COMPANY	A
2010	AZ0402043	MONTE VISTA WATER COMPANY	A
2010	AZ0402043	MONTE VISTA WATER COMPANY	A
2010	AZ0402043	MONTE VISTA WATER COMPANY	A
2010	AZ0403088	FLAGSTAFF RANCH WATER COMPANY	A
2010	AZ0404341	SPRING CREEK INN	A
2010	AZ0404341	SPRING CREEK INN	A
2010	AZ0404341	SPRING CREEK INN	A
2010	AZ0404341	SPRING CREEK INN	A
2010	AZ0406004	VERDE LEE WATER COMPANY	A
2010	AZ0406004	VERDE LEE WATER COMPANY	A

CWS	300	b_101-500	GW
CWS	900	c_501-1,000	GW
CWS	900	c_501-1,000	GW
CWS	900	c_501-1,000	GW
CWS	900	c_501-1,000	GW
CWS	400	b_101-500	GW
CWS	400	b_101-500	GW
CWS	400	b_101-500	GW
CWS	400	b_101-500	GW
CWS	250	b_101-500	GW
CWS	250	b_101-500	GW
CWS	250	b_101-500	GW
CWS	250	b_101-500	GW
CWS	195	b_101-500	GW
CWS	195	b_101-500	GW
CWS	195	b_101-500	GW
CWS	195	b_101-500	GW
CWS	40	a_<=100	GW
CWS	40	a_<=100	GW
CWS	40	a_<=100	GW
CWS	40	a_<=100	GW
CWS	150	b_101-500	GW
CWS	150	b_101-500	GW
CWS	150	b_101-500	GW
CWS	150	b_101-500	GW
CWS	1005	d_1,001-3,300	GW
CWS	1005	d_1,001-3,300	GW
CWS	13300	f_10,001-50,000	GW
CWS	13300	f_10,001-50,000	GW
CWS	13300	f_10,001-50,000	GW
CWS	13300	f_10,001-50,000	GW
CWS	13300	f_10,001-50,000	GW
CWS	13300	f_10,001-50,000	GW
CWS	13300	f_10,001-50,000	GW
CWS	13300	f_10,001-50,000	GW
CWS	887	c_501-1,000	SW
CWS	150	b_101-500	GW
CWS	150	b_101-500	GW
CWS	150	b_101-500	GW
CWS	150	b_101-500	GW
CWS	486	b_101-500	GW
CWS	200	b_101-500	GW
CWS	200	b_101-500	GW
CWS	200	b_101-500	GW
CWS	200	b_101-500	GW
CWS	450	b_101-500	GW
CWS	450	b_101-500	GW

P	060516002100542010	1943264888	1005	02
N	320016602100512010	443	1005	02
N	3200166021005102010	443	1005	02
N	320016602100542010	443	1005	02
N	320016602100572010	443	1005	02
N	320017102100512010	448	1005	02
N	3200171021005102010	448	1005	02
N	320017102100572010	448	1005	02
N	320017102100542010	448	1005	02
N	320036202100512010	456	1005	02
N	3200362021005102010	456	1005	02
N	320036202100572010	456	1005	02
N	320036202100542010	456	1005	02
N	320036402100512010	458	1005	02
N	3200364021005102010	458	1005	02
N	320036402100572010	458	1005	02
N	320036402100542010	458	1005	02
N	320036602100512010	460	1005	02
N	3200366021005102010	460	1005	02
N	320036602100542010	460	1005	02
N	320036602100572010	460	1005	02
P	320037102100512010	464	1005	02
P	3200371021005102010	464	1005	02
P	320037102100572010	464	1005	02
P	320037102100542010	464	1005	02
P	4955	8620	1005	02
P	4959	8620	1005	02
L	61881	8628	1005	02
L	61835	8623	1005	02
L	61877	8628	1005	02
L	61836	8628	1005	01
L	61878	8623	1005	02
L	61879	8628	1005	02
L	61880	8623	1005	02
L	61882	8623	1005	02
L	29599	8662	1005	02
P	6969	8669	1005	02
P	6963	8669	1005	02
P	6966	8669	1005	01
P	6964	8669	1005	02
M	734	20827	1005	01
M	9226	9019	1005	02
M	9223	9019	1005	02
M	9225	9019	1005	02
M	9224	9019	1005	02
P	1039	19345	1005	01
P	1041	88	1005	02

0.03706	4/1/2010	6/30/2010	8/27/2010
0.01715	1/1/2010	3/31/2010	8/27/2010
0.01494	10/1/2010	12/31/2010	2/23/2011
0.01725	4/1/2010	6/30/2010	8/27/2010
0.01462	7/1/2010	9/30/2010	11/22/2010
0.02125	1/1/2010	3/31/2010	8/27/2010
0.01783	10/1/2010	12/31/2010	2/23/2011
0.02125	7/1/2010	9/30/2010	11/22/2010
0.02125	4/1/2010	6/30/2010	8/27/2010
0.01367	1/1/2010	3/31/2010	8/27/2010
0.01525	10/1/2010	12/31/2010	2/23/2011
0.0145	7/1/2010	9/30/2010	11/22/2010
0.01375	4/1/2010	6/30/2010	8/27/2010
0.024	1/1/2010	3/31/2010	8/27/2010
0.024	10/1/2010	12/31/2010	2/23/2011
0.024	7/1/2010	9/30/2010	11/22/2010
0.024	4/1/2010	6/30/2010	8/27/2010
0.011	1/1/2010	3/31/2010	8/27/2010
0.012	10/1/2010	12/31/2010	2/23/2011
0.012	4/1/2010	6/30/2010	8/27/2010
0.012	7/1/2010	9/30/2010	11/22/2010
0.027	1/1/2010	3/31/2010	8/27/2010
0.027	10/1/2010	12/31/2010	2/23/2011
0.027	7/1/2010	9/30/2010	11/22/2010
0.027	4/1/2010	6/30/2010	8/27/2010
0.014	1/1/2010	3/31/2010	5/17/2010
0.012	4/1/2010	6/30/2010	8/18/2010
0.026	10/1/2010	12/31/2010	5/17/2011
0.019	1/1/2010	3/31/2010	5/17/2010
0.024	4/1/2010	6/30/2010	8/18/2010
0.017	1/1/2010	3/31/2010	5/17/2010
0.019	4/1/2010	6/30/2010	8/18/2010
0.026	7/1/2010	9/30/2010	11/18/2010
0.02	7/1/2010	9/30/2010	11/18/2010
0.019	10/1/2010	12/31/2010	5/17/2011
0.012	1/1/2010	3/31/2010	5/17/2010
0.011	10/1/2010	12/31/2010	5/17/2011
0.011	1/1/2010	3/31/2010	5/17/2010
0.011	7/1/2010	9/30/2010	11/18/2010
0.011	4/1/2010	6/30/2010	8/18/2010
0.013	7/1/2010	9/30/2010	11/18/2010
0.035	10/1/2010	12/31/2010	5/17/2011
0.034	1/1/2010	3/31/2010	5/17/2010
0.034	7/1/2010	9/30/2010	11/18/2010
0.034	4/1/2010	6/30/2010	8/18/2010
0.019	1/1/2010	3/31/2010	5/17/2010
0.017	4/1/2010	6/30/2010	8/18/2010

12/22/2014 09	09	0605160OX12/5/2014	12/5/2014
12/22/2014 09	09	3200166OX4/26/2011	4/26/2011
12/22/2014 09	09	3200166OX4/26/2011	4/26/2011
12/22/2014 09	09	3200166OX4/26/2011	4/26/2011
12/22/2014 09	09	3200166OX4/26/2011	4/26/2011
12/22/2014 09	09	3200171OX11/26/2012	11/26/2012
12/22/2014 09	09	3200171OX11/26/2012	11/26/2012
12/22/2014 09	09	3200171OX11/26/2012	11/26/2012
12/22/2014 09	09	3200171OX11/26/2012	11/26/2012
12/22/2014 09	09	3200362OX6/7/2013	6/7/2013
12/22/2014 09	09	3200362OX6/7/2013	6/7/2013
12/22/2014 09	09	3200362OX6/7/2013	6/7/2013
12/22/2014 09	09	3200362OX6/7/2013	6/7/2013
12/22/2014 09	09	3200364OX8/16/2013	8/16/2013
12/22/2014 09	09	3200364OX8/16/2013	8/16/2013
12/22/2014 09	09	3200364OX8/16/2013	8/16/2013
12/22/2014 09	09	3200364OX8/16/2013	8/16/2013
12/22/2014 09	09	3200366OX7/12/2012	7/12/2012
12/22/2014 09	09	3200366OX11/21/2011	11/21/2011
12/22/2014 09	09	3200366OX11/21/2011	11/21/2011
12/22/2014 09	09	3200366OX12/20/2012	12/20/2012
12/22/2014 09	09		2/26/2013
12/22/2014 09	09		2/26/2013
12/22/2014 09	09		2/26/2013
12/22/2014 09	09		2/26/2013
12/19/2014 09	AZ	1286	1/26/2011
12/19/2014 09	AZ	1286	1/26/2011
12/19/2014 09	AZ	31663	10/26/2012
12/19/2014 09	AZ	31646	1/24/2011
12/19/2014 09	AZ	31663	10/26/2012
12/19/2014 09	AZ	31663	10/26/2012
12/19/2014 09	AZ	31646	1/24/2011
12/19/2014 09	AZ	31663	10/26/2012
12/19/2014 09	AZ	31646	1/24/2011
12/19/2014 09	AZ	31652	2/27/2012
12/19/2014 09	AZ		
12/19/2014 09	AZ		
12/19/2014 09	AZ		
12/19/2014 09	AZ		
12/19/2014 09	AZ		
12/19/2014 09	AZ	53	9/4/2013
12/19/2014 09	AZ	2319	10/3/2012
12/19/2014 09	AZ	2319	10/3/2012
12/19/2014 09	AZ	2319	10/3/2012
12/19/2014 09	AZ	2319	10/3/2012
12/19/2014 09	AZ	1053	4/9/2012
12/19/2014 09	AZ	1053	4/9/2012

1	900
1	400
1	250
1	195
1	40
1	150
1	1005
1	13300
1	887
1	150
1	486
1	200
1	450

2010	AZ0406004	VERDE LEE WATER COMPANY	A
2010	AZ0406004	VERDE LEE WATER COMPANY	A
2010	AZ0406004	VERDE LEE WATER COMPANY	A
2010	AZ0406004	VERDE LEE WATER COMPANY	A
2010	AZ0407026	DESERT HILLS WATER	A
2010	AZ0407026	DESERT HILLS WATER	A
2010	AZ0407026	DESERT HILLS WATER	A
2010	AZ0407051	NEW RIVER UTILITY COMPANY INC	A
2010	AZ0407051	NEW RIVER UTILITY COMPANY INC	A
2010	AZ0407051	NEW RIVER UTILITY COMPANY INC	A
2010	AZ0407052	SABROSA WATER CO NEW RIVER	N
2010	AZ0407052	SABROSA WATER CO NEW RIVER	N
2010	AZ0407052	SABROSA WATER CO NEW RIVER	N
2010	AZ0407052	SABROSA WATER CO NEW RIVER	N
2010	AZ0407052	SABROSA WATER CO NEW RIVER	N
2010	AZ0407052	SABROSA WATER CO NEW RIVER	N
2010	AZ0407052	SABROSA WATER CO NEW RIVER	N
2010	AZ0407052	SABROSA WATER CO NEW RIVER	N
2010	AZ0407072	TALIESIN WEST	A
2010	AZ0407072	TALIESIN WEST	A
2010	AZ0407072	TALIESIN WEST	A
2010	AZ0407072	TALIESIN WEST	A
2010	AZ0407169	SAGUARO VIEW MGMT CO	A
2010	AZ0407169	SAGUARO VIEW MGMT CO	A
2010	AZ0407169	SAGUARO VIEW MGMT CO	A
2010	AZ0407169	SAGUARO VIEW MGMT CO	A
2010	AZ0407274	DSET LABORATORIES WATER	N
2010	AZ0407624	PIONEER RV RESORT	A
2010	AZ0407624	PIONEER RV RESORT	A
2010	AZ0407624	PIONEER RV RESORT	A
2010	AZ0407624	PIONEER RV RESORT	A
2010	AZ0407682	VILLAGE OF ORANGEWOOD	A
2010	AZ0407682	VILLAGE OF ORANGEWOOD	A
2010	AZ0407682	VILLAGE OF ORANGEWOOD	A
2010	AZ0407682	VILLAGE OF ORANGEWOOD	A
2010	AZ0407685	ARLINGTON FARMS WATER CO	N
2010	AZ0407685	ARLINGTON FARMS WATER CO	N
2010	AZ0407685	ARLINGTON FARMS WATER CO	N
2010	AZ0407700	FEDERAL CORRECTION INSTITUTION	A
2010	AZ0407700	FEDERAL CORRECTION INSTITUTION	A
2010	AZ0407713	TRIPLE G DAIRY	A
2010	AZ0407713	TRIPLE G DAIRY	A
2010	AZ0407713	TRIPLE G DAIRY	A
2010	AZ0408035	TRUXTON CANYON WATER COMPANY	A
2010	AZ0408035	TRUXTON CANYON WATER COMPANY	A
2010	AZ0408035	TRUXTON CANYON WATER COMPANY	A
2010	AZ0408035	TRUXTON CANYON WATER COMPANY	A

CWS	450	b_101-500	GW
CWS	450	b_101-500	GW
CWS	450	b_101-500	GW
CWS	450	b_101-500	GW
CWS	4415	e_3,301-10,000	SWP
CWS	4415	e_3,301-10,000	SWP
CWS	4415	e_3,301-10,000	SWP
CWS	11475	f_10,001-50,000	GW
CWS	11475	f_10,001-50,000	GW
CWS	11475	f_10,001-50,000	GW
CWS	0	a_<=100	GW
CWS	0	a_<=100	GW
CWS	0	a_<=100	GW
CWS	0	a_<=100	GW
CWS	0	a_<=100	GW
CWS	0	a_<=100	GW
CWS	0	a_<=100	GW
CWS	0	a_<=100	GW
NTNCWS	85	a_<=100	GW
NTNCWS	85	a_<=100	GW
NTNCWS	85	a_<=100	GW
NTNCWS	85	a_<=100	GW
CWS	365	b_101-500	GW
CWS	365	b_101-500	GW
CWS	365	b_101-500	GW
CWS	365	b_101-500	GW
NTNCWS	18	a_<=100	GW
CWS	583	c_501-1,000	GW
CWS	583	c_501-1,000	GW
CWS	583	c_501-1,000	GW
CWS	583	c_501-1,000	GW
CWS	500	b_101-500	GW
CWS	500	b_101-500	GW
CWS	500	b_101-500	GW
CWS	500	b_101-500	GW
CWS	75	a_<=100	GW
CWS	75	a_<=100	GW
CWS	75	a_<=100	GW
CWS	1500	d_1,001-3,300	GW
CWS	1500	d_1,001-3,300	GW
CWS	84	a_<=100	GW
CWS	84	a_<=100	GW
CWS	84	a_<=100	GW
CWS	2126	d_1,001-3,300	GW
CWS	2126	d_1,001-3,300	GW
CWS	2126	d_1,001-3,300	GW
CWS	2126	d_1,001-3,300	GW

P	1040	88	1005	01
P	1042	19345	1005	02
P	1045	88	1005	02
P	1047	19345	1005	02
P	2747	9127	1005	02
P	2749	9127	1005	02
P	2748	9127	1005	02
P	17049	9148	1005	02
P	17055	9148	1005	02
P	17050	9148	1005	02
P	13994	9151	1005	02
P	13987	9151	1005	02
P	13990	9151	1005	02
P	13988	9150	1005	02
P	13991	9150	1005	02
P	13992	9151	1005	02
P	13993	9150	1005	02
P	13995	9150	1005	02
M	9257	9174	1005	02
M	9251	9174	1005	01
M	9252	9174	1005	02
M	9254	9174	1005	02
M	1332	9382	1005	02
M	1329	9382	1005	02
M	1331	9382	1005	02
M	1330	9382	1005	02
P	4130	9410	1005	02
M	8127	9510	1005	02
M	8124	9510	1005	02
M	8126	9510	1005	02
M	8125	9510	1005	02
M	3439	9527	1005	02
M	3435	9527	1005	02
M	3438	9527	1005	02
M	3437	9527	1005	02
M	3738	9529	1005	02
M	3743	9529	1005	02
M	3740	9529	1005	02
F	3644	168	1005	02
F	3645	168	1005	02
P	729	169	1005	02
P	731	169	1005	02
P	730	169	1005	02
P	6171	183	1005	02
P	6160	183	1005	02
P	6165	183	1005	01
P	6162	183	1005	02

0.018	1/1/2010	3/31/2010	5/17/2010
0.02	4/1/2010	6/30/2010	8/18/2010
0.017	7/1/2010	9/30/2010	11/18/2010
0.02	7/1/2010	9/30/2010	11/18/2010
0.014	1/1/2010	3/31/2010	5/17/2010
0.012	7/1/2010	9/30/2010	11/18/2010
0.014	4/1/2010	6/30/2010	8/18/2010
0.013	1/1/2010	3/31/2010	5/17/2010
0.011	7/1/2010	9/30/2010	11/18/2010
0.012	4/1/2010	6/30/2010	8/18/2010
0.023	10/1/2010	12/31/2010	5/17/2011
0.02	1/1/2010	3/31/2010	5/17/2010
0.017	4/1/2010	6/30/2010	8/18/2010
0.035	1/1/2010	3/31/2010	5/17/2010
0.036	4/1/2010	6/30/2010	8/18/2010
0.019	7/1/2010	9/30/2010	11/18/2010
0.036	7/1/2010	9/30/2010	11/18/2010
0.035	10/1/2010	12/31/2010	5/17/2011
0.012	10/1/2010	12/31/2010	5/17/2011
0.012	1/1/2010	3/31/2010	5/17/2010
0.013	4/1/2010	6/30/2010	8/18/2010
0.012	7/1/2010	9/30/2010	11/18/2010
0.012	10/1/2010	12/31/2010	5/17/2011
0.013	1/1/2010	3/31/2010	5/17/2010
0.012	7/1/2010	9/30/2010	11/18/2010
0.012	4/1/2010	6/30/2010	8/18/2010
0.047	1/1/2010	3/31/2010	6/30/2010
0.016	10/1/2010	12/31/2010	5/17/2011
0.017	1/1/2010	3/31/2010	5/17/2010
0.017	7/1/2010	9/30/2010	11/18/2010
0.017	4/1/2010	6/30/2010	8/18/2010
0.014	10/1/2010	12/31/2010	5/17/2011
0.019	1/1/2010	3/31/2010	5/17/2010
0.019	7/1/2010	9/30/2010	11/18/2010
0.019	4/1/2010	6/30/2010	8/18/2010
0.027	1/1/2010	3/31/2010	5/17/2010
0.027	7/1/2010	9/30/2010	11/18/2010
0.027	4/1/2010	6/30/2010	8/18/2010
0.012	1/1/2010	3/31/2010	5/17/2010
0.011	4/1/2010	6/30/2010	8/18/2010
0.014	1/1/2010	3/31/2010	5/17/2010
0.015	7/1/2010	9/30/2010	11/18/2010
0.015	4/1/2010	6/30/2010	8/18/2010
0.012	10/1/2010	12/31/2010	5/17/2011
0.012	1/1/2010	3/31/2010	5/17/2010
0.013	7/1/2010	9/30/2010	11/18/2010
0.012	4/1/2010	6/30/2010	8/18/2010

12/19/2014 09	AZ	1053	4/9/2012
12/19/2014 09	AZ	1053	4/9/2012
12/19/2014 09	AZ	1066	1/16/2013
12/19/2014 09	AZ	1066	1/16/2013
12/19/2014 09	AZ	51	5/6/2011
12/19/2014 09	AZ	51	5/6/2011
12/19/2014 09	AZ	51	5/6/2011
12/19/2014 09	AZ	7620	12/3/2010
12/19/2014 09	AZ	7620	12/3/2010
12/19/2014 09	AZ	7620	12/3/2010
12/19/2014 09	AZ	6391	10/31/2012
12/19/2014 09	AZ	6391	10/31/2012
12/19/2014 09	AZ	6391	10/31/2012
12/19/2014 09	AZ	6391	10/31/2012
12/19/2014 09	AZ	6391	10/31/2012
12/19/2014 09	AZ	6391	10/31/2012
12/19/2014 09	AZ	6391	10/31/2012
12/19/2014 09	AZ	6391	10/31/2012
12/19/2014 09	AZ	5511	8/23/2011
12/19/2014 09	AZ	5511	8/23/2011
12/19/2014 09	AZ	5511	8/23/2011
12/19/2014 09	AZ	5511	8/23/2011
12/19/2014 09	AZ	222	10/27/2010
12/19/2014 09	AZ	222	10/27/2010
12/19/2014 09	AZ	222	10/27/2010
12/19/2014 09	AZ	222	10/27/2010
12/19/2014 09	AZ	442	7/15/2010
12/19/2014 09	AZ	6793	11/22/2010
12/19/2014 09	AZ	6793	11/22/2010
12/19/2014 09	AZ	6793	11/22/2010
12/19/2014 09	AZ	6793	11/22/2010
12/19/2014 09	AZ	41	8/23/2011
12/19/2014 09	AZ	41	8/23/2011
12/19/2014 09	AZ	41	8/23/2011
12/19/2014 09	AZ	41	8/23/2011
12/19/2014 09	AZ	538	9/21/2011
12/19/2014 09	AZ	538	9/21/2011
12/19/2014 09	AZ	538	9/21/2011
12/19/2014 09	AZ	2346	12/1/2010
12/19/2014 09	AZ	2346	12/1/2010
12/19/2014 09	AZ	12	8/23/2011
12/19/2014 09	AZ	12	8/23/2011
12/19/2014 09	AZ	12	8/23/2011
12/19/2014 09	AZ		
12/19/2014 09	AZ		
12/19/2014 09	AZ		
12/19/2014 09	AZ		

1	4415
1	11475
1	0
1	85
1	365
1	18
1	583
1	500
1	75
1	1500
1	84
1	2126

2010	AZ0408046	LAGOON ESTATES WC UNIT 2	A
2010	AZ0408046	LAGOON ESTATES WC UNIT 2	A
2010	AZ0408046	LAGOON ESTATES WC UNIT 2	A
2010	AZ0408046	LAGOON ESTATES WC UNIT 2	A
2010	AZ0409025	MOUNTAIN GLEN WATER SERVICE- LINDEN EAST	N
2010	AZ0409025	MOUNTAIN GLEN WATER SERVICE- LINDEN EAST	N
2010	AZ0409025	MOUNTAIN GLEN WATER SERVICE- LINDEN EAST	N
2010	AZ0409025	MOUNTAIN GLEN WATER SERVICE- LINDEN EAST	N
2010	AZ0409025	MOUNTAIN GLEN WATER SERVICE- LINDEN EAST	N
2010	AZ0409025	MOUNTAIN GLEN WATER SERVICE- LINDEN EAST	N
2010	AZ0409025	MOUNTAIN GLEN WATER SERVICE- LINDEN EAST	N
2010	AZ0410142	RANCHO DEL CONEJO COMM WATER CO	A
2010	AZ0410142	RANCHO DEL CONEJO COMM WATER CO	A
2010	AZ0410142	RANCHO DEL CONEJO COMM WATER CO	A
2010	AZ0410142	RANCHO DEL CONEJO COMM WATER CO	A
2010	AZ0410142	RANCHO DEL CONEJO COMM WATER CO	A
2010	AZ0410217	DECKER COMMUNITY WC	N
2010	AZ0410217	DECKER COMMUNITY WC	N
2010	AZ0411024	CASA GRANDE WEST WATER COMPANY	A
2010	AZ0411024	CASA GRANDE WEST WATER COMPANY	A
2010	AZ0411024	CASA GRANDE WEST WATER COMPANY	A
2010	AZ0411024	CASA GRANDE WEST WATER COMPANY	A
2010	AZ0411024	CASA GRANDE WEST WATER COMPANY	A
2010	AZ0411052	TONTO BASIN WATER - CACTUS FOREST	A
2010	AZ0411052	TONTO BASIN WATER - CACTUS FOREST	A
2010	AZ0411052	TONTO BASIN WATER - CACTUS FOREST	A
2010	AZ0411052	TONTO BASIN WATER - CACTUS FOREST	A
2010	AZ0411085	NISSAN TECHNICAL CENTER	A
2010	AZ0411087	MARICOPA MOUNTAIN DWID 1	A
2010	AZ0411087	MARICOPA MOUNTAIN DWID 1	A
2010	AZ0411087	MARICOPA MOUNTAIN DWID 1	A
2010	AZ0411087	MARICOPA MOUNTAIN DWID 1	A
2010	AZ0411100	THUNDERBIRD FARMS DWID	A
2010	AZ0411100	THUNDERBIRD FARMS DWID	A
2010	AZ0411100	THUNDERBIRD FARMS DWID	A
2010	AZ0411557	NEW SADDLEBACK VISTA DWID	A
2010	AZ0411557	NEW SADDLEBACK VISTA DWID	A
2010	AZ0411557	NEW SADDLEBACK VISTA DWID	A
2010	AZ0411557	NEW SADDLEBACK VISTA DWID	A
2010	AZ0411712	ANTELOPE PEAK DWID	A
2010	AZ0411712	ANTELOPE PEAK DWID	A
2010	AZ0411712	ANTELOPE PEAK DWID	A
2010	AZ0412004	NOGALES CITY OF	A
2010	AZ0412004	NOGALES CITY OF	A
2010	AZ0412004	NOGALES CITY OF	A
2010	AZ0412004	NOGALES CITY OF	A
2010	AZ0413012	BIG PARK WATER COMPANY	A

CWS	90	a_<=100	GW
CWS	90	a_<=100	GW
CWS	90	a_<=100	GW
CWS	90	a_<=100	GW
CWS	0	a_<=100	GW
CWS	0	a_<=100	GW
CWS	0	a_<=100	GW
CWS	0	a_<=100	GW
CWS	0	a_<=100	GW
CWS	0	a_<=100	GW
CWS	0	a_<=100	GW
CWS	1050	d_1,001-3,300	GW
CWS	1050	d_1,001-3,300	GW
CWS	1050	d_1,001-3,300	GW
CWS	1050	d_1,001-3,300	GW
CWS	1050	d_1,001-3,300	GW
CWS	0	a_<=100	GW
CWS	0	a_<=100	GW
CWS	834	c_501-1,000	GW
CWS	834	c_501-1,000	GW
CWS	834	c_501-1,000	GW
CWS	834	c_501-1,000	GW
CWS	834	c_501-1,000	GW
CWS	699	c_501-1,000	GW
CWS	699	c_501-1,000	GW
CWS	699	c_501-1,000	GW
CWS	699	c_501-1,000	GW
NTNCWS	200	b_101-500	GW
CWS	420	b_101-500	GW
CWS	420	b_101-500	GW
CWS	420	b_101-500	GW
CWS	420	b_101-500	GW
CWS	1600	d_1,001-3,300	GW
CWS	1600	d_1,001-3,300	GW
CWS	1600	d_1,001-3,300	GW
CWS	129	b_101-500	GW
CWS	129	b_101-500	GW
CWS	129	b_101-500	GW
CWS	129	b_101-500	GW
CWS	60	a_<=100	GW
CWS	60	a_<=100	GW
CWS	60	a_<=100	GW
CWS	22000	f_10,001-50,000	GW
CWS	22000	f_10,001-50,000	GW
CWS	22000	f_10,001-50,000	GW
CWS	22000	f_10,001-50,000	GW
CWS	7026	e_3,301-10,000	GW

P	6472	184	1005	02
P	6481	184	1005	02
P	6477	184	1005	02
P	6473	184	1005	02
P	5953	9736	1005	02
P	5946	9735	1005	02
P	5949	9735	1005	02
P	5948	9736	1005	02
P	5950	9735	1005	02
P	5951	9736	1005	02
P	5954	9735	1005	02
P	6844	10033	1005	02
P	6847	10033	1005	02
P	6845	10031	1005	02
P	6851	10031	1005	02
P	6857	10031	1005	02
P	7355	10102	1005	02
P	7358	10102	1005	02
P	14951	10171	1005	02
P	14953	10171	1005	02
P	14952	10172	1005	02
P	14955	10172	1005	02
P	14957	10171	1005	02
M	1031	269	1005	02
M	1027	269	1005	02
M	1028	269	1005	02
M	1029	269	1005	02
M	2545	12635	1005	02
P	5474	10204	1005	02
P	5467	10204	1005	02
P	5471	10204	1005	02
P	5470	10204	1005	02
M	7583	10212	1005	02
M	7592	10212	1005	02
M	7586	10212	1005	02
P	7668	10279	1005	02
P	7663	10279	1005	02
P	7666	10279	1005	02
P	7664	10279	1005	02
M	11655	10287	1005	02
M	11628	10287	1005	02
M	11631	10287	1005	02
L	34801	10296	1005	02
L	34805	10296	1005	02
L	34803	10293	1005	02
L	34802	10296	1005	02
P	15929	10357	1005	02

0.012	1/1/2010	3/31/2010	6/30/2010
0.011	10/1/2010	12/31/2010	5/17/2011
0.012	7/1/2010	9/30/2010	11/18/2010
0.013	4/1/2010	6/30/2010	8/18/2010
0.013	10/1/2010	12/31/2010	5/17/2011
0.015	1/1/2010	3/31/2010	5/17/2010
0.014	4/1/2010	6/30/2010	8/18/2010
0.011	4/1/2010	6/30/2010	8/18/2010
0.014	7/1/2010	9/30/2010	11/18/2010
0.011	7/1/2010	9/30/2010	11/18/2010
0.013	10/1/2010	12/31/2010	5/17/2011
0.015	1/1/2010	3/31/2010	5/17/2010
0.014	4/1/2010	6/30/2010	8/18/2010
0.013	1/1/2010	3/31/2010	5/17/2010
0.011	4/1/2010	6/30/2010	8/18/2010
0.011	7/1/2010	9/30/2010	11/18/2010
0.015	1/1/2010	3/31/2010	5/17/2010
0.014	4/1/2010	6/30/2010	8/18/2010
0.019	1/1/2010	3/31/2010	5/17/2010
0.019	4/1/2010	6/30/2010	8/18/2010
0.023	4/1/2010	6/30/2010	8/18/2010
0.023	7/1/2010	9/30/2010	11/18/2010
0.017	7/1/2010	9/30/2010	11/18/2010
0.02	10/1/2010	12/31/2010	5/17/2011
0.019	1/1/2010	3/31/2010	5/17/2010
0.02	4/1/2010	6/30/2010	8/18/2010
0.019	7/1/2010	9/30/2010	11/18/2010
0.014	1/1/2010	3/31/2010	2/11/2013
0.013	10/1/2010	12/31/2010	5/17/2011
0.018	1/1/2010	3/31/2010	5/17/2010
0.017	7/1/2010	9/30/2010	11/18/2010
0.017	4/1/2010	6/30/2010	8/18/2010
0.012	1/1/2010	3/31/2010	5/17/2010
0.013	7/1/2010	9/30/2010	11/18/2010
0.013	4/1/2010	6/30/2010	8/18/2010
0.014	10/1/2010	12/31/2010	5/17/2011
0.014	1/1/2010	3/31/2010	5/17/2010
0.014	7/1/2010	9/30/2010	11/18/2010
0.014	4/1/2010	6/30/2010	8/18/2010
0.012	10/1/2010	12/31/2010	5/17/2011
0.012	1/1/2010	3/31/2010	5/17/2010
0.011	4/1/2010	6/30/2010	8/18/2010
0.014	4/1/2010	6/30/2010	8/18/2010
0.014	10/1/2010	12/31/2010	5/17/2011
0.013	7/1/2010	9/30/2010	11/18/2010
0.017	7/1/2010	9/30/2010	11/18/2010
0.029	10/1/2010	12/31/2010	5/17/2011

12/19/2014 09	AZ	2503	2/28/2013
12/19/2014 09	AZ	2503	2/28/2013
12/19/2014 09	AZ	2503	2/28/2013
12/19/2014 09	AZ	2503	2/28/2013
12/19/2014 09	AZ	1292	8/16/2012
12/19/2014 09	AZ	1292	8/16/2012
12/19/2014 09	AZ	1292	8/16/2012
12/19/2014 09	AZ	1292	8/16/2012
12/19/2014 09	AZ	1292	8/16/2012
12/19/2014 09	AZ	1292	8/16/2012
12/19/2014 09	AZ	1292	8/16/2012
12/19/2014 09	AZ	1400	11/19/2010
12/19/2014 09	AZ	1400	11/19/2010
12/19/2014 09	AZ	1405	1/24/2011
12/19/2014 09	AZ	1405	1/24/2011
12/19/2014 09	AZ	1405	1/24/2011
12/19/2014 09	AZ	3091	8/23/2010
12/19/2014 09	AZ	3091	8/23/2010
12/19/2014 09	AZ	3594	12/20/2012
12/19/2014 09	AZ	3594	12/20/2012
12/19/2014 09	AZ	3594	12/20/2012
12/19/2014 09	AZ	3594	12/20/2012
12/19/2014 09	AZ	3594	12/20/2012
12/19/2014 09	AZ	937	2/1/2012
12/19/2014 09	AZ	937	2/1/2012
12/19/2014 09	AZ	937	2/1/2012
12/19/2014 09	AZ	937	2/1/2012
12/19/2014 09	AZ	859	12/31/2012
12/19/2014 09	AZ	2536	6/10/2014
12/19/2014 09	AZ	2536	6/10/2014
12/19/2014 09	AZ	2536	6/10/2014
12/19/2014 09	AZ	2536	6/10/2014
12/19/2014 09	AZ	3883	8/27/2013
12/19/2014 09	AZ	3883	8/27/2013
12/19/2014 09	AZ	3883	8/27/2013
12/19/2014 09	AZ		
12/19/2014 09	AZ		
12/19/2014 09	AZ		
12/19/2014 09	AZ		
12/19/2014 09	AZ		
12/19/2014 09	AZ		
12/19/2014 09	AZ		
12/19/2014 09	AZ	11670	2/28/2012
12/19/2014 09	AZ	11670	2/28/2012
12/19/2014 09	AZ	11670	2/28/2012
12/19/2014 09	AZ	11670	2/28/2012
12/19/2014 09	AZ	9448	8/8/2013

1	90
1	0
1	1050
1	0
1	834
1	699
1	200
1	420
1	1600
1	129
1	60
1	22000
1	7026

2010	AZ0413012	BIG PARK WATER COMPANY	A
2010	AZ0413012	BIG PARK WATER COMPANY	A
2010	AZ0413012	BIG PARK WATER COMPANY	A
2010	AZ0413012	BIG PARK WATER COMPANY	A
2010	AZ0413012	BIG PARK WATER COMPANY	A
2010	AZ0413012	BIG PARK WATER COMPANY	A
2010	AZ0413012	BIG PARK WATER COMPANY	A
2010	AZ0413012	BIG PARK WATER COMPANY	A
2010	AZ0413012	BIG PARK WATER COMPANY	A
2010	AZ0413012	BIG PARK WATER COMPANY	A
2010	AZ0413012	BIG PARK WATER COMPANY	A
2010	AZ0413012	BIG PARK WATER COMPANY	A
2010	AZ0413012	BIG PARK WATER COMPANY	A
2010	AZ0413012	BIG PARK WATER COMPANY	A
2010	AZ0413019	COTTONWOOD MUNICIPAL WATER CL1	N
2010	AZ0413019	COTTONWOOD MUNICIPAL WATER CL1	N
2010	AZ0413019	COTTONWOOD MUNICIPAL WATER CL1	N
2010	AZ0413019	COTTONWOOD MUNICIPAL WATER CL1	N
2010	AZ0413025	COTTONWOOD MUNICIPAL WATER CW1	A
2010	AZ0413025	COTTONWOOD MUNICIPAL WATER CW1	A
2010	AZ0413025	COTTONWOOD MUNICIPAL WATER CW1	A
2010	AZ0413025	COTTONWOOD MUNICIPAL WATER CW1	A
2010	AZ0413025	COTTONWOOD MUNICIPAL WATER CW1	A
2010	AZ0413025	COTTONWOOD MUNICIPAL WATER CW1	A
2010	AZ0413025	COTTONWOOD MUNICIPAL WATER CW1	A
2010	AZ0413025	COTTONWOOD MUNICIPAL WATER CW1	A
2010	AZ0413025	COTTONWOOD MUNICIPAL WATER CW1	A
2010	AZ0413025	COTTONWOOD MUNICIPAL WATER CW1	A
2010	AZ0413025	COTTONWOOD MUNICIPAL WATER CW1	A
2010	AZ0413025	COTTONWOOD MUNICIPAL WATER CW1	A
2010	AZ0413025	COTTONWOOD MUNICIPAL WATER CW1	A
2010	AZ0413038	LAKE VERDE WATER COMPANY	A
2010	AZ0413038	LAKE VERDE WATER COMPANY	A
2010	AZ0413038	LAKE VERDE WATER COMPANY	A
2010	AZ0413038	LAKE VERDE WATER COMPANY	A
2010	AZ0413038	LAKE VERDE WATER COMPANY	A
2010	AZ0413038	LAKE VERDE WATER COMPANY	A
2010	AZ0413055	ACME WATER - BLUE HILLS	A
2010	AZ0413055	ACME WATER - BLUE HILLS	A
2010	AZ0413055	ACME WATER - BLUE HILLS	A
2010	AZ0413055	ACME WATER - BLUE HILLS	A
2010	AZ0413071	MONTEZUMA RIMROCK WATER COMPANY	A
2010	AZ0413071	MONTEZUMA RIMROCK WATER COMPANY	A
2010	AZ0413071	MONTEZUMA RIMROCK WATER COMPANY	A
2010	AZ0413071	MONTEZUMA RIMROCK WATER COMPANY	A
2010	AZ0413071	MONTEZUMA RIMROCK WATER COMPANY	A

CWS	7026	e_3,301-10,000	GW
CWS	7026	e_3,301-10,000	GW
CWS	7026	e_3,301-10,000	GW
CWS	7026	e_3,301-10,000	GW
CWS	7026	e_3,301-10,000	GW
CWS	7026	e_3,301-10,000	GW
CWS	7026	e_3,301-10,000	GW
CWS	7026	e_3,301-10,000	GW
CWS	7026	e_3,301-10,000	GW
CWS	7026	e_3,301-10,000	GW
CWS	7026	e_3,301-10,000	GW
CWS	7026	e_3,301-10,000	GW
CWS	7026	e_3,301-10,000	GW
CWS	7026	e_3,301-10,000	GW
CWS	0	a_<=100	GW
CWS	0	a_<=100	GW
CWS	0	a_<=100	GW
CWS	0	a_<=100	GW
CWS	11265	f_10,001-50,000	GW
CWS	11265	f_10,001-50,000	GW
CWS	11265	f_10,001-50,000	GW
CWS	11265	f_10,001-50,000	GW
CWS	11265	f_10,001-50,000	GW
CWS	11265	f_10,001-50,000	GW
CWS	11265	f_10,001-50,000	GW
CWS	11265	f_10,001-50,000	GW
CWS	11265	f_10,001-50,000	GW
CWS	11265	f_10,001-50,000	GW
CWS	11265	f_10,001-50,000	GW
CWS	11265	f_10,001-50,000	GW
CWS	11265	f_10,001-50,000	GW
CWS	11265	f_10,001-50,000	GW
CWS	125	b_101-500	GW
CWS	125	b_101-500	GW
CWS	125	b_101-500	GW
CWS	125	b_101-500	GW
CWS	125	b_101-500	GW
CWS	125	b_101-500	GW
CWS	125	b_101-500	GW
CWS	125	b_101-500	GW
CWS	125	b_101-500	GW
CWS	125	b_101-500	GW
CWS	429	b_101-500	GW
CWS	429	b_101-500	GW
CWS	429	b_101-500	GW
CWS	429	b_101-500	GW
CWS	429	b_101-500	GW

P	15911	10354	1005	02
P	15913	10352	1005	02
P	15912	10356	1005	02
P	15914	10357	1005	02
P	15916	10357	1005	02
P	15917	10354	1005	02
P	15918	10352	1005	02
P	15920	10356	1005	02
P	15925	10356	1005	02
P	15926	10354	1005	02
P	15927	10352	1005	02
P	15928	10357	1005	02
P	15930	10356	1005	02
P	15931	10352	1005	02
L	1563	10364	1005	02
L	1565	10363	1005	02
L	1564	10363	1005	02
L	1566	10364	1005	02
P	12299	312	1005	02
P	12277	10376	1005	02
P	12280	10372	1005	02
P	12278	16536	1005	02
P	12281	312	1005	02
P	12282	10376	1005	02
P	12283	16536	1005	02
P	12284	10372	1005	02
P	12287	312	1005	02
P	12288	312	1005	02
P	12289	10374	1005	02
P	12292	16536	1005	02
P	12294	10372	1005	02
P	12295	10376	1005	02
M	4446	10385	1005	02
M	4448	10385	1005	02
M	4447	10384	1005	02
M	4449	10384	1005	02
M	4450	10384	1005	02
M	4451	10385	1005	02
P	5033	325	1005	02
P	5029	325	1005	02
P	5030	325	1005	02
P	5031	325	1005	02
P	5991	17282	1005	02
P	5985	10424	1005	02
P	5987	10424	1005	02
P	5986	17282	1005	02
P	5988	17282	1005	02

0.022	1/1/2010	3/31/2010	5/17/2010
0.034	1/1/2010	3/31/2010	5/17/2010
0.039	1/1/2010	3/31/2010	5/17/2010
0.033	1/1/2010	3/31/2010	5/17/2010
0.031	4/1/2010	6/30/2010	8/18/2010
0.017	4/1/2010	6/30/2010	8/18/2010
0.034	4/1/2010	6/30/2010	8/18/2010
0.04	4/1/2010	6/30/2010	8/18/2010
0.039	7/1/2010	9/30/2010	11/18/2010
0.012	7/1/2010	9/30/2010	11/18/2010
0.034	7/1/2010	9/30/2010	11/18/2010
0.03	7/1/2010	9/30/2010	11/18/2010
0.037	10/1/2010	12/31/2010	5/17/2011
0.033	10/1/2010	12/31/2010	5/17/2011
0.021	1/1/2010	3/31/2010	5/17/2010
0.02	4/1/2010	6/30/2010	8/18/2010
0.021	1/1/2010	3/31/2010	5/17/2010
0.021	4/1/2010	6/30/2010	8/18/2010
0.016	10/1/2010	12/31/2010	5/17/2011
0.013	1/1/2010	3/31/2010	5/17/2010
0.019	1/1/2010	3/31/2010	5/17/2010
0.022	1/1/2010	3/31/2010	5/17/2010
0.027	1/1/2010	3/31/2010	5/17/2010
0.013	4/1/2010	6/30/2010	8/18/2010
0.015	4/1/2010	6/30/2010	8/18/2010
0.019	4/1/2010	6/30/2010	8/18/2010
0.027	4/1/2010	6/30/2010	8/18/2010
0.022	7/1/2010	9/30/2010	11/18/2010
0.015	7/1/2010	9/30/2010	11/18/2010
0.014	7/1/2010	9/30/2010	11/18/2010
0.019	7/1/2010	9/30/2010	11/18/2010
0.013	7/1/2010	9/30/2010	11/18/2010
0.022	1/1/2010	3/31/2010	5/17/2010
0.023	4/1/2010	6/30/2010	8/18/2010
0.023	1/1/2010	3/31/2010	5/17/2010
0.024	4/1/2010	6/30/2010	8/18/2010
0.024	7/1/2010	9/30/2010	11/18/2010
0.025	7/1/2010	9/30/2010	11/18/2010
0.019	10/1/2010	12/31/2010	5/17/2011
0.018	1/1/2010	3/31/2010	5/17/2010
0.019	4/1/2010	6/30/2010	8/18/2010
0.019	7/1/2010	9/30/2010	11/18/2010
0.033	10/1/2010	12/31/2010	5/17/2011
0.035	1/1/2010	3/31/2010	5/17/2010
0.036	4/1/2010	6/30/2010	8/18/2010
0.033	1/1/2010	3/31/2010	6/30/2010
0.035	4/1/2010	6/30/2010	8/18/2010

12/19/2014 09	AZ	9448	8/8/2013
12/19/2014 09	AZ	9448	8/8/2013
12/19/2014 09	AZ	9448	8/8/2013
12/19/2014 09	AZ	9448	8/8/2013
12/19/2014 09	AZ	9448	8/8/2013
12/19/2014 09	AZ	9448	8/8/2013
12/19/2014 09	AZ	9448	8/8/2013
12/19/2014 09	AZ	9448	8/8/2013
12/19/2014 09	AZ	9448	8/8/2013
12/19/2014 09	AZ	9448	8/8/2013
12/19/2014 09	AZ	9448	8/8/2013
12/19/2014 09	AZ	9448	8/8/2013
12/19/2014 09	AZ	9448	8/8/2013
12/19/2014 09	AZ	9448	8/8/2013
12/19/2014 09	AZ	429	7/27/2010
12/19/2014 09	AZ	429	7/27/2010
12/19/2014 09	AZ	429	7/27/2010
12/19/2014 09	AZ	429	7/27/2010
12/19/2014 09	AZ	8847	4/11/2012
12/19/2014 09	AZ	8847	4/11/2012
12/19/2014 09	AZ	8844	12/14/2010
12/19/2014 09	AZ	8847	4/11/2012
12/19/2014 09	AZ	8847	4/11/2012
12/19/2014 09	AZ	8847	4/11/2012
12/19/2014 09	AZ	8847	4/11/2012
12/19/2014 09	AZ	8844	12/14/2010
12/19/2014 09	AZ	8847	4/11/2012
12/19/2014 09	AZ	8847	4/11/2012
12/19/2014 09	AZ	8844	12/14/2010
12/19/2014 09	AZ	8847	4/11/2012
12/19/2014 09	AZ	8844	12/14/2010
12/19/2014 09	AZ	8847	4/11/2012
12/19/2014 09	AZ		
12/19/2014 09	AZ		
12/19/2014 09	AZ		
12/19/2014 09	AZ		
12/19/2014 09	AZ		
12/19/2014 09	AZ		
12/19/2014 09	AZ	2466	2/7/2013
12/19/2014 09	AZ	2465	1/14/2013
12/19/2014 09	AZ	2466	2/7/2013
12/19/2014 09	AZ	2466	2/7/2013
12/19/2014 09	AZ	1614	5/27/2014
12/19/2014 09	AZ	1614	5/27/2014
12/19/2014 09	AZ	1614	5/27/2014
12/19/2014 09	AZ	1614	5/27/2014
12/19/2014 09	AZ	1614	5/27/2014

1	0
1	11265
1	125
1	125
1	429

2010	AZ0413071	MONTEZUMA RIMROCK WATER COMPANY	A
2010	AZ0413071	MONTEZUMA RIMROCK WATER COMPANY	A
2010	AZ0413071	MONTEZUMA RIMROCK WATER COMPANY	A
2010	AZ0413092	VERDE VALLEY MEDICAL CENTER	N
2010	AZ0413092	VERDE VALLEY MEDICAL CENTER	N
2010	AZ0413092	VERDE VALLEY MEDICAL CENTER	N
2010	AZ0413095	OAK CREEK ELEMENTARY SCHOOL	A
2010	AZ0413095	OAK CREEK ELEMENTARY SCHOOL	A
2010	AZ0413095	OAK CREEK ELEMENTARY SCHOOL	A
2010	AZ0413095	OAK CREEK ELEMENTARY SCHOOL	A
2010	AZ0413103	PINE VALLEY WATER COMPANY	A
2010	AZ0413103	PINE VALLEY WATER COMPANY	A
2010	AZ0413103	PINE VALLEY WATER COMPANY	A
2010	AZ0413103	PINE VALLEY WATER COMPANY	A
2010	AZ0413104	COTTONWOOD MUNICIPAL WATER VV2	A
2010	AZ0413104	COTTONWOOD MUNICIPAL WATER VV2	A
2010	AZ0413104	COTTONWOOD MUNICIPAL WATER VV2	A
2010	AZ0413104	COTTONWOOD MUNICIPAL WATER VV2	A
2010	AZ0413104	COTTONWOOD MUNICIPAL WATER VV2	A
2010	AZ0413104	COTTONWOOD MUNICIPAL WATER VV2	A
2010	AZ0413105	COTTONWOOD MUNICIPAL WATER VV3	A
2010	AZ0413105	COTTONWOOD MUNICIPAL WATER VV3	A
2010	AZ0413105	COTTONWOOD MUNICIPAL WATER VV3	A
2010	AZ0413105	COTTONWOOD MUNICIPAL WATER VV3	A
2010	AZ0413105	COTTONWOOD MUNICIPAL WATER VV3	A
2010	AZ0413105	COTTONWOOD MUNICIPAL WATER VV3	A
2010	AZ0413105	COTTONWOOD MUNICIPAL WATER VV3	A
2010	AZ0413106	COTTONWOOD MUNICIPAL WATER VV6	A
2010	AZ0413106	COTTONWOOD MUNICIPAL WATER VV6	A
2010	AZ0413106	COTTONWOOD MUNICIPAL WATER VV6	A
2010	AZ0413121	OAK CREEK VALLEY	A
2010	AZ0413121	OAK CREEK VALLEY	A
2010	AZ0413151	FIRST STEPS CHILD CARE	A
2010	AZ0413151	FIRST STEPS CHILD CARE	A
2010	AZ0413151	FIRST STEPS CHILD CARE	A
2010	AZ0413151	FIRST STEPS CHILD CARE	A
2010	AZ0413228	GRACE BAPTIST CHURCH	A
2010	AZ0413320	WINDY VALLEY PLAZA	A
2010	AZ0413320	WINDY VALLEY PLAZA	A
2010	AZ0413320	WINDY VALLEY PLAZA	A
2010	AZ0413320	WINDY VALLEY PLAZA	A
2010	AZ0413348	BUFFALO RUN MHP	A
2010	AZ0413348	BUFFALO RUN MHP	A
2010	AZ0413348	BUFFALO RUN MHP	A
2010	AZ0413348	BUFFALO RUN MHP	A
2010	AZ0413351	BEAVER CREEK STORE	A
2010	AZ0413351	BEAVER CREEK STORE	A

CWS	429	b_101-500	GW
CWS	429	b_101-500	GW
CWS	429	b_101-500	GW
NTNCWS	1000	c_501-1,000	GW
NTNCWS	1000	c_501-1,000	GW
NTNCWS	1000	c_501-1,000	GW
NTNCWS	250	b_101-500	GW
NTNCWS	250	b_101-500	GW
NTNCWS	250	b_101-500	GW
NTNCWS	250	b_101-500	GW
CWS	163	b_101-500	GW
CWS	163	b_101-500	GW
CWS	163	b_101-500	GW
CWS	163	b_101-500	GW
CWS	3164	d_1,001-3,300	GW
CWS	3164	d_1,001-3,300	GW
CWS	3164	d_1,001-3,300	GW
CWS	3164	d_1,001-3,300	GW
CWS	3164	d_1,001-3,300	GW
CWS	3164	d_1,001-3,300	GW
CWS	1689	d_1,001-3,300	GW
CWS	1689	d_1,001-3,300	GW
CWS	1689	d_1,001-3,300	GW
CWS	1689	d_1,001-3,300	GW
CWS	1689	d_1,001-3,300	GW
CWS	1689	d_1,001-3,300	GW
CWS	1689	d_1,001-3,300	GW
CWS	3668	e_3,301-10,000	GW
CWS	3668	e_3,301-10,000	GW
CWS	3668	e_3,301-10,000	GW
CWS	450	b_101-500	GW
CWS	450	b_101-500	GW
NTNCWS	40	a_<=100	GW
NTNCWS	40	a_<=100	GW
NTNCWS	40	a_<=100	GW
NTNCWS	40	a_<=100	GW
NTNCWS	250	b_101-500	GW
NTNCWS	55	a_<=100	GW
NTNCWS	55	a_<=100	GW
NTNCWS	55	a_<=100	GW
NTNCWS	55	a_<=100	GW
CWS	190	b_101-500	GW
CWS	190	b_101-500	GW
CWS	190	b_101-500	GW
CWS	190	b_101-500	GW
CWS	100	a_<=100	GW
CWS	100	a_<=100	GW

P	5989	17282	1005	02
P	5990	10424	1005	02
P	5992	10424	1005	02
M	6934	10439	1005	02
M	6929	10439	1005	02
M	6930	10439	1005	02
P	9835	10442	1005	02
P	9832	10442	1005	02
P	9833	10442	1005	02
P	9834	10442	1005	02
P	8128	10448	1005	02
P	8125	10448	1005	02
P	8127	10448	1005	02
P	8126	10448	1005	02
M	27199	10453	1005	02
M	27194	10451	1005	02
M	27196	10451	1005	02
M	27195	10453	1005	02
M	27197	10453	1005	02
M	27198	10453	1005	02
P	18191	10455	1005	02
P	18184	10455	1005	02
P	18187	10454	1005	02
P	18185	10454	1005	02
P	18188	10455	1005	02
P	18189	10454	1005	02
P	18190	10455	1005	02
M	41291	10457	1005	02
M	41293	10456	1005	02
M	41292	10456	1005	02
P	7134	10474	1005	02
P	7133	10474	1005	02
M	616	10495	1005	02
M	611	10495	1005	02
M	612	10495	1005	02
M	615	10495	1005	02
P	208	10548	1005	02
M	8221	10576	1005	02
M	8218	10576	1005	02
M	8220	10576	1005	02
M	8219	10576	1005	02
M	9162	10590	1005	02
M	9153	10590	1005	02
M	9159	10590	1005	02
M	9156	10590	1005	02
M	4765	10592	1005	02
M	4759	10592	1005	02

0.033	7/1/2010	9/30/2010	11/18/2010
0.035	7/1/2010	9/30/2010	11/18/2010
0.035	10/1/2010	12/31/2010	5/17/2011
0.02	10/1/2010	12/31/2010	5/17/2011
0.019	1/1/2010	3/31/2010	5/17/2010
0.019	4/1/2010	6/30/2010	8/18/2010
0.031	10/1/2010	12/31/2010	5/17/2011
0.03	1/1/2010	3/31/2010	5/17/2010
0.031	4/1/2010	6/30/2010	8/18/2010
0.031	7/1/2010	9/30/2010	11/18/2010
0.027	10/1/2010	12/31/2010	5/17/2011
0.019	1/1/2010	3/31/2010	5/17/2010
0.021	7/1/2010	9/30/2010	11/18/2010
0.021	4/1/2010	6/30/2010	8/18/2010
0.011	10/1/2010	12/31/2010	5/17/2011
0.018	1/1/2010	3/31/2010	5/17/2010
0.013	4/1/2010	6/30/2010	8/18/2010
0.021	1/1/2010	3/31/2010	5/17/2010
0.022	4/1/2010	6/30/2010	8/18/2010
0.017	7/1/2010	9/30/2010	11/18/2010
0.013	10/1/2010	12/31/2010	5/17/2011
0.026	1/1/2010	3/31/2010	5/17/2010
0.021	4/1/2010	6/30/2010	8/18/2010
0.023	1/1/2010	3/31/2010	5/17/2010
0.026	4/1/2010	6/30/2010	8/18/2010
0.015	7/1/2010	9/30/2010	11/18/2010
0.019	7/1/2010	9/30/2010	11/18/2010
0.021	1/1/2010	3/31/2010	5/17/2010
0.012	4/1/2010	6/30/2010	8/18/2010
0.012	1/1/2010	3/31/2010	5/17/2010
0.039	10/1/2010	12/31/2010	5/17/2011
0.038	7/1/2010	9/30/2010	11/18/2010
0.036	10/1/2010	12/31/2010	5/17/2011
0.035	1/1/2010	3/31/2010	5/17/2010
0.035	4/1/2010	6/30/2010	8/18/2010
0.035	7/1/2010	9/30/2010	11/18/2010
0.024	7/1/2010	9/30/2010	11/18/2010
0.024	10/1/2010	12/31/2010	5/17/2011
0.023	1/1/2010	3/31/2010	5/17/2010
0.024	7/1/2010	9/30/2010	11/18/2010
0.023	4/1/2010	6/30/2010	8/18/2010
0.018	10/1/2010	12/31/2010	5/17/2011
0.053	1/1/2010	3/31/2010	5/17/2010
0.023	7/1/2010	9/30/2010	11/18/2010
0.036	4/1/2010	6/30/2010	8/18/2010
0.012	10/1/2010	12/31/2010	5/17/2011
0.012	1/1/2010	3/31/2010	5/17/2010

12/19/2014 09	AZ	1614	5/27/2014
12/19/2014 09	AZ	1614	5/27/2014
12/19/2014 09	AZ	1614	5/27/2014
12/19/2014 09	AZ		10/12/2010
12/19/2014 09	AZ	3485	10/15/2010
12/19/2014 09	AZ	3490	5/16/2011
12/19/2014 09	AZ	5118	4/19/2011
12/19/2014 09	AZ	5117	2/18/2011
12/19/2014 09	AZ	5117	2/18/2011
12/19/2014 09	AZ	5117	2/18/2011
12/19/2014 09	AZ		
12/19/2014 09	AZ		
12/19/2014 09	AZ		
12/19/2014 09	AZ		
12/19/2014 09	AZ	5207	4/27/2011
12/19/2014 09	AZ	5206	1/24/2011
12/19/2014 09	AZ	5206	1/24/2011
12/19/2014 09	AZ	5207	4/27/2011
12/19/2014 09	AZ	5207	4/27/2011
12/19/2014 09	AZ	5207	4/27/2011
12/19/2014 09	AZ	9820	11/8/2011
12/19/2014 09	AZ	9820	11/8/2011
12/19/2014 09	AZ	9820	11/8/2011
12/19/2014 09	AZ	9820	11/8/2011
12/19/2014 09	AZ	9820	11/8/2011
12/19/2014 09	AZ	9820	11/8/2011
12/19/2014 09	AZ	9820	11/8/2011
12/19/2014 09	AZ	4858	10/28/2010
12/19/2014 09	AZ	4857	10/15/2010
12/19/2014 09	AZ	4857	10/15/2010
12/19/2014 09	AZ	2197	7/10/2012
12/19/2014 09	AZ	2197	7/10/2012
12/19/2014 09	AZ	21	5/8/2012
12/19/2014 09	AZ	21	5/8/2012
12/19/2014 09	AZ	21	5/8/2012
12/19/2014 09	AZ	21	5/8/2012
12/19/2014 09	AZ	306	1/6/2011
12/19/2014 09	AZ	1000	5/1/2013
12/19/2014 09	AZ	1000	5/1/2013
12/19/2014 09	AZ	1000	5/1/2013
12/19/2014 09	AZ	1000	5/1/2013
12/19/2014 09	AZ	4427	1/8/2013
12/19/2014 09	AZ	4427	1/8/2013
12/19/2014 09	AZ	4427	1/8/2013
12/19/2014 09	AZ	4427	1/8/2013
12/19/2014 09	AZ	991	6/13/2012
12/19/2014 09	AZ	991	6/13/2012

1	1000
1	250
1	163
1	3164
1	1689
1	3668
1	450
1	40
1	250
1	55
1	190
1	100

2010	AZ0413351	BEAVER CREEK STORE	A
2010	AZ0413351	BEAVER CREEK STORE	A
2010	AZ0414003	DATELAND PUBLIC SERVICE	A
2010	AZ0414003	DATELAND PUBLIC SERVICE	A
2010	AZ0414003	DATELAND PUBLIC SERVICE	A
2010	AZ0414003	DATELAND PUBLIC SERVICE	A
2010	AZ0414065	GREEN ACRES WATER COMPANY	A
2010	AZ0414098	SIERRA PACIFIC MOBILE MAN	A
2010	AZ0414098	SIERRA PACIFIC MOBILE MAN	A
2010	AZ0414098	SIERRA PACIFIC MOBILE MAN	A
2010	AZ0414098	SIERRA PACIFIC MOBILE MAN	A
2010	AZ0414322	LAGUNA MOBILE HOME AND RV PARK	A
2010	AZ0414322	LAGUNA MOBILE HOME AND RV PARK	A
2010	AZ0414322	LAGUNA MOBILE HOME AND RV PARK	A
2010	AZ0414322	LAGUNA MOBILE HOME AND RV PARK	A
2010	AZ0414361	US ARMY YPG LAAF SYSTEM	N
2010	AZ0414361	US ARMY YPG LAAF SYSTEM	N
2010	AZ0414361	US ARMY YPG LAAF SYSTEM	N
2010	AZ0414361	US ARMY YPG LAAF SYSTEM	N
2010	AZ0414363	US ARMY YPG MTA SYSTEM	A
2010	AZ0414363	US ARMY YPG MTA SYSTEM	A
2010	AZ0414363	US ARMY YPG MTA SYSTEM	A
2010	AZ0414363	US ARMY YPG MTA SYSTEM	A
2010	AZ0414367	US ARMY YPG KOFA FIRING RANGE KFR	A
2010	AZ0414367	US ARMY YPG KOFA FIRING RANGE KFR	A
2010	AZ0414367	US ARMY YPG KOFA FIRING RANGE KFR	A
2010	AZ0414367	US ARMY YPG KOFA FIRING RANGE KFR	A
2010	AZ0414367	US ARMY YPG KOFA FIRING RANGE KFR	A
2010	AZ0414367	US ARMY YPG KOFA FIRING RANGE KFR	A
2010	AZ0414367	US ARMY YPG KOFA FIRING RANGE KFR	A
2010	AZ0414367	US ARMY YPG KOFA FIRING RANGE KFR	A
2010	AZ0414442	EL PRADO WATER COMPANY	A
2010	AZ0414442	EL PRADO WATER COMPANY	A
2010	AZ0414442	EL PRADO WATER COMPANY	A
2010	AZ0414442	EL PRADO WATER COMPANY	A
2010	AZ0415023	WENDEN DWID	A
2010	AZ0415023	WENDEN DWID	A
2010	AZ0415023	WENDEN DWID	A
2010	AZ0415023	WENDEN DWID	A
2010	AZ0415115	BOUSE ELEMENTARY SCHOOL	A
2010	AZ0415115	BOUSE ELEMENTARY SCHOOL	A
2010	CA0600008	COLUSA CO. W.D. #1 - GRIMES	A
2010	CA0600008	COLUSA CO. W.D. #1 - GRIMES	A
2010	CA0600008	COLUSA CO. W.D. #1 - GRIMES	A
2010	CA0600011	DEL ORO WATER CO.-WALNUT RANCH	A
2010	CA0600011	DEL ORO WATER CO.-WALNUT RANCH	A
2010	CA0600013	PRINCETON WATER DISTRICT	A

CWS	100	a_<=100	GW
CWS	100	a_<=100	GW
CWS	319	b_101-500	GW
CWS	319	b_101-500	GW
CWS	319	b_101-500	GW
CWS	319	b_101-500	GW
CWS	91	a_<=100	GW
CWS	816	c_501-1,000	GW
CWS	816	c_501-1,000	GW
CWS	816	c_501-1,000	GW
CWS	816	c_501-1,000	GW
CWS	235	b_101-500	GW
CWS	235	b_101-500	GW
CWS	235	b_101-500	GW
CWS	235	b_101-500	GW
NTNCWS	150	b_101-500	GW
NTNCWS	150	b_101-500	GW
NTNCWS	150	b_101-500	GW
NTNCWS	150	b_101-500	GW
NTNCWS	500	b_101-500	GW
NTNCWS	500	b_101-500	GW
NTNCWS	500	b_101-500	GW
NTNCWS	500	b_101-500	GW
NTNCWS	300	b_101-500	GW
NTNCWS	300	b_101-500	GW
NTNCWS	300	b_101-500	GW
NTNCWS	300	b_101-500	GW
NTNCWS	300	b_101-500	GW
NTNCWS	300	b_101-500	GW
NTNCWS	300	b_101-500	GW
CWS	350	b_101-500	GW
CWS	350	b_101-500	GW
CWS	350	b_101-500	GW
CWS	350	b_101-500	GW
CWS	750	c_501-1,000	GW
CWS	750	c_501-1,000	GW
CWS	750	c_501-1,000	GW
CWS	750	c_501-1,000	GW
NTNCWS	55	a_<=100	GW
NTNCWS	55	a_<=100	GW
CWS	500	b_101-500	GW
CWS	500	b_101-500	GW
CWS	500	b_101-500	GW
CWS	182	b_101-500	GW
CWS	182	b_101-500	GW
CWS	356	b_101-500	GW

M	4761	10592	1005	02
M	4762	10592	1005	02
P	4176	10644	1005	02
P	4180	10644	1005	02
P	4183	10644	1005	02
P	4182	10644	1005	02
P	7121	10650	1005	02
P	5546	10659	1005	02
P	5536	10659	1005	02
P	5539	10659	1005	02
P	5537	10659	1005	02
M	9438	10666	1005	02
M	9432	10666	1005	02
M	9435	10666	1005	02
M	9434	10666	1005	02
F	6048	10667	1005	02
F	6043	10667	1005	02
F	6047	10667	1005	02
F	6044	10667	1005	02
F	10247	383	1005	02
F	10242	383	1005	02
F	10246	383	1005	02
F	10244	383	1005	02
F	3446	10671	1005	02
F	3433	10670	1005	02
F	3438	10671	1005	02
F	3434	10671	1005	02
F	3440	10670	1005	02
F	3442	10670	1005	02
F	3444	10671	1005	02
F	3447	10670	1005	02
P	6229	386	1005	02
P	6240	386	1005	02
P	6238	386	1005	02
P	6237	386	1005	02
P	7858	389	1005	02
P	7853	389	1005	01
P	7855	389	1005	02
P	7854	389	1005	02
L	625	16686	1005	02
L	626	16686	1005	02
L	1021004		1005	02
L	1021005		1005	02
L	1021006		1005	02
L	1021002		1005	02
L	1021003		1005	02
L	1021004		1005	02

0.011	4/1/2010	6/30/2010	8/18/2010
0.011	7/1/2010	9/30/2010	11/18/2010
0.018	4/1/2010	6/30/2010	1/26/2012
0.02	7/1/2010	9/30/2010	1/26/2012
0.018	1/1/2010	3/31/2010	1/26/2012
0.018	10/1/2010	12/31/2010	1/26/2012
0.012	1/1/2010	3/31/2010	5/17/2010
0.022	10/1/2010	12/31/2010	5/17/2011
0.023	1/1/2010	3/31/2010	5/17/2010
0.022	7/1/2010	9/30/2010	11/18/2010
0.022	4/1/2010	6/30/2010	8/18/2010
0.013	10/1/2010	12/31/2010	5/17/2011
0.013	1/1/2010	3/31/2010	5/17/2010
0.012	7/1/2010	9/30/2010	11/18/2010
0.012	4/1/2010	6/30/2010	8/18/2010
0.015	10/1/2010	12/31/2010	5/17/2011
0.015	1/1/2010	3/31/2010	5/17/2010
0.015	7/1/2010	9/30/2010	11/18/2010
0.016	4/1/2010	6/30/2010	8/18/2010
0.025	10/1/2010	12/31/2010	5/17/2011
0.024	1/1/2010	3/31/2010	5/17/2010
0.024	7/1/2010	9/30/2010	11/18/2010
0.024	4/1/2010	6/30/2010	8/18/2010
0.017	10/1/2010	12/31/2010	5/17/2011
0.028	1/1/2010	3/31/2010	5/17/2010
0.018	4/1/2010	6/30/2010	8/18/2010
0.018	1/1/2010	3/31/2010	5/17/2010
0.028	4/1/2010	6/30/2010	8/18/2010
0.027	7/1/2010	9/30/2010	11/18/2010
0.018	7/1/2010	9/30/2010	11/18/2010
0.027	10/1/2010	12/31/2010	5/17/2011
0.011	1/1/2010	3/31/2010	5/17/2010
0.015	10/1/2010	12/31/2010	5/17/2011
0.012	7/1/2010	9/30/2010	11/18/2010
0.012	4/1/2010	6/30/2010	8/18/2010
0.011	10/1/2010	12/31/2010	5/17/2011
0.013	1/1/2010	3/31/2010	5/17/2010
0.012	7/1/2010	9/30/2010	11/18/2010
0.011	4/1/2010	6/30/2010	8/18/2010
0.011	4/1/2010	6/30/2010	8/18/2010
0.011	7/1/2010	9/30/2010	11/18/2010
0.027	1/1/2010	3/31/2010	6/26/2013
0.0269	4/1/2010	6/30/2010	6/26/2013
0.027	7/1/2010	9/30/2010	6/26/2013
0.011	4/1/2010	6/30/2010	6/26/2013
0.014	7/1/2010	9/30/2010	6/26/2013
0.012	1/1/2010	3/31/2010	6/26/2013

12/19/2014 09	AZ	991	6/13/2012
12/19/2014 09	AZ	991	6/13/2012
12/19/2014 09	AZ	2769	5/14/2013
12/19/2014 09	AZ	2769	5/14/2013
12/19/2014 09	AZ	2769	5/14/2013
12/19/2014 09	AZ	2769	5/14/2013
12/19/2014 09	AZ	4404	7/13/2012
12/19/2014 09	AZ		
12/19/2014 09	AZ		
12/19/2014 09	AZ		
12/19/2014 09	AZ		
12/19/2014 09	AZ	2950	11/12/2013
12/19/2014 09	AZ	2950	11/12/2013
12/19/2014 09	AZ	2950	11/12/2013
12/19/2014 09	AZ	2950	11/12/2013
12/19/2014 09	AZ	2880	8/1/2011
12/19/2014 09	AZ	2881	9/4/2012
12/19/2014 09	AZ	2880	8/1/2011
12/19/2014 09	AZ	2880	8/1/2011
12/19/2014 09	AZ	6443	1/14/2013
12/19/2014 09	AZ	6442	12/6/2012
12/19/2014 09	AZ	6443	1/14/2013
12/19/2014 09	AZ	6443	1/14/2013
12/19/2014 09	AZ	2463	8/16/2011
12/19/2014 09	AZ	2482	12/6/2012
12/19/2014 09	AZ	2463	8/16/2011
12/19/2014 09	AZ	2482	12/6/2012
12/19/2014 09	AZ	2483	1/14/2013
12/19/2014 09	AZ	2483	1/14/2013
12/19/2014 09	AZ	2463	8/16/2011
12/19/2014 09	AZ	2483	1/14/2013
12/19/2014 09	AZ	3712	6/24/2013
12/19/2014 09	AZ	3712	6/24/2013
12/19/2014 09	AZ	3712	6/24/2013
12/19/2014 09	AZ	3712	6/24/2013
12/19/2014 09	AZ		
12/19/2014 09	AZ		
12/19/2014 09	AZ		
12/19/2014 09	AZ		
12/19/2014 09	AZ	22	4/24/2012
12/19/2014 09	AZ	22	4/24/2012
11/20/2014 09	CA		
11/20/2014 09	CA		
11/20/2014 09	CA		
11/20/2014 09	CA		
11/20/2014 09	CA		
11/20/2014 09	CA	1221007	1/27/2011

1	319
1	91
1	816
1	235
1	150
1	500
1	300
1	350
1	750
1	55
1	500
1	182
1	356

2010	CA0600013	PRINCETON WATER DISTRICT	A
2010	CA0600013	PRINCETON WATER DISTRICT	A
2010	CA1000042	FCWWD #40/SHAVER SPRINGS	A
2010	CA1000042	FCWWD #40/SHAVER SPRINGS	A
2010	CA1000042	FCWWD #40/SHAVER SPRINGS	A
2010	CA1000042	FCWWD #40/SHAVER SPRINGS	A
2010	CA1000053	LANARE COMMUNITY SERVICES DIST	A
2010	CA1000053	LANARE COMMUNITY SERVICES DIST	A
2010	CA1000053	LANARE COMMUNITY SERVICES DIST	A
2010	CA1000053	LANARE COMMUNITY SERVICES DIST	A
2010	CA1000238	CAMDEN TRAILER PARK	A
2010	CA1000238	CAMDEN TRAILER PARK	A
2010	CA1000238	CAMDEN TRAILER PARK	A
2010	CA1000238	CAMDEN TRAILER PARK	A
2010	CA1000369	ZONNEVELD DAIRY	A
2010	CA1000369	ZONNEVELD DAIRY	A
2010	CA1000369	ZONNEVELD DAIRY	A
2010	CA1000369	ZONNEVELD DAIRY	A
2010	CA1000472	PG&E HELMS SUPPORT FACILITY	A
2010	CA1000472	PG&E HELMS SUPPORT FACILITY	A
2010	CA1000472	PG&E HELMS SUPPORT FACILITY	A
2010	CA1000472	PG&E HELMS SUPPORT FACILITY	A
2010	CA1009091	OLAM SPICES AND VEGETABLES, INC.	A
2010	CA1010028	RIVERDALE PUBLIC UTILITY DISTRICT	A
2010	CA1010028	RIVERDALE PUBLIC UTILITY DISTRICT	A
2010	CA1010028	RIVERDALE PUBLIC UTILITY DISTRICT	A
2010	CA1010028	RIVERDALE PUBLIC UTILITY DISTRICT	A
2010	CA1010030	TRANQUILLITY IRRIGATION DIST	A
2010	CA1010030	TRANQUILLITY IRRIGATION DIST	A
2010	CA1010030	TRANQUILLITY IRRIGATION DIST	A
2010	CA1010030	TRANQUILLITY IRRIGATION DIST	A
2010	CA1010039	CARUTHERS COMM SERV DIST	A
2010	CA1010039	CARUTHERS COMM SERV DIST	A
2010	CA1010039	CARUTHERS COMM SERV DIST	A
2010	CA1010039	CARUTHERS COMM SERV DIST	A
2010	CA1400036	KEELER COMMUNITY SERVICE DISTRICT	A
2010	CA1400036	KEELER COMMUNITY SERVICE DISTRICT	A
2010	CA1400036	KEELER COMMUNITY SERVICE DISTRICT	A
2010	CA1400036	KEELER COMMUNITY SERVICE DISTRICT	A
2010	CA1400037	FOOTHILL LONE PINE MOBILE HOME PARK	A
2010	CA1400037	FOOTHILL LONE PINE MOBILE HOME PARK	A
2010	CA1400037	FOOTHILL LONE PINE MOBILE HOME PARK	A
2010	CA1400037	FOOTHILL LONE PINE MOBILE HOME PARK	A
2010	CA1400155	CONTROL GORGE POWER PLANT	A
2010	CA1400526	EASTERN SIERRA COLLEGE CENTER - BISHOP	A
2010	CA1400526	EASTERN SIERRA COLLEGE CENTER - BISHOP	A
2010	CA1400528	CRYSTAL GEYSER BOTTLING PLANT	A

CWS	356	b_101-500	GW
CWS	356	b_101-500	GW
CWS	160	b_101-500	GW
CWS	160	b_101-500	GW
CWS	160	b_101-500	GW
CWS	160	b_101-500	GW
CWS	660	c_501-1,000	GW
CWS	660	c_501-1,000	GW
CWS	660	c_501-1,000	GW
CWS	660	c_501-1,000	GW
CWS	75	a_<=100	GW
CWS	75	a_<=100	GW
CWS	75	a_<=100	GW
CWS	75	a_<=100	GW
CWS	139	b_101-500	GW
CWS	139	b_101-500	GW
CWS	139	b_101-500	GW
CWS	139	b_101-500	GW
CWS	40	a_<=100	GW
CWS	40	a_<=100	GW
CWS	40	a_<=100	GW
CWS	40	a_<=100	GW
NTNCWS	125	b_101-500	GW
CWS	2416	d_1,001-3,300	GW
CWS	2416	d_1,001-3,300	GW
CWS	2416	d_1,001-3,300	GW
CWS	2416	d_1,001-3,300	GW
CWS	800	c_501-1,000	GW
CWS	800	c_501-1,000	GW
CWS	800	c_501-1,000	GW
CWS	800	c_501-1,000	GW
CWS	2497	d_1,001-3,300	GW
CWS	2497	d_1,001-3,300	GW
CWS	2497	d_1,001-3,300	GW
CWS	2497	d_1,001-3,300	GW
CWS	180	b_101-500	GW
CWS	180	b_101-500	GW
CWS	180	b_101-500	GW
CWS	180	b_101-500	GW
CWS	100	a_<=100	GW
CWS	100	a_<=100	GW
CWS	100	a_<=100	GW
CWS	100	a_<=100	GW
CWS	36	a_<=100	GW
NTNCWS	100	a_<=100	GW
NTNCWS	100	a_<=100	GW
NTNCWS	100	a_<=100	GW

L	1021005	1005	02
L	1021006	1005	02
L	1023020	1005	02
L	1023021	1005	02
L	1023022	1005	02
L	1123023	1005	02
P	1023022	1005	02
P	1023023	1005	02
P	1123027	1005	02
P	1023026	1005	02
P	1023006	1005	02
P	1023007	1005	02
P	1123009	1005	02
P	1023008	1005	02
P	1023006	1005	02
P	1023007	1005	02
P	1123010	1005	02
P	1023009	1005	02
P	1023006	1005	02
P	1023007	1005	02
P	1123009	1005	02
P	1023008	1005	02
P	1123001	1005	02
L	1023024	1005	02
L	1023025	1005	02
L	1123027	1005	02
L	1023026	1005	02
L	1023019	1005	02
L	1023020	1005	02
L	1123022	1005	02
L	1023021	1005	02
L	1023017	1005	02
L	1023018	1005	02
L	1123021	1005	02
L	1023020	1005	02
P	1000004	1005	02
P	1000017	1005	02
P	1000008	1005	02
P	1100001	1005	02
P	1000009	1005	02
P	1000026	1005	02
P	1000018	1005	02
P	1100006	1005	02
L	1000011	1005	02
S	1000012	1005	02
S	1000028	1005	02
P	1000019	1005	02

0.0118	4/1/2010	6/30/2010	6/26/2013
0.011	7/1/2010	9/30/2010	6/26/2013
0.017	1/1/2010	3/31/2010	6/26/2013
0.018	4/1/2010	6/30/2010	6/26/2013
0.017	7/1/2010	9/30/2010	6/26/2013
0.019	10/1/2010	12/31/2010	6/26/2013
0.017	1/1/2010	3/31/2010	6/26/2013
0.017	4/1/2010	6/30/2010	6/26/2013
0.029	10/1/2010	12/31/2010	6/26/2013
0.017	7/1/2010	9/30/2010	6/26/2013
0.0261	1/1/2010	3/31/2010	6/26/2013
0.0261	4/1/2010	6/30/2010	6/26/2013
0.031	10/1/2010	12/31/2010	6/26/2013
0.0307	7/1/2010	9/30/2010	6/26/2013
0.034	1/1/2010	3/31/2010	6/26/2013
0.024	4/1/2010	6/30/2010	6/26/2013
0.023	10/1/2010	12/31/2010	6/26/2013
0.022	7/1/2010	9/30/2010	6/26/2013
0.039	1/1/2010	3/31/2010	6/26/2013
0.037	4/1/2010	6/30/2010	6/26/2013
0.037	10/1/2010	12/31/2010	6/26/2013
0.037	7/1/2010	9/30/2010	6/26/2013
0.0139	10/1/2010	12/31/2010	6/26/2013
0.04	1/1/2010	3/31/2010	6/26/2013
0.045	4/1/2010	6/30/2010	6/26/2013
0.0397	10/1/2010	12/31/2010	6/26/2013
0.038	7/1/2010	9/30/2010	6/26/2013
0.0135	1/1/2010	3/31/2010	6/26/2013
0.013	4/1/2010	6/30/2010	6/26/2013
0.0139	10/1/2010	12/31/2010	6/26/2013
0.013	7/1/2010	9/30/2010	6/26/2013
0.026	4/1/2010	6/30/2010	6/26/2013
0.022	1/1/2010	3/31/2010	6/26/2013
0.0216	10/1/2010	12/31/2010	6/26/2013
0.022	7/1/2010	9/30/2010	6/26/2013
0.086	1/1/2010	3/31/2010	8/19/2014
0.075	7/1/2010	9/30/2010	8/19/2014
0.075	4/1/2010	6/30/2010	8/19/2014
0.076	10/1/2010	12/31/2010	8/19/2014
0.071	1/1/2010	3/31/2010	8/19/2014
0.072	7/1/2010	9/30/2010	8/19/2014
0.073	4/1/2010	6/30/2010	8/19/2014
0.072	10/1/2010	12/31/2010	8/19/2014
0.012	1/1/2010	3/31/2010	8/19/2014
0.011	4/1/2010	6/30/2010	8/19/2014
0.011	7/1/2010	9/30/2010	8/19/2014
0.03	1/1/2010	3/31/2010	8/19/2014

11/20/2014 09	CA	1221007	1/27/2011
11/20/2014 09	CA	1221007	1/27/2011
11/20/2014 09	CA		
11/20/2014 09	CA		
11/20/2014 09	CA		
11/20/2014 09	CA		
11/20/2014 09	CA		
11/20/2014 09	CA		
11/20/2014 09	CA		
11/20/2014 09	CA		
11/20/2014 09	CA		
11/20/2014 09	CA		
11/20/2014 09	CA		
11/20/2014 09	CA		
11/20/2014 09	CA		
11/20/2014 09	CA		
11/20/2014 09	CA		
11/20/2014 09	CA		
11/20/2014 09	CA		
11/20/2014 09	CA		
11/20/2014 09	CA		
11/20/2014 09	CA		
11/20/2014 09	CA		
11/20/2014 09	CA		
11/20/2014 09	CA		
11/20/2014 09	CA		
11/20/2014 09	CA		
11/20/2014 09	CA		
11/20/2014 09	CA		
11/20/2014 09	CA		
11/20/2014 09	CA	9912009	9/18/2014
11/20/2014 09	CA	9912009	9/18/2014
11/20/2014 09	CA	9912009	9/18/2014
11/20/2014 09	CA	9912009	9/18/2014
11/20/2014 09	CA		
11/20/2014 09	CA		
11/20/2014 09	CA		
11/20/2014 09	CA		
11/20/2014 09	CA		
11/20/2014 09	CA		
11/20/2014 09	CA		
11/20/2014 09	CA		
11/20/2014 09	CA		
11/20/2014 09	CA		
11/20/2014 09	CA		
11/20/2014 09	CA		
11/20/2014 09	CA		
11/20/2014 09	CA	1100006	11/30/2010
11/20/2014 09	CA		
11/20/2014 09	CA		
11/20/2014 09	CA	1200004	1/1/2012

1	160
1	660
1	75
1	139
1	40
1	125
1	2416
1	800
1	2497
1	180
1	100
1	36
1	100
1	100

2010	CA1400528	CRYSTAL GEYSER BOTTLING PLANT	A
2010	CA1400528	CRYSTAL GEYSER BOTTLING PLANT	A
2010	CA1500290	EDGEMONT ACRES MUTUAL WATER COMPANY	A
2010	CA1500290	EDGEMONT ACRES MUTUAL WATER COMPANY	A
2010	CA1500290	EDGEMONT ACRES MUTUAL WATER COMPANY	A
2010	CA1500290	EDGEMONT ACRES MUTUAL WATER COMPANY	A
2010	CA1500364	KRVWC - KERNVALE MUTUAL WATER CO	A
2010	CA1500364	KRVWC - KERNVALE MUTUAL WATER CO	A
2010	CA1500364	KRVWC - KERNVALE MUTUAL WATER CO	A
2010	CA1500364	KRVWC - KERNVALE MUTUAL WATER CO	A
2010	CA1500378	MAHER MUTUAL WATER COMPANY	A
2010	CA1500378	MAHER MUTUAL WATER COMPANY	A
2010	CA1500378	MAHER MUTUAL WATER COMPANY	A
2010	CA1500378	MAHER MUTUAL WATER COMPANY	A
2010	CA1500405	AERIAL ACRES WATER SYSTEM	A
2010	CA1500405	AERIAL ACRES WATER SYSTEM	A
2010	CA1500405	AERIAL ACRES WATER SYSTEM	A
2010	CA1500405	AERIAL ACRES WATER SYSTEM	A
2010	CA1500424	LANDS OF PROMISE MUTUAL WATER ASSOCIATIO	A
2010	CA1500424	LANDS OF PROMISE MUTUAL WATER ASSOCIATIO	A
2010	CA1500424	LANDS OF PROMISE MUTUAL WATER ASSOCIATIO	A
2010	CA1500424	LANDS OF PROMISE MUTUAL WATER ASSOCIATIO	A
2010	CA1500436	HUNGRY GULCH WATER SYSTEM	A
2010	CA1500436	HUNGRY GULCH WATER SYSTEM	A
2010	CA1500436	HUNGRY GULCH WATER SYSTEM	A
2010	CA1500436	HUNGRY GULCH WATER SYSTEM	A
2010	CA1500442	SUNSET APARTMENTS WATER SYSTEM	A
2010	CA1500449	FOURTH STREET WATER SYSTEM	A
2010	CA1500449	FOURTH STREET WATER SYSTEM	A
2010	CA1500449	FOURTH STREET WATER SYSTEM	A
2010	CA1500449	FOURTH STREET WATER SYSTEM	A
2010	CA1500455	WILLIAM FISHER MEMORIAL WATER COMPANY	A
2010	CA1500455	WILLIAM FISHER MEMORIAL WATER COMPANY	A
2010	CA1500455	WILLIAM FISHER MEMORIAL WATER COMPANY	A
2010	CA1500455	WILLIAM FISHER MEMORIAL WATER COMPANY	A
2010	CA1500458	R.S. MUTUAL WATER COMPANY	A
2010	CA1500458	R.S. MUTUAL WATER COMPANY	A
2010	CA1500458	R.S. MUTUAL WATER COMPANY	A
2010	CA1500458	R.S. MUTUAL WATER COMPANY	A
2010	CA1500461	FOUNTAIN TRAILER PARK WATER	A
2010	CA1500461	FOUNTAIN TRAILER PARK WATER	A
2010	CA1500461	FOUNTAIN TRAILER PARK WATER	A
2010	CA1500461	FOUNTAIN TRAILER PARK WATER	A
2010	CA1500493	EL ADOBE POA, INC.	A
2010	CA1500493	EL ADOBE POA, INC.	A
2010	CA1500493	EL ADOBE POA, INC.	A
2010	CA1500493	EL ADOBE POA, INC.	A

NTNCWS	100	a_<=100	GW
NTNCWS	100	a_<=100	GW
CWS	400	b_101-500	SWP
CWS	400	b_101-500	SWP
CWS	400	b_101-500	SWP
CWS	400	b_101-500	SWP
CWS	26	a_<=100	GW
CWS	26	a_<=100	GW
CWS	26	a_<=100	GW
CWS	26	a_<=100	GW
CWS	150	b_101-500	GW
CWS	150	b_101-500	GW
CWS	150	b_101-500	GW
CWS	150	b_101-500	GW
CWS	148	b_101-500	GW
CWS	148	b_101-500	GW
CWS	148	b_101-500	GW
CWS	148	b_101-500	GW
CWS	190	b_101-500	GW
CWS	190	b_101-500	GW
CWS	190	b_101-500	GW
CWS	190	b_101-500	GW
CWS	33	a_<=100	GW
CWS	33	a_<=100	GW
CWS	33	a_<=100	GW
CWS	33	a_<=100	GW
CWS	37	a_<=100	GW
CWS	56	a_<=100	GW
CWS	56	a_<=100	GW
CWS	56	a_<=100	GW
CWS	56	a_<=100	GW
CWS	53	a_<=100	GW
CWS	53	a_<=100	GW
CWS	53	a_<=100	GW
CWS	53	a_<=100	GW
CWS	67	a_<=100	GW
CWS	67	a_<=100	GW
CWS	67	a_<=100	GW
CWS	67	a_<=100	GW
CWS	68	a_<=100	GW
CWS	68	a_<=100	GW
CWS	68	a_<=100	GW
CWS	68	a_<=100	GW
CWS	200	b_101-500	GW
CWS	200	b_101-500	GW
CWS	200	b_101-500	GW
CWS	200	b_101-500	GW

P	1100008	1005	02
P	1000020	1005	02
P	1019025	1005	02
P	1019026	1005	02
P	1019027	1005	02
P	1119028	1005	02
P	1019028	1005	02
P	1019029	1005	02
P	1119031	1005	02
P	1019030	1005	02
P	1019026	1005	02
P	1019027	1005	02
P	1119029	1005	02
P	1019028	1005	02
P	1019008	1005	02
P	1019009	1005	02
P	1119012	1005	02
P	1019011	1005	02
P	1019018	1005	02
P	1019019	1005	02
P	1119021	1005	02
P	1019020	1005	02
P	1019032	1005	02
P	1019033	1005	02
P	1119035	1005	02
P	1019034	1005	02
M	1019026	1005	02
P	1019012	1005	02
P	1019013	1005	02
P	1119015	1005	02
P	1019014	1005	02
P	1019023	1005	02
P	1019024	1005	02
P	1119026	1005	02
P	1019025	1005	02
P	1019022	1005	02
P	1019024	1005	02
P	1119026	1005	02
P	1019025	1005	02
M	1019034	1005	02
M	1019035	1005	02
M	1119037	1005	02
M	1019036	1005	02
P	1019019	1005	02
P	1019021	1005	02
P	1119023	1005	02
P	1019022	1005	02

0.029	10/1/2010	12/31/2010	8/19/2014
0.03	4/1/2010	6/30/2010	8/19/2014
0.23	1/1/2010	3/31/2010	6/26/2013
0.26	4/1/2010	6/30/2010	6/26/2013
0.26	7/1/2010	9/30/2010	6/26/2013
0.26	10/1/2010	12/31/2010	6/26/2013
0.0257	1/1/2010	3/31/2010	6/26/2013
0.026	4/1/2010	6/30/2010	6/26/2013
0.026	10/1/2010	12/31/2010	6/26/2013
0.025	7/1/2010	9/30/2010	6/26/2013
0.0205	1/1/2010	3/31/2010	6/26/2013
0.021	4/1/2010	6/30/2010	6/26/2013
0.021	10/1/2010	12/31/2010	6/26/2013
0.02	7/1/2010	9/30/2010	6/26/2013
0.0168	1/1/2010	3/31/2010	6/26/2013
0.032	4/1/2010	6/30/2010	6/26/2013
0.037	10/1/2010	12/31/2010	6/26/2013
0.033	7/1/2010	9/30/2010	6/26/2013
0.0168	1/1/2010	3/31/2010	6/26/2013
0.017	4/1/2010	6/30/2010	6/26/2013
0.016	10/1/2010	12/31/2010	6/26/2013
0.017	7/1/2010	9/30/2010	6/26/2013
0.0107	1/1/2010	3/31/2010	6/26/2013
0.107	4/1/2010	6/30/2010	6/26/2013
0.094	10/1/2010	12/31/2010	6/26/2013
0.102	7/1/2010	9/30/2010	6/26/2013
0.04	1/1/2010	3/31/2010	6/26/2013
0.0158	1/1/2010	3/31/2010	6/26/2013
0.017	4/1/2010	6/30/2010	6/26/2013
0.018	10/1/2010	12/31/2010	6/26/2013
0.017	7/1/2010	9/30/2010	6/26/2013
0.0165	1/1/2010	3/31/2010	6/26/2013
0.017	4/1/2010	6/30/2010	6/26/2013
0.018	10/1/2010	12/31/2010	6/26/2013
0.018	7/1/2010	9/30/2010	6/26/2013
0.0109	1/1/2010	3/31/2010	6/26/2013
0.012	4/1/2010	6/30/2010	6/26/2013
0.012	10/1/2010	12/31/2010	6/26/2013
0.012	7/1/2010	9/30/2010	6/26/2013
0.08	1/1/2010	3/31/2010	6/26/2013
0.087	4/1/2010	6/30/2010	6/26/2013
0.095	10/1/2010	12/31/2010	6/26/2013
0.093	7/1/2010	9/30/2010	6/26/2013
0.0215	1/1/2010	3/31/2010	6/26/2013
0.021	4/1/2010	6/30/2010	6/26/2013
0.021	10/1/2010	12/31/2010	6/26/2013
0.021	7/1/2010	9/30/2010	6/26/2013

11/20/2014 09	CA	1200004	1/1/2012
11/20/2014 09	CA	1200004	1/1/2012
11/20/2014 09	CA		
11/20/2014 09	CA		
11/20/2014 09	CA		
11/20/2014 09	CA		
11/20/2014 09	CA		
11/20/2014 09	CA		
11/20/2014 09	CA		
11/20/2014 09	CA		
11/20/2014 09	CA		
11/20/2014 09	CA		
11/20/2014 09	CA		
11/20/2014 09	CA		
11/20/2014 09	CA		
11/20/2014 09	CA		
11/20/2014 09	CA		
11/20/2014 09	CA		
11/20/2014 09	CA		
11/20/2014 09	CA		
11/20/2014 09	CA		
11/20/2014 09	CA		
11/20/2014 09	CA		
11/20/2014 09	CA		
11/20/2014 09	CA		
11/20/2014 09	CA		
11/20/2014 09	CA	1019020	4/26/2010
11/20/2014 09	CA		
11/20/2014 09	CA		
11/20/2014 09	CA		
11/20/2014 09	CA		
11/20/2014 09	CA		
11/20/2014 09	CA		
11/20/2014 09	CA		
11/20/2014 09	CA		
11/20/2014 09	CA		
11/20/2014 09	CA		
11/20/2014 09	CA		
11/20/2014 09	CA		
11/20/2014 09	CA		
11/20/2014 09	CA		
11/20/2014 09	CA		
11/20/2014 09	CA		
11/20/2014 09	CA		
11/20/2014 09	CA		
11/20/2014 09	CA		
11/20/2014 09	CA		

1	400
1	26
1	150
1	148
1	190
1	33
1	37
1	56
1	53
1	67
1	68
1	200

2010	CA1500521	BOULDER CANYON WATER ASSOCIATION	A
2010	CA1500521	BOULDER CANYON WATER ASSOCIATION	A
2010	CA1500521	BOULDER CANYON WATER ASSOCIATION	A
2010	CA1500521	BOULDER CANYON WATER ASSOCIATION	A
2010	CA1500525	LAKEVIEW RANCHOS MUTUAL WATER COMPANY	A
2010	CA1500525	LAKEVIEW RANCHOS MUTUAL WATER COMPANY	A
2010	CA1500525	LAKEVIEW RANCHOS MUTUAL WATER COMPANY	A
2010	CA1500525	LAKEVIEW RANCHOS MUTUAL WATER COMPANY	A
2010	CA1500540	PINON VALLEY WATER COMPANY	A
2010	CA1500540	PINON VALLEY WATER COMPANY	A
2010	CA1500540	PINON VALLEY WATER COMPANY	A
2010	CA1500544	ENOS LANE PUBLIC UTILITY DISTRICT	A
2010	CA1500544	ENOS LANE PUBLIC UTILITY DISTRICT	A
2010	CA1500571	LUCKY 18 ON ROSAMOND, LLC	A
2010	CA1500571	LUCKY 18 ON ROSAMOND, LLC	A
2010	CA1500571	LUCKY 18 ON ROSAMOND, LLC	A
2010	CA1500571	LUCKY 18 ON ROSAMOND, LLC	A
2010	CA1500600	J.G. BOSWELL COMPANY WATER SYSTEM	A
2010	CA1500600	J.G. BOSWELL COMPANY WATER SYSTEM	A
2010	CA1500600	J.G. BOSWELL COMPANY WATER SYSTEM	A
2010	CA1500600	J.G. BOSWELL COMPANY WATER SYSTEM	A
2010	CA1502154	LAKESIDE SCHOOL	A
2010	CA1502154	LAKESIDE SCHOOL	A
2010	CA1502154	LAKESIDE SCHOOL	A
2010	CA1502154	LAKESIDE SCHOOL	A
2010	CA1502221	POND SCHOOL WATER SYSTEM	A
2010	CA1502221	POND SCHOOL WATER SYSTEM	A
2010	CA1502221	POND SCHOOL WATER SYSTEM	A
2010	CA1502221	POND SCHOOL WATER SYSTEM	A
2010	CA1502231	ROSAMOND SCHOOL WATER SYSTEM	A
2010	CA1502244	SEMI TROPIC SCHOOL WATER SYSTEM	A
2010	CA1502244	SEMI TROPIC SCHOOL WATER SYSTEM	A
2010	CA1502244	SEMI TROPIC SCHOOL WATER SYSTEM	A
2010	CA1502244	SEMI TROPIC SCHOOL WATER SYSTEM	A
2010	CA1502383	NORD ROAD WATER ASSOCIATION	A
2010	CA1502383	NORD ROAD WATER ASSOCIATION	A
2010	CA1502383	NORD ROAD WATER ASSOCIATION	A
2010	CA1502383	NORD ROAD WATER ASSOCIATION	A
2010	CA1502569	FIRST MUTUAL WATER SYSTEM	A
2010	CA1502569	FIRST MUTUAL WATER SYSTEM	A
2010	CA1502569	FIRST MUTUAL WATER SYSTEM	A
2010	CA1502569	FIRST MUTUAL WATER SYSTEM	A
2010	CA1502595	NATIONAL CEMENT CO.-LEBEC PLANT	A
2010	CA1502595	NATIONAL CEMENT CO.-LEBEC PLANT	A
2010	CA1502595	NATIONAL CEMENT CO.-LEBEC PLANT	A
2010	CA1502595	NATIONAL CEMENT CO.-LEBEC PLANT	A
2010	CA1502622	GOSFORD ROAD WATER COMPANY	A

CWS	28	a_<=100	GW
CWS	28	a_<=100	GW
CWS	28	a_<=100	GW
CWS	28	a_<=100	GW
CWS	120	b_101-500	GW
CWS	120	b_101-500	GW
CWS	120	b_101-500	GW
CWS	120	b_101-500	GW
CWS	80	a_<=100	GW
CWS	80	a_<=100	GW
CWS	80	a_<=100	GW
CWS	270	b_101-500	GW
CWS	270	b_101-500	GW
CWS	73	a_<=100	GW
CWS	73	a_<=100	GW
CWS	73	a_<=100	GW
CWS	73	a_<=100	GW
NTNCWS	47	a_<=100	GW
NTNCWS	47	a_<=100	GW
NTNCWS	47	a_<=100	GW
NTNCWS	47	a_<=100	GW
NTNCWS	800	c_501-1,000	GW
NTNCWS	800	c_501-1,000	GW
NTNCWS	800	c_501-1,000	GW
NTNCWS	800	c_501-1,000	GW
NTNCWS	250	b_101-500	GW
NTNCWS	250	b_101-500	GW
NTNCWS	250	b_101-500	GW
NTNCWS	250	b_101-500	GW
NTNCWS	900	c_501-1,000	SWP
NTNCWS	320	b_101-500	GW
NTNCWS	320	b_101-500	GW
NTNCWS	320	b_101-500	GW
NTNCWS	320	b_101-500	GW
CWS	32	a_<=100	GW
CWS	32	a_<=100	GW
CWS	32	a_<=100	GW
CWS	32	a_<=100	GW
CWS	35	a_<=100	GW
CWS	35	a_<=100	GW
CWS	35	a_<=100	GW
CWS	35	a_<=100	GW
NTNCWS	120	b_101-500	GW
NTNCWS	120	b_101-500	GW
NTNCWS	120	b_101-500	GW
NTNCWS	120	b_101-500	GW
CWS	52	a_<=100	GW

P	1019020	1005	02
P	1019021	1005	02
P	1119023	1005	02
P	1019022	1005	02
P	1019016	1005	02
P	1019017	1005	02
P	1119019	1005	02
P	1019018	1005	02
L	1019016	1005	02
L	1019017	1005	02
L	1119018	1005	02
P	1019020	1005	02
P	1119019	1005	02
P	1019020	1005	02
P	1019021	1005	02
P	1119023	1005	02
P	1019022	1005	02
P	1019021	1005	02
P	1019022	1005	02
P	1019023	1005	02
P	1119024	1005	02
L	1019009	1005	02
L	1019010	1005	02
L	1119012	1005	02
L	1019011	1005	02
M	1019015	1005	02
M	1019016	1005	02
M	1019017	1005	02
M	1119018	1005	02
L	1119010	1005	02
L	1019018	1005	02
L	1019020	1005	02
L	1119022	1005	02
L	1019021	1005	02
P	1019041	1005	02
P	1019042	1005	02
P	1119044	1005	02
P	1019043	1005	02
P	1019022	1005	02
P	1019024	1005	02
P	1119026	1005	02
P	1019025	1005	02
P	1019008	1005	02
P	1019009	1005	02
P	1119013	1005	02
P	1019012	1005	02
P	1019012	1005	02

0.02	1/1/2010	3/31/2010	6/26/2013
0.021	4/1/2010	6/30/2010	6/26/2013
0.022	10/1/2010	12/31/2010	6/26/2013
0.022	7/1/2010	9/30/2010	6/26/2013
0.034	1/1/2010	3/31/2010	6/26/2013
0.044	4/1/2010	6/30/2010	6/26/2013
0.049	10/1/2010	12/31/2010	6/26/2013
0.058	7/1/2010	9/30/2010	6/26/2013
0.011	4/1/2010	6/30/2010	6/26/2013
0.012	7/1/2010	9/30/2010	6/26/2013
0.012	10/1/2010	12/31/2010	6/26/2013
0.011	7/1/2010	9/30/2010	6/26/2013
0.011	10/1/2010	12/31/2010	6/26/2013
0.0225	1/1/2010	3/31/2010	6/26/2013
0.032	4/1/2010	6/30/2010	6/26/2013
0.031	10/1/2010	12/31/2010	6/26/2013
0.031	7/1/2010	9/30/2010	6/26/2013
0.0275	1/1/2010	3/31/2010	6/26/2013
0.029	4/1/2010	6/30/2010	6/26/2013
0.029	7/1/2010	9/30/2010	6/26/2013
0.028	10/1/2010	12/31/2010	6/26/2013
0.0163	1/1/2010	3/31/2010	6/26/2013
0.016	4/1/2010	6/30/2010	6/26/2013
0.017	10/1/2010	12/31/2010	6/26/2013
0.017	7/1/2010	9/30/2010	6/26/2013
0.0144	1/1/2010	3/31/2010	6/26/2013
0.019	4/1/2010	6/30/2010	6/26/2013
0.021	7/1/2010	9/30/2010	6/26/2013
0.017	10/1/2010	12/31/2010	6/26/2013
0.022	10/1/2010	12/31/2010	6/26/2013
0.022	1/1/2010	3/31/2010	6/26/2013
0.022	4/1/2010	6/30/2010	6/26/2013
0.022	10/1/2010	12/31/2010	6/26/2013
0.022	7/1/2010	9/30/2010	6/26/2013
0.015	1/1/2010	3/31/2010	6/26/2013
0.015	4/1/2010	6/30/2010	6/26/2013
0.015	10/1/2010	12/31/2010	6/26/2013
0.015	7/1/2010	9/30/2010	6/26/2013
0.0163	1/1/2010	3/31/2010	6/26/2013
0.016	4/1/2010	6/30/2010	6/26/2013
0.016	10/1/2010	12/31/2010	6/26/2013
0.016	7/1/2010	9/30/2010	6/26/2013
0.011	1/1/2010	3/31/2010	6/26/2013
0.011	4/1/2010	6/30/2010	6/26/2013
0.013	10/1/2010	12/31/2010	6/26/2013
0.013	7/1/2010	9/30/2010	6/26/2013
0.0109	1/1/2010	3/31/2010	6/26/2013

11/20/2014 09	CA		
11/20/2014 09	CA		
11/20/2014 09	CA		
11/20/2014 09	CA		
11/20/2014 09	CA		
11/20/2014 09	CA		
11/20/2014 09	CA		
11/20/2014 09	CA		
11/20/2014 09	CA		
11/20/2014 09	CA		
11/20/2014 09	CA		
11/20/2014 09	CA		
11/20/2014 09	CA		
11/20/2014 09	CA		
11/20/2014 09	CA		
11/20/2014 09	CA		
11/20/2014 09	CA		
11/20/2014 09	CA		
11/20/2014 09	CA	1219024	12/31/2011
11/20/2014 09	CA	1219024	12/31/2011
11/20/2014 09	CA	1219024	12/31/2011
11/20/2014 09	CA	1219024	12/31/2011
11/20/2014 09	CA		
11/20/2014 09	CA		
11/20/2014 09	CA		
11/20/2014 09	CA		
11/20/2014 09	CA	1219016	12/31/2011
11/20/2014 09	CA	1219016	12/31/2011
11/20/2014 09	CA	1219016	12/31/2011
11/20/2014 09	CA	1219016	12/31/2011
11/20/2014 09	CA		
11/20/2014 09	CA		
11/20/2014 09	CA		
11/20/2014 09	CA		
11/20/2014 09	CA		
11/20/2014 09	CA		
11/20/2014 09	CA		
11/20/2014 09	CA		
11/20/2014 09	CA		
11/20/2014 09	CA		
11/20/2014 09	CA		
11/20/2014 09	CA		
11/20/2014 09	CA	9919008	7/23/2013
11/20/2014 09	CA	9919008	7/23/2013
11/20/2014 09	CA	9919008	7/23/2013
11/20/2014 09	CA	9919008	7/23/2013
11/20/2014 09	CA	1219013	12/31/2011

1	28
1	120
1	80
1	270
1	73
1	47
1	800
1	250
1	900
1	320
1	32
1	35
1	120
1	52

2010	CA1502622	GOSFORD ROAD WATER COMPANY	A
2010	CA1502622	GOSFORD ROAD WATER COMPANY	A
2010	CA1502622	GOSFORD ROAD WATER COMPANY	A
2010	CA1502724	QUAIL VALLEY WATER DIST-EASTSIDE SYSTEM	A
2010	CA1502724	QUAIL VALLEY WATER DIST-EASTSIDE SYSTEM	A
2010	CA1502724	QUAIL VALLEY WATER DIST-EASTSIDE SYSTEM	A
2010	CA1502724	QUAIL VALLEY WATER DIST-EASTSIDE SYSTEM	A
2010	CA1502771	KERN OIL AND REFINING COMPANY	A
2010	CA1502771	KERN OIL AND REFINING COMPANY	A
2010	CA1502771	KERN OIL AND REFINING COMPANY	A
2010	CA1503380	J G BOSWELL TOMATO COMPANY LLC	A
2010	CA1503380	J G BOSWELL TOMATO COMPANY LLC	A
2010	CA1503380	J G BOSWELL TOMATO COMPANY LLC	A
2010	CA1503380	J G BOSWELL TOMATO COMPANY LLC	A
2010	CA1510001	ARVIN COMMUNITY SERVICES DIST	A
2010	CA1510001	ARVIN COMMUNITY SERVICES DIST	A
2010	CA1510001	ARVIN COMMUNITY SERVICES DIST	A
2010	CA1510001	ARVIN COMMUNITY SERVICES DIST	A
2010	CA1510002	BORON CSD	A
2010	CA1510002	BORON CSD	A
2010	CA1510002	BORON CSD	A
2010	CA1510002	BORON CSD	A
2010	CA1510005	DELANO, CITY OF	A
2010	CA1510005	DELANO, CITY OF	A
2010	CA1510005	DELANO, CITY OF	A
2010	CA1510005	DELANO, CITY OF	A
2010	CA1510012	LAMONT PUBLIC UTILITY DIST	A
2010	CA1510012	LAMONT PUBLIC UTILITY DIST	A
2010	CA1510012	LAMONT PUBLIC UTILITY DIST	A
2010	CA1510012	LAMONT PUBLIC UTILITY DIST	A
2010	CA1510013	MCFARLAND, CITY OF	A
2010	CA1510013	MCFARLAND, CITY OF	A
2010	CA1510014	MOJAVE PUD	A
2010	CA1510014	MOJAVE PUD	A
2010	CA1510014	MOJAVE PUD	A
2010	CA1510014	MOJAVE PUD	A
2010	CA1510016	RAND COMMUNITIES WATER DISTRICT	A
2010	CA1510016	RAND COMMUNITIES WATER DISTRICT	A
2010	CA1510016	RAND COMMUNITIES WATER DISTRICT	A
2010	CA1510016	RAND COMMUNITIES WATER DISTRICT	A
2010	CA1510017	INDIAN WELLS VALLEY W.D.	A
2010	CA1510017	INDIAN WELLS VALLEY W.D.	A
2010	CA1510017	INDIAN WELLS VALLEY W.D.	A
2010	CA1510017	INDIAN WELLS VALLEY W.D.	A
2010	CA1510019	SHAFTER, CITY OF	A
2010	CA1510024	GREENFIELD COUNTY WD	A
2010	CA1510024	GREENFIELD COUNTY WD	A

CWS	52	a_<=100	GW
CWS	52	a_<=100	GW
CWS	52	a_<=100	GW
CWS	60	a_<=100	GW
CWS	60	a_<=100	GW
CWS	60	a_<=100	GW
CWS	60	a_<=100	GW
NTNCWS	150	b_101-500	GW
NTNCWS	150	b_101-500	GW
NTNCWS	150	b_101-500	GW
NTNCWS	125	b_101-500	GW
NTNCWS	125	b_101-500	GW
NTNCWS	125	b_101-500	GW
NTNCWS	125	b_101-500	GW
CWS	18000	f_10,001-50,000	GW
CWS	18000	f_10,001-50,000	GW
CWS	18000	f_10,001-50,000	GW
CWS	18000	f_10,001-50,000	GW
CWS	2500	d_1,001-3,300	SWP
CWS	2500	d_1,001-3,300	SWP
CWS	2500	d_1,001-3,300	SWP
CWS	2500	d_1,001-3,300	SWP
CWS	49800	f_10,001-50,000	GW
CWS	49800	f_10,001-50,000	GW
CWS	49800	f_10,001-50,000	GW
CWS	49800	f_10,001-50,000	GW
CWS	15120	f_10,001-50,000	GW
CWS	15120	f_10,001-50,000	GW
CWS	15120	f_10,001-50,000	GW
CWS	15120	f_10,001-50,000	GW
CWS	12333	f_10,001-50,000	GW
CWS	12333	f_10,001-50,000	GW
CWS	4000	e_3,301-10,000	SWP
CWS	4000	e_3,301-10,000	SWP
CWS	4000	e_3,301-10,000	SWP
CWS	4000	e_3,301-10,000	SWP
CWS	450	b_101-500	GW
CWS	450	b_101-500	GW
CWS	450	b_101-500	GW
CWS	450	b_101-500	GW
CWS	29000	f_10,001-50,000	GW
CWS	29000	f_10,001-50,000	GW
CWS	29000	f_10,001-50,000	GW
CWS	29000	f_10,001-50,000	GW
CWS	16928	f_10,001-50,000	GW
CWS	8500	e_3,301-10,000	GW
CWS	8500	e_3,301-10,000	GW

P	1019013	1005	02
P	1019014	1005	02
P	1119015	1005	02
L	1019012	1005	02
L	1019013	1005	02
L	1119016	1005	02
L	1019014	1005	02
P	1019021	1005	02
P	1019022	1005	02
P	1119023	1005	02
P	1019015	1005	02
P	1019016	1005	02
P	1019017	1005	02
P	1119018	1005	02
L	1012115	1005	02
L	1012116	1005	02
L	1112119	1005	02
L	1012118	1005	02
L	1019011	1005	02
L	1019012	1005	02
L	1119014	1005	02
L	1019013	1005	02
L	1012023	1005	02
L	1012024	1005	02
L	1112026	1005	02
L	1012025	1005	02
L	1012026	1005	02
L	1012027	1005	02
L	1112029	1005	02
L	1012028	1005	02
L	1012039	1005	02
L	1012040	1005	02
L	1019022	1005	02
L	1019023	1005	02
L	1119025	1005	02
L	1019024	1005	02
L	1019027	1005	02
L	1019028	1005	02
L	1119031	1005	02
L	1019029	1005	02
L	1019013	1005	02
L	1019014	1005	02
L	1119016	1005	02
L	1019015	1005	02
L	1112009	1005	02
L	1012011	1005	02
L	1012012	1005	02

0.011	4/1/2010	6/30/2010	6/26/2013
0.012	7/1/2010	9/30/2010	6/26/2013
0.011	10/1/2010	12/31/2010	6/26/2013
0.0863	1/1/2010	3/31/2010	6/26/2013
0.094	4/1/2010	6/30/2010	6/26/2013
0.118	10/1/2010	12/31/2010	6/26/2013
0.097	7/1/2010	9/30/2010	6/26/2013
0.0126	1/1/2010	3/31/2010	6/26/2013
0.013	4/1/2010	6/30/2010	6/26/2013
0.011	10/1/2010	12/31/2010	6/26/2013
0.0183	1/1/2010	3/31/2010	6/26/2013
0.02	4/1/2010	6/30/2010	6/26/2013
0.019	7/1/2010	9/30/2010	6/26/2013
0.017	10/1/2010	12/31/2010	6/26/2013
0.0353	1/1/2010	3/31/2010	6/26/2013
0.036	4/1/2010	6/30/2010	6/26/2013
0.0368	10/1/2010	12/31/2010	6/26/2013
0.0368	7/1/2010	9/30/2010	6/26/2013
0.0333	1/1/2010	3/31/2010	6/26/2013
0.068	4/1/2010	6/30/2010	6/26/2013
0.085	10/1/2010	12/31/2010	6/26/2013
0.084	7/1/2010	9/30/2010	6/26/2013
0.0318	1/1/2010	3/31/2010	6/26/2013
0.033	4/1/2010	6/30/2010	6/26/2013
0.0315	10/1/2010	12/31/2010	6/26/2013
0.0323	7/1/2010	9/30/2010	6/26/2013
0.0113	1/1/2010	3/31/2010	6/26/2013
0.011	4/1/2010	6/30/2010	6/26/2013
0.011	10/1/2010	12/31/2010	6/26/2013
0.011	7/1/2010	9/30/2010	6/26/2013
0.011	1/1/2010	3/31/2010	6/26/2013
0.011	4/1/2010	6/30/2010	6/26/2013
0.0153	1/1/2010	3/31/2010	6/26/2013
0.016	4/1/2010	6/30/2010	6/26/2013
0.016	10/1/2010	12/31/2010	6/26/2013
0.016	7/1/2010	9/30/2010	6/26/2013
0.024	1/1/2010	3/31/2010	6/26/2013
0.026	4/1/2010	6/30/2010	6/26/2013
0.025	10/1/2010	12/31/2010	6/26/2013
0.026	7/1/2010	9/30/2010	6/26/2013
0.028	1/1/2010	3/31/2010	6/26/2013
0.031	4/1/2010	6/30/2010	6/26/2013
0.031	10/1/2010	12/31/2010	6/26/2013
0.031	7/1/2010	9/30/2010	6/26/2013
0.0116	10/1/2010	12/31/2010	6/26/2013
0.0113	1/1/2010	3/31/2010	6/26/2013
0.011	4/1/2010	6/30/2010	6/26/2013

11/20/2014 09	CA	1219013	12/31/2011
11/20/2014 09	CA	1219013	12/31/2011
11/20/2014 09	CA	1219013	12/31/2011
11/20/2014 09	CA		
11/20/2014 09	CA		
11/20/2014 09	CA		
11/20/2014 09	CA		
11/20/2014 09	CA		
11/20/2014 09	CA		
11/20/2014 09	CA		
11/20/2014 09	CA	1219010	12/31/2011
11/20/2014 09	CA	1219010	12/31/2011
11/20/2014 09	CA	1219010	12/31/2011
11/20/2014 09	CA	1219010	12/31/2011
11/20/2014 09	CA		
11/20/2014 09	CA		
11/20/2014 09	CA		
11/20/2014 09	CA		
11/20/2014 09	CA		
11/20/2014 09	CA		
11/20/2014 09	CA		
11/20/2014 09	CA		
11/20/2014 09	CA		
11/20/2014 09	CA		
11/20/2014 09	CA		
11/20/2014 09	CA		
11/20/2014 09	CA		
11/20/2014 09	CA		
11/20/2014 09	CA		
11/20/2014 09	CA		
11/20/2014 09	CA		
11/20/2014 09	CA		
11/20/2014 09	CA		
11/20/2014 09	CA		
11/20/2014 09	CA		
11/20/2014 09	CA		
11/20/2014 09	CA		
11/20/2014 09	CA		
11/20/2014 09	CA		
11/20/2014 09	CA		
11/20/2014 09	CA		
11/20/2014 09	CA		
11/20/2014 09	CA		
11/20/2014 09	CA		
11/20/2014 09	CA	9912018	5/13/2014
11/20/2014 09	CA		
11/20/2014 09	CA		

1	60
1	150
1	125
1	18000
1	2500
1	49800
1	15120
1	12333
1	4000
1	450
1	29000
1	16928
1	8500

2010	CA1510024	GREENFIELD COUNTY WD	A
2010	CA1510027	DESERT LAKE COMM SERV DIST	A
2010	CA1510027	DESERT LAKE COMM SERV DIST	A
2010	CA1510027	DESERT LAKE COMM SERV DIST	A
2010	CA1510027	DESERT LAKE COMM SERV DIST	A
2010	CA1510028	MIL POTRERO MWC	A
2010	CA1510028	MIL POTRERO MWC	A
2010	CA1510052	NORTH EDWARDS WD	A
2010	CA1510052	NORTH EDWARDS WD	A
2010	CA1510052	NORTH EDWARDS WD	A
2010	CA1510052	NORTH EDWARDS WD	A
2010	CA1510054	PINON PINES MWC	A
2010	CA1510054	PINON PINES MWC	A
2010	CA1510802	KERN VALLEY STATE PRISON	A
2010	CA1510802	KERN VALLEY STATE PRISON	A
2010	CA1510802	KERN VALLEY STATE PRISON	A
2010	CA1510802	KERN VALLEY STATE PRISON	A
2010	CA1600014	KIT CARSON ELEM SCHOOL	A
2010	CA1610001	ARMONA COMMUNITY SERVICES DIST	A
2010	CA1610001	ARMONA COMMUNITY SERVICES DIST	A
2010	CA1610005	LEMOORE, CITY OF	A
2010	CA1610005	LEMOORE, CITY OF	A
2010	CA1610005	LEMOORE, CITY OF	A
2010	CA1610007	HOME GARDEN CSD	A
2010	CA1610007	HOME GARDEN CSD	A
2010	CA1610009	KETTLEMAN CITY CSD	A
2010	CA1610009	KETTLEMAN CITY CSD	A
2010	CA1610009	KETTLEMAN CITY CSD	A
2010	CA1610009	KETTLEMAN CITY CSD	A
2010	CA1910246	LAND PROJECT MUTUAL WATER CO.	A
2010	CA1910246	LAND PROJECT MUTUAL WATER CO.	A
2010	CA1910246	LAND PROJECT MUTUAL WATER CO.	A
2010	CA1910246	LAND PROJECT MUTUAL WATER CO.	A
2010	CA2000293	MD#46 AHWAHNEE RESORTS	A
2010	CA2000293	MD#46 AHWAHNEE RESORTS	A
2010	CA2000293	MD#46 AHWAHNEE RESORTS	A
2010	CA2000293	MD#46 AHWAHNEE RESORTS	A
2010	CA2000506	SIERRA LINDA MUTUAL WATER CO	A
2010	CA2000506	SIERRA LINDA MUTUAL WATER CO	A
2010	CA2000506	SIERRA LINDA MUTUAL WATER CO	A
2010	CA2000506	SIERRA LINDA MUTUAL WATER CO	A
2010	CA2000524	SKY ACRES MUTUAL WATER CORP	A
2010	CA2000538	CEDAR VALLEY MUTUAL WATER CO	A
2010	CA2000538	CEDAR VALLEY MUTUAL WATER CO	A
2010	CA2000538	CEDAR VALLEY MUTUAL WATER CO	A
2010	CA2000538	CEDAR VALLEY MUTUAL WATER CO	A
2010	CA2000551	MD#07 MARINA VIEW HEIGHTS	A

CWS	8500	e_3,301-10,000	GW
CWS	700	c_501-1,000	SWP
CWS	700	c_501-1,000	SWP
CWS	700	c_501-1,000	SWP
CWS	700	c_501-1,000	SWP
CWS	1800	d_1,001-3,300	GW
CWS	1800	d_1,001-3,300	GW
CWS	600	c_501-1,000	GW
CWS	600	c_501-1,000	GW
CWS	600	c_501-1,000	GW
CWS	600	c_501-1,000	GW
CWS	725	c_501-1,000	GW
CWS	725	c_501-1,000	GW
CWS	5300	e_3,301-10,000	GW
CWS	5300	e_3,301-10,000	GW
CWS	5300	e_3,301-10,000	GW
CWS	5300	e_3,301-10,000	GW
NTNCWS	510	c_501-1,000	GW
CWS	3239	d_1,001-3,300	GW
CWS	3239	d_1,001-3,300	GW
CWS	24945	f_10,001-50,000	GW
CWS	24945	f_10,001-50,000	GW
CWS	24945	f_10,001-50,000	GW
CWS	1750	d_1,001-3,300	GW
CWS	1750	d_1,001-3,300	GW
CWS	1499	d_1,001-3,300	GW
CWS	1499	d_1,001-3,300	GW
CWS	1499	d_1,001-3,300	GW
CWS	1499	d_1,001-3,300	GW
CWS	1500	d_1,001-3,300	GW
CWS	1500	d_1,001-3,300	GW
CWS	1500	d_1,001-3,300	GW
CWS	1500	d_1,001-3,300	GW
CWS	300	b_101-500	GW
CWS	300	b_101-500	GW
CWS	300	b_101-500	GW
CWS	300	b_101-500	GW
CWS	180	b_101-500	GW
CWS	180	b_101-500	GW
CWS	180	b_101-500	GW
CWS	180	b_101-500	GW
CWS	90	a_<=100	GW
CWS	137	b_101-500	GW
CWS	137	b_101-500	GW
CWS	137	b_101-500	GW
CWS	137	b_101-500	GW
CWS	200	b_101-500	GW

L	1012013	1005	02
L	1019015	1005	02
L	1019016	1005	02
L	1119018	1005	02
L	1019017	1005	02
P	1019005	1005	02
P	1119006	1005	02
L	1019016	1005	02
L	1019017	1005	02
L	1119019	1005	02
L	1019018	1005	02
P	1019017	1005	02
P	1119018	1005	02
S	1012012	1005	02
S	1012013	1005	02
S	1012014	1005	02
S	1112015	1005	02
L	1000001	1005	02
L	1012017	1005	02
L	1012018	1005	02
L	1012024	1005	02
L	1012025	1005	02
L	1112026	1005	02
L	1012027	1005	02
L	1012028	1005	02
L	1012027	1005	02
L	1012028	1005	02
L	1112030	1005	02
L	1012029	1005	02
P	1007021	1005	02
P	1007022	1005	02
P	1107024	1005	02
P	1007023	1005	02
L	1000016	1005	02
L	1000037	1005	02
L	900015	1005	02
L	900014	1005	02
P	1000011	1005	02
P	1000013	1005	02
P	1000012	1005	02
P	1100014	1005	02
P	1100005	1005	02
P	1000006	1005	02
P	1000008	1005	02
P	1000007	1005	02
P	1100009	1005	02
L	1000011	1005	02

0.0106	7/1/2010	9/30/2010	6/26/2013
0.0523	1/1/2010	3/31/2010	6/26/2013
0.046	4/1/2010	6/30/2010	6/26/2013
0.043	10/1/2010	12/31/2010	6/26/2013
0.043	7/1/2010	9/30/2010	6/26/2013
0.019	7/1/2010	9/30/2010	6/26/2013
0.023	10/1/2010	12/31/2010	6/26/2013
0.032	1/1/2010	3/31/2010	6/26/2013
0.031	4/1/2010	6/30/2010	6/26/2013
0.034	10/1/2010	12/31/2010	6/26/2013
0.033	7/1/2010	9/30/2010	6/26/2013
0.011	7/1/2010	9/30/2010	6/26/2013
0.013	10/1/2010	12/31/2010	6/26/2013
0.0204	1/1/2010	3/31/2010	6/26/2013
0.0199	4/1/2010	6/30/2010	6/26/2013
0.0195	7/1/2010	9/30/2010	6/26/2013
0.0195	10/1/2010	12/31/2010	6/26/2013
38	4/1/2010	6/30/2010	8/19/2014
0.026	1/1/2010	3/31/2010	6/26/2013
0.026	4/1/2010	6/30/2010	6/26/2013
0.0232	4/1/2010	6/30/2010	6/26/2013
0.0235	7/1/2010	9/30/2010	6/26/2013
0.0232	10/1/2010	12/31/2010	6/26/2013
0.0303	1/1/2010	3/31/2010	6/26/2013
0.032	4/1/2010	6/30/2010	6/26/2013
0.0149	1/1/2010	3/31/2010	6/26/2013
0.0164	4/1/2010	6/30/2010	6/26/2013
0.0162	10/1/2010	12/31/2010	6/26/2013
0.0161	7/1/2010	9/30/2010	6/26/2013
0.014	1/1/2010	3/31/2010	6/26/2013
0.0145	4/1/2010	6/30/2010	6/26/2013
0.02	10/1/2010	12/31/2010	6/26/2013
0.02	7/1/2010	9/30/2010	6/26/2013
0.011	7/1/2010	9/30/2010	11/20/2014
0.0104	10/1/2010	12/31/2010	11/20/2014
0.011	4/1/2010	6/30/2010	11/20/2014
0.011	1/1/2010	3/31/2010	11/20/2014
0.025	1/1/2010	3/31/2010	11/20/2014
0.025	7/1/2010	9/30/2010	11/20/2014
0.025	4/1/2010	6/30/2010	11/20/2014
0.025	10/1/2010	12/31/2010	11/20/2014
0.0119	10/1/2010	12/31/2010	11/20/2014
0.023	1/1/2010	3/31/2010	11/20/2014
0.023	7/1/2010	9/30/2010	11/20/2014
0.023	4/1/2010	6/30/2010	11/20/2014
0.023	10/1/2010	12/31/2010	11/20/2014
0.011	1/1/2010	3/31/2010	11/20/2014

11/20/2014	09	CA	
11/20/2014	09	CA	
11/20/2014	09	CA	
11/20/2014	09	CA	
11/20/2014	09	CA	
11/20/2014	09	CA	
11/20/2014	09	CA	
11/20/2014	09	CA	
11/20/2014	09	CA	
11/20/2014	09	CA	
11/20/2014	09	CA	
11/20/2014	09	CA	
11/20/2014	09	CA	
11/20/2014	09	CA	1212006	4/3/2014
11/20/2014	09	CA	1212006	4/3/2014
11/20/2014	09	CA	1212006	4/3/2014
11/20/2014	09	CA	1212006	4/3/2014
11/20/2014	09	CA	
11/20/2014	09	CA	
11/20/2014	09	CA	
11/20/2014	09	CA	9612012	3/13/2013
11/20/2014	09	CA	9612012	3/13/2013
11/20/2014	09	CA	9612012	3/13/2013
11/20/2014	09	CA	1112011	1/1/2011
11/20/2014	09	CA	1112011	1/1/2011
11/20/2014	09	CA	
11/20/2014	09	CA	
11/20/2014	09	CA	
11/20/2014	09	CA	
11/20/2014	09	CA	
11/20/2014	09	CA	
11/20/2014	09	CA	
11/20/2014	09	CA	
	09	CA	
	09	CA	
	09	CA	
	09	CA	
	09	CA	
	09	CA	
	09	CA	
	09	CA	
	09	CA	
	09	CA	
	09	CA	
	09	CA	
	09	CA	
	09	CA	

1	700
1	1800
1	600
1	725
1	5300
1	510
1	3239
1	24945
1	1750
1	1499
1	1500
1	300
1	180
1	90
1	137
1	200

2010	CA2000551	MD#07 MARINA VIEW HEIGHTS	A
2010	CA2000551	MD#07 MARINA VIEW HEIGHTS	A
2010	CA2000552	MD#24 TEAFORD MEADOW LAKES	A
2010	CA2000552	MD#24 TEAFORD MEADOW LAKES	A
2010	CA2000561	MD#08 NORTH FORK WATER SYSTEM	A
2010	CA2000561	MD#08 NORTH FORK WATER SYSTEM	A
2010	CA2000561	MD#08 NORTH FORK WATER SYSTEM	A
2010	CA2000561	MD#08 NORTH FORK WATER SYSTEM	A
2010	CA2000612	NORTH FORK UNION SCHOOL	A
2010	CA2000612	NORTH FORK UNION SCHOOL	A
2010	CA2000612	NORTH FORK UNION SCHOOL	A
2010	CA2000612	NORTH FORK UNION SCHOOL	A
2010	CA2000619	COLD SPRING GRANITE CO RAYMOND	A
2010	CA2000619	COLD SPRING GRANITE CO RAYMOND	A
2010	CA2000619	COLD SPRING GRANITE CO RAYMOND	A
2010	CA2000619	COLD SPRING GRANITE CO RAYMOND	A
2010	CA2000785	VALLEY TEEN RANCH	A
2010	CA2000785	VALLEY TEEN RANCH	A
2010	CA2000785	VALLEY TEEN RANCH	A
2010	CA2000785	VALLEY TEEN RANCH	A
2010	CA2000866	AGRILAND FARMING CO INC	A
2010	CA2000866	AGRILAND FARMING CO INC	A
2010	CA2010007	HILLVIEW WC-OAKHURST/SIERRA LAKES	A
2010	CA2010007	HILLVIEW WC-OAKHURST/SIERRA LAKES	A
2010	CA2010007	HILLVIEW WC-OAKHURST/SIERRA LAKES	A
2010	CA2010007	HILLVIEW WC-OAKHURST/SIERRA LAKES	A
2010	CA2010801	VALLEY STATE PRISON	A
2010	CA2010801	VALLEY STATE PRISON	A
2010	CA2010801	VALLEY STATE PRISON	A
2010	CA2210900	CEDAR LODGE RESORT	A
2010	CA2210900	CEDAR LODGE RESORT	A
2010	CA2210900	CEDAR LODGE RESORT	A
2010	CA2210900	CEDAR LODGE RESORT	A
2010	CA2610003	BRIDGEPORT PUD	A
2010	CA2610003	BRIDGEPORT PUD	A
2010	CA2610003	BRIDGEPORT PUD	A
2010	CA2610003	BRIDGEPORT PUD	A
2010	CA2710021	CAL AM WATER COMPANY - TORO	A
2010	CA2710021	CAL AM WATER COMPANY - TORO	A
2010	CA2910011	PLAVADA COMMUNITY ASSOCIATION	A
2010	CA2910011	PLAVADA COMMUNITY ASSOCIATION	A
2010	CA2910011	PLAVADA COMMUNITY ASSOCIATION	A
2010	CA3100033	TAHOMA MEADOWS MUTUAL WATER COMPANY	I
2010	CA3210003	CITY OF PORTOLA	A
2010	CA3210003	CITY OF PORTOLA	A
2010	CA3210011	PLUMAS EUREKA CSD	A
2010	CA3210011	PLUMAS EUREKA CSD	A

CWS	200	b_101-500	GW
CWS	200	b_101-500	GW
CWS	150	b_101-500	GW
CWS	150	b_101-500	GW
CWS	264	b_101-500	GW
CWS	264	b_101-500	GW
CWS	264	b_101-500	GW
CWS	264	b_101-500	GW
NTNCWS	350	b_101-500	GW
NTNCWS	350	b_101-500	GW
NTNCWS	350	b_101-500	GW
NTNCWS	350	b_101-500	GW
NTNCWS	43	a_<=100	GW
NTNCWS	43	a_<=100	GW
NTNCWS	43	a_<=100	GW
NTNCWS	43	a_<=100	GW
CWS	50	a_<=100	GW
CWS	50	a_<=100	GW
CWS	50	a_<=100	GW
CWS	50	a_<=100	GW
NTNCWS	60	a_<=100	GW
NTNCWS	60	a_<=100	GW
CWS	3383	e_3,301-10,000	GW
CWS	3383	e_3,301-10,000	GW
CWS	3383	e_3,301-10,000	GW
CWS	3383	e_3,301-10,000	GW
CWS	4000	e_3,301-10,000	GW
CWS	4000	e_3,301-10,000	GW
CWS	4000	e_3,301-10,000	GW
NTNCWS	25	a_<=100	GW
NTNCWS	25	a_<=100	GW
NTNCWS	25	a_<=100	GW
NTNCWS	25	a_<=100	GW
CWS	850	c_501-1,000	GW
CWS	850	c_501-1,000	GW
CWS	850	c_501-1,000	GW
CWS	850	c_501-1,000	GW
CWS	1107	d_1,001-3,300	GW
CWS	1107	d_1,001-3,300	GW
CWS	478	b_101-500	GW
CWS	478	b_101-500	GW
CWS	478	b_101-500	GW
CWS	120	b_101-500	GW
CWS	2500	d_1,001-3,300	SWP
CWS	2500	d_1,001-3,300	SWP
CWS	325	b_101-500	GW
CWS	325	b_101-500	GW

L	1000013	1005	02
L	1000012	1005	02
L	1000010	1005	02
L	900009	1005	02
L	1000016	1005	02
L	1000018	1005	02
L	1000017	1005	02
L	1100019	1005	02
L	1000005	1005	02
L	1100011	1005	02
L	1100008	1005	02
L	1000006	1005	02
M	1000011	1005	02
M	1000013	1005	02
M	1000012	1005	02
M	1100014	1005	02
P	1000009	1005	02
P	1000011	1005	02
P	1000010	1005	02
P	1100012	1005	02
M	1000005	1005	02
M	1100006	1005	02
P	1011030	1005	02
P	1011031	1005	02
P	1111035	1005	02
P	1011034	1005	02
S	1011010	1005	02
S	1011011	1005	02
S	1111013	1005	02
P	1011023	1005	02
P	1011026	1005	02
P	1111028	1005	02
P	1011027	1005	02
L	1013013	1005	02
L	1013014	1005	02
L	1113016	1005	02
L	1013015	1005	02
P	1005017	1005	02
P	1005018	1005	02
P	1021014	1005	02
P	1021015	1005	02
P	1021016	1005	02
P	1100004	1005	02
L	1002010	1005	02
L	1002011	1005	02
P	1002009	1005	02
P	1002010	1005	02

0.011	7/1/2010	9/30/2010	11/20/2014
0.012	4/1/2010	6/30/2010	11/20/2014
0.011	7/1/2010	9/30/2010	11/20/2014
0.011	4/1/2010	6/30/2010	11/20/2014
0.013	1/1/2010	3/31/2010	11/20/2014
0.013	7/1/2010	9/30/2010	11/20/2014
0.013	4/1/2010	6/30/2010	11/20/2014
0.013	10/1/2010	12/31/2010	11/20/2014
0.012	1/1/2010	3/31/2010	11/20/2014
0.0103	7/1/2010	9/30/2010	11/20/2014
0.011	10/1/2010	12/31/2010	11/20/2014
0.012	4/1/2010	6/30/2010	11/20/2014
0.014	1/1/2010	3/31/2010	11/20/2014
0.014	7/1/2010	9/30/2010	11/20/2014
0.015	4/1/2010	6/30/2010	11/20/2014
0.015	10/1/2010	12/31/2010	11/20/2014
0.083	1/1/2010	3/31/2010	11/20/2014
0.083	7/1/2010	9/30/2010	11/20/2014
0.083	4/1/2010	6/30/2010	11/20/2014
0.083	10/1/2010	12/31/2010	11/20/2014
0.011	1/1/2010	3/31/2010	11/20/2014
0.011	10/1/2010	12/31/2010	11/20/2014
0.0139	1/1/2010	3/31/2010	6/26/2013
0.012	4/1/2010	6/30/2010	6/26/2013
0.051	10/1/2010	12/31/2010	6/26/2013
0.012	7/1/2010	9/30/2010	6/26/2013
0.011025	1/1/2010	3/31/2010	6/26/2013
0.011775	4/1/2010	6/30/2010	6/26/2013
0.011025	10/1/2010	12/31/2010	6/26/2013
0.0112	1/1/2010	3/31/2010	6/26/2013
0.0163	4/1/2010	6/30/2010	6/26/2013
0.014	10/1/2010	12/31/2010	6/26/2013
0.022	7/1/2010	9/30/2010	6/26/2013
0.031	1/1/2010	3/31/2010	6/26/2013
0.03	4/1/2010	6/30/2010	6/26/2013
0.029	10/1/2010	12/31/2010	6/26/2013
0.03	7/1/2010	9/30/2010	6/26/2013
0.013	1/1/2010	3/31/2010	6/26/2013
0.0137	4/1/2010	6/30/2010	6/26/2013
0.0311	1/1/2010	3/31/2010	6/26/2013
0.032	4/1/2010	6/30/2010	6/26/2013
0.0309	7/1/2010	9/30/2010	6/26/2013
19.2	10/1/2010	12/31/2010	11/20/2014
0.018	1/1/2010	3/31/2010	6/26/2013
0.016	4/1/2010	6/30/2010	6/26/2013
0.015	1/1/2010	3/31/2010	6/26/2013
0.015	4/1/2010	6/30/2010	6/26/2013

	09	CA		
	09	CA		
	09	CA		
	09	CA		
	09	CA		
	09	CA		
	09	CA		
	09	CA		
	09	CA		
	09	CA		
	09	CA		
	09	CA		
	09	CA		
	09	CA		
	09	CA		
	09	CA		
	09	CA		
	09	CA		
	09	CA		
	09	CA		
	09	CA		
11/20/2014	09	CA		
11/20/2014	09	CA		
11/20/2014	09	CA		
11/20/2014	09	CA		
11/20/2014	09	CA	1211012	2/21/2012
11/20/2014	09	CA		
11/20/2014	09	CA	1211012	2/21/2012
11/20/2014	09	CA		
11/20/2014	09	CA		
11/20/2014	09	CA		
11/20/2014	09	CA		
11/20/2014	09	CA		
11/20/2014	09	CA		
11/20/2014	09	CA		
11/20/2014	09	CA		
11/20/2014	09	CA	1105023	9/30/2010
11/20/2014	09	CA	1105023	9/30/2010
11/20/2014	09	CA	1321016	5/7/2014
11/20/2014	09	CA	1321016	5/7/2014
11/20/2014	09	CA	1321016	5/7/2014
	09	CA		12/5/2013
11/20/2014	09	CA	9602004	10/30/2012
11/20/2014	09	CA	9602004	10/30/2012
11/20/2014	09	CA		
11/20/2014	09	CA		

1	150
1	264
1	350
1	43
1	50
1	60
1	3383
1	4000
1	25
1	850
1	1107
1	478
1	120
1	2500
1	325

2010	CA3210011	PLUMAS EUREKA CSD	A
2010	CA3210011	PLUMAS EUREKA CSD	A
2010	CA3400138	LOCKE WATER WORKS CO [SWS]	A
2010	CA3400138	LOCKE WATER WORKS CO [SWS]	A
2010	CA3400138	LOCKE WATER WORKS CO [SWS]	A
2010	CA3400138	LOCKE WATER WORKS CO [SWS]	A
2010	CA3400149	RANCHO MARINA	A
2010	CA3400149	RANCHO MARINA	A
2010	CA3400149	RANCHO MARINA	A
2010	CA3400248	FRANKLIN ELEMENTARY SCHOOL	A
2010	CA3400248	FRANKLIN ELEMENTARY SCHOOL	A
2010	CA3400248	FRANKLIN ELEMENTARY SCHOOL	A
2010	CA3400248	FRANKLIN ELEMENTARY SCHOOL	A
2010	CA3400332	OXBOW MARINA (SWS)	A
2010	CA3400332	OXBOW MARINA (SWS)	A
2010	CA3400332	OXBOW MARINA (SWS)	A
2010	CA3400332	OXBOW MARINA (SWS)	A
2010	CA3400364	JEAN HARVIE SCHOOL [SWS]	A
2010	CA3400364	JEAN HARVIE SCHOOL [SWS]	A
2010	CA3400364	JEAN HARVIE SCHOOL [SWS]	A
2010	CA3400433	EDGEWATER MOBILE HOME PARK	A
2010	CA3400433	EDGEWATER MOBILE HOME PARK	A
2010	CA3400433	EDGEWATER MOBILE HOME PARK	A
2010	CA3410011	GALT, CITY OF	A
2010	CA3410011	GALT, CITY OF	A
2010	CA3410011	GALT, CITY OF	A
2010	CA3410011	GALT, CITY OF	A
2010	CA3500565	FAIRVIEW CHILD DEVELOPMENT CENTER	A
2010	CA3500565	FAIRVIEW CHILD DEVELOPMENT CENTER	A
2010	CA3610001	ADELANTO, CITY OF	A
2010	CA3610001	ADELANTO, CITY OF	A
2010	CA3610001	ADELANTO, CITY OF	A
2010	CA3610001	ADELANTO, CITY OF	A
2010	CA3610112	HELENDALE COMMUNITY SERVICE DISTRICT	A
2010	CA3610112	HELENDALE COMMUNITY SERVICE DISTRICT	A
2010	CA3610112	HELENDALE COMMUNITY SERVICE DISTRICT	A
2010	CA3610112	HELENDALE COMMUNITY SERVICE DISTRICT	A
2010	CA3610705	US ARMY FORT IRWIN	A
2010	CA3610705	US ARMY FORT IRWIN	A
2010	CA3610705	US ARMY FORT IRWIN	A
2010	CA3610705	US ARMY FORT IRWIN	A
2010	CA3610854	SEARLES VALLEY MINERALS OPERATIONS INC	A
2010	CA3610854	SEARLES VALLEY MINERALS OPERATIONS INC	A
2010	CA3610854	SEARLES VALLEY MINERALS OPERATIONS INC	A
2010	CA3610854	SEARLES VALLEY MINERALS OPERATIONS INC	A
2010	CA3900579	CENTURY MOBILE HOME PARK	A
2010	CA3900579	CENTURY MOBILE HOME PARK	A

CWS	325	b_101-500	GW
CWS	325	b_101-500	GW
CWS	80	a_<=100	GW
CWS	80	a_<=100	GW
CWS	80	a_<=100	GW
CWS	80	a_<=100	GW
CWS	250	b_101-500	GW
CWS	250	b_101-500	GW
CWS	250	b_101-500	GW
NTNCWS	650	c_501-1,000	GW
NTNCWS	650	c_501-1,000	GW
NTNCWS	650	c_501-1,000	GW
NTNCWS	650	c_501-1,000	GW
CWS	200	b_101-500	GW
CWS	200	b_101-500	GW
CWS	200	b_101-500	GW
CWS	200	b_101-500	GW
NTNCWS	30	a_<=100	GW
NTNCWS	30	a_<=100	GW
NTNCWS	30	a_<=100	GW
CWS	40	a_<=100	GW
CWS	40	a_<=100	GW
CWS	40	a_<=100	GW
CWS	22982	f_10,001-50,000	GW
CWS	22982	f_10,001-50,000	GW
CWS	22982	f_10,001-50,000	GW
CWS	22982	f_10,001-50,000	GW
NTNCWS	70	a_<=100	GW
NTNCWS	70	a_<=100	GW
CWS	31765	f_10,001-50,000	GW
CWS	31765	f_10,001-50,000	GW
CWS	31765	f_10,001-50,000	GW
CWS	31765	f_10,001-50,000	GW
CWS	6379	e_3,301-10,000	GW
CWS	6379	e_3,301-10,000	GW
CWS	6379	e_3,301-10,000	GW
CWS	6379	e_3,301-10,000	GW
CWS	16000	f_10,001-50,000	GW
CWS	16000	f_10,001-50,000	GW
CWS	16000	f_10,001-50,000	GW
CWS	16000	f_10,001-50,000	GW
CWS	2000	d_1,001-3,300	GW
CWS	2000	d_1,001-3,300	GW
CWS	2000	d_1,001-3,300	GW
CWS	2000	d_1,001-3,300	GW
CWS	50	a_<=100	GW
CWS	50	a_<=100	GW

P	1102012	1005	02
P	1002011	1005	02
P	1100023	1005	02
P	20	1005	02
P	22	1005	02
P	21	1005	02
P	10	1005	02
P	1100013	1005	02
P	11	1005	02
L	1100010	1005	02
L	8	1005	02
L	1100011	1005	02
L	9	1005	02
P	1100020	1005	02
P	17	1005	02
P	19	1005	02
P	18	1005	02
L	1000005	1005	02
L	1000008	1005	02
L	1000009	1005	02
P	10	1005	02
P	9	1005	02
P	11	1005	02
L	1009027	1005	02
L	1009028	1005	02
L	1009030	1005	02
L	1109031	1005	02
P	1005029	1005	02
P	1005030	1005	02
L	1013006	1005	02
L	1013007	1005	02
L	1013008	1005	02
L	1013009	1005	02
L	1013013	1005	02
L	1013014	1005	02
L	1013015	1005	02
L	1113016	1005	02
F	1013016	1005	02
F	1013017	1005	02
F	1113019	1005	02
F	1013018	1005	02
P	1013009	1005	02
P	1013010	1005	02
P	1013011	1005	02
P	1113012	1005	02
P	1000014	1005	02
P	1000016	1005	02

0.015	10/1/2010	12/31/2010	6/26/2013
0.015	7/1/2010	9/30/2010	6/26/2013
0.018	10/1/2010	12/31/2010	8/19/2014
0.01655	1/1/2010	3/31/2010	8/19/2014
0.01565	7/1/2010	9/30/2010	8/19/2014
0.0178	4/1/2010	6/30/2010	8/19/2014
0.0653	4/1/2010	6/30/2010	8/19/2014
0.0595	10/10/2010	12/31/2010	8/19/2014
0.0639	7/1/2010	9/30/2010	8/19/2014
0.02067	7/1/2010	9/30/2010	8/19/2014
0.02067	1/1/2010	3/31/2010	8/19/2014
0.02067	10/1/2010	12/31/2010	8/19/2014
0.02067	4/1/2010	6/30/2010	8/19/2014
0.02625	10/1/2010	12/31/2010	8/19/2014
0.028	1/1/2010	3/31/2010	8/19/2014
0.0315	7/1/2010	9/30/2010	8/19/2014
0.0295	4/1/2010	6/30/2010	8/19/2014
0.01775	1/1/2010	3/31/2010	8/19/2014
0.01825	4/1/2010	6/30/2010	8/19/2014
0.01975	7/1/2010	9/30/2010	8/19/2014
36.3	4/1/2010	6/30/2010	8/19/2014
36.33	1/1/2010	3/31/2010	8/19/2014
35.75	7/1/2010	9/30/2010	8/19/2014
0.016	1/1/2010	3/31/2010	6/26/2013
0.0143	4/1/2010	6/30/2010	6/26/2013
0.0124	7/1/2010	9/30/2010	6/26/2013
0.0111	10/1/2010	12/31/2010	6/26/2013
0.014	1/1/2010	3/31/2010	6/26/2013
0.0127	4/1/2010	6/30/2010	6/26/2013
0.032	1/1/2010	3/31/2010	6/26/2013
0.032	4/1/2010	6/30/2010	6/26/2013
0.032	7/1/2010	9/30/2010	6/26/2013
0.032	10/1/2010	12/31/2010	6/26/2013
0.021	1/1/2010	3/31/2010	6/26/2013
0.019	4/1/2010	6/30/2010	6/26/2013
0.022	7/1/2010	9/30/2010	6/26/2013
0.022	10/1/2010	12/31/2010	6/26/2013
0.03	1/1/2010	3/31/2010	6/26/2013
0.03	4/1/2010	6/30/2010	6/26/2013
0.029	10/1/2010	12/31/2010	6/26/2013
0.032	7/1/2010	9/30/2010	6/26/2013
0.026	1/1/2010	3/31/2010	6/26/2013
0.021	4/1/2010	6/30/2010	6/26/2013
0.028	7/1/2010	9/30/2010	6/26/2013
0.029	10/1/2010	12/31/2010	6/26/2013
13	3/1/2010	3/31/2010	8/19/2014
13	9/1/2010	9/30/2010	8/19/2014

11/20/2014 09	CA		
11/20/2014 09	CA		
11/20/2014 09	CA		
11/20/2014 09	CA		
11/20/2014 09	CA		
11/20/2014 09	CA		
11/20/2014 09	CA		
11/20/2014 09	CA		
11/20/2014 09	CA		
11/20/2014 09	CA	1300614	12/31/2012
11/20/2014 09	CA	1300614	12/31/2012
11/20/2014 09	CA	1300614	12/31/2012
11/20/2014 09	CA	1300614	12/31/2012
11/20/2014 09	CA		
11/20/2014 09	CA		
11/20/2014 09	CA		
11/20/2014 09	CA		
11/20/2014 09	CA		
11/20/2014 09	CA		
11/20/2014 09	CA		
11/20/2014 09	CA		
11/20/2014 09	CA		
11/20/2014 09	CA		
11/20/2014 09	CA		
11/20/2014 09	CA		
11/20/2014 09	CA		
11/20/2014 09	CA		
11/20/2014 09	CA	1105041	9/30/2010
11/20/2014 09	CA	1105041	9/30/2010
11/20/2014 09	CA		
11/20/2014 09	CA		
11/20/2014 09	CA		
11/20/2014 09	CA		
11/20/2014 09	CA		
11/20/2014 09	CA		
11/20/2014 09	CA		
11/20/2014 09	CA		
11/20/2014 09	CA		
11/20/2014 09	CA		
11/20/2014 09	CA		
11/20/2014 09	CA		
11/20/2014 09	CA	9913003	4/1/2013
11/20/2014 09	CA	9913003	4/1/2013
11/20/2014 09	CA	9913003	4/1/2013
11/20/2014 09	CA	9913003	4/1/2013
11/20/2014 09	CA		
11/20/2014 09	CA		

1	80
1	250
1	650
1	200
1	30
1	40
1	22982
1	70
1	31765
1	6379
1	16000
1	2000
1	50

2010	CA3900579	CENTURY MOBILE HOME PARK	A
2010	CA3901390	FRANK C ALEGRE TRUCKING INC WS	A
2010	CA3910005	MANTECA, CITY OF	A
2010	CA3910005	MANTECA, CITY OF	A
2010	CA3910005	MANTECA, CITY OF	A
2010	CA3910005	MANTECA, CITY OF	A
2010	CA3910015	CITY OF LATHROP	A
2010	CA3910015	CITY OF LATHROP	A
2010	CA3910015	CITY OF LATHROP	A
2010	CA3910015	CITY OF LATHROP	A
2010	CA3910701	DEFENSE DISTRIB. DEPOT, SHARPE SITE	A
2010	CA4210009	CUYAMA COMMUNITY SERVICES DISTRICT	A
2010	CA4210009	CUYAMA COMMUNITY SERVICES DISTRICT	A
2010	CA4210009	CUYAMA COMMUNITY SERVICES DISTRICT	A
2010	CA4210009	CUYAMA COMMUNITY SERVICES DISTRICT	A
2010	CA4600019	SIERRA CO. W.W.D #1 CALPINE	A
2010	CA4600019	SIERRA CO. W.W.D #1 CALPINE	A
2010	CA4600019	SIERRA CO. W.W.D #1 CALPINE	A
2010	CA4600019	SIERRA CO. W.W.D #1 CALPINE	A
2010	CA4900575	LOCH HAVEN MUTUAL WATER COMPANY	A
2010	CA4900643	MOUNT WESKE ESTATES MUTUAL WATER COMPANY	A
2010	CA4900643	MOUNT WESKE ESTATES MUTUAL WATER COMPANY	A
2010	CA4900643	MOUNT WESKE ESTATES MUTUAL WATER COMPANY	A
2010	CA4900643	MOUNT WESKE ESTATES MUTUAL WATER COMPANY	A
2010	CA4900676	SEQUOIA GARDENS MOBILE HOME PARK	A
2010	CA4900676	SEQUOIA GARDENS MOBILE HOME PARK	A
2010	CA4900723	SHAMROCK MOBILE HOME PARK	A
2010	CA4900723	SHAMROCK MOBILE HOME PARK	A
2010	CA4900723	SHAMROCK MOBILE HOME PARK	A
2010	CA4900723	SHAMROCK MOBILE HOME PARK	A
2010	CA4900815	PALMS INN	A
2010	CA4900815	PALMS INN	A
2010	CA4900815	PALMS INN	A
2010	CA4900815	PALMS INN	A
2010	CA4900845	RANCHO DE SONOMA - INACTIVE	N
2010	CA4900855	WEST FIELD COMMUNITY	A
2010	CA4900897	RODNEY STRONG VINEYARDS	A
2010	CA4900897	RODNEY STRONG VINEYARDS	A
2010	CA4900897	RODNEY STRONG VINEYARDS	A
2010	CA4900897	RODNEY STRONG VINEYARDS	A
2010	CA4900904	J VINEYARDS & WINERY	A
2010	CA4900904	J VINEYARDS & WINERY	A
2010	CA4901170	NEW DIRECTIONS ADOLESCENT SERVICES	A
2010	CA4901195	MOORLAND AVENUE APARTMENTS	A
2010	CA4901195	MOORLAND AVENUE APARTMENTS	A
2010	CA4901195	MOORLAND AVENUE APARTMENTS	A
2010	CA4901195	MOORLAND AVENUE APARTMENTS	A

CWS	50	a_<=100	GW
NTNCWS	25	a_<=100	GW
CWS	66451	g_50,001-100,000	SWP
CWS	66451	g_50,001-100,000	SWP
CWS	66451	g_50,001-100,000	SWP
CWS	66451	g_50,001-100,000	SWP
CWS	12427	f_10,001-50,000	SWP
CWS	12427	f_10,001-50,000	SWP
CWS	12427	f_10,001-50,000	SWP
CWS	12427	f_10,001-50,000	SWP
CWS	1256	d_1,001-3,300	GW
CWS	820	c_501-1,000	GW
CWS	820	c_501-1,000	GW
CWS	820	c_501-1,000	GW
CWS	820	c_501-1,000	GW
CWS	225	b_101-500	GW
CWS	225	b_101-500	GW
CWS	225	b_101-500	GW
CWS	225	b_101-500	GW
CWS	50	a_<=100	GW
CWS	62	a_<=100	GW
CWS	62	a_<=100	GW
CWS	62	a_<=100	GW
CWS	62	a_<=100	GW
CWS	300	b_101-500	GW
CWS	300	b_101-500	GW
CWS	188	b_101-500	GW
CWS	188	b_101-500	GW
CWS	188	b_101-500	GW
CWS	188	b_101-500	GW
NTNCWS	300	b_101-500	GW
NTNCWS	300	b_101-500	GW
NTNCWS	300	b_101-500	GW
NTNCWS	300	b_101-500	GW
CWS	0	a_<=100	GW
CWS	75	a_<=100	GW
NTNCWS	100	a_<=100	GW
NTNCWS	100	a_<=100	GW
NTNCWS	100	a_<=100	GW
NTNCWS	100	a_<=100	GW
NTNCWS	40	a_<=100	GW
NTNCWS	40	a_<=100	GW
NTNCWS	150	b_101-500	GW
CWS	64	a_<=100	GW
CWS	64	a_<=100	GW
CWS	64	a_<=100	GW
CWS	64	a_<=100	GW

P	1000015	1005	02
P	1100003	1005	02
L	1010020	1005	02
L	1010021	1005	02
L	1110023	1005	02
L	1010022	1005	02
L	1010025	1005	02
L	1010026	1005	02
L	1110028	1005	02
L	1010027	1005	02
F	1010007	1005	02
L	1006005	1005	02
L	1006006	1005	02
L	1106009	1005	02
L	1006007	1005	02
L	1002006	1005	02
L	1002007	1005	02
L	1102009	1005	02
L	1002008	1005	02
P	1118028	1005	02
P	1018012	1005	02
P	1018013	1005	02
P	1118015	1005	02
P	1018014	1005	02
P	1018007	1005	02
P	1118009	1005	02
P	1018019	1005	02
P	1018020	1005	02
P	1118022	1005	02
P	1018021	1005	02
P	1018016	1005	02
P	1018018	1005	02
P	1118020	1005	02
P	1018019	1005	02
P	1118019	1005	02
P	1118011	1005	02
P	1018017	1005	02
P	1018018	1005	02
P	1118020	1005	02
P	1018019	1005	02
P	1018021	1005	02
P	1018022	1005	02
P	1018008	1005	02
P	1018028	1005	02
P	1018029	1005	02
P	1118031	1005	02
P	1018030	1005	02

13	6/1/2010	6/30/2010	8/19/2014
19	1/1/2010	3/31/2010	8/19/2014
0.013	1/1/2010	3/31/2010	6/26/2013
0.021	4/1/2010	6/30/2010	6/26/2013
0.019	10/1/2010	12/31/2010	6/26/2013
0.0199	7/1/2010	9/30/2010	6/26/2013
0.0185	1/1/2010	3/31/2010	6/26/2013
0.018	4/1/2010	6/30/2010	6/26/2013
0.019	10/1/2010	12/31/2010	6/26/2013
0.018	7/1/2010	9/30/2010	6/26/2013
0.14	1/1/2010	3/31/2010	6/26/2013
0.0395	1/1/2010	3/31/2010	6/26/2013
0.0445	4/1/2010	6/30/2010	6/26/2013
0.0445	10/1/2010	12/31/2010	6/26/2013
0.0445	7/1/2010	9/30/2010	6/26/2013
0.015	1/1/2010	3/31/2010	6/26/2013
0.015	4/1/2010	6/30/2010	6/26/2013
0.02	10/1/2010	12/31/2010	6/26/2013
0.015	7/1/2010	9/30/2010	6/26/2013
0.032	10/1/2010	12/31/2010	6/26/2013
0.048	1/1/2010	3/31/2010	6/26/2013
0.048	4/1/2010	6/30/2010	6/26/2013
0.034	10/1/2010	12/31/2010	6/26/2013
0.051	7/1/2010	9/30/2010	6/26/2013
0.011	1/1/2010	3/31/2010	6/26/2013
0.012	10/1/2010	12/31/2010	6/26/2013
0.016	1/1/2010	3/31/2010	6/26/2013
0.015	4/1/2010	6/30/2010	6/26/2013
0.012	10/1/2010	12/31/2010	6/26/2013
0.012	7/1/2010	9/30/2010	6/26/2013
0.016	1/1/2010	3/31/2010	6/26/2013
0.019	4/1/2010	6/30/2010	6/26/2013
0.023	10/1/2010	12/31/2010	6/26/2013
0.018	7/1/2010	9/30/2010	6/26/2013
0.017	10/1/2010	12/31/2010	6/26/2013
0.013	10/1/2010	12/31/2010	6/26/2013
0.024	1/1/2010	3/31/2010	6/26/2013
0.027	4/1/2010	6/30/2010	6/26/2013
0.027	10/1/2010	12/31/2010	6/26/2013
0.038	7/1/2010	9/30/2010	6/26/2013
0.028	1/1/2010	3/31/2010	6/26/2013
0.029	4/1/2010	6/30/2010	6/26/2013
0.011	4/19/2010	10/22/2010	6/26/2013
0.012	1/1/2010	3/31/2010	6/26/2013
0.012	4/1/2010	6/30/2010	6/26/2013
0.012	10/1/2010	12/31/2010	6/26/2013
0.012	7/1/2010	9/30/2010	6/26/2013

11/20/2014 09	CA		
11/20/2014 09	CA	1302690	3/1/2014
11/20/2014 09	CA		
11/20/2014 09	CA		
11/20/2014 09	CA		
11/20/2014 09	CA		
11/20/2014 09	CA	9910015	7/1/2012
11/20/2014 09	CA	9910015	7/1/2012
11/20/2014 09	CA	9910015	7/1/2012
11/20/2014 09	CA	9910015	7/1/2012
11/20/2014 09	CA	1110019	3/3/2010
11/20/2014 09	CA		
11/20/2014 09	CA		
11/20/2014 09	CA		
11/20/2014 09	CA		
11/20/2014 09	CA		
11/20/2014 09	CA		
11/20/2014 09	CA		
11/20/2014 09	CA		
11/20/2014 09	CA		
11/20/2014 09	CA		
11/20/2014 09	CA		
11/20/2014 09	CA		
11/20/2014 09	CA		
11/20/2014 09	CA		
11/20/2014 09	CA		
11/20/2014 09	CA		
11/20/2014 09	CA	1318008	12/6/2012
11/20/2014 09	CA	1318008	12/6/2012
11/20/2014 09	CA	1318008	12/6/2012
11/20/2014 09	CA	1318008	12/6/2012
11/20/2014 09	CA		
11/20/2014 09	CA		
11/20/2014 09	CA		
11/20/2014 09	CA		
11/20/2014 09	CA		9/20/2012
11/20/2014 09	CA		
11/20/2014 09	CA		
11/20/2014 09	CA		
11/20/2014 09	CA		
11/20/2014 09	CA		
11/20/2014 09	CA	1118012	9/28/2010
11/20/2014 09	CA	1118012	9/28/2010
11/20/2014 09	CA	1318009	12/4/2012
11/20/2014 09	CA		
11/20/2014 09	CA		
11/20/2014 09	CA		
11/20/2014 09	CA		

1	25
1	66451
1	12427
1	1256
1	820
1	225
1	50
1	62
1	300
1	188
1	300
1	0
1	75
1	100
1	40
1	150
1	64

2010	CA4901218	GROSKOPF WAREHOUSE & LOGISTICS	A
2010	CA4901218	GROSKOPF WAREHOUSE & LOGISTICS	A
2010	CA4901218	GROSKOPF WAREHOUSE & LOGISTICS	A
2010	CA4901218	GROSKOPF WAREHOUSE & LOGISTICS	A
2010	CA4901225	THE RENTAL PLACE	A
2010	CA4901225	THE RENTAL PLACE	A
2010	CA4901225	THE RENTAL PLACE	A
2010	CA4901225	THE RENTAL PLACE	A
2010	CA5000033	COBLES CORNER	A
2010	CA5000033	COBLES CORNER	A
2010	CA5000033	COBLES CORNER	A
2010	CA5000033	COBLES CORNER	A
2010	CA5000051	MOBILE PLAZA PARK	A
2010	CA5000051	MOBILE PLAZA PARK	A
2010	CA5000051	MOBILE PLAZA PARK	A
2010	CA5000051	MOBILE PLAZA PARK	A
2010	CA5000077	CERES WEST MHP	A
2010	CA5000077	CERES WEST MHP	A
2010	CA5000077	CERES WEST MHP	A
2010	CA5000077	CERES WEST MHP	A
2010	CA5000080	COUNTRY WESTERN MOBILE HOME PARK	A
2010	CA5000080	COUNTRY WESTERN MOBILE HOME PARK	A
2010	CA5000080	COUNTRY WESTERN MOBILE HOME PARK	A
2010	CA5000080	COUNTRY WESTERN MOBILE HOME PARK	A
2010	CA5000085	GREEN RUN MOBILE ESTATES	A
2010	CA5000085	GREEN RUN MOBILE ESTATES	A
2010	CA5000085	GREEN RUN MOBILE ESTATES	A
2010	CA5000085	GREEN RUN MOBILE ESTATES	A
2010	CA5000086	COUNTRYSIDE MOBILEHOME ESTATES - ADULT P	A
2010	CA5000086	COUNTRYSIDE MOBILEHOME ESTATES - ADULT P	A
2010	CA5000086	COUNTRYSIDE MOBILEHOME ESTATES - ADULT P	A
2010	CA5000086	COUNTRYSIDE MOBILEHOME ESTATES - ADULT P	A
2010	CA5000133	HART- RANSOM UNION SCHOOL & DISTRICT	A
2010	CA5000195	SWANSON FARMS	I
2010	CA5000195	SWANSON FARMS	I
2010	CA5000195	SWANSON FARMS	I
2010	CA5000195	SWANSON FARMS	I
2010	CA5000218	COUNTRY VILLA APTS	A
2010	CA5000218	COUNTRY VILLA APTS	A
2010	CA5000218	COUNTRY VILLA APTS	A
2010	CA5000218	COUNTRY VILLA APTS	A
2010	CA5000273	GRATTON SCHOOL	A
2010	CA5000273	GRATTON SCHOOL	A
2010	CA5000273	GRATTON SCHOOL	A
2010	CA5000273	GRATTON SCHOOL	A
2010	CA5000308	B & H MANUFACTURING	A
2010	CA5000308	B & H MANUFACTURING	A

NTNCWS	60	a_<=100	GW
NTNCWS	60	a_<=100	GW
NTNCWS	60	a_<=100	GW
NTNCWS	60	a_<=100	GW
NTNCWS	45	a_<=100	GW
NTNCWS	45	a_<=100	GW
NTNCWS	45	a_<=100	GW
NTNCWS	45	a_<=100	GW
CWS	50	a_<=100	GW
CWS	50	a_<=100	GW
CWS	50	a_<=100	GW
CWS	50	a_<=100	GW
CWS	125	b_101-500	GW
CWS	125	b_101-500	GW
CWS	125	b_101-500	GW
CWS	125	b_101-500	GW
CWS	161	b_101-500	GW
CWS	161	b_101-500	GW
CWS	161	b_101-500	GW
CWS	161	b_101-500	GW
CWS	120	b_101-500	GW
CWS	120	b_101-500	GW
CWS	120	b_101-500	GW
CWS	120	b_101-500	GW
CWS	100	a_<=100	GW
CWS	100	a_<=100	GW
CWS	100	a_<=100	GW
CWS	100	a_<=100	GW
CWS	60	a_<=100	GW
CWS	60	a_<=100	GW
CWS	60	a_<=100	GW
CWS	60	a_<=100	GW
NTNCWS	650	c_501-1,000	GW
NTNCWS	25	a_<=100	GW
NTNCWS	25	a_<=100	GW
NTNCWS	25	a_<=100	GW
NTNCWS	25	a_<=100	GW
CWS	30	a_<=100	GW
CWS	30	a_<=100	GW
CWS	30	a_<=100	GW
CWS	30	a_<=100	GW
NTNCWS	110	b_101-500	GW
NTNCWS	110	b_101-500	GW
NTNCWS	110	b_101-500	GW
NTNCWS	110	b_101-500	GW
NTNCWS	90	a_<=100	GW
NTNCWS	90	a_<=100	GW

P	1018023	1005	02
P	1018024	1005	02
P	1018025	1005	02
P	1118026	1005	02
P	1018020	1005	02
P	1018021	1005	02
P	1018022	1005	02
P	1118023	1005	02
P	1080002	1005	02
P	1080004	1005	02
P	1080003	1005	02
P	1180001	1005	02
P	1080001	1005	02
P	1080003	1005	02
P	1080002	1005	02
P	1180001	1005	02
P	1080003	1005	02
P	1080005	1005	02
P	1080004	1005	02
P	1180001	1005	02
P	1080002	1005	02
P	1080004	1005	02
P	1080003	1005	02
P	1180002	1005	02
P	1080002	1005	02
P	1080004	1005	02
P	1080003	1005	02
P	1180001	1005	02
P	1080002	1005	02
P	1080004	1005	02
P	1080003	1005	02
P	1180002	1005	02
L	1180001	1005	02
P	1080002	1005	02
P	1080004	1005	02
P	1080003	1005	02
P	1180001	1005	02
P	1080002	1005	02
P	1080004	1005	02
P	1080003	1005	02
P	1180001	1005	02
L	1080002	1005	02
L	1080004	1005	02
L	1080003	1005	02
L	1180001	1005	02
P	1080001	1005	02
P	1080003	1005	02

0.014	1/1/2010	3/31/2010	6/26/2013
0.014	4/1/2010	6/30/2010	6/26/2013
0.014	7/1/2010	9/30/2010	6/26/2013
0.014	10/1/2010	12/31/2010	6/26/2013
0.026	1/1/2010	3/31/2010	6/26/2013
0.029	4/1/2010	6/30/2010	6/26/2013
0.016	7/1/2010	9/30/2010	6/26/2013
0.026	10/1/2010	12/31/2010	6/26/2013
0.012	1/1/2010	3/31/2010	8/19/2014
0.014	7/1/2010	9/30/2010	8/19/2014
0.013	4/1/2010	6/30/2010	8/19/2014
0.014	10/1/2010	12/31/2010	8/19/2014
0.013	4/1/2010	6/30/2010	8/19/2014
0.012	7/1/2010	9/30/2010	8/19/2014
0.011	1/1/2010	3/31/2010	8/19/2014
0.012	10/1/2010	12/31/2010	8/19/2014
0.018	1/1/2010	3/31/2010	8/19/2014
0.02	7/1/2010	9/30/2010	8/19/2014
0.02	4/1/2010	6/30/2010	8/19/2014
0.02	10/1/2010	12/31/2010	8/19/2014
0.023	1/1/2010	3/31/2010	8/19/2014
0.023	7/1/2010	9/30/2010	8/19/2014
0.022	4/1/2010	6/30/2010	8/19/2014
0.024	10/1/2010	12/31/2010	8/19/2014
0.013	1/1/2010	3/31/2010	8/19/2014
0.016	7/1/2010	9/30/2010	8/19/2014
0.013	4/1/2010	6/30/2010	8/19/2014
0.016	10/1/2010	12/31/2010	8/19/2014
0.014	1/1/2010	3/31/2010	8/19/2014
0.014	7/1/2010	9/30/2010	8/19/2014
0.14	4/1/2010	6/30/2010	8/19/2014
0.014	10/1/2010	12/31/2010	8/19/2014
0.011	10/1/2010	12/31/2010	8/19/2014
0.011	1/1/2010	3/31/2010	8/19/2014
0.012	7/1/2010	9/30/2010	8/19/2014
0.012	4/1/2010	6/30/2010	8/19/2014
0.012	10/1/2010	12/31/2010	8/19/2014
0.018	1/1/2010	3/31/2010	8/19/2014
0.016	7/1/2010	9/30/2010	8/19/2014
0.18	4/1/2010	6/30/2010	8/19/2014
0.018	10/1/2010	12/31/2010	8/19/2014
0.014	1/1/2010	3/31/2010	8/19/2014
0.014	7/1/2010	9/30/2010	8/19/2014
0.014	4/1/2010	6/30/2010	8/19/2014
0.014	10/1/2010	12/31/2010	8/19/2014
12.7	7/1/2010	9/30/2010	8/19/2014
0.012	1/1/2010	3/31/2010	8/19/2014

11/20/2014 09	CA		
11/20/2014 09	CA		
11/20/2014 09	CA		
11/20/2014 09	CA		
11/20/2014 09	CA		
11/20/2014 09	CA		
11/20/2014 09	CA		
11/20/2014 09	CA		
11/20/2014 09	CA		
11/20/2014 09	CA		
11/20/2014 09	CA		
11/20/2014 09	CA		
11/20/2014 09	CA		
11/20/2014 09	CA		
11/20/2014 09	CA		
11/20/2014 09	CA		
11/20/2014 09	CA		
11/20/2014 09	CA		
11/20/2014 09	CA		
11/20/2014 09	CA		
11/20/2014 09	CA		
11/20/2014 09	CA		
11/20/2014 09	CA		
11/20/2014 09	CA		
11/20/2014 09	CA		
11/20/2014 09	CA		
11/20/2014 09	CA		
11/20/2014 09	CA		
11/20/2014 09	CA		
11/20/2014 09	CA		
11/20/2014 09	CA		
11/20/2014 09	CA		
11/20/2014 09	CA		
11/20/2014 09	CA		
11/20/2014 09	CA		
11/20/2014 09	CA		
11/20/2014 09	CA	1180003	7/13/2011
11/20/2014 09	CA		3/1/2014
11/20/2014 09	CA		3/1/2014
11/20/2014 09	CA		3/1/2014
11/20/2014 09	CA		3/1/2014
11/20/2014 09	CA		
11/20/2014 09	CA		
11/20/2014 09	CA		
11/20/2014 09	CA		
11/20/2014 09	CA		
11/20/2014 09	CA		
11/20/2014 09	CA		
11/20/2014 09	CA		
11/20/2014 09	CA		
11/20/2014 09	CA		

1	60
1	45
1	50
1	125
1	161
1	120
1	100
1	60
1	650
1	25
1	30
1	110
1	90

2010	CA5000308	B & H MANUFACTURING	A
2010	CA5000308	B & H MANUFACTURING	A
2010	CA5000372	STORER TRANSPORTATION	A
2010	CA5000372	STORER TRANSPORTATION	A
2010	CA5000389	MONTEREY PARK TRACT COMMUNITY SERVICE DI	A
2010	CA5000389	MONTEREY PARK TRACT COMMUNITY SERVICE DI	A
2010	CA5000389	MONTEREY PARK TRACT COMMUNITY SERVICE DI	A
2010	CA5000389	MONTEREY PARK TRACT COMMUNITY SERVICE DI	A
2010	CA5000465	DUARTE NURSERY INC WATER SYSTEM	A
2010	CA5000465	DUARTE NURSERY INC WATER SYSTEM	A
2010	CA5000465	DUARTE NURSERY INC WATER SYSTEM	A
2010	CA5000465	DUARTE NURSERY INC WATER SYSTEM	A
2010	CA5000484	UNITED PALLET SERVICES INC WATER SYSTEM	A
2010	CA5000484	UNITED PALLET SERVICES INC WATER SYSTEM	A
2010	CA5000484	UNITED PALLET SERVICES INC WATER SYSTEM	A
2010	CA5000484	UNITED PALLET SERVICES INC WATER SYSTEM	A
2010	CA5000553	FOSTER FARMS-WEST MAIN FEEDMILL	I
2010	CA5000553	FOSTER FARMS-WEST MAIN FEEDMILL	I
2010	CA5000553	FOSTER FARMS-WEST MAIN FEEDMILL	I
2010	CA5000553	FOSTER FARMS-WEST MAIN FEEDMILL	I
2010	CA5000555	PIRANHA PRODUCE	N
2010	CA5000555	PIRANHA PRODUCE	N
2010	CA5000555	PIRANHA PRODUCE	N
2010	CA5000555	PIRANHA PRODUCE	N
2010	CA5010008	HUGHSON, CITY OF	A
2010	CA5010008	HUGHSON, CITY OF	A
2010	CA5010008	HUGHSON, CITY OF	A
2010	CA5010008	HUGHSON, CITY OF	A
2010	CA5010009	KEYES COMMUNITY SERVICES DIST.	A
2010	CA5010009	KEYES COMMUNITY SERVICES DIST.	A
2010	CA5010009	KEYES COMMUNITY SERVICES DIST.	A
2010	CA5010009	KEYES COMMUNITY SERVICES DIST.	A
2010	CA5100107	SUTTER CO. WWD#1 (ROBBINS)	A
2010	CA5100107	SUTTER CO. WWD#1 (ROBBINS)	A
2010	CA5100107	SUTTER CO. WWD#1 (ROBBINS)	A
2010	CA5100107	SUTTER CO. WWD#1 (ROBBINS)	A
2010	CA5100109	WILDEWOOD MUTUAL WATER CO., INC.	A
2010	CA5100109	WILDEWOOD MUTUAL WATER CO., INC.	A
2010	CA5100109	WILDEWOOD MUTUAL WATER CO., INC.	A
2010	CA5100109	WILDEWOOD MUTUAL WATER CO., INC.	A
2010	CA5100139	FRANKLIN ELEMENTARY SCHOOL	N
2010	CA5100139	FRANKLIN ELEMENTARY SCHOOL	N
2010	CA5100140	MARCUM ILLINOIS ELEMENTARY SCHOOL	A
2010	CA5100149	BARRY ELEMENTARY SCHOOL	A
2010	CA5100149	BARRY ELEMENTARY SCHOOL	A
2010	CA5100149	BARRY ELEMENTARY SCHOOL	A
2010	CA5100149	BARRY ELEMENTARY SCHOOL	A

NTNCWS	90	a_<=100	GW
NTNCWS	90	a_<=100	GW
NTNCWS	40	a_<=100	GW
NTNCWS	40	a_<=100	GW
CWS	186	b_101-500	GW
CWS	186	b_101-500	GW
CWS	186	b_101-500	GW
CWS	186	b_101-500	GW
NTNCWS	75	a_<=100	GW
NTNCWS	75	a_<=100	GW
NTNCWS	75	a_<=100	GW
NTNCWS	75	a_<=100	GW
NTNCWS	45	a_<=100	GW
NTNCWS	45	a_<=100	GW
NTNCWS	45	a_<=100	GW
NTNCWS	45	a_<=100	GW
NTNCWS	25	a_<=100	GW
NTNCWS	25	a_<=100	GW
NTNCWS	25	a_<=100	GW
NTNCWS	25	a_<=100	GW
NTNCWS	26	a_<=100	GW
NTNCWS	26	a_<=100	GW
NTNCWS	26	a_<=100	GW
NTNCWS	26	a_<=100	GW
CWS	6082	e_3,301-10,000	GW
CWS	6082	e_3,301-10,000	GW
CWS	6082	e_3,301-10,000	GW
CWS	6082	e_3,301-10,000	GW
CWS	4891	e_3,301-10,000	GW
CWS	4891	e_3,301-10,000	GW
CWS	4891	e_3,301-10,000	GW
CWS	4891	e_3,301-10,000	GW
CWS	350	b_101-500	GW
CWS	350	b_101-500	GW
CWS	350	b_101-500	GW
CWS	350	b_101-500	GW
CWS	255	b_101-500	GW
CWS	255	b_101-500	GW
CWS	255	b_101-500	GW
CWS	255	b_101-500	GW
NTNCWS	545	c_501-1,000	GW
NTNCWS	545	c_501-1,000	GW
NTNCWS	200	b_101-500	GW
NTNCWS	650	c_501-1,000	GW
NTNCWS	650	c_501-1,000	GW
NTNCWS	650	c_501-1,000	GW
NTNCWS	650	c_501-1,000	GW

P	1080004	1005	02
P	1180002	1005	02
P	1080001	1005	02
P	1180001	1005	02
P	1080003	1005	02
P	1080005	1005	02
P	1180002	1005	02
P	1080006	1005	02
P	1080006	1005	02
P	1080009	1005	02
P	1080008	1005	02
P	1180002	1005	02
P	1080002	1005	02
P	1080004	1005	02
P	1080003	1005	02
P	1180001	1005	02
P	1080002	1005	02
P	1080004	1005	02
P	1080003	1005	02
P	1180001	1005	02
P	1080002	1005	02
P	1080004	1005	02
P	1080003	1005	02
P	1180001	1005	02
L	1010011	1005	02
L	1010012	1005	02
L	1110014	1005	02
L	1010013	1005	02
L	1010021	1005	02
L	1010022	1005	02
L	1110024	1005	02
L	1010023	1005	02
L	1021017	1005	02
L	1021018	1005	02
L	1121020	1005	02
L	1021019	1005	02
P	1021021	1005	02
P	1021022	1005	02
P	1121024	1005	02
P	1021023	1005	02
L	1021005	1005	02
L	1121006	1005	02
L	1021012	1005	02
L	1021014	1005	02
L	1021015	1005	02
L	1121017	1005	02
L	1021016	1005	02

0.012	4/1/2010	6/30/2010	8/19/2014
0.012	10/1/2010	12/31/2010	8/19/2014
0.0108	7/1/2010	9/30/2010	8/19/2014
0.010625	10/1/2010	12/31/2010	8/19/2014
34.75	4/1/2010	6/30/2010	8/19/2014
0.032	1/1/2010	3/31/2010	8/19/2014
0.038	10/1/2010	12/31/2010	8/19/2014
0.038	7/1/2010	9/30/2010	8/19/2014
0.018	1/1/2010	3/31/2010	8/19/2014
0.018	7/1/2010	9/30/2010	8/19/2014
0.18	4/1/2010	6/30/2010	8/19/2014
0.019	10/1/2010	12/31/2010	8/19/2014
0.015	1/1/2010	3/31/2010	8/19/2014
0.015	7/1/2010	9/30/2010	8/19/2014
0.014	4/1/2010	6/30/2010	8/19/2014
0.014	10/1/2010	12/31/2010	8/19/2014
0.014	1/1/2010	3/31/2010	8/19/2014
0.013	7/1/2010	9/30/2010	8/19/2014
0.014	4/1/2010	6/30/2010	8/19/2014
0.012	10/1/2010	12/31/2010	8/19/2014
0.012	1/1/2010	3/31/2010	8/19/2014
0.011	7/1/2010	9/30/2010	8/19/2014
0.012	4/1/2010	6/30/2010	8/19/2014
0.011	10/1/2010	12/31/2010	8/19/2014
0.01283	1/1/2010	3/31/2010	6/26/2013
0.014	4/1/2010	6/30/2010	6/26/2013
0.016	10/1/2010	12/31/2010	6/26/2013
0.013	7/1/2010	9/30/2010	6/26/2013
0.0133	1/1/2010	3/31/2010	6/26/2013
0.014	4/1/2010	6/30/2010	6/26/2013
0.0148	10/1/2010	12/31/2010	6/26/2013
0.0148	7/1/2010	9/30/2010	6/26/2013
0.017	1/1/2010	3/31/2010	6/26/2013
0.0178	4/1/2010	6/30/2010	6/26/2013
0.0175	10/1/2010	12/31/2010	6/26/2013
0.0168	7/1/2010	9/30/2010	6/26/2013
0.28	1/1/2010	3/31/2010	6/26/2013
0.027	4/1/2010	6/30/2010	6/26/2013
0.026	10/1/2010	12/31/2010	6/26/2013
0.0263	7/1/2010	9/30/2010	6/26/2013
0.0135	7/1/2010	9/30/2010	6/26/2013
0.0134	10/1/2010	12/31/2010	6/26/2013
0.013	1/1/2010	3/31/2010	6/26/2013
0.012	1/1/2010	3/31/2010	6/26/2013
0.0142	4/1/2010	6/30/2010	6/26/2013
0.014	10/1/2010	12/31/2010	6/26/2013
0.0144	7/1/2010	9/30/2010	6/26/2013

11/20/2014 09	CA		
11/20/2014 09	CA		
11/20/2014 09	CA		
11/20/2014 09	CA	1180004	5/16/2011
11/20/2014 09	CA		
11/20/2014 09	CA		
11/20/2014 09	CA		
11/20/2014 09	CA		
11/20/2014 09	CA		
11/20/2014 09	CA		
11/20/2014 09	CA		
11/20/2014 09	CA		
11/20/2014 09	CA		
11/20/2014 09	CA		
11/20/2014 09	CA		
11/20/2014 09	CA		5/13/2011
11/20/2014 09	CA		5/13/2011
11/20/2014 09	CA		5/13/2011
11/20/2014 09	CA		5/13/2011
11/20/2014 09	CA		5/6/2014
11/20/2014 09	CA		5/6/2014
11/20/2014 09	CA		5/6/2014
11/20/2014 09	CA		5/6/2014
11/20/2014 09	CA		
11/20/2014 09	CA		
11/20/2014 09	CA		
11/20/2014 09	CA		
11/20/2014 09	CA		
11/20/2014 09	CA		
11/20/2014 09	CA		
11/20/2014 09	CA		
11/20/2014 09	CA		
11/20/2014 09	CA		
11/20/2014 09	CA		
11/20/2014 09	CA		
11/20/2014 09	CA		
11/20/2014 09	CA		
11/20/2014 09	CA		
11/20/2014 09	CA		
11/20/2014 09	CA		10/27/2014
11/20/2014 09	CA		10/27/2014
11/20/2014 09	CA	1021006	7/1/2010
11/20/2014 09	CA		
11/20/2014 09	CA		
11/20/2014 09	CA		
11/20/2014 09	CA		

1	40
1	186
1	75
1	45
1	25
1	26
1	6082
1	4891
1	350
1	255
1	545
1	200
1	650

2010	CA5100153	HOLT OF CALIFORNIA	A
2010	CA5100153	HOLT OF CALIFORNIA	A
2010	CA5100153	HOLT OF CALIFORNIA	A
2010	CA5100153	HOLT OF CALIFORNIA	A
2010	CA5100172	ENCINAL ELEMENTARY SCHOOL	A
2010	CA5100172	ENCINAL ELEMENTARY SCHOOL	A
2010	CA5100180	GRACE BAPTIST CHURCH	A
2010	CA5100180	GRACE BAPTIST CHURCH	A
2010	CA5100180	GRACE BAPTIST CHURCH	A
2010	CA5100180	GRACE BAPTIST CHURCH	A
2010	CA5105008	VALLEY FARM TRANSPORT	N
2010	CA5105008	VALLEY FARM TRANSPORT	N
2010	CA5105008	VALLEY FARM TRANSPORT	N
2010	CA5105008	VALLEY FARM TRANSPORT	N
2010	CA5210003	LOS MOLINOS COMM. SERVICES DIST.	A
2010	CA5210003	LOS MOLINOS COMM. SERVICES DIST.	A
2010	CA5210003	LOS MOLINOS COMM. SERVICES DIST.	A
2010	CA5301002	LEWISTON COMMUNITY SERVICES DISTRICT	A
2010	CA5301002	LEWISTON COMMUNITY SERVICES DISTRICT	A
2010	CA5301002	LEWISTON COMMUNITY SERVICES DISTRICT	A
2010	CA5301002	LEWISTON COMMUNITY SERVICES DISTRICT	A
2010	CA5400713	OAK VALLEY SCHOOL	A
2010	CA5400713	OAK VALLEY SCHOOL	A
2010	CA5400713	OAK VALLEY SCHOOL	A
2010	CA5410009	PIXLEY PUBLIC UTIL DIST	A
2010	CA5410009	PIXLEY PUBLIC UTIL DIST	A
2010	CA5410009	PIXLEY PUBLIC UTIL DIST	A
2010	CA5410009	PIXLEY PUBLIC UTIL DIST	A
2010	CA5410033	PRATT MUTUAL WATER CO	A
2010	CA5410033	PRATT MUTUAL WATER CO	A
2010	CA5410033	PRATT MUTUAL WATER CO	A
2010	CA5410033	PRATT MUTUAL WATER CO	A
2010	CA5410050	ALPAUGH COMMUNITY SERVICES DISTRICT	A
2010	CA5410050	ALPAUGH COMMUNITY SERVICES DISTRICT	A
2010	CA5410050	ALPAUGH COMMUNITY SERVICES DISTRICT	A
2010	CA5410050	ALPAUGH COMMUNITY SERVICES DISTRICT	A
2010	CA5603118	VENTURA FARMS	A
2010	NN0400253	Kitsillie/Black Mesa -NTUA	A
2010	NN0400299	Red Mesa Public Schools	A
2010	NN0403060	Chinle Elementary School	A
2010	NN0403102	New Lands -NTUA	A
2010	NN0432007	Red Rock (Red Valley) BIA Day School -BIA	A
2010	NN0433004	Dennehotso BIA Boarding School -BIA	A
2010	NN0435112	Rough Rock Demonstration BIA School -BIA	A
2010	NN0436006	Dilcon BIA Boarding School -BIA	A
2010	NN3500250	Pinehill Community and School -RUA	A
2010	NN3503057	Mittenrock -NTUA	A

NTNCWS	144	b_101-500	GW
NTNCWS	144	b_101-500	GW
NTNCWS	144	b_101-500	GW
NTNCWS	144	b_101-500	GW
NTNCWS	60	a_<=100	GW
NTNCWS	60	a_<=100	GW
NTNCWS	200	b_101-500	GW
NTNCWS	200	b_101-500	GW
NTNCWS	200	b_101-500	GW
NTNCWS	200	b_101-500	GW
NTNCWS	25	a_<=100	GW
NTNCWS	25	a_<=100	GW
NTNCWS	25	a_<=100	GW
NTNCWS	25	a_<=100	GW
CWS	1500	d_1,001-3,300	GW
CWS	1500	d_1,001-3,300	GW
CWS	1500	d_1,001-3,300	GW
CWS	250	b_101-500	SW
CWS	250	b_101-500	SW
CWS	250	b_101-500	SW
CWS	250	b_101-500	SW
NTNCWS	300	b_101-500	GW
NTNCWS	300	b_101-500	GW
NTNCWS	300	b_101-500	GW
CWS	3310	e_3,301-10,000	GW
CWS	3310	e_3,301-10,000	GW
CWS	3310	e_3,301-10,000	GW
CWS	3310	e_3,301-10,000	GW
CWS	1500	d_1,001-3,300	GW
CWS	1500	d_1,001-3,300	GW
CWS	1500	d_1,001-3,300	GW
CWS	1500	d_1,001-3,300	GW
CWS	1026	d_1,001-3,300	GW
CWS	1026	d_1,001-3,300	GW
CWS	1026	d_1,001-3,300	GW
CWS	1026	d_1,001-3,300	GW
NTNCWS	38	a_<=100	GW
CWS	307	b_101-500	GW
CWS	900	c_501-1,000	GW
CWS	220	b_101-500	GW
CWS	1994	d_1,001-3,300	GW
CWS	55	a_<=100	GW
CWS	300	b_101-500	GW
CWS	200	b_101-500	GW
CWS	473	b_101-500	GW
CWS	1007	d_1,001-3,300	GW
CWS	363	b_101-500	GW

P	1021012		1005	02
P	1021013		1005	02
P	1021014		1005	02
P	1121015		1005	02
L	1021006		1005	02
L	1121007		1005	02
P	1021014		1005	02
P	1021015		1005	02
P	1121017		1005	02
P	1021016		1005	02
P	1021009		1005	02
P	1021010		1005	02
P	1021011		1005	02
P	1121012		1005	02
P	1021011		1005	02
P	1021012		1005	02
P	1021013		1005	02
P	1001009		1005	02
P	1001010		1005	02
P	1101012		1005	02
P	1001011		1005	02
L	1000010		1005	01
L	1100012		1005	02
L	1000011		1005	01
L	1012019		1005	02
L	1012020		1005	02
L	1112022		1005	02
L	1012021		1005	02
P	1012024		1005	02
P	1012025		1005	02
P	1112027		1005	02
P	1012026		1005	02
L	1012020		1005	02
L	1012021		1005	02
L	1112023		1005	02
L	1012022		1005	02
P	1006015		1005	02
N	0400253021005102010	137	1005	02
L	0400299021005102010	158	1005	02
L	0403060021005102010	265	1005	02
N	0403102021005102010	271	1005	02
F	0432007021005102010	275	1005	02
F	0433004021005102010	279	1005	02
F	0435112021005102010	293	1005	02
F	0436006021005102010	295	1005	02
N	3500250021005102010	478	1005	02
N	3503057021005102010	533	1005	02

0.013	1/1/2010	3/31/2010	6/26/2013
0.0133	4/1/2010	6/30/2010	6/26/2013
0.013	7/1/2010	9/30/2010	6/26/2013
0.036	10/1/2010	12/31/2010	6/26/2013
0.0133	7/1/2010	9/30/2010	6/26/2013
0.013	10/1/2010	12/31/2010	6/26/2013
0.017	1/1/2010	3/31/2010	6/26/2013
0.0178	4/1/2010	6/30/2010	6/26/2013
0.017	10/1/2010	12/31/2010	6/26/2013
0.0153	7/1/2010	9/30/2010	6/26/2013
0.012	1/1/2010	3/31/2010	6/26/2013
0.0133	4/1/2010	6/30/2010	6/26/2013
0.0135	7/1/2010	9/30/2010	6/26/2013
0.0143	10/1/2010	12/31/2010	6/26/2013
0.0119	1/1/2010	3/31/2010	6/26/2013
0.0121	4/1/2010	6/30/2010	6/26/2013
0.0118	7/1/2010	9/30/2010	6/26/2013
0.0231	1/1/2010	3/31/2010	6/26/2013
0.0248	4/1/2010	6/30/2010	6/26/2013
0.0261	10/1/2010	12/31/2010	6/26/2013
0.0245	7/1/2010	9/30/2010	6/26/2013
0.016	4/1/2010	6/30/2010	8/19/2014
0.016	10/1/2010	12/31/2010	8/19/2014
0.016	7/1/2010	9/30/2010	8/19/2014
0.0243	1/1/2010	3/31/2010	6/26/2013
0.0248	4/1/2010	6/30/2010	6/26/2013
0.023	10/1/2010	12/31/2010	6/26/2013
0.0233	7/1/2010	9/30/2010	6/26/2013
0.0129	1/1/2010	3/31/2010	6/26/2013
0.0134	4/1/2010	6/30/2010	6/26/2013
0.0123	10/1/2010	12/31/2010	6/26/2013
0.0117	7/1/2010	9/30/2010	6/26/2013
0.016	1/1/2010	3/31/2010	6/26/2013
0.0168	4/1/2010	6/30/2010	6/26/2013
0.0165	10/1/2010	12/31/2010	6/26/2013
0.0163	7/1/2010	9/30/2010	6/26/2013
0.0115	1/1/2010	3/31/2010	6/26/2013
0.032	10/1/2010	12/31/2010	3/1/2011
0.03847	10/1/2010	12/31/2010	3/1/2011
0.0106	10/1/2010	12/31/2010	6/1/2011
0.06645	10/1/2010	12/31/2010	6/1/2011
0.0165	10/1/2010	12/31/2010	6/1/2011
0.015	10/1/2010	12/31/2010	6/1/2011
0.0865	10/1/2010	12/31/2010	6/1/2011
0.0114	10/1/2010	12/31/2010	6/1/2011
0.0302	10/1/2010	12/31/2010	6/1/2011
0.0123	10/1/2010	12/31/2010	6/1/2011

11/20/2014 09	CA		
11/20/2014 09	CA		
11/20/2014 09	CA		
11/20/2014 09	CA		
11/20/2014 09	CA		
11/20/2014 09	CA		
11/20/2014 09	CA		
11/20/2014 09	CA		
11/20/2014 09	CA		
11/20/2014 09	CA		
11/20/2014 09	CA	1221005	8/24/2012
11/20/2014 09	CA	1221005	8/24/2012
11/20/2014 09	CA	1221005	8/24/2012
11/20/2014 09	CA	1221005	8/24/2012
11/20/2014 09	CA		
11/20/2014 09	CA		
11/20/2014 09	CA		
11/20/2014 09	CA		
11/20/2014 09	CA		
11/20/2014 09	CA		
11/20/2014 09	CA		
11/20/2014 09	CA		
11/20/2014 09	CA		
11/20/2014 09	CA		
11/20/2014 09	CA		
11/20/2014 09	CA		
11/20/2014 09	CA		
11/20/2014 09	CA		
11/20/2014 09	CA		
11/20/2014 09	CA		
11/20/2014 09	CA		
11/20/2014 09	CA		
11/20/2014 09	CA		
11/20/2014 09	CA		
11/20/2014 09	CA		
11/20/2014 09	CA		
11/20/2014 09	CA		
11/20/2014 09	CA		
11/20/2014 09	CA	1006007	7/9/2010
9/5/2014 09	NN	0400253OX10/17/2011	10/17/2011
9/5/2014 09	NN		
9/5/2014 09	NN	0403060OX03/05/2013	3/5/2013
9/5/2014 09	NN	0403102OX02/21/2012	2/21/2012
9/5/2014 09	NN	0432007OX11/03/2011	11/3/2011
9/5/2014 09	NN	0433004OX11/04/2011	11/4/2011
9/5/2014 09	NN	0435112OX02/23/2012	2/23/2012
9/5/2014 09	NN	0436006OX12/06/2011	12/6/2011
9/5/2014 09	NN	3500250OX08/01/2012	8/1/2012
9/5/2014 09	NN	3503057OX05/10/2011	5/10/2011

1	144
1	60
1	200
1	25
1	1500
1	250
1	300
1	3310
1	1500
1	1026
1	38
1	307
1	900
1	220
1	1994
1	55
1	300
1	200
1	473
1	1007
1	363

2010	NN3510001	Ramah-Pinehill Community -RUA	I
2010	NN3536022	Tohatchi Area of Opportunity & Services, Inc. -BI	A
2010	NV0000005	ALAMO SEWER AND WATER GID	A
2010	NV0000005	ALAMO SEWER AND WATER GID	A
2010	NV0000005	ALAMO SEWER AND WATER GID	A
2010	NV0000005	ALAMO SEWER AND WATER GID	A
2010	NV0000055	TOLAS WATERWORKS CO OP	A
2010	NV0000055	TOLAS WATERWORKS CO OP	A
2010	NV0000055	TOLAS WATERWORKS CO OP	A
2010	NV0000055	TOLAS WATERWORKS CO OP	A
2010	NV0000062	FERNLEY PUBLIC WORKS	A
2010	NV0000070	TOPAZ LAKE WATER CO INC	A
2010	NV0000070	TOPAZ LAKE WATER CO INC	A
2010	NV0000070	TOPAZ LAKE WATER CO INC	A
2010	NV0000070	TOPAZ LAKE WATER CO INC	A
2010	NV0000072	GOLDFIELD TOWN WATER	A
2010	NV0000072	GOLDFIELD TOWN WATER	A
2010	NV0000072	GOLDFIELD TOWN WATER	A
2010	NV0000072	GOLDFIELD TOWN WATER	A
2010	NV0000109	EQUESTRIAN ESTATES CO OP WATER ASSOC	A
2010	NV0000109	EQUESTRIAN ESTATES CO OP WATER ASSOC	A
2010	NV0000109	EQUESTRIAN ESTATES CO OP WATER ASSOC	A
2010	NV0000109	EQUESTRIAN ESTATES CO OP WATER ASSOC	A
2010	NV0000147	FRONTIER VILLAGE MHP CL	A
2010	NV0000147	FRONTIER VILLAGE MHP CL	A
2010	NV0000147	FRONTIER VILLAGE MHP CL	A
2010	NV0000147	FRONTIER VILLAGE MHP CL	A
2010	NV0000149	DESERT PARADISE MHP	A
2010	NV0000149	DESERT PARADISE MHP	A
2010	NV0000165	MANHATTAN TOWN WATER	A
2010	NV0000165	MANHATTAN TOWN WATER	A
2010	NV0000167	VIRGIN VALLEY WATER DISTRICT	A
2010	NV0000167	VIRGIN VALLEY WATER DISTRICT	A
2010	NV0000218	CARVERS SMOKEY VALLEY RV AND MHP	A
2010	NV0000218	CARVERS SMOKEY VALLEY RV AND MHP	A
2010	NV0000218	CARVERS SMOKEY VALLEY RV AND MHP	A
2010	NV0000303	OLD RIVER WATER COMPANY	A
2010	NV0000303	OLD RIVER WATER COMPANY	A
2010	NV0000303	OLD RIVER WATER COMPANY	A
2010	NV0000303	OLD RIVER WATER COMPANY	A
2010	NV0000349	WATERTON GLOBAL MINING COMPANY LLC	A
2010	NV0000349	WATERTON GLOBAL MINING COMPANY LLC	A
2010	NV0000349	WATERTON GLOBAL MINING COMPANY LLC	A
2010	NV0000349	WATERTON GLOBAL MINING COMPANY LLC	A
2010	NV0000355	INDIAN HILLS GID	A
2010	NV0000355	INDIAN HILLS GID	A
2010	NV0000355	INDIAN HILLS GID	A

CWS	684	c_501-1,000	GW
CWS	25	a_<=100	GW
CWS	900	c_501-1,000	GW
CWS	900	c_501-1,000	GW
CWS	900	c_501-1,000	GW
CWS	900	c_501-1,000	GW
CWS	250	b_101-500	GW
CWS	250	b_101-500	GW
CWS	250	b_101-500	GW
CWS	250	b_101-500	GW
CWS	18000	f_10,001-50,000	GW
CWS	40	a_<=100	GW
CWS	40	a_<=100	GW
CWS	40	a_<=100	GW
CWS	40	a_<=100	GW
CWS	350	b_101-500	GW
CWS	350	b_101-500	GW
CWS	350	b_101-500	GW
CWS	350	b_101-500	GW
CWS	108	b_101-500	GW
CWS	108	b_101-500	GW
CWS	108	b_101-500	GW
CWS	108	b_101-500	GW
CWS	60	a_<=100	GW
CWS	60	a_<=100	GW
CWS	60	a_<=100	GW
CWS	60	a_<=100	GW
CWS	70	a_<=100	GW
CWS	70	a_<=100	GW
CWS	40	a_<=100	GW
CWS	40	a_<=100	GW
CWS	18000	f_10,001-50,000	GW
CWS	18000	f_10,001-50,000	GW
CWS	250	b_101-500	GW
CWS	250	b_101-500	GW
CWS	250	b_101-500	GW
CWS	300	b_101-500	GW
CWS	300	b_101-500	GW
CWS	300	b_101-500	GW
CWS	300	b_101-500	GW
NTNCWS	150	b_101-500	GW
NTNCWS	150	b_101-500	GW
NTNCWS	150	b_101-500	GW
NTNCWS	150	b_101-500	GW
CWS	5900	e_3,301-10,000	GW
CWS	5900	e_3,301-10,000	GW
CWS	5900	e_3,301-10,000	GW

N	3510001021005102010	1943264847	1005	02
F	3536022021005102010	562	1005	02
L	4004714		1005	02
L	4004716	1036	1005	02
L	4004715	1036	1005	02
L	4004717	1036	1005	02
P	1017222		1005	02
P	1017226	421	1005	02
P	1017223	421	1005	02
P	1017227		1005	02
L	1036714		1005	02
P	37817		1005	02
P	37820	6262	1005	02
P	37818	2103	1005	02
P	37821		1005	02
L	41214		1005	02
L	41219		1005	02
L	41218	433	1005	02
L	41220		1005	02
P	2001614		1005	02
P	2001616	5682	1005	02
P	2001615	5682	1005	02
P	2001617		1005	02
P	4003514		1005	02
P	4003516		1005	02
P	4003515	35	1005	02
P	4003517		1005	02
P	1116516	36	1005	02
P	1116517	36	1005	02
L	28114		1005	02
L	28115	441	1005	02
L	260018		1005	02
L	260023	6074	1005	02
P	67316		1005	02
P	67330		1005	02
P	67328	452	1005	02
P	52813		1005	02
P	52817	1813	1005	02
P	52815	1813	1005	02
P	52818		1005	02
P	22713		1005	02
P	22719	5024	1005	02
P	22718	5024	1005	02
P	22720		1005	02
L	44713		1005	02
L	44716	2089	1005	02
L	44715	2089	1005	02

0.015	10/1/2010	12/31/2010	6/1/2011
0.0326	10/1/2010	12/31/2010	6/1/2011
0.032	1/1/2010	3/31/2010	5/10/2010
0.032	7/1/2010	9/30/2010	11/18/2010
0.027	4/1/2010	6/30/2010	8/18/2010
0.036	10/1/2010	12/31/2010	2/16/2011
0.054	1/1/2010	3/31/2010	5/10/2010
0.051	7/1/2010	9/30/2010	11/18/2010
0.052	4/1/2010	6/30/2010	8/18/2010
0.049	10/1/2010	12/31/2010	2/16/2011
0.018	1/1/2010	3/31/2010	5/10/2010
0.032	1/1/2010	3/31/2010	5/10/2010
0.039	7/1/2010	9/30/2010	11/18/2010
0.032	4/1/2010	6/30/2010	8/18/2010
0.019	10/1/2010	12/31/2010	2/16/2011
0.049	1/1/2010	3/31/2010	5/10/2010
0.048	7/1/2010	9/30/2010	11/18/2010
0.048	4/1/2010	6/30/2010	8/18/2010
0.037	10/1/2010	12/31/2010	2/16/2011
0.017	1/1/2010	3/31/2010	5/10/2010
0.028	7/1/2010	9/30/2010	11/18/2010
0.03	4/1/2010	6/30/2010	8/18/2010
0.028	10/1/2010	12/31/2010	2/16/2011
0.046	1/1/2010	3/31/2010	5/10/2010
0.044	7/1/2010	9/30/2010	11/18/2010
0.042	4/1/2010	6/30/2010	8/18/2010
0.039	10/1/2010	12/31/2010	2/16/2011
0.015	7/1/2010	9/30/2010	2/16/2011
0.015	10/1/2010	12/31/2010	2/16/2011
0.0555	1/1/2010	3/31/2010	5/10/2010
0.057	4/1/2010	6/30/2010	8/18/2010
0.019	1/1/2010	3/31/2010	5/10/2010
0.011	4/1/2010	6/30/2010	8/18/2010
0.018	1/1/2010	3/31/2010	5/10/2010
0.012	7/1/2010	9/30/2010	11/18/2010
0.015	4/1/2010	6/30/2010	8/18/2010
0.025	1/1/2010	3/31/2010	5/10/2010
0.025	7/1/2010	9/30/2010	11/18/2010
0.025	4/1/2010	6/30/2010	8/18/2010
0.026	10/1/2010	12/31/2010	2/16/2011
0.26	1/1/2010	3/31/2010	5/10/2010
0.26	7/1/2010	9/30/2010	11/18/2010
0.26	4/1/2010	6/30/2010	8/18/2010
0.205	10/1/2010	12/31/2010	2/16/2011
0.02	1/1/2010	3/31/2010	5/10/2010
0.021	7/1/2010	9/30/2010	11/18/2010
0.021	4/1/2010	6/30/2010	8/18/2010

9/5/2014 09	NN		11/1/2008
9/5/2014 09	NN	3536022OX10/28/2011	10/28/2011
2/22/2013 09	NV	192369	3/31/2014
12/3/2013 09	NV	192369	3/31/2014
8/16/2013 09	NV	192369	3/31/2014
12/3/2013 09	NV	192369	3/31/2014
2/22/2013 09	NV	208247	10/1/2011
12/3/2013 09	NV	208247	10/1/2011
8/16/2013 09	NV	208247	10/1/2011
12/3/2013 09	NV	208247	10/1/2011
2/22/2013 09	NV	197317	7/6/2010
2/22/2013 09	NV	1819	7/8/2011
12/3/2013 09	NV	1819	7/8/2011
8/16/2013 09	NV	1819	7/8/2011
12/3/2013 09	NV	1819	7/8/2011
2/22/2013 09	NV	197266	8/11/2011
12/3/2013 09	NV	197266	8/11/2011
8/16/2013 09	NV	197266	8/11/2011
12/3/2013 09	NV	197266	8/11/2011
2/22/2013 09	NV	80642	1/30/2014
12/3/2013 09	NV	80642	1/30/2014
8/16/2013 09	NV	80642	1/30/2014
12/3/2013 09	NV	80642	1/30/2014
2/22/2013 09	NV	132852	12/31/2013
12/3/2013 09	NV	132852	12/31/2013
8/16/2013 09	NV	132852	12/31/2013
12/3/2013 09	NV	132852	12/31/2013
12/3/2013 09	NV		
12/3/2013 09	NV		
2/22/2013 09	NV	59115	7/13/2010
8/16/2013 09	NV	59115	7/13/2010
2/22/2013 09	NV	53161	10/26/2010
8/16/2013 09	NV	53161	10/26/2010
2/22/2013 09	NV	116441	1/13/2011
12/3/2013 09	NV	116441	1/13/2011
8/16/2013 09	NV	116441	1/13/2011
2/22/2013 09	NV		
12/3/2013 09	NV		
8/16/2013 09	NV		
12/3/2013 09	NV		
12/1/2014 09	NV	5438	2/1/2012
12/1/2014 09	NV	5438	2/1/2012
12/1/2014 09	NV	5438	2/1/2012
12/1/2014 09	NV	5438	2/1/2012
2/22/2013 09	NV	183530	10/3/2011
12/3/2013 09	NV	183530	10/3/2011
8/16/2013 09	NV	183530	10/3/2011

1	684
1	25
1	900
1	250
1	18000
1	40
1	350
1	108
1	60
1	70
1	40
1	18000
1	250
1	300
1	150
1	5900

2010	NV0000355	INDIAN HILLS GID	A
2010	NV0000913	TAHOE RENO INDUSTRIAL CENTER	A
2010	NV0000913	TAHOE RENO INDUSTRIAL CENTER	A
2010	NV0000928	LAMOILLE VALLEY PLAZA	A
2010	NV0000928	LAMOILLE VALLEY PLAZA	A
2010	NV0000928	LAMOILLE VALLEY PLAZA	A
2010	NV0000928	LAMOILLE VALLEY PLAZA	A
2010	NV0002046	HOLBROOK STATION RV AND MHP	A
2010	NV0002046	HOLBROOK STATION RV AND MHP	A
2010	NV0002046	HOLBROOK STATION RV AND MHP	A
2010	NV0002046	HOLBROOK STATION RV AND MHP	A
2010	NV0002516	FIVE STAR MHP	I
2010	NV0002516	FIVE STAR MHP	I
2010	NV0004002	EM BER MOBILE MANOR	I
2010	NV0004002	EM BER MOBILE MANOR	I
2010	NV0004002	EM BER MOBILE MANOR	I
2010	NV0004002	EM BER MOBILE MANOR	I
2010	NV0005027	SPRING CREEK MHP	A
2010	NV0005027	SPRING CREEK MHP	A
2010	NV0005027	SPRING CREEK MHP	A
2010	NV0005027	SPRING CREEK MHP	A
2010	NV0005061	VERDI BUSINESS PARK WATER CO OP	A
2010	NV0005061	VERDI BUSINESS PARK WATER CO OP	A
2010	NV0005061	VERDI BUSINESS PARK WATER CO OP	A
2010	NV0005061	VERDI BUSINESS PARK WATER CO OP	A
2010	NV0005070	TWIN CREEKS	A
2010	NV0005070	TWIN CREEKS	A
2010	NV0005070	TWIN CREEKS	A
2011	090400049	Dishchii' Bikoh Community School - BIA Charter	A
2011	090400054	BIA Keams Canyon	A
2011	090400054	BIA Keams Canyon	A
2011	090400054	BIA Keams Canyon	A
2011	090400054	BIA Keams Canyon	A
2011	090400063	BIA Truxton Agency	A
2011	090400063	BIA Truxton Agency	A
2011	090400088	Fort McDowell Community	A
2011	090400088	Fort McDowell Community	A
2011	090400088	Fort McDowell Community	A
2011	090400088	Fort McDowell Community	A
2011	090400096	GRIC DPW Stotonic	A
2011	090400106	Polacca	A
2011	090400106	Polacca	A
2011	090400106	Polacca	A
2011	090400106	Polacca	A
2011	090400107	Sipaulovi (Lower Sipaulovi/Lower Mishongnovi)	A
2011	090400107	Sipaulovi (Lower Sipaulovi/Lower Mishongnovi)	A
2011	090400107	Sipaulovi (Lower Sipaulovi/Lower Mishongnovi)	A

CWS	5900	e_3,301-10,000	GW
NTNCWS	6000	e_3,301-10,000	GW
NTNCWS	6000	e_3,301-10,000	GW
NTNCWS	25	a_<=100	GW
NTNCWS	25	a_<=100	GW
NTNCWS	25	a_<=100	GW
NTNCWS	25	a_<=100	GW
CWS	180	b_101-500	GW
CWS	180	b_101-500	GW
CWS	180	b_101-500	GW
CWS	180	b_101-500	GW
CWS	90	a_<=100	GW
CWS	90	a_<=100	GW
CWS	36	a_<=100	GW
CWS	36	a_<=100	GW
CWS	36	a_<=100	GW
CWS	36	a_<=100	GW
CWS	3645	e_3,301-10,000	GW
CWS	3645	e_3,301-10,000	GW
CWS	3645	e_3,301-10,000	GW
CWS	3645	e_3,301-10,000	GW
NTNCWS	100	a_<=100	GW
NTNCWS	100	a_<=100	GW
NTNCWS	100	a_<=100	GW
NTNCWS	100	a_<=100	GW
NTNCWS	600	c_501-1,000	GW
NTNCWS	600	c_501-1,000	GW
NTNCWS	600	c_501-1,000	GW
CWS	535	c_501-1,000	GWP
CWS	861	c_501-1,000	GW
CWS	861	c_501-1,000	GW
CWS	861	c_501-1,000	GW
CWS	861	c_501-1,000	GW
CWS	34	a_<=100	GW
CWS	34	a_<=100	GW
CWS	6260	e_3,301-10,000	GW
CWS	6260	e_3,301-10,000	GW
CWS	6260	e_3,301-10,000	GW
CWS	6260	e_3,301-10,000	GW
CWS	2248	d_1,001-3,300	GW
CWS	2600	d_1,001-3,300	GW
CWS	2600	d_1,001-3,300	GW
CWS	2600	d_1,001-3,300	GW
CWS	2600	d_1,001-3,300	GW
CWS	523	c_501-1,000	GW
CWS	523	c_501-1,000	GW
CWS	523	c_501-1,000	GW

L	44717		1005	02
L	8114		1005	02
L	8122	3355	1005	02
P	1911		1005	02
P	1915		1005	02
P	1914	2308	1005	02
P	1916		1005	02
P	2010415		1005	02
P	2010419	556	1005	02
P	2010418	556	1005	02
P	2010420		1005	02
P	1101915		1005	02
P	1101917		1005	02
P	81131		1005	02
P	81150		1005	02
P	81145		1005	02
P	81166		1005	02
P	54714		1005	02
P	54719	6279	1005	02
P	54718	6279	1005	02
P	54720		1005	02
P	4000605		1005	02
P	4000607	1950	1005	02
P	4000606		1005	02
P	4000608		1005	02
P	7815		1005	02
P	7820		1005	02
P	7819	1874	1005	02
F	040004902100512011	48	1005	02
F	040005402100512011	53	1005	02
F	0400054021005102011	53	1005	02
F	040005402100572011	53	1005	02
F	040005402100542011	53	1005	02
F	040006302100512011	62	1005	02
F	040006302100542011	62	1005	02
N	040008802100512011	85	1005	02
N	0400088021005102011	85	1005	02
N	040008802100542011	85	1005	02
N	040008802100572011	85	1005	02
N	040009602100512011	92	1005	02
N	040010602100512011	100	1005	02
N	0400106021005102011	100	1005	02
N	040010602100572011	100	1005	02
N	040010602100542011	100	1005	02
N	040010702100512011	101	1005	02
N	0400107021005102011	101	1005	02
N	040010702100572011	101	1005	02

0.018	10/1/2010	12/31/2010	2/16/2011
0.015	1/1/2010	3/31/2010	5/10/2010
0.015	4/1/2010	6/30/2010	8/18/2010
0.023	1/1/2010	3/31/2010	5/10/2010
0.025	7/1/2010	9/30/2010	11/18/2010
0.025	4/1/2010	6/30/2010	8/18/2010
0.024	10/1/2010	12/31/2010	2/16/2011
0.037	1/1/2010	3/31/2010	5/10/2010
0.038	7/1/2010	9/30/2010	11/18/2010
0.039	4/1/2010	6/30/2010	8/18/2010
0.038	10/1/2010	12/31/2010	2/16/2011
0.041	1/1/2010	3/31/2010	5/10/2010
0.04	4/1/2010	6/30/2010	8/18/2010
0.28	1/1/2010	3/31/2010	5/10/2010
0.28	7/1/2010	9/30/2010	11/18/2010
0.28	4/1/2010	6/30/2010	8/18/2010
0.28	10/1/2010	12/31/2010	2/16/2011
0.031	1/1/2010	3/31/2010	5/10/2010
0.029	7/1/2010	9/30/2010	11/18/2010
0.028	4/1/2010	6/30/2010	8/18/2010
0.027	10/1/2010	12/31/2010	2/16/2011
0.015	1/1/2010	3/31/2010	5/10/2010
0.015	7/1/2010	9/30/2010	11/18/2010
0.015	4/1/2010	6/30/2010	8/18/2010
0.014	10/1/2010	12/31/2010	2/16/2011
0.0115	1/1/2010	3/31/2010	5/10/2010
0.011	7/1/2010	9/30/2010	11/18/2010
0.011	4/1/2010	6/30/2010	8/18/2010
0.012	1/1/2011	3/31/2011	5/26/2011
0.04127	1/1/2011	3/31/2011	5/26/2011
0.04003	10/1/2011	12/31/2011	2/29/2012
0.04033	7/1/2011	9/30/2011	11/30/2011
0.04043	4/1/2011	6/30/2011	8/24/2011
0.0135	1/1/2011	3/31/2011	5/26/2011
0.0135	4/1/2011	6/30/2011	8/24/2011
0.0106	1/1/2011	3/31/2011	5/26/2011
0.0106	10/1/2011	12/31/2011	2/29/2012
0.01098	4/1/2011	6/30/2011	8/24/2011
0.0106	7/1/2011	9/30/2011	11/30/2011
0.0115	1/1/2011	3/31/2011	5/26/2011
0.017	1/1/2011	3/31/2011	5/26/2011
0.01463	10/1/2011	12/31/2011	2/29/2012
0.01013	7/1/2011	9/30/2011	11/30/2011
0.017	4/1/2011	6/30/2011	8/24/2011
0.01883	1/1/2011	3/31/2011	5/26/2011
0.02037	10/1/2011	12/31/2011	2/29/2012
0.01875	7/1/2011	9/30/2011	11/30/2011

12/3/2013 09	NV	183530	10/3/2011
2/22/2013 09	NV	41839	9/18/2010
8/16/2013 09	NV	41839	9/18/2010
2/22/2013 09	NV		
12/3/2013 09	NV		
8/16/2013 09	NV		
12/3/2013 09	NV		
2/22/2013 09	NV	185484	6/26/2014
12/3/2013 09	NV	185484	6/26/2014
8/16/2013 09	NV	185484	6/26/2014
12/3/2013 09	NV	185484	6/26/2014
2/22/2013 09	NV	141816	8/4/2010
8/16/2013 09	NV		8/4/2010
12/1/2014 09	NV		1/7/2011
12/1/2014 09	NV		1/7/2011
12/1/2014 09	NV		1/7/2011
12/1/2014 09	NV		1/7/2011
2/22/2013 09	NV	3035	7/18/2012
12/3/2013 09	NV	3035	7/18/2012
8/16/2013 09	NV	3035	7/18/2012
12/3/2013 09	NV	3035	7/18/2012
2/22/2013 09	NV		
12/3/2013 09	NV		
8/16/2013 09	NV		
12/3/2013 09	NV		
2/22/2013 09	NV	3412	10/27/2010
12/3/2013 09	NV	3412	10/27/2010
8/16/2013 09	NV	3412	10/27/2010
12/22/2014 09	09		
12/22/2014 09	09	0400054OX2/13/2014	2/13/2014
12/22/2014 09	09	0400054OX2/13/2014	2/13/2014
12/22/2014 09	09	0400054OX2/13/2014	2/13/2014
12/22/2014 09	09	0400054OX2/13/2014	2/13/2014
12/22/2014 09	09	0400063OX4/16/2012	4/16/2012
12/22/2014 09	09	0400063OX4/16/2012	4/16/2012
12/22/2014 09	09	0400088OX5/14/2013	5/14/2013
12/22/2014 09	09	0400088OX5/14/2013	5/14/2013
12/22/2014 09	09	0400088OX5/14/2013	5/14/2013
12/22/2014 09	09	0400088OX5/14/2013	5/14/2013
12/22/2014 09	09	0400096OX7/1/2011	7/1/2011
12/22/2014 09	09		
12/22/2014 09	09		
12/22/2014 09	09		
12/22/2014 09	09		
12/22/2014 09	09		
12/22/2014 09	09		
12/22/2014 09	09		

1	6000
1	25
1	180
1	90
1	36
1	3645
1	100
1	600
1	535
1	861
1	34
1	6260
1	2248
1	2600
1	523

2011	090400107	Sipaulovi (Lower Sipaulovi/Lower Mishongnovi)	A
2011	090400116	Yavapai Apache - Middle Verde	A
2011	090400116	Yavapai Apache - Middle Verde	A
2011	090400116	Yavapai Apache - Middle Verde	A
2011	090400116	Yavapai Apache - Middle Verde	A
2011	090400120	Yavapai Apache - Tunlii	A
2011	090400120	Yavapai Apache - Tunlii	A
2011	090400120	Yavapai Apache - Tunlii	A
2011	090400120	Yavapai Apache - Tunlii	A
2011	090400237	SCUA Soda Canyon	A
2011	090400237	SCUA Soda Canyon	A
2011	090400237	SCUA Soda Canyon	A
2011	090400237	SCUA Soda Canyon	A
2011	090400394	Mishongnovi (Upper Sipaulovi/Upper Mishongnovi)	A
2011	090400394	Mishongnovi (Upper Sipaulovi/Upper Mishongnovi)	A
2011	090400394	Mishongnovi (Upper Sipaulovi/Upper Mishongnovi)	A
2011	090400394	Mishongnovi (Upper Sipaulovi/Upper Mishongnovi)	A
2011	090400682	Laguna Dam South RV	I
2011	090400682	Laguna Dam South RV	I
2011	090400682	Laguna Dam South RV	I
2011	090600159	Benton Paiute Tribe	A
2011	090600159	Benton Paiute Tribe	A
2011	090600159	Benton Paiute Tribe	A
2011	090600159	Benton Paiute Tribe	A
2011	090605130	Torres-Martinez Clinic	A
2011	090605130	Torres-Martinez Clinic	A
2011	090605130	Torres-Martinez Clinic	A
2011	090605130	Torres-Martinez Clinic	A
2011	090605140	Robin Lawson Trailer Park	A
2011	090605140	Robin Lawson Trailer Park	A
2011	090605159	Duro Mobile Home Park (Desert)	I
2011	090605159	Duro Mobile Home Park (Desert)	I
2011	090605159	Duro Mobile Home Park (Desert)	I
2011	090605159	Duro Mobile Home Park (Desert)	I
2011	090605160	DD Mobile Home Park	A
2011	090605160	DD Mobile Home Park	A
2011	090605160	DD Mobile Home Park	A
2011	090605160	DD Mobile Home Park	A
2011	093200166	Fallon-Paiute Shoshone Tribe Community System	A
2011	093200171	Yerington (Campbell Ranch)	A
2011	093200171	Yerington (Campbell Ranch)	A
2011	093200171	Yerington (Campbell Ranch)	A
2011	093200171	Yerington (Campbell Ranch)	A
2011	093200362	Sutcliffe	A
2011	093200362	Sutcliffe	A
2011	093200362	Sutcliffe	A
2011	093200362	Sutcliffe	A

CWS	523	c_501-1,000	GW
CWS	493	b_101-500	GW
CWS	493	b_101-500	GW
CWS	493	b_101-500	GW
CWS	493	b_101-500	GW
CWS	450	b_101-500	GW
CWS	450	b_101-500	GW
CWS	450	b_101-500	GW
CWS	450	b_101-500	GW
CWS	160	b_101-500	GW
CWS	160	b_101-500	GW
CWS	160	b_101-500	GW
CWS	160	b_101-500	GW
CWS	450	b_101-500	GW
CWS	450	b_101-500	GW
CWS	450	b_101-500	GW
CWS	450	b_101-500	GW
TNCWS	3	a_<=100	GW
TNCWS	3	a_<=100	GW
TNCWS	3	a_<=100	GW
CWS	90	a_<=100	GW
CWS	90	a_<=100	GW
CWS	90	a_<=100	GW
CWS	90	a_<=100	GW
NTNCWS	266	b_101-500	GW
NTNCWS	266	b_101-500	GW
NTNCWS	266	b_101-500	GW
NTNCWS	266	b_101-500	GW
CWS	150	b_101-500	GW
CWS	150	b_101-500	GW
CWS	25	a_<=100	GW
CWS	25	a_<=100	GW
CWS	25	a_<=100	GW
CWS	25	a_<=100	GW
CWS	300	b_101-500	GW
CWS	300	b_101-500	GW
CWS	300	b_101-500	GW
CWS	300	b_101-500	GW
CWS	900	c_501-1,000	GW
CWS	400	b_101-500	GW
CWS	400	b_101-500	GW
CWS	400	b_101-500	GW
CWS	400	b_101-500	GW
CWS	250	b_101-500	GW
CWS	250	b_101-500	GW
CWS	250	b_101-500	GW
CWS	250	b_101-500	GW

N	040010702100542011	101	1005	02
N	040011602100512011	108	1005	02
N	0400116021005102011	108	1005	02
N	040011602100572011	108	1005	02
N	040011602100542011	108	1005	02
N	040012002100512011	1943264947	1005	02
N	0400120021005102011	1943264947	1005	02
N	040012002100572011	1943264947	1005	02
N	040012002100542011	1943264947	1005	02
N	040023702100512011	127	1005	02
N	0400237021005102011	127	1005	02
N	040023702100572011	127	1005	02
N	040023702100542011	127	1005	02
N	040039402100512011	197	1005	02
N	0400394021005102011	197	1005	02
N	040039402100572011	197	1005	02
N	040039402100542011	197	1005	02
N	040068202100542011	214	1005	02
N	0400682021005102011	214	1005	02
N	040068202100572011	214	1005	02
N	060015902100512011	335	1005	02
N	0600159021005102011	335	1005	02
N	060015902100572011	335	1005	02
N	060015902100542011	335	1005	02
N	060513002100512011	405	1005	02
N	0605130021005102011	405	1005	02
N	060513002100572011	405	1005	02
N	060513002100542011	405	1005	02
P	060514002100512011	415	1005	02
P	060514002100542011	415	1005	02
P	060515902100512011	1943264886	1005	02
P	0605159021005102011	1943264886	1005	02
P	060515902100572011	1943264886	1005	02
P	060515902100542011	1943264886	1005	02
P	060516002100512011	1943264888	1005	02
P	0605160021005102011	1943264888	1005	02
P	060516002100572011	1943264888	1005	02
P	060516002100542011	1943264888	1005	02
N	320016602100512011	443	1005	02
N	320017102100512011	448	1005	02
N	3200171021005102011	448	1005	02
N	320017102100572011	448	1005	02
N	320017102100542011	448	1005	02
N	320036202100512011	456	1005	02
N	3200362021005102011	456	1005	02
N	320036202100572011	456	1005	02
N	320036202100542011	456	1005	02

0.01883	4/1/2011	6/30/2011	8/24/2011
0.02133	1/1/2011	3/31/2011	5/26/2011
0.01723	10/1/2011	12/31/2011	2/29/2012
0.02253	7/1/2011	9/30/2011	11/30/2011
0.02183	4/1/2011	6/30/2011	8/24/2011
0.02308	1/1/2011	3/31/2011	5/26/2011
0.0421	10/1/2011	12/31/2011	2/29/2012
0.0421	7/1/2011	9/30/2011	11/30/2011
0.0317	4/1/2011	6/30/2011	8/24/2011
0.05467	1/1/2011	3/31/2011	5/26/2011
0.0969	10/1/2011	12/31/2011	2/29/2012
0.0928	7/1/2011	9/30/2011	11/30/2011
0.05467	4/1/2011	6/30/2011	8/24/2011
0.0176	1/1/2011	3/31/2011	5/26/2011
0.0185	10/1/2011	12/31/2011	2/29/2012
0.0175	7/1/2011	9/30/2011	11/30/2011
0.0176	4/1/2011	6/30/2011	8/24/2011
0.0125	4/1/2011	6/30/2011	8/24/2011
0.0125	10/1/2011	12/31/2011	2/29/2012
0.0125	7/1/2011	9/30/2011	11/30/2011
0.0235	1/1/2011	3/31/2011	5/26/2011
0.02667	10/1/2011	12/31/2011	2/29/2012
0.02375	7/1/2011	9/30/2011	11/30/2011
0.02375	4/1/2011	6/30/2011	8/24/2011
0.012	1/1/2011	3/31/2011	5/26/2011
0.01133	10/1/2011	12/31/2011	2/29/2012
0.0115	7/1/2011	9/30/2011	11/30/2011
0.012	4/1/2011	6/30/2011	8/24/2011
0.0102	1/1/2011	3/31/2011	5/26/2011
0.0102	4/1/2011	6/30/2011	8/24/2011
0.0305	1/1/2011	3/31/2011	5/26/2011
0.02075	10/1/2011	12/31/2011	2/29/2012
0.02225	7/1/2011	9/30/2011	11/30/2011
0.0225	4/1/2011	6/30/2011	8/24/2011
0.05467	1/1/2011	3/31/2011	5/26/2011
0.05188	10/1/2011	12/31/2011	2/29/2012
0.05125	7/1/2011	9/30/2011	11/30/2011
0.053	4/1/2011	6/30/2011	8/24/2011
0.01218	1/1/2011	3/31/2011	5/26/2011
0.01783	1/1/2011	3/31/2011	5/26/2011
0.01863	10/1/2011	12/31/2011	2/29/2012
0.01863	7/1/2011	9/30/2011	11/30/2011
0.01938	4/1/2011	6/30/2011	8/24/2011
0.01525	1/1/2011	3/31/2011	5/26/2011
0.013	10/1/2011	12/31/2011	2/29/2012
0.01467	7/1/2011	9/30/2011	11/30/2011
0.01533	4/1/2011	6/30/2011	8/24/2011

12/22/2014 09	09		
12/22/2014 09	09	0400116OX6/5/2012	6/5/2012
12/22/2014 09	09	0400116OX6/5/2012	6/5/2012
12/22/2014 09	09	0400116OX6/5/2012	6/5/2012
12/22/2014 09	09	0400116OX6/5/2012	6/5/2012
12/22/2014 09	09		
12/22/2014 09	09		
12/22/2014 09	09		
12/22/2014 09	09		
12/22/2014 09	09		
12/22/2014 09	09		
12/22/2014 09	09		
12/22/2014 09	09		
12/22/2014 09	09		
12/22/2014 09	09		
12/22/2014 09	09		
12/22/2014 09	09	0400682O01/12/2012	1/12/2012
12/22/2014 09	09	0400682O01/12/2012	1/12/2012
12/22/2014 09	09	0400682O01/12/2012	1/12/2012
12/22/2014 09	09	0600159OX1/6/2014	1/6/2014
12/22/2014 09	09	0600159OX1/6/2014	1/6/2014
12/22/2014 09	09	0600159OX1/6/2014	1/6/2014
12/22/2014 09	09	0600159OX1/6/2014	1/6/2014
12/22/2014 09	09		
12/22/2014 09	09		
12/22/2014 09	09		
12/22/2014 09	09		
12/22/2014 09	09	0605140OX2/8/2012	2/8/2012
12/22/2014 09	09	0605140OX2/8/2012	2/8/2012
12/22/2014 09	09		1/1/2013
12/22/2014 09	09		1/1/2013
12/22/2014 09	09		1/1/2013
12/22/2014 09	09		1/1/2013
12/22/2014 09	09	0605160OX12/5/2014	12/5/2014
12/22/2014 09	09	0605160OX12/5/2014	12/5/2014
12/22/2014 09	09	0605160OX12/5/2014	12/5/2014
12/22/2014 09	09	0605160OX12/5/2014	12/5/2014
12/22/2014 09	09	3200166OX8/10/2011	8/10/2011
12/22/2014 09	09	3200171OX11/26/2012	11/26/2012
12/22/2014 09	09	3200171OX11/26/2012	11/26/2012
12/22/2014 09	09	3200171OX11/26/2012	11/26/2012
12/22/2014 09	09	3200171OX11/26/2012	11/26/2012
12/22/2014 09	09	3200362OX6/7/2013	6/7/2013
12/22/2014 09	09	3200362OX6/7/2013	6/7/2013
12/22/2014 09	09	3200362OX6/7/2013	6/7/2013
12/22/2014 09	09	3200362OX6/7/2013	6/7/2013

1	493
1	450
1	160
1	450
1	3
1	90
1	266
1	150
1	25
1	300
1	900
1	400
1	250

2011	093200364	Battle Mountain	A
2011	093200364	Battle Mountain	A
2011	093200364	Battle Mountain	A
2011	093200364	Battle Mountain	A
2011	093200366	South Fork (Te-Moak)	A
2011	093200366	South Fork (Te-Moak)	A
2011	093200371	Rite of Passage - ATC	I
2011	093200371	Rite of Passage - ATC	I
2011	093200371	Rite of Passage - ATC	I
2011	093200371	Rite of Passage - ATC	I
2011	AZ0402014	DOUGLAS CITY OF	A
2011	AZ0403021	WEST VILLAGE WATER COMPANY	A
2011	AZ0403088	FLAGSTAFF RANCH WATER COMPANY	A
2011	AZ0403088	FLAGSTAFF RANCH WATER COMPANY	A
2011	AZ0403088	FLAGSTAFF RANCH WATER COMPANY	A
2011	AZ0403088	FLAGSTAFF RANCH WATER COMPANY	A
2011	AZ0404341	SPRING CREEK INN	A
2011	AZ0404341	SPRING CREEK INN	A
2011	AZ0404341	SPRING CREEK INN	A
2011	AZ0406004	VERDE LEE WATER COMPANY	A
2011	AZ0406004	VERDE LEE WATER COMPANY	A
2011	AZ0407052	SABROSA WATER CO NEW RIVER	N
2011	AZ0407052	SABROSA WATER CO NEW RIVER	N
2011	AZ0407052	SABROSA WATER CO NEW RIVER	N
2011	AZ0407052	SABROSA WATER CO NEW RIVER	N
2011	AZ0407052	SABROSA WATER CO NEW RIVER	N
2011	AZ0407052	SABROSA WATER CO NEW RIVER	N
2011	AZ0407052	SABROSA WATER CO NEW RIVER	N
2011	AZ0407052	SABROSA WATER CO NEW RIVER	N
2011	AZ0407169	SAGUARO VIEW MGMT CO	A
2011	AZ0407624	PIONEER RV RESORT	A
2011	AZ0407624	PIONEER RV RESORT	A
2011	AZ0407624	PIONEER RV RESORT	A
2011	AZ0407685	ARLINGTON FARMS WATER CO	N
2011	AZ0408035	TRUXTON CANYON WATER COMPANY	A
2011	AZ0408035	TRUXTON CANYON WATER COMPANY	A
2011	AZ0408035	TRUXTON CANYON WATER COMPANY	A
2011	AZ0408035	TRUXTON CANYON WATER COMPANY	A
2011	AZ0408082	RANCH WATER SERVICE INC	A
2011	AZ0408149	WHITE HILLS WATER COMPANY UNIT 1	A
2011	AZ0408149	WHITE HILLS WATER COMPANY UNIT 1	A
2011	AZ0408174	KATHERINE HEIGHTS	A
2011	AZ0409025	MOUNTAIN GLEN WATER SERVICE- LINDEN EAST	N
2011	AZ0409025	MOUNTAIN GLEN WATER SERVICE- LINDEN EAST	N
2011	AZ0409025	MOUNTAIN GLEN WATER SERVICE- LINDEN EAST	N
2011	AZ0409025	MOUNTAIN GLEN WATER SERVICE- LINDEN EAST	N
2011	AZ0409025	MOUNTAIN GLEN WATER SERVICE- LINDEN EAST	N

CWS	195	b_101-500	GW
CWS	195	b_101-500	GW
CWS	195	b_101-500	GW
CWS	195	b_101-500	GW
CWS	40	a_<=100	GW
CWS	40	a_<=100	GW
CWS	150	b_101-500	GW
CWS	150	b_101-500	GW
CWS	150	b_101-500	GW
CWS	150	b_101-500	GW
CWS	13300	f_10,001-50,000	GW
CWS	220	b_101-500	GW
CWS	486	b_101-500	GW
CWS	486	b_101-500	GW
CWS	486	b_101-500	GW
CWS	486	b_101-500	GW
CWS	200	b_101-500	GW
CWS	200	b_101-500	GW
CWS	200	b_101-500	GW
CWS	450	b_101-500	GW
CWS	450	b_101-500	GW
CWS	0	a_<=100	GW
CWS	0	a_<=100	GW
CWS	0	a_<=100	GW
CWS	0	a_<=100	GW
CWS	0	a_<=100	GW
CWS	0	a_<=100	GW
CWS	0	a_<=100	GW
CWS	0	a_<=100	GW
CWS	365	b_101-500	GW
CWS	583	c_501-1,000	GW
CWS	583	c_501-1,000	GW
CWS	583	c_501-1,000	GW
CWS	75	a_<=100	GW
CWS	2126	d_1,001-3,300	GW
CWS	2126	d_1,001-3,300	GW
CWS	2126	d_1,001-3,300	GW
CWS	2126	d_1,001-3,300	GW
CWS	135	b_101-500	GW
CWS	46	a_<=100	GW
CWS	46	a_<=100	GW
CWS	415	b_101-500	GWP
CWS	0	a_<=100	GW
CWS	0	a_<=100	GW
CWS	0	a_<=100	GW
CWS	0	a_<=100	GW
CWS	0	a_<=100	GW

N	320036402100512011	458	1005	02
N	3200364021005102011	458	1005	02
N	320036402100572011	458	1005	02
N	320036402100542011	458	1005	02
N	320036602100512011	460	1005	02
N	320036602100542011	460	1005	02
P	320037102100512011	464	1005	02
P	3200371021005102011	464	1005	02
P	320037102100572011	464	1005	02
P	320037102100542011	464	1005	02
L	61900	8628	1005	02
P	4846	8783	1005	02
M	748	20827	1005	01
M	767	20827	1005	02
M	752	8822	1005	02
M	751	20828	1005	02
M	9227	9019	1005	02
M	9230	9019	1005	02
M	9229	9019	1005	02
P	1055	19345	1005	01
P	1056	88	1005	02
P	14014	9150	1005	02
P	13996	9151	1005	02
P	14001	9150	1005	02
P	13997	9150	1005	02
P	14020	9151	1005	02
P	14000	9151	1005	02
P	14017	9150	1005	02
P	14019	9151	1005	02
M	1334	9382	1005	02
M	8130	9510	1005	02
M	8128	9510	1005	02
M	8129	9510	1005	02
M	3749	9529	1005	01
P	6195	183	1005	02
P	6172	183	1005	02
P	6200	183	1005	02
P	6193	183	1005	02
M	8879	9644	1005	02
P	5950	9668	1005	02
P	5951	9668	1005	02
P	41	19325	1005	02
P	5955	9736	1005	02
P	5957	9736	1005	02
P	5956	9735	1005	02
P	5958	9735	1005	02
P	5959	9736	1005	02

0.024	1/1/2011	3/31/2011	5/26/2011
0.026	10/1/2011	12/31/2011	2/29/2012
0.024	7/1/2011	9/30/2011	11/30/2011
0.024	4/1/2011	6/30/2011	8/24/2011
0.011	1/1/2011	3/31/2011	5/26/2011
0.011	4/1/2011	6/30/2011	8/24/2011
0.027	1/1/2011	3/31/2011	5/26/2011
0.028	10/1/2011	12/31/2011	2/29/2012
0.028	7/1/2011	9/30/2011	11/30/2011
0.028	4/1/2011	6/30/2011	8/24/2011
0.027	7/1/2011	9/30/2011	11/17/2011
0.012	7/1/2011	9/30/2011	11/17/2011
0.013	1/1/2011	3/31/2011	5/17/2011
0.0149	10/1/2011	12/31/2011	9/28/2012
0.011	7/1/2011	9/30/2011	11/17/2011
0.013	7/1/2011	9/30/2011	11/17/2011
0.035	1/1/2011	3/31/2011	5/17/2011
0.026	7/1/2011	9/30/2011	11/17/2011
0.029	4/1/2011	6/30/2011	10/19/2011
0.021	1/1/2011	3/31/2011	5/17/2011
0.017	1/1/2011	3/31/2011	5/17/2011
0.035	4/1/2011	6/30/2011	2/11/2013
0.03	1/1/2011	3/31/2011	5/17/2011
0.034	7/1/2011	9/30/2011	11/17/2011
0.034	1/1/2011	3/31/2011	5/17/2011
0.038	4/1/2011	6/30/2011	2/11/2013
0.043	7/1/2011	9/30/2011	11/17/2011
0.036	10/1/2011	12/31/2011	2/11/2013
0.048	10/1/2011	12/31/2011	2/11/2013
0.011	1/1/2011	3/31/2011	5/17/2011
0.016	10/1/2011	12/31/2011	1/26/2012
0.016	1/1/2011	3/31/2011	5/17/2011
0.015	7/1/2011	9/30/2011	11/17/2011
0.027	1/1/2011	3/31/2011	5/17/2011
0.015	4/1/2011	6/30/2011	1/26/2012
0.012	1/1/2011	3/31/2011	5/17/2011
0.016	10/1/2011	12/31/2011	4/18/2012
0.012	7/1/2011	9/30/2011	11/17/2011
0.011	10/1/2011	12/31/2011	9/28/2012
0.011	4/1/2011	6/30/2011	10/19/2011
0.011	7/1/2011	9/30/2011	11/17/2011
0.011	7/1/2011	9/30/2011	1/26/2012
0.012	1/1/2011	3/31/2011	5/17/2011
0.012	4/1/2011	6/30/2011	10/19/2011
0.013	1/1/2011	3/31/2011	5/17/2011
0.014	4/1/2011	6/30/2011	10/19/2011
0.012	7/1/2011	9/30/2011	11/17/2011

12/22/2014 09	09	3200364OX8/16/2013	8/16/2013
12/22/2014 09	09	3200364OX8/16/2013	8/16/2013
12/22/2014 09	09	3200364OX8/16/2013	8/16/2013
12/22/2014 09	09	3200364OX8/16/2013	8/16/2013
12/22/2014 09	09	3200366OX12/20/2012	12/20/2012
12/22/2014 09	09	3200366OX12/20/2012	12/20/2012
12/22/2014 09	09		2/26/2013
12/22/2014 09	09		2/26/2013
12/22/2014 09	09		2/26/2013
12/22/2014 09	09		2/26/2013
12/19/2014 09	AZ	31660	10/23/2012
12/19/2014 09	AZ		
12/19/2014 09	AZ	53	9/4/2013
12/19/2014 09	AZ	53	9/4/2013
12/19/2014 09	AZ	53	9/4/2013
12/19/2014 09	AZ	50	5/14/2013
12/19/2014 09	AZ	2319	10/3/2012
12/19/2014 09	AZ	2319	10/3/2012
12/19/2014 09	AZ	2319	10/3/2012
12/19/2014 09	AZ	1066	1/16/2013
12/19/2014 09	AZ	1066	1/16/2013
12/19/2014 09	AZ	6392	12/28/2012
12/19/2014 09	AZ	6391	10/31/2012
12/19/2014 09	AZ	6391	10/31/2012
12/19/2014 09	AZ	6391	10/31/2012
12/19/2014 09	AZ	6392	12/28/2012
12/19/2014 09	AZ	6391	10/31/2012
12/19/2014 09	AZ	6392	12/28/2012
12/19/2014 09	AZ	6392	12/28/2012
12/19/2014 09	AZ	222	10/27/2010
12/19/2014 09	AZ	6800	7/22/2013
12/19/2014 09	AZ	6793	11/22/2010
12/19/2014 09	AZ	6800	7/22/2013
12/19/2014 09	AZ	538	9/21/2011
12/19/2014 09	AZ		
12/19/2014 09	AZ		
12/19/2014 09	AZ		
12/19/2014 09	AZ		
12/19/2014 09	AZ	843	12/16/2013
12/19/2014 09	AZ	793	2/13/2013
12/19/2014 09	AZ	791	1/1/2013
12/19/2014 09	AZ	111	6/28/2012
12/19/2014 09	AZ	1292	8/16/2012
12/19/2014 09	AZ	1292	8/16/2012
12/19/2014 09	AZ	1292	8/16/2012
12/19/2014 09	AZ	1292	8/16/2012
12/19/2014 09	AZ	1292	8/16/2012

1	195
1	40
1	150
1	13300
1	220
1	486
1	200
1	450
1	0
1	365
1	583
1	75
1	2126
1	135
1	46
1	415
1	0

2011	AZ0409025	MOUNTAIN GLEN WATER SERVICE- LINDEN EAST	N
2011	AZ0409025	MOUNTAIN GLEN WATER SERVICE- LINDEN EAST	N
2011	AZ0411024	CASA GRANDE WEST WATER COMPANY	A
2011	AZ0411024	CASA GRANDE WEST WATER COMPANY	A
2011	AZ0411024	CASA GRANDE WEST WATER COMPANY	A
2011	AZ0411052	TONTO BASIN WATER - CACTUS FOREST	A
2011	AZ0411087	MARICOPA MOUNTAIN DWID 1	A
2011	AZ0411087	MARICOPA MOUNTAIN DWID 1	A
2011	AZ0411087	MARICOPA MOUNTAIN DWID 1	A
2011	AZ0411100	THUNDERBIRD FARMS DWID	A
2011	AZ0411115	CORRECTIONAL CORP OF AM - ELOY DETENTION	A
2011	AZ0411557	NEW SADDLEBACK VISTA DWID	A
2011	AZ0411557	NEW SADDLEBACK VISTA DWID	A
2011	AZ0411557	NEW SADDLEBACK VISTA DWID	A
2011	AZ0411712	ANTELOPE PEAK DWID	A
2011	AZ0411712	ANTELOPE PEAK DWID	A
2011	AZ0412004	NOGALES CITY OF	A
2011	AZ0412040	ALISO SPRINGS PROPERTY OWNER ASSOC INC	A
2011	AZ0412040	ALISO SPRINGS PROPERTY OWNER ASSOC INC	A
2011	AZ0413012	BIG PARK WATER COMPANY	A
2011	AZ0413012	BIG PARK WATER COMPANY	A
2011	AZ0413012	BIG PARK WATER COMPANY	A
2011	AZ0413012	BIG PARK WATER COMPANY	A
2011	AZ0413012	BIG PARK WATER COMPANY	A
2011	AZ0413012	BIG PARK WATER COMPANY	A
2011	AZ0413012	BIG PARK WATER COMPANY	A
2011	AZ0413012	BIG PARK WATER COMPANY	A
2011	AZ0413012	BIG PARK WATER COMPANY	A
2011	AZ0413012	BIG PARK WATER COMPANY	A
2011	AZ0413012	BIG PARK WATER COMPANY	A
2011	AZ0413012	BIG PARK WATER COMPANY	A
2011	AZ0413012	BIG PARK WATER COMPANY	A
2011	AZ0413012	BIG PARK WATER COMPANY	A
2011	AZ0413012	BIG PARK WATER COMPANY	A
2011	AZ0413025	COTTONWOOD MUNICIPAL WATER CW1	A
2011	AZ0413038	LAKE VERDE WATER COMPANY	A
2011	AZ0413038	LAKE VERDE WATER COMPANY	A
2011	AZ0413055	ACME WATER - BLUE HILLS	A
2011	AZ0413055	ACME WATER - BLUE HILLS	A
2011	AZ0413071	MONTEZUMA RIMROCK WATER COMPANY	A
2011	AZ0413071	MONTEZUMA RIMROCK WATER COMPANY	A
2011	AZ0413071	MONTEZUMA RIMROCK WATER COMPANY	A
2011	AZ0413071	MONTEZUMA RIMROCK WATER COMPANY	A
2011	AZ0413071	MONTEZUMA RIMROCK WATER COMPANY	A
2011	AZ0413071	MONTEZUMA RIMROCK WATER COMPANY	A
2011	AZ0413103	PINE VALLEY WATER COMPANY	A
2011	AZ0413103	PINE VALLEY WATER COMPANY	A

CWS	0	a_<=100	GW
CWS	0	a_<=100	GW
CWS	834	c_501-1,000	GW
CWS	834	c_501-1,000	GW
CWS	834	c_501-1,000	GW
CWS	699	c_501-1,000	GW
CWS	420	b_101-500	GW
CWS	420	b_101-500	GW
CWS	420	b_101-500	GW
CWS	1600	d_1,001-3,300	GW
CWS	8852	e_3,301-10,000	GW
CWS	129	b_101-500	GW
CWS	129	b_101-500	GW
CWS	129	b_101-500	GW
CWS	60	a_<=100	GW
CWS	60	a_<=100	GW
CWS	22000	f_10,001-50,000	GW
CWS	56	a_<=100	GW
CWS	56	a_<=100	GW
CWS	7026	e_3,301-10,000	GW
CWS	7026	e_3,301-10,000	GW
CWS	7026	e_3,301-10,000	GW
CWS	7026	e_3,301-10,000	GW
CWS	7026	e_3,301-10,000	GW
CWS	7026	e_3,301-10,000	GW
CWS	7026	e_3,301-10,000	GW
CWS	7026	e_3,301-10,000	GW
CWS	7026	e_3,301-10,000	GW
CWS	7026	e_3,301-10,000	GW
CWS	7026	e_3,301-10,000	GW
CWS	7026	e_3,301-10,000	GW
CWS	7026	e_3,301-10,000	GW
CWS	7026	e_3,301-10,000	GW
CWS	11265	f_10,001-50,000	GW
CWS	125	b_101-500	GW
CWS	125	b_101-500	GW
CWS	125	b_101-500	GW
CWS	125	b_101-500	GW
CWS	429	b_101-500	GW
CWS	429	b_101-500	GW
CWS	429	b_101-500	GW
CWS	429	b_101-500	GW
CWS	429	b_101-500	GW
CWS	429	b_101-500	GW
CWS	163	b_101-500	GW
CWS	163	b_101-500	GW

P	5960	9735	1005	02
P	5964	9735	1005	02
P	14962	10172	1005	01
P	14964	10171	1005	02
P	14966	10171	1005	02
M	1032	269	1005	02
P	5486	10204	1005	02
P	5475	10204	1005	02
P	5484	10204	1005	02
M	7598	10212	1005	01
P	12393	20970	1005	02
P	7677	10279	1005	02
P	7669	10279	1005	02
P	7670	10279	1005	02
M	11700	10287	1005	02
M	11674	10287	1005	02
L	34806	10296	1005	02
P	4	21691	1005	02
P	6	21691	1005	02
P	15975	10356	1005	02
P	15933	10357	1005	02
P	15935	10353	1005	02
P	15934	10356	1005	02
P	15936	10352	1005	02
P	15954	10357	1005	02
P	15955	10356	1005	02
P	15956	10353	1005	02
P	15957	10352	1005	02
P	15964	10357	1005	02
P	15965	10356	1005	02
P	15966	10353	1005	02
P	15967	10352	1005	02
P	15976	10353	1005	02
P	15977	10352	1005	02
P	12302	312	1005	02
M	4454	10385	1005	02
M	4457	10384	1005	02
P	5034	325	1005	02
P	5035	325	1005	02
P	5993	17282	1005	02
P	6013	17282	1005	02
P	5995	17282	1005	02
P	5994	10424	1005	02
P	6016	17282	1005	02
P	5996	10424	1005	02
P	8129	10448	1005	02
P	8130	10448	1005	02

0.014	7/1/2011	9/30/2011	11/17/2011
0.014	10/1/2011	12/31/2011	8/27/2012
0.036	1/1/2011	3/31/2011	5/17/2011
0.028	1/1/2011	3/31/2011	5/17/2011
0.013	4/1/2011	6/30/2011	10/19/2011
0.015	1/1/2011	3/31/2011	5/17/2011
0.016	10/1/2011	12/31/2011	4/18/2012
0.014	1/1/2011	3/31/2011	5/17/2011
0.011	7/1/2011	9/30/2011	11/17/2011
0.013	1/1/2011	3/31/2011	5/17/2011
0.011	1/1/2011	3/31/2011	5/17/2011
0.013	10/1/2011	12/31/2011	4/18/2012
0.014	1/1/2011	3/31/2011	5/17/2011
0.013	7/1/2011	9/30/2011	11/17/2011
0.013	7/1/2011	9/30/2011	1/26/2012
0.012	1/1/2011	3/31/2011	5/17/2011
0.013	1/1/2011	3/31/2011	5/17/2011
0.011	4/1/2011	6/30/2011	10/19/2011
0.011	7/1/2011	9/30/2011	11/17/2011
0.035	10/1/2011	12/31/2011	4/18/2012
0.034	1/1/2011	3/31/2011	5/17/2011
0.011	1/1/2011	3/31/2011	5/17/2011
0.039	1/1/2011	3/31/2011	5/17/2011
0.035	1/1/2011	3/31/2011	5/17/2011
0.035	4/1/2011	6/30/2011	10/19/2011
0.039	4/1/2011	6/30/2011	10/19/2011
0.012	4/1/2011	6/30/2011	10/19/2011
0.034	4/1/2011	6/30/2011	10/19/2011
0.037	7/1/2011	9/30/2011	11/17/2011
0.039	7/1/2011	9/30/2011	11/17/2011
0.011	7/1/2011	9/30/2011	11/17/2011
0.026	7/1/2011	9/30/2011	11/17/2011
0.011	10/1/2011	12/31/2011	4/18/2012
0.018	10/1/2011	12/31/2011	4/18/2012
0.012	1/1/2011	3/31/2011	5/17/2011
0.027	1/1/2011	3/31/2011	5/17/2011
0.026	1/1/2011	3/31/2011	5/17/2011
0.018	1/1/2011	3/31/2011	5/17/2011
0.017	7/1/2011	9/30/2011	11/17/2011
0.032	1/1/2011	3/31/2011	5/17/2011
0.028	10/1/2011	12/31/2011	6/24/2013
0.027	7/1/2011	9/30/2011	11/17/2011
0.034	1/1/2011	3/31/2011	5/17/2011
0.027	4/1/2011	6/30/2011	6/24/2013
0.033	7/1/2011	9/30/2011	11/17/2011
0.023	1/1/2011	3/31/2011	5/17/2011
0.023	7/1/2011	9/30/2011	11/17/2011

12/19/2014 09	AZ	1292	8/16/2012
12/19/2014 09	AZ	1289	5/31/2012
12/19/2014 09	AZ	3594	12/20/2012
12/19/2014 09	AZ	3594	12/20/2012
12/19/2014 09	AZ	3583	5/23/2012
12/19/2014 09	AZ	937	2/1/2012
12/19/2014 09	AZ	2536	6/10/2014
12/19/2014 09	AZ	2536	6/10/2014
12/19/2014 09	AZ	2536	6/10/2014
12/19/2014 09	AZ	3883	8/27/2013
12/19/2014 09	AZ	6135	2/24/2012
12/19/2014 09	AZ		
12/19/2014 09	AZ		
12/19/2014 09	AZ		
12/19/2014 09	AZ		
12/19/2014 09	AZ		
12/19/2014 09	AZ	11670	2/28/2012
12/19/2014 09	AZ	22	2/11/2013
12/19/2014 09	AZ	22	2/11/2013
12/19/2014 09	AZ	9448	8/8/2013
12/19/2014 09	AZ	9448	8/8/2013
12/19/2014 09	AZ	9448	8/8/2013
12/19/2014 09	AZ	9448	8/8/2013
12/19/2014 09	AZ	9448	8/8/2013
12/19/2014 09	AZ	9448	8/8/2013
12/19/2014 09	AZ	9448	8/8/2013
12/19/2014 09	AZ	9448	8/8/2013
12/19/2014 09	AZ	9448	8/8/2013
12/19/2014 09	AZ	9448	8/8/2013
12/19/2014 09	AZ	9448	8/8/2013
12/19/2014 09	AZ	9448	8/8/2013
12/19/2014 09	AZ	9448	8/8/2013
12/19/2014 09	AZ	9448	8/8/2013
12/19/2014 09	AZ	9448	8/8/2013
12/19/2014 09	AZ	8847	4/11/2012
12/19/2014 09	AZ		
12/19/2014 09	AZ		
12/19/2014 09	AZ	2466	2/7/2013
12/19/2014 09	AZ	2466	2/7/2013
12/19/2014 09	AZ	1614	5/27/2014
12/19/2014 09	AZ	1600	2/28/2013
12/19/2014 09	AZ	1614	5/27/2014
12/19/2014 09	AZ	1614	5/27/2014
12/19/2014 09	AZ	1600	2/28/2013
12/19/2014 09	AZ	1614	5/27/2014
12/19/2014 09	AZ		
12/19/2014 09	AZ		

1	834
1	699
1	420
1	1600
1	8852
1	129
1	60
1	22000
1	56
1	7026
1	11265
1	125
1	125
1	429
1	163

2011	AZ0413121	OAK CREEK VALLEY	A
2011	AZ0413121	OAK CREEK VALLEY	A
2011	AZ0413121	OAK CREEK VALLEY	A
2011	AZ0413151	FIRST STEPS CHILD CARE	A
2011	AZ0413151	FIRST STEPS CHILD CARE	A
2011	AZ0413208	APPALOOSA MEADOWS SUBDIVISION	A
2011	AZ0413208	APPALOOSA MEADOWS SUBDIVISION	A
2011	AZ0413208	APPALOOSA MEADOWS SUBDIVISION	A
2011	AZ0413320	WINDY VALLEY PLAZA	A
2011	AZ0413320	WINDY VALLEY PLAZA	A
2011	AZ0413320	WINDY VALLEY PLAZA	A
2011	AZ0413320	WINDY VALLEY PLAZA	A
2011	AZ0413348	BUFFALO RUN MHP	A
2011	AZ0413348	BUFFALO RUN MHP	A
2011	AZ0413348	BUFFALO RUN MHP	A
2011	AZ0413348	BUFFALO RUN MHP	A
2011	AZ0413351	BEAVER CREEK STORE	A
2011	AZ0413419	MOUNTAIN VIEW MHP	A
2011	AZ0413419	MOUNTAIN VIEW MHP	A
2011	AZ0414003	DATELAND PUBLIC SERVICE	A
2011	AZ0414003	DATELAND PUBLIC SERVICE	A
2011	AZ0414003	DATELAND PUBLIC SERVICE	A
2011	AZ0414014	SHEPARD WATER COMPANY	A
2011	AZ0414098	SIERRA PACIFIC MOBILE MAN	A
2011	AZ0414098	SIERRA PACIFIC MOBILE MAN	A
2011	AZ0414322	LAGUNA MOBILE HOME AND RV PARK	A
2011	AZ0414322	LAGUNA MOBILE HOME AND RV PARK	A
2011	AZ0414322	LAGUNA MOBILE HOME AND RV PARK	A
2011	AZ0414361	US ARMY YPG LAAF SYSTEM	N
2011	AZ0414363	US ARMY YPG MTA SYSTEM	A
2011	AZ0414367	US ARMY YPG KOFA FIRING RANGE KFR	A
2011	AZ0414367	US ARMY YPG KOFA FIRING RANGE KFR	A
2011	AZ0414367	US ARMY YPG KOFA FIRING RANGE KFR	A
2011	AZ0414367	US ARMY YPG KOFA FIRING RANGE KFR	A
2011	AZ0414442	EL PRADO WATER COMPANY	A
2011	AZ0414442	EL PRADO WATER COMPANY	A
2011	AZ0414442	EL PRADO WATER COMPANY	A
2011	AZ0415115	BOUSE ELEMENTARY SCHOOL	A
2011	AZ0420098	SPANISH TRAIL MOTEL	N
2011	CA0600008	COLUSA CO. W.D. #1 - GRIMES	A
2011	CA0600011	DEL ORO WATER CO.-WALNUT RANCH	A
2011	CA0707602	BEACON WEST	A
2011	CA0707602	BEACON WEST	A
2011	CA0707615	DOUBLETREE RANCH WATER SYSTEM	A
2011	CA0707615	DOUBLETREE RANCH WATER SYSTEM	A
2011	CA1000042	FCWWD #40/SHAVER SPRINGS	A
2011	CA1000042	FCWWD #40/SHAVER SPRINGS	A

CWS	450	b_101-500	GW
CWS	450	b_101-500	GW
CWS	450	b_101-500	GW
NTNCWS	40	a_<=100	GW
NTNCWS	40	a_<=100	GW
CWS	500	b_101-500	GW
CWS	500	b_101-500	GW
CWS	500	b_101-500	GW
NTNCWS	55	a_<=100	GW
NTNCWS	55	a_<=100	GW
NTNCWS	55	a_<=100	GW
NTNCWS	55	a_<=100	GW
CWS	190	b_101-500	GW
CWS	190	b_101-500	GW
CWS	190	b_101-500	GW
CWS	190	b_101-500	GW
CWS	100	a_<=100	GW
CWS	160	b_101-500	GW
CWS	160	b_101-500	GW
CWS	319	b_101-500	GW
CWS	319	b_101-500	GW
CWS	319	b_101-500	GW
CWS	429	b_101-500	GW
CWS	816	c_501-1,000	GW
CWS	816	c_501-1,000	GW
CWS	235	b_101-500	GW
CWS	235	b_101-500	GW
CWS	235	b_101-500	GW
NTNCWS	150	b_101-500	GW
NTNCWS	500	b_101-500	GW
NTNCWS	300	b_101-500	GW
NTNCWS	300	b_101-500	GW
NTNCWS	300	b_101-500	GW
NTNCWS	300	b_101-500	GW
CWS	350	b_101-500	GW
CWS	350	b_101-500	GW
CWS	350	b_101-500	GW
NTNCWS	55	a_<=100	GW
CWS	0	a_<=100	GW
CWS	500	b_101-500	GW
CWS	182	b_101-500	GW
CWS	45	a_<=100	GW
CWS	45	a_<=100	GW
CWS	49	a_<=100	GW
CWS	49	a_<=100	GW
CWS	160	b_101-500	GW
CWS	160	b_101-500	GW

P	7136	10474	1005	02
P	7138	10474	1005	02
P	7137	10474	1005	02
M	617	10495	1005	02
M	619	10495	1005	02
P	3623	10533	1005	02
P	3625	10533	1005	02
P	3624	10533	1005	02
M	8226	10576	1005	02
M	8222	10576	1005	02
M	8227	10576	1005	02
M	8224	10576	1005	02
M	9175	10590	1005	02
M	9166	10590	1005	02
M	9172	10590	1005	02
M	9170	10590	1005	02
M	4768	10592	1005	02
M	6215	359	1005	02
M	6216	359	1005	02
P	4174	10644	1005	02
P	4181	10644	1005	02
P	4175	10644	1005	02
P	4127	10646	1005	01
P	5547	10659	1005	02
P	5550	10659	1005	02
M	9443	10666	1005	02
M	9440	10666	1005	02
M	9441	10666	1005	02
F	6049	10667	1005	02
F	10248	383	1005	02
F	3470	10670	1005	02
F	3448	10671	1005	02
F	3471	10670	1005	01
F	3450	10670	1005	02
P	6242	386	1005	02
P	6248	386	1005	02
P	6247	386	1005	02
L	630	16686	1005	02
M	628	10812	1005	02
L	1121007		1005	02
L	1121004		1005	02
L	1100003		1005	02
L	1200004		1005	02
P	1100018		1005	02
P	1200019		1005	02
L	1123024		1005	02
L	1123026		1005	02

0.039	1/1/2011	3/31/2011	5/17/2011
0.03	7/1/2011	9/30/2011	11/17/2011
0.04	4/1/2011	6/30/2011	10/19/2011
0.036	1/1/2011	3/31/2011	5/17/2011
0.037	7/1/2011	9/30/2011	11/17/2011
0.012	1/1/2011	3/31/2011	5/17/2011
0.011	10/1/2011	12/31/2011	4/18/2012
0.014	7/1/2011	9/30/2011	11/17/2011
0.025	4/1/2011	6/30/2011	1/26/2012
0.024	1/1/2011	3/31/2011	5/17/2011
0.011	10/1/2011	12/31/2011	1/26/2012
0.016	7/1/2011	9/30/2011	11/17/2011
0.025	10/1/2011	12/31/2011	4/18/2012
0.014	1/1/2011	3/31/2011	5/17/2011
0.023	7/1/2011	9/30/2011	11/17/2011
0.023	4/1/2011	6/30/2011	10/19/2011
0.012	1/1/2011	3/31/2011	5/17/2011
0.012	7/1/2011	9/30/2011	11/17/2011
0.012	10/1/2011	12/31/2011	1/26/2012
0.017	1/1/2011	3/31/2011	1/26/2012
0.017	7/1/2011	9/30/2011	1/26/2012
0.018	4/1/2011	6/30/2011	1/26/2012
0.011	1/1/2011	3/31/2011	5/17/2011
0.021	1/1/2011	3/31/2011	5/17/2011
0.022	7/1/2011	9/30/2011	11/17/2011
0.015	10/1/2011	12/31/2011	1/26/2012
0.015	4/1/2011	6/30/2011	10/19/2011
0.015	7/1/2011	9/30/2011	11/17/2011
0.015	1/1/2011	3/31/2011	5/17/2011
0.025	1/1/2011	3/31/2011	5/17/2011
0.024	7/1/2011	9/30/2011	2/11/2013
0.017	1/1/2011	3/31/2011	5/17/2011
0.023	10/1/2011	12/31/2011	2/11/2013
0.027	1/1/2011	3/31/2011	5/17/2011
0.016	1/1/2011	3/31/2011	5/17/2011
0.022	4/1/2011	6/30/2011	11/17/2011
0.02	7/1/2011	9/30/2011	11/17/2011
0.011	1/1/2011	3/31/2011	5/17/2011
0.088	1/1/2011	3/31/2011	1/26/2012
0.026	7/1/2011	9/30/2011	6/26/2013
0.013	7/1/2011	9/30/2011	6/26/2013
0.028	7/1/2011	9/30/2011	8/19/2014
0.028	10/1/2011	12/31/2011	11/20/2014
0.025	7/1/2011	9/30/2011	11/20/2014
0.024	10/1/2011	12/31/2011	11/20/2014
0.019	1/1/2011	3/31/2011	6/26/2013
0.0121	7/1/2011	9/30/2011	6/26/2013

12/19/2014 09	AZ	2197	7/10/2012
12/19/2014 09	AZ	2197	7/10/2012
12/19/2014 09	AZ	2197	7/10/2012
12/19/2014 09	AZ	21	5/8/2012
12/19/2014 09	AZ	21	5/8/2012
12/19/2014 09	AZ	653	11/8/2011
12/19/2014 09	AZ	654	8/22/2012
12/19/2014 09	AZ	653	11/8/2011
12/19/2014 09	AZ	1000	5/1/2013
12/19/2014 09	AZ	1000	5/1/2013
12/19/2014 09	AZ	1000	5/1/2013
12/19/2014 09	AZ	1000	5/1/2013
12/19/2014 09	AZ	4427	1/8/2013
12/19/2014 09	AZ	4427	1/8/2013
12/19/2014 09	AZ	4427	1/8/2013
12/19/2014 09	AZ	4427	1/8/2013
12/19/2014 09	AZ	991	6/13/2012
12/19/2014 09	AZ		
12/19/2014 09	AZ		
12/19/2014 09	AZ	2769	5/14/2013
12/19/2014 09	AZ	2769	5/14/2013
12/19/2014 09	AZ	2769	5/14/2013
12/19/2014 09	AZ	3568	9/18/2013
12/19/2014 09	AZ		
12/19/2014 09	AZ		
12/19/2014 09	AZ	2950	11/12/2013
12/19/2014 09	AZ	2950	11/12/2013
12/19/2014 09	AZ	2950	11/12/2013
12/19/2014 09	AZ	2880	8/1/2011
12/19/2014 09	AZ	6443	1/14/2013
12/19/2014 09	AZ	2485	3/8/2012
12/19/2014 09	AZ	2463	8/16/2011
12/19/2014 09	AZ	2485	3/8/2012
12/19/2014 09	AZ	2483	1/14/2013
12/19/2014 09	AZ	3712	6/24/2013
12/19/2014 09	AZ	3712	6/24/2013
12/19/2014 09	AZ	3712	6/24/2013
12/19/2014 09	AZ	22	4/24/2012
12/19/2014 09	AZ	423	7/6/2012
11/20/2014 09	CA		
11/20/2014 09	CA		
11/20/2014 09	CA		
09	CA		
09	CA		
09	CA		
11/20/2014 09	CA		
11/20/2014 09	CA		

1	450
1	40
1	500
1	55
1	190
1	100
1	160
1	319
1	429
1	816
1	235
1	150
1	500
1	300
1	350
1	55
1	0
1	500
1	182
1	45
1	49
1	160

2011	CA1000042	FCWWD #40/SHAVER SPRINGS	A
2011	CA1000042	FCWWD #40/SHAVER SPRINGS	A
2011	CA1000053	LANARE COMMUNITY SERVICES DIST	A
2011	CA1000053	LANARE COMMUNITY SERVICES DIST	A
2011	CA1000053	LANARE COMMUNITY SERVICES DIST	A
2011	CA1000053	LANARE COMMUNITY SERVICES DIST	A
2011	CA1000238	CAMDEN TRAILER PARK	A
2011	CA1000238	CAMDEN TRAILER PARK	A
2011	CA1000238	CAMDEN TRAILER PARK	A
2011	CA1000238	CAMDEN TRAILER PARK	A
2011	CA1000369	ZONNEVELD DAIRY	A
2011	CA1000369	ZONNEVELD DAIRY	A
2011	CA1000369	ZONNEVELD DAIRY	A
2011	CA1000369	ZONNEVELD DAIRY	A
2011	CA1000472	PG&E HELMS SUPPORT FACILITY	A
2011	CA1000472	PG&E HELMS SUPPORT FACILITY	A
2011	CA1000472	PG&E HELMS SUPPORT FACILITY	A
2011	CA1000472	PG&E HELMS SUPPORT FACILITY	A
2011	CA1000580	CAMPOS BROS. FARMS (WALNUT)	A
2011	CA1000580	CAMPOS BROS. FARMS (WALNUT)	A
2011	CA1000580	CAMPOS BROS. FARMS (WALNUT)	A
2011	CA1000584	TRUE ORGANIC PRODUCTS	A
2011	CA1009091	OLAM SPICES AND VEGETABLES, INC.	A
2011	CA1009091	OLAM SPICES AND VEGETABLES, INC.	A
2011	CA1009091	OLAM SPICES AND VEGETABLES, INC.	A
2011	CA1009091	OLAM SPICES AND VEGETABLES, INC.	A
2011	CA1010028	RIVERDALE PUBLIC UTILITY DISTRICT	A
2011	CA1010028	RIVERDALE PUBLIC UTILITY DISTRICT	A
2011	CA1010028	RIVERDALE PUBLIC UTILITY DISTRICT	A
2011	CA1010028	RIVERDALE PUBLIC UTILITY DISTRICT	A
2011	CA1010030	TRANQUILLITY IRRIGATION DIST	A
2011	CA1010030	TRANQUILLITY IRRIGATION DIST	A
2011	CA1010030	TRANQUILLITY IRRIGATION DIST	A
2011	CA1010030	TRANQUILLITY IRRIGATION DIST	A
2011	CA1010039	CARUTHERS COMM SERV DIST	A
2011	CA1010039	CARUTHERS COMM SERV DIST	A
2011	CA1010039	CARUTHERS COMM SERV DIST	A
2011	CA1010039	CARUTHERS COMM SERV DIST	A
2011	CA1400004	CHARLES BROWN WATER COMPANY	A
2011	CA1400004	CHARLES BROWN WATER COMPANY	A
2011	CA1400004	CHARLES BROWN WATER COMPANY	A
2011	CA1400036	KEELER COMMUNITY SERVICE DISTRICT	A
2011	CA1400036	KEELER COMMUNITY SERVICE DISTRICT	A
2011	CA1400036	KEELER COMMUNITY SERVICE DISTRICT	A
2011	CA1400036	KEELER COMMUNITY SERVICE DISTRICT	A
2011	CA1400037	FOOTHILL LONE PINE MOBILE HOME PARK	A
2011	CA1400037	FOOTHILL LONE PINE MOBILE HOME PARK	A

CWS	160	b_101-500	GW
CWS	160	b_101-500	GW
CWS	660	c_501-1,000	GW
CWS	660	c_501-1,000	GW
CWS	660	c_501-1,000	GW
CWS	660	c_501-1,000	GW
CWS	75	a_<=100	GW
CWS	75	a_<=100	GW
CWS	75	a_<=100	GW
CWS	75	a_<=100	GW
CWS	139	b_101-500	GW
CWS	139	b_101-500	GW
CWS	139	b_101-500	GW
CWS	139	b_101-500	GW
CWS	40	a_<=100	GW
CWS	40	a_<=100	GW
CWS	40	a_<=100	GW
CWS	40	a_<=100	GW
NTNCWS	150	b_101-500	GW
NTNCWS	150	b_101-500	GW
NTNCWS	150	b_101-500	GW
NTNCWS	40	a_<=100	GW
NTNCWS	125	b_101-500	GW
NTNCWS	125	b_101-500	GW
NTNCWS	125	b_101-500	GW
NTNCWS	125	b_101-500	GW
CWS	2416	d_1,001-3,300	GW
CWS	2416	d_1,001-3,300	GW
CWS	2416	d_1,001-3,300	GW
CWS	2416	d_1,001-3,300	GW
CWS	800	c_501-1,000	GW
CWS	800	c_501-1,000	GW
CWS	800	c_501-1,000	GW
CWS	800	c_501-1,000	GW
CWS	2497	d_1,001-3,300	GW
CWS	2497	d_1,001-3,300	GW
CWS	2497	d_1,001-3,300	GW
CWS	2497	d_1,001-3,300	GW
CWS	330	b_101-500	GW
CWS	330	b_101-500	GW
CWS	330	b_101-500	GW
CWS	180	b_101-500	GW
CWS	180	b_101-500	GW
CWS	180	b_101-500	GW
CWS	180	b_101-500	GW
CWS	100	a_<=100	GW
CWS	100	a_<=100	GW

L	1123025	1005	02
L	1223027	1005	02
P	1123028	1005	02
P	1123031	1005	02
P	1123029	1005	02
P	1223032	1005	02
P	1123010	1005	02
P	1123012	1005	02
P	1123011	1005	02
P	1223013	1005	02
P	1123011	1005	02
P	1123015	1005	02
P	1123012	1005	02
P	1223016	1005	02
P	1123010	1005	02
P	1123012	1005	02
P	1123011	1005	02
P	1223013	1005	02
P	1123005	1005	02
P	1123006	1005	02
P	1223007	1005	02
P	1223004	1005	02
P	1123002	1005	02
P	1123006	1005	02
P	1123003	1005	02
P	1223007	1005	02
L	1123028	1005	02
L	1123030	1005	02
L	1123029	1005	02
L	1223031	1005	02
L	1123023	1005	02
L	1123025	1005	02
L	1123024	1005	02
L	1223026	1005	02
L	1123022	1005	02
L	1123024	1005	02
L	1123023	1005	02
L	1223025	1005	02
P	1100022	1005	02
P	1100036	1005	02
P	1100029	1005	02
P	1100013	1005	02
P	1100032	1005	02
P	1100024	1005	02
P	1200001	1005	02
P	1100023	1005	02
P	1100038	1005	02

0.012	4/1/2011	6/30/2011	6/26/2013
0.0138	10/1/2011	12/31/2011	6/26/2013
0.0164	1/1/2011	3/31/2011	6/26/2013
0.0241	7/1/2011	9/30/2011	6/26/2013
0.024	4/1/2011	6/30/2011	6/26/2013
0.022	10/1/2011	12/31/2011	6/26/2013
0.0325	1/1/2011	3/31/2011	6/26/2013
0.0301	7/1/2011	9/30/2011	6/26/2013
0.0315	4/1/2011	6/30/2011	6/26/2013
0.0294	10/1/2011	12/31/2011	6/26/2013
0.034	1/1/2011	3/31/2011	6/26/2013
0.0337	7/1/2011	9/30/2011	6/26/2013
0.034	4/1/2011	6/30/2011	6/26/2013
0.034	10/1/2011	12/31/2011	6/26/2013
0.0362	1/1/2011	3/31/2011	6/26/2013
0.0357	7/1/2011	9/30/2011	6/26/2013
0.036	4/1/2011	6/30/2011	6/26/2013
0.0369	10/1/2011	12/31/2011	6/26/2013
0.0119	4/1/2011	6/30/2011	6/26/2013
0.0122	7/1/2011	9/30/2011	6/26/2013
0.0119	10/1/2011	12/31/2011	6/26/2013
0.0136	10/1/2011	12/31/2011	6/26/2013
0.018	1/1/2011	3/31/2011	6/26/2013
0.0145	7/1/2011	9/30/2011	6/26/2013
0.0166	4/1/2011	6/30/2011	6/26/2013
0.0145	10/1/2011	12/31/2011	6/26/2013
0.0384	1/1/2011	3/31/2011	6/26/2013
0.038	7/1/2011	9/30/2011	6/26/2013
0.0379	4/1/2011	6/30/2011	6/26/2013
0.0368	10/1/2011	12/31/2011	6/26/2013
0.0141	1/1/2011	3/31/2011	6/26/2013
0.0139	7/1/2011	9/30/2011	6/26/2013
0.0138	4/1/2011	6/30/2011	6/26/2013
0.0138	10/1/2011	12/31/2011	6/26/2013
0.0216	1/1/2011	3/31/2011	6/26/2013
0.0237	7/1/2011	9/30/2011	6/26/2013
0.0245	4/1/2011	6/30/2011	6/26/2013
0.0243	10/1/2011	12/31/2011	6/26/2013
0.011	1/1/2011	3/31/2011	8/19/2014
0.012	7/1/2011	9/30/2011	8/19/2014
0.011	4/1/2011	6/30/2011	8/19/2014
0.075	1/1/2011	3/31/2011	8/19/2014
0.076	7/1/2011	9/30/2011	8/19/2014
0.074	4/1/2011	6/30/2011	8/19/2014
0.074	10/1/2011	12/31/2011	8/19/2014
0.084	1/1/2011	3/31/2011	8/19/2014
0.074	7/1/2011	9/30/2011	8/19/2014

11/20/2014 09	CA		
11/20/2014 09	CA		
11/20/2014 09	CA		
11/20/2014 09	CA		
11/20/2014 09	CA		
11/20/2014 09	CA		
11/20/2014 09	CA		
11/20/2014 09	CA		
11/20/2014 09	CA		
11/20/2014 09	CA		
11/20/2014 09	CA		
11/20/2014 09	CA		
11/20/2014 09	CA		
11/20/2014 09	CA		
11/20/2014 09	CA		
11/20/2014 09	CA		
11/20/2014 09	CA		
11/20/2014 09	CA		
11/20/2014 09	CA		
11/20/2014 09	CA		
11/20/2014 09	CA		
11/20/2014 09	CA		
11/20/2014 09	CA		
11/20/2014 09	CA		
11/20/2014 09	CA		
11/20/2014 09	CA		
11/20/2014 09	CA		
11/20/2014 09	CA		
11/20/2014 09	CA		
11/20/2014 09	CA		
11/20/2014 09	CA		
11/20/2014 09	CA		
11/20/2014 09	CA		
11/20/2014 09	CA	9912009	9/18/2014
11/20/2014 09	CA	9912009	9/18/2014
11/20/2014 09	CA	9912009	9/18/2014
11/20/2014 09	CA	9912009	9/18/2014
11/20/2014 09	CA		
11/20/2014 09	CA		
11/20/2014 09	CA		
11/20/2014 09	CA		
11/20/2014 09	CA	1200005	1/1/2012
11/20/2014 09	CA	1200005	1/1/2012
11/20/2014 09	CA	1200005	1/1/2012
11/20/2014 09	CA		
11/20/2014 09	CA		
11/20/2014 09	CA		
11/20/2014 09	CA		
11/20/2014 09	CA		
11/20/2014 09	CA		

1	660
1	75
1	139
1	40
1	150
1	40
1	125
1	2416
1	800
1	2497
1	330
1	180
1	100

2011	CA1400037	FOOTHILL LONE PINE MOBILE HOME PARK	A
2011	CA1400037	FOOTHILL LONE PINE MOBILE HOME PARK	A
2011	CA1400528	CRYSTAL GEYSER BOTTLING PLANT	A
2011	CA1400528	CRYSTAL GEYSER BOTTLING PLANT	A
2011	CA1400528	CRYSTAL GEYSER BOTTLING PLANT	A
2011	CA1500290	EDGEMONT ACRES MUTUAL WATER COMPANY	A
2011	CA1500290	EDGEMONT ACRES MUTUAL WATER COMPANY	A
2011	CA1500290	EDGEMONT ACRES MUTUAL WATER COMPANY	A
2011	CA1500364	KRVWC - KERNVALE MUTUAL WATER CO	A
2011	CA1500364	KRVWC - KERNVALE MUTUAL WATER CO	A
2011	CA1500364	KRVWC - KERNVALE MUTUAL WATER CO	A
2011	CA1500364	KRVWC - KERNVALE MUTUAL WATER CO	A
2011	CA1500378	MAHER MUTUAL WATER COMPANY	A
2011	CA1500378	MAHER MUTUAL WATER COMPANY	A
2011	CA1500378	MAHER MUTUAL WATER COMPANY	A
2011	CA1500378	MAHER MUTUAL WATER COMPANY	A
2011	CA1500405	AERIAL ACRES WATER SYSTEM	A
2011	CA1500405	AERIAL ACRES WATER SYSTEM	A
2011	CA1500405	AERIAL ACRES WATER SYSTEM	A
2011	CA1500405	AERIAL ACRES WATER SYSTEM	A
2011	CA1500424	LANDS OF PROMISE MUTUAL WATER ASSOCIATIO	A
2011	CA1500424	LANDS OF PROMISE MUTUAL WATER ASSOCIATIO	A
2011	CA1500424	LANDS OF PROMISE MUTUAL WATER ASSOCIATIO	A
2011	CA1500424	LANDS OF PROMISE MUTUAL WATER ASSOCIATIO	A
2011	CA1500436	HUNGRY GULCH WATER SYSTEM	A
2011	CA1500436	HUNGRY GULCH WATER SYSTEM	A
2011	CA1500436	HUNGRY GULCH WATER SYSTEM	A
2011	CA1500436	HUNGRY GULCH WATER SYSTEM	A
2011	CA1500449	FOURTH STREET WATER SYSTEM	A
2011	CA1500449	FOURTH STREET WATER SYSTEM	A
2011	CA1500449	FOURTH STREET WATER SYSTEM	A
2011	CA1500449	FOURTH STREET WATER SYSTEM	A
2011	CA1500455	WILLIAM FISHER MEMORIAL WATER COMPANY	A
2011	CA1500455	WILLIAM FISHER MEMORIAL WATER COMPANY	A
2011	CA1500455	WILLIAM FISHER MEMORIAL WATER COMPANY	A
2011	CA1500455	WILLIAM FISHER MEMORIAL WATER COMPANY	A
2011	CA1500458	R.S. MUTUAL WATER COMPANY	A
2011	CA1500458	R.S. MUTUAL WATER COMPANY	A
2011	CA1500458	R.S. MUTUAL WATER COMPANY	A
2011	CA1500458	R.S. MUTUAL WATER COMPANY	A
2011	CA1500461	FOUNTAIN TRAILER PARK WATER	A
2011	CA1500461	FOUNTAIN TRAILER PARK WATER	A
2011	CA1500461	FOUNTAIN TRAILER PARK WATER	A
2011	CA1500461	FOUNTAIN TRAILER PARK WATER	A
2011	CA1500493	EL ADOBE POA, INC.	A
2011	CA1500493	EL ADOBE POA, INC.	A
2011	CA1500493	EL ADOBE POA, INC.	A

CWS	100	a_<=100	GW
CWS	100	a_<=100	GW
NTNCWS	100	a_<=100	GW
NTNCWS	100	a_<=100	GW
NTNCWS	100	a_<=100	GW
CWS	400	b_101-500	SWP
CWS	400	b_101-500	SWP
CWS	400	b_101-500	SWP
CWS	26	a_<=100	GW
CWS	26	a_<=100	GW
CWS	26	a_<=100	GW
CWS	26	a_<=100	GW
CWS	150	b_101-500	GW
CWS	150	b_101-500	GW
CWS	150	b_101-500	GW
CWS	150	b_101-500	GW
CWS	148	b_101-500	GW
CWS	148	b_101-500	GW
CWS	148	b_101-500	GW
CWS	148	b_101-500	GW
CWS	190	b_101-500	GW
CWS	190	b_101-500	GW
CWS	190	b_101-500	GW
CWS	190	b_101-500	GW
CWS	33	a_<=100	GW
CWS	33	a_<=100	GW
CWS	33	a_<=100	GW
CWS	33	a_<=100	GW
CWS	56	a_<=100	GW
CWS	56	a_<=100	GW
CWS	56	a_<=100	GW
CWS	56	a_<=100	GW
CWS	53	a_<=100	GW
CWS	53	a_<=100	GW
CWS	53	a_<=100	GW
CWS	53	a_<=100	GW
CWS	67	a_<=100	GW
CWS	67	a_<=100	GW
CWS	67	a_<=100	GW
CWS	67	a_<=100	GW
CWS	68	a_<=100	GW
CWS	68	a_<=100	GW
CWS	68	a_<=100	GW
CWS	68	a_<=100	GW
CWS	200	b_101-500	GW
CWS	200	b_101-500	GW
CWS	200	b_101-500	GW

P	1100026	1005	02
P	1200006	1005	02
P	1100016	1005	02
P	1100033	1005	02
P	1100027	1005	02
P	1119029	1005	02
P	1119032	1005	02
P	1119031	1005	02
P	1119032	1005	02
P	1219035	1005	02
P	1119034	1005	02
P	1119033	1005	02
P	1119030	1005	02
P	1219033	1005	02
P	1119032	1005	02
P	1119031	1005	02
P	1119013	1005	02
P	1219016	1005	02
P	1119015	1005	02
P	1119014	1005	02
P	1119022	1005	02
P	1219025	1005	02
P	1119024	1005	02
P	1119023	1005	02
P	1119036	1005	02
P	1219039	1005	02
P	1119038	1005	02
P	1119037	1005	02
P	1119016	1005	02
P	1219019	1005	02
P	1119018	1005	02
P	1119017	1005	02
P	1119027	1005	02
P	1219030	1005	02
P	1119029	1005	02
P	1119028	1005	02
P	1119027	1005	02
P	1219030	1005	02
P	1119029	1005	02
P	1119028	1005	02
M	1119038	1005	02
M	1219042	1005	02
M	1119041	1005	02
M	1119040	1005	02
P	1119024	1005	02
P	1219027	1005	02
P	1119026	1005	02

0.071	4/1/2011	6/30/2011	8/19/2014
0.072	10/1/2011	12/31/2011	8/19/2014
0.029	1/1/2011	3/31/2011	8/19/2014
0.019	7/1/2011	9/30/2011	8/19/2014
0.029	4/1/2011	6/30/2011	8/19/2014
0.26	1/1/2011	3/31/2011	6/26/2013
0.13	7/1/2011	9/30/2011	6/26/2013
0.195	4/1/2011	6/30/2011	6/26/2013
0.024	1/1/2011	3/31/2011	6/26/2013
0.026	10/1/2011	12/31/2011	6/26/2013
0.027	7/1/2011	9/30/2011	6/26/2013
0.024	4/1/2011	6/30/2011	6/26/2013
0.022	1/1/2011	3/31/2011	6/26/2013
0.023	10/1/2011	12/31/2011	6/26/2013
0.021	7/1/2011	9/30/2011	6/26/2013
0.022	4/1/2011	6/30/2011	6/26/2013
0.039	1/1/2011	3/31/2011	6/26/2013
0.031	10/1/2011	12/31/2011	6/26/2013
0.035	7/1/2011	9/30/2011	6/26/2013
0.037	4/1/2011	6/30/2011	6/26/2013
0.016	1/1/2011	3/31/2011	6/26/2013
0.017	10/1/2011	12/31/2011	6/26/2013
0.015	7/1/2011	9/30/2011	6/26/2013
0.015	4/1/2011	6/30/2011	6/26/2013
0.096	1/1/2011	3/31/2011	6/26/2013
0.075	10/1/2011	12/31/2011	6/26/2013
0.086	7/1/2011	9/30/2011	6/26/2013
0.091	4/1/2011	6/30/2011	6/26/2013
0.015	1/1/2011	3/31/2011	6/26/2013
0.015	10/1/2011	12/31/2011	6/26/2013
0.015	7/1/2011	9/30/2011	6/26/2013
0.014	4/1/2011	6/30/2011	6/26/2013
0.018	1/1/2011	3/31/2011	6/26/2013
0.017	10/1/2011	12/31/2011	6/26/2013
0.017	7/1/2011	9/30/2011	6/26/2013
0.017	4/1/2011	6/30/2011	6/26/2013
0.013	1/1/2011	3/31/2011	6/26/2013
0.011	10/1/2011	12/31/2011	6/26/2013
0.011	7/1/2011	9/30/2011	6/26/2013
0.011	4/1/2011	6/30/2011	6/26/2013
0.096	1/1/2011	3/31/2011	6/26/2013
0.088	10/1/2011	12/31/2011	6/26/2013
0.094	7/1/2011	9/30/2011	6/26/2013
0.096	4/1/2011	6/30/2011	6/26/2013
0.023	1/1/2011	3/31/2011	6/26/2013
0.021	10/1/2011	12/31/2011	6/26/2013
0.022	7/1/2011	9/30/2011	6/26/2013

11/20/2014 09	CA		
11/20/2014 09	CA		
11/20/2014 09	CA	1200004	1/1/2012
11/20/2014 09	CA	1200004	1/1/2012
11/20/2014 09	CA	1200004	1/1/2012
11/20/2014 09	CA		
11/20/2014 09	CA		
11/20/2014 09	CA		
11/20/2014 09	CA		
11/20/2014 09	CA		
11/20/2014 09	CA		
11/20/2014 09	CA		
11/20/2014 09	CA		
11/20/2014 09	CA		
11/20/2014 09	CA		
11/20/2014 09	CA		
11/20/2014 09	CA		
11/20/2014 09	CA		
11/20/2014 09	CA		
11/20/2014 09	CA		
11/20/2014 09	CA		
11/20/2014 09	CA		
11/20/2014 09	CA		
11/20/2014 09	CA		
11/20/2014 09	CA		
11/20/2014 09	CA		
11/20/2014 09	CA		
11/20/2014 09	CA		
11/20/2014 09	CA		
11/20/2014 09	CA		
11/20/2014 09	CA		
11/20/2014 09	CA		
11/20/2014 09	CA		
11/20/2014 09	CA		
11/20/2014 09	CA		
11/20/2014 09	CA		
11/20/2014 09	CA		
11/20/2014 09	CA		
11/20/2014 09	CA		
11/20/2014 09	CA		
11/20/2014 09	CA		
11/20/2014 09	CA		
11/20/2014 09	CA		
11/20/2014 09	CA		
11/20/2014 09	CA		
11/20/2014 09	CA		
11/20/2014 09	CA		

1	100
1	400
1	26
1	150
1	148
1	190
1	33
1	56
1	53
1	67
1	68
1	200

2011	CA1500493	EL ADOBE POA, INC.	A
2011	CA1500521	BOULDER CANYON WATER ASSOCIATION	A
2011	CA1500521	BOULDER CANYON WATER ASSOCIATION	A
2011	CA1500521	BOULDER CANYON WATER ASSOCIATION	A
2011	CA1500521	BOULDER CANYON WATER ASSOCIATION	A
2011	CA1500525	LAKEVIEW RANCHOS MUTUAL WATER COMPANY	A
2011	CA1500525	LAKEVIEW RANCHOS MUTUAL WATER COMPANY	A
2011	CA1500525	LAKEVIEW RANCHOS MUTUAL WATER COMPANY	A
2011	CA1500525	LAKEVIEW RANCHOS MUTUAL WATER COMPANY	A
2011	CA1500540	PINON VALLEY WATER COMPANY	A
2011	CA1500540	PINON VALLEY WATER COMPANY	A
2011	CA1500540	PINON VALLEY WATER COMPANY	A
2011	CA1500540	PINON VALLEY WATER COMPANY	A
2011	CA1500544	ENOS LANE PUBLIC UTILITY DISTRICT	A
2011	CA1500544	ENOS LANE PUBLIC UTILITY DISTRICT	A
2011	CA1500544	ENOS LANE PUBLIC UTILITY DISTRICT	A
2011	CA1500544	ENOS LANE PUBLIC UTILITY DISTRICT	A
2011	CA1500571	LUCKY 18 ON ROSAMOND, LLC	A
2011	CA1500571	LUCKY 18 ON ROSAMOND, LLC	A
2011	CA1500571	LUCKY 18 ON ROSAMOND, LLC	A
2011	CA1500600	J.G. BOSWELL COMPANY WATER SYSTEM	A
2011	CA1500600	J.G. BOSWELL COMPANY WATER SYSTEM	A
2011	CA1500600	J.G. BOSWELL COMPANY WATER SYSTEM	A
2011	CA1502154	LAKESIDE SCHOOL	A
2011	CA1502154	LAKESIDE SCHOOL	A
2011	CA1502154	LAKESIDE SCHOOL	A
2011	CA1502154	LAKESIDE SCHOOL	A
2011	CA1502221	POND SCHOOL WATER SYSTEM	A
2011	CA1502221	POND SCHOOL WATER SYSTEM	A
2011	CA1502231	ROSAMOND SCHOOL WATER SYSTEM	A
2011	CA1502231	ROSAMOND SCHOOL WATER SYSTEM	A
2011	CA1502231	ROSAMOND SCHOOL WATER SYSTEM	A
2011	CA1502244	SEMI TROPIC SCHOOL WATER SYSTEM	A
2011	CA1502244	SEMI TROPIC SCHOOL WATER SYSTEM	A
2011	CA1502244	SEMI TROPIC SCHOOL WATER SYSTEM	A
2011	CA1502244	SEMI TROPIC SCHOOL WATER SYSTEM	A
2011	CA1502383	NORD ROAD WATER ASSOCIATION	A
2011	CA1502383	NORD ROAD WATER ASSOCIATION	A
2011	CA1502383	NORD ROAD WATER ASSOCIATION	A
2011	CA1502383	NORD ROAD WATER ASSOCIATION	A
2011	CA1502569	FIRST MUTUAL WATER SYSTEM	A
2011	CA1502569	FIRST MUTUAL WATER SYSTEM	A
2011	CA1502569	FIRST MUTUAL WATER SYSTEM	A
2011	CA1502569	FIRST MUTUAL WATER SYSTEM	A
2011	CA1502595	NATIONAL CEMENT CO.-LEBEC PLANT	A
2011	CA1502595	NATIONAL CEMENT CO.-LEBEC PLANT	A
2011	CA1502622	GOSFORD ROAD WATER COMPANY	A

CWS	200	b_101-500	GW
CWS	28	a_<=100	GW
CWS	28	a_<=100	GW
CWS	28	a_<=100	GW
CWS	28	a_<=100	GW
CWS	120	b_101-500	GW
CWS	120	b_101-500	GW
CWS	120	b_101-500	GW
CWS	120	b_101-500	GW
CWS	80	a_<=100	GW
CWS	80	a_<=100	GW
CWS	80	a_<=100	GW
CWS	80	a_<=100	GW
CWS	270	b_101-500	GW
CWS	270	b_101-500	GW
CWS	270	b_101-500	GW
CWS	270	b_101-500	GW
CWS	73	a_<=100	GW
CWS	73	a_<=100	GW
CWS	73	a_<=100	GW
NTNCWS	47	a_<=100	GW
NTNCWS	47	a_<=100	GW
NTNCWS	47	a_<=100	GW
NTNCWS	800	c_501-1,000	GW
NTNCWS	800	c_501-1,000	GW
NTNCWS	800	c_501-1,000	GW
NTNCWS	800	c_501-1,000	GW
NTNCWS	250	b_101-500	GW
NTNCWS	250	b_101-500	GW
NTNCWS	900	c_501-1,000	SWP
NTNCWS	900	c_501-1,000	SWP
NTNCWS	900	c_501-1,000	SWP
NTNCWS	320	b_101-500	GW
NTNCWS	320	b_101-500	GW
NTNCWS	320	b_101-500	GW
NTNCWS	320	b_101-500	GW
CWS	32	a_<=100	GW
CWS	32	a_<=100	GW
CWS	32	a_<=100	GW
CWS	32	a_<=100	GW
CWS	35	a_<=100	GW
CWS	35	a_<=100	GW
CWS	35	a_<=100	GW
CWS	35	a_<=100	GW
NTNCWS	120	b_101-500	GW
NTNCWS	120	b_101-500	GW
CWS	52	a_<=100	GW

P	1119025	1005	02
P	1119024	1005	02
P	1219027	1005	02
P	1119026	1005	02
P	1119025	1005	02
P	1119020	1005	02
P	1219023	1005	02
P	1119022	1005	02
P	1119021	1005	02
L	1119019	1005	02
L	1219023	1005	02
L	1119022	1005	02
L	1119020	1005	02
P	1119016	1005	02
P	1319015	1005	02
P	1119018	1005	02
P	1119017	1005	02
P	1119024	1005	02
P	1219029	1005	02
P	1119026	1005	02
P	1119025	1005	02
P	1119027	1005	02
P	1119026	1005	02
L	1119013	1005	02
L	1219016	1005	02
L	1119015	1005	02
L	1119014	1005	02
M	1119019	1005	02
M	1119020	1005	02
L	1119011	1005	02
L	1219013	1005	02
L	1119012	1005	02
L	1119023	1005	02
L	1219026	1005	02
L	1119025	1005	02
L	1119024	1005	02
P	1119045	1005	02
P	1219048	1005	02
P	1119047	1005	02
P	1119046	1005	02
P	1119027	1005	02
P	1219031	1005	02
P	1119030	1005	02
P	1119029	1005	02
P	1119014	1005	02
P	1219015	1005	02
P	1119016	1005	02

0.023	4/1/2011	6/30/2011	6/26/2013
0.022	1/1/2011	3/31/2011	6/26/2013
0.016	10/1/2011	12/31/2011	6/26/2013
0.017	7/1/2011	9/30/2011	6/26/2013
0.019	4/1/2011	6/30/2011	6/26/2013
0.041	1/1/2011	3/31/2011	6/26/2013
0.038	10/1/2011	12/31/2011	6/26/2013
0.019	7/1/2011	9/30/2011	6/26/2013
0.03	4/1/2011	6/30/2011	6/26/2013
0.013	1/1/2011	3/31/2011	6/26/2013
0.013	10/1/2011	12/31/2011	6/26/2013
0.013	7/1/2011	9/30/2011	6/26/2013
0.012	4/1/2011	6/30/2011	6/26/2013
0.016	7/1/2011	9/30/2011	6/26/2013
0.018	10/1/2011	12/31/2011	6/26/2013
0.022	1/1/2011	3/31/2011	6/26/2013
0.023	4/1/2011	6/30/2011	6/26/2013
0.031	1/1/2011	3/31/2011	6/26/2013
0.02	10/1/2011	12/31/2011	6/26/2013
0.028	4/1/2011	6/30/2011	6/26/2013
0.029	1/1/2011	3/31/2011	6/26/2013
0.015	7/1/2011	9/30/2011	6/26/2013
0.028	4/1/2011	6/30/2011	6/26/2013
0.017	1/1/2011	3/31/2011	6/26/2013
0.018	10/1/2011	12/31/2011	6/26/2013
0.018	7/1/2011	9/30/2011	6/26/2013
0.017	4/1/2011	6/30/2011	6/26/2013
0.016	1/1/2011	3/31/2011	6/26/2013
0.011	4/1/2011	6/30/2011	6/26/2013
0.011	4/1/2011	6/30/2011	6/26/2013
0.011	10/1/2011	12/31/2011	6/26/2013
0.011	7/1/2011	9/30/2011	6/26/2013
0.022	1/1/2011	3/31/2011	6/26/2013
0.034	10/1/2011	12/31/2011	6/26/2013
0.031	7/1/2011	9/30/2011	6/26/2013
0.022	4/1/2011	6/30/2011	6/26/2013
0.015	1/1/2011	3/31/2011	6/26/2013
0.015	10/1/2011	12/31/2011	6/26/2013
0.014	7/1/2011	9/30/2011	6/26/2013
0.014	4/1/2011	6/30/2011	6/26/2013
0.014	1/1/2011	3/31/2011	6/26/2013
0.011	10/1/2011	12/31/2011	6/26/2013
0.012	7/1/2011	9/30/2011	6/26/2013
0.013	4/1/2011	6/30/2011	6/26/2013
0.011	4/1/2011	6/30/2011	6/26/2013
0.012	10/1/2011	12/31/2011	6/26/2013
0.012	1/1/2011	3/31/2011	6/26/2013

11/20/2014 09	CA		
11/20/2014 09	CA		
11/20/2014 09	CA		
11/20/2014 09	CA		
11/20/2014 09	CA		
11/20/2014 09	CA		
11/20/2014 09	CA		
11/20/2014 09	CA		
11/20/2014 09	CA		
11/20/2014 09	CA		
11/20/2014 09	CA		
11/20/2014 09	CA		
11/20/2014 09	CA		
11/20/2014 09	CA		
11/20/2014 09	CA		
11/20/2014 09	CA		
11/20/2014 09	CA		
11/20/2014 09	CA		
11/20/2014 09	CA		
11/20/2014 09	CA		
11/20/2014 09	CA	1219024	12/31/2011
11/20/2014 09	CA	1219024	12/31/2011
11/20/2014 09	CA	1219024	12/31/2011
11/20/2014 09	CA		
11/20/2014 09	CA		
11/20/2014 09	CA		
11/20/2014 09	CA		
11/20/2014 09	CA	1219016	12/31/2011
11/20/2014 09	CA	1219016	12/31/2011
11/20/2014 09	CA		
11/20/2014 09	CA		
11/20/2014 09	CA		
11/20/2014 09	CA		
11/20/2014 09	CA		
11/20/2014 09	CA		
11/20/2014 09	CA		
11/20/2014 09	CA		
11/20/2014 09	CA		
11/20/2014 09	CA		
11/20/2014 09	CA		
11/20/2014 09	CA		
11/20/2014 09	CA		
11/20/2014 09	CA		
11/20/2014 09	CA		
11/20/2014 09	CA	9919008	7/23/2013
11/20/2014 09	CA	9919008	7/23/2013
11/20/2014 09	CA	1219013	12/31/2011

1	28
1	120
1	80
1	270
1	73
1	47
1	800
1	250
1	900
1	320
1	32
1	35
1	120
1	52

2011	CA1502622	GOSFORD ROAD WATER COMPANY	A
2011	CA1502724	QUAIL VALLEY WATER DIST-EASTSIDE SYSTEM	A
2011	CA1502724	QUAIL VALLEY WATER DIST-EASTSIDE SYSTEM	A
2011	CA1502724	QUAIL VALLEY WATER DIST-EASTSIDE SYSTEM	A
2011	CA1502724	QUAIL VALLEY WATER DIST-EASTSIDE SYSTEM	A
2011	CA1502744	60TH STREET ASSOC. WATER SYSTEM	A
2011	CA1502771	KERN OIL AND REFINING COMPANY	A
2011	CA1503380	J G BOSWELL TOMATO COMPANY LLC	A
2011	CA1503380	J G BOSWELL TOMATO COMPANY LLC	A
2011	CA1510001	ARVIN COMMUNITY SERVICES DIST	A
2011	CA1510001	ARVIN COMMUNITY SERVICES DIST	A
2011	CA1510001	ARVIN COMMUNITY SERVICES DIST	A
2011	CA1510001	ARVIN COMMUNITY SERVICES DIST	A
2011	CA1510002	BORON CSD	A
2011	CA1510002	BORON CSD	A
2011	CA1510002	BORON CSD	A
2011	CA1510002	BORON CSD	A
2011	CA1510005	DELANO, CITY OF	A
2011	CA1510005	DELANO, CITY OF	A
2011	CA1510005	DELANO, CITY OF	A
2011	CA1510005	DELANO, CITY OF	A
2011	CA1510012	LAMONT PUBLIC UTILITY DIST	A
2011	CA1510012	LAMONT PUBLIC UTILITY DIST	A
2011	CA1510012	LAMONT PUBLIC UTILITY DIST	A
2011	CA1510012	LAMONT PUBLIC UTILITY DIST	A
2011	CA1510013	MCFARLAND, CITY OF	A
2011	CA1510013	MCFARLAND, CITY OF	A
2011	CA1510013	MCFARLAND, CITY OF	A
2011	CA1510013	MCFARLAND, CITY OF	A
2011	CA1510014	MOJAVE PUD	A
2011	CA1510014	MOJAVE PUD	A
2011	CA1510014	MOJAVE PUD	A
2011	CA1510014	MOJAVE PUD	A
2011	CA1510016	RAND COMMUNITIES WATER DISTRICT	A
2011	CA1510016	RAND COMMUNITIES WATER DISTRICT	A
2011	CA1510016	RAND COMMUNITIES WATER DISTRICT	A
2011	CA1510016	RAND COMMUNITIES WATER DISTRICT	A
2011	CA1510017	INDIAN WELLS VALLEY W.D.	A
2011	CA1510017	INDIAN WELLS VALLEY W.D.	A
2011	CA1510017	INDIAN WELLS VALLEY W.D.	A
2011	CA1510017	INDIAN WELLS VALLEY W.D.	A
2011	CA1510019	SHAFTER, CITY OF	A
2011	CA1510019	SHAFTER, CITY OF	A
2011	CA1510019	SHAFTER, CITY OF	A
2011	CA1510019	SHAFTER, CITY OF	A
2011	CA1510024	GREENFIELD COUNTY WD	A
2011	CA1510027	DESERT LAKE COMM SERV DIST	A

CWS	52	a_<=100	GW
CWS	60	a_<=100	GW
CWS	60	a_<=100	GW
CWS	60	a_<=100	GW
CWS	60	a_<=100	GW
CWS	44	a_<=100	GW
NTNCWS	150	b_101-500	GW
NTNCWS	125	b_101-500	GW
NTNCWS	125	b_101-500	GW
CWS	18000	f_10,001-50,000	GW
CWS	18000	f_10,001-50,000	GW
CWS	18000	f_10,001-50,000	GW
CWS	18000	f_10,001-50,000	GW
CWS	2500	d_1,001-3,300	SWP
CWS	2500	d_1,001-3,300	SWP
CWS	2500	d_1,001-3,300	SWP
CWS	2500	d_1,001-3,300	SWP
CWS	49800	f_10,001-50,000	GW
CWS	49800	f_10,001-50,000	GW
CWS	49800	f_10,001-50,000	GW
CWS	49800	f_10,001-50,000	GW
CWS	15120	f_10,001-50,000	GW
CWS	15120	f_10,001-50,000	GW
CWS	15120	f_10,001-50,000	GW
CWS	15120	f_10,001-50,000	GW
CWS	12333	f_10,001-50,000	GW
CWS	12333	f_10,001-50,000	GW
CWS	12333	f_10,001-50,000	GW
CWS	12333	f_10,001-50,000	GW
CWS	4000	e_3,301-10,000	SWP
CWS	4000	e_3,301-10,000	SWP
CWS	4000	e_3,301-10,000	SWP
CWS	4000	e_3,301-10,000	SWP
CWS	450	b_101-500	GW
CWS	450	b_101-500	GW
CWS	450	b_101-500	GW
CWS	450	b_101-500	GW
CWS	29000	f_10,001-50,000	GW
CWS	29000	f_10,001-50,000	GW
CWS	29000	f_10,001-50,000	GW
CWS	29000	f_10,001-50,000	GW
CWS	16928	f_10,001-50,000	GW
CWS	16928	f_10,001-50,000	GW
CWS	16928	f_10,001-50,000	GW
CWS	16928	f_10,001-50,000	GW
CWS	8500	e_3,301-10,000	GW
CWS	700	c_501-1,000	SWP

P	1119018	1005	02
L	1119017	1005	02
L	1219020	1005	02
L	1119019	1005	02
L	1119018	1005	02
P	1119001	1005	02
P	1119024	1005	02
P	1119019	1005	02
P	1119020	1005	02
L	1112125	1005	02
L	1112127	1005	02
L	1112126	1005	02
L	1212128	1005	02
L	1119015	1005	02
L	1219018	1005	02
L	1119017	1005	02
L	1119016	1005	02
L	1112028	1005	02
L	1112030	1005	02
L	1112029	1005	02
L	1212031	1005	02
L	1112031	1005	02
L	1112033	1005	02
L	1112032	1005	02
L	1212034	1005	02
L	1112041	1005	02
L	1112043	1005	02
L	1112042	1005	02
L	1212044	1005	02
L	1119026	1005	02
L	1219029	1005	02
L	1119028	1005	02
L	1119027	1005	02
L	1119032	1005	02
L	1219035	1005	02
L	1119034	1005	02
L	1119033	1005	02
L	1119017	1005	02
L	1219020	1005	02
L	1119019	1005	02
L	1119018	1005	02
L	1112010	1005	02
L	1112012	1005	02
L	1112011	1005	02
L	1212013	1005	02
L	1212014	1005	02
L	1119019	1005	02

0.011	4/1/2011	6/30/2011	6/26/2013
0.064	1/1/2011	3/31/2011	6/26/2013
0.082	10/1/2011	12/31/2011	6/26/2013
0.091	7/1/2011	9/30/2011	6/26/2013
0.101	4/1/2011	6/30/2011	6/26/2013
0.011	4/1/2011	6/30/2011	6/26/2013
0.011	7/1/2011	9/30/2011	6/26/2013
0.022	1/1/2011	3/31/2011	6/26/2013
0.019	4/1/2011	6/30/2011	6/26/2013
0.0358	1/1/2011	3/31/2011	6/26/2013
0.0333	7/1/2011	9/30/2011	6/26/2013
0.0345	4/1/2011	6/30/2011	6/26/2013
0.033	10/1/2011	12/31/2011	6/26/2013
0.084	1/1/2011	3/31/2011	6/26/2013
0.038	10/1/2011	12/31/2011	6/26/2013
0.04	7/1/2011	9/30/2011	6/26/2013
0.08	4/1/2011	6/30/2011	6/26/2013
0.0328	1/1/2011	3/31/2011	6/26/2013
0.0315	7/1/2011	9/30/2011	6/26/2013
0.032	4/1/2011	6/30/2011	6/26/2013
0.0313	10/1/2011	12/31/2011	6/26/2013
0.0107	1/1/2011	3/31/2011	6/26/2013
0.0108	7/1/2011	9/30/2011	6/26/2013
0.0107	4/1/2011	6/30/2011	6/26/2013
0.0105	10/1/2011	12/31/2011	6/26/2013
0.012	1/1/2011	3/31/2011	6/26/2013
0.013	7/1/2011	9/30/2011	6/26/2013
0.011	4/1/2011	6/30/2011	6/26/2013
0.013	10/1/2011	12/31/2011	6/26/2013
0.016	1/1/2011	3/31/2011	6/26/2013
0.014	10/1/2011	12/31/2011	6/26/2013
0.015	7/1/2011	9/30/2011	6/26/2013
0.015	4/1/2011	6/30/2011	6/26/2013
0.025	1/1/2011	3/31/2011	6/26/2013
0.02	10/1/2011	12/31/2011	6/26/2013
0.021	7/1/2011	9/30/2011	6/26/2013
0.022	4/1/2011	6/30/2011	6/26/2013
0.035	1/1/2011	3/31/2011	6/26/2013
0.02	10/1/2011	12/31/2011	6/26/2013
0.027	7/1/2011	9/30/2011	6/26/2013
0.032	4/1/2011	6/30/2011	6/26/2013
0.0116	1/1/2011	3/31/2011	6/26/2013
0.0162	7/1/2011	9/30/2011	6/26/2013
0.0126	4/1/2011	6/30/2011	6/26/2013
0.0155	10/1/2011	12/31/2011	6/26/2013
0.0103	10/1/2011	12/31/2011	6/26/2013
0.04	1/1/2011	3/31/2011	6/26/2013

11/20/2014 09	CA	1219013	12/31/2011
11/20/2014 09	CA		
11/20/2014 09	CA		
11/20/2014 09	CA		
11/20/2014 09	CA		
11/20/2014 09	CA		
11/20/2014 09	CA		
11/20/2014 09	CA	1219010	12/31/2011
11/20/2014 09	CA	1219010	12/31/2011
11/20/2014 09	CA		
11/20/2014 09	CA		
11/20/2014 09	CA		
11/20/2014 09	CA		
11/20/2014 09	CA		
11/20/2014 09	CA		
11/20/2014 09	CA		
11/20/2014 09	CA		
11/20/2014 09	CA		
11/20/2014 09	CA		
11/20/2014 09	CA		
11/20/2014 09	CA		
11/20/2014 09	CA		
11/20/2014 09	CA		
11/20/2014 09	CA		
11/20/2014 09	CA		
11/20/2014 09	CA		
11/20/2014 09	CA		
11/20/2014 09	CA		
11/20/2014 09	CA		
11/20/2014 09	CA		
11/20/2014 09	CA		
11/20/2014 09	CA		
11/20/2014 09	CA		
11/20/2014 09	CA		
11/20/2014 09	CA		
11/20/2014 09	CA		
11/20/2014 09	CA		
11/20/2014 09	CA		
11/20/2014 09	CA		
11/20/2014 09	CA		
11/20/2014 09	CA		
11/20/2014 09	CA	9912018	5/13/2014
11/20/2014 09	CA	9912018	5/13/2014
11/20/2014 09	CA	9912018	5/13/2014
11/20/2014 09	CA	9912018	5/13/2014
11/20/2014 09	CA		
11/20/2014 09	CA		

1	60
1	44
1	150
1	125
1	18000
1	2500
1	49800
1	15120
1	12333
1	4000
1	450
1	29000
1	16928
1	8500
1	700

2011	CA1510027	DESERT LAKE COMM SERV DIST	A
2011	CA1510027	DESERT LAKE COMM SERV DIST	A
2011	CA1510027	DESERT LAKE COMM SERV DIST	A
2011	CA1510028	MIL POTRERO MWC	A
2011	CA1510028	MIL POTRERO MWC	A
2011	CA1510028	MIL POTRERO MWC	A
2011	CA1510028	MIL POTRERO MWC	A
2011	CA1510052	NORTH EDWARDS WD	A
2011	CA1510052	NORTH EDWARDS WD	A
2011	CA1510052	NORTH EDWARDS WD	A
2011	CA1510052	NORTH EDWARDS WD	A
2011	CA1510054	PINON PINES MWC	A
2011	CA1510802	KERN VALLEY STATE PRISON	A
2011	CA1510802	KERN VALLEY STATE PRISON	A
2011	CA1510802	KERN VALLEY STATE PRISON	A
2011	CA1510802	KERN VALLEY STATE PRISON	A
2011	CA1600004	FOUR SEASONS MOBILE HOME PARK	A
2011	CA1600004	FOUR SEASONS MOBILE HOME PARK	A
2011	CA1600004	FOUR SEASONS MOBILE HOME PARK	A
2011	CA1600004	FOUR SEASONS MOBILE HOME PARK	A
2011	CA1600010	LACEY COURTS MHP	A
2011	CA1600010	LACEY COURTS MHP	A
2011	CA1600010	LACEY COURTS MHP	A
2011	CA1600010	LACEY COURTS MHP	A
2011	CA1600014	KIT CARSON ELEM SCHOOL	A
2011	CA1600014	KIT CARSON ELEM SCHOOL	A
2011	CA1600014	KIT CARSON ELEM SCHOOL	A
2011	CA1600014	KIT CARSON ELEM SCHOOL	A
2011	CA1600017	ISLAND UNION SCHOOL	A
2011	CA1600017	ISLAND UNION SCHOOL	A
2011	CA1600017	ISLAND UNION SCHOOL	A
2011	CA1600017	ISLAND UNION SCHOOL	A
2011	CA1610001	ARMONA COMMUNITY SERVICES DIST	A
2011	CA1610001	ARMONA COMMUNITY SERVICES DIST	A
2011	CA1610001	ARMONA COMMUNITY SERVICES DIST	A
2011	CA1610001	ARMONA COMMUNITY SERVICES DIST	A
2011	CA1610005	LEMOORE, CITY OF	A
2011	CA1610005	LEMOORE, CITY OF	A
2011	CA1610005	LEMOORE, CITY OF	A
2011	CA1610005	LEMOORE, CITY OF	A
2011	CA1610009	KETTLEMAN CITY CSD	A
2011	CA1610009	KETTLEMAN CITY CSD	A
2011	CA1610009	KETTLEMAN CITY CSD	A
2011	CA1610009	KETTLEMAN CITY CSD	A
2011	CA1900305	CHALLENGER MEMORIAL YOUTH CENTER	A
2011	CA1910246	LAND PROJECT MUTUAL WATER CO.	A
2011	CA1910246	LAND PROJECT MUTUAL WATER CO.	A

CWS	700	c_501-1,000	SWP
CWS	700	c_501-1,000	SWP
CWS	700	c_501-1,000	SWP
CWS	1800	d_1,001-3,300	GW
CWS	1800	d_1,001-3,300	GW
CWS	1800	d_1,001-3,300	GW
CWS	1800	d_1,001-3,300	GW
CWS	600	c_501-1,000	GW
CWS	600	c_501-1,000	GW
CWS	600	c_501-1,000	GW
CWS	600	c_501-1,000	GW
CWS	725	c_501-1,000	GW
CWS	5300	e_3,301-10,000	GW
CWS	5300	e_3,301-10,000	GW
CWS	5300	e_3,301-10,000	GW
CWS	5300	e_3,301-10,000	GW
CWS	350	b_101-500	GW
CWS	350	b_101-500	GW
CWS	350	b_101-500	GW
CWS	350	b_101-500	GW
CWS	66	a_<=100	GW
CWS	66	a_<=100	GW
CWS	66	a_<=100	GW
CWS	66	a_<=100	GW
NTNCWS	510	c_501-1,000	GW
NTNCWS	510	c_501-1,000	GW
NTNCWS	510	c_501-1,000	GW
NTNCWS	510	c_501-1,000	GW
NTNCWS	300	b_101-500	GW
NTNCWS	300	b_101-500	GW
NTNCWS	300	b_101-500	GW
NTNCWS	300	b_101-500	GW
CWS	3239	d_1,001-3,300	GW
CWS	3239	d_1,001-3,300	GW
CWS	3239	d_1,001-3,300	GW
CWS	3239	d_1,001-3,300	GW
CWS	24945	f_10,001-50,000	GW
CWS	24945	f_10,001-50,000	GW
CWS	24945	f_10,001-50,000	GW
CWS	24945	f_10,001-50,000	GW
CWS	1499	d_1,001-3,300	GW
CWS	1499	d_1,001-3,300	GW
CWS	1499	d_1,001-3,300	GW
CWS	1499	d_1,001-3,300	GW
NTNCWS	150	b_101-500	GW
CWS	1500	d_1,001-3,300	GW
CWS	1500	d_1,001-3,300	GW

L	1219022	1005	02
L	1119021	1005	02
L	1119020	1005	02
P	1119008	1005	02
P	1219011	1005	02
P	1119010	1005	02
P	1119009	1005	02
L	1119020	1005	02
L	1219023	1005	02
L	1119022	1005	02
L	1119021	1005	02
P	1119019	1005	02
S	1112017	1005	02
S	1112019	1005	02
S	1112018	1005	02
S	1212020	1005	02
P	1100006	1005	02
P	1100007	1005	02
P	1100008	1005	02
P	1100009	1005	02
P	1100008	1005	02
P	1100010	1005	02
P	1100009	1005	02
P	1100011	1005	02
L	1100002	1005	02
L	1100004	1005	02
L	1100003	1005	02
L	1100005	1005	02
L	1100006	1005	02
L	1100009	1005	02
L	1100008	1005	02
L	1100010	1005	02
L	1112020	1005	02
L	1112022	1005	02
L	1112021	1005	02
L	1212023	1005	02
L	1112031	1005	02
L	1112033	1005	02
L	1112032	1005	02
L	1212034	1005	02
L	1112031	1005	02
L	1112033	1005	02
L	1112032	1005	02
L	1212034	1005	02
L	6	1005	02
P	1107025	1005	02
P	1107027	1005	02

0.036	10/1/2011	12/31/2011	6/26/2013
0.038	7/1/2011	9/30/2011	6/26/2013
0.04	4/1/2011	6/30/2011	6/26/2013
0.025	1/1/2011	3/31/2011	6/26/2013
0.025	10/1/2011	12/31/2011	6/26/2013
0.026	7/1/2011	9/30/2011	6/26/2013
0.024	4/1/2011	6/30/2011	6/26/2013
0.033	1/1/2011	3/31/2011	6/26/2013
0.032	10/1/2011	12/31/2011	6/26/2013
0.033	7/1/2011	9/30/2011	6/26/2013
0.033	4/1/2011	6/30/2011	6/26/2013
0.011	1/1/2011	3/31/2011	6/26/2013
0.0195	1/1/2011	3/31/2011	6/26/2013
0.019	7/1/2011	9/30/2011	6/26/2013
0.0193	4/1/2011	6/30/2011	6/26/2013
0.0177	10/1/2011	12/31/2011	6/26/2013
85	1/1/2011	3/31/2011	8/19/2014
85	4/1/2011	6/30/2011	8/19/2014
85	7/1/2011	9/30/2011	8/19/2014
85	10/1/2011	12/31/2011	8/19/2014
23	1/1/2011	3/31/2011	8/19/2014
24	7/1/2011	9/30/2011	8/19/2014
22	4/1/2011	6/30/2011	8/19/2014
23	10/1/2011	12/31/2011	8/19/2014
37	1/1/2011	3/31/2011	8/19/2014
38	7/1/2011	9/30/2011	8/19/2014
34	4/1/2011	6/30/2011	8/19/2014
32	10/1/2011	12/31/2011	8/19/2014
24	10/1/2011	12/31/2011	8/19/2014
24	4/1/2011	6/30/2011	8/19/2014
23	1/1/2011	3/31/2011	8/19/2014
23	7/1/2011	9/30/2011	8/19/2014
0.0122	1/1/2011	3/31/2011	6/26/2013
0.014	7/1/2011	9/30/2011	6/26/2013
0.013	4/1/2011	6/30/2011	6/26/2013
0.0143	10/1/2011	12/31/2011	6/26/2013
0.0234	1/1/2011	3/31/2011	6/26/2013
0.024	7/1/2011	9/30/2011	6/26/2013
0.0236	4/1/2011	6/30/2011	6/26/2013
0.0253	10/1/2011	12/31/2011	6/26/2013
0.0159	1/1/2011	3/31/2011	6/26/2013
0.014	7/1/2011	9/30/2011	6/26/2013
0.0138	4/1/2011	6/30/2011	6/26/2013
0.0141	10/1/2011	12/31/2011	6/26/2013
0.0565	7/1/2011	9/30/2011	8/19/2014
0.0193	1/1/2011	3/31/2011	6/26/2013
0.01525	7/1/2011	9/30/2011	6/26/2013

11/20/2014 09	CA		
11/20/2014 09	CA		
11/20/2014 09	CA		
11/20/2014 09	CA		
11/20/2014 09	CA		
11/20/2014 09	CA		
11/20/2014 09	CA		
11/20/2014 09	CA		
11/20/2014 09	CA		
11/20/2014 09	CA		
11/20/2014 09	CA		
11/20/2014 09	CA		
11/20/2014 09	CA	1212006	4/3/2014
11/20/2014 09	CA	1212006	4/3/2014
11/20/2014 09	CA	1212006	4/3/2014
11/20/2014 09	CA	1212006	4/3/2014
11/20/2014 09	CA		
11/20/2014 09	CA		
11/20/2014 09	CA		
11/20/2014 09	CA		
11/20/2014 09	CA		
11/20/2014 09	CA		
11/20/2014 09	CA		
11/20/2014 09	CA		
11/20/2014 09	CA		
11/20/2014 09	CA		
11/20/2014 09	CA		
11/20/2014 09	CA		
11/20/2014 09	CA		
11/20/2014 09	CA		
11/20/2014 09	CA		
11/20/2014 09	CA		
11/20/2014 09	CA		
11/20/2014 09	CA		
11/20/2014 09	CA		
11/20/2014 09	CA		
11/20/2014 09	CA		
11/20/2014 09	CA	9612012	3/13/2013
11/20/2014 09	CA	9612012	3/13/2013
11/20/2014 09	CA	9612012	3/13/2013
11/20/2014 09	CA	9612012	3/13/2013
11/20/2014 09	CA		
11/20/2014 09	CA		
11/20/2014 09	CA		
11/20/2014 09	CA		
11/20/2014 09	CA		
11/20/2014 09	CA		
11/20/2014 09	CA		

1	1800
1	600
1	725
1	5300
1	350
1	66
1	510
1	300
1	3239
1	24945
1	1499
1	150
1	1500

2011	CA1910246	LAND PROJECT MUTUAL WATER CO.	A
2011	CA1910246	LAND PROJECT MUTUAL WATER CO.	A
2011	CA2000506	SIERRA LINDA MUTUAL WATER CO	A
2011	CA2000506	SIERRA LINDA MUTUAL WATER CO	A
2011	CA2000506	SIERRA LINDA MUTUAL WATER CO	A
2011	CA2000506	SIERRA LINDA MUTUAL WATER CO	A
2011	CA2000512	EAST ACRES MUTUAL WATER COMPANY	A
2011	CA2000512	EAST ACRES MUTUAL WATER COMPANY	A
2011	CA2000524	SKY ACRES MUTUAL WATER CORP	A
2011	CA2000524	SKY ACRES MUTUAL WATER CORP	A
2011	CA2000524	SKY ACRES MUTUAL WATER CORP	A
2011	CA2000524	SKY ACRES MUTUAL WATER CORP	A
2011	CA2000527	YOSEMITE FORKS EST MUTUAL	A
2011	CA2000534	LEISURE ACRES MUTUAL WATER COMPANY	A
2011	CA2000534	LEISURE ACRES MUTUAL WATER COMPANY	A
2011	CA2000538	CEDAR VALLEY MUTUAL WATER CO	A
2011	CA2000538	CEDAR VALLEY MUTUAL WATER CO	A
2011	CA2000538	CEDAR VALLEY MUTUAL WATER CO	A
2011	CA2000538	CEDAR VALLEY MUTUAL WATER CO	A
2011	CA2000552	MD#24 TEAFORD MEADOW LAKES	A
2011	CA2000561	MD#08 NORTH FORK WATER SYSTEM	A
2011	CA2000561	MD#08 NORTH FORK WATER SYSTEM	A
2011	CA2000561	MD#08 NORTH FORK WATER SYSTEM	A
2011	CA2000561	MD#08 NORTH FORK WATER SYSTEM	A
2011	CA2000612	NORTH FORK UNION SCHOOL	A
2011	CA2000612	NORTH FORK UNION SCHOOL	A
2011	CA2000619	COLD SPRING GRANITE CO RAYMOND	A
2011	CA2000619	COLD SPRING GRANITE CO RAYMOND	A
2011	CA2000619	COLD SPRING GRANITE CO RAYMOND	A
2011	CA2000619	COLD SPRING GRANITE CO RAYMOND	A
2011	CA2000785	VALLEY TEEN RANCH	A
2011	CA2000785	VALLEY TEEN RANCH	A
2011	CA2000866	AGRILAND FARMING CO INC	A
2011	CA2000866	AGRILAND FARMING CO INC	A
2011	CA2000866	AGRILAND FARMING CO INC	A
2011	CA2000866	AGRILAND FARMING CO INC	A
2011	CA2010007	HILLVIEW WC-OAKHURST/SIERRA LAKES	A
2011	CA2010007	HILLVIEW WC-OAKHURST/SIERRA LAKES	A
2011	CA2010007	HILLVIEW WC-OAKHURST/SIERRA LAKES	A
2011	CA2010007	HILLVIEW WC-OAKHURST/SIERRA LAKES	A
2011	CA2010801	VALLEY STATE PRISON	A
2011	CA2210900	CEDAR LODGE RESORT	A
2011	CA2210900	CEDAR LODGE RESORT	A
2011	CA2210900	CEDAR LODGE RESORT	A
2011	CA2210900	CEDAR LODGE RESORT	A
2011	CA2610003	BRIDGEPORT PUD	A
2011	CA2610003	BRIDGEPORT PUD	A

CWS	1500	d_1,001-3,300	GW
CWS	1500	d_1,001-3,300	GW
CWS	180	b_101-500	GW
CWS	180	b_101-500	GW
CWS	180	b_101-500	GW
CWS	180	b_101-500	GW
CWS	250	b_101-500	GW
CWS	250	b_101-500	GW
CWS	90	a_<=100	GW
CWS	90	a_<=100	GW
CWS	90	a_<=100	GW
CWS	90	a_<=100	GW
CWS	110	b_101-500	GW
CWS	45	a_<=100	GW
CWS	45	a_<=100	GW
CWS	137	b_101-500	GW
CWS	137	b_101-500	GW
CWS	137	b_101-500	GW
CWS	137	b_101-500	GW
CWS	150	b_101-500	GW
CWS	264	b_101-500	GW
CWS	264	b_101-500	GW
CWS	264	b_101-500	GW
CWS	264	b_101-500	GW
NTNCWS	350	b_101-500	GW
NTNCWS	350	b_101-500	GW
NTNCWS	43	a_<=100	GW
NTNCWS	43	a_<=100	GW
NTNCWS	43	a_<=100	GW
NTNCWS	43	a_<=100	GW
CWS	50	a_<=100	GW
CWS	50	a_<=100	GW
NTNCWS	60	a_<=100	GW
NTNCWS	60	a_<=100	GW
NTNCWS	60	a_<=100	GW
NTNCWS	60	a_<=100	GW
CWS	3383	e_3,301-10,000	GW
CWS	3383	e_3,301-10,000	GW
CWS	3383	e_3,301-10,000	GW
CWS	3383	e_3,301-10,000	GW
CWS	4000	e_3,301-10,000	GW
NTNCWS	25	a_<=100	GW
NTNCWS	25	a_<=100	GW
NTNCWS	25	a_<=100	GW
NTNCWS	25	a_<=100	GW
CWS	850	c_501-1,000	GW
CWS	850	c_501-1,000	GW

P	1107026	1005	02
P	1207028	1005	02
P	1100015	1005	02
P	1100021	1005	02
P	1100016	1005	02
P	1100024	1005	02
P	1100024	1005	02
P	1100025	1005	02
P	1100006	1005	02
P	1100008	1005	02
P	1100007	1005	02
P	1100009	1005	02
P	1200005	1005	02
P	900009	1005	02
P	900011	1005	02
P	1100010	1005	02
P	1100012	1005	02
P	1100011	1005	02
P	1200013	1005	02
L	1000017	1005	02
L	1100020	1005	02
L	1100022	1005	02
L	1100021	1005	02
L	1100023	1005	02
L	1100010	1005	02
L	1100013	1005	02
M	1100015	1005	02
M	1100017	1005	02
M	1100016	1005	02
M	1200018	1005	02
P	1100013	1005	02
P	1100014	1005	02
M	1100007	1005	02
M	1100009	1005	02
M	1100008	1005	02
M	1200010	1005	02
P	1111038	1005	02
P	1111041	1005	02
P	1111040	1005	02
P	1211043	1005	02
S	1111016	1005	02
P	1111029	1005	02
P	1111031	1005	02
P	1111030	1005	02
P	1211032	1005	02
L	1113017	1005	02
L	1113019	1005	02

0.01825	4/1/2011	6/30/2011	6/26/2013
0.015	10/1/2011	12/31/2011	6/26/2013
0.025	1/1/2011	3/31/2011	11/20/2014
0.025	7/1/2011	9/30/2011	11/20/2014
0.025	4/1/2011	6/30/2011	11/20/2014
0.025	10/1/2011	12/31/2011	11/20/2014
0.028	7/1/2011	9/30/2011	11/20/2014
0.028	10/1/2011	12/31/2011	11/20/2014
0.015	1/1/2011	3/31/2011	11/20/2014
0.012	7/1/2011	9/30/2011	11/20/2014
0.012	4/10/2011	6/30/2011	11/20/2014
0.016	10/1/2011	12/31/2011	11/20/2014
18.2	10/1/2011	12/31/2011	11/20/2014
0.012	7/1/2011	9/30/2011	11/20/2014
0.013	10/1/2011	12/31/2011	11/20/2014
0.023	1/1/2011	3/31/2011	11/20/2014
0.019	7/1/2011	9/30/2011	11/20/2014
0.023	4/1/2011	6/30/2011	11/20/2014
0.017	10/1/2011	12/31/2011	11/20/2014
0.0103	1/1/2011	3/31/2011	11/20/2014
0.013	1/1/2011	3/31/2011	11/20/2014
0.013	7/1/2011	9/30/2011	11/20/2014
0.013	4/1/2011	6/30/2011	11/20/2014
0.013	10/1/2011	12/31/2011	11/20/2014
0.012	1/1/2011	3/31/2011	11/20/2014
0.011	10/1/2011	12/31/2011	11/20/2014
0.015	1/1/2011	3/31/2011	11/20/2014
0.014	7/1/2011	9/30/2011	11/20/2014
0.014	4/1/2011	6/30/2011	11/20/2014
0.014	10/1/2011	12/31/2011	11/20/2014
0.083	1/1/2011	3/31/2011	11/20/2014
0.083	4/1/2011	6/30/2011	11/20/2014
0.011	1/1/2011	3/31/2011	11/20/2014
0.011	7/1/2011	9/30/2011	11/20/2014
0.013	4/1/2011	6/30/2011	11/20/2014
0.011	10/1/2011	12/31/2011	11/20/2014
0.0213	1/1/2011	3/31/2011	6/26/2013
0.011	7/1/2011	9/30/2011	6/26/2013
0.0213	4/1/2011	6/30/2011	6/26/2013
0.013	10/1/2011	12/31/2011	6/26/2013
0.011175	1/1/2011	3/31/2011	6/26/2013
0.014	1/1/2011	3/31/2011	6/26/2013
0.021	7/1/2011	9/30/2011	6/26/2013
0.0115	4/1/2011	6/30/2011	6/26/2013
0.0124	10/1/2011	12/31/2011	6/26/2013
0.029	1/1/2011	3/31/2011	6/26/2013
0.029	7/1/2011	9/30/2011	6/26/2013

11/20/2014	09	CA		
11/20/2014	09	CA		
	09	CA		
	09	CA		
	09	CA		
	09	CA		
	09	CA		
	09	CA		
	09	CA		
	09	CA		
	09	CA		
	09	CA		
	09	CA		
	09	CA		
	09	CA		
	09	CA		
	09	CA		
	09	CA		
	09	CA		
	09	CA		
	09	CA		
	09	CA		
	09	CA		
	09	CA		
	09	CA		
	09	CA		
	09	CA		
	09	CA		
	09	CA		
	09	CA		
	09	CA		
	09	CA		
	09	CA		
	09	CA		
	09	CA		
	09	CA		
11/20/2014	09	CA		
11/20/2014	09	CA		
11/20/2014	09	CA		
11/20/2014	09	CA		
11/20/2014	09	CA	1211011	2/21/2012
11/20/2014	09	CA		
11/20/2014	09	CA		
11/20/2014	09	CA		
11/20/2014	09	CA		
11/20/2014	09	CA		
11/20/2014	09	CA		

1	180
1	250
1	90
1	110
1	45
1	137
1	150
1	264
1	350
1	43
1	50
1	60
1	3383
1	4000
1	25
1	850

2011	CA2610003	BRIDGEPORT PUD	A
2011	CA2610003	BRIDGEPORT PUD	A
2011	CA2700536	CORRAL DE TIERRA ESTATES WC	A
2011	CA2700552	ECHO VALLEY SCHOOL WS	A
2011	CA2700552	ECHO VALLEY SCHOOL WS	A
2011	CA2700552	ECHO VALLEY SCHOOL WS	A
2011	CA2700552	ECHO VALLEY SCHOOL WS	A
2011	CA2700612	LAGUNA SECA WC	A
2011	CA2700612	LAGUNA SECA WC	A
2011	CA2700799	VISTA DEL TORO WS	A
2011	CA2700799	VISTA DEL TORO WS	A
2011	CA2700799	VISTA DEL TORO WS	A
2011	CA2700799	VISTA DEL TORO WS	A
2011	CA2701221	WASHINGTON SCHOOL WS	A
2011	CA2701221	WASHINGTON SCHOOL WS	A
2011	CA2701221	WASHINGTON SCHOOL WS	A
2011	CA2701503	MESA DEL TORO MWC	A
2011	CA2701503	MESA DEL TORO MWC	A
2011	CA2701670	LANGLEY/VALLE PACIFICO WS	A
2011	CA2701926	MORO RD WS #09	A
2011	CA2701926	MORO RD WS #09	A
2011	CA2701959	TIERRA VISTA MWC	A
2011	CA2701959	TIERRA VISTA MWC	A
2011	CA2701959	TIERRA VISTA MWC	A
2011	CA2701959	TIERRA VISTA MWC	A
2011	CA2702003	VIERRA MEADOWS MWC	A
2011	CA2702009	LAGUNA SECA RECREATION WS	A
2011	CA2702030	CYPRESS COMMUNITY CHURCH WS	A
2011	CA2702030	CYPRESS COMMUNITY CHURCH WS	A
2011	CA2702030	CYPRESS COMMUNITY CHURCH WS	A
2011	CA2702030	CYPRESS COMMUNITY CHURCH WS	A
2011	CA2702050	CHURCH OF THE GOOD SHEPHERD WS	A
2011	CA2702050	CHURCH OF THE GOOD SHEPHERD WS	A
2011	CA2702050	CHURCH OF THE GOOD SHEPHERD WS	A
2011	CA2702050	CHURCH OF THE GOOD SHEPHERD WS	A
2011	CA2702370	SPCA WS	A
2011	CA2702370	SPCA WS	A
2011	CA2702370	SPCA WS	A
2011	CA2702370	SPCA WS	A
2011	CA2702370	SPCA WS	A
2011	CA2702439	WOODLAND HEIGHTS MWC	A
2011	CA2702439	WOODLAND HEIGHTS MWC	A
2011	CA2702652	DOLAN RD WATER SYSTEM #2	A
2011	CA2910011	PLAVADA COMMUNITY ASSOCIATION	A
2011	CA2910011	PLAVADA COMMUNITY ASSOCIATION	A
2011	CA2910011	PLAVADA COMMUNITY ASSOCIATION	A
2011	CA2910011	PLAVADA COMMUNITY ASSOCIATION	A

CWS	850	c_501-1,000	GW
CWS	850	c_501-1,000	GW
CWS	45	a_<=100	GW
NTNCWS	503	c_501-1,000	GW
NTNCWS	503	c_501-1,000	GW
NTNCWS	503	c_501-1,000	GW
NTNCWS	503	c_501-1,000	GW
CWS	162	b_101-500	GW
CWS	162	b_101-500	GW
CWS	87	a_<=100	GW
CWS	87	a_<=100	GW
CWS	87	a_<=100	GW
CWS	87	a_<=100	GW
NTNCWS	250	b_101-500	GW
NTNCWS	250	b_101-500	GW
NTNCWS	250	b_101-500	GW
CWS	90	a_<=100	GW
CWS	90	a_<=100	GW
CWS	81	a_<=100	GW
CWS	210	b_101-500	GW
CWS	210	b_101-500	GW
CWS	57	a_<=100	GW
CWS	57	a_<=100	GW
CWS	57	a_<=100	GW
CWS	57	a_<=100	GW
CWS	75	a_<=100	GW
NTNCWS	500	b_101-500	GW
NTNCWS	200	b_101-500	GW
NTNCWS	200	b_101-500	GW
NTNCWS	200	b_101-500	GW
NTNCWS	200	b_101-500	GW
NTNCWS	50	a_<=100	GW
NTNCWS	50	a_<=100	GW
NTNCWS	50	a_<=100	GW
NTNCWS	50	a_<=100	GW
NTNCWS	50	a_<=100	GW
NTNCWS	50	a_<=100	GW
NTNCWS	50	a_<=100	GW
NTNCWS	50	a_<=100	GW
NTNCWS	50	a_<=100	GW
CWS	57	a_<=100	GW
CWS	57	a_<=100	GW
NTNCWS	50	a_<=100	GW
CWS	478	b_101-500	GW
CWS	478	b_101-500	GW
CWS	478	b_101-500	GW
CWS	478	b_101-500	GW

L	1113018	1005	02
L	1213020	1005	02
P	1100011	1005	01
L	1100029	1005	01
L	1100031	1005	01
L	1100030	1005	01
L	1100032	1005	01
P	1100007	1005	01
P	1100008	1005	01
P	1100015	1005	01
P	1100017	1005	01
P	1100016	1005	01
P	1100018	1005	01
L	1100009	1005	01
L	1100011	1005	01
L	1100010	1005	01
P	1100018	1005	01
P	1100019	1005	01
P	1100049	1005	01
P	1100028	1005	01
P	1100029	1005	01
P	1100013	1005	01
P	1100015	1005	01
P	1100014	1005	01
P	1100016	1005	01
P	1100010	1005	01
L	1100010	1005	01
P	1100013	1005	01
P	1100015	1005	01
P	1100014	1005	01
P	1100016	1005	01
P	1100014	1005	01
P	1100016	1005	01
P	1100015	1005	01
P	1100017	1005	01
P	1100012	1005	01
P	1100014	1005	01
P	1100013	1005	01
P	1100015	1005	01
P	1100016	1005	01
P	1100013	1005	01
P	1100016	1005	01
P	1100001	1005	02
P	1121017	1005	02
P	1121019	1005	02
P	1121018	1005	02
P	1221020	1005	02

0.02925	4/1/2011	6/30/2011	6/26/2013
0.02875	10/1/2011	12/31/2011	6/26/2013
0.083	10/1/2011	12/31/2011	8/19/2014
0.03	1/1/2011	3/31/2011	8/19/2014
0.025	7/1/2011	9/30/2011	8/19/2014
0.022	4/1/2011	6/30/2011	8/19/2014
0.028	10/1/2011	12/31/2011	8/19/2014
0.012	7/1/2011	9/30/2011	8/19/2014
0.022	10/1/2011	12/31/2011	8/19/2014
0.028	1/1/2011	3/31/2011	8/19/2014
0.028	7/1/2011	9/30/2011	8/19/2014
0.024	4/1/2011	6/30/2011	8/19/2014
0.018	10/1/2011	12/31/2011	8/19/2014
0.023	1/1/2011	3/30/2011	8/19/2014
0.028	7/1/2011	9/30/2011	8/19/2014
0.025	4/1/2011	6/30/2011	8/19/2014
0.014	4/1/2011	6/30/2011	8/19/2014
0.017	7/1/2011	9/30/2011	8/19/2014
80	1/1/2011	3/30/2011	8/19/2014
0.014	4/1/2011	6/30/2011	8/19/2014
0.023	10/1/2011	12/31/2011	8/19/2014
0.012	1/1/2011	3/30/2011	8/19/2014
0.012	7/1/2011	9/30/2011	8/19/2014
0.011	4/1/2011	6/30/2011	8/19/2014
0.011	10/1/2011	12/31/2011	8/19/2014
0.011	10/1/2011	12/31/2011	8/19/2014
0.018	1/1/2011	3/31/2011	8/19/2014
0.016	1/1/2011	3/31/2011	8/19/2014
0.015	7/1/2011	9/30/2011	8/19/2014
0.016	4/1/2011	6/30/2011	8/19/2014
0.015	10/1/2011	12/31/2011	8/19/2014
0.04	1/1/2011	3/31/2011	8/19/2014
0.039	7/1/2011	9/30/2011	8/19/2014
0.046	4/1/2011	6/30/2011	8/19/2014
0.04	10/1/2011	12/31/2011	8/19/2014
0.027	2/1/2011	2/28/2011	8/19/2014
0.027	4/1/2011	6/30/2011	8/19/2014
0.027	1/1/2011	3/30/2011	8/19/2014
0.028	7/1/2011	9/30/2011	8/19/2014
0.028	10/1/2011	12/31/2011	8/19/2014
0.019	1/1/2011	3/31/2011	8/19/2014
0.015	10/1/2011	12/31/2011	8/19/2014
12	2/1/2011	2/28/2011	8/19/2014
0.0337	1/1/2011	3/31/2011	6/26/2013
0.035	7/1/2011	9/30/2011	6/26/2013
0.0485	4/1/2011	6/30/2011	6/26/2013
0.0355	10/1/2011	12/31/2011	6/26/2013

11/20/2014 09	CA		
11/20/2014 09	CA		
11/20/2014 09	CA		
11/20/2014 09	CA		
11/20/2014 09	CA		
11/20/2014 09	CA		
11/20/2014 09	CA		
11/20/2014 09	CA		
11/20/2014 09	CA		
11/20/2014 09	CA		
11/20/2014 09	CA		
11/20/2014 09	CA		
11/20/2014 09	CA		
11/20/2014 09	CA		
11/20/2014 09	CA		
11/20/2014 09	CA		
11/20/2014 09	CA		
11/20/2014 09	CA		
11/20/2014 09	CA		
11/20/2014 09	CA		
11/20/2014 09	CA		
11/20/2014 09	CA		
11/20/2014 09	CA		
11/20/2014 09	CA		
11/20/2014 09	CA		
11/20/2014 09	CA		
11/20/2014 09	CA		
11/20/2014 09	CA		
11/20/2014 09	CA		
11/20/2014 09	CA		
11/20/2014 09	CA		
11/20/2014 09	CA		
11/20/2014 09	CA		
11/20/2014 09	CA		
11/20/2014 09	CA		
11/20/2014 09	CA		
11/20/2014 09	CA		
11/20/2014 09	CA		
11/20/2014 09	CA	1305643	1/1/2013
11/20/2014 09	CA	1305643	1/1/2013
11/20/2014 09	CA	1305643	1/1/2013
11/20/2014 09	CA	1305643	1/1/2013
11/20/2014 09	CA	1305643	1/1/2013
11/20/2014 09	CA	1305644	1/1/2013
11/20/2014 09	CA	1305644	1/1/2013
11/20/2014 09	CA		
11/20/2014 09	CA	1321016	5/7/2014
11/20/2014 09	CA	1321016	5/7/2014
11/20/2014 09	CA	1321016	5/7/2014
11/20/2014 09	CA	1321016	5/7/2014

1	45
1	503
1	162
1	87
1	250
1	90
1	81
1	210
1	57
1	75
1	500
1	200
1	50
1	50
1	57
1	50
1	478

2011	CA3100033	TAHOMA MEADOWS MUTUAL WATER COMPANY	I
2011	CA3100033	TAHOMA MEADOWS MUTUAL WATER COMPANY	I
2011	CA3100033	TAHOMA MEADOWS MUTUAL WATER COMPANY	I
2011	CA3210003	CITY OF PORTOLA	A
2011	CA3210011	PLUMAS EUREKA CSD	A
2011	CA3210011	PLUMAS EUREKA CSD	A
2011	CA3210011	PLUMAS EUREKA CSD	A
2011	CA3210011	PLUMAS EUREKA CSD	A
2011	CA3301380	SAINT ANTHONY TRAILER PARK	A
2011	CA3301482	ORTEGA OAKS RV PARK&CAMPGROUND	A
2011	CA3301482	ORTEGA OAKS RV PARK&CAMPGROUND	A
2011	CA3303092	MECCA ARCO TRAVEL CENTER	A
2011	CA3303092	MECCA ARCO TRAVEL CENTER	A
2011	CA3303112	COACHELLA VALLEY FACILITY	A
2011	CA3400138	LOCKE WATER WORKS CO [SWS]	A
2011	CA3400138	LOCKE WATER WORKS CO [SWS]	A
2011	CA3400138	LOCKE WATER WORKS CO [SWS]	A
2011	CA3400138	LOCKE WATER WORKS CO [SWS]	A
2011	CA3400149	RANCHO MARINA	A
2011	CA3400149	RANCHO MARINA	A
2011	CA3400149	RANCHO MARINA	A
2011	CA3400149	RANCHO MARINA	A
2011	CA3400164	VIEIRA'S RESORT, INC	A
2011	CA3400164	VIEIRA'S RESORT, INC	A
2011	CA3400164	VIEIRA'S RESORT, INC	A
2011	CA3400248	FRANKLIN ELEMENTARY SCHOOL	A
2011	CA3400248	FRANKLIN ELEMENTARY SCHOOL	A
2011	CA3400332	OXBOW MARINA (SWS)	A
2011	CA3400332	OXBOW MARINA (SWS)	A
2011	CA3400332	OXBOW MARINA (SWS)	A
2011	CA3400332	OXBOW MARINA (SWS)	A
2011	CA3400364	JEAN HARVIE SCHOOL [SWS]	A
2011	CA3400364	JEAN HARVIE SCHOOL [SWS]	A
2011	CA3400364	JEAN HARVIE SCHOOL [SWS]	A
2011	CA3400433	EDGEWATER MOBILE HOME PARK	A
2011	CA3400433	EDGEWATER MOBILE HOME PARK	A
2011	CA3400433	EDGEWATER MOBILE HOME PARK	A
2011	CA3410011	GALT, CITY OF	A
2011	CA3500565	FAIRVIEW CHILD DEVELOPMENT CENTER	A
2011	CA3600504	KNOLL ENTERPRISES	A
2011	CA3601015	IRONWOOD CAMP	A
2011	CA3610001	ADELANTO, CITY OF	A
2011	CA3610001	ADELANTO, CITY OF	A
2011	CA3610112	HELENDALE COMMUNITY SERVICE DISTRICT	A
2011	CA3610112	HELENDALE COMMUNITY SERVICE DISTRICT	A
2011	CA3610112	HELENDALE COMMUNITY SERVICE DISTRICT	A
2011	CA3610112	HELENDALE COMMUNITY SERVICE DISTRICT	A

CWS	120	b_101-500	GW
CWS	120	b_101-500	GW
CWS	120	b_101-500	GW
CWS	2500	d_1,001-3,300	SWP
CWS	325	b_101-500	GW
CWS	325	b_101-500	GW
CWS	325	b_101-500	GW
CWS	325	b_101-500	GW
CWS	300	b_101-500	GW
CWS	25	a_<=100	GW
CWS	25	a_<=100	GW
NTNCWS	47	a_<=100	GW
NTNCWS	47	a_<=100	GW
NTNCWS	80	a_<=100	GW
CWS	80	a_<=100	GW
CWS	80	a_<=100	GW
CWS	80	a_<=100	GW
CWS	80	a_<=100	GW
CWS	250	b_101-500	GW
CWS	250	b_101-500	GW
CWS	250	b_101-500	GW
CWS	250	b_101-500	GW
CWS	150	b_101-500	GW
CWS	150	b_101-500	GW
CWS	150	b_101-500	GW
NTNCWS	650	c_501-1,000	GW
NTNCWS	650	c_501-1,000	GW
CWS	200	b_101-500	GW
CWS	200	b_101-500	GW
CWS	200	b_101-500	GW
CWS	200	b_101-500	GW
NTNCWS	30	a_<=100	GW
NTNCWS	30	a_<=100	GW
NTNCWS	30	a_<=100	GW
CWS	40	a_<=100	GW
CWS	40	a_<=100	GW
CWS	40	a_<=100	GW
CWS	22982	f_10,001-50,000	GW
NTNCWS	70	a_<=100	GW
CWS	500	b_101-500	GW
CWS	1000	c_501-1,000	GW
CWS	31765	f_10,001-50,000	GW
CWS	31765	f_10,001-50,000	GW
CWS	6379	e_3,301-10,000	GW
CWS	6379	e_3,301-10,000	GW
CWS	6379	e_3,301-10,000	GW
CWS	6379	e_3,301-10,000	GW

P	1100005	1005	02
P	1100008	1005	02
P	1100006	1005	02
L	1202012	1005	02
P	1102013	1005	02
P	1102015	1005	02
P	1102014	1005	02
P	1202016	1005	02
P	1200028	1005	02
P	1100001	1005	02
P	1200002	1005	02
P	1100003	1005	02
P	1200005	1005	02
P	1200001	1005	02
P	1100024	1005	02
P	1100026	1005	02
P	1100025	1005	02
P	1200027	1005	02
P	1100014	1005	02
P	1100016	1005	02
P	1100015	1005	02
P	1200017	1005	02
P	1100034	1005	02
P	1200040	1005	02
P	1100037	1005	02
L	1100012	1005	02
L	1200013	1005	02
P	1100021	1005	02
P	1100023	1005	02
P	1100022	1005	02
P	1200024	1005	02
L	1100010	1005	02
L	1200012	1005	02
L	1100011	1005	02
P	1100012	1005	02
P	1200014	1005	02
P	1100013	1005	02
L	1109032	1005	02
P	1205048	1005	02
P	1100001	1005	01
P	1200001	1005	02
L	1113010	1005	02
L	1113011	1005	02
L	1113017	1005	02
L	1113019	1005	02
L	1113018	1005	02
L	1213020	1005	02

19.2	1/1/2011	3/31/2011	8/19/2014
19.2	7/1/2011	9/30/2011	8/19/2014
19.2	4/1/2011	6/30/2011	8/19/2014
0.011	10/1/2011	12/31/2011	6/26/2013
0.015	1/1/2011	3/31/2011	6/26/2013
0.014	7/1/2011	9/30/2011	6/26/2013
0.015	4/1/2011	6/30/2011	6/26/2013
0.014	10/1/2011	12/31/2011	6/26/2013
0.022	10/1/2011	12/31/2011	8/19/2014
14	7/1/2011	10/31/2011	8/19/2014
14	10/1/2011	12/31/2011	8/19/2014
0.022	7/1/2011	9/30/2011	8/19/2014
0.023	10/1/2011	12/31/2011	8/19/2014
0.024	10/1/2011	12/31/2011	8/19/2014
0.01825	1/1/2011	3/31/2011	8/19/2014
0.02875	7/1/2011	9/30/2011	8/19/2014
0.02025	4/1/2011	6/30/2011	8/19/2014
0.0345	10/1/2011	12/31/2011	8/19/2014
0.0621	1/1/2011	3/31/2011	8/19/2014
0.0557	7/1/2011	9/30/2011	8/19/2014
0.062	4/1/2011	6/30/2011	8/19/2014
0.0591	10/10/2011	12/31/2011	8/19/2014
0.01967	4/1/2011	6/30/2011	8/19/2014
0.02975	10/1/2011	12/31/2011	8/19/2014
0.022	7/1/2011	9/30/2011	11/20/2014
0.02067	1/1/2011	3/31/2011	8/19/2014
0.02067	10/1/2011	12/31/2011	8/19/2014
0.0245	1/1/2011	3/31/2011	8/19/2014
0.02725	7/1/2011	9/30/2011	8/19/2014
0.0265	4/1/2011	6/30/2011	8/19/2014
0.02875	10/1/2011	12/31/2011	8/19/2014
0.01925	4/1/2011	6/30/2011	8/19/2014
0.01825	10/1/2011	12/31/2011	8/19/2014
0.01875	7/1/2011	9/30/2011	8/19/2014
0.03625	4/1/2011	6/30/2011	8/19/2014
0.03625	10/1/2011	12/31/2011	8/19/2014
0.03625	7/1/2011	9/1/2011	8/19/2014
0.0127	1/10/2011	3/31/2011	6/26/2013
0.014	10/1/2011	12/31/2011	6/26/2013
38	1/1/2011	12/31/2011	8/19/2014
35.5	10/1/2011	12/31/2011	8/19/2014
0.032	1/1/2011	3/31/2011	6/26/2013
0.03	4/1/2011	6/30/2011	6/26/2013
0.0232	1/1/2011	3/31/2011	6/26/2013
0.025	7/1/2011	9/30/2011	6/26/2013
0.024	4/1/2011	6/30/2011	6/26/2013
0.0198	10/1/2011	12/31/2011	6/26/2013

11/20/2014 09	CA	1400505	9/24/2013
11/20/2014 09	CA	1400505	9/24/2013
11/20/2014 09	CA	1400505	9/24/2013
11/20/2014 09	CA	9602004	10/30/2012
11/20/2014 09	CA		
11/20/2014 09	CA		
11/20/2014 09	CA		
11/20/2014 09	CA		
11/20/2014 09	CA		
11/20/2014 09	CA		
11/20/2014 09	CA		
11/20/2014 09	CA		
11/20/2014 09	CA		
11/20/2014 09	CA		
11/20/2014 09	CA		
11/20/2014 09	CA		
11/20/2014 09	CA		
11/20/2014 09	CA		
11/20/2014 09	CA		
11/20/2014 09	CA		
11/20/2014 09	CA		
11/20/2014 09	CA		
11/20/2014 09	CA		
11/20/2014 09	CA		
11/20/2014 09	CA		
09	CA		
11/20/2014 09	CA	1300614	12/31/2012
11/20/2014 09	CA	1300614	12/31/2012
11/20/2014 09	CA		
11/20/2014 09	CA		
11/20/2014 09	CA		
11/20/2014 09	CA		
11/20/2014 09	CA		
11/20/2014 09	CA		
11/20/2014 09	CA		
11/20/2014 09	CA		
11/20/2014 09	CA		
11/20/2014 09	CA		
11/20/2014 09	CA		
11/20/2014 09	CA	1305048	6/30/2012
11/20/2014 09	CA		
11/20/2014 09	CA		
11/20/2014 09	CA		
11/20/2014 09	CA		
11/20/2014 09	CA		
11/20/2014 09	CA		
11/20/2014 09	CA		
11/20/2014 09	CA		

1	120
1	2500
1	325
1	300
1	25
1	47
1	80
1	80
1	250
1	150
1	650
1	200
1	30
1	40
1	22982
1	70
1	500
1	1000
1	31765
1	6379

2011	CA3610705	US ARMY FORT IRWIN	A
2011	CA3610705	US ARMY FORT IRWIN	A
2011	CA3610705	US ARMY FORT IRWIN	A
2011	CA3610705	US ARMY FORT IRWIN	A
2011	CA3610854	SEARLES VALLEY MINERALS OPERATIONS INC	A
2011	CA3610854	SEARLES VALLEY MINERALS OPERATIONS INC	A
2011	CA3610854	SEARLES VALLEY MINERALS OPERATIONS INC	A
2011	CA3610854	SEARLES VALLEY MINERALS OPERATIONS INC	A
2011	CA3900579	CENTURY MOBILE HOME PARK	A
2011	CA3900579	CENTURY MOBILE HOME PARK	A
2011	CA3900732	V & P TRAILER COURT WATER SYSTEM	A
2011	CA3900815	DELICATO VINEYARDS	A
2011	CA3901169	MUSD-NILE GARDEN SCHOOL	A
2011	CA3901213	AVALOS, SILVIA	A
2011	CA3901290	FISHER NURSERY	A
2011	CA3901392	ENVIROPLEX, INC	A
2011	CA3901392	ENVIROPLEX, INC	A
2011	CA3910005	MANTECA, CITY OF	A
2011	CA3910005	MANTECA, CITY OF	A
2011	CA3910005	MANTECA, CITY OF	A
2011	CA3910005	MANTECA, CITY OF	A
2011	CA3910015	CITY OF LATHROP	A
2011	CA3910015	CITY OF LATHROP	A
2011	CA3910015	CITY OF LATHROP	A
2011	CA3910015	CITY OF LATHROP	A
2011	CA4210009	CUYAMA COMMUNITY SERVICES DISTRICT	A
2011	CA4210009	CUYAMA COMMUNITY SERVICES DISTRICT	A
2011	CA4210009	CUYAMA COMMUNITY SERVICES DISTRICT	A
2011	CA4210009	CUYAMA COMMUNITY SERVICES DISTRICT	A
2011	CA4600019	SIERRA CO. W.W.D #1 CALPINE	A
2011	CA4600019	SIERRA CO. W.W.D #1 CALPINE	A
2011	CA4600019	SIERRA CO. W.W.D #1 CALPINE	A
2011	CA4600019	SIERRA CO. W.W.D #1 CALPINE	A
2011	CA4900575	LOCH HAVEN MUTUAL WATER COMPANY	A
2011	CA4900575	LOCH HAVEN MUTUAL WATER COMPANY	A
2011	CA4900575	LOCH HAVEN MUTUAL WATER COMPANY	A
2011	CA4900575	LOCH HAVEN MUTUAL WATER COMPANY	A
2011	CA4900643	MOUNT WESKE ESTATES MUTUAL WATER COMPANY	A
2011	CA4900643	MOUNT WESKE ESTATES MUTUAL WATER COMPANY	A
2011	CA4900643	MOUNT WESKE ESTATES MUTUAL WATER COMPANY	A
2011	CA4900643	MOUNT WESKE ESTATES MUTUAL WATER COMPANY	A
2011	CA4900676	SEQUOIA GARDENS MOBILE HOME PARK	A
2011	CA4900676	SEQUOIA GARDENS MOBILE HOME PARK	A
2011	CA4900676	SEQUOIA GARDENS MOBILE HOME PARK	A
2011	CA4900676	SEQUOIA GARDENS MOBILE HOME PARK	A
2011	CA4900723	SHAMROCK MOBILE HOME PARK	A
2011	CA4900723	SHAMROCK MOBILE HOME PARK	A

CWS	16000	f_10,001-50,000	GW
CWS	16000	f_10,001-50,000	GW
CWS	16000	f_10,001-50,000	GW
CWS	16000	f_10,001-50,000	GW
CWS	2000	d_1,001-3,300	GW
CWS	2000	d_1,001-3,300	GW
CWS	2000	d_1,001-3,300	GW
CWS	2000	d_1,001-3,300	GW
CWS	50	a_<=100	GW
CWS	50	a_<=100	GW
CWS	35	a_<=100	GW
NTNCWS	25	a_<=100	GW
NTNCWS	804	c_501-1,000	GW
CWS	30	a_<=100	GW
NTNCWS	50	a_<=100	GW
NTNCWS	25	a_<=100	GW
NTNCWS	25	a_<=100	GW
CWS	66451	g_50,001-100,000	SWP
CWS	66451	g_50,001-100,000	SWP
CWS	66451	g_50,001-100,000	SWP
CWS	66451	g_50,001-100,000	SWP
CWS	12427	f_10,001-50,000	SWP
CWS	12427	f_10,001-50,000	SWP
CWS	12427	f_10,001-50,000	SWP
CWS	12427	f_10,001-50,000	SWP
CWS	820	c_501-1,000	GW
CWS	820	c_501-1,000	GW
CWS	820	c_501-1,000	GW
CWS	820	c_501-1,000	GW
CWS	225	b_101-500	GW
CWS	225	b_101-500	GW
CWS	225	b_101-500	GW
CWS	225	b_101-500	GW
CWS	50	a_<=100	GW
CWS	50	a_<=100	GW
CWS	50	a_<=100	GW
CWS	50	a_<=100	GW
CWS	62	a_<=100	GW
CWS	62	a_<=100	GW
CWS	62	a_<=100	GW
CWS	62	a_<=100	GW
CWS	300	b_101-500	GW
CWS	300	b_101-500	GW
CWS	300	b_101-500	GW
CWS	300	b_101-500	GW
CWS	188	b_101-500	GW
CWS	188	b_101-500	GW

F	1113020	1005	02
F	1113022	1005	02
F	1113021	1005	02
F	1213023	1005	02
P	1113013	1005	02
P	1113015	1005	02
P	1113014	1005	02
P	1213016	1005	02
P	1100017	1005	02
P	1100018	1005	02
P	1100013	1005	02
P	1200003	1005	02
L	1200008	1005	02
P	800011	1005	02
P	1100008	1005	02
P	1100008	1005	02
P	1200009	1005	02
L	1110024	1005	02
L	1110026	1005	02
L	1110025	1005	02
L	1210027	1005	02
L	1110029	1005	02
L	1110031	1005	02
L	1110030	1005	02
L	1210032	1005	02
L	1106010	1005	02
L	1106014	1005	02
L	1106011	1005	02
L	1206015	1005	02
L	1102010	1005	02
L	1102012	1005	02
L	1102011	1005	02
L	1202013	1005	02
P	1118030	1005	02
P	1118032	1005	02
P	1118031	1005	02
P	1218033	1005	02
P	1118016	1005	02
P	1118018	1005	02
P	1118017	1005	02
P	1218019	1005	02
P	1118010	1005	02
P	1118012	1005	02
P	1118011	1005	02
P	1218013	1005	02
P	1118023	1005	02
P	1118025	1005	02

0.032	1/1/2011	3/31/2011	6/26/2013
0.033	7/1/2011	9/30/2011	6/26/2013
0.035	4/1/2011	6/30/2011	6/26/2013
0.031	10/1/2011	12/31/2011	6/26/2013
0.0325	1/1/2011	3/31/2011	6/26/2013
0.034	7/1/2011	9/30/2011	6/26/2013
0.03375	4/1/2011	6/30/2011	6/26/2013
0.0298	10/1/2011	12/31/2011	6/26/2013
13	3/1/2011	3/31/2011	8/19/2014
13	9/1/2011	9/30/2011	8/19/2014
12	6/1/2011	6/30/2011	8/19/2014
19	9/1/2011	10/1/2011	8/19/2014
23	11/1/2011	11/30/2011	8/19/2014
13	10/1/2011	10/31/2011	8/19/2014
12	10/1/2011	10/31/2011	8/19/2014
12	7/1/2011	7/31/2011	8/19/2014
12	10/1/2011	10/31/2011	8/19/2014
0.018	1/1/2011	3/31/2011	6/26/2013
0.0179	7/1/2011	9/30/2011	6/26/2013
0.0175	4/1/2011	6/30/2011	6/26/2013
0.0178	10/1/2011	12/31/2011	6/26/2013
0.018	1/1/2011	3/31/2011	6/26/2013
0.0186	4/1/2011	6/30/2011	6/26/2013
0.0186	7/1/2011	9/30/2011	6/26/2013
0.0187	10/1/2011	12/31/2011	6/26/2013
0.0295	1/1/2011	3/31/2011	6/26/2013
0.0295	7/1/2011	10/31/2011	6/26/2013
0.0295	4/1/2011	6/30/2011	6/26/2013
0.0295	11/1/2011	12/31/2011	6/26/2013
0.02	1/1/2011	3/31/2011	6/26/2013
0.019	7/1/2011	9/30/2011	6/26/2013
0.02	4/1/2011	6/30/2011	6/26/2013
0.018	10/1/2011	12/31/2011	6/26/2013
0.018	1/1/2011	3/31/2011	6/26/2013
0.018	7/1/2011	9/30/2011	6/26/2013
0.0186	4/1/2011	6/30/2011	6/26/2013
0.0154	10/1/2011	12/31/2011	6/26/2013
0.058	1/1/2011	3/31/2011	6/26/2013
0.053	7/1/2011	9/30/2011	6/26/2013
0.0575	4/1/2011	6/30/2011	6/26/2013
0.0489	10/1/2011	12/31/2011	6/26/2013
0.011	1/1/2011	3/31/2011	6/26/2013
0.0133	7/1/2011	9/30/2011	6/26/2013
0.0125	4/1/2011	6/30/2011	6/26/2013
0.0152	10/1/2011	12/31/2011	6/26/2013
0.013	1/1/2011	3/31/2011	6/26/2013
0.0128	7/1/2011	9/30/2011	6/26/2013

11/20/2014 09	CA		
11/20/2014 09	CA		
11/20/2014 09	CA		
11/20/2014 09	CA		
11/20/2014 09	CA	9913003	4/1/2013
11/20/2014 09	CA	9913003	4/1/2013
11/20/2014 09	CA	9913003	4/1/2013
11/20/2014 09	CA	9913003	4/1/2013
11/20/2014 09	CA		
11/20/2014 09	CA		
11/20/2014 09	CA	1302723	8/12/2014
11/20/2014 09	CA		
11/20/2014 09	CA		
11/20/2014 09	CA	1102396	5/1/2011
11/20/2014 09	CA		
11/20/2014 09	CA		
11/20/2014 09	CA		
11/20/2014 09	CA		
11/20/2014 09	CA		
11/20/2014 09	CA		
11/20/2014 09	CA		
11/20/2014 09	CA	9910015	7/1/2012
11/20/2014 09	CA	9910015	7/1/2012
11/20/2014 09	CA	9910015	7/1/2012
11/20/2014 09	CA	9910015	7/1/2012
11/20/2014 09	CA		
11/20/2014 09	CA		
11/20/2014 09	CA		
11/20/2014 09	CA		
11/20/2014 09	CA		
11/20/2014 09	CA		
11/20/2014 09	CA		
11/20/2014 09	CA		
11/20/2014 09	CA	1118030	7/20/2011
11/20/2014 09	CA		
11/20/2014 09	CA		
11/20/2014 09	CA		
11/20/2014 09	CA		
11/20/2014 09	CA		
11/20/2014 09	CA		
11/20/2014 09	CA		
11/20/2014 09	CA		
11/20/2014 09	CA		
11/20/2014 09	CA		
11/20/2014 09	CA		
11/20/2014 09	CA		
11/20/2014 09	CA	1318008	12/6/2012
11/20/2014 09	CA	1318008	12/6/2012

1	16000
1	2000
1	50
1	35
1	25
1	804
1	30
1	50
1	25
1	66451
1	12427
1	820
1	225
1	50
1	62
1	300
1	188

2011	CA4900723	SHAMROCK MOBILE HOME PARK	A
2011	CA4900723	SHAMROCK MOBILE HOME PARK	A
2011	CA4900815	PALMS INN	A
2011	CA4900815	PALMS INN	A
2011	CA4900815	PALMS INN	A
2011	CA4900815	PALMS INN	A
2011	CA4900897	RODNEY STRONG VINEYARDS	A
2011	CA4900897	RODNEY STRONG VINEYARDS	A
2011	CA4900897	RODNEY STRONG VINEYARDS	A
2011	CA4900897	RODNEY STRONG VINEYARDS	A
2011	CA4901195	MOORLAND AVENUE APARTMENTS	A
2011	CA4901195	MOORLAND AVENUE APARTMENTS	A
2011	CA4901195	MOORLAND AVENUE APARTMENTS	A
2011	CA4901195	MOORLAND AVENUE APARTMENTS	A
2011	CA4901218	GROSKOPF WAREHOUSE & LOGISTICS	A
2011	CA4901218	GROSKOPF WAREHOUSE & LOGISTICS	A
2011	CA4901225	THE RENTAL PLACE	A
2011	CA4901225	THE RENTAL PLACE	A
2011	CA4901225	THE RENTAL PLACE	A
2011	CA4901225	THE RENTAL PLACE	A
2011	CA5000033	COBLES CORNER	A
2011	CA5000033	COBLES CORNER	A
2011	CA5000033	COBLES CORNER	A
2011	CA5000033	COBLES CORNER	A
2011	CA5000051	MOBILE PLAZA PARK	A
2011	CA5000051	MOBILE PLAZA PARK	A
2011	CA5000077	CERES WEST MHP	A
2011	CA5000077	CERES WEST MHP	A
2011	CA5000077	CERES WEST MHP	A
2011	CA5000077	CERES WEST MHP	A
2011	CA5000080	COUNTRY WESTERN MOBILE HOME PARK	A
2011	CA5000080	COUNTRY WESTERN MOBILE HOME PARK	A
2011	CA5000080	COUNTRY WESTERN MOBILE HOME PARK	A
2011	CA5000080	COUNTRY WESTERN MOBILE HOME PARK	A
2011	CA5000085	GREEN RUN MOBILE ESTATES	A
2011	CA5000085	GREEN RUN MOBILE ESTATES	A
2011	CA5000085	GREEN RUN MOBILE ESTATES	A
2011	CA5000086	COUNTRYSIDE MOBILEHOME ESTATES - ADULT P	A
2011	CA5000086	COUNTRYSIDE MOBILEHOME ESTATES - ADULT P	A
2011	CA5000086	COUNTRYSIDE MOBILEHOME ESTATES - ADULT P	A
2011	CA5000086	COUNTRYSIDE MOBILEHOME ESTATES - ADULT P	A
2011	CA5000195	SWANSON FARMS	I
2011	CA5000195	SWANSON FARMS	I
2011	CA5000195	SWANSON FARMS	I
2011	CA5000195	SWANSON FARMS	I
2011	CA5000218	COUNTRY VILLA APTS	A
2011	CA5000218	COUNTRY VILLA APTS	A

CWS	188	b_101-500	GW
CWS	188	b_101-500	GW
NTNCWS	300	b_101-500	GW
NTNCWS	300	b_101-500	GW
NTNCWS	300	b_101-500	GW
NTNCWS	300	b_101-500	GW
NTNCWS	100	a_<=100	GW
NTNCWS	100	a_<=100	GW
NTNCWS	100	a_<=100	GW
NTNCWS	100	a_<=100	GW
CWS	64	a_<=100	GW
CWS	64	a_<=100	GW
CWS	64	a_<=100	GW
CWS	64	a_<=100	GW
NTNCWS	60	a_<=100	GW
NTNCWS	60	a_<=100	GW
NTNCWS	45	a_<=100	GW
NTNCWS	45	a_<=100	GW
NTNCWS	45	a_<=100	GW
NTNCWS	45	a_<=100	GW
CWS	50	a_<=100	GW
CWS	50	a_<=100	GW
CWS	50	a_<=100	GW
CWS	50	a_<=100	GW
CWS	125	b_101-500	GW
CWS	125	b_101-500	GW
CWS	161	b_101-500	GW
CWS	161	b_101-500	GW
CWS	161	b_101-500	GW
CWS	161	b_101-500	GW
CWS	120	b_101-500	GW
CWS	120	b_101-500	GW
CWS	120	b_101-500	GW
CWS	120	b_101-500	GW
CWS	100	a_<=100	GW
CWS	100	a_<=100	GW
CWS	100	a_<=100	GW
CWS	60	a_<=100	GW
CWS	60	a_<=100	GW
CWS	60	a_<=100	GW
CWS	60	a_<=100	GW
NTNCWS	25	a_<=100	GW
NTNCWS	25	a_<=100	GW
NTNCWS	25	a_<=100	GW
NTNCWS	25	a_<=100	GW
CWS	30	a_<=100	GW
CWS	30	a_<=100	GW

P	1118024	1005	02
P	1218026	1005	02
P	1118021	1005	02
P	1118023	1005	02
P	1118022	1005	02
P	1218024	1005	02
P	1118021	1005	02
P	1118023	1005	02
P	1118022	1005	02
P	1218024	1005	02
P	1118032	1005	02
P	1118034	1005	02
P	1118033	1005	02
P	1218035	1005	02
P	1118027	1005	02
P	1118028	1005	02
P	1118024	1005	02
P	1118026	1005	02
P	1118025	1005	02
P	1218027	1005	02
P	1180002	1005	02
P	1180004	1005	02
P	1180003	1005	02
P	1280001	1005	02
P	1180002	1005	02
P	1180003	1005	02
P	1180002	1005	02
P	1180004	1005	02
P	1180003	1005	02
P	1280001	1005	02
P	1180003	1005	02
P	1180005	1005	02
P	1180004	1005	02
P	1280001	1005	02
P	1180002	1005	02
P	1280001	1005	02
P	1180003	1005	02
P	1180003	1005	02
P	1180005	1005	02
P	1180004	1005	02
P	1280001	1005	02
P	1180002	1005	02
P	1180004	1005	02
P	1180003	1005	02
P	1280001	1005	02
P	1180002	1005	02
P	1180004	1005	02

0.0133	4/1/2011	6/30/2011	6/26/2013
0.012	10/1/2011	12/31/2011	6/26/2013
0.03	1/1/2011	3/31/2011	6/26/2013
0.0325	7/1/2011	9/30/2011	6/26/2013
0.0275	4/1/2011	6/30/2011	6/26/2013
0.0323	10/1/2011	12/31/2011	6/26/2013
0.043	1/1/2011	3/31/2011	6/26/2013
0.0448	7/1/2011	9/30/2011	6/26/2013
0.0466	4/1/2011	6/30/2011	6/26/2013
0.0428	10/1/2011	12/31/2011	6/26/2013
0.014	1/1/2011	3/31/2011	6/26/2013
0.0333	7/1/2011	9/30/2011	6/26/2013
0.0318	4/1/2011	6/30/2011	6/26/2013
0.0333	10/1/2011	12/31/2011	6/26/2013
0.014	1/1/2011	3/31/2011	6/26/2013
0.0113	4/1/2011	6/30/2011	6/26/2013
0.021	1/1/2011	3/31/2011	6/26/2013
0.0292	7/1/2011	9/30/2011	6/26/2013
0.028	4/1/2011	6/30/2011	6/26/2013
0.03	10/1/2011	12/31/2011	6/26/2013
0.015	1/1/2011	3/31/2011	8/19/2014
0.012	7/1/2011	9/30/2011	8/19/2014
0.014	4/1/2011	6/30/2011	8/19/2014
0.012	10/1/2011	12/31/2011	8/19/2014
0.012	1/1/2011	3/31/2011	8/19/2014
0.12	4/1/2011	6/30/2011	8/19/2014
0.017	1/1/2011	3/31/2011	8/19/2014
0.014	7/1/2011	9/30/2011	8/19/2014
0.014	4/1/2011	6/30/2011	8/19/2014
0.013	10/1/2011	12/31/2011	8/19/2014
0.024	1/1/2011	3/31/2011	8/19/2014
0.024	7/1/2011	9/30/2011	11/20/2014
0.026	4/1/2011	6/30/2011	8/19/2014
0.024	10/1/2011	12/31/2011	8/19/2014
0.017	1/1/2011	3/31/2011	8/19/2014
0.015	10/1/2011	12/31/2011	8/19/2014
0.016	4/1/2011	6/30/2011	8/19/2014
0.01375	1/1/2011	3/31/2011	8/19/2014
0.014	7/1/2011	9/30/2011	8/19/2014
0.014	4/1/2011	6/30/2011	8/19/2014
0.014	10/1/2011	12/31/2011	8/19/2014
0.012	1/1/2011	3/31/2011	8/19/2014
0.011	7/1/2011	9/30/2011	8/19/2014
0.012	4/1/2011	6/30/2011	8/19/2014
0.011	10/1/2011	12/31/2011	8/19/2014
0.02	1/1/2011	3/31/2011	8/19/2014
0.022	7/1/2011	9/30/2011	8/19/2014

11/20/2014 09	CA	1318008	12/6/2012
11/20/2014 09	CA	1318008	12/6/2012
11/20/2014 09	CA		
11/20/2014 09	CA		
11/20/2014 09	CA		
11/20/2014 09	CA		
11/20/2014 09	CA		
11/20/2014 09	CA		
11/20/2014 09	CA		
11/20/2014 09	CA		
11/20/2014 09	CA		
11/20/2014 09	CA		
11/20/2014 09	CA		
11/20/2014 09	CA		
11/20/2014 09	CA		
11/20/2014 09	CA		
11/20/2014 09	CA		
11/20/2014 09	CA		
11/20/2014 09	CA		
11/20/2014 09	CA		
11/20/2014 09	CA		
11/20/2014 09	CA		
11/20/2014 09	CA		
11/20/2014 09	CA		
11/20/2014 09	CA		
11/20/2014 09	CA		
11/20/2014 09	CA		
11/20/2014 09	CA		
11/20/2014 09	CA		
11/20/2014 09	CA		
11/20/2014 09	CA		
11/20/2014 09	CA		
11/20/2014 09	CA		
11/20/2014 09	CA		
11/20/2014 09	CA		
11/20/2014 09	CA		
11/20/2014 09	CA		
11/20/2014 09	CA		
11/20/2014 09	CA		
11/20/2014 09	CA		
11/20/2014 09	CA		
11/20/2014 09	CA		
11/20/2014 09	CA		
11/20/2014 09	CA		
11/20/2014 09	CA		
11/20/2014 09	CA		3/1/2014
11/20/2014 09	CA		3/1/2014
11/20/2014 09	CA		3/1/2014
11/20/2014 09	CA		3/1/2014
11/20/2014 09	CA		
11/20/2014 09	CA		

1	300
1	100
1	64
1	60
1	45
1	50
1	125
1	161
1	120
1	100
1	60
1	25
1	30

2011	CA5000218	COUNTRY VILLA APTS	A
2011	CA5000218	COUNTRY VILLA APTS	A
2011	CA5000273	GRATTON SCHOOL	A
2011	CA5000273	GRATTON SCHOOL	A
2011	CA5000273	GRATTON SCHOOL	A
2011	CA5000273	GRATTON SCHOOL	A
2011	CA5000308	B & H MANUFACTURING	A
2011	CA5000308	B & H MANUFACTURING	A
2011	CA5000308	B & H MANUFACTURING	A
2011	CA5000308	B & H MANUFACTURING	A
2011	CA5000372	STORER TRANSPORTATION	A
2011	CA5000389	MONTEREY PARK TRACT COMMUNITY SERVICE DI	A
2011	CA5000389	MONTEREY PARK TRACT COMMUNITY SERVICE DI	A
2011	CA5000389	MONTEREY PARK TRACT COMMUNITY SERVICE DI	A
2011	CA5000389	MONTEREY PARK TRACT COMMUNITY SERVICE DI	A
2011	CA5000465	DUARTE NURSERY INC WATER SYSTEM	A
2011	CA5000465	DUARTE NURSERY INC WATER SYSTEM	A
2011	CA5000465	DUARTE NURSERY INC WATER SYSTEM	A
2011	CA5000465	DUARTE NURSERY INC WATER SYSTEM	A
2011	CA5000484	UNITED PALLET SERVICES INC WATER SYSTEM	A
2011	CA5000484	UNITED PALLET SERVICES INC WATER SYSTEM	A
2011	CA5000484	UNITED PALLET SERVICES INC WATER SYSTEM	A
2011	CA5000484	UNITED PALLET SERVICES INC WATER SYSTEM	A
2011	CA5000553	FOSTER FARMS-WEST MAIN FEEDMILL	I
2011	CA5000553	FOSTER FARMS-WEST MAIN FEEDMILL	I
2011	CA5000555	PIRANHA PRODUCE	N
2011	CA5000555	PIRANHA PRODUCE	N
2011	CA5000555	PIRANHA PRODUCE	N
2011	CA5000555	PIRANHA PRODUCE	N
2011	CA5010008	HUGHSON, CITY OF	A
2011	CA5010008	HUGHSON, CITY OF	A
2011	CA5010008	HUGHSON, CITY OF	A
2011	CA5010008	HUGHSON, CITY OF	A
2011	CA5010009	KEYES COMMUNITY SERVICES DIST.	A
2011	CA5010009	KEYES COMMUNITY SERVICES DIST.	A
2011	CA5010009	KEYES COMMUNITY SERVICES DIST.	A
2011	CA5010009	KEYES COMMUNITY SERVICES DIST.	A
2011	CA5010019	TURLOCK, CITY OF	A
2011	CA5010019	TURLOCK, CITY OF	A
2011	CA5100107	SUTTER CO. WWD#1 (ROBBINS)	A
2011	CA5100107	SUTTER CO. WWD#1 (ROBBINS)	A
2011	CA5100107	SUTTER CO. WWD#1 (ROBBINS)	A
2011	CA5100107	SUTTER CO. WWD#1 (ROBBINS)	A
2011	CA5100109	WILDEWOOD MUTUAL WATER CO., INC.	A
2011	CA5100109	WILDEWOOD MUTUAL WATER CO., INC.	A
2011	CA5100109	WILDEWOOD MUTUAL WATER CO., INC.	A
2011	CA5100109	WILDEWOOD MUTUAL WATER CO., INC.	A

CWS	30	a_<=100	GW
CWS	30	a_<=100	GW
NTNCWS	110	b_101-500	GW
NTNCWS	110	b_101-500	GW
NTNCWS	110	b_101-500	GW
NTNCWS	110	b_101-500	GW
NTNCWS	90	a_<=100	GW
NTNCWS	90	a_<=100	GW
NTNCWS	90	a_<=100	GW
NTNCWS	90	a_<=100	GW
NTNCWS	40	a_<=100	GW
CWS	186	b_101-500	GW
CWS	186	b_101-500	GW
CWS	186	b_101-500	GW
CWS	186	b_101-500	GW
NTNCWS	75	a_<=100	GW
NTNCWS	75	a_<=100	GW
NTNCWS	75	a_<=100	GW
NTNCWS	75	a_<=100	GW
NTNCWS	45	a_<=100	GW
NTNCWS	45	a_<=100	GW
NTNCWS	45	a_<=100	GW
NTNCWS	45	a_<=100	GW
NTNCWS	25	a_<=100	GW
NTNCWS	25	a_<=100	GW
NTNCWS	26	a_<=100	GW
NTNCWS	26	a_<=100	GW
NTNCWS	26	a_<=100	GW
NTNCWS	26	a_<=100	GW
CWS	6082	e_3,301-10,000	GW
CWS	6082	e_3,301-10,000	GW
CWS	6082	e_3,301-10,000	GW
CWS	6082	e_3,301-10,000	GW
CWS	4891	e_3,301-10,000	GW
CWS	4891	e_3,301-10,000	GW
CWS	4891	e_3,301-10,000	GW
CWS	4891	e_3,301-10,000	GW
CWS	64215	g_50,001-100,000	GW
CWS	64215	g_50,001-100,000	GW
CWS	350	b_101-500	GW
CWS	350	b_101-500	GW
CWS	350	b_101-500	GW
CWS	350	b_101-500	GW
CWS	255	b_101-500	GW
CWS	255	b_101-500	GW
CWS	255	b_101-500	GW
CWS	255	b_101-500	GW

P	1180003	1005	02
P	1280001	1005	02
L	1180002	1005	02
L	1180004	1005	02
L	1180003	1005	02
L	1280001	1005	02
P	1180003	1005	02
P	1180005	1005	02
P	1180004	1005	02
P	1280001	1005	02
P	1180002	1005	02
P	1180003	1005	02
P	1180008	1005	02
P	1180004	1005	02
P	1280001	1005	02
P	1180004	1005	02
P	1180007	1005	02
P	1180006	1005	02
P	1280001	1005	02
P	1180002	1005	02
P	1180004	1005	02
P	1180003	1005	02
P	1280001	1005	02
P	1180002	1005	02
P	1180003	1005	02
P	1180002	1005	02
P	1180004	1005	02
P	1180003	1005	02
P	1280001	1005	02
L	1110015	1005	02
L	1110018	1005	02
L	1110017	1005	02
L	1210020	1005	02
L	1110025	1005	02
L	1110027	1005	02
L	1110026	1005	02
L	1210028	1005	02
L	1110008	1005	02
L	1110009	1005	02
L	1121021	1005	02
L	1121023	1005	02
L	1121022	1005	02
L	1221024	1005	02
P	1121026	1005	02
P	1121028	1005	02
P	1121027	1005	02
P	1221029	1005	02

0.02	4/1/2011	6/30/2011	8/19/2014
0.023	10/1/2011	12/31/2011	8/19/2014
0.014	1/1/2011	3/31/2011	8/19/2014
0.013	7/1/2011	9/30/2011	8/19/2014
0.014	4/1/2011	6/30/2011	8/19/2014
0.014	10/1/2011	12/31/2011	8/19/2014
0.012	1/1/2011	3/31/2011	8/19/2014
0.012	7/1/2011	9/30/2011	8/19/2014
0.012	4/1/2011	6/30/2011	8/19/2014
0.011	10/1/2011	12/31/2011	8/19/2014
0.01055	1/1/2011	3/31/2011	8/19/2014
0.04	1/1/2011	3/31/2011	8/19/2014
0.036	7/1/2011	9/30/2011	8/19/2014
0.038	4/1/2011	6/30/2011	8/19/2014
0.038	10/1/2011	12/31/2011	8/19/2014
0.019	1/1/2011	3/31/2011	8/19/2014
0.019	7/1/2011	9/30/2011	8/19/2014
0.02	4/1/2011	6/30/2011	8/19/2014
0.017	10/1/2011	12/31/2011	8/19/2014
0.014	1/1/2011	3/31/2011	8/19/2014
0.015	7/1/2011	9/30/2011	8/19/2014
0.014	4/1/2011	6/30/2011	8/19/2014
0.016	10/1/2011	12/31/2011	8/19/2014
0.012	1/1/2011	3/31/2011	8/19/2014
0.014	4/1/2011	6/30/2011	8/19/2014
0.011	1/1/2011	3/31/2011	8/19/2014
0.012	7/1/2011	9/30/2011	8/19/2014
0.011	4/1/2011	6/30/2011	8/19/2014
0.012	10/1/2011	12/31/2011	8/19/2014
0.011	1/1/2011	3/31/2011	6/26/2013
0.011	4/1/2011	6/30/2011	6/26/2013
0.012	7/1/2011	9/30/2011	6/26/2013
0.014	10/1/2011	12/31/2011	6/26/2013
0.015	1/1/2011	3/31/2011	6/26/2013
0.0153	7/1/2011	9/30/2011	6/26/2013
0.0153	4/1/2011	6/30/2011	6/26/2013
0.0145	10/1/2011	12/31/2011	6/26/2013
0.011	1/1/2011	3/31/2011	6/26/2013
0.0111	4/1/2011	6/30/2011	6/26/2013
0.0175	1/1/2011	3/31/2011	6/26/2013
0.018	7/1/2011	9/30/2011	6/26/2013
0.0165	4/1/2011	6/30/2011	6/26/2013
0.0183	10/1/2011	12/31/2011	6/26/2013
0.0258	1/1/2011	3/31/2011	6/26/2013
0.0253	7/1/2011	9/30/2011	6/26/2013
0.0238	4/1/2011	6/30/2011	6/26/2013
0.0258	10/1/2011	12/31/2011	6/26/2013

11/20/2014 09	CA		
11/20/2014 09	CA		
11/20/2014 09	CA		
11/20/2014 09	CA		
11/20/2014 09	CA		
11/20/2014 09	CA		
11/20/2014 09	CA		
11/20/2014 09	CA		
11/20/2014 09	CA		
11/20/2014 09	CA		
11/20/2014 09	CA	1180004	5/16/2011
11/20/2014 09	CA		
11/20/2014 09	CA		
11/20/2014 09	CA		
11/20/2014 09	CA		
11/20/2014 09	CA		
11/20/2014 09	CA		
11/20/2014 09	CA		
11/20/2014 09	CA		
11/20/2014 09	CA		
11/20/2014 09	CA		
11/20/2014 09	CA		
11/20/2014 09	CA		
11/20/2014 09	CA		
11/20/2014 09	CA		5/13/2011
11/20/2014 09	CA		5/13/2011
11/20/2014 09	CA		5/6/2014
11/20/2014 09	CA		5/6/2014
11/20/2014 09	CA		5/6/2014
11/20/2014 09	CA		5/6/2014
11/20/2014 09	CA		
11/20/2014 09	CA		
11/20/2014 09	CA		
11/20/2014 09	CA		
11/20/2014 09	CA		
11/20/2014 09	CA		
11/20/2014 09	CA		
11/20/2014 09	CA		
11/20/2014 09	CA		
11/20/2014 09	CA		
11/20/2014 09	CA		
11/20/2014 09	CA		
11/20/2014 09	CA		
11/20/2014 09	CA		
11/20/2014 09	CA		
11/20/2014 09	CA		
11/20/2014 09	CA		
11/20/2014 09	CA		

1	110
1	90
1	40
1	186
1	75
1	45
1	25
1	26
1	6082
1	4891
1	64215
1	350
1	255

2011	CA5100139	FRANKLIN ELEMENTARY SCHOOL	N
2011	CA5100139	FRANKLIN ELEMENTARY SCHOOL	N
2011	CA5100139	FRANKLIN ELEMENTARY SCHOOL	N
2011	CA5100139	FRANKLIN ELEMENTARY SCHOOL	N
2011	CA5100149	BARRY ELEMENTARY SCHOOL	A
2011	CA5100149	BARRY ELEMENTARY SCHOOL	A
2011	CA5100149	BARRY ELEMENTARY SCHOOL	A
2011	CA5100149	BARRY ELEMENTARY SCHOOL	A
2011	CA5100153	HOLT OF CALIFORNIA	A
2011	CA5100153	HOLT OF CALIFORNIA	A
2011	CA5100153	HOLT OF CALIFORNIA	A
2011	CA5100153	HOLT OF CALIFORNIA	A
2011	CA5100172	ENCINAL ELEMENTARY SCHOOL	A
2011	CA5100172	ENCINAL ELEMENTARY SCHOOL	A
2011	CA5100172	ENCINAL ELEMENTARY SCHOOL	A
2011	CA5100172	ENCINAL ELEMENTARY SCHOOL	A
2011	CA5100180	GRACE BAPTIST CHURCH	A
2011	CA5100180	GRACE BAPTIST CHURCH	A
2011	CA5100180	GRACE BAPTIST CHURCH	A
2011	CA5100180	GRACE BAPTIST CHURCH	A
2011	CA5105008	VALLEY FARM TRANSPORT	N
2011	CA5105008	VALLEY FARM TRANSPORT	N
2011	CA5105008	VALLEY FARM TRANSPORT	N
2011	CA5105008	VALLEY FARM TRANSPORT	N
2011	CA5201137	MILLSTREAM MOBILE HOME PARK	A
2011	CA5210003	LOS MOLINOS COMM. SERVICES DIST.	A
2011	CA5210003	LOS MOLINOS COMM. SERVICES DIST.	A
2011	CA5210003	LOS MOLINOS COMM. SERVICES DIST.	A
2011	CA5210003	LOS MOLINOS COMM. SERVICES DIST.	A
2011	CA5301002	LEWISTON COMMUNITY SERVICES DISTRICT	A
2011	CA5301002	LEWISTON COMMUNITY SERVICES DISTRICT	A
2011	CA5301002	LEWISTON COMMUNITY SERVICES DISTRICT	A
2011	CA5301002	LEWISTON COMMUNITY SERVICES DISTRICT	A
2011	CA5400713	OAK VALLEY SCHOOL	A
2011	CA5400713	OAK VALLEY SCHOOL	A
2011	CA5400713	OAK VALLEY SCHOOL	A
2011	CA5400713	OAK VALLEY SCHOOL	A
2011	CA5410009	PIXLEY PUBLIC UTIL DIST	A
2011	CA5410009	PIXLEY PUBLIC UTIL DIST	A
2011	CA5410009	PIXLEY PUBLIC UTIL DIST	A
2011	CA5410009	PIXLEY PUBLIC UTIL DIST	A
2011	CA5410033	PRATT MUTUAL WATER CO	A
2011	CA5410033	PRATT MUTUAL WATER CO	A
2011	CA5410033	PRATT MUTUAL WATER CO	A
2011	CA5410033	PRATT MUTUAL WATER CO	A
2011	CA5410050	ALPAUGH COMMUNITY SERVICES DISTRICT	A
2011	CA5410050	ALPAUGH COMMUNITY SERVICES DISTRICT	A

NTNCWS	545	c_501-1,000	GW
NTNCWS	545	c_501-1,000	GW
NTNCWS	545	c_501-1,000	GW
NTNCWS	545	c_501-1,000	GW
NTNCWS	650	c_501-1,000	GW
NTNCWS	650	c_501-1,000	GW
NTNCWS	650	c_501-1,000	GW
NTNCWS	650	c_501-1,000	GW
NTNCWS	144	b_101-500	GW
NTNCWS	144	b_101-500	GW
NTNCWS	144	b_101-500	GW
NTNCWS	144	b_101-500	GW
NTNCWS	60	a_<=100	GW
NTNCWS	60	a_<=100	GW
NTNCWS	60	a_<=100	GW
NTNCWS	60	a_<=100	GW
NTNCWS	200	b_101-500	GW
NTNCWS	200	b_101-500	GW
NTNCWS	200	b_101-500	GW
NTNCWS	200	b_101-500	GW
NTNCWS	25	a_<=100	GW
NTNCWS	25	a_<=100	GW
NTNCWS	25	a_<=100	GW
NTNCWS	25	a_<=100	GW
CWS	80	a_<=100	GW
CWS	1500	d_1,001-3,300	GW
CWS	1500	d_1,001-3,300	GW
CWS	1500	d_1,001-3,300	GW
CWS	1500	d_1,001-3,300	GW
CWS	250	b_101-500	SW
CWS	250	b_101-500	SW
CWS	250	b_101-500	SW
CWS	250	b_101-500	SW
NTNCWS	300	b_101-500	GW
NTNCWS	300	b_101-500	GW
NTNCWS	300	b_101-500	GW
NTNCWS	300	b_101-500	GW
CWS	3310	e_3,301-10,000	GW
CWS	3310	e_3,301-10,000	GW
CWS	3310	e_3,301-10,000	GW
CWS	3310	e_3,301-10,000	GW
CWS	1500	d_1,001-3,300	GW
CWS	1500	d_1,001-3,300	GW
CWS	1500	d_1,001-3,300	GW
CWS	1500	d_1,001-3,300	GW
CWS	1026	d_1,001-3,300	GW
CWS	1026	d_1,001-3,300	GW

L	1121007	1005	02
L	1121009	1005	02
L	1121008	1005	02
L	1221010	1005	02
L	1121018	1005	02
L	1121020	1005	02
L	1121019	1005	02
L	1221021	1005	02
P	1121016	1005	02
P	1121018	1005	02
P	1121017	1005	02
P	1221019	1005	02
L	1121008	1005	02
L	1121010	1005	02
L	1121009	1005	02
L	1221011	1005	02
P	1121018	1005	02
P	1121020	1005	02
P	1121019	1005	02
P	1221021	1005	02
P	1121013	1005	02
P	1121015	1005	02
P	1121014	1005	02
P	1221016	1005	02
P	1100001	1005	01
P	1121014	1005	02
P	1121016	1005	02
P	1121015	1005	02
P	1221018	1005	02
P	1101013	1005	02
P	1201018	1005	02
P	1101017	1005	02
P	1101015	1005	02
L	1100013	1005	02
L	1100016	1005	02
L	1100014	1005	02
L	1200017	1005	02
L	1112026	1005	02
L	1112028	1005	02
L	1112027	1005	02
L	1212029	1005	02
P	1112028	1005	02
P	1212031	1005	02
P	1112030	1005	02
P	1112029	1005	02
L	1112026	1005	02
L	1112028	1005	02

0.0126	1/1/2011	3/31/2011	6/26/2013
0.012	7/1/2011	9/30/2011	6/26/2013
0.0131	4/1/2011	6/30/2011	6/26/2013
0.0116	10/1/2011	12/31/2011	6/26/2013
0.015	1/1/2011	3/31/2011	6/26/2013
0.0124	7/1/2011	9/30/2011	6/26/2013
0.0129	4/1/2011	6/30/2011	6/26/2013
0.0129	10/1/2011	12/31/2011	6/26/2013
0.013	1/1/2011	3/31/2011	6/26/2013
0.013	4/1/2011	6/30/2011	6/26/2013
0.0139	7/1/2011	9/30/2011	6/26/2013
0.0129	10/1/2011	12/31/2011	6/26/2013
0.0133	1/1/2011	3/31/2011	6/26/2013
0.013	7/1/2011	9/30/2011	6/26/2013
0.0133	4/1/2011	6/30/2011	6/26/2013
0.0139	10/1/2011	12/31/2011	6/26/2013
0.0145	1/1/2011	3/31/2011	6/26/2013
0.016	7/1/2011	9/30/2011	6/26/2013
0.0153	4/1/2011	6/30/2011	6/26/2013
0.0143	10/1/2011	12/31/2011	6/26/2013
0.014	1/1/2011	3/31/2011	6/26/2013
0.0155	7/1/2011	9/30/2011	6/26/2013
0.0148	4/1/2011	6/30/2011	6/26/2013
0.016	10/1/2011	12/31/2011	6/26/2013
20	9/1/2011	12/31/2011	11/20/2014
0.0126	1/1/2011	3/31/2011	6/26/2013
0.0121	7/1/2011	9/30/2011	6/26/2013
0.0121	4/1/2011	6/30/2011	6/26/2013
0.0129	10/1/2011	12/31/2011	6/26/2013
0.0246	1/1/2011	3/31/2011	6/26/2013
0.0243	10/1/2011	12/31/2011	6/26/2013
0.0249	7/1/2011	9/30/2011	6/26/2013
0.0246	4/1/2011	7/31/2011	6/26/2013
0.016	1/1/2011	3/31/2011	8/19/2014
0.016	7/1/2011	9/30/2011	8/19/2014
0.016	4/1/2011	6/30/2011	8/19/2014
0.018	10/1/2011	12/31/2011	8/19/2014
0.0228	1/1/2011	3/31/2011	6/26/2013
0.022	7/1/2011	9/30/2011	6/26/2013
0.0223	4/1/2011	6/30/2011	6/26/2013
0.0218	10/1/2011	12/31/2011	6/26/2013
0.0107	1/1/2011	3/31/2011	6/26/2013
0.0118	10/1/2011	12/31/2011	6/26/2013
0.0118	7/1/2011	9/30/2011	6/26/2013
0.0109	4/1/2011	6/30/2011	6/26/2013
0.017	1/1/2011	3/31/2011	6/26/2013
0.0205	7/1/2011	9/30/2011	6/26/2013

11/20/2014 09	CA		10/27/2014
11/20/2014 09	CA		10/27/2014
11/20/2014 09	CA		10/27/2014
11/20/2014 09	CA		10/27/2014
11/20/2014 09	CA		
11/20/2014 09	CA		
11/20/2014 09	CA		
11/20/2014 09	CA		
11/20/2014 09	CA		
11/20/2014 09	CA		
11/20/2014 09	CA		
11/20/2014 09	CA		
11/20/2014 09	CA		
11/20/2014 09	CA		
11/20/2014 09	CA		
11/20/2014 09	CA		
11/20/2014 09	CA		
11/20/2014 09	CA		
11/20/2014 09	CA		
11/20/2014 09	CA		
11/20/2014 09	CA	1221005	8/24/2012
11/20/2014 09	CA	1221005	8/24/2012
11/20/2014 09	CA	1221005	8/24/2012
11/20/2014 09	CA	1221005	8/24/2012
09	CA		
11/20/2014 09	CA		
11/20/2014 09	CA		
11/20/2014 09	CA		
11/20/2014 09	CA		
11/20/2014 09	CA		
11/20/2014 09	CA		
11/20/2014 09	CA		
11/20/2014 09	CA		
11/20/2014 09	CA		
11/20/2014 09	CA		
11/20/2014 09	CA		
11/20/2014 09	CA		
11/20/2014 09	CA		
11/20/2014 09	CA		
11/20/2014 09	CA		
11/20/2014 09	CA		
11/20/2014 09	CA		
11/20/2014 09	CA		
11/20/2014 09	CA		
11/20/2014 09	CA		
11/20/2014 09	CA		
11/20/2014 09	CA		

1	545
1	650
1	144
1	60
1	200
1	25
1	80
1	1500
1	250
1	300
1	3310
1	1500
1	1026

2011	CA5410050	ALPAUGH COMMUNITY SERVICES DISTRICT	A
2011	CA5410050	ALPAUGH COMMUNITY SERVICES DISTRICT	A
2011	NV0000005	ALAMO SEWER AND WATER GID	A
2011	NV0000005	ALAMO SEWER AND WATER GID	A
2011	NV0000005	ALAMO SEWER AND WATER GID	A
2011	NV0000005	ALAMO SEWER AND WATER GID	A
2011	NV0000058	WILDES MANOR	A
2011	NV0000058	WILDES MANOR	A
2011	NV0000058	WILDES MANOR	A
2011	NV0000058	WILDES MANOR	A
2011	NV0000070	TOPAZ LAKE WATER CO INC	A
2011	NV0000072	GOLDFIELD TOWN WATER	A
2011	NV0000072	GOLDFIELD TOWN WATER	A
2011	NV0000072	GOLDFIELD TOWN WATER	A
2011	NV0000072	GOLDFIELD TOWN WATER	A
2011	NV0000109	EQUESTRIAN ESTATES CO OP WATER ASSOC	A
2011	NV0000109	EQUESTRIAN ESTATES CO OP WATER ASSOC	A
2011	NV0000109	EQUESTRIAN ESTATES CO OP WATER ASSOC	A
2011	NV0000109	EQUESTRIAN ESTATES CO OP WATER ASSOC	A
2011	NV0000147	FRONTIER VILLAGE MHP CL	A
2011	NV0000147	FRONTIER VILLAGE MHP CL	A
2011	NV0000147	FRONTIER VILLAGE MHP CL	A
2011	NV0000147	FRONTIER VILLAGE MHP CL	A
2011	NV0000149	DESERT PARADISE MHP	A
2011	NV0000149	DESERT PARADISE MHP	A
2011	NV0000149	DESERT PARADISE MHP	A
2011	NV0000149	DESERT PARADISE MHP	A
2011	NV0000193	CRYSTAL TP	A
2011	NV0000193	CRYSTAL TP	A
2011	NV0000193	CRYSTAL TP	A
2011	NV0000193	CRYSTAL TP	A
2011	NV0000303	OLD RIVER WATER COMPANY	A
2011	NV0000303	OLD RIVER WATER COMPANY	A
2011	NV0000303	OLD RIVER WATER COMPANY	A
2011	NV0000303	OLD RIVER WATER COMPANY	A
2011	NV0000319	ROARK ESTATES WATER ASSOC	A
2011	NV0000349	WATERTON GLOBAL MINING COMPANY LLC	A
2011	NV0000349	WATERTON GLOBAL MINING COMPANY LLC	A
2011	NV0000349	WATERTON GLOBAL MINING COMPANY LLC	A
2011	NV0000349	WATERTON GLOBAL MINING COMPANY LLC	A
2011	NV0000355	INDIAN HILLS GID	A
2011	NV0000355	INDIAN HILLS GID	A
2011	NV0000355	INDIAN HILLS GID	A
2011	NV0000357	HAWTHORNE ARMY AMMO DEPOT	A
2011	NV0000357	HAWTHORNE ARMY AMMO DEPOT	A
2011	NV0000357	HAWTHORNE ARMY AMMO DEPOT	A
2011	NV0000357	HAWTHORNE ARMY AMMO DEPOT	A

CWS	1026	d_1,001-3,300	GW
CWS	1026	d_1,001-3,300	GW
CWS	900	c_501-1,000	GW
CWS	900	c_501-1,000	GW
CWS	900	c_501-1,000	GW
CWS	900	c_501-1,000	GW
CWS	70	a_<=100	GW
CWS	70	a_<=100	GW
CWS	70	a_<=100	GW
CWS	70	a_<=100	GW
CWS	40	a_<=100	GW
CWS	350	b_101-500	GW
CWS	350	b_101-500	GW
CWS	350	b_101-500	GW
CWS	350	b_101-500	GW
CWS	108	b_101-500	GW
CWS	108	b_101-500	GW
CWS	108	b_101-500	GW
CWS	108	b_101-500	GW
CWS	60	a_<=100	GW
CWS	60	a_<=100	GW
CWS	60	a_<=100	GW
CWS	60	a_<=100	GW
CWS	70	a_<=100	GW
CWS	70	a_<=100	GW
CWS	70	a_<=100	GW
CWS	70	a_<=100	GW
CWS	80	a_<=100	GW
CWS	80	a_<=100	GW
CWS	80	a_<=100	GW
CWS	80	a_<=100	GW
CWS	300	b_101-500	GW
CWS	300	b_101-500	GW
CWS	300	b_101-500	GW
CWS	300	b_101-500	GW
CWS	62	a_<=100	GW
NTNCWS	150	b_101-500	GW
NTNCWS	150	b_101-500	GW
NTNCWS	150	b_101-500	GW
NTNCWS	150	b_101-500	GW
CWS	5900	e_3,301-10,000	GW
CWS	5900	e_3,301-10,000	GW
CWS	5900	e_3,301-10,000	GW
CWS	300	b_101-500	SW
CWS	300	b_101-500	SW
CWS	300	b_101-500	SW
CWS	300	b_101-500	SW

L	1112027		1005	02
L	1212029		1005	02
L	4004719	1036	1005	02
L	4004721	1036	1005	02
L	4004720	1036	1005	02
L	4004723	1036	1005	02
P	60814	422	1005	02
P	60816	422	1005	02
P	60815	422	1005	02
P	60818	422	1005	02
P	37822		1005	02
L	41225	918	1005	02
L	41227	433	1005	02
L	41226	918	1005	02
L	41230		1005	02
P	2001618	5682	1005	02
P	2001620	5682	1005	02
P	2001619	5682	1005	02
P	2001621	5682	1005	02
P	4003518	35	1005	02
P	4003520	35	1005	02
P	4003519	35	1005	02
P	4003524	35	1005	02
P	1116525	36	1005	02
P	1116529	36	1005	02
P	1116527		1005	02
P	1116535	36	1005	02
P	4006724	5615	1005	02
P	4006733	5615	1005	02
P	4006731		1005	02
P	4006736	5615	1005	02
P	52819	1813	1005	02
P	52821	4714	1005	02
P	52820	1813	1005	02
P	52823	1813	1005	02
P	28818	6658	1005	02
P	22721	5024	1005	02
P	22723	5024	1005	02
P	22722		1005	02
P	22724	5024	1005	02
L	44722	2089	1005	02
L	44724	2089	1005	02
L	44723	2089	1005	02
F	4010914	4359	1005	02
F	4010918	5972	1005	02
F	4010917	5972	1005	02
F	4010919	5972	1005	02

0.0178	4/1/2011	6/30/2011	6/26/2013
0.0205	10/1/2011	12/31/2011	6/26/2013
0.034	1/1/2011	3/31/2011	5/25/2011
0.034	7/1/2011	9/30/2011	11/17/2011
0.034	4/1/2011	6/30/2011	8/15/2011
0.03	10/1/2011	12/31/2011	5/17/2012
0.017	1/1/2011	3/31/2011	5/25/2011
0.017	7/1/2011	9/30/2011	11/17/2011
0.017	4/1/2011	6/30/2011	8/15/2011
0.017	10/1/2011	12/31/2011	5/17/2012
0.014	1/1/2011	3/31/2011	5/25/2011
0.037	1/1/2011	3/31/2011	5/25/2011
0.027	7/1/2011	9/30/2011	11/17/2011
0.031	4/1/2011	6/30/2011	8/15/2011
0.018	10/1/2011	12/31/2011	5/17/2012
0.028	1/1/2011	3/31/2011	5/25/2011
0.03	7/1/2011	9/30/2011	11/17/2011
0.028	4/1/2011	6/30/2011	8/15/2011
0.029	10/1/2011	12/31/2011	5/17/2012
0.04	1/1/2011	3/31/2011	5/25/2011
0.04	7/1/2011	9/30/2011	11/17/2011
0.041	4/1/2011	6/30/2011	8/15/2011
0.043	10/1/2011	12/31/2011	5/17/2012
0.015	1/1/2011	3/31/2011	5/25/2011
0.014	7/1/2011	9/30/2011	11/17/2011
0.015	4/1/2011	6/30/2011	8/15/2011
0.012	10/1/2011	12/31/2011	5/17/2012
0.052	1/1/2011	3/31/2011	5/25/2011
0.054	7/1/2011	9/30/2011	11/17/2011
0.052	4/1/2011	6/30/2011	8/15/2011
0.056	10/1/2011	12/31/2011	5/17/2012
0.026	1/1/2011	3/31/2011	5/25/2011
0.026	7/1/2011	9/30/2011	11/17/2011
0.027	4/1/2011	6/30/2011	8/15/2011
0.027	10/1/2011	12/31/2011	5/17/2012
0.012	10/1/2011	12/31/2011	5/17/2012
0.14	1/1/2011	3/31/2011	5/25/2011
0.077	7/1/2011	9/30/2011	11/17/2011
0.14	4/1/2011	6/30/2011	8/15/2011
0.035	10/1/2011	12/31/2011	5/17/2012
0.012	1/1/2011	3/31/2011	5/25/2011
0.015	7/1/2011	9/30/2011	11/17/2011
0.015	4/1/2011	6/30/2011	8/15/2011
0.029	1/1/2011	3/31/2011	5/25/2011
0.011	7/1/2011	9/30/2011	11/17/2011
0.014	4/1/2011	6/30/2011	8/15/2011
0.012	10/1/2011	12/31/2011	5/17/2012

11/20/2014 09	CA		
11/20/2014 09	CA		
3/3/2014 09	NV	192369	3/31/2014
8/19/2014 09	NV	192369	3/31/2014
5/24/2014 09	NV	192369	3/31/2014
12/1/2014 09	NV	192369	3/31/2014
3/3/2014 09	NV		
8/19/2014 09	NV		
5/24/2014 09	NV		
12/1/2014 09	NV		
3/3/2014 09	NV	1819	7/8/2011
3/3/2014 09	NV	197266	8/11/2011
8/19/2014 09	NV	197266	8/11/2011
5/24/2014 09	NV	197266	8/11/2011
12/1/2014 09	NV	197266	8/11/2011
3/3/2014 09	NV	80642	1/30/2014
8/19/2014 09	NV	80642	1/30/2014
5/24/2014 09	NV	80642	1/30/2014
12/1/2014 09	NV	80642	1/30/2014
3/3/2014 09	NV	132852	12/31/2013
8/19/2014 09	NV	132852	12/31/2013
5/24/2014 09	NV	132852	12/31/2013
12/1/2014 09	NV	132852	12/31/2013
3/3/2014 09	NV		
8/19/2014 09	NV		
5/24/2014 09	NV		
12/1/2014 09	NV		
3/3/2014 09	NV	121669	11/22/2012
8/19/2014 09	NV	121669	11/22/2012
5/24/2014 09	NV	121669	11/22/2012
12/1/2014 09	NV	121669	11/22/2012
3/3/2014 09	NV		
8/19/2014 09	NV		
5/24/2014 09	NV		
12/1/2014 09	NV		
12/1/2014 09	NV		
12/1/2014 09	NV	5438	2/1/2012
12/1/2014 09	NV	5438	2/1/2012
12/1/2014 09	NV	5438	2/1/2012
12/1/2014 09	NV	5438	2/1/2012
3/3/2014 09	NV	183530	10/3/2011
8/19/2014 09	NV	183530	10/3/2011
5/24/2014 09	NV	183530	10/3/2011
3/3/2014 09	NV	190835	2/7/2012
8/19/2014 09	NV	190835	2/7/2012
5/24/2014 09	NV	190835	2/7/2012
12/1/2014 09	NV	190835	2/7/2012

1	900
1	70
1	40
1	350
1	108
1	60
1	70
1	80
1	300
1	62
1	150
1	5900
1	300

2011	NV0000928	LAMOILLE VALLEY PLAZA	A
2011	NV0000928	LAMOILLE VALLEY PLAZA	A
2011	NV0000928	LAMOILLE VALLEY PLAZA	A
2011	NV0000928	LAMOILLE VALLEY PLAZA	A
2011	NV0002046	HOLBROOK STATION RV AND MHP	A
2011	NV0002046	HOLBROOK STATION RV AND MHP	A
2011	NV0002046	HOLBROOK STATION RV AND MHP	A
2011	NV0002046	HOLBROOK STATION RV AND MHP	A
2011	NV0003068	CARSON RIVER ESTATES	A
2011	NV0003068	CARSON RIVER ESTATES	A
2011	NV0003068	CARSON RIVER ESTATES	A
2011	NV0005027	SPRING CREEK MHP	A
2011	NV0005027	SPRING CREEK MHP	A
2011	NV0005027	SPRING CREEK MHP	A
2011	NV0005027	SPRING CREEK MHP	A
2011	NV0005028	SHOSHONE ESTATES WATER CO INC	A
2011	NV0005028	SHOSHONE ESTATES WATER CO INC	A
2011	NV0005028	SHOSHONE ESTATES WATER CO INC	A
2011	NV0005028	SHOSHONE ESTATES WATER CO INC	A
2011	NV0005061	VERDI BUSINESS PARK WATER CO OP	A
2011	NV0005061	VERDI BUSINESS PARK WATER CO OP	A
2011	NV0005061	VERDI BUSINESS PARK WATER CO OP	A
2011	NV0005061	VERDI BUSINESS PARK WATER CO OP	A
2012	090400054	BIA Keams Canyon	A
2012	090400057	Second Mesa Day School - BIA	A
2012	090400060	BIA San Carlos	A
2012	090400060	BIA San Carlos	A
2012	090400088	Fort McDowell Community	A
2012	090400088	Fort McDowell Community	A
2012	090400088	Fort McDowell Community	A
2012	090400102	Havasupai Village	A
2012	090400102	Havasupai Village	A
2012	090400102	Havasupai Village	A
2012	090400106	Polacca	A
2012	090400106	Polacca	A
2012	090400106	Polacca	A
2012	090400106	Polacca	A
2012	090400107	Sipaulovi (Lower Sipaulovi/Lower Mishongnovi)	A
2012	090400107	Sipaulovi (Lower Sipaulovi/Lower Mishongnovi)	A
2012	090400107	Sipaulovi (Lower Sipaulovi/Lower Mishongnovi)	A
2012	090400107	Sipaulovi (Lower Sipaulovi/Lower Mishongnovi)	A
2012	090400116	Yavapai Apache - Middle Verde	A
2012	090400120	Yavapai Apache - Tunlii	A
2012	090400120	Yavapai Apache - Tunlii	A
2012	090400120	Yavapai Apache - Tunlii	A
2012	090400120	Yavapai Apache - Tunlii	A
2012	090400237	SCUA Soda Canyon	A

NTNCWS	25	a_<=100	GW
NTNCWS	25	a_<=100	GW
NTNCWS	25	a_<=100	GW
NTNCWS	25	a_<=100	GW
CWS	180	b_101-500	GW
CWS	180	b_101-500	GW
CWS	180	b_101-500	GW
CWS	180	b_101-500	GW
CWS	90	a_<=100	GW
CWS	90	a_<=100	GW
CWS	90	a_<=100	GW
CWS	3645	e_3,301-10,000	GW
CWS	3645	e_3,301-10,000	GW
CWS	3645	e_3,301-10,000	GW
CWS	3645	e_3,301-10,000	GW
CWS	240	b_101-500	GW
CWS	240	b_101-500	GW
CWS	240	b_101-500	GW
CWS	240	b_101-500	GW
NTNCWS	100	a_<=100	GW
NTNCWS	100	a_<=100	GW
NTNCWS	100	a_<=100	GW
NTNCWS	100	a_<=100	GW
CWS	861	c_501-1,000	GW
CWS	376	b_101-500	GW
NTNCWS	2150	d_1,001-3,300	GW
NTNCWS	2150	d_1,001-3,300	GW
CWS	6260	e_3,301-10,000	GW
CWS	6260	e_3,301-10,000	GW
CWS	6260	e_3,301-10,000	GW
CWS	773	c_501-1,000	GW
CWS	773	c_501-1,000	GW
CWS	773	c_501-1,000	GW
CWS	2600	d_1,001-3,300	GW
CWS	2600	d_1,001-3,300	GW
CWS	2600	d_1,001-3,300	GW
CWS	2600	d_1,001-3,300	GW
CWS	523	c_501-1,000	GW
CWS	523	c_501-1,000	GW
CWS	523	c_501-1,000	GW
CWS	523	c_501-1,000	GW
CWS	493	b_101-500	GW
CWS	450	b_101-500	GW
CWS	450	b_101-500	GW
CWS	450	b_101-500	GW
CWS	450	b_101-500	GW
CWS	160	b_101-500	GW

P	1917		1005	02
P	1921	2308	1005	02
P	1919	2308	1005	02
P	1922	2308	1005	02
P	2010427	556	1005	02
P	2010429	556	1005	02
P	2010428		1005	02
P	2010432	556	1005	02
P	50487		1005	02
P	50493	724	1005	02
P	50492		1005	02
P	54721		1005	02
P	54729	6277	1005	02
P	54728	6279	1005	02
P	54730		1005	02
P	42265	783	1005	02
P	42268	783	1005	02
P	42267	783	1005	02
P	42272	3304	1005	02
P	4000609		1005	02
P	4000612	1950	1005	02
P	4000611	1950	1005	02
P	4000613	1950	1005	02
F	040005402100572012	53	1005	02
F	0400057021005102012	1943264938	1005	02
F	040006002100542012	59	1005	02
F	040006002100572012	59	1005	02
N	040008802100512012	85	1005	02
N	040008802100572012	85	1005	02
N	040008802100542012	85	1005	02
N	040010202100512012	96	1005	02
N	040010202100542012	96	1005	02
N	040010202100572012	96	1005	02
N	040010602100512012	100	1005	02
N	0400106021005102012	100	1005	02
N	040010602100572012	100	1005	02
N	040010602100542012	100	1005	02
N	040010702100512012	101	1005	02
N	0400107021005102012	101	1005	02
N	040010702100572012	101	1005	02
N	040010702100542012	101	1005	02
N	040011602100512012	108	1005	02
N	040012002100512012	1943264947	1005	02
N	0400120021005102012	1943264947	1005	02
N	040012002100572012	1943264947	1005	02
N	040012002100542012	1943264947	1005	02
N	040023702100512012	127	1005	02

0.024	1/1/2011	3/31/2011	5/25/2011
0.024	7/1/2011	9/30/2011	11/17/2011
0.024	4/1/2011	6/30/2011	8/15/2011
0.0235	10/1/2011	12/31/2011	5/17/2012
0.038	1/1/2011	3/31/2011	5/25/2011
0.037	7/1/2011	9/30/2011	11/17/2011
0.038	4/1/2011	6/30/2011	8/15/2011
0.037	10/1/2011	12/31/2011	5/17/2012
0.039	1/1/2011	3/31/2011	5/25/2011
0.035	7/1/2011	9/30/2011	11/17/2011
0.034	4/1/2011	6/30/2011	8/15/2011
0.026	1/1/2011	3/31/2011	5/25/2011
0.026	7/1/2011	9/30/2011	11/17/2011
0.025	4/1/2011	6/30/2011	8/15/2011
0.026	10/1/2011	12/31/2011	5/17/2012
0.029	1/1/2011	3/31/2011	5/25/2011
0.028	7/1/2011	9/30/2011	11/17/2011
0.029	4/1/2011	6/30/2011	8/15/2011
0.027	10/1/2011	12/31/2011	5/17/2012
0.015	1/1/2011	3/31/2011	5/25/2011
0.015	7/1/2011	9/30/2011	11/17/2011
0.015	4/1/2011	6/30/2011	8/15/2011
0.015	10/1/2011	12/31/2011	5/17/2012
0.01506	7/1/2012	9/30/2012	11/27/2012
0.02895	10/1/2012	12/31/2012	2/27/2013
0.024	4/1/2012	6/30/2012	8/21/2012
0.024	7/1/2012	9/30/2012	11/27/2012
0.0106	1/1/2012	3/31/2012	5/29/2012
0.01118	7/1/2012	9/30/2012	11/27/2012
0.011	4/1/2012	6/30/2012	8/21/2012
0.011	1/1/2012	3/31/2012	5/29/2012
0.011	4/1/2012	6/30/2012	8/21/2012
0.011	7/1/2012	9/30/2012	11/27/2012
0.01463	1/1/2012	3/31/2012	5/29/2012
0.01408	10/1/2012	12/31/2012	2/27/2013
0.01408	7/1/2012	9/30/2012	11/27/2012
0.01423	4/1/2012	6/30/2012	8/21/2012
0.02037	1/1/2012	3/31/2012	5/29/2012
0.01935	10/1/2012	12/31/2012	2/27/2013
0.02255	7/1/2012	9/30/2012	11/27/2012
0.02255	4/1/2012	6/30/2012	11/27/2013
0.01173	1/1/2012	3/31/2012	5/29/2012
0.05848	1/1/2012	3/31/2012	5/29/2012
0.05525	10/1/2012	12/31/2012	2/27/2013
0.05765	7/1/2012	9/30/2012	11/27/2012
0.06345	4/1/2012	6/30/2012	8/21/2012
0.0969	1/1/2012	3/31/2012	5/29/2012

3/3/2014 09	NV		
8/19/2014 09	NV		
5/24/2014 09	NV		
12/1/2014 09	NV		
5/24/2014 09	NV	185484	6/26/2014
8/19/2014 09	NV	185484	6/26/2014
5/24/2014 09	NV	185484	6/26/2014
12/1/2014 09	NV	185484	6/26/2014
3/3/2014 09	NV	41068	1/1/2012
8/19/2014 09	NV	41068	1/1/2012
5/24/2014 09	NV	41068	1/1/2012
3/3/2014 09	NV	3035	7/18/2012
8/19/2014 09	NV	3035	7/18/2012
5/24/2014 09	NV	3035	7/18/2012
12/1/2014 09	NV	3035	7/18/2012
3/3/2014 09	NV		
8/19/2014 09	NV		
5/24/2014 09	NV		
12/1/2014 09	NV		
3/3/2014 09	NV		
8/19/2014 09	NV		
5/24/2014 09	NV		
12/1/2014 09	NV		
12/22/2014 09	09	0400054OX2/13/2014	2/13/2014
12/22/2014 09	09		
12/22/2014 09	09		
12/22/2014 09	09		
12/22/2014 09	09	0400088OX5/14/2013	5/14/2013
12/22/2014 09	09	0400088OX5/14/2013	5/14/2013
12/22/2014 09	09	0400088OX5/14/2013	5/14/2013
12/22/2014 09	09	0400102OX1/11/2013	1/11/2013
12/22/2014 09	09	0400102OX1/11/2013	1/11/2013
12/22/2014 09	09	0400102OX1/11/2013	1/11/2013
12/22/2014 09	09		
12/22/2014 09	09		
12/22/2014 09	09		
12/22/2014 09	09		
12/22/2014 09	09		
12/22/2014 09	09		
12/22/2014 09	09		
12/22/2014 09	09	0400116OX6/5/2012	6/5/2012
12/22/2014 09	09		
12/22/2014 09	09		
12/22/2014 09	09		
12/22/2014 09	09		
12/22/2014 09	09		

1	25
1	180
1	90
1	3645
1	240
1	100
1	861
1	376
1	2150
1	6260
1	773
1	2600
1	523
1	493
1	450
1	160

2012	090400237	SCUA Soda Canyon	A
2012	090400237	SCUA Soda Canyon	A
2012	090400237	SCUA Soda Canyon	A
2012	090400394	Mishongnovi (Upper Sipaulovi/Upper Mishongnovi)	A
2012	090400394	Mishongnovi (Upper Sipaulovi/Upper Mishongnovi)	A
2012	090400394	Mishongnovi (Upper Sipaulovi/Upper Mishongnovi)	A
2012	090400394	Mishongnovi (Upper Sipaulovi/Upper Mishongnovi)	A
2012	090403011	Dzil Libei (Cameron) Elementary School	A
2012	090600159	Benton Paiute Tribe	A
2012	090600159	Benton Paiute Tribe	A
2012	090600159	Benton Paiute Tribe	A
2012	090600159	Benton Paiute Tribe	A
2012	090605130	Torres-Martinez Clinic	A
2012	090605130	Torres-Martinez Clinic	A
2012	090605130	Torres-Martinez Clinic	A
2012	090605130	Torres-Martinez Clinic	A
2012	090605159	Duro Mobile Home Park (Desert)	I
2012	090605159	Duro Mobile Home Park (Desert)	I
2012	090605159	Duro Mobile Home Park (Desert)	I
2012	090605159	Duro Mobile Home Park (Desert)	I
2012	090605160	DD Mobile Home Park	A
2012	090605160	DD Mobile Home Park	A
2012	090605160	DD Mobile Home Park	A
2012	090605160	DD Mobile Home Park	A
2012	093200171	Yerington (Campbell Ranch)	A
2012	093200171	Yerington (Campbell Ranch)	A
2012	093200362	Sutcliffe	A
2012	093200362	Sutcliffe	A
2012	093200362	Sutcliffe	A
2012	093200362	Sutcliffe	A
2012	093200364	Battle Mountain	A
2012	093200364	Battle Mountain	A
2012	093200364	Battle Mountain	A
2012	093200364	Battle Mountain	A
2012	093200366	South Fork (Te-Moak)	A
2012	093200366	South Fork (Te-Moak)	A
2012	093200366	South Fork (Te-Moak)	A
2012	093200371	Rite of Passage - ATC	I
2012	093200371	Rite of Passage - ATC	I
2012	093200371	Rite of Passage - ATC	I
2012	AZ0402033	TOMBSTONE CITY OF	A
2012	AZ0402033	TOMBSTONE CITY OF	A
2012	AZ0402043	MONTE VISTA WATER COMPANY	A
2012	AZ0403088	FLAGSTAFF RANCH WATER COMPANY	A
2012	AZ0403088	FLAGSTAFF RANCH WATER COMPANY	A
2012	AZ0407052	SABROSA WATER CO NEW RIVER	N
2012	AZ0407052	SABROSA WATER CO NEW RIVER	N

CWS	160	b_101-500	GW
CWS	160	b_101-500	GW
CWS	160	b_101-500	GW
CWS	450	b_101-500	GW
CWS	450	b_101-500	GW
CWS	450	b_101-500	GW
CWS	450	b_101-500	GW
NTNCWS	133	b_101-500	GW
CWS	90	a_<=100	GW
CWS	90	a_<=100	GW
CWS	90	a_<=100	GW
CWS	90	a_<=100	GW
NTNCWS	266	b_101-500	GW
NTNCWS	266	b_101-500	GW
NTNCWS	266	b_101-500	GW
NTNCWS	266	b_101-500	GW
CWS	25	a_<=100	GW
CWS	25	a_<=100	GW
CWS	25	a_<=100	GW
CWS	25	a_<=100	GW
CWS	300	b_101-500	GW
CWS	300	b_101-500	GW
CWS	300	b_101-500	GW
CWS	300	b_101-500	GW
CWS	400	b_101-500	GW
CWS	400	b_101-500	GW
CWS	250	b_101-500	GW
CWS	250	b_101-500	GW
CWS	250	b_101-500	GW
CWS	250	b_101-500	GW
CWS	195	b_101-500	GW
CWS	195	b_101-500	GW
CWS	195	b_101-500	GW
CWS	195	b_101-500	GW
CWS	40	a_<=100	GW
CWS	40	a_<=100	GW
CWS	40	a_<=100	GW
CWS	150	b_101-500	GW
CWS	150	b_101-500	GW
CWS	150	b_101-500	GW
CWS	887	c_501-1,000	SW
CWS	887	c_501-1,000	SW
CWS	150	b_101-500	GW
CWS	486	b_101-500	GW
CWS	486	b_101-500	GW
CWS	0	a_<=100	GW
CWS	0	a_<=100	GW

N	0400237021005102012	127	1005	02
N	040023702100572012	127	1005	02
N	040023702100542012	127	1005	02
N	040039402100512012	197	1005	02
N	0400394021005102012	197	1005	02
N	040039402100572012	197	1005	02
N	040039402100542012	197	1005	02
L	040301102100512012	249	1005	02
N	060015902100512012	335	1005	02
N	0600159021005102012	335	1005	02
N	060015902100572012	335	1005	02
N	060015902100542012	335	1005	02
N	060513002100512012	405	1005	02
N	0605130021005102012	405	1005	02
N	060513002100572012	405	1005	02
N	060513002100542012	405	1005	02
P	060515902100512012	1943264886	1005	02
P	0605159021005102012	1943264886	1005	02
P	060515902100572012	1943264886	1005	02
P	060515902100542012	1943264886	1005	02
P	060516002100512012	1943264888	1005	02
P	0605160021005102012	1943264888	1005	02
P	060516002100572012	1943264888	1005	02
P	060516002100542012	1943264888	1005	02
N	320017102100512012	448	1005	02
N	320017102100542012	448	1005	02
N	320036202100512012	456	1005	02
N	3200362021005102012	456	1005	02
N	320036202100542012	456	1005	02
N	320036202100572012	456	1005	02
N	320036402100512012	458	1005	02
N	3200364021005102012	458	1005	02
N	320036402100572012	458	1005	02
N	320036402100542012	458	1005	02
N	320036602100512012	460	1005	02
N	320036602100572012	460	1005	02
N	320036602100542012	460	1005	02
P	320037102100512012	464	1005	02
P	320037102100572012	464	1005	02
P	320037102100542012	464	1005	02
L	29625	8662	1005	02
L	29627	8662	1005	02
P	6976	8669	1005	02
M	769	20828	1005	02
M	770	20827	1005	02
P	14008	9151	1005	02
P	14009	9150	1005	02

0.107	10/1/2012	12/31/2012	2/27/2013
0.07755	7/1/2012	9/30/2012	11/27/2012
0.07755	4/1/2012	6/30/2012	8/21/2012
0.01813	1/1/2012	3/31/2012	5/29/2012
0.018	10/1/2012	12/31/2012	2/27/2013
0.01913	7/1/2012	9/30/2012	11/27/2012
0.01913	4/1/2012	6/30/2012	8/21/2012
0.011	1/1/2012	3/31/2012	5/29/2012
0.0265	1/1/2012	3/31/2012	5/29/2012
0.02683	10/1/2012	12/31/2012	2/27/2013
0.02683	7/1/2012	9/30/2012	11/27/2012
0.02683	4/1/2012	6/30/2012	8/21/2012
0.01133	1/1/2012	3/31/2012	5/29/2012
0.013	10/1/2012	12/31/2012	2/27/2013
0.012	7/1/2012	9/30/2012	11/27/2012
0.012	4/1/2012	6/30/2012	8/21/2012
0.0205	1/1/2012	3/31/2012	5/29/2012
0.0205	10/1/2012	12/31/2012	2/27/2013
0.0205	7/1/2012	9/30/2012	11/27/2012
0.0205	4/1/2012	6/30/2012	8/21/2012
0.05125	1/1/2012	3/31/2012	5/29/2012
0.05388	10/1/2012	12/31/2012	2/27/2013
0.05275	7/1/2012	9/30/2012	11/27/2012
0.05325	4/1/2012	6/30/2012	8/21/2012
0.01833	1/1/2012	3/31/2012	5/29/2012
0.01173	4/1/2012	6/30/2012	8/21/2012
0.013	1/1/2012	3/31/2012	5/29/2012
0.014	10/1/2012	12/31/2012	2/27/2013
0.014	4/1/2012	6/30/2012	8/21/2012
0.014	7/1/2012	9/30/2012	2/27/2013
0.026	1/1/2012	3/31/2012	5/29/2012
0.019	10/1/2012	12/31/2012	2/27/2013
0.019	7/1/2012	9/30/2012	11/27/2012
0.026	4/1/2012	6/30/2012	8/21/2012
0.01067	1/1/2012	3/31/2012	5/29/2012
0.0105	7/1/2012	9/30/2012	11/27/2012
0.0105	4/1/2012	6/30/2012	8/21/2012
0.028	1/1/2012	3/31/2012	5/29/2012
0.028	7/1/2012	9/30/2012	11/27/2012
0.028	4/1/2012	6/30/2012	8/21/2012
0.011	1/1/2012	3/31/2012	5/8/2012
0.011	4/1/2012	6/30/2012	8/27/2012
0.012	4/1/2012	6/30/2012	8/27/2012
0.0112	1/1/2012	3/31/2012	9/28/2012
0.011	7/1/2012	9/30/2012	12/19/2012
0.052	4/1/2012	6/30/2012	8/27/2012
0.037	4/1/2012	6/30/2012	8/27/2012

12/22/2014 09	09		
12/22/2014 09	09		
12/22/2014 09	09		
12/22/2014 09	09		
12/22/2014 09	09		
12/22/2014 09	09		
12/22/2014 09	09		
12/22/2014 09	09	0403011OX1/22/2013	1/22/2013
12/22/2014 09	09	0600159OX1/6/2014	1/6/2014
12/22/2014 09	09	0600159OX2/26/2013	2/26/2013
12/22/2014 09	09	0600159OX1/6/2014	1/6/2014
12/22/2014 09	09	0600159OX1/6/2014	1/6/2014
12/22/2014 09	09		
12/22/2014 09	09		
12/22/2014 09	09		
12/22/2014 09	09		
12/22/2014 09	09		1/1/2013
12/22/2014 09	09		1/1/2013
12/22/2014 09	09		1/1/2013
12/22/2014 09	09		1/1/2013
12/22/2014 09	09	0605160OX12/5/2014	12/5/2014
12/22/2014 09	09	0605160OX12/5/2014	12/5/2014
12/22/2014 09	09	0605160OX12/5/2014	12/5/2014
12/22/2014 09	09	0605160OX12/5/2014	12/5/2014
12/22/2014 09	09	3200171OX11/26/2012	11/26/2012
12/22/2014 09	09	3200171OX11/26/2012	11/26/2012
12/22/2014 09	09	3200362OX6/7/2013	6/7/2013
12/22/2014 09	09	3200362OX6/7/2013	6/7/2013
12/22/2014 09	09	3200362OX6/7/2013	6/7/2013
12/22/2014 09	09	3200362OX6/7/2013	6/7/2013
12/22/2014 09	09	3200364OX8/16/2013	8/16/2013
12/22/2014 09	09	3200364OX8/16/2013	8/16/2013
12/22/2014 09	09	3200364OX8/16/2013	8/16/2013
12/22/2014 09	09	3200364OX8/16/2013	8/16/2013
12/22/2014 09	09	3200366OX12/20/2012	12/20/2012
12/22/2014 09	09	3200366OX12/20/2012	12/20/2012
12/22/2014 09	09	3200366OX12/20/2012	12/20/2012
12/22/2014 09	09		2/26/2013
12/22/2014 09	09		2/26/2013
12/22/2014 09	09		2/26/2013
12/19/2014 09	AZ		
12/19/2014 09	AZ		
12/19/2014 09	AZ		
12/19/2014 09	AZ	53	9/4/2013
12/19/2014 09	AZ	51	5/14/2013
12/19/2014 09	AZ	6391	10/31/2012
12/19/2014 09	AZ	6391	10/31/2012

1	450
1	133
1	90
1	266
1	25
1	300
1	400
1	250
1	195
1	40
1	150
1	887
1	150
1	486
1	0

2012	AZ0407052	SABROSA WATER CO NEW RIVER	N
2012	AZ0407052	SABROSA WATER CO NEW RIVER	N
2012	AZ0407305	USAF LUKE AIR FORCE BASE	A
2012	AZ0407624	PIONEER RV RESORT	A
2012	AZ0407624	PIONEER RV RESORT	A
2012	AZ0407671	PEEKABOO WATER COOP	A
2012	AZ0408035	TRUXTON CANYON WATER COMPANY	A
2012	AZ0408035	TRUXTON CANYON WATER COMPANY	A
2012	AZ0408046	LAGOON ESTATES WC UNIT 2	A
2012	AZ0408082	RANCH WATER SERVICE INC	A
2012	AZ0409025	MOUNTAIN GLEN WATER SERVICE- LINDEN EAST	N
2012	AZ0409025	MOUNTAIN GLEN WATER SERVICE- LINDEN EAST	N
2012	AZ0410118	WHY DWID	A
2012	AZ0410118	WHY DWID	A
2012	AZ0410142	RANCHO DEL CONEJO COMM WATER CO	A
2012	AZ0411087	MARICOPA MOUNTAIN DWID 1	A
2012	AZ0411087	MARICOPA MOUNTAIN DWID 1	A
2012	AZ0411087	MARICOPA MOUNTAIN DWID 1	A
2012	AZ0411100	THUNDERBIRD FARMS DWID	A
2012	AZ0411100	THUNDERBIRD FARMS DWID	A
2012	AZ0411557	NEW SADDLEBACK VISTA DWID	A
2012	AZ0411557	NEW SADDLEBACK VISTA DWID	A
2012	AZ0411557	NEW SADDLEBACK VISTA DWID	A
2012	AZ0411712	ANTELOPE PEAK DWID	A
2012	AZ0411712	ANTELOPE PEAK DWID	A
2012	AZ0411712	ANTELOPE PEAK DWID	A
2012	AZ0412040	ALISO SPRINGS PROPERTY OWNER ASSOC INC	A
2012	AZ0412040	ALISO SPRINGS PROPERTY OWNER ASSOC INC	A
2012	AZ0412040	ALISO SPRINGS PROPERTY OWNER ASSOC INC	A
2012	AZ0412040	ALISO SPRINGS PROPERTY OWNER ASSOC INC	A
2012	AZ0413012	BIG PARK WATER COMPANY	A
2012	AZ0413012	BIG PARK WATER COMPANY	A
2012	AZ0413012	BIG PARK WATER COMPANY	A
2012	AZ0413012	BIG PARK WATER COMPANY	A
2012	AZ0413038	LAKE VERDE WATER COMPANY	A
2012	AZ0413038	LAKE VERDE WATER COMPANY	A
2012	AZ0413038	LAKE VERDE WATER COMPANY	A
2012	AZ0413038	LAKE VERDE WATER COMPANY	A
2012	AZ0413038	LAKE VERDE WATER COMPANY	A
2012	AZ0413038	LAKE VERDE WATER COMPANY	A
2012	AZ0413038	LAKE VERDE WATER COMPANY	A
2012	AZ0413038	LAKE VERDE WATER COMPANY	A
2012	AZ0413038	LAKE VERDE WATER COMPANY	A
2012	AZ0413071	MONTEZUMA RIMROCK WATER COMPANY	A
2012	AZ0413071	MONTEZUMA RIMROCK WATER COMPANY	A
2012	AZ0413071	MONTEZUMA RIMROCK WATER COMPANY	A
2012	AZ0413071	MONTEZUMA RIMROCK WATER COMPANY	A

CWS	0	a_<=100	GW
CWS	0	a_<=100	GW
CWS	7775	e_3,301-10,000	GW
CWS	583	c_501-1,000	GW
CWS	583	c_501-1,000	GW
CWS	100	a_<=100	GW
CWS	2126	d_1,001-3,300	GW
CWS	2126	d_1,001-3,300	GW
CWS	90	a_<=100	GW
CWS	135	b_101-500	GW
CWS	0	a_<=100	GW
CWS	0	a_<=100	GW
CWS	400	b_101-500	GW
CWS	400	b_101-500	GW
CWS	1050	d_1,001-3,300	GW
CWS	420	b_101-500	GW
CWS	420	b_101-500	GW
CWS	420	b_101-500	GW
CWS	1600	d_1,001-3,300	GW
CWS	1600	d_1,001-3,300	GW
CWS	129	b_101-500	GW
CWS	129	b_101-500	GW
CWS	129	b_101-500	GW
CWS	60	a_<=100	GW
CWS	60	a_<=100	GW
CWS	60	a_<=100	GW
CWS	56	a_<=100	GW
CWS	56	a_<=100	GW
CWS	56	a_<=100	GW
CWS	56	a_<=100	GW
CWS	7026	e_3,301-10,000	GW
CWS	7026	e_3,301-10,000	GW
CWS	7026	e_3,301-10,000	GW
CWS	7026	e_3,301-10,000	GW
CWS	125	b_101-500	GW
CWS	125	b_101-500	GW
CWS	125	b_101-500	GW
CWS	125	b_101-500	GW
CWS	125	b_101-500	GW
CWS	125	b_101-500	GW
CWS	125	b_101-500	GW
CWS	125	b_101-500	GW
CWS	125	b_101-500	GW
CWS	429	b_101-500	GW
CWS	429	b_101-500	GW
CWS	429	b_101-500	GW
CWS	429	b_101-500	GW

P	14015	9151	1005	02
P	14018	9150	1005	02
F	40393	144	1005	02
M	8131	9510	1005	02
M	8132	9510	1005	02
M	1519	9522	1005	02
P	6202	183	1005	02
P	6205	183	1005	02
P	6489	184	1005	02
M	8877	9644	1005	02
P	5963	9735	1005	02
P	5967	9735	1005	02
P	8047	240	1005	02
P	8048	240	1005	02
P	6883	10033	1005	02
P	5488	10204	1005	02
P	5493	10204	1005	02
P	5491	10204	1005	02
M	7616	10212	1005	02
M	7657	10212	1005	02
P	7686	10279	1005	02
P	7681	10279	1005	02
P	7684	10279	1005	02
M	11740	10287	1005	02
M	11723	10287	1005	02
M	11727	10287	1005	02
P	10	21691	1005	02
P	16	21691	1005	02
P	8	21691	1005	02
P	17	21691	1005	02
P	15983	10352	1005	02
P	15979	10356	1005	02
P	15981	10356	1005	02
P	15980	10352	1005	02
M	4474	10385	1005	01
M	4475	10384	1005	01
M	4482	10384	1005	02
M	4480	10385	1005	02
M	4520	10384	1005	01
M	4483	10385	1005	02
M	4521	10385	1005	02
M	4522	10384	1005	01
M	4523	10385	1005	02
P	5997	17282	1005	02
P	6003	10424	1005	02
P	6000	10424	1005	02
P	5999	17282	1005	02

0.052	1/1/2012	3/31/2012	2/11/2013
0.036	1/1/2012	3/31/2012	2/11/2013
0.011	4/1/2012	6/30/2012	8/27/2012
0.016	4/1/2012	6/30/2012	8/27/2012
0.012	7/1/2012	9/30/2012	12/19/2012
0.011	10/1/2012	12/31/2012	2/11/2013
0.016	1/1/2012	3/31/2012	5/8/2012
0.013	4/1/2012	6/30/2012	8/27/2012
0.011	4/1/2012	6/30/2012	8/27/2012
0.012	4/1/2012	6/30/2012	8/27/2012
0.015	1/1/2012	3/31/2012	5/8/2012
0.014	4/1/2012	6/30/2012	8/27/2012
0.011	4/1/2012	6/30/2012	8/27/2012
0.012	7/1/2012	9/30/2012	12/19/2012
0.0109	10/1/2012	12/31/2012	2/11/2013
0.016	1/1/2012	3/31/2012	5/8/2012
0.012	7/1/2012	9/30/2012	12/19/2012
0.015	4/1/2012	6/30/2012	8/27/2012
0.012	4/1/2012	6/30/2012	8/27/2012
0.011	7/1/2012	9/30/2012	11/1/2013
0.013	10/1/2012	12/31/2012	5/14/2013
0.013	4/1/2012	6/30/2012	8/27/2012
0.013	7/1/2012	9/30/2012	12/19/2012
0.012	10/1/2012	12/31/2012	5/14/2013
0.012	4/1/2012	6/30/2012	8/27/2012
0.012	7/1/2012	9/30/2012	12/19/2012
0.012	4/1/2012	6/30/2012	8/27/2012
0.014	7/1/2012	9/30/2012	2/11/2013
0.011	1/1/2012	3/31/2012	5/8/2012
0.014	10/1/2012	12/31/2012	2/11/2013
0.012	10/1/2012	12/31/2012	2/11/2013
0.026	1/1/2012	3/31/2012	5/8/2012
0.017	4/1/2012	6/30/2012	8/27/2012
0.012	1/1/2012	3/31/2012	5/8/2012
0.026	1/1/2012	3/31/2012	5/8/2012
0.025	1/1/2012	3/31/2012	5/8/2012
0.013	4/1/2012	6/30/2012	8/27/2012
0.017	4/1/2012	6/30/2012	8/27/2012
0.025	10/1/2012	12/31/2012	11/1/2013
0.017	7/1/2012	9/30/2012	12/19/2012
0.025	10/1/2012	12/31/2012	11/1/2013
0.025	7/1/2012	9/30/2012	11/1/2013
0.025	1/1/2012	3/31/2012	11/1/2013
0.028	4/1/2012	6/30/2012	8/27/2012
0.023	10/1/2012	12/31/2012	2/11/2013
0.028	7/1/2012	9/30/2012	12/19/2012
0.029	7/1/2012	9/30/2012	12/19/2012

12/19/2014 09	AZ	6392	12/28/2012
12/19/2014 09	AZ	6392	12/28/2012
12/19/2014 09	AZ	20175	8/17/2012
12/19/2014 09	AZ	6800	7/22/2013
12/19/2014 09	AZ	6800	7/22/2013
12/19/2014 09	AZ		
12/19/2014 09	AZ		
12/19/2014 09	AZ		
12/19/2014 09	AZ	2500	8/17/2012
12/19/2014 09	AZ	843	12/16/2013
12/19/2014 09	AZ	1289	5/31/2012
12/19/2014 09	AZ	1295	5/1/2013
12/19/2014 09	AZ	4109	10/2/2013
12/19/2014 09	AZ	4109	10/2/2013
12/19/2014 09	AZ	1428	10/10/2013
12/19/2014 09	AZ	2536	6/10/2014
12/19/2014 09	AZ	2536	6/10/2014
12/19/2014 09	AZ	2536	6/10/2014
12/19/2014 09	AZ	3883	8/27/2013
12/19/2014 09	AZ	3883	8/27/2013
12/19/2014 09	AZ		
12/19/2014 09	AZ		
12/19/2014 09	AZ		
12/19/2014 09	AZ		
12/19/2014 09	AZ		
12/19/2014 09	AZ		
12/19/2014 09	AZ	22	2/11/2013
12/19/2014 09	AZ	24	5/22/2013
12/19/2014 09	AZ	22	2/11/2013
12/19/2014 09	AZ	24	5/22/2013
12/19/2014 09	AZ	9448	8/8/2013
12/19/2014 09	AZ	9448	8/8/2013
12/19/2014 09	AZ	9448	8/8/2013
12/19/2014 09	AZ	9448	8/8/2013
12/19/2014 09	AZ		
12/19/2014 09	AZ		
12/19/2014 09	AZ		
12/19/2014 09	AZ		
12/19/2014 09	AZ		
12/19/2014 09	AZ		
12/19/2014 09	AZ		
12/19/2014 09	AZ		
12/19/2014 09	AZ		
12/19/2014 09	AZ	1614	5/27/2014
12/19/2014 09	AZ	1614	5/27/2014
12/19/2014 09	AZ	1614	5/27/2014
12/19/2014 09	AZ	1614	5/27/2014

1	7775
1	583
1	100
1	2126
1	90
1	135
1	0
1	400
1	1050
1	420
1	1600
1	129
1	60
1	56
1	7026
1	125
1	429

2012	AZ0413071	MONTEZUMA RIMROCK WATER COMPANY	A
2012	AZ0413071	MONTEZUMA RIMROCK WATER COMPANY	A
2012	AZ0413071	MONTEZUMA RIMROCK WATER COMPANY	A
2012	AZ0413103	PINE VALLEY WATER COMPANY	A
2012	AZ0413103	PINE VALLEY WATER COMPANY	A
2012	AZ0413103	PINE VALLEY WATER COMPANY	A
2012	AZ0413103	PINE VALLEY WATER COMPANY	A
2012	AZ0413121	OAK CREEK VALLEY	A
2012	AZ0413348	BUFFALO RUN MHP	A
2012	AZ0413363	PAULDEN MINI MART	A
2012	AZ0413419	MOUNTAIN VIEW MHP	A
2012	AZ0413419	MOUNTAIN VIEW MHP	A
2012	AZ0413419	MOUNTAIN VIEW MHP	A
2012	AZ0413419	MOUNTAIN VIEW MHP	A
2012	AZ0414003	DATELAND PUBLIC SERVICE	A
2012	AZ0414003	DATELAND PUBLIC SERVICE	A
2012	AZ0414003	DATELAND PUBLIC SERVICE	A
2012	AZ0414003	DATELAND PUBLIC SERVICE	A
2012	AZ0414018	TACNA WATER MANAGEMENT COMPANY	A
2012	AZ0414018	TACNA WATER MANAGEMENT COMPANY	A
2012	AZ0414018	TACNA WATER MANAGEMENT COMPANY	A
2012	AZ0414098	SIERRA PACIFIC MOBILE MAN	A
2012	AZ0414098	SIERRA PACIFIC MOBILE MAN	A
2012	AZ0414098	SIERRA PACIFIC MOBILE MAN	A
2012	AZ0414098	SIERRA PACIFIC MOBILE MAN	A
2012	AZ0414442	EL PRADO WATER COMPANY	A
2012	AZ0414442	EL PRADO WATER COMPANY	A
2012	AZ0414442	EL PRADO WATER COMPANY	A
2012	AZ0415023	WENDEN DWID	A
2012	CA0600008	COLUSA CO. W.D. #1 - GRIMES	A
2012	CA1000042	FCWWD #40/SHAVER SPRINGS	A
2012	CA1000042	FCWWD #40/SHAVER SPRINGS	A
2012	CA1000042	FCWWD #40/SHAVER SPRINGS	A
2012	CA1000053	LANARE COMMUNITY SERVICES DIST	A
2012	CA1000053	LANARE COMMUNITY SERVICES DIST	A
2012	CA1000053	LANARE COMMUNITY SERVICES DIST	A
2012	CA1000053	LANARE COMMUNITY SERVICES DIST	A
2012	CA1000238	CAMDEN TRAILER PARK	A
2012	CA1000238	CAMDEN TRAILER PARK	A
2012	CA1000238	CAMDEN TRAILER PARK	A
2012	CA1000238	CAMDEN TRAILER PARK	A
2012	CA1000369	ZONNEVELD DAIRY	A
2012	CA1000369	ZONNEVELD DAIRY	A
2012	CA1000369	ZONNEVELD DAIRY	A
2012	CA1000369	ZONNEVELD DAIRY	A
2012	CA1000472	PG&E HELMS SUPPORT FACILITY	A
2012	CA1000472	PG&E HELMS SUPPORT FACILITY	A

CWS	429	b_101-500	GW
CWS	429	b_101-500	GW
CWS	429	b_101-500	GW
CWS	163	b_101-500	GW
CWS	163	b_101-500	GW
CWS	163	b_101-500	GW
CWS	163	b_101-500	GW
CWS	450	b_101-500	GW
CWS	190	b_101-500	GW
NTNCWS	14	a_<=100	GW
CWS	160	b_101-500	GW
CWS	160	b_101-500	GW
CWS	160	b_101-500	GW
CWS	160	b_101-500	GW
CWS	319	b_101-500	GW
CWS	319	b_101-500	GW
CWS	319	b_101-500	GW
CWS	319	b_101-500	GW
CWS	240	b_101-500	GW
CWS	240	b_101-500	GW
CWS	240	b_101-500	GW
CWS	816	c_501-1,000	GW
CWS	816	c_501-1,000	GW
CWS	816	c_501-1,000	GW
CWS	816	c_501-1,000	GW
CWS	350	b_101-500	GW
CWS	350	b_101-500	GW
CWS	350	b_101-500	GW
CWS	750	c_501-1,000	GW
CWS	500	b_101-500	GW
CWS	160	b_101-500	GW
CWS	160	b_101-500	GW
CWS	160	b_101-500	GW
CWS	660	c_501-1,000	GW
CWS	660	c_501-1,000	GW
CWS	660	c_501-1,000	GW
CWS	660	c_501-1,000	GW
CWS	75	a_<=100	GW
CWS	75	a_<=100	GW
CWS	75	a_<=100	GW
CWS	75	a_<=100	GW
CWS	139	b_101-500	GW
CWS	139	b_101-500	GW
CWS	139	b_101-500	GW
CWS	139	b_101-500	GW
CWS	40	a_<=100	GW
CWS	40	a_<=100	GW

P	5998	10424	1005	02
P	6014	17282	1005	02
P	6015	17282	1005	02
P	8132	10448	1005	02
P	8139	10448	1005	02
P	8135	10448	1005	02
P	8134	10448	1005	02
P	7139	10474	1005	02
M	9180	10590	1005	02
P	1911	10595	1005	02
M	6221	359	1005	02
M	6217	359	1005	02
M	6219	359	1005	02
M	6218	359	1005	02
P	4196	10644	1005	02
P	4187	10644	1005	02
P	4190	10644	1005	02
P	4194	10644	1005	02
P	9859	373	1005	02
P	9869	373	1005	02
P	9864	373	1005	02
P	5555	10659	1005	02
P	5558	10659	1005	02
P	5557	10659	1005	02
P	5556	10659	1005	02
P	6257	386	1005	02
P	6258	386	1005	02
P	6261	386	1005	02
P	7862	389	1005	02
L	1221008		1005	02
L	1223028		1005	02
L	1223030		1005	02
L	1223029		1005	02
P	9600004		1005	02
P	1223033		1005	02
P	1223035		1005	02
P	1223034		1005	02
P	1223014		1005	02
P	1223016		1005	02
P	1223015		1005	02
P	1223017		1005	02
P	1223017		1005	02
P	1223021		1005	02
P	1223018		1005	02
P	1223022		1005	02
P	1223014		1005	02
P	1223016		1005	02

0.028	4/1/2012	6/30/2012	8/27/2012
0.024	10/1/2012	12/31/2012	6/24/2013
0.025	1/1/2012	3/31/2012	6/24/2013
0.026	1/1/2012	3/31/2012	5/8/2012
0.0265	10/1/2012	12/31/2012	5/14/2013
0.026	7/1/2012	9/30/2012	12/19/2012
0.026	4/1/2012	6/30/2012	8/27/2012
0.012	1/1/2012	3/31/2012	5/8/2012
0.016	7/1/2012	9/30/2012	12/19/2012
0.0139	10/1/2012	12/31/2012	5/14/2013
0.012	10/1/2012	12/31/2012	2/11/2013
0.012	1/1/2012	3/31/2012	5/8/2012
0.012	7/1/2012	9/30/2012	12/19/2012
0.012	4/1/2012	6/30/2012	8/27/2012
0.014	10/1/2012	12/31/2012	2/11/2013
0.019	1/1/2012	3/31/2012	5/8/2012
0.019	4/1/2012	6/30/2012	8/27/2012
0.017	7/1/2012	9/30/2012	12/19/2012
0.021	1/1/2012	3/31/2012	5/8/2012
0.023	10/1/2012	12/31/2012	2/11/2013
0.021	4/1/2012	6/30/2012	8/27/2012
0.023	1/1/2012	3/31/2012	5/8/2012
0.023	10/1/2012	12/31/2012	5/14/2013
0.024	7/1/2012	9/30/2012	12/19/2012
0.024	4/1/2012	6/30/2012	8/27/2012
0.025	1/1/2012	3/31/2012	5/8/2012
0.023	4/1/2012	6/30/2012	8/27/2012
0.027	7/1/2012	9/30/2012	12/19/2012
0.013	10/1/2012	12/31/2012	2/11/2013
0.0258	7/1/2012	9/30/2012	6/26/2013
0.0138	1/1/2012	3/31/2012	6/26/2013
0.0138	7/1/2012	9/30/2012	6/26/2013
0.0138	4/1/2012	6/30/2012	6/26/2013
0.021	10/1/2012	12/31/2012	6/26/2013
0.0225	1/1/2012	3/31/2012	6/26/2013
0.0215	7/1/2012	9/30/2012	6/26/2013
0.0228	4/1/2012	6/30/2012	6/26/2013
0.0294	1/1/2012	3/31/2012	6/26/2013
0.0319	7/1/2012	9/30/2012	6/26/2013
0.0243	4/1/2012	6/30/2012	6/26/2013
0.0325	10/1/2012	12/31/2012	6/26/2013
0.034	1/1/2012	3/31/2012	6/26/2013
0.0343	7/1/2012	9/30/2012	6/26/2013
0.034	4/1/2012	6/30/2012	6/26/2013
0.0348	10/1/2012	12/31/2012	6/26/2013
0.0383	1/1/2012	3/31/2012	6/26/2013
0.0375	7/1/2012	9/30/2012	6/26/2013

12/19/2014 09	AZ	1614	5/27/2014
12/19/2014 09	AZ	1600	2/28/2013
12/19/2014 09	AZ	1600	2/28/2013
12/19/2014 09	AZ		
12/19/2014 09	AZ		
12/19/2014 09	AZ		
12/19/2014 09	AZ		
12/19/2014 09	AZ	2197	7/10/2012
12/19/2014 09	AZ	4426	12/28/2012
12/19/2014 09	AZ		
12/19/2014 09	AZ		
12/19/2014 09	AZ		
12/19/2014 09	AZ		
12/19/2014 09	AZ		
12/19/2014 09	AZ	2769	5/14/2013
12/19/2014 09	AZ	2769	5/14/2013
12/19/2014 09	AZ	2769	5/14/2013
12/19/2014 09	AZ	2769	5/14/2013
12/19/2014 09	AZ		
12/19/2014 09	AZ		
12/19/2014 09	AZ		
12/19/2014 09	AZ		
12/19/2014 09	AZ		
12/19/2014 09	AZ		
12/19/2014 09	AZ		
12/19/2014 09	AZ	3712	6/24/2013
12/19/2014 09	AZ	3712	6/24/2013
12/19/2014 09	AZ	3712	6/24/2013
12/19/2014 09	AZ		
11/20/2014 09	CA		
11/20/2014 09	CA		
11/20/2014 09	CA		
11/20/2014 09	CA		
11/20/2014 09	CA		
11/20/2014 09	CA		
11/20/2014 09	CA		
11/20/2014 09	CA		
11/20/2014 09	CA		
11/20/2014 09	CA		
11/20/2014 09	CA		
11/20/2014 09	CA		
11/20/2014 09	CA		
11/20/2014 09	CA		
11/20/2014 09	CA		
11/20/2014 09	CA		
11/20/2014 09	CA		
11/20/2014 09	CA		
11/20/2014 09	CA		

1	163
1	450
1	190
1	14
1	160
1	319
1	240
1	816
1	350
1	750
1	500
1	160
1	660
1	75
1	139
1	40

2012	CA1000472	PG&E HELMS SUPPORT FACILITY	A
2012	CA1000472	PG&E HELMS SUPPORT FACILITY	A
2012	CA1000580	CAMPOS BROS. FARMS (WALNUT)	A
2012	CA1000584	TRUE ORGANIC PRODUCTS	A
2012	CA1000584	TRUE ORGANIC PRODUCTS	A
2012	CA1000584	TRUE ORGANIC PRODUCTS	A
2012	CA1000584	TRUE ORGANIC PRODUCTS	A
2012	CA1009091	OLAM SPICES AND VEGETABLES, INC.	A
2012	CA1009091	OLAM SPICES AND VEGETABLES, INC.	A
2012	CA1009091	OLAM SPICES AND VEGETABLES, INC.	A
2012	CA1009091	OLAM SPICES AND VEGETABLES, INC.	A
2012	CA1010028	RIVERDALE PUBLIC UTILITY DISTRICT	A
2012	CA1010028	RIVERDALE PUBLIC UTILITY DISTRICT	A
2012	CA1010028	RIVERDALE PUBLIC UTILITY DISTRICT	A
2012	CA1010028	RIVERDALE PUBLIC UTILITY DISTRICT	A
2012	CA1010030	TRANQUILLITY IRRIGATION DIST	A
2012	CA1010030	TRANQUILLITY IRRIGATION DIST	A
2012	CA1010030	TRANQUILLITY IRRIGATION DIST	A
2012	CA1010030	TRANQUILLITY IRRIGATION DIST	A
2012	CA1010039	CARUTHERS COMM SERV DIST	A
2012	CA1010039	CARUTHERS COMM SERV DIST	A
2012	CA1010039	CARUTHERS COMM SERV DIST	A
2012	CA1010039	CARUTHERS COMM SERV DIST	A
2012	CA1300556	MULBERRY UNION SCHOOL	A
2012	CA1400036	KEELER COMMUNITY SERVICE DISTRICT	A
2012	CA1400036	KEELER COMMUNITY SERVICE DISTRICT	A
2012	CA1400036	KEELER COMMUNITY SERVICE DISTRICT	A
2012	CA1400036	KEELER COMMUNITY SERVICE DISTRICT	A
2012	CA1400037	FOOTHILL LONE PINE MOBILE HOME PARK	A
2012	CA1400037	FOOTHILL LONE PINE MOBILE HOME PARK	A
2012	CA1400037	FOOTHILL LONE PINE MOBILE HOME PARK	A
2012	CA1400037	FOOTHILL LONE PINE MOBILE HOME PARK	A
2012	CA1500364	KRVWC - KERNVALE MUTUAL WATER CO	A
2012	CA1500364	KRVWC - KERNVALE MUTUAL WATER CO	A
2012	CA1500364	KRVWC - KERNVALE MUTUAL WATER CO	A
2012	CA1500364	KRVWC - KERNVALE MUTUAL WATER CO	A
2012	CA1500378	MAHER MUTUAL WATER COMPANY	A
2012	CA1500378	MAHER MUTUAL WATER COMPANY	A
2012	CA1500378	MAHER MUTUAL WATER COMPANY	A
2012	CA1500378	MAHER MUTUAL WATER COMPANY	A
2012	CA1500405	AERIAL ACRES WATER SYSTEM	A
2012	CA1500405	AERIAL ACRES WATER SYSTEM	A
2012	CA1500405	AERIAL ACRES WATER SYSTEM	A
2012	CA1500405	AERIAL ACRES WATER SYSTEM	A
2012	CA1500424	LANDS OF PROMISE MUTUAL WATER ASSOCIATIO	A
2012	CA1500424	LANDS OF PROMISE MUTUAL WATER ASSOCIATIO	A
2012	CA1500424	LANDS OF PROMISE MUTUAL WATER ASSOCIATIO	A

CWS	40	a_<=100	GW
CWS	40	a_<=100	GW
NTNCWS	150	b_101-500	GW
NTNCWS	40	a_<=100	GW
NTNCWS	40	a_<=100	GW
NTNCWS	40	a_<=100	GW
NTNCWS	40	a_<=100	GW
NTNCWS	125	b_101-500	GW
NTNCWS	125	b_101-500	GW
NTNCWS	125	b_101-500	GW
NTNCWS	125	b_101-500	GW
CWS	2416	d_1,001-3,300	GW
CWS	2416	d_1,001-3,300	GW
CWS	2416	d_1,001-3,300	GW
CWS	2416	d_1,001-3,300	GW
CWS	800	c_501-1,000	GW
CWS	800	c_501-1,000	GW
CWS	800	c_501-1,000	GW
CWS	800	c_501-1,000	GW
CWS	2497	d_1,001-3,300	GW
CWS	2497	d_1,001-3,300	GW
CWS	2497	d_1,001-3,300	GW
CWS	2497	d_1,001-3,300	GW
NTNCWS	85	a_<=100	GW
CWS	180	b_101-500	GW
CWS	180	b_101-500	GW
CWS	180	b_101-500	GW
CWS	180	b_101-500	GW
CWS	100	a_<=100	GW
CWS	100	a_<=100	GW
CWS	100	a_<=100	GW
CWS	100	a_<=100	GW
CWS	26	a_<=100	GW
CWS	26	a_<=100	GW
CWS	26	a_<=100	GW
CWS	26	a_<=100	GW
CWS	150	b_101-500	GW
CWS	150	b_101-500	GW
CWS	150	b_101-500	GW
CWS	150	b_101-500	GW
CWS	148	b_101-500	GW
CWS	148	b_101-500	GW
CWS	148	b_101-500	GW
CWS	148	b_101-500	GW
CWS	190	b_101-500	GW
CWS	190	b_101-500	GW
CWS	190	b_101-500	GW

P	1223015	1005	02
P	1223017	1005	02
P	1223008	1005	02
P	1223005	1005	02
P	1223008	1005	02
P	1223006	1005	02
P	1223009	1005	02
P	1223008	1005	02
P	1223010	1005	02
P	1223009	1005	02
P	1223011	1005	02
L	9812005	1005	02
L	1223032	1005	02
L	1223034	1005	02
L	1223033	1005	02
L	9811002	1005	02
L	1223027	1005	02
L	1223029	1005	02
L	1223028	1005	02
L	1223026	1005	02
L	1223028	1005	02
L	1223027	1005	02
L	1223029	1005	02
S	1400003	1005	02
P	1200005	1005	02
P	1200023	1005	02
P	1200017	1005	02
P	1300001	1005	02
P	1200008	1005	02
P	1200027	1005	02
P	1200015	1005	02
P	1300004	1005	02
P	9919007	1005	02
P	1119036	1005	02
P	1219038	1005	02
P	1219037	1005	02
P	9812007	1005	02
P	1119034	1005	02
P	1219036	1005	02
P	1219035	1005	02
P	9612003	1005	02
P	1119017	1005	02
P	1219019	1005	02
P	1219018	1005	02
P	9712006	1005	02
P	1119026	1005	02
P	1219028	1005	02

0.0375	4/1/2012	6/30/2012	6/26/2013
0.0375	10/1/2012	12/31/2012	6/26/2013
0.0117	1/1/2012	3/31/2012	6/26/2013
0.0112	1/1/2012	3/31/2012	6/26/2013
0.0132	7/1/2012	9/30/2012	6/26/2013
0.014	4/1/2012	6/30/2012	6/26/2013
0.0128	10/1/2012	12/31/2012	6/26/2013
0.0148	1/1/2012	3/31/2012	6/26/2013
0.0181	7/1/2012	9/30/2012	6/26/2013
0.0179	4/1/2012	6/30/2012	6/26/2013
0.0205	10/1/2012	12/31/2012	6/26/2013
0.0373	10/1/2012	12/31/2012	6/26/2013
0.037	1/1/2012	3/31/2012	6/26/2013
0.0382	7/1/2012	9/30/2012	6/26/2013
0.0382	4/1/2012	6/30/2012	6/26/2013
0.0143	10/1/2012	12/31/2012	6/26/2013
0.0136	1/1/2012	3/31/2012	6/26/2013
0.0147	7/1/2012	9/30/2012	6/26/2013
0.0148	4/1/2012	6/30/2012	6/26/2013
0.0243	1/1/2012	3/31/2012	6/26/2013
0.025	7/1/2012	9/30/2012	6/26/2013
0.0245	4/1/2012	6/30/2012	6/26/2013
0.0255	10/1/2012	12/31/2012	6/26/2013
0.0134	7/1/2012	9/30/2013	11/20/2014
0.075	1/1/2012	3/31/2012	8/19/2014
0.089	7/1/2012	9/30/2012	8/19/2014
0.09	4/1/2012	6/30/2012	8/19/2014
0.089	10/1/2012	12/31/2012	8/19/2014
0.064	1/1/2012	3/31/2012	8/19/2014
0.071	7/1/2012	9/30/2012	8/19/2014
0.072	4/1/2012	6/30/2012	8/19/2014
0.077	10/1/2012	12/31/2012	8/19/2014
0.025	10/1/2012	12/31/2012	6/26/2013
0.027	1/1/2012	3/31/2012	6/26/2013
0.027	7/1/2012	9/30/2012	6/26/2013
0.027	4/1/2012	6/30/2012	6/26/2013
0.023	10/1/2012	12/31/2012	6/26/2013
0.023	1/1/2012	3/31/2012	6/26/2013
0.024	7/1/2012	9/30/2012	6/26/2013
0.023	4/1/2012	6/30/2012	6/26/2013
0.029	10/1/2012	12/31/2012	6/26/2013
0.028	1/1/2012	3/31/2012	6/26/2013
0.028	7/1/2012	9/30/2012	6/26/2013
0.028	4/1/2012	6/30/2012	6/26/2013
0.018	10/1/2012	12/31/2012	6/26/2013
0.017	1/1/2012	3/31/2012	6/26/2013
0.017	7/1/2012	9/30/2012	6/26/2013

11/20/2014 09	CA		
11/20/2014 09	CA		
11/20/2014 09	CA		
11/20/2014 09	CA		
11/20/2014 09	CA		
11/20/2014 09	CA		
11/20/2014 09	CA		
11/20/2014 09	CA		
11/20/2014 09	CA		
11/20/2014 09	CA		
11/20/2014 09	CA		
11/20/2014 09	CA		
11/20/2014 09	CA		
11/20/2014 09	CA		
11/20/2014 09	CA		
11/20/2014 09	CA		
11/20/2014 09	CA	9912009	9/18/2014
11/20/2014 09	CA	9912009	9/18/2014
11/20/2014 09	CA	9912009	9/18/2014
11/20/2014 09	CA	9912009	9/18/2014
11/20/2014 09	CA		
11/20/2014 09	CA		
11/20/2014 09	CA		
11/20/2014 09	CA		
09	CA		
11/20/2014 09	CA		
11/20/2014 09	CA		
11/20/2014 09	CA		
11/20/2014 09	CA		
11/20/2014 09	CA		
11/20/2014 09	CA		
11/20/2014 09	CA		
11/20/2014 09	CA		
11/20/2014 09	CA		
11/20/2014 09	CA		
11/20/2014 09	CA		
11/20/2014 09	CA		
11/20/2014 09	CA		
11/20/2014 09	CA		
11/20/2014 09	CA		
11/20/2014 09	CA		
11/20/2014 09	CA		
11/20/2014 09	CA		
11/20/2014 09	CA		
11/20/2014 09	CA		
11/20/2014 09	CA		
11/20/2014 09	CA		

1	150
1	40
1	125
1	2416
1	800
1	2497
1	85
1	180
1	100
1	26
1	150
1	148
1	190

2012	CA1500424	LANDS OF PROMISE MUTUAL WATER ASSOCIATIO	A
2012	CA1500436	HUNGRY GULCH WATER SYSTEM	A
2012	CA1500436	HUNGRY GULCH WATER SYSTEM	A
2012	CA1500436	HUNGRY GULCH WATER SYSTEM	A
2012	CA1500436	HUNGRY GULCH WATER SYSTEM	A
2012	CA1500449	FOURTH STREET WATER SYSTEM	A
2012	CA1500449	FOURTH STREET WATER SYSTEM	A
2012	CA1500449	FOURTH STREET WATER SYSTEM	A
2012	CA1500449	FOURTH STREET WATER SYSTEM	A
2012	CA1500455	WILLIAM FISHER MEMORIAL WATER COMPANY	A
2012	CA1500455	WILLIAM FISHER MEMORIAL WATER COMPANY	A
2012	CA1500455	WILLIAM FISHER MEMORIAL WATER COMPANY	A
2012	CA1500455	WILLIAM FISHER MEMORIAL WATER COMPANY	A
2012	CA1500458	R.S. MUTUAL WATER COMPANY	A
2012	CA1500458	R.S. MUTUAL WATER COMPANY	A
2012	CA1500458	R.S. MUTUAL WATER COMPANY	A
2012	CA1500458	R.S. MUTUAL WATER COMPANY	A
2012	CA1500461	FOUNTAIN TRAILER PARK WATER	A
2012	CA1500461	FOUNTAIN TRAILER PARK WATER	A
2012	CA1500461	FOUNTAIN TRAILER PARK WATER	A
2012	CA1500461	FOUNTAIN TRAILER PARK WATER	A
2012	CA1500493	EL ADOBE POA, INC.	A
2012	CA1500493	EL ADOBE POA, INC.	A
2012	CA1500493	EL ADOBE POA, INC.	A
2012	CA1500521	BOULDER CANYON WATER ASSOCIATION	A
2012	CA1500521	BOULDER CANYON WATER ASSOCIATION	A
2012	CA1500521	BOULDER CANYON WATER ASSOCIATION	A
2012	CA1500521	BOULDER CANYON WATER ASSOCIATION	A
2012	CA1500525	LAKEVIEW RANCHOS MUTUAL WATER COMPANY	A
2012	CA1500525	LAKEVIEW RANCHOS MUTUAL WATER COMPANY	A
2012	CA1500525	LAKEVIEW RANCHOS MUTUAL WATER COMPANY	A
2012	CA1500540	PINON VALLEY WATER COMPANY	A
2012	CA1500540	PINON VALLEY WATER COMPANY	A
2012	CA1500540	PINON VALLEY WATER COMPANY	A
2012	CA1500540	PINON VALLEY WATER COMPANY	A
2012	CA1500544	ENOS LANE PUBLIC UTILITY DISTRICT	A
2012	CA1500544	ENOS LANE PUBLIC UTILITY DISTRICT	A
2012	CA1500544	ENOS LANE PUBLIC UTILITY DISTRICT	A
2012	CA1500544	ENOS LANE PUBLIC UTILITY DISTRICT	A
2012	CA1500571	LUCKY 18 ON ROSAMOND, LLC	A
2012	CA1500571	LUCKY 18 ON ROSAMOND, LLC	A
2012	CA1500571	LUCKY 18 ON ROSAMOND, LLC	A
2012	CA1500571	LUCKY 18 ON ROSAMOND, LLC	A
2012	CA1500585	OASIS PROPERTY OWNERS ASSOCIATION	A
2012	CA1502154	LAKESIDE SCHOOL	A
2012	CA1502154	LAKESIDE SCHOOL	A
2012	CA1502154	LAKESIDE SCHOOL	A

CWS	190	b_101-500	GW
CWS	33	a_<=100	GW
CWS	33	a_<=100	GW
CWS	33	a_<=100	GW
CWS	33	a_<=100	GW
CWS	56	a_<=100	GW
CWS	56	a_<=100	GW
CWS	56	a_<=100	GW
CWS	56	a_<=100	GW
CWS	53	a_<=100	GW
CWS	53	a_<=100	GW
CWS	53	a_<=100	GW
CWS	53	a_<=100	GW
CWS	67	a_<=100	GW
CWS	67	a_<=100	GW
CWS	67	a_<=100	GW
CWS	67	a_<=100	GW
CWS	68	a_<=100	GW
CWS	68	a_<=100	GW
CWS	68	a_<=100	GW
CWS	68	a_<=100	GW
CWS	200	b_101-500	GW
CWS	200	b_101-500	GW
CWS	200	b_101-500	GW
CWS	28	a_<=100	GW
CWS	28	a_<=100	GW
CWS	28	a_<=100	GW
CWS	28	a_<=100	GW
CWS	120	b_101-500	GW
CWS	120	b_101-500	GW
CWS	120	b_101-500	GW
CWS	80	a_<=100	GW
CWS	80	a_<=100	GW
CWS	80	a_<=100	GW
CWS	80	a_<=100	GW
CWS	270	b_101-500	GW
CWS	270	b_101-500	GW
CWS	270	b_101-500	GW
CWS	270	b_101-500	GW
CWS	73	a_<=100	GW
CWS	73	a_<=100	GW
CWS	73	a_<=100	GW
CWS	73	a_<=100	GW
CWS	100	a_<=100	GW
NTNCWS	800	c_501-1,000	GW
NTNCWS	800	c_501-1,000	GW
NTNCWS	800	c_501-1,000	GW

P	1219027	1005	02
P	9919007	1005	02
P	1119040	1005	02
P	1219042	1005	02
P	1219041	1005	02
P	1119020	1005	02
P	1219021	1005	02
P	1219023	1005	02
P	1219022	1005	02
P	9912004	1005	02
P	1119031	1005	02
P	1219033	1005	02
P	1219032	1005	02
P	9612003	1005	02
P	1119031	1005	02
P	1219033	1005	02
P	1219032	1005	02
M	9919007	1005	02
M	1119043	1005	02
M	1219046	1005	02
M	1219045	1005	02
P	9619004	1005	02
P	1119028	1005	02
P	1219029	1005	02
P	9619002	1005	02
P	1119028	1005	02
P	1219033	1005	02
P	1219029	1005	02
P	9912003	1005	02
P	1119024	1005	02
P	1219028	1005	02
L	9812003	1005	02
L	1119024	1005	02
L	1219026	1005	02
L	1219025	1005	02
P	1219013	1005	02
P	9612007	1005	02
P	1219025	1005	02
P	1219014	1005	02
P	9812002	1005	02
P	1119031	1005	02
P	1219036	1005	02
P	1219035	1005	02
P	9512002	1005	02
L	9712002	1005	02
L	1119017	1005	02
L	1219019	1005	02

0.017	4/1/2012	6/30/2012	6/26/2013
0.074	10/1/2012	12/31/2012	6/26/2013
0.066	1/1/2012	3/31/2012	6/26/2013
0.069	7/1/2012	9/30/2012	6/26/2013
0.054	4/1/2012	6/30/2012	6/26/2013
0.013	1/1/2012	3/31/2012	6/26/2013
0.014	4/1/2012	6/30/2012	6/26/2013
0.014	10/1/2012	12/31/2012	6/26/2013
0.015	7/1/2012	9/30/2012	6/26/2013
0.018	10/1/2012	12/31/2012	6/26/2013
0.018	1/1/2012	3/31/2012	6/26/2013
0.018	7/1/2012	9/30/2012	6/26/2013
0.018	4/1/2012	6/30/2012	6/26/2013
0.011	10/1/2012	12/31/2012	6/26/2013
0.011	1/1/2012	3/31/2012	6/26/2013
0.011	7/1/2012	9/30/2012	6/26/2013
0.011	4/1/2012	6/30/2012	6/26/2013
0.072	10/1/2012	12/31/2012	6/26/2013
0.081	1/1/2012	3/31/2012	6/26/2013
0.07	7/1/2012	9/30/2012	6/26/2013
0.074	4/1/2012	6/30/2012	6/26/2013
0.022	10/1/2012	12/31/2012	6/26/2013
0.021	1/1/2012	3/31/2012	6/26/2013
0.021	4/1/2012	6/30/2012	6/26/2013
0.02	10/1/2012	12/31/2012	6/26/2013
0.017	1/1/2012	3/31/2012	6/26/2013
0.02	7/1/2012	9/30/2012	6/26/2013
0.02	4/1/2012	6/30/2012	6/26/2013
0.065	10/1/2012	12/31/2012	6/26/2013
0.034	1/1/2012	3/31/2012	6/26/2013
0.054	4/1/2012	6/30/2012	6/26/2013
0.014	10/1/2012	12/31/2012	6/26/2013
0.013	1/1/2012	3/31/2012	6/26/2013
0.013	7/1/2012	9/30/2012	6/26/2013
0.013	4/1/2012	6/30/2012	6/26/2013
0.013	4/1/2012	6/30/2012	6/26/2013
0.012	10/1/2012	12/31/2012	6/26/2013
0.014	7/1/2012	9/30/2012	6/26/2013
0.017	1/1/2012	3/31/2012	6/26/2013
0.024	10/1/2012	12/31/2012	6/26/2013
0.021	1/1/2012	3/31/2012	6/26/2013
0.023	7/1/2012	9/30/2012	6/26/2013
0.021	4/1/2012	6/30/2012	6/26/2013
0.011	10/1/2012	12/31/2012	6/26/2013
0.017	10/1/2012	12/31/2012	6/26/2013
0.017	1/1/2012	3/31/2012	6/26/2013
0.017	7/1/2012	9/30/2012	6/26/2013

11/20/2014 09	CA
11/20/2014 09	CA
11/20/2014 09	CA
11/20/2014 09	CA
11/20/2014 09	CA
11/20/2014 09	CA
11/20/2014 09	CA
11/20/2014 09	CA
11/20/2014 09	CA
11/20/2014 09	CA
11/20/2014 09	CA
11/20/2014 09	CA
11/20/2014 09	CA
11/20/2014 09	CA
11/20/2014 09	CA
11/20/2014 09	CA
11/20/2014 09	CA
11/20/2014 09	CA
11/20/2014 09	CA
11/20/2014 09	CA
11/20/2014 09	CA
11/20/2014 09	CA
11/20/2014 09	CA
11/20/2014 09	CA
11/20/2014 09	CA
11/20/2014 09	CA
11/20/2014 09	CA
11/20/2014 09	CA
11/20/2014 09	CA
11/20/2014 09	CA
11/20/2014 09	CA
11/20/2014 09	CA
11/20/2014 09	CA
11/20/2014 09	CA
11/20/2014 09	CA
11/20/2014 09	CA
11/20/2014 09	CA
11/20/2014 09	CA
11/20/2014 09	CA
11/20/2014 09	CA
11/20/2014 09	CA
11/20/2014 09	CA
11/20/2014 09	CA
11/20/2014 09	CA
11/20/2014 09	CA
11/20/2014 09	CA
11/20/2014 09	CA

1	33
1	56
1	53
1	67
1	68
1	200
1	28
1	120
1	80
1	270
1	73
1	100
1	800

2012	CA1502154	LAKESIDE SCHOOL	A
2012	CA1502231	ROSAMOND SCHOOL WATER SYSTEM	A
2012	CA1502231	ROSAMOND SCHOOL WATER SYSTEM	A
2012	CA1502231	ROSAMOND SCHOOL WATER SYSTEM	A
2012	CA1502231	ROSAMOND SCHOOL WATER SYSTEM	A
2012	CA1502244	SEMI TROPIC SCHOOL WATER SYSTEM	A
2012	CA1502244	SEMI TROPIC SCHOOL WATER SYSTEM	A
2012	CA1502244	SEMI TROPIC SCHOOL WATER SYSTEM	A
2012	CA1502383	NORD ROAD WATER ASSOCIATION	A
2012	CA1502383	NORD ROAD WATER ASSOCIATION	A
2012	CA1502383	NORD ROAD WATER ASSOCIATION	A
2012	CA1502383	NORD ROAD WATER ASSOCIATION	A
2012	CA1502569	FIRST MUTUAL WATER SYSTEM	A
2012	CA1502569	FIRST MUTUAL WATER SYSTEM	A
2012	CA1502569	FIRST MUTUAL WATER SYSTEM	A
2012	CA1502595	NATIONAL CEMENT CO.-LEBEC PLANT	A
2012	CA1502595	NATIONAL CEMENT CO.-LEBEC PLANT	A
2012	CA1502595	NATIONAL CEMENT CO.-LEBEC PLANT	A
2012	CA1502724	QUAIL VALLEY WATER DIST-EASTSIDE SYSTEM	A
2012	CA1502724	QUAIL VALLEY WATER DIST-EASTSIDE SYSTEM	A
2012	CA1502724	QUAIL VALLEY WATER DIST-EASTSIDE SYSTEM	A
2012	CA1502724	QUAIL VALLEY WATER DIST-EASTSIDE SYSTEM	A
2012	CA1502771	KERN OIL AND REFINING COMPANY	A
2012	CA1510001	ARVIN COMMUNITY SERVICES DIST	A
2012	CA1510001	ARVIN COMMUNITY SERVICES DIST	A
2012	CA1510001	ARVIN COMMUNITY SERVICES DIST	A
2012	CA1510001	ARVIN COMMUNITY SERVICES DIST	A
2012	CA1510002	BORON CSD	A
2012	CA1510002	BORON CSD	A
2012	CA1510002	BORON CSD	A
2012	CA1510002	BORON CSD	A
2012	CA1510005	DELANO, CITY OF	A
2012	CA1510005	DELANO, CITY OF	A
2012	CA1510005	DELANO, CITY OF	A
2012	CA1510005	DELANO, CITY OF	A
2012	CA1510012	LAMONT PUBLIC UTILITY DIST	A
2012	CA1510012	LAMONT PUBLIC UTILITY DIST	A
2012	CA1510012	LAMONT PUBLIC UTILITY DIST	A
2012	CA1510012	LAMONT PUBLIC UTILITY DIST	A
2012	CA1510013	MCFARLAND, CITY OF	A
2012	CA1510013	MCFARLAND, CITY OF	A
2012	CA1510013	MCFARLAND, CITY OF	A
2012	CA1510014	MOJAVE PUD	A
2012	CA1510014	MOJAVE PUD	A
2012	CA1510014	MOJAVE PUD	A
2012	CA1510014	MOJAVE PUD	A
2012	CA1510016	RAND COMMUNITIES WATER DISTRICT	A

NTNCWS	800	c_501-1,000	GW
NTNCWS	900	c_501-1,000	SWP
NTNCWS	900	c_501-1,000	SWP
NTNCWS	900	c_501-1,000	SWP
NTNCWS	900	c_501-1,000	SWP
NTNCWS	320	b_101-500	GW
NTNCWS	320	b_101-500	GW
NTNCWS	320	b_101-500	GW
CWS	32	a_<=100	GW
CWS	32	a_<=100	GW
CWS	32	a_<=100	GW
CWS	32	a_<=100	GW
CWS	35	a_<=100	GW
CWS	35	a_<=100	GW
CWS	35	a_<=100	GW
NTNCWS	120	b_101-500	GW
NTNCWS	120	b_101-500	GW
NTNCWS	120	b_101-500	GW
CWS	60	a_<=100	GW
CWS	60	a_<=100	GW
CWS	60	a_<=100	GW
CWS	60	a_<=100	GW
NTNCWS	150	b_101-500	GW
CWS	18000	f_10,001-50,000	GW
CWS	18000	f_10,001-50,000	GW
CWS	18000	f_10,001-50,000	GW
CWS	18000	f_10,001-50,000	GW
CWS	2500	d_1,001-3,300	SWP
CWS	2500	d_1,001-3,300	SWP
CWS	2500	d_1,001-3,300	SWP
CWS	2500	d_1,001-3,300	SWP
CWS	49800	f_10,001-50,000	GW
CWS	49800	f_10,001-50,000	GW
CWS	49800	f_10,001-50,000	GW
CWS	49800	f_10,001-50,000	GW
CWS	15120	f_10,001-50,000	GW
CWS	15120	f_10,001-50,000	GW
CWS	15120	f_10,001-50,000	GW
CWS	15120	f_10,001-50,000	GW
CWS	12333	f_10,001-50,000	GW
CWS	12333	f_10,001-50,000	GW
CWS	12333	f_10,001-50,000	GW
CWS	4000	e_3,301-10,000	SWP
CWS	4000	e_3,301-10,000	SWP
CWS	4000	e_3,301-10,000	SWP
CWS	4000	e_3,301-10,000	SWP
CWS	450	b_101-500	GW

L	1219018	1005	02
L	9812002	1005	02
L	1119014	1005	02
L	1219016	1005	02
L	1219015	1005	02
L	9612003	1005	02
L	1119027	1005	02
L	1219028	1005	02
P	9912019	1005	02
P	1119049	1005	02
P	1219055	1005	02
P	1219051	1005	02
P	9619003	1005	02
P	1119032	1005	02
P	1219033	1005	02
P	1119016	1005	02
P	1219017	1005	02
P	1219018	1005	02
L	1119021	1005	02
L	1219022	1005	02
L	1219024	1005	02
L	1219023	1005	02
P	1119025	1005	02
L	9912019	1005	02
L	1212129	1005	02
L	1212131	1005	02
L	1212130	1005	02
L	9919002	1005	02
L	1119019	1005	02
L	1219021	1005	02
L	1219020	1005	02
L	9812004	1005	02
L	1212032	1005	02
L	1212034	1005	02
L	1212033	1005	02
L	9512003	1005	02
L	1212035	1005	02
L	1212037	1005	02
L	1212036	1005	02
L	1212045	1005	02
L	9712004	1005	02
L	1212049	1005	02
L	9619006	1005	02
L	1119030	1005	02
L	1219032	1005	02
L	1219031	1005	02
L	9912010	1005	02

0.017	4/1/2012	6/30/2012	6/26/2013
0.012	10/1/2012	12/31/2012	6/26/2013
0.011	1/1/2012	3/31/2012	6/26/2013
0.012	7/1/2012	9/30/2012	6/26/2013
0.011	4/1/2012	6/30/2012	6/26/2013
0.033	10/1/2012	12/31/2012	6/26/2013
0.036	1/1/2012	3/31/2012	6/26/2013
0.036	4/1/2012	6/30/2012	6/26/2013
0.016	10/1/2012	12/31/2012	6/26/2013
0.015	1/1/2012	3/31/2012	6/26/2013
0.015	7/1/2012	9/30/2012	6/26/2013
0.015	4/1/2012	6/30/2012	6/26/2013
0.013	10/1/2012	12/31/2012	6/26/2013
0.011	1/1/2012	3/31/2012	6/26/2013
0.011	7/1/2012	9/30/2012	6/26/2013
0.011	1/1/2012	3/31/2012	6/26/2013
0.011	4/1/2012	6/30/2012	6/26/2013
0.011	7/1/2012	9/30/2012	6/26/2013
0.084	1/1/2012	3/31/2012	6/26/2013
0.084	4/1/2012	6/30/2012	6/26/2013
0.087	10/1/2012	12/31/2012	6/26/2013
0.086	7/1/2012	9/30/2012	6/26/2013
0.012	10/1/2012	12/31/2012	6/26/2013
0.031	10/1/2012	12/31/2012	6/26/2013
0.032	1/1/2012	3/31/2012	6/26/2013
0.03	7/1/2012	9/30/2012	6/26/2013
0.0317	4/1/2012	6/30/2012	6/26/2013
0.038	10/1/2012	12/31/2012	6/26/2013
0.075	1/1/2012	3/31/2012	6/26/2013
0.038	7/1/2012	9/30/2012	6/26/2013
0.076	4/1/2012	6/30/2012	6/26/2013
0.032	10/1/2012	12/31/2012	6/26/2013
0.0298	1/1/2012	3/31/2012	6/26/2013
0.0318	7/1/2012	9/30/2012	6/26/2013
0.0303	4/1/2012	6/30/2012	6/26/2013
0.011	10/1/2012	12/31/2012	6/26/2013
0.0105	1/1/2012	3/31/2012	6/26/2013
0.012	7/1/2012	9/30/2012	6/26/2013
0.0108	4/1/2012	6/30/2012	6/26/2013
0.013	1/1/2012	3/31/2012	6/26/2013
0.0127	10/1/2012	12/31/2012	6/26/2013
0.013	4/1/2012	6/30/2012	6/26/2013
0.014	10/1/2012	12/31/2012	6/26/2013
0.014	1/1/2012	3/31/2012	6/26/2013
0.014	7/1/2012	9/30/2012	6/26/2013
0.014	4/1/2012	6/30/2012	6/26/2013
0.021	10/1/2012	12/31/2012	6/26/2013

11/20/2014 09	CA		
11/20/2014 09	CA		
11/20/2014 09	CA		
11/20/2014 09	CA		
11/20/2014 09	CA		
11/20/2014 09	CA		
11/20/2014 09	CA		
11/20/2014 09	CA		
11/20/2014 09	CA		
11/20/2014 09	CA		
11/20/2014 09	CA		
11/20/2014 09	CA		
11/20/2014 09	CA		
11/20/2014 09	CA		
11/20/2014 09	CA		
11/20/2014 09	CA		
11/20/2014 09	CA	9919008	7/23/2013
11/20/2014 09	CA	9919008	7/23/2013
11/20/2014 09	CA	9919008	7/23/2013
11/20/2014 09	CA		
11/20/2014 09	CA		
11/20/2014 09	CA		
11/20/2014 09	CA		
11/20/2014 09	CA		
11/20/2014 09	CA		
11/20/2014 09	CA		
11/20/2014 09	CA		
11/20/2014 09	CA		
11/20/2014 09	CA		
11/20/2014 09	CA		
11/20/2014 09	CA		
11/20/2014 09	CA		
11/20/2014 09	CA		
11/20/2014 09	CA		
11/20/2014 09	CA		
11/20/2014 09	CA		
11/20/2014 09	CA		
11/20/2014 09	CA		
11/20/2014 09	CA		
11/20/2014 09	CA		
11/20/2014 09	CA		
11/20/2014 09	CA		
11/20/2014 09	CA		
11/20/2014 09	CA		
11/20/2014 09	CA		
11/20/2014 09	CA		
11/20/2014 09	CA		

1	900
1	320
1	32
1	35
1	120
1	60
1	150
1	18000
1	2500
1	49800
1	15120
1	12333
1	4000
1	450

2012	CA1510016	RAND COMMUNITIES WATER DISTRICT	A
2012	CA1510016	RAND COMMUNITIES WATER DISTRICT	A
2012	CA1510016	RAND COMMUNITIES WATER DISTRICT	A
2012	CA1510017	INDIAN WELLS VALLEY W.D.	A
2012	CA1510019	SHAFTER, CITY OF	A
2012	CA1510019	SHAFTER, CITY OF	A
2012	CA1510024	GREENFIELD COUNTY WD	A
2012	CA1510024	GREENFIELD COUNTY WD	A
2012	CA1510024	GREENFIELD COUNTY WD	A
2012	CA1510024	GREENFIELD COUNTY WD	A
2012	CA1510027	DESERT LAKE COMM SERV DIST	A
2012	CA1510027	DESERT LAKE COMM SERV DIST	A
2012	CA1510027	DESERT LAKE COMM SERV DIST	A
2012	CA1510027	DESERT LAKE COMM SERV DIST	A
2012	CA1510028	MIL POTRERO MWC	A
2012	CA1510028	MIL POTRERO MWC	A
2012	CA1510028	MIL POTRERO MWC	A
2012	CA1510052	NORTH EDWARDS WD	A
2012	CA1510052	NORTH EDWARDS WD	A
2012	CA1510052	NORTH EDWARDS WD	A
2012	CA1510052	NORTH EDWARDS WD	A
2012	CA1510802	KERN VALLEY STATE PRISON	A
2012	CA1510802	KERN VALLEY STATE PRISON	A
2012	CA1510802	KERN VALLEY STATE PRISON	A
2012	CA1510802	KERN VALLEY STATE PRISON	A
2012	CA1600004	FOUR SEASONS MOBILE HOME PARK	A
2012	CA1600004	FOUR SEASONS MOBILE HOME PARK	A
2012	CA1600004	FOUR SEASONS MOBILE HOME PARK	A
2012	CA1600010	LACEY COURTS MHP	A
2012	CA1600010	LACEY COURTS MHP	A
2012	CA1600010	LACEY COURTS MHP	A
2012	CA1600010	LACEY COURTS MHP	A
2012	CA1600014	KIT CARSON ELEM SCHOOL	A
2012	CA1600014	KIT CARSON ELEM SCHOOL	A
2012	CA1600014	KIT CARSON ELEM SCHOOL	A
2012	CA1600014	KIT CARSON ELEM SCHOOL	A
2012	CA1600017	ISLAND UNION SCHOOL	A
2012	CA1600017	ISLAND UNION SCHOOL	A
2012	CA1600017	ISLAND UNION SCHOOL	A
2012	CA1600048	KETTLEMAN CITY ELEMENTARY	A
2012	CA1600050	CENTRAL VALLEY MEAT CO INC	A
2012	CA1600050	CENTRAL VALLEY MEAT CO INC	A
2012	CA1600050	CENTRAL VALLEY MEAT CO INC	A
2012	CA1600504	HAMBLIN MUTUAL WATER CO	I
2012	CA1600601	KWRA MRF	A
2012	CA1600601	KWRA MRF	A
2012	CA1600601	KWRA MRF	A

CWS	450	b_101-500	GW
CWS	450	b_101-500	GW
CWS	450	b_101-500	GW
CWS	29000	f_10,001-50,000	GW
CWS	16928	f_10,001-50,000	GW
CWS	16928	f_10,001-50,000	GW
CWS	8500	e_3,301-10,000	GW
CWS	8500	e_3,301-10,000	GW
CWS	8500	e_3,301-10,000	GW
CWS	8500	e_3,301-10,000	GW
CWS	700	c_501-1,000	SWP
CWS	700	c_501-1,000	SWP
CWS	700	c_501-1,000	SWP
CWS	700	c_501-1,000	SWP
CWS	1800	d_1,001-3,300	GW
CWS	1800	d_1,001-3,300	GW
CWS	1800	d_1,001-3,300	GW
CWS	600	c_501-1,000	GW
CWS	600	c_501-1,000	GW
CWS	600	c_501-1,000	GW
CWS	600	c_501-1,000	GW
CWS	5300	e_3,301-10,000	GW
CWS	5300	e_3,301-10,000	GW
CWS	5300	e_3,301-10,000	GW
CWS	5300	e_3,301-10,000	GW
CWS	350	b_101-500	GW
CWS	350	b_101-500	GW
CWS	350	b_101-500	GW
CWS	66	a_<=100	GW
CWS	66	a_<=100	GW
CWS	66	a_<=100	GW
CWS	66	a_<=100	GW
NTNCWS	510	c_501-1,000	GW
NTNCWS	510	c_501-1,000	GW
NTNCWS	510	c_501-1,000	GW
NTNCWS	510	c_501-1,000	GW
NTNCWS	300	b_101-500	GW
NTNCWS	300	b_101-500	GW
NTNCWS	300	b_101-500	GW
NTNCWS	350	b_101-500	GW
NTNCWS	280	b_101-500	GW
NTNCWS	280	b_101-500	GW
NTNCWS	280	b_101-500	GW
CWS	80	a_<=100	GW
NTNCWS	53	a_<=100	GW
NTNCWS	53	a_<=100	GW
NTNCWS	53	a_<=100	GW

L	1119036	1005	02
L	1219039	1005	02
L	1219037	1005	02
L	1119021	1005	02
L	1212014	1005	02
L	1212015	1005	02
L	1212015	1005	02
L	1212019	1005	02
L	1212018	1005	02
L	9512002	1005	02
L	9212005	1005	02
L	1119023	1005	02
L	1219025	1005	02
L	1219024	1005	02
P	1119012	1005	02
P	1219013	1005	02
P	1219014	1005	02
L	9712002	1005	02
L	1119024	1005	02
L	1219028	1005	02
L	1219027	1005	02
S	1212021	1005	02
S	1212023	1005	02
S	1212022	1005	02
S	1212024	1005	02
P	1200010	1005	02
P	1200012	1005	02
P	1200011	1005	02
P	1200012	1005	02
P	1200014	1005	02
P	1200013	1005	02
P	1200015	1005	02
L	1200006	1005	02
L	1200008	1005	02
L	1200007	1005	02
L	1200009	1005	02
L	1200014	1005	02
L	1200020	1005	02
L	1200019	1005	02
L	1200004	1005	02
P	1200005	1005	02
P	1200010	1005	02
P	1200006	1005	02
P	1200010	1005	02
P	1200007	1005	02
P	1200008	1005	02
P	1200009	1005	02

0.02	1/1/2012	3/31/2012	6/26/2013
0.02	7/1/2012	9/30/2012	6/26/2013
0.02	4/1/2012	6/30/2012	6/26/2013
0.011	1/1/2012	3/31/2012	6/26/2013
0.0178	1/1/2012	3/31/2012	6/26/2013
0.0133	4/1/2012	6/30/2012	6/26/2013
0.0113	1/1/2012	3/31/2012	6/26/2013
0.0118	7/1/2012	9/30/2012	6/26/2013
0.0113	4/1/2012	6/30/2012	6/26/2013
0.0115	10/1/2012	12/31/2012	6/26/2013
0.033	10/1/2012	12/31/2012	6/26/2013
0.035	1/1/2012	3/31/2012	6/26/2013
0.034	7/1/2012	9/30/2012	6/26/2013
0.034	4/1/2012	6/30/2012	6/26/2013
0.023	1/1/2012	3/31/2012	6/26/2013
0.024	4/1/2012	6/30/2012	6/26/2013
0.013	7/1/2012	9/30/2012	6/26/2013
0.034	10/1/2012	12/31/2012	6/26/2013
0.025	1/1/2012	3/31/2012	6/26/2013
0.035	7/1/2012	9/30/2012	6/26/2013
0.033	4/1/2012	6/30/2012	6/26/2013
0.0188	1/1/2012	3/31/2012	6/26/2013
0.0154	7/1/2012	9/30/2012	6/26/2013
0.0148	4/1/2012	6/30/2012	6/26/2013
0.019	10/1/2012	12/31/2012	6/26/2013
90	1/1/2012	3/31/2012	11/20/2014
92	10/1/2012	12/31/2012	8/19/2014
89	7/1/2012	9/30/2012	8/19/2014
23	1/1/2012	3/31/2012	8/19/2014
24	7/1/2012	9/30/2012	8/19/2014
23	4/1/2012	7/1/2012	8/19/2014
21	10/1/2012	12/31/2012	8/19/2014
35	1/1/2012	3/31/2012	8/19/2014
26	7/1/2012	9/30/2012	8/19/2014
30	4/1/2012	6/30/2012	8/19/2014
36	10/1/2012	12/31/2012	8/19/2014
25	1/1/2012	3/31/2012	8/19/2014
21	10/1/2012	12/31/2012	8/19/2014
20	7/1/2012	9/30/2012	8/19/2014
11	10/1/2012	12/31/2012	8/19/2014
40	1/1/2012	3/31/2012	8/19/2014
37	10/1/2012	12/31/2012	8/19/2014
42	4/1/2012	6/30/2012	8/19/2014
30	1/1/2012	3/31/2012	11/20/2014
50	4/1/2012	6/30/2012	8/19/2014
73	7/1/2012	9/30/2012	8/19/2014
73	10/1/2012	12/31/2012	8/19/2014

11/20/2014 09	CA		
11/20/2014 09	CA		
11/20/2014 09	CA		
11/20/2014 09	CA	9719004	1/1/2013
11/20/2014 09	CA	9912018	5/13/2014
11/20/2014 09	CA	9912018	5/13/2014
11/20/2014 09	CA		
11/20/2014 09	CA		
11/20/2014 09	CA		
11/20/2014 09	CA		
11/20/2014 09	CA		
11/20/2014 09	CA		
11/20/2014 09	CA		
11/20/2014 09	CA		
11/20/2014 09	CA		
11/20/2014 09	CA		
11/20/2014 09	CA	9419002	1/1/2013
11/20/2014 09	CA		
11/20/2014 09	CA		
11/20/2014 09	CA		
11/20/2014 09	CA		
11/20/2014 09	CA	1212006	4/3/2014
11/20/2014 09	CA	1212006	4/3/2014
11/20/2014 09	CA	1212006	4/3/2014
11/20/2014 09	CA	1212006	4/3/2014
09	CA		
11/20/2014 09	CA		
11/20/2014 09	CA		
11/20/2014 09	CA		
11/20/2014 09	CA		
11/20/2014 09	CA		
11/20/2014 09	CA		
11/20/2014 09	CA		
11/20/2014 09	CA		
11/20/2014 09	CA		
11/20/2014 09	CA		
11/20/2014 09	CA		
11/20/2014 09	CA		
11/20/2014 09	CA		
11/20/2014 09	CA		
11/20/2014 09	CA		
11/20/2014 09	CA		
11/20/2014 09	CA		
09	CA		10/1/2014
11/20/2014 09	CA		
11/20/2014 09	CA		
11/20/2014 09	CA		

1	29000
1	16928
1	8500
1	700
1	1800
1	600
1	5300
1	350
1	66
1	510
1	300
1	350
1	280
1	80
1	53

2012	CA1610001	ARMONA COMMUNITY SERVICES DIST	A
2012	CA1610005	LEMOORE, CITY OF	A
2012	CA1610009	KETTLEMAN CITY CSD	A
2012	CA1610009	KETTLEMAN CITY CSD	A
2012	CA1610009	KETTLEMAN CITY CSD	A
2012	CA1610009	KETTLEMAN CITY CSD	A
2012	CA1910246	LAND PROJECT MUTUAL WATER CO.	A
2012	CA1910246	LAND PROJECT MUTUAL WATER CO.	A
2012	CA1910246	LAND PROJECT MUTUAL WATER CO.	A
2012	CA1910246	LAND PROJECT MUTUAL WATER CO.	A
2012	CA2000293	MD#46 AHWAHNEE RESORTS	A
2012	CA2000293	MD#46 AHWAHNEE RESORTS	A
2012	CA2000293	MD#46 AHWAHNEE RESORTS	A
2012	CA2000506	SIERRA LINDA MUTUAL WATER CO	A
2012	CA2000506	SIERRA LINDA MUTUAL WATER CO	A
2012	CA2000506	SIERRA LINDA MUTUAL WATER CO	A
2012	CA2000506	SIERRA LINDA MUTUAL WATER CO	A
2012	CA2000512	EAST ACRES MUTUAL WATER COMPANY	A
2012	CA2000512	EAST ACRES MUTUAL WATER COMPANY	A
2012	CA2000524	SKY ACRES MUTUAL WATER CORP	A
2012	CA2000524	SKY ACRES MUTUAL WATER CORP	A
2012	CA2000527	YOSEMITE FORKS EST MUTUAL	A
2012	CA2000527	YOSEMITE FORKS EST MUTUAL	A
2012	CA2000527	YOSEMITE FORKS EST MUTUAL	A
2012	CA2000534	LEISURE ACRES MUTUAL WATER COMPANY	A
2012	CA2000534	LEISURE ACRES MUTUAL WATER COMPANY	A
2012	CA2000538	CEDAR VALLEY MUTUAL WATER CO	A
2012	CA2000538	CEDAR VALLEY MUTUAL WATER CO	A
2012	CA2000538	CEDAR VALLEY MUTUAL WATER CO	A
2012	CA2000538	CEDAR VALLEY MUTUAL WATER CO	A
2012	CA2000550	MD#06 LAKE SHORE PARK	A
2012	CA2000551	MD#07 MARINA VIEW HEIGHTS	A
2012	CA2000561	MD#08 NORTH FORK WATER SYSTEM	A
2012	CA2000561	MD#08 NORTH FORK WATER SYSTEM	A
2012	CA2000612	NORTH FORK UNION SCHOOL	A
2012	CA2000612	NORTH FORK UNION SCHOOL	A
2012	CA2000612	NORTH FORK UNION SCHOOL	A
2012	CA2000619	COLD SPRING GRANITE CO RAYMOND	A
2012	CA2000619	COLD SPRING GRANITE CO RAYMOND	A
2012	CA2000619	COLD SPRING GRANITE CO RAYMOND	A
2012	CA2000619	COLD SPRING GRANITE CO RAYMOND	A
2012	CA2000688	ECCO	A
2012	CA2000785	VALLEY TEEN RANCH	A
2012	CA2000866	AGRILAND FARMING CO INC	A
2012	CA2000866	AGRILAND FARMING CO INC	A
2012	CA2000866	AGRILAND FARMING CO INC	A
2012	CA2000866	AGRILAND FARMING CO INC	A

CWS	3239	d_1,001-3,300	GW
CWS	24945	f_10,001-50,000	GW
CWS	1499	d_1,001-3,300	GW
CWS	1499	d_1,001-3,300	GW
CWS	1499	d_1,001-3,300	GW
CWS	1499	d_1,001-3,300	GW
CWS	1500	d_1,001-3,300	GW
CWS	1500	d_1,001-3,300	GW
CWS	1500	d_1,001-3,300	GW
CWS	1500	d_1,001-3,300	GW
CWS	300	b_101-500	GW
CWS	300	b_101-500	GW
CWS	300	b_101-500	GW
CWS	180	b_101-500	GW
CWS	180	b_101-500	GW
CWS	180	b_101-500	GW
CWS	180	b_101-500	GW
CWS	250	b_101-500	GW
CWS	250	b_101-500	GW
CWS	90	a_<=100	GW
CWS	90	a_<=100	GW
CWS	110	b_101-500	GW
CWS	110	b_101-500	GW
CWS	110	b_101-500	GW
CWS	45	a_<=100	GW
CWS	45	a_<=100	GW
CWS	137	b_101-500	GW
CWS	137	b_101-500	GW
CWS	137	b_101-500	GW
CWS	137	b_101-500	GW
CWS	130	b_101-500	GW
CWS	200	b_101-500	GW
CWS	264	b_101-500	GW
CWS	264	b_101-500	GW
NTNCWS	350	b_101-500	GW
NTNCWS	350	b_101-500	GW
NTNCWS	350	b_101-500	GW
NTNCWS	43	a_<=100	GW
NTNCWS	43	a_<=100	GW
NTNCWS	43	a_<=100	GW
NTNCWS	43	a_<=100	GW
CWS	100	a_<=100	GW
CWS	50	a_<=100	GW
NTNCWS	60	a_<=100	GW
NTNCWS	60	a_<=100	GW
NTNCWS	60	a_<=100	GW
NTNCWS	60	a_<=100	GW

L	1212024	1005	02
L	1212035	1005	02
L	9912007	1005	02
L	1212035	1005	02
L	1212037	1005	02
L	1212036	1005	02
P	9507007	1005	02
P	1207029	1005	02
P	1207031	1005	02
P	1207030	1005	02
L	1100043	1005	02
L	1200045	1005	02
L	1200044	1005	02
P	1100025	1005	02
P	1100027	1005	02
P	1100026	1005	02
P	1200028	1005	02
P	1100026	1005	02
P	1100027	1005	02
P	1100010	1005	02
P	1100014	1005	02
P	1200006	1005	02
P	1200008	1005	02
P	1200007	1005	02
P	900012	1005	02
P	900013	1005	02
P	1200014	1005	02
P	1200016	1005	02
P	1200015	1005	02
P	1200017	1005	02
L	1200046	1005	02
L	1200024	1005	02
L	1100024	1005	02
L	1200025	1005	02
L	1100014	1005	02
L	1100016	1005	02
L	1100015	1005	02
M	1200019	1005	02
M	1200021	1005	02
M	1200020	1005	02
M	1200022	1005	02
P	1200011	1005	02
P	1200015	1005	02
M	1200012	1005	02
M	1300015	1005	02
M	1200014	1005	02
M	1200013	1005	02

0.0125	1/1/2012	3/31/2012	6/26/2013
0.0258	1/1/2012	3/31/2012	6/26/2013
0.016	10/1/2012	12/31/2012	6/26/2013
0.015	1/1/2012	3/31/2012	6/26/2013
0.0168	7/1/2012	9/30/2012	6/26/2013
0.0173	4/1/2012	6/30/2012	6/26/2013
0.0175	10/1/2012	12/31/2012	6/26/2013
0.01325	1/1/2012	3/31/2012	6/26/2013
0.01625	7/1/2012	9/30/2012	6/26/2013
0.015	4/1/2012	6/30/2012	6/26/2013
0.0103	4/1/2012	6/30/2012	11/20/2014
0.0103	10/1/2012	12/31/2012	11/20/2014
0.0103	7/1/2012	9/30/2012	11/20/2014
0.025	1/1/2012	3/31/2012	11/20/2014
0.025	7/1/2012	9/30/2012	11/20/2014
0.025	4/1/2012	6/30/2012	11/20/2014
26.97	10/1/2012	12/31/2012	11/20/2014
0.028	1/1/2012	3/31/2012	11/20/2014
0.028	4/1/2012	6/30/2012	11/20/2014
0.014	1/1/2012	3/31/2012	11/20/2014
0.013	4/1/2012	6/30/2012	11/20/2014
13	1/1/2012	3/31/2012	11/20/2014
13	7/1/2012	9/30/2012	11/20/2014
13	4/1/2012	6/30/2012	11/20/2014
0.013	1/1/2012	3/31/2012	11/20/2014
0.013	4/1/2012	6/30/2012	11/20/2014
0.017	1/10/2012	3/31/2012	11/20/2014
0.017	7/1/2012	9/30/2012	11/20/2014
0.017	4/1/2012	6/30/2012	11/20/2014
0.017	10/1/2012	12/31/2012	11/20/2014
71	10/1/2012	12/31/2012	11/20/2014
11.45	10/1/2012	12/31/2012	11/20/2014
0.013	1/1/2012	3/31/2012	11/20/2014
0.0147	10/1/2012	12/31/2012	11/20/2014
0.011	1/1/2012	3/31/2012	11/20/2014
0.011	7/1/2012	9/30/2012	11/20/2014
0.011	4/1/2012	6/30/2012	11/20/2014
0.011	1/1/2012	3/31/2012	11/20/2014
0.012	7/1/2012	9/30/2012	11/20/2014
0.012	4/1/2012	6/30/2012	11/20/2014
0.0138	10/1/2012	12/31/2012	11/20/2014
0.016	10/1/2012	12/31/2012	11/20/2014
0.11	10/1/2012	12/31/2012	11/20/2014
0.011	1/1/2012	3/31/2012	11/20/2014
0.012	10/1/2012	12/31/2012	11/20/2014
0.011	7/1/2012	9/30/2012	11/20/2014
0.011	4/1/2012	6/30/2012	11/20/2014

11/20/2014	09	CA		
11/20/2014	09	CA	9612012	3/13/2013
11/20/2014	09	CA		
11/20/2014	09	CA		
11/20/2014	09	CA		
11/20/2014	09	CA		
11/20/2014	09	CA		
11/20/2014	09	CA		
11/20/2014	09	CA		
11/20/2014	09	CA		
	09	CA		
	09	CA		
	09	CA		
	09	CA		
	09	CA		
	09	CA		
	09	CA		
	09	CA		
	09	CA		
	09	CA		
	09	CA		
	09	CA		
	09	CA		
	09	CA		
	09	CA		
	09	CA		
	09	CA		
	09	CA		
	09	CA		
	09	CA		
	09	CA		
	09	CA		
	09	CA		
	09	CA		
	09	CA		
	09	CA		
	09	CA		
	09	CA		
	09	CA		
	09	CA		
	09	CA		
	09	CA		
	09	CA		
	09	CA		
	09	CA		
	09	CA		
	09	CA		

1	3239
1	24945
1	1499
1	1500
1	300
1	180
1	250
1	90
1	110
1	45
1	137
1	130
1	200
1	264
1	350
1	43
1	100
1	50
1	60

2012	CA2010007	HILLVIEW WC-OAKHURST/SIERRA LAKES	A
2012	CA2010007	HILLVIEW WC-OAKHURST/SIERRA LAKES	A
2012	CA2010007	HILLVIEW WC-OAKHURST/SIERRA LAKES	A
2012	CA2010007	HILLVIEW WC-OAKHURST/SIERRA LAKES	A
2012	CA2010012	HILLVIEW WATER CO-RAYMOND	A
2012	CA2010012	HILLVIEW WATER CO-RAYMOND	A
2012	CA2010012	HILLVIEW WATER CO-RAYMOND	A
2012	CA2010801	VALLEY STATE PRISON	A
2012	CA2210900	CEDAR LODGE RESORT	A
2012	CA2210900	CEDAR LODGE RESORT	A
2012	CA2210900	CEDAR LODGE RESORT	A
2012	CA2210900	CEDAR LODGE RESORT	A
2012	CA2610003	BRIDGEPORT PUD	A
2012	CA2610003	BRIDGEPORT PUD	A
2012	CA2610003	BRIDGEPORT PUD	A
2012	CA2610003	BRIDGEPORT PUD	A
2012	CA2700536	CORRAL DE TIERRA ESTATES WC	A
2012	CA2700536	CORRAL DE TIERRA ESTATES WC	A
2012	CA2700552	ECHO VALLEY SCHOOL WS	A
2012	CA2700552	ECHO VALLEY SCHOOL WS	A
2012	CA2700552	ECHO VALLEY SCHOOL WS	A
2012	CA2700612	LAGUNA SECA WC	A
2012	CA2700612	LAGUNA SECA WC	A
2012	CA2700612	LAGUNA SECA WC	A
2012	CA2700612	LAGUNA SECA WC	A
2012	CA2700799	VISTA DEL TORO WS	A
2012	CA2700799	VISTA DEL TORO WS	A
2012	CA2700799	VISTA DEL TORO WS	A
2012	CA2701221	WASHINGTON SCHOOL WS	A
2012	CA2701503	MESA DEL TORO MWC	A
2012	CA2701503	MESA DEL TORO MWC	A
2012	CA2701503	MESA DEL TORO MWC	A
2012	CA2701503	MESA DEL TORO MWC	A
2012	CA2701670	LANGLEY/VALLE PACIFICO WS	A
2012	CA2701670	LANGLEY/VALLE PACIFICO WS	A
2012	CA2701670	LANGLEY/VALLE PACIFICO WS	A
2012	CA2701926	MORO RD WS #09	A
2012	CA2701926	MORO RD WS #09	A
2012	CA2701926	MORO RD WS #09	A
2012	CA2701959	TIERRA VISTA MWC	A
2012	CA2701959	TIERRA VISTA MWC	A
2012	CA2702003	VIERRA MEADOWS MWC	A
2012	CA2702009	LAGUNA SECA RECREATION WS	A
2012	CA2702009	LAGUNA SECA RECREATION WS	A
2012	CA2702030	CYPRESS COMMUNITY CHURCH WS	A
2012	CA2702030	CYPRESS COMMUNITY CHURCH WS	A
2012	CA2702030	CYPRESS COMMUNITY CHURCH WS	A

CWS	3383	e_3,301-10,000	GW
CWS	3383	e_3,301-10,000	GW
CWS	3383	e_3,301-10,000	GW
CWS	3383	e_3,301-10,000	GW
CWS	290	b_101-500	GW
CWS	290	b_101-500	GW
CWS	290	b_101-500	GW
CWS	4000	e_3,301-10,000	GW
NTNCWS	25	a_<=100	GW
NTNCWS	25	a_<=100	GW
NTNCWS	25	a_<=100	GW
NTNCWS	25	a_<=100	GW
CWS	850	c_501-1,000	GW
CWS	850	c_501-1,000	GW
CWS	850	c_501-1,000	GW
CWS	850	c_501-1,000	GW
CWS	45	a_<=100	GW
CWS	45	a_<=100	GW
NTNCWS	503	c_501-1,000	GW
NTNCWS	503	c_501-1,000	GW
NTNCWS	503	c_501-1,000	GW
CWS	162	b_101-500	GW
CWS	162	b_101-500	GW
CWS	162	b_101-500	GW
CWS	162	b_101-500	GW
CWS	87	a_<=100	GW
CWS	87	a_<=100	GW
CWS	87	a_<=100	GW
NTNCWS	250	b_101-500	GW
CWS	90	a_<=100	GW
CWS	90	a_<=100	GW
CWS	90	a_<=100	GW
CWS	90	a_<=100	GW
CWS	81	a_<=100	GW
CWS	81	a_<=100	GW
CWS	81	a_<=100	GW
CWS	210	b_101-500	GW
CWS	210	b_101-500	GW
CWS	210	b_101-500	GW
CWS	57	a_<=100	GW
CWS	57	a_<=100	GW
CWS	75	a_<=100	GW
NTNCWS	500	b_101-500	GW
NTNCWS	500	b_101-500	GW
NTNCWS	200	b_101-500	GW
NTNCWS	200	b_101-500	GW
NTNCWS	200	b_101-500	GW

P	9911005	1005	02
P	1211046	1005	02
P	1211050	1005	02
P	1211048	1005	02
P	1211019	1005	02
P	1211021	1005	02
P	9611003	1005	02
S	1111017	1005	02
P	9611002	1005	02
P	1211035	1005	02
P	1211037	1005	02
P	1211036	1005	02
L	9913004	1005	02
L	1213021	1005	02
L	1213022	1005	02
L	9913005	1005	02
P	1200013	1005	01
P	1200015	1005	01
L	1200033	1005	01
L	1200035	1005	01
L	1200034	1005	01
P	1200009	1005	01
P	1200011	1005	01
P	1200010	1005	02
P	1200013	1005	01
P	1200019	1005	01
P	1200021	1005	01
P	1200020	1005	01
L	1200014	1005	01
P	1200021	1005	01
P	1200023	1005	01
P	1200022	1005	02
P	1200024	1005	01
P	1200054	1005	01
P	1200056	1005	01
P	1200055	1005	01
P	1200030	1005	02
P	1200032	1005	01
P	1200031	1005	02
P	1200018	1005	02
P	1200019	1005	01
P	1200011	1005	01
L	1200014	1005	01
L	1200015	1005	02
P	1200017	1005	01
P	1200020	1005	01
P	1200018	1005	02

0.0122	10/1/2012	12/31/2012	6/26/2013
0.011	1/1/2012	3/31/2012	6/26/2013
0.01275	7/1/2012	9/30/2012	6/26/2013
0.014	4/1/2012	6/30/2012	6/26/2013
0.025	4/1/2012	6/30/2012	6/26/2013
0.026	7/1/2012	9/30/2012	6/26/2013
0.027	10/1/2012	12/31/2012	6/26/2013
0.0108	10/1/2012	12/31/2012	6/26/2013
0.017	10/1/2012	12/31/2012	6/26/2013
0.01675	1/1/2012	3/31/2012	6/26/2013
0.017	7/1/2012	9/30/2012	6/26/2013
0.017	4/1/2012	6/30/2012	6/26/2013
0.028	7/1/2012	9/30/2012	6/26/2013
0.029	1/1/2012	3/31/2012	6/26/2013
0.031	4/1/2012	6/30/2012	6/26/2013
0.027	10/1/2012	12/31/2012	6/26/2013
0.083	4/1/2012	6/30/2012	8/19/2014
0.083	10/1/2012	12/31/2012	8/19/2014
0.025	1/1/2012	3/31/2012	11/20/2014
0.028	10/1/2012	12/31/2012	8/19/2014
0.024	7/1/2012	9/30/2012	8/19/2014
0.017	1/1/2012	3/31/2012	11/20/2014
0.012	7/1/2012	9/30/2012	8/19/2014
0.015	4/1/2012	6/30/2012	8/19/2014
0.014	10/1/2012	12/31/2012	8/19/2014
0.026	1/1/2012	3/31/2012	11/20/2014
0.028	10/1/2012	12/31/2012	8/19/2014
0.028	7/1/2012	9/30/2012	8/19/2014
0.02	7/1/2012	9/30/2012	8/19/2014
0.013	1/1/2012	3/31/2012	8/19/2014
0.014	7/1/2012	9/30/2012	8/19/2014
0.015	4/1/2012	6/30/2012	8/19/2014
0.011	10/1/2012	12/31/2012	8/19/2014
0.11	12/1/2012	12/31/2012	8/19/2014
0.113	10/1/2012	12/31/2012	8/19/2014
0.057	7/1/2012	9/30/2012	8/19/2014
0.017	1/1/2012	3/31/2012	8/19/2014
0.026	10/1/2012	12/31/2012	8/19/2014
0.021	7/1/2012	9/30/2012	8/19/2014
0.012	4/1/2012	6/30/2012	8/19/2014
0.011	7/1/2012	9/30/2012	8/19/2014
0.011	7/1/2012	9/30/2012	8/19/2014
0.021	1/1/2012	3/31/2012	8/19/2014
0.0155	4/1/2012	6/30/2012	8/19/2014
0.014	1/1/2012	3/31/2012	8/19/2014
0.012	10/1/2012	12/31/2012	8/19/2014
0.015	4/1/2012	6/30/2012	8/19/2014

11/20/2014	09	CA
11/20/2014	09	CA
11/20/2014	09	CA
11/20/2014	09	CA
11/20/2014	09	CA
11/20/2014	09	CA
11/20/2014	09	CA
11/20/2014	09	CA
11/20/2014	09	CA
11/20/2014	09	CA
11/20/2014	09	CA
11/20/2014	09	CA
11/20/2014	09	CA
11/20/2014	09	CA
11/20/2014	09	CA
11/20/2014	09	CA
11/20/2014	09	CA
11/20/2014	09	CA
11/20/2014	09	CA
	09	CA
11/20/2014	09	CA
11/20/2014	09	CA
	09	CA
11/20/2014	09	CA
11/20/2014	09	CA
11/20/2014	09	CA
	09	CA
11/20/2014	09	CA
11/20/2014	09	CA
11/20/2014	09	CA
11/20/2014	09	CA
11/20/2014	09	CA
11/20/2014	09	CA
11/20/2014	09	CA
11/20/2014	09	CA
11/20/2014	09	CA
11/20/2014	09	CA
11/20/2014	09	CA
11/20/2014	09	CA
11/20/2014	09	CA
11/20/2014	09	CA
11/20/2014	09	CA
11/20/2014	09	CA
11/20/2014	09	CA
11/20/2014	09	CA
11/20/2014	09	CA
11/20/2014	09	CA
11/20/2014	09	CA
11/20/2014	09	CA
11/20/2014	09	CA
11/20/2014	09	CA
11/20/2014	09	CA
11/20/2014	09	CA
11/20/2014	09	CA
11/20/2014	09	CA
11/20/2014	09	CA

1	3383
1	290
1	4000
1	25
1	850
1	45
1	503
1	162
1	87
1	250
1	90
1	81
1	210
1	57
1	75
1	500
1	200

2012	CA2702050	CHURCH OF THE GOOD SHEPHERD WS	A
2012	CA2702050	CHURCH OF THE GOOD SHEPHERD WS	A
2012	CA2702050	CHURCH OF THE GOOD SHEPHERD WS	A
2012	CA2702370	SPCA WS	A
2012	CA2702370	SPCA WS	A
2012	CA2702370	SPCA WS	A
2012	CA2702370	SPCA WS	A
2012	CA2702439	WOODLAND HEIGHTS MWC	A
2012	CA2702439	WOODLAND HEIGHTS MWC	A
2012	CA2702550	GRANGE HALL WS	A
2012	CA2910011	PLAVADA COMMUNITY ASSOCIATION	A
2012	CA3100033	TAHOMA MEADOWS MUTUAL WATER COMPANY	I
2012	CA3100033	TAHOMA MEADOWS MUTUAL WATER COMPANY	I
2012	CA3100033	TAHOMA MEADOWS MUTUAL WATER COMPANY	I
2012	CA3100033	TAHOMA MEADOWS MUTUAL WATER COMPANY	I
2012	CA3210003	CITY OF PORTOLA	A
2012	CA3210003	CITY OF PORTOLA	A
2012	CA3210011	PLUMAS EUREKA CSD	A
2012	CA3210011	PLUMAS EUREKA CSD	A
2012	CA3210011	PLUMAS EUREKA CSD	A
2012	CA3210011	PLUMAS EUREKA CSD	A
2012	CA3301380	SAINT ANTHONY TRAILER PARK	A
2012	CA3301380	SAINT ANTHONY TRAILER PARK	A
2012	CA3301380	SAINT ANTHONY TRAILER PARK	A
2012	CA3301380	SAINT ANTHONY TRAILER PARK	A
2012	CA3301482	ORTEGA OAKS RV PARK&CAMPGROUND	A
2012	CA3301482	ORTEGA OAKS RV PARK&CAMPGROUND	A
2012	CA3301482	ORTEGA OAKS RV PARK&CAMPGROUND	A
2012	CA3303092	MECCA ARCO TRAVEL CENTER	A
2012	CA3303092	MECCA ARCO TRAVEL CENTER	A
2012	CA3303092	MECCA ARCO TRAVEL CENTER	A
2012	CA3303092	MECCA ARCO TRAVEL CENTER	A
2012	CA3303112	COACHELLA VALLEY FACILITY	A
2012	CA3303112	COACHELLA VALLEY FACILITY	A
2012	CA3303112	COACHELLA VALLEY FACILITY	A
2012	CA3303112	COACHELLA VALLEY FACILITY	A
2012	CA3310802	CHUCKAWALLA VALLEY/IRONWOOD STATE PRISON	A
2012	CA3400130	GREGG WATER CO	A
2012	CA3400130	GREGG WATER CO	A
2012	CA3400138	LOCKE WATER WORKS CO [SWS]	A
2012	CA3400138	LOCKE WATER WORKS CO [SWS]	A
2012	CA3400138	LOCKE WATER WORKS CO [SWS]	A
2012	CA3400138	LOCKE WATER WORKS CO [SWS]	A
2012	CA3400149	RANCHO MARINA	A
2012	CA3400149	RANCHO MARINA	A
2012	CA3400149	RANCHO MARINA	A
2012	CA3400164	VIEIRA'S RESORT, INC	A

NTNCWS	50	a_<=100	GW
NTNCWS	50	a_<=100	GW
NTNCWS	50	a_<=100	GW
NTNCWS	50	a_<=100	GW
NTNCWS	50	a_<=100	GW
NTNCWS	50	a_<=100	GW
NTNCWS	50	a_<=100	GW
CWS	57	a_<=100	GW
CWS	57	a_<=100	GW
NTNCWS	25	a_<=100	GW
CWS	478	b_101-500	GW
CWS	120	b_101-500	GW
CWS	120	b_101-500	GW
CWS	120	b_101-500	GW
CWS	120	b_101-500	GW
CWS	2500	d_1,001-3,300	SWP
CWS	2500	d_1,001-3,300	SWP
CWS	325	b_101-500	GW
CWS	325	b_101-500	GW
CWS	325	b_101-500	GW
CWS	325	b_101-500	GW
CWS	300	b_101-500	GW
CWS	300	b_101-500	GW
CWS	300	b_101-500	GW
CWS	300	b_101-500	GW
CWS	25	a_<=100	GW
CWS	25	a_<=100	GW
CWS	25	a_<=100	GW
NTNCWS	47	a_<=100	GW
NTNCWS	47	a_<=100	GW
NTNCWS	47	a_<=100	GW
NTNCWS	47	a_<=100	GW
NTNCWS	80	a_<=100	GW
NTNCWS	80	a_<=100	GW
NTNCWS	80	a_<=100	GW
NTNCWS	80	a_<=100	GW
CWS	6151	e_3,301-10,000	GW
CWS	40	a_<=100	GW
CWS	40	a_<=100	GW
CWS	80	a_<=100	GW
CWS	80	a_<=100	GW
CWS	80	a_<=100	GW
CWS	80	a_<=100	GW
CWS	250	b_101-500	GW
CWS	250	b_101-500	GW
CWS	250	b_101-500	GW
CWS	150	b_101-500	GW

P	1200018	1005	01
P	1200023	1005	01
P	1200019	1005	02
P	1200019	1005	01
P	1200021	1005	01
P	1200020	1005	02
P	1200022	1005	01
P	1200018	1005	01
P	1200019	1005	01
P	1200025	1005	01
P	1221021	1005	02
P	1100009	1005	02
P	1300012	1005	02
P	1200011	1005	02
P	1300013	1005	02
L	1202013	1005	02
L	1202014	1005	02
P	1202017	1005	02
P	1202019	1005	02
P	1202018	1005	02
P	1202020	1005	02
P	1200029	1005	02
P	1200031	1005	02
P	1200030	1005	02
P	1300032	1005	02
P	1200006	1005	02
P	1300014	1005	02
P	1200013	1005	02
P	1200006	1005	02
P	1200008	1005	02
P	1200007	1005	02
P	1300009	1005	02
P	1200002	1005	02
P	1200004	1005	02
P	1200003	1005	02
P	1300005	1005	02
S	1120009	1005	02
P	1200005	1005	02
P	1200006	1005	02
P	1200028	1005	02
P	1200030	1005	02
P	1200029	1005	02
P	1200031	1005	02
P	1200018	1005	02
P	1200021	1005	02
P	1200020	1005	02
P	1200042	1005	02

0.045	1/1/2012	3/31/2012	8/19/2014
0.039	10/1/2012	12/31/2012	8/19/2014
0.038	4/1/2012	6/30/2012	8/19/2014
0.026	1/1/2012	3/31/2012	8/19/2014
0.027	7/1/2012	9/30/2012	8/19/2014
0.028	4/1/2012	6/30/2012	8/19/2014
0.031	10/1/2012	12/31/2012	8/19/2014
0.02	7/1/2012	9/30/2012	8/19/2014
0.021	10/1/2012	12/31/2012	8/19/2014
0.046	10/1/2012	12/31/2012	8/19/2014
0.018	1/1/2012	3/31/2012	6/26/2013
20.4	1/1/2012	3/31/2012	8/19/2014
21.8	7/1/2012	9/30/2012	8/19/2014
22.2	4/1/2012	6/30/2012	8/19/2014
21.8	10/1/2012	12/31/2012	8/19/2014
0.018	1/1/2012	3/31/2012	6/26/2013
0.022	4/1/2012	6/30/2012	6/26/2013
0.013	1/1/2012	3/31/2012	6/26/2013
0.013	7/1/2012	9/30/2012	6/26/2013
0.014	4/1/2012	6/30/2012	6/26/2013
0.013	10/1/2012	12/31/2012	6/26/2013
0.021	1/1/2012	3/31/2012	8/19/2014
0.023	7/1/2012	9/30/2012	8/19/2014
0.023	4/1/2012	6/30/2012	8/19/2014
0.025	10/1/2012	12/31/2012	8/19/2014
0.0135	1/1/2012	3/31/2012	8/19/2014
0.014	10/1/2012	12/31/2012	8/19/2014
0.0136	7/1/2012	9/30/2012	8/19/2014
0.022	1/1/2012	3/31/2012	8/19/2014
0.023	7/1/2012	9/30/2012	8/19/2014
0.022	4/1/2012	6/30/2012	8/19/2014
0.026	10/1/2012	12/31/2012	8/19/2014
0.023	1/1/2012	3/31/2012	8/19/2014
0.022	7/1/2012	9/30/2012	8/19/2014
0.023	4/1/2012	6/30/2012	8/19/2014
0.024	10/1/2012	12/31/2012	8/19/2014
0.011	10/1/2012	12/31/2012	6/26/2013
0.01125	7/1/2012	9/30/2012	8/19/2014
0.11	10/1/2012	12/31/2012	8/19/2014
0.03775	1/1/2012	3/31/2012	8/19/2014
0.03475	7/1/2012	9/30/2012	8/19/2014
0.03575	4/1/2012	6/30/2012	8/19/2014
0.03175	10/10/2012	12/31/2012	8/19/2014
0.06542	4/1/2012	6/30/2012	8/19/2014
0.0301675	10/1/2012	12/31/2012	8/19/2014
0.0294175	7/1/2012	9/30/2012	8/19/2014
0.02975	1/1/2012	3/31/2012	8/19/2014

11/20/2014 09	CA		
11/20/2014 09	CA		
11/20/2014 09	CA		
11/20/2014 09	CA		
11/20/2014 09	CA	1305643	1/1/2013
11/20/2014 09	CA	1305643	1/1/2013
11/20/2014 09	CA	1305643	1/1/2013
11/20/2014 09	CA	1305644	1/1/2013
11/20/2014 09	CA	1305644	1/1/2013
11/20/2014 09	CA		
11/20/2014 09	CA	1321016	5/7/2014
11/20/2014 09	CA	1400505	9/24/2013
11/20/2014 09	CA	1400505	9/24/2013
11/20/2014 09	CA	1400505	9/24/2013
11/20/2014 09	CA	1400505	9/24/2013
11/20/2014 09	CA	9602004	10/30/2012
11/20/2014 09	CA	9602004	10/30/2012
11/20/2014 09	CA		
11/20/2014 09	CA		
11/20/2014 09	CA		
11/20/2014 09	CA		
11/20/2014 09	CA		
11/20/2014 09	CA		
11/20/2014 09	CA		
11/20/2014 09	CA		
11/20/2014 09	CA		
11/20/2014 09	CA		
11/20/2014 09	CA		
11/20/2014 09	CA		
11/20/2014 09	CA		
11/20/2014 09	CA		
11/20/2014 09	CA		
11/20/2014 09	CA		
11/20/2014 09	CA		
11/20/2014 09	CA		
11/20/2014 09	CA		
11/20/2014 09	CA	1100504	5/27/2009
11/20/2014 09	CA	1100504	5/27/2009
11/20/2014 09	CA		
11/20/2014 09	CA		
11/20/2014 09	CA		
11/20/2014 09	CA		
11/20/2014 09	CA		
11/20/2014 09	CA		
11/20/2014 09	CA		
11/20/2014 09	CA		

1	50
1	50
1	57
1	25
1	478
1	120
1	2500
1	325
1	300
1	25
1	47
1	80
1	6151
1	40
1	80
1	250
1	150

2012	CA3400164	VIEIRA'S RESORT, INC	A
2012	CA3400164	VIEIRA'S RESORT, INC	A
2012	CA3400164	VIEIRA'S RESORT, INC	A
2012	CA3400169	SPINDRIFT MARINA	A
2012	CA3400169	SPINDRIFT MARINA	A
2012	CA3400169	SPINDRIFT MARINA	A
2012	CA3400169	SPINDRIFT MARINA	A
2012	CA3400248	FRANKLIN ELEMENTARY SCHOOL	A
2012	CA3400248	FRANKLIN ELEMENTARY SCHOOL	A
2012	CA3400248	FRANKLIN ELEMENTARY SCHOOL	A
2012	CA3400332	OXBOW MARINA (SWS)	A
2012	CA3400332	OXBOW MARINA (SWS)	A
2012	CA3400332	OXBOW MARINA (SWS)	A
2012	CA3400332	OXBOW MARINA (SWS)	A
2012	CA3400364	JEAN HARVIE SCHOOL [SWS]	A
2012	CA3400364	JEAN HARVIE SCHOOL [SWS]	A
2012	CA3400364	JEAN HARVIE SCHOOL [SWS]	A
2012	CA3400364	JEAN HARVIE SCHOOL [SWS]	A
2012	CA3400433	EDGEWATER MOBILE HOME PARK	A
2012	CA3400433	EDGEWATER MOBILE HOME PARK	A
2012	CA3400433	EDGEWATER MOBILE HOME PARK	A
2012	CA3400433	EDGEWATER MOBILE HOME PARK	A
2012	CA3500565	FAIRVIEW CHILD DEVELOPMENT CENTER	A
2012	CA3500565	FAIRVIEW CHILD DEVELOPMENT CENTER	A
2012	CA3600025	BAR-LEN MWC	A
2012	CA3600025	BAR-LEN MWC	A
2012	CA3600025	BAR-LEN MWC	A
2012	CA3600036	CALICO GHOST TOWN	A
2012	CA3600036	CALICO GHOST TOWN	A
2012	CA3600036	CALICO GHOST TOWN	A
2012	CA3600036	CALICO GHOST TOWN	A
2012	CA3600062	CALLIER WATER SYSTEM	A
2012	CA3600062	CALLIER WATER SYSTEM	A
2012	CA3600062	CALLIER WATER SYSTEM	A
2012	CA3600062	CALLIER WATER SYSTEM	A
2012	CA3600192	PG & E PIPELINE OPERATION	A
2012	CA3600192	PG & E PIPELINE OPERATION	A
2012	CA3600192	PG & E PIPELINE OPERATION	A
2012	CA3600196	CSA 70 W-4 PIONEERTOWN	A
2012	CA3600196	CSA 70 W-4 PIONEERTOWN	A
2012	CA3600196	CSA 70 W-4 PIONEERTOWN	A
2012	CA3600196	CSA 70 W-4 PIONEERTOWN	A
2012	CA3601013	DARR WATER CO	A
2012	CA3601013	DARR WATER CO	A
2012	CA3601013	DARR WATER CO	A
2012	CA3601013	DARR WATER CO	A
2012	CA3601015	IRONWOOD CAMP	A

CWS	150	b_101-500	GW
CWS	150	b_101-500	GW
CWS	150	b_101-500	GW
CWS	100	a_<=100	GW
CWS	100	a_<=100	GW
CWS	100	a_<=100	GW
CWS	100	a_<=100	GW
NTNCWS	650	c_501-1,000	GW
NTNCWS	650	c_501-1,000	GW
NTNCWS	650	c_501-1,000	GW
CWS	200	b_101-500	GW
CWS	200	b_101-500	GW
CWS	200	b_101-500	GW
CWS	200	b_101-500	GW
NTNCWS	30	a_<=100	GW
NTNCWS	30	a_<=100	GW
NTNCWS	30	a_<=100	GW
NTNCWS	30	a_<=100	GW
CWS	40	a_<=100	GW
CWS	40	a_<=100	GW
CWS	40	a_<=100	GW
CWS	40	a_<=100	GW
NTNCWS	70	a_<=100	GW
NTNCWS	70	a_<=100	GW
CWS	124	b_101-500	GW
CWS	124	b_101-500	GW
CWS	124	b_101-500	GW
NTNCWS	1000	c_501-1,000	GW
NTNCWS	1000	c_501-1,000	GW
NTNCWS	1000	c_501-1,000	GW
NTNCWS	1000	c_501-1,000	GW
NTNCWS	1000	c_501-1,000	GW
NTNCWS	1000	c_501-1,000	GW
NTNCWS	1000	c_501-1,000	GW
NTNCWS	1000	c_501-1,000	GW
NTNCWS	50	a_<=100	GW
NTNCWS	50	a_<=100	GW
NTNCWS	50	a_<=100	GW
CWS	625	c_501-1,000	GW
CWS	625	c_501-1,000	GW
CWS	625	c_501-1,000	GW
CWS	625	c_501-1,000	GW
NTNCWS	1000	c_501-1,000	GW
NTNCWS	1000	c_501-1,000	GW
NTNCWS	1000	c_501-1,000	GW
NTNCWS	1000	c_501-1,000	GW
CWS	1000	c_501-1,000	GW

P	1300048	1005	02
P	1200047	1005	02
P	1200044	1005	02
P	1200003	1005	02
P	1200005	1005	02
P	1200004	1005	02
P	1200006	1005	02
L	1200014	1005	02
L	1200016	1005	02
L	1200015	1005	02
P	1200025	1005	02
P	1200027	1005	02
P	1200026	1005	02
P	1200028	1005	02
L	1200013	1005	02
L	1200015	1005	02
L	1200014	1005	02
L	1200016	1005	02
P	1200015	1005	02
P	1200018	1005	02
P	1200017	1005	02
P	1200019	1005	02
P	1205049	1005	02
P	1205050	1005	02
P	1200002	1005	02
P	1300005	1005	02
P	1300006	1005	02
L	1200001	1005	02
L	1300003	1005	02
L	1200002	1005	02
L	1300004	1005	02
P	1200001	1005	02
P	1300003	1005	02
P	1200002	1005	02
P	1300004	1005	02
P	1300006	1005	02
P	1300010	1005	02
P	1300009	1005	02
L	1300012	1005	02
L	1300014	1005	02
L	1300013	1005	02
L	1300018	1005	02
P	1200001	1005	02
P	1300003	1005	02
P	1200002	1005	02
P	1300004	1005	02
P	1200002	1005	02

0.02675	10/1/2012	12/31/2012	8/19/2014
0.02675	7/1/2012	9/30/2012	8/19/2014
0.0275	4/1/2012	6/30/2012	8/19/2014
0.024	1/1/2012	3/31/2012	8/19/2014
0.013	7/1/2012	9/30/2012	11/20/2014
0.02425	4/1/2012	6/30/2012	8/19/2014
0.0125	10/1/2012	12/31/2012	8/19/2014
0.017175	1/1/2012	3/31/2012	8/19/2014
0.010525	7/1/2012	9/30/2012	8/19/2014
0.016125	4/1/2012	6/30/2012	8/19/2014
0.02875	1/1/2012	3/31/2012	8/19/2014
0.02925	7/1/2012	9/30/2012	8/19/2014
0.0295	4/1/2012	6/30/2012	8/19/2014
0.02925	10/1/2012	12/31/2012	8/19/2014
0.018	1/1/2012	3/31/2012	8/19/2014
0.01725	7/1/2012	9/30/2012	8/19/2014
0.01775	4/1/2012	6/30/2012	8/19/2014
0.017	10/1/2012	12/31/2012	8/19/2014
0.0355	1/1/2012	3/31/2012	8/19/2014
0.035	7/1/2012	9/30/2012	8/19/2014
0.035	4/1/2012	6/30/2012	8/19/2014
0.037	10/1/2012	12/31/2012	8/19/2014
0.016	1/1/2012	3/31/2012	6/26/2013
0.024	4/1/2012	6/30/2012	6/26/2013
13	4/1/2012	6/30/2012	8/19/2014
14.3	7/1/2012	9/30/2012	8/19/2014
15.25	10/1/2012	12/31/2012	8/19/2014
23	1/1/2012	3/31/2012	8/19/2014
22.8	7/1/2012	10/7/2012	8/19/2014
23	4/1/2012	6/30/2012	8/19/2014
23	10/1/2012	12/31/2012	8/19/2014
44.3	1/1/2012	3/31/2012	8/19/2014
41.5	7/1/2012	9/30/2012	8/19/2014
42	4/1/2012	6/30/2012	8/19/2014
40.5	10/1/2012	12/31/2012	8/19/2014
12.67	4/1/2012	6/30/2012	8/19/2014
11.25	10/1/2012	12/31/2012	8/19/2014
12.5	7/1/2012	9/30/2012	8/19/2014
80.3	1/1/2012	3/31/2012	8/19/2014
101.25	7/1/2012	9/30/2012	8/19/2014
89	4/1/2012	6/30/2012	8/19/2014
111	10/1/2012	12/31/2012	8/19/2014
37	1/1/2012	3/31/2012	8/19/2014
36.8	7/1/2012	9/30/2012	8/19/2014
39	4/1/2012	6/30/2012	8/19/2014
39	10/1/2012	12/31/2012	8/19/2014
38.8	7/1/2012	9/30/2012	8/19/2014

11/20/2014	09	CA		
11/20/2014	09	CA		
11/20/2014	09	CA		
11/20/2014	09	CA	1300620	4/22/2012
	09	CA		
11/20/2014	09	CA	1300620	4/22/2012
11/20/2014	09	CA	1300620	4/22/2012
11/20/2014	09	CA	1300614	12/31/2012
11/20/2014	09	CA	1300614	12/31/2012
11/20/2014	09	CA	1300614	12/31/2012
11/20/2014	09	CA		
11/20/2014	09	CA		
11/20/2014	09	CA		
11/20/2014	09	CA		
11/20/2014	09	CA		
11/20/2014	09	CA		
11/20/2014	09	CA		
11/20/2014	09	CA		
11/20/2014	09	CA		
11/20/2014	09	CA		
11/20/2014	09	CA		
11/20/2014	09	CA		
11/20/2014	09	CA	1305048	6/30/2012
11/20/2014	09	CA	1305048	6/30/2012
11/20/2014	09	CA		
11/20/2014	09	CA		
11/20/2014	09	CA		
11/20/2014	09	CA		
11/20/2014	09	CA		
11/20/2014	09	CA		
11/20/2014	09	CA		
11/20/2014	09	CA		
11/20/2014	09	CA		
11/20/2014	09	CA		
11/20/2014	09	CA		
11/20/2014	09	CA		
11/20/2014	09	CA		
11/20/2014	09	CA		
11/20/2014	09	CA		
11/20/2014	09	CA		
11/20/2014	09	CA		
11/20/2014	09	CA		
11/20/2014	09	CA		
11/20/2014	09	CA		
11/20/2014	09	CA		
11/20/2014	09	CA		
11/20/2014	09	CA		

1	100
1	650
1	200
1	30
1	40
1	70
1	124
1	1000
1	1000
1	50
1	625
1	1000
1	1000

2012	CA3610705	US ARMY FORT IRWIN	A
2012	CA3610705	US ARMY FORT IRWIN	A
2012	CA3610705	US ARMY FORT IRWIN	A
2012	CA3610705	US ARMY FORT IRWIN	A
2012	CA3610854	SEARLES VALLEY MINERALS OPERATIONS INC	A
2012	CA3610854	SEARLES VALLEY MINERALS OPERATIONS INC	A
2012	CA3610854	SEARLES VALLEY MINERALS OPERATIONS INC	A
2012	CA3610854	SEARLES VALLEY MINERALS OPERATIONS INC	A
2012	CA3900579	CENTURY MOBILE HOME PARK	A
2012	CA3900579	CENTURY MOBILE HOME PARK	A
2012	CA3900579	CENTURY MOBILE HOME PARK	A
2012	CA3900579	CENTURY MOBILE HOME PARK	A
2012	CA3900732	V & P TRAILER COURT WATER SYSTEM	A
2012	CA3900732	V & P TRAILER COURT WATER SYSTEM	A
2012	CA3900732	V & P TRAILER COURT WATER SYSTEM	A
2012	CA3900732	V & P TRAILER COURT WATER SYSTEM	A
2012	CA3900815	DELICATO VINEYARDS	A
2012	CA3900815	DELICATO VINEYARDS	A
2012	CA3900815	DELICATO VINEYARDS	A
2012	CA3900815	DELICATO VINEYARDS	A
2012	CA3901169	MUSD-NILE GARDEN SCHOOL	A
2012	CA3901169	MUSD-NILE GARDEN SCHOOL	A
2012	CA3901169	MUSD-NILE GARDEN SCHOOL	A
2012	CA3901169	MUSD-NILE GARDEN SCHOOL	A
2012	CA3901213	AVALOS, SILVIA	A
2012	CA3901213	AVALOS, SILVIA	A
2012	CA3901213	AVALOS, SILVIA	A
2012	CA3901213	AVALOS, SILVIA	A
2012	CA3901290	FISHER NURSERY	A
2012	CA3901290	FISHER NURSERY	A
2012	CA3901290	FISHER NURSERY	A
2012	CA3901290	FISHER NURSERY	A
2012	CA3901334	BJJ COMPANY LLC	A
2012	CA3901334	BJJ COMPANY LLC	A
2012	CA3901334	BJJ COMPANY LLC	A
2012	CA3901334	BJJ COMPANY LLC	A
2012	CA3901390	FRANK C ALEGRE TRUCKING INC WS	A
2012	CA3901390	FRANK C ALEGRE TRUCKING INC WS	A
2012	CA3901390	FRANK C ALEGRE TRUCKING INC WS	A
2012	CA3901390	FRANK C ALEGRE TRUCKING INC WS	A
2012	CA3901392	ENVIROPLEX, INC	A
2012	CA3901392	ENVIROPLEX, INC	A
2012	CA3901392	ENVIROPLEX, INC	A
2012	CA3901392	ENVIROPLEX, INC	A
2012	CA3901392	ENVIROPLEX, INC	A
2012	CA3910005	MANTECA, CITY OF	A
2012	CA3910005	MANTECA, CITY OF	A

CWS	16000	f_10,001-50,000	GW
CWS	16000	f_10,001-50,000	GW
CWS	16000	f_10,001-50,000	GW
CWS	16000	f_10,001-50,000	GW
CWS	2000	d_1,001-3,300	GW
CWS	2000	d_1,001-3,300	GW
CWS	2000	d_1,001-3,300	GW
CWS	2000	d_1,001-3,300	GW
CWS	50	a_<=100	GW
CWS	50	a_<=100	GW
CWS	50	a_<=100	GW
CWS	50	a_<=100	GW
CWS	35	a_<=100	GW
CWS	35	a_<=100	GW
CWS	35	a_<=100	GW
CWS	35	a_<=100	GW
NTNCWS	25	a_<=100	GW
NTNCWS	25	a_<=100	GW
NTNCWS	25	a_<=100	GW
NTNCWS	25	a_<=100	GW
NTNCWS	804	c_501-1,000	GW
NTNCWS	804	c_501-1,000	GW
NTNCWS	804	c_501-1,000	GW
NTNCWS	804	c_501-1,000	GW
CWS	30	a_<=100	GW
CWS	30	a_<=100	GW
CWS	30	a_<=100	GW
CWS	30	a_<=100	GW
NTNCWS	50	a_<=100	GW
NTNCWS	50	a_<=100	GW
NTNCWS	50	a_<=100	GW
NTNCWS	50	a_<=100	GW
NTNCWS	40	a_<=100	GW
NTNCWS	40	a_<=100	GW
NTNCWS	40	a_<=100	GW
NTNCWS	40	a_<=100	GW
NTNCWS	25	a_<=100	GW
NTNCWS	25	a_<=100	GW
NTNCWS	25	a_<=100	GW
NTNCWS	25	a_<=100	GW
NTNCWS	25	a_<=100	GW
NTNCWS	25	a_<=100	GW
NTNCWS	25	a_<=100	GW
NTNCWS	25	a_<=100	GW
NTNCWS	25	a_<=100	GW
CWS	66451	g_50,001-100,000	SWP
CWS	66451	g_50,001-100,000	SWP

F	1213025	1005	02
F	1213029	1005	02
F	1213027	1005	02
F	1213031	1005	02
P	1213017	1005	02
P	1213019	1005	02
P	1213018	1005	02
P	1213020	1005	02
P	1200019	1005	02
P	1200022	1005	02
P	1200021	1005	02
P	1300023	1005	02
P	1200014	1005	02
P	1200016	1005	02
P	1200015	1005	02
P	1300017	1005	02
P	1200004	1005	02
P	1200006	1005	02
P	1200005	1005	02
P	1300007	1005	02
L	1200010	1005	02
L	1200012	1005	02
L	1200011	1005	02
L	1300013	1005	02
P	1200012	1005	02
P	1200013	1005	02
P	1200014	1005	02
P	1300015	1005	02
P	1200009	1005	02
P	1200011	1005	02
P	1200010	1005	02
P	1300012	1005	02
P	1200009	1005	02
P	1200011	1005	02
P	1200010	1005	02
P	1300012	1005	02
P	1200004	1005	02
P	1200006	1005	02
P	1200005	1005	02
P	1300007	1005	02
P	1200011	1005	02
P	1200014	1005	02
P	1200012	1005	02
P	1200015	1005	02
P	1300016	1005	02
L	9310005	1005	02
L	1210028	1005	02

0.03	1/1/2012	3/31/2012	6/26/2013
0.03	7/1/2012	9/30/2012	6/26/2013
0.03	4/1/2012	6/30/2012	6/26/2013
0.031	10/1/2012	12/31/2012	6/26/2013
0.0275	1/1/2012	3/31/2012	6/26/2013
0.025	7/1/2012	9/30/2012	6/26/2013
0.02475	4/1/2012	6/30/2012	6/26/2013
0.025	10/1/2012	12/31/2012	6/26/2013
13	1/1/2012	3/31/2012	8/19/2014
13	7/1/2012	9/30/2012	8/19/2014
13	4/1/2012	6/30/2012	8/19/2014
13	10/1/2012	12/31/2012	8/19/2014
12	1/1/2012	3/31/2012	8/19/2014
12	7/1/2012	9/30/2012	8/19/2014
12	4/1/2012	6/30/2012	8/19/2014
12	10/1/2012	12/31/2012	8/19/2014
21	1/1/2012	3/31/2012	8/19/2014
19	7/1/2012	9/30/2012	8/19/2014
13	4/1/2012	6/30/2012	8/19/2014
19	10/1/2012	12/31/2012	8/19/2014
23	1/1/2012	3/31/2012	8/19/2014
23	7/1/2012	9/30/2012	8/19/2014
23	4/1/2012	6/30/2012	8/19/2014
23	10/1/2012	12/31/2012	8/19/2014
13	1/1/2012	3/31/2012	8/19/2014
13	4/1/2012	6/30/2012	8/19/2014
13	7/1/2012	9/30/2012	8/19/2014
13	10/1/2012	12/31/2012	8/19/2014
12	1/1/2012	3/31/2012	8/19/2014
12	7/1/2012	9/30/2012	8/19/2014
12	4/1/2012	6/30/2012	8/19/2014
12	10/1/2012	12/31/2012	8/19/2014
23	1/1/2012	1/31/2012	8/19/2014
22	7/1/2012	9/30/2012	8/19/2014
22	4/1/2012	6/30/2012	8/19/2014
18	10/1/2012	12/31/2012	11/20/2014
21	1/1/2012	3/31/2012	8/19/2014
21	7/1/2012	9/30/2012	8/19/2014
18.5	4/1/2012	6/30/2012	8/19/2014
21	10/1/2012	12/31/2012	8/19/2014
12	3/1/2012	3/31/2012	8/19/2014
12	4/1/2012	6/30/2012	8/19/2014
12	4/2/2012	6/28/2012	8/19/2014
12	7/1/2012	9/30/2012	8/19/2014
12	10/1/2012	12/31/2012	8/19/2014
0.0121	10/1/2012	12/31/2012	2/27/2014
0.0136	1/1/2012	3/31/2012	6/26/2013

11/20/2014 09	CA		
11/20/2014 09	CA		
11/20/2014 09	CA		
11/20/2014 09	CA		
11/20/2014 09	CA	9913003	4/1/2013
11/20/2014 09	CA	9913003	4/1/2013
11/20/2014 09	CA	9913003	4/1/2013
11/20/2014 09	CA	9913003	4/1/2013
11/20/2014 09	CA		
11/20/2014 09	CA		
11/20/2014 09	CA		
11/20/2014 09	CA		
11/20/2014 09	CA	1302723	8/12/2014
11/20/2014 09	CA	1302723	8/12/2014
11/20/2014 09	CA	1302723	8/12/2014
11/20/2014 09	CA	1302723	8/12/2014
11/20/2014 09	CA		
11/20/2014 09	CA		
11/20/2014 09	CA		
11/20/2014 09	CA		
11/20/2014 09	CA		
11/20/2014 09	CA		
11/20/2014 09	CA		
11/20/2014 09	CA		
11/20/2014 09	CA		
11/20/2014 09	CA		
11/20/2014 09	CA		
11/20/2014 09	CA		
11/20/2014 09	CA		
11/20/2014 09	CA		
11/20/2014 09	CA		
11/20/2014 09	CA		
11/20/2014 09	CA		
11/20/2014 09	CA		
09	CA		
11/20/2014 09	CA	1302690	3/1/2014
11/20/2014 09	CA	1302690	3/1/2014
11/20/2014 09	CA	1302690	3/1/2014
11/20/2014 09	CA	1302690	3/1/2014
11/20/2014 09	CA		
11/20/2014 09	CA		
11/20/2014 09	CA		
11/20/2014 09	CA		
11/20/2014 09	CA		
11/20/2014 09	CA		
11/20/2014 09	CA		

1	16000
1	2000
1	50
1	35
1	25
1	804
1	30
1	50
1	40
1	25
1	25
1	66451

2012	CA3910005	MANTECA, CITY OF	A
2012	CA3910005	MANTECA, CITY OF	A
2012	CA3910015	CITY OF LATHROP	A
2012	CA3910015	CITY OF LATHROP	A
2012	CA3910015	CITY OF LATHROP	A
2012	CA3910015	CITY OF LATHROP	A
2012	CA4210009	CUYAMA COMMUNITY SERVICES DISTRICT	A
2012	CA4210009	CUYAMA COMMUNITY SERVICES DISTRICT	A
2012	CA4210009	CUYAMA COMMUNITY SERVICES DISTRICT	A
2012	CA4210009	CUYAMA COMMUNITY SERVICES DISTRICT	A
2012	CA4600019	SIERRA CO. W.W.D #1 CALPINE	A
2012	CA4600019	SIERRA CO. W.W.D #1 CALPINE	A
2012	CA4600019	SIERRA CO. W.W.D #1 CALPINE	A
2012	CA4600019	SIERRA CO. W.W.D #1 CALPINE	A
2012	CA4900575	LOCH HAVEN MUTUAL WATER COMPANY	A
2012	CA4900575	LOCH HAVEN MUTUAL WATER COMPANY	A
2012	CA4900575	LOCH HAVEN MUTUAL WATER COMPANY	A
2012	CA4900643	MOUNT WESKE ESTATES MUTUAL WATER COMPANY	A
2012	CA4900643	MOUNT WESKE ESTATES MUTUAL WATER COMPANY	A
2012	CA4900643	MOUNT WESKE ESTATES MUTUAL WATER COMPANY	A
2012	CA4900643	MOUNT WESKE ESTATES MUTUAL WATER COMPANY	A
2012	CA4900676	SEQUOIA GARDENS MOBILE HOME PARK	A
2012	CA4900676	SEQUOIA GARDENS MOBILE HOME PARK	A
2012	CA4900676	SEQUOIA GARDENS MOBILE HOME PARK	A
2012	CA4900676	SEQUOIA GARDENS MOBILE HOME PARK	A
2012	CA4900723	SHAMROCK MOBILE HOME PARK	A
2012	CA4900723	SHAMROCK MOBILE HOME PARK	A
2012	CA4900723	SHAMROCK MOBILE HOME PARK	A
2012	CA4900723	SHAMROCK MOBILE HOME PARK	A
2012	CA4900815	PALMS INN	A
2012	CA4900815	PALMS INN	A
2012	CA4900815	PALMS INN	A
2012	CA4900815	PALMS INN	A
2012	CA4900897	RODNEY STRONG VINEYARDS	A
2012	CA4900897	RODNEY STRONG VINEYARDS	A
2012	CA4900897	RODNEY STRONG VINEYARDS	A
2012	CA4900897	RODNEY STRONG VINEYARDS	A
2012	CA4901195	MOORLAND AVENUE APARTMENTS	A
2012	CA4901195	MOORLAND AVENUE APARTMENTS	A
2012	CA4901195	MOORLAND AVENUE APARTMENTS	A
2012	CA4901195	MOORLAND AVENUE APARTMENTS	A
2012	CA4901225	THE RENTAL PLACE	A
2012	CA4901225	THE RENTAL PLACE	A
2012	CA5000033	COBLES CORNER	A
2012	CA5000033	COBLES CORNER	A
2012	CA5000033	COBLES CORNER	A
2012	CA5000033	COBLES CORNER	A

CWS	66451	g_50,001-100,000	SWP
CWS	66451	g_50,001-100,000	SWP
CWS	12427	f_10,001-50,000	SWP
CWS	12427	f_10,001-50,000	SWP
CWS	12427	f_10,001-50,000	SWP
CWS	12427	f_10,001-50,000	SWP
CWS	820	c_501-1,000	GW
CWS	820	c_501-1,000	GW
CWS	820	c_501-1,000	GW
CWS	820	c_501-1,000	GW
CWS	225	b_101-500	GW
CWS	225	b_101-500	GW
CWS	225	b_101-500	GW
CWS	225	b_101-500	GW
CWS	50	a_<=100	GW
CWS	50	a_<=100	GW
CWS	50	a_<=100	GW
CWS	62	a_<=100	GW
CWS	62	a_<=100	GW
CWS	62	a_<=100	GW
CWS	62	a_<=100	GW
CWS	300	b_101-500	GW
CWS	300	b_101-500	GW
CWS	300	b_101-500	GW
CWS	300	b_101-500	GW
CWS	188	b_101-500	GW
CWS	188	b_101-500	GW
CWS	188	b_101-500	GW
CWS	188	b_101-500	GW
NTNCWS	300	b_101-500	GW
NTNCWS	300	b_101-500	GW
NTNCWS	300	b_101-500	GW
NTNCWS	300	b_101-500	GW
NTNCWS	100	a_<=100	GW
NTNCWS	100	a_<=100	GW
NTNCWS	100	a_<=100	GW
NTNCWS	100	a_<=100	GW
CWS	64	a_<=100	GW
CWS	64	a_<=100	GW
CWS	64	a_<=100	GW
CWS	64	a_<=100	GW
NTNCWS	45	a_<=100	GW
NTNCWS	45	a_<=100	GW
CWS	50	a_<=100	GW
CWS	50	a_<=100	GW
CWS	50	a_<=100	GW
CWS	50	a_<=100	GW

L	1210030	1005	02
L	1210029	1005	02
L	9610010	1005	02
L	9610012	1005	02
L	9610014	1005	02
L	9610013	1005	02
L	1206016	1005	02
L	1206018	1005	02
L	1206017	1005	02
L	9506002	1005	02
L	1202014	1005	02
L	1202016	1005	02
L	1202015	1005	02
L	1202017	1005	02
P	9803010	1005	02
P	1218034	1005	02
P	1218035	1005	02
P	1218020	1005	02
P	1218022	1005	02
P	1218021	1005	02
P	1218023	1005	02
P	1218014	1005	02
P	1218016	1005	02
P	1218015	1005	02
P	1218017	1005	02
P	9718002	1005	02
P	1218027	1005	02
P	1218029	1005	02
P	1218028	1005	02
P	1218025	1005	02
P	1218027	1005	02
P	1218026	1005	02
P	1218028	1005	02
P	1218025	1005	02
P	1218027	1005	02
P	1218026	1005	02
P	1218028	1005	02
P	9703011	1005	02
P	1218036	1005	02
P	1218039	1005	02
P	1218037	1005	02
P	1218028	1005	02
P	1218029	1005	02
P	1280002	1005	02
P	1280004	1005	02
P	1280003	1005	02
P	1380001	1005	02

0.0128	7/1/2012	9/30/2012	6/26/2013
0.0139	4/1/2012	6/30/2012	6/26/2013
0.01175	7/1/2012	9/30/2012	12/18/2013
0.01875	1/1/2012	3/31/2012	12/18/2013
0.01275	10/1/2012	12/31/2012	12/18/2013
0.0187	4/1/2012	6/30/2012	12/18/2013
0.0295	1/1/2012	3/31/2012	6/26/2013
0.0257	7/1/2012	9/30/2012	6/26/2013
0.0257	4/1/2012	6/30/2012	6/26/2013
0.0257	10/1/2012	12/31/2012	6/26/2013
0.018	1/1/2012	3/31/2012	6/26/2013
0.018	7/1/2012	9/30/2012	6/26/2013
0.018	4/1/2012	6/30/2012	6/26/2013
0.018	10/1/2012	12/31/2012	6/26/2013
0.010725	10/1/2012	12/31/2012	6/26/2013
0.0132	1/1/2012	3/31/2012	6/26/2013
0.0117	4/1/2012	6/30/2012	6/26/2013
0.0368	1/1/2012	3/31/2012	6/26/2013
0.0215	7/1/2012	9/30/2012	6/26/2013
0.0268	4/1/2012	6/30/2012	6/26/2013
0.0213	10/1/2012	12/31/2012	6/26/2013
0.0157	1/1/2012	3/31/2012	6/26/2013
0.017	7/1/2012	9/30/2012	6/26/2013
0.0156	4/1/2012	6/30/2012	6/26/2013
0.0143	10/1/2012	12/31/2012	6/26/2013
0.0101	10/1/2012	12/31/2012	6/26/2013
0.0123	1/1/2012	3/31/2012	6/26/2013
0.011	7/1/2012	9/30/2012	6/26/2013
0.0108	4/1/2012	6/30/2012	6/26/2013
0.028	1/1/2012	3/31/2012	6/26/2013
0.024	7/1/2012	9/30/2012	6/26/2013
0.0255	4/1/2012	6/30/2012	6/26/2013
0.178	10/1/2012	12/31/2012	6/26/2013
0.0132	1/1/2012	3/31/2012	6/26/2013
0.049	7/1/2012	9/30/2012	6/26/2013
0.0478	4/1/2012	6/30/2012	6/26/2013
0.0528	10/1/2012	12/31/2012	6/26/2013
0.0236	10/1/2012	12/31/2012	6/26/2013
0.0365	1/1/2012	3/31/2012	6/26/2013
0.026	7/1/2012	9/30/2012	6/26/2013
0.0153	4/1/2012	6/30/2012	6/26/2013
0.0363	4/1/2012	6/30/2012	6/26/2013
0.039	7/1/2012	9/30/2012	6/26/2013
0.011	1/1/2012	3/31/2012	8/19/2014
0.011	7/1/2012	9/30/2012	8/19/2014
0.011	4/1/2012	6/30/2012	8/19/2014
0.011	10/1/2012	12/31/2012	8/19/2014

11/20/2014 09	CA		
11/20/2014 09	CA		
11/20/2014 09	CA		
11/20/2014 09	CA	9910015	7/1/2012
11/20/2014 09	CA		
11/20/2014 09	CA	9910015	7/1/2012
11/20/2014 09	CA		
11/20/2014 09	CA		
11/20/2014 09	CA		
11/20/2014 09	CA		
11/20/2014 09	CA		
11/20/2014 09	CA		
11/20/2014 09	CA		
11/20/2014 09	CA		
11/20/2014 09	CA		
11/20/2014 09	CA		
11/20/2014 09	CA		
11/20/2014 09	CA		
11/20/2014 09	CA		
11/20/2014 09	CA		
11/20/2014 09	CA		
11/20/2014 09	CA		
11/20/2014 09	CA		
11/20/2014 09	CA		
11/20/2014 09	CA		
11/20/2014 09	CA		
11/20/2014 09	CA		
11/20/2014 09	CA		
11/20/2014 09	CA		
11/20/2014 09	CA	1318008	12/6/2012
11/20/2014 09	CA	1318008	12/6/2012
11/20/2014 09	CA	1318008	12/6/2012
11/20/2014 09	CA		
11/20/2014 09	CA		
11/20/2014 09	CA		
11/20/2014 09	CA		
11/20/2014 09	CA		
11/20/2014 09	CA		
11/20/2014 09	CA		
11/20/2014 09	CA		
11/20/2014 09	CA		
11/20/2014 09	CA		
11/20/2014 09	CA		
11/20/2014 09	CA		
11/20/2014 09	CA		
11/20/2014 09	CA		
11/20/2014 09	CA		
11/20/2014 09	CA		
11/20/2014 09	CA		

1	12427
1	820
1	225
1	50
1	62
1	300
1	188
1	300
1	100
1	64
1	45
1	50

2012	CA5000051	MOBILE PLAZA PARK	A
2012	CA5000051	MOBILE PLAZA PARK	A
2012	CA5000051	MOBILE PLAZA PARK	A
2012	CA5000077	CERES WEST MHP	A
2012	CA5000077	CERES WEST MHP	A
2012	CA5000077	CERES WEST MHP	A
2012	CA5000077	CERES WEST MHP	A
2012	CA5000080	COUNTRY WESTERN MOBILE HOME PARK	A
2012	CA5000080	COUNTRY WESTERN MOBILE HOME PARK	A
2012	CA5000080	COUNTRY WESTERN MOBILE HOME PARK	A
2012	CA5000080	COUNTRY WESTERN MOBILE HOME PARK	A
2012	CA5000085	GREEN RUN MOBILE ESTATES	A
2012	CA5000085	GREEN RUN MOBILE ESTATES	A
2012	CA5000085	GREEN RUN MOBILE ESTATES	A
2012	CA5000085	GREEN RUN MOBILE ESTATES	A
2012	CA5000086	COUNTRYSIDE MOBILEHOME ESTATES - ADULT P	A
2012	CA5000086	COUNTRYSIDE MOBILEHOME ESTATES - ADULT P	A
2012	CA5000086	COUNTRYSIDE MOBILEHOME ESTATES - ADULT P	A
2012	CA5000086	COUNTRYSIDE MOBILEHOME ESTATES - ADULT P	A
2012	CA5000195	SWANSON FARMS	I
2012	CA5000195	SWANSON FARMS	I
2012	CA5000195	SWANSON FARMS	I
2012	CA5000218	COUNTRY VILLA APTS	A
2012	CA5000218	COUNTRY VILLA APTS	A
2012	CA5000218	COUNTRY VILLA APTS	A
2012	CA5000218	COUNTRY VILLA APTS	A
2012	CA5000273	GRATTON SCHOOL	A
2012	CA5000273	GRATTON SCHOOL	A
2012	CA5000273	GRATTON SCHOOL	A
2012	CA5000273	GRATTON SCHOOL	A
2012	CA5000308	B & H MANUFACTURING	A
2012	CA5000389	MONTEREY PARK TRACT COMMUNITY SERVICE DI	A
2012	CA5000389	MONTEREY PARK TRACT COMMUNITY SERVICE DI	A
2012	CA5000389	MONTEREY PARK TRACT COMMUNITY SERVICE DI	A
2012	CA5000389	MONTEREY PARK TRACT COMMUNITY SERVICE DI	A
2012	CA5000465	DUARTE NURSERY INC WATER SYSTEM	A
2012	CA5000465	DUARTE NURSERY INC WATER SYSTEM	A
2012	CA5000465	DUARTE NURSERY INC WATER SYSTEM	A
2012	CA5000465	DUARTE NURSERY INC WATER SYSTEM	A
2012	CA5000484	UNITED PALLET SERVICES INC WATER SYSTEM	A
2012	CA5000484	UNITED PALLET SERVICES INC WATER SYSTEM	A
2012	CA5000484	UNITED PALLET SERVICES INC WATER SYSTEM	A
2012	CA5000484	UNITED PALLET SERVICES INC WATER SYSTEM	A
2012	CA5000555	PIRANHA PRODUCE	N
2012	CA5000555	PIRANHA PRODUCE	N
2012	CA5000555	PIRANHA PRODUCE	N
2012	CA5000555	PIRANHA PRODUCE	N

CWS	125	b_101-500	GW
CWS	125	b_101-500	GW
CWS	125	b_101-500	GW
CWS	161	b_101-500	GW
CWS	161	b_101-500	GW
CWS	161	b_101-500	GW
CWS	161	b_101-500	GW
CWS	120	b_101-500	GW
CWS	120	b_101-500	GW
CWS	120	b_101-500	GW
CWS	120	b_101-500	GW
CWS	100	a_<=100	GW
CWS	100	a_<=100	GW
CWS	100	a_<=100	GW
CWS	100	a_<=100	GW
CWS	60	a_<=100	GW
CWS	60	a_<=100	GW
CWS	60	a_<=100	GW
CWS	60	a_<=100	GW
NTNCWS	25	a_<=100	GW
NTNCWS	25	a_<=100	GW
NTNCWS	25	a_<=100	GW
CWS	30	a_<=100	GW
CWS	30	a_<=100	GW
CWS	30	a_<=100	GW
CWS	30	a_<=100	GW
NTNCWS	110	b_101-500	GW
NTNCWS	110	b_101-500	GW
NTNCWS	110	b_101-500	GW
NTNCWS	110	b_101-500	GW
NTNCWS	90	a_<=100	GW
CWS	186	b_101-500	GW
CWS	186	b_101-500	GW
CWS	186	b_101-500	GW
CWS	186	b_101-500	GW
NTNCWS	75	a_<=100	GW
NTNCWS	75	a_<=100	GW
NTNCWS	75	a_<=100	GW
NTNCWS	75	a_<=100	GW
NTNCWS	45	a_<=100	GW
NTNCWS	45	a_<=100	GW
NTNCWS	45	a_<=100	GW
NTNCWS	45	a_<=100	GW
NTNCWS	26	a_<=100	GW
NTNCWS	26	a_<=100	GW
NTNCWS	26	a_<=100	GW
NTNCWS	26	a_<=100	GW

P	1280001	1005	02
P	1380001	1005	02
P	1280002	1005	02
P	1280002	1005	02
P	1280004	1005	02
P	1280003	1005	02
P	1380001	1005	02
P	1280002	1005	02
P	1280004	1005	02
P	1280003	1005	02
P	1380001	1005	02
P	1280002	1005	02
P	1280004	1005	02
P	1280003	1005	02
P	1380001	1005	02
P	1280002	1005	02
P	1280004	1005	02
P	1280003	1005	02
P	1380001	1005	02
P	1280002	1005	02
P	1380001	1005	02
P	1280003	1005	02
P	1280002	1005	02
P	1280004	1005	02
P	1280003	1005	02
P	1380001	1005	02
L	1280002	1005	02
L	1280004	1005	02
L	1280003	1005	02
L	1380002	1005	02
P	1280002	1005	02
P	1280002	1005	02
P	1380004	1005	02
P	1280004	1005	02
P	1280003	1005	02
P	1280002	1005	02
P	1280005	1005	02
P	1280004	1005	02
P	1380001	1005	02
P	1280002	1005	02
P	1280004	1005	02
P	1280003	1005	02
P	1380001	1005	02
P	1280002	1005	02
P	1280004	1005	02
P	1280003	1005	02
P	1380001	1005	02

0.013	4/1/2012	6/30/2012	8/19/2014
0.013	10/1/2012	12/31/2012	8/19/2014
0.013	7/1/2012	9/30/2012	8/19/2014
0.016	1/1/2012	3/31/2012	8/19/2014
0.018	7/1/2012	9/30/2012	8/19/2014
0.18	4/1/2012	6/30/2012	8/19/2014
0.019	10/1/2012	12/31/2012	8/19/2014
0.024	1/1/2012	3/31/2012	8/19/2014
0.022	7/1/2012	9/30/2012	8/19/2014
0.022	4/1/2012	6/30/2012	8/19/2014
0.022	10/1/2012	12/31/2012	8/19/2014
0.014	1/1/2012	3/31/2012	8/19/2014
0.016	7/1/2012	9/30/2012	8/19/2014
0.016	4/1/2012	6/30/2012	8/19/2014
0.016	10/1/2012	12/31/2012	8/19/2014
0.014	1/1/2012	3/31/2012	8/19/2014
0.012	7/1/2012	9/30/2012	8/19/2014
0.012	4/1/2012	6/30/2012	8/19/2014
0.012	10/1/2012	12/31/2012	8/19/2014
0.011	1/1/2012	3/31/2012	8/19/2014
0.011	10/1/2012	12/31/2012	8/19/2014
0.011	7/1/2012	9/30/2012	8/19/2014
0.021	1/1/2012	3/31/2012	8/19/2014
0.021	7/1/2012	9/30/2012	8/19/2014
0.019	4/1/2012	6/30/2012	8/19/2014
0.022	10/1/2012	12/31/2012	8/19/2014
0.014	1/1/2012	3/31/2012	8/19/2014
0.014	7/1/2012	9/30/2012	8/19/2014
0.013	4/1/2012	6/30/2012	8/19/2014
0.014	10/1/2012	12/31/2012	8/19/2014
0.011	1/1/2012	3/31/2012	8/19/2014
0.035	1/1/2012	3/31/2012	8/19/2014
0.035	10/1/2012	12/31/2012	8/19/2014
0.036	7/1/2012	9/30/2012	8/19/2014
0.036	4/1/2012	6/30/2012	8/19/2014
0.017	1/1/2012	3/31/2012	8/19/2014
0.017	7/1/2012	9/30/2012	8/19/2014
0.016	4/1/2012	6/30/2012	8/19/2014
0.018	10/1/2012	12/31/2012	8/19/2014
0.015	1/1/2012	3/31/2012	8/19/2014
0.014	7/1/2012	9/30/2012	8/19/2014
0.015	4/1/2012	6/30/2012	8/19/2014
0.013	10/1/2012	12/31/2012	8/19/2014
0.012	1/1/2012	3/31/2012	8/19/2014
0.012	7/1/2012	9/30/2012	8/19/2014
0.012	4/1/2012	6/30/2012	8/19/2014
0.012	10/1/2012	12/31/2012	8/19/2014

11/20/2014 09	CA	
11/20/2014 09	CA	
11/20/2014 09	CA	
11/20/2014 09	CA	
11/20/2014 09	CA	
11/20/2014 09	CA	
11/20/2014 09	CA	
11/20/2014 09	CA	
11/20/2014 09	CA	
11/20/2014 09	CA	
11/20/2014 09	CA	
11/20/2014 09	CA	
11/20/2014 09	CA	
11/20/2014 09	CA	
11/20/2014 09	CA	
11/20/2014 09	CA	
11/20/2014 09	CA	
11/20/2014 09	CA	
11/20/2014 09	CA	
11/20/2014 09	CA	3/1/2014
11/20/2014 09	CA	3/1/2014
11/20/2014 09	CA	3/1/2014
11/20/2014 09	CA	
11/20/2014 09	CA	
11/20/2014 09	CA	
11/20/2014 09	CA	
11/20/2014 09	CA	
11/20/2014 09	CA	
11/20/2014 09	CA	
11/20/2014 09	CA	
11/20/2014 09	CA	
11/20/2014 09	CA	
11/20/2014 09	CA	
11/20/2014 09	CA	
11/20/2014 09	CA	
11/20/2014 09	CA	
11/20/2014 09	CA	
11/20/2014 09	CA	
11/20/2014 09	CA	
11/20/2014 09	CA	
11/20/2014 09	CA	
11/20/2014 09	CA	
11/20/2014 09	CA	
11/20/2014 09	CA	5/6/2014
11/20/2014 09	CA	5/6/2014
11/20/2014 09	CA	5/6/2014
11/20/2014 09	CA	5/6/2014

1	125
1	161
1	120
1	100
1	60
1	25
1	30
1	110
1	90
1	186
1	75
1	45
1	26

2012	CA5010008	HUGHSON, CITY OF	A
2012	CA5010008	HUGHSON, CITY OF	A
2012	CA5010008	HUGHSON, CITY OF	A
2012	CA5010008	HUGHSON, CITY OF	A
2012	CA5010009	KEYES COMMUNITY SERVICES DIST.	A
2012	CA5010009	KEYES COMMUNITY SERVICES DIST.	A
2012	CA5010009	KEYES COMMUNITY SERVICES DIST.	A
2012	CA5010009	KEYES COMMUNITY SERVICES DIST.	A
2012	CA5100107	SUTTER CO. WWD#1 (ROBBINS)	A
2012	CA5100107	SUTTER CO. WWD#1 (ROBBINS)	A
2012	CA5100107	SUTTER CO. WWD#1 (ROBBINS)	A
2012	CA5100109	WILDEWOOD MUTUAL WATER CO., INC.	A
2012	CA5100109	WILDEWOOD MUTUAL WATER CO., INC.	A
2012	CA5100109	WILDEWOOD MUTUAL WATER CO., INC.	A
2012	CA5100139	FRANKLIN ELEMENTARY SCHOOL	N
2012	CA5100139	FRANKLIN ELEMENTARY SCHOOL	N
2012	CA5100139	FRANKLIN ELEMENTARY SCHOOL	N
2012	CA5100139	FRANKLIN ELEMENTARY SCHOOL	N
2012	CA5100149	BARRY ELEMENTARY SCHOOL	A
2012	CA5100149	BARRY ELEMENTARY SCHOOL	A
2012	CA5100149	BARRY ELEMENTARY SCHOOL	A
2012	CA5100149	BARRY ELEMENTARY SCHOOL	A
2012	CA5100153	HOLT OF CALIFORNIA	A
2012	CA5100153	HOLT OF CALIFORNIA	A
2012	CA5100153	HOLT OF CALIFORNIA	A
2012	CA5100172	ENCINAL ELEMENTARY SCHOOL	A
2012	CA5100172	ENCINAL ELEMENTARY SCHOOL	A
2012	CA5100172	ENCINAL ELEMENTARY SCHOOL	A
2012	CA5100172	ENCINAL ELEMENTARY SCHOOL	A
2012	CA5100180	GRACE BAPTIST CHURCH	A
2012	CA5100180	GRACE BAPTIST CHURCH	A
2012	CA5100180	GRACE BAPTIST CHURCH	A
2012	CA5100180	GRACE BAPTIST CHURCH	A
2012	CA5101009	WILDEWOOD EAST MUTUAL	A
2012	CA5101009	WILDEWOOD EAST MUTUAL	A
2012	CA5105008	VALLEY FARM TRANSPORT	N
2012	CA5210003	LOS MOLINOS COMM. SERVICES DIST.	A
2012	CA5210003	LOS MOLINOS COMM. SERVICES DIST.	A
2012	CA5210003	LOS MOLINOS COMM. SERVICES DIST.	A
2012	CA5210003	LOS MOLINOS COMM. SERVICES DIST.	A
2012	CA5301002	LEWISTON COMMUNITY SERVICES DISTRICT	A
2012	CA5301002	LEWISTON COMMUNITY SERVICES DISTRICT	A
2012	CA5301002	LEWISTON COMMUNITY SERVICES DISTRICT	A
2012	CA5301002	LEWISTON COMMUNITY SERVICES DISTRICT	A
2012	CA5400544	ALLENSWORTH C S D	A
2012	CA5400544	ALLENSWORTH C S D	A
2012	CA5400713	OAK VALLEY SCHOOL	A

CWS	6082	e_3,301-10,000	GW
CWS	6082	e_3,301-10,000	GW
CWS	6082	e_3,301-10,000	GW
CWS	6082	e_3,301-10,000	GW
CWS	4891	e_3,301-10,000	GW
CWS	4891	e_3,301-10,000	GW
CWS	4891	e_3,301-10,000	GW
CWS	4891	e_3,301-10,000	GW
CWS	350	b_101-500	GW
CWS	350	b_101-500	GW
CWS	350	b_101-500	GW
CWS	255	b_101-500	GW
CWS	255	b_101-500	GW
CWS	255	b_101-500	GW
NTNCWS	545	c_501-1,000	GW
NTNCWS	545	c_501-1,000	GW
NTNCWS	545	c_501-1,000	GW
NTNCWS	545	c_501-1,000	GW
NTNCWS	650	c_501-1,000	GW
NTNCWS	650	c_501-1,000	GW
NTNCWS	650	c_501-1,000	GW
NTNCWS	650	c_501-1,000	GW
NTNCWS	144	b_101-500	GW
NTNCWS	144	b_101-500	GW
NTNCWS	144	b_101-500	GW
NTNCWS	60	a_<=100	GW
NTNCWS	60	a_<=100	GW
NTNCWS	60	a_<=100	GW
NTNCWS	60	a_<=100	GW
NTNCWS	200	b_101-500	GW
NTNCWS	200	b_101-500	GW
NTNCWS	200	b_101-500	GW
NTNCWS	200	b_101-500	GW
CWS	350	b_101-500	GW
CWS	350	b_101-500	GW
NTNCWS	25	a_<=100	GW
CWS	1500	d_1,001-3,300	GW
CWS	1500	d_1,001-3,300	GW
CWS	1500	d_1,001-3,300	GW
CWS	1500	d_1,001-3,300	GW
CWS	250	b_101-500	SW
CWS	250	b_101-500	SW
CWS	250	b_101-500	SW
CWS	250	b_101-500	SW
CWS	400	b_101-500	GW
CWS	400	b_101-500	GW
NTNCWS	300	b_101-500	GW

L	9810006		1005	02
L	9810008		1005	02
L	9810007		1005	02
L	9810009		1005	02
L	9610006		1005	02
L	1210029		1005	02
L	1210031		1005	02
L	1210030		1005	02
L	1221025		1005	02
L	1221027		1005	02
L	1221026		1005	02
P	9621003		1005	02
P	1221030		1005	02
P	1221031		1005	02
L	1221011		1005	02
L	9821003		1005	02
L	1221013		1005	02
L	1221012		1005	02
L	1221022		1005	02
L	9521004		1005	02
L	1221023		1005	02
L	9521005		1005	02
P	1221020		1005	02
P	1221022		1005	02
P	1221021		1005	02
L	1221012		1005	02
L	1221014		1005	02
L	1221013		1005	02
L	9721003		1005	02
P	1221022		1005	02
P	1221024		1005	02
P	1221023		1005	02
P	1221025		1005	02
P	1221005		1005	02
P	1221006		1005	02
P	1221017		1005	02
P	9821007	11637	1005	02
P	1221019		1005	02
P	1221022		1005	02
P	1221021		1005	02
P	9301003	33640	1005	02
P	1201016		1005	02
P	1201021		1005	02
P	1201020		1005	02
L	1200030		1005	02
L	1200031		1005	02
L	1200018		1005	02

0.012	1/1/2012	3/31/2012	2/27/2014
0.011	7/1/2012	9/30/2012	2/27/2014
0.013	4/1/2012	6/30/2012	2/27/2014
0.012	10/1/2012	12/31/2012	2/27/2014
0.0135	10/1/2012	12/31/2012	2/27/2014
0.0135	1/1/2012	3/31/2012	6/26/2013
0.0128	7/1/2012	9/30/2012	6/26/2013
0.0123	4/1/2012	6/30/2012	6/26/2013
0.0178	1/1/2012	3/31/2012	6/26/2013
0.0178	7/1/2012	9/30/2012	6/26/2013
0.0178	4/1/2012	6/30/2012	6/26/2013
0.031	10/1/2012	12/31/2012	9/6/2013
0.025	1/1/2012	3/31/2012	6/26/2013
0.0283	4/1/2012	6/30/2012	6/26/2013
0.0124	1/1/2012	3/31/2012	6/26/2013
0.0132	10/1/2012	12/31/2012	9/6/2013
0.0127	7/1/2012	9/30/2012	6/26/2013
0.0122	4/1/2012	6/30/2012	6/26/2013
0.0134	1/1/2012	3/31/2012	6/26/2013
0.0202	10/1/2012	12/31/2012	9/6/2013
0.0168	4/1/2012	6/30/2012	6/26/2013
0.0182	7/1/2012	9/30/2012	9/6/2013
0.0131	1/1/2012	3/31/2012	6/26/2013
0.0161	7/1/2012	9/30/2012	6/26/2013
0.0133	4/1/2012	6/30/2012	6/26/2013
0.0143	1/1/2012	3/31/2012	6/26/2013
0.0136	7/1/2012	9/30/2012	6/26/2013
0.0144	4/1/2012	6/30/2012	6/26/2013
0.014	10/1/2012	12/31/2012	9/6/2013
0.014	1/1/2012	3/31/2012	6/26/2013
0.014	7/1/2012	9/30/2012	6/26/2013
0.0145	4/1/2012	6/30/2012	6/26/2013
0.0155	10/1/2012	12/31/2012	9/6/2013
0.0114	4/1/2012	6/30/2012	6/26/2013
0.0114	7/1/2012	9/30/2012	6/26/2013
0.0165	1/1/2012	3/31/2012	6/26/2013
0.0113	10/1/2012	12/31/2012	6/26/2013
0.0116	1/1/2012	3/31/2012	6/26/2013
0.0115	7/1/2012	9/30/2012	6/26/2013
0.012	4/1/2012	6/30/2012	6/26/2013
0.0266	10/1/2012	12/31/2012	6/26/2013
0.0258	1/1/2012	3/31/2012	6/26/2013
0.0272	7/1/2012	9/30/2012	6/26/2013
0.0271	4/1/2012	6/30/2012	6/26/2013
0.012	4/1/2012	6/30/2012	8/19/2014
0.012	7/1/2012	9/30/2012	8/19/2014
0.018	1/1/2012	3/31/2012	8/19/2014

11/20/2014 09	CA		
11/20/2014 09	CA		
11/20/2014 09	CA		
11/20/2014 09	CA		
11/20/2014 09	CA		
11/20/2014 09	CA		
11/20/2014 09	CA		
11/20/2014 09	CA		
11/20/2014 09	CA		
11/20/2014 09	CA		
11/20/2014 09	CA		
11/20/2014 09	CA		
11/20/2014 09	CA		
11/20/2014 09	CA		
11/20/2014 09	CA		
11/20/2014 09	CA		10/27/2014
11/20/2014 09	CA		10/27/2014
11/20/2014 09	CA		10/27/2014
11/20/2014 09	CA		10/27/2014
11/20/2014 09	CA		
11/20/2014 09	CA		
11/20/2014 09	CA		
11/20/2014 09	CA		
11/20/2014 09	CA		
11/20/2014 09	CA		
11/20/2014 09	CA		
11/20/2014 09	CA		
11/20/2014 09	CA		
11/20/2014 09	CA		
11/20/2014 09	CA		
11/20/2014 09	CA		
11/20/2014 09	CA		
11/20/2014 09	CA		
11/20/2014 09	CA	9921007	10/15/2013
11/20/2014 09	CA	9921007	10/15/2013
11/20/2014 09	CA	1221005	8/24/2012
11/20/2014 09	CA		
11/20/2014 09	CA		
11/20/2014 09	CA		
11/20/2014 09	CA		
11/20/2014 09	CA		
11/20/2014 09	CA		
11/20/2014 09	CA		
11/20/2014 09	CA		
11/20/2014 09	CA		
11/20/2014 09	CA		
11/20/2014 09	CA		

1	6082
1	4891
1	350
1	255
1	545
1	650
1	144
1	60
1	200
1	350
1	25
1	1500
1	250
1	400
1	300

2012	CA5400713	OAK VALLEY SCHOOL	A
2012	CA5400713	OAK VALLEY SCHOOL	A
2012	CA5400713	OAK VALLEY SCHOOL	A
2012	CA5400754	SO KAWEAH MUTUAL WATER CO	A
2012	CA5400754	SO KAWEAH MUTUAL WATER CO	A
2012	CA5410009	PIXLEY PUBLIC UTIL DIST	A
2012	CA5410009	PIXLEY PUBLIC UTIL DIST	A
2012	CA5410009	PIXLEY PUBLIC UTIL DIST	A
2012	CA5410009	PIXLEY PUBLIC UTIL DIST	A
2012	CA5410033	PRATT MUTUAL WATER CO	A
2012	CA5410033	PRATT MUTUAL WATER CO	A
2012	CA5410033	PRATT MUTUAL WATER CO	A
2012	CA5410033	PRATT MUTUAL WATER CO	A
2012	CA5410050	ALPAUGH COMMUNITY SERVICES DISTRICT	A
2012	CA5410050	ALPAUGH COMMUNITY SERVICES DISTRICT	A
2012	CA5410050	ALPAUGH COMMUNITY SERVICES DISTRICT	A
2012	NN0400299	Red Mesa Public Schools	A
2012	NN0400299	Red Mesa Public Schools	A
2012	NN0400299	Red Mesa Public Schools	A
2012	NN0400299	Red Mesa Public Schools	A
2012	NN0403047	Lukachukai -NTUA	A
2012	NN0403047	Lukachukai -NTUA	A
2012	NN0403047	Lukachukai -NTUA	A
2012	NN0403047	Lukachukai -NTUA	A
2012	NN0403060	Chinle Elementary School	A
2012	NN0403060	Chinle Elementary School	A
2012	NN0403102	New Lands -NTUA	A
2012	NN0432007	Red Rock (Red Valley) BIA Day School -BIA	A
2012	NN0432007	Red Rock (Red Valley) BIA Day School -BIA	A
2012	NN3510001	Ramah-Pinehill Community -RUA	I
2012	NN4900220	Aneth -NTUA	A
2012	NN4900220	Aneth -NTUA	A
2012	NN4900220	Aneth -NTUA	A
2012	NN4900220	Aneth -NTUA	A
2012	NN4900223	Rainbow Village/Navajo Mountain -O&M	A
2012	NN4903018	Montezuma Creek -NTUA	A
2012	NN4903018	Montezuma Creek -NTUA	A
2012	NV0000005	ALAMO SEWER AND WATER GID	A
2012	NV0000005	ALAMO SEWER AND WATER GID	A
2012	NV0000005	ALAMO SEWER AND WATER GID	A
2012	NV0000005	ALAMO SEWER AND WATER GID	A
2012	NV0000055	TOLAS WATERWORKS CO OP	A
2012	NV0000055	TOLAS WATERWORKS CO OP	A
2012	NV0000055	TOLAS WATERWORKS CO OP	A
2012	NV0000055	TOLAS WATERWORKS CO OP	A
2012	NV0000058	WILDES MANOR	A
2012	NV0000058	WILDES MANOR	A

NTNCWS	300	b_101-500	GW
NTNCWS	300	b_101-500	GW
NTNCWS	300	b_101-500	GW
CWS	300	b_101-500	GW
CWS	300	b_101-500	GW
CWS	3310	e_3,301-10,000	GW
CWS	3310	e_3,301-10,000	GW
CWS	3310	e_3,301-10,000	GW
CWS	3310	e_3,301-10,000	GW
CWS	1500	d_1,001-3,300	GW
CWS	1500	d_1,001-3,300	GW
CWS	1500	d_1,001-3,300	GW
CWS	1500	d_1,001-3,300	GW
CWS	1026	d_1,001-3,300	GW
CWS	1026	d_1,001-3,300	GW
CWS	1026	d_1,001-3,300	GW
CWS	900	c_501-1,000	GW
CWS	900	c_501-1,000	GW
CWS	900	c_501-1,000	GW
CWS	900	c_501-1,000	GW
CWS	1621	d_1,001-3,300	GW
CWS	1621	d_1,001-3,300	GW
CWS	1621	d_1,001-3,300	GW
CWS	1621	d_1,001-3,300	GW
CWS	220	b_101-500	GW
CWS	220	b_101-500	GW
CWS	1994	d_1,001-3,300	GW
CWS	55	a_<=100	GW
CWS	55	a_<=100	GW
CWS	684	c_501-1,000	GW
CWS	1297	d_1,001-3,300	GW
CWS	1297	d_1,001-3,300	GW
CWS	1297	d_1,001-3,300	GW
CWS	1297	d_1,001-3,300	GW
CWS	255	b_101-500	SW
CWS	414	b_101-500	GW
CWS	414	b_101-500	GW
CWS	900	c_501-1,000	GW
CWS	900	c_501-1,000	GW
CWS	900	c_501-1,000	GW
CWS	900	c_501-1,000	GW
CWS	250	b_101-500	GW
CWS	250	b_101-500	GW
CWS	250	b_101-500	GW
CWS	250	b_101-500	GW
CWS	70	a_<=100	GW
CWS	70	a_<=100	GW

L	1200021		1005	02
L	1200020		1005	02
L	1300022		1005	02
P	1200029		1005	02
P	1300032		1005	02
L	9912005		1005	02
L	1212030		1005	02
L	1212032		1005	02
L	1212031		1005	02
P	1112033		1005	02
P	1212032		1005	02
P	9912002		1005	02
P	1212035		1005	02
L	1212030		1005	02
L	1212032		1005	02
L	1212031		1005	02
L	040029902100512012	158	1005	02
L	0400299021005102012	158	1005	02
L	040029902100572012	158	1005	02
L	040029902100542012	158	1005	02
N	040304702100512012	260	1005	02
N	0403047021005102012	260	1005	02
N	040304702100542012	260	1005	02
N	040304702100572012	260	1005	02
L	040306002100542012	265	1005	02
L	040306002100572012	265	1005	02
N	040310202100512012	271	1005	02
F	043200702100512012	275	1005	02
F	043200702100542012	275	1005	02
N	351000102100572012	1943264847	1005	02
N	4900220021005102012	563	1005	02
N	490022002100512012	563	1005	02
N	490022002100542012	563	1005	02
N	490022002100572012	563	1005	02
N	490022302100512012	566	1005	02
N	4903018021005102012	571	1005	02
N	490301802100572012	571	1005	02
L	4004725	3287	1005	02
L	4004727	1036	1005	02
L	4004726	3287	1005	02
L	4004728	1036	1005	02
P	1017348	6521	1005	02
P	1017350	6521	1005	02
P	1017349	6521	1005	02
P	1017351	6521	1005	02
P	60821	422	1005	02
P	60824	422	1005	02

0.018	7/1/2012	9/30/2012	8/19/2014
0.018	4/1/2012	6/30/2012	8/19/2014
0.018	10/1/2012	12/31/2012	8/19/2014
0.011	1/1/2012	3/31/2012	8/19/2014
0.011	10/1/2012	12/31/2012	8/19/2014
0.0195	10/1/2012	12/31/2012	6/26/2013
0.0213	1/1/2012	3/31/2012	6/26/2013
0.0208	7/1/2012	9/30/2012	6/26/2013
0.0205	4/1/2012	6/30/2012	6/26/2013
0.0115	4/1/2012	6/30/2012	6/26/2013
0.0119	1/1/2012	3/31/2012	6/26/2013
0.0115	10/1/2012	12/31/2012	6/26/2013
0.0113	7/1/2012	9/30/2012	6/26/2013
0.0263	1/1/2012	3/31/2012	6/26/2013
0.023	10/1/2012	12/31/2012	6/26/2013
0.0272	4/1/2012	6/30/2012	6/26/2013
0.0386	1/1/2012	3/31/2012	5/29/2012
0.04423	10/1/2012	12/31/2012	2/27/2013
0.0429	7/1/2012	9/30/2012	11/27/2012
0.0386	4/1/2012	6/30/2012	8/21/2012
0.02143	1/1/2012	3/31/2012	5/29/2012
0.0203	10/1/2012	12/31/2012	2/27/2013
0.02763	4/1/2012	6/30/2012	8/21/2012
0.0203	7/1/2012	9/30/2012	11/27/2012
0.0106	4/1/2012	6/30/2012	8/21/2012
0.0106	7/1/2012	9/30/2012	11/27/2012
0.05475	1/1/2012	3/31/2012	5/29/2012
0.0185	1/1/2012	3/31/2012	5/29/2012
0.0185	4/1/2012	6/30/2012	8/21/2012
0.015	7/1/2012	9/30/2012	2/27/2013
0.01115	10/1/2012	12/31/2012	2/27/2013
0.03558	1/1/2012	3/31/2012	5/29/2012
0.02138	4/1/2012	6/30/2012	8/21/2012
0.01115	7/1/2012	9/30/2012	11/27/2012
0.0103	1/1/2012	3/31/2012	5/29/2012
0.0165	10/1/2012	12/31/2012	2/27/2013
0.0205	7/1/2012	9/30/2012	11/27/2012
0.031	1/1/2012	3/31/2012	5/17/2012
0.028	7/1/2012	9/30/2012	11/16/2012
0.031	4/1/2012	6/30/2012	8/16/2012
0.027	10/1/2012	12/31/2012	2/22/2013
0.021	1/1/2012	3/31/2012	5/17/2012
0.036	7/1/2012	9/30/2012	11/16/2012
0.031	4/1/2012	6/30/2012	8/16/2012
0.043	10/1/2012	12/31/2012	2/22/2013
0.017	1/1/2012	3/31/2012	5/17/2012
0.017	7/1/2012	9/30/2012	11/16/2012

11/20/2014 09	CA		
11/20/2014 09	CA		
11/20/2014 09	CA		
11/20/2014 09	CA		
11/20/2014 09	CA		
11/20/2014 09	CA		
11/20/2014 09	CA		
11/20/2014 09	CA		
11/20/2014 09	CA		
11/20/2014 09	CA		
11/20/2014 09	CA		
11/20/2014 09	CA		
11/20/2014 09	CA		
11/20/2014 09	CA		
11/20/2014 09	CA		
11/20/2014 09	CA		
11/20/2014 09	NN		
11/20/2014 09	NN		
11/20/2014 09	NN		
11/20/2014 09	NN		
11/20/2014 09	NN	0403047OX02/04/2014	2/4/2014
11/20/2014 09	NN	0403047OX02/04/2014	2/4/2014
11/20/2014 09	NN	0403047OX02/04/2014	2/4/2014
11/20/2014 09	NN	0403047OX02/04/2014	2/4/2014
11/20/2014 09	NN	0403060OX09/13/2012	9/13/2012
11/20/2014 09	NN	0403060OX03/05/2013	3/5/2013
11/20/2014 09	NN	0403102OX03/09/2010	3/9/2010
11/20/2014 09	NN	0432007OX06/13/2012	6/13/2012
11/20/2014 09	NN	0432007OX06/13/2012	6/13/2012
11/20/2014 09	NN		11/1/2008
11/20/2014 09	NN		
11/20/2014 09	NN		
11/20/2014 09	NN		
11/20/2014 09	NN		
11/20/2014 09	NN	4900223OX12/15/2010	12/15/2010
11/20/2014 09	NN		
11/20/2014 09	NN		
12/1/2014 09	NV	192369	3/31/2014
12/1/2014 09	NV	192369	3/31/2014
12/1/2014 09	NV	192369	3/31/2014
12/1/2014 09	NV	192369	3/31/2014
12/1/2014 09	NV		
12/1/2014 09	NV		
12/1/2014 09	NV		
12/1/2014 09	NV		
12/1/2014 09	NV		
12/1/2014 09	NV		

1	300
1	3310
1	1500
1	1026
1	900
1	1621
1	220
1	1994
1	55
1	684
1	1297
1	255
1	414
1	900
1	250
1	70

2012	NV0000058	WILDES MANOR	A
2012	NV0000058	WILDES MANOR	A
2012	NV0000072	GOLDFIELD TOWN WATER	A
2012	NV0000109	EQUESTRIAN ESTATES CO OP WATER ASSOC	A
2012	NV0000109	EQUESTRIAN ESTATES CO OP WATER ASSOC	A
2012	NV0000109	EQUESTRIAN ESTATES CO OP WATER ASSOC	A
2012	NV0000109	EQUESTRIAN ESTATES CO OP WATER ASSOC	A
2012	NV0000147	FRONTIER VILLAGE MHP CL	A
2012	NV0000147	FRONTIER VILLAGE MHP CL	A
2012	NV0000147	FRONTIER VILLAGE MHP CL	A
2012	NV0000147	FRONTIER VILLAGE MHP CL	A
2012	NV0000149	DESERT PARADISE MHP	A
2012	NV0000149	DESERT PARADISE MHP	A
2012	NV0000149	DESERT PARADISE MHP	A
2012	NV0000149	DESERT PARADISE MHP	A
2012	NV0000193	CRYSTAL TP	A
2012	NV0000193	CRYSTAL TP	A
2012	NV0000193	CRYSTAL TP	A
2012	NV0000303	OLD RIVER WATER COMPANY	A
2012	NV0000303	OLD RIVER WATER COMPANY	A
2012	NV0000303	OLD RIVER WATER COMPANY	A
2012	NV0000303	OLD RIVER WATER COMPANY	A
2012	NV0000319	ROARK ESTATES WATER ASSOC	A
2012	NV0000319	ROARK ESTATES WATER ASSOC	A
2012	NV0000319	ROARK ESTATES WATER ASSOC	A
2012	NV0000319	ROARK ESTATES WATER ASSOC	A
2012	NV0000928	LAMOILLE VALLEY PLAZA	A
2012	NV0000928	LAMOILLE VALLEY PLAZA	A
2012	NV0000928	LAMOILLE VALLEY PLAZA	A
2012	NV0000928	LAMOILLE VALLEY PLAZA	A
2012	NV0002046	HOLBROOK STATION RV AND MHP	A
2012	NV0002046	HOLBROOK STATION RV AND MHP	A
2012	NV0002046	HOLBROOK STATION RV AND MHP	A
2012	NV0002046	HOLBROOK STATION RV AND MHP	A
2012	NV0005027	SPRING CREEK MHP	A
2012	NV0005028	SHOSHONE ESTATES WATER CO INC	A
2012	NV0005028	SHOSHONE ESTATES WATER CO INC	A
2012	NV0005028	SHOSHONE ESTATES WATER CO INC	A
2012	NV0005028	SHOSHONE ESTATES WATER CO INC	A
2012	NV0005061	VERDI BUSINESS PARK WATER CO OP	A
2012	NV0005061	VERDI BUSINESS PARK WATER CO OP	A
2012	NV0005061	VERDI BUSINESS PARK WATER CO OP	A
2012	NV0005061	VERDI BUSINESS PARK WATER CO OP	A
2013	090400016	Kohatk	A
2013	090400022	Ak Chin	A
2013	090400022	Ak Chin	A
2013	090400034	Cockleburr	A

CWS	70	a_<=100	GW
CWS	70	a_<=100	GW
CWS	350	b_101-500	GW
CWS	108	b_101-500	GW
CWS	108	b_101-500	GW
CWS	108	b_101-500	GW
CWS	108	b_101-500	GW
CWS	60	a_<=100	GW
CWS	60	a_<=100	GW
CWS	60	a_<=100	GW
CWS	60	a_<=100	GW
CWS	70	a_<=100	GW
CWS	70	a_<=100	GW
CWS	70	a_<=100	GW
CWS	70	a_<=100	GW
CWS	80	a_<=100	GW
CWS	80	a_<=100	GW
CWS	80	a_<=100	GW
CWS	300	b_101-500	GW
CWS	300	b_101-500	GW
CWS	300	b_101-500	GW
CWS	300	b_101-500	GW
CWS	62	a_<=100	GW
CWS	62	a_<=100	GW
CWS	62	a_<=100	GW
CWS	62	a_<=100	GW
NTNCWS	25	a_<=100	GW
NTNCWS	25	a_<=100	GW
NTNCWS	25	a_<=100	GW
NTNCWS	25	a_<=100	GW
CWS	180	b_101-500	GW
CWS	180	b_101-500	GW
CWS	180	b_101-500	GW
CWS	180	b_101-500	GW
CWS	3645	e_3,301-10,000	GW
CWS	240	b_101-500	GW
CWS	240	b_101-500	GW
CWS	240	b_101-500	GW
CWS	240	b_101-500	GW
NTNCWS	100	a_<=100	GW
NTNCWS	100	a_<=100	GW
NTNCWS	100	a_<=100	GW
NTNCWS	100	a_<=100	GW
CWS	80	a_<=100	GW
CWS	120	b_101-500	GW
CWS	120	b_101-500	GW
CWS	90	a_<=100	GW

P	60822	422	1005	02
P	60829	422	1005	02
L	41231		1005	02
P	2001622	5682	1005	02
P	2001625	5682	1005	02
P	2001624	5682	1005	02
P	2001626	5682	1005	02
P	4003526	35	1005	02
P	4003530	35	1005	02
P	4003529	35	1005	02
P	4003532	35	1005	02
P	1116536	36	1005	02
P	1116540	36	1005	02
P	1116537	36	1005	02
P	1116545	36	1005	02
P	4006739	5615	1005	02
P	4006743	5615	1005	02
P	4006742	5615	1005	02
P	52824	1813	1005	02
P	52826	1813	1005	02
P	52825	1813	1005	02
P	52827	1813	1005	02
P	28817	6658	1005	02
P	28820	6658	1005	02
P	28821	6658	1005	02
P	28822	6658	1005	02
P	1923	2308	1005	02
P	1927	2308	1005	02
P	1926	2308	1005	02
P	1928	2308	1005	02
P	2010433	556	1005	02
P	2010435	556	1005	02
P	2010434	556	1005	02
P	2010439		1005	02
P	54731	6279	1005	02
P	42273	783	1005	02
P	42276	3304	1005	02
P	42275	3304	1005	02
P	42278	783	1005	02
P	4000614	1950	1005	02
P	4000616	1950	1005	02
P	4000615	1950	1005	02
P	4000617	1950	1005	02
N	040001602100512013	15	1005	02
N	040002202100512013	21	1005	02
N	040002202100542013	21	1005	02
N	040003402100512013	33	1005	02

0.017	4/1/2012	6/30/2012	8/16/2012
0.017	10/1/2012	12/31/2012	2/22/2013
0.011	1/1/2012	3/31/2012	5/17/2012
0.028	1/1/2012	3/31/2012	5/17/2012
0.027	7/1/2012	9/30/2012	11/16/2012
0.028	4/1/2012	6/30/2012	8/16/2012
0.026	10/1/2012	12/31/2012	2/22/2013
0.045	1/1/2012	3/31/2012	5/17/2012
0.033	7/1/2012	9/30/2012	11/16/2012
0.039	4/1/2012	6/30/2012	8/16/2012
0.035	10/1/2012	12/31/2012	2/22/2013
0.012	1/1/2012	3/31/2012	5/17/2012
0.012	7/1/2012	9/30/2012	11/16/2012
0.012	4/1/2012	6/30/2012	8/16/2012
0.011	10/1/2012	12/31/2012	2/22/2013
0.056	1/1/2012	3/31/2012	5/17/2012
0.056	7/1/2012	9/30/2012	11/16/2012
0.056	4/1/2012	6/30/2012	8/16/2012
0.027	1/1/2012	3/31/2012	5/17/2012
0.028	7/1/2012	9/30/2012	11/16/2012
0.028	4/1/2012	6/30/2012	8/16/2012
0.028	10/1/2012	12/31/2012	2/22/2013
0.022	1/1/2012	3/31/2012	5/17/2012
0.027	4/1/2012	6/30/2012	8/16/2012
0.03	7/1/2012	9/30/2012	11/16/2012
0.026	10/1/2012	12/31/2012	2/22/2013
0.024	1/1/2012	3/31/2012	5/17/2012
0.024	7/1/2012	9/30/2012	11/16/2012
0.0235	4/1/2012	6/30/2012	8/16/2012
0.023	10/1/2012	12/31/2012	2/22/2013
0.037	1/1/2012	3/31/2012	5/17/2012
0.037	7/1/2012	9/30/2012	11/16/2012
0.036	4/1/2012	6/30/2012	8/16/2012
0.036	10/1/2012	12/31/2012	5/16/2013
0.022	1/1/2012	3/31/2012	5/17/2012
0.011	1/1/2012	3/31/2012	5/17/2012
0.027	7/1/2012	9/30/2012	11/16/2012
0.027	4/1/2012	6/30/2012	8/16/2012
0.027	10/1/2012	12/31/2012	2/22/2013
0.015	1/1/2012	3/31/2012	5/17/2012
0.014	7/1/2012	9/30/2012	11/16/2012
0.0145	4/1/2012	6/30/2012	8/16/2012
0.015	10/1/2012	12/31/2012	2/22/2013
0.01235	1/1/2013	3/31/2013	5/22/2013
0.01664	1/1/2013	3/31/2013	5/22/2013
0.01114	4/1/2013	6/30/2013	8/20/2013
0.01655	1/1/2013	3/31/2013	5/22/2013

12/1/2014 09	NV		
12/1/2014 09	NV		
12/1/2014 09	NV	197266	8/11/2011
12/1/2014 09	NV	80642	1/30/2014
12/1/2014 09	NV	80642	1/30/2014
12/1/2014 09	NV	80642	1/30/2014
12/1/2014 09	NV	80642	1/30/2014
12/1/2014 09	NV	132852	12/31/2013
12/1/2014 09	NV	132852	12/31/2013
12/1/2014 09	NV	132852	12/31/2013
12/1/2014 09	NV	132852	12/31/2013
12/1/2014 09	NV		
12/1/2014 09	NV		
12/1/2014 09	NV		
12/1/2014 09	NV		
12/1/2014 09	NV	121669	11/22/2012
12/1/2014 09	NV	121669	11/22/2012
12/1/2014 09	NV	121669	11/22/2012
12/1/2014 09	NV		
12/1/2014 09	NV		
12/1/2014 09	NV		
12/1/2014 09	NV		
12/1/2014 09	NV		
12/1/2014 09	NV		
12/1/2014 09	NV		
12/1/2014 09	NV		
12/1/2014 09	NV		
12/1/2014 09	NV		
12/1/2014 09	NV		
12/1/2014 09	NV		
12/1/2014 09	NV	185484	6/26/2014
12/1/2014 09	NV	185484	6/26/2014
12/1/2014 09	NV	185484	6/26/2014
12/1/2014 09	NV	185484	6/26/2014
12/1/2014 09	NV	3035	7/18/2012
12/1/2014 09	NV		
12/1/2014 09	NV		
12/1/2014 09	NV		
12/1/2014 09	NV		
12/1/2014 09	NV		
12/1/2014 09	NV		
12/1/2014 09	NV		
12/1/2014 09	NV		
12/22/2014 09	09	0400016OX7/15/2013	7/15/2013
12/22/2014 09	09	0400022OX7/15/2013	7/15/2013
12/22/2014 09	09	0400022OX7/15/2013	7/15/2013
12/22/2014 09	09	0400034OX7/15/2013	7/15/2013

1	350
1	108
1	60
1	70
1	80
1	300
1	62
1	25
1	180
1	3645
1	240
1	100
1	80
1	120
1	90

2013	090400034	Cockleburr	A
2013	090400057	Second Mesa Day School - BIA	A
2013	090400057	Second Mesa Day School - BIA	A
2013	090400057	Second Mesa Day School - BIA	A
2013	090400106	Polacca	A
2013	090400106	Polacca	A
2013	090400106	Polacca	A
2013	090400106	Polacca	A
2013	090400107	Sipaulovi (Lower Sipaulovi/Lower Mishongnovi)	A
2013	090400107	Sipaulovi (Lower Sipaulovi/Lower Mishongnovi)	A
2013	090400107	Sipaulovi (Lower Sipaulovi/Lower Mishongnovi)	A
2013	090400107	Sipaulovi (Lower Sipaulovi/Lower Mishongnovi)	A
2013	090400114	SCUA Upper Seven Mile	A
2013	090400114	SCUA Upper Seven Mile	A
2013	090400114	SCUA Upper Seven Mile	A
2013	090400114	SCUA Upper Seven Mile	A
2013	090400120	Yavapai Apache - Tunlii	A
2013	090400120	Yavapai Apache - Tunlii	A
2013	090400120	Yavapai Apache - Tunlii	A
2013	090400120	Yavapai Apache - Tunlii	A
2013	090400120	Yavapai Apache - Tunlii	A
2013	090400237	SCUA Soda Canyon	A
2013	090400237	SCUA Soda Canyon	A
2013	090400237	SCUA Soda Canyon	A
2013	090400237	SCUA Soda Canyon	A
2013	090400394	Mishongnovi (Upper Sipaulovi/Upper Mishongnovi)	A
2013	090400394	Mishongnovi (Upper Sipaulovi/Upper Mishongnovi)	A
2013	090400394	Mishongnovi (Upper Sipaulovi/Upper Mishongnovi)	A
2013	090400394	Mishongnovi (Upper Sipaulovi/Upper Mishongnovi)	A
2013	090600159	Benton Paiute Tribe	A
2013	090605130	Torres-Martinez Clinic	A
2013	090605130	Torres-Martinez Clinic	A
2013	090605130	Torres-Martinez Clinic	A
2013	090605130	Torres-Martinez Clinic	A
2013	090605159	Duro Mobile Home Park (Desert)	I
2013	090605160	DD Mobile Home Park	A
2013	090605160	DD Mobile Home Park	A
2013	090605160	DD Mobile Home Park	A
2013	090605160	DD Mobile Home Park	A
2013	090605160	DD Mobile Home Park	A
2013	090605160	DD Mobile Home Park	A
2013	093200362	Sutcliffe	A
2013	093200364	Battle Mountain	A
2013	093200364	Battle Mountain	A
2013	AZ0402033	TOMBSTONE CITY OF	A
2013	AZ0402033	TOMBSTONE CITY OF	A
2013	AZ0403021	WEST VILLAGE WATER COMPANY	A

CWS	90	a_<=100	GW
CWS	376	b_101-500	GW
CWS	376	b_101-500	GW
CWS	376	b_101-500	GW
CWS	2600	d_1,001-3,300	GW
CWS	2600	d_1,001-3,300	GW
CWS	2600	d_1,001-3,300	GW
CWS	2600	d_1,001-3,300	GW
CWS	523	c_501-1,000	GW
CWS	523	c_501-1,000	GW
CWS	523	c_501-1,000	GW
CWS	523	c_501-1,000	GW
CWS	7992	e_3,301-10,000	GW
CWS	7992	e_3,301-10,000	GW
CWS	7992	e_3,301-10,000	GW
CWS	7992	e_3,301-10,000	GW
CWS	450	b_101-500	GW
CWS	450	b_101-500	GW
CWS	450	b_101-500	GW
CWS	450	b_101-500	GW
CWS	450	b_101-500	GW
CWS	160	b_101-500	GW
CWS	160	b_101-500	GW
CWS	160	b_101-500	GW
CWS	160	b_101-500	GW
CWS	450	b_101-500	GW
CWS	450	b_101-500	GW
CWS	450	b_101-500	GW
CWS	450	b_101-500	GW
CWS	90	a_<=100	GW
NTNCWS	266	b_101-500	GW
NTNCWS	266	b_101-500	GW
NTNCWS	266	b_101-500	GW
NTNCWS	266	b_101-500	GW
CWS	25	a_<=100	GW
CWS	300	b_101-500	GW
CWS	300	b_101-500	GW
CWS	300	b_101-500	GW
CWS	300	b_101-500	GW
CWS	300	b_101-500	GW
CWS	300	b_101-500	GW
CWS	250	b_101-500	GW
CWS	195	b_101-500	GW
CWS	195	b_101-500	GW
CWS	887	c_501-1,000	SW
CWS	887	c_501-1,000	SW
CWS	220	b_101-500	GW

N	040003402100542013	33	1005	02
F	040005702100512013	1943264938	1005	02
F	040005702100572013	1943264938	1005	02
F	040005702100542013	1943264938	1005	02
N	040010602100512013	100	1005	02
N	0400106021005102013	100	1005	02
N	040010602100572013	100	1005	02
N	040010602100542013	100	1005	02
N	040010702100512013	101	1005	02
N	040010702100572013	101	1005	02
N	0400107021005102013	101	1005	02
N	040010702100542013	101	1005	02
N	040011402100512013	107	1005	02
N	0400114021005102013	107	1005	02
N	040011402100542013	107	1005	02
N	040011402100572013	107	1005	02
N	040012002100512013	1943264947	1005	02
N	0400120011005102013	1943264947	1005	01
N	040012002100572013	1943264947	1005	02
N	040012002100542013	1943264947	1005	02
N	0400120021005102013	1943264947	1005	02
N	040023702100512013	127	1005	02
N	0400237021005102013	127	1005	02
N	040023702100572013	127	1005	02
N	040023702100542013	127	1005	02
N	040039402100512013	197	1005	02
N	0400394021005102013	197	1005	02
N	040039402100572013	197	1005	02
N	040039402100542013	197	1005	02
N	060015902100512013	335	1005	02
N	060513002100512013	405	1005	02
N	0605130021005102013	405	1005	02
N	060513002100572013	405	1005	02
N	060513002100542013	405	1005	02
P	060515902100512013	1943264886	1005	02
P	060516002100512013	1943264888	1005	02
P	0605160011005102013	1943264888	1005	01
P	060516002100572013	1943264888	1005	02
P	060516002100542013	1943264888	1005	02
P	060516001100572013	1943264888	1005	01
P	0605160021005102013	1943264888	1005	02
N	320036202100512013	456	1005	02
N	320036402100512013	458	1005	02
N	320036402100542013	458	1005	02
L	29652	8662	1005	02
L	29657	8662	1005	02
P	4855	8783	1005	02

0.01135	4/1/2013	6/30/2013	8/20/2013
0.02895	1/1/2013	3/31/2013	5/22/2013
0.0275	7/1/2013	9/30/2013	11/27/2013
0.0275	4/1/2013	6/30/2013	8/20/2013
0.01042	1/1/2013	3/31/2013	5/22/2013
0.018	10/1/2013	12/31/2013	2/25/2014
0.018	7/1/2013	9/30/2013	11/27/2013
0.01042	4/1/2013	6/30/2013	8/20/2013
0.01927	1/1/2013	3/31/2013	5/22/2013
0.01837	7/1/2013	9/30/2013	11/27/2013
0.01837	10/1/2013	12/31/2013	2/25/2014
0.01837	4/1/2013	6/30/2013	8/20/2013
0.0223	1/1/2013	3/31/2013	5/22/2013
0.02017	10/1/2013	12/31/2013	2/25/2014
0.01973	4/1/2013	6/30/2013	8/20/2013
0.01973	7/1/2013	9/30/2013	11/27/2013
0.05525	1/1/2013	3/31/2013	5/22/2013
0.0683	10/1/2013	12/31/2013	2/25/2014
0.0755	7/1/2013	9/30/2013	11/27/2013
0.06195	4/1/2013	6/30/2013	8/20/2013
0.07765	10/1/2013	12/31/2013	2/25/2014
0.106	1/1/2013	3/31/2013	5/22/2013
0.10025	10/1/2013	12/31/2013	2/25/2014
0.106	7/1/2013	9/30/2013	11/27/2013
0.106	4/1/2013	6/30/2013	8/20/2013
0.018	1/1/2013	3/31/2013	5/22/2013
0.01752	10/1/2013	12/31/2013	2/25/2014
0.01752	7/1/2013	9/30/2013	11/27/2013
0.01752	4/1/2013	6/30/2013	8/20/2013
0.02683	1/1/2013	3/31/2013	5/22/2013
0.01233	1/1/2013	3/31/2013	5/22/2013
0.01333	10/1/2013	12/31/2013	2/25/2014
0.01333	7/1/2013	9/30/2013	11/27/2013
0.01333	4/1/2013	6/30/2013	8/20/2013
0.0205	1/1/2013	3/31/2013	5/22/2013
0.055	1/1/2013	3/31/2013	5/22/2013
0.056	10/1/2013	12/31/2013	2/25/2014
0.0565	7/1/2013	9/30/2013	11/27/2013
0.05475	4/1/2013	6/30/2013	8/20/2013
0.056	7/1/2013	9/30/2013	2/25/2014
0.05575	10/1/2013	12/31/2013	2/25/2014
0.016	1/1/2013	3/31/2013	5/22/2013
0.01433	1/1/2013	3/31/2013	5/22/2013
0.01075	4/1/2013	6/30/2013	8/20/2013
0.011	7/1/2013	9/30/2013	12/16/2013
0.011	10/1/2013	12/31/2013	5/6/2014
0.011	1/1/2013	3/31/2013	6/24/2013

12/22/2014 09	09	0400034OX7/15/2013	7/15/2013
12/22/2014 09	09		
12/22/2014 09	09		
12/22/2014 09	09		
12/22/2014 09	09		
12/22/2014 09	09		
12/22/2014 09	09		
12/22/2014 09	09		
12/22/2014 09	09		
12/22/2014 09	09		
12/22/2014 09	09		
12/22/2014 09	09		
12/22/2014 09	09		
12/22/2014 09	09		
12/22/2014 09	09		
12/22/2014 09	09		
12/22/2014 09	09		
12/22/2014 09	09		
12/22/2014 09	09		
12/22/2014 09	09		
12/22/2014 09	09		
12/22/2014 09	09		
12/22/2014 09	09		
12/22/2014 09	09		
12/22/2014 09	09		
12/22/2014 09	09		
12/22/2014 09	09		
12/22/2014 09	09		
12/22/2014 09	09		
12/22/2014 09	09		
12/22/2014 09	09	0600159OX1/6/2014	1/6/2014
12/22/2014 09	09		
12/22/2014 09	09		
12/22/2014 09	09		
12/22/2014 09	09		
12/22/2014 09	09		1/1/2013
12/22/2014 09	09	0605160OX12/5/2014	12/5/2014
12/22/2014 09	09	0605160OX8/27/2014	8/27/2014
12/22/2014 09	09	0605160OX12/5/2014	12/5/2014
12/22/2014 09	09	0605160OX12/5/2014	12/5/2014
12/22/2014 09	09	0605160OX8/27/2014	8/27/2014
12/22/2014 09	09	0605160OX8/27/2014	8/27/2014
12/22/2014 09	09	3200362OX6/7/2013	6/7/2013
12/22/2014 09	09	3200364OX8/16/2013	8/16/2013
12/22/2014 09	09	3200364OX8/16/2013	8/16/2013
12/19/2014 09	AZ		
12/19/2014 09	AZ		
12/19/2014 09	AZ		

1	376
1	2600
1	523
1	7992
1	450
1	160
1	450
1	90
1	266
1	25
1	300
1	250
1	195
1	887
1	220

2013	AZ0403021	WEST VILLAGE WATER COMPANY	A
2013	AZ0403021	WEST VILLAGE WATER COMPANY	A
2013	AZ0404029	JAKES CORNER WATER SYSTEM	A
2013	AZ0404029	JAKES CORNER WATER SYSTEM	A
2013	AZ0404029	JAKES CORNER WATER SYSTEM	A
2013	AZ0406004	VERDE LEE WATER COMPANY	A
2013	AZ0406004	VERDE LEE WATER COMPANY	A
2013	AZ0407001	ADAMAN MUTUAL WATER COMPANY	A
2013	AZ0407660	SHANGRI LA RANCH	A
2013	AZ0407660	SHANGRI LA RANCH	A
2013	AZ0407671	PEEKABOO WATER COOP	A
2013	AZ0408035	TRUXTON CANYON WATER COMPANY	A
2013	AZ0408035	TRUXTON CANYON WATER COMPANY	A
2013	AZ0410142	RANCHO DEL CONEJO COMM WATER CO	A
2013	AZ0410142	RANCHO DEL CONEJO COMM WATER CO	A
2013	AZ0411557	NEW SADDLEBACK VISTA DWID	A
2013	AZ0411557	NEW SADDLEBACK VISTA DWID	A
2013	AZ0411557	NEW SADDLEBACK VISTA DWID	A
2013	AZ0411712	ANTELOPE PEAK DWID	A
2013	AZ0411712	ANTELOPE PEAK DWID	A
2013	AZ0411712	ANTELOPE PEAK DWID	A
2013	AZ0411712	ANTELOPE PEAK DWID	A
2013	AZ0412040	ALISO SPRINGS PROPERTY OWNER ASSOC INC	A
2013	AZ0413038	LAKE VERDE WATER COMPANY	A
2013	AZ0413038	LAKE VERDE WATER COMPANY	A
2013	AZ0413052	HUMBOLDT WATER SYSTEM	A
2013	AZ0413052	HUMBOLDT WATER SYSTEM	A
2013	AZ0413052	HUMBOLDT WATER SYSTEM	A
2013	AZ0413103	PINE VALLEY WATER COMPANY	A
2013	AZ0413103	PINE VALLEY WATER COMPANY	A
2013	AZ0413103	PINE VALLEY WATER COMPANY	A
2013	AZ0413103	PINE VALLEY WATER COMPANY	A
2013	AZ0413348	BUFFALO RUN MHP	A
2013	AZ0413363	PAULDEN MINI MART	A
2013	AZ0413363	PAULDEN MINI MART	A
2013	AZ0413363	PAULDEN MINI MART	A
2013	AZ0413419	MOUNTAIN VIEW MHP	A
2013	AZ0413419	MOUNTAIN VIEW MHP	A
2013	AZ0413419	MOUNTAIN VIEW MHP	A
2013	AZ0413419	MOUNTAIN VIEW MHP	A
2013	AZ0413513	VERDE LAKES WATER - STILLWATER	A
2013	AZ0414018	TACNA WATER MANAGEMENT COMPANY	A
2013	AZ0414018	TACNA WATER MANAGEMENT COMPANY	A
2013	AZ0414018	TACNA WATER MANAGEMENT COMPANY	A
2013	AZ0414018	TACNA WATER MANAGEMENT COMPANY	A
2013	AZ0414098	SIERRA PACIFIC MOBILE MAN	A
2013	AZ0414098	SIERRA PACIFIC MOBILE MAN	A

CWS	220	b_101-500	GW
CWS	220	b_101-500	GW
CWS	35	a_<=100	GW
CWS	35	a_<=100	GW
CWS	35	a_<=100	GW
CWS	450	b_101-500	GW
CWS	450	b_101-500	GW
CWS	800	c_501-1,000	GW
CWS	160	b_101-500	GW
CWS	160	b_101-500	GW
CWS	100	a_<=100	GW
CWS	2126	d_1,001-3,300	GW
CWS	2126	d_1,001-3,300	GW
CWS	1050	d_1,001-3,300	GW
CWS	1050	d_1,001-3,300	GW
CWS	129	b_101-500	GW
CWS	129	b_101-500	GW
CWS	129	b_101-500	GW
CWS	60	a_<=100	GW
CWS	60	a_<=100	GW
CWS	60	a_<=100	GW
CWS	60	a_<=100	GW
CWS	56	a_<=100	GW
CWS	125	b_101-500	GW
CWS	125	b_101-500	GW
CWS	700	c_501-1,000	GW
CWS	700	c_501-1,000	GW
CWS	700	c_501-1,000	GW
CWS	163	b_101-500	GW
CWS	163	b_101-500	GW
CWS	163	b_101-500	GW
CWS	163	b_101-500	GW
CWS	190	b_101-500	GW
NTNCWS	14	a_<=100	GW
NTNCWS	14	a_<=100	GW
NTNCWS	14	a_<=100	GW
CWS	160	b_101-500	GW
CWS	160	b_101-500	GW
CWS	160	b_101-500	GW
CWS	160	b_101-500	GW
CWS	800	c_501-1,000	GW
CWS	240	b_101-500	GW
CWS	240	b_101-500	GW
CWS	240	b_101-500	GW
CWS	240	b_101-500	GW
CWS	816	c_501-1,000	GW
CWS	816	c_501-1,000	GW

P	4863	8783	1005	02
P	4864	8783	1005	02
P	21	19361	1005	02
P	27	19361	1005	02
P	29	19361	1005	02
P	1085	22594	1005	02
P	1087	22594	1005	02
P	6293	93	1005	02
M	6428	160	1005	02
M	6432	160	1005	02
M	1520	9522	1005	02
P	6247	183	1005	02
P	6250	183	1005	02
P	6884	10033	1005	02
P	6958	10033	1005	02
P	7692	10279	1005	02
P	7699	10279	1005	02
P	7693	10279	1005	02
M	11794	10287	1005	02
M	11819	10287	1005	02
M	11803	10287	1005	02
M	11831	10287	1005	02
P	26	21691	1005	02
M	4517	10384	1005	02
M	4518	10385	1005	02
P	9738	324	1005	02
P	9745	324	1005	02
P	9774	324	1005	02
P	8142	10448	1005	02
P	8148	10448	1005	02
P	8147	10448	1005	02
P	8169	10448	1005	02
M	9217	10590	1005	02
P	1912	10595	1005	02
P	1915	10595	1005	02
P	1913	10595	1005	02
M	6224	359	1005	02
M	6230	359	1005	02
M	6229	359	1005	02
M	6263	359	1005	02
P	1303	10632	1005	02
P	9911	373	1005	02
P	9921	373	1005	02
P	9920	373	1005	02
P	9962	373	1005	02
P	5559	10659	1005	02
P	5568	10659	1005	02

0.012	4/1/2013	6/30/2013	11/1/2013
0.011	7/1/2013	9/30/2013	12/16/2013
0.013	1/1/2013	3/31/2013	6/24/2013
0.013	4/1/2013	6/30/2013	11/1/2013
0.013	7/1/2013	9/30/2013	12/16/2013
0.015	7/1/2013	9/30/2013	12/16/2013
0.013	10/1/2013	12/31/2013	5/6/2014
0.013	4/1/2013	6/30/2013	11/1/2013
0.013	7/1/2013	9/30/2013	12/16/2013
0.012	10/1/2013	12/31/2013	5/6/2014
0.011	1/1/2013	3/31/2013	6/24/2013
0.013	7/1/2013	9/30/2013	12/16/2013
0.013	10/1/2013	12/31/2013	5/6/2014
0.012	1/1/2013	3/31/2013	6/24/2013
0.012	4/1/2013	6/30/2013	11/1/2013
0.013	4/1/2013	6/30/2013	11/1/2013
0.013	10/1/2013	12/31/2013	5/6/2014
0.013	7/1/2013	9/30/2013	12/16/2013
0.012	1/1/2013	3/31/2013	6/24/2013
0.012	7/1/2013	9/30/2013	12/16/2013
0.012	4/1/2013	6/30/2013	11/1/2013
0.012	10/1/2013	12/31/2013	5/6/2014
0.013	1/1/2013	3/31/2013	6/24/2013
0.0125	4/1/2013	6/30/2013	11/1/2013
0.0125	4/1/2013	6/30/2013	11/1/2013
0.018	4/1/2013	6/30/2013	11/1/2013
0.018	7/1/2013	9/30/2013	12/16/2013
0.02	10/1/2013	12/31/2013	5/6/2014
0.026	1/1/2013	3/31/2013	6/24/2013
0.026	7/1/2013	9/30/2013	12/16/2013
0.027	4/1/2013	6/30/2013	11/1/2013
0.026	10/1/2013	12/31/2013	5/6/2014
0.024	10/1/2013	12/31/2013	5/6/2014
0.014	4/1/2013	6/30/2013	11/1/2013
0.014	10/1/2013	12/31/2013	5/6/2014
0.014	7/1/2013	9/30/2013	12/16/2013
0.012	1/1/2013	3/31/2013	6/24/2013
0.012	7/1/2013	9/30/2013	12/16/2013
0.011	4/1/2013	6/30/2013	11/1/2013
0.011	10/1/2013	12/31/2013	5/6/2014
0.011	10/1/2013	12/31/2013	5/6/2014
0.026	1/1/2013	3/31/2013	8/15/2013
0.023	7/1/2013	9/30/2013	12/16/2013
0.024	4/1/2013	6/30/2013	11/1/2013
0.024	10/1/2013	12/31/2013	5/6/2014
0.023	1/1/2013	3/31/2013	6/24/2013
0.023	7/1/2013	9/30/2013	12/16/2013

12/19/2014 09	AZ		
12/19/2014 09	AZ		
12/19/2014 09	AZ		
12/19/2014 09	AZ		
12/19/2014 09	AZ		
12/19/2014 09	AZ	1075	8/8/2014
12/19/2014 09	AZ	1075	8/8/2014
12/19/2014 09	AZ	1141	3/24/2014
12/19/2014 09	AZ	2248	11/13/2013
12/19/2014 09	AZ	2248	11/13/2013
12/19/2014 09	AZ		
12/19/2014 09	AZ		
12/19/2014 09	AZ		
12/19/2014 09	AZ	1428	10/10/2013
12/19/2014 09	AZ	1428	10/10/2013
12/19/2014 09	AZ		
12/19/2014 09	AZ		
12/19/2014 09	AZ		
12/19/2014 09	AZ		
12/19/2014 09	AZ		
12/19/2014 09	AZ		
12/19/2014 09	AZ		
12/19/2014 09	AZ	28	4/4/2013
12/19/2014 09	AZ		
12/19/2014 09	AZ		
12/19/2014 09	AZ		
12/19/2014 09	AZ		
12/19/2014 09	AZ		
12/19/2014 09	AZ		
12/19/2014 09	AZ		
12/19/2014 09	AZ		
12/19/2014 09	AZ		
12/19/2014 09	AZ		
12/19/2014 09	AZ		
12/19/2014 09	AZ		
12/19/2014 09	AZ		
12/19/2014 09	AZ		
12/19/2014 09	AZ		
12/19/2014 09	AZ		
12/19/2014 09	AZ		
12/19/2014 09	AZ		
12/19/2014 09	AZ		
12/19/2014 09	AZ		
12/19/2014 09	AZ		
12/19/2014 09	AZ		
12/19/2014 09	AZ		
12/19/2014 09	AZ		

1	35
1	450
1	800
1	160
1	100
1	2126
1	1050
1	129
1	60
1	56
1	125
1	700
1	163
1	190
1	14
1	160
1	800
1	240
1	816

2013	AZ0414098	SIERRA PACIFIC MOBILE MAN	A
2013	AZ0415023	WENDEN DWID	A
2013	AZ0415023	WENDEN DWID	A
2013	AZ0415023	WENDEN DWID	A
2013	AZ0415023	WENDEN DWID	A
2013	CA1000042	FCWWD #40/SHAVER SPRINGS	A
2013	CA1000053	LANARE COMMUNITY SERVICES DIST	A
2013	CA1000053	LANARE COMMUNITY SERVICES DIST	A
2013	CA1000053	LANARE COMMUNITY SERVICES DIST	A
2013	CA1000053	LANARE COMMUNITY SERVICES DIST	A
2013	CA1000072	SHAVER LAKE POINT #2	A
2013	CA1000238	CAMDEN TRAILER PARK	A
2013	CA1000238	CAMDEN TRAILER PARK	A
2013	CA1000238	CAMDEN TRAILER PARK	A
2013	CA1000238	CAMDEN TRAILER PARK	A
2013	CA1000369	ZONNEVELD DAIRY	A
2013	CA1000369	ZONNEVELD DAIRY	A
2013	CA1000369	ZONNEVELD DAIRY	A
2013	CA1000369	ZONNEVELD DAIRY	A
2013	CA1000472	PG&E HELMS SUPPORT FACILITY	A
2013	CA1000472	PG&E HELMS SUPPORT FACILITY	A
2013	CA1000472	PG&E HELMS SUPPORT FACILITY	A
2013	CA1000472	PG&E HELMS SUPPORT FACILITY	A
2013	CA1000580	CAMPOS BROS. FARMS (WALNUT)	A
2013	CA1000580	CAMPOS BROS. FARMS (WALNUT)	A
2013	CA1000580	CAMPOS BROS. FARMS (WALNUT)	A
2013	CA1000580	CAMPOS BROS. FARMS (WALNUT)	A
2013	CA1000584	TRUE ORGANIC PRODUCTS	A
2013	CA1000584	TRUE ORGANIC PRODUCTS	A
2013	CA1000584	TRUE ORGANIC PRODUCTS	A
2013	CA1009091	OLAM SPICES AND VEGETABLES, INC.	A
2013	CA1009091	OLAM SPICES AND VEGETABLES, INC.	A
2013	CA1009091	OLAM SPICES AND VEGETABLES, INC.	A
2013	CA1010028	RIVERDALE PUBLIC UTILITY DISTRICT	A
2013	CA1010028	RIVERDALE PUBLIC UTILITY DISTRICT	A
2013	CA1010028	RIVERDALE PUBLIC UTILITY DISTRICT	A
2013	CA1010028	RIVERDALE PUBLIC UTILITY DISTRICT	A
2013	CA1010030	TRANQUILLITY IRRIGATION DIST	A
2013	CA1010030	TRANQUILLITY IRRIGATION DIST	A
2013	CA1010030	TRANQUILLITY IRRIGATION DIST	A
2013	CA1010030	TRANQUILLITY IRRIGATION DIST	A
2013	CA1010039	CARUTHERS COMM SERV DIST	A
2013	CA1010039	CARUTHERS COMM SERV DIST	A
2013	CA1010039	CARUTHERS COMM SERV DIST	A
2013	CA1010039	CARUTHERS COMM SERV DIST	A
2013	CA1400036	KEELER COMMUNITY SERVICE DISTRICT	A
2013	CA1400036	KEELER COMMUNITY SERVICE DISTRICT	A

CWS	816	c_501-1,000	GW
CWS	750	c_501-1,000	GW
CWS	750	c_501-1,000	GW
CWS	750	c_501-1,000	GW
CWS	750	c_501-1,000	GW
CWS	160	b_101-500	GW
CWS	660	c_501-1,000	GW
CWS	660	c_501-1,000	GW
CWS	660	c_501-1,000	GW
CWS	660	c_501-1,000	GW
CWS	210	b_101-500	GW
CWS	75	a_<=100	GW
CWS	75	a_<=100	GW
CWS	75	a_<=100	GW
CWS	75	a_<=100	GW
CWS	139	b_101-500	GW
CWS	139	b_101-500	GW
CWS	139	b_101-500	GW
CWS	139	b_101-500	GW
CWS	40	a_<=100	GW
CWS	40	a_<=100	GW
CWS	40	a_<=100	GW
CWS	40	a_<=100	GW
NTNCWS	150	b_101-500	GW
NTNCWS	150	b_101-500	GW
NTNCWS	150	b_101-500	GW
NTNCWS	150	b_101-500	GW
NTNCWS	40	a_<=100	GW
NTNCWS	40	a_<=100	GW
NTNCWS	40	a_<=100	GW
NTNCWS	125	b_101-500	GW
NTNCWS	125	b_101-500	GW
NTNCWS	125	b_101-500	GW
CWS	2416	d_1,001-3,300	GW
CWS	2416	d_1,001-3,300	GW
CWS	2416	d_1,001-3,300	GW
CWS	2416	d_1,001-3,300	GW
CWS	800	c_501-1,000	GW
CWS	800	c_501-1,000	GW
CWS	800	c_501-1,000	GW
CWS	800	c_501-1,000	GW
CWS	2497	d_1,001-3,300	GW
CWS	2497	d_1,001-3,300	GW
CWS	2497	d_1,001-3,300	GW
CWS	2497	d_1,001-3,300	GW
CWS	180	b_101-500	GW
CWS	180	b_101-500	GW

P	5566	10659	1005	02
P	7864	389	1005	02
P	7873	389	1005	02
P	7870	389	1005	02
P	7880	389	1005	02
L	1223031		1005	02
P	9600008		1005	02
P	9600005		1005	02
P	9600007		1005	02
P	9600006		1005	02
P	1123010		1005	02
P	1223021		1005	02
P	1223018		1005	02
P	1223020		1005	02
P	1223019		1005	02
P	1223027		1005	02
P	1223023		1005	02
P	1223026		1005	02
P	1223024		1005	02
P	1223020		1005	02
P	1223018		1005	02
P	1223021		1005	02
P	1223019		1005	02
P	1223011		1005	02
P	1223009		1005	02
P	1223010		1005	02
P	1223012		1005	02
P	1223013		1005	02
P	1223010		1005	02
P	1223012		1005	02
P	1223015		1005	02
P	1223013		1005	02
P	1223016		1005	02
L	9812008		1005	02
L	9812006		1005	02
L	9812010		1005	02
L	9812007		1005	02
L	9811007		1005	02
L	9811003		1005	02
L	9811008		1005	02
L	9811006		1005	02
L	1223033		1005	02
L	1223031		1005	02
L	1223034		1005	02
L	1223032		1005	02
P	1300005		1005	02
P	1300017		1005	02

0.023	4/1/2013	6/30/2013	11/1/2013
0.013	1/1/2013	3/31/2013	6/24/2013
0.015	7/1/2013	9/30/2013	12/16/2013
0.014	4/1/2013	6/30/2013	11/1/2013
0.014	10/1/2013	12/31/2013	5/6/2014
11.6	1/1/2013	3/31/2013	6/26/2013
0.0208	10/1/2013	12/31/2013	2/27/2014
20	1/1/2013	3/31/2013	6/26/2013
20.3	7/1/2013	9/30/2013	12/18/2013
0.019	4/1/2013	6/30/2013	9/6/2013
23.3	10/1/2013	12/31/2013	2/27/2014
0.0305	10/1/2013	12/31/2013	2/27/2014
32.4	1/1/2013	3/31/2013	6/26/2013
30.5	7/1/2013	9/30/2013	12/18/2013
0.0315	4/1/2013	6/30/2013	9/6/2013
0.0345	10/1/2013	12/31/2013	2/27/2014
35.3	1/1/2013	3/31/2013	6/26/2013
35.3	7/1/2013	9/30/2013	12/18/2013
0.0353	4/1/2013	6/30/2013	9/6/2013
0.036	7/1/2013	9/30/2013	2/27/2014
38.3	1/1/2013	3/31/2013	6/26/2013
0.036	10/1/2013	12/31/2013	2/27/2014
0.0133	4/1/2013	6/30/2013	9/6/2013
0.0122	7/1/2013	9/30/2013	2/27/2014
10.3	1/1/2013	3/31/2013	6/26/2013
0.0121	4/1/2013	6/30/2013	9/6/2013
0.0148	10/1/2013	12/31/2013	2/27/2014
13	7/1/2013	9/30/2013	2/27/2014
13	1/1/2013	3/31/2013	6/26/2013
0.0133	4/1/2013	6/30/2013	9/6/2013
22	7/1/2013	9/30/2013	2/27/2014
21.5	1/1/2013	3/31/2013	6/26/2013
0.021	10/1/2013	12/31/2013	2/27/2014
38	7/1/2013	9/30/2013	2/27/2014
38.3	1/1/2013	3/31/2013	6/26/2013
0.037	10/1/2013	12/31/2013	2/27/2014
0.0384	4/1/2013	6/30/2013	9/6/2013
17	7/1/2013	9/30/2013	2/27/2014
14.9	1/1/2013	3/31/2013	6/26/2013
0.016	10/1/2013	12/31/2013	2/27/2014
0.0145	4/1/2013	6/30/2013	9/6/2013
23.8	7/1/2013	9/30/2013	2/27/2014
26	1/1/2013	3/31/2013	6/26/2013
0.021	10/1/2013	12/31/2013	2/27/2014
0.0265	4/1/2013	6/30/2013	9/6/2013
0.086	1/1/2013	3/31/2013	8/19/2014
0.078	7/1/2013	9/30/2013	8/19/2014

12/19/2014 09	AZ		
12/19/2014 09	AZ		
12/19/2014 09	AZ		
12/19/2014 09	AZ		
12/19/2014 09	AZ		
11/20/2014 09	CA		
11/20/2014 09	CA		
11/20/2014 09	CA		
11/20/2014 09	CA		
11/20/2014 09	CA		
11/20/2014 09	CA		
11/20/2014 09	CA		
11/20/2014 09	CA		
11/20/2014 09	CA		
11/20/2014 09	CA		
11/20/2014 09	CA		
11/20/2014 09	CA		
11/20/2014 09	CA		
11/20/2014 09	CA		
11/20/2014 09	CA		
11/20/2014 09	CA		
11/20/2014 09	CA		
11/20/2014 09	CA		
11/20/2014 09	CA		
11/20/2014 09	CA		
11/20/2014 09	CA		
11/20/2014 09	CA		
11/20/2014 09	CA		
11/20/2014 09	CA		
11/20/2014 09	CA		
11/20/2014 09	CA		
11/20/2014 09	CA		
11/20/2014 09	CA		
11/20/2014 09	CA		
11/20/2014 09	CA		
11/20/2014 09	CA		
11/20/2014 09	CA		
11/20/2014 09	CA	9912009	9/18/2014
11/20/2014 09	CA	9912009	9/18/2014
11/20/2014 09	CA	9912009	9/18/2014
11/20/2014 09	CA	9912009	9/18/2014
11/20/2014 09	CA		
11/20/2014 09	CA		
11/20/2014 09	CA		
11/20/2014 09	CA		
11/20/2014 09	CA		
11/20/2014 09	CA		

1	750
1	160
1	660
1	210
1	75
1	139
1	40
1	150
1	40
1	125
1	2416
1	800
1	2497
1	180

2013	CA1400036	KEELER COMMUNITY SERVICE DISTRICT	A
2013	CA1400036	KEELER COMMUNITY SERVICE DISTRICT	A
2013	CA1400037	FOOTHILL LONE PINE MOBILE HOME PARK	A
2013	CA1400037	FOOTHILL LONE PINE MOBILE HOME PARK	A
2013	CA1400037	FOOTHILL LONE PINE MOBILE HOME PARK	A
2013	CA1400037	FOOTHILL LONE PINE MOBILE HOME PARK	A
2013	CA1500364	KRVWC - KERNVALE MUTUAL WATER CO	A
2013	CA1500364	KRVWC - KERNVALE MUTUAL WATER CO	A
2013	CA1500364	KRVWC - KERNVALE MUTUAL WATER CO	A
2013	CA1500378	MAHER MUTUAL WATER COMPANY	A
2013	CA1500378	MAHER MUTUAL WATER COMPANY	A
2013	CA1500378	MAHER MUTUAL WATER COMPANY	A
2013	CA1500378	MAHER MUTUAL WATER COMPANY	A
2013	CA1500405	AERIAL ACRES WATER SYSTEM	A
2013	CA1500405	AERIAL ACRES WATER SYSTEM	A
2013	CA1500405	AERIAL ACRES WATER SYSTEM	A
2013	CA1500405	AERIAL ACRES WATER SYSTEM	A
2013	CA1500424	LANDS OF PROMISE MUTUAL WATER ASSOCIATIO	A
2013	CA1500424	LANDS OF PROMISE MUTUAL WATER ASSOCIATIO	A
2013	CA1500424	LANDS OF PROMISE MUTUAL WATER ASSOCIATIO	A
2013	CA1500424	LANDS OF PROMISE MUTUAL WATER ASSOCIATIO	A
2013	CA1500436	HUNGRY GULCH WATER SYSTEM	A
2013	CA1500436	HUNGRY GULCH WATER SYSTEM	A
2013	CA1500436	HUNGRY GULCH WATER SYSTEM	A
2013	CA1500436	HUNGRY GULCH WATER SYSTEM	A
2013	CA1500442	SUNSET APARTMENTS WATER SYSTEM	A
2013	CA1500442	SUNSET APARTMENTS WATER SYSTEM	A
2013	CA1500442	SUNSET APARTMENTS WATER SYSTEM	A
2013	CA1500449	FOURTH STREET WATER SYSTEM	A
2013	CA1500449	FOURTH STREET WATER SYSTEM	A
2013	CA1500449	FOURTH STREET WATER SYSTEM	A
2013	CA1500449	FOURTH STREET WATER SYSTEM	A
2013	CA1500455	WILLIAM FISHER MEMORIAL WATER COMPANY	A
2013	CA1500455	WILLIAM FISHER MEMORIAL WATER COMPANY	A
2013	CA1500455	WILLIAM FISHER MEMORIAL WATER COMPANY	A
2013	CA1500455	WILLIAM FISHER MEMORIAL WATER COMPANY	A
2013	CA1500458	R.S. MUTUAL WATER COMPANY	A
2013	CA1500458	R.S. MUTUAL WATER COMPANY	A
2013	CA1500458	R.S. MUTUAL WATER COMPANY	A
2013	CA1500461	FOUNTAIN TRAILER PARK WATER	A
2013	CA1500461	FOUNTAIN TRAILER PARK WATER	A
2013	CA1500461	FOUNTAIN TRAILER PARK WATER	A
2013	CA1500485	ANTELOPE VALLEY MOBILE ESTATES	A
2013	CA1500493	EL ADOBE POA, INC.	A
2013	CA1500493	EL ADOBE POA, INC.	A
2013	CA1500493	EL ADOBE POA, INC.	A
2013	CA1500493	EL ADOBE POA, INC.	A

CWS	180	b_101-500	GW
CWS	180	b_101-500	GW
CWS	100	a_<=100	GW
CWS	100	a_<=100	GW
CWS	100	a_<=100	GW
CWS	100	a_<=100	GW
CWS	26	a_<=100	GW
CWS	26	a_<=100	GW
CWS	26	a_<=100	GW
CWS	150	b_101-500	GW
CWS	150	b_101-500	GW
CWS	150	b_101-500	GW
CWS	150	b_101-500	GW
CWS	148	b_101-500	GW
CWS	148	b_101-500	GW
CWS	148	b_101-500	GW
CWS	148	b_101-500	GW
CWS	190	b_101-500	GW
CWS	190	b_101-500	GW
CWS	190	b_101-500	GW
CWS	190	b_101-500	GW
CWS	33	a_<=100	GW
CWS	33	a_<=100	GW
CWS	33	a_<=100	GW
CWS	33	a_<=100	GW
CWS	37	a_<=100	GW
CWS	37	a_<=100	GW
CWS	37	a_<=100	GW
CWS	56	a_<=100	GW
CWS	56	a_<=100	GW
CWS	56	a_<=100	GW
CWS	56	a_<=100	GW
CWS	53	a_<=100	GW
CWS	53	a_<=100	GW
CWS	53	a_<=100	GW
CWS	53	a_<=100	GW
CWS	67	a_<=100	GW
CWS	67	a_<=100	GW
CWS	67	a_<=100	GW
CWS	68	a_<=100	GW
CWS	68	a_<=100	GW
CWS	68	a_<=100	GW
CWS	49	a_<=100	GW
CWS	200	b_101-500	GW
CWS	200	b_101-500	GW
CWS	200	b_101-500	GW
CWS	200	b_101-500	GW

P	1300009		1005	02
P	1400001		1005	02
P	1300008		1005	02
P	1300029		1005	02
P	1300011		1005	02
P	1400007		1005	02
P	9919008		1005	02
P	9919012		1005	02
P	9919010		1005	02
P	9812012		1005	02
P	9812008		1005	02
P	9812010		1005	02
P	9812009		1005	02
P	9612008		1005	02
P	9612004		1005	02
P	9612007		1005	02
P	9612005		1005	02
P	9712010		1005	02
P	9712007		1005	02
P	9712009		1005	02
P	9712008		1005	02
P	9919011		1005	02
P	9919008		1005	02
P	9919010		1005	02
P	9919009		1005	02
M	9612004	16059	1005	02
M	9612011		1005	02
M	9612010		1005	02
P	1219028		1005	02
P	1219025		1005	02
P	1219027		1005	02
P	1219026		1005	02
P	9912008		1005	02
P	9912005		1005	02
P	9912007		1005	02
P	9912006		1005	02
P	9612010		1005	02
P	9612005		1005	02
P	9612008		1005	02
M	9919011		1005	02
M	9919009		1005	02
M	9919010		1005	02
P	9619002		1005	02
P	9619009		1005	02
P	9619006		1005	02
P	9619008		1005	02
P	9619007		1005	02

0.074	4/1/2013	6/30/2013	8/19/2014
0.073	10/1/2013	12/31/2013	8/19/2014
0.074	1/1/2013	3/31/2013	8/19/2014
0.075	7/1/2013	9/30/2013	8/19/2014
0.077	4/1/2013	6/30/2013	8/19/2014
0.071	10/1/2013	12/31/2013	8/19/2014
0.25	1/1/2013	3/31/2013	6/26/2013
0.024	7/1/2013	9/30/2013	12/18/2013
0.024	4/1/2013	6/30/2013	9/6/2013
0.023	10/1/2013	12/31/2013	2/27/2014
0.024	1/1/2013	3/31/2013	6/26/2013
0.023	7/1/2013	9/30/2013	12/18/2013
0.024	4/1/2013	6/30/2013	9/6/2013
0.03	10/1/2013	12/31/2013	2/27/2014
0.029	1/1/2013	3/31/2013	6/26/2013
0.031	7/1/2013	9/30/2013	12/18/2013
0.03	4/1/2013	6/30/2013	9/6/2013
0.018	10/1/2013	12/31/2013	2/27/2014
0.016	1/1/2013	3/31/2013	9/6/2013
0.016	7/1/2013	9/30/2013	12/18/2013
0.016	4/1/2013	6/30/2013	9/6/2013
0.075	10/1/2013	12/31/2013	2/27/2014
0.076	1/1/2013	3/31/2013	6/26/2013
0.072	7/1/2013	9/30/2013	12/18/2013
0.07	4/1/2013	6/30/2013	9/6/2013
0.04	4/1/2013	6/30/2013	9/6/2013
0.04	10/1/2013	12/31/2013	2/27/2014
0.039	7/1/2013	9/30/2013	12/18/2013
0.014	10/1/2013	12/31/2013	2/27/2014
0.014	1/1/2013	3/31/2013	6/26/2013
0.014	7/1/2013	9/30/2013	12/18/2013
0.015	4/1/2013	6/30/2013	9/6/2013
0.019	10/1/2013	12/31/2013	2/27/2014
0.018	1/1/2013	3/31/2013	6/26/2013
0.019	7/1/2013	9/30/2013	12/18/2013
0.018	4/1/2013	6/30/2013	9/6/2013
0.011	10/1/2013	12/31/2013	2/27/2014
0.012	4/1/2013	6/30/2013	9/6/2013
0.011	7/1/2013	9/30/2013	12/18/2013
0.089	10/1/2013	12/31/2013	2/27/2014
0.078	1/1/2013	3/31/2013	6/26/2013
0.087	4/1/2013	6/30/2013	9/6/2013
0.011	1/1/2013	3/31/2013	6/26/2013
0.017	10/1/2013	12/31/2013	2/27/2014
0.018	1/1/2013	3/31/2013	6/26/2013
0.017	7/1/2013	9/30/2013	12/18/2013
0.015	4/1/2013	6/30/2013	9/6/2013

11/20/2014 09	CA
11/20/2014 09	CA
11/20/2014 09	CA
11/20/2014 09	CA
11/20/2014 09	CA
11/20/2014 09	CA
11/20/2014 09	CA
11/20/2014 09	CA
11/20/2014 09	CA
11/20/2014 09	CA
11/20/2014 09	CA
11/20/2014 09	CA
11/20/2014 09	CA
11/20/2014 09	CA
11/20/2014 09	CA
11/20/2014 09	CA
11/20/2014 09	CA
11/20/2014 09	CA
11/20/2014 09	CA
11/20/2014 09	CA
11/20/2014 09	CA
11/20/2014 09	CA
11/20/2014 09	CA
11/20/2014 09	CA
11/20/2014 09	CA
11/20/2014 09	CA
11/20/2014 09	CA
11/20/2014 09	CA
11/20/2014 09	CA
11/20/2014 09	CA
11/20/2014 09	CA
11/20/2014 09	CA
11/20/2014 09	CA
11/20/2014 09	CA
11/20/2014 09	CA
11/20/2014 09	CA
11/20/2014 09	CA
11/20/2014 09	CA
11/20/2014 09	CA
11/20/2014 09	CA
11/20/2014 09	CA
11/20/2014 09	CA
11/20/2014 09	CA
11/20/2014 09	CA
11/20/2014 09	CA
11/20/2014 09	CA
11/20/2014 09	CA

1	100
1	26
1	150
1	148
1	190
1	33
1	37
1	56
1	53
1	67
1	68
1	49
1	200

2013	CA1500521	BOULDER CANYON WATER ASSOCIATION	A
2013	CA1500521	BOULDER CANYON WATER ASSOCIATION	A
2013	CA1500521	BOULDER CANYON WATER ASSOCIATION	A
2013	CA1500521	BOULDER CANYON WATER ASSOCIATION	A
2013	CA1500525	LAKEVIEW RANCHOS MUTUAL WATER COMPANY	A
2013	CA1500525	LAKEVIEW RANCHOS MUTUAL WATER COMPANY	A
2013	CA1500525	LAKEVIEW RANCHOS MUTUAL WATER COMPANY	A
2013	CA1500525	LAKEVIEW RANCHOS MUTUAL WATER COMPANY	A
2013	CA1500540	PINON VALLEY WATER COMPANY	A
2013	CA1500540	PINON VALLEY WATER COMPANY	A
2013	CA1500540	PINON VALLEY WATER COMPANY	A
2013	CA1500571	LUCKY 18 ON ROSAMOND, LLC	A
2013	CA1500571	LUCKY 18 ON ROSAMOND, LLC	A
2013	CA1500571	LUCKY 18 ON ROSAMOND, LLC	A
2013	CA1500571	LUCKY 18 ON ROSAMOND, LLC	A
2013	CA1500585	OASIS PROPERTY OWNERS ASSOCIATION	A
2013	CA1500585	OASIS PROPERTY OWNERS ASSOCIATION	A
2013	CA1500585	OASIS PROPERTY OWNERS ASSOCIATION	A
2013	CA1500585	OASIS PROPERTY OWNERS ASSOCIATION	A
2013	CA1502154	LAKESIDE SCHOOL	A
2013	CA1502154	LAKESIDE SCHOOL	A
2013	CA1502154	LAKESIDE SCHOOL	A
2013	CA1502154	LAKESIDE SCHOOL	A
2013	CA1502231	ROSAMOND SCHOOL WATER SYSTEM	A
2013	CA1502231	ROSAMOND SCHOOL WATER SYSTEM	A
2013	CA1502231	ROSAMOND SCHOOL WATER SYSTEM	A
2013	CA1502231	ROSAMOND SCHOOL WATER SYSTEM	A
2013	CA1502244	SEMI TROPIC SCHOOL WATER SYSTEM	A
2013	CA1502244	SEMI TROPIC SCHOOL WATER SYSTEM	A
2013	CA1502244	SEMI TROPIC SCHOOL WATER SYSTEM	A
2013	CA1502244	SEMI TROPIC SCHOOL WATER SYSTEM	A
2013	CA1502383	NORD ROAD WATER ASSOCIATION	A
2013	CA1502383	NORD ROAD WATER ASSOCIATION	A
2013	CA1502383	NORD ROAD WATER ASSOCIATION	A
2013	CA1502383	NORD ROAD WATER ASSOCIATION	A
2013	CA1502569	FIRST MUTUAL WATER SYSTEM	A
2013	CA1502569	FIRST MUTUAL WATER SYSTEM	A
2013	CA1502569	FIRST MUTUAL WATER SYSTEM	A
2013	CA1502569	FIRST MUTUAL WATER SYSTEM	A
2013	CA1502595	NATIONAL CEMENT CO.-LEBEC PLANT	A
2013	CA1502724	QUAIL VALLEY WATER DIST-EASTSIDE SYSTEM	A
2013	CA1502724	QUAIL VALLEY WATER DIST-EASTSIDE SYSTEM	A
2013	CA1502724	QUAIL VALLEY WATER DIST-EASTSIDE SYSTEM	A
2013	CA1502724	QUAIL VALLEY WATER DIST-EASTSIDE SYSTEM	A
2013	CA1502771	KERN OIL AND REFINING COMPANY	A
2013	CA1510001	ARVIN COMMUNITY SERVICES DIST	A
2013	CA1510001	ARVIN COMMUNITY SERVICES DIST	A

CWS	28	a_<=100	GW
CWS	28	a_<=100	GW
CWS	28	a_<=100	GW
CWS	28	a_<=100	GW
CWS	120	b_101-500	GW
CWS	120	b_101-500	GW
CWS	120	b_101-500	GW
CWS	120	b_101-500	GW
CWS	80	a_<=100	GW
CWS	80	a_<=100	GW
CWS	80	a_<=100	GW
CWS	73	a_<=100	GW
CWS	73	a_<=100	GW
CWS	73	a_<=100	GW
CWS	73	a_<=100	GW
CWS	100	a_<=100	GW
CWS	100	a_<=100	GW
CWS	100	a_<=100	GW
CWS	100	a_<=100	GW
NTNCWS	800	c_501-1,000	GW
NTNCWS	800	c_501-1,000	GW
NTNCWS	800	c_501-1,000	GW
NTNCWS	800	c_501-1,000	GW
NTNCWS	900	c_501-1,000	SWP
NTNCWS	900	c_501-1,000	SWP
NTNCWS	900	c_501-1,000	SWP
NTNCWS	900	c_501-1,000	SWP
NTNCWS	320	b_101-500	GW
NTNCWS	320	b_101-500	GW
NTNCWS	320	b_101-500	GW
NTNCWS	320	b_101-500	GW
CWS	32	a_<=100	GW
CWS	32	a_<=100	GW
CWS	32	a_<=100	GW
CWS	32	a_<=100	GW
CWS	35	a_<=100	GW
CWS	35	a_<=100	GW
CWS	35	a_<=100	GW
CWS	35	a_<=100	GW
NTNCWS	120	b_101-500	GW
CWS	60	a_<=100	GW
CWS	60	a_<=100	GW
CWS	60	a_<=100	GW
CWS	60	a_<=100	GW
NTNCWS	150	b_101-500	GW
CWS	18000	f_10,001-50,000	GW
CWS	18000	f_10,001-50,000	GW

P	9619006	1005	02
P	9619003	1005	02
P	9619005	1005	02
P	9619004	1005	02
P	9912008	1005	02
P	9912004	1005	02
P	9912006	1005	02
P	9912005	1005	02
L	9812007	1005	02
L	9812006	1005	02
L	9812010	1005	02
P	9812010	1005	02
P	9812004	1005	02
P	9812009	1005	02
P	9812005	1005	02
P	9512007	1005	02
P	9512004	1005	02
P	9512005	1005	02
P	9512006	1005	02
L	9712008	1005	02
L	9712003	1005	02
L	9712007	1005	02
L	9712005	1005	02
L	9812006	1005	02
L	9812003	1005	02
L	9812004	1005	02
L	9812005	1005	02
L	9612009	1005	02
L	9612005	1005	02
L	9612008	1005	02
L	9612006	1005	02
P	9912023	1005	02
P	9912020	1005	02
P	9912022	1005	02
P	9912021	1005	02
P	9619007	1005	02
P	9619004	1005	02
P	9619006	1005	02
P	9619005	1005	02
P	9912006	1005	02
L	1219033	1005	02
L	1219025	1005	02
L	1219032	1005	02
L	1219026	1005	02
P	1119028	1005	02
L	9912024	1005	02
L	9912021	1005	02

0.023	10/1/2013	12/31/2013	2/27/2014
0.02	1/1/2013	3/31/2013	6/26/2013
0.022	7/1/2013	9/30/2013	12/18/2013
0.02	4/1/2013	6/30/2013	9/6/2013
0.075	10/1/2013	12/31/2013	2/27/2014
0.062	1/1/2013	3/31/2013	6/26/2013
0.039	7/1/2013	9/30/2013	12/18/2013
0.041	4/1/2013	6/30/2013	9/6/2013
0.015	7/1/2013	9/30/2013	2/27/2014
0.015	4/1/2013	6/30/2013	9/6/2013
0.015	10/1/2013	12/31/2013	2/27/2014
0.03	10/1/2013	12/31/2013	2/27/2014
0.026	1/1/2013	3/31/2013	6/26/2013
0.03	7/1/2013	9/30/2013	12/18/2013
0.025	4/1/2013	6/30/2013	9/6/2013
0.011	10/1/2013	12/31/2013	2/27/2014
0.012	1/1/2013	3/31/2013	6/26/2013
0.012	4/1/2013	6/30/2013	9/6/2013
0.011	7/1/2013	9/30/2013	12/18/2013
0.018	10/1/2013	12/31/2013	2/27/2014
0.018	1/1/2013	3/31/2013	6/26/2013
0.018	7/1/2013	9/30/2013	12/18/2013
0.019	4/1/2013	6/30/2013	9/6/2013
0.012	10/1/2013	12/31/2013	2/27/2014
0.011	1/1/2013	3/31/2013	6/26/2013
0.011	4/1/2013	6/30/2013	9/6/2013
0.011	7/1/2013	9/30/2013	12/18/2013
0.012	10/1/2013	12/31/2013	2/27/2014
0.025	1/1/2013	3/31/2013	6/26/2013
0.018	7/1/2013	9/30/2013	12/18/2013
0.019	4/1/2013	6/30/2013	9/6/2013
0.016	10/1/2013	12/31/2013	2/27/2014
0.017	1/1/2013	3/31/2013	6/26/2013
0.017	7/1/2013	9/30/2013	12/18/2013
0.017	4/1/2013	6/30/2013	9/6/2013
0.017	10/1/2013	12/31/2013	2/27/2014
0.015	1/1/2013	3/31/2013	6/26/2013
0.017	7/1/2013	9/30/2013	12/18/2013
0.017	4/1/2013	6/30/2013	9/6/2013
0.012	1/1/2013	3/31/2013	6/26/2013
0.088	10/1/2013	12/31/2013	2/27/2014
0.088	1/1/2013	3/31/2013	6/26/2013
0.089	7/1/2013	9/30/2013	12/18/2013
0.09	4/1/2013	6/30/2013	9/6/2013
0.013	4/1/2013	6/30/2013	9/6/2013
0.033	10/1/2013	12/31/2013	2/27/2014
0.033	1/1/2013	3/31/2013	6/26/2013

11/20/2014 09	CA		
11/20/2014 09	CA		
11/20/2014 09	CA		
11/20/2014 09	CA		
11/20/2014 09	CA		
11/20/2014 09	CA		
11/20/2014 09	CA		
11/20/2014 09	CA		
11/20/2014 09	CA		
11/20/2014 09	CA		
11/20/2014 09	CA		
11/20/2014 09	CA		
11/20/2014 09	CA		
11/20/2014 09	CA		
11/20/2014 09	CA		
11/20/2014 09	CA		
11/20/2014 09	CA		
11/20/2014 09	CA		
11/20/2014 09	CA		
11/20/2014 09	CA		
11/20/2014 09	CA		
11/20/2014 09	CA		
11/20/2014 09	CA		
11/20/2014 09	CA		
11/20/2014 09	CA		
11/20/2014 09	CA		
11/20/2014 09	CA		
11/20/2014 09	CA		
11/20/2014 09	CA		
11/20/2014 09	CA		
11/20/2014 09	CA		
11/20/2014 09	CA		
11/20/2014 09	CA		
11/20/2014 09	CA		
11/20/2014 09	CA		
11/20/2014 09	CA		
11/20/2014 09	CA		
11/20/2014 09	CA		
11/20/2014 09	CA		
11/20/2014 09	CA		
11/20/2014 09	CA		
11/20/2014 09	CA		
11/20/2014 09	CA	9919008	7/23/2013
11/20/2014 09	CA		
11/20/2014 09	CA		
11/20/2014 09	CA		
11/20/2014 09	CA		
11/20/2014 09	CA		
11/20/2014 09	CA		
11/20/2014 09	CA		
11/20/2014 09	CA		

1	28
1	120
1	80
1	73
1	100
1	800
1	900
1	320
1	32
1	35
1	120
1	60
1	150
1	18000

2013	CA1510001	ARVIN COMMUNITY SERVICES DIST	A
2013	CA1510001	ARVIN COMMUNITY SERVICES DIST	A
2013	CA1510002	BORON CSD	A
2013	CA1510002	BORON CSD	A
2013	CA1510002	BORON CSD	A
2013	CA1510012	LAMONT PUBLIC UTILITY DIST	A
2013	CA1510012	LAMONT PUBLIC UTILITY DIST	A
2013	CA1510012	LAMONT PUBLIC UTILITY DIST	A
2013	CA1510012	LAMONT PUBLIC UTILITY DIST	A
2013	CA1510013	MCFARLAND, CITY OF	A
2013	CA1510014	MOJAVE PUD	A
2013	CA1510014	MOJAVE PUD	A
2013	CA1510014	MOJAVE PUD	A
2013	CA1510014	MOJAVE PUD	A
2013	CA1510016	RAND COMMUNITIES WATER DISTRICT	A
2013	CA1510016	RAND COMMUNITIES WATER DISTRICT	A
2013	CA1510016	RAND COMMUNITIES WATER DISTRICT	A
2013	CA1510016	RAND COMMUNITIES WATER DISTRICT	A
2013	CA1510024	GREENFIELD COUNTY WD	A
2013	CA1510024	GREENFIELD COUNTY WD	A
2013	CA1510024	GREENFIELD COUNTY WD	A
2013	CA1510024	GREENFIELD COUNTY WD	A
2013	CA1510027	DESERT LAKE COMM SERV DIST	A
2013	CA1510027	DESERT LAKE COMM SERV DIST	A
2013	CA1510052	NORTH EDWARDS WD	A
2013	CA1510052	NORTH EDWARDS WD	A
2013	CA1510052	NORTH EDWARDS WD	A
2013	CA1600004	FOUR SEASONS MOBILE HOME PARK	A
2013	CA1600004	FOUR SEASONS MOBILE HOME PARK	A
2013	CA1600004	FOUR SEASONS MOBILE HOME PARK	A
2013	CA1600004	FOUR SEASONS MOBILE HOME PARK	A
2013	CA1600010	LACEY COURTS MHP	A
2013	CA1600010	LACEY COURTS MHP	A
2013	CA1600010	LACEY COURTS MHP	A
2013	CA1600010	LACEY COURTS MHP	A
2013	CA1600014	KIT CARSON ELEM SCHOOL	A
2013	CA1600014	KIT CARSON ELEM SCHOOL	A
2013	CA1600014	KIT CARSON ELEM SCHOOL	A
2013	CA1600014	KIT CARSON ELEM SCHOOL	A
2013	CA1600017	ISLAND UNION SCHOOL	A
2013	CA1600017	ISLAND UNION SCHOOL	A
2013	CA1600017	ISLAND UNION SCHOOL	A
2013	CA1600017	ISLAND UNION SCHOOL	A
2013	CA1600048	KETTLEMAN CITY ELEMENTARY	A
2013	CA1600048	KETTLEMAN CITY ELEMENTARY	A
2013	CA1600048	KETTLEMAN CITY ELEMENTARY	A
2013	CA1600050	CENTRAL VALLEY MEAT CO INC	A

CWS	18000	f_10,001-50,000	GW
CWS	18000	f_10,001-50,000	GW
CWS	2500	d_1,001-3,300	SWP
CWS	2500	d_1,001-3,300	SWP
CWS	2500	d_1,001-3,300	SWP
CWS	15120	f_10,001-50,000	GW
CWS	15120	f_10,001-50,000	GW
CWS	15120	f_10,001-50,000	GW
CWS	15120	f_10,001-50,000	GW
CWS	12333	f_10,001-50,000	GW
CWS	4000	e_3,301-10,000	SWP
CWS	4000	e_3,301-10,000	SWP
CWS	4000	e_3,301-10,000	SWP
CWS	4000	e_3,301-10,000	SWP
CWS	450	b_101-500	GW
CWS	450	b_101-500	GW
CWS	450	b_101-500	GW
CWS	450	b_101-500	GW
CWS	8500	e_3,301-10,000	GW
CWS	8500	e_3,301-10,000	GW
CWS	8500	e_3,301-10,000	GW
CWS	8500	e_3,301-10,000	GW
CWS	700	c_501-1,000	SWP
CWS	700	c_501-1,000	SWP
CWS	600	c_501-1,000	GW
CWS	600	c_501-1,000	GW
CWS	600	c_501-1,000	GW
CWS	350	b_101-500	GW
CWS	350	b_101-500	GW
CWS	350	b_101-500	GW
CWS	350	b_101-500	GW
CWS	66	a_<=100	GW
CWS	66	a_<=100	GW
CWS	66	a_<=100	GW
CWS	66	a_<=100	GW
NTNCWS	510	c_501-1,000	GW
NTNCWS	510	c_501-1,000	GW
NTNCWS	510	c_501-1,000	GW
NTNCWS	510	c_501-1,000	GW
NTNCWS	300	b_101-500	GW
NTNCWS	300	b_101-500	GW
NTNCWS	300	b_101-500	GW
NTNCWS	300	b_101-500	GW
NTNCWS	350	b_101-500	GW
NTNCWS	350	b_101-500	GW
NTNCWS	350	b_101-500	GW
NTNCWS	280	b_101-500	GW

L	9912023	1005	02
L	9912022	1005	02
L	9919005	1005	02
L	9919003	1005	02
L	9919004	1005	02
L	9512007	1005	02
L	9512004	1005	02
L	9512006	1005	02
L	9512005	1005	02
L	9712009	1005	02
L	9619010	1005	02
L	9619007	1005	02
L	9619009	1005	02
L	9619008	1005	02
L	9912015	1005	02
L	9912011	1005	02
L	9912014	1005	02
L	9912012	1005	02
L	9512006	1005	02
L	9512003	1005	02
L	9512005	1005	02
L	9512004	1005	02
L	9212006	1005	02
L	9212007	1005	02
L	9712003	1005	02
L	9712006	1005	02
L	9712004	1005	02
P	1300013	1005	02
P	1300015	1005	02
P	1300014	1005	02
P	1300016	1005	02
P	1300016	1005	02
P	1300018	1005	02
P	1300017	1005	02
P	1300019	1005	02
L	1100012	1005	02
L	1300010	1005	02
L	1300013	1005	02
L	1300011	1005	02
L	1300022	1005	02
L	1300025	1005	02
L	1300024	1005	02
L	1300026	1005	02
L	1300005	1005	02
L	1300008	1005	02
L	1300006	1005	02
P	1300011	1005	02

0.034	7/1/2013	9/30/2013	12/18/2013
0.033	4/1/2013	6/30/2013	9/6/2013
0.036	10/1/2013	12/31/2013	2/27/2014
0.038	1/1/2013	3/31/2013	6/26/2013
0.038	4/1/2013	6/30/2013	9/6/2013
0.012	10/1/2013	12/31/2013	2/27/2014
0.011	1/1/2013	3/31/2013	6/26/2013
0.011	7/1/2013	9/30/2013	12/18/2013
0.0112	4/1/2013	6/30/2013	9/6/2013
0.012	1/1/2013	3/31/2013	6/26/2013
0.015	10/1/2013	12/31/2013	2/27/2014
0.013	1/1/2013	3/31/2013	6/26/2013
0.014	7/1/2013	9/30/2013	12/18/2013
0.014	4/1/2013	6/30/2013	9/6/2013
0.021	10/31/2013	12/31/2013	2/27/2014
0.021	1/1/2013	3/31/2013	6/26/2013
0.021	7/1/2013	9/30/2013	12/18/2013
0.021	4/1/2013	6/30/2013	9/6/2013
0.013	10/1/2013	12/31/2013	2/27/2014
0.012	1/1/2013	3/31/2013	6/26/2013
0.012	7/1/2013	9/30/2013	12/18/2013
0.012	4/1/2013	6/30/2013	9/6/2013
0.031	1/1/2013	3/31/2013	6/26/2013
0.03	4/1/2013	6/30/2013	9/6/2013
0.033	1/1/2013	3/31/2013	6/26/2013
0.029	7/1/2013	9/30/2013	12/18/2013
0.033	4/1/2013	6/30/2013	9/6/2013
95	1/1/2013	3/31/2013	8/19/2014
100	7/1/2013	9/30/2013	8/19/2014
100	4/1/2013	6/30/2013	8/19/2014
98	10/1/2013	12/31/2013	8/19/2014
22	1/1/2013	3/31/2013	8/19/2014
23	7/1/2013	9/30/2013	8/19/2014
22	4/1/2013	6/30/2013	8/19/2014
24	10/1/2013	12/31/2013	8/19/2014
38	7/1/2013	9/30/2013	8/19/2014
37	1/1/2013	3/31/2013	8/19/2014
37	10/1/2013	12/31/2013	8/19/2014
34	4/1/2013	6/30/2013	8/19/2014
22	1/1/2013	3/31/2013	8/19/2014
28	7/1/2013	9/30/2013	8/19/2014
23	4/1/2013	6/30/2013	8/19/2014
21	10/8/2013	1/1/2014	8/19/2014
12	1/1/2013	3/31/2013	8/19/2014
15	7/1/2013	9/30/2013	8/19/2014
12	4/1/2013	6/30/2013	8/19/2014
38	1/1/2013	3/31/2013	8/19/2014

11/20/2014 09	CA
11/20/2014 09	CA
11/20/2014 09	CA
11/20/2014 09	CA
11/20/2014 09	CA
11/20/2014 09	CA
11/20/2014 09	CA
11/20/2014 09	CA
11/20/2014 09	CA
11/20/2014 09	CA
11/20/2014 09	CA
11/20/2014 09	CA
11/20/2014 09	CA
11/20/2014 09	CA
11/20/2014 09	CA
11/20/2014 09	CA
11/20/2014 09	CA
11/20/2014 09	CA
11/20/2014 09	CA
11/20/2014 09	CA
11/20/2014 09	CA
11/20/2014 09	CA
11/20/2014 09	CA
11/20/2014 09	CA
11/20/2014 09	CA
11/20/2014 09	CA
11/20/2014 09	CA
11/20/2014 09	CA
11/20/2014 09	CA
11/20/2014 09	CA
11/20/2014 09	CA
11/20/2014 09	CA
11/20/2014 09	CA
11/20/2014 09	CA
11/20/2014 09	CA
11/20/2014 09	CA
11/20/2014 09	CA
11/20/2014 09	CA
11/20/2014 09	CA
11/20/2014 09	CA
11/20/2014 09	CA
11/20/2014 09	CA
11/20/2014 09	CA
11/20/2014 09	CA
11/20/2014 09	CA
11/20/2014 09	CA
11/20/2014 09	CA

1	2500
1	15120
1	12333
1	4000
1	450
1	8500
1	700
1	600
1	350
1	66
1	510
1	300
1	350
1	280

2013	CA1600050	CENTRAL VALLEY MEAT CO INC	A
2013	CA1600050	CENTRAL VALLEY MEAT CO INC	A
2013	CA1600050	CENTRAL VALLEY MEAT CO INC	A
2013	CA1600601	KWRA MRF	A
2013	CA1600601	KWRA MRF	A
2013	CA1600601	KWRA MRF	A
2013	CA1600601	KWRA MRF	A
2013	CA1610009	KETTLEMAN CITY CSD	A
2013	CA1610009	KETTLEMAN CITY CSD	A
2013	CA1610009	KETTLEMAN CITY CSD	A
2013	CA1610009	KETTLEMAN CITY CSD	A
2013	CA1910246	LAND PROJECT MUTUAL WATER CO.	A
2013	CA1910246	LAND PROJECT MUTUAL WATER CO.	A
2013	CA1910246	LAND PROJECT MUTUAL WATER CO.	A
2013	CA1910246	LAND PROJECT MUTUAL WATER CO.	A
2013	CA2000293	MD#46 AHWAHNEE RESORTS	A
2013	CA2000293	MD#46 AHWAHNEE RESORTS	A
2013	CA2000293	MD#46 AHWAHNEE RESORTS	A
2013	CA2000527	YOSEMITE FORKS EST MUTUAL	A
2013	CA2000527	YOSEMITE FORKS EST MUTUAL	A
2013	CA2000527	YOSEMITE FORKS EST MUTUAL	A
2013	CA2000527	YOSEMITE FORKS EST MUTUAL	A
2013	CA2000534	LEISURE ACRES MUTUAL WATER COMPANY	A
2013	CA2000534	LEISURE ACRES MUTUAL WATER COMPANY	A
2013	CA2000534	LEISURE ACRES MUTUAL WATER COMPANY	A
2013	CA2000534	LEISURE ACRES MUTUAL WATER COMPANY	A
2013	CA2000538	CEDAR VALLEY MUTUAL WATER CO	A
2013	CA2000538	CEDAR VALLEY MUTUAL WATER CO	A
2013	CA2000538	CEDAR VALLEY MUTUAL WATER CO	A
2013	CA2000550	MD#06 LAKE SHORE PARK	A
2013	CA2000550	MD#06 LAKE SHORE PARK	A
2013	CA2000551	MD#07 MARINA VIEW HEIGHTS	A
2013	CA2000561	MD#08 NORTH FORK WATER SYSTEM	A
2013	CA2000561	MD#08 NORTH FORK WATER SYSTEM	A
2013	CA2000561	MD#08 NORTH FORK WATER SYSTEM	A
2013	CA2000612	NORTH FORK UNION SCHOOL	A
2013	CA2000612	NORTH FORK UNION SCHOOL	A
2013	CA2000612	NORTH FORK UNION SCHOOL	A
2013	CA2000612	NORTH FORK UNION SCHOOL	A
2013	CA2000785	VALLEY TEEN RANCH	A
2013	CA2000785	VALLEY TEEN RANCH	A
2013	CA2000866	AGRILAND FARMING CO INC	A
2013	CA2000866	AGRILAND FARMING CO INC	A
2013	CA2000866	AGRILAND FARMING CO INC	A
2013	CA2010007	HILLVIEW WC-OAKHURST/SIERRA LAKES	A
2013	CA2010007	HILLVIEW WC-OAKHURST/SIERRA LAKES	A
2013	CA2010007	HILLVIEW WC-OAKHURST/SIERRA LAKES	A

NTNCWS	280	b_101-500	GW
NTNCWS	280	b_101-500	GW
NTNCWS	280	b_101-500	GW
NTNCWS	53	a_<=100	GW
NTNCWS	53	a_<=100	GW
NTNCWS	53	a_<=100	GW
NTNCWS	53	a_<=100	GW
CWS	1499	d_1,001-3,300	GW
CWS	1499	d_1,001-3,300	GW
CWS	1499	d_1,001-3,300	GW
CWS	1499	d_1,001-3,300	GW
CWS	1500	d_1,001-3,300	GW
CWS	1500	d_1,001-3,300	GW
CWS	1500	d_1,001-3,300	GW
CWS	1500	d_1,001-3,300	GW
CWS	300	b_101-500	GW
CWS	300	b_101-500	GW
CWS	300	b_101-500	GW
CWS	110	b_101-500	GW
CWS	110	b_101-500	GW
CWS	110	b_101-500	GW
CWS	110	b_101-500	GW
CWS	45	a_<=100	GW
CWS	45	a_<=100	GW
CWS	45	a_<=100	GW
CWS	45	a_<=100	GW
CWS	137	b_101-500	GW
CWS	137	b_101-500	GW
CWS	137	b_101-500	GW
CWS	130	b_101-500	GW
CWS	130	b_101-500	GW
CWS	200	b_101-500	GW
CWS	264	b_101-500	GW
CWS	264	b_101-500	GW
CWS	264	b_101-500	GW
NTNCWS	350	b_101-500	GW
NTNCWS	350	b_101-500	GW
NTNCWS	350	b_101-500	GW
NTNCWS	350	b_101-500	GW
CWS	50	a_<=100	GW
CWS	50	a_<=100	GW
NTNCWS	60	a_<=100	GW
NTNCWS	60	a_<=100	GW
NTNCWS	60	a_<=100	GW
CWS	3383	e_3,301-10,000	GW
CWS	3383	e_3,301-10,000	GW
CWS	3383	e_3,301-10,000	GW

P	1300013	1005	02
P	1300012	1005	02
P	1300014	1005	02
P	1300011	1005	02
P	1300013	1005	02
P	1300012	1005	02
P	1300014	1005	02
L	9912011	1005	02
L	9912008	1005	02
L	9912010	1005	02
L	9912009	1005	02
P	9507012	1005	02
P	9507008	1005	02
P	9507010	1005	02
P	9507009	1005	02
L	1200046	1005	02
L	1300049	1005	02
L	1300048	1005	02
P	1200009	1005	02
P	1300011	1005	02
P	1200010	1005	02
P	1300012	1005	02
P	1200014	1005	02
P	1300017	1005	02
P	1200015	1005	02
P	1300018	1005	02
P	1200018	1005	02
P	1300020	1005	02
P	1200019	1005	02
L	1300057	1005	02
L	1300061	1005	02
L	1300034	1005	02
L	1200026	1005	02
L	1300028	1005	02
L	1200027	1005	02
L	1200019	1005	02
L	1300021	1005	02
L	1200020	1005	02
L	1300024	1005	02
P	1200016	1005	02
P	1200017	1005	02
M	1200017	1005	02
M	1300018	1005	02
M	1300019	1005	02
P	9911014	1005	02
P	9911008	1005	02
P	9911012	1005	02

38	7/1/2013	9/30/2013	8/19/2014
37	4/1/2013	6/30/2013	8/19/2014
38	10/1/2013	12/31/2013	8/19/2014
87	1/1/2013	3/31/2013	8/19/2014
81	7/1/2013	9/30/2013	8/19/2014
67	4/1/2013	6/30/2013	8/19/2014
70	10/1/2013	12/31/2013	8/19/2014
0.016	10/1/2013	12/31/2013	2/27/2014
0.016	1/1/2013	3/31/2013	6/26/2013
0.016	7/1/2013	9/30/2013	12/18/2013
0.016	4/1/2013	6/30/2013	9/6/2013
0.01544	10/1/2013	12/31/2013	2/27/2014
0.01825	1/1/2013	3/31/2013	6/26/2013
0.01644	7/1/2013	9/30/2013	12/18/2013
0.01769	4/1/2013	6/30/2013	9/6/2013
0.0105	1/1/2013	3/31/2013	11/20/2014
0.011	10/1/2013	12/31/2013	11/20/2014
0.011	7/1/2013	9/30/2013	11/20/2014
20.3	1/1/2013	3/31/2013	11/20/2014
0.0202	7/1/2013	9/30/2013	11/20/2014
20.3	3/31/2013	6/30/2013	11/20/2014
0.0205	10/1/2013	12/31/2013	11/20/2014
0.013	1/1/2013	3/31/2013	11/20/2014
0.014	7/1/2013	9/30/2013	11/20/2014
0.014	4/1/2013	6/30/2013	11/20/2014
0.012	10/1/2013	12/31/2013	11/20/2014
0.017	1/1/2013	3/31/2013	11/20/2014
0.017	7/1/2013	9/30/2013	11/20/2014
0.017	4/1/2013	6/30/2013	11/20/2014
0.0645	10/1/2013	12/31/2013	11/20/2014
0.099	10/31/2013	12/31/2013	11/20/2014
0.0115	10/1/2013	12/31/2013	11/20/2014
0.0147	1/1/2013	3/30/2013	11/20/2014
0.0147	7/1/2013	9/30/2013	11/20/2014
0.0147	4/1/2013	6/30/2013	11/20/2014
0.011	1/1/2013	3/30/2013	11/20/2014
0.011	7/1/2013	9/30/2013	11/20/2014
0.011	4/1/2013	6/30/2013	11/20/2014
0.0127	10/1/2013	12/31/2013	11/20/2014
0.11	1/1/2013	3/30/2013	11/20/2014
0.11	4/1/2013	6/30/2013	11/20/2014
0.011	4/1/2013	6/30/2013	11/20/2014
0.011	7/1/2013	9/30/2013	11/20/2014
0.011	10/1/2013	12/31/2013	11/20/2014
0.011	10/1/2013	12/31/2013	2/27/2014
0.012	1/1/2013	3/31/2013	6/26/2013
0.012	7/1/2013	9/30/2013	12/18/2013

11/20/2014	09	CA
11/20/2014	09	CA
11/20/2014	09	CA
11/20/2014	09	CA
11/20/2014	09	CA
11/20/2014	09	CA
11/20/2014	09	CA
11/20/2014	09	CA
11/20/2014	09	CA
11/20/2014	09	CA
11/20/2014	09	CA
11/20/2014	09	CA
11/20/2014	09	CA
11/20/2014	09	CA
11/20/2014	09	CA
11/20/2014	09	CA
11/20/2014	09	CA
	09	CA
	09	CA
	09	CA
	09	CA
	09	CA
	09	CA
	09	CA
	09	CA
	09	CA
	09	CA
	09	CA
	09	CA
	09	CA
	09	CA
	09	CA
	09	CA
	09	CA
	09	CA
	09	CA
	09	CA
	09	CA
	09	CA
	09	CA
	09	CA
	09	CA
	09	CA
	09	CA
	09	CA
	09	CA
	09	CA
	09	CA
	09	CA
11/20/2014	09	CA
11/20/2014	09	CA
11/20/2014	09	CA

1	53
1	1499
1	1500
1	300
1	110
1	45
1	137
1	130
1	200
1	264
1	350
1	50
1	60
1	3383

2013	CA2010007	HILLVIEW WC-OAKHURST/SIERRA LAKES	A
2013	CA2010012	HILLVIEW WATER CO-RAYMOND	A
2013	CA2010012	HILLVIEW WATER CO-RAYMOND	A
2013	CA2010012	HILLVIEW WATER CO-RAYMOND	A
2013	CA2010012	HILLVIEW WATER CO-RAYMOND	A
2013	CA2010801	VALLEY STATE PRISON	A
2013	CA2010801	VALLEY STATE PRISON	A
2013	CA2010801	VALLEY STATE PRISON	A
2013	CA2010801	VALLEY STATE PRISON	A
2013	CA2210900	CEDAR LODGE RESORT	A
2013	CA2210937	MARIPOSA COUNTY PUBLIC WORKS DEPARTMENT	A
2013	CA2410004	CITY OF LIVINGSTON	A
2013	CA2410004	CITY OF LIVINGSTON	A
2013	CA2610003	BRIDGEPORT PUD	A
2013	CA2610003	BRIDGEPORT PUD	A
2013	CA2610003	BRIDGEPORT PUD	A
2013	CA2610003	BRIDGEPORT PUD	A
2013	CA2700552	ECHO VALLEY SCHOOL WS	A
2013	CA2700552	ECHO VALLEY SCHOOL WS	A
2013	CA2700612	LAGUNA SECA WC	A
2013	CA2700612	LAGUNA SECA WC	A
2013	CA2700612	LAGUNA SECA WC	A
2013	CA2700702	PRUNEDALE MWC	A
2013	CA2700702	PRUNEDALE MWC	A
2013	CA2700799	VISTA DEL TORO WS	A
2013	CA2700799	VISTA DEL TORO WS	A
2013	CA2700799	VISTA DEL TORO WS	A
2013	CA2701221	WASHINGTON SCHOOL WS	A
2013	CA2701221	WASHINGTON SCHOOL WS	A
2013	CA2701503	MESA DEL TORO MWC	A
2013	CA2701503	MESA DEL TORO MWC	A
2013	CA2701503	MESA DEL TORO MWC	A
2013	CA2701503	MESA DEL TORO MWC	A
2013	CA2701670	LANGLEY/VALLE PACIFICO WS	A
2013	CA2701670	LANGLEY/VALLE PACIFICO WS	A
2013	CA2701670	LANGLEY/VALLE PACIFICO WS	A
2013	CA2701670	LANGLEY/VALLE PACIFICO WS	A
2013	CA2701926	MORO RD WS #09	A
2013	CA2701926	MORO RD WS #09	A
2013	CA2701926	MORO RD WS #09	A
2013	CA2701926	MORO RD WS #09	A
2013	CA2701959	TIERRA VISTA MWC	A
2013	CA2702009	LAGUNA SECA RECREATION WS	A
2013	CA2702030	CYPRESS COMMUNITY CHURCH WS	A
2013	CA2702030	CYPRESS COMMUNITY CHURCH WS	A
2013	CA2702030	CYPRESS COMMUNITY CHURCH WS	A
2013	CA2702030	CYPRESS COMMUNITY CHURCH WS	A

CWS	3383	e_3,301-10,000	GW
CWS	290	b_101-500	GW
CWS	290	b_101-500	GW
CWS	290	b_101-500	GW
CWS	290	b_101-500	GW
CWS	4000	e_3,301-10,000	GW
CWS	4000	e_3,301-10,000	GW
CWS	4000	e_3,301-10,000	GW
CWS	4000	e_3,301-10,000	GW
NTNCWS	25	a_<=100	GW
NTNCWS	135	b_101-500	SWP
CWS	14894	f_10,001-50,000	GW
CWS	14894	f_10,001-50,000	GW
CWS	850	c_501-1,000	GW
CWS	850	c_501-1,000	GW
CWS	850	c_501-1,000	GW
CWS	850	c_501-1,000	GW
NTNCWS	503	c_501-1,000	GW
NTNCWS	503	c_501-1,000	GW
CWS	162	b_101-500	GW
CWS	162	b_101-500	GW
CWS	162	b_101-500	GW
CWS	252	b_101-500	GW
CWS	252	b_101-500	GW
CWS	87	a_<=100	GW
CWS	87	a_<=100	GW
CWS	87	a_<=100	GW
NTNCWS	250	b_101-500	GW
NTNCWS	250	b_101-500	GW
CWS	90	a_<=100	GW
CWS	90	a_<=100	GW
CWS	90	a_<=100	GW
CWS	90	a_<=100	GW
CWS	81	a_<=100	GW
CWS	81	a_<=100	GW
CWS	81	a_<=100	GW
CWS	81	a_<=100	GW
CWS	210	b_101-500	GW
CWS	210	b_101-500	GW
CWS	210	b_101-500	GW
CWS	210	b_101-500	GW
CWS	57	a_<=100	GW
NTNCWS	500	b_101-500	GW
NTNCWS	200	b_101-500	GW
NTNCWS	200	b_101-500	GW
NTNCWS	200	b_101-500	GW
NTNCWS	200	b_101-500	GW

P	9911009	1005	02
P	9611017	1005	02
P	9611007	1005	02
P	9611009	1005	02
P	9611013	1005	02
S	1111022	1005	02
S	1111018	1005	02
S	1111020	1005	02
S	1111021	1005	02
P	9611004	1005	02
L	1011004	1005	02
L	9611003	1005	02
L	9611004	1005	02
L	9913009	1005	02
L	9913006	1005	02
L	9913008	1005	02
L	9913007	1005	02
L	1400035	1005	01
L	1400036	1005	02
P	1300014	1005	01
P	1400017	1005	01
P	1300015	1005	01
P	1300031	1005	02
P	1400032	1005	02
P	1300022	1005	01
P	1400025	1005	01
P	1300024	1005	01
L	1300017	1005	01
L	1400020	1005	01
P	1300025	1005	01
P	1400027	1005	01
P	1300026	1005	01
P	1400028	1005	01
P	1300057	1005	01
P	1400059	1005	01
P	1300058	1005	01
P	1400060	1005	01
P	1300033	1005	01
P	1400035	1005	01
P	1300034	1005	01
P	1400036	1005	02
P	1300021	1005	01
L	1400020	1005	01
P	1300021	1005	01
P	1400023	1005	01
P	1300022	1005	01
P	1400024	1005	01

0.014	4/1/2013	6/30/2013	9/6/2013
0.028	10/1/2013	12/31/2013	2/27/2014
0.02675	1/1/2013	3/31/2013	6/26/2013
0.0275	4/1/2013	6/30/2013	9/6/2013
0.0285	7/1/2013	9/30/2013	12/18/2013
0.011	10/1/2013	12/31/2013	2/27/2014
0.011	1/1/2013	3/31/2013	6/26/2013
0.0107	4/1/2013	6/30/2013	9/6/2013
0.011	7/1/2013	9/30/2013	12/18/2013
0.031	4/1/2013	6/30/2013	9/6/2013
0.01525	10/1/2013	12/31/2013	2/27/2014
0.0107	4/1/2013	6/30/2013	9/6/2013
0.011	7/1/2013	9/30/2013	12/18/2013
0.03	10/1/2013	12/31/2013	2/27/2014
0.026	1/1/2013	3/31/2013	12/18/2013
0.036	7/1/2013	9/30/2013	12/18/2013
0.026	4/1/2013	6/30/2013	12/18/2013
0.033	7/1/2013	9/30/2013	8/19/2014
0.1125	10/1/2013	10/31/2013	8/19/2014
0.011	1/1/2013	3/31/2013	8/19/2014
0.026	10/1/2013	12/31/2013	8/19/2014
0.013	4/1/2013	6/30/2013	8/19/2014
0.013	4/1/2013	4/30/2013	11/20/2014
0.019	7/1/2013	7/31/2013	8/19/2014
0.023	1/1/2013	3/31/2013	8/19/2014
0.015	10/1/2013	12/31/2013	8/19/2014
0.015	7/1/2013	9/30/2013	8/19/2014
0.035	4/1/2013	6/30/2013	8/19/2014
0.05	10/1/2013	12/31/2013	8/19/2014
0.017	1/1/2013	3/31/2013	8/19/2014
0.013	7/1/2013	9/30/2013	8/19/2014
0.016	4/1/2013	6/30/2013	8/19/2014
0.018	10/1/2013	12/1/2013	8/19/2014
0.055	1/1/2013	3/31/2013	8/19/2014
0.049	7/1/2013	9/30/2013	8/19/2014
0.052	4/1/2013	6/30/2013	8/19/2014
0.059	10/1/2013	12/31/2013	8/19/2014
0.026	1/1/2013	3/31/2013	8/19/2014
0.018	7/1/2013	9/30/2013	8/19/2014
0.041	4/1/2013	6/30/2013	8/19/2014
0.025	10/1/2013	12/31/2013	8/19/2014
0.011	1/1/2013	3/31/2013	8/19/2014
0.019	10/1/2013	12/31/2013	8/19/2014
0.017	1/1/2013	3/31/2013	8/19/2014
0.014	7/1/2013	9/30/2013	8/19/2014
0.016	4/1/2013	6/30/2013	8/19/2014
0.016	10/1/2013	12/31/2013	8/19/2014

11/20/2014	09	CA
11/20/2014	09	CA
11/20/2014	09	CA
11/20/2014	09	CA
11/20/2014	09	CA
11/20/2014	09	CA
11/20/2014	09	CA
11/20/2014	09	CA
11/20/2014	09	CA
11/20/2014	09	CA
11/20/2014	09	CA
11/20/2014	09	CA
11/20/2014	09	CA
11/20/2014	09	CA
11/20/2014	09	CA
11/20/2014	09	CA
11/20/2014	09	CA
11/20/2014	09	CA
11/20/2014	09	CA
11/20/2014	09	CA
11/20/2014	09	CA
11/20/2014	09	CA
11/20/2014	09	CA
11/20/2014	09	CA
	09	CA
11/20/2014	09	CA
11/20/2014	09	CA
11/20/2014	09	CA
11/20/2014	09	CA
11/20/2014	09	CA
11/20/2014	09	CA
11/20/2014	09	CA
11/20/2014	09	CA
11/20/2014	09	CA
11/20/2014	09	CA
11/20/2014	09	CA
11/20/2014	09	CA
11/20/2014	09	CA
11/20/2014	09	CA
11/20/2014	09	CA
11/20/2014	09	CA
11/20/2014	09	CA
11/20/2014	09	CA
11/20/2014	09	CA
11/20/2014	09	CA
11/20/2014	09	CA
11/20/2014	09	CA
11/20/2014	09	CA
11/20/2014	09	CA
11/20/2014	09	CA
11/20/2014	09	CA
11/20/2014	09	CA
11/20/2014	09	CA
11/20/2014	09	CA
11/20/2014	09	CA
11/20/2014	09	CA

1	290
1	4000
1	25
1	135
1	14894
1	850
1	503
1	162
1	252
1	87
1	250
1	90
1	81
1	210
1	57
1	500
1	200

2013	CA2702050	CHURCH OF THE GOOD SHEPHERD WS	A
2013	CA2702050	CHURCH OF THE GOOD SHEPHERD WS	A
2013	CA2702050	CHURCH OF THE GOOD SHEPHERD WS	A
2013	CA2702050	CHURCH OF THE GOOD SHEPHERD WS	A
2013	CA2702439	WOODLAND HEIGHTS MWC	A
2013	CA2702439	WOODLAND HEIGHTS MWC	A
2013	CA2702439	WOODLAND HEIGHTS MWC	A
2013	CA2702439	WOODLAND HEIGHTS MWC	A
2013	CA2702550	GRANGE HALL WS	A
2013	CA3100033	TAHOMA MEADOWS MUTUAL WATER COMPANY	I
2013	CA3100033	TAHOMA MEADOWS MUTUAL WATER COMPANY	I
2013	CA3210003	CITY OF PORTOLA	A
2013	CA3210011	PLUMAS EUREKA CSD	A
2013	CA3210011	PLUMAS EUREKA CSD	A
2013	CA3210011	PLUMAS EUREKA CSD	A
2013	CA3210011	PLUMAS EUREKA CSD	A
2013	CA3301380	SAINT ANTHONY TRAILER PARK	A
2013	CA3301380	SAINT ANTHONY TRAILER PARK	A
2013	CA3301380	SAINT ANTHONY TRAILER PARK	A
2013	CA3301380	SAINT ANTHONY TRAILER PARK	A
2013	CA3301482	ORTEGA OAKS RV PARK&CAMPGROUND	A
2013	CA3301482	ORTEGA OAKS RV PARK&CAMPGROUND	A
2013	CA3301482	ORTEGA OAKS RV PARK&CAMPGROUND	A
2013	CA3303092	MECCA ARCO TRAVEL CENTER	A
2013	CA3303092	MECCA ARCO TRAVEL CENTER	A
2013	CA3303112	COACHELLA VALLEY FACILITY	A
2013	CA3303112	COACHELLA VALLEY FACILITY	A
2013	CA3303112	COACHELLA VALLEY FACILITY	A
2013	CA3303112	COACHELLA VALLEY FACILITY	A
2013	CA3310802	CHUCKAWALLA VALLEY/IRONWOOD STATE PRISON	A
2013	CA3400130	GREGG WATER CO	A
2013	CA3400138	LOCKE WATER WORKS CO [SWS]	A
2013	CA3400138	LOCKE WATER WORKS CO [SWS]	A
2013	CA3400138	LOCKE WATER WORKS CO [SWS]	A
2013	CA3400138	LOCKE WATER WORKS CO [SWS]	A
2013	CA3400149	RANCHO MARINA	A
2013	CA3400149	RANCHO MARINA	A
2013	CA3400149	RANCHO MARINA	A
2013	CA3400149	RANCHO MARINA	A
2013	CA3400164	VIEIRA'S RESORT, INC	A
2013	CA3400164	VIEIRA'S RESORT, INC	A
2013	CA3400164	VIEIRA'S RESORT, INC	A
2013	CA3400164	VIEIRA'S RESORT, INC	A
2013	CA3400332	OXBOW MARINA (SWS)	A
2013	CA3400332	OXBOW MARINA (SWS)	A
2013	CA3400332	OXBOW MARINA (SWS)	A
2013	CA3400332	OXBOW MARINA (SWS)	A

NTNCWS	50	a_<=100	GW
NTNCWS	50	a_<=100	GW
NTNCWS	50	a_<=100	GW
NTNCWS	50	a_<=100	GW
CWS	57	a_<=100	GW
CWS	57	a_<=100	GW
CWS	57	a_<=100	GW
CWS	57	a_<=100	GW
NTNCWS	25	a_<=100	GW
CWS	120	b_101-500	GW
CWS	120	b_101-500	GW
CWS	2500	d_1,001-3,300	SWP
CWS	325	b_101-500	GW
CWS	325	b_101-500	GW
CWS	325	b_101-500	GW
CWS	325	b_101-500	GW
CWS	300	b_101-500	GW
CWS	300	b_101-500	GW
CWS	300	b_101-500	GW
CWS	300	b_101-500	GW
CWS	25	a_<=100	GW
CWS	25	a_<=100	GW
CWS	25	a_<=100	GW
NTNCWS	47	a_<=100	GW
NTNCWS	47	a_<=100	GW
NTNCWS	80	a_<=100	GW
NTNCWS	80	a_<=100	GW
NTNCWS	80	a_<=100	GW
NTNCWS	80	a_<=100	GW
CWS	6151	e_3,301-10,000	GW
CWS	40	a_<=100	GW
CWS	80	a_<=100	GW
CWS	80	a_<=100	GW
CWS	80	a_<=100	GW
CWS	80	a_<=100	GW
CWS	250	b_101-500	GW
CWS	250	b_101-500	GW
CWS	250	b_101-500	GW
CWS	250	b_101-500	GW
CWS	150	b_101-500	GW
CWS	150	b_101-500	GW
CWS	150	b_101-500	GW
CWS	150	b_101-500	GW
CWS	200	b_101-500	GW
CWS	200	b_101-500	GW
CWS	200	b_101-500	GW
CWS	200	b_101-500	GW

P	1300024	1005	01
P	1400026	1005	01
P	1300025	1005	01
P	1400027	1005	01
P	1300020	1005	01
P	1400022	1005	01
P	1300021	1005	01
P	1400023	1005	01
P	1400031	1005	02
P	1300014	1005	02
P	1300015	1005	02
L	1202015	1005	02
P	1202022	1005	02
P	1202021	1005	02
P	1202024	1005	02
P	1202023	1005	02
P	1300033	1005	02
P	1300035	1005	02
P	1300034	1005	02
P	1400036	1005	02
P	1300016	1005	02
P	1400021	1005	02
P	1300019	1005	02
P	1300011	1005	02
P	1400012	1005	02
P	1300006	1005	02
P	1300009	1005	02
P	1300008	1005	02
P	1400010	1005	02
S	1120010	1005	02
P	1400007	1005	02
P	1300032	1005	02
P	1300034	1005	02
P	1300033	1005	02
P	1400036	1005	02
P	1300022	1005	02
P	1300024	1005	02
P	1300023	1005	02
P	1400025	1005	02
P	1300050	1005	02
P	1400055	1005	02
P	1300052	1005	02
P	1300051	1005	02
P	1300029	1005	02
P	1300031	1005	02
P	1300030	1005	02
P	1400032	1005	02

0.036	1/1/2013	3/31/2013	8/19/2014
0.039	7/1/2013	9/30/2013	8/19/2014
0.038	4/1/2013	6/30/2013	8/19/2014
0.042	10/1/2013	12/31/2013	8/19/2014
0.022	1/1/2013	3/31/2013	8/19/2014
0.022	7/1/2013	9/30/2013	8/19/2014
0.022	4/1/2013	6/30/2013	8/19/2014
0.02	10/1/2013	12/31/2013	8/19/2014
0.04	10/1/2013	12/31/2013	8/19/2014
24.9	1/1/2013	3/31/2013	8/19/2014
23	4/1/2013	6/30/2013	8/19/2014
0.015	7/1/2013	9/30/2013	2/27/2014
0.013	4/1/2013	6/30/2013	2/27/2014
0.013	1/1/2013	3/31/2013	6/26/2013
0.015	10/1/2013	12/31/2013	2/27/2014
0.014	7/1/2013	9/30/2013	2/27/2014
0.0225	1/1/2013	3/31/2013	8/19/2014
0.024	7/1/2013	9/30/2013	8/19/2014
0.0235	4/1/2013	6/30/2013	8/19/2014
0.016	10/1/2013	12/31/2013	8/19/2014
0.013	1/1/2013	3/31/2013	8/19/2014
0.013	10/1/2013	12/31/2013	8/19/2014
0.013	7/1/2013	9/30/2013	8/19/2014
0.024	4/1/2013	6/30/2013	8/19/2014
0.025	7/1/2013	9/30/2013	8/19/2014
0.023	1/1/2013	3/31/2013	8/19/2014
0.019	7/1/2013	9/30/2013	8/19/2014
0.024	4/1/2013	6/30/2013	8/19/2014
0.015	10/1/2013	12/31/2013	8/19/2014
0.01145	1/1/2013	3/31/2013	6/26/2013
0.01903	10/1/2013	12/31/2013	8/19/2014
0.03175	1/1/2013	3/31/2013	8/19/2014
0.02135	7/1/2013	9/30/2013	8/19/2014
0.02825	4/1/2013	6/30/2013	8/19/2014
0.029	10/1/2013	12/31/2013	8/19/2014
0.0321675	1/1/2013	3/31/2013	8/19/2014
0.033	7/1/2013	9/30/2013	8/19/2014
0.033	4/1/2013	6/30/2013	8/19/2014
0.034	10/1/2013	12/31/2013	8/19/2014
0.0275	1/1/2013	3/31/2013	8/19/2014
0.02288	10/1/2013	12/31/2013	11/20/2014
0.02775	7/1/2013	9/30/2013	8/19/2014
0.02725	4/1/2013	6/30/2013	8/19/2014
0.0315	1/1/2013	3/31/2013	8/19/2014
0.03225	7/1/2013	9/30/2013	8/19/2014
0.03175	4/1/2013	6/30/2013	8/19/2014
0.029	10/1/2013	12/31/2013	8/19/2014

11/20/2014 09	CA		
11/20/2014 09	CA		
11/20/2014 09	CA		
11/20/2014 09	CA		
11/20/2014 09	CA		
11/20/2014 09	CA		
11/20/2014 09	CA		
11/20/2014 09	CA		
11/20/2014 09	CA		
11/20/2014 09	CA	1400505	9/24/2013
11/20/2014 09	CA	1400505	9/24/2013
11/20/2014 09	CA		
11/20/2014 09	CA		
11/20/2014 09	CA		
11/20/2014 09	CA		
11/20/2014 09	CA		
11/20/2014 09	CA		
11/20/2014 09	CA		
11/20/2014 09	CA		
11/20/2014 09	CA		
11/20/2014 09	CA		
11/20/2014 09	CA		
11/20/2014 09	CA		
11/20/2014 09	CA		
11/20/2014 09	CA		
11/20/2014 09	CA		
11/20/2014 09	CA		
11/20/2014 09	CA		
11/20/2014 09	CA		
11/20/2014 09	CA		
11/20/2014 09	CA		
11/20/2014 09	CA		
11/20/2014 09	CA		
11/20/2014 09	CA	1100504	5/27/2009
11/20/2014 09	CA		
11/20/2014 09	CA		
11/20/2014 09	CA		
11/20/2014 09	CA		
11/20/2014 09	CA		
11/20/2014 09	CA		
11/20/2014 09	CA		
11/20/2014 09	CA		
11/20/2014 09	CA		
09	CA		
11/20/2014 09	CA		
11/20/2014 09	CA		
11/20/2014 09	CA		
11/20/2014 09	CA		
11/20/2014 09	CA		
11/20/2014 09	CA		

1	50
1	57
1	25
1	120
1	2500
1	325
1	300
1	25
1	47
1	80
1	6151
1	40
1	80
1	250
1	150
1	200

2013	CA3400364	JEAN HARVIE SCHOOL [SWS]	A
2013	CA3400364	JEAN HARVIE SCHOOL [SWS]	A
2013	CA3400364	JEAN HARVIE SCHOOL [SWS]	A
2013	CA3400364	JEAN HARVIE SCHOOL [SWS]	A
2013	CA3400433	EDGEWATER MOBILE HOME PARK	A
2013	CA3400433	EDGEWATER MOBILE HOME PARK	A
2013	CA3400433	EDGEWATER MOBILE HOME PARK	A
2013	CA3400433	EDGEWATER MOBILE HOME PARK	A
2013	CA3500570	B & R FARMS	A
2013	CA3500570	B & R FARMS	A
2013	CA3500570	B & R FARMS	A
2013	CA3600025	BAR-LEN MWC	A
2013	CA3600025	BAR-LEN MWC	A
2013	CA3600025	BAR-LEN MWC	A
2013	CA3600036	CALICO GHOST TOWN	A
2013	CA3600036	CALICO GHOST TOWN	A
2013	CA3600036	CALICO GHOST TOWN	A
2013	CA3600036	CALICO GHOST TOWN	A
2013	CA3600062	CALLIER WATER SYSTEM	A
2013	CA3600062	CALLIER WATER SYSTEM	A
2013	CA3600062	CALLIER WATER SYSTEM	A
2013	CA3600062	CALLIER WATER SYSTEM	A
2013	CA3600196	CSA 70 W-4 PIONEERTOWN	A
2013	CA3600196	CSA 70 W-4 PIONEERTOWN	A
2013	CA3600196	CSA 70 W-4 PIONEERTOWN	A
2013	CA3600196	CSA 70 W-4 PIONEERTOWN	A
2013	CA3600504	KNOLL ENTERPRISES	A
2013	CA3600504	KNOLL ENTERPRISES	A
2013	CA3601013	DARR WATER CO	A
2013	CA3601013	DARR WATER CO	A
2013	CA3601013	DARR WATER CO	A
2013	CA3601015	IRONWOOD CAMP	A
2013	CA3601015	IRONWOOD CAMP	A
2013	CA3601015	IRONWOOD CAMP	A
2013	CA3610705	US ARMY FORT IRWIN	A
2013	CA3610705	US ARMY FORT IRWIN	A
2013	CA3610705	US ARMY FORT IRWIN	A
2013	CA3610705	US ARMY FORT IRWIN	A
2013	CA3610854	SEARLES VALLEY MINERALS OPERATIONS INC	A
2013	CA3701010	WARNER UNIFIED SCHOOL DISTRICT	A
2013	CA3701010	WARNER UNIFIED SCHOOL DISTRICT	A
2013	CA3900579	CENTURY MOBILE HOME PARK	A
2013	CA3900579	CENTURY MOBILE HOME PARK	A
2013	CA3900579	CENTURY MOBILE HOME PARK	A
2013	CA3900579	CENTURY MOBILE HOME PARK	A
2013	CA3900732	V & P TRAILER COURT WATER SYSTEM	A
2013	CA3900732	V & P TRAILER COURT WATER SYSTEM	A

NTNCWS	30	a_<=100	GW
NTNCWS	30	a_<=100	GW
NTNCWS	30	a_<=100	GW
NTNCWS	30	a_<=100	GW
CWS	40	a_<=100	GW
CWS	40	a_<=100	GW
CWS	40	a_<=100	GW
CWS	40	a_<=100	GW
NTNCWS	25	a_<=100	GW
NTNCWS	25	a_<=100	GW
NTNCWS	25	a_<=100	GW
CWS	124	b_101-500	GW
CWS	124	b_101-500	GW
CWS	124	b_101-500	GW
NTNCWS	1000	c_501-1,000	GW
NTNCWS	1000	c_501-1,000	GW
NTNCWS	1000	c_501-1,000	GW
NTNCWS	1000	c_501-1,000	GW
NTNCWS	1000	c_501-1,000	GW
NTNCWS	1000	c_501-1,000	GW
NTNCWS	1000	c_501-1,000	GW
NTNCWS	1000	c_501-1,000	GW
CWS	625	c_501-1,000	GW
CWS	625	c_501-1,000	GW
CWS	625	c_501-1,000	GW
CWS	625	c_501-1,000	GW
CWS	500	b_101-500	GW
CWS	500	b_101-500	GW
NTNCWS	1000	c_501-1,000	GW
NTNCWS	1000	c_501-1,000	GW
NTNCWS	1000	c_501-1,000	GW
CWS	1000	c_501-1,000	GW
CWS	1000	c_501-1,000	GW
CWS	1000	c_501-1,000	GW
CWS	16000	f_10,001-50,000	GW
CWS	16000	f_10,001-50,000	GW
CWS	16000	f_10,001-50,000	GW
CWS	16000	f_10,001-50,000	GW
CWS	2000	d_1,001-3,300	GW
NTNCWS	250	b_101-500	GW
NTNCWS	250	b_101-500	GW
CWS	50	a_<=100	GW
CWS	50	a_<=100	GW
CWS	50	a_<=100	GW
CWS	50	a_<=100	GW
CWS	35	a_<=100	GW
CWS	35	a_<=100	GW

L	1300017	1005	02
L	1300019	1005	02
L	1300018	1005	02
L	1400020	1005	02
P	1300020	1005	02
P	1300022	1005	02
P	1300021	1005	02
P	1400023	1005	02
P	9505003	1005	02
P	9505004	1005	02
P	9505005	1005	02
P	1300007	1005	02
P	1400009	1005	02
P	1300008	1005	02
L	1300005	1005	02
L	1400007	1005	02
L	1300006	1005	02
L	1400008	1005	02
P	1300005	1005	02
P	1400007	1005	02
P	1300006	1005	02
P	1400009	1005	02
L	1300020	1005	02
L	1400023	1005	02
L	1300022	1005	02
L	1400024	1005	02
P	1400005	1005	02
P	1400007	1005	02
P	1300005	1005	02
P	1400008	1005	02
P	1300006	1005	02
P	1300011	1005	02
P	1400017	1005	02
P	1300013	1005	02
F	1213037	1005	02
F	1213033	1005	02
F	1213038	1005	02
F	1213035	1005	02
P	1213021	1005	02
L	1303782	1005	02
L	1403962	1005	02
P	1300026	1005	02
P	1300028	1005	02
P	1300027	1005	02
P	1300029	1005	02
P	1300020	1005	02
P	1300022	1005	02

0.01725	1/1/2013	3/31/2013	8/19/2014
0.018	7/1/2013	9/30/2013	8/19/2014
0.01775	4/1/2013	6/30/2013	8/19/2014
0.018	10/1/2013	12/31/2013	8/19/2014
0.03875	1/1/2013	3/31/2013	8/19/2014
0.04	7/1/2013	9/30/2013	8/19/2014
0.0405	4/1/2013	6/30/2013	8/19/2014
0.03775	10/1/2013	12/31/2013	8/19/2014
0.011	4/1/2013	6/30/2013	8/19/2014
0.011	7/1/2013	9/30/2013	8/19/2014
0.0165	10/1/2013	12/31/2013	8/19/2014
16.75	1/1/2013	3/31/2013	8/19/2014
16.75	7/1/2013	9/30/2013	8/19/2014
16.75	4/1/2013	6/30/2013	8/19/2014
22.75	1/1/2013	3/31/2013	8/19/2014
23.5	7/1/2013	9/30/2013	8/19/2014
23	4/1/2013	6/30/2013	8/19/2014
23.75	10/1/2013	12/31/2013	8/19/2014
44.25	1/1/2013	3/31/2013	8/19/2014
70	7/1/2013	9/30/2013	8/19/2014
70	4/1/2013	6/30/2013	8/19/2014
73.25	10/1/2013	12/31/2013	8/19/2014
98	1/1/2013	3/31/2013	8/19/2014
89.25	7/1/2013	9/30/2013	8/19/2014
93	4/1/2013	6/30/2013	8/19/2014
83.5	10/1/2013	12/31/2013	8/19/2014
40.5	1/1/2013	3/31/2013	8/19/2014
37.3	7/1/2013	9/30/2013	8/19/2014
39.25	1/1/2013	3/31/2013	8/19/2014
38.75	10/1/2013	12/31/2013	8/19/2014
38.5	4/1/2013	6/30/2013	8/19/2014
42	1/1/2013	3/31/2013	8/19/2014
42	10/1/2013	12/31/2013	8/19/2014
31.25	4/1/2013	6/30/2013	8/19/2014
0.031	7/1/2013	9/30/2013	8/19/2014
0.033	1/1/2013	3/31/2013	9/6/2013
0.033	10/1/2013	12/31/2013	8/19/2014
0.031	4/1/2013	6/30/2013	9/6/2013
0.023	1/1/2013	3/31/2013	6/26/2013
0.012	1/1/2013	3/31/2013	11/20/2014
0.011	10/1/2013	12/31/2013	11/20/2014
12	1/1/2013	3/31/2013	8/19/2014
13.75	7/1/2013	9/30/2013	8/19/2014
13.75	4/1/2013	6/30/2013	8/19/2014
13	10/1/2013	12/31/2013	8/19/2014
12	1/1/2013	3/31/2013	8/19/2014
10.9	7/1/2013	9/30/2013	8/19/2014

11/20/2014 09	CA		
11/20/2014 09	CA		
11/20/2014 09	CA		
11/20/2014 09	CA		
11/20/2014 09	CA		
11/20/2014 09	CA		
11/20/2014 09	CA		
11/20/2014 09	CA		
11/20/2014 09	CA		
11/20/2014 09	CA		
11/20/2014 09	CA		
11/20/2014 09	CA		
11/20/2014 09	CA		
11/20/2014 09	CA		
11/20/2014 09	CA		
11/20/2014 09	CA		
11/20/2014 09	CA		
11/20/2014 09	CA		
11/20/2014 09	CA		
11/20/2014 09	CA		
11/20/2014 09	CA		
11/20/2014 09	CA		
11/20/2014 09	CA		
11/20/2014 09	CA		
11/20/2014 09	CA		
11/20/2014 09	CA		
11/20/2014 09	CA		
11/20/2014 09	CA		
11/20/2014 09	CA		
11/20/2014 09	CA		
11/20/2014 09	CA		
11/20/2014 09	CA		
11/20/2014 09	CA		
11/20/2014 09	CA		
11/20/2014 09	CA		
11/20/2014 09	CA		
11/20/2014 09	CA		
11/20/2014 09	CA		
11/20/2014 09	CA		
11/20/2014 09	CA		
11/20/2014 09	CA		
11/20/2014 09	CA	9913003	4/1/2013
09	CA		
09	CA		
11/20/2014 09	CA		
11/20/2014 09	CA		
11/20/2014 09	CA		
11/20/2014 09	CA		
11/20/2014 09	CA	1302723	8/12/2014
11/20/2014 09	CA	1302723	8/12/2014

1	30
1	40
1	25
1	124
1	1000
1	1000
1	625
1	500
1	1000
1	1000
1	16000
1	2000
1	250
1	50
1	35

2013	CA3900732	V & P TRAILER COURT WATER SYSTEM	A
2013	CA3900732	V & P TRAILER COURT WATER SYSTEM	A
2013	CA3900815	DELICATO VINEYARDS	A
2013	CA3900815	DELICATO VINEYARDS	A
2013	CA3900815	DELICATO VINEYARDS	A
2013	CA3900815	DELICATO VINEYARDS	A
2013	CA3901169	MUSD-NILE GARDEN SCHOOL	A
2013	CA3901169	MUSD-NILE GARDEN SCHOOL	A
2013	CA3901169	MUSD-NILE GARDEN SCHOOL	A
2013	CA3901169	MUSD-NILE GARDEN SCHOOL	A
2013	CA3901213	AVALOS, SILVIA	A
2013	CA3901213	AVALOS, SILVIA	A
2013	CA3901213	AVALOS, SILVIA	A
2013	CA3901213	AVALOS, SILVIA	A
2013	CA3901290	FISHER NURSERY	A
2013	CA3901290	FISHER NURSERY	A
2013	CA3901290	FISHER NURSERY	A
2013	CA3901290	FISHER NURSERY	A
2013	CA3901334	BJJ COMPANY LLC	A
2013	CA3901334	BJJ COMPANY LLC	A
2013	CA3901334	BJJ COMPANY LLC	A
2013	CA3901334	BJJ COMPANY LLC	A
2013	CA3901390	FRANK C ALEGRE TRUCKING INC WS	A
2013	CA3901390	FRANK C ALEGRE TRUCKING INC WS	A
2013	CA3901390	FRANK C ALEGRE TRUCKING INC WS	A
2013	CA3901390	FRANK C ALEGRE TRUCKING INC WS	A
2013	CA3901392	ENVIROPLEX, INC	A
2013	CA3901392	ENVIROPLEX, INC	A
2013	CA3901392	ENVIROPLEX, INC	A
2013	CA3901392	ENVIROPLEX, INC	A
2013	CA3910005	MANTECA, CITY OF	A
2013	CA3910005	MANTECA, CITY OF	A
2013	CA3910005	MANTECA, CITY OF	A
2013	CA3910015	CITY OF LATHROP	A
2013	CA3910015	CITY OF LATHROP	A
2013	CA3910015	CITY OF LATHROP	A
2013	CA3910015	CITY OF LATHROP	A
2013	CA4210009	CUYAMA COMMUNITY SERVICES DISTRICT	A
2013	CA4210009	CUYAMA COMMUNITY SERVICES DISTRICT	A
2013	CA4210009	CUYAMA COMMUNITY SERVICES DISTRICT	A
2013	CA4210009	CUYAMA COMMUNITY SERVICES DISTRICT	A
2013	CA4600019	SIERRA CO. W.W.D #1 CALPINE	A
2013	CA4600019	SIERRA CO. W.W.D #1 CALPINE	A
2013	CA4600019	SIERRA CO. W.W.D #1 CALPINE	A
2013	CA4600019	SIERRA CO. W.W.D #1 CALPINE	A
2013	CA4900575	LOCH HAVEN MUTUAL WATER COMPANY	A
2013	CA4900575	LOCH HAVEN MUTUAL WATER COMPANY	A

CWS	35	a_<=100	GW
CWS	35	a_<=100	GW
NTNCWS	25	a_<=100	GW
NTNCWS	25	a_<=100	GW
NTNCWS	25	a_<=100	GW
NTNCWS	25	a_<=100	GW
NTNCWS	804	c_501-1,000	GW
NTNCWS	804	c_501-1,000	GW
NTNCWS	804	c_501-1,000	GW
NTNCWS	804	c_501-1,000	GW
CWS	30	a_<=100	GW
CWS	30	a_<=100	GW
CWS	30	a_<=100	GW
CWS	30	a_<=100	GW
NTNCWS	50	a_<=100	GW
NTNCWS	50	a_<=100	GW
NTNCWS	50	a_<=100	GW
NTNCWS	50	a_<=100	GW
NTNCWS	40	a_<=100	GW
NTNCWS	40	a_<=100	GW
NTNCWS	40	a_<=100	GW
NTNCWS	40	a_<=100	GW
NTNCWS	25	a_<=100	GW
NTNCWS	25	a_<=100	GW
NTNCWS	25	a_<=100	GW
NTNCWS	25	a_<=100	GW
NTNCWS	25	a_<=100	GW
NTNCWS	25	a_<=100	GW
NTNCWS	25	a_<=100	GW
NTNCWS	25	a_<=100	GW
CWS	66451	g_50,001-100,000	SWP
CWS	66451	g_50,001-100,000	SWP
CWS	66451	g_50,001-100,000	SWP
CWS	12427	f_10,001-50,000	SWP
CWS	12427	f_10,001-50,000	SWP
CWS	12427	f_10,001-50,000	SWP
CWS	12427	f_10,001-50,000	SWP
CWS	820	c_501-1,000	GW
CWS	820	c_501-1,000	GW
CWS	820	c_501-1,000	GW
CWS	820	c_501-1,000	GW
CWS	225	b_101-500	GW
CWS	225	b_101-500	GW
CWS	225	b_101-500	GW
CWS	225	b_101-500	GW
CWS	50	a_<=100	GW
CWS	50	a_<=100	GW

P	1300021	1005	02
P	1300023	1005	02
P	1300013	1005	02
P	1300018	1005	02
P	1300016	1005	02
P	1300020	1005	02
L	1300016	1005	02
L	1300018	1005	02
L	1300017	1005	02
L	1300019	1005	02
P	1300018	1005	02
P	1300020	1005	02
P	1300019	1005	02
P	1300021	1005	02
P	1300015	1005	02
P	1300017	1005	02
P	1300016	1005	02
P	1300018	1005	02
P	1300017	1005	02
P	1300019	1005	02
P	1300018	1005	02
P	1300020	1005	02
P	1300010	1005	02
P	1300012	1005	02
P	1300011	1005	02
P	1300013	1005	02
P	1300019	1005	02
P	1300021	1005	02
P	1300020	1005	02
P	1300022	1005	02
L	9310006	1005	02
L	9310008	1005	02
L	9310007	1005	02
L	9610019	1005	02
L	9610015	1005	02
L	9610021	1005	02
L	9610017	1005	02
L	9506006	1005	02
L	9506003	1005	02
L	9506005	1005	02
L	9506004	1005	02
L	1202019	1005	02
L	1202018	1005	02
L	1202021	1005	02
L	1202020	1005	02
P	9803013	1005	02
P	9803011	1005	02

11.4	4/1/2013	6/30/2013	8/19/2014
10.5	10/1/2013	12/31/2013	8/19/2014
18	1/1/2013	3/31/2013	11/20/2014
16.75	7/1/2013	9/30/2013	11/20/2014
17.75	4/1/2013	6/30/2013	11/20/2014
16.5	10/1/2013	12/31/2013	11/20/2014
24	1/1/2013	3/31/2013	8/19/2014
24.5	7/1/2013	9/30/2013	8/19/2014
24.25	4/1/2013	6/30/2013	8/19/2014
24	10/1/2013	12/31/2013	8/19/2014
14	1/1/2013	3/31/2013	8/19/2014
13	7/1/2013	9/30/2013	8/19/2014
13	4/1/2013	6/30/2013	8/19/2014
14	10/1/2013	12/31/2013	8/19/2014
10.75	1/1/2013	3/31/2013	8/19/2014
11	7/1/2013	9/30/2013	8/19/2014
10.75	4/1/2013	6/30/2013	8/19/2014
11	10/1/2013	12/31/2013	8/19/2014
16.5	1/1/2013	3/31/2013	8/19/2014
16.5	7/1/2013	9/30/2013	8/19/2014
16.75	4/1/2013	6/30/2013	8/19/2014
18	10/1/2013	12/31/2013	8/19/2014
19.75	1/1/2013	3/31/2013	8/19/2014
20.25	7/1/2013	9/30/2013	8/19/2014
19.75	4/1/2013	6/30/2013	8/19/2014
20.25	10/1/2013	12/31/2013	8/19/2014
12	1/1/2013	3/31/2013	8/19/2014
11.5	7/1/2013	9/30/2013	8/19/2014
11.5	4/1/2013	6/30/2013	8/19/2014
11.5	10/1/2013	12/31/2013	8/19/2014
0.0118	1/1/2013	3/31/2013	2/27/2014
0.011	7/1/2013	9/30/2013	2/27/2014
0.0115	4/1/2013	6/30/2013	2/27/2014
0.01343	7/1/2013	9/30/2013	2/27/2014
0.013	1/1/2013	3/31/2013	12/18/2013
0.01185	10/1/2013	12/31/2013	2/27/2014
0.01425	4/1/2013	6/30/2013	12/18/2013
0.046	10/1/2013	12/31/2013	2/27/2014
0.039	1/1/2013	3/31/2013	6/26/2013
0.047	7/1/2013	9/30/2013	12/18/2013
0.038	4/1/2013	6/30/2013	9/6/2013
0.018	4/1/2013	6/30/2013	2/27/2014
0.018	1/1/2013	3/31/2013	6/26/2013
0.017	10/1/2013	12/31/2013	11/20/2014
0.016	7/1/2013	9/30/2013	11/20/2014
10.74	7/1/2013	9/30/2013	2/27/2014
10.97	1/1/2013	3/31/2013	6/26/2013

11/20/2014	09	CA	1302723	8/12/2014
11/20/2014	09	CA	1302723	8/12/2014
	09	CA		
	09	CA		
	09	CA		
	09	CA		
11/20/2014	09	CA		
11/20/2014	09	CA		
11/20/2014	09	CA		
11/20/2014	09	CA		
11/20/2014	09	CA		
11/20/2014	09	CA		
11/20/2014	09	CA		
11/20/2014	09	CA		
11/20/2014	09	CA		
11/20/2014	09	CA		
11/20/2014	09	CA		
11/20/2014	09	CA		
11/20/2014	09	CA		
11/20/2014	09	CA		
11/20/2014	09	CA		
11/20/2014	09	CA		
11/20/2014	09	CA	1302690	3/1/2014
11/20/2014	09	CA	1302690	3/1/2014
11/20/2014	09	CA	1302690	3/1/2014
11/20/2014	09	CA	1302690	3/1/2014
11/20/2014	09	CA		
11/20/2014	09	CA		
11/20/2014	09	CA		
11/20/2014	09	CA		
11/20/2014	09	CA		
11/20/2014	09	CA		
11/20/2014	09	CA		
11/20/2014	09	CA		
11/20/2014	09	CA		
11/20/2014	09	CA		
11/20/2014	09	CA		
11/20/2014	09	CA		
11/20/2014	09	CA		
11/20/2014	09	CA		
11/20/2014	09	CA		
11/20/2014	09	CA		
11/20/2014	09	CA		
	09	CA		
	09	CA		
11/20/2014	09	CA		
11/20/2014	09	CA		

1	25
1	804
1	30
1	50
1	40
1	25
1	25
1	66451
1	12427
1	820
1	225
1	50

2013	CA4900575	LOCH HAVEN MUTUAL WATER COMPANY	A
2013	CA4900575	LOCH HAVEN MUTUAL WATER COMPANY	A
2013	CA4900643	MOUNT WESKE ESTATES MUTUAL WATER COMPANY	A
2013	CA4900643	MOUNT WESKE ESTATES MUTUAL WATER COMPANY	A
2013	CA4900643	MOUNT WESKE ESTATES MUTUAL WATER COMPANY	A
2013	CA4900643	MOUNT WESKE ESTATES MUTUAL WATER COMPANY	A
2013	CA4900676	SEQUOIA GARDENS MOBILE HOME PARK	A
2013	CA4900676	SEQUOIA GARDENS MOBILE HOME PARK	A
2013	CA4900676	SEQUOIA GARDENS MOBILE HOME PARK	A
2013	CA4900716	CINNABAR ELEMENTARY SCHOOL	A
2013	CA4900716	CINNABAR ELEMENTARY SCHOOL	A
2013	CA4900716	CINNABAR ELEMENTARY SCHOOL	A
2013	CA4900815	PALMS INN	A
2013	CA4900815	PALMS INN	A
2013	CA4900815	PALMS INN	A
2013	CA4900815	PALMS INN	A
2013	CA4900878	SANTA ROSA GOLF & COUNTRY CLUB	A
2013	CA4900878	SANTA ROSA GOLF & COUNTRY CLUB	A
2013	CA4900878	SANTA ROSA GOLF & COUNTRY CLUB	A
2013	CA4900897	RODNEY STRONG VINEYARDS	A
2013	CA4900897	RODNEY STRONG VINEYARDS	A
2013	CA4900897	RODNEY STRONG VINEYARDS	A
2013	CA4900897	RODNEY STRONG VINEYARDS	A
2013	CA4901195	MOORLAND AVENUE APARTMENTS	A
2013	CA4901195	MOORLAND AVENUE APARTMENTS	A
2013	CA4901195	MOORLAND AVENUE APARTMENTS	A
2013	CA5000033	COBLES CORNER	A
2013	CA5000033	COBLES CORNER	A
2013	CA5000033	COBLES CORNER	A
2013	CA5000033	COBLES CORNER	A
2013	CA5000051	MOBILE PLAZA PARK	A
2013	CA5000051	MOBILE PLAZA PARK	A
2013	CA5000051	MOBILE PLAZA PARK	A
2013	CA5000051	MOBILE PLAZA PARK	A
2013	CA5000077	CERES WEST MHP	A
2013	CA5000077	CERES WEST MHP	A
2013	CA5000077	CERES WEST MHP	A
2013	CA5000077	CERES WEST MHP	A
2013	CA5000080	COUNTRY WESTERN MOBILE HOME PARK	A
2013	CA5000080	COUNTRY WESTERN MOBILE HOME PARK	A
2013	CA5000080	COUNTRY WESTERN MOBILE HOME PARK	A
2013	CA5000080	COUNTRY WESTERN MOBILE HOME PARK	A
2013	CA5000085	GREEN RUN MOBILE ESTATES	A
2013	CA5000085	GREEN RUN MOBILE ESTATES	A
2013	CA5000085	GREEN RUN MOBILE ESTATES	A
2013	CA5000085	GREEN RUN MOBILE ESTATES	A
2013	CA5000086	COUNTRYSIDE MOBILEHOME ESTATES - ADULT P	A

CWS	50	a_<=100	GW
CWS	50	a_<=100	GW
CWS	62	a_<=100	GW
CWS	62	a_<=100	GW
CWS	62	a_<=100	GW
CWS	62	a_<=100	GW
CWS	300	b_101-500	GW
CWS	300	b_101-500	GW
CWS	300	b_101-500	GW
NTNCWS	228	b_101-500	GW
NTNCWS	228	b_101-500	GW
NTNCWS	228	b_101-500	GW
NTNCWS	300	b_101-500	GW
NTNCWS	300	b_101-500	GW
NTNCWS	300	b_101-500	GW
NTNCWS	300	b_101-500	GW
NTNCWS	50	a_<=100	GW
NTNCWS	50	a_<=100	GW
NTNCWS	50	a_<=100	GW
NTNCWS	100	a_<=100	GW
NTNCWS	100	a_<=100	GW
NTNCWS	100	a_<=100	GW
NTNCWS	100	a_<=100	GW
CWS	64	a_<=100	GW
CWS	64	a_<=100	GW
CWS	64	a_<=100	GW
CWS	50	a_<=100	GW
CWS	50	a_<=100	GW
CWS	50	a_<=100	GW
CWS	50	a_<=100	GW
CWS	125	b_101-500	GW
CWS	125	b_101-500	GW
CWS	125	b_101-500	GW
CWS	125	b_101-500	GW
CWS	161	b_101-500	GW
CWS	161	b_101-500	GW
CWS	161	b_101-500	GW
CWS	161	b_101-500	GW
CWS	120	b_101-500	GW
CWS	120	b_101-500	GW
CWS	120	b_101-500	GW
CWS	120	b_101-500	GW
CWS	100	a_<=100	GW
CWS	100	a_<=100	GW
CWS	100	a_<=100	GW
CWS	100	a_<=100	GW
CWS	60	a_<=100	GW

P	9803014	1005	02
P	9803012	1005	02
P	1218026	1005	02
P	1218024	1005	02
P	1218027	1005	02
P	1218025	1005	02
P	1218019	1005	02
P	1218018	1005	02
P	1218020	1005	02
L	718003	1005	02
L	718004	1005	02
L	718005	1005	02
P	1218031	1005	02
P	1218029	1005	02
P	1218032	1005	02
P	1218030	1005	02
P	9503003	1005	02
P	9503004	1005	02
P	9503005	1005	02
P	1218031	1005	02
P	1218029	1005	02
P	1218032	1005	02
P	1218030	1005	02
P	9703014	1005	02
P	9703012	1005	02
P	9703013	1005	02
P	1380002	1005	02
P	1380004	1005	02
P	1380003	1005	02
P	1480001	1005	02
P	1380002	1005	02
P	1380004	1005	02
P	1380003	1005	02
P	1480001	1005	02
P	1380002	1005	02
P	1380004	1005	02
P	1380003	1005	02
P	1480001	1005	02
P	1380002	1005	02
P	1380005	1005	02
P	1380003	1005	02
P	1480001	1005	02
P	1380002	1005	02
P	1380004	1005	02
P	1380003	1005	02
P	1480001	1005	02
P	1380002	1005	02

11.76	10/1/2013	12/31/2013	2/27/2014
0.0101875	4/1/2013	6/30/2013	9/6/2013
23.5	7/1/2013	9/30/2013	2/27/2014
11	1/1/2013	3/31/2013	6/26/2013
27	10/1/2013	12/31/2013	2/27/2014
0.01625	4/1/2013	6/30/2013	9/6/2013
34.55	7/1/2013	9/30/2013	2/27/2014
12.51	1/1/2013	3/31/2013	6/26/2013
11.4	10/1/2013	12/31/2013	2/27/2014
0.0113	1/1/2013	3/31/2013	9/6/2013
11.75	7/1/2013	9/30/2013	2/27/2014
12.3	10/1/2013	12/31/2013	2/27/2014
17.33	7/1/2013	9/30/2013	2/27/2014
20	1/1/2013	3/31/2013	6/26/2013
17.8	10/1/2013	12/31/2013	2/27/2014
0.018	4/1/2013	6/30/2013	9/6/2013
0.0545	4/1/2013	6/30/2013	9/6/2013
51.5	7/1/2013	9/30/2013	2/27/2014
44.5	10/1/2013	12/31/2013	2/27/2014
44.17	7/1/2013	9/30/2013	2/27/2014
48.5	1/1/2013	3/31/2013	6/26/2013
40.5	10/1/2013	12/31/2013	2/27/2014
0.045375	4/1/2013	6/30/2013	9/6/2013
13.1	10/1/2013	12/31/2013	2/27/2014
22.03	1/1/2013	3/31/2013	6/26/2013
0.020025	4/1/2013	6/30/2013	9/6/2013
0.011	1/1/2013	3/31/2013	8/19/2014
0.012	7/1/2013	9/30/2013	8/19/2014
0.012	4/1/2013	6/30/2013	8/19/2014
0.012	10/1/2013	12/31/2013	8/19/2014
0.014	1/1/2013	3/31/2013	8/19/2014
0.013	7/1/2013	9/30/2013	8/19/2014
0.014	4/1/2013	6/30/2013	8/19/2014
0.014	10/1/2013	12/31/2013	8/19/2014
0.019	1/1/2013	3/31/2013	8/19/2014
0.019	7/1/2013	9/30/2013	8/19/2014
0.019	4/1/2013	6/30/2013	8/19/2014
0.019	10/1/2013	12/31/2013	8/19/2014
0.022	1/1/2013	3/31/2013	8/19/2014
0.024	7/1/2013	9/30/2013	8/19/2014
0.024	4/1/2013	6/30/2013	8/19/2014
0.024	10/1/2013	12/31/2013	8/19/2014
0.016	1/1/2013	3/31/2013	8/19/2014
0.016	7/1/2013	9/30/2013	8/19/2014
0.016	4/1/2013	6/30/2013	8/19/2014
0.016	10/1/2013	12/31/2013	8/19/2014
0.012	1/1/2013	3/31/2013	8/19/2014

11/20/2014 09	CA
11/20/2014 09	CA
11/20/2014 09	CA
11/20/2014 09	CA
11/20/2014 09	CA
11/20/2014 09	CA
11/20/2014 09	CA
11/20/2014 09	CA
11/20/2014 09	CA
11/20/2014 09	CA
11/20/2014 09	CA
11/20/2014 09	CA
11/20/2014 09	CA
11/20/2014 09	CA
11/20/2014 09	CA
11/20/2014 09	CA
11/20/2014 09	CA
11/20/2014 09	CA
11/20/2014 09	CA
11/20/2014 09	CA
11/20/2014 09	CA
11/20/2014 09	CA
11/20/2014 09	CA
11/20/2014 09	CA
11/20/2014 09	CA
11/20/2014 09	CA
11/20/2014 09	CA
11/20/2014 09	CA
11/20/2014 09	CA
11/20/2014 09	CA
11/20/2014 09	CA
11/20/2014 09	CA
11/20/2014 09	CA
11/20/2014 09	CA
11/20/2014 09	CA
11/20/2014 09	CA
11/20/2014 09	CA
11/20/2014 09	CA
11/20/2014 09	CA
11/20/2014 09	CA
11/20/2014 09	CA
11/20/2014 09	CA
11/20/2014 09	CA
11/20/2014 09	CA
11/20/2014 09	CA
11/20/2014 09	CA
11/20/2014 09	CA

1	62
1	300
1	228
1	300
1	50
1	100
1	64
1	50
1	125
1	161
1	120
1	100
1	60

2013	CA5000086	COUNTRYSIDE MOBILEHOME ESTATES - ADULT P	A
2013	CA5000086	COUNTRYSIDE MOBILEHOME ESTATES - ADULT P	A
2013	CA5000086	COUNTRYSIDE MOBILEHOME ESTATES - ADULT P	A
2013	CA5000195	SWANSON FARMS	I
2013	CA5000195	SWANSON FARMS	I
2013	CA5000195	SWANSON FARMS	I
2013	CA5000195	SWANSON FARMS	I
2013	CA5000218	COUNTRY VILLA APTS	A
2013	CA5000218	COUNTRY VILLA APTS	A
2013	CA5000218	COUNTRY VILLA APTS	A
2013	CA5000218	COUNTRY VILLA APTS	A
2013	CA5000273	GRATTON SCHOOL	A
2013	CA5000273	GRATTON SCHOOL	A
2013	CA5000273	GRATTON SCHOOL	A
2013	CA5000273	GRATTON SCHOOL	A
2013	CA5000297	BUEHNER HOUSES	A
2013	CA5000297	BUEHNER HOUSES	A
2013	CA5000297	BUEHNER HOUSES	A
2013	CA5000297	BUEHNER HOUSES	A
2013	CA5000389	MONTEREY PARK TRACT COMMUNITY SERVICE DI	A
2013	CA5000389	MONTEREY PARK TRACT COMMUNITY SERVICE DI	A
2013	CA5000389	MONTEREY PARK TRACT COMMUNITY SERVICE DI	A
2013	CA5000389	MONTEREY PARK TRACT COMMUNITY SERVICE DI	A
2013	CA5000465	DUARTE NURSERY INC WATER SYSTEM	A
2013	CA5000465	DUARTE NURSERY INC WATER SYSTEM	A
2013	CA5000465	DUARTE NURSERY INC WATER SYSTEM	A
2013	CA5000465	DUARTE NURSERY INC WATER SYSTEM	A
2013	CA5000484	UNITED PALLET SERVICES INC WATER SYSTEM	A
2013	CA5000484	UNITED PALLET SERVICES INC WATER SYSTEM	A
2013	CA5000484	UNITED PALLET SERVICES INC WATER SYSTEM	A
2013	CA5000484	UNITED PALLET SERVICES INC WATER SYSTEM	A
2013	CA5000555	PIRANHA PRODUCE	N
2013	CA5000555	PIRANHA PRODUCE	N
2013	CA5000555	PIRANHA PRODUCE	N
2013	CA5010008	HUGHSON, CITY OF	A
2013	CA5010008	HUGHSON, CITY OF	A
2013	CA5010008	HUGHSON, CITY OF	A
2013	CA5010008	HUGHSON, CITY OF	A
2013	CA5010009	KEYES COMMUNITY SERVICES DIST.	A
2013	CA5010009	KEYES COMMUNITY SERVICES DIST.	A
2013	CA5010009	KEYES COMMUNITY SERVICES DIST.	A
2013	CA5010009	KEYES COMMUNITY SERVICES DIST.	A
2013	CA5100107	SUTTER CO. WWD#1 (ROBBINS)	A
2013	CA5100107	SUTTER CO. WWD#1 (ROBBINS)	A
2013	CA5100109	WILDEWOOD MUTUAL WATER CO., INC.	A
2013	CA5100109	WILDEWOOD MUTUAL WATER CO., INC.	A
2013	CA5100109	WILDEWOOD MUTUAL WATER CO., INC.	A

CWS	60	a_<=100	GW
CWS	60	a_<=100	GW
CWS	60	a_<=100	GW
NTNCWS	25	a_<=100	GW
NTNCWS	25	a_<=100	GW
NTNCWS	25	a_<=100	GW
NTNCWS	25	a_<=100	GW
CWS	30	a_<=100	GW
CWS	30	a_<=100	GW
CWS	30	a_<=100	GW
CWS	30	a_<=100	GW
NTNCWS	110	b_101-500	GW
NTNCWS	110	b_101-500	GW
NTNCWS	110	b_101-500	GW
NTNCWS	110	b_101-500	GW
CWS	25	a_<=100	GW
CWS	25	a_<=100	GW
CWS	25	a_<=100	GW
CWS	25	a_<=100	GW
CWS	186	b_101-500	GW
CWS	186	b_101-500	GW
CWS	186	b_101-500	GW
CWS	186	b_101-500	GW
NTNCWS	75	a_<=100	GW
NTNCWS	75	a_<=100	GW
NTNCWS	75	a_<=100	GW
NTNCWS	75	a_<=100	GW
NTNCWS	45	a_<=100	GW
NTNCWS	45	a_<=100	GW
NTNCWS	45	a_<=100	GW
NTNCWS	45	a_<=100	GW
NTNCWS	26	a_<=100	GW
NTNCWS	26	a_<=100	GW
NTNCWS	26	a_<=100	GW
CWS	6082	e_3,301-10,000	GW
CWS	6082	e_3,301-10,000	GW
CWS	6082	e_3,301-10,000	GW
CWS	6082	e_3,301-10,000	GW
CWS	4891	e_3,301-10,000	GW
CWS	4891	e_3,301-10,000	GW
CWS	4891	e_3,301-10,000	GW
CWS	4891	e_3,301-10,000	GW
CWS	350	b_101-500	GW
CWS	350	b_101-500	GW
CWS	255	b_101-500	GW
CWS	255	b_101-500	GW
CWS	255	b_101-500	GW

P	1380004		1005	02
P	1380003		1005	02
P	1480001		1005	02
P	1380002		1005	02
P	1380004		1005	02
P	1380003		1005	02
P	1480001		1005	02
P	1380002		1005	02
P	1380004		1005	02
P	1380003		1005	02
P	1480001		1005	02
L	1380003		1005	02
L	1380005		1005	02
L	1380004		1005	02
L	1480001		1005	02
P	1380001		1005	02
P	1380003		1005	02
P	1380002		1005	02
P	1480001		1005	02
P	1380002		1005	02
P	1380005		1005	02
P	1480002		1005	02
P	1380008		1005	02
P	1380002		1005	02
P	1380004		1005	02
P	1380003		1005	02
P	1480001		1005	02
P	1380002		1005	02
P	1380004		1005	02
P	1380003		1005	02
P	1480001		1005	02
P	1380002		1005	02
P	1480001		1005	02
P	1380003		1005	02
L	9810002		1005	02
L	9810003		1005	02
L	9810005		1005	02
L	9810004		1005	02
L	9610007		1005	02
L	9610009		1005	02
L	9610008		1005	02
L	9610010		1005	02
L	9921003		1005	02
L	9921004		1005	02
P	9621007	16187	1005	02
P	9621004		1005	02
P	9621006		1005	02

0.013	7/1/2013	9/30/2013	8/19/2014
0.012	4/1/2013	6/30/2013	8/19/2014
0.012	10/1/2013	12/31/2013	8/19/2014
0.011	1/1/2013	3/31/2013	8/19/2014
0.012	7/1/2013	9/30/2013	8/19/2014
0.011	4/1/2013	6/30/2013	8/19/2014
0.012	10/1/2013	12/31/2013	8/19/2014
0.022	1/1/2013	3/31/2013	8/19/2014
0.024	7/1/2013	9/30/2013	8/19/2014
0.024	4/1/2013	6/30/2013	8/19/2014
0.024	10/1/2013	12/31/2013	8/19/2014
0.014	1/1/2013	3/31/2013	8/19/2014
0.013	7/1/2013	9/30/2013	8/19/2014
0.013	4/1/2013	6/30/2013	8/19/2014
0.012	10/1/2013	12/31/2013	8/19/2014
0.011	1/1/2013	3/31/2013	8/19/2014
0.011	7/1/2013	9/30/2013	8/19/2014
0.011	4/1/2013	6/30/2013	8/19/2014
0.011	10/1/2013	12/31/2013	8/19/2014
0.036	1/1/2013	3/31/2013	8/19/2014
0.037	4/1/2013	6/30/2013	8/19/2014
0.035	10/1/2013	12/31/2013	8/19/2014
0.036	7/1/2013	9/30/2013	8/19/2014
0.017	1/1/2013	3/31/2013	8/19/2014
0.017	7/1/2013	9/30/2013	8/19/2014
0.018	4/1/2013	6/30/2013	8/19/2014
0.018	10/1/2013	12/31/2013	8/19/2014
0.013	1/1/2013	3/31/2013	8/19/2014
0.013	7/1/2013	9/30/2013	8/19/2014
0.013	4/1/2013	6/30/2013	8/19/2014
0.012	10/1/2013	12/31/2013	8/19/2014
0.012	1/1/2013	3/31/2013	8/19/2014
0.014	10/1/2013	12/31/2013	8/19/2014
0.012	4/1/2013	6/30/2013	8/19/2014
0.012	1/1/2013	3/31/2013	2/27/2014
0.0138	4/1/2013	6/30/2013	2/27/2014
0.0122	10/1/2013	12/31/2013	2/27/2014
0.0135	7/1/2013	9/30/2013	2/27/2014
0.0139	1/1/2013	3/31/2013	2/27/2014
0.0144	7/1/2013	9/30/2013	2/27/2014
0.01465	4/1/2013	6/30/2013	2/27/2014
0.0145	10/1/2013	12/31/2013	2/27/2014
17	7/1/2013	9/30/2013	2/27/2014
18.3	10/1/2013	12/31/2013	11/20/2014
26	10/1/2013	12/31/2013	2/27/2014
0.0293	1/1/2013	3/31/2013	9/6/2013
0.0283	7/1/2013	9/30/2013	12/18/2013

11/20/2014 09	CA	
11/20/2014 09	CA	
11/20/2014 09	CA	
11/20/2014 09	CA	3/1/2014
11/20/2014 09	CA	3/1/2014
11/20/2014 09	CA	3/1/2014
11/20/2014 09	CA	3/1/2014
11/20/2014 09	CA	
11/20/2014 09	CA	
11/20/2014 09	CA	
11/20/2014 09	CA	
11/20/2014 09	CA	
11/20/2014 09	CA	
11/20/2014 09	CA	
11/20/2014 09	CA	
11/20/2014 09	CA	
11/20/2014 09	CA	
11/20/2014 09	CA	
11/20/2014 09	CA	
11/20/2014 09	CA	
11/20/2014 09	CA	
11/20/2014 09	CA	
11/20/2014 09	CA	
11/20/2014 09	CA	
11/20/2014 09	CA	
11/20/2014 09	CA	
11/20/2014 09	CA	
11/20/2014 09	CA	
11/20/2014 09	CA	
11/20/2014 09	CA	
11/20/2014 09	CA	
11/20/2014 09	CA	
11/20/2014 09	CA	5/6/2014
11/20/2014 09	CA	5/6/2014
11/20/2014 09	CA	5/6/2014
11/20/2014 09	CA	
11/20/2014 09	CA	
11/20/2014 09	CA	
11/20/2014 09	CA	
11/20/2014 09	CA	
11/20/2014 09	CA	
11/20/2014 09	CA	
11/20/2014 09	CA	
09	CA	
11/20/2014 09	CA	
11/20/2014 09	CA	
11/20/2014 09	CA	

1	25
1	30
1	110
1	25
1	186
1	75
1	45
1	26
1	6082
1	4891
1	350
1	255

2013	CA5100109	WILDEWOOD MUTUAL WATER CO., INC.	A
2013	CA5100139	FRANKLIN ELEMENTARY SCHOOL	N
2013	CA5100139	FRANKLIN ELEMENTARY SCHOOL	N
2013	CA5100139	FRANKLIN ELEMENTARY SCHOOL	N
2013	CA5100139	FRANKLIN ELEMENTARY SCHOOL	N
2013	CA5100145	WINSHIP ELEMENTARY SCHOOL	A
2013	CA5100149	BARRY ELEMENTARY SCHOOL	A
2013	CA5100149	BARRY ELEMENTARY SCHOOL	A
2013	CA5100149	BARRY ELEMENTARY SCHOOL	A
2013	CA5100149	BARRY ELEMENTARY SCHOOL	A
2013	CA5100172	ENCINAL ELEMENTARY SCHOOL	A
2013	CA5100172	ENCINAL ELEMENTARY SCHOOL	A
2013	CA5100172	ENCINAL ELEMENTARY SCHOOL	A
2013	CA5100180	GRACE BAPTIST CHURCH	A
2013	CA5100180	GRACE BAPTIST CHURCH	A
2013	CA5100180	GRACE BAPTIST CHURCH	A
2013	CA5200550	NEW ORCHARD MOBILE HOME PARK LLC	A
2013	CA5200550	NEW ORCHARD MOBILE HOME PARK LLC	A
2013	CA5200550	NEW ORCHARD MOBILE HOME PARK LLC	A
2013	CA5200550	NEW ORCHARD MOBILE HOME PARK LLC	A
2013	CA5201137	MILLSTREAM MOBILE HOME PARK	A
2013	CA5201137	MILLSTREAM MOBILE HOME PARK	A
2013	CA5201137	MILLSTREAM MOBILE HOME PARK	A
2013	CA5210003	LOS MOLINOS COMM. SERVICES DIST.	A
2013	CA5210003	LOS MOLINOS COMM. SERVICES DIST.	A
2013	CA5210003	LOS MOLINOS COMM. SERVICES DIST.	A
2013	CA5301002	LEWISTON COMMUNITY SERVICES DISTRICT	A
2013	CA5301002	LEWISTON COMMUNITY SERVICES DISTRICT	A
2013	CA5301002	LEWISTON COMMUNITY SERVICES DISTRICT	A
2013	CA5301002	LEWISTON COMMUNITY SERVICES DISTRICT	A
2013	CA5400544	ALLENSWORTH C S D	A
2013	CA5400544	ALLENSWORTH C S D	A
2013	CA5400544	ALLENSWORTH C S D	A
2013	CA5400713	OAK VALLEY SCHOOL	A
2013	CA5400713	OAK VALLEY SCHOOL	A
2013	CA5400713	OAK VALLEY SCHOOL	A
2013	CA5400713	OAK VALLEY SCHOOL	A
2013	CA5400754	SO KAWEAH MUTUAL WATER CO	A
2013	CA5400754	SO KAWEAH MUTUAL WATER CO	A
2013	CA5403054	PFFJ, LLC	A
2013	CA5403054	PFFJ, LLC	A
2013	CA5403054	PFFJ, LLC	A
2013	CA5403054	PFFJ, LLC	A
2013	CA5410009	PIXLEY PUBLIC UTIL DIST	A
2013	CA5410009	PIXLEY PUBLIC UTIL DIST	A
2013	CA5410009	PIXLEY PUBLIC UTIL DIST	A
2013	CA5410009	PIXLEY PUBLIC UTIL DIST	A

CWS	255	b_101-500	GW
NTNCWS	545	c_501-1,000	GW
NTNCWS	545	c_501-1,000	GW
NTNCWS	545	c_501-1,000	GW
NTNCWS	545	c_501-1,000	GW
NTNCWS	38	a_<=100	GW
NTNCWS	650	c_501-1,000	GW
NTNCWS	650	c_501-1,000	GW
NTNCWS	650	c_501-1,000	GW
NTNCWS	650	c_501-1,000	GW
NTNCWS	60	a_<=100	GW
NTNCWS	60	a_<=100	GW
NTNCWS	60	a_<=100	GW
NTNCWS	200	b_101-500	GW
NTNCWS	200	b_101-500	GW
NTNCWS	200	b_101-500	GW
CWS	125	b_101-500	GW
CWS	125	b_101-500	GW
CWS	125	b_101-500	GW
CWS	125	b_101-500	GW
CWS	80	a_<=100	GW
CWS	80	a_<=100	GW
CWS	80	a_<=100	GW
CWS	1500	d_1,001-3,300	GW
CWS	1500	d_1,001-3,300	GW
CWS	1500	d_1,001-3,300	GW
CWS	250	b_101-500	SW
CWS	250	b_101-500	SW
CWS	250	b_101-500	SW
CWS	250	b_101-500	SW
CWS	400	b_101-500	GW
CWS	400	b_101-500	GW
CWS	400	b_101-500	GW
NTNCWS	300	b_101-500	GW
NTNCWS	300	b_101-500	GW
NTNCWS	300	b_101-500	GW
NTNCWS	300	b_101-500	GW
CWS	300	b_101-500	GW
CWS	300	b_101-500	GW
NTNCWS	87	a_<=100	GW
NTNCWS	87	a_<=100	GW
NTNCWS	87	a_<=100	GW
NTNCWS	87	a_<=100	GW
CWS	3310	e_3,301-10,000	GW
CWS	3310	e_3,301-10,000	GW
CWS	3310	e_3,301-10,000	GW
CWS	3310	e_3,301-10,000	GW

P	9621005		1005	02
L	9821005		1005	02
L	9821002		1005	02
L	9821006		1005	02
L	9821004		1005	02
L	1	16297	1005	01
L	9521002		1005	02
L	9521007	16286	1005	02
L	9521003		1005	02
L	9521006		1005	02
L	9721004		1005	02
L	9721006	16250	1005	02
L	9721005		1005	02
P	1221028		1005	02
P	1221026		1005	02
P	1221027		1005	02
P	1300002		1005	02
P	1300003		1005	01
P	1300004		1005	01
P	1300005		1005	01
P	1300002		1005	01
P	1300005		1005	01
P	1300003		1005	01
P	9821010	11637	1005	02
P	9821008	11637	1005	02
P	9821009	11637	1005	02
P	9301007		1005	02
P	9301004		1005	02
P	9301006		1005	02
P	9301005		1005	02
L	1300036		1005	02
L	1400038		1005	02
L	1300037		1005	02
L	1300023		1005	02
L	1300025		1005	02
L	1300024		1005	02
L	1400026		1005	02
P	1300033		1005	02
P	1400035		1005	02
P	1300048		1005	02
P	1300052		1005	02
P	1300049		1005	02
P	1400053		1005	02
L	9912011		1005	02
L	9912006		1005	02
L	9912010		1005	02
L	9912009		1005	02

0.029	4/1/2013	6/30/2013	9/6/2013
12.2	7/1/2013	9/30/2013	2/27/2014
0.0124	1/1/2013	3/31/2013	9/6/2013
12.4	10/1/2013	12/31/2013	2/27/2014
0.0122	4/1/2013	6/30/2013	9/6/2013
18	7/1/2013	9/30/2013	12/18/2013
0.0198	1/1/2013	3/31/2013	9/6/2013
0.0138	10/1/2013	12/31/2013	2/27/2014
0.0172	4/1/2013	6/30/2013	9/6/2013
0.0159	7/1/2013	9/30/2013	12/18/2013
0.0131	1/1/2013	3/31/2013	9/6/2013
0.013	7/1/2013	9/30/2013	12/18/2013
0.0128	4/1/2013	6/30/2013	9/6/2013
21.3	10/1/2013	12/31/2013	2/27/2014
0.0163	1/1/2013	3/31/2013	9/6/2013
0.017	7/1/2013	9/30/2013	12/18/2013
21	1/1/2013	3/31/2013	11/20/2014
21	4/1/2013	6/30/2013	8/19/2014
21	7/1/2013	9/30/2013	8/19/2014
23	10/1/2013	12/31/2013	8/19/2014
21	4/1/2013	6/30/2013	8/19/2014
20	7/1/2013	9/30/2013	8/19/2014
21	1/1/2013	3/31/2013	8/19/2014
0.13	10/1/2013	12/31/2013	2/27/2014
0.012	4/1/2013	6/30/2013	9/6/2013
0.011	7/1/2013	9/30/2013	12/18/2013
0.0178	10/1/2013	12/31/2013	8/19/2014
0.0234	1/1/2013	3/31/2013	9/6/2013
0.0186	7/1/2013	9/30/2013	12/18/2013
0.0195	4/1/2013	6/30/2013	9/6/2013
0.012	4/1/2013	6/30/2013	8/19/2014
0.012	10/1/2013	12/31/2013	8/19/2014
0.012	7/1/2013	9/30/2013	8/19/2014
0.017	1/1/2013	3/31/2013	8/19/2014
0.017	7/1/2013	9/30/2013	8/19/2014
0.017	4/1/2013	6/30/2013	8/19/2014
0.017	10/1/2013	12/31/2013	8/19/2014
0.011	1/1/2013	3/31/2013	8/19/2014
0.012	10/1/2013	12/31/2013	8/19/2014
0.065	1/1/2013	3/31/2013	8/19/2014
0.082	7/1/2013	9/30/2013	8/19/2014
0.078	4/1/2013	6/30/2013	8/19/2014
0.068	10/1/2013	12/31/2013	8/19/2014
0.02	10/1/2013	12/31/2013	2/27/2014
0.019	1/1/2013	3/31/2013	6/26/2013
0.018	7/1/2013	9/30/2013	12/18/2013
0.019	4/1/2013	6/30/2013	9/6/2013

11/20/2014	09	CA	
11/20/2014	09	CA	10/27/2014
11/20/2014	09	CA	10/27/2014
11/20/2014	09	CA	10/27/2014
11/20/2014	09	CA	10/27/2014
11/20/2014	09	CA	
11/20/2014	09	CA	
11/20/2014	09	CA	
11/20/2014	09	CA	
11/20/2014	09	CA	
11/20/2014	09	CA	
11/20/2014	09	CA	
11/20/2014	09	CA	
11/20/2014	09	CA	
11/20/2014	09	CA	
11/20/2014	09	CA	
	09	CA	
11/20/2014	09	CA	
11/20/2014	09	CA	
11/20/2014	09	CA	
11/20/2014	09	CA	
11/20/2014	09	CA	
11/20/2014	09	CA	
11/20/2014	09	CA	
11/20/2014	09	CA	
11/20/2014	09	CA	
11/20/2014	09	CA	
11/20/2014	09	CA	
11/20/2014	09	CA	
11/20/2014	09	CA	
11/20/2014	09	CA	
11/20/2014	09	CA	
11/20/2014	09	CA	
11/20/2014	09	CA	
11/20/2014	09	CA	
11/20/2014	09	CA	
11/20/2014	09	CA	
11/20/2014	09	CA	
11/20/2014	09	CA	
11/20/2014	09	CA	
11/20/2014	09	CA	
11/20/2014	09	CA	
11/20/2014	09	CA	
11/20/2014	09	CA	
11/20/2014	09	CA	
11/20/2014	09	CA	
11/20/2014	09	CA	

1	545
1	38
1	650
1	60
1	200
1	125
1	80
1	1500
1	250
1	400
1	300
1	300
1	87
1	3310

2013	CA5410033	PRATT MUTUAL WATER CO	A
2013	CA5410033	PRATT MUTUAL WATER CO	A
2013	CA5410033	PRATT MUTUAL WATER CO	A
2013	CA5410050	ALPAUGH COMMUNITY SERVICES DISTRICT	A
2013	CA5410050	ALPAUGH COMMUNITY SERVICES DISTRICT	A
2013	CA5410050	ALPAUGH COMMUNITY SERVICES DISTRICT	A
2013	CA5410050	ALPAUGH COMMUNITY SERVICES DISTRICT	A
2013	CA5700778	YOLO CO CENTRAL LANDFILL - WATER	A
2013	NN0400299	Red Mesa Public Schools	A
2013	NN0400299	Red Mesa Public Schools	A
2013	NN0400299	Red Mesa Public Schools	A
2013	NN0400299	Red Mesa Public Schools	A
2013	NN0400299	Red Mesa Public Schools	A
2013	NN0400399	Sweetwater -NTUA	A
2013	NN0400399	Sweetwater -NTUA	A
2013	NN0400399	Sweetwater -NTUA	A
2013	NN0400399	Sweetwater -NTUA	A
2013	NN0403021	Cottonwood/Tselani -NTUA	A
2013	NN0403021	Cottonwood/Tselani -NTUA	A
2013	NN0432007	Red Rock (Red Valley) BIA Day School -BIA	A
2013	NN0436006	Dilcon BIA Boarding School -BIA	A
2013	NN3503028	Toadlena -NTUA	A
2013	NN3503028	Toadlena -NTUA	A
2013	NN3503028	Toadlena -NTUA	A
2013	NN3503028	Toadlena -NTUA	A
2013	NN3503057	Mittenrock -NTUA	A
2013	NN3503057	Mittenrock -NTUA	A
2013	NN4900220	Aneth -NTUA	A
2013	NN4900220	Aneth -NTUA	A
2013	NN4900220	Aneth -NTUA	A
2013	NN4900220	Aneth -NTUA	A
2013	NN4903017	Red Mesa -NTUA	A
2013	NN4903017	Red Mesa -NTUA	A
2013	NN4903017	Red Mesa -NTUA	A
2013	NN4903017	Red Mesa -NTUA	A
2013	NN4903018	Montezuma Creek -NTUA	A
2013	NN4903018	Montezuma Creek -NTUA	A
2013	NN4903018	Montezuma Creek -NTUA	A
2013	NN4903018	Montezuma Creek -NTUA	A
2013	NN4903071	Todahaidekani -NTUA	A
2013	NN4903071	Todahaidekani -NTUA	A
2013	NN4903071	Todahaidekani -NTUA	A
2013	NN4903071	Todahaidekani -NTUA	A
2013	NN4903072	Mexican Water -NTUA	A
2013	NN4903072	Mexican Water -NTUA	A
2013	NN4903072	Mexican Water -NTUA	A
2013	NV0000005	ALAMO SEWER AND WATER GID	A

CWS	1500	d_1,001-3,300	GW
CWS	1500	d_1,001-3,300	GW
CWS	1500	d_1,001-3,300	GW
CWS	1026	d_1,001-3,300	GW
CWS	1026	d_1,001-3,300	GW
CWS	1026	d_1,001-3,300	GW
CWS	1026	d_1,001-3,300	GW
NTNCWS	40	a_<=100	GW
CWS	900	c_501-1,000	GW
CWS	900	c_501-1,000	GW
CWS	900	c_501-1,000	GW
CWS	900	c_501-1,000	GW
CWS	900	c_501-1,000	GW
CWS	1987	d_1,001-3,300	SW
CWS	1987	d_1,001-3,300	SW
CWS	1987	d_1,001-3,300	SW
CWS	1987	d_1,001-3,300	SW
CWS	981	c_501-1,000	GW
CWS	981	c_501-1,000	GW
CWS	55	a_<=100	GW
CWS	473	b_101-500	GW
CWS	914	c_501-1,000	GW
CWS	914	c_501-1,000	GW
CWS	914	c_501-1,000	GW
CWS	914	c_501-1,000	GW
CWS	363	b_101-500	GW
CWS	363	b_101-500	GW
CWS	1297	d_1,001-3,300	GW
CWS	1297	d_1,001-3,300	GW
CWS	1297	d_1,001-3,300	GW
CWS	1297	d_1,001-3,300	GW
CWS	958	c_501-1,000	SW
CWS	958	c_501-1,000	SW
CWS	958	c_501-1,000	SW
CWS	958	c_501-1,000	SW
CWS	414	b_101-500	GW
CWS	414	b_101-500	GW
CWS	414	b_101-500	GW
CWS	414	b_101-500	GW
CWS	292	b_101-500	SW
CWS	292	b_101-500	SW
CWS	292	b_101-500	SW
CWS	292	b_101-500	SW
CWS	337	b_101-500	SW
CWS	337	b_101-500	SW
CWS	337	b_101-500	SW
CWS	900	c_501-1,000	GW

P	9912003		1005	02
P	9912005		1005	02
P	9912004		1005	02
L	1212036		1005	02
L	1212033		1005	02
L	1212035		1005	02
L	1212034		1005	02
P	1400001		1005	02
L	040029902100512013	158	1005	02
L	0400299011005102013	158	1005	01
L	040029902100572013	158	1005	02
L	040029902100542013	158	1005	02
L	0400299021005102013	158	1005	02
N	040039902100512013	201	1005	02
N	0400399021005102013	201	1005	02
N	040039902100542013	201	1005	02
N	040039902100572013	201	1005	02
N	040302102100542013	251	1005	02
N	040302102100572013	251	1005	02
F	043200702100512013	275	1005	02
F	0436006021005102013	295	1005	02
N	3503028021005102013	521	1005	02
N	350302802100512013	521	1005	02
N	350302802100542013	521	1005	02
N	350302802100572013	521	1005	02
N	350305702100512013	533	1005	02
N	350305702100542013	533	1005	02
N	4900220021005102013	563	1005	02
N	490022002100512013	563	1005	02
N	490022002100542013	563	1005	02
N	490022002100572013	563	1005	02
N	4903017021005102013	570	1005	02
N	490301702100542013	570	1005	02
N	490301702100512013	570	1005	02
N	490301702100572013	570	1005	02
N	4903018021005102013	571	1005	02
N	490301802100542013	571	1005	02
N	490301802100512013	571	1005	02
N	490301802100572013	571	1005	02
N	4903071021005102013	575	1005	02
N	490307102100542013	575	1005	02
N	490307102100512013	575	1005	02
N	490307102100572013	575	1005	02
N	490307202100512013	4903072	1005	02
N	490307202100572013	4903072	1005	02
N	490307202100542013	4903072	1005	02
L	4004729	1036	1005	02

0.0113	1/1/2013	3/31/2013	6/26/2013
0.011	7/1/2013	9/30/2013	12/18/2013
0.0118	4/1/2013	6/30/2013	9/6/2013
0.032	10/1/2013	12/31/2013	2/27/2014
0.025	1/1/2013	3/31/2013	6/26/2013
0.033	7/1/2013	9/30/2013	12/18/2013
0.025	4/1/2013	6/30/2013	9/6/2013
11.75	4/1/2013	6/30/2014	11/20/2014
0.04353	1/1/2013	3/31/2013	5/23/2013
0.0402	10/1/2013	12/31/2013	2/28/2014
0.04353	7/1/2013	9/30/2013	11/22/2013
0.04353	4/1/2013	6/30/2013	8/20/2013
0.04145	10/1/2013	12/31/2013	3/28/2014
0.032	1/1/2013	3/31/2013	5/23/2013
0.02134	10/1/2013	12/31/2013	3/28/2014
0.01985	4/1/2013	6/30/2013	8/20/2013
0.02178	7/1/2013	9/30/2013	11/22/2013
0.01053	4/1/2013	6/30/2013	8/20/2013
0.01045	7/1/2013	9/30/2013	11/22/2013
0.0106	1/1/2013	3/31/2013	5/23/2013
0.013	10/1/2013	12/31/2013	3/28/2014
0.01595	10/1/2013	12/31/2013	3/28/2014
0.01758	1/1/2013	3/31/2013	5/23/2013
0.01758	4/1/2013	6/30/2013	8/20/2013
0.015	7/1/2013	9/30/2013	11/22/2013
0.01075	1/1/2013	3/31/2013	5/23/2013
0.01075	4/1/2013	6/30/2013	8/20/2013
0.01556	10/1/2013	12/31/2013	3/28/2014
0.01563	1/1/2013	3/31/2013	5/23/2013
0.01198	4/1/2013	6/30/2013	8/20/2013
0.01223	7/1/2013	9/30/2013	11/22/2013
0.01329	10/1/2013	12/31/2013	3/28/2014
0.01568	4/1/2013	6/30/2013	8/20/2013
0.01445	1/1/2013	3/31/2013	5/23/2013
0.01523	7/1/2013	9/30/2013	11/22/2013
0.02085	10/1/2013	12/31/2013	3/28/2014
0.02435	4/1/2013	6/30/2013	8/20/2013
0.02325	1/1/2013	3/31/2013	5/23/2013
0.02618	7/1/2013	9/30/2013	11/22/2013
0.0105	10/1/2013	12/31/2013	3/28/2014
0.0182	4/1/2013	6/30/2013	8/20/2013
0.01838	1/1/2013	3/31/2013	5/23/2013
0.0172	7/1/2013	9/30/2013	11/22/2013
0.0116	1/1/2013	3/31/2013	5/23/2013
0.01238	7/1/2013	9/30/2013	11/22/2013
0.01238	4/1/2013	6/30/2013	8/20/2013
0.022	4/1/2013	6/30/2013	5/16/2013

11/20/2014	09	CA		
11/20/2014	09	CA		
11/20/2014	09	CA		
11/20/2014	09	CA		
11/20/2014	09	CA		
11/20/2014	09	CA		
11/20/2014	09	CA		
	09	CA		
11/20/2014	09	NN		
11/20/2014	09	NN		
11/20/2014	09	NN		
11/20/2014	09	NN		
11/20/2014	09	NN		
11/20/2014	09	NN		
11/20/2014	09	NN		
11/20/2014	09	NN		
11/20/2014	09	NN		
11/20/2014	09	NN	0403021OX11/13/2013	11/13/2013
11/20/2014	09	NN	0403021OX11/13/2013	11/13/2013
11/20/2014	09	NN	0432007OX06/03/2013	6/3/2013
11/20/2014	09	NN	0436006OX05/07/2014	5/7/2014
11/20/2014	09	NN		
11/20/2014	09	NN		
11/20/2014	09	NN		
11/20/2014	09	NN		
11/20/2014	09	NN	3503057OX08/28/2014	8/28/2014
11/20/2014	09	NN	3503057OX05/08/2014	5/8/2014
11/20/2014	09	NN		
11/20/2014	09	NN		
11/20/2014	09	NN		
11/20/2014	09	NN		
11/20/2014	09	NN		
11/20/2014	09	NN		
11/20/2014	09	NN		
11/20/2014	09	NN		
11/20/2014	09	NN		
11/20/2014	09	NN		
11/20/2014	09	NN		
11/20/2014	09	NN	4903071O003/28/2014	3/28/2014
11/20/2014	09	NN	4903071O003/28/2014	3/28/2014
11/20/2014	09	NN	4903071O003/28/2014	3/28/2014
11/20/2014	09	NN	4903071O003/28/2014	3/28/2014
11/20/2014	09	NN	4903072OX02/20/2013	2/20/2013
11/20/2014	09	NN	4903072O003/28/2014	3/28/2014
11/20/2014	09	NN	4903072O003/28/2014	3/28/2014
12/1/2014	09	NV	192369	3/31/2014

1	1500
1	1026
1	40
1	900
1	1987
1	981
1	55
1	473
1	914
1	363
1	1297
1	958
1	414
1	292
1	337
1	900

2013	NV0000005	ALAMO SEWER AND WATER GID	A
2013	NV0000005	ALAMO SEWER AND WATER GID	A
2013	NV0000005	ALAMO SEWER AND WATER GID	A
2013	NV0000009	BEATTY WATER AND SANITATION DISTRICT	A
2013	NV0000009	BEATTY WATER AND SANITATION DISTRICT	A
2013	NV0000009	BEATTY WATER AND SANITATION DISTRICT	A
2013	NV0000009	BEATTY WATER AND SANITATION DISTRICT	A
2013	NV0000055	TOLAS WATERWORKS CO OP	A
2013	NV0000055	TOLAS WATERWORKS CO OP	A
2013	NV0000055	TOLAS WATERWORKS CO OP	A
2013	NV0000055	TOLAS WATERWORKS CO OP	A
2013	NV0000058	WILDES MANOR	A
2013	NV0000058	WILDES MANOR	A
2013	NV0000058	WILDES MANOR	A
2013	NV0000058	WILDES MANOR	A
2013	NV0000109	EQUESTRIAN ESTATES CO OP WATER ASSOC	A
2013	NV0000109	EQUESTRIAN ESTATES CO OP WATER ASSOC	A
2013	NV0000109	EQUESTRIAN ESTATES CO OP WATER ASSOC	A
2013	NV0000109	EQUESTRIAN ESTATES CO OP WATER ASSOC	A
2013	NV0000147	FRONTIER VILLAGE MHP CL	A
2013	NV0000147	FRONTIER VILLAGE MHP CL	A
2013	NV0000147	FRONTIER VILLAGE MHP CL	A
2013	NV0000149	DESERT PARADISE MHP	A
2013	NV0000149	DESERT PARADISE MHP	A
2013	NV0000149	DESERT PARADISE MHP	A
2013	NV0000149	DESERT PARADISE MHP	A
2013	NV0000303	OLD RIVER WATER COMPANY	A
2013	NV0000303	OLD RIVER WATER COMPANY	A
2013	NV0000303	OLD RIVER WATER COMPANY	A
2013	NV0000303	OLD RIVER WATER COMPANY	A
2013	NV0000319	ROARK ESTATES WATER ASSOC	A
2013	NV0000319	ROARK ESTATES WATER ASSOC	A
2013	NV0000319	ROARK ESTATES WATER ASSOC	A
2013	NV0000319	ROARK ESTATES WATER ASSOC	A
2013	NV0000411	PERI AND SONS FARM LABOR HOUSING	N
2013	NV0000928	LAMOILLE VALLEY PLAZA	A
2013	NV0000928	LAMOILLE VALLEY PLAZA	A
2013	NV0000928	LAMOILLE VALLEY PLAZA	A
2013	NV0000928	LAMOILLE VALLEY PLAZA	A
2013	NV0002046	HOLBROOK STATION RV AND MHP	A
2013	NV0002046	HOLBROOK STATION RV AND MHP	A
2013	NV0002046	HOLBROOK STATION RV AND MHP	A
2013	NV0002046	HOLBROOK STATION RV AND MHP	A
2013	NV0005028	SHOSHONE ESTATES WATER CO INC	A
2013	NV0005028	SHOSHONE ESTATES WATER CO INC	A
2013	NV0005028	SHOSHONE ESTATES WATER CO INC	A
2013	NV0005028	SHOSHONE ESTATES WATER CO INC	A

CWS	900	c_501-1,000	GW
CWS	900	c_501-1,000	GW
CWS	900	c_501-1,000	GW
CWS	1024	d_1,001-3,300	GW
CWS	1024	d_1,001-3,300	GW
CWS	1024	d_1,001-3,300	GW
CWS	1024	d_1,001-3,300	GW
CWS	250	b_101-500	GW
CWS	250	b_101-500	GW
CWS	250	b_101-500	GW
CWS	250	b_101-500	GW
CWS	70	a_<=100	GW
CWS	70	a_<=100	GW
CWS	70	a_<=100	GW
CWS	70	a_<=100	GW
CWS	108	b_101-500	GW
CWS	108	b_101-500	GW
CWS	108	b_101-500	GW
CWS	108	b_101-500	GW
CWS	60	a_<=100	GW
CWS	60	a_<=100	GW
CWS	60	a_<=100	GW
CWS	70	a_<=100	GW
CWS	70	a_<=100	GW
CWS	70	a_<=100	GW
CWS	70	a_<=100	GW
CWS	300	b_101-500	GW
CWS	300	b_101-500	GW
CWS	300	b_101-500	GW
CWS	300	b_101-500	GW
CWS	62	a_<=100	GW
CWS	62	a_<=100	GW
CWS	62	a_<=100	GW
CWS	62	a_<=100	GW
CWS	0	a_<=100	GW
NTNCWS	25	a_<=100	GW
NTNCWS	25	a_<=100	GW
NTNCWS	25	a_<=100	GW
NTNCWS	25	a_<=100	GW
CWS	180	b_101-500	GW
CWS	180	b_101-500	GW
CWS	180	b_101-500	GW
CWS	180	b_101-500	GW
CWS	240	b_101-500	GW
CWS	240	b_101-500	GW
CWS	240	b_101-500	GW
CWS	240	b_101-500	GW

L	4004786		1005	02
L	4004781		1005	02
L	4004787		1005	02
L	141313	4543	1005	02
L	141316	4543	1005	02
L	141314	4543	1005	02
L	141318		1005	02
P	1017352	6521	1005	02
P	1017354	6521	1005	02
P	1017353	6521	1005	02
P	1017355	6521	1005	02
P	60830	422	1005	02
P	60832	422	1005	02
P	60831	422	1005	02
P	60833	422	1005	02
P	2001627	5682	1005	02
P	2001629	5682	1005	02
P	2001628	5682	1005	02
P	2001633	5682	1005	02
P	4003533	35	1005	02
P	4003535	7073	1005	02
P	4003534	35	1005	02
P	1116546	36	1005	02
P	1116548	36	1005	02
P	1116547	36	1005	02
P	1116549	36	1005	02
P	52828	1813	1005	02
P	52831	1813	1005	02
P	52829	1813	1005	02
P	52832	1813	1005	02
P	28823	6658	1005	02
P	28825	6658	1005	02
P	28824	6658	1005	02
P	28826	6658	1005	02
P	57	7077	1005	02
P	1929	2308	1005	02
P	1932	2308	1005	02
P	1930	2308	1005	02
P	1933	2308	1005	02
P	2010440		1005	02
P	2010443		1005	02
P	2010441	2085	1005	02
P	2010444	2085	1005	02
P	42279	783	1005	02
P	42283	783	1005	02
P	42280	783	1005	02
P	42284	3304	1005	02

0.017	7/1/2013	9/30/2013	12/3/2013
0.022	1/1/2013	3/31/2013	5/16/2013
0.012	10/1/2013	12/31/2013	3/3/2014
0.014	4/1/2013	6/30/2013	8/16/2013
0.021	7/1/2013	9/30/2013	12/3/2013
0.012	1/1/2013	3/31/2013	8/16/2013
0.017	10/1/2013	12/31/2013	3/3/2014
0.035	1/1/2013	3/31/2013	5/16/2013
0.034	7/1/2013	9/30/2013	12/3/2013
0.034	4/1/2013	6/30/2013	8/16/2013
0.035	10/1/2013	12/31/2013	3/3/2014
0.017	1/1/2013	3/31/2013	5/16/2013
0.017	7/1/2013	9/30/2013	12/3/2013
0.017	4/1/2013	6/30/2013	8/16/2013
0.017	10/1/2013	12/31/2013	3/3/2014
0.017	1/1/2013	3/31/2013	5/16/2013
0.023	7/1/2013	9/30/2013	12/3/2013
0.023	4/1/2013	6/30/2013	8/16/2013
0.026	10/1/2013	12/31/2013	3/3/2014
0.027	1/1/2013	3/31/2013	5/16/2013
0.013	7/1/2013	9/30/2013	12/3/2013
0.02	4/1/2013	6/30/2013	8/16/2013
0.013	1/1/2013	3/31/2013	5/16/2013
0.015	7/1/2013	9/30/2013	12/3/2013
0.013	4/1/2013	6/30/2013	8/16/2013
16.5	10/1/2013	12/31/2013	3/3/2014
0.029	1/1/2013	3/31/2013	5/16/2013
0.029	7/1/2013	9/30/2013	12/3/2013
0.029	4/1/2013	6/30/2013	8/16/2013
0.03	10/1/2013	12/31/2013	3/3/2014
0.02	1/1/2013	3/31/2013	5/16/2013
0.021	7/1/2013	9/30/2013	12/3/2013
0.02	4/1/2013	6/30/2013	8/16/2013
0.021	10/1/2013	12/31/2013	3/3/2014
0.013	10/1/2013	12/31/2013	3/3/2014
0.023	1/1/2013	3/31/2013	5/16/2013
0.023	7/1/2013	9/30/2013	12/3/2013
0.023	4/1/2013	6/30/2013	8/16/2013
0.023	10/1/2013	12/31/2013	3/3/2014
0.043	1/1/2013	3/31/2013	5/16/2013
0.036	7/1/2013	9/30/2013	12/3/2013
0.036	4/1/2013	6/30/2013	8/16/2013
0.031	10/1/2013	12/31/2013	3/3/2014
0.027	1/1/2013	3/31/2013	5/16/2013
0.028	7/1/2013	9/30/2013	12/3/2013
0.027	4/1/2013	6/30/2013	8/16/2013
0.026	10/1/2013	12/31/2013	3/3/2014

12/1/2014 09	NV	192369	3/31/2014
12/1/2014 09	NV	192369	3/31/2014
12/1/2014 09	NV	192369	3/31/2014
12/1/2014 09	NV	132643	6/30/2014
12/1/2014 09	NV	132643	6/30/2014
12/1/2014 09	NV	132643	6/30/2014
12/1/2014 09	NV	132643	6/30/2014
12/1/2014 09	NV		
12/1/2014 09	NV		
12/1/2014 09	NV		
12/1/2014 09	NV		
12/1/2014 09	NV		
12/1/2014 09	NV		
12/1/2014 09	NV		
12/1/2014 09	NV		
12/1/2014 09	NV	80642	1/30/2014
12/1/2014 09	NV	80642	1/30/2014
12/1/2014 09	NV	80642	1/30/2014
12/1/2014 09	NV	80642	1/30/2014
12/1/2014 09	NV	132852	12/31/2013
12/1/2014 09	NV	132852	12/31/2013
12/1/2014 09	NV	132852	12/31/2013
12/1/2014 09	NV		
12/1/2014 09	NV		
12/1/2014 09	NV		
12/1/2014 09	NV		
12/1/2014 09	NV		
12/1/2014 09	NV		
12/1/2014 09	NV		
12/1/2014 09	NV		
12/1/2014 09	NV		
12/1/2014 09	NV		
12/1/2014 09	NV		
12/1/2014 09	NV	35	8/13/2014
12/1/2014 09	NV		
12/1/2014 09	NV		
12/1/2014 09	NV		
12/1/2014 09	NV		
12/1/2014 09	NV	185484	6/26/2014
12/1/2014 09	NV	185484	6/26/2014
12/1/2014 09	NV	185484	6/26/2014
12/1/2014 09	NV	185484	6/26/2014
12/1/2014 09	NV		
12/1/2014 09	NV		
12/1/2014 09	NV		
12/1/2014 09	NV		

1	1024
1	250
1	70
1	108
1	60
1	70
1	300
1	62
1	0
1	25
1	180
1	240

2013	NV0005061	VERDI BUSINESS PARK WATER CO OP	A
2013	NV0005061	VERDI BUSINESS PARK WATER CO OP	A
2013	NV0005061	VERDI BUSINESS PARK WATER CO OP	A
2013	NV0005061	VERDI BUSINESS PARK WATER CO OP	A
2014	090400106	Polacca	A
2014	090400106	Polacca	A
2014	090400106	Polacca	A
2014	090400107	Sipaulovi (Lower Sipaulovi/Lower Mishongnovi)	A
2014	090400107	Sipaulovi (Lower Sipaulovi/Lower Mishongnovi)	A
2014	090400107	Sipaulovi (Lower Sipaulovi/Lower Mishongnovi)	A
2014	090400114	SCUA Upper Seven Mile	A
2014	090400114	SCUA Upper Seven Mile	A
2014	090400114	SCUA Upper Seven Mile	A
2014	090400120	Yavapai Apache - Tunlii	A
2014	090400120	Yavapai Apache - Tunlii	A
2014	090400120	Yavapai Apache - Tunlii	A
2014	090400237	SCUA Soda Canyon	A
2014	090400237	SCUA Soda Canyon	A
2014	090400237	SCUA Soda Canyon	A
2014	090400259	Shungopavi	A
2014	090400259	Shungopavi	A
2014	090400259	Shungopavi	A
2014	090400394	Mishongnovi (Upper Sipaulovi/Upper Mishongnovi)	A
2014	090400394	Mishongnovi (Upper Sipaulovi/Upper Mishongnovi)	A
2014	090400394	Mishongnovi (Upper Sipaulovi/Upper Mishongnovi)	A
2014	090403011	Dzil Libei (Cameron) Elementary School	A
2014	090600156	Tule River Reservation Main	A
2014	090600156	Tule River Reservation Main	A
2014	090605130	Torres-Martinez Clinic	A
2014	090605130	Torres-Martinez Clinic	A
2014	090605130	Torres-Martinez Clinic	A
2014	090605160	DD Mobile Home Park	A
2014	090605160	DD Mobile Home Park	A
2014	AZ0402033	TOMBSTONE CITY OF	A
2014	AZ0407660	SHANGRI LA RANCH	A
2014	AZ0407660	SHANGRI LA RANCH	A
2014	AZ0407677	VALLEY VIEW WATER COMPANY	A
2014	AZ0407677	VALLEY VIEW WATER COMPANY	A
2014	AZ0408035	TRUXTON CANYON WATER COMPANY	A
2014	AZ0408035	TRUXTON CANYON WATER COMPANY	A
2014	AZ0408035	TRUXTON CANYON WATER COMPANY	A
2014	AZ0411557	NEW SADDLEBACK VISTA DWID	A
2014	AZ0411557	NEW SADDLEBACK VISTA DWID	A
2014	AZ0411557	NEW SADDLEBACK VISTA DWID	A
2014	AZ0411712	ANTELOPE PEAK DWID	A
2014	AZ0411712	ANTELOPE PEAK DWID	A
2014	AZ0411712	ANTELOPE PEAK DWID	A

NTNCWS	100	a_<=100	GW
NTNCWS	100	a_<=100	GW
NTNCWS	100	a_<=100	GW
NTNCWS	100	a_<=100	GW
CWS	2600	d_1,001-3,300	GW
CWS	2600	d_1,001-3,300	GW
CWS	2600	d_1,001-3,300	GW
CWS	523	c_501-1,000	GW
CWS	523	c_501-1,000	GW
CWS	523	c_501-1,000	GW
CWS	7992	e_3,301-10,000	GW
CWS	7992	e_3,301-10,000	GW
CWS	7992	e_3,301-10,000	GW
CWS	450	b_101-500	GW
CWS	450	b_101-500	GW
CWS	450	b_101-500	GW
CWS	160	b_101-500	GW
CWS	160	b_101-500	GW
CWS	160	b_101-500	GW
CWS	1500	d_1,001-3,300	GW
CWS	1500	d_1,001-3,300	GW
CWS	1500	d_1,001-3,300	GW
CWS	450	b_101-500	GW
CWS	450	b_101-500	GW
CWS	450	b_101-500	GW
NTNCWS	133	b_101-500	GW
CWS	2250	d_1,001-3,300	SW
CWS	2250	d_1,001-3,300	SW
NTNCWS	266	b_101-500	GW
NTNCWS	266	b_101-500	GW
NTNCWS	266	b_101-500	GW
CWS	300	b_101-500	GW
CWS	300	b_101-500	GW
CWS	887	c_501-1,000	SW
CWS	160	b_101-500	GW
CWS	160	b_101-500	GW
CWS	60	a_<=100	GW
CWS	60	a_<=100	GW
CWS	2126	d_1,001-3,300	GW
CWS	2126	d_1,001-3,300	GW
CWS	2126	d_1,001-3,300	GW
CWS	129	b_101-500	GW
CWS	129	b_101-500	GW
CWS	129	b_101-500	GW
CWS	60	a_<=100	GW
CWS	60	a_<=100	GW
CWS	60	a_<=100	GW

P	4000618	1950	1005	02
P	4000621	1950	1005	02
P	4000619	1950	1005	02
P	4000622	1950	1005	02
N	040010602100512014	100	1005	02
N	040010602100572014	100	1005	02
N	040010602100542014	100	1005	02
N	040010702100512014	101	1005	02
N	040010702100572014	101	1005	02
N	040010702100542014	101	1005	02
N	040011402100512014	107	1005	02
N	040011402100572014	107	1005	02
N	040011402100542014	107	1005	02
N	040012002100512014	1943264947	1005	02
N	040012002100572014	1943264947	1005	02
N	040012002100542014	1943264947	1005	02
N	040023702100512014	127	1005	02
N	040023702100572014	127	1005	02
N	040023702100542014	127	1005	02
N	040025902100512014	140	1005	02
N	040025902100572014	140	1005	02
N	040025902100542014	140	1005	02
N	040039402100512014	197	1005	02
N	040039402100572014	197	1005	02
N	040039402100542014	197	1005	02
L	040301102100572014	249	1005	02
N	060015602100512014	333	1005	02
N	060015602100572014	333	1005	02
N	060513002100512014	405	1005	02
N	060513002100572014	405	1005	02
N	060513002100542014	405	1005	02
P	060516002100512014	1943264888	1005	02
P	060516002100542014	1943264888	1005	02
L	29692	8662	1005	02
M	6431	160	1005	02
M	6433	160	1005	02
P	2368	9525	1005	01
P	2373	9525	1005	02
P	6249	183	1005	02
P	6251	183	1005	02
P	6268	183	1005	02
P	7698	10279	1005	02
P	7703	10279	1005	02
P	7714	10279	1005	02
M	11829	10287	1005	02
M	11851	10287	1005	02
M	11860	10287	1005	02

0.015	1/1/2013	3/31/2013	5/16/2013
0.017	7/1/2013	9/30/2013	12/3/2013
0.016	4/1/2013	6/30/2013	8/16/2013
0.014	10/1/2013	12/31/2013	3/3/2014
0.019	1/1/2014	3/31/2014	8/28/2014
0.017	7/1/2014	9/30/2014	11/28/2014
0.019	4/1/2014	6/30/2014	8/28/2014
0.0193	1/1/2014	3/31/2014	8/28/2014
0.0182	7/1/2014	9/30/2014	11/28/2014
0.0193	4/1/2014	6/30/2014	8/28/2014
0.0223	1/1/2014	3/31/2014	8/28/2014
0.0137	7/1/2014	9/30/2014	11/28/2014
0.0223	4/1/2014	6/30/2014	8/28/2014
0.0736	1/1/2014	3/31/2014	8/28/2014
0.0713	7/1/2014	9/30/2014	11/28/2014
0.0713	4/1/2014	6/30/2014	8/28/2014
0.106	1/1/2014	3/31/2014	8/28/2014
0.0554	7/1/2014	9/30/2014	11/28/2014
0.106	4/1/2014	6/30/2014	8/28/2014
0.014	1/1/2014	3/31/2014	8/28/2014
0.014	7/1/2014	9/30/2014	11/28/2014
0.014	4/1/2014	6/30/2014	8/28/2014
0.0186	1/1/2014	3/31/2014	8/28/2014
0.0173	7/1/2014	9/30/2014	11/28/2014
0.0186	4/1/2014	6/30/2014	8/28/2014
0.0341	7/1/2014	9/30/2014	11/28/2014
0.015	1/1/2014	3/31/2014	11/28/2014
0.016	7/1/2014	9/30/2014	11/28/2014
0.016	1/1/2014	3/31/2014	8/28/2014
0.013	7/1/2014	9/30/2014	11/28/2014
0.013	4/1/2014	6/30/2014	8/28/2014
0.0565	1/1/2014	3/31/2014	8/28/2014
0.0565	4/1/2014	6/30/2014	8/28/2014
0.011	1/1/2014	3/31/2014	12/10/2014
0.012	1/1/2014	3/31/2014	5/6/2014
0.012	4/1/2014	6/30/2014	9/15/2014
0.011	4/1/2014	6/30/2014	9/15/2014
0.011	7/1/2014	9/30/2014	12/10/2014
0.013	1/1/2014	3/31/2014	5/6/2014
0.013	4/1/2014	6/30/2014	9/15/2014
0.013	7/1/2014	9/30/2014	12/10/2014
0.013	1/1/2014	3/31/2014	5/6/2014
0.013	4/1/2014	6/30/2014	9/15/2014
0.013	7/1/2014	9/30/2014	12/10/2014
0.012	1/1/2014	3/31/2014	5/6/2014
0.013	4/1/2014	6/30/2014	9/15/2014
0.012	7/1/2014	9/30/2014	12/10/2014

12/1/2014	09	NV	
12/1/2014	09	NV	
12/1/2014	09	NV	
12/1/2014	09	NV	
12/22/2014	09	09	
12/22/2014	09	09	
12/22/2014	09	09	
12/22/2014	09	09	
12/22/2014	09	09	
12/22/2014	09	09	
12/22/2014	09	09	
12/22/2014	09	09	
12/22/2014	09	09	
12/22/2014	09	09	
12/22/2014	09	09	
12/22/2014	09	09	
12/22/2014	09	09	
12/22/2014	09	09	
12/22/2014	09	09	
12/22/2014	09	09	
12/22/2014	09	09	
12/22/2014	09	09	
12/22/2014	09	09	
12/22/2014	09	09	
12/22/2014	09	09	
12/22/2014	09	09	
12/22/2014	09	09	
12/22/2014	09	09	
12/22/2014	09	09	
12/22/2014	09	09	
12/22/2014	09	09	0605160OX8/27/2014	8/27/2014
12/22/2014	09	09	0605160OX8/27/2014	8/27/2014
12/19/2014	09	AZ	
12/19/2014	09	AZ	2248	11/13/2013
12/19/2014	09	AZ	
12/19/2014	09	AZ	
12/19/2014	09	AZ	
12/19/2014	09	AZ	
12/19/2014	09	AZ	
12/19/2014	09	AZ	
12/19/2014	09	AZ	
12/19/2014	09	AZ	
12/19/2014	09	AZ	
12/19/2014	09	AZ	
12/19/2014	09	AZ	
12/19/2014	09	AZ	

1	100
1	2600
1	523
1	7992
1	450
1	160
1	1500
1	450
1	133
1	2250
1	266
1	300
1	887
1	160
1	60
1	2126
1	129
1	60

2014	AZ0413052	HUMBOLDT WATER SYSTEM	A
2014	AZ0413052	HUMBOLDT WATER SYSTEM	A
2014	AZ0413052	HUMBOLDT WATER SYSTEM	A
2014	AZ0413081	CAMP VERDE SCHOOL DIST 28	A
2014	AZ0413081	CAMP VERDE SCHOOL DIST 28	A
2014	AZ0413103	PINE VALLEY WATER COMPANY	A
2014	AZ0413103	PINE VALLEY WATER COMPANY	A
2014	AZ0413208	APPALOOSA MEADOWS SUBDIVISION	A
2014	AZ0413348	BUFFALO RUN MHP	A
2014	AZ0413348	BUFFALO RUN MHP	A
2014	AZ0413348	BUFFALO RUN MHP	A
2014	AZ0413363	PAULDEN MINI MART	A
2014	AZ0413363	PAULDEN MINI MART	A
2014	AZ0413363	PAULDEN MINI MART	A
2014	AZ0413419	MOUNTAIN VIEW MHP	A
2014	AZ0413419	MOUNTAIN VIEW MHP	A
2014	AZ0413419	MOUNTAIN VIEW MHP	A
2014	AZ0413425	RIO VERDE RV PARK	A
2014	AZ0413513	VERDE LAKES WATER - STILLWATER	A
2014	AZ0414018	TACNA WATER MANAGEMENT COMPANY	A
2014	AZ0414018	TACNA WATER MANAGEMENT COMPANY	A
2014	AZ0414018	TACNA WATER MANAGEMENT COMPANY	A
2014	AZ0414098	SIERRA PACIFIC MOBILE MAN	A
2014	AZ0414098	SIERRA PACIFIC MOBILE MAN	A
2014	AZ0415023	WENDEN DWID	A
2014	AZ0415023	WENDEN DWID	A
2014	AZ0415038	BOUSE WORLEY WATER SYSTEM	A
2014	AZ0415038	BOUSE WORLEY WATER SYSTEM	A
2014	AZ0415038	BOUSE WORLEY WATER SYSTEM	A
2014	CA0706028	KNIGHTSEN ELEMENTARY SCHOOL	A
2014	CA0707602	BEACON WEST	A
2014	CA0707615	DOUBLETREE RANCH WATER SYSTEM	A
2014	CA1000053	LANARE COMMUNITY SERVICES DIST	A
2014	CA1000053	LANARE COMMUNITY SERVICES DIST	A
2014	CA1000072	SHAVER LAKE POINT #2	A
2014	CA1000072	SHAVER LAKE POINT #2	A
2014	CA1000238	CAMDEN TRAILER PARK	A
2014	CA1000238	CAMDEN TRAILER PARK	A
2014	CA1000369	ZONNEVELD DAIRY	A
2014	CA1000369	ZONNEVELD DAIRY	A
2014	CA1000472	PG&E HELMS SUPPORT FACILITY	A
2014	CA1000472	PG&E HELMS SUPPORT FACILITY	A
2014	CA1000580	CAMPOS BROS. FARMS (WALNUT)	A
2014	CA1000580	CAMPOS BROS. FARMS (WALNUT)	A
2014	CA1000584	TRUE ORGANIC PRODUCTS	A
2014	CA1000602	BAKER COMMODITIES INC.	A
2014	CA1000602	BAKER COMMODITIES INC.	A

CWS	700	c_501-1,000	GW
CWS	700	c_501-1,000	GW
CWS	700	c_501-1,000	GW
NTNCWS	1500	d_1,001-3,300	GW
NTNCWS	1500	d_1,001-3,300	GW
CWS	163	b_101-500	GW
CWS	163	b_101-500	GW
CWS	500	b_101-500	GW
CWS	190	b_101-500	GW
CWS	190	b_101-500	GW
CWS	190	b_101-500	GW
NTNCWS	14	a_<=100	GW
NTNCWS	14	a_<=100	GW
NTNCWS	14	a_<=100	GW
CWS	160	b_101-500	GW
CWS	160	b_101-500	GW
CWS	160	b_101-500	GW
CWS	213	b_101-500	GW
CWS	800	c_501-1,000	GW
CWS	240	b_101-500	GW
CWS	240	b_101-500	GW
CWS	240	b_101-500	GW
CWS	816	c_501-1,000	GW
CWS	816	c_501-1,000	GW
CWS	750	c_501-1,000	GW
CWS	750	c_501-1,000	GW
CWS	190	b_101-500	GW
CWS	190	b_101-500	GW
CWS	190	b_101-500	GW
NTNCWS	600	c_501-1,000	GW
CWS	45	a_<=100	GW
CWS	49	a_<=100	GW
CWS	660	c_501-1,000	GW
CWS	660	c_501-1,000	GW
CWS	210	b_101-500	GW
CWS	210	b_101-500	GW
CWS	75	a_<=100	GW
CWS	75	a_<=100	GW
CWS	139	b_101-500	GW
CWS	139	b_101-500	GW
CWS	40	a_<=100	GW
CWS	40	a_<=100	GW
NTNCWS	150	b_101-500	GW
NTNCWS	150	b_101-500	GW
NTNCWS	40	a_<=100	GW
NTNCWS	60	a_<=100	GW
NTNCWS	60	a_<=100	GW

P	9773	324	1005	02
P	9781	324	1005	02
P	9793	324	1005	02
L	3463	10433	1005	02
L	3464	10433	1005	02
P	8168	10448	1005	02
P	8174	10448	1005	02
P	3632	10533	1005	02
M	9216	10590	1005	02
M	9221	10590	1005	02
M	9224	10590	1005	02
P	1914	10595	1005	02
P	1916	10595	1005	02
P	1917	10595	1005	02
M	6262	359	1005	02
M	6264	359	1005	02
M	6271	359	1005	02
M	1814	10620	1005	02
P	1302	10632	1005	02
P	9961	373	1005	02
P	9965	373	1005	02
P	9982	373	1005	02
P	5571	10659	1005	02
P	5574	10659	1005	02
P	7879	389	1005	02
P	7881	389	1005	02
M	6637	10702	1005	02
M	6641	10702	1005	02
M	6639	10702	1005	02
L	1400002		1005	02
L	1400006		1005	02
P	1400021		1005	02
P	9600009		1005	02
P	9600010		1005	02
P	1123011		1005	02
P	1123013		1005	02
P	1223022		1005	02
P	1223024		1005	02
P	1223028		1005	02
P	1223029		1005	02
P	1223022		1005	02
P	1223023		1005	02
P	1223013		1005	02
P	1223014		1005	02
P	1223014		1005	02
P	1223014		1005	02
P	1223015		1005	02

0.017	1/1/2014	3/31/2014	5/6/2014
0.018	4/1/2014	6/30/2014	9/15/2014
0.018	7/1/2014	9/30/2014	12/10/2014
0.012	4/1/2014	6/30/2014	9/15/2014
0.015	7/1/2014	9/30/2014	12/10/2014
0.026	1/1/2014	3/31/2014	5/6/2014
0.021	7/1/2014	9/30/2014	12/10/2014
0.011	1/1/2014	3/31/2014	5/6/2014
0.034	1/1/2014	3/31/2014	5/6/2014
0.03	4/1/2014	6/30/2014	9/15/2014
0.024	7/1/2014	9/30/2014	12/10/2014
0.014	1/1/2014	3/31/2014	5/6/2014
0.014	4/1/2014	6/30/2014	9/15/2014
0.014	7/1/2014	9/30/2014	12/10/2014
0.012	1/1/2014	3/31/2014	5/6/2014
0.012	4/1/2014	6/30/2014	9/15/2014
0.012	7/1/2014	9/30/2014	12/10/2014
0.011	4/1/2014	6/30/2014	9/15/2014
0.012	1/1/2014	3/31/2014	5/6/2014
0.024	1/1/2014	3/31/2014	5/6/2014
0.024	4/1/2014	6/30/2014	9/15/2014
0.025	7/1/2014	9/30/2014	12/10/2014
0.023	1/1/2014	3/31/2014	5/6/2014
0.022	4/1/2014	6/30/2014	9/15/2014
0.014	1/1/2014	3/31/2014	5/6/2014
0.014	4/1/2014	6/30/2014	9/15/2014
0.011	1/1/2014	3/31/2014	5/6/2014
0.011	7/1/2014	9/30/2014	12/10/2014
0.011	4/1/2014	6/30/2014	8/12/2014
0.012	4/1/2014	6/30/2014	11/20/2014
0.028	4/1/2014	6/30/2014	11/20/2014
0.022	4/1/2014	6/30/2014	11/20/2014
0.0208	1/1/2014	3/31/2014	8/19/2014
0.0208	4/1/2014	6/30/2014	8/19/2014
0.039	1/1/2014	3/31/2014	8/19/2014
0.0345	4/1/2014	6/30/2014	8/19/2014
0.031	1/1/2014	3/31/2014	8/19/2014
0.0305	4/1/2014	6/30/2014	8/19/2014
0.034	1/1/2014	3/31/2014	8/19/2014
0.0335	4/1/2014	6/30/2014	8/19/2014
0.0358	1/1/2014	3/31/2014	8/19/2014
0.035	4/1/2014	6/30/2014	8/19/2014
0.014	1/1/2014	3/31/2014	8/19/2014
0.014	4/1/2014	6/30/2014	8/19/2014
0.015	1/1/2014	3/31/2014	8/19/2014
0.0147	1/1/2014	3/31/2014	8/19/2014
0.013	4/1/2014	6/30/2014	8/19/2014

12/19/2014 09	AZ		
12/19/2014 09	AZ		
12/19/2014 09	AZ		
12/19/2014 09	AZ		
12/19/2014 09	AZ		
12/19/2014 09	AZ		
12/19/2014 09	AZ		
12/19/2014 09	AZ	659	12/9/2014
12/19/2014 09	AZ		
12/19/2014 09	AZ		
12/19/2014 09	AZ		
12/19/2014 09	AZ		
12/19/2014 09	AZ		
12/19/2014 09	AZ		
12/19/2014 09	AZ		
12/19/2014 09	AZ		
12/19/2014 09	AZ		
12/19/2014 09	AZ		
12/19/2014 09	AZ		
12/19/2014 09	AZ		
12/19/2014 09	AZ	1693	5/2/2014
12/19/2014 09	AZ		
12/19/2014 09	AZ		
12/19/2014 09	AZ		
12/19/2014 09	AZ		
12/19/2014 09	AZ		
12/19/2014 09	AZ		
12/19/2014 09	AZ		
12/19/2014 09	AZ		
12/19/2014 09	AZ		
09	CA		
09	CA		
09	CA		
11/20/2014 09	CA		
11/20/2014 09	CA		
11/20/2014 09	CA		
11/20/2014 09	CA		
11/20/2014 09	CA		
11/20/2014 09	CA		
11/20/2014 09	CA		
11/20/2014 09	CA		
11/20/2014 09	CA		
11/20/2014 09	CA		
11/20/2014 09	CA		
11/20/2014 09	CA		
11/20/2014 09	CA		
11/20/2014 09	CA		
11/20/2014 09	CA		

1	700
1	1500
1	163
1	500
1	190
1	14
1	160
1	213
1	800
1	240
1	816
1	750
1	190
1	600
1	45
1	49
1	660
1	210
1	75
1	139
1	40
1	150
1	40
1	60

2014	CA1009051	CANTUA CREEK VINEYARDS, IV, LLC.	A
2014	CA1009091	OLAM SPICES AND VEGETABLES, INC.	A
2014	CA1009091	OLAM SPICES AND VEGETABLES, INC.	A
2014	CA1010028	RIVERDALE PUBLIC UTILITY DISTRICT	A
2014	CA1010028	RIVERDALE PUBLIC UTILITY DISTRICT	A
2014	CA1010030	TRANQUILLITY IRRIGATION DIST	A
2014	CA1010030	TRANQUILLITY IRRIGATION DIST	A
2014	CA1010039	CARUTHERS COMM SERV DIST	A
2014	CA1010039	CARUTHERS COMM SERV DIST	A
2014	CA1400036	KEELER COMMUNITY SERVICE DISTRICT	A
2014	CA1400036	KEELER COMMUNITY SERVICE DISTRICT	A
2014	CA1400036	KEELER COMMUNITY SERVICE DISTRICT	A
2014	CA1400037	FOOTHILL LONE PINE MOBILE HOME PARK	A
2014	CA1400037	FOOTHILL LONE PINE MOBILE HOME PARK	A
2014	CA1500378	MAHER MUTUAL WATER COMPANY	A
2014	CA1500378	MAHER MUTUAL WATER COMPANY	A
2014	CA1500405	AERIAL ACRES WATER SYSTEM	A
2014	CA1500405	AERIAL ACRES WATER SYSTEM	A
2014	CA1500405	AERIAL ACRES WATER SYSTEM	A
2014	CA1500424	LANDS OF PROMISE MUTUAL WATER ASSOCIATIO	A
2014	CA1500424	LANDS OF PROMISE MUTUAL WATER ASSOCIATIO	A
2014	CA1500424	LANDS OF PROMISE MUTUAL WATER ASSOCIATIO	A
2014	CA1500436	HUNGRY GULCH WATER SYSTEM	A
2014	CA1500436	HUNGRY GULCH WATER SYSTEM	A
2014	CA1500436	HUNGRY GULCH WATER SYSTEM	A
2014	CA1500442	SUNSET APARTMENTS WATER SYSTEM	A
2014	CA1500442	SUNSET APARTMENTS WATER SYSTEM	A
2014	CA1500449	FOURTH STREET WATER SYSTEM	A
2014	CA1500449	FOURTH STREET WATER SYSTEM	A
2014	CA1500449	FOURTH STREET WATER SYSTEM	A
2014	CA1500455	WILLIAM FISHER MEMORIAL WATER COMPANY	A
2014	CA1500455	WILLIAM FISHER MEMORIAL WATER COMPANY	A
2014	CA1500455	WILLIAM FISHER MEMORIAL WATER COMPANY	A
2014	CA1500458	R.S. MUTUAL WATER COMPANY	A
2014	CA1500458	R.S. MUTUAL WATER COMPANY	A
2014	CA1500461	FOUNTAIN TRAILER PARK WATER	A
2014	CA1500461	FOUNTAIN TRAILER PARK WATER	A
2014	CA1500461	FOUNTAIN TRAILER PARK WATER	A
2014	CA1500493	EL ADOBE POA, INC.	A
2014	CA1500493	EL ADOBE POA, INC.	A
2014	CA1500521	BOULDER CANYON WATER ASSOCIATION	A
2014	CA1500521	BOULDER CANYON WATER ASSOCIATION	A
2014	CA1500521	BOULDER CANYON WATER ASSOCIATION	A
2014	CA1500525	LAKEVIEW RANCHOS MUTUAL WATER COMPANY	A
2014	CA1500525	LAKEVIEW RANCHOS MUTUAL WATER COMPANY	A
2014	CA1500525	LAKEVIEW RANCHOS MUTUAL WATER COMPANY	A
2014	CA1500540	PINON VALLEY WATER COMPANY	A

CWS	50	a_<=100	GW
NTNCWS	125	b_101-500	GW
NTNCWS	125	b_101-500	GW
CWS	2416	d_1,001-3,300	GW
CWS	2416	d_1,001-3,300	GW
CWS	800	c_501-1,000	GW
CWS	800	c_501-1,000	GW
CWS	2497	d_1,001-3,300	GW
CWS	2497	d_1,001-3,300	GW
CWS	180	b_101-500	GW
CWS	180	b_101-500	GW
CWS	180	b_101-500	GW
CWS	100	a_<=100	GW
CWS	100	a_<=100	GW
CWS	150	b_101-500	GW
CWS	150	b_101-500	GW
CWS	148	b_101-500	GW
CWS	148	b_101-500	GW
CWS	148	b_101-500	GW
CWS	190	b_101-500	GW
CWS	190	b_101-500	GW
CWS	190	b_101-500	GW
CWS	33	a_<=100	GW
CWS	33	a_<=100	GW
CWS	33	a_<=100	GW
CWS	37	a_<=100	GW
CWS	37	a_<=100	GW
CWS	56	a_<=100	GW
CWS	56	a_<=100	GW
CWS	56	a_<=100	GW
CWS	53	a_<=100	GW
CWS	53	a_<=100	GW
CWS	53	a_<=100	GW
CWS	67	a_<=100	GW
CWS	67	a_<=100	GW
CWS	68	a_<=100	GW
CWS	68	a_<=100	GW
CWS	68	a_<=100	GW
CWS	200	b_101-500	GW
CWS	200	b_101-500	GW
CWS	28	a_<=100	GW
CWS	28	a_<=100	GW
CWS	28	a_<=100	GW
CWS	120	b_101-500	GW
CWS	120	b_101-500	GW
CWS	120	b_101-500	GW
CWS	80	a_<=100	GW

P	9600002	1005	02
P	1223017	1005	02
P	1223021	1005	02
L	9812011	1005	02
L	9812012	1005	02
L	9811010	1005	02
L	9811011	1005	02
L	1223035	1005	02
L	1223036	1005	02
P	1400008	1005	02
P	1400027	1005	02
P	1400018	1005	02
P	1400013	1005	02
P	1400021	1005	02
P	9812013	1005	02
P	9812014	1005	02
P	9612009	1005	02
P	9612011	1005	02
P	9612010	1005	02
P	9712011	1005	02
P	9712013	1005	02
P	9712012	1005	02
P	9919012	1005	02
P	9919014	1005	02
P	9919013	1005	02
M	9612012	1005	02
M	9612013	1005	02
P	1219029	1005	02
P	1219031	1005	02
P	1219030	1005	02
P	9912009	1005	02
P	9912011	1005	02
P	9912010	1005	02
P	9612011	1005	02
P	9612013	1005	02
M	9919012	1005	02
M	9919014	1005	02
M	9919013	1005	02
P	9619010	1005	02
P	9619011	1005	02
P	9619007	1005	02
P	9619009	1005	02
P	9619008	1005	02
P	9912009	1005	02
P	9912012	1005	02
P	9912011	1005	02
L	9812012	1005	02

0.012	7/1/2014	9/30/2014	11/20/2014
0.022	1/1/2014	3/31/2014	8/19/2014
0.021	4/1/2014	6/30/2014	8/19/2014
0.037	1/1/2014	3/31/2014	8/19/2014
0.038	4/1/2014	6/30/2014	8/19/2014
0.016	1/1/2014	3/31/2014	8/19/2014
0.016	4/1/2014	6/30/2014	8/19/2014
0.0225	1/1/2014	3/31/2014	8/19/2014
0.0182	4/1/2014	6/30/2014	8/19/2014
0.069	1/1/2014	3/31/2014	8/19/2014
0.078	7/1/2014	9/30/2014	11/20/2014
0.078	4/1/2014	6/30/2014	11/20/2014
0.072	1/1/2014	3/31/2014	8/19/2014
0.054	4/1/2014	6/30/2014	11/20/2014
0.022	1/1/2014	3/31/2014	8/19/2014
0.019	4/1/2014	6/30/2014	11/20/2014
0.031	1/1/2014	3/31/2014	8/19/2014
0.03	7/1/2014	9/30/2014	11/20/2014
0.03	4/1/2014	6/30/2014	8/19/2014
0.016	1/1/2014	3/31/2014	8/19/2014
0.017	7/1/2014	9/30/2014	11/20/2014
0.017	4/1/2014	6/30/2014	8/19/2014
0.079	1/1/2014	3/31/2014	8/19/2014
0.082	7/1/2014	9/30/2014	11/20/2014
0.087	4/1/2014	6/30/2014	8/19/2014
0.04	1/1/2014	3/31/2014	8/19/2014
0.04	4/1/2014	6/30/2014	8/19/2014
0.014	1/1/2014	3/31/2014	8/19/2014
0.014	7/1/2014	9/30/2014	11/20/2014
0.014	4/1/2014	6/30/2014	8/19/2014
0.019	1/1/2014	3/31/2014	8/19/2014
0.019	7/1/2014	9/30/2014	11/20/2014
0.019	4/1/2014	6/30/2014	8/19/2014
0.011	1/1/2014	3/31/2014	8/19/2014
0.011	4/1/2014	6/30/2014	8/19/2014
0.09	1/1/2014	3/31/2014	8/19/2014
0.087	7/1/2014	9/30/2014	11/20/2014
0.086	4/1/2014	6/30/2014	8/19/2014
0.018	1/1/2014	3/31/2014	8/19/2014
0.018	4/1/2014	6/30/2014	11/20/2014
0.024	1/1/2014	3/31/2014	8/19/2014
0.022	7/1/2014	9/30/2014	11/20/2014
0.022	4/1/2014	6/30/2014	8/19/2014
0.043	1/1/2014	3/31/2014	8/19/2014
0.047	7/1/2014	9/30/2014	11/20/2014
0.034	4/1/2014	6/30/2014	8/19/2014
0.014	4/1/2014	6/30/2014	8/19/2014

	09	CA		
11/20/2014	09	CA		
11/20/2014	09	CA		
11/20/2014	09	CA		
11/20/2014	09	CA		
11/20/2014	09	CA	9912009	9/18/2014
11/20/2014	09	CA	9912009	9/18/2014
11/20/2014	09	CA		
11/20/2014	09	CA		
11/20/2014	09	CA		
	09	CA		
	09	CA		
11/20/2014	09	CA		
	09	CA		
11/20/2014	09	CA		
	09	CA		
11/20/2014	09	CA		
	09	CA		
11/20/2014	09	CA		
11/20/2014	09	CA		
	09	CA		
11/20/2014	09	CA		
11/20/2014	09	CA		
	09	CA		
11/20/2014	09	CA		
11/20/2014	09	CA		
11/20/2014	09	CA		
11/20/2014	09	CA		
	09	CA		
11/20/2014	09	CA		
11/20/2014	09	CA		
	09	CA		
11/20/2014	09	CA		
11/20/2014	09	CA		
11/20/2014	09	CA		
11/20/2014	09	CA		
	09	CA		
11/20/2014	09	CA		
11/20/2014	09	CA		
	09	CA		
11/20/2014	09	CA		
	09	CA		
11/20/2014	09	CA		
11/20/2014	09	CA		
	09	CA		
11/20/2014	09	CA		
11/20/2014	09	CA		

1	50
1	125
1	2416
1	800
1	2497
1	180
1	100
1	150
1	148
1	190
1	33
1	37
1	56
1	53
1	67
1	68
1	200
1	28
1	120
1	80

2014	CA1500540	PINON VALLEY WATER COMPANY	A
2014	CA1500571	LUCKY 18 ON ROSAMOND, LLC	A
2014	CA1500571	LUCKY 18 ON ROSAMOND, LLC	A
2014	CA1500571	LUCKY 18 ON ROSAMOND, LLC	A
2014	CA1500585	OASIS PROPERTY OWNERS ASSOCIATION	A
2014	CA1502154	LAKESIDE SCHOOL	A
2014	CA1502154	LAKESIDE SCHOOL	A
2014	CA1502231	ROSAMOND SCHOOL WATER SYSTEM	A
2014	CA1502231	ROSAMOND SCHOOL WATER SYSTEM	A
2014	CA1502231	ROSAMOND SCHOOL WATER SYSTEM	A
2014	CA1502244	SEMI TROPIC SCHOOL WATER SYSTEM	A
2014	CA1502244	SEMI TROPIC SCHOOL WATER SYSTEM	A
2014	CA1502244	SEMI TROPIC SCHOOL WATER SYSTEM	A
2014	CA1502383	NORD ROAD WATER ASSOCIATION	A
2014	CA1502383	NORD ROAD WATER ASSOCIATION	A
2014	CA1502569	FIRST MUTUAL WATER SYSTEM	A
2014	CA1502569	FIRST MUTUAL WATER SYSTEM	A
2014	CA1502569	FIRST MUTUAL WATER SYSTEM	A
2014	CA1502620	POND MUTUAL WATER COMPANY	A
2014	CA1502620	POND MUTUAL WATER COMPANY	A
2014	CA1502724	QUAIL VALLEY WATER DIST-EASTSIDE SYSTEM	A
2014	CA1502724	QUAIL VALLEY WATER DIST-EASTSIDE SYSTEM	A
2014	CA1510001	ARVIN COMMUNITY SERVICES DIST	A
2014	CA1510001	ARVIN COMMUNITY SERVICES DIST	A
2014	CA1510002	BORON CSD	A
2014	CA1510002	BORON CSD	A
2014	CA1510012	LAMONT PUBLIC UTILITY DIST	A
2014	CA1510012	LAMONT PUBLIC UTILITY DIST	A
2014	CA1510014	MOJAVE PUD	A
2014	CA1510014	MOJAVE PUD	A
2014	CA1510016	RAND COMMUNITIES WATER DISTRICT	A
2014	CA1510016	RAND COMMUNITIES WATER DISTRICT	A
2014	CA1510016	RAND COMMUNITIES WATER DISTRICT	A
2014	CA1510024	GREENFIELD COUNTY WD	A
2014	CA1510024	GREENFIELD COUNTY WD	A
2014	CA1510052	NORTH EDWARDS WD	A
2014	CA1510052	NORTH EDWARDS WD	A
2014	CA1510054	PINON PINES MWC	A
2014	CA1510054	PINON PINES MWC	A
2014	CA1510054	PINON PINES MWC	A
2014	CA1600004	FOUR SEASONS MOBILE HOME PARK	A
2014	CA1600004	FOUR SEASONS MOBILE HOME PARK	A
2014	CA1600004	FOUR SEASONS MOBILE HOME PARK	A
2014	CA1600010	LACEY COURTS MHP	A
2014	CA1600010	LACEY COURTS MHP	A
2014	CA1600010	LACEY COURTS MHP	A
2014	CA1600014	KIT CARSON ELEM SCHOOL	A

CWS	80	a_<=100	GW
CWS	73	a_<=100	GW
CWS	73	a_<=100	GW
CWS	73	a_<=100	GW
CWS	100	a_<=100	GW
NTNCWS	800	c_501-1,000	GW
NTNCWS	800	c_501-1,000	GW
NTNCWS	900	c_501-1,000	SWP
NTNCWS	900	c_501-1,000	SWP
NTNCWS	900	c_501-1,000	SWP
NTNCWS	320	b_101-500	GW
NTNCWS	320	b_101-500	GW
NTNCWS	320	b_101-500	GW
CWS	32	a_<=100	GW
CWS	32	a_<=100	GW
CWS	35	a_<=100	GW
CWS	35	a_<=100	GW
CWS	35	a_<=100	GW
CWS	48	a_<=100	GW
CWS	48	a_<=100	GW
CWS	60	a_<=100	GW
CWS	60	a_<=100	GW
CWS	18000	f_10,001-50,000	GW
CWS	18000	f_10,001-50,000	GW
CWS	2500	d_1,001-3,300	SWP
CWS	2500	d_1,001-3,300	SWP
CWS	15120	f_10,001-50,000	GW
CWS	15120	f_10,001-50,000	GW
CWS	4000	e_3,301-10,000	SWP
CWS	4000	e_3,301-10,000	SWP
CWS	450	b_101-500	GW
CWS	450	b_101-500	GW
CWS	450	b_101-500	GW
CWS	8500	e_3,301-10,000	GW
CWS	8500	e_3,301-10,000	GW
CWS	600	c_501-1,000	GW
CWS	600	c_501-1,000	GW
CWS	725	c_501-1,000	GW
CWS	725	c_501-1,000	GW
CWS	725	c_501-1,000	GW
CWS	350	b_101-500	GW
CWS	350	b_101-500	GW
CWS	350	b_101-500	GW
CWS	66	a_<=100	GW
CWS	66	a_<=100	GW
CWS	66	a_<=100	GW
NTNCWS	510	c_501-1,000	GW

L	9812013	1005	02
P	9812012	1005	02
P	9812014	1005	02
P	9812013	1005	02
P	9512008	1005	02
L	9712009	1005	02
L	9712010	1005	02
L	9812007	1005	02
L	9812009	1005	02
L	9812008	1005	02
L	9612010	1005	02
L	9612012	1005	02
L	9612011	1005	02
P	9912024	1005	02
P	9912025	1005	02
P	9619008	1005	02
P	9619010	1005	02
P	9619009	1005	02
P	9619005	1005	02
P	9619006	1005	02
L	1219034	1005	02
L	1219035	1005	02
L	9912026	1005	02
L	9912027	1005	02
L	9919006	1005	02
L	9919007	1005	02
L	9512008	1005	02
L	9512009	1005	02
L	9619012	1005	02
L	9619014	1005	02
L	9912016	1005	02
L	9912018	1005	02
L	9912017	1005	02
L	9512007	1005	02
L	9512008	1005	02
L	9712007	1005	02
L	9712008	1005	02
P	9712005	1005	02
P	9712006	1005	02
P	9712007	1005	02
P	1400017	1005	02
P	1400019	1005	02
P	1400018	1005	02
P	1400020	1005	02
P	1400022	1005	02
P	1400021	1005	02
L	1400014	1005	02

0.011	7/1/2014	9/30/2014	11/20/2014
0.028	1/1/2014	3/31/2014	8/19/2014
0.026	7/1/2014	9/30/2014	11/20/2014
0.026	4/1/2014	6/30/2014	8/19/2014
0.011	1/1/2014	3/31/2014	8/19/2014
0.017	1/1/2014	3/31/2014	8/19/2014
0.017	4/1/2014	6/30/2014	8/19/2014
0.012	1/1/2014	3/31/2014	8/19/2014
0.011	7/1/2014	9/30/2014	11/20/2014
0.011	4/1/2014	6/30/2014	8/19/2014
0.011	1/1/2014	3/31/2014	8/19/2014
0.02	7/1/2014	9/30/2014	11/20/2014
0.017	4/1/2014	6/30/2014	8/19/2014
0.015	1/1/2014	3/31/2014	8/19/2014
0.015	4/1/2014	6/30/2014	11/20/2014
0.017	1/1/2014	3/31/2014	8/19/2014
0.017	7/1/2014	9/30/2014	11/20/2014
0.017	4/1/2014	6/30/2014	8/19/2014
0.014	1/1/2014	3/31/2014	8/19/2014
0.015	4/1/2014	6/30/2014	8/19/2014
0.086	1/1/2014	3/31/2014	8/19/2014
0.077	4/1/2014	6/30/2014	8/19/2014
0.033	1/1/2014	3/31/2014	8/19/2014
0.032	4/1/2014	6/30/2014	11/20/2014
0.037	1/1/2014	3/31/2014	8/19/2014
0.039	7/1/2014	9/30/2014	11/20/2014
0.011	1/1/2014	3/31/2014	8/19/2014
0.011	4/1/2014	6/30/2014	11/20/2014
0.016	1/1/2014	3/31/2014	8/19/2014
0.015	7/1/2014	9/30/2014	11/20/2014
0.021	1/1/2014	3/31/2014	8/19/2014
0.021	7/1/2014	9/30/2014	11/20/2014
0.021	4/1/2014	6/30/2014	8/19/2014
0.012	1/1/2014	3/31/2014	8/19/2014
0.012	4/1/2014	6/30/2014	11/20/2014
0.031	1/1/2014	3/31/2014	8/19/2014
0.031	4/1/2014	6/30/2014	8/19/2014
0.012	1/1/2014	3/31/2014	8/19/2014
0.012	4/1/2014	6/30/2014	8/19/2014
0.012	7/1/2014	9/30/2014	11/20/2014
100	1/1/2014	3/31/2014	8/19/2014
92	7/1/2014	9/30/2014	11/20/2014
93	4/1/2014	6/30/2014	11/20/2014
23	1/1/2014	3/31/2014	8/19/2014
22	7/1/2014	9/30/2014	11/20/2014
22	4/1/2014	6/30/2014	8/19/2014
37	1/1/2014	3/31/2014	8/19/2014

	09	CA
11/20/2014	09	CA
	09	CA
11/20/2014	09	CA
11/20/2014	09	CA
11/20/2014	09	CA
11/20/2014	09	CA
11/20/2014	09	CA
	09	CA
11/20/2014	09	CA
11/20/2014	09	CA
	09	CA
11/20/2014	09	CA
11/20/2014	09	CA
	09	CA
11/20/2014	09	CA
	09	CA
11/20/2014	09	CA
11/20/2014	09	CA
11/20/2014	09	CA
11/20/2014	09	CA
11/20/2014	09	CA
11/20/2014	09	CA
	09	CA
11/20/2014	09	CA
	09	CA
11/20/2014	09	CA
	09	CA
11/20/2014	09	CA
	09	CA
11/20/2014	09	CA
	09	CA
11/20/2014	09	CA
11/20/2014	09	CA
	09	CA
11/20/2014	09	CA
11/20/2014	09	CA
11/20/2014	09	CA
11/20/2014	09	CA
	09	CA
11/20/2014	09	CA
	09	CA
	09	CA
11/20/2014	09	CA
	09	CA
11/20/2014	09	CA
11/20/2014	09	CA

1	73
1	100
1	800
1	900
1	320
1	32
1	35
1	48
1	60
1	18000
1	2500
1	15120
1	4000
1	450
1	8500
1	600
1	725
1	350
1	66
1	510

2014	CA1600014	KIT CARSON ELEM SCHOOL	A
2014	CA1600014	KIT CARSON ELEM SCHOOL	A
2014	CA1600017	ISLAND UNION SCHOOL	A
2014	CA1600017	ISLAND UNION SCHOOL	A
2014	CA1600017	ISLAND UNION SCHOOL	A
2014	CA1600048	KETTLEMAN CITY ELEMENTARY	A
2014	CA1600048	KETTLEMAN CITY ELEMENTARY	A
2014	CA1600048	KETTLEMAN CITY ELEMENTARY	A
2014	CA1600050	CENTRAL VALLEY MEAT CO INC	A
2014	CA1600050	CENTRAL VALLEY MEAT CO INC	A
2014	CA1600050	CENTRAL VALLEY MEAT CO INC	A
2014	CA1600296	OLAM SPICES AND VEGETABLES INC	A
2014	CA1600296	OLAM SPICES AND VEGETABLES INC	A
2014	CA1600296	OLAM SPICES AND VEGETABLES INC	A
2014	CA1600601	KWRA MRF	A
2014	CA1600601	KWRA MRF	A
2014	CA1600601	KWRA MRF	A
2014	CA1610009	KETTLEMAN CITY CSD	A
2014	CA1610009	KETTLEMAN CITY CSD	A
2014	CA1900038	LANCASTER PARK MOBILE HOME PARK	A
2014	CA1900038	LANCASTER PARK MOBILE HOME PARK	A
2014	CA1900100	METTLER VALLEY MUTUAL	A
2014	CA1900100	METTLER VALLEY MUTUAL	A
2014	CA1900520	THE VILLAGE MOBILE HOME PARK	A
2014	CA1900785	MITCHELL S AVENUE E MOBILE HOME PARK	A
2014	CA1900785	MITCHELL S AVENUE E MOBILE HOME PARK	A
2014	CA1900961	WINTERHAVEN MOBILE ESTATES	A
2014	CA1900961	WINTERHAVEN MOBILE ESTATES	A
2014	CA1910246	LAND PROJECT MUTUAL WATER CO.	A
2014	CA1910246	LAND PROJECT MUTUAL WATER CO.	A
2014	CA1910246	LAND PROJECT MUTUAL WATER CO.	A
2014	CA2000293	MD#46 AHWAHNEE RESORTS	A
2014	CA2000293	MD#46 AHWAHNEE RESORTS	A
2014	CA2000293	MD#46 AHWAHNEE RESORTS	A
2014	CA2000512	EAST ACRES MUTUAL WATER COMPANY	A
2014	CA2000527	YOSEMITE FORKS EST MUTUAL	A
2014	CA2000527	YOSEMITE FORKS EST MUTUAL	A
2014	CA2000534	LEISURE ACRES MUTUAL WATER COMPANY	A
2014	CA2000534	LEISURE ACRES MUTUAL WATER COMPANY	A
2014	CA2000551	MD#07 MARINA VIEW HEIGHTS	A
2014	CA2000551	MD#07 MARINA VIEW HEIGHTS	A
2014	CA2000551	MD#07 MARINA VIEW HEIGHTS	A
2014	CA2000612	NORTH FORK UNION SCHOOL	A
2014	CA2000612	NORTH FORK UNION SCHOOL	A
2014	CA2000612	NORTH FORK UNION SCHOOL	A
2014	CA2000866	AGRILAND FARMING CO INC	A
2014	CA2000866	AGRILAND FARMING CO INC	A

NTNCWS	510	c_501-1,000	GW
NTNCWS	510	c_501-1,000	GW
NTNCWS	300	b_101-500	GW
NTNCWS	300	b_101-500	GW
NTNCWS	300	b_101-500	GW
NTNCWS	350	b_101-500	GW
NTNCWS	350	b_101-500	GW
NTNCWS	350	b_101-500	GW
NTNCWS	280	b_101-500	GW
NTNCWS	280	b_101-500	GW
NTNCWS	280	b_101-500	GW
NTNCWS	75	a_<=100	GW
NTNCWS	75	a_<=100	GW
NTNCWS	75	a_<=100	GW
NTNCWS	53	a_<=100	GW
NTNCWS	53	a_<=100	GW
NTNCWS	53	a_<=100	GW
CWS	1499	d_1,001-3,300	GW
CWS	1499	d_1,001-3,300	GW
CWS	53	a_<=100	GW
CWS	53	a_<=100	GW
CWS	135	b_101-500	GW
CWS	135	b_101-500	GW
CWS	75	a_<=100	GW
CWS	35	a_<=100	GW
CWS	35	a_<=100	GW
CWS	27	a_<=100	GW
CWS	27	a_<=100	GW
CWS	1500	d_1,001-3,300	GW
CWS	1500	d_1,001-3,300	GW
CWS	1500	d_1,001-3,300	GW
CWS	300	b_101-500	GW
CWS	300	b_101-500	GW
CWS	300	b_101-500	GW
CWS	250	b_101-500	GW
CWS	110	b_101-500	GW
CWS	110	b_101-500	GW
CWS	45	a_<=100	GW
CWS	45	a_<=100	GW
CWS	200	b_101-500	GW
CWS	200	b_101-500	GW
CWS	200	b_101-500	GW
NTNCWS	350	b_101-500	GW
NTNCWS	350	b_101-500	GW
NTNCWS	350	b_101-500	GW
NTNCWS	60	a_<=100	GW
NTNCWS	60	a_<=100	GW

L	1400016	1005	02
L	1400015	1005	02
L	1400028	1005	02
L	1400031	1005	02
L	1400030	1005	02
L	1400009	1005	02
L	1400011	1005	02
L	1400010	1005	02
P	1400015	1005	02
P	1400017	1005	02
P	1400016	1005	02
P	1400006	1005	02
P	1400009	1005	02
P	1400007	1005	02
P	1400015	1005	02
P	1400017	1005	02
P	1400016	1005	02
L	9912012	1005	02
L	9912013	1005	02
P	1	1005	02
P	2	1005	02
P	3	1005	02
P	4	1005	02
P	1	1005	02
P	2	1005	02
P	3	1005	02
P	2	1005	02
P	3	1005	02
P	9507013	1005	02
P	9507015	1005	02
P	9507014	1005	02
L	1300050	1005	02
L	1400052	1005	02
L	1300051	1005	02
P	1400041	1005	02
P	1300013	1005	02
P	1300014	1005	02
P	1400020	1005	02
P	1400021	1005	02
L	1300035	1005	02
L	1400038	1005	02
L	1300037	1005	02
L	1300025	1005	02
L	1400027	1005	02
L	1300026	1005	02
M	1300020	1005	02
M	1400022	1005	02

35	7/1/2014	9/30/2014	11/20/2014
32	4/1/2014	6/30/2014	11/20/2014
24	1/1/2014	3/31/2014	8/19/2014
23	7/1/2014	9/30/2014	11/20/2014
22	4/1/2014	6/30/2014	11/20/2014
13	1/1/2014	3/31/2014	8/19/2014
12	7/1/2014	9/30/2014	11/20/2014
13	4/1/2014	6/30/2014	11/20/2014
38	1/1/2014	3/31/2014	8/19/2014
35	7/1/2014	9/30/2014	11/20/2014
39	4/1/2014	6/30/2014	11/20/2014
48	1/1/2014	3/31/2014	8/19/2014
50	7/1/2014	9/30/2014	11/20/2014
46	4/1/2014	6/30/2014	8/19/2014
77	1/1/2014	3/31/2014	8/19/2014
85	7/1/2014	9/30/2014	11/20/2014
82	4/1/2014	6/30/2014	11/20/2014
0.015	1/1/2014	3/31/2014	8/19/2014
0.015	4/1/2014	6/30/2014	11/20/2014
0.014	1/1/2014	3/31/2014	8/19/2014
0.0145	4/1/2014	6/30/2014	8/19/2014
0.013	4/1/2014	6/30/2014	8/19/2014
0.0135	7/1/2014	9/30/2014	11/20/2014
0.0465	1/1/2014	3/31/2014	8/19/2014
0.0203	4/1/2014	6/30/2014	8/19/2014
0.0205	7/1/2014	9/30/2014	11/20/2014
0.0525	1/1/2014	3/31/2014	8/19/2014
0.053	4/1/2014	6/30/2014	8/19/2014
0.01494	1/1/2014	3/31/2014	8/19/2014
0.01425	7/1/2014	9/30/2014	11/20/2014
0.01475	4/1/2014	6/30/2014	8/19/2014
0.0107	1/1/2014	3/31/2014	11/20/2014
0.0101	7/1/2014	9/30/2014	11/20/2014
0.0107	4/1/2014	6/30/2014	11/20/2014
0.0101	4/1/2014	6/30/2014	11/20/2014
0.0177	1/1/2014	3/31/2014	11/20/2014
0.0172	4/1/2014	6/30/2014	11/20/2014
0.0119	4/1/2014	6/30/2014	11/20/2014
0.0117	7/1/2014	9/30/2014	11/20/2014
0.012	1/1/2014	3/31/2014	11/20/2014
0.0155	7/1/2014	9/30/2014	11/20/2014
0.0117	4/1/2014	6/30/2014	11/20/2014
0.0125	1/1/2014	3/31/2014	11/20/2014
0.013	7/1/2014	9/30/2014	11/20/2014
0.0127	4/1/2014	6/30/2014	11/20/2014
0.011	1/1/2014	3/31/2014	11/20/2014
0.0109	7/1/2014	9/30/2014	11/20/2014

	09	CA
	09	CA
11/20/2014	09	CA
	09	CA
	09	CA
11/20/2014	09	CA
	09	CA
	09	CA
11/20/2014	09	CA
	09	CA
	09	CA
11/20/2014	09	CA
	09	CA
11/20/2014	09	CA
11/20/2014	09	CA
	09	CA
	09	CA
11/20/2014	09	CA
	09	CA
11/20/2014	09	CA
11/20/2014	09	CA
11/20/2014	09	CA
	09	CA
11/20/2014	09	CA
11/20/2014	09	CA
	09	CA
11/20/2014	09	CA
11/20/2014	09	CA
11/20/2014	09	CA
	09	CA
11/20/2014	09	CA
	09	CA
	09	CA
	09	CA
	09	CA
	09	CA
	09	CA
	09	CA
	09	CA
	09	CA
	09	CA
	09	CA
	09	CA
	09	CA
	09	CA
	09	CA
	09	CA
	09	CA

1	300
1	350
1	280
1	75
1	53
1	1499
1	53
1	135
1	75
1	35
1	27
1	1500
1	300
1	250
1	110
1	45
1	200
1	350
1	60

2014	CA2000866	AGRILAND FARMING CO INC	A
2014	CA2010007	HILLVIEW WC-OAKHURST/SIERRA LAKES	A
2014	CA2010007	HILLVIEW WC-OAKHURST/SIERRA LAKES	A
2014	CA2010012	HILLVIEW WATER CO-RAYMOND	A
2014	CA2010012	HILLVIEW WATER CO-RAYMOND	A
2014	CA2010801	VALLEY STATE PRISON	A
2014	CA2010801	VALLEY STATE PRISON	A
2014	CA2210937	MARIPOSA COUNTY PUBLIC WORKS DEPARTMENT	A
2014	CA2210937	MARIPOSA COUNTY PUBLIC WORKS DEPARTMENT	A
2014	CA2410004	CITY OF LIVINGSTON	A
2014	CA2410004	CITY OF LIVINGSTON	A
2014	CA2610003	BRIDGEPORT PUD	A
2014	CA2610003	BRIDGEPORT PUD	A
2014	CA2700612	LAGUNA SECA WC	A
2014	CA2700702	PRUNEDALE MWC	A
2014	CA2700799	VISTA DEL TORO WS	A
2014	CA2700799	VISTA DEL TORO WS	A
2014	CA2701221	WASHINGTON SCHOOL WS	A
2014	CA2701221	WASHINGTON SCHOOL WS	A
2014	CA2701503	MESA DEL TORO MWC	A
2014	CA2701503	MESA DEL TORO MWC	A
2014	CA2701670	LANGLEY/VALLE PACIFICO WS	A
2014	CA2701926	MORO RD WS #09	A
2014	CA2701926	MORO RD WS #09	A
2014	CA2701959	TIERRA VISTA MWC	A
2014	CA2702009	LAGUNA SECA RECREATION WS	A
2014	CA2702009	LAGUNA SECA RECREATION WS	A
2014	CA2702009	LAGUNA SECA RECREATION WS	A
2014	CA2702030	CYPRESS COMMUNITY CHURCH WS	A
2014	CA2702050	CHURCH OF THE GOOD SHEPHERD WS	A
2014	CA2702050	CHURCH OF THE GOOD SHEPHERD WS	A
2014	CA2702550	GRANGE HALL WS	A
2014	CA3210011	PLUMAS EUREKA CSD	A
2014	CA3210011	PLUMAS EUREKA CSD	A
2014	CA3210011	PLUMAS EUREKA CSD	A
2014	CA3301380	SAINT ANTHONY TRAILER PARK	A
2014	CA3301380	SAINT ANTHONY TRAILER PARK	A
2014	CA3301380	SAINT ANTHONY TRAILER PARK	A
2014	CA3301482	ORTEGA OAKS RV PARK&CAMPGROUND	A
2014	CA3301482	ORTEGA OAKS RV PARK&CAMPGROUND	A
2014	CA3301482	ORTEGA OAKS RV PARK&CAMPGROUND	A
2014	CA3303092	MECCA ARCO TRAVEL CENTER	A
2014	CA3303092	MECCA ARCO TRAVEL CENTER	A
2014	CA3303092	MECCA ARCO TRAVEL CENTER	A
2014	CA3303112	COACHELLA VALLEY FACILITY	A
2014	CA3303112	COACHELLA VALLEY FACILITY	A
2014	CA3303112	COACHELLA VALLEY FACILITY	A

NTNCWS	60	a_<=100	GW
CWS	3383	e_3,301-10,000	GW
CWS	3383	e_3,301-10,000	GW
CWS	290	b_101-500	GW
CWS	290	b_101-500	GW
CWS	4000	e_3,301-10,000	GW
CWS	4000	e_3,301-10,000	GW
NTNCWS	135	b_101-500	SWP
NTNCWS	135	b_101-500	SWP
CWS	14894	f_10,001-50,000	GW
CWS	14894	f_10,001-50,000	GW
CWS	850	c_501-1,000	GW
CWS	850	c_501-1,000	GW
CWS	162	b_101-500	GW
CWS	252	b_101-500	GW
CWS	87	a_<=100	GW
CWS	87	a_<=100	GW
NTNCWS	250	b_101-500	GW
NTNCWS	250	b_101-500	GW
CWS	90	a_<=100	GW
CWS	90	a_<=100	GW
CWS	81	a_<=100	GW
CWS	210	b_101-500	GW
CWS	210	b_101-500	GW
CWS	57	a_<=100	GW
NTNCWS	500	b_101-500	GW
NTNCWS	500	b_101-500	GW
NTNCWS	500	b_101-500	GW
NTNCWS	200	b_101-500	GW
NTNCWS	50	a_<=100	GW
NTNCWS	50	a_<=100	GW
NTNCWS	25	a_<=100	GW
CWS	325	b_101-500	GW
CWS	325	b_101-500	GW
CWS	325	b_101-500	GW
CWS	300	b_101-500	GW
CWS	300	b_101-500	GW
CWS	300	b_101-500	GW
CWS	25	a_<=100	GW
CWS	25	a_<=100	GW
CWS	25	a_<=100	GW
NTNCWS	47	a_<=100	GW
NTNCWS	47	a_<=100	GW
NTNCWS	47	a_<=100	GW
NTNCWS	80	a_<=100	GW
NTNCWS	80	a_<=100	GW
NTNCWS	80	a_<=100	GW

M	1300021	1005	02
P	9911015	1005	02
P	9911018	1005	02
P	9611018	1005	02
P	9611022	1005	02
S	1111024	1005	02
S	1111025	1005	02
L	1011005	1005	02
L	1011006	1005	02
L	9611005	1005	02
L	9611006	1005	02
L	9913010	1005	02
L	9913011	1005	02
P	1400018	1005	02
P	1500033	1005	02
P	1400026	1005	01
P	1500028	1005	02
L	1400023	1005	01
L	1400024	1005	02
P	1400030	1005	02
P	1500033	1005	02
P	1400061	1005	01
P	1400037	1005	02
P	1500038	1005	02
P	1400023	1005	02
L	1400021	1005	01
L	1500023	1005	02
L	1400022	1005	02
P	1500026	1005	02
P	1400031	1005	01
P	1500032	1005	02
P	1500033	1005	02
P	1202025	1005	02
P	1202027	1005	02
P	1202026	1005	02
P	1400038	1005	02
P	1500040	1005	02
P	1400039	1005	02
P	1400023	1005	02
P	1500027	1005	02
P	1400025	1005	02
P	1400014	1005	02
P	1400016	1005	02
P	1400015	1005	02
P	1400011	1005	02
P	1500013	1005	02
P	1400012	1005	02

0.011	4/1/2014	6/30/2014	11/20/2014
0.031	1/1/2014	3/31/2014	8/19/2014
0.031	4/1/2014	6/30/2014	11/20/2014
0.027	1/1/2014	3/31/2014	8/19/2014
0.019	4/1/2014	6/30/2014	11/20/2014
0.0109	1/1/2014	3/31/2014	8/19/2014
0.013	4/1/2014	6/30/2014	11/20/2014
0.019	1/1/2014	3/31/2014	8/19/2014
0.019	4/1/2014	6/30/2014	11/20/2014
0.012	1/1/2014	3/31/2014	8/19/2014
0.011	4/1/2014	6/30/2014	11/20/2014
0.032	1/1/2014	3/31/2014	8/19/2014
0.033	4/1/2014	6/30/2014	8/19/2014
0.013	4/1/2014	6/30/2014	11/20/2014
0.047	7/1/2014	9/30/2014	11/20/2014
0.017	1/1/2014	3/31/2014	8/19/2014
0.016	7/1/2014	9/30/2014	11/20/2014
0.028	1/1/2014	3/31/2014	8/19/2014
0.031	4/1/2014	6/30/2014	11/20/2014
0.022	4/1/2014	6/30/2014	11/20/2014
0.023	7/1/2014	9/30/2014	11/20/2014
0.063	1/1/2014	3/31/2014	8/19/2014
0.021	4/1/2014	6/30/2014	11/20/2014
0.023	7/1/2014	9/30/2014	11/20/2014
0.011	4/1/2014	6/30/2014	11/20/2014
0.024	1/1/2014	3/31/2014	8/19/2014
0.02	7/1/2014	9/30/2014	11/20/2014
0.015	4/1/2014	6/30/2014	11/20/2014
0.015	7/1/2014	9/30/2014	11/20/2014
0.029	1/1/2014	3/31/2014	8/19/2014
0.029	7/1/2014	9/30/2014	11/20/2014
0.045	7/1/2014	9/30/2014	11/20/2014
0.014	1/1/2014	3/31/2014	8/19/2014
0.013	7/1/2014	9/30/2014	11/20/2014
0.014	4/1/2014	6/30/2014	11/20/2014
0.021	1/1/2014	3/31/2014	8/19/2014
0.018	7/1/2014	9/30/2014	11/20/2014
0.021	4/1/2014	6/30/2014	11/20/2014
0.0125	1/1/2014	3/31/2014	8/19/2014
0.0128	7/1/2014	9/30/2014	11/20/2014
0.0134	4/1/2014	6/30/2014	11/20/2014
0.024	1/1/2014	3/31/2014	8/19/2014
0.0235	7/1/2014	9/30/2014	11/20/2014
0.0245	4/1/2014	6/30/2014	11/20/2014
0.016	1/1/2014	3/31/2014	8/19/2014
0.018	7/1/2014	9/30/2014	11/20/2014
0.016	4/1/2014	6/30/2014	11/20/2014

	09	CA
11/20/2014	09	CA
	09	CA
11/20/2014	09	CA
	09	CA
11/20/2014	09	CA
	09	CA
11/20/2014	09	CA
	09	CA
11/20/2014	09	CA
	09	CA
11/20/2014	09	CA
11/20/2014	09	CA
	09	CA
	09	CA
11/20/2014	09	CA
	09	CA
11/20/2014	09	CA
	09	CA
	09	CA
	09	CA
11/20/2014	09	CA
	09	CA
	09	CA
	09	CA
11/20/2014	09	CA
	09	CA
	09	CA
11/20/2014	09	CA
	09	CA
	09	CA
11/20/2014	09	CA
	09	CA
	09	CA
11/20/2014	09	CA
	09	CA
	09	CA
11/20/2014	09	CA
	09	CA
	09	CA

1	3383
1	290
1	4000
1	135
1	14894
1	850
1	162
1	252
1	87
1	250
1	90
1	81
1	210
1	57
1	500
1	200
1	50
1	25
1	325
1	300
1	25
1	47
1	80

2014	CA3400130	GREGG WATER CO	A
2014	CA3400130	GREGG WATER CO	A
2014	CA3400138	LOCKE WATER WORKS CO [SWS]	A
2014	CA3400138	LOCKE WATER WORKS CO [SWS]	A
2014	CA3400149	RANCHO MARINA	A
2014	CA3400149	RANCHO MARINA	A
2014	CA3400164	VIEIRA'S RESORT, INC	A
2014	CA3400164	VIEIRA'S RESORT, INC	A
2014	CA3400332	OXBOW MARINA (SWS)	A
2014	CA3400332	OXBOW MARINA (SWS)	A
2014	CA3400364	JEAN HARVIE SCHOOL [SWS]	A
2014	CA3400364	JEAN HARVIE SCHOOL [SWS]	A
2014	CA3400433	EDGEWATER MOBILE HOME PARK	A
2014	CA3400433	EDGEWATER MOBILE HOME PARK	A
2014	CA3500570	B & R FARMS	A
2014	CA3600025	BAR-LEN MWC	A
2014	CA3600062	CALLIER WATER SYSTEM	A
2014	CA3600196	CSA 70 W-4 PIONEERTOWN	A
2014	CA3600196	CSA 70 W-4 PIONEERTOWN	A
2014	CA3601013	DARR WATER CO	A
2014	CA3601015	IRONWOOD CAMP	A
2014	CA3610705	US ARMY FORT IRWIN	A
2014	CA3610705	US ARMY FORT IRWIN	A
2014	CA3610705	US ARMY FORT IRWIN	A
2014	CA3701010	WARNER UNIFIED SCHOOL DISTRICT	A
2014	CA3701010	WARNER UNIFIED SCHOOL DISTRICT	A
2014	CA3701010	WARNER UNIFIED SCHOOL DISTRICT	A
2014	CA3900579	CENTURY MOBILE HOME PARK	A
2014	CA3900579	CENTURY MOBILE HOME PARK	A
2014	CA3900579	CENTURY MOBILE HOME PARK	A
2014	CA3900732	V & P TRAILER COURT WATER SYSTEM	A
2014	CA3900815	DELICATO VINEYARDS	A
2014	CA3901169	MUSD-NILE GARDEN SCHOOL	A
2014	CA3901169	MUSD-NILE GARDEN SCHOOL	A
2014	CA3901169	MUSD-NILE GARDEN SCHOOL	A
2014	CA3901213	AVALOS, SILVIA	A
2014	CA3901213	AVALOS, SILVIA	A
2014	CA3901213	AVALOS, SILVIA	A
2014	CA3901290	FISHER NURSERY	A
2014	CA3901290	FISHER NURSERY	A
2014	CA3901290	FISHER NURSERY	A
2014	CA3901334	BJJ COMPANY LLC	A
2014	CA3901334	BJJ COMPANY LLC	A
2014	CA3901334	BJJ COMPANY LLC	A
2014	CA3901392	ENVIROPLEX, INC	A
2014	CA3901392	ENVIROPLEX, INC	A
2014	CA3901392	ENVIROPLEX, INC	A

CWS	40	a_<=100	GW
CWS	40	a_<=100	GW
CWS	80	a_<=100	GW
CWS	80	a_<=100	GW
CWS	250	b_101-500	GW
CWS	250	b_101-500	GW
CWS	150	b_101-500	GW
CWS	150	b_101-500	GW
CWS	200	b_101-500	GW
CWS	200	b_101-500	GW
NTNCWS	30	a_<=100	GW
NTNCWS	30	a_<=100	GW
CWS	40	a_<=100	GW
CWS	40	a_<=100	GW
NTNCWS	25	a_<=100	GW
CWS	124	b_101-500	GW
NTNCWS	1000	c_501-1,000	GW
CWS	625	c_501-1,000	GW
CWS	625	c_501-1,000	GW
NTNCWS	1000	c_501-1,000	GW
CWS	1000	c_501-1,000	GW
CWS	16000	f_10,001-50,000	GW
CWS	16000	f_10,001-50,000	GW
CWS	16000	f_10,001-50,000	GW
NTNCWS	250	b_101-500	GW
NTNCWS	250	b_101-500	GW
NTNCWS	250	b_101-500	GW
CWS	50	a_<=100	GW
CWS	50	a_<=100	GW
CWS	50	a_<=100	GW
CWS	35	a_<=100	GW
NTNCWS	25	a_<=100	GW
NTNCWS	804	c_501-1,000	GW
NTNCWS	804	c_501-1,000	GW
NTNCWS	804	c_501-1,000	GW
CWS	30	a_<=100	GW
CWS	30	a_<=100	GW
CWS	30	a_<=100	GW
NTNCWS	50	a_<=100	GW
NTNCWS	50	a_<=100	GW
NTNCWS	50	a_<=100	GW
NTNCWS	40	a_<=100	GW
NTNCWS	40	a_<=100	GW
NTNCWS	40	a_<=100	GW
NTNCWS	25	a_<=100	GW
NTNCWS	25	a_<=100	GW
NTNCWS	25	a_<=100	GW

P	1400008	1005	02
P	1400009	1005	02
P	1400037	1005	02
P	1400038	1005	02
P	1400026	1005	02
P	1400027	1005	02
P	1400054	1005	02
P	1400056	1005	02
P	1400033	1005	02
P	1400034	1005	02
L	1400021	1005	02
L	1400022	1005	02
P	1400024	1005	02
P	1400025	1005	02
P	9505006	1005	02
P	1400012	1005	02
P	1400010	1005	02
L	1400027	1005	02
L	1400029	1005	02
P	1400009	1005	01
P	1400019	1005	02
F	1213039	1005	02
F	1213045	1005	02
F	1213043	1005	02
L	1404064	1005	02
L	1404127	1005	02
L	1404065	1005	02
P	1300030	1005	02
P	1400032	1005	02
P	1300031	1005	02
P	1300024	1005	02
P	1300022	1005	02
L	1300020	1005	02
L	1400022	1005	02
L	1300021	1005	02
P	1300022	1005	02
P	1400024	1005	02
P	1300023	1005	02
P	1300019	1005	02
P	1400021	1005	02
P	1300020	1005	02
P	1300021	1005	02
P	1400023	1005	02
P	1300022	1005	02
P	1300023	1005	02
P	1400025	1005	02
P	1300024	1005	02

0.02152	1/1/2014	3/31/2014	8/19/2014
0.02075	4/1/2014	6/30/2014	11/20/2014
0.032	1/1/2014	3/31/2014	8/19/2014
0.01688	4/1/2014	6/30/2014	11/20/2014
0.02533	1/1/2014	3/31/2014	8/19/2014
0.013	4/1/2014	6/30/2014	11/20/2014
0.02533	1/1/2014	3/31/2014	8/19/2014
0.02138	4/1/2014	6/30/2014	11/20/2014
0.02	1/1/2014	3/31/2014	8/19/2014
0.02425	4/1/2014	6/30/2014	11/20/2014
0.0165	1/1/2014	3/31/2014	8/19/2014
0.01575	4/1/2014	6/30/2014	11/20/2014
0.03825	1/1/2014	3/31/2014	8/19/2014
0.03825	4/1/2014	6/30/2014	11/20/2014
0.013	1/1/2014	3/31/2014	8/19/2014
16	1/1/2014	3/31/2014	8/19/2014
50.75	1/1/2014	3/31/2014	11/20/2014
58.5	1/1/2014	3/31/2014	11/20/2014
90	4/1/2014	6/30/2014	11/20/2014
40.25	1/1/2014	3/31/2014	8/19/2014
41.75	1/1/2014	3/31/2014	11/20/2014
0.032	1/1/2014	3/31/2014	8/19/2014
0.033	7/1/2014	9/30/2014	11/20/2014
0.032	4/1/2014	6/30/2014	8/19/2014
0.011	1/1/2014	3/31/2014	11/20/2014
0.011	7/1/2014	9/30/2014	11/20/2014
0.011	4/1/2014	6/30/2014	11/20/2014
13	1/1/2014	3/31/2014	8/19/2014
13.5	7/1/2014	9/30/2014	11/20/2014
14	4/1/2014	6/30/2014	11/20/2014
10.5	1/1/2014	3/31/2014	8/19/2014
19	1/1/2014	3/31/2014	11/20/2014
22	1/1/2014	3/31/2014	8/19/2014
22.25	7/1/2014	9/30/2014	11/20/2014
23.25	4/1/2014	6/30/2014	11/20/2014
14	1/1/2014	3/31/2014	8/19/2014
13.5	7/1/2014	9/30/2014	11/20/2014
13.5	4/1/2014	6/30/2014	11/20/2014
13	1/1/2014	3/31/2014	8/19/2014
12	7/1/2014	9/30/2014	11/20/2014
12	4/1/2014	6/30/2014	11/20/2014
17	1/1/2014	3/31/2014	8/19/2014
17	7/1/2014	9/30/2014	11/20/2014
17	4/1/2014	6/30/2014	11/20/2014
12	1/1/2014	3/31/2014	8/19/2014
11.75	7/1/2014	9/30/2014	11/20/2014
12	4/1/2014	6/30/2014	11/20/2014

11/20/2014	09	CA	1100504	5/27/2009
	09	CA		
11/20/2014	09	CA		
	09	CA		
11/20/2014	09	CA		
	09	CA		
11/20/2014	09	CA		
	09	CA		
11/20/2014	09	CA		
	09	CA		
11/20/2014	09	CA		
	09	CA		
11/20/2014	09	CA		
	09	CA		
11/20/2014	09	CA		
11/20/2014	09	CA		
	09	CA		
	09	CA		
	09	CA		
11/20/2014	09	CA		
	09	CA		
11/20/2014	09	CA		
	09	CA		
11/20/2014	09	CA		
	09	CA		
	09	CA		
	09	CA		
11/20/2014	09	CA		
	09	CA		
	09	CA		
11/20/2014	09	CA	1302723	8/12/2014
	09	CA		
11/20/2014	09	CA		
	09	CA		
	09	CA		
11/20/2014	09	CA		
	09	CA		
	09	CA		
11/20/2014	09	CA		
	09	CA		
	09	CA		
11/20/2014	09	CA		
	09	CA		
	09	CA		
11/20/2014	09	CA		
	09	CA		
	09	CA		

1	40
1	80
1	250
1	150
1	200
1	30
1	40
1	25
1	124
1	1000
1	625
1	1000
1	1000
1	16000
1	250
1	50
1	35
1	25
1	804
1	30
1	50
1	40
1	25

2014	CA3910015	CITY OF LATHROP	A
2014	CA3910015	CITY OF LATHROP	A
2014	CA4210009	CUYAMA COMMUNITY SERVICES DISTRICT	A
2014	CA4600019	SIERRA CO. W.W.D #1 CALPINE	A
2014	CA4600019	SIERRA CO. W.W.D #1 CALPINE	A
2014	CA4600019	SIERRA CO. W.W.D #1 CALPINE	A
2014	CA4900575	LOCH HAVEN MUTUAL WATER COMPANY	A
2014	CA4900575	LOCH HAVEN MUTUAL WATER COMPANY	A
2014	CA4900643	MOUNT WESKE ESTATES MUTUAL WATER COMPANY	A
2014	CA4900643	MOUNT WESKE ESTATES MUTUAL WATER COMPANY	A
2014	CA4900676	SEQUOIA GARDENS MOBILE HOME PARK	A
2014	CA4900676	SEQUOIA GARDENS MOBILE HOME PARK	A
2014	CA4900815	PALMS INN	A
2014	CA4900815	PALMS INN	A
2014	CA4900878	SANTA ROSA GOLF & COUNTRY CLUB	A
2014	CA4900878	SANTA ROSA GOLF & COUNTRY CLUB	A
2014	CA4900897	RODNEY STRONG VINEYARDS	A
2014	CA4900897	RODNEY STRONG VINEYARDS	A
2014	CA4901195	MOORLAND AVENUE APARTMENTS	A
2014	CA4901195	MOORLAND AVENUE APARTMENTS	A
2014	CA5000033	COBLES CORNER	A
2014	CA5000033	COBLES CORNER	A
2014	CA5000051	MOBILE PLAZA PARK	A
2014	CA5000051	MOBILE PLAZA PARK	A
2014	CA5000051	MOBILE PLAZA PARK	A
2014	CA5000077	CERES WEST MHP	A
2014	CA5000077	CERES WEST MHP	A
2014	CA5000077	CERES WEST MHP	A
2014	CA5000080	COUNTRY WESTERN MOBILE HOME PARK	A
2014	CA5000080	COUNTRY WESTERN MOBILE HOME PARK	A
2014	CA5000080	COUNTRY WESTERN MOBILE HOME PARK	A
2014	CA5000085	GREEN RUN MOBILE ESTATES	A
2014	CA5000085	GREEN RUN MOBILE ESTATES	A
2014	CA5000086	COUNTRYSIDE MOBILEHOME ESTATES - ADULT P	A
2014	CA5000086	COUNTRYSIDE MOBILEHOME ESTATES - ADULT P	A
2014	CA5000086	COUNTRYSIDE MOBILEHOME ESTATES - ADULT P	A
2014	CA5000218	COUNTRY VILLA APTS	A
2014	CA5000218	COUNTRY VILLA APTS	A
2014	CA5000273	GRATTON SCHOOL	A
2014	CA5000273	GRATTON SCHOOL	A
2014	CA5000273	GRATTON SCHOOL	A
2014	CA5000389	MONTEREY PARK TRACT COMMUNITY SERVICE DI	A
2014	CA5000389	MONTEREY PARK TRACT COMMUNITY SERVICE DI	A
2014	CA5000389	MONTEREY PARK TRACT COMMUNITY SERVICE DI	A
2014	CA5000465	DUARTE NURSERY INC WATER SYSTEM	A
2014	CA5000484	UNITED PALLET SERVICES INC WATER SYSTEM	A
2014	CA5000484	UNITED PALLET SERVICES INC WATER SYSTEM	A

CWS	12427	f_10,001-50,000	SWP
CWS	12427	f_10,001-50,000	SWP
CWS	820	c_501-1,000	GW
CWS	225	b_101-500	GW
CWS	225	b_101-500	GW
CWS	225	b_101-500	GW
CWS	50	a_<=100	GW
CWS	50	a_<=100	GW
CWS	62	a_<=100	GW
CWS	62	a_<=100	GW
CWS	300	b_101-500	GW
CWS	300	b_101-500	GW
NTNCWS	300	b_101-500	GW
NTNCWS	300	b_101-500	GW
NTNCWS	50	a_<=100	GW
NTNCWS	50	a_<=100	GW
NTNCWS	100	a_<=100	GW
NTNCWS	100	a_<=100	GW
CWS	64	a_<=100	GW
CWS	64	a_<=100	GW
CWS	50	a_<=100	GW
CWS	50	a_<=100	GW
CWS	125	b_101-500	GW
CWS	125	b_101-500	GW
CWS	125	b_101-500	GW
CWS	161	b_101-500	GW
CWS	161	b_101-500	GW
CWS	161	b_101-500	GW
CWS	120	b_101-500	GW
CWS	120	b_101-500	GW
CWS	120	b_101-500	GW
CWS	100	a_<=100	GW
CWS	100	a_<=100	GW
CWS	60	a_<=100	GW
CWS	60	a_<=100	GW
CWS	60	a_<=100	GW
CWS	30	a_<=100	GW
CWS	30	a_<=100	GW
NTNCWS	110	b_101-500	GW
NTNCWS	110	b_101-500	GW
NTNCWS	110	b_101-500	GW
CWS	186	b_101-500	GW
CWS	186	b_101-500	GW
CWS	186	b_101-500	GW
NTNCWS	75	a_<=100	GW
NTNCWS	45	a_<=100	GW
NTNCWS	45	a_<=100	GW

L	9610023	1005	02
L	9610025	1005	02
L	9506007	1005	02
L	1202022	1005	02
L	1202024	1005	02
L	1202023	1005	02
P	9803015	1005	02
P	9803016	1005	02
P	1218028	1005	02
P	1218029	1005	02
P	1218021	1005	02
P	1218022	1005	02
P	1218033	1005	02
P	1218034	1005	02
P	9503006	1005	02
P	9503007	1005	02
P	1218033	1005	02
P	1218034	1005	02
P	9703015	1005	02
P	9703016	1005	02
P	1480002	1005	02
P	1480003	1005	02
P	1480002	1005	02
P	1480004	1005	02
P	1480003	1005	02
P	1480002	1005	02
P	1480004	1005	02
P	1480003	1005	02
P	1480002	1005	02
P	1480005	1005	02
P	1480003	1005	02
P	1480002	1005	02
P	1480003	1005	02
P	1480002	1005	02
P	1480004	1005	02
P	1480003	1005	02
P	1480002	1005	02
P	1480003	1005	02
L	1480002	1005	02
L	1480007	1005	02
L	1480003	1005	02
P	1480003	1005	02
P	1480011	1005	02
P	1480008	1005	02
P	1480002	1005	02
P	1480002	1005	02
P	1480004	1005	02

0.011	1/1/2014	3/31/2014	8/19/2014
0.011	4/1/2014	6/30/2014	8/19/2014
0.026	1/1/2014	3/31/2014	8/19/2014
0.017	1/1/2014	3/31/2014	11/20/2014
0.021	7/1/2014	9/30/2014	11/20/2014
0.021	4/1/2014	6/30/2014	11/20/2014
12.4	1/1/2014	3/31/2014	8/19/2014
14.75	4/1/2014	6/30/2014	8/19/2014
34.3	1/1/2014	3/31/2014	8/19/2014
41.25	4/1/2014	6/30/2014	8/19/2014
10.8	1/1/2014	3/31/2014	8/19/2014
13.63	4/1/2014	6/30/2014	8/19/2014
15.8	1/1/2014	3/31/2014	8/19/2014
15	4/1/2014	6/30/2014	8/19/2014
55	1/1/2014	3/31/2014	8/19/2014
58.8	4/1/2014	6/30/2014	8/19/2014
56.2	1/1/2014	3/31/2014	8/19/2014
39.9	4/1/2014	6/30/2014	8/19/2014
14.7	1/1/2014	3/31/2014	8/19/2014
20.8	4/1/2014	6/30/2014	8/19/2014
0.012	1/1/2014	3/31/2014	8/19/2014
0.011	4/1/2014	6/30/2014	11/20/2014
0.013	1/1/2014	3/31/2014	8/19/2014
0.014	7/1/2014	9/30/2014	11/20/2014
0.013	4/1/2014	6/30/2014	11/20/2014
0.018	1/1/2014	3/31/2014	8/19/2014
0.019	7/1/2014	9/30/2014	11/20/2014
0.019	4/1/2014	6/30/2014	11/20/2014
0.024	1/1/2014	3/31/2014	8/19/2014
0.022	7/1/2014	9/30/2014	11/20/2014
0.023	4/1/2014	6/30/2014	11/20/2014
0.015	1/31/2014	3/31/2014	8/19/2014
0.015	4/1/2014	6/30/2014	11/20/2014
0.013	1/1/2014	3/31/2014	8/19/2014
0.012	7/1/2014	9/30/2014	11/20/2014
0.012	4/1/2014	6/30/2014	11/20/2014
0.023	1/1/2014	3/31/2014	8/19/2014
0.021	4/1/2014	6/30/2014	11/20/2014
0.013	1/1/2014	3/31/2014	8/19/2014
0.013	7/1/2014	9/30/2014	11/20/2014
0.013	4/1/2014	6/30/2014	11/20/2014
0.013	1/1/2014	3/31/2014	8/19/2014
0.033	7/1/2014	9/30/2014	11/20/2014
0.033	4/1/2014	6/30/2014	11/20/2014
0.013	1/1/2014	3/31/2014	8/19/2014
0.013	1/1/2014	3/31/2014	8/19/2014
0.014	7/1/2014	9/30/2014	11/20/2014

11/20/2014	09	CA
11/20/2014	09	CA
11/20/2014	09	CA
	09	CA
	09	CA
	09	CA
11/20/2014	09	CA
11/20/2014	09	CA
11/20/2014	09	CA
11/20/2014	09	CA
11/20/2014	09	CA
11/20/2014	09	CA
11/20/2014	09	CA
11/20/2014	09	CA
11/20/2014	09	CA
11/20/2014	09	CA
11/20/2014	09	CA
11/20/2014	09	CA
11/20/2014	09	CA
11/20/2014	09	CA
11/20/2014	09	CA
	09	CA
11/20/2014	09	CA
	09	CA
	09	CA
11/20/2014	09	CA
	09	CA
	09	CA
11/20/2014	09	CA
	09	CA
	09	CA
11/20/2014	09	CA
	09	CA
11/20/2014	09	CA
	09	CA
	09	CA
11/20/2014	09	CA
	09	CA
11/20/2014	09	CA
	09	CA
	09	CA
11/20/2014	09	CA
	09	CA
	09	CA
11/20/2014	09	CA
11/20/2014	09	CA
	09	CA

1	12427
1	820
1	225
1	50
1	62
1	300
1	300
1	50
1	100
1	64
1	50
1	125
1	161
1	120
1	100
1	60
1	30
1	110
1	186
1	75
1	45

2014	CA5000484	UNITED PALLET SERVICES INC WATER SYSTEM	A
2014	CA5000555	PIRANHA PRODUCE	N
2014	CA5000555	PIRANHA PRODUCE	N
2014	CA5000555	PIRANHA PRODUCE	N
2014	CA5010008	HUGHSON, CITY OF	A
2014	CA5010008	HUGHSON, CITY OF	A
2014	CA5010008	HUGHSON, CITY OF	A
2014	CA5010009	KEYES COMMUNITY SERVICES DIST.	A
2014	CA5010009	KEYES COMMUNITY SERVICES DIST.	A
2014	CA5010009	KEYES COMMUNITY SERVICES DIST.	A
2014	CA5100107	SUTTER CO. WWD#1 (ROBBINS)	A
2014	CA5100107	SUTTER CO. WWD#1 (ROBBINS)	A
2014	CA5100109	WILDEWOOD MUTUAL WATER CO., INC.	A
2014	CA5100109	WILDEWOOD MUTUAL WATER CO., INC.	A
2014	CA5100109	WILDEWOOD MUTUAL WATER CO., INC.	A
2014	CA5100139	FRANKLIN ELEMENTARY SCHOOL	N
2014	CA5100139	FRANKLIN ELEMENTARY SCHOOL	N
2014	CA5100149	BARRY ELEMENTARY SCHOOL	A
2014	CA5100180	GRACE BAPTIST CHURCH	A
2014	CA5100180	GRACE BAPTIST CHURCH	A
2014	CA5100180	GRACE BAPTIST CHURCH	A
2014	CA5200550	NEW ORCHARD MOBILE HOME PARK LLC	A
2014	CA5200550	NEW ORCHARD MOBILE HOME PARK LLC	A
2014	CA5201137	MILLSTREAM MOBILE HOME PARK	A
2014	CA5201137	MILLSTREAM MOBILE HOME PARK	A
2014	CA5210003	LOS MOLINOS COMM. SERVICES DIST.	A
2014	CA5301002	LEWISTON COMMUNITY SERVICES DISTRICT	A
2014	CA5400544	ALLENSWORTH C S D	A
2014	CA5400713	OAK VALLEY SCHOOL	A
2014	CA5400754	SO KAWEAH MUTUAL WATER CO	A
2014	CA5403054	PFFJ, LLC	A
2014	CA5410009	PIXLEY PUBLIC UTIL DIST	A
2014	CA5410009	PIXLEY PUBLIC UTIL DIST	A
2014	CA5410033	PRATT MUTUAL WATER CO	A
2014	CA5410033	PRATT MUTUAL WATER CO	A
2014	CA5410033	PRATT MUTUAL WATER CO	A
2014	CA5410050	ALPAUGH COMMUNITY SERVICES DISTRICT	A
2014	CA5410050	ALPAUGH COMMUNITY SERVICES DISTRICT	A
2014	NN0400299	Red Mesa Public Schools	A
2014	NN0400299	Red Mesa Public Schools	A
2014	NN0400299	Red Mesa Public Schools	A
2014	NN0400399	Sweetwater -NTUA	A
2014	NN0400399	Sweetwater -NTUA	A
2014	NN0400818	Antelope Point Marina	A
2014	NN0403005	Tsaile/Dine College -NTUA	A
2014	NN0436006	Dilcon BIA Boarding School -BIA	A
2014	NN0436006	Dilcon BIA Boarding School -BIA	A

NTNCWS	45	a_<=100	GW
NTNCWS	26	a_<=100	GW
NTNCWS	26	a_<=100	GW
NTNCWS	26	a_<=100	GW
CWS	6082	e_3,301-10,000	GW
CWS	6082	e_3,301-10,000	GW
CWS	6082	e_3,301-10,000	GW
CWS	4891	e_3,301-10,000	GW
CWS	4891	e_3,301-10,000	GW
CWS	4891	e_3,301-10,000	GW
CWS	350	b_101-500	GW
CWS	350	b_101-500	GW
CWS	255	b_101-500	GW
CWS	255	b_101-500	GW
CWS	255	b_101-500	GW
NTNCWS	545	c_501-1,000	GW
NTNCWS	545	c_501-1,000	GW
NTNCWS	650	c_501-1,000	GW
NTNCWS	200	b_101-500	GW
NTNCWS	200	b_101-500	GW
NTNCWS	200	b_101-500	GW
CWS	125	b_101-500	GW
CWS	125	b_101-500	GW
CWS	80	a_<=100	GW
CWS	80	a_<=100	GW
CWS	1500	d_1,001-3,300	GW
CWS	250	b_101-500	SW
CWS	400	b_101-500	GW
NTNCWS	300	b_101-500	GW
CWS	300	b_101-500	GW
NTNCWS	87	a_<=100	GW
CWS	3310	e_3,301-10,000	GW
CWS	3310	e_3,301-10,000	GW
CWS	1500	d_1,001-3,300	GW
CWS	1500	d_1,001-3,300	GW
CWS	1500	d_1,001-3,300	GW
CWS	1026	d_1,001-3,300	GW
CWS	1026	d_1,001-3,300	GW
CWS	900	c_501-1,000	GW
CWS	900	c_501-1,000	GW
CWS	900	c_501-1,000	GW
CWS	1987	d_1,001-3,300	SW
CWS	1987	d_1,001-3,300	SW
TNCWS	25	a_<=100	GW
CWS	1158	d_1,001-3,300	GW
CWS	473	b_101-500	GW
CWS	473	b_101-500	GW

P	1480003		1005	02
P	1480002		1005	02
P	1480005		1005	02
P	1480004		1005	02
L	9810010		1005	02
L	9810012		1005	02
L	9810011		1005	02
L	9610011		1005	02
L	9610013		1005	02
L	9610012		1005	02
L	9921005		1005	02
L	9921006		1005	02
P	9621008		1005	02
P	9621010		1005	02
P	9621009		1005	02
L	9821007	16294	1005	02
L	9821008		1005	02
L	9521008		1005	02
P	1221029		1005	02
P	1221031		1005	02
P	1221030		1005	02
P	1400006		1005	01
P	1400007		1005	01
P	1400008		1005	01
P	1400009		1005	01
P	9821011	11637	1005	02
P	9301008		1005	02
L	1400040		1005	02
L	1400027		1005	02
P	1400036		1005	02
P	1400054		1005	02
L	9912012		1005	02
L	9912013		1005	02
P	9912006		1005	02
P	9912007		1005	02
P	9912008		1005	02
L	1212037		1005	02
L	1212038		1005	02
L	040029902100512014	158	1005	02
L	040029902100572014	158	1005	02
L	040029902100542014	158	1005	02
N	040039902100512014	201	1005	02
N	040039902100542014	201	1005	02
P	040081802100512014	1943264841	1005	02
N	040300502100512014	243	1005	02
F	043600602100512014	295	1005	02
F	043600602100572014	295	1005	02

0.013	4/1/2014	6/30/2014	11/20/2014
0.014	1/1/2014	3/31/2014	8/19/2014
0.011	7/1/2014	9/30/2014	11/20/2014
0.014	4/1/2014	6/30/2014	11/20/2014
0.011	1/1/2014	3/31/2014	8/19/2014
0.012	7/1/2014	9/30/2014	11/20/2014
0.011	4/1/2014	6/30/2014	8/19/2014
0.0135	1/1/2014	3/31/2014	8/19/2014
0.015	7/1/2014	9/30/2014	11/20/2014
0.015	4/1/2014	6/30/2014	8/19/2014
18.6	1/1/2014	3/31/2014	11/20/2014
17.5	4/1/2014	6/30/2014	11/20/2014
28.3	1/1/2014	3/31/2014	11/20/2014
29	7/1/2014	9/30/2014	11/20/2014
29.5	4/1/2014	6/30/2014	11/20/2014
12.9	1/1/2014	3/31/2014	6/2/2014
13.3	4/1/2014	6/30/2014	11/20/2014
12.5	4/1/2014	6/30/2014	11/20/2014
21.5	1/1/2014	3/31/2014	11/20/2014
20	7/1/2014	9/30/2014	11/20/2014
21.8	4/1/2014	6/30/2014	11/20/2014
22	1/1/2014	3/31/2014	11/20/2014
21	4/1/2014	6/30/2014	11/20/2014
21	1/1/2014	3/31/2014	11/20/2014
19	4/1/2014	6/30/2014	11/20/2014
0.11	1/1/2014	3/31/2014	6/2/2014
0.0271	1/1/2014	3/31/2014	8/19/2014
0.012	1/1/2014	3/31/2014	8/19/2014
0.017	1/1/2014	3/31/2014	8/19/2014
0.012	1/1/2014	3/31/2014	8/19/2014
0.073	1/1/2014	3/31/2014	8/19/2014
0.018	1/1/2014	3/31/2014	8/19/2014
0.022	4/1/2014	6/30/2014	11/20/2014
0.013	1/1/2014	3/31/2014	8/19/2014
0.012	4/1/2014	6/30/2014	11/20/2014
0.013	7/1/2014	9/30/2014	11/20/2014
0.031	1/1/2014	3/31/2014	8/19/2014
0.033	4/1/2014	6/30/2014	11/20/2014
0.04145	1/1/2014	3/31/2014	6/2/2014
0.0415	7/1/2014	9/30/2014	11/20/2014
0.04145	4/1/2014	6/30/2014	9/5/2014
0.02134	1/1/2014	3/31/2014	6/2/2014
0.01167	4/1/2014	6/30/2014	9/5/2014
0.0372	1/1/2014	3/31/2014	6/2/2014
0.0314	1/1/2014	3/31/2014	6/2/2014
0.013	1/1/2014	3/31/2014	6/2/2014
0.0117	7/1/2014	9/30/2014	11/20/2014

	09	CA		
11/20/2014	09	CA		5/6/2014
	09	CA		5/6/2014
	09	CA		5/6/2014
11/20/2014	09	CA		
	09	CA		
11/20/2014	09	CA		
11/20/2014	09	CA		
	09	CA		
11/20/2014	09	CA		
	09	CA		
	09	CA		
	09	CA		
	09	CA		
	09	CA		
11/20/2014	09	CA		10/27/2014
	09	CA		10/27/2014
	09	CA		
	09	CA		
	09	CA		
	09	CA		
	09	CA		
	09	CA		
	09	CA		
	09	CA		
11/20/2014	09	CA		
11/20/2014	09	CA		
11/20/2014	09	CA		
11/20/2014	09	CA		
11/20/2014	09	CA		
11/20/2014	09	CA		
11/20/2014	09	CA		
	09	CA		
11/20/2014	09	CA		
	09	CA		
	09	CA		
11/20/2014	09	CA		
	09	CA		
11/20/2014	09	NN		
	09	NN		
11/20/2014	09	NN	0400299OX08/28/2014	8/28/2014
11/20/2014	09	NN		
11/20/2014	09	NN		
11/20/2014	09	NN	0400818OX08/28/2014	8/28/2014
11/20/2014	09	NN		
11/20/2014	09	NN		
	09	NN		

1	26
1	6082
1	4891
1	350
1	255
1	545
1	650
1	200
1	125
1	80
1	1500
1	250
1	400
1	300
1	300
1	87
1	3310
1	1500
1	1026
1	900
1	1987
1	25
1	1158
1	473

2014	NN0436006	Dilcon BIA Boarding School -BIA	A
2014	NN3503028	Toadlena -NTUA	A
2014	NN3503028	Toadlena -NTUA	A
2014	NN3503028	Toadlena -NTUA	A
2014	NN4900220	Aneth -NTUA	A
2014	NN4900220	Aneth -NTUA	A
2014	NN4900220	Aneth -NTUA	A
2014	NN4903017	Red Mesa -NTUA	A
2014	NN4903017	Red Mesa -NTUA	A
2014	NN4903017	Red Mesa -NTUA	A
2014	NN4903018	Montezuma Creek -NTUA	A
2014	NN4903018	Montezuma Creek -NTUA	A
2014	NN4903018	Montezuma Creek -NTUA	A
2014	NN4903072	Mexican Water -NTUA	A
2014	NV0000009	BEATTY WATER AND SANITATION DISTRICT	A
2014	NV0000055	TOLAS WATERWORKS CO OP	A
2014	NV0000055	TOLAS WATERWORKS CO OP	A
2014	NV0000055	TOLAS WATERWORKS CO OP	A
2014	NV0000058	WILDES MANOR	A
2014	NV0000058	WILDES MANOR	A
2014	NV0000058	WILDES MANOR	A
2014	NV0000149	DESERT PARADISE MHP	A
2014	NV0000149	DESERT PARADISE MHP	A
2014	NV0000149	DESERT PARADISE MHP	A
2014	NV0000149	DESERT PARADISE MHP	A
2014	NV0000303	OLD RIVER WATER COMPANY	A
2014	NV0000303	OLD RIVER WATER COMPANY	A
2014	NV0000303	OLD RIVER WATER COMPANY	A
2014	NV0000319	ROARK ESTATES WATER ASSOC	A
2014	NV0000319	ROARK ESTATES WATER ASSOC	A
2014	NV0000319	ROARK ESTATES WATER ASSOC	A
2014	NV0000411	PERI AND SONS FARM LABOR HOUSING	N
2014	NV0000411	PERI AND SONS FARM LABOR HOUSING	N
2014	NV0000928	LAMOILLE VALLEY PLAZA	A
2014	NV0000928	LAMOILLE VALLEY PLAZA	A
2014	NV0000928	LAMOILLE VALLEY PLAZA	A
2014	NV0002046	HOLBROOK STATION RV AND MHP	A
2014	NV0002046	HOLBROOK STATION RV AND MHP	A
2014	NV0005028	SHOSHONE ESTATES WATER CO INC	A
2014	NV0005028	SHOSHONE ESTATES WATER CO INC	A
2014	NV0005028	SHOSHONE ESTATES WATER CO INC	A
2014	NV0005061	VERDI BUSINESS PARK WATER CO OP	A
2014	NV0005061	VERDI BUSINESS PARK WATER CO OP	A
2014	NV0005061	VERDI BUSINESS PARK WATER CO OP	A

CWS	473	b_101-500	GW
CWS	914	c_501-1,000	GW
CWS	914	c_501-1,000	GW
CWS	914	c_501-1,000	GW
CWS	1297	d_1,001-3,300	GW
CWS	1297	d_1,001-3,300	GW
CWS	1297	d_1,001-3,300	GW
CWS	958	c_501-1,000	SW
CWS	958	c_501-1,000	SW
CWS	958	c_501-1,000	SW
CWS	414	b_101-500	GW
CWS	414	b_101-500	GW
CWS	414	b_101-500	GW
CWS	337	b_101-500	SW
CWS	1024	d_1,001-3,300	GW
CWS	250	b_101-500	GW
CWS	250	b_101-500	GW
CWS	250	b_101-500	GW
CWS	70	a_<=100	GW
CWS	70	a_<=100	GW
CWS	70	a_<=100	GW
CWS	70	a_<=100	GW
CWS	70	a_<=100	GW
CWS	70	a_<=100	GW
CWS	70	a_<=100	GW
CWS	300	b_101-500	GW
CWS	300	b_101-500	GW
CWS	300	b_101-500	GW
CWS	62	a_<=100	GW
CWS	62	a_<=100	GW
CWS	62	a_<=100	GW
CWS	0	a_<=100	GW
CWS	0	a_<=100	GW
NTNCWS	25	a_<=100	GW
NTNCWS	25	a_<=100	GW
NTNCWS	25	a_<=100	GW
CWS	180	b_101-500	GW
CWS	180	b_101-500	GW
CWS	240	b_101-500	GW
CWS	240	b_101-500	GW
CWS	240	b_101-500	GW
NTNCWS	100	a_<=100	GW
NTNCWS	100	a_<=100	GW
NTNCWS	100	a_<=100	GW

F	043600602100542014	295	1005	02
N	350302802100512014	521	1005	02
N	350302802100542014	521	1005	02
N	350302802100572014	521	1005	02
N	490022002100512014	563	1005	02
N	490022002100542014	563	1005	02
N	490022002100572014	563	1005	02
N	490301702100512014	570	1005	02
N	490301702100542014	570	1005	02
N	490301702100572014	570	1005	02
N	490301802100512014	571	1005	02
N	490301802100542014	571	1005	02
N	490301802100572014	571	1005	02
N	490307202100542014	4903072	1005	02
L	141321	1039	1005	02
P	1017356	6521	1005	02
P	1017358	6521	1005	02
P	1017357	6521	1005	02
P	60837	422	1005	02
P	60839	422	1005	02
P	60838	422	1005	02
P	1116551	36	1005	02
P	1116553	36	1005	02
P	1116552	36	1005	02
P	1116554	36	1005	02
P	52834	1813	1005	02
P	52837	1813	1005	02
P	52836	1813	1005	02
P	28827	6658	1005	02
P	28830	6658	1005	02
P	28829	6658	1005	02
P	62	7077	1005	02
P	65	7077	1005	02
P	1934	2308	1005	02
P	1937	2308	1005	02
P	1935	2308	1005	02
P	2010447	2085	1005	02
P	2010480	2085	1005	02
P	42316	783	1005	02
P	42319	783	1005	02
P	42317	783	1005	02
P	4000623	1950	1005	02
P	4000625	1950	1005	02
P	4000624	1950	1005	02

0.012	4/1/2014	6/30/2014	9/5/2014
0.01418	1/1/2014	3/31/2014	6/2/2014
0.0143	4/1/2014	6/30/2014	9/5/2014
0.0142	7/1/2014	9/30/2014	11/20/2014
0.01556	1/1/2014	3/31/2014	6/2/2014
0.0107	4/1/2014	6/30/2014	9/5/2014
0.0107	7/1/2014	9/30/2014	11/20/2014
0.01256	1/1/2014	3/31/2014	6/2/2014
0.0122	4/1/2014	6/30/2014	9/5/2014
0.0109	7/1/2014	9/30/2014	11/20/2014
0.0166	1/1/2014	3/31/2014	6/2/2014
0.0175	4/1/2014	6/30/2014	9/5/2014
0.0183	7/1/2014	9/30/2014	11/20/2014
0.0103	4/1/2014	6/30/2014	9/5/2014
0.013	1/1/2014	3/31/2014	5/24/2014
0.035	1/1/2014	3/31/2014	5/24/2014
0.036	7/1/2014	9/30/2014	12/1/2014
0.034	4/1/2014	6/30/2014	8/19/2014
0.017	1/1/2014	3/31/2014	5/24/2014
0.017	7/1/2014	9/30/2014	12/1/2014
0.017	4/1/2014	6/30/2014	8/19/2014
16	1/1/2014	3/31/2014	5/24/2014
0.01625	7/1/2014	9/30/2014	12/1/2014
0.015	4/1/2014	6/30/2014	8/19/2014
0.015	10/1/2014	12/31/2014	12/1/2014
0.03	1/1/2014	3/31/2014	5/24/2014
0.031	7/1/2014	9/30/2014	12/1/2014
0.027	4/1/2014	6/30/2014	8/19/2014
21	1/1/2014	3/31/2014	5/24/2014
0.024	7/1/2014	9/30/2014	12/1/2014
0.025	4/1/2014	6/30/2014	8/19/2014
0.015	1/1/2014	3/31/2014	5/24/2014
0.016	4/1/2014	6/30/2014	8/19/2014
0.022	1/1/2014	3/31/2014	5/24/2014
0.023	7/1/2014	9/30/2014	12/1/2014
0.017	4/1/2014	6/30/2014	8/19/2014
0.035	1/1/2014	3/31/2014	5/24/2014
0.034	4/1/2014	6/30/2014	8/19/2014
0.027	1/1/2014	3/31/2014	5/24/2014
0.028	7/1/2014	9/30/2014	12/1/2014
0.028	4/1/2014	6/30/2014	8/19/2014
0.013	1/1/2014	3/31/2014	5/24/2014
0.013	7/1/2014	9/30/2014	12/1/2014
0.014	4/1/2014	6/30/2014	8/19/2014

11/20/2014	09	NN		
11/20/2014	09	NN		
11/20/2014	09	NN		
	09	NN		
11/20/2014	09	NN		
11/20/2014	09	NN	4900220OX08/28/2014	8/28/2014
	09	NN		
11/20/2014	09	NN		
11/20/2014	09	NN		
	09	NN		
11/20/2014	09	NN		
11/20/2014	09	NN		
	09	NN		
11/20/2014	09	NN	4903072OX10/01/2013	10/1/2013
12/1/2014	09	NV	132643	6/30/2014
12/1/2014	09	NV		
	09	NV		
12/1/2014	09	NV		
12/1/2014	09	NV		
	09	NV		
12/1/2014	09	NV		
12/1/2014	09	NV		
	09	NV		
12/1/2014	09	NV		
	09	NV		
12/1/2014	09	NV		
	09	NV		
12/1/2014	09	NV		
12/1/2014	09	NV		
	09	NV		
12/1/2014	09	NV		
12/1/2014	09	NV	35	8/13/2014
12/1/2014	09	NV	35	8/13/2014
12/1/2014	09	NV		
	09	NV		
12/1/2014	09	NV		
12/1/2014	09	NV	185484	6/26/2014
12/1/2014	09	NV	185484	6/26/2014
12/1/2014	09	NV		
	09	NV		
12/1/2014	09	NV		
12/1/2014	09	NV		
	09	NV		
12/1/2014	09	NV		

1	914
1	1297
1	958
1	414
1	337
1	1024
1	250
1	70
1	70
1	300
1	62
1	0
1	25
1	180
1	240
1	100
2118	

PWSs with Arsenic MCL Violations

Data source: October 2014 SDWIS Federal Data Warehouse

1. Number of PWSs with at least one arsenic MCL violation, all agencies, by year

PRIMACY_AGENCY_CODE	(All)
PWS_ACTIVITY_CODE	(All)
OWNER_TYPE_CODE	(All)
PWS_TYPE_CODE	(All)
POPULATION_SERVED_COUNT	(All)
POP_CAT_11_DESCRIPTION	(All)
PRIMARY_SOURCE_CODE	(All)
CONTAMINANT_CODE	(All)
VIOLATION_CODE	(All)
VIOL_MEASURE	(All)
COMPL_PER_END_DATE	(All)

Number of PWSs	**Year**
Region 9 total	**2006**
09	59
(blank)	

2. Number of PWSs with at least one arsenic MCL violation, by primacy agency and year

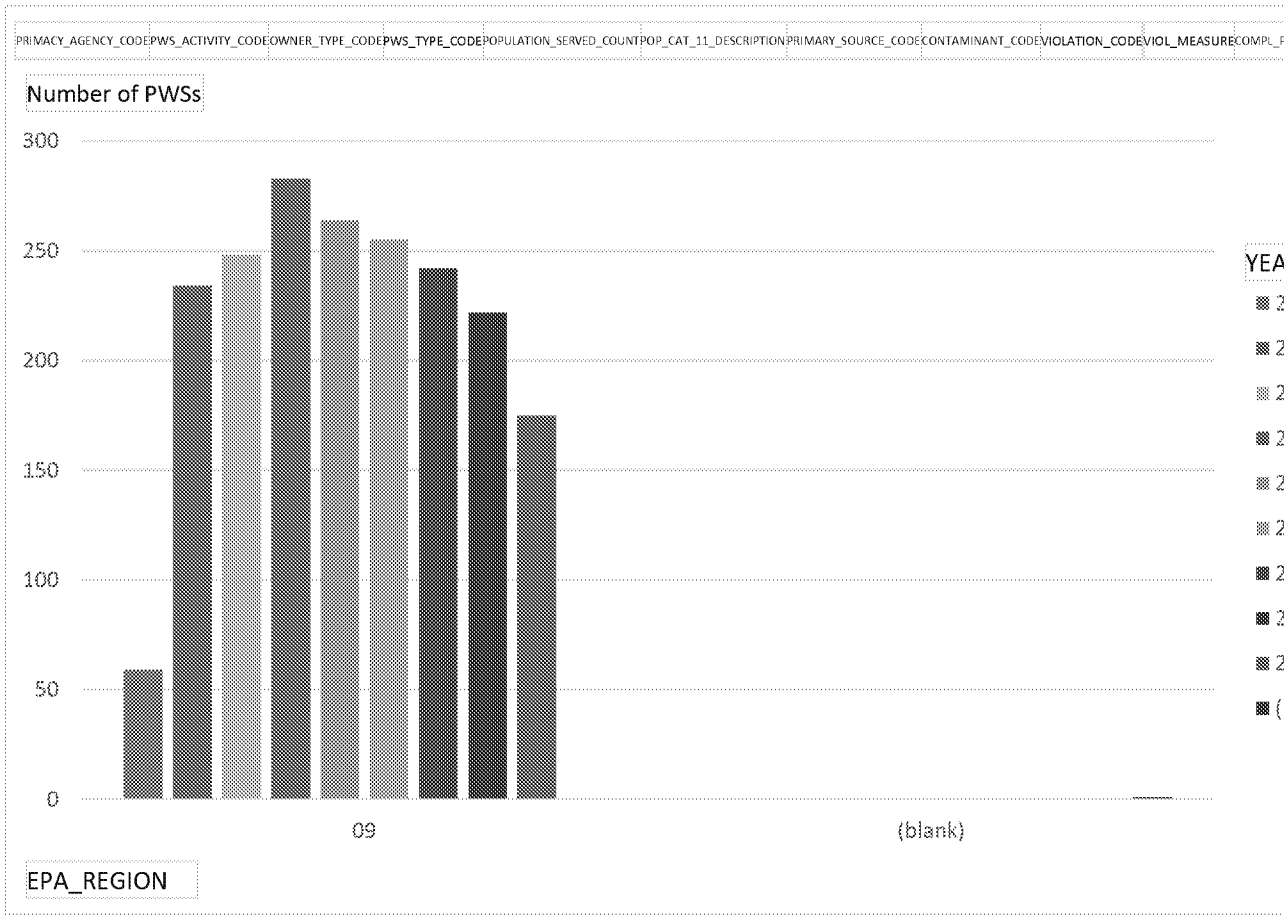

2007	2008	2009	2010	2011	2012	2013	2014	(blank)	Grand Total
234	248	283	264	255	242	222	175		1982
								1	1

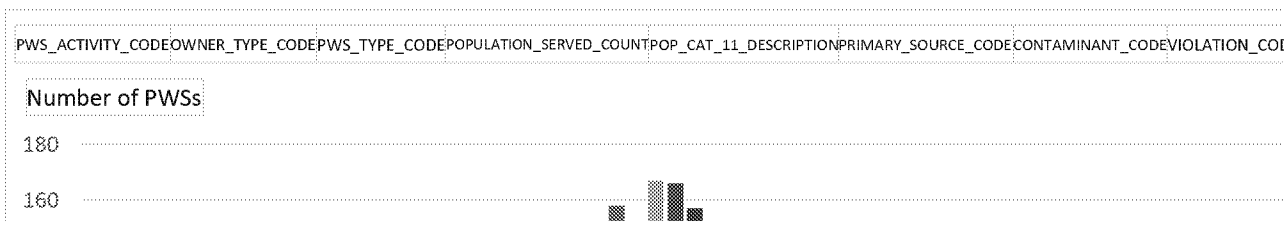

PER_END_DATE

AR
2006
2007
2008
2009
2010
2011
2012
2013
2014
blank)

DE VIOL_MEASURE COMPL_PER_END_DATE

YEAR

PWS_ACTIVITY_CODE	(All)
OWNER_TYPE_CODE	(All)
PWS_TYPE_CODE	(All)
POPULATION_SERVED_COUNT	(All)
POP_CAT_11_DESCRIPTION	(All)
PRIMARY_SOURCE_CODE	(All)
CONTAMINANT_CODE	(All)
VIOLATION_CODE	(All)
VIOL_MEASURE	(All)
COMPL_PER_END_DATE	(All)

Number of PWSs	**Year**
Primacy Agency	**2006**
09	3
AZ	
CA	52
NN	3
NV	1
(blank)	
Grand Total	**59**

3. Number of PWSs with at least one arsenic violation, by population category and year

PRIMACY_AGENCY_CODE	(All)
PWS_ACTIVITY_CODE	(All)
OWNER_TYPE_CODE	(All)
PWS_TYPE_CODE	(All)
POPULATION_SERVED_COUNT	(All)
PRIMARY_SOURCE_CODE	(All)
CONTAMINANT_CODE	(All)
VIOLATION_CODE	(All)

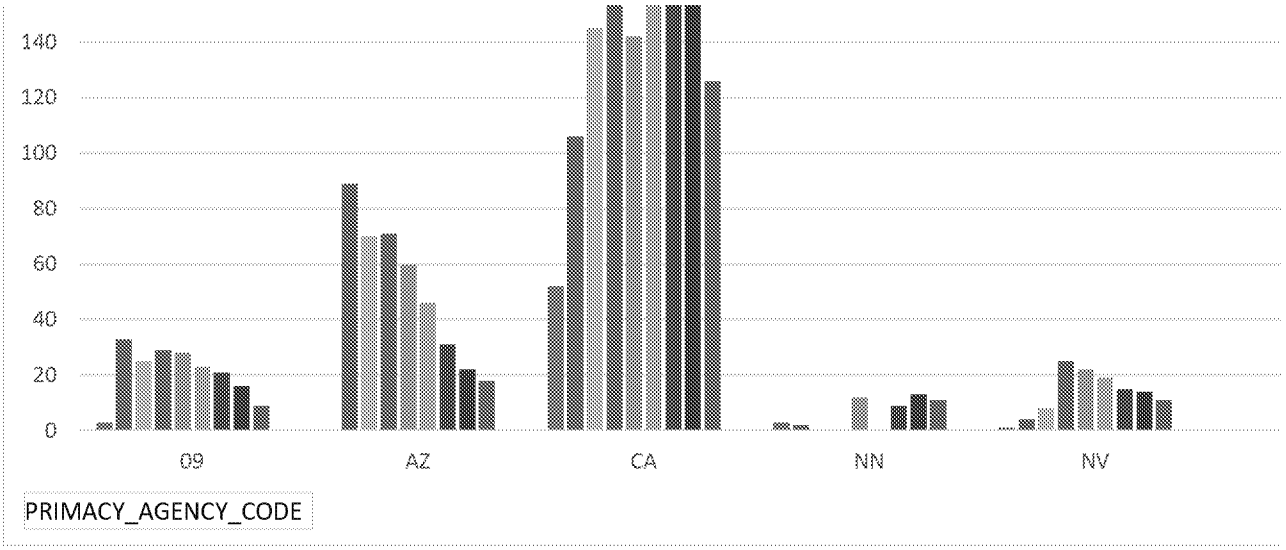

2007	2008	2009	2010	2011	2012	2013	2014	(blank)
33	25	29	28	23	21	16	9	
89	70	71	60	46	31	22	18	
106	145	158	142	167	166	157	126	
2			12		9	13	11	
4	8	25	22	19	15	14	11	
								1
234	**248**	**283**	**264**	**255**	**242**	**222**	**175**	**1**

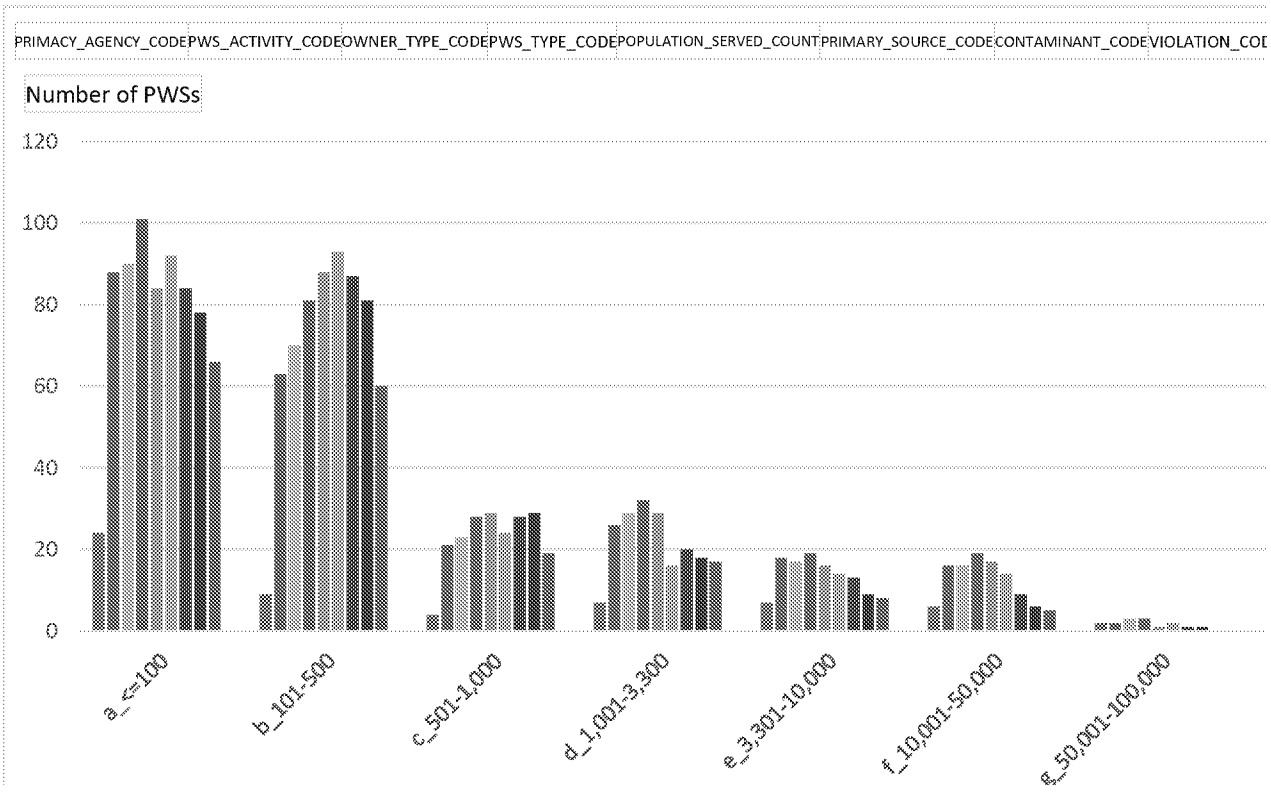

2006
2007
2008
2009
2010
2011
2012
2013
2014
(blank)

(blank)

DEVIOL_MEASURE COMPL_PER_END_DATE

YEAR
2006
2007
2008
2009
2010
2011
2012
2013
2014
(blank)

(blank)

VIOL_MEASURE	(All)
COMPL_PER_END_DATE	(All)

Number of PWSs	**Year**
Population Category	**2006**
a_<=100	24
b_101-500	9
c_501-1,000	4
d_1,001-3,300	7
e_3,301-10,000	7
f_10,001-50,000	6
g_50,001-100,000	2
(blank)	
Grand Total	**59**

4. Population potentially exposed to arsenic levels above MCL, by primacy agency and year

PWS_ACTIVITY_CODE	(All)
OWNER_TYPE_CODE	(All)
PWS_TYPE_CODE	(All)
POP_CAT_11_DESCRIPTION	(All)
PRIMARY_SOURCE_CODE	(All)
CONTAMINANT_CODE	(All)
VIOLATION_CODE	(All)
VIOL_MEASURE	(All)
COMPL_PER_END_DATE	(All)

Population Served	**Year**
Primacy Agency	**2006**
09	1300
AZ	

POP_CAT_11_DESCRIPTION

2007	2008	2009	2010	2011	2012	2013	2014	(blank)
88	90	101	84	92	84	78	66	
63	70	81	88	93	87	81	60	
21	23	28	29	24	28	29	19	
26	29	32	29	16	20	18	17	
18	17	19	16	14	13	9	8	
16	16	19	17	14	9	6	5	
2	3	3	1	2	1	1		
								1
234	**248**	**283**	**264**	**255**	**242**	**222**	**175**	**1**

PWS_ACTIVITY_CODE OWNER_TYPE_CODE PWS_TYPE_CODE POP_CAT_11_DESCRIPTION PRIMARY_SOURCE_CODE CONTAMINANT_CODE VIOLATION_CODE VI

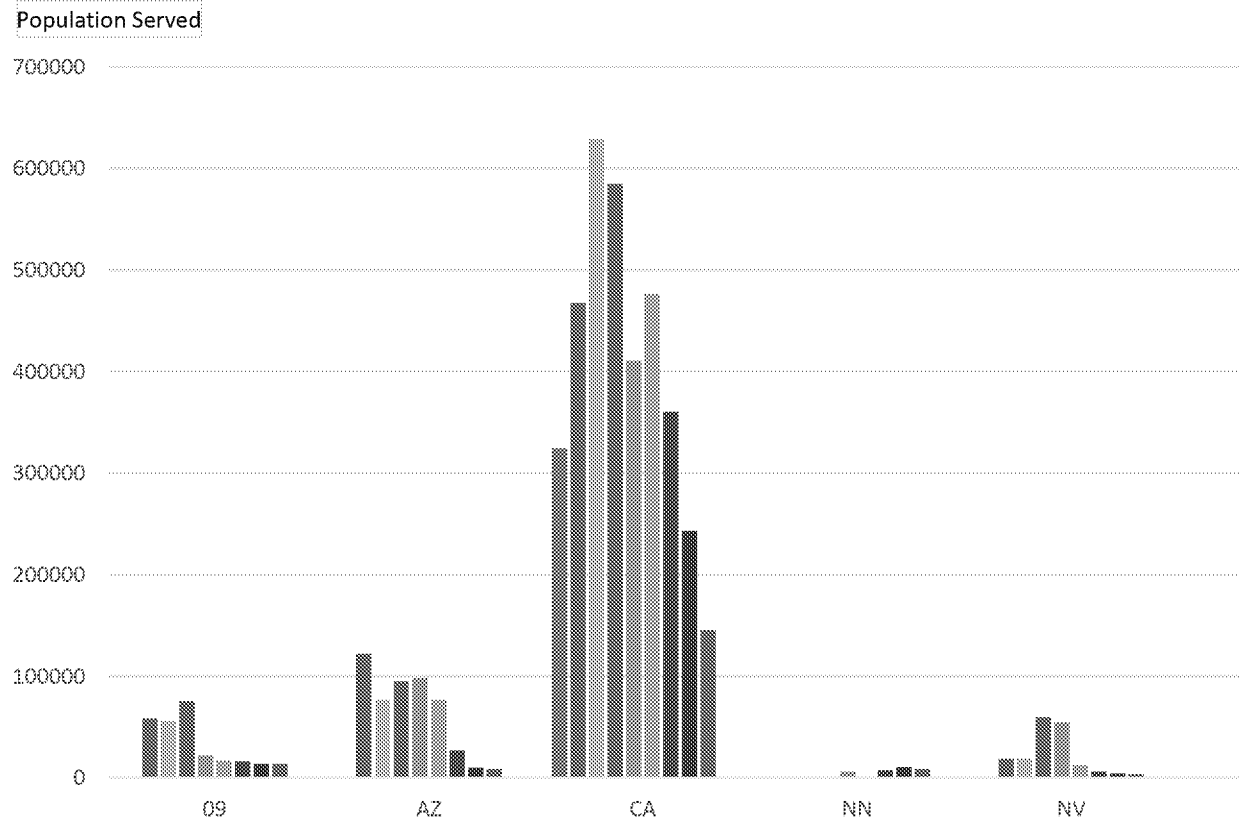

PRIMACY_AGENCY_CODE

2007	2008	2009	2010	2011	2012	2013	2014	(blank)
58267	55763	75516	22153	16758	16320	13642	13991	
122102	76964	95154	98425	76833	27129	10031	8771	

OL_MEASURECOMPL_PER_END_DATE

YEAR

- 2006
- 2007
- 2008
- 2009
- 2010
- 2011
- 2012
- 2013
- 2014
- (blank)

(blank)

CA	324500
NN	605
NV	40
(blank)	
Grand Total	**326445**

5. Arsenic exemptions, by primacy agency and year

PWS_ACTIVITY_CODE	(All)
ENFORCEMENT_ACTION_TYPE_CODE	(All)
ORIGINATOR_CODE	(All)

Exemptions issued	**Year**
Primacy Agency	**2006**
09	
AZ	20
NN	
NV	36
(blank)	
Grand Total	**56**

467603	629241	585225	411027	476805	360642	243415	145726
550			6528		7440	10592	8755
18676	19131	59964	54994	12570	6440	4537	3469
667198	**781099**	**815859**	**593127**	**582966**	**417971**	**282217**	**180712**

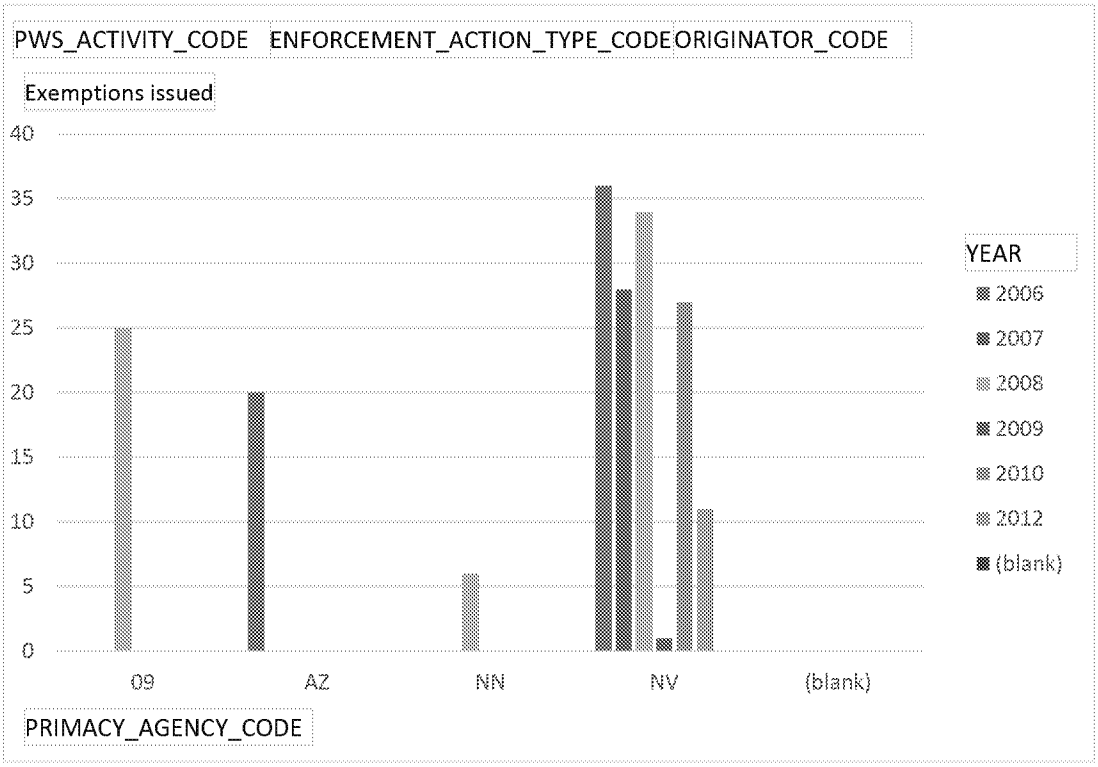

2007	2008	2009	2010	2012	(blank)	Grand Total
	25					25
						20
	6					6
28	34	1	27	11		137
28	**65**	**1**	**27**	**11**		**188**

YEAR	PWSID	PWS_NAME	PWS_ACTIVITY_CODE
2006	090400234	Desert Diamond Why	A
2006	090605160	DD Mobile Home Park	A
2006	093200360	Schurz (Walker River)	A
2006	CA1010005	FIREBAUGH CITY	A
2006	CA1010005	FIREBAUGH CITY	A
2006	CA1010005	FIREBAUGH CITY	A
2006	CA1010005	FIREBAUGH CITY	A
2006	CA1010028	RIVERDALE PUBLIC UTILITY DISTRICT	A
2006	CA1010028	RIVERDALE PUBLIC UTILITY DISTRICT	A
2006	CA1010028	RIVERDALE PUBLIC UTILITY DISTRICT	A
2006	CA1010030	TRANQUILLITY IRRIGATION DIST	A
2006	CA1400155	CONTROL GORGE POWER PLANT	A
2006	CA1400155	CONTROL GORGE POWER PLANT	A
2006	CA1400155	CONTROL GORGE POWER PLANT	A
2006	CA1500436	HUNGRY GULCH WATER SYSTEM	A
2006	CA1500436	HUNGRY GULCH WATER SYSTEM	A
2006	CA1500436	HUNGRY GULCH WATER SYSTEM	A
2006	CA1500461	FOUNTAIN TRAILER PARK WATER	A
2006	CA1500461	FOUNTAIN TRAILER PARK WATER	A
2006	CA1500461	FOUNTAIN TRAILER PARK WATER	A
2006	CA1500461	FOUNTAIN TRAILER PARK WATER	A
2006	CA1500521	BOULDER CANYON WATER ASSOCIATION	A
2006	CA1502482	BONANZA FARMS WATER SYSTEM	N
2006	CA1502482	BONANZA FARMS WATER SYSTEM	N
2006	CA1502482	BONANZA FARMS WATER SYSTEM	N
2006	CA1502482	BONANZA FARMS WATER SYSTEM	N
2006	CA1510001	ARVIN COMMUNITY SERVICES DIST	A
2006	CA1510001	ARVIN COMMUNITY SERVICES DIST	A
2006	CA1510001	ARVIN COMMUNITY SERVICES DIST	A
2006	CA1510005	DELANO, CITY OF	A
2006	CA1510005	DELANO, CITY OF	A
2006	CA1510005	DELANO, CITY OF	A
2006	CA1510006	EAST NILES CSD	A
2006	CA1510006	EAST NILES CSD	A
2006	CA1510006	EAST NILES CSD	A
2006	CA1510012	LAMONT PUBLIC UTILITY DIST	A
2006	CA1510046	LOST HILLS UTILITY DISTRICT	A
2006	CA1600296	OLAM SPICES AND VEGETABLES INC	A
2006	CA1600504	HAMBLIN MUTUAL WATER CO	A
2006	CA1610001	ARMONA COMMUNITY SERVICES DIST	A
2006	CA1610003	HANFORD, CITY OF	A
2006	CA1610003	HANFORD, CITY OF	A
2006	CA1610003	HANFORD, CITY OF	A
2006	CA1610003	HANFORD, CITY OF	A
2006	CA1610007	HOME GARDEN CSD	A
2006	CA1610007	HOME GARDEN CSD	A

PWS_TYPE_CODE	POPULATION_SERVED_COUNT	POP_CAT_11_DESCRIPTION	PRIMARY_SOURCE_CODE
NTNCWS	100	a_<=100	GW
CWS	300	b_101-500	GW
CWS	900	c_501-1,000	GW
CWS	7549	e_3,301-10,000	GW
CWS	7549	e_3,301-10,000	GW
CWS	7549	e_3,301-10,000	GW
CWS	7549	e_3,301-10,000	GW
CWS	2416	d_1,001-3,300	GW
CWS	2416	d_1,001-3,300	GW
CWS	2416	d_1,001-3,300	GW
CWS	800	c_501-1,000	GW
CWS	36	a_<=100	SW
CWS	36	a_<=100	SW
CWS	36	a_<=100	SW
CWS	33	a_<=100	GW
CWS	33	a_<=100	GW
CWS	33	a_<=100	GW
CWS	68	a_<=100	GW
CWS	68	a_<=100	GW
CWS	68	a_<=100	GW
CWS	68	a_<=100	GW
CWS	39	a_<=100	GW
CWS	0	a_<=100	GW
CWS	0	a_<=100	GW
CWS	0	a_<=100	GW
CWS	0	a_<=100	GW
CWS	18000	f_10,001-50,000	GW
CWS	18000	f_10,001-50,000	GW
CWS	18000	f_10,001-50,000	GW
CWS	49800	f_10,001-50,000	GW
CWS	49800	f_10,001-50,000	GW
CWS	49800	f_10,001-50,000	GW
CWS	26000	f_10,001-50,000	SWP
CWS	26000	f_10,001-50,000	SWP
CWS	26000	f_10,001-50,000	SWP
CWS	15120	f_10,001-50,000	GW
CWS	2772	d_1,001-3,300	GW
NTNCWS	75	a_<=100	GW
CWS	80	a_<=100	GW
CWS	3239	d_1,001-3,300	GW
CWS	55880	g_50,001-100,000	GW
CWS	55880	g_50,001-100,000	GW
CWS	55880	g_50,001-100,000	GW
CWS	55880	g_50,001-100,000	GW
CWS	1750	d_1,001-3,300	GW
CWS	1750	d_1,001-3,300	GW

OWNER_TYPE_CODE	VIOLATION_ID	FACILITY_ID	CONTAMINANT_CODE	VIOLATION_CODE
N	0400234011005120061	999713907	1005	02
P	060516001100512006	1943264888	1005	02
N	320036002100512006	455	1005	02
L	612012		1005	02
L	612009		1005	02
L	612011		1005	02
L	712010		1005	02
L	612012		1005	02
L	612013		1005	02
L	912014		1005	02
L	712008		1005	02
L	600010		1005	02
L	600011		1005	02
L	700007		1005	02
P	619015		1005	02
P	619016		1005	02
P	719017		1005	02
M	9919006		1005	02
M	619013		1005	02
M	619014		1005	02
M	719015		1005	02
P	719004		1005	02
P	619013		1005	02
P	619014		1005	02
P	619015		1005	02
P	719016		1005	02
L	612093		1005	02
L	612094		1005	02
L	712097		1005	02
L	612006		1005	02
L	612008		1005	02
L	712009		1005	02
L	612005		1005	02
L	612006		1005	02
L	712007		1005	02
L	712009		1005	02
P	612018		1005	02
P	600004		1005	01
P	700005		1005	02
L	712010		1005	02
L	612008		1005	02
L	612009		1005	02
L	612010		1005	02
L	712011		1005	02
L	612005		1005	02
L	612009		1005	02

VIOL_MEASURE	COMPL_PER_BEGIN_DATE	COMPL_PER_END_DATE	FIRST_REPORTED_DATE
0.26	10/1/2006	12/31/2006	11/27/2013
0.056	1/1/2006	12/31/2006	3/1/2007
0.087	1/1/2006	3/31/2008	5/30/2007
0.0188	1/1/2006	3/31/2006	2/20/2009
0.0223	4/1/2006	6/30/2006	2/25/2008
0.0228	7/1/2006	9/30/2006	9/8/2008
0.0223	10/1/2006	12/31/2006	2/25/2008
0.0405	4/1/2006	6/30/2006	2/25/2008
0.0293	7/1/2006	9/30/2006	2/20/2009
0.0386	10/1/2006	12/31/2006	2/20/2009
0.0147	10/1/2006	12/31/2006	2/25/2008
0.036	4/1/2006	6/30/2006	8/19/2014
0.035	7/1/2006	9/30/2006	8/19/2014
0.035	10/1/2006	12/31/2006	8/19/2014
0.027	4/1/2006	6/30/2006	11/19/2008
0.048	7/1/2006	9/30/2006	11/19/2008
0.078	10/1/2006	12/31/2006	11/19/2008
0.115	1/1/2006	3/31/2006	9/8/2008
0.115	4/1/2006	6/30/2006	9/8/2008
0.105	7/1/2006	9/30/2006	9/8/2008
0.105	10/1/2006	12/31/2006	9/8/2008
0.014	10/1/2006	12/31/2006	9/8/2008
0.014	1/1/2006	3/31/2006	9/8/2008
0.03	4/1/2006	6/30/2006	9/8/2008
0.045	7/1/2006	9/30/2006	9/8/2008
0.061	10/1/2006	12/31/2006	9/8/2008
0.0328	4/1/2006	6/30/2006	9/8/2008
0.0325	7/1/2006	9/30/2006	2/25/2008
0.0403	10/1/2006	12/31/2006	2/20/2009
0.033	4/1/2006	6/30/2006	2/25/2008
0.022	7/1/2006	9/30/2006	2/25/2008
0.0285	10/1/2006	12/31/2006	2/25/2008
0.026	4/1/2006	6/30/2006	2/25/2008
0.0247	7/1/2006	9/30/2008	2/20/2009
0.0378	10/1/2006	12/31/2006	2/20/2009
0.0145	10/1/2006	12/31/2006	2/25/2008
0.043	7/1/2006	9/30/2006	2/25/2008
0.061	7/1/2006	9/30/2006	8/19/2014
0.03	10/1/2006	12/31/2006	8/19/2014
0.0208	10/1/2006	12/31/2006	2/25/2008
0.056	1/1/2006	3/31/2006	2/25/2008
0.056	4/1/2006	6/30/2006	2/25/2008
0.056	7/1/2006	9/30/2006	2/25/2008
0.056	10/1/2006	12/31/2006	2/25/2008
0.0445	4/1/2006	6/30/2006	2/25/2008
0.044	7/1/2006	9/30/2006	9/8/2008

LAST_REPORTED_DATE	EPA_REGION	PRIMACY_AGENCY_CODE	Unique PWS ID	PWS Pop Served
8/28/2014	09	09	1	100
8/28/2014	09	09	1	300
8/28/2014	09	09	1	900
8/19/2014	09	CA	1	7549
8/19/2014	09	CA		
8/19/2014	09	CA		
8/19/2014	09	CA		
8/19/2014	09	CA	1	2416
8/19/2014	09	CA		
8/19/2014	09	CA		
8/19/2014	09	CA	1	800
	09	CA	1	36
	09	CA		
	09	CA		
8/19/2014	09	CA	1	33
8/19/2014	09	CA		
8/19/2014	09	CA		
8/19/2014	09	CA	1	68
8/19/2014	09	CA		
8/19/2014	09	CA		
8/19/2014	09	CA		
8/19/2014	09	CA	1	39
2/27/2013	09	CA	1	0
2/27/2013	09	CA		
2/27/2013	09	CA		
2/27/2013	09	CA		
8/19/2014	09	CA	1	18000
8/19/2014	09	CA		
8/19/2014	09	CA		
8/19/2014	09	CA	1	49800
8/19/2014	09	CA		
8/19/2014	09	CA		
8/19/2014	09	CA	1	26000
8/19/2014	09	CA		
8/19/2014	09	CA		
8/19/2014	09	CA	1	15120
8/19/2014	09	CA	1	2772
	09	CA	1	75
	09	CA	1	80
8/19/2014	09	CA	1	3239
8/19/2014	09	CA	1	55880
8/19/2014	09	CA		
8/19/2014	09	CA		
8/19/2014	09	CA		
8/19/2014	09	CA	1	1750
8/19/2014	09	CA		

2006	CA1610007	HOME GARDEN CSD	A
2006	CA1805004	CDCR-HIGH DESERT STATE PRISON	A
2006	CA1805004	CDCR-HIGH DESERT STATE PRISON	A
2006	CA1805004	CDCR-HIGH DESERT STATE PRISON	A
2006	CA1805004	CDCR-HIGH DESERT STATE PRISON	A
2006	CA2310011	LAYTONVILLE COUNTY WATER DISTRICT	A
2006	CA2310011	LAYTONVILLE COUNTY WATER DISTRICT	A
2006	CA2310011	LAYTONVILLE COUNTY WATER DISTRICT	A
2006	CA2310011	LAYTONVILLE COUNTY WATER DISTRICT	A
2006	CA2700612	LAGUNA SECA WC	A
2006	CA2700702	PRUNEDALE MWC	A
2006	CA2701670	LANGLEY/VALLE PACIFICO WS	A
2006	CA2702550	GRANGE HALL WS	A
2006	CA2702550	GRANGE HALL WS	A
2006	CA2702550	GRANGE HALL WS	A
2006	CA2910011	PLAVADA COMMUNITY ASSOCIATION	A
2006	CA2910011	PLAVADA COMMUNITY ASSOCIATION	A
2006	CA2910011	PLAVADA COMMUNITY ASSOCIATION	A
2006	CA3500810	WHISPERING PINES INN	A
2006	CA3500810	WHISPERING PINES INN	A
2006	CA3500810	WHISPERING PINES INN	A
2006	CA3610112	HELENDALE COMMUNITY SERVICE DISTRICT	A
2006	CA3610705	US ARMY FORT IRWIN	A
2006	CA3610705	US ARMY FORT IRWIN	A
2006	CA3610705	US ARMY FORT IRWIN	A
2006	CA3900713	DELTA ISLAND ELEMENTARY SCHOOL	I
2006	CA3900732	V & P TRAILER COURT WATER SYSTEM	A
2006	CA3901169	MUSD-NILE GARDEN SCHOOL	A
2006	CA3901294	TUFF SHED WATER SYSTEM	I
2006	CA3901417	J B HUNT TRANSPORT INC	A
2006	CA3910005	MANTECA, CITY OF	A
2006	CA3910015	CITY OF LATHROP	A
2006	CA4410016	FOREST LAKES MWC	A
2006	CA4900643	MOUNT WESKE ESTATES MUTUAL WATER COMPANY	A
2006	CA4900897	RODNEY STRONG VINEYARDS	A
2006	CA4900897	RODNEY STRONG VINEYARDS	A
2006	CA4900897	RODNEY STRONG VINEYARDS	A
2006	CA4900897	RODNEY STRONG VINEYARDS	A
2006	CA4900904	J VINEYARDS & WINERY	A
2006	CA4901119	DRY CREEK VINEYARD	A
2006	CA4901225	THE RENTAL PLACE	A
2006	CA4901225	THE RENTAL PLACE	A
2006	CA5010008	HUGHSON, CITY OF	A
2006	CA5010009	KEYES COMMUNITY SERVICES DIST.	A
2006	CA5010009	KEYES COMMUNITY SERVICES DIST.	A
2006	CA5100107	SUTTER CO. WWD#1 (ROBBINS)	A
2006	CA5100107	SUTTER CO. WWD#1 (ROBBINS)	A

CWS	1750	d_1,001-3,300	GW
CWS	9132	e_3,301-10,000	GW
CWS	9132	e_3,301-10,000	GW
CWS	9132	e_3,301-10,000	GW
CWS	9132	e_3,301-10,000	GW
CWS	1301	d_1,001-3,300	GW
CWS	1301	d_1,001-3,300	GW
CWS	1301	d_1,001-3,300	GW
CWS	1301	d_1,001-3,300	GW
CWS	162	b_101-500	GW
CWS	252	b_101-500	GW
CWS	81	a_<=100	GW
NTNCWS	25	a_<=100	GW
NTNCWS	25	a_<=100	GW
NTNCWS	25	a_<=100	GW
CWS	478	b_101-500	GW
CWS	478	b_101-500	GW
CWS	478	b_101-500	GW
CWS	40	a_<=100	GW
CWS	40	a_<=100	GW
CWS	40	a_<=100	GW
CWS	6379	e_3,301-10,000	GW
CWS	16000	f_10,001-50,000	GW
CWS	16000	f_10,001-50,000	GW
CWS	16000	f_10,001-50,000	GW
NTNCWS	145	b_101-500	GW
CWS	35	a_<=100	GW
NTNCWS	804	c_501-1,000	GW
NTNCWS	30	a_<=100	GW
NTNCWS	25	a_<=100	GW
CWS	66451	g_50,001-100,000	SWP
CWS	12427	f_10,001-50,000	SWP
CWS	1200	d_1,001-3,300	GW
CWS	62	a_<=100	GW
NTNCWS	100	a_<=100	GW
NTNCWS	100	a_<=100	GW
NTNCWS	100	a_<=100	GW
NTNCWS	100	a_<=100	GW
NTNCWS	40	a_<=100	GW
NTNCWS	50	a_<=100	GW
NTNCWS	45	a_<=100	GW
NTNCWS	45	a_<=100	GW
CWS	6082	e_3,301-10,000	GW
CWS	4891	e_3,301-10,000	GW
CWS	4891	e_3,301-10,000	GW
CWS	350	b_101-500	GW
CWS	350	b_101-500	GW

L	712010	1005	02
S	602002	1005	02
S	602003	1005	02
S	602004	1005	02
S	702005	1005	02
L	603003	1005	02
L	603005	1005	02
L	603006	1005	02
L	703007	1005	02
P	800004	1005	02
P	700024	1005	02
P	800046	1005	02
P	600010	1005	02
P	700012	1005	02
P	700013	1005	01
P	699003	1005	02
P	621002	1005	02
P	721003	1005	02
P	605018	1005	02
P	605019	1005	02
P	605020	1005	02
L	713008	1005	02
F	613006	1005	02
F	613007	1005	02
F	713001	1005	02
L	700008	1005	02
P	700008	1005	02
L	700005	1005	02
P	700002	1005	02
P	800004	1005	02
L	710006	1005	02
L	610011	1005	02
P	705005	1005	02
P	718001	1005	02
P	618001	1005	02
P	618006	1005	02
P	618007	1005	02
P	618002	1005	02
P	618009	1005	02
P	618002	1005	02
P	618007	1005	02
P	618002	1005	02
L	610006	1005	02
L	610007	1005	02
L	710008	1005	02
L	621004	1005	02
L	721005	1005	02

0.057	10/1/2006	12/31/2006	9/8/2008
0.034	1/1/2006	3/31/2006	9/8/2008
0.034	4/1/2006	6/30/2006	9/8/2008
0.034	7/1/2006	9/30/2006	9/8/2008
0.034	10/1/2006	12/31/2006	9/8/2008
0.04	1/1/2006	3/31/2006	9/8/2006
0.039	4/1/2006	6/30/2006	9/8/2008
0.039	7/1/2006	9/30/2006	9/8/2008
0.0395	10/1/2006	12/31/2006	9/8/2008
0.0112	1/1/2006	12/31/2006	8/19/2014
0.0417	10/1/2006	12/31/2006	8/19/2014
0.0563	1/1/2006	12/31/2006	8/19/2014
0.057	4/1/2006	6/30/2006	8/19/2014
0.067	7/1/2006	9/30/2006	8/19/2014
0.067	9/1/2006	9/30/2006	8/19/2014
0.0264	4/1/2006	6/30/2006	2/20/2009
0.0264	7/1/2006	9/30/2006	11/22/2006
0.0351	10/1/2006	12/31/2006	5/17/2007
0.171	1/1/2006	3/31/2006	9/8/2006
0.18	4/1/2006	6/30/2006	8/12/2009
0.17	7/1/2006	9/30/2006	8/12/2009
0.019	10/1/2006	12/31/2006	9/8/2008
0.019	4/1/2006	6/30/2006	2/20/2009
0.029	7/1/2006	9/30/2006	2/20/2009
0.038	10/1/2006	12/31/2006	9/8/2008
25	5/1/2006	3/31/2007	8/19/2014
12	7/1/2006	6/30/2007	8/19/2014
23	7/1/2006	6/30/2007	8/19/2014
20	7/1/2006	6/30/2007	8/19/2014
11	7/1/2006	6/30/2007	8/19/2014
0.011	10/1/2006	12/31/2006	9/8/2008
0.021	10/1/2006	12/31/2006	9/8/2008
0.01875	7/1/2006	9/30/2006	11/19/2008
0.054	10/1/2006	12/31/2006	8/23/2007
0.051	1/1/2006	3/31/2006	9/8/2006
0.04	4/1/2006	6/30/2006	6/6/2008
0.063	7/1/2006	9/30/2006	6/6/2008
0.051	10/1/2006	12/31/2006	11/19/2007
0.048	10/1/2006	12/31/2006	11/19/2007
0.053	7/1/2006	9/30/2006	8/23/2007
0.042	7/1/2006	9/30/2006	6/6/2008
0.035	10/1/2006	12/31/2006	11/19/2007
0.017	10/1/2006	12/31/2006	9/8/2008
0.016	7/1/2006	9/30/2006	9/8/2008
0.014	10/1/2006	12/31/2006	9/8/2008
0.014	7/1/2006	9/30/2006	6/6/2008
0.0195	10/1/2006	12/31/2006	6/6/2008

8/19/2014 09	CA		
8/19/2014 09	CA	1	9132
8/19/2014 09	CA		
8/19/2014 09	CA		
8/19/2014 09	CA		
8/19/2014 09	CA	1	1301
8/19/2014 09	CA		
8/19/2014 09	CA		
8/19/2014 09	CA		
09	CA	1	162
09	CA	1	252
09	CA	1	81
09	CA	1	25
09	CA		
09	CA		
8/19/2014 09	CA	1	478
8/19/2014 09	CA		
8/19/2014 09	CA		
8/19/2014 09	CA	1	40
8/19/2014 09	CA		
8/19/2014 09	CA		
8/19/2014 09	CA	1	6379
8/19/2014 09	CA	1	16000
8/19/2014 09	CA		
8/19/2014 09	CA		
09	CA	1	145
09	CA	1	35
09	CA	1	804
09	CA	1	30
09	CA	1	25
8/19/2014 09	CA	1	66451
8/19/2014 09	CA	1	12427
8/19/2014 09	CA	1	1200
8/19/2014 09	CA	1	62
8/19/2014 09	CA	1	100
8/19/2014 09	CA		
8/19/2014 09	CA		
8/19/2014 09	CA		
8/19/2014 09	CA	1	40
8/19/2014 09	CA	1	50
8/19/2014 09	CA	1	45
8/19/2014 09	CA		
8/19/2014 09	CA	1	6082
8/19/2014 09	CA	1	4891
8/19/2014 09	CA		
8/19/2014 09	CA	1	350
8/19/2014 09	CA		

2006	CA5100109	WILDEWOOD MUTUAL WATER CO., INC.	A
2006	CA5100141	MERIDIAN ELEMENTARY SCHOOL	A
2006	CA5100141	MERIDIAN ELEMENTARY SCHOOL	A
2006	CA5100145	WINSHIP ELEMENTARY SCHOOL	A
2006	CA5100149	BARRY ELEMENTARY SCHOOL	A
2006	CA5100149	BARRY ELEMENTARY SCHOOL	A
2006	CA5110001	CITY OF LIVE OAK	A
2006	CA5110001	CITY OF LIVE OAK	A
2006	CA5110001	CITY OF LIVE OAK	A
2006	CA5403054	PFFJ, LLC	A
2006	CA5403054	PFFJ, LLC	A
2006	CA5403054	PFFJ, LLC	A
2006	CA5410024	RICHGROVE COMMUNITY SERVICES DISTRICT	A
2006	CA5410050	ALPAUGH COMMUNITY SERVICES DISTRICT	A
2006	NN0432007	Red Rock (Red Valley) BIA Day School -BIA	A
2006	NN0435112	Rough Rock Demonstration BIA School -BIA	A
2006	NN0435212	Rough Rock BIA High School -BIA	A
2006	NV0000165	MANHATTAN TOWN WATER	A
2007	090400002	Nolic Intertie	A
2007	090400013	Whitehorse Pass (Shopishk)	I
2007	090400021	Pia Oik	I
2007	090400022	Ak Chin	A
2007	090400028	North Komelic	I
2007	090400030	Pisinemo Intertie	A
2007	090400034	Cockleburr	A
2007	090400054	BIA Keams Canyon	A
2007	090400054	BIA Keams Canyon	A
2007	090400057	Second Mesa Day School - BIA	A
2007	090400057	Second Mesa Day School - BIA	A
2007	090400060	BIA San Carlos	A
2007	090400060	BIA San Carlos	A
2007	090400063	BIA Truxton Agency	A
2007	090400063	BIA Truxton Agency	A
2007	090400099	Scottsdale Pavilions	I
2007	090400106	Polacca	A
2007	090400107	Sipaulovi (Lower Sipaulovi/Lower Mishongnovi)	A
2007	090400107	Sipaulovi (Lower Sipaulovi/Lower Mishongnovi)	A
2007	090400109	Salt River Public Works	A
2007	090400109	Salt River Public Works	A
2007	090400109	Salt River Public Works	A
2007	090400116	Yavapai Apache - Middle Verde	A
2007	090400226	Greater Santa Rosa Regional	A
2007	090400234	Desert Diamond Why	A
2007	090400234	Desert Diamond Why	A
2007	090400259	Shungopavi	A
2007	090400259	Shungopavi	A
2007	090400394	Mishongnovi (Upper Sipaulovi/Upper Mishongnovi)	A

CWS	255	b_101-500	GW
NTNCWS	100	a_<=100	GW
NTNCWS	100	a_<=100	GW
NTNCWS	38	a_<=100	GW
NTNCWS	650	c_501-1,000	GW
NTNCWS	650	c_501-1,000	GW
CWS	8700	e_3,301-10,000	GW
CWS	8700	e_3,301-10,000	GW
CWS	8700	e_3,301-10,000	GW
NTNCWS	87	a_<=100	GW
NTNCWS	87	a_<=100	GW
NTNCWS	87	a_<=100	GW
CWS	3400	e_3,301-10,000	GW
CWS	1026	d_1,001-3,300	GW
CWS	55	a_<=100	GW
CWS	200	b_101-500	GW
NTNCWS	350	b_101-500	GW
CWS	40	a_<=100	GW
CWS	168	b_101-500	GW
CWS	40	a_<=100	GW
CWS	50	a_<=100	GW
CWS	120	b_101-500	GW
CWS	120	b_101-500	GW
CWS	472	b_101-500	GW
CWS	90	a_<=100	GW
CWS	861	c_501-1,000	GW
CWS	861	c_501-1,000	GW
CWS	376	b_101-500	GW
CWS	376	b_101-500	GW
NTNCWS	2150	d_1,001-3,300	GW
NTNCWS	2150	d_1,001-3,300	GW
CWS	34	a_<=100	GW
CWS	34	a_<=100	GW
NTNCWS	1350	d_1,001-3,300	GW
CWS	2600	d_1,001-3,300	GW
CWS	523	c_501-1,000	GW
CWS	523	c_501-1,000	GW
CWS	35470	f_10,001-50,000	GW
CWS	35470	f_10,001-50,000	GW
CWS	35470	f_10,001-50,000	GW
CWS	493	b_101-500	GW
CWS	1229	d_1,001-3,300	GW
NTNCWS	100	a_<=100	GW
NTNCWS	100	a_<=100	GW
CWS	1500	d_1,001-3,300	GW
CWS	1500	d_1,001-3,300	GW
CWS	450	b_101-500	GW

P	621009		1005	02
L	621006		1005	02
L	621007		1005	02
L	721008		1005	02
L	621006		1005	02
L	721007		1005	02
L	621005		1005	02
L	621006		1005	02
L	621007		1005	02
P	600005		1005	01
P	600007		1005	01
P	700010		1005	01
L	512021		1005	02
L	712002		1005	02
F	043200701100542006	275	1005	02
F	043511201100512005	293	1005	02
F	043521202100512006	294	1005	02
L	27007	441	1005	02
N	040000202100542007	2	1005	02
N	040001302100542007	12	1005	02
N	040002102100542007	20	1005	02
N	040002202100542007	21	1005	02
N	040002802100542007	27	1005	02
N	040003002100542007	29	1005	02
N	040003402100542007	33	1005	02
F	040005402100542007	53	1005	02
F	0400054021005102007	53	1005	02
F	040005702100542007	1943264938	1005	02
F	0400057021005102007	1943264938	1005	02
F	040006002100572007	59	1005	02
F	0400060021005102007	59	1005	02
F	040006302100572007	62	1005	02
F	0400063021005102007	62	1005	02
N	0400099021005102007	94	1005	02
N	0400106021005102007	100	1005	02
N	040010702100542007	101	1005	02
N	0400107021005102007	101	1005	02
N	040010902100542007	103	1005	02
N	040010902100572007	103	1005	02
N	0400109021005102007	103	1005	02
N	0400116021005102007	108	1005	02
N	040022602100542007	121	1005	02
N	040023402100542007	999713907	1005	02
N	0400234021005102007	999713907	1005	02
N	040025902100542007	140	1005	02
N	0400259021005102007	140	1005	02
N	040039402100542007	197	1005	02

0.0135	10/1/2006	12/31/2006	6/6/2008
0.0364	7/1/2006	9/30/2006	6/6/2008
0.0364	10/1/2006	12/31/2006	6/6/2008
0.017	7/1/2006	9/30/2006	6/6/2008
0.0112	7/1/2006	9/30/2006	6/4/2010
0.0112	10/1/2006	12/31/2006	6/4/2010
0.018	4/1/2006	6/30/2006	6/6/2008
0.0355	7/1/2006	9/30/2006	6/6/2008
0.0211	10/1/2006	12/31/2006	6/6/2008
0.06256	1/1/2006	3/31/2006	8/19/2014
0.062	4/1/2006	6/30/2006	8/19/2014
0.054	10/1/2006	12/31/2006	8/19/2014
0.01013	1/1/2006	3/31/2006	6/8/2009
0.016	10/1/2006	12/31/2006	6/4/2010
0.034	4/17/2006	12/31/2007	2/25/2008
0.0515	1/1/2006	12/31/2006	2/25/2008
0.039	1/1/2006	12/31/2006	2/25/2008
0.054	1/1/2006	12/31/2006	2/27/2007
0.013	4/1/2007	6/30/2007	8/21/2007
0.013	4/1/2007	6/30/2007	8/21/2007
0.024	4/1/2007	6/30/2007	8/21/2007
0.026	4/1/2007	6/30/2007	8/21/2007
0.033	4/1/2007	6/30/2007	8/21/2007
0.011	4/1/2007	6/30/2007	8/21/2007
0.033	4/1/2007	6/30/2007	8/21/2007
0.033	4/1/2007	6/30/2007	8/21/2007
0.03275	10/1/2007	12/31/2007	3/3/2008
0.014	4/1/2007	6/30/2007	12/3/2007
0.017	10/1/2007	12/31/2007	3/3/2008
0.021	7/1/2007	9/30/2007	12/3/2007
0.01203	10/1/2007	12/31/2007	3/3/2008
0.014	7/1/2007	9/30/2007	12/3/2007
0.01218	10/1/2007	12/31/2007	3/3/2008
0.0246	10/1/2007	12/31/2007	3/3/2008
0.02	10/1/2007	12/31/2007	3/3/2008
0.017	4/1/2007	6/30/2007	8/21/2007
0.017	10/1/2007	12/31/2007	3/3/2008
0.023	4/1/2007	6/30/2007	8/21/2007
0.023	7/1/2007	9/30/2007	12/3/2007
0.024	10/1/2007	12/31/2007	3/3/2008
0.024	10/1/2007	12/31/2007	3/3/2008
0.021	4/1/2007	6/30/2007	8/21/2007
0.223	4/1/2007	6/30/2007	8/21/2007
0.28557	10/1/2007	12/31/2007	3/3/2008
0.014	4/1/2007	6/30/2007	8/21/2007
0.0145	10/1/2007	12/31/2007	3/3/2008
0.016	4/1/2007	6/30/2007	8/21/2007

8/19/2014	09	CA	1	255
8/19/2014	09	CA	1	100
8/19/2014	09	CA		
2/27/2013	09	CA	1	38
8/19/2014	09	CA	1	650
8/19/2014	09	CA		
8/19/2014	09	CA	1	8700
8/19/2014	09	CA		
8/19/2014	09	CA		
	09	CA	1	87
	09	CA		
	09	CA		
8/19/2014	09	CA	1	3400
8/19/2014	09	CA	1	1026
9/5/2014	09	NN	1	55
9/5/2014	09	NN	1	200
9/5/2014	09	NN	1	350
11/17/2011	09	NV	1	40
8/28/2014	09	09	1	168
8/28/2014	09	09	1	40
8/28/2014	09	09	1	50
8/28/2014	09	09	1	120
8/28/2014	09	09	1	120
8/28/2014	09	09	1	472
8/28/2014	09	09	1	90
8/28/2014	09	09	1	861
8/28/2014	09	09		
8/28/2014	09	09	1	376
8/28/2014	09	09		
8/28/2014	09	09	1	2150
8/28/2014	09	09		
8/28/2014	09	09	1	34
8/28/2014	09	09		
8/28/2014	09	09	1	1350
8/28/2014	09	09	1	2600
8/28/2014	09	09	1	523
8/28/2014	09	09		
8/28/2014	09	09	1	35470
8/28/2014	09	09		
8/28/2014	09	09		
8/28/2014	09	09	1	493
8/28/2014	09	09	1	1229
8/28/2014	09	09	1	100
8/28/2014	09	09		
8/28/2014	09	09	1	1500
8/28/2014	09	09		
8/28/2014	09	09	1	450

2007	090400394	Mishongnovi (Upper Sipaulovi/Upper Mishongnovi)	A
2007	090400395	Hopi High School - BIA	A
2007	090400695	Salt River North Mesa	A
2007	090400703	Casino Arizona Talking Stick (CATS)	A
2007	090600159	Benton Paiute Tribe	A
2007	090605129	Oasis Mobile Home Park	A
2007	090605129	Oasis Mobile Home Park	A
2007	090605129	Oasis Mobile Home Park	A
2007	090605130	Torres-Martinez Clinic	A
2007	090605130	Torres-Martinez Clinic	A
2007	090605140	Robin Lawson Trailer Park	A
2007	090605140	Robin Lawson Trailer Park	A
2007	090605154	Indian Village	A
2007	090605159	Duro Mobile Home Park (Desert)	I
2007	090605159	Duro Mobile Home Park (Desert)	I
2007	090605159	Duro Mobile Home Park (Desert)	I
2007	090605160	DD Mobile Home Park	A
2007	090605160	DD Mobile Home Park	A
2007	090605160	DD Mobile Home Park	A
2007	093200171	Yerington (Campbell Ranch)	A
2007	093200364	Battle Mountain	A
2007	093200364	Battle Mountain	A
2007	093200371	Rite of Passage - ATC	I
2007	AZ0402012	POMERENE DWID	A
2007	AZ0402012	POMERENE DWID	A
2007	AZ0402014	DOUGLAS CITY OF	A
2007	AZ0402014	DOUGLAS CITY OF	A
2007	AZ0402032	SUE JUAN WATER COMPANY	N
2007	AZ0402073	PEARCE ELEMENTARY SCHOOL	A
2007	AZ0404341	SPRING CREEK INN	A
2007	AZ0404869	USDA TNF GRAPEVINE CAMPGROUND	A
2007	AZ0406004	VERDE LEE WATER COMPANY	A
2007	AZ0407026	DESERT HILLS WATER	A
2007	AZ0407051	NEW RIVER UTILITY COMPANY INC	A
2007	AZ0407052	SABROSA WATER CO NEW RIVER	N
2007	AZ0407052	SABROSA WATER CO NEW RIVER	N
2007	AZ0407071	WATER UTIL OF GREATER TONOPAH SUNSHINE	A
2007	AZ0407073	TIERRA BUENA WATER COMPANY	A
2007	AZ0407125	TORTILLA FLAT RESORT	A
2007	AZ0407305	USAF LUKE AIR FORCE BASE	A
2007	AZ0407305	USAF LUKE AIR FORCE BASE	A
2007	AZ0407307	ADJC ADOBE MOUNTAIN SCHOOL	A
2007	AZ0407392	BUCKEYE ACRES MHP	A
2007	AZ0407401	LIBERTY SCHOOL	A
2007	AZ0407624	PIONEER RV RESORT	A
2007	AZ0407682	VILLAGE OF ORANGEWOOD	A
2007	AZ0407700	FEDERAL CORRECTION INSTITUTION	A

CWS	450	b_101-500	GW
CWS	1150	d_1,001-3,300	GW
CWS	70	a_<=100	GW
NTNCWS	5825	e_3,301-10,000	GW
CWS	90	a_<=100	GW
CWS	1750	d_1,001-3,300	GW
CWS	1750	d_1,001-3,300	GW
CWS	1750	d_1,001-3,300	GW
NTNCWS	266	b_101-500	GW
NTNCWS	266	b_101-500	GW
CWS	150	b_101-500	GW
CWS	150	b_101-500	GW
CWS	75	a_<=100	GW
CWS	25	a_<=100	GW
CWS	25	a_<=100	GW
CWS	25	a_<=100	GW
CWS	300	b_101-500	GW
CWS	300	b_101-500	GW
CWS	300	b_101-500	GW
CWS	100	a_<=100	GW
CWS	120	b_101-500	GW
CWS	120	b_101-500	GW
CWS	150	b_101-500	GW
CWS	1005	d_1,001-3,300	GW
CWS	1005	d_1,001-3,300	GW
CWS	13300	f_10,001-50,000	GW
CWS	13300	f_10,001-50,000	GW
CWS	185	b_101-500	GW
NTNCWS	100	a_<=100	GW
CWS	200	b_101-500	GW
NTNCWS	30	a_<=100	GW
CWS	450	b_101-500	GW
CWS	4415	e_3,301-10,000	SWP
CWS	11475	f_10,001-50,000	GW
CWS	0	a_<=100	GW
CWS	0	a_<=100	GW
CWS	406	b_101-500	GW
CWS	310	b_101-500	GW
TNCWS	30	a_<=100	GW
CWS	7775	e_3,301-10,000	GW
CWS	7775	e_3,301-10,000	GW
CWS	500	b_101-500	GW
CWS	71	a_<=100	GW
NTNCWS	775	c_501-1,000	GW
CWS	583	c_501-1,000	GW
CWS	500	b_101-500	GW
CWS	1500	d_1,001-3,300	GW

N	0400394021005102007	197	1005	02
F	0400395021005102007	198	1005	02
N	0400695021005102007	226	1005	02
P	0400703021005102007	234	1005	02
N	0600159021005102007	335	1005	02
P	060512902100542007	404	1005	02
P	060512902100572007	404	1005	02
P	0605129021005102007	404	1005	02
N	060513002100572007	405	1005	02
N	0605130021005102007	405	1005	02
P	060514002100542007	415	1005	02
P	0605140021005102007	415	1005	02
P	060515402100542007	1943264884	1005	02
P	060515902100542007	1943264886	1005	02
P	060515902100572007	1943264886	1005	02
P	0605159021005102007	1943264886	1005	02
P	060516002100542007	1943264888	1005	02
P	060516002100572007	1943264888	1005	02
P	0605160021005102007	1943264888	1005	02
N	320017102100512007	448	1005	02
N	320036402100512007	458	1005	02
N	3200364021005102007	458	1005	02
P	320037102100512007	464	1005	02
P	4922	8619	1005	02
P	4923	8620	1005	02
L	61775	8623	1005	02
L	61779	8628	1005	02
P	5814	8661	1005	02
L	6008	8685	1005	02
M	9211	9019	1005	02
F	2723	76	1005	02
P	1009	88	1005	02
P	2721	9127	1005	02
P	17018	9148	1005	02
P	13932	9151	1005	02
P	13933	9149	1005	02
P	5118	9173	1005	02
P	10919	9175	1005	02
P	4019	137	1005	02
F	40183	144	1005	02
F	40184	9424	1005	02
S	7519	9426	1005	02
M	4517	9454	1005	02
L	11334	9457	1005	02
M	8113	9510	1005	02
M	3425	9527	1005	02
F	3631	168	1005	02

0.018	10/1/2007	12/31/2007	3/3/2008
0.023	10/1/2007	12/31/2007	3/3/2008
0.01438	10/1/2007	12/31/2007	3/3/2008
0.0312	10/1/2007	12/31/2007	3/3/2008
0.021	10/1/2007	12/31/2007	6/3/2008
0.0178	4/1/2007	6/30/2007	8/21/2007
0.017	7/1/2007	9/30/2007	12/3/2007
0.0238	10/1/2007	12/31/2007	3/3/2008
0.015	7/1/2007	9/30/2007	12/3/2007
0.01233	10/1/2007	12/31/2007	3/3/2008
12.3	4/1/2007	6/30/2007	8/21/2007
0.0115	10/1/2007	12/31/2007	3/3/2008
14.3	4/1/2007	6/30/2007	8/21/2007
29	4/1/2007	6/30/2007	8/21/2007
0.028	7/1/2007	9/30/2007	12/3/2007
0.029	10/1/2007	12/31/2007	3/3/2008
0.0536	4/1/2007	6/30/2007	8/21/2007
0.059	7/1/2007	9/30/2007	12/3/2007
0.0505	10/1/2007	12/31/2007	3/3/2008
0.03	1/1/2007	12/31/2007	5/30/2007
0.026	1/1/2007	3/31/2007	5/30/2007
0.025	10/1/2007	12/31/2007	6/3/2008
0.016	1/1/2007	3/31/2007	5/30/2007
0.014	10/1/2007	12/31/2007	3/17/2008
0.022	10/1/2007	12/31/2007	4/15/2008
0.016	10/1/2007	12/31/2007	4/15/2008
0.026	10/1/2007	12/31/2007	6/27/2008
0.028	10/1/2007	12/31/2007	9/24/2009
0.012	10/1/2007	12/31/2007	5/15/2008
0.036	10/1/2007	12/31/2007	3/17/2008
0.08	10/1/2007	12/31/2007	3/17/2008
0.021	10/1/2007	12/31/2007	3/17/2008
0.015	10/1/2007	12/31/2007	5/15/2008
0.01	10/1/2007	12/31/2007	3/17/2008
0.034	10/1/2007	12/31/2007	3/17/2008
0.022	10/1/2007	12/31/2007	4/15/2008
0.012	10/1/2007	12/31/2007	3/17/2008
0.013	10/1/2007	12/31/2007	4/15/2008
0.086	10/1/2007	12/31/2007	6/27/2008
0.017	10/1/2007	12/31/2007	6/27/2008
0.013	10/1/2007	12/31/2007	6/27/2008
0.015	10/1/2007	12/31/2007	4/15/2008
0.019	10/1/2007	12/31/2007	5/15/2008
0.035	10/1/2007	12/31/2007	3/17/2008
0.022	10/1/2007	12/31/2007	4/15/2008
0.02	10/1/2007	12/31/2007	4/15/2008
0.014	10/1/2007	12/31/2007	3/17/2008

8/28/2014 09	09		
8/28/2014 09	09	1	1150
8/28/2014 09	09	1	70
8/28/2014 09	09	1	5825
8/28/2014 09	09	1	90
8/28/2014 09	09	1	1750
8/28/2014 09	09		
8/28/2014 09	09		
8/28/2014 09	09	1	266
8/28/2014 09	09		
8/28/2014 09	09	1	150
8/28/2014 09	09		
8/28/2014 09	09	1	75
8/28/2014 09	09	1	25
8/28/2014 09	09		
8/28/2014 09	09		
8/28/2014 09	09	1	300
8/28/2014 09	09		
8/28/2014 09	09		
8/28/2014 09	09	1	100
8/28/2014 09	09	1	120
8/28/2014 09	09		
8/28/2014 09	09	1	150
12/27/2012 09	AZ	1	1005
12/27/2012 09	AZ		
12/27/2012 09	AZ	1	13300
12/27/2012 09	AZ		
9/15/2014 09	AZ	1	185
12/27/2012 09	AZ	1	100
12/27/2012 09	AZ	1	200
12/27/2012 09	AZ	1	30
12/27/2012 09	AZ	1	450
12/27/2012 09	AZ	1	4415
12/27/2012 09	AZ	1	11475
9/15/2014 09	AZ	1	0
9/15/2014 09	AZ		
12/27/2012 09	AZ	1	406
12/27/2012 09	AZ	1	310
9/15/2014 09	AZ	1	30
12/27/2012 09	AZ	1	7775
12/27/2012 09	AZ		
12/27/2012 09	AZ	1	500
12/27/2012 09	AZ	1	71
12/27/2012 09	AZ	1	775
12/27/2012 09	AZ	1	583
12/27/2012 09	AZ	1	500
12/27/2012 09	AZ	1	1500

2007	AZ0407713	TRIPLE G DAIRY	A
2007	AZ0407720	SADDLE MOUNTAIN DAIRY	A
2007	AZ0407732	VWC BUCKEYE DIVISION-SONORAN RIDGE	A
2007	AZ0407745	CANAM STEEL CORPORATION	A
2007	AZ0407745	CANAM STEEL CORPORATION	A
2007	AZ0407745	CANAM STEEL CORPORATION	A
2007	AZ0407745	CANAM STEEL CORPORATION	A
2007	AZ0408035	TRUXTON CANYON WATER COMPANY	A
2007	AZ0408046	LAGOON ESTATES WC UNIT 2	A
2007	AZ0408061	SUNCREST APARTMENTS	N
2007	AZ0408081	GOLDEN VALLEY IMPROVEMENT DISTRICT	A
2007	AZ0409025	MOUNTAIN GLEN WATER SERVICE- LINDEN EAST	N
2007	AZ0410006	AVRA WATER COOP INC	A
2007	AZ0410006	AVRA WATER COOP INC	A
2007	AZ0410006	AVRA WATER COOP INC	A
2007	AZ0410006	AVRA WATER COOP INC	A
2007	AZ0410006	AVRA WATER COOP INC	A
2007	AZ0410006	AVRA WATER COOP INC	A
2007	AZ0410118	WHY DWID	A
2007	AZ0410142	RANCHO DEL CONEJO COMM WATER CO	A
2007	AZ0410142	RANCHO DEL CONEJO COMM WATER CO	A
2007	AZ0410142	RANCHO DEL CONEJO COMM WATER CO	A
2007	AZ0410217	DECKER COMMUNITY WC	N
2007	AZ0410218	METROPOLITAN DWID - LAZY B	A
2007	AZ0410260	DOME WELL COOP	A
2007	AZ0410357	METROPOLITAN DWID - DIABLO VILLAGE	A
2007	AZ0411024	CASA GRANDE WEST WATER COMPANY	A
2007	AZ0411024	CASA GRANDE WEST WATER COMPANY	A
2007	AZ0411042	PICACHO WATER IMPROVEMENT CORP	A
2007	AZ0411052	TONTO BASIN WATER - CACTUS FOREST	A
2007	AZ0411087	MARICOPA MOUNTAIN DWID 1	A
2007	AZ0411089	CEMEX CASA GRANDE SOUTH PLANT	N
2007	AZ0411097	PAPAGO BUTTE DWID	A
2007	AZ0411097	PAPAGO BUTTE DWID	A
2007	AZ0411100	THUNDERBIRD FARMS DWID	A
2007	AZ0411123	HIDDEN VLY FARMETTES DWID	N
2007	AZ0411354	MARICOPA AGRICULTURE CENTER	A
2007	AZ0411557	NEW SADDLEBACK VISTA DWID	A
2007	AZ0411712	ANTELOPE PEAK DWID	A
2007	AZ0411712	ANTELOPE PEAK DWID	A
2007	AZ0412001	EPCOR WATER - TUBAC	A
2007	AZ0412001	EPCOR WATER - TUBAC	A
2007	AZ0412001	EPCOR WATER - TUBAC	A
2007	AZ0412004	NOGALES CITY OF	A
2007	AZ0412004	NOGALES CITY OF	A
2007	AZ0412004	NOGALES CITY OF	A
2007	AZ0412025	VALLE VERDE WATER COMPANY - WEST	A

CWS	84	a_<=100	GW
NTNCWS	25	a_<=100	GW
CWS	171	b_101-500	GW
NTNCWS	100	a_<=100	GW
NTNCWS	100	a_<=100	GW
NTNCWS	100	a_<=100	GW
NTNCWS	100	a_<=100	GW
CWS	2126	d_1,001-3,300	GW
CWS	90	a_<=100	GW
CWS	50	a_<=100	GW
CWS	3950	e_3,301-10,000	GW
CWS	0	a_<=100	GW
CWS	7650	e_3,301-10,000	GW
CWS	7650	e_3,301-10,000	GW
CWS	7650	e_3,301-10,000	GW
CWS	7650	e_3,301-10,000	GW
CWS	7650	e_3,301-10,000	GW
CWS	7650	e_3,301-10,000	GW
CWS	450	b_101-500	GW
CWS	1050	d_1,001-3,300	GW
CWS	1050	d_1,001-3,300	GW
CWS	1050	d_1,001-3,300	GW
CWS	0	a_<=100	GW
CWS	84	a_<=100	GW
CWS	30	a_<=100	GW
CWS	3304	e_3,301-10,000	GW
CWS	834	c_501-1,000	GW
CWS	834	c_501-1,000	GW
CWS	400	b_101-500	GW
CWS	699	c_501-1,000	GW
CWS	420	b_101-500	GW
NTNCWS	9	a_<=100	GW
CWS	500	b_101-500	GW
CWS	500	b_101-500	GW
CWS	1600	d_1,001-3,300	GW
CWS	24	a_<=100	GW
NTNCWS	100	a_<=100	GW
CWS	129	b_101-500	GW
CWS	60	a_<=100	GW
CWS	60	a_<=100	GW
CWS	1485	d_1,001-3,300	GW
CWS	1485	d_1,001-3,300	GW
CWS	1485	d_1,001-3,300	GW
CWS	22000	f_10,001-50,000	GW
CWS	22000	f_10,001-50,000	GW
CWS	22000	f_10,001-50,000	GW
NTNCWS	60	a_<=100	GW

P	720	169	1005	02
P	314	9541	1005	02
P	1021	9543	1005	02
P	2622	9550	1005	02
P	2621	9550	1005	02
P	2620	9550	1005	02
P	2627	9550	1005	02
P	6060	183	1005	02
P	6435	184	1005	02
P	11340	186	1005	02
P	3023	9641	1005	02
P	5927	9736	1005	02
P	9625	9799	1005	02
P	9626	9797	1005	02
P	9627	9793	1005	02
P	9628	9796	1005	02
P	9629	9798	1005	02
P	9630	9794	1005	02
P	8021	240	1005	02
P	6820	10033	1005	02
P	6821	10031	1005	02
P	6822	10032	1005	02
P	7324	10102	1005	02
P	3513	10103	1005	02
P	9113	10112	1005	02
P	1013	10148	1005	02
P	14918	10172	1005	02
P	14919	10171	1005	02
P	12016	10182	1005	02
M	1011	269	1005	02
P	5428	10204	1005	02
P	14421	10205	1005	02
P	17263	10210	1005	02
P	17275	10211	1005	02
M	7545	10212	1005	02
P	10431	10233	1005	02
M	11316	10260	1005	02
P	7633	10279	1005	02
M	11548	18059	1005	02
M	11549	10287	1005	02
P	7914	10290	1005	02
P	7915	10292	1005	02
P	7916	19618	1005	02
L	34616	10293	1005	01
L	34617	10296	1005	01
L	34618	10297	1005	01
M	3033	10312	1005	02

0.015	10/1/2007	12/31/2007	4/15/2008
0.038	10/1/2007	12/31/2007	3/17/2008
0.011	10/1/2007	12/31/2007	3/17/2008
0.071	1/1/2007	3/31/2007	2/15/2008
0.071	4/1/2007	6/30/2007	2/15/2008
0.071	7/1/2007	9/30/2007	2/15/2008
0.071	10/1/2007	12/31/2007	4/15/2008
0.017	10/1/2007	12/31/2007	4/15/2008
0.011	10/1/2007	12/31/2007	4/15/2008
0.02	10/1/2007	12/31/2007	9/24/2009
0.019	10/1/2007	12/31/2007	4/15/2008
0.017	10/1/2007	12/31/2007	5/15/2008
0.017	10/1/2007	12/31/2007	3/17/2008
0.016	10/1/2007	12/31/2007	4/15/2008
0.014	10/1/2007	12/31/2007	4/15/2008
0.014	10/1/2007	12/31/2007	4/15/2008
0.014	10/1/2007	12/31/2007	4/15/2008
0.013	10/1/2007	12/31/2007	4/15/2008
0.166	10/1/2007	12/31/2007	8/19/2008
0.017	10/1/2007	12/31/2007	3/17/2008
0.012	10/1/2007	12/31/2007	4/15/2008
0.012	10/1/2007	12/31/2007	4/15/2008
0.014	10/1/2007	12/31/2007	4/15/2008
0.034	10/1/2007	12/31/2007	4/15/2008
0.02	10/1/2007	12/31/2007	4/15/2008
0.013	10/1/2007	12/31/2007	3/17/2008
0.018	10/1/2007	12/31/2007	3/17/2008
0.017	10/1/2007	12/31/2007	4/15/2008
0.011	10/1/2007	12/31/2007	4/15/2008
0.011	10/1/2007	12/31/2007	4/15/2008
0.02	10/1/2007	12/31/2007	4/15/2008
0.014	10/1/2007	12/31/2007	9/24/2009
0.013	10/1/2007	12/31/2007	3/17/2008
0.014	10/1/2007	12/31/2007	11/17/2008
0.015	10/1/2007	12/31/2007	4/15/2008
0.019	10/1/2007	12/31/2007	9/24/2009
0.032	10/1/2007	12/31/2007	4/15/2008
0.016	10/1/2007	12/31/2007	4/15/2008
0.012	10/1/2007	12/31/2007	3/17/2008
0.013	10/1/2007	12/31/2007	4/15/2008
0.021	10/1/2007	12/31/2007	5/15/2008
0.038	10/1/2007	12/31/2007	5/15/2008
0.019	10/1/2007	12/31/2007	5/15/2008
0.022	10/1/2007	12/31/2007	2/19/2009
0.022	10/1/2007	12/31/2007	2/19/2009
0.012	10/1/2007	12/31/2007	2/19/2009
0.013	10/1/2007	12/31/2007	3/17/2008

12/27/2012 09	AZ	1	84
12/27/2012 09	AZ	1	25
12/27/2012 09	AZ	1	171
12/27/2012 09	AZ	1	100
12/27/2012 09	AZ		
12/27/2012 09	AZ		
12/27/2012 09	AZ		
12/27/2012 09	AZ	1	2126
12/27/2012 09	AZ	1	90
9/15/2014 09	AZ	1	50
12/27/2012 09	AZ	1	3950
9/15/2014 09	AZ	1	0
12/27/2012 09	AZ	1	7650
12/27/2012 09	AZ		
12/27/2012 09	AZ		
12/27/2012 09	AZ		
12/27/2012 09	AZ		
12/27/2012 09	AZ		
12/27/2012 09	AZ	1	450
12/27/2012 09	AZ	1	1050
12/27/2012 09	AZ		
12/27/2012 09	AZ		
9/15/2014 09	AZ	1	0
12/27/2012 09	AZ	1	84
9/15/2014 09	AZ	1	30
12/27/2012 09	AZ	1	3304
12/27/2012 09	AZ	1	834
12/27/2012 09	AZ		
12/27/2012 09	AZ	1	400
12/27/2012 09	AZ	1	699
9/15/2014 09	AZ	1	420
9/15/2014 09	AZ	1	9
12/27/2012 09	AZ	1	500
12/27/2012 09	AZ		
12/27/2012 09	AZ	1	1600
9/15/2014 09	AZ	1	24
12/27/2012 09	AZ	1	100
12/27/2012 09	AZ	1	129
12/27/2012 09	AZ	1	60
12/27/2012 09	AZ		
12/27/2012 09	AZ	1	1485
12/27/2012 09	AZ		
12/27/2012 09	AZ		
12/27/2012 09	AZ	1	22000
12/27/2012 09	AZ		
12/27/2012 09	AZ		
12/27/2012 09	AZ	1	60

2007	AZ0412037	BACA FLOAT WATER COMPANY	A
2007	AZ0413001	ABRA WATER COMPANY	A
2007	AZ0413012	BIG PARK WATER COMPANY	A
2007	AZ0413012	BIG PARK WATER COMPANY	A
2007	AZ0413012	BIG PARK WATER COMPANY	A
2007	AZ0413012	BIG PARK WATER COMPANY	A
2007	AZ0413012	BIG PARK WATER COMPANY	A
2007	AZ0413012	BIG PARK WATER COMPANY	A
2007	AZ0413012	BIG PARK WATER COMPANY	A
2007	AZ0413038	LAKE VERDE WATER COMPANY	A
2007	AZ0413038	LAKE VERDE WATER COMPANY	A
2007	AZ0413039	MAYER DWID	A
2007	AZ0413039	MAYER DWID	A
2007	AZ0413039	MAYER DWID	A
2007	AZ0413041	OAK CREEK WATER CO 1	A
2007	AZ0413041	OAK CREEK WATER CO 1	A
2007	AZ0413042	OAK CREEK PUBLIC SERVICE LLC	A
2007	AZ0413055	ACME WATER - BLUE HILLS	A
2007	AZ0413060	COTTONWOOD MUNICIPAL WATER VV 1	A
2007	AZ0413060	COTTONWOOD MUNICIPAL WATER VV 1	A
2007	AZ0413071	MONTEZUMA RIMROCK WATER COMPANY	A
2007	AZ0413071	MONTEZUMA RIMROCK WATER COMPANY	A
2007	AZ0413075	LITTLE PARK WATER COMPANY	A
2007	AZ0413075	LITTLE PARK WATER COMPANY	A
2007	AZ0413092	VERDE VALLEY MEDICAL CENTER	N
2007	AZ0413095	OAK CREEK ELEMENTARY SCHOOL	A
2007	AZ0413100	VERDE VALLEY SCHOOL	N
2007	AZ0413103	PINE VALLEY WATER COMPANY	A
2007	AZ0413104	COTTONWOOD MUNICIPAL WATER VV2	A
2007	AZ0413104	COTTONWOOD MUNICIPAL WATER VV2	A
2007	AZ0413104	COTTONWOOD MUNICIPAL WATER VV2	A
2007	AZ0413104	COTTONWOOD MUNICIPAL WATER VV2	A
2007	AZ0413104	COTTONWOOD MUNICIPAL WATER VV2	A
2007	AZ0413106	COTTONWOOD MUNICIPAL WATER VV6	A
2007	AZ0413106	COTTONWOOD MUNICIPAL WATER VV6	A
2007	AZ0413106	COTTONWOOD MUNICIPAL WATER VV6	A
2007	AZ0413106	COTTONWOOD MUNICIPAL WATER VV6	A
2007	AZ0413108	SEDONA VENTURE WATER CO	A
2007	AZ0413113	PHILADELPHIA WATER SYSTEM	A
2007	AZ0413116	MINGUS UNION HIGH SCHOOL	A
2007	AZ0413126	FREEPORT MCMORAN BAGDAD BIG SANDY	A
2007	AZ0413208	APPALOOSA MEADOWS SUBDIVISION	A
2007	AZ0413265	GRACE COMMUNITY LUTHERAN CHURCH	A
2007	AZ0413307	QUAIL RIDGE DWID	A
2007	AZ0413320	WINDY VALLEY PLAZA	A
2007	AZ0413345	LHOIST N AM OF AZ - NELSON LIME PLANT	A
2007	AZ0413348	BUFFALO RUN MHP	A

CWS	825	c_501-1,000	GW
CWS	1437	d_1,001-3,300	GW
CWS	7026	e_3,301-10,000	GW
CWS	7026	e_3,301-10,000	GW
CWS	7026	e_3,301-10,000	GW
CWS	7026	e_3,301-10,000	GW
CWS	7026	e_3,301-10,000	GW
CWS	7026	e_3,301-10,000	GW
CWS	7026	e_3,301-10,000	GW
CWS	125	b_101-500	GW
CWS	125	b_101-500	GW
CWS	2050	d_1,001-3,300	GW
CWS	2050	d_1,001-3,300	GW
CWS	2050	d_1,001-3,300	GW
CWS	1500	d_1,001-3,300	GW
CWS	1500	d_1,001-3,300	GW
CWS	729	c_501-1,000	GW
CWS	125	b_101-500	GW
CWS	704	c_501-1,000	GW
CWS	704	c_501-1,000	GW
CWS	429	b_101-500	GW
CWS	429	b_101-500	GW
CWS	177	b_101-500	GW
CWS	177	b_101-500	GW
NTNCWS	1000	c_501-1,000	GW
NTNCWS	250	b_101-500	GW
NTNCWS	0	a_<=100	GW
CWS	163	b_101-500	GW
CWS	3164	d_1,001-3,300	GW
CWS	3164	d_1,001-3,300	GW
CWS	3164	d_1,001-3,300	GW
CWS	3164	d_1,001-3,300	GW
CWS	3164	d_1,001-3,300	GW
CWS	3668	e_3,301-10,000	GW
CWS	3668	e_3,301-10,000	GW
CWS	3668	e_3,301-10,000	GW
CWS	3668	e_3,301-10,000	GW
CWS	700	c_501-1,000	GW
CWS	42	a_<=100	GW
NTNCWS	1300	d_1,001-3,300	GW
NTNCWS	110	b_101-500	GU
CWS	500	b_101-500	GW
TNCWS	25	a_<=100	GW
CWS	333	b_101-500	GW
NTNCWS	55	a_<=100	GW
NTNCWS	90	a_<=100	GW
CWS	190	b_101-500	GW

P	513	302	1005	02
P	9441	10349	1005	02
P	15849	10352	1005	02
P	15850	10353	1005	02
P	15851	10354	1005	02
P	15852	10355	1005	02
P	15853	10356	1005	02
P	15854	10357	1005	02
P	15855	10358	1005	02
M	4419	10384	1005	02
M	4420	10385	1005	02
P	20187	18105	1005	02
P	20188	317	1005	02
P	20189	10386	1005	02
P	16721	18760	1005	02
P	16722	10389	1005	02
P	5624	319	1005	02
P	5017	325	1005	02
P	15918	10415	1005	02
P	15919	10416	1005	02
P	5923	10424	1005	02
P	5924	17282	1005	02
P	1413	10428	1005	02
P	1414	10429	1005	02
M	6917	10439	1005	02
P	9809	10442	1005	02
L	5016	10447	1005	02
P	8113	10448	1005	02
M	27116	10449	1005	02
M	27117	10450	1005	02
M	27118	10451	1005	02
M	27119	10452	1005	02
M	27120	10453	1005	02
M	41224	10456	1005	02
M	41225	10457	1005	02
M	41226	10460	1005	02
M	41227	10461	1005	02
M	4729	10462	1005	02
P	4322	10467	1005	02
L	811	10472	1005	02
M	3523	334	1005	02
P	3612	10533	1005	02
P	19	18799	1005	02
P	915	10571	1005	02
M	8209	10576	1005	02
M	6711	10588	1005	02
M	9125	10590	1005	02

0.014	10/1/2007	12/31/2007	5/15/2008
0.013	1/1/2007	3/31/2007	1/26/2012
0.039	10/1/2007	12/31/2007	5/15/2008
0.029	10/1/2007	12/31/2007	5/15/2008
0.03	10/1/2007	12/31/2007	5/15/2008
0.029	10/1/2007	12/31/2007	5/15/2008
0.039	10/1/2007	12/31/2007	5/15/2008
0.037	10/1/2007	12/31/2007	5/15/2008
0.036	10/1/2007	12/31/2007	5/15/2008
0.023	10/1/2007	12/31/2007	5/15/2008
0.022	10/1/2007	12/31/2007	5/15/2008
0.017	10/1/2007	12/31/2007	3/17/2008
0.012	10/1/2007	12/31/2007	4/15/2008
0.011	10/1/2007	12/31/2007	4/15/2008
0.012	10/1/2007	12/31/2007	3/17/2008
0.011	10/1/2007	12/31/2007	4/15/2008
0.011	10/1/2007	12/31/2007	5/15/2008
0.017	10/1/2007	12/31/2007	5/15/2008
0.028	10/1/2007	12/31/2007	6/27/2008
0.03	10/1/2007	12/31/2007	6/27/2008
0.033	10/1/2007	12/31/2007	4/15/2008
0.041	10/1/2007	12/31/2007	4/15/2008
0.016	10/1/2007	12/31/2007	5/15/2008
0.023	10/1/2007	12/31/2007	5/15/2008
0.02	10/1/2007	12/31/2007	4/15/2008
0.042	10/1/2007	12/31/2007	4/15/2008
0.024	10/1/2007	12/31/2007	9/24/2009
0.024	10/1/2007	12/31/2007	4/15/2008
0.031	10/1/2007	12/31/2007	5/15/2008
0.019	10/1/2007	12/31/2007	5/15/2008
0.024	10/1/2007	12/31/2007	5/15/2008
0.014	10/1/2007	12/31/2007	5/15/2008
0.023	10/1/2007	12/31/2007	5/15/2008
0.012	10/1/2007	12/31/2007	5/15/2008
0.023	10/1/2007	12/31/2007	5/15/2008
0.014	10/1/2007	12/31/2007	5/15/2008
0.027	10/1/2007	12/31/2007	5/15/2008
0.012	10/1/2007	12/31/2007	4/15/2008
0.11	10/1/2007	12/31/2007	4/15/2008
0.018	10/1/2007	12/31/2007	4/15/2008
0.013	10/1/2007	12/31/2007	4/15/2008
0.014	10/1/2007	12/31/2007	3/17/2008
0.054	10/1/2007	12/31/2007	6/27/2008
0.014	10/1/2007	12/31/2007	3/17/2008
0.024	10/1/2007	12/31/2007	4/15/2008
0.014	10/1/2007	12/31/2007	4/15/2008
0.049	4/1/2007	6/30/2007	2/15/2008

12/27/2012 09	AZ	1	825
9/15/2014 09	AZ	1	1437
12/27/2012 09	AZ	1	7026
12/27/2012 09	AZ		
12/27/2012 09	AZ		
12/27/2012 09	AZ		
12/27/2012 09	AZ		
12/27/2012 09	AZ		
12/27/2012 09	AZ		
12/27/2012 09	AZ	1	125
12/27/2012 09	AZ		
12/27/2012 09	AZ	1	2050
12/27/2012 09	AZ		
12/27/2012 09	AZ		
12/27/2012 09	AZ	1	1500
12/27/2012 09	AZ		
9/15/2014 09	AZ	1	729
12/27/2012 09	AZ	1	125
12/27/2012 09	AZ	1	704
12/27/2012 09	AZ		
12/27/2012 09	AZ	1	429
12/27/2012 09	AZ		
9/15/2014 09	AZ	1	177
9/15/2014 09	AZ		
9/15/2014 09	AZ	1	1000
12/27/2012 09	AZ	1	250
9/15/2014 09	AZ	1	0
12/27/2012 09	AZ	1	163
12/27/2012 09	AZ	1	3164
12/27/2012 09	AZ		
12/27/2012 09	AZ		
12/27/2012 09	AZ		
12/27/2012 09	AZ		
12/27/2012 09	AZ	1	3668
12/27/2012 09	AZ		
12/27/2012 09	AZ		
12/27/2012 09	AZ		
12/27/2012 09	AZ	1	700
12/27/2012 09	AZ	1	42
12/27/2012 09	AZ	1	1300
12/27/2012 09	AZ	1	110
12/27/2012 09	AZ	1	500
9/15/2014 09	AZ	1	25
12/27/2012 09	AZ	1	333
12/27/2012 09	AZ	1	55
12/27/2012 09	AZ	1	90
9/15/2014 09	AZ	1	190

2007	AZ0413348	BUFFALO RUN MHP	A
2007	AZ0413348	BUFFALO RUN MHP	A
2007	AZ0413351	BEAVER CREEK STORE	A
2007	AZ0413513	VERDE LAKES WATER - STILLWATER	A
2007	AZ0414018	TACNA WATER MANAGEMENT COMPANY	A
2007	AZ0414098	SIERRA PACIFIC MOBILE MAN	A
2007	AZ0414322	LAGUNA MOBILE HOME AND RV PARK	A
2007	AZ0414361	US ARMY YPG LAAF SYSTEM	N
2007	AZ0414363	US ARMY YPG MTA SYSTEM	A
2007	AZ0414367	US ARMY YPG KOFA FIRING RANGE KFR	A
2007	AZ0414367	US ARMY YPG KOFA FIRING RANGE KFR	A
2007	AZ0414399	WHITE WING RANCH CO	N
2007	AZ0414442	EL PRADO WATER COMPANY	A
2007	AZ0420331	SAHUARITA SCHOOL DIST 30	N
2007	AZ0420583	TUCSON ELECTRIC POWER CO	N
2007	CA0410004	CITY OF GRIDLEY	A
2007	CA0910002	SOUTH TAHOE PUD - MAIN	A
2007	CA1000053	LANARE COMMUNITY SERVICES DIST	A
2007	CA1010005	FIREBAUGH CITY	A
2007	CA1010005	FIREBAUGH CITY	A
2007	CA1010005	FIREBAUGH CITY	A
2007	CA1010005	FIREBAUGH CITY	A
2007	CA1010028	RIVERDALE PUBLIC UTILITY DISTRICT	A
2007	CA1010028	RIVERDALE PUBLIC UTILITY DISTRICT	A
2007	CA1010030	TRANQUILLITY IRRIGATION DIST	A
2007	CA1010030	TRANQUILLITY IRRIGATION DIST	A
2007	CA1400036	KEELER COMMUNITY SERVICE DISTRICT	A
2007	CA1400036	KEELER COMMUNITY SERVICE DISTRICT	A
2007	CA1400036	KEELER COMMUNITY SERVICE DISTRICT	A
2007	CA1400036	KEELER COMMUNITY SERVICE DISTRICT	A
2007	CA1400037	FOOTHILL LONE PINE MOBILE HOME PARK	A
2007	CA1400037	FOOTHILL LONE PINE MOBILE HOME PARK	A
2007	CA1400037	FOOTHILL LONE PINE MOBILE HOME PARK	A
2007	CA1400063	TECOPA FRANCIS ELEMENTARY SCHOOL	A
2007	CA1400063	TECOPA FRANCIS ELEMENTARY SCHOOL	A
2007	CA1400155	CONTROL GORGE POWER PLANT	A
2007	CA1400155	CONTROL GORGE POWER PLANT	A
2007	CA1400155	CONTROL GORGE POWER PLANT	A
2007	CA1400155	CONTROL GORGE POWER PLANT	A
2007	CA1400526	EASTERN SIERRA COLLEGE CENTER - BISHOP	A
2007	CA1400526	EASTERN SIERRA COLLEGE CENTER - BISHOP	A
2007	CA1400526	EASTERN SIERRA COLLEGE CENTER - BISHOP	A
2007	CA1400528	CRYSTAL GEYSER BOTTLING PLANT	A
2007	CA1400528	CRYSTAL GEYSER BOTTLING PLANT	A
2007	CA1500190	EDMUNDSON ACRES WATER SYSTEM	N
2007	CA1500190	EDMUNDSON ACRES WATER SYSTEM	N
2007	CA1500190	EDMUNDSON ACRES WATER SYSTEM	N

CWS	190	b_101-500	GW
CWS	190	b_101-500	GW
CWS	100	a_<=100	GW
CWS	800	c_501-1,000	GW
CWS	240	b_101-500	GW
CWS	816	c_501-1,000	GW
CWS	235	b_101-500	GW
NTNCWS	150	b_101-500	GW
NTNCWS	500	b_101-500	GW
NTNCWS	300	b_101-500	GW
NTNCWS	300	b_101-500	GW
NTNCWS	0	a_<=100	GW
CWS	350	b_101-500	GW
NTNCWS	0	a_<=100	GW
NTNCWS	800	c_501-1,000	GW
CWS	6403	e_3,301-10,000	GW
CWS	29500	f_10,001-50,000	GW
CWS	660	c_501-1,000	GW
CWS	7549	e_3,301-10,000	GW
CWS	7549	e_3,301-10,000	GW
CWS	7549	e_3,301-10,000	GW
CWS	7549	e_3,301-10,000	GW
CWS	2416	d_1,001-3,300	GW
CWS	2416	d_1,001-3,300	GW
CWS	800	c_501-1,000	GW
CWS	800	c_501-1,000	GW
CWS	180	b_101-500	GW
CWS	180	b_101-500	GW
CWS	180	b_101-500	GW
CWS	180	b_101-500	GW
CWS	100	a_<=100	GW
CWS	100	a_<=100	GW
CWS	100	a_<=100	GW
TNCWS	30	a_<=100	GW
TNCWS	30	a_<=100	GW
CWS	36	a_<=100	SW
CWS	36	a_<=100	SW
CWS	36	a_<=100	SW
CWS	36	a_<=100	SW
NTNCWS	100	a_<=100	GW
NTNCWS	100	a_<=100	GW
NTNCWS	100	a_<=100	GW
NTNCWS	100	a_<=100	GW
NTNCWS	100	a_<=100	GW
CWS	550	c_501-1,000	GW
CWS	550	c_501-1,000	GW
CWS	550	c_501-1,000	GW

M	9126	10590	1005	02
M	9130	10590	1005	02
M	4718	10592	1005	02
P	1249	10632	1005	02
P	9820	373	1005	02
P	5521	10659	1005	02
M	9414	10666	1005	02
F	6018	10667	1005	02
F	10217	383	1005	02
F	3408	10670	1005	02
F	3409	10671	1005	02
P	9624	10673	1005	02
P	6215	386	1005	02
L	4609	10838	1005	02
M	5929	10901	1005	02
L	721003		1005	02
L	809005		1005	02
P	812011		1005	02
L	712013		1005	02
L	712014		1005	02
L	712015		1005	02
L	812016		1005	02
L	712015		1005	02
L	712016		1005	02
L	712009		1005	02
L	712010		1005	02
P	700027		1005	02
P	700028		1005	02
P	700029		1005	02
P	800037		1005	02
P	700006		1005	02
P	700010		1005	02
P	700011		1005	02
L	700024		1005	02
L	800028		1005	02
L	700013		1005	02
L	700014		1005	02
L	700015		1005	02
L	800001		1005	02
S	700008		1005	02
S	700012		1005	02
S	800002		1005	02
P	700032		1005	02
P	700033		1005	02
P	719011		1005	02
P	719012		1005	02
P	819013		1005	02

0.049	7/1/2007	9/30/2007	2/15/2008
0.049	10/1/2007	12/31/2007	4/15/2008
0.013	10/1/2007	12/31/2007	3/17/2008
0.019	7/1/2007	9/30/2007	5/5/2010
0.03	4/1/2007	6/30/2007	4/15/2008
0.02	10/1/2007	12/31/2007	3/17/2008
0.016	10/1/2007	12/31/2007	4/15/2008
0.017	10/1/2007	12/31/2007	5/15/2008
0.027	10/1/2007	12/31/2007	5/15/2008
0.028	10/1/2007	12/31/2007	5/15/2008
0.021	10/1/2007	12/31/2007	5/15/2008
0.043	10/1/2007	12/31/2007	4/15/2008
0.034	10/1/2007	12/31/2007	4/15/2008
0.011	10/1/2007	12/31/2007	9/24/2009
0.013	10/1/2007	12/31/2007	9/24/2009
0.0107	7/1/2007	9/30/2007	9/8/2008
0.0153	10/1/2007	12/31/2007	9/8/2008
0.017	7/1/2007	9/30/2007	9/8/2008
0.0229	1/1/2007	3/31/2007	2/20/2009
0.0197	4/1/2007	6/30/2007	2/20/2009
0.017	7/1/2007	9/30/2007	2/20/2009
0.0141	10/1/2007	12/31/2007	2/20/2009
0.0362	4/1/2007	6/30/2007	2/20/2009
0.0375	7/1/2007	9/30/2007	2/20/2009
0.0145	1/1/2007	3/31/2007	2/20/2009
0.0152	7/1/2007	9/30/2007	2/20/2009
0.034	1/1/2007	3/31/2007	8/19/2014
0.023	4/1/2007	6/30/2007	8/19/2014
0.017	7/1/2007	9/30/2007	8/19/2014
0.016	10/1/2007	12/31/2007	8/19/2014
0.047	1/1/2007	3/31/2007	8/19/2014
0.049	4/1/2007	6/30/2007	8/19/2014
0.052	7/1/2007	9/30/2007	8/19/2014
0.019	4/1/2007	6/30/2007	8/19/2014
0.019	10/1/2007	12/31/2007	8/19/2014
0.035	1/1/2007	3/31/2007	8/19/2014
0.033	4/1/2007	6/30/2007	8/19/2014
0.033	7/1/2007	9/30/2007	8/19/2014
0.034	10/1/2007	12/31/2007	8/19/2014
0.011	4/1/2007	6/30/2007	8/19/2014
0.011	7/1/2007	9/30/2007	8/19/2014
0.011	10/1/2007	12/31/2007	8/19/2014
0.019	1/1/2007	3/31/2007	8/19/2014
0.025	4/1/2007	6/30/2007	8/19/2014
0.0143	4/1/2007	6/30/2007	9/8/2008
0.011	7/1/2007	9/30/2007	9/8/2008
0.012	10/1/2007	12/31/2007	9/8/2008

9/15/2014	09	AZ		
9/15/2014	09	AZ		
12/27/2012	09	AZ	1	100
9/15/2014	09	AZ	1	800
9/15/2014	09	AZ	1	240
12/27/2012	09	AZ	1	816
12/27/2012	09	AZ	1	235
9/15/2014	09	AZ	1	150
12/27/2012	09	AZ	1	500
12/27/2012	09	AZ	1	300
12/27/2012	09	AZ		
9/15/2014	09	AZ	1	0
12/27/2012	09	AZ	1	350
9/15/2014	09	AZ	1	0
9/15/2014	09	AZ	1	800
8/19/2014	09	CA	1	6403
8/19/2014	09	CA	1	29500
8/19/2014	09	CA	1	660
8/19/2014	09	CA	1	7549
8/19/2014	09	CA		
8/19/2014	09	CA		
8/19/2014	09	CA		
8/19/2014	09	CA	1	2416
8/19/2014	09	CA		
8/19/2014	09	CA	1	800
8/19/2014	09	CA		
	09	CA	1	180
	09	CA		
	09	CA		
	09	CA		
	09	CA	1	100
	09	CA		
	09	CA		
	09	CA	1	30
	09	CA		
	09	CA	1	36
	09	CA		
	09	CA		
	09	CA		
	09	CA	1	100
	09	CA		
	09	CA		
	09	CA	1	100
	09	CA		
2/27/2013	09	CA	1	550
2/27/2013	09	CA		
2/27/2013	09	CA		

2007	CA1500436	HUNGRY GULCH WATER SYSTEM	A
2007	CA1500436	HUNGRY GULCH WATER SYSTEM	A
2007	CA1500436	HUNGRY GULCH WATER SYSTEM	A
2007	CA1500436	HUNGRY GULCH WATER SYSTEM	A
2007	CA1500442	SUNSET APARTMENTS WATER SYSTEM	A
2007	CA1500442	SUNSET APARTMENTS WATER SYSTEM	A
2007	CA1500442	SUNSET APARTMENTS WATER SYSTEM	A
2007	CA1500442	SUNSET APARTMENTS WATER SYSTEM	A
2007	CA1500455	WILLIAM FISHER MEMORIAL WATER COMPANY	A
2007	CA1500455	WILLIAM FISHER MEMORIAL WATER COMPANY	A
2007	CA1500455	WILLIAM FISHER MEMORIAL WATER COMPANY	A
2007	CA1500458	R.S. MUTUAL WATER COMPANY	A
2007	CA1500458	R.S. MUTUAL WATER COMPANY	A
2007	CA1500458	R.S. MUTUAL WATER COMPANY	A
2007	CA1500461	FOUNTAIN TRAILER PARK WATER	A
2007	CA1500461	FOUNTAIN TRAILER PARK WATER	A
2007	CA1500461	FOUNTAIN TRAILER PARK WATER	A
2007	CA1500461	FOUNTAIN TRAILER PARK WATER	A
2007	CA1500521	BOULDER CANYON WATER ASSOCIATION	A
2007	CA1500521	BOULDER CANYON WATER ASSOCIATION	A
2007	CA1500521	BOULDER CANYON WATER ASSOCIATION	A
2007	CA1500521	BOULDER CANYON WATER ASSOCIATION	A
2007	CA1500540	PINON HILL WATER COMPANY	A
2007	CA1500540	PINON HILL WATER COMPANY	A
2007	CA1502221	POND SCHOOL WATER SYSTEM	A
2007	CA1502221	POND SCHOOL WATER SYSTEM	A
2007	CA1502221	POND SCHOOL WATER SYSTEM	A
2007	CA1502465	PANAMA ROAD PROPERTY OWNERS ASSOC	A
2007	CA1502482	BONANZA FARMS WATER SYSTEM	N
2007	CA1502482	BONANZA FARMS WATER SYSTEM	N
2007	CA1502482	BONANZA FARMS WATER SYSTEM	N
2007	CA1502482	BONANZA FARMS WATER SYSTEM	N
2007	CA1502569	FIRST MUTUAL WATER SYSTEM	A
2007	CA1502569	FIRST MUTUAL WATER SYSTEM	A
2007	CA1502569	FIRST MUTUAL WATER SYSTEM	A
2007	CA1502724	QUAIL VALLEY WATER DIST-EASTSIDE SYSTEM	A
2007	CA1502724	QUAIL VALLEY WATER DIST-EASTSIDE SYSTEM	A
2007	CA1502724	QUAIL VALLEY WATER DIST-EASTSIDE SYSTEM	A
2007	CA1503145	BERRENDA MESA WATER DISTRICT, DOM SYSTEM	I
2007	CA1503145	BERRENDA MESA WATER DISTRICT, DOM SYSTEM	I
2007	CA1503145	BERRENDA MESA WATER DISTRICT, DOM SYSTEM	I
2007	CA1503380	J G BOSWELL TOMATO COMPANY LLC	A
2007	CA1503380	J G BOSWELL TOMATO COMPANY LLC	A
2007	CA1503380	J G BOSWELL TOMATO COMPANY LLC	A
2007	CA1510001	ARVIN COMMUNITY SERVICES DIST	A
2007	CA1510001	ARVIN COMMUNITY SERVICES DIST	A
2007	CA1510001	ARVIN COMMUNITY SERVICES DIST	A

CWS	33	a_<=100	GW
CWS	33	a_<=100	GW
CWS	33	a_<=100	GW
CWS	33	a_<=100	GW
CWS	37	a_<=100	GW
CWS	37	a_<=100	GW
CWS	37	a_<=100	GW
CWS	37	a_<=100	GW
CWS	52	a_<=100	GW
CWS	52	a_<=100	GW
CWS	52	a_<=100	GW
CWS	25	a_<=100	GW
CWS	25	a_<=100	GW
CWS	25	a_<=100	GW
CWS	68	a_<=100	GW
CWS	68	a_<=100	GW
CWS	68	a_<=100	GW
CWS	68	a_<=100	GW
CWS	39	a_<=100	GW
CWS	39	a_<=100	GW
CWS	39	a_<=100	GW
CWS	39	a_<=100	GW
CWS	80	a_<=100	GW
CWS	80	a_<=100	GW
NTNCWS	250	b_101-500	GW
NTNCWS	250	b_101-500	GW
NTNCWS	250	b_101-500	GW
CWS	50	a_<=100	GW
CWS	0	a_<=100	GW
CWS	0	a_<=100	GW
CWS	0	a_<=100	GW
CWS	0	a_<=100	GW
CWS	40	a_<=100	GW
CWS	40	a_<=100	GW
CWS	40	a_<=100	GW
CWS	60	a_<=100	GW
CWS	60	a_<=100	GW
CWS	60	a_<=100	GW
CWS	80	a_<=100	GWP
CWS	80	a_<=100	GWP
CWS	80	a_<=100	GWP
NTNCWS	125	b_101-500	GW
NTNCWS	125	b_101-500	GW
NTNCWS	125	b_101-500	GW
CWS	18000	f_10,001-50,000	GW
CWS	18000	f_10,001-50,000	GW
CWS	18000	f_10,001-50,000	GW

P	719018	1005	02
P	719019	1005	02
P	719020	1005	02
P	819021	1005	02
M	719008	1005	02
M	719009	1005	02
M	719010	1005	02
M	819011	1005	02
P	719013	1005	02
P	719014	1005	02
P	819015	1005	02
P	719005	1005	02
P	719007	1005	02
P	819008	1005	02
M	719016	1005	02
M	719017	1005	02
M	719018	1005	02
M	819019	1005	02
P	719005	1005	02
P	719006	1005	02
P	719007	1005	02
P	819008	1005	02
L	719005	1005	02
L	819006	1005	02
M	719005	1005	02
M	719006	1005	02
M	819007	1005	02
P	819003	1005	02
P	719017	1005	02
P	719018	1005	02
P	719019	1005	02
P	819020	1005	02
P	719010	1005	02
P	719011	1005	02
P	819012	1005	02
L	719001	1005	02
L	719002	1005	02
L	819003	1005	02
L	719010	1005	02
L	719012	1005	02
L	819013	1005	02
P	719003	1005	02
P	719004	1005	02
P	819005	1005	02
L	712098	1005	02
L	712099	1005	02
L	712100	1005	02

0.075	1/1/2007	3/31/2007	11/19/2008
0.104	4/1/2007	6/30/2007	11/19/2008
0.13	7/1/2007	9/30/2007	11/19/2008
0.143	10/1/2007	12/31/2007	11/19/2008
0.039	1/1/2007	3/31/2007	2/20/2009
0.038	4/1/2007	6/30/2007	2/20/2009
0.038	7/1/2007	9/30/2007	2/20/2009
0.038	10/1/2007	12/31/2007	2/20/2009
0.017	4/1/2007	6/30/2007	6/4/2010
0.016	7/1/2007	9/30/2007	6/4/2010
0.014	10/1/2007	12/31/2007	6/4/2010
0.013	4/1/2007	6/30/2007	9/8/2008
0.012	7/1/2007	9/30/2007	9/8/2008
0.013	10/1/2007	12/31/2007	9/8/2008
0.086	1/1/2007	3/31/2007	9/8/2008
0.086	4/1/2007	6/30/2007	9/8/2008
0.086	7/1/2007	9/30/2007	9/8/2008
0.086	10/1/2007	12/31/2007	9/8/2008
0.019	1/1/2007	3/31/2007	9/8/2008
0.021	4/1/2007	6/30/2007	9/8/2008
0.022	7/1/2007	9/30/2007	9/8/2008
0.022	10/1/2007	12/31/2007	9/8/2008
0.013	7/1/2007	9/30/2007	9/8/2008
0.013	10/1/2007	12/31/2007	9/8/2008
0.014	4/1/2007	6/30/2007	9/8/2008
0.019	7/1/2007	9/30/2007	9/8/2008
0.02	10/1/2007	12/31/2007	9/8/2008
0.011	10/1/2007	12/31/2007	6/4/2010
0.061	1/1/2007	3/31/2007	9/8/2008
0.06	4/1/2007	6/30/2007	9/8/2008
0.06	7/1/2007	9/30/2007	9/8/2008
0.06	10/1/2007	12/31/2007	9/8/2008
0.012	4/1/2007	6/30/2007	9/8/2008
0.016	7/1/2007	9/30/2007	9/8/2008
0.016	10/1/2007	12/31/2007	9/8/2008
0.025	4/1/2007	6/30/2007	6/4/2010
0.095	7/1/2007	9/30/2007	6/4/2010
0.086	10/1/2007	12/31/2007	6/4/2010
0.018	4/1/2007	6/30/2007	9/8/2008
0.024	7/1/2007	9/30/2007	9/8/2008
0.028	10/1/2007	12/31/2007	9/8/2008
0.036	4/1/2007	6/30/2007	9/8/2008
0.03	7/1/2007	9/30/2007	9/8/2008
0.022	10/1/2007	12/31/2007	9/8/2008
0.0453	1/1/2007	3/31/2007	2/20/2009
0.0418	4/1/2007	6/30/2007	2/20/2009
0.0433	7/1/2007	9/30/2007	2/20/2009

8/19/2014 09	CA	1	33
8/19/2014 09	CA		
8/19/2014 09	CA		
8/19/2014 09	CA		
8/19/2014 09	CA	1	37
8/19/2014 09	CA		
8/19/2014 09	CA		
8/19/2014 09	CA		
8/19/2014 09	CA	1	52
8/19/2014 09	CA		
8/19/2014 09	CA		
8/19/2014 09	CA	1	25
8/19/2014 09	CA		
8/19/2014 09	CA		
8/19/2014 09	CA	1	68
8/19/2014 09	CA		
8/19/2014 09	CA		
8/19/2014 09	CA		
8/19/2014 09	CA	1	39
8/19/2014 09	CA		
8/19/2014 09	CA		
8/19/2014 09	CA		
8/19/2014 09	CA	1	80
8/19/2014 09	CA		
8/19/2014 09	CA	1	250
8/19/2014 09	CA		
8/19/2014 09	CA		
8/19/2014 09	CA	1	50
2/27/2013 09	CA	1	0
2/27/2013 09	CA		
2/27/2013 09	CA		
2/27/2013 09	CA		
8/19/2014 09	CA	1	40
8/19/2014 09	CA		
8/19/2014 09	CA		
8/19/2014 09	CA	1	60
8/19/2014 09	CA		
8/19/2014 09	CA		
8/19/2014 09	CA	1	80
8/19/2014 09	CA		
8/19/2014 09	CA		
8/19/2014 09	CA	1	125
8/19/2014 09	CA		
8/19/2014 09	CA		
8/19/2014 09	CA	1	18000
8/19/2014 09	CA		
8/19/2014 09	CA		

2007	CA1510001	ARVIN COMMUNITY SERVICES DIST	A
2007	CA1510005	DELANO, CITY OF	A
2007	CA1510005	DELANO, CITY OF	A
2007	CA1510005	DELANO, CITY OF	A
2007	CA1510005	DELANO, CITY OF	A
2007	CA1510006	EAST NILES CSD	A
2007	CA1510006	EAST NILES CSD	A
2007	CA1510006	EAST NILES CSD	A
2007	CA1510006	EAST NILES CSD	A
2007	CA1510012	LAMONT PUBLIC UTILITY DIST	A
2007	CA1510012	LAMONT PUBLIC UTILITY DIST	A
2007	CA1510012	LAMONT PUBLIC UTILITY DIST	A
2007	CA1510012	LAMONT PUBLIC UTILITY DIST	A
2007	CA1510014	MOJAVE PUD	A
2007	CA1510016	RAND COMMUNITIES WATER DISTRICT	A
2007	CA1510018	ROSAMOND CSD	A
2007	CA1510018	ROSAMOND CSD	A
2007	CA1510046	LOST HILLS UTILITY DISTRICT	A
2007	CA1510046	LOST HILLS UTILITY DISTRICT	A
2007	CA1510046	LOST HILLS UTILITY DISTRICT	A
2007	CA1510802	KERN VALLEY STATE PRISON	A
2007	CA1600004	FOUR SEASONS MOBILE HOME PARK	A
2007	CA1600017	ISLAND UNION SCHOOL	A
2007	CA1600601	KWRA MRF	A
2007	CA1610003	HANFORD, CITY OF	A
2007	CA1610003	HANFORD, CITY OF	A
2007	CA1610003	HANFORD, CITY OF	A
2007	CA1610003	HANFORD, CITY OF	A
2007	CA1610005	LEMOORE, CITY OF	A
2007	CA1610007	HOME GARDEN CSD	A
2007	CA1610007	HOME GARDEN CSD	A
2007	CA1610007	HOME GARDEN CSD	A
2007	CA1610009	KETTLEMAN CITY CSD	A
2007	CA1805004	CDCR-HIGH DESERT STATE PRISON	A
2007	CA1805004	CDCR-HIGH DESERT STATE PRISON	A
2007	CA1805004	CDCR-HIGH DESERT STATE PRISON	A
2007	CA1805004	CDCR-HIGH DESERT STATE PRISON	A
2007	CA1900542	LOS ANGELES, CITY OF - POWER PLANT #2	A
2007	CA1910066	LEISURE LAKE MOBILE ESTATES	A
2007	CA2010007	HILLVIEW WC-OAKHURST/SIERRA LAKES	A
2007	CA2310011	LAYTONVILLE COUNTY WATER DISTRICT	A
2007	CA2310011	LAYTONVILLE COUNTY WATER DISTRICT	A
2007	CA2310011	LAYTONVILLE COUNTY WATER DISTRICT	A
2007	CA2310011	LAYTONVILLE COUNTY WATER DISTRICT	A
2007	CA2700536	CORRAL DE TIERRA ESTATES WC	A
2007	CA2702003	VIERRA MEADOWS MWC	A
2007	CA2702050	CHURCH OF THE GOOD SHEPHERD WS	A

CWS	18000	f_10,001-50,000	GW
CWS	49800	f_10,001-50,000	GW
CWS	49800	f_10,001-50,000	GW
CWS	49800	f_10,001-50,000	GW
CWS	49800	f_10,001-50,000	GW
CWS	26000	f_10,001-50,000	SWP
CWS	26000	f_10,001-50,000	SWP
CWS	26000	f_10,001-50,000	SWP
CWS	26000	f_10,001-50,000	SWP
CWS	15120	f_10,001-50,000	GW
CWS	15120	f_10,001-50,000	GW
CWS	15120	f_10,001-50,000	GW
CWS	15120	f_10,001-50,000	GW
CWS	4000	e_3,301-10,000	SWP
CWS	500	b_101-500	GW
CWS	16320	f_10,001-50,000	SWP
CWS	16320	f_10,001-50,000	SWP
CWS	2772	d_1,001-3,300	GW
CWS	2772	d_1,001-3,300	GW
CWS	2772	d_1,001-3,300	GW
CWS	5300	e_3,301-10,000	GW
CWS	350	b_101-500	GW
NTNCWS	300	b_101-500	GW
NTNCWS	53	a_<=100	GW
CWS	55880	g_50,001-100,000	GW
CWS	55880	g_50,001-100,000	GW
CWS	55880	g_50,001-100,000	GW
CWS	55880	g_50,001-100,000	GW
CWS	24945	f_10,001-50,000	GW
CWS	1750	d_1,001-3,300	GW
CWS	1750	d_1,001-3,300	GW
CWS	1750	d_1,001-3,300	GW
CWS	1499	d_1,001-3,300	GW
CWS	9132	e_3,301-10,000	GW
CWS	9132	e_3,301-10,000	GW
CWS	9132	e_3,301-10,000	GW
CWS	9132	e_3,301-10,000	GW
CWS	39	a_<=100	SW
CWS	280	b_101-500	GW
CWS	3383	e_3,301-10,000	GW
CWS	1301	d_1,001-3,300	GW
CWS	1301	d_1,001-3,300	GW
CWS	1301	d_1,001-3,300	GW
CWS	1301	d_1,001-3,300	GW
CWS	45	a_<=100	GW
CWS	75	a_<=100	GW
NTNCWS	50	a_<=100	GW

L	812101	1005	02
L	712014	1005	02
L	712015	1005	02
L	712013	1005	02
L	812016	1005	02
L	712008	1005	02
L	712010	1005	02
L	712009	1005	02
L	812011	1005	02
L	712010	1005	02
L	712012	1005	02
L	812013	1005	02
L	812014	1005	02
L	819012	1005	02
L	719017	1005	02
L	719007	1005	02
L	819008	1005	02
P	712021	1005	02
P	712022	1005	02
P	812023	1005	02
S	812002	1005	02
P	800005	1005	02
L	700001	1005	02
P	800004	1005	02
L	712012	1005	02
L	712013	1005	02
L	712014	1005	02
L	812015	1005	02
L	712015	1005	02
L	712011	1005	02
L	712012	1005	02
L	712013	1005	02
L	812017	1005	02
S	702006	1005	02
S	702007	1005	02
S	702008	1005	02
S	802009	1005	02
L	715004	1005	02
P	822003	1005	02
P	811007	1005	02
L	703008	1005	02
L	703009	1005	02
L	703010	1005	02
L	803012	1005	02
P	800007	1005	02
P	800006	1005	02
P	800010	1005	02

0.048	10/1/2007	12/31/2007	2/20/2009
0.0346	1/1/2007	3/31/2007	6/8/2009
0.0349	4/1/2007	6/30/2007	6/8/2009
0.0338	7/1/2007	9/30/2007	6/8/2009
0.033	10/1/2007	12/31/2007	6/8/2009
0.0485	1/1/2007	4/1/2007	2/20/2009
0.059	4/1/2007	6/30/2007	2/20/2009
0.0552	7/1/2007	9/30/2007	2/20/2009
0.0328	10/1/2007	12/31/2007	2/20/2009
0.0145	1/1/2007	3/31/2007	2/25/2008
0.0194	4/1/2007	6/30/2007	2/20/2009
0.0196	7/1/2007	9/30/2007	2/20/2009
0.014	10/1/2007	12/31/2007	2/20/2009
0.015	10/1/2007	12/31/2007	9/8/2008
0.012	10/1/2007	12/31/2007	9/8/2008
0.013	7/1/2007	9/30/2007	9/8/2008
0.014	10/1/2007	12/31/2007	2/20/2009
0.0475	1/1/2007	3/30/2007	2/20/2009
0.0397	4/1/2007	6/30/2007	2/20/2009
0.0357	10/1/2007	12/31/2007	2/20/2009
0.0228	10/1/2007	12/31/2007	6/4/2010
98	1/1/2007	12/31/2007	8/19/2014
23	8/1/2007	8/31/2007	8/19/2014
70	1/1/2007	12/31/2007	8/19/2014
0.0523	1/1/2007	3/31/2008	2/20/2009
0.0665	4/1/2007	6/30/2007	2/20/2009
0.0673	7/1/2007	9/30/2007	2/20/2009
0.0607	10/1/2007	12/31/2007	2/20/2009
0.0235	10/1/2007	12/31/2007	2/20/2009
0.0805	1/1/2007	3/31/2007	2/20/2009
0.0683	4/1/2007	6/30/2007	2/20/2009
0.0623	7/1/2007	9/30/2007	2/20/2009
0.0168	10/1/2007	12/31/2007	9/8/2008
0.034	1/1/2007	3/31/2007	9/8/2008
0.034	4/1/2007	6/30/2007	9/8/2008
0.034	7/1/2007	9/30/2007	9/8/2008
0.034	10/1/2007	12/31/2007	9/8/2008
0.0125	10/1/2007	12/31/2007	9/8/2008
0.012	10/1/2007	12/31/2007	9/8/2008
0.033	10/1/2007	12/31/2007	6/6/2008
0.0399	1/1/2007	3/31/2007	9/8/2008
0.0404	4/1/2007	6/30/2007	9/8/2008
0.0409	7/1/2007	9/30/2007	9/8/2008
0.0418	10/1/2007	12/31/2007	9/8/2008
0.0633	6/1/2007	3/31/2008	8/19/2014
0.041	1/1/2007	12/31/2007	8/19/2014
0.062	1/1/2007	12/31/2007	8/19/2014

8/19/2014 09	CA		
8/19/2014 09	CA	1	49800
8/19/2014 09	CA		
8/19/2014 09	CA		
8/19/2014 09	CA		
8/19/2014 09	CA	1	26000
8/19/2014 09	CA		
8/19/2014 09	CA		
8/19/2014 09	CA		
8/19/2014 09	CA	1	15120
8/19/2014 09	CA		
8/19/2014 09	CA		
8/19/2014 09	CA		
8/19/2014 09	CA	1	4000
8/19/2014 09	CA	1	500
8/19/2014 09	CA	1	16320
8/19/2014 09	CA		
8/19/2014 09	CA	1	2772
8/19/2014 09	CA		
8/19/2014 09	CA		
8/19/2014 09	CA	1	5300
09	CA	1	350
09	CA	1	300
09	CA	1	53
8/19/2014 09	CA	1	55880
8/19/2014 09	CA		
8/19/2014 09	CA		
8/19/2014 09	CA		
8/19/2014 09	CA	1	24945
8/19/2014 09	CA	1	1750
8/19/2014 09	CA		
8/19/2014 09	CA		
8/19/2014 09	CA	1	1499
8/19/2014 09	CA	1	9132
8/19/2014 09	CA		
8/19/2014 09	CA		
8/19/2014 09	CA		
8/19/2014 09	CA	1	39
8/19/2014 09	CA	1	280
8/19/2014 09	CA	1	3383
8/19/2014 09	CA	1	1301
8/19/2014 09	CA		
8/19/2014 09	CA		
8/19/2014 09	CA		
09	CA	1	45
09	CA	1	75
09	CA	1	50

2007	CA2702550	GRANGE HALL WS	A
2007	CA2702550	GRANGE HALL WS	A
2007	CA2910010	TRUCKEE-DONNER PUD - HIRSCHDALE	A
2007	CA2910010	TRUCKEE-DONNER PUD - HIRSCHDALE	A
2007	CA2910011	PLAVADA COMMUNITY ASSOCIATION	A
2007	CA2910011	PLAVADA COMMUNITY ASSOCIATION	A
2007	CA2910011	PLAVADA COMMUNITY ASSOCIATION	A
2007	CA2910011	PLAVADA COMMUNITY ASSOCIATION	A
2007	CA3110032	LAKE FOREST UTILITY COMPANY	I
2007	CA3210003	CITY OF PORTOLA	A
2007	CA3210003	CITY OF PORTOLA	A
2007	CA3210011	PLUMAS EUREKA CSD	A
2007	CA3310025	NORCO, CITY OF	A
2007	CA3310025	NORCO, CITY OF	A
2007	CA3400248	FRANKLIN ELEMENTARY SCHOOL	A
2007	CA3400332	OXBOW MARINA (SWS)	A
2007	CA3410011	GALT, CITY OF	A
2007	CA3410011	GALT, CITY OF	A
2007	CA3610112	HELENDALE COMMUNITY SERVICE DISTRICT	A
2007	CA3610112	HELENDALE COMMUNITY SERVICE DISTRICT	A
2007	CA3610112	HELENDALE COMMUNITY SERVICE DISTRICT	A
2007	CA3610112	HELENDALE COMMUNITY SERVICE DISTRICT	A
2007	CA3610705	US ARMY FORT IRWIN	A
2007	CA3610705	US ARMY FORT IRWIN	A
2007	CA3610705	US ARMY FORT IRWIN	A
2007	CA3610705	US ARMY FORT IRWIN	A
2007	CA3900603	LEISURE MANOR	I
2007	CA3900711	SIDHU MOBILE PARK WATER SYSTEM	I
2007	CA3900712	MUSD-FRENCH CAMP SCHOOL	I
2007	CA3900742	J M EAGLE (WS)	A
2007	CA3900815	DELICATO VINEYARDS	A
2007	CA3900818	LATHROP SANDS TRAILER COURT	N
2007	CA3901213	AVALOS, SILVIA	A
2007	CA3901312	TURNER ROAD VINTNERS (EAST)	A
2007	CA3901390	FRANK C ALEGRE TRUCKING INC WS	A
2007	CA3910005	MANTECA, CITY OF	A
2007	CA3910005	MANTECA, CITY OF	A
2007	CA3910005	MANTECA, CITY OF	A
2007	CA3910005	MANTECA, CITY OF	A
2007	CA3910015	CITY OF LATHROP	A
2007	CA3910015	CITY OF LATHROP	A
2007	CA3910015	CITY OF LATHROP	A
2007	CA3910015	CITY OF LATHROP	A
2007	CA4900575	LOCH HAVEN MUTUAL WATER COMPANY	A
2007	CA4900643	MOUNT WESKE ESTATES MUTUAL WATER COMPANY	A
2007	CA4900643	MOUNT WESKE ESTATES MUTUAL WATER COMPANY	A
2007	CA4900786	RANCHO SANTA ROSA MHP	A

NTNCWS	25	a_<=100	GW
NTNCWS	25	a_<=100	GW
CWS	48	a_<=100	GW
CWS	48	a_<=100	GW
CWS	478	b_101-500	GW
CWS	478	b_101-500	GW
CWS	478	b_101-500	GW
CWS	478	b_101-500	GW
CWS	50	a_<=100	SWP
CWS	2500	d_1,001-3,300	SWP
CWS	2500	d_1,001-3,300	SWP
CWS	325	b_101-500	GW
CWS	27160	f_10,001-50,000	SWP
CWS	27160	f_10,001-50,000	SWP
NTNCWS	650	c_501-1,000	GW
CWS	200	b_101-500	GW
CWS	22982	f_10,001-50,000	GW
CWS	22982	f_10,001-50,000	GW
CWS	6379	e_3,301-10,000	GW
CWS	6379	e_3,301-10,000	GW
CWS	6379	e_3,301-10,000	GW
CWS	6379	e_3,301-10,000	GW
CWS	16000	f_10,001-50,000	GW
CWS	16000	f_10,001-50,000	GW
CWS	16000	f_10,001-50,000	GW
CWS	16000	f_10,001-50,000	GW
CWS	100	a_<=100	GW
CWS	75	a_<=100	GW
NTNCWS	650	c_501-1,000	GW
NTNCWS	100	a_<=100	GW
NTNCWS	25	a_<=100	GW
CWS	105	b_101-500	GW
CWS	30	a_<=100	GW
NTNCWS	100	a_<=100	GW
NTNCWS	25	a_<=100	GW
CWS	66451	g_50,001-100,000	SWP
CWS	66451	g_50,001-100,000	SWP
CWS	66451	g_50,001-100,000	SWP
CWS	66451	g_50,001-100,000	SWP
CWS	12427	f_10,001-50,000	SWP
CWS	12427	f_10,001-50,000	SWP
CWS	12427	f_10,001-50,000	SWP
CWS	12427	f_10,001-50,000	SWP
CWS	50	a_<=100	GW
CWS	62	a_<=100	GW
CWS	62	a_<=100	GW
CWS	175	b_101-500	GW

P	800018	1005	02
P	800014	1005	01
L	721001	1005	02
L	721002	1005	02
P	721008	1005	02
P	721009	1005	02
P	721005	1005	02
P	821006	1005	02
L	702008	1005	01
L	702001	1005	02
L	802002	1005	02
P	802001	1005	02
L	620020	1005	02
L	620021	1005	02
L	800002	1005	02
P	900010	1005	02
L	709016	1005	02
L	709011	1005	02
L	713007	1005	02
L	713006	1005	02
L	713005	1005	02
L	813004	1005	02
F	713002	1005	02
F	713003	1005	02
F	713004	1005	02
F	813005	1005	02
P	800005	1005	02
P	800015	1005	02
L	800003	1005	02
P	800014	1005	02
P	800002	1005	02
P	800010	1005	02
P	800006	1005	02
P	800002	1005	02
P	800002	1005	02
L	710007	1005	02
L	710008	1005	02
L	710009	1005	02
L	810010	1005	02
L	710012	1005	02
L	710013	1005	02
L	710014	1005	02
L	810015	1005	02
P	818014	1005	02
P	718002	1005	02
P	818003	1005	02
P	718005	1005	02

0.0159	3/1/2007	2/29/2008	8/19/2014
0.06	9/1/2007	9/30/2007	8/19/2014
0.022	1/1/2007	3/31/2007	8/23/2007
0.022	4/1/2007	6/30/2007	11/19/2008
0.0264	1/1/2007	3/31/2007	11/19/2008
0.0264	4/1/2007	6/30/2007	11/19/2008
0.0351	7/1/2007	9/30/2007	6/6/2008
0.0351	10/1/2007	12/31/2007	11/19/2008
0.02	1/1/2007	12/31/2007	10/4/2010
0.013	7/1/2007	9/30/2007	9/8/2008
0.016	10/1/2007	12/31/2007	9/8/2008
0.013	10/1/2007	12/31/2007	9/8/2008
0.011	4/1/2007	6/30/2007	11/19/2007
0.011	7/1/2007	9/30/2007	11/19/2007
0.02067	5/23/2007	12/4/2007	8/19/2014
0.012	10/1/2007	12/31/2007	8/19/2014
0.0147	7/1/2007	9/30/2007	2/20/2009
0.014	10/1/2007	12/31/2007	11/19/2008
0.0196	1/1/2007	3/31/2007	9/8/2008
0.0196	4/1/2007	6/30/2007	9/8/2008
0.0185	7/1/2007	9/30/2007	9/8/2008
0.01825	10/1/2007	12/31/2007	9/8/2008
0.037	1/1/2007	3/31/2007	9/8/2008
0.036	4/1/2007	6/30/2007	9/8/2008
0.034	7/1/2007	9/30/2007	9/8/2008
0.034	10/1/2007	12/31/2007	9/8/2008
17	4/1/2007	2/29/2008	8/19/2014
12	3/1/2007	4/30/2008	8/19/2014
17	4/1/2007	3/30/2008	8/19/2014
11	10/1/2007	10/31/2007	8/19/2014
19	4/1/2007	3/23/2008	8/19/2014
22	10/1/2007	6/30/2008	8/19/2014
13	7/1/2007	6/30/2008	8/19/2014
17	1/1/2007	9/30/2007	8/19/2014
19	1/1/2007	3/29/2007	8/19/2014
0.018	1/1/2007	3/31/2007	9/8/2008
0.18	4/1/2007	6/30/2007	9/8/2008
0.018	7/1/2007	9/30/2007	9/8/2008
0.019	10/1/2007	12/31/2007	9/8/2008
0.021	1/1/2007	3/31/2007	9/8/2008
0.021	4/1/2007	6/30/2007	9/8/2008
0.021	7/1/2007	9/30/2007	9/8/2008
0.021	10/1/2007	12/31/2007	9/8/2008
0.025	10/1/2007	12/31/2007	6/6/2008
0.07	7/1/2007	9/30/2007	6/6/2008
0.072	10/1/2007	12/31/2007	6/6/2008
0.02	4/1/2007	6/30/2007	2/25/2008

	09	CA	1	25
	09	CA		
8/19/2014	09	CA	1	48
8/19/2014	09	CA		
8/19/2014	09	CA	1	478
8/19/2014	09	CA		
8/19/2014	09	CA		
8/19/2014	09	CA		
8/19/2014	09	CA	1	50
8/19/2014	09	CA	1	2500
8/19/2014	09	CA		
8/19/2014	09	CA	1	325
8/19/2014	09	CA	1	27160
8/19/2014	09	CA		
	09	CA	1	650
	09	CA	1	200
8/19/2014	09	CA	1	22982
8/19/2014	09	CA		
8/19/2014	09	CA	1	6379
8/19/2014	09	CA		
8/19/2014	09	CA		
8/19/2014	09	CA		
8/19/2014	09	CA	1	16000
8/19/2014	09	CA		
8/19/2014	09	CA		
8/19/2014	09	CA		
	09	CA	1	100
	09	CA	1	75
	09	CA	1	650
	09	CA	1	100
	09	CA	1	25
	09	CA	1	105
	09	CA	1	30
	09	CA	1	100
	09	CA	1	25
8/19/2014	09	CA	1	66451
8/19/2014	09	CA		
8/19/2014	09	CA		
8/19/2014	09	CA		
8/19/2014	09	CA	1	12427
8/19/2014	09	CA		
8/19/2014	09	CA		
8/19/2014	09	CA		
8/19/2014	09	CA	1	50
8/19/2014	09	CA	1	62
8/19/2014	09	CA		
8/19/2014	09	CA	1	175

2007	CA4900786	RANCHO SANTA ROSA MHP	A
2007	CA4900786	RANCHO SANTA ROSA MHP	A
2007	CA4900845	RANCHO DE SONOMA - INACTIVE	N
2007	CA4900845	RANCHO DE SONOMA - INACTIVE	N
2007	CA4900855	WEST FIELD COMMUNITY	A
2007	CA4900855	WEST FIELD COMMUNITY	A
2007	CA4900897	RODNEY STRONG VINEYARDS	A
2007	CA4900897	RODNEY STRONG VINEYARDS	A
2007	CA4900897	RODNEY STRONG VINEYARDS	A
2007	CA4900897	RODNEY STRONG VINEYARDS	A
2007	CA4900904	J VINEYARDS & WINERY	A
2007	CA4900904	J VINEYARDS & WINERY	A
2007	CA4900904	J VINEYARDS & WINERY	A
2007	CA4901061	SONOMA WAREHOUSING	A
2007	CA4901061	SONOMA WAREHOUSING	A
2007	CA4901170	NEW DIRECTIONS ADOLESCENT SERVICES	A
2007	CA4901218	GROSKOPF WAREHOUSE & LOGISTICS	A
2007	CA4901218	GROSKOPF WAREHOUSE & LOGISTICS	A
2007	CA4901218	GROSKOPF WAREHOUSE & LOGISTICS	A
2007	CA4901225	THE RENTAL PLACE	A
2007	CA4901225	THE RENTAL PLACE	A
2007	CA4901225	THE RENTAL PLACE	A
2007	CA4901225	THE RENTAL PLACE	A
2007	CA4901294	WINE COUNTRY IND PARK-BLDGS A&B	A
2007	CA4901323	FULTON PROCESSORS, INC.	N
2007	CA4901323	FULTON PROCESSORS, INC.	N
2007	CA4901323	FULTON PROCESSORS, INC.	N
2007	CA4901332	WINE COUNTRY IND PARK - BLDG C	A
2007	CA5010009	KEYES COMMUNITY SERVICES DIST.	A
2007	CA5010009	KEYES COMMUNITY SERVICES DIST.	A
2007	CA5010009	KEYES COMMUNITY SERVICES DIST.	A
2007	CA5010009	KEYES COMMUNITY SERVICES DIST.	A
2007	CA5100107	SUTTER CO. WWD#1 (ROBBINS)	A
2007	CA5100107	SUTTER CO. WWD#1 (ROBBINS)	A
2007	CA5100107	SUTTER CO. WWD#1 (ROBBINS)	A
2007	CA5100107	SUTTER CO. WWD#1 (ROBBINS)	A
2007	CA5100109	WILDEWOOD MUTUAL WATER CO., INC.	A
2007	CA5100109	WILDEWOOD MUTUAL WATER CO., INC.	A
2007	CA5100109	WILDEWOOD MUTUAL WATER CO., INC.	A
2007	CA5100109	WILDEWOOD MUTUAL WATER CO., INC.	A
2007	CA5100140	MARCUM ILLINOIS ELEMENTARY SCHOOL	A
2007	CA5100140	MARCUM ILLINOIS ELEMENTARY SCHOOL	A
2007	CA5100141	MERIDIAN ELEMENTARY SCHOOL	A
2007	CA5100141	MERIDIAN ELEMENTARY SCHOOL	A
2007	CA5100141	MERIDIAN ELEMENTARY SCHOOL	A
2007	CA5100141	MERIDIAN ELEMENTARY SCHOOL	A
2007	CA5100145	WINSHIP ELEMENTARY SCHOOL	A

CWS	175	b_101-500	GW
CWS	175	b_101-500	GW
CWS	0	a_<=100	GW
CWS	0	a_<=100	GW
CWS	75	a_<=100	GW
CWS	75	a_<=100	GW
NTNCWS	100	a_<=100	GW
NTNCWS	100	a_<=100	GW
NTNCWS	100	a_<=100	GW
NTNCWS	100	a_<=100	GW
NTNCWS	40	a_<=100	GW
NTNCWS	40	a_<=100	GW
NTNCWS	40	a_<=100	GW
NTNCWS	200	b_101-500	GW
NTNCWS	200	b_101-500	GW
NTNCWS	150	b_101-500	GW
NTNCWS	60	a_<=100	GW
NTNCWS	60	a_<=100	GW
NTNCWS	60	a_<=100	GW
NTNCWS	45	a_<=100	GW
NTNCWS	45	a_<=100	GW
NTNCWS	45	a_<=100	GW
NTNCWS	45	a_<=100	GW
TNCWS	30	a_<=100	GW
NTNCWS	100	a_<=100	GW
NTNCWS	100	a_<=100	GW
NTNCWS	100	a_<=100	GW
NTNCWS	70	a_<=100	GW
CWS	4891	e_3,301-10,000	GW
CWS	4891	e_3,301-10,000	GW
CWS	4891	e_3,301-10,000	GW
CWS	4891	e_3,301-10,000	GW
CWS	350	b_101-500	GW
CWS	350	b_101-500	GW
CWS	350	b_101-500	GW
CWS	350	b_101-500	GW
CWS	255	b_101-500	GW
CWS	255	b_101-500	GW
CWS	255	b_101-500	GW
CWS	255	b_101-500	GW
NTNCWS	200	b_101-500	GW
NTNCWS	200	b_101-500	GW
NTNCWS	100	a_<=100	GW
NTNCWS	100	a_<=100	GW
NTNCWS	100	a_<=100	GW
NTNCWS	100	a_<=100	GW
NTNCWS	38	a_<=100	GW

P	718006	1005	02
P	818007	1005	02
P	718004	1005	02
P	818005	1005	02
P	718003	1005	02
P	818004	1005	02
P	618003	1005	02
P	618004	1005	02
P	718005	1005	02
P	818008	1005	02
P	618011	1005	02
P	718014	1005	02
P	818012	1005	02
P	718002	1005	02
P	818003	1005	02
P	818007	1005	02
P	618011	1005	02
P	718012	1005	02
P	818013	1005	02
P	618003	1005	02
P	618004	1005	02
P	718005	1005	02
P	818006	1005	02
P	818001	1005	02
P	618001	1005	02
P	718002	1005	02
P	818003	1005	02
P	818001	1005	02
L	710009	1005	02
L	710010	1005	02
L	710011	1005	02
L	810012	1005	02
L	721006	1005	02
L	621007	1005	02
L	721008	1005	02
L	721009	1005	02
P	621010	1005	02
P	621011	1005	02
P	721012	1005	02
P	621013	1005	02
L	721002	1005	02
L	721003	1005	02
L	621008	1005	02
L	621009	1005	02
L	721010	1005	02
L	721011	1005	02
L	721009	1005	02

0.017	7/1/2007	9/30/2007	2/25/2008
0.016	10/1/2007	12/31/2007	6/6/2008
0.023	7/1/2007	9/30/2007	2/25/2008
0.019	10/1/2007	12/31/2007	6/6/2008
0.016	7/1/2007	9/30/2007	2/25/2008
0.016	10/1/2007	12/31/2007	6/6/2008
0.049	1/1/2007	3/31/2007	11/19/2007
0.049	4/1/2007	6/30/2007	11/19/2007
0.06	7/1/2007	9/30/2007	2/25/2008
0.055	10/1/2007	12/31/2007	6/6/2008
0.047	4/1/2007	6/30/2007	11/19/2007
0.048	7/1/2007	9/30/2007	6/6/2008
0.047	10/1/2007	12/31/2007	2/25/2008
0.042	7/1/2007	9/30/2007	2/25/2008
0.042	10/1/2007	12/31/2007	6/6/2008
0.011	10/1/2007	12/31/2007	6/6/2008
0.013	4/1/2007	6/30/2007	9/8/2008
0.015	7/1/2007	9/30/2007	2/25/2008
0.016	10/1/2007	12/31/2007	6/6/2008
0.036	1/1/2007	3/31/2007	11/19/2007
0.035	4/1/2007	6/30/2007	11/19/2007
0.036	7/1/2007	9/30/2007	11/19/2007
0.038	10/1/2007	12/31/2007	2/25/2008
0.011	10/1/2007	12/31/2007	6/6/2008
0.013	4/1/2007	6/30/2007	6/6/2008
0.013	7/1/2007	9/30/2007	6/6/2008
0.013	10/1/2007	12/31/2007	6/6/2008
0.013	10/1/2007	12/31/2007	6/4/2010
0.015	1/1/2007	3/31/2007	9/8/2008
0.014	4/1/2007	6/30/2007	9/8/2008
0.015	7/1/2007	9/30/2007	9/8/2008
0.015	10/1/2007	12/31/2007	9/8/2008
0.0195	1/1/2007	3/31/2007	9/8/2008
0.0193	4/1/2007	6/30/2007	6/6/2008
0.02	7/1/2007	9/30/2007	6/6/2008
0.02	10/1/2007	12/31/2007	6/6/2008
0.017	1/1/2007	3/31/2007	6/6/2008
0.021	4/1/2007	6/30/2007	6/6/2008
0.021	7/1/2007	9/30/2007	6/6/2008
0.022	10/1/2007	12/31/2007	6/6/2008
0.0127	7/1/2007	9/30/2007	6/6/2008
0.0127	10/1/2007	12/31/2007	6/6/2008
0.0357	1/1/2007	3/31/2007	6/6/2008
0.0343	4/1/2007	6/30/2007	6/6/2008
0.0343	7/1/2007	9/30/2007	6/6/2008
0.0343	10/1/2007	12/31/2007	6/6/2008
0.017	10/1/2007	12/31/2007	6/6/2008

8/19/2014 09	CA		
8/19/2014 09	CA		
2/27/2013 09	CA	1	0
2/27/2013 09	CA		
8/19/2014 09	CA	1	75
8/19/2014 09	CA		
8/19/2014 09	CA	1	100
8/19/2014 09	CA		
8/19/2014 09	CA		
8/19/2014 09	CA		
8/19/2014 09	CA	1	40
8/19/2014 09	CA		
8/19/2014 09	CA		
8/19/2014 09	CA	1	200
8/19/2014 09	CA		
8/19/2014 09	CA	1	150
8/19/2014 09	CA	1	60
8/19/2014 09	CA		
8/19/2014 09	CA		
8/19/2014 09	CA	1	45
8/19/2014 09	CA		
8/19/2014 09	CA		
8/19/2014 09	CA		
8/19/2014 09	CA	1	30
2/27/2013 09	CA	1	100
2/27/2013 09	CA		
2/27/2013 09	CA		
8/19/2014 09	CA	1	70
8/19/2014 09	CA	1	4891
8/19/2014 09	CA		
8/19/2014 09	CA		
8/19/2014 09	CA		
8/19/2014 09	CA	1	350
8/19/2014 09	CA		
8/19/2014 09	CA		
8/19/2014 09	CA		
8/19/2014 09	CA	1	255
8/19/2014 09	CA		
8/19/2014 09	CA		
8/19/2014 09	CA		
8/19/2014 09	CA	1	200
8/19/2014 09	CA		
8/19/2014 09	CA	1	100
8/19/2014 09	CA		
8/19/2014 09	CA		
8/19/2014 09	CA		
2/27/2013 09	CA	1	38

2007	CA5100149	BARRY ELEMENTARY SCHOOL	A
2007	CA5100149	BARRY ELEMENTARY SCHOOL	A
2007	CA5100149	BARRY ELEMENTARY SCHOOL	A
2007	CA5100149	BARRY ELEMENTARY SCHOOL	A
2007	CA5100153	HOLT OF CALIFORNIA	A
2007	CA5100180	GRACE BAPTIST CHURCH	A
2007	CA5100180	GRACE BAPTIST CHURCH	A
2007	CA5100180	GRACE BAPTIST CHURCH	A
2007	CA5101001	FIRST UNITED METHODIST CHURCH	N
2007	CA5101001	FIRST UNITED METHODIST CHURCH	N
2007	CA5101001	FIRST UNITED METHODIST CHURCH	N
2007	CA5105008	VALLEY FARM TRANSPORT	N
2007	CA5105008	VALLEY FARM TRANSPORT	N
2007	CA5110001	CITY OF LIVE OAK	A
2007	CA5110001	CITY OF LIVE OAK	A
2007	CA5110001	CITY OF LIVE OAK	A
2007	CA5110001	CITY OF LIVE OAK	A
2007	CA5110007	SUTTER COMMUNITY S.D.	A
2007	CA5301002	LEWISTON COMMUNITY SERVICES DISTRICT	A
2007	CA5400629	SEQUOIA RV RANCH	A
2007	CA5403054	PFFJ, LLC	A
2007	CA5403054	PFFJ, LLC	A
2007	CA5403054	PFFJ, LLC	A
2007	CA5410024	RICHGROVE COMMUNITY SERVICES DISTRICT	A
2007	CA5410050	ALPAUGH COMMUNITY SERVICES DISTRICT	A
2007	CA5410050	ALPAUGH COMMUNITY SERVICES DISTRICT	A
2007	CA5410050	ALPAUGH COMMUNITY SERVICES DISTRICT	A
2007	CA5410050	ALPAUGH COMMUNITY SERVICES DISTRICT	A
2007	NN0435112	Rough Rock Demonstration BIA School -BIA	A
2007	NN0435212	Rough Rock BIA High School -BIA	A
2007	NV0000062	FERNLEY PUBLIC WORKS	A
2007	NV0000062	FERNLEY PUBLIC WORKS	A
2007	NV0000062	FERNLEY PUBLIC WORKS	A
2007	NV0000062	FERNLEY PUBLIC WORKS	A
2007	NV0000165	MANHATTAN TOWN WATER	A
2007	NV0000165	MANHATTAN TOWN WATER	A
2007	NV0000165	MANHATTAN TOWN WATER	A
2007	NV0000165	MANHATTAN TOWN WATER	A
2007	NV0004002	EM BER MOBILE MANOR	I
2007	NV0004002	EM BER MOBILE MANOR	I
2007	NV0004002	EM BER MOBILE MANOR	I
2007	NV0004002	EM BER MOBILE MANOR	I
2007	NV0005070	TWIN CREEKS	A
2007	NV0005070	TWIN CREEKS	A
2007	NV0005070	TWIN CREEKS	A
2008	090400054	BIA Keams Canyon	A
2008	090400054	BIA Keams Canyon	A

NTNCWS	650	c_501-1,000	GW
NTNCWS	650	c_501-1,000	GW
NTNCWS	650	c_501-1,000	GW
NTNCWS	650	c_501-1,000	GW
NTNCWS	144	b_101-500	GW
NTNCWS	200	b_101-500	GW
NTNCWS	200	b_101-500	GW
NTNCWS	200	b_101-500	GW
NTNCWS	65	a_<=100	GW
NTNCWS	65	a_<=100	GW
NTNCWS	65	a_<=100	GW
NTNCWS	25	a_<=100	GW
NTNCWS	25	a_<=100	GW
CWS	8700	e_3,301-10,000	GW
CWS	8700	e_3,301-10,000	GW
CWS	8700	e_3,301-10,000	GW
CWS	8700	e_3,301-10,000	GW
CWS	2904	d_1,001-3,300	GW
CWS	250	b_101-500	SW
TNCWS	19	a_<=100	GW
NTNCWS	87	a_<=100	GW
NTNCWS	87	a_<=100	GW
NTNCWS	87	a_<=100	GW
CWS	3400	e_3,301-10,000	GW
CWS	1026	d_1,001-3,300	GW
CWS	1026	d_1,001-3,300	GW
CWS	1026	d_1,001-3,300	GW
CWS	1026	d_1,001-3,300	GW
CWS	200	b_101-500	GW
NTNCWS	350	b_101-500	GW
CWS	18000	f_10,001-50,000	GW
CWS	18000	f_10,001-50,000	GW
CWS	18000	f_10,001-50,000	GW
CWS	18000	f_10,001-50,000	GW
CWS	40	a_<=100	GW
CWS	40	a_<=100	GW
CWS	40	a_<=100	GW
CWS	40	a_<=100	GW
CWS	36	a_<=100	GW
CWS	36	a_<=100	GW
CWS	36	a_<=100	GW
CWS	36	a_<=100	GW
NTNCWS	600	c_501-1,000	GW
NTNCWS	600	c_501-1,000	GW
NTNCWS	600	c_501-1,000	GW
CWS	861	c_501-1,000	GW
CWS	861	c_501-1,000	GW

L	721008		1005	02
L	799003		1005	02
L	799004		1005	02
L	899001		1005	02
P	721004		1005	02
P	621003		1005	02
P	721004		1005	02
P	821005		1005	02
P	621014		1005	02
P	721015		1005	02
P	721016		1005	02
P	721003		1005	02
P	821004		1005	02
L	621008		1005	02
L	621009		1005	02
L	721010		1005	02
L	721011		1005	02
L	821005		1005	02
P	801019		1005	02
P	700014		1005	01
P	700012		1005	01
P	700014		1005	01
P	800015		1005	01
L	512020		1005	02
L	712003		1005	02
L	712004		1005	02
L	712005		1005	02
L	812006		1005	02
F	0435112021005120050	293	1005	02
F	043521201100512005	294	1005	02
L	1029708	1255	1005	02
L	1029608	1255	1005	02
L	1029508	1255	1005	02
L	1029408	1255	1005	02
L	27207	441	1005	02
L	27307		1005	02
L	27408	441	1005	02
L	27508		1005	02
P	77308		1005	02
P	77408		1005	02
P	77508		1005	02
P	77608		1005	02
P	7509		1005	02
P	7609		1005	02
P	7709		1005	02
F	040005402100512008	53	1005	02
F	040005402100542008	53	1005	02

0.0166	1/1/2007	3/31/2007	6/4/2010
0.0166	4/1/2007	6/30/2007	6/4/2010
0.0166	7/1/2007	9/30/2007	6/4/2010
0.0166	10/1/2007	12/31/2007	6/4/2010
0.0117	10/1/2007	12/31/2007	6/6/2008
0.0135	4/1/2007	6/30/2007	6/6/2008
0.0143	7/1/2007	9/30/2007	6/6/2008
0.0153	10/1/2007	12/31/2007	6/6/2008
0.0144	4/1/2007	6/30/2007	6/6/2008
0.0144	7/1/2007	9/30/2007	6/6/2008
0.0144	10/1/2007	12/31/2007	6/6/2008
0.014	7/1/2007	9/30/2007	6/4/2010
0.0179	10/1/2007	12/31/2007	6/4/2010
0.0273	1/1/2007	3/31/2007	6/6/2008
0.0279	4/1/2007	6/30/2007	6/6/2008
0.0279	7/1/2007	9/30/2007	6/6/2008
0.0279	10/1/2007	12/31/2007	6/6/2008
0.0105	10/1/2007	12/31/2007	9/8/2008
0.0135	10/7/2007	12/31/2007	5/30/2012
0.021	7/1/2007	9/30/2007	8/19/2014
0.075	4/1/2007	6/30/2007	8/19/2014
0.072	7/1/2007	9/30/2007	8/19/2014
0.064	10/1/2007	12/31/2007	8/19/2014
0.0115	4/1/2007	6/30/2007	6/8/2009
0.0127	1/1/2007	3/31/2007	6/4/2010
0.0127	4/1/2007	6/30/2007	6/4/2010
0.0122	7/1/2007	9/30/2007	6/4/2010
0.0127	10/1/2007	12/31/2007	6/4/2010
0.0279	1/1/2007	12/31/2007	8/20/2013
0.0123	1/1/2007	12/31/2007	2/25/2008
0.047	1/1/2007	3/31/2007	2/19/2008
0.049	4/1/2007	6/30/2007	2/19/2008
0.049	7/1/2007	9/30/2007	2/19/2008
0.051	10/1/2007	12/31/2007	2/19/2008
0.054	1/1/2007	3/31/2007	11/16/2007
0.054	4/1/2007	6/30/2007	11/16/2007
0.055	7/1/2007	9/30/2007	11/16/2007
0.054	10/1/2007	12/31/2007	2/19/2008
0.22	1/1/2007	3/31/2007	2/19/2008
0.22	4/1/2007	6/30/2007	2/19/2008
0.22	7/1/2007	9/30/2007	2/19/2008
0.22	10/1/2007	12/31/2007	2/19/2008
0.012	4/1/2007	6/30/2007	11/14/2008
0.012	7/1/2007	9/30/2007	11/14/2008
0.012	10/1/2007	12/31/2007	11/14/2008
0.03275	1/1/2008	3/31/2008	6/3/2008
0.03275	4/1/2008	6/30/2008	8/21/2008

8/19/2014	09	CA	1	650
8/19/2014	09	CA		
8/19/2014	09	CA		
8/19/2014	09	CA		
8/19/2014	09	CA	1	144
8/19/2014	09	CA	1	200
8/19/2014	09	CA		
8/19/2014	09	CA		
2/27/2013	09	CA	1	65
2/27/2013	09	CA		
2/27/2013	09	CA		
8/19/2014	09	CA	1	25
8/19/2014	09	CA		
8/19/2014	09	CA	1	8700
8/19/2014	09	CA		
8/19/2014	09	CA		
8/19/2014	09	CA		
8/19/2014	09	CA	1	2904
8/19/2014	09	CA	1	250
	09	CA	1	19
	09	CA	1	87
	09	CA		
	09	CA		
8/19/2014	09	CA	1	3400
8/19/2014	09	CA	1	1026
8/19/2014	09	CA		
8/19/2014	09	CA		
8/19/2014	09	CA		
9/5/2014	09	NN	1	200
9/5/2014	09	NN	1	350
11/17/2011	09	NV	1	18000
11/17/2011	09	NV		
11/17/2011	09	NV		
11/17/2011	09	NV		
11/17/2011	09	NV	1	40
11/17/2011	09	NV		
11/17/2011	09	NV		
11/17/2011	09	NV		
8/19/2014	09	NV	1	36
8/19/2014	09	NV		
8/19/2014	09	NV		
8/19/2014	09	NV		
11/17/2011	09	NV	1	600
11/17/2011	09	NV		
11/17/2011	09	NV		
8/28/2014	09	09	1	861
8/28/2014	09	09		

2008	090400054	BIA Keams Canyon	A
2008	090400054	BIA Keams Canyon	A
2008	090400057	Second Mesa Day School - BIA	A
2008	090400057	Second Mesa Day School - BIA	A
2008	090400057	Second Mesa Day School - BIA	A
2008	090400060	BIA San Carlos	A
2008	090400060	BIA San Carlos	A
2008	090400060	BIA San Carlos	A
2008	090400060	BIA San Carlos	A
2008	090400063	BIA Truxton Agency	A
2008	090400063	BIA Truxton Agency	A
2008	090400063	BIA Truxton Agency	A
2008	090400063	BIA Truxton Agency	A
2008	090400106	Polacca	A
2008	090400106	Polacca	A
2008	090400106	Polacca	A
2008	090400106	Polacca	A
2008	090400107	Sipaulovi (Lower Sipaulovi/Lower Mishongnovi)	A
2008	090400107	Sipaulovi (Lower Sipaulovi/Lower Mishongnovi)	A
2008	090400107	Sipaulovi (Lower Sipaulovi/Lower Mishongnovi)	A
2008	090400107	Sipaulovi (Lower Sipaulovi/Lower Mishongnovi)	A
2008	090400109	Salt River Public Works	A
2008	090400109	Salt River Public Works	A
2008	090400109	Salt River Public Works	A
2008	090400109	Salt River Public Works	A
2008	090400116	Yavapai Apache - Middle Verde	A
2008	090400116	Yavapai Apache - Middle Verde	A
2008	090400116	Yavapai Apache - Middle Verde	A
2008	090400116	Yavapai Apache - Middle Verde	A
2008	090400237	SCUA Soda Canyon	A
2008	090400237	SCUA Soda Canyon	A
2008	090400237	SCUA Soda Canyon	A
2008	090400259	Shungopavi	A
2008	090400259	Shungopavi	A
2008	090400259	Shungopavi	A
2008	090400259	Shungopavi	A
2008	090400394	Mishongnovi (Upper Sipaulovi/Upper Mishongnovi)	A
2008	090400394	Mishongnovi (Upper Sipaulovi/Upper Mishongnovi)	A
2008	090400394	Mishongnovi (Upper Sipaulovi/Upper Mishongnovi)	A
2008	090400394	Mishongnovi (Upper Sipaulovi/Upper Mishongnovi)	A
2008	090400395	Hopi High School - BIA	A
2008	090400395	Hopi High School - BIA	A
2008	090400395	Hopi High School - BIA	A
2008	090400695	Salt River North Mesa	A
2008	090400703	Casino Arizona Talking Stick (CATS)	A
2008	090400703	Casino Arizona Talking Stick (CATS)	A
2008	090400703	Casino Arizona Talking Stick (CATS)	A

CWS	861	c_501-1,000	GW
CWS	861	c_501-1,000	GW
CWS	376	b_101-500	GW
CWS	376	b_101-500	GW
CWS	376	b_101-500	GW
NTNCWS	2150	d_1,001-3,300	GW
NTNCWS	2150	d_1,001-3,300	GW
NTNCWS	2150	d_1,001-3,300	GW
NTNCWS	2150	d_1,001-3,300	GW
CWS	34	a_<=100	GW
CWS	34	a_<=100	GW
CWS	34	a_<=100	GW
CWS	34	a_<=100	GW
CWS	2600	d_1,001-3,300	GW
CWS	2600	d_1,001-3,300	GW
CWS	2600	d_1,001-3,300	GW
CWS	2600	d_1,001-3,300	GW
CWS	523	c_501-1,000	GW
CWS	523	c_501-1,000	GW
CWS	523	c_501-1,000	GW
CWS	523	c_501-1,000	GW
CWS	35470	f_10,001-50,000	GW
CWS	35470	f_10,001-50,000	GW
CWS	35470	f_10,001-50,000	GW
CWS	35470	f_10,001-50,000	GW
CWS	493	b_101-500	GW
CWS	493	b_101-500	GW
CWS	493	b_101-500	GW
CWS	493	b_101-500	GW
CWS	160	b_101-500	GW
CWS	160	b_101-500	GW
CWS	160	b_101-500	GW
CWS	1500	d_1,001-3,300	GW
CWS	1500	d_1,001-3,300	GW
CWS	1500	d_1,001-3,300	GW
CWS	1500	d_1,001-3,300	GW
CWS	450	b_101-500	GW
CWS	450	b_101-500	GW
CWS	450	b_101-500	GW
CWS	450	b_101-500	GW
CWS	1150	d_1,001-3,300	GW
CWS	1150	d_1,001-3,300	GW
CWS	1150	d_1,001-3,300	GW
CWS	70	a_<=100	GW
NTNCWS	5825	e_3,301-10,000	GW
NTNCWS	5825	e_3,301-10,000	GW
NTNCWS	5825	e_3,301-10,000	GW

F	040005402100572008	53	1005	02
F	0400054021005102008	53	1005	02
F	040005702100512008	1943264938	1005	02
F	040005702100542008	1943264938	1005	02
F	040005702100572008	1943264938	1005	02
F	040006002100512008	59	1005	02
F	040006002100542008	59	1005	02
F	040006002100572008	59	1005	02
F	0400060021005102008	59	1005	02
F	040006302100512008	62	1005	02
F	040006302100542008	62	1005	02
F	040006302100572008	62	1005	02
F	0400063021005102008	62	1005	02
N	040010602100512008	100	1005	02
N	040010602100542008	100	1005	02
N	040010602100572008	100	1005	02
N	0400106021005102008	100	1005	02
N	040010702100512008	101	1005	02
N	040010702100542008	101	1005	02
N	040010702100572008	101	1005	02
N	0400107021005102008	101	1005	02
N	040010902100512008	103	1005	02
N	040010902100542008	103	1005	02
N	040010902100572008	103	1005	02
N	0400109021005102008	103	1005	02
N	040011602100512008	108	1005	02
N	040011602100542008	108	1005	02
N	040011602100572008	108	1005	02
N	0400116021005102008	108	1005	02
N	040023702100542008	127	1005	02
N	040023702100572008	127	1005	02
N	0400237021005102008	127	1005	02
N	040025902100512008	140	1005	02
N	040025902100542008	140	1005	02
N	040025902100572008	140	1005	02
N	0400259021005102008	140	1005	02
N	040039402100512008	197	1005	02
N	040039402100542008	197	1005	02
N	040039402100572008	197	1005	02
N	0400394021005102008	197	1005	02
F	040039502100512008	198	1005	02
F	040039502100542008	198	1005	02
F	040039502100572008	198	1005	02
N	040069502100512008	226	1005	02
P	040070302100512008	234	1005	02
P	040070302100542008	234	1005	02
P	040070302100572008	234	1005	02

0.03275	7/1/2008	9/30/2008	12/1/2008
0.03275	10/1/2008	12/31/2008	3/2/2009
0.017	1/1/2008	3/31/2008	6/3/2008
0.01267	4/1/2008	6/30/2008	8/21/2008
0.01067	7/1/2008	9/30/2008	12/1/2008
0.01365	1/1/2008	3/31/2008	6/3/2008
0.01365	4/1/2008	6/30/2008	8/21/2008
0.01365	7/1/2008	9/30/2008	12/1/2008
0.01365	10/1/2008	12/31/2008	3/2/2009
0.01218	1/1/2008	3/31/2008	6/3/2008
0.01218	4/1/2008	6/30/2008	8/21/2008
0.01218	7/1/2008	9/30/2008	12/1/2008
0.0145	10/1/2008	12/31/2008	3/2/2009
0.02	1/1/2008	3/31/2008	6/3/2008
0.02	4/1/2008	6/30/2008	8/21/2008
0.02	7/1/2008	9/30/2008	12/1/2008
0.02	10/1/2008	12/31/2008	3/2/2009
0.01767	1/1/2008	3/31/2008	6/3/2008
0.01767	4/1/2008	6/30/2008	8/21/2008
0.01833	7/1/2008	9/30/2008	12/1/2008
0.01833	10/1/2008	12/31/2008	3/2/2009
0.024	1/1/2008	3/31/2008	6/3/2008
0.024	4/1/2008	6/30/2008	8/21/2008
0.024	7/1/2008	9/30/2008	12/1/2008
0.021	10/1/2008	12/31/2008	3/2/2009
0.024	1/1/2008	3/31/2008	6/3/2008
0.024	4/1/2008	6/30/2008	8/21/2008
0.024	7/1/2008	9/30/2008	12/1/2008
0.02433	10/1/2008	12/31/2008	3/2/2009
0.0525	4/1/2008	6/30/2008	8/21/2008
0.05467	7/1/2008	9/30/2008	12/1/2008
0.05467	10/1/2008	12/31/2008	3/2/2009
0.0145	1/1/2008	3/31/2008	6/3/2008
0.0145	4/1/2008	6/30/2008	8/21/2008
0.015	7/1/2008	9/30/2008	12/1/2008
0.015	10/1/2008	12/31/2008	3/2/2009
0.01733	1/1/2008	3/31/2008	6/3/2008
0.01733	4/1/2008	6/30/2008	8/21/2008
0.018	7/1/2008	9/30/2008	12/1/2008
0.018	10/1/2008	12/31/2008	3/2/2009
0.023	1/1/2008	3/31/2008	6/3/2008
0.023	4/1/2008	6/30/2008	8/21/2008
0.023	7/1/2008	9/30/2008	12/1/2008
0.01363	1/1/2008	3/31/2008	6/3/2008
0.03017	1/1/2008	3/31/2008	6/3/2008
0.028	4/1/2008	6/30/2008	8/21/2008
0.028	7/1/2008	9/30/2008	12/1/2008

8/28/2014 09	09		
8/28/2014 09	09		
8/28/2014 09	09	1	376
8/28/2014 09	09		
8/28/2014 09	09		
8/28/2014 09	09	1	2150
8/28/2014 09	09		
8/28/2014 09	09		
8/28/2014 09	09		
8/28/2014 09	09	1	34
8/28/2014 09	09		
8/28/2014 09	09		
8/28/2014 09	09		
8/28/2014 09	09	1	2600
8/28/2014 09	09		
8/28/2014 09	09		
8/28/2014 09	09		
8/28/2014 09	09	1	523
8/28/2014 09	09		
8/28/2014 09	09		
8/28/2014 09	09		
8/28/2014 09	09	1	35470
8/28/2014 09	09		
8/28/2014 09	09		
8/28/2014 09	09		
8/28/2014 09	09	1	493
8/28/2014 09	09		
8/28/2014 09	09		
8/28/2014 09	09		
8/28/2014 09	09	1	160
8/28/2014 09	09		
8/28/2014 09	09		
8/28/2014 09	09	1	1500
8/28/2014 09	09		
8/28/2014 09	09		
8/28/2014 09	09		
8/28/2014 09	09	1	450
8/28/2014 09	09		
8/28/2014 09	09		
8/28/2014 09	09		
8/28/2014 09	09	1	1150
8/28/2014 09	09		
8/28/2014 09	09		
8/28/2014 09	09	1	70
8/28/2014 09	09	1	5825
8/28/2014 09	09		
8/28/2014 09	09		

2008	090400703	Casino Arizona Talking Stick (CATS)	A
2008	090600159	Benton Paiute Tribe	A
2008	090600159	Benton Paiute Tribe	A
2008	090600159	Benton Paiute Tribe	A
2008	090600159	Benton Paiute Tribe	A
2008	090605129	Oasis Mobile Home Park	A
2008	090605129	Oasis Mobile Home Park	A
2008	090605129	Oasis Mobile Home Park	A
2008	090605130	Torres-Martinez Clinic	A
2008	090605140	Robin Lawson Trailer Park	A
2008	090605140	Robin Lawson Trailer Park	A
2008	090605140	Robin Lawson Trailer Park	A
2008	090605140	Robin Lawson Trailer Park	A
2008	090605159	Duro Mobile Home Park (Desert)	I
2008	090605159	Duro Mobile Home Park (Desert)	I
2008	090605159	Duro Mobile Home Park (Desert)	I
2008	090605160	DD Mobile Home Park	A
2008	090605160	DD Mobile Home Park	A
2008	090605160	DD Mobile Home Park	A
2008	090605160	DD Mobile Home Park	A
2008	093200171	Yerington (Campbell Ranch)	A
2008	093200171	Yerington (Campbell Ranch)	A
2008	093200171	Yerington (Campbell Ranch)	A
2008	093200171	Yerington (Campbell Ranch)	A
2008	093200360	Schurz (Walker River)	A
2008	093200360	Schurz (Walker River)	A
2008	093200360	Schurz (Walker River)	A
2008	093200360	Schurz (Walker River)	A
2008	093200362	Sutcliffe	A
2008	093200362	Sutcliffe	A
2008	093200362	Sutcliffe	A
2008	093200364	Battle Mountain	A
2008	093200364	Battle Mountain	A
2008	093200364	Battle Mountain	A
2008	093200364	Battle Mountain	A
2008	093200371	Rite of Passage - ATC	I
2008	093200371	Rite of Passage - ATC	I
2008	093200371	Rite of Passage - ATC	I
2008	AZ0402012	POMERENE DWID	A
2008	AZ0402014	DOUGLAS CITY OF	A
2008	AZ0402014	DOUGLAS CITY OF	A
2008	AZ0402014	DOUGLAS CITY OF	A
2008	AZ0402032	SUE JUAN WATER COMPANY	N
2008	AZ0402032	SUE JUAN WATER COMPANY	N
2008	AZ0402032	SUE JUAN WATER COMPANY	N
2008	AZ0402032	SUE JUAN WATER COMPANY	N
2008	AZ0402033	TOMBSTONE CITY OF	A

NTNCWS	5825	e_3,301-10,000	GW
CWS	90	a_<=100	GW
CWS	90	a_<=100	GW
CWS	90	a_<=100	GW
CWS	90	a_<=100	GW
CWS	1750	d_1,001-3,300	GW
CWS	1750	d_1,001-3,300	GW
CWS	1750	d_1,001-3,300	GW
NTNCWS	266	b_101-500	GW
CWS	150	b_101-500	GW
CWS	150	b_101-500	GW
CWS	150	b_101-500	GW
CWS	150	b_101-500	GW
CWS	25	a_<=100	GW
CWS	25	a_<=100	GW
CWS	25	a_<=100	GW
CWS	300	b_101-500	GW
CWS	300	b_101-500	GW
CWS	300	b_101-500	GW
CWS	300	b_101-500	GW
CWS	100	a_<=100	GW
CWS	100	a_<=100	GW
CWS	100	a_<=100	GW
CWS	100	a_<=100	GW
CWS	900	c_501-1,000	GW
CWS	900	c_501-1,000	GW
CWS	900	c_501-1,000	GW
CWS	900	c_501-1,000	GW
CWS	250	b_101-500	GW
CWS	250	b_101-500	GW
CWS	250	b_101-500	GW
CWS	120	b_101-500	GW
CWS	120	b_101-500	GW
CWS	120	b_101-500	GW
CWS	120	b_101-500	GW
CWS	150	b_101-500	GW
CWS	150	b_101-500	GW
CWS	150	b_101-500	GW
CWS	1005	d_1,001-3,300	GW
CWS	13300	f_10,001-50,000	GW
CWS	13300	f_10,001-50,000	GW
CWS	13300	f_10,001-50,000	GW
CWS	185	b_101-500	GW
CWS	185	b_101-500	GW
CWS	185	b_101-500	GW
CWS	185	b_101-500	GW
CWS	887	c_501-1,000	SW

P	0400703021005102008	234	1005	02
N	060015902100512008	335	1005	02
N	060015902100542008	335	1005	02
N	060015902100572008	335	1005	02
N	0600159021005102008	335	1005	02
P	060512902100542008	404	1005	02
P	060512902100572008	404	1005	02
P	0605129021005102008	404	1005	02
N	060513002100512008	405	1005	02
P	060514002100512008	415	1005	02
P	060514002100542008	415	1005	02
P	060514002100572008	415	1005	02
P	0605140021005102008	415	1005	02
P	060515902100542008	1943264886	1005	02
P	060515902100572008	1943264886	1005	02
P	0605159021005102008	1943264886	1005	02
P	060516002100512008	1943264888	1005	02
P	060516002100542008	1943264888	1005	02
P	060516002100572008	1943264888	1005	02
P	0605160021005102008	1943264888	1005	02
N	320017102100512008	448	1005	02
N	320017102100542008	448	1005	02
N	320017102100572008	448	1005	02
N	3200171021005102008	448	1005	02
N	320036002100512008	455	1005	02
N	320036002100542008	455	1005	02
N	320036002100572008	455	1005	02
N	3200360021005102008	455	1005	02
N	320036202100542008	456	1005	02
N	320036202100572008	456	1005	02
N	3200362021005102008	456	1005	02
N	320036402100512008	458	1005	02
N	320036402100542008	458	1005	02
N	320036402100572008	458	1005	02
N	3200364021005102008	458	1005	02
P	320037102100542008	464	1005	02
P	320037102100572008	464	1005	02
P	3200371021005102008	464	1005	02
P	4927	8620	1005	02
L	61795	8623	1005	01
L	61796	8623	1005	02
L	61797	8623	1005	02
P	5815	8661	1005	01
P	5816	8661	1005	02
P	5819	8661	1005	01
P	5820	8661	1005	02
L	29583	8662	1005	02

0.01475	10/1/2008	12/31/2008	3/2/2009
0.021	1/1/2008	3/31/2008	6/3/2008
0.02583	4/1/2008	6/30/2008	8/21/2008
0.02638	7/1/2008	9/30/2008	12/1/2008
0.02763	10/1/2008	12/31/2008	3/2/2009
0.01575	4/1/2008	6/30/2008	8/21/2008
0.01255	7/1/2008	9/30/2008	12/1/2008
0.0124	10/1/2008	12/31/2008	3/18/2009
0.01233	1/1/2008	3/31/2008	6/3/2008
0.0115	1/1/2008	3/31/2008	6/3/2008
0.0115	4/1/2008	6/30/2008	8/21/2008
0.0145	7/1/2008	9/30/2008	12/1/2008
0.01463	10/1/2008	12/31/2008	3/18/2009
0.0215	4/1/2008	6/30/2008	8/21/2008
0.02	7/1/2008	9/30/2008	12/1/2008
0.02	10/1/2008	12/31/2008	3/18/2009
0.05133	1/1/2008	3/31/2008	6/3/2008
0.05133	4/1/2008	6/30/2008	8/21/2008
0.03706	7/1/2008	9/30/2008	12/1/2008
0.03706	10/1/2008	12/31/2008	3/18/2009
0.015	1/1/2008	3/31/2008	6/3/2008
0.015	4/1/2008	6/30/2008	8/21/2008
0.015	7/1/2008	9/30/2008	12/1/2008
0.02125	10/1/2008	12/31/2008	3/2/2009
0.077	1/1/2008	3/31/2008	6/3/2008
0.077	4/1/2008	6/30/2008	8/21/2008
0.077	7/1/2008	9/30/2008	12/1/2008
0.01467	10/1/2008	12/31/2008	3/2/2009
0.013	4/1/2008	6/30/2008	8/21/2008
0.015	7/1/2008	9/30/2008	12/1/2008
0.014	10/1/2008	12/31/2008	3/2/2009
0.02529	1/1/2008	3/31/2008	6/3/2008
0.02529	4/1/2008	6/30/2008	8/21/2008
0.02529	7/1/2008	9/30/2008	12/1/2008
0.02529	10/1/2008	12/31/2008	3/2/2009
0.028	4/1/2008	6/30/2008	8/21/2008
0.028	7/1/2008	9/30/2008	12/1/2008
0.028	10/1/2008	12/31/2008	3/2/2009
0.021	4/1/2008	6/30/2008	8/19/2008
0.02	4/1/2008	6/30/2008	2/19/2009
0.017	7/1/2008	9/30/2008	2/19/2009
0.017	10/1/2008	12/31/2008	2/19/2009
0.027	1/1/2008	3/31/2008	9/24/2009
0.026	4/1/2008	6/30/2008	9/24/2009
0.027	7/1/2008	9/30/2008	9/24/2009
0.027	10/1/2008	12/31/2008	9/24/2009
0.012	10/1/2008	12/31/2008	2/19/2009

8/28/2014 09	09		
8/28/2014 09	09	1	90
8/28/2014 09	09		
8/28/2014 09	09		
8/28/2014 09	09		
8/28/2014 09	09	1	1750
8/28/2014 09	09		
8/28/2014 09	09		
8/28/2014 09	09	1	266
8/28/2014 09	09	1	150
8/28/2014 09	09		
8/28/2014 09	09		
8/28/2014 09	09		
8/28/2014 09	09	1	25
8/28/2014 09	09		
8/28/2014 09	09		
8/28/2014 09	09	1	300
8/28/2014 09	09		
8/28/2014 09	09		
8/28/2014 09	09		
8/28/2014 09	09	1	100
8/28/2014 09	09		
8/28/2014 09	09		
8/28/2014 09	09		
8/28/2014 09	09	1	900
8/28/2014 09	09		
8/28/2014 09	09		
8/28/2014 09	09		
8/28/2014 09	09	1	250
8/28/2014 09	09		
8/28/2014 09	09		
8/28/2014 09	09	1	120
8/28/2014 09	09		
8/28/2014 09	09		
8/28/2014 09	09		
8/28/2014 09	09	1	150
8/28/2014 09	09		
8/28/2014 09	09		
12/27/2012 09	AZ	1	1005
12/27/2012 09	AZ	1	13300
12/27/2012 09	AZ		
12/27/2012 09	AZ		
9/15/2014 09	AZ	1	185
9/15/2014 09	AZ		
9/15/2014 09	AZ		
9/15/2014 09	AZ		
12/27/2012 09	AZ	1	887

2008	AZ0402043	MONTE VISTA WATER COMPANY	A
2008	AZ0404341	SPRING CREEK INN	A
2008	AZ0404341	SPRING CREEK INN	A
2008	AZ0404341	SPRING CREEK INN	A
2008	AZ0404341	SPRING CREEK INN	A
2008	AZ0404869	USDA TNF GRAPEVINE CAMPGROUND	A
2008	AZ0407001	ADAMAN MUTUAL WATER COMPANY	A
2008	AZ0407026	DESERT HILLS WATER	A
2008	AZ0407026	DESERT HILLS WATER	A
2008	AZ0407026	DESERT HILLS WATER	A
2008	AZ0407051	NEW RIVER UTILITY COMPANY INC	A
2008	AZ0407051	NEW RIVER UTILITY COMPANY INC	A
2008	AZ0407051	NEW RIVER UTILITY COMPANY INC	A
2008	AZ0407052	SABROSA WATER CO NEW RIVER	N
2008	AZ0407052	SABROSA WATER CO NEW RIVER	N
2008	AZ0407052	SABROSA WATER CO NEW RIVER	N
2008	AZ0407052	SABROSA WATER CO NEW RIVER	N
2008	AZ0407052	SABROSA WATER CO NEW RIVER	N
2008	AZ0407052	SABROSA WATER CO NEW RIVER	N
2008	AZ0407052	SABROSA WATER CO NEW RIVER	N
2008	AZ0407052	SABROSA WATER CO NEW RIVER	N
2008	AZ0407072	TALIESIN WEST	A
2008	AZ0407082	ROSEVIEW WATER COMPANY	A
2008	AZ0407082	ROSEVIEW WATER COMPANY	A
2008	AZ0407125	TORTILLA FLAT RESORT	A
2008	AZ0407125	TORTILLA FLAT RESORT	A
2008	AZ0407125	TORTILLA FLAT RESORT	A
2008	AZ0407169	SAGUARO VIEW MGMT CO	A
2008	AZ0407169	SAGUARO VIEW MGMT CO	A
2008	AZ0407169	SAGUARO VIEW MGMT CO	A
2008	AZ0407305	USAF LUKE AIR FORCE BASE	A
2008	AZ0407305	USAF LUKE AIR FORCE BASE	A
2008	AZ0407305	USAF LUKE AIR FORCE BASE	A
2008	AZ0407305	USAF LUKE AIR FORCE BASE	A
2008	AZ0407305	USAF LUKE AIR FORCE BASE	A
2008	AZ0407305	USAF LUKE AIR FORCE BASE	A
2008	AZ0407392	BUCKEYE ACRES MHP	A
2008	AZ0407392	BUCKEYE ACRES MHP	A
2008	AZ0407392	BUCKEYE ACRES MHP	A
2008	AZ0407392	BUCKEYE ACRES MHP	A
2008	AZ0407400	PALO VERDE SCHOOL DISTRICT 49	A
2008	AZ0407401	LIBERTY SCHOOL	A
2008	AZ0407401	LIBERTY SCHOOL	A
2008	AZ0407624	PIONEER RV RESORT	A
2008	AZ0407624	PIONEER RV RESORT	A
2008	AZ0407682	VILLAGE OF ORANGEWOOD	A
2008	AZ0407682	VILLAGE OF ORANGEWOOD	A

CWS	150	b_101-500	GW
CWS	200	b_101-500	GW
CWS	200	b_101-500	GW
CWS	200	b_101-500	GW
CWS	200	b_101-500	GW
NTNCWS	30	a_<=100	GW
CWS	800	c_501-1,000	GW
CWS	4415	e_3,301-10,000	SWP
CWS	4415	e_3,301-10,000	SWP
CWS	4415	e_3,301-10,000	SWP
CWS	11475	f_10,001-50,000	GW
CWS	11475	f_10,001-50,000	GW
CWS	11475	f_10,001-50,000	GW
CWS	0	a_<=100	GW
CWS	0	a_<=100	GW
CWS	0	a_<=100	GW
CWS	0	a_<=100	GW
CWS	0	a_<=100	GW
CWS	0	a_<=100	GW
CWS	0	a_<=100	GW
CWS	0	a_<=100	GW
NTNCWS	85	a_<=100	GW
CWS	53	a_<=100	GW
CWS	53	a_<=100	GW
TNCWS	30	a_<=100	GW
TNCWS	30	a_<=100	GW
TNCWS	30	a_<=100	GW
CWS	365	b_101-500	GW
CWS	365	b_101-500	GW
CWS	365	b_101-500	GW
CWS	7775	e_3,301-10,000	GW
CWS	7775	e_3,301-10,000	GW
CWS	7775	e_3,301-10,000	GW
CWS	7775	e_3,301-10,000	GW
CWS	7775	e_3,301-10,000	GW
CWS	7775	e_3,301-10,000	GW
CWS	71	a_<=100	GW
CWS	71	a_<=100	GW
CWS	71	a_<=100	GW
CWS	71	a_<=100	GW
NTNCWS	450	b_101-500	GW
NTNCWS	775	c_501-1,000	GW
NTNCWS	775	c_501-1,000	GW
CWS	583	c_501-1,000	GW
CWS	583	c_501-1,000	GW
CWS	500	b_101-500	GW
CWS	500	b_101-500	GW

P	6952	8669	1005	02
M	9213	9019	1005	02
M	9214	9019	1005	02
M	9217	9019	1005	02
M	9218	9019	1005	02
F	2730	76	1005	02
P	6247	93	1005	02
P	2727	9127	1005	01
P	2730	9127	1005	01
P	2731	9127	1005	02
P	17029	9148	1005	01
P	17028	9148	1005	02
P	17030	9148	1005	02
P	13937	9149	1005	02
P	13939	9149	1005	02
P	13949	9149	1005	01
P	13953	9149	1005	02
P	13938	9151	1005	01
P	14016	9151	1005	01
P	14021	9151	1005	01
P	13998	9151	1005	01
M	9235	9174	1005	02
M	4227	9185	1005	02
M	4229	9185	1005	02
P	4024	137	1005	02
P	4029	137	1005	02
P	4034	137	1005	02
M	1333	9382	1005	02
M	1323	9382	1005	02
M	1324	9382	1005	02
F	40190	144	1005	01
F	40200	9424	1005	01
F	40204	9424	1005	01
F	40191	9424	1005	01
F	40201	144	1005	01
F	40205	144	1005	01
M	4518	9454	1005	01
M	4519	9454	1005	02
M	4520	9454	1005	02
M	4521	9454	1005	02
L	5344	9456	1005	02
L	11346	9457	1005	02
L	11348	9457	1005	02
M	8116	9510	1005	02
M	8118	9510	1005	02
M	3426	9527	1005	01
M	3427	9527	1005	02

0.011	10/1/2008	12/31/2008	2/19/2009
0.041	1/1/2008	3/31/2008	8/19/2008
0.041	4/1/2008	6/30/2008	8/19/2008
0.036	7/1/2008	9/30/2008	12/31/2008
0.036	10/1/2008	12/31/2008	2/19/2009
0.013	10/1/2008	12/31/2008	2/19/2009
0.014	10/1/2008	12/31/2008	8/6/2009
0.013	1/1/2008	3/31/2008	8/19/2008
0.013	7/1/2008	9/30/2008	12/31/2008
0.013	10/1/2008	12/31/2008	2/19/2009
0.012	1/1/2008	3/31/2008	2/19/2009
0.012	7/1/2008	9/30/2008	12/31/2008
0.012	10/1/2008	12/31/2008	2/19/2009
0.032	1/1/2008	3/31/2008	8/19/2008
0.032	4/1/2008	6/30/2008	8/19/2008
0.032	7/1/2008	9/30/2008	12/31/2008
0.034	10/1/2008	12/31/2008	2/19/2009
0.037	1/1/2008	3/31/2008	8/19/2008
0.037	4/1/2008	6/30/2008	2/11/2013
0.037	7/1/2008	9/30/2008	2/11/2013
0.037	10/1/2008	12/31/2008	6/30/2011
0.013	10/1/2008	12/31/2008	8/6/2009
0.028	7/1/2008	9/30/2008	12/31/2008
0.028	10/1/2008	12/31/2008	2/19/2009
0.087	4/1/2008	6/30/2008	8/19/2008
0.087	7/1/2008	9/30/2008	12/31/2008
0.087	10/1/2008	12/31/2008	2/19/2009
0.015	1/1/2008	3/31/2008	5/17/2011
0.015	7/1/2008	9/30/2008	12/31/2008
0.015	10/1/2008	12/31/2008	2/19/2009
0.016	1/1/2008	3/31/2008	8/19/2008
0.013	7/1/2008	9/30/2008	12/31/2008
0.013	10/1/2008	12/31/2008	2/19/2009
0.013	1/1/2008	3/31/2008	8/19/2008
0.016	7/1/2008	9/30/2008	12/31/2008
0.016	10/1/2008	12/31/2008	2/19/2009
0.017	1/1/2008	3/31/2008	8/19/2008
0.017	4/1/2008	6/30/2008	8/19/2008
0.017	7/1/2008	9/30/2008	12/31/2008
0.017	10/1/2008	12/31/2008	2/19/2009
0.017	7/1/2008	9/30/2008	12/31/2008
0.03	4/1/2008	6/30/2008	8/19/2008
0.018	10/1/2008	12/31/2008	2/19/2009
0.019	7/1/2008	9/30/2008	12/31/2008
0.019	10/1/2008	12/31/2008	2/19/2009
0.02	1/1/2008	3/31/2008	8/19/2008
0.02	4/1/2008	6/30/2008	8/19/2008