PWSs with at least one arsenic MCL violation not RTC, 2006-2014, by EPA Region and agency an

Source: January 2015 SDWIS Federal Data Warehouse

# of PWSs Region/agency
01
02
03
04
05
06
07
08
09
10
Grand Total

d by PWS type

PWS type			
CWS	NTNCWS	TNCWS	Grand Total
23	27		50
16	2	1	19
7	3		10
7	4		11
39	47	7	93
127	18		145
18	2		20
25	9		34
196	76	3	275
76	13	3	92
534	201	14	749

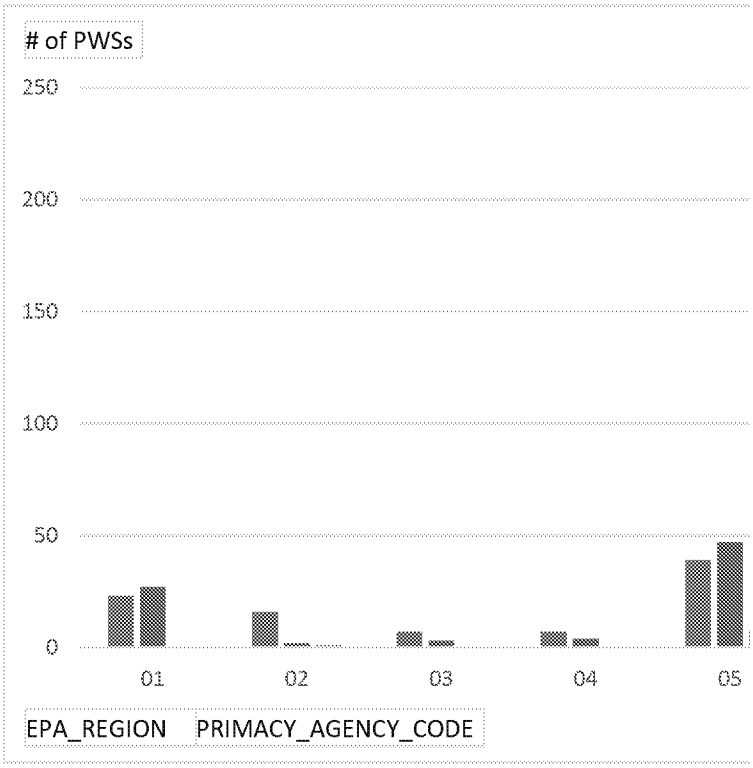

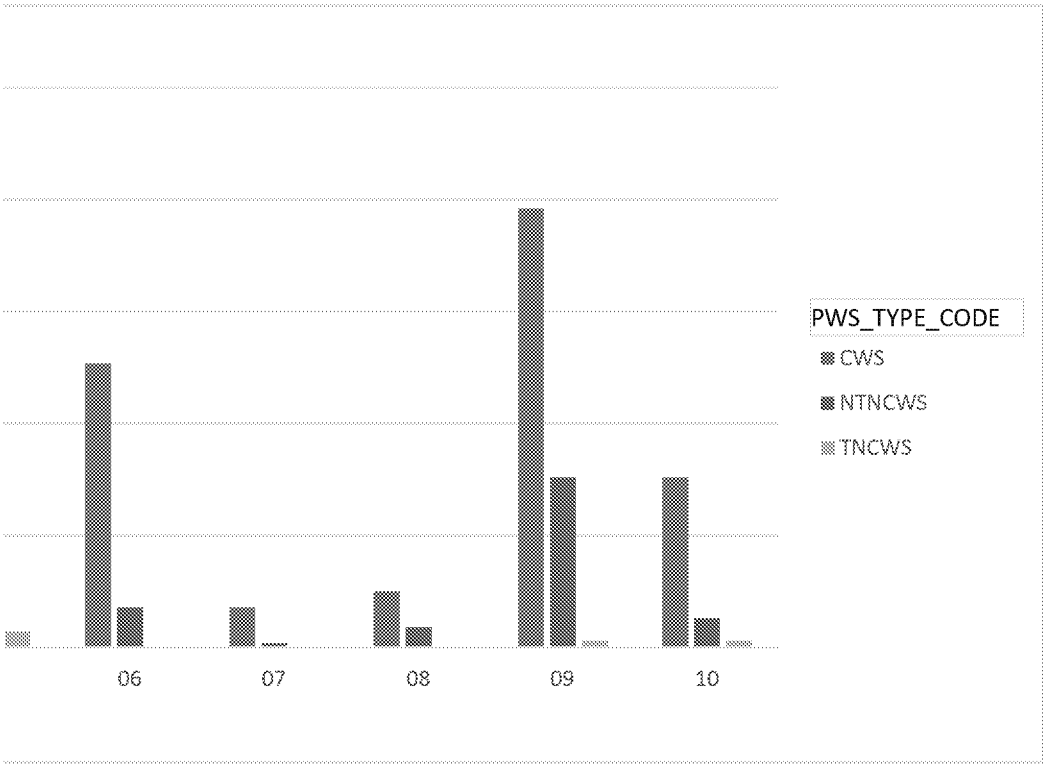
PWS_TYPE_CODE
CWS
NTNCWS
TNCWS
06
07
08
09
10

EPA_REGION	PRIMACY_AGENCY_CODE	PWSID
01	CT	CT0429133
01	CT	CT1120041
01	CT	CT1331033
01	MA	MA2017000
01	MA	MA2054005
01	MA	MA2054047
01	MA	MA2226011
01	MA	MA2270001
01	MA	MA2282006
01	MA	MA2287012
01	MA	MA3038026
01	ME	ME0000004
01	ME	ME0000012
01	ME	ME0002893
01	ME	ME0007731
01	ME	ME0092364
01	ME	ME0092457
01	ME	ME0093847
01	ME	ME0094289
01	ME	ME0094693
01	ME	ME0094718
01	ME	ME0094782
01	ME	ME0094804
01	ME	ME0095010
01	ME	ME0095280
01	ME	ME0095570
01	ME	ME0095679
01	ME	ME0117877
01	NH	NH0115010
01	NH	NH0212020
01	NH	NH0262030
01	NH	NH0266140
01	NH	NH0612040
01	NH	NH0616020
01	NH	NH0692010
01	NH	NH0705020
01	NH	NH0763010
01	NH	NH1196030
01	NH	NH1752030
01	NH	NH1753010
01	NH	NH1856070
01	NH	NH1875030
01	NH	NH1936270
01	NH	NH1938190
01	NH	NH2078010
01	NH	NH2232070

PWS_NAME	PWS_ACTIVITY_CODE	PWS_TYPE_CODE
GLOBAL SELF STORAGE	A	NTNCWS
COUNTRY MANOR	A	CWS
MOHEGAN SUN CC PAUTIPAUG - CLUBHOUSE	A	NTNCWS
AUBURN WATER DISTRICT	A	CWS
CHARLTON MANOR REST HOME	A	CWS
HERITAGE SCHOOL	A	NTNCWS
PINEWOOD ON THE GREEN CONDOS	A	CWS
MCI SHIRLEY	A	CWS
STERLING NURSERY SCHOOL	A	NTNCWS
GREEN ACRES DAYCARE CENTER, INC.	A	NTNCWS
BOXFORD POLICE STATION	A	NTNCWS
MSAD 49 ALBION ELEM SCHOOL	A	NTNCWS
MILDRED L DAY SCHOOL - ARUNDEL	A	NTNCWS
CRYSTAL SPRING MOBILE HOME PK	A	CWS
EVERGREEN ESTATES OF LEBANON LLC	A	CWS
HARMON PINES DEVELOPMENT	A	CWS
LIVING WATERS CHRISTIAN SCHOOL	A	NTNCWS
CARRABASSETT VALLEY ACADEMY	A	NTNCWS
WOODENBOAT PUBLICATIONS-PARSONS	A	NTNCWS
THE TALARIA COMPANY LLC (BLDG 1)	A	NTNCWS
LIE-NIELSEN TOOLWORKS	A	NTNCWS
THE HINCKLEY CO - 44-PLANT-BLDG 2	A	NTNCWS
TOWN OF MINOT	A	NTNCWS
THE MEADOWS	A	CWS
SOMERSET RESIDENTIAL CARE CTR	A	CWS
SANDY STREAM PARK	A	CWS
HALLOWELL ROAD MOBILE HOME PARK	A	CWS
P W PLUMMER SHOPPING CENTER	A	NTNCWS
ATKINSON ACADEMY SCH	A	NTNCWS
MOUNTAINSIDE AT CROTCHED MTN	A	CWS
BELA BROOK WATER	A	CWS
NH AUTO DEALERS ASSN	A	NTNCWS
BARKLAND ACRES	A	CWS
HILLSIDE PLAZA	A	NTNCWS
JOHNSON CREEK	A	CWS
E KINGSTON ELEMENTARY SCH	A	NTNCWS
EVANS TRAILER PARK	A	CWS
MCLANE NORTHEAST	A	NTNCWS
PACKER MEADOWS	A	CWS
WILLOW GROVE TRAILER PARK	A	CWS
PELHAM INDUSTRIAL PARK I	A	NTNCWS
MONADNOCK COMM EARLY LNG CTR	A	NTNCWS
FIELDSTONE INDUSTRIAL PARK	A	NTNCWS
GREAT ELM PLAZA	A	NTNCWS
STEELE HILL RESORT	A	NTNCWS
MONTROSE CONDOS	A	CWS

POPULATION_SERVED_COUNT	POP_CAT_11_DESCRIPTION	PRIMARY_SOURCE_CODE
86	<=100	GW
66	<=100	GW
40	<=100	GW
11527	10,001-50,000	SWP
26	<=100	GW
780	501-1,000	GW
50	<=100	GW
3500	3,301-10,000	GW
150	101-500	GW
55	<=100	GW
25	<=100	GW
169	101-500	GW
300	101-500	GW
75	<=100	GW
50	<=100	GW
50	<=100	GW
70	<=100	GW
130	101-500	GW
75	<=100	GW
60	<=100	GW
25	<=100	GW
50	<=100	GW
330	101-500	GW
49	<=100	GW
37	<=100	GW
88	<=100	GW
25	<=100	GW
65	<=100	GW
510	501-1,000	GW
165	101-500	GW
50	<=100	GW
104	101-500	GW
80	<=100	GW
200	101-500	GW
50	<=100	GW
250	101-500	GW
50	<=100	GW
300	101-500	GW
115	101-500	GW
88	<=100	GW
100	<=100	GW
90	<=100	GW
75	<=100	GW
30	<=100	GW
365	101-500	GW
210	101-500	GW

OWNER_TYPE_CODE	COMPL_PER_BEGIN_DATE	VIOLATION_ID	FACILITY_ID	VIOL_MEASURE
P	7/1/2014	5	53442	0.011
P	7/1/2014	226100	38150	0.015
P	10/1/2014	172	53251	0.014
L	7/1/2012	33		0.011
P	10/1/2006	1		0.011
L	10/1/2006	2		0.013
P	7/1/2006	2		0.013
S	7/1/2006	4		0.014
P	1/1/2013	3		0.011
P	7/1/2006	2		0.012
L	1/1/2006	2		0.016
L	1/1/2008	1808		10.79
P	4/1/2008	1808		16
P	4/1/2013	32039	14286	0.0145
P	4/1/2006	7906		0.023
P	1/1/2007	307		0.01025
P	4/1/2014	35	15748	0.013
P	10/1/2009	5612		10.95
P	4/1/2007	123607		0.0113
P	10/1/2013	155386	13059	0.014
P	1/1/2013	609	4726	0.011
P	4/1/2006	606		0.038
L	7/1/2008	1010		17
P	7/1/2006	153707		0.016
P	10/1/2006	113507		0.011
P	7/1/2014	150017	2005	13.7
P	10/1/2007	6208		38.75
P	4/1/2009	4515		0.019
L	10/1/2013	1400007		0.012
P	1/1/2013	1300026		0.011
P	4/1/2013	1300018		0.029
P	10/1/2013	1400010		0.012
P	1/1/2014	1400020		0.011
P	10/1/2011	1200007		0.011
P	10/1/2013	1400020		0.011
L	10/1/2013	1300011		0.013
P	4/1/2014	1400023		0.011
P	4/1/2013	1300014		0.069
P	1/1/2014	1400027		0.011
P	1/1/2014	1400065		0.012
P	7/1/2013	1300036		0.016
P	10/1/2007	0800014		0.0197
P	1/1/2014	1400015		0.011
P	4/1/2014	1400006		0.011
P	1/1/2014	1400021		0.015
P	10/1/2013	1400023		0.012

COMPL_PER_END_DATE	RTC_ENFORCEMENT_ID	RTC_DATE
9/30/2014		
9/30/2014		
12/31/2014		
9/30/2012		
12/31/2006		
12/31/2006		
9/30/2006		
9/30/2006		
3/31/2013		
9/30/2006		
12/31/2006		
3/31/2008		
6/30/2008		
6/30/2013		
6/30/2006		
3/31/2007		
6/30/2014		
12/31/2009		
6/30/2007		
12/31/2013		
3/31/2013		
6/30/2006		
9/30/2008		
9/30/2006		
12/31/2006		
9/30/2014		
12/31/2007		
6/30/2009		
12/31/2013		
3/31/2013		
6/30/2013		
12/31/2013		
3/31/2014		
12/31/2011		
12/31/2013		
12/31/2013		
6/30/2014		
6/30/2013		
3/31/2014		
3/31/2014		
9/30/2013		
12/31/2007		
3/31/2014		
6/30/2014		
3/31/2014		
12/31/2013		

01	NH	NH2232120
01	NH	NH2542040
01	VT	VT0005625
01	VT	VT0021302
02	NJ	NJ0248001
02	NJ	NJ0251001
02	NJ	NJ0722304
02	NJ	NJ1321001
02	NJ	NJ1808318
02	NJ	NJ1808355
02	NY	NY0200862
02	NY	NY1018149
02	NY	NY1021889
02	NY	NY1900029
02	NY	NY1900033
02	NY	NY1905404
02	NY	NY1921452
02	NY	NY2600976
02	NY	NY2622401
02	NY	NY3300991
02	NY	NY3700939
02	NY	NY5404412
02	NY	NY5701548
03	MD	MD0050205
03	MD	MD1170030
03	PA	PA2350062
03	PA	PA4050860
03	PA	PA7010932
03	PA	PA7500010
03	PA	PA7500030
03	PA	PA7500035
03	VA	VA3001100
03	VA	VA6061150
04	FL	FL6092186
04	FL	FL6095083
04	FL	FL6290406
04	FL	FL6296112
04	FL	FL6510807
04	FL	FL6512018
04	GA	GA1010001
04	GA	GA1870074
04	GA	GA2750077
04	NC	NC0156532
04	SC	SC3250005
05	IL	IL0195845
05	IL	IL0195925
05	IL	IL0195945

SMITH FARM WATER	A	CWS
BRAEMAR WOODS CONDOS	A	CWS
BEEBE PLAIN WATER SYSTEM	A	CWS
HIGHGATE SPRINGS POE	A	NTNCWS
RAMSEY WATER DEPT	A	CWS
RIDGEWOOD WATER	A	CWS
THE MANOR RESTAURANT	A	NTNCWS
KEANSBURG WATER & SEWER DEPT.	A	CWS
THOMAS EDISON ENERGYSMART CHARTER SCHOOL	A	NTNCWS
MIDDLEBUSH VILLAGE SHOPPING SQUARE	A	TNCWS
VAL-E-VUE COURT	A	CWS
BLUE SPRUCE MOTEL AND APARTMENTS	A	CWS
MIRONES MANOR	A	CWS
HENSONVILLE (WINDHAM W.D.)	A	CWS
TANNERSVILLE VILLAGE	A	CWS
PINE TREE GARDEN APARTMENTS	A	CWS
QUADS AT WINDHAM	A	CWS
WHITE PINES TRAILER PARK	A	CWS
MOUNT PLEASANT (CAZ.CNTRY EST)	A	CWS
DELPHI FALLS PARK	A	CWS
WINNS TRAILER PARK	A	CWS
DRYDEN VILLAGE	A	CWS
COUNTRY ESTATES MHP	A	CWS
CEDAR MOBILE HOME PARK	A	CWS
CHESAPEAKE COLLEGE	A	NTNCWS
FINCH HILL WATER CO	A	CWS
BOB EVANS GEN STORE	A	NTNCWS
HILLANDALE GETTYSBURG SITE 3	A	NTNCWS
ORCHARD HILLS MHP	A	CWS
PFAUTZ HEIGHTS	A	CWS
STONEBRIDGE HEALTH & REHAB CTR	A	CWS
CAPTAINS COVE SUBDIVISION	A	CWS
MARSH RUN MOBILE HOME PARK	A	CWS
SEVEN RIVERS COMMUNITY HOSPITAL	A	NTNCWS
SEVEN RIVERS PROFESSIONAL CENTER	A	NTNCWS
STRAWBERRY FIELDS MHP	A	CWS
HARRELL'S NURSERY	A	NTNCWS
HOLIDAY GARDENS UTIL INC	A	CWS
ZEPHYR SHORES MOBILE HOME EST	A	CWS
LITTLE RIVER ESTATES MHP	A	CWS
CALHOUN RIDGE	A	CWS
POINTERS CHASE SUBDIVISION	A	CWS
COLUMBIA CAROLINA DIVISION	A	NTNCWS
CWS LAKEWOOD ESTATES (3250005)	A	CWS
PLEASANT PLAINS MHP	A	CWS
TRIANGLE MHP	A	CWS
FOUNTAIN VALLEY MHP	A	CWS

46	<=100	GW
60	<=100	GW
142	101-500	GW
150	101-500	SWP
16653	10,001-50,000	SWP
61700	50,001-100,000	SWP
1700	1,001-3,300	GW
11515	10,001-50,000	SWP
285	101-500	GW
60	<=100	GW
40	<=100	GW
78	<=100	GW
46	<=100	GW
402	101-500	GW
496	101-500	SW
85	<=100	GW
166	101-500	GW
49	<=100	GW
75	<=100	GW
78	<=100	GW
54	<=100	GW
2000	1,001-3,300	GW
50	<=100	GW
164	101-500	GW
1001	1,001-3,300	GW
150	101-500	GW
50	<=100	GW
28	<=100	GW
303	101-500	GW
186	101-500	GW
60	<=100	GW
840	501-1,000	GW
1128	1,001-3,300	GW
450	101-500	GW
90	<=100	GW
250	101-500	GW
80	<=100	GW
886	501-1,000	GW
491	101-500	GW
47	<=100	GW
32	<=100	GW
29	<=100	GW
450	101-500	GW
492	101-500	GW
42	<=100	GW
90	<=100	GW
375	101-500	GW

P	1/1/2014	1400041		0.0238
P	1/1/2012	1200041		0.02
P	1/1/2010	890453		0.011
F	7/1/2013	4		0.024
L	4/1/2006	59611	175	0.009
L	4/1/2011	210882	73	0.006
P	10/1/2011	27311	31985	6
L	1/1/2012	3313	734	0.007
L	4/1/2007	3507		0.0155
P	1/1/2008	809	12864	8.32
P	7/1/2008	15117		22.8
P	1/1/2007	1407		0.012
P	4/1/2009	2516	12174	0.015
L	10/1/2007	308	4778	14.5
L	10/1/2011	1713		16
P	10/1/2009	2020	7142	12.3
P	7/1/2014	7212		15.8
P	1/1/2011	409	43891	10.5
L	7/1/2014	912		16.2
P	4/1/2012	1314		11.5
P	10/1/2013	2615		0.015
L	1/1/2012	105	70338	13
P	4/1/2013	29159	71679	0.012
P	4/1/2007	0767120		0.010725
L	4/1/2014	1475821		0.010875
P	7/1/2007	0727628	101	0.012
P	1/1/2008	0813209	101	0.011
P	4/1/2014	1429355	103	0.025
P	7/1/2006	0631385	100	0.011
P	4/1/2013	1337145	102	0.012
P	7/1/2013	1348311	101	0.011
P	10/1/2009	3790816		0.011
P	10/1/2012	6437108		0.011
M	10/1/2007	20080000032		0.0131
P	7/1/2007	20100004238		0.022
P	4/1/2010	20110000111		0.011
P	10/1/2006	20080000654		0.0112
M	7/1/2010	20110000147		0.0125
P	10/1/2013	20140001099		0.0175
P	1/1/2008	21014	5983	12
P	1/1/2008	412	15571	16
P	1/1/2011	418	17948	14
P	1/1/2014	1985720	65449	0.016
P	1/1/2011	4610708	7740	0.012
P	1/1/2014	3216471	39770	0.011
P	7/1/2008	4171322	35251	0.025
P	4/1/2014	4410226	14658	0.012

3/31/2014
3/31/2012
3/31/2010
9/30/2013
6/30/2006
6/30/2011
12/31/2011
3/31/2012
6/30/2007
3/31/2008
9/30/2008
3/31/2007
6/30/2009
12/31/2007
9/30/2012
12/31/2009
9/30/2014
3/31/2011
9/30/2014
3/31/2013
12/31/2013
3/31/2012
6/30/2013
6/30/2007
6/30/2014
9/30/2007
3/31/2008
6/30/2014
9/30/2006
6/30/2013
9/30/2013
9/30/2010
12/31/2012
12/31/2007
9/30/2007
6/30/2010
9/30/2007
9/30/2010
12/31/2013
12/31/2010
12/31/2010
12/31/2013
3/31/2014
3/31/2011
3/31/2014
9/30/2008
6/30/2014

05	IL	IL0390200
05	IL	IL0730080
05	IL	IL0735280
05	IL	IL1130250
05	IL	IL1130450
05	IL	IL1470200
05	IL	IL1730100
05	IL	IL1830050
05	IL	IL3140830
05	IL	IL3141184
05	IL	IL3155085
05	IN	IN2700831
05	IN	IN5223004
05	IN	IN5243012
05	IN	IN5243063
05	IN	IN5257022
05	IN	IN5276021
05	IN	IN5276025
05	IN	IN5283009
05	MI	MI0001768
05	MI	MI0002273
05	MI	MI0003238
05	MI	MI0040180
05	MI	MI0320654
05	MI	MI0620020
05	MI	MI0820352
05	MI	MI1120579
05	MI	MI1120681
05	MI	MI1320195
05	MI	MI1920168
05	MI	MI2520076
05	MI	MI2520415
05	MI	MI2520423
05	MI	MI2520444
05	MI	MI2520685
05	MI	MI2521245
05	MI	MI2521475
05	MI	MI2521529
05	MI	MI2521580
05	MI	MI3320103
05	MI	MI3920021
05	MI	MI4720380
05	MI	MI4720636
05	MI	MI4720655
05	MI	MI4720890
05	MI	MI6320565
05	MI	MI6320753

KENNEY	A	CWS
HICKORY HILLS 2ND ADDITION WATER ASSN	A	CWS
LYNWOOD 3RD ADDITION	A	CWS
CARLOCK	A	CWS
DANVERS	A	CWS
DE LAND	A	CWS
FINDLAY	A	CWS
ALVAN	A	CWS
WAYNE/WAGONER PRINTING COMPANY	A	NTNCWS
CORN BELT ENERGY CORP	A	NTNCWS
UPS AND DOWNS ROADHOUSE	A	NTNCWS
PIONEER HI-BRED INTL., INC. - WEST WELL	A	NTNCWS
KINGMAN WATER WORKS	A	CWS
MEADOW ACRES MOBILE HOME PARK	A	CWS
RILEY RESORT LAND TRUST	A	CWS
LAKELAND MANOR MOBILE HOME PARK	A	CWS
WEST OTTER LAKE ESTATES	A	CWS
LEISURE LAKES MOBILE HOME COURT	A	CWS
PERRYSVILLE WATER WORKS	A	CWS
DEERFIELD VILLA	A	CWS
FENTON HARBOR CONDOMINIUMS	A	CWS
HOUGHTON LAKE TIMBER APTS.	A	CWS
HILLSIDE ACRES	A	CWS
MICHIGAN FINE HERBS	A	NTNCWS
STERLING ELEM SCHOOL	A	NTNCWS
MIDDLEVILLE TOOL AND DIE	A	NTNCWS
BROOKVIEW SCHOOL	A	NTNCWS
COUNTRYSIDE ACADEMY	A	NTNCWS
Trinity/GRISWOLD MACHINE & ENGINEERING	A	NTNCWS
CLINTON CO ROAD COMMISSION	A	NTNCWS
COMMUNITY CHURCH OF GOD	A	NTNCWS
MICHIGAN COMMUNITY SVCS. INC.	A	NTNCWS
WILLIAMS GUN SIGHT CO	A	NTNCWS
FLINT ELKS #222 COUNTRY CLUB	A	NTNCWS
WEST SHORE ELEMENTARY	A	NTNCWS
FENTON HILL OFFICE PLAZA	A	NTNCWS
LINDEN FREE METHODIST CHURCH	A	NTNCWS
HALL CHRYSLER DEALER	A	NTNCWS
AL SERRA AUTO PLAZA	A	TNCWS
NORTHSTAR CO-OP INC.	A	NTNCWS
Simmons Ford	A	TNCWS
DICK SCOTT MOTOR MALL	A	NTNCWS
FOR KID'S SAKE EARLY LEARNING CENTER/ ECONO P	A	NTNCWS
HARTLAND COMMERCE CENTER	A	NTNCWS
LASTING IMPRESSIONS	A	NTNCWS
UPLAND HILLS FARM SCHOOL	A	NTNCWS
LAKES GRILL	A	TNCWS

374	101-500	GW
93	<=100	GW
90	<=100	GW
550	501-1,000	GW
1183	1,001-3,300	GW
475	101-500	GW
800	501-1,000	GW
300	101-500	GW
42	<=100	GW
70	<=100	GW
43	<=100	GW
35	<=100	GW
510	501-1,000	GW
93	<=100	GW
42	<=100	GW
66	<=100	GW
25	<=100	GW
27	<=100	GW
502	501-1,000	GW
72	<=100	GW
40	<=100	GW
48	<=100	GW
105	101-500	GW
40	<=100	GW
200	101-500	GW
90	<=100	GW
160	101-500	GW
375	101-500	GW
30	<=100	GW
60	<=100	GW
120	101-500	GW
70	<=100	GW
27	<=100	GW
100	<=100	GW
550	501-1,000	GW
30	<=100	GW
284	101-500	GW
70	<=100	GW
250	101-500	GW
40	<=100	GW
45	<=100	GW
50	<=100	GW
56	<=100	GW
100	<=100	GW
38	<=100	GW
75	<=100	GW
300	101-500	GW

L	7/1/2014	7118635	15113	0.012
P	7/1/2008	3241014	15548	0.011
P	7/1/2007	7093511	15585	0.02
L	4/1/2010	7146407	16562	0.018
L	7/1/2007	7052709	16568	0.027
L	7/1/2013	7159032	16946	0.011
L	7/1/2010	7074913	17221	0.015
L	10/1/2013	7083426	17365	0.013
P	7/1/2014	647950	23246	0.014
P	7/1/2012	2420	22607	0.013
P	1/1/2014	39	26378	0.011
P	1/1/2006	806		0.013
L	1/1/2006	3007	7261	0.04
P	1/1/2008	7708	6200	0.011
P	4/1/2011	4		0.0110275
P	4/1/2012	5118		0.011
P	4/1/2010	12311		0.014
P	1/1/2014	817		0.013
L	1/1/2012	13616		0.0108
P	4/1/2014	3000206		0.0108
P	1/1/2014	4000507		0.013
P	4/1/2014	4000215	8519	11.28
P	1/1/2008	4000207		0.02
P	4/1/2010	1030362		0.016
P	7/1/2014	1440059		0.0133
P	1/1/2006	0620267		0.029
P	1/1/2008	0820192		0.022
P	1/1/2008	0820193		0.013
P	1/1/2008	0820299		0.032
P	1/1/2008	0820195		0.0108
P	1/1/2009	0920165		0.0243
P	1/1/2008	0820196		0.0305
P	1/1/2008	0820197		0.0153
P	1/1/2013	1320033		0.0129
P	7/1/2013	1340186		0.012
P	1/1/2008	0820199		0.0233
P	1/1/2008	0820204		0.0328
P	4/1/2012	1230035		0.0176
P	1/1/2008	0820207		0.0373
P	1/1/2008	0820209		0.0183
P	1/1/2008	0820211		0.0107
P	1/1/2006	0620352		0.0115
P	10/1/2009	1011120		0.03
P	4/1/2009	0930377		0.0196
P	4/1/2008	0830323		0.0113
P	1/1/2008	0820229		0.0372
P	1/1/2006	0620307		0.025

9/30/2014
9/30/2008
9/30/2007
6/30/2010
9/30/2007
9/30/2013
9/30/2010
12/31/2013
9/30/2014
9/30/2012
3/31/2014
12/31/2006
12/31/2006
3/31/2008
6/30/2011
6/30/2012
6/30/2010
3/31/2014
3/31/2012
6/30/2014
3/31/2014
6/30/2014
12/31/2013
6/30/2010
9/30/2014
1/31/2006
3/31/2008
3/31/2008
3/31/2008
3/31/2008
3/31/2009
3/31/2008
3/31/2008
3/31/2013
9/30/2013
3/31/2008
3/31/2008
6/30/2012
11/22/2010
3/31/2008
1/1/2018
3/31/2006
12/31/2009
6/30/2009
6/30/2008
3/31/2008
5/28/2008

05	MI	MI6321401
05	MI	MI6321482
05	MI	MI6321491
05	MI	MI6321548
05	MI	MI6321571
05	MI	MI6322172
05	MI	MI6322183
05	MI	MI6322249
05	MI	MI6322421
05	MI	MI6322427
05	MI	MI6322604
05	MI	MI6322634
05	MI	MI6322730
05	MI	MI6322802
05	MI	MI7220266
05	MI	MI7820088
05	MI	MI7820339
05	MN	MN1030022
05	MN	MN1240008
05	MN	MN1260008
05	MN	MN1360001
05	MN	MN1560030
05	MN	MN1600001
05	MN	MN1600013
05	MN	MN1610007
05	MN	MN5120001
05	MN	MN5180681
05	MN	MN5860385
05	OH	OH1204912
05	OH	OH2863212
05	OH	OH6703112
05	OH	OH7400712
05	OH	OH7401212
05	OH	OH7501512
05	OH	OH7702512
05	WI	WI1130735
05	WI	WI2460566
05	WI	WI2461408
05	WI	WI2650800
05	WI	WI2651179
05	WI	WI4360657
05	WI	WI4430498
05	WI	WI4690391
06	06	063504119
06	LA	LA1055153
06	LA	LA1079012
06	LA	LA1079030

ODYSSEY	A	NTNCWS
MSP INDUSTRIES	A	NTNCWS
THERMOVAC	A	NTNCWS
CLARKSTON MILLS	A	NTNCWS
HIGHLAND COMMONS	A	TNCWS
WORLD OF WONDER	A	NTNCWS
ADVANCED AUTO TRENDS	A	NTNCWS
THE STEPPING STONE	A	NTNCWS
MICHIGAN WEB PRESS- WEST	A	NTNCWS
MICHIGAN CAT	A	NTNCWS
SZOTT FORD	A	NTNCWS
MSP INDUSTRIES - SOUTH	A	NTNCWS
SELLERS RENEW AUTO CENTER INC.	A	TNCWS
OAK HILL CORNERS	A	NTNCWS
J & J CHRISMAN, LLC	A	NTNCWS
Viron International Corp	A	NTNCWS
Waste Management	A	NTNCWS
Brandy Lake Estates	A	CWS
Freeborn	A	CWS
Wendell	A	CWS
Big Falls	A	CWS
River and Woods Mobile Home Park	A	CWS
Climax	A	CWS
Winger	A	CWS
Lowry	A	CWS
Tebben Enterprises	A	NTNCWS
Nortech Systems	A	NTNCWS
Sunset Ridge of Annandale, Inc.	A	NTNCWS
GREENLAWN CONDOS	A	CWS
TROYER WATER SYSTEM	A	TNCWS
FOX RUN ESTATES PWS	A	CWS
FOSTORIA MOBILE ESTATES	A	CWS
POPLAR VILLAGE MHP	A	CWS
WEST LAKE VILLAGE MHP PWS	A	CWS
HUDSON ESTATES PWS	A	CWS
BIBLE BAPTIST CHURCH OF UTICA	A	NTNCWS
FIVE CORNERS TRUCK & AUTO INC	A	NTNCWS
FIVE CORNERS PROFESSIONAL BLDG	A	TNCWS
WILLOW RUN RV CONDOMINIUM RESORT	A	CWS
AMERICOLD LOGISTICS	A	NTNCWS
STOCK MANUFACTURING CORP	A	NTNCWS
SURING WATERWORKS	A	CWS
CLINTONVILLE UTILITIES	A	CWS
NAMBE PUEBLO DEVELOPMENT CORP.	A	NTNCWS
TESI LAKEVIEW ESTATES SUBD WATER SYSTEM	A	CWS
HINESTON WATER SYSTEM, INC	A	CWS
HAMMOCK WATER SUPPLY	A	CWS

170	101-500	GW
75	<=100	GW
64	<=100	GW
75	<=100	GW
500	101-500	GW
45	<=100	GW
60	<=100	GW
65	<=100	GW
25	<=100	GW
75	<=100	GW
150	101-500	GW
60	<=100	GW
100	<=100	GW
35	<=100	GW
150	101-500	GW
25	<=100	GW
140	101-500	GW
50	<=100	GW
297	101-500	GW
177	101-500	GW
236	101-500	GW
25	<=100	GW
269	101-500	GW
220	101-500	GW
257	101-500	GW
35	<=100	GW
150	101-500	GW
28	<=100	GW
190	101-500	GW
810	501-1,000	GW
453	101-500	GW
36	<=100	GW
175	101-500	GW
85	<=100	GW
202	101-500	GW
166	101-500	GW
55	<=100	GW
43	<=100	GW
275	101-500	GWP
170	101-500	GW
40	<=100	GW
559	501-1,000	GW
4635	3,301-10,000	GW
1000	501-1,000	GW
81	<=100	GW
975	501-1,000	GW
900	501-1,000	GW

P	1/1/2008	0820230		0.0128
P	1/1/2008	0820255		0.0107
P	7/1/2014	1440069		0.015
P	1/1/2008	0820233		0.0216
P	1/1/2008	0820234		0.0157
P	1/1/2008	0820236		0.0108
P	1/1/2008	0820237		0.0403
P	1/1/2008	0820238		0.0173
P	1/1/2008	0820240		0.0153
P	1/1/2008	0820241		0.0155
P	1/1/2008	0820243		0.028
P	1/1/2008	0820244		0.0151
P	1/1/2008	0820245		0.024
P	1/1/2008	0820246		0.0205
P	4/1/2014	1430091		0.0137
P	1/1/2008	0820250		0.0173
P	10/1/2010	1111672		0.0212
P	6/16/2009	38056		0.0164
L	1/29/2013	44780		0.0118
L	7/6/2009	38234		0.0115
L	2/22/2010	38894		0.0123
P	2/26/2013	44782		0.0128
L	2/24/2010	38895		0.0141
L	5/15/2014	47080		0.0135
L	5/11/2009	38059		0.0108
P	11/20/2006	33354		0.024
P	8/9/2013	45946		0.0119
P	4/21/2014	47850		0.0165
P	7/1/2013	8197344	2031	0.014
P	7/1/2013	8651916	3449	0.012
P	4/1/2014	4199810	6529	0.011
P	1/1/2007	8501807	7360	0.013
P	4/1/2014	8697640	7364	0.011
L	10/1/2010	5273815	7479	0.011
P	1/1/2014	9770213	7931	0.011
P	4/1/2013	1300004	2	0.01215
P	7/1/2011	1101335	1	0.011
P	7/1/2008	0800012	1	0.013
P	7/1/2006	0600176	1	0.01728
P	4/1/2014	1400057	2	0.01205
P	1/1/2014	1400004	2	0.01175
L	4/1/2006	0600001	2	0.01325
L	10/1/2006	0700009	2	0.011
N	10/1/2013	190		10.45
P	7/1/2008	4010696		0.016
L	7/1/2010	6005113	9083	12
L	1/1/2008	6002695		0.012

3/31/2008
3/31/2008
9/30/2014
3/31/2008
1/1/2018
1/1/2018
3/31/2008
3/31/2008
3/31/2008
3/31/2008
3/31/2008
3/31/2008
1/1/2018
3/31/2008
6/30/2014
3/31/2008
12/31/2010
9/30/2014
9/30/2014
9/30/2014
9/30/2014
9/30/2014
9/30/2014
9/30/2014
9/30/2014
9/30/2014
9/30/2014
9/30/2014
9/30/2013
9/30/2013
6/30/2014
3/31/2007
6/30/2014
12/31/2010
3/31/2014
6/30/2013
9/30/2011
9/30/2008
1/8/2009
6/30/2014
3/31/2014
6/30/2006
12/4/2009
12/31/2013
9/30/2008
9/30/2010
3/31/2008

06	LA	LA1099004
06	LA	LA1099023
06	LA	LA1099029
06	LA	LA2079009
06	NM	NM3500123
06	NM	NM3500432
06	NM	NM3500707
06	NM	NM3501223
06	NM	NM3501901
06	NM	NM3502407
06	NM	NM3502421
06	NM	NM3502507
06	NM	NM3503101
06	NM	NM3509123
06	NM	NM3511207
06	NM	NM3511701
06	NM	NM3523728
06	NM	NM3524932
06	NM	NM3525033
06	NM	NM3532409
06	NM	NM3535123
06	NM	NM3543623
06	NM	NM3571026
06	NM	NM3573928
06	NM	NM3576723
06	NM	NM3581126
06	NM	NM3590123
06	NM	NM3598726
06	OK	OK1020801
06	OK	OK2000802
06	OK	OK2000808
06	OK	OK2000809
06	OK	OK2000922
06	OK	OK2001702
06	OK	OK2002413
06	OK	OK2002633
06	OK	OK2002711
06	OK	OK2004254
06	OK	OK2007501
06	OK	OK7005566
06	TX	TX0020001
06	TX	TX0130018
06	TX	TX0130058
06	TX	TX0200011
06	TX	TX0200032
06	TX	TX0200037
06	TX	TX0200412

ST MARTIN PARISH WW DISTRICT 4 CATAHOULA	A	CWS
RIVER RIDGE ESTATES WATER SYSTEM	A	CWS
ST MARTIN PARISH INDUSTRIAL PARK WS	A	CWS
LSU AT ALEXANDRIA	A	NTNCWS
LA MESA WATER COOP	A	CWS
LOMA ESCONDIDA WATER ASSOCIATION	A	CWS
LA UNION MW&SA	A	CWS
DESERT SKY MOUNTAIN WATER COOPERATIVE	A	CWS
PAAKWEREE VILLAGE WATER CO-OP ASSOC, INC	A	CWS
LOWER RIO GRANDE PUBLIC WWA	A	CWS
AGUA SANA WUA	A	CWS
CAMINO REAL REGIONAL UTILITY AUTHORITY	A	CWS
MANZANO MOUNTAIN EARLY LEARNING CTR	A	NTNCWS
JEMEZ SPRINGS DWUA	A	CWS
ANTHONY W&SD	A	CWS
TIERRA WEST ESTATES MHP	A	CWS
SOCORRO WATER SYSTEM	A	CWS
BELEN WATER SYSTEM	A	CWS
BLUEWATER WATER AND SANITATION DISTRICT	A	CWS
G AND S WATER WORKS	A	CWS
ALGODONES WUA	A	CWS
PLACITAS WEST WATER CO-OP	A	CWS
JUNIPER HILLS MHP	A	CWS
SAN ANTONIO MDWCA	A	CWS
PLACITAS TRAILS WATER COOP	A	CWS
POJOAQUE VALLEY SCHOOL DISTRICT	A	NTNCWS
JEMEZ VALLEY PUBLIC SCHOOLS	A	NTNCWS
NAMBE HEADSTART	A	NTNCWS
NORMAN	A	CWS
CADDO CO RWD #1 (LOOKEBA)	A	CWS
EAKLY DEVELOPMENT CORP	A	CWS
HINTON	A	CWS
MUSTANG	A	CWS
COTTON CO RWD #2	A	CWS
FAIRMONT	A	CWS
GRADY CO RWD #7 (NINNEKAH)	A	CWS
DEER CREEK	A	CWS
MERIDIAN WATER SUPPLY	A	CWS
CORN PWA	A	CWS
OKLA CHRISTIAN UNIVERSITY	A	CWS
CITY OF ANDREWS	A	CWS
BLUEBERRY HILLS WATERWORKS	A	CWS
COUNTRY VILLA MOBILE HOME PARK	A	CWS
CITY OF DANBURY	A	CWS
OAK MANOR MUD	A	CWS
VILLAGE OF SURFSIDE BEACH	A	CWS
BRAZORIA COUNTY SHERIFFS OFFICE DETENTIO	A	CWS

3000	1,001-3,300	GWP
75	<=100	GW
150	101-500	GW
3000	1,001-3,300	GW
650	501-1,000	GW
50	<=100	GW
436	101-500	GW
114	101-500	GW
48	<=100	GW
9972	3,301-10,000	GW
1200	1,001-3,300	GW
20881	10,001-50,000	GW
40	<=100	GW
1500	1,001-3,300	GW
7904	3,301-10,000	GW
2000	1,001-3,300	GW
9051	3,301-10,000	GW
9780	3,301-10,000	GW
450	101-500	GW
48	<=100	GW
675	501-1,000	GW
110	101-500	GW
60	<=100	GW
950	501-1,000	GW
355	101-500	GW
1500	1,001-3,300	GW
400	101-500	GW
40	<=100	GW
65880	50,001-100,000	SW
275	101-500	GW
277	101-500	GW
2600	1,001-3,300	GW
15435	10,001-50,000	SWP
2000	1,001-3,300	GW
147	101-500	GW
2425	1,001-3,300	GW
147	101-500	GW
54	<=100	GW
591	501-1,000	GW
1800	1,001-3,300	GW
11088	10,001-50,000	GW
315	101-500	SWP
50	<=100	GW
2325	1,001-3,300	GW
513	501-1,000	GW
3081	1,001-3,300	GW
1350	1,001-3,300	GW

L	1/1/2011	508	9173	14
P	1/1/2008	4005296		0.014
L	7/1/2008	116		0.018
S	4/1/2009	6002406		0.012
P	7/1/2013	444827	1693	0.012
P	1/1/2008	316	1786	0.017
L	1/1/2009	21202	7944	0.012
P	10/1/2007	7	1863	0.012
P	10/1/2007	8010	9212	0.011
L	4/1/2010	10	2358	0.011
P	1/1/2008	318	1893	0.013
L	1/1/2013	2	9322	0.037
P	10/1/2008	1		0.015
P	1/1/2009	156595	7057	0.033
L	4/1/2008	89016	2354	0.018
P	7/1/2011	53045	8623	0.011
L	1/1/2008	5014	1362	0.011
L	4/1/2008	22810	2913	0.024
L	4/1/2013	51925	2915	0.013
P	10/1/2008	40035	3194	0.042
L	1/1/2009	128813	927	0.019
P	4/1/2008	482518	3342	0.012
P	1/1/2008	11512		0.01275
L	1/1/2012	2108	3766	0.011
P	4/1/2008	3514		0.017
L	4/1/2008	231	7713	0.023
P	1/1/2007	511615		0.01695
P	1/1/2012	61327	5041	0.013
L	10/1/2013	64798	26223	0.013
L	10/1/2011	278515	19362	11
L	1/1/2006	282011	20781	0.014
L	4/1/2009	143311	21412	0.011
L	7/1/2013	40328	19594	0.013
L	7/1/2012	134322	24378	0.014
L	1/1/2009	267811	23542	0.014
L	10/1/2007	197433	25146	10.4
L	1/1/2013	275352	23753	0.011
L	10/1/2009	289045	23599	11.5
L	10/1/2012	300126	23655	0.011
P	7/1/2011	238811	15563	0.017
L	4/1/2006	1906		0.01505
P	7/1/2006	407		0.01435
P	7/1/2013	100068849	47685	0.02
L	7/1/2014	12	48263	0.012
L	10/1/2013	5	48278	0.011
L	1/1/2009	90062823	48286	0.0127
L	4/1/2006	206		0.018925

3/31/2011
3/31/2008
9/30/2008
6/30/2009
9/30/2013
3/31/2008
3/31/2009
12/31/2007
12/31/2007
6/30/2010
12/31/2010
3/31/2013
12/31/2008
3/31/2009
6/30/2008
9/30/2011
3/31/2008
6/30/2008
6/30/2013
12/31/2008
3/31/2009
6/30/2008
12/31/2008
3/31/2012
6/30/2008
6/30/2008
3/31/2007
3/31/2012
12/31/2013
12/31/2011
3/31/2006
6/30/2009
9/30/2013
9/30/2012
3/31/2009
12/31/2007
3/31/2013
12/31/2009
12/31/2012
9/30/2011
6/30/2006
9/30/2006
9/30/2013
9/30/2014
12/31/2013
3/31/2009
6/30/2006

06	TX	TX0200570
06	TX	TX0200599
06	TX	TX0360004
06	TX	TX0360100
06	TX	TX0400001
06	TX	TX0520001
06	TX	TX0580013
06	TX	TX0580025
06	TX	TX0660001
06	TX	TX0660002
06	TX	TX0660021
06	TX	TX0710019
06	TX	TX0710040
06	TX	TX0710066
06	TX	TX0710067
06	TX	TX0710139
06	TX	TX0730004
06	TX	TX0730016
06	TX	TX0750014
06	TX	TX0750044
06	TX	TX0830001
06	TX	TX0830011
06	TX	TX0830012
06	TX	TX0840217
06	TX	TX0930034
06	TX	TX1010426
06	TX	TX1011084
06	TX	TX1011704
06	TX	TX1012858
06	TX	TX1090017
06	TX	TX1100010
06	TX	TX1100017
06	TX	TX1100030
06	TX	TX1150005
06	TX	TX1200008
06	TX	TX1240001
06	TX	TX1280003
06	TX	TX1470011
06	TX	TX1520005
06	TX	TX1520009
06	TX	TX1520039
06	TX	TX1520046
06	TX	TX1520067
06	TX	TX1520094
06	TX	TX1520106
06	TX	TX1520149
06	TX	TX1520152

BAYOU SHADOWS WATER SYSTEM	A	CWS
SAVANNAH PLANTATION SUBDIVISION	A	CWS
COTTON BAYOU PARK	A	CWS
HACKBERRY CREEK SUBDIVISION	A	CWS
CITY OF MORTON	A	CWS
CITY OF CRANE	A	CWS
WELCH WSC	A	CWS
KLONDIKE ISD	A	CWS
DUVAL COUNTY CRD BENAVIDES	A	CWS
FREER WCID	A	CWS
STX PROCESS EQUIPMENT	A	NTNCWS
EL PASO COUNTY TORNILLO WID	A	CWS
THE SHREDDER COMPANY	A	NTNCWS
GREEN ACRES MOBILE HOME PARK	A	CWS
RIVER VIEW ESTATES	A	CWS
VALLEY ACRES MHP WATER SYSTEM	A	CWS
TRI COUNTY SUD	A	CWS
PERRY WSC	A	CWS
ELLINGER SEWER AND WSC	A	CWS
WHISPERING HILLS ACHIEVEMENT CENTER	A	NTNCWS
CITY OF SEAGRAVES	A	CWS
LOOP WSC	A	CWS
CITY OF SEMINOLE	A	CWS
CLEAN HARBORS SAN LEON	A	NTNCWS
TDCJ W PACK UNIT	A	CWS
HARRIS COUNTY MUD 11	A	CWS
BOUDREAUX GARDENS	A	CWS
HARRIS COUNTY MUD 58	A	CWS
WEST HARRIS COUNTY MUD 11	A	CWS
BIROME WSC	A	CWS
CITY OF SMYER	A	CWS
OCCIDENTAL PERMIAN E SLAUGHTER	A	NTNCWS
CITY OF OPDYKE WEST	A	CWS
FORT HANCOCK WCID	A	CWS
LA SALLE LANDING WATER SYSTEM	A	CWS
JIM HOGG COUNTY WCID 2	A	CWS
CITY OF RUNGE	A	CWS
PRAIRIE HILL WSC	A	CWS
CITY OF WOLFFORTH	A	CWS
HIDDEN TREE RANCH	A	CWS
PECAN GROVE MOBILE HOME PARK	A	CWS
WILDWOOD MOBILE HOME VILLAGE	A	CWS
114TH STREET MOBILE HOME PARK	A	CWS
TOWN NORTH VILLAGE WATER SYSTEM	A	CWS
COX ADDITION WATER SYSTEM	A	CWS
WHORTON MOBILE HOME PARK	A	CWS
TOWN NORTH ESTATES	A	CWS

176	101-500	GW
129	101-500	GW
114	101-500	GW
177	101-500	GW
2025	1,001-3,300	GW
3191	1,001-3,300	GW
354	101-500	GW
231	101-500	GW
1362	1,001-3,300	GW
3161	1,001-3,300	GW
32	<=100	GW
3400	3,301-10,000	GW
100	<=100	GW
141	101-500	GW
180	101-500	GW
54	<=100	GW
4917	3,301-10,000	GW
426	101-500	GWP
489	101-500	GW
30	<=100	GW
2396	1,001-3,300	GW
300	101-500	GW
6210	3,301-10,000	GW
95	<=100	GW
1814	1,001-3,300	GW
3345	3,301-10,000	GW
123	101-500	GW
1800	1,001-3,300	GW
8205	3,301-10,000	GW
1506	1,001-3,300	GW
474	101-500	GW
25	<=100	GWP
174	101-500	GW
1800	1,001-3,300	GW
111	101-500	GW
5010	3,301-10,000	GW
1200	1,001-3,300	GW
2025	1,001-3,300	GW
3600	3,301-10,000	GW
60	<=100	GW
108	101-500	GW
250	101-500	GW
50	<=100	GW
335	101-500	GW
126	101-500	GW
60	<=100	GW
210	101-500	GW

P	4/1/2013	100068895	48492	0.013
P	4/1/2006	506		0.012725
P	4/1/2006	106		0.0128
P	7/1/2008	80040938	49210	0.020825
L	10/1/2011	970009232	49296	0.011
L	10/1/2006	107		0.013
L	4/1/2006	2906		0.010525
L	4/1/2010	100067827	64880	0.01935
L	7/1/2006	507		0.02845
L	4/1/2006	106		0.01885
P	7/1/2014	65	106453	0.019
L	10/1/2006	1207		0.011
P	4/1/2009	90062848	50416	0.011625
P	7/1/2009	90063777	50423	0.010975
P	10/1/2009	90066893	50424	0.013
P	4/1/2006	1606		0.0118
L	4/1/2006	106		0.0139
L	1/1/2013	100067785	109409	0.014
L	10/1/2006	207		0.011
P	4/1/2013	33	106964	0.014
L	4/1/2006	1606		0.0187
L	4/1/2006	2006		0.01605
L	1/1/2006	100068171	51007	0.016
P	10/1/2013	100068311	51141	0.011
S	7/1/2014	100068156	51460	0.023
L	1/1/2014	118	52018	0.011
P	4/1/2013	717	52394	0.012
L	10/1/2007	108		0.01955
L	7/1/2013	100066937	62174	0.011
L	7/1/2014	100069159	54262	0.011
L	10/1/2006	2007		0.012
P	4/1/2006	206		0.012575
L	10/1/2006	2007		0.012
L	4/1/2006	106		0.011625
P	4/1/2006	106		0.01265
L	7/1/2009	90063781	54736	0.0124075
L	4/1/2012	100069163	54878	0.012
L	1/1/2014	100068083	55461	0.025
L	7/1/2006	2007		0.011625
P	4/1/2012	90064259	55615	0.012
P	10/1/2006	1607		0.011
P	1/1/2012	90066903	55633	0.011
P	1/1/2006	100068204	55643	0.012
P	10/1/2006	2107		0.013
P	1/1/2006	100068208	55665	0.011
P	7/1/2006	1907		0.015175
P	7/1/2006	3007		0.013125

6/30/2013
6/30/2006
6/30/2006
9/30/2008
12/31/2011
12/31/2006
6/30/2006
6/30/2010
9/30/2006
6/30/2006
9/30/2014
12/31/2006
6/30/2009
9/30/2009
12/31/2009
6/30/2006
6/30/2006
3/31/2013
12/31/2006
6/30/2013
6/30/2006
6/30/2006
3/31/2006
12/31/2013
9/30/2014
3/31/2014
6/30/2013
12/31/2007
9/30/2013
9/30/2014
12/31/2006
6/30/2006
12/31/2006
6/30/2006
6/30/2006
9/30/2009
6/30/2012
3/31/2014
9/30/2006
6/30/2012
12/31/2006
3/31/2012
3/31/2006
12/31/2006
3/31/2006
9/30/2006
9/30/2006

06	TX	TX1520192
06	TX	TX1520198
06	TX	TX1520199
06	TX	TX1520217
06	TX	TX1520247
06	TX	TX1520265
06	TX	TX1530004
06	TX	TX1530005
06	TX	TX1550016
06	TX	TX1550025
06	TX	TX1550040
06	TX	TX1550127
06	TX	TX1550136
06	TX	TX1590001
06	TX	TX1590007
06	TX	TX1610027
06	TX	TX1650001
06	TX	TX1650003
06	TX	TX1650022
06	TX	TX1650035
06	TX	TX1650057
06	TX	TX1650078
06	TX	TX1650111
06	TX	TX1650126
06	TX	TX1780050
06	TX	TX1810170
06	TX	TX1870019
06	TX	TX1870068
06	TX	TX1870093
06	TX	TX1870105
06	TX	TX1870149
06	TX	TX1890011
06	TX	TX1890012
06	TX	TX1960003
06	TX	TX1960004
06	TX	TX2040024
06	TX	TX2230002
06	TX	TX2230003
06	TX	TX2350004
06	TX	TX2350006
06	TX	TX2370001
06	TX	TX2400003
06	TX	TX2400009
06	TX	TX2510001
06	TX	TX2510002
06	TX	TX2510023
06	TX	TX2510025

TERRELLS MOBILE HOME PARK	A	CWS
VALLEY ESTATES	A	CWS
WOLFFORTH PLACE	A	CWS
SOUTHWEST GARDEN WATER	A	CWS
COUNTRY VIEW MHP	A	CWS
CASH REGISTER SERVICES	A	NTNCWS
CITY OF NEW HOME	A	CWS
GRASSLAND WSC	A	CWS
AXTELL WSC	A	CWS
EOL WSC	A	CWS
CITY OF RIESEL	A	CWS
MOORES WATER SYSTEM	A	CWS
R M S WSC	A	CWS
CITY OF STANTON	A	CWS
GRADY ISD	A	NTNCWS
SELKIRK WSC	A	CWS
CITY OF MIDLAND WATER PURIFICATION PLANT	A	CWS
AIRLINE MOBILE HOME PARK	A	CWS
SHERWOOD ESTATES MANUFACTURED TOWNHOME C	A	CWS
GREENWOOD ISD	A	NTNCWS
TWIN OAKS MHP MIDLAND	A	CWS
GREENWOOD WATER SYSTEM	A	CWS
COUNTRY VILLAGE MOBILE HOME ESTATES	A	CWS
STEWARD CABLE	A	NTNCWS
CYNDIE PARK 2 WSC	A	CWS
TIMER WATER SYSTEM	A	CWS
LAKE LIVINGSTON BASS BAY INDIAN HILL 1	A	CWS
LAKE LIVINGSTON FOREST HILLS WATER	A	CWS
LAKE LIVINGSTON GREEN ACRES	A	CWS
TEMPE WSC 1	A	CWS
SPRING CREEK PURE UTILITIES	A	CWS
CANDELARIA WSC	A	CWS
REDFORD WATER SUPPLY	A	CWS
TOWN OF WOODSBORO	A	CWS
REFUGIO COUNTY WCID 1	A	CWS
POINT BLANK & STEPHENS CREEK WSC	A	CWS
CITY OF MEADOW	A	CWS
CITY OF WELLMAN	A	CWS
QUAIL CREEK MUD	A	CWS
VICTORIA COUNTY WCID 2	A	CWS
CITY OF HEMPSTEAD	A	CWS
BRUNI RURAL WSC	A	CWS
WEBB CONSOLIDATED SCHOOLS BRUNI	A	NTNCWS
CITY OF DENVER CITY	A	CWS
CITY OF PLAINS	A	CWS
WASSON CO2 RECOVERY PLANT	A	NTNCWS
MUSTANG STATION WS	A	NTNCWS

70	<=100	GW
70	<=100	GW
460	101-500	GW
375	101-500	GW
55	<=100	GW
40	<=100	GW
334	101-500	GW
65	<=100	GW
1716	1,001-3,300	GW
1836	1,001-3,300	GW
1009	1,001-3,300	GW
246	101-500	GW
0	<=100	GW
2492	1,001-3,300	SW
255	101-500	GW
396	101-500	GW
119385	100,001-250,000	SW
1500	1,001-3,300	GW
150	101-500	GW
1891	1,001-3,300	GW
228	101-500	GW
855	501-1,000	GW
141	101-500	GW
85	<=100	GW
45	<=100	GW
34	<=100	GW
138	101-500	GW
447	101-500	GWP
120	101-500	GW
2112	1,001-3,300	GW
150	101-500	GW
84	<=100	GW
156	101-500	GW
1494	1,001-3,300	GW
479	101-500	GW
1901	1,001-3,300	GW
598	501-1,000	SWP
225	101-500	GW
1749	1,001-3,300	GW
822	501-1,000	GW
5770	3,301-10,000	GW
648	501-1,000	GW
137	101-500	GW
4636	3,301-10,000	GW
1481	1,001-3,300	GW
25	<=100	GW
25	<=100	GW

P	10/1/2007	2808		0.011175
P	7/1/2014	980009854	55719	0.011
P	10/1/2009	90066230	61789	0.015
P	4/1/2012	950009558	55740	0.013
P	4/1/2014	100069372	55772	0.012
P	10/1/2013	13	109033	0.012
L	4/1/2006	1606		0.01385
L	7/1/2006	3707		0.014225
L	7/1/2006	407		0.012375
L	7/1/2006	107		0.015
L	1/1/2010	100066925	55866	0.013575
P	10/1/2006	1507		0.016
P	10/1/2006	60028938	55936	0.012
L	7/1/2014	990010113	56000	0.012
L	4/1/2008	3108		0.0144875
P	10/1/2011	90065437	56040	0.012
L	7/1/2011	100067877	64328	0.02
P	7/1/2010	100068324	67757	0.011
P	7/1/2008	80040944	56188	0.01055
L	4/1/2014	990000156	56197	0.017
P	1/1/2006	990000203	56214	0.014
P	4/1/2006	106		0.0108
P	7/1/2009	100069318	56241	0.011
P	7/1/2011	76	107665	0.012
L	4/1/2008	90064887	57056	0.011
P	4/1/2011	214	57196	0.011
L	10/1/2006	107		0.011
L	7/1/2006	207		0.01285
L	7/1/2006	107		0.01105
L	7/1/2006	2307		0.0137
P	4/1/2006	206		0.015425
L	10/1/2006	907		0.013
P	4/1/2014	100069331	57596	0.011
L	10/1/2006	107		0.013
L	7/1/2008	80040945	57711	0.010925
L	4/1/2014	100068195	57905	0.013
L	7/1/2006	2707		0.0143
L	7/1/2012	960007102	58600	0.011
L	4/1/2013	100069407	59194	0.011
L	7/1/2008	80040946	59196	0.0133
L	4/1/2014	100067840	62081	0.012
L	1/1/2006	1406		0.021025
L	10/1/2012	921	59426	0.013
L	10/1/2011	142	59815	0.011
L	7/1/2006	307		0.01195
P	10/1/2014	17	61735	0.012
P	10/1/2012	1	111607	0.015

12/31/2007
9/30/2014
12/31/2009
6/30/2012
6/30/2014
12/31/2013
6/30/2006
9/30/2006
9/30/2006
9/30/2006
3/31/2010
12/31/2006
12/31/2006
9/30/2014
6/30/2008
12/31/2011
9/30/2011
9/30/2010
9/30/2008
6/30/2014
3/31/2006
6/30/2006
9/30/2009
9/30/2011
6/30/2008
6/30/2011
12/31/2006
9/30/2006
9/30/2006
9/30/2006
6/30/2006
12/31/2006
6/30/2014
12/31/2006
9/30/2008
6/30/2014
9/30/2006
9/30/2012
6/30/2013
9/30/2008
6/30/2014
3/31/2006
12/31/2012
12/31/2011
9/30/2006
12/31/2014
12/31/2012

07	IA	IA4260601
07	IA	IA5282306
07	KS	KS2002503
07	KS	KS2003903
07	KS	KS2017101
07	KS	KS2018301
07	KS	KS2018302
07	KS	KS2019116
07	NE	NE3100307
07	NE	NE3102306
07	NE	NE3103304
07	NE	NE3106101
07	NE	NE3106901
07	NE	NE3110908
07	NE	NE3114103
07	NE	NE3114106
07	NE	NE3117502
07	NE	NE3120023
07	NE	NE3120259
07	NE	NE3121294
08	MT	MT0000025
08	MT	MT0000232
08	MT	MT0000355
08	MT	MT0000855
08	MT	MT0001452
08	MT	MT0001599
08	MT	MT0001646
08	MT	MT0001778
08	MT	MT0002590
08	MT	MT0003556
08	MT	MT0003614
08	MT	MT0003911
08	MT	MT0004249
08	MT	MT0004288
08	MT	MT0004419
08	MT	MT0004697
08	MT	MT0004727
08	MT	MT0004774
08	ND	ND2500509
08	ND	ND4101452
08	ND	ND5100515
08	ND	ND5100849
08	SD	SD4600938
08	SD	SD4600939
08	SD	SD4602081
08	SD	SD4602232
08	UT	UTAH02014

SOUTHPARK	A	CWS
GALLERY ACRES WEST	A	CWS
ENGLEWOOD, CITY OF	A	CWS
OBERLIN, CITY OF	A	CWS
SCOTT CITY, CITY OF	A	CWS
GAYLORD, CITY OF	A	CWS
KENSINGTON, CITY OF	A	CWS
ARGONIA, CITY OF	A	CWS
ELGIN, CITY OF	A	CWS
BELLWOOD, VILLAGE OF	A	CWS
LODGEPOLE, VILLAGE OF	A	CWS
RIVERTON, VILLAGE OF	A	CWS
OSHKOSH, CITY OF	A	CWS
PANAMA, VILLAGE OF	A	CWS
HUMPHREY, CITY OF	A	CWS
COLLEGE VIEW PARK	A	CWS
NORTH LOUP, VILLAGE OF	A	CWS
PALISADE, VILLAGE OF	A	CWS
PRAIRIE HILL LEARNING CENTER	A	NTNCWS
THE PRAIRIE CLUB LLC	A	NTNCWS
TRAILER TERRACE	A	CWS
GORE HILL COUNTY WATER DIST	A	CWS
WESTBY TOWN OF	A	CWS
POTOMAC SCHOOL DIST 11	A	NTNCWS
GREEN MEADOW COUNTRY CLUB	A	NTNCWS
BIG SPUR TRAILER CT	A	CWS
MILFORD COLONY INC	A	CWS
ROCKPORT COLONY	A	CWS
BEAVERHEAD JACKSON WATER AND SEWER DIST	A	CWS
NORTH SHORE ESTATES HOA	A	CWS
JEFFERSON TRACTS ASSOC INC	A	CWS
SALISH SHORES TRADE WINDS COMM VILLAGE	A	CWS
CLARKS LOOKOUT	A	CWS
BLUE CLOUD SUBDIVISION	A	CWS
SPRING TREE RIDGE	A	CWS
BROADWATER ESTATES	A	CWS
CITY LIGHTS COMMERCIAL SUBDIVISION	A	NTNCWS
MONTANA CITY TOWER (UNAPPROVED)	A	NTNCWS
KARLSRUHE CITY OF	A	CWS
SUNDALE HUTTERIAN ASSOCIATION	A	CWS
KENMARE CITY OF	A	CWS
RYDER CITY OF	A	CWS
LITTLEBURG ELEMENTARY SCHOOL	A	NTNCWS
LAKEVIEW ELEMENTARY SCHOOL	A	NTNCWS
NEWDALE COLONY	A	CWS
SHIRT TAIL GULCH DEVELOPMENT	A	CWS
UKON WATER COMPANY	A	CWS

29	<=100	GW
43	<=100	GW
76	<=100	GW
1761	1,001-3,300	GW
3889	3,301-10,000	GW
110	101-500	GW
451	101-500	GW
497	101-500	GW
667	501-1,000	GW
440	101-500	GW
318	101-500	GW
89	<=100	GW
884	501-1,000	GW
253	101-500	GW
741	501-1,000	GW
150	101-500	GW
295	101-500	GW
380	101-500	GW
85	<=100	GW
25	<=100	GW
200	101-500	GW
500	101-500	GW
172	101-500	GW
150	101-500	GW
471	101-500	GW
30	<=100	GW
67	<=100	GW
170	101-500	GW
21	<=100	GW
65	<=100	GW
80	<=100	GW
215	101-500	GW
62	<=100	GW
50	<=100	GW
75	<=100	GW
25	<=100	GW
45	<=100	GW
155	101-500	GW
82	<=100	GW
110	101-500	GW
1096	1,001-3,300	GWP
85	<=100	GWP
48	<=100	GW
75	<=100	GW
72	<=100	GW
60	<=100	GW
1128	1,001-3,300	GW

P	7/1/2014	235614	5901	0.011
P	10/1/2006	360507	19399	0.016
L	7/1/2008	4011	3448	0.012
L	7/1/2008	1518	3889	0.011
L	1/1/2014	3027	2873	0.012
L	7/1/2014	2518	12763	0.012
L	7/1/2013	309	3681	0.012
L	7/1/2008	3316	6282	0.012
L	10/1/2012	1	6026	0.013
L	10/1/2009	474006	7762	0.011
L	10/1/2012	312911	2804	0.012
L	10/1/2012	416719	2695	0.011
L	1/1/2014	456006	3612	0.011
L	10/1/2013	498004	3068	0.011
L	4/1/2013	454721	8437	0.011
P	4/1/2013	527310	10430	0.011
L	10/1/2009	533810	2084	0.011
L	10/1/2013	416012	6359	0.011
P	4/1/2014	112410	4528	0.011
P	1/1/2011	2	13103	0.011
P	10/1/2011	4366014	755	0.042
P	4/1/2008	469008	2544	0.015
L	1/1/2011	5407638	3123	0.024
L	7/1/2013	796550		0.015
P	10/1/2012	1372815	13535	0.014
P	7/1/2007	793907	12630	0.013
P	4/1/2009	1171415	16502	0.015
P	7/1/2011	1036009	12243	0.015
L	4/1/2009	1269319		0.046
P	10/1/2008	1432109	11957	0.014
P	7/1/2009	162313	6731	0.011
P	4/1/2011	4513	11963	0.032
P	7/1/2013	43	20384	0.025
P	4/1/2011	2278	15092	0.015
P	7/1/2010	9114	16536	0.026
P	7/1/2011	3	19505	0.012
P	7/1/2014	124	19781	0.0105
P	7/1/2014	198	20257	0.018
L	7/1/2008	27208		21.9
L	7/1/2008	42006		45.1
L	7/1/2008	101		13.3
L	7/1/2008	65105		12.5
L	7/1/2008	0800122		0.014
L	7/1/2008	0800154		0.012
P	4/1/2013	1300121		0.014
P	4/1/2014	1400240		0.011
P	10/1/2011	9012482	5351	0.011475

9/30/2014
12/31/2006
9/30/2008
9/30/2008
3/31/2014
9/30/2014
9/30/2013
9/30/2008
12/31/2012
12/31/2009
12/31/2012
12/31/2012
3/31/2014
12/31/2013
6/30/2013
6/30/2013
12/31/2009
12/31/2013
6/30/2014
3/31/2011
12/31/2011
6/30/2008
3/31/2011
9/30/2013
12/31/2012
9/30/2007
6/30/2009
9/30/2011
6/30/2009
12/31/2008
9/30/2009
6/30/2011
9/30/2013
6/30/2011
9/30/2010
9/30/2011
9/30/2014
9/30/2014
9/30/2008
9/30/2008
9/30/2008
9/30/2008
9/30/2008
9/30/2008
6/30/2013
6/30/2014
9/30/2012

08	UT	UTAH14068
08	UT	UTAH19025
08	UT	UTAH20004
08	UT	UTAH20060
08	WY	WY5600109
08	WY	WY5600611
08	WY	WY5600918
09	09	090400049
09	09	090400057
09	09	090400060
09	09	090400106
09	09	090400107
09	09	090400114
09	09	090400120
09	09	090400237
09	09	090400259
09	09	090400394
09	09	090403011
09	09	090600156
09	09	090605130
09	AZ	AZ0402033
09	AZ	AZ0402043
09	AZ	AZ0403021
09	AZ	AZ0404029
09	AZ	AZ0407660
09	AZ	AZ0407671
09	AZ	AZ0407677
09	AZ	AZ0408035
09	AZ	AZ0411557
09	AZ	AZ0411712
09	AZ	AZ0413038
09	AZ	AZ0413052
09	AZ	AZ0413081
09	AZ	AZ0413103
09	AZ	AZ0413348
09	AZ	AZ0413363
09	AZ	AZ0413419
09	AZ	AZ0413425
09	AZ	AZ0413513
09	AZ	AZ0414018
09	AZ	AZ0414098
09	AZ	AZ0415023
09	AZ	AZ0415038
09	CA	CA0600008
09	CA	CA0600011
09	CA	CA0706028
09	CA	CA0707602

LIQUA DRY, INC	A	NTNCWS
WHITE MESA MILL	A	NTNCWS
GUNNISON CITY	A	CWS
CHESTER PARK WATER SYSTEM	A	CWS
LANCE CREEK WATER DISTRICT	A	CWS
GEORGIA-PACIFIC GYPSUM LLC	A	NTNCWS
FAIRWAY ESTATES	A	CWS
Dishchii' Bikoh Community School - BIA Charter	A	CWS
Second Mesa Day School - BIA	A	CWS
BIA San Carlos	A	NTNCWS
Polacca	A	CWS
Sipaulovi (Lower Sipaulovi/Lower Mishongnovi)	A	CWS
SCUA Upper Seven Mile	A	CWS
Yavapai Apache - Tunlii	A	CWS
SCUA Soda Canyon	A	CWS
Shungopavi	A	CWS
Mishongnovi (Upper Sipaulovi/Upper Mishongnovi)	A	CWS
Dzil Libei (Cameron) Elementary School	A	NTNCWS
Tule River Reservation Main	A	CWS
Torres-Martinez Clinic	A	NTNCWS
TOMBSTONE CITY OF	A	CWS
MONTE VISTA WATER COMPANY	A	CWS
WEST VILLAGE WATER COMPANY	A	CWS
JAKES CORNER WATER SYSTEM	A	CWS
SHANGRI LA RANCH	A	CWS
PEEKABOO WATER COOP	A	CWS
VALLEY VIEW WATER COMPANY	A	CWS
TRUXTON CANYON WATER COMPANY	A	CWS
NEW SADDLEBACK VISTA DWID	A	CWS
ANTELOPE PEAK DWID	A	CWS
LAKE VERDE WATER COMPANY	A	CWS
HUMBOLDT WATER SYSTEM	A	CWS
CAMP VERDE SCHOOL DIST 28	A	NTNCWS
PINE VALLEY WATER COMPANY	A	CWS
BUFFALO RUN MHP	A	CWS
PAULDEN MINI MART	A	NTNCWS
MOUNTAIN VIEW MHP	A	CWS
RIO VERDE RV PARK	A	CWS
VERDE LAKES WATER - STILLWATER	A	CWS
TACNA WATER MANAGEMENT COMPANY	A	CWS
SIERRA PACIFIC MOBILE MAN	A	CWS
WENDEN DWID	A	CWS
BOUSE WORLEY WATER SYSTEM	A	CWS
COLUSA CO. W.D. #1 - GRIMES	A	CWS
DEL ORO WATER CO.-WALNUT RANCH	A	CWS
KNIGHTSEN ELEMENTARY SCHOOL	A	NTNCWS
BEACON WEST	A	CWS

35	<=100	GW
95	<=100	GW
3124	1,001-3,300	GW
120	101-500	GW
45	<=100	GW
90	<=100	GW
100	<=100	GW
535	501-1,000	GWP
376	101-500	GW
2150	1,001-3,300	GW
2600	1,001-3,300	GW
523	501-1,000	GW
7992	3,301-10,000	GW
450	101-500	GW
160	101-500	GW
1500	1,001-3,300	GW
450	101-500	GW
133	101-500	GW
2250	1,001-3,300	SW
266	101-500	GW
887	501-1,000	SW
150	101-500	GW
220	101-500	GW
35	<=100	GW
160	101-500	GW
100	<=100	GW
60	<=100	GW
2126	1,001-3,300	GW
129	101-500	GW
60	<=100	GW
125	101-500	GW
700	501-1,000	GW
1500	1,001-3,300	GW
163	101-500	GW
190	101-500	GW
14	<=100	GW
160	101-500	GW
213	101-500	GW
800	501-1,000	GW
240	101-500	GW
816	501-1,000	GW
750	501-1,000	GW
190	101-500	GW
500	101-500	GW
182	101-500	GW
600	501-1,000	GW
45	<=100	GW

P	1/1/2012	25	11947	0.01365
P	1/1/2012	5034531	4152	0.01165
L	7/1/2012	4001534	4307	13.6
P	4/1/2012	9001520	4350	0.018
L	7/1/2007	4003585		0.03
P	4/1/2011	1114	15281	0.012
P	1/1/2010	2127		16
F	1/1/2009	040004902100512009	48	0.012
F	10/1/2012	0400057021005102012	1943264938	0.02895
F	4/1/2012	040006002100542012	59	0.024
N	10/1/2007	0400106021005102007	100	0.02
N	4/1/2007	040010702100542007	101	0.017
N	1/1/2013	040011402100512013	107	0.0223
N	4/1/2009	040012002100542009	1943264947	0.0115
N	4/1/2008	040023702100542008	127	0.0525
N	4/1/2007	040025902100542007	140	0.014
N	4/1/2007	040039402100542007	197	0.016
L	7/1/2014	040301102100572014	249	0.0341
N	1/1/2014	060015602100512014	333	0.015
N	7/1/2007	060513002100572007	405	0.015
L	10/1/2008	29583	8662	0.012
P	10/1/2008	6952	8669	0.011
P	7/1/2011	4846	8783	0.012
P	1/1/2013	21	19361	0.013
M	4/1/2014	6433	160	0.012
M	10/1/2012	1519	9522	0.011
P	4/1/2014	2368	9525	0.011
P	10/1/2009	6158	183	0.012
P	10/1/2007	7633	10279	0.016
M	10/1/2007	11549	10287	0.013
M	10/1/2007	4419	10384	0.023
P	4/1/2013	9738	324	0.018
L	4/1/2014	3463	10433	0.012
P	10/1/2007	8113	10448	0.024
M	10/1/2013	9217	10590	0.024
P	10/1/2012	1911	10595	0.0139
M	7/1/2011	6215	359	0.012
M	4/1/2014	1814	10620	0.011
P	10/1/2013	1303	10632	0.011
P	1/1/2012	9859	373	0.021
P	10/1/2007	5521	10659	0.02
P	10/1/2009	7852	389	0.011
M	1/1/2014	6637	10702	0.011
L	4/1/2009	921001		0.0255
L	4/1/2010	1021002		0.011
L	7/1/2009	1000001		12
L	1/1/2008	800001		0.015

12/31/2012
12/31/2012
6/30/2013
6/30/2012
9/30/2007
6/30/2011
3/31/2010
3/31/2009
12/31/2012
6/30/2012
12/31/2007
6/30/2007
3/31/2013
6/30/2009
6/30/2008
6/30/2007
6/30/2007
9/30/2014
3/31/2014
9/30/2007
12/31/2008
12/31/2008
9/30/2011
3/31/2013
6/30/2014
12/31/2012
6/30/2014
12/31/2009
12/31/2007
12/31/2007
12/31/2007
6/30/2013
6/30/2014
12/31/2007
12/31/2013
12/31/2012
9/30/2011
6/30/2014
12/31/2013
3/31/2012
12/31/2007
12/31/2009
3/31/2014
6/30/2009
6/30/2010
9/30/2009
3/31/2008

09	CA	CA0707615
09	CA	CA1000042
09	CA	CA1000053
09	CA	CA1000072
09	CA	CA1000238
09	CA	CA1000369
09	CA	CA1000472
09	CA	CA1000580
09	CA	CA1000584
09	CA	CA1000602
09	CA	CA1009051
09	CA	CA1009091
09	CA	CA1010028
09	CA	CA1010039
09	CA	CA1300556
09	CA	CA1400036
09	CA	CA1400037
09	CA	CA1400526
09	CA	CA1410504
09	CA	CA1500290
09	CA	CA1500364
09	CA	CA1500378
09	CA	CA1500405
09	CA	CA1500424
09	CA	CA1500426
09	CA	CA1500436
09	CA	CA1500442
09	CA	CA1500449
09	CA	CA1500455
09	CA	CA1500458
09	CA	CA1500461
09	CA	CA1500485
09	CA	CA1500493
09	CA	CA1500521
09	CA	CA1500525
09	CA	CA1500540
09	CA	CA1500544
09	CA	CA1500571
09	CA	CA1500585
09	CA	CA1502154
09	CA	CA1502231
09	CA	CA1502244
09	CA	CA1502383
09	CA	CA1502569
09	CA	CA1502620
09	CA	CA1502724
09	CA	CA1502744

DOUBLETREE RANCH WATER SYSTEM	A	CWS
FCWWD #40/SHAVER SPRINGS	A	CWS
LANARE COMMUNITY SERVICES DIST	A	CWS
SHAVER LAKE POINT #2	A	CWS
CAMDEN TRAILER PARK	A	CWS
ZONNEVELD DAIRY	A	CWS
PG&E HELMS SUPPORT FACILITY	A	CWS
CAMPOS BROS. FARMS (WALNUT)	A	NTNCWS
TRUE ORGANIC PRODUCTS	A	NTNCWS
BAKER COMMODITIES INC.	A	NTNCWS
CANTUA CREEK VINEYARDS, IV, LLC.	A	CWS
OLAM SPICES AND VEGETABLES, INC.	A	NTNCWS
RIVERDALE PUBLIC UTILITY DISTRICT	A	CWS
CARUTHERS COMM SERV DIST	A	CWS
MULBERRY UNION SCHOOL	A	NTNCWS
KEELER COMMUNITY SERVICE DISTRICT	A	CWS
FOOTHILL LONE PINE MOBILE HOME PARK	A	CWS
EASTERN SIERRA COLLEGE CENTER - BISHOP	A	NTNCWS
NPS - DEATH VALLEY, GRAPEVINE RS	A	CWS
EDGEMONT ACRES MUTUAL WATER COMPANY	A	CWS
KRVWC - KERNVALE MUTUAL WATER CO	A	CWS
MAHER MUTUAL WATER COMPANY	A	CWS
AERIAL ACRES WATER SYSTEM	A	CWS
LANDS OF PROMISE MUTUAL WATER ASSOCIATIO	A	CWS
ROSE VILLA APARTMENTS	A	CWS
HUNGRY GULCH WATER SYSTEM	A	CWS
SUNSET APARTMENTS WATER SYSTEM	A	CWS
FOURTH STREET WATER SYSTEM	A	CWS
WILLIAM FISHER MEMORIAL WATER COMPANY	A	CWS
R.S. MUTUAL WATER COMPANY	A	CWS
FOUNTAIN TRAILER PARK WATER	A	CWS
ANTELOPE VALLEY MOBILE ESTATES	A	CWS
EL ADOBE POA, INC.	A	CWS
BOULDER CANYON WATER ASSOCIATION	A	CWS
LAKEVIEW RANCHOS MUTUAL WATER COMPANY	A	CWS
PINON VALLEY WATER COMPANY	A	CWS
ENOS LANE PUBLIC UTILITY DISTRICT	A	CWS
LUCKY 18 ON ROSAMOND, LLC	A	CWS
OASIS PROPERTY OWNERS ASSOCIATION	A	CWS
LAKESIDE SCHOOL	A	NTNCWS
ROSAMOND SCHOOL WATER SYSTEM	A	NTNCWS
SEMI TROPIC SCHOOL WATER SYSTEM	A	NTNCWS
NORD ROAD WATER ASSOCIATION	A	CWS
FIRST MUTUAL WATER SYSTEM	A	CWS
POND MUTUAL WATER COMPANY	A	CWS
QUAIL VALLEY WATER DIST-EASTSIDE SYSTEM	A	CWS
60TH STREET ASSOC. WATER SYSTEM	A	CWS

49	<=100	GW
160	101-500	GW
660	501-1,000	GW
210	101-500	GW
75	<=100	GW
139	101-500	GW
40	<=100	GW
150	101-500	GW
40	<=100	GW
60	<=100	GW
50	<=100	GW
125	101-500	GW
2416	1,001-3,300	GW
2497	1,001-3,300	GW
85	<=100	GW
180	101-500	GW
100	<=100	GW
100	<=100	GW
25	<=100	GW
400	101-500	SWP
26	<=100	GW
150	101-500	GW
148	101-500	GW
190	101-500	GW
47	<=100	GW
33	<=100	GW
37	<=100	GW
56	<=100	GW
53	<=100	GW
67	<=100	GW
68	<=100	GW
49	<=100	GW
200	101-500	GW
28	<=100	GW
120	101-500	GW
80	<=100	GW
270	101-500	GW
73	<=100	GW
100	<=100	GW
800	501-1,000	GW
900	501-1,000	SWP
320	101-500	GW
32	<=100	GW
35	<=100	GW
48	<=100	GW
60	<=100	GW
44	<=100	GW

P	7/1/2006	600004		0.018
L	1/1/2010	1023020		0.017
P	7/1/2007	812011		0.017
P	10/1/2013	1123010		23.3
P	7/1/2009	923004		0.0168
P	4/1/2009	923002		0.012
P	1/1/2009	923001		0.041
P	4/1/2011	1123005		0.0119
P	10/1/2011	1223004		0.0136
P	1/1/2014	1223014		0.0147
P	7/1/2014	9600002		0.012
P	10/1/2010	1123001		0.0139
L	4/1/2006	612012		0.0405
L	1/1/2008	812005		0.025
S	7/1/2012	1400003		0.0134
P	1/1/2007	700027		0.034
P	1/1/2007	700006		0.047
S	4/1/2007	700008		0.011
F	1/1/2009	1013001		0.037
P	7/1/2008	819013		0.24
P	4/1/2008	819021		0.011
P	7/1/2008	819019		0.021
P	7/1/2008	819003		0.031
P	7/1/2008	819009		0.018
P	7/1/2008	819019		0.011
P	4/1/2006	619015		0.027
M	4/1/2013	9612004	16059	0.04
P	4/1/2008	819002		0.014
P	4/1/2007	719013		0.017
P	4/1/2007	719005		0.013
M	1/1/2006	9919006		0.115
P	10/1/2008	919002		0.017
P	7/1/2008	819011		0.023
P	10/1/2006	719004		0.014
P	4/1/2008	819006		0.054
L	7/1/2007	719005		0.013
P	7/1/2010	1019020		0.011
P	7/1/2008	819009		0.014
P	4/1/2008	819006		0.013
L	10/1/2008	919002		0.02
L	10/1/2008	919007		0.011
L	7/1/2008	819011		0.021
P	7/1/2008	819034		0.016
P	4/1/2007	719010		0.012
P	1/1/2014	9619005		0.014
L	4/1/2007	719001		0.025
P	4/1/2011	1119001		0.011

9/30/2006
3/31/2010
9/30/2007
12/31/2013
9/30/2009
6/30/2009
3/31/2009
6/30/2011
12/31/2011
3/31/2014
9/30/2014
12/31/2010
6/30/2006
3/31/2008
9/30/2013
3/31/2007
3/31/2007
6/30/2007
3/31/2009
9/30/2009
6/30/2008
9/30/2008
9/30/2008
9/30/2008
9/30/2008
6/30/2006
6/30/2013
6/30/2008
6/30/2007
6/30/2007
3/31/2006
12/31/2008
9/30/2008
12/31/2006
6/30/2008
9/30/2007
9/30/2010
9/30/2008
6/30/2008
12/31/2008
12/31/2008
9/30/2008
9/30/2008
6/30/2007
3/31/2014
6/30/2007
6/30/2011

09	CA	CA1502771
09	CA	CA1510001
09	CA	CA1510002
09	CA	CA1510005
09	CA	CA1510012
09	CA	CA1510013
09	CA	CA1510014
09	CA	CA1510016
09	CA	CA1510017
09	CA	CA1510024
09	CA	CA1510027
09	CA	CA1510028
09	CA	CA1510052
09	CA	CA1510054
09	CA	CA1600004
09	CA	CA1600010
09	CA	CA1600014
09	CA	CA1600017
09	CA	CA1600048
09	CA	CA1600050
09	CA	CA1600296
09	CA	CA1600601
09	CA	CA1600605
09	CA	CA1610001
09	CA	CA1610009
09	CA	CA1900038
09	CA	CA1900100
09	CA	CA1900305
09	CA	CA1900520
09	CA	CA1900785
09	CA	CA1900961
09	CA	CA1910246
09	CA	CA2000293
09	CA	CA2000502
09	CA	CA2000506
09	CA	CA2000512
09	CA	CA2000524
09	CA	CA2000527
09	CA	CA2000534
09	CA	CA2000538
09	CA	CA2000550
09	CA	CA2000551
09	CA	CA2000552
09	CA	CA2000561
09	CA	CA2000567
09	CA	CA2000612
09	CA	CA2000619

KERN OIL AND REFINING COMPANY	A	NTNCWS
ARVIN COMMUNITY SERVICES DIST	A	CWS
BORON CSD	A	CWS
DELANO, CITY OF	A	CWS
LAMONT PUBLIC UTILITY DIST	A	CWS
MCFARLAND, CITY OF	A	CWS
MOJAVE PUD	A	CWS
RAND COMMUNITIES WATER DISTRICT	A	CWS
INDIAN WELLS VALLEY W.D.	A	CWS
GREENFIELD COUNTY WD	A	CWS
DESERT LAKE COMM SERV DIST	A	CWS
MIL POTRERO MWC	A	CWS
NORTH EDWARDS WD	A	CWS
PINON PINES MWC	A	CWS
FOUR SEASONS MOBILE HOME PARK	A	CWS
LACEY COURTS MHP	A	CWS
KIT CARSON ELEM SCHOOL	A	NTNCWS
ISLAND UNION SCHOOL	A	NTNCWS
KETTLEMAN CITY ELEMENTARY	A	NTNCWS
CENTRAL VALLEY MEAT CO INC	A	NTNCWS
OLAM SPICES AND VEGETABLES INC	A	NTNCWS
KWRA MRF	A	NTNCWS
BAKER COMMODITIES INC.	A	NTNCWS
ARMONA COMMUNITY SERVICES DIST	A	CWS
KETTLEMAN CITY CSD	A	CWS
LANCASTER PARK MOBILE HOME PARK	A	CWS
METTLER VALLEY MUTUAL	A	CWS
CHALLENGER MEMORIAL YOUTH CENTER	A	NTNCWS
THE VILLAGE MOBILE HOME PARK	A	CWS
MITCHELL S AVENUE E MOBILE HOME PARK	A	CWS
WINTERHAVEN MOBILE ESTATES	A	CWS
LAND PROJECT MUTUAL WATER CO.	A	CWS
MD#46 AHWAHNEE RESORTS	A	CWS
BASS LAKE HEIGHTS MUTUAL WATER	A	CWS
SIERRA LINDA MUTUAL WATER CO	A	CWS
EAST ACRES MUTUAL WATER COMPANY	A	CWS
SKY ACRES MUTUAL WATER CORP	A	CWS
YOSEMITE FORKS EST MUTUAL	A	CWS
LEISURE ACRES MUTUAL WATER COMPANY	A	CWS
CEDAR VALLEY MUTUAL WATER CO	A	CWS
MD#06 LAKE SHORE PARK	A	CWS
MD#07 MARINA VIEW HEIGHTS	A	CWS
MD#24 TEAFORD MEADOW LAKES	A	CWS
MD#08 NORTH FORK WATER SYSTEM	A	CWS
YOSEMITE HIGH SCHOOL	A	NTNCWS
NORTH FORK UNION SCHOOL	A	NTNCWS
COLD SPRING GRANITE CO RAYMOND	A	NTNCWS

150	101-500	GW
18000	10,001-50,000	GW
2500	1,001-3,300	SWP
49800	10,001-50,000	GW
15120	10,001-50,000	GW
12333	10,001-50,000	GW
4000	3,301-10,000	SWP
450	101-500	GW
29000	10,001-50,000	GW
8500	3,301-10,000	GW
700	501-1,000	SWP
1800	1,001-3,300	GW
600	501-1,000	GW
725	501-1,000	GW
350	101-500	GW
66	<=100	GW
510	501-1,000	GW
300	101-500	GW
350	101-500	GW
280	101-500	GW
75	<=100	GW
53	<=100	GW
47	<=100	GW
3239	1,001-3,300	GW
1499	1,001-3,300	GW
53	<=100	GW
135	101-500	GW
150	101-500	GW
75	<=100	GW
35	<=100	GW
27	<=100	GW
1500	1,001-3,300	GW
300	101-500	GW
250	101-500	GW
180	101-500	GW
250	101-500	GW
90	<=100	GW
110	101-500	GW
45	<=100	GW
137	101-500	GW
130	101-500	GW
200	101-500	GW
150	101-500	GW
264	101-500	GW
796	501-1,000	GW
350	101-500	GW
43	<=100	GW

P	1/1/2008	819009	0.014
L	4/1/2006	612093	0.0328
L	4/1/2008	819004	0.033
L	4/1/2006	612006	0.033
L	10/1/2006	712009	0.0145
L	10/1/2009	1012038	0.013
L	10/1/2007	819012	0.015
L	10/1/2007	719017	0.012
L	7/1/2008	819008	0.032
L	10/1/2009	1012010	0.0105
L	7/1/2008	819009	0.033
P	7/1/2010	1019005	0.019
L	4/1/2008	819009	0.037
P	7/1/2010	1019017	0.011
P	1/1/2007	800005	98
P	1/1/2011	1100008	23
L	4/1/2010	1000001	38
L	8/1/2007	700001	23
L	1/1/2007	800002	11
P	4/1/2009	900003	35
P	7/1/2006	600004	0.061
P	1/1/2007	800004	70
P	1/1/2007	800005	25
L	10/1/2006	712010	0.0208
L	10/1/2007	812017	0.0168
P	1/1/2014	1	0.014
P	4/1/2014	3	0.013
L	7/1/2011	6	0.0565
P	1/1/2014	1	0.0465
P	4/1/2014	2	0.0203
P	1/1/2014	2	0.0525
P	1/1/2008	707012	0.01675
L	1/1/2009	800005	0.0126
P	10/1/2007	800002	0.012
P	10/1/2007	800001	0.023
P	8/1/2008	800003	0.011
P	10/1/2010	1100005	0.0119
P	10/1/2007	800002	15.2
P	1/1/2009	900006	0.011
P	10/1/2007	800001	0.015
L	4/1/2009	900014	0.085
L	4/1/2009	900008	0.0117
L	4/1/2010	900009	0.011
L	4/1/2009	900011	0.013
L	1/1/2009	900002	0.016
L	4/1/2008	800001	0.012
M	1/15/2009	900003	0.014

3/31/2008
6/30/2006
6/30/2008
6/30/2006
12/31/2006
12/31/2009
12/31/2007
12/31/2007
9/30/2008
12/31/2009
9/30/2008
9/30/2010
6/30/2008
9/30/2010
12/31/2007
3/31/2011
6/30/2010
8/31/2007
12/31/2007
6/30/2009
9/30/2006
12/31/2007
12/31/2007
12/31/2006
12/31/2007
3/31/2014
6/30/2014
9/30/2011
3/31/2014
6/30/2014
3/31/2014
3/31/2008
3/31/2009
12/31/2007
12/31/2007
8/31/2008
12/31/2010
12/31/2007
3/31/2009
12/31/2007
6/30/2009
6/30/2009
6/30/2010
6/30/2009
3/31/2009
6/30/2008
3/31/2009

09	CA	CA2000688
09	CA	CA2000785
09	CA	CA2000866
09	CA	CA2010007
09	CA	CA2010012
09	CA	CA2010801
09	CA	CA2210900
09	CA	CA2210937
09	CA	CA2410004
09	CA	CA2610003
09	CA	CA2700536
09	CA	CA2700552
09	CA	CA2700612
09	CA	CA2700702
09	CA	CA2700799
09	CA	CA2701221
09	CA	CA2701503
09	CA	CA2701670
09	CA	CA2701926
09	CA	CA2701959
09	CA	CA2702003
09	CA	CA2702009
09	CA	CA2702030
09	CA	CA2702050
09	CA	CA2702370
09	CA	CA2702439
09	CA	CA2702550
09	CA	CA2702652
09	CA	CA2800561
09	CA	CA2800648
09	CA	CA3210003
09	CA	CA3210011
09	CA	CA3301380
09	CA	CA3301482
09	CA	CA3303092
09	CA	CA3303112
09	CA	CA3310802
09	CA	CA3400130
09	CA	CA3400135
09	CA	CA3400138
09	CA	CA3400149
09	CA	CA3400164
09	CA	CA3400169
09	CA	CA3400332
09	CA	CA3400364
09	CA	CA3400416
09	CA	CA3400433

ECCO	A	CWS
VALLEY TEEN RANCH	A	CWS
AGRILAND FARMING CO INC	A	NTNCWS
HILLVIEW WC-OAKHURST/SIERRA LAKES	A	CWS
HILLVIEW WATER CO-RAYMOND	A	CWS
VALLEY STATE PRISON	A	CWS
CEDAR LODGE RESORT	A	NTNCWS
MARIPOSA COUNTY PUBLIC WORKS DEPARTMENT	A	NTNCWS
CITY OF LIVINGSTON	A	CWS
BRIDGEPORT PUD	A	CWS
CORRAL DE TIERRA ESTATES WC	A	CWS
ECHO VALLEY SCHOOL WS	A	NTNCWS
LAGUNA SECA WC	A	CWS
PRUNEDALE MWC	A	CWS
VISTA DEL TORO WS	A	CWS
WASHINGTON SCHOOL WS	A	NTNCWS
MESA DEL TORO MWC	A	CWS
LANGLEY/VALLE PACIFICO WS	A	CWS
MORO RD WS #09	A	CWS
TIERRA VISTA MWC	A	CWS
VIERRA MEADOWS MWC	A	CWS
LAGUNA SECA RECREATION WS	A	NTNCWS
CYPRESS COMMUNITY CHURCH WS	A	NTNCWS
CHURCH OF THE GOOD SHEPHERD WS	A	NTNCWS
SPCA WS	A	NTNCWS
WOODLAND HEIGHTS MWC	A	CWS
GRANGE HALL WS	A	NTNCWS
DOLAN RD WATER SYSTEM #2	A	NTNCWS
FREEMARK ABBEY PROPERTIES	A	NTNCWS
WINE COUNTRY INN	A	TNCWS
CITY OF PORTOLA	A	CWS
PLUMAS EUREKA CSD	A	CWS
SAINT ANTHONY TRAILER PARK	A	CWS
ORTEGA OAKS RV PARK&CAMPGROUND	A	CWS
MECCA ARCO TRAVEL CENTER	A	NTNCWS
COACHELLA VALLEY FACILITY	A	NTNCWS
CHUCKAWALLA VALLEY/IRONWOOD STATE PRISON	A	CWS
GREGG WATER CO	A	CWS
KORTHS PIRATES LAIR	A	CWS
LOCKE WATER WORKS CO [SWS]	A	CWS
RANCHO MARINA	A	CWS
VIEIRA'S RESORT, INC	A	CWS
SPINDRIFT MARINA	A	CWS
OXBOW MARINA (SWS)	A	CWS
JEAN HARVIE SCHOOL [SWS]	A	NTNCWS
PAPE MACHINERY	A	TNCWS
EDGEWATER MOBILE HOME PARK	A	CWS

100	<=100	GW
50	<=100	GW
60	<=100	GW
3383	3,301-10,000	GW
290	101-500	GW
4000	3,301-10,000	GW
25	<=100	GW
135	101-500	SWP
14894	10,001-50,000	GW
850	501-1,000	GW
45	<=100	GW
503	501-1,000	GW
162	101-500	GW
252	101-500	GW
87	<=100	GW
250	101-500	GW
90	<=100	GW
81	<=100	GW
210	101-500	GW
57	<=100	GW
75	<=100	GW
500	101-500	GW
200	101-500	GW
50	<=100	GW
50	<=100	GW
57	<=100	GW
25	<=100	GW
50	<=100	GW
150	101-500	GW
25	<=100	GW
2500	1,001-3,300	SWP
325	101-500	GW
300	101-500	GW
25	<=100	GW
47	<=100	GW
80	<=100	GW
6151	3,301-10,000	GW
40	<=100	GW
150	101-500	GW
80	<=100	GW
250	101-500	GW
150	101-500	GW
100	<=100	GW
200	101-500	GW
30	<=100	GW
70	<=100	GW
40	<=100	GW

P	1/1/2009	900004	0.014
P	10/1/2006	700002	0.12
M	1/1/2008	800003	0.011
P	10/1/2007	811007	0.033
P	4/1/2012	1211019	0.025
S	4/1/2010	1011011	0.011775
P	1/1/2009	911019	0.0136
L	10/1/2013	1011004	0.01525
L	4/1/2013	9611003	0.0107
L	1/1/2008	813007	0.019
P	6/1/2007	800007	0.0633
L	1/1/2009	1000028	10.9
P	1/1/2006	800004	0.0112
P	10/1/2006	700024	0.0417
P	1/1/2011	1100015	0.028
L	1/1/2011	1100009	0.023
P	4/1/2011	1100018	0.014
P	1/1/2006	800046	0.0563
P	9/1/2008	900019	16
P	1/1/2011	1100013	0.012
P	1/1/2007	800006	0.041
L	1/1/2011	1100010	0.018
P	1/1/2009	1100012	0.018
P	1/1/2007	800010	0.062
P	1/1/2012	1200019	0.026
P	1/1/2013	1300020	0.022
P	4/1/2006	600009	0.046
P	2/1/2011	1100001	12
P	10/1/2008	958112	0.059
P	7/1/2009	958001	0.285
L	7/1/2013	1202015	0.015
P	10/1/2007	802001	0.013
P	10/1/2011	1200028	0.022
P	7/1/2011	1100001	14
P	7/1/2011	1100003	0.022
P	10/1/2011	1200001	0.024
S	10/1/2012	1120009	0.011
P	4/1/2014	1400009	0.02075
P	1/15/2007	800003	0.0145
P	4/1/2008	900013	0.03
P	7/12/2007	900002	0.06
P	10/1/2008	900006	0.02
P	7/1/2012	1200005	0.013
P	10/1/2007	900010	0.012
L	4/1/2008	900001	0.0125
P	4/1/2008	1000002	0.011
P	1/1/2008	800002	19

3/31/2009
12/31/2006
3/31/2008
12/31/2007
6/30/2012
6/30/2010
3/31/2009
12/31/2013
6/30/2013
3/31/2008
3/31/2008
3/31/2009
12/31/2006
12/31/2006
3/31/2011
3/30/2011
6/30/2011
12/31/2006
9/30/2008
3/30/2011
12/31/2007
3/31/2011
3/30/2009
12/31/2007
3/31/2012
3/31/2013
4/30/2006
2/28/2011
12/31/2008
9/30/2009
9/30/2013
12/31/2007
12/31/2011
10/31/2011
9/30/2011
12/31/2011
12/31/2012
6/30/2014
6/11/2007
6/30/2008
4/10/2008
12/31/2008
9/30/2012
12/31/2007
3/31/2009
3/31/2009
3/10/2008

09	CA	CA3410011
09	CA	CA3500570
09	CA	CA3600025
09	CA	CA3600036
09	CA	CA3600062
09	CA	CA3600192
09	CA	CA3600196
09	CA	CA3600504
09	CA	CA3601013
09	CA	CA3601015
09	CA	CA3610001
09	CA	CA3610112
09	CA	CA3610705
09	CA	CA3701010
09	CA	CA3900579
09	CA	CA3900810
09	CA	CA3900815
09	CA	CA3901169
09	CA	CA3901213
09	CA	CA3901290
09	CA	CA3901334
09	CA	CA3901392
09	CA	CA3910005
09	CA	CA3910015
09	CA	CA4210009
09	CA	CA4510005
09	CA	CA4600019
09	CA	CA4900575
09	CA	CA4900643
09	CA	CA4900676
09	CA	CA4900716
09	CA	CA4900723
09	CA	CA4900815
09	CA	CA4900855
09	CA	CA4900878
09	CA	CA4900897
09	CA	CA4901195
09	CA	CA4901218
09	CA	CA4901225
09	CA	CA5000033
09	CA	CA5000051
09	CA	CA5000077
09	CA	CA5000080
09	CA	CA5000085
09	CA	CA5000086
09	CA	CA5000218
09	CA	CA5000273

GALT, CITY OF	A	CWS
B & R FARMS	A	NTNCWS
BAR-LEN MWC	A	CWS
CALICO GHOST TOWN	A	NTNCWS
CALLIER WATER SYSTEM	A	NTNCWS
PG & E PIPELINE OPERATION	A	NTNCWS
CSA 70 W-4 PIONEERTOWN	A	CWS
KNOLL ENTERPRISES	A	CWS
DARR WATER CO	A	NTNCWS
IRONWOOD CAMP	A	CWS
ADELANTO, CITY OF	A	CWS
HELENDALE COMMUNITY SERVICE DISTRICT	A	CWS
US ARMY FORT IRWIN	A	CWS
WARNER UNIFIED SCHOOL DISTRICT	A	NTNCWS
CENTURY MOBILE HOME PARK	A	CWS
JR SIMPLOT CO	A	NTNCWS
DELICATO VINEYARDS	A	NTNCWS
MUSD-NILE GARDEN SCHOOL	A	NTNCWS
AVALOS, SILVIA	A	CWS
FISHER NURSERY	A	NTNCWS
BJJ COMPANY LLC	A	NTNCWS
ENVIROPLEX, INC	A	NTNCWS
MANTECA, CITY OF	A	CWS
CITY OF LATHROP	A	CWS
CUYAMA COMMUNITY SERVICES DISTRICT	A	CWS
CITY OF REDDING	A	CWS
SIERRA CO. W.W.D #1 CALPINE	A	CWS
LOCH HAVEN MUTUAL WATER COMPANY	A	CWS
MOUNT WESKE ESTATES MUTUAL WATER COMPANY	A	CWS
SEQUOIA GARDENS MOBILE HOME PARK	A	CWS
CINNABAR ELEMENTARY SCHOOL	A	NTNCWS
SHAMROCK MOBILE HOME PARK	A	CWS
PALMS INN	A	NTNCWS
WEST FIELD COMMUNITY	A	CWS
SANTA ROSA GOLF & COUNTRY CLUB	A	NTNCWS
RODNEY STRONG VINEYARDS	A	NTNCWS
MOORLAND AVENUE APARTMENTS	A	CWS
GROSKOPF WAREHOUSE & LOGISTICS	A	NTNCWS
THE RENTAL PLACE	A	NTNCWS
COBLES CORNER	A	CWS
MOBILE PLAZA PARK	A	CWS
CERES WEST MHP	A	CWS
COUNTRY WESTERN MOBILE HOME PARK	A	CWS
GREEN RUN MOBILE ESTATES	A	CWS
COUNTRYSIDE MOBILEHOME ESTATES - ADULT P	A	CWS
COUNTRY VILLA APTS	A	CWS
GRATTON SCHOOL	A	NTNCWS

22982	10,001-50,000	GW
25	<=100	GW
124	101-500	GW
1000	501-1,000	GW
1000	501-1,000	GW
50	<=100	GW
625	501-1,000	GW
500	101-500	GW
1000	501-1,000	GW
1000	501-1,000	GW
31765	10,001-50,000	GW
6379	3,301-10,000	GW
16000	10,001-50,000	GW
250	101-500	GW
50	<=100	GW
300	101-500	GW
25	<=100	GW
804	501-1,000	GW
30	<=100	GW
50	<=100	GW
40	<=100	GW
25	<=100	GW
66451	50,001-100,000	SWP
12427	10,001-50,000	SWP
820	501-1,000	GW
85703	50,001-100,000	SW
225	101-500	GW
50	<=100	GW
62	<=100	GW
300	101-500	GW
228	101-500	GW
188	101-500	GW
300	101-500	GW
75	<=100	GW
50	<=100	GW
100	<=100	GW
64	<=100	GW
60	<=100	GW
45	<=100	GW
50	<=100	GW
125	101-500	GW
161	101-500	GW
120	101-500	GW
100	<=100	GW
60	<=100	GW
30	<=100	GW
110	101-500	GW

L	10/1/2008	999001	0.0148
P	4/1/2013	9505003	0.011
P	4/1/2012	1200002	13
L	1/1/2012	1200001	23
P	1/1/2012	1200001	44.3
P	4/1/2012	1300006	12.67
L	1/1/2012	1300012	80.3
P	1/1/2011	1100001	38
P	1/1/2012	1200001	37
P	10/1/2011	1200001	35.5
L	10/1/2009	913005	0.032
L	10/1/2006	713008	0.019
F	4/1/2006	613006	0.019
L	1/1/2013	1303782	0.012
P	1/1/2008	900008	13
P	10/1/2007	800017	23
P	4/1/2007	800002	19
L	7/1/2006	700005	23
P	1/1/2012	1200012	13
P	10/1/2011	1100008	12
P	8/1/2009	900007	22
P	1/1/2009	900013	12
L	10/1/2006	710006	0.011
L	7/1/2012	9610010	0.01175
L	10/1/2009	1006004	0.0395
L	4/1/2008	802002	0.0189
L	10/1/2008	902002	0.019
P	10/1/2007	818014	0.025
P	10/1/2006	718001	0.054
P	10/1/2008	918001	0.014
L	1/1/2013	718003	0.0113
P	10/1/2012	9718002	0.0101
P	1/1/2008	818008	0.043
P	7/1/2007	718003	0.016
P	4/1/2013	9503003	0.0545
P	1/1/2006	618001	0.051
P	1/1/2008	818019	0.016
P	4/1/2007	618011	0.013
P	1/1/2008	818013	0.034
P	6/1/2007	880001	0.016
P	1/1/2010	1080002	0.011
P	10/1/2008	980001	0.016
P	10/1/2008	980001	0.023
P	10/1/2008	980001	0.015
P	10/1/2008	980001	0.011
P	10/1/2008	980001	0.022
L	10/1/2008	980001	0.013

12/31/2008
6/30/2013
6/30/2012
3/31/2012
3/31/2012
6/30/2012
3/31/2012
12/31/2011
3/31/2012
12/31/2011
12/31/2009
12/31/2006
6/30/2006
3/31/2013
1/31/2008
7/31/2008
3/23/2008
6/30/2007
3/31/2012
10/31/2011
9/30/2009
3/31/2009
12/31/2006
9/30/2012
12/31/2009
6/30/2008
12/31/2008
12/31/2007
12/31/2006
12/31/2008
3/31/2013
12/31/2012
3/31/2008
9/30/2007
6/30/2013
3/31/2006
3/31/2008
6/30/2007
3/31/2008
9/30/2007
3/31/2010
12/31/2008
12/31/2008
12/31/2008
12/31/2008
12/31/2008
12/31/2008

09	CA	CA5000297
09	CA	CA5000308
09	CA	CA5000335
09	CA	CA5000372
09	CA	CA5000389
09	CA	CA5000465
09	CA	CA5000484
09	CA	CA5010008
09	CA	CA5010009
09	CA	CA5010019
09	CA	CA5100107
09	CA	CA5100109
09	CA	CA5100145
09	CA	CA5100149
09	CA	CA5100153
09	CA	CA5100172
09	CA	CA5100180
09	CA	CA5200550
09	CA	CA5201137
09	CA	CA5210003
09	CA	CA5301002
09	CA	CA5400544
09	CA	CA5400629
09	CA	CA5400713
09	CA	CA5400754
09	CA	CA5403054
09	CA	CA5410009
09	CA	CA5410024
09	CA	CA5410033
09	CA	CA5410050
09	CA	CA5700778
09	NN	NN0400299
09	NN	NN0400399
09	NN	NN0403005
09	NN	NN0436006
09	NN	NN3503028
09	NN	NN4900220
09	NN	NN4903017
09	NN	NN4903018
09	NV	NV0000055
09	NV	NV0000058
09	NV	NV0000149
09	NV	NV0000303
09	NV	NV0000319
09	NV	NV0000928
09	NV	NV0005028
09	NV	NV0005061

BUEHNER HOUSES	A	CWS
B & H MANUFACTURING	A	NTNCWS
BRETHREN HERITAGE SCHOOL, INC	A	NTNCWS
STORER TRANSPORTATION	A	NTNCWS
MONTEREY PARK TRACT COMMUNITY SERVICE DI	A	CWS
DUARTE NURSERY INC WATER SYSTEM	A	NTNCWS
UNITED PALLET SERVICES INC WATER SYSTEM	A	NTNCWS
HUGHSON, CITY OF	A	CWS
KEYES COMMUNITY SERVICES DIST.	A	CWS
TURLOCK, CITY OF	A	CWS
SUTTER CO. WWD#1 (ROBBINS)	A	CWS
WILDEWOOD MUTUAL WATER CO., INC.	A	CWS
WINSHIP ELEMENTARY SCHOOL	A	NTNCWS
BARRY ELEMENTARY SCHOOL	A	NTNCWS
HOLT OF CALIFORNIA	A	NTNCWS
ENCINAL ELEMENTARY SCHOOL	A	NTNCWS
GRACE BAPTIST CHURCH	A	NTNCWS
NEW ORCHARD MOBILE HOME PARK LLC	A	CWS
MILLSTREAM MOBILE HOME PARK	A	CWS
LOS MOLINOS COMM. SERVICES DIST.	A	CWS
LEWISTON COMMUNITY SERVICES DISTRICT	A	CWS
ALLENSWORTH C S D	A	CWS
SEQUOIA RV RANCH	A	TNCWS
OAK VALLEY SCHOOL	A	NTNCWS
SO KAWEAH MUTUAL WATER CO	A	CWS
PFFJ, LLC	A	NTNCWS
PIXLEY PUBLIC UTIL DIST	A	CWS
RICHGROVE COMMUNITY SERVICES DISTRICT	A	CWS
PRATT MUTUAL WATER CO	A	CWS
ALPAUGH COMMUNITY SERVICES DISTRICT	A	CWS
YOLO CO CENTRAL LANDFILL - WATER	A	NTNCWS
Red Mesa Public Schools	A	CWS
Sweetwater -NTUA	A	CWS
Tsaile/Dine College -NTUA	A	CWS
Dilcon BIA Boarding School -BIA	A	CWS
Toadlena -NTUA	A	CWS
Aneth -NTUA	A	CWS
Red Mesa -NTUA	A	CWS
Montezuma Creek -NTUA	A	CWS
TOLAS WATERWORKS CO OP	A	CWS
WILDES MANOR	A	CWS
DESERT PARADISE MHP	A	CWS
OLD RIVER WATER COMPANY	A	CWS
ROARK ESTATES WATER ASSOC	A	CWS
LAMOILLE VALLEY PLAZA	A	NTNCWS
SHOSHONE ESTATES WATER CO INC	A	CWS
VERDI BUSINESS PARK WATER CO OP	A	NTNCWS

25	<=100	GW
90	<=100	GW
25	<=100	GW
40	<=100	GW
186	101-500	GW
75	<=100	GW
45	<=100	GW
6082	3,301-10,000	GW
4891	3,301-10,000	GW
64215	50,001-100,000	GW
350	101-500	GW
255	101-500	GW
38	<=100	GW
650	501-1,000	GW
144	101-500	GW
60	<=100	GW
200	101-500	GW
125	101-500	GW
80	<=100	GW
1500	1,001-3,300	GW
250	101-500	SW
400	101-500	GW
19	<=100	GW
300	101-500	GW
300	101-500	GW
87	<=100	GW
3310	3,301-10,000	GW
3400	3,301-10,000	GW
1500	1,001-3,300	GW
1026	1,001-3,300	GW
40	<=100	GW
900	501-1,000	GW
1987	1,001-3,300	SW
1158	1,001-3,300	GW
473	101-500	GW
914	501-1,000	GW
1297	1,001-3,300	GW
958	501-1,000	SW
414	101-500	GW
250	101-500	GW
70	<=100	GW
70	<=100	GW
300	101-500	GW
62	<=100	GW
25	<=100	GW
240	101-500	GW
100	<=100	GW

P	1/1/2013	1380001		0.011
P	10/1/2009	1080002		0.012
P	10/1/2006	1080001		0.011
P	7/1/2010	1080001		0.0108
P	1/1/2009	980002		0.031
P	10/1/2008	980001		0.014
P	10/1/2008	980001		0.017
L	10/1/2006	610006		0.017
L	7/1/2006	610007		0.016
L	1/1/2011	1110008		0.011
L	7/1/2006	621004		0.014
P	10/1/2006	621009		0.0135
L	7/1/2006	721008		0.017
L	4/1/2007	799003		0.0166
P	10/1/2007	721004		0.0117
L	7/1/2010	1021006		0.0133
P	4/1/2007	621003		0.0135
P	1/1/2013	1300002		21
P	9/1/2011	1100001		20
P	1/1/2008	899002		0.0112
P	10/7/2007	801019		0.0135
L	1/1/2008	800012		0.013
P	7/1/2007	700014		0.021
L	7/1/2008	800003		0.017
P	1/1/2008	800013		0.011
P	1/1/2006	600005		0.06256
L	4/1/2008	812011		0.0235
L	1/1/2006	512021		0.01013
P	10/1/2009	1012023		0.0128
L	10/1/2006	712002		0.016
P	4/1/2013	1400001		11.75
L	10/1/2010	0400299021005102010	158	0.03847
N	1/1/2013	040039902100512013	201	0.032
N	1/1/2014	040300502100512014	243	0.0314
F	1/1/2014	043600602100512014	295	0.013
N	1/1/2013	350302802100512013	521	0.01758
N	1/1/2012	490022002100512012	563	0.03558
N	1/1/2013	490301702100512013	570	0.01445
N	7/1/2012	490301802100572012	571	0.0205
P	1/1/2012	1017348	6521	0.021
P	1/1/2011	60814	422	0.017
P	7/1/2010	1116516	36	0.015
P	1/1/2009	52809		0.026
P	10/1/2011	28818	6658	0.012
P	7/1/2009	1908	2308	0.022
P	1/1/2011	42265	783	0.029
P	10/1/2009	4000604	1950	0.016

3/31/2013
12/31/2009
9/30/2007
9/30/2010
3/31/2009
12/31/2008
12/31/2008
12/31/2006
9/30/2006
3/31/2011
9/30/2006
12/31/2006
9/30/2006
6/30/2007
12/31/2007
9/30/2010
6/30/2007
3/31/2013
12/31/2011
3/31/2008
12/31/2007
3/31/2008
9/30/2007
9/30/2008
3/31/2008
3/31/2006
6/30/2008
3/31/2006
12/31/2009
12/31/2006
6/30/2014
12/31/2010
3/31/2013
3/31/2014
3/31/2014
3/31/2013
3/31/2012
3/31/2013
9/30/2012
3/31/2012
3/31/2011
9/30/2010
3/31/2009
12/31/2011
9/30/2009
3/31/2011
12/31/2009

10	10	104101102
10	10	105300007
10	10	105311103
10	10	105338100
10	AK	AK2210396
10	AK	AK2210419
10	AK	AK2211114
10	AK	AK2211677
10	AK	AK2211821
10	AK	AK2216902
10	AK	AK2220012
10	AK	AK2220037
10	AK	AK2220133
10	AK	AK2220189
10	AK	AK2222987
10	AK	AK2223624
10	AK	AK2224337
10	AK	AK2224646
10	AK	AK2225032
10	AK	AK2240448
10	AK	AK2241012
10	AK	AK2243658
10	AK	AK2244395
10	AK	AK2248420
10	AK	AK2260812
10	AK	AK2270621
10	AK	AK2310803
10	AK	AK2340141
10	ID	ID1280259
10	ID	ID3140005
10	ID	ID3140034
10	ID	ID3140042
10	ID	ID3140066
10	ID	ID3140091
10	ID	ID3140092
10	ID	ID3140187
10	ID	ID3140193
10	ID	ID3370010
10	ID	ID3380005
10	ID	ID3380007
10	ID	ID3380008
10	ID	ID3440002
10	ID	ID3440030
10	ID	ID4010063
10	ID	ID4080036
10	ID	ID5420007
10	ID	ID5420013

SIMNASHO SCHOOLIE	A	CWS
NESPELEM AGENCY	A	CWS
MARTHA BOARDMAN	A	CWS
FORD-NEWHOUSE LANE	A	CWS
L & L TC	A	CWS
PENLAND PARK MHP	A	CWS
ROMIG PARK S/D	A	CWS
SOUTHWOOD MANOR TC	A	CWS
SPENARD HEIGHTS SUBDIVISION	A	CWS
ESTELL S/D, LOT 2	A	CWS
PIONEER PLAZA II	A	NTNCWS
MEADOW BROOK SUBDIVISION	A	CWS
PIONEER PLAZA I	A	NTNCWS
BIG LAKE RESORT CONDOMINIUM ASSOC	A	CWS
VALLEY CHURCH OF CHRIST	A	TNCWS
BLUFFVIEW ACRES WATER SYSTEM	A	CWS
SHEENA MAY ESTATES	A	CWS
WASILLA WATER SYSTEM	A	CWS
TALKEETNA WATER SYSTEM	A	CWS
KENAI WATER SYSTEM	A	CWS
RIVER TERRACE TC	A	CWS
KB WATER ASSOCIATION	A	CWS
ASRC ENERGY SERVICES	A	NTNCWS
SOLDOTNA KIDDIE CARE	A	NTNCWS
IGIUGIG WATER SYSTEM	A	CWS
LKSD KASIGLUK AKIUK SCHOOL	A	NTNCWS
VILLAGE MOBILE HOME PARK	A	CWS
LITTLE DIOMEDE WATER SUPPLY	A	CWS
LYNNWOOD ESTATES	A	CWS
APACHE HEIGHTS SUBDIVISION (2)	A	CWS
EL RANCHO HEIGHTS	A	CWS
EAST LIZARD BUTTE WATER CORP	A	CWS
LOCUST SUBD	A	CWS
PURPLE SAGE MOBILE MANOR	A	CWS
D AND S PURPLE SAGE RANCHETTES	A	CWS
SYMMS FRUIT RANCH INC	A	NTNCWS
INDIAN VILLAGE	A	CWS
GRAND VIEW WATER AND SEWER ASSN	A	CWS
FRUITLAND CITY OF	A	CWS
LOMA LINDA WATER CORP	A	CWS
NEW PLYMOUTH CITY OF	A	CWS
CAMBRIDGE CITY OF	A	CWS
FOUR RIVERS PACKING	A	TNCWS
FORREY HEIGHTS	A	CWS
RANCH SUBD	A	CWS
BUHL CITY OF	A	CWS
CLOVER TRINITY LUTHERAN SCHOOL	A	NTNCWS

350	101-500	GW
445	101-500	GW
235	101-500	GW
140	101-500	GW
75	<=100	GW
993	501-1,000	SWP
493	101-500	GW
1005	1,001-3,300	GW
100	<=100	GW
40	<=100	GW
175	101-500	GW
465	101-500	GW
64	<=100	GW
26	<=100	GW
25	<=100	GW
100	<=100	GW
74	<=100	GW
18222	10,001-50,000	GW
1100	1,001-3,300	GW
5375	3,301-10,000	GW
337	101-500	GW
170	101-500	GW
125	101-500	GW
50	<=100	GW
100	<=100	GW
81	<=100	GW
160	101-500	GW
184	101-500	SW
43	<=100	GW
110	101-500	GW
300	101-500	GW
95	<=100	GW
42	<=100	GW
98	<=100	GW
70	<=100	GW
88	<=100	GW
180	101-500	GW
352	101-500	GW
4800	3,301-10,000	SW
70	<=100	GW
1538	1,001-3,300	GW
328	101-500	GW
35	<=100	GW
49	<=100	GW
61	<=100	GW
4100	3,301-10,000	GW
31	<=100	GW

N	7/1/2009	4	116	0.027
N	4/1/2012	123	17	0.011
N	10/1/2009	6	736	0.023
N	10/1/2009	6	734	0.012
P	4/1/2007	6795514	34153	0.019
P	10/1/2010	6302700	33932	0.011
P	1/1/2012	6323341	35109	0.014
P	7/1/2007	6333225	32684	0.017
P	7/1/2008	5534009	33416	0.014
P	10/1/2008	6733811	33612	0.015
P	12/6/2007	1410		63.3
P	8/15/2007	2707		20
P	1/1/2007	3108		0.0246
P	4/1/2007	9410		20.675
P	10/1/2006	5727809	33809	15.025
P	1/1/2008	6559610	35027	0.021
P	1/1/2008	6129409		18.85
P	1/1/2014	36573	48262	12.8
L	10/1/2009	6044809		14.6
L	1/1/2008	6636345	32000	0.023
L	1/1/2008	6790012	35147	0.014
P	1/1/2011	6099537	34104	35.9
N	1/1/2014	6136052	35124	0.011
P	10/1/2013	5803449	33670	0.013
N	1/1/2008	6073690	32093	0.038
L	4/1/2011	6587719	32112	0.017
P	4/1/2009	3345309	42796	0.011
N	4/1/2009	3925757	42733	0.02
P	4/1/2010	7010	1119	0.011
P	1/1/2006	3106	1527	0.016
P	4/1/2006	8206	1575	0.013
L	1/1/2006	17406	1591	0.021
P	10/1/2009	4413	1623	0.017
P	1/1/2006	7406	1675	0.018
P	10/1/2007	6108	1676	0.024
P	4/1/2014	19149	1797	0.011
P	1/1/2006	2406	1803	0.012
P	1/1/2006	4406	5024	0.018
L	1/1/2006	8606	1943	0.024
P	1/1/2006	6206	1953	0.018
L	1/1/2006	5006	1956	0.012
L	1/1/2006	7306	1986	0.016
P	1/1/2011	2016	2024	0.011
P	1/1/2008	4108	2173	0.012
P	4/1/2007	5607	5041	0.017
L	4/1/2006	5106	10219	0.018
P	1/1/2006	2406	2920	0.013

9/30/2009
6/30/2012
12/31/2009
12/31/2009
6/30/2007
12/31/2010
3/31/2012
9/30/2007
9/30/2008
12/31/2008
12/5/2010
11/14/2007
3/31/2007
6/30/2007
12/31/2006
12/31/2010
3/31/2008
1/31/2014
12/31/2009
12/31/2010
12/31/2010
12/31/2013
3/31/2014
12/31/2013
12/31/2010
6/30/2011
6/30/2009
6/30/2009
6/30/2010
3/31/2006
6/30/2006
3/31/2006
12/31/2009
3/31/2006
12/31/2007
6/30/2014
3/31/2006
3/31/2006
3/31/2006
3/31/2006
3/31/2006
3/31/2006
3/31/2011
3/31/2008
6/30/2007
6/30/2006
3/31/2006

10	ID	ID5420020
10	ID	ID5420089
10	ID	ID6030049
10	ID	ID6210029
10	ID	ID6390018
10	ID	ID7190017
10	ID	ID7220047
10	OR	OR4100391
10	OR	OR4100579
10	OR	OR4100588
10	OR	OR4100611
10	OR	OR4100756
10	OR	OR4100917
10	OR	OR4100962
10	OR	OR4100996
10	OR	OR4101144
10	OR	OR4105854
10	OR	OR4190889
10	OR	OR4195258
10	OR	OR4195436
10	OR	OR4195503
10	WA	WA5300484
10	WA	WA5301852
10	WA	WA5302050
10	WA	WA5304980
10	WA	WA5307200
10	WA	WA5307870
10	WA	WA5310988
10	WA	WA5315216
10	WA	WA5317631
10	WA	WA5319928
10	WA	WA5320226
10	WA	WA5322850
10	WA	WA5323191
10	WA	WA5330434
10	WA	WA5335550
10	WA	WA5336705
10	WA	WA5342704
10	WA	WA5349954
10	WA	WA5352590
10	WA	WA5359546
10	WA	WA5359575
10	WA	WA5383310
10	WA	WA5386202
10	WA	WA5387375

ELM PARK WATER SYSTEM	A	CWS
KANAKA RAPIDS RANCH WATER SYSTEM INC	A	CWS
SMITH ROAD WATER USERS ASSN	A	CWS
MIDWAY WATER SYSTEM INC	A	CWS
RIVERBEND ESTATES	A	CWS
THOMPSON MINING CONCENTRATOR CON 1	A	NTNCWS
NEWDALE CITY OF	A	CWS
HOODVIEW MOBILE ESTATES	A	CWS
NYSSA, CITY OF	A	CWS
GOLF MOBILE CITY	A	CWS
PAISLEY, CITY OF	A	CWS
SLEEPY HOLLOW PHASE I WS	A	CWS
VALE, CITY OF	A	CWS
DUNN COURT DUPLEXES	A	CWS
SAGINAW PARK WATER SYSTEM	A	CWS
FISCHERS PLACE MHP	A	CWS
RIVER VILLAGE MHP	A	CWS
ANNEX ELEMENTARY SD 29	A	NTNCWS
FOOD SERVICES OF AMERICA	A	NTNCWS
USFS DORENA GENETIC RES CENTER	A	NTNCWS
LA PULGA FLEA MARKET	A	TNCWS
TOWNSHIP 29 WATER ASSOCIATION	A	CWS
DEER MEADOWS WATER COMPANY INC	A	CWS
COVINGTON 212	A	CWS
BEACHWOOD WATER COMPANY	A	CWS
COLUMBIA CREST ESTATES	A	CWS
P AND G ORCHARDS CAMP 2	A	CWS
CAMPBELLS GLEN	A	CWS
CAMANO PLAZA	A	NTNCWS
RIVER ROAD MOBILE HOME PARK	A	CWS
HANSON HARBOR HOMEOWNERS ASSN	A	CWS
VISTA VUE WATER USERS ASSN	A	CWS
ELECTRIC CITY, CITY OF	A	CWS
PARKWOOD	A	CWS
STEVENS CO PUD - MISSION RIDGE	A	CWS
INCHELIUM WATER DISTRICT	A	CWS
JEFFERSON COUNTY WATER DIST #1	A	CWS
KITTITAS COUNTY WATER DISTRICT #5	A	CWS
MADRONA BEACH COMM WATER SYSTEM	A	CWS
FIELDS WATER ASSOCIATION	A	CWS
SUNDANCE ESTATES WATER SYSTEM	A	CWS
NISQUALLY COMMERCIAL PARK	A	NTNCWS
Fall City Water Dist (Spring Hill)	A	CWS
SUNSET WATER DISTRIBUTION ASSOC	A	CWS
TEMPO LAKE WATER CO	A	CWS

120	101-500	GW
140	101-500	GW
54	<=100	GW
58	<=100	GW
92	<=100	GW
200	101-500	GW
400	101-500	GW
100	<=100	GW
3270	1,001-3,300	GW
32	<=100	GW
250	101-500	GW
85	<=100	GW
1890	1,001-3,300	GW
88	<=100	GW
60	<=100	GW
80	<=100	GW
28	<=100	GW
60	<=100	GW
150	101-500	GW
25	<=100	GW
25	<=100	GW
42	<=100	GW
68	<=100	GW
40	<=100	GWP
90	<=100	GW
55	<=100	GW
196	101-500	GW
62	<=100	GW
40	<=100	GW
150	101-500	GW
56	<=100	GW
60	<=100	GW
1358	1,001-3,300	GW
53	<=100	GW
99	<=100	GW
540	501-1,000	GW
600	501-1,000	GW
690	501-1,000	GW
498	101-500	GW
51	<=100	GW
50	<=100	GWP
940	501-1,000	GW
46	<=100	GW
159	101-500	GW
228	101-500	GW

P	4/1/2006	4806	2929	0.012
P	1/1/2006	1706	3000	0.013
P	1/1/2006	5106	5089	0.014
P	1/1/2006	906	4196	0.014
P	1/1/2006	4306	5119	0.011
P	1/1/2008	3018	3608	0.013
L	1/1/2008	11008	3781	0.012
P	4/1/2014	903154613	12597	0.013
L	1/1/2012	902193812	12688	0.014
P	10/1/2010	902639983	12693	0.01405
L	4/1/2008	635508	12703	0.02
P	4/1/2013	901586214	12768	0.01313
L	4/1/2012	902597043	17522	0.011
P	4/1/2013	902823031	12869	0.011
P	4/1/2009	1673009	17240	0.016
P	1/1/2014	901742046	12967	0.011
P	4/1/2013	900740478	15242	0.014
L	1/1/2014	902007749	13810	0.014
P	4/1/2014	900007816	20807	0.0128
F	1/1/2013	3	23555	0.012
P	1/1/2014	4	24425	0.018
P	10/1/2011	1154563	001	0.025
P	1/1/2012	1254420	003	0.0108
L	7/1/2010	1088350	001	0.018
P	10/1/2011	1154418	002	0.0247
P	7/1/2010	1088318	005	0.035
P	1/1/2012	1254439	001	0.0167
P	10/1/2012	1241010	004	0.0178
P	10/1/2011	1154419	002	0.0135
P	1/1/2012	1254440	001	0.0109
P	1/1/2012	1254427	004	0.0183
P	10/1/2012	1240220	001	0.0122
L	1/1/2012	1254421	005	0.0155
P	10/1/2011	1154423	001	0.0127
L	4/1/2014	1448786	002	0.0197
L	1/1/2012	1254437	003	0.0135
L	4/1/2011	1140492	002	0.0123
L	7/1/2012	1294553	002	0.013
P	10/1/2011	1154422	003	0.0109
P	10/1/2012	1241009	001	0.0115
P	1/1/2012	1254441	001	0.0119
P	7/1/2010	1088354	001	0.013
L	7/1/2010	1059499	001	0.0133
P	10/1/2011	1154564	001	0.0117
P	1/1/2011	1118205	006	0.0238

6/30/2006
3/31/2006
3/31/2006
3/31/2006
3/31/2006
12/31/2010
3/31/2008
6/30/2014
3/31/2012
12/31/2010
6/30/2008
6/30/2013
6/30/2012
6/30/2013
6/30/2009
3/31/2014
6/30/2013
3/31/2014
6/30/2014
3/31/2013
3/31/2014
12/31/2011
3/31/2012
9/30/2010
12/31/2011
9/30/2010
3/31/2012
12/31/2012
12/31/2011
3/31/2012
3/31/2012
12/31/2012
3/31/2012
12/31/2011
6/30/2014
3/31/2012
6/30/2011
9/30/2012
12/31/2011
12/31/2012
3/31/2012
9/30/2010
9/30/2010
12/31/2011
3/31/2011

Arsenic Violations not RTC, 2006-2014, by EPA Region and agency and by year of end date

Source: January 2015 SDWIS Federal Data Warehouse

# of Violations Region/agency
01
02
03
04
05
06
07
08
09
10
(blank)
Grand Total

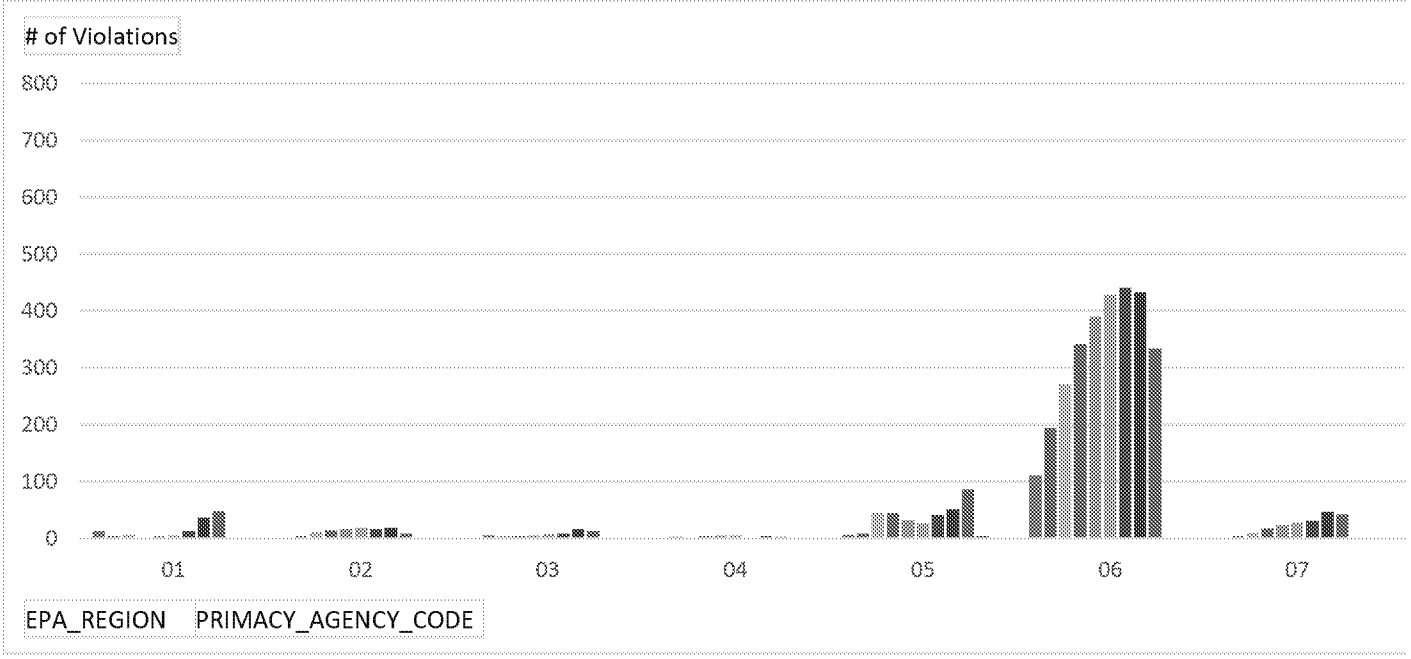

End-date year											
2006	2007	2008	2009	2010	2011	2012	2013	2014	2018	(blank)	Grand Total
13	4	7	2	4	5	13	37	48			133
1	4	11	15	17	19	17	19	9			112
1	5	4	4	6	8	9	17	13			67
	3	2	4	6	5	2	4	3			29
7	9	45	45	32	27	42	52	87	4		350
111	194	271	342	390	428	441	433	334			2944
1	4	10	18	24	28	31	47	43			206
	3	20	37	32	42	44	25	23			226
52	144	316	471	495	556	634	674	442			3784
47	63	80	55	69	84	101	80	67			646
233	433	766	993	1075	1202	1334	1388	1069	4		8497

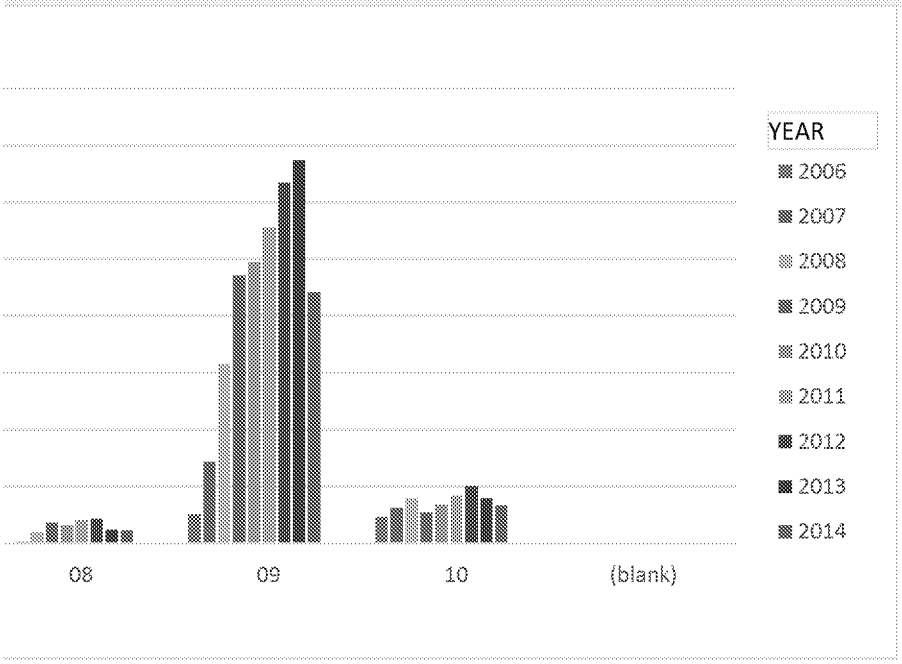

EPA_REGION	PRIMACY_AGENCY_CODE	PWSID
01	CT	CT0429133
01	CT	CT1120041
01	CT	CT1120041
01	CT	CT1331033
01	CT	CT1331033
01	MA	MA2017000
01	MA	MA2017000
01	MA	MA2017000
01	MA	MA2017000
01	MA	MA2054005
01	MA	MA2054047
01	MA	MA2226011
01	MA	MA2226011
01	MA	MA2270001
01	MA	MA2282006
01	MA	MA2282006
01	MA	MA2282006
01	MA	MA2287012
01	MA	MA2287012
01	MA	MA3038026
01	ME	ME0000004
01	ME	ME0000012
01	ME	ME0000012
01	ME	ME0002893
01	ME	ME0007731
01	ME	ME0007731
01	ME	ME0092364
01	ME	ME0092364
01	ME	ME0092364
01	ME	ME0092457
01	ME	ME0093847
01	ME	ME0094289
01	ME	ME0094693
01	ME	ME0094693
01	ME	ME0094693
01	ME	ME0094693
01	ME	ME0094718
01	ME	ME0094718
01	ME	ME0094782
01	ME	ME0094804
01	ME	ME0095010
01	ME	ME0095010
01	ME	ME0095280
01	ME	ME0095280
01	ME	ME0095280
01	ME	ME0095570

PWS_NAME	PWS_ACTIVITY_CODE	PWS_TYPE_CODE
GLOBAL SELF STORAGE	A	NTNCWS
COUNTRY MANOR	A	CWS
COUNTRY MANOR	A	CWS
MOHEGAN SUN CC PAUTIPAUG - CLUBHOUSE	A	NTNCWS
MOHEGAN SUN CC PAUTIPAUG - CLUBHOUSE	A	NTNCWS
AUBURN WATER DISTRICT	A	CWS
AUBURN WATER DISTRICT	A	CWS
AUBURN WATER DISTRICT	A	CWS
AUBURN WATER DISTRICT	A	CWS
CHARLTON MANOR REST HOME	A	CWS
HERITAGE SCHOOL	A	NTNCWS
PINEWOOD ON THE GREEN CONDOS	A	CWS
PINEWOOD ON THE GREEN CONDOS	A	CWS
MCI SHIRLEY	A	CWS
STERLING NURSERY SCHOOL	A	NTNCWS
STERLING NURSERY SCHOOL	A	NTNCWS
STERLING NURSERY SCHOOL	A	NTNCWS
GREEN ACRES DAYCARE CENTER, INC.	A	NTNCWS
GREEN ACRES DAYCARE CENTER, INC.	A	NTNCWS
BOXFORD POLICE STATION	A	NTNCWS
MSAD 49 ALBION ELEM SCHOOL	A	NTNCWS
MILDRED L DAY SCHOOL - ARUNDEL	A	NTNCWS
MILDRED L DAY SCHOOL - ARUNDEL	A	NTNCWS
CRYSTAL SPRING MOBILE HOME PK	A	CWS
EVERGREEN ESTATES OF LEBANON LLC	A	CWS
EVERGREEN ESTATES OF LEBANON LLC	A	CWS
HARMON PINES DEVELOPMENT	A	CWS
HARMON PINES DEVELOPMENT	A	CWS
HARMON PINES DEVELOPMENT	A	CWS
LIVING WATERS CHRISTIAN SCHOOL	A	NTNCWS
CARRABASSETT VALLEY ACADEMY	A	NTNCWS
WOODENBOAT PUBLICATIONS-PARSONS	A	NTNCWS
THE TALARIA COMPANY LLC (BLDG 1)	A	NTNCWS
THE TALARIA COMPANY LLC (BLDG 1)	A	NTNCWS
THE TALARIA COMPANY LLC (BLDG 1)	A	NTNCWS
THE TALARIA COMPANY LLC (BLDG 1)	A	NTNCWS
LIE-NIELSEN TOOLWORKS	A	NTNCWS
LIE-NIELSEN TOOLWORKS	A	NTNCWS
THE HINCKLEY CO - 44-PLANT-BLDG 2	A	NTNCWS
TOWN OF MINOT	A	NTNCWS
THE MEADOWS	A	CWS
THE MEADOWS	A	CWS
SOMERSET RESIDENTIAL CARE CTR	A	CWS
SOMERSET RESIDENTIAL CARE CTR	A	CWS
SOMERSET RESIDENTIAL CARE CTR	A	CWS
SANDY STREAM PARK	A	CWS

POPULATION_SERVED_COUNT	POP_CAT_11_DESCRIPTION	PRIMARY_SOURCE_CODE
86	<=100	GW
66	<=100	GW
66	<=100	GW
40	<=100	GW
40	<=100	GW
11527	10,001-50,000	SWP
11527	10,001-50,000	SWP
11527	10,001-50,000	SWP
11527	10,001-50,000	SWP
26	<=100	GW
780	501-1,000	GW
50	<=100	GW
50	<=100	GW
3500	3,301-10,000	GW
150	101-500	GW
150	101-500	GW
150	101-500	GW
55	<=100	GW
55	<=100	GW
25	<=100	GW
169	101-500	GW
300	101-500	GW
300	101-500	GW
75	<=100	GW
50	<=100	GW
50	<=100	GW
50	<=100	GW
50	<=100	GW
50	<=100	GW
70	<=100	GW
130	101-500	GW
75	<=100	GW
60	<=100	GW
60	<=100	GW
60	<=100	GW
60	<=100	GW
25	<=100	GW
25	<=100	GW
50	<=100	GW
330	101-500	GW
49	<=100	GW
49	<=100	GW
37	<=100	GW
37	<=100	GW
37	<=100	GW
88	<=100	GW

OWNER_TYPE_CODE	COMPL_PER_BEGIN_DATE	VIOLATION_ID	FACILITY_ID	VIOL_MEASURE
P	7/1/2014	5	53442	0.011
P	7/1/2014	226100	38150	0.015
P	10/1/2014	226101	38150	0.015
P	10/1/2014	172	53251	0.014
P	10/1/2014	173	53499	0.036
L	7/1/2012	33		0.011
L	10/1/2012	34		0.018
L	1/1/2013	38		0.024
L	4/1/2013	39		0.025
P	10/1/2006	1		0.011
L	10/1/2006	2		0.013
P	7/1/2006	2		0.013
P	10/1/2006	3		0.017
S	7/1/2006	4		0.014
P	1/1/2013	3		0.011
P	4/1/2013	20		0.011
P	7/1/2013	21		0.011
P	7/1/2006	2		0.012
P	10/1/2006	3		0.012
L	1/1/2006	2		0.016
L	1/1/2008	1808		10.79
P	4/1/2008	1808		16
P	7/1/2008	1809		0.012
P	4/1/2013	32039	14286	0.0145
P	4/1/2006	7906		0.023
P	4/1/2008	9808		18
P	1/1/2007	307		0.01025
P	1/1/2008	2008		0.011
P	4/1/2008	2108		11
P	4/1/2014	35	15748	0.013
P	10/1/2009	5612		10.95
P	4/1/2007	123607		0.0113
P	10/1/2013	155386	13059	0.014
P	1/1/2014	155389	13059	0.012
P	4/1/2014	155388	13059	0.012
P	7/1/2014	155387	13059	0.013
P	1/1/2013	609	4726	0.011
P	4/1/2013	610	4726	0.01525
P	4/1/2006	606		0.038
L	7/1/2008	1010		17
P	7/1/2006	153707		0.016
P	10/1/2006	153807		0.012
P	10/1/2006	113507		0.011
P	1/1/2014	113535		0.0116
P	7/1/2014	113536	1998	0.022
P	7/1/2014	150017	2005	13.7

COMPL_PER_END_DATE	YEAR	RTC_ENFORCEMENT_ID	RTC_DATE
9/30/2014	2014		
9/30/2014	2014		
12/31/2014	2014		
12/31/2014	2014		
12/31/2014	2014		
9/30/2012	2012		
12/31/2012	2012		
3/31/2013	2013		
6/30/2013	2013		
12/31/2006	2006		
12/31/2006	2006		
9/30/2006	2006		
12/31/2006	2006		
9/30/2006	2006		
3/31/2013	2013		
6/30/2013	2013		
9/30/2013	2013		
9/30/2006	2006		
12/31/2006	2006		
12/31/2006	2006		
3/31/2008	2008		
6/30/2008	2008		
10/1/2008	2008		
6/30/2013	2013		
6/30/2006	2006		
6/30/2008	2008		
3/31/2007	2007		
3/31/2008	2008		
6/30/2008	2008		
6/30/2014	2014		
12/31/2009	2009		
6/30/2007	2007		
12/31/2013	2013		
3/31/2014	2014		
6/30/2014	2014		
9/30/2014	2014		
3/31/2013	2013		
6/30/2013	2013		
6/30/2006	2006		
9/30/2008	2008		
9/30/2006	2006		
12/31/2006	2006		
12/31/2006	2006		
3/31/2014	2014		
9/30/2014	2014		
9/30/2014	2014		

01	ME	ME0095679
01	ME	ME0117877
01	NH	NH0115010
01	NH	NH0115010
01	NH	NH0115010
01	NH	NH0212020
01	NH	NH0212020
01	NH	NH0212020
01	NH	NH0212020
01	NH	NH0212020
01	NH	NH0212020
01	NH	NH0262030
01	NH	NH0262030
01	NH	NH0262030
01	NH	NH0262030
01	NH	NH0262030
01	NH	NH0262030
01	NH	NH0266140
01	NH	NH0266140
01	NH	NH0266140
01	NH	NH0612040
01	NH	NH0612040
01	NH	NH0612040
01	NH	NH0616020
01	NH	NH0616020
01	NH	NH0616020
01	NH	NH0616020
01	NH	NH0616020
01	NH	NH0616020
01	NH	NH0616020
01	NH	NH0616020
01	NH	NH0616020
01	NH	NH0616020
01	NH	NH0616020
01	NH	NH0616020
01	NH	NH0692010
01	NH	NH0692010
01	NH	NH0692010
01	NH	NH0705020
01	NH	NH0705020
01	NH	NH0705020
01	NH	NH0763010
01	NH	NH1196030
01	NH	NH1196030
01	NH	NH1196030
01	NH	NH1196030
01	NH	NH1196030

HALLOWELL ROAD MOBILE HOME PARK	A	CWS
P W PLUMMER SHOPPING CENTER	A	NTNCWS
ATKINSON ACADEMY SCH	A	NTNCWS
ATKINSON ACADEMY SCH	A	NTNCWS
ATKINSON ACADEMY SCH	A	NTNCWS
MOUNTAINSIDE AT CROTCHED MTN	A	CWS
MOUNTAINSIDE AT CROTCHED MTN	A	CWS
MOUNTAINSIDE AT CROTCHED MTN	A	CWS
MOUNTAINSIDE AT CROTCHED MTN	A	CWS
MOUNTAINSIDE AT CROTCHED MTN	A	CWS
MOUNTAINSIDE AT CROTCHED MTN	A	CWS
BELA BROOK WATER	A	CWS
BELA BROOK WATER	A	CWS
BELA BROOK WATER	A	CWS
BELA BROOK WATER	A	CWS
BELA BROOK WATER	A	CWS
BELA BROOK WATER	A	CWS
NH AUTO DEALERS ASSN	A	NTNCWS
NH AUTO DEALERS ASSN	A	NTNCWS
NH AUTO DEALERS ASSN	A	NTNCWS
BARKLAND ACRES	A	CWS
BARKLAND ACRES	A	CWS
BARKLAND ACRES	A	CWS
HILLSIDE PLAZA	A	NTNCWS
HILLSIDE PLAZA	A	NTNCWS
HILLSIDE PLAZA	A	NTNCWS
HILLSIDE PLAZA	A	NTNCWS
HILLSIDE PLAZA	A	NTNCWS
HILLSIDE PLAZA	A	NTNCWS
HILLSIDE PLAZA	A	NTNCWS
HILLSIDE PLAZA	A	NTNCWS
HILLSIDE PLAZA	A	NTNCWS
HILLSIDE PLAZA	A	NTNCWS
HILLSIDE PLAZA	A	NTNCWS
HILLSIDE PLAZA	A	NTNCWS
JOHNSON CREEK	A	CWS
JOHNSON CREEK	A	CWS
JOHNSON CREEK	A	CWS
E KINGSTON ELEMENTARY SCH	A	NTNCWS
E KINGSTON ELEMENTARY SCH	A	NTNCWS
E KINGSTON ELEMENTARY SCH	A	NTNCWS
EVANS TRAILER PARK	A	CWS
MCLANE NORTHEAST	A	NTNCWS
MCLANE NORTHEAST	A	NTNCWS
MCLANE NORTHEAST	A	NTNCWS
MCLANE NORTHEAST	A	NTNCWS
MCLANE NORTHEAST	A	NTNCWS

25	<=100	GW
65	<=100	GW
510	501-1,000	GW
510	501-1,000	GW
510	501-1,000	GW
165	101-500	GW
165	101-500	GW
165	101-500	GW
165	101-500	GW
165	101-500	GW
165	101-500	GW
50	<=100	GW
50	<=100	GW
50	<=100	GW
50	<=100	GW
50	<=100	GW
50	<=100	GW
104	101-500	GW
104	101-500	GW
104	101-500	GW
80	<=100	GW
80	<=100	GW
80	<=100	GW
200	101-500	GW
200	101-500	GW
200	101-500	GW
200	101-500	GW
200	101-500	GW
200	101-500	GW
200	101-500	GW
200	101-500	GW
200	101-500	GW
200	101-500	GW
200	101-500	GW
200	101-500	GW
50	<=100	GW
50	<=100	GW
50	<=100	GW
250	101-500	GW
250	101-500	GW
250	101-500	GW
50	<=100	GW
300	101-500	GW
300	101-500	GW
300	101-500	GW
300	101-500	GW
300	101-500	GW

P	10/1/2007	6208	38.75
P	4/1/2009	4515	0.019
L	10/1/2013	1400007	0.012
L	4/1/2014	1400008	0.012
L	7/1/2014	1400010	0.011
P	1/1/2013	1300026	0.011
P	4/1/2013	1300028	0.019
P	7/1/2013	1300031	0.0175
P	10/1/2013	1400032	0.032
P	1/1/2014	1400034	0.017
P	4/1/2014	1400035	0.011
P	4/1/2013	1300018	0.029
P	7/1/2013	1300020	0.028
P	10/1/2013	1400021	0.0324
P	1/1/2014	1400022	0.033
P	4/1/2014	1400023	0.017
P	7/1/2014	1400024	0.0326
P	10/1/2013	1400010	0.012
P	1/1/2014	1400012	0.014
P	4/1/2014	1400014	0.011
P	1/1/2014	1400020	0.011
P	4/1/2014	1400021	0.011
P	7/1/2014	1400022	0.012
P	10/1/2011	1200007	0.011
P	1/1/2012	1200008	0.012
P	4/1/2012	1200010	0.012
P	7/1/2012	1200012	0.014
P	10/1/2012	1300014	0.013
P	1/1/2013	1300016	0.014
P	4/1/2013	1300017	0.016
P	7/1/2013	1300020	0.016
P	10/1/2013	1400021	0.016
P	1/1/2014	1400022	0.016
P	4/1/2014	1400023	0.017
P	7/1/2014	1400024	0.018
P	10/1/2013	1400020	0.011
P	4/1/2014	1400023	0.011
P	7/1/2014	1400024	0.012
L	10/1/2013	1300011	0.013
L	1/1/2014	1400012	0.013
L	4/1/2014	1400013	0.012
P	4/1/2014	1400023	0.011
P	4/1/2013	1300014	0.069
P	7/1/2013	1300015	0.029
P	10/1/2013	1400017	0.029
P	1/1/2014	1400018	0.023
P	4/1/2014	1400019	0.023

12/31/2007	2007
6/30/2009	2009
12/31/2013	2013
6/30/2014	2014
9/30/2014	2014
3/31/2013	2013
6/30/2013	2013
9/30/2013	2013
12/31/2013	2013
3/31/2014	2014
6/30/2014	2014
6/30/2013	2013
9/30/2013	2013
12/31/2013	2013
3/31/2014	2014
6/30/2014	2014
9/30/2014	2014
12/31/2013	2013
3/31/2014	2014
6/30/2014	2014
3/31/2014	2014
6/30/2014	2014
9/30/2014	2014
12/31/2011	2011
3/31/2012	2012
6/30/2012	2012
9/30/2012	2012
12/31/2012	2012
3/31/2013	2013
6/30/2013	2013
9/30/2013	2013
12/31/2013	2013
3/31/2014	2014
6/30/2014	2014
9/30/2014	2014
12/31/2013	2013
6/30/2014	2014
9/30/2014	2014
12/31/2013	2013
3/31/2014	2014
6/30/2014	2014
6/30/2014	2014
6/30/2013	2013
9/30/2013	2013
12/31/2013	2013
3/31/2014	2014
6/30/2014	2014

01	NH	NH1752030
01	NH	NH1753010
01	NH	NH1753010
01	NH	NH1856070
01	NH	NH1856070
01	NH	NH1856070
01	NH	NH1856070
01	NH	NH1875030
01	NH	NH1936270
01	NH	NH1938190
01	NH	NH2078010
01	NH	NH2232070
01	NH	NH2232120
01	NH	NH2232120
01	NH	NH2542040
01	NH	NH2542040
01	NH	NH2542040
01	NH	NH2542040
01	NH	NH2542040
01	NH	NH2542040
01	NH	NH2542040
01	VT	VT0005625
01	VT	VT0005625
01	VT	VT0005625
01	VT	VT0005625
01	VT	VT0005625
01	VT	VT0005625
01	VT	VT0005625
01	VT	VT0005625
01	VT	VT0005625
01	VT	VT0005625
01	VT	VT0005625
01	VT	VT0005625
01	VT	VT0005625
01	VT	VT0005625
01	VT	VT0005625
01	VT	VT0005625
01	VT	VT0005625
01	VT	VT0005625
01	VT	VT0021302
02	NJ	NJ0248001
02	NJ	NJ0251001
02	NJ	NJ0722304
02	NJ	NJ1321001
02	NJ	NJ1808318
02	NJ	NJ1808355
02	NY	NY0200862

PACKER MEADOWS	A	CWS
WILLOW GROVE TRAILER PARK	A	CWS
WILLOW GROVE TRAILER PARK	A	CWS
PELHAM INDUSTRIAL PARK I	A	NTNCWS
PELHAM INDUSTRIAL PARK I	A	NTNCWS
PELHAM INDUSTRIAL PARK I	A	NTNCWS
PELHAM INDUSTRIAL PARK I	A	NTNCWS
MONADNOCK COMM EARLY LNG CTR	A	NTNCWS
FIELDSTONE INDUSTRIAL PARK	A	NTNCWS
GREAT ELM PLAZA	A	NTNCWS
STEELE HILL RESORT	A	NTNCWS
MONTROSE CONDOS	A	CWS
SMITH FARM WATER	A	CWS
SMITH FARM WATER	A	CWS
BRAEMAR WOODS CONDOS	A	CWS
BRAEMAR WOODS CONDOS	A	CWS
BRAEMAR WOODS CONDOS	A	CWS
BRAEMAR WOODS CONDOS	A	CWS
BRAEMAR WOODS CONDOS	A	CWS
BRAEMAR WOODS CONDOS	A	CWS
BRAEMAR WOODS CONDOS	A	CWS
BRAEMAR WOODS CONDOS	A	CWS
BEEBE PLAIN WATER SYSTEM	A	CWS
BEEBE PLAIN WATER SYSTEM	A	CWS
BEEBE PLAIN WATER SYSTEM	A	CWS
BEEBE PLAIN WATER SYSTEM	A	CWS
BEEBE PLAIN WATER SYSTEM	A	CWS
BEEBE PLAIN WATER SYSTEM	A	CWS
BEEBE PLAIN WATER SYSTEM	A	CWS
BEEBE PLAIN WATER SYSTEM	A	CWS
BEEBE PLAIN WATER SYSTEM	A	CWS
BEEBE PLAIN WATER SYSTEM	A	CWS
BEEBE PLAIN WATER SYSTEM	A	CWS
BEEBE PLAIN WATER SYSTEM	A	CWS
BEEBE PLAIN WATER SYSTEM	A	CWS
BEEBE PLAIN WATER SYSTEM	A	CWS
BEEBE PLAIN WATER SYSTEM	A	CWS
BEEBE PLAIN WATER SYSTEM	A	CWS
HIGHGATE SPRINGS POE	A	NTNCWS
RAMSEY WATER DEPT	A	CWS
RIDGEWOOD WATER	A	CWS
THE MANOR RESTAURANT	A	NTNCWS
KEANSBURG WATER & SEWER DEPT.	A	CWS
THOMAS EDISON ENERGYSMART CHARTER SCHOOL	A	NTNCWS
MIDDLEBUSH VILLAGE SHOPPING SQUARE	A	TNCWS
VAL-E-VUE COURT	A	CWS

115	101-500	GW
88	<=100	GW
88	<=100	GW
100	<=100	GW
100	<=100	GW
100	<=100	GW
100	<=100	GW
90	<=100	GW
75	<=100	GW
30	<=100	GW
365	101-500	GW
210	101-500	GW
46	<=100	GW
46	<=100	GW
60	<=100	GW
60	<=100	GW
60	<=100	GW
60	<=100	GW
60	<=100	GW
60	<=100	GW
60	<=100	GW
60	<=100	GW
142	101-500	GW
142	101-500	GW
142	101-500	GW
142	101-500	GW
142	101-500	GW
142	101-500	GW
142	101-500	GW
142	101-500	GW
142	101-500	GW
142	101-500	GW
142	101-500	GW
142	101-500	GW
142	101-500	GW
142	101-500	GW
142	101-500	GW
142	101-500	GW
142	101-500	GW
150	101-500	SWP
16653	10,001-50,000	SWP
61700	50,001-100,000	SWP
1700	1,001-3,300	GW
11515	10,001-50,000	SWP
285	101-500	GW
60	<=100	GW
40	<=100	GW

P	1/1/2014	1400027		0.011
P	1/1/2014	1400065		0.012
P	4/1/2014	1400066		0.011
P	7/1/2013	1300036		0.016
P	10/1/2013	1500037		0.012
P	1/1/2014	1400038		0.012
P	4/1/2014	1400039		0.012
P	10/1/2007	0800014		0.0197
P	1/1/2014	1400015		0.011
P	4/1/2014	1400006		0.011
P	1/1/2014	1400021		0.015
P	10/1/2013	1400023		0.012
P	1/1/2014	1400041		0.0238
P	4/1/2014	1400043		0.0177
P	1/1/2012	1200041		0.02
P	4/1/2012	1200044		0.02
P	7/1/2012	1200045		0.03
P	10/1/2012	1300046		0.033
P	1/1/2013	1300048		0.017
P	4/1/2013	1300049		0.014
P	7/1/2013	1300051		0.015
P	7/1/2014	1400057		0.013
P	1/1/2010	890453		0.011
P	4/1/2010	890454		0.011
P	7/1/2010	890455		0.011
P	10/1/2010	890456		0.011
P	1/1/2011	890457		0.011
P	4/1/2011	890458		0.011
P	7/1/2011	890459		0.011
P	10/1/2011	890460		0.011
P	4/1/2012	890461	10689	0.011
P	7/1/2012	890462	10689	0.011
P	10/1/2012	890463	10689	0.011
P	1/1/2013	890464	10689	0.011
P	7/1/2013	890466		0.012
P	10/1/2013	890467		0.012
P	1/1/2014	890468		0.014
P	4/1/2014	890469		0.014
P	7/1/2014	890491		0.013
F	7/1/2013	4		0.024
L	4/1/2006	59611	175	0.009
L	4/1/2011	210882	73	0.006
P	10/1/2011	27311	31985	6
L	1/1/2012	3313	734	0.007
L	4/1/2007	3507		0.0155
P	1/1/2008	809	12864	8.32
P	7/1/2008	15117		22.8

3/31/2014	2014
3/31/2014	2014
6/30/2014	2014
9/30/2013	2013
12/31/2013	2013
3/31/2014	2014
6/30/2014	2014
12/31/2007	2007
3/31/2014	2014
6/30/2014	2014
3/31/2014	2014
12/31/2013	2013
3/31/2014	2014
6/30/2014	2014
3/31/2012	2012
6/30/2012	2012
9/30/2012	2012
12/31/2012	2012
3/31/2013	2013
6/30/2013	2013
9/30/2013	2013
9/30/2014	2014
3/31/2010	2010
6/30/2010	2010
9/30/2010	2010
12/31/2010	2010
3/31/2011	2011
6/30/2011	2011
9/30/2011	2011
12/31/2011	2011
6/30/2012	2012
9/30/2012	2012
12/31/2012	2012
3/31/2013	2013
9/30/2013	2013
12/31/2013	2013
3/31/2014	2014
6/30/2014	2014
9/30/2014	2014
9/30/2013	2013
6/30/2006	2006
6/30/2011	2011
12/31/2011	2011
3/31/2012	2012
6/30/2007	2007
3/31/2008	2008
9/30/2008	2008

02	NY	NY0200862
02	NY	NY0200862
02	NY	NY0200862
02	NY	NY0200862
02	NY	NY0200862
02	NY	NY0200862
02	NY	NY0200862
02	NY	NY0200862
02	NY	NY0200862
02	NY	NY0200862
02	NY	NY0200862
02	NY	NY0200862
02	NY	NY0200862
02	NY	NY0200862
02	NY	NY0200862
02	NY	NY0200862
02	NY	NY0200862
02	NY	NY0200862
02	NY	NY0200862
02	NY	NY0200862
02	NY	NY0200862
02	NY	NY0200862
02	NY	NY0200862
02	NY	NY0200862
02	NY	NY0200862
02	NY	NY1018149
02	NY	NY1018149
02	NY	NY1018149
02	NY	NY1021889
02	NY	NY1900029
02	NY	NY1900029
02	NY	NY1900029
02	NY	NY1900029
02	NY	NY1900029
02	NY	NY1900029
02	NY	NY1900029
02	NY	NY1900029
02	NY	NY1900029
02	NY	NY1900029
02	NY	NY1900029
02	NY	NY1900029
02	NY	NY1900029
02	NY	NY1900029
02	NY	NY1900029
02	NY	NY1900029
02	NY	NY1900029
02	NY	NY1900029
02	NY	NY1900029

VAL-E-VUE COURT	A	CWS
VAL-E-VUE COURT	A	CWS
VAL-E-VUE COURT	A	CWS
VAL-E-VUE COURT	A	CWS
VAL-E-VUE COURT	A	CWS
VAL-E-VUE COURT	A	CWS
VAL-E-VUE COURT	A	CWS
VAL-E-VUE COURT	A	CWS
VAL-E-VUE COURT	A	CWS
VAL-E-VUE COURT	A	CWS
VAL-E-VUE COURT	A	CWS
VAL-E-VUE COURT	A	CWS
VAL-E-VUE COURT	A	CWS
VAL-E-VUE COURT	A	CWS
VAL-E-VUE COURT	A	CWS
VAL-E-VUE COURT	A	CWS
VAL-E-VUE COURT	A	CWS
VAL-E-VUE COURT	A	CWS
VAL-E-VUE COURT	A	CWS
VAL-E-VUE COURT	A	CWS
VAL-E-VUE COURT	A	CWS
VAL-E-VUE COURT	A	CWS
VAL-E-VUE COURT	A	CWS
VAL-E-VUE COURT	A	CWS
BLUE SPRUCE MOTEL AND APARTMENTS	A	CWS
BLUE SPRUCE MOTEL AND APARTMENTS	A	CWS
BLUE SPRUCE MOTEL AND APARTMENTS	A	CWS
MIRONES MANOR	A	CWS
HENSONVILLE (WINDHAM W.D.)	A	CWS
HENSONVILLE (WINDHAM W.D.)	A	CWS
HENSONVILLE (WINDHAM W.D.)	A	CWS
HENSONVILLE (WINDHAM W.D.)	A	CWS
HENSONVILLE (WINDHAM W.D.)	A	CWS
HENSONVILLE (WINDHAM W.D.)	A	CWS
HENSONVILLE (WINDHAM W.D.)	A	CWS
HENSONVILLE (WINDHAM W.D.)	A	CWS
HENSONVILLE (WINDHAM W.D.)	A	CWS
HENSONVILLE (WINDHAM W.D.)	A	CWS
HENSONVILLE (WINDHAM W.D.)	A	CWS
HENSONVILLE (WINDHAM W.D.)	A	CWS
HENSONVILLE (WINDHAM W.D.)	A	CWS
HENSONVILLE (WINDHAM W.D.)	A	CWS
HENSONVILLE (WINDHAM W.D.)	A	CWS
HENSONVILLE (WINDHAM W.D.)	A	CWS
HENSONVILLE (WINDHAM W.D.)	A	CWS

40	<=100	GW
40	<=100	GW
40	<=100	GW
40	<=100	GW
40	<=100	GW
40	<=100	GW
40	<=100	GW
40	<=100	GW
40	<=100	GW
40	<=100	GW
40	<=100	GW
40	<=100	GW
40	<=100	GW
40	<=100	GW
40	<=100	GW
40	<=100	GW
40	<=100	GW
40	<=100	GW
40	<=100	GW
40	<=100	GW
40	<=100	GW
40	<=100	GW
40	<=100	GW
40	<=100	GW
78	<=100	GW
78	<=100	GW
78	<=100	GW
46	<=100	GW
402	101-500	GW
402	101-500	GW
402	101-500	GW
402	101-500	GW
402	101-500	GW
402	101-500	GW
402	101-500	GW
402	101-500	GW
402	101-500	GW
402	101-500	GW
402	101-500	GW
402	101-500	GW
402	101-500	GW
402	101-500	GW
402	101-500	GW
402	101-500	GW
402	101-500	GW
402	101-500	GW

P	10/1/2008	15118		22.8
P	1/1/2009	15119		24.9
P	4/1/2009	15120		25.5
P	7/1/2009	15121		24.9
P	10/1/2009	15116		25.7
P	1/1/2010	15122	9809	24.8
P	4/1/2010	15123		24.1
P	7/1/2010	15124		26
P	10/1/2010	15179		25
P	1/1/2011	15180		0.025
P	4/1/2011	15181		24.7
P	7/1/2011	15182		24.8
P	10/1/2011	15183		0.023
P	1/1/2012	15184		0.025
P	4/1/2012	15185		0.022
P	7/1/2012	15187		0.024
P	10/1/2012	15186		0.025
P	1/1/2013	15238		0.027
P	4/1/2013	15239		0.024
P	7/1/2013	15240		0.22
P	10/1/2013	15241		0.024
P	1/1/2014	15244		0.023
P	4/1/2014	15243		0.023
P	7/1/2014	15245		0.02
P	1/1/2007	1407		0.012
P	7/1/2009	1612	47734	0.01
P	7/1/2010	1613	47734	0.011
P	4/1/2009	2516	12174	0.015
L	10/1/2007	308	4778	14.5
L	10/1/2007	408	5659	15.75
L	1/1/2008	509	4778	15.5
L	1/1/2008	909	5659	15.75
L	4/1/2008	1009	5659	16
L	4/1/2008	609	4778	15.3
L	7/1/2008	1109	5659	15.3
L	7/1/2008	709	4778	15.3
L	10/1/2008	1209	5659	15
L	10/1/2008	809	4778	16
L	1/1/2009	1309	4778	0.0156
L	1/1/2009	1409	5659	0.0146
L	4/1/2009	1410	4778	15.75
L	4/1/2009	1411	5659	14.75
L	7/1/2009	1412	5659	14.13
L	7/1/2009	1413		14.75
L	10/1/2009	1416	4778	0.014
L	10/1/2009	1417	5659	0.0141
L	1/1/2010	1418	5659	14.25

12/31/2008	2008
3/31/2009	2009
6/30/2009	2009
9/30/2009	2009
12/31/2009	2009
3/31/2010	2010
6/30/2010	2010
9/30/2010	2010
12/31/2010	2010
3/31/2011	2011
6/30/2011	2011
9/30/2011	2011
12/31/2011	2011
3/31/2012	2012
6/30/2012	2012
9/30/2012	2012
12/31/2012	2012
3/31/2013	2013
6/30/2013	2013
9/30/2013	2013
12/31/2013	2013
3/31/2014	2014
6/30/2014	2014
9/30/2014	2014
3/31/2007	2007
9/30/2009	2009
9/30/2010	2010
6/30/2009	2009
12/31/2007	2007
12/31/2007	2007
3/31/2008	2008
3/31/2008	2008
6/30/2008	2008
6/30/2008	2008
9/30/2008	2008
9/30/2008	2008
12/31/2008	2008
12/31/2008	2008
3/31/2009	2009
3/31/2009	2009
6/30/2009	2009
6/30/2009	2009
9/30/2009	2009
9/30/2009	2009
12/31/2009	2009
12/31/2009	2009
3/31/2010	2010

02	NY	NY1900029
02	NY	NY1900029
02	NY	NY1900029
02	NY	NY1900029
02	NY	NY1900029
02	NY	NY1900029
02	NY	NY1900029
02	NY	NY1900029
02	NY	NY1900029
02	NY	NY1900029
02	NY	NY1900029
02	NY	NY1900029
02	NY	NY1900029
02	NY	NY1900029
02	NY	NY1900029
02	NY	NY1900029
02	NY	NY1900029
02	NY	NY1900029
02	NY	NY1900029
02	NY	NY1900029
02	NY	NY1900029
02	NY	NY1900029
02	NY	NY1900029
02	NY	NY1900029
02	NY	NY1900029
02	NY	NY1900029
02	NY	NY1900029
02	NY	NY1900029
02	NY	NY1900029
02	NY	NY1900029
02	NY	NY1900029
02	NY	NY1900029
02	NY	NY1900029
02	NY	NY1900029
02	NY	NY1900029
02	NY	NY1900029
02	NY	NY1900029
02	NY	NY1900029
02	NY	NY1900029
02	NY	NY1900029
02	NY	NY1900029
02	NY	NY1900029
02	NY	NY1900029
02	NY	NY1900029
02	NY	NY1900033
02	NY	NY1905404
02	NY	NY1905404
02	NY	NY1905404
02	NY	NY1905404
02	NY	NY1905404
02	NY	NY1905404
02	NY	NY1905404
02	NY	NY1905404
02	NY	NY1905404
02	NY	NY1905404
02	NY	NY1905404
02	NY	NY1905404
02	NY	NY1905404
02	NY	NY1905404
02	NY	NY1921452
02	NY	NY2600976
02	NY	NY2622401
02	NY	NY3300991

HENSONVILLE (WINDHAM W.D.)	A	CWS
HENSONVILLE (WINDHAM W.D.)	A	CWS
HENSONVILLE (WINDHAM W.D.)	A	CWS
HENSONVILLE (WINDHAM W.D.)	A	CWS
HENSONVILLE (WINDHAM W.D.)	A	CWS
HENSONVILLE (WINDHAM W.D.)	A	CWS
HENSONVILLE (WINDHAM W.D.)	A	CWS
HENSONVILLE (WINDHAM W.D.)	A	CWS
HENSONVILLE (WINDHAM W.D.)	A	CWS
HENSONVILLE (WINDHAM W.D.)	A	CWS
HENSONVILLE (WINDHAM W.D.)	A	CWS
HENSONVILLE (WINDHAM W.D.)	A	CWS
HENSONVILLE (WINDHAM W.D.)	A	CWS
HENSONVILLE (WINDHAM W.D.)	A	CWS
HENSONVILLE (WINDHAM W.D.)	A	CWS
HENSONVILLE (WINDHAM W.D.)	A	CWS
HENSONVILLE (WINDHAM W.D.)	A	CWS
HENSONVILLE (WINDHAM W.D.)	A	CWS
HENSONVILLE (WINDHAM W.D.)	A	CWS
HENSONVILLE (WINDHAM W.D.)	A	CWS
HENSONVILLE (WINDHAM W.D.)	A	CWS
HENSONVILLE (WINDHAM W.D.)	A	CWS
HENSONVILLE (WINDHAM W.D.)	A	CWS
HENSONVILLE (WINDHAM W.D.)	A	CWS
HENSONVILLE (WINDHAM W.D.)	A	CWS
HENSONVILLE (WINDHAM W.D.)	A	CWS
HENSONVILLE (WINDHAM W.D.)	A	CWS
HENSONVILLE (WINDHAM W.D.)	A	CWS
TANNERSVILLE VILLAGE	A	CWS
PINE TREE GARDEN APARTMENTS	A	CWS
PINE TREE GARDEN APARTMENTS	A	CWS
PINE TREE GARDEN APARTMENTS	A	CWS
PINE TREE GARDEN APARTMENTS	A	CWS
PINE TREE GARDEN APARTMENTS	A	CWS
PINE TREE GARDEN APARTMENTS	A	CWS
PINE TREE GARDEN APARTMENTS	A	CWS
PINE TREE GARDEN APARTMENTS	A	CWS
PINE TREE GARDEN APARTMENTS	A	CWS
PINE TREE GARDEN APARTMENTS	A	CWS
PINE TREE GARDEN APARTMENTS	A	CWS
PINE TREE GARDEN APARTMENTS	A	CWS
PINE TREE GARDEN APARTMENTS	A	CWS
QUADS AT WINDHAM	A	CWS
WHITE PINES TRAILER PARK	A	CWS
MOUNT PLEASANT (CAZ.CNTRY EST)	A	CWS
DELPHI FALLS PARK	A	CWS

402	101-500	GW
402	101-500	GW
402	101-500	GW
402	101-500	GW
402	101-500	GW
402	101-500	GW
402	101-500	GW
402	101-500	GW
402	101-500	GW
402	101-500	GW
402	101-500	GW
402	101-500	GW
402	101-500	GW
402	101-500	GW
402	101-500	GW
402	101-500	GW
402	101-500	GW
402	101-500	GW
402	101-500	GW
402	101-500	GW
402	101-500	GW
402	101-500	GW
402	101-500	GW
402	101-500	GW
402	101-500	GW
402	101-500	GW
402	101-500	GW
402	101-500	GW
402	101-500	GW
496	101-500	SW
85	<=100	GW
85	<=100	GW
85	<=100	GW
85	<=100	GW
85	<=100	GW
85	<=100	GW
85	<=100	GW
85	<=100	GW
85	<=100	GW
85	<=100	GW
85	<=100	GW
85	<=100	GW
85	<=100	GW
85	<=100	GW
166	101-500	GW
49	<=100	GW
75	<=100	GW
78	<=100	GW

L	1/1/2010	1420	4778	14.37
L	4/1/2010	1419	5659	14.25
L	4/1/2010	1421	4778	14.62
L	7/1/2010	1422	4778	15.25
L	7/1/2010	1423	5659	15.75
L	10/1/2010	1424	5659	16.5
L	10/1/2010	1425	4778	16.25
L	1/1/2011	1426	4778	16
L	1/1/2011	1427	5659	16.25
L	4/1/2011	1428	4778	15.75
L	4/1/2011	1429	5659	15.75
L	7/1/2011	1430	4778	16
L	7/1/2011	1431	5659	15.75
L	10/1/2011	1432	4778	15.5
L	10/1/2011	1433	5659	15
L	1/1/2012	1434	4778	15.25
L	1/1/2012	1435	5659	14.75
L	10/1/2012	1436	4778	14.75
L	10/1/2012	1437	5659	15.25
L	4/1/2013	1438	4778	14.5
L	4/1/2013	1439	5659	15.75
L	7/1/2013	1440	4778	15
L	7/1/2013	1442	5659	15.5
L	10/1/2013	1441	4778	15.25
L	10/1/2013	1443	5659	15.5
L	1/1/2014	1444	4778	16
L	1/1/2014	1446	5659	15.5
L	4/1/2014	1445	4778	16.25
L	4/1/2014	1447	5659	15.5
L	10/1/2011	1713		16
P	10/1/2009	2020	7142	12.3
P	1/1/2010	2021	7142	12.15
P	4/1/2010	2022	15355	0.013
P	7/1/2010	2023	15355	0.02
P	10/1/2010	2024	15355	0.021
P	1/1/2011	2025	15355	0.021
P	4/1/2011	2026	15355	0.02
P	7/1/2011	2027	15355	0.014
P	10/1/2011	2028		0.012
P	1/1/2012	2029		0.013
P	4/1/2012	2030		0.013
P	7/1/2012	2031		0.0131
P	10/1/2012	2032		0.0132
P	7/1/2014	7212		15.8
P	1/1/2011	409	43891	10.5
L	7/1/2014	912		16.2
P	4/1/2012	1314		11.5

3/31/2010	2010
6/30/2010	2010
6/30/2010	2010
9/30/2010	2010
9/30/2010	2010
12/31/2010	2010
12/31/2010	2010
3/31/2011	2011
3/31/2011	2011
6/30/2011	2011
6/30/2011	2011
9/30/2011	2011
9/30/2011	2011
12/31/2011	2011
12/31/2011	2011
3/31/2012	2012
3/31/2012	2012
12/31/2012	2012
12/31/2012	2012
6/30/2013	2013
6/30/2013	2013
9/30/2013	2013
9/30/2013	2013
12/31/2013	2013
12/31/2013	2013
3/31/2014	2014
3/31/2014	2014
6/30/2014	2014
6/30/2014	2014
9/30/2012	2012
12/31/2009	2009
3/31/2010	2010
6/30/2010	2010
9/30/2010	2010
12/31/2010	2010
3/31/2011	2011
6/30/2011	2011
9/30/2011	2011
12/31/2011	2011
3/31/2012	2012
6/30/2012	2012
9/30/2012	2012
12/31/2012	2012
9/30/2014	2014
3/31/2011	2011
9/30/2014	2014
3/31/2013	2013

02	NY	NY3700939
02	NY	NY5404412
02	NY	NY5404412
02	NY	NY5404412
02	NY	NY5404412
02	NY	NY5404412
02	NY	NY5404412
02	NY	NY5701548
02	NY	NY5701548
02	NY	NY5701548
02	NY	NY5701548
03	MD	MD0050205
03	MD	MD0050205
03	MD	MD0050205
03	MD	MD0050205
03	MD	MD0050205
03	MD	MD0050205
03	MD	MD0050205
03	MD	MD0050205
03	MD	MD0050205
03	MD	MD0050205
03	MD	MD0050205
03	MD	MD0050205
03	MD	MD0050205
03	MD	MD0050205
03	MD	MD0050205
03	MD	MD0050205
03	MD	MD0050205
03	MD	MD0050205
03	MD	MD0050205
03	MD	MD0050205
03	MD	MD0050205
03	MD	MD0050205
03	MD	MD0050205
03	MD	MD0050205
03	MD	MD0050205
03	MD	MD0050205
03	MD	MD0050205
03	MD	MD0050205
03	MD	MD0050205
03	MD	MD1170030
03	PA	PA2350062
03	PA	PA2350062
03	PA	PA4050860
03	PA	PA7010932
03	PA	PA7010932
03	PA	PA7500010

WINNS TRAILER PARK	A	CWS
DRYDEN VILLAGE	A	CWS
DRYDEN VILLAGE	A	CWS
DRYDEN VILLAGE	A	CWS
DRYDEN VILLAGE	A	CWS
DRYDEN VILLAGE	A	CWS
DRYDEN VILLAGE	A	CWS
COUNTRY ESTATES MHP	A	CWS
COUNTRY ESTATES MHP	A	CWS
COUNTRY ESTATES MHP	A	CWS
COUNTRY ESTATES MHP	A	CWS
CEDAR MOBILE HOME PARK	A	CWS
CEDAR MOBILE HOME PARK	A	CWS
CEDAR MOBILE HOME PARK	A	CWS
CEDAR MOBILE HOME PARK	A	CWS
CEDAR MOBILE HOME PARK	A	CWS
CEDAR MOBILE HOME PARK	A	CWS
CEDAR MOBILE HOME PARK	A	CWS
CEDAR MOBILE HOME PARK	A	CWS
CEDAR MOBILE HOME PARK	A	CWS
CEDAR MOBILE HOME PARK	A	CWS
CEDAR MOBILE HOME PARK	A	CWS
CEDAR MOBILE HOME PARK	A	CWS
CEDAR MOBILE HOME PARK	A	CWS
CEDAR MOBILE HOME PARK	A	CWS
CEDAR MOBILE HOME PARK	A	CWS
CEDAR MOBILE HOME PARK	A	CWS
CEDAR MOBILE HOME PARK	A	CWS
CEDAR MOBILE HOME PARK	A	CWS
CEDAR MOBILE HOME PARK	A	CWS
CEDAR MOBILE HOME PARK	A	CWS
CEDAR MOBILE HOME PARK	A	CWS
CEDAR MOBILE HOME PARK	A	CWS
CEDAR MOBILE HOME PARK	A	CWS
CEDAR MOBILE HOME PARK	A	CWS
CEDAR MOBILE HOME PARK	A	CWS
CEDAR MOBILE HOME PARK	A	CWS
CEDAR MOBILE HOME PARK	A	CWS
CHESAPEAKE COLLEGE	A	NTNCWS
FINCH HILL WATER CO	A	CWS
FINCH HILL WATER CO	A	CWS
BOB EVANS GEN STORE	A	NTNCWS
HILLANDALE GETTYSBURG SITE 3	A	NTNCWS
HILLANDALE GETTYSBURG SITE 3	A	NTNCWS
ORCHARD HILLS MHP	A	CWS

54	<=100	GW
2000	1,001-3,300	GW
2000	1,001-3,300	GW
2000	1,001-3,300	GW
2000	1,001-3,300	GW
2000	1,001-3,300	GW
2000	1,001-3,300	GW
50	<=100	GW
50	<=100	GW
50	<=100	GW
50	<=100	GW
164	101-500	GW
164	101-500	GW
164	101-500	GW
164	101-500	GW
164	101-500	GW
164	101-500	GW
164	101-500	GW
164	101-500	GW
164	101-500	GW
164	101-500	GW
164	101-500	GW
164	101-500	GW
164	101-500	GW
164	101-500	GW
164	101-500	GW
164	101-500	GW
164	101-500	GW
164	101-500	GW
164	101-500	GW
164	101-500	GW
164	101-500	GW
164	101-500	GW
164	101-500	GW
164	101-500	GW
164	101-500	GW
164	101-500	GW
164	101-500	GW
164	101-500	GW
1001	1,001-3,300	GW
150	101-500	GW
150	101-500	GW
50	<=100	GW
28	<=100	GW
28	<=100	GW
303	101-500	GW

P	10/1/2013	2615		0.015
L	1/1/2012	105	70338	13
L	7/1/2012	107	70338	11
L	10/1/2012	108	70338	18.4
L	1/1/2013	109	70338	14
L	4/1/2013	110		16.1
L	7/1/2013	111		18.6
P	4/1/2013	29159	71679	0.012
P	7/1/2013	29140		11.3
P	7/1/2013	29160	71679	0.012
P	10/1/2013	29141		11.3
P	4/1/2007	0767120		0.010725
P	7/1/2007	0867618		10.917
P	10/10/2007	0867619		10.917
P	4/1/2008	0868067		0.01055
P	7/1/2008	0868532		0.01339
P	10/1/2008	0968797		0.0155
P	1/1/2009	0969414		0.02
P	4/1/2009	0969765		0.0218
P	7/1/2009	0969934		0.0218
P	10/1/2009	1070378		0.0224
P	1/1/2010	1070710		0.0218
P	4/1/2010	1070971		0.02069
P	7/1/2010	1071502		0.01794
P	10/1/2010	1171887		0.016
P	1/1/2011	1172066		0.0145
P	4/1/2011	1172146		0.014625
P	7/1/2011	1172570		0.014625
P	10/1/2011	1273026		0.015625
P	1/1/2012	1273286		0.015875
P	4/1/2012	1273474		0.015375
P	7/1/2012	1273917		0.014575
P	10/1/2012	1374137		0.01575
P	1/1/2013	1374497		0.01625
P	4/1/2013	1374639		0.01575
P	7/1/2013	1374866		0.015
P	10/1/2013	1475150		0.014625
P	1/1/2014	1475725		0.0123
P	4/1/2014	1475820		0.01301
P	7/1/2014	1476006		0.01276
L	4/1/2014	1475821		0.010875
P	7/1/2007	0727628	101	0.012
P	10/1/2007	0803465	101	0.011
P	1/1/2008	0813209	101	0.011
P	4/1/2014	1429355	103	0.025
P	7/1/2014	1439545	103	0.025
P	7/1/2006	0631385	100	0.011

12/31/2013	2013
3/31/2012	2012
9/30/2012	2012
12/31/2012	2012
3/31/2013	2013
6/30/2013	2013
9/30/2013	2013
6/30/2013	2013
9/30/2013	2013
9/30/2013	2013
12/31/2013	2013
6/30/2007	2007
9/30/2007	2007
12/31/2007	2007
6/30/2008	2008
9/30/2008	2008
12/31/2008	2008
3/31/2009	2009
6/30/2009	2009
9/30/2009	2009
12/31/2009	2009
3/31/2010	2010
6/30/2010	2010
9/30/2010	2010
12/31/2010	2010
3/31/2011	2011
6/30/2011	2011
9/30/2011	2011
12/31/2011	2011
3/31/2012	2012
6/30/2012	2012
9/30/2012	2012
12/31/2012	2012
3/31/2013	2013
6/30/2013	2013
9/30/2013	2013
12/31/2013	2013
3/31/2014	2014
6/30/2014	2014
9/30/2014	2014
6/30/2014	2014
9/30/2007	2007
12/31/2007	2007
3/31/2008	2008
6/30/2014	2014
9/30/2014	2014
9/30/2006	2006

03	PA	PA7500030
03	PA	PA7500030
03	PA	PA7500030
03	PA	PA7500030
03	PA	PA7500030
03	PA	PA7500035
03	VA	VA3001100
03	VA	VA3001100
03	VA	VA3001100
03	VA	VA3001100
03	VA	VA3001100
03	VA	VA3001100
03	VA	VA3001100
03	VA	VA3001100
03	VA	VA3001100
03	VA	VA3001100
03	VA	VA3001100
03	VA	VA3001100
03	VA	VA3001100
03	VA	VA3001100
03	VA	VA3001100
03	VA	VA3001100
03	VA	VA3001100
03	VA	VA3001100
03	VA	VA6061150
03	VA	VA6061150
03	VA	VA6061150
03	VA	VA6061150
03	VA	VA6061150
03	VA	VA6061150
03	VA	VA6061150
03	VA	VA6061150
04	FL	FL6092186
04	FL	FL6092186
04	FL	FL6092186
04	FL	FL6092186
04	FL	FL6092186
04	FL	FL6092186
04	FL	FL6092186
04	FL	FL6095083
04	FL	FL6290406
04	FL	FL6290406
04	FL	FL6296112
04	FL	FL6510807
04	FL	FL6510807
04	FL	FL6510807
04	FL	FL6510807
04	FL	FL6510807

PFAUTZ HEIGHTS	A	CWS
PFAUTZ HEIGHTS	A	CWS
PFAUTZ HEIGHTS	A	CWS
PFAUTZ HEIGHTS	A	CWS
PFAUTZ HEIGHTS	A	CWS
STONEBRIDGE HEALTH & REHAB CTR	A	CWS
CAPTAINS COVE SUBDIVISION	A	CWS
CAPTAINS COVE SUBDIVISION	A	CWS
CAPTAINS COVE SUBDIVISION	A	CWS
CAPTAINS COVE SUBDIVISION	A	CWS
CAPTAINS COVE SUBDIVISION	A	CWS
CAPTAINS COVE SUBDIVISION	A	CWS
CAPTAINS COVE SUBDIVISION	A	CWS
CAPTAINS COVE SUBDIVISION	A	CWS
CAPTAINS COVE SUBDIVISION	A	CWS
CAPTAINS COVE SUBDIVISION	A	CWS
CAPTAINS COVE SUBDIVISION	A	CWS
CAPTAINS COVE SUBDIVISION	A	CWS
CAPTAINS COVE SUBDIVISION	A	CWS
CAPTAINS COVE SUBDIVISION	A	CWS
CAPTAINS COVE SUBDIVISION	A	CWS
CAPTAINS COVE SUBDIVISION	A	CWS
MARSH RUN MOBILE HOME PARK	A	CWS
MARSH RUN MOBILE HOME PARK	A	CWS
MARSH RUN MOBILE HOME PARK	A	CWS
MARSH RUN MOBILE HOME PARK	A	CWS
MARSH RUN MOBILE HOME PARK	A	CWS
MARSH RUN MOBILE HOME PARK	A	CWS
MARSH RUN MOBILE HOME PARK	A	CWS
MARSH RUN MOBILE HOME PARK	A	CWS
SEVEN RIVERS COMMUNITY HOSPITAL	A	NTNCWS
SEVEN RIVERS COMMUNITY HOSPITAL	A	NTNCWS
SEVEN RIVERS COMMUNITY HOSPITAL	A	NTNCWS
SEVEN RIVERS COMMUNITY HOSPITAL	A	NTNCWS
SEVEN RIVERS COMMUNITY HOSPITAL	A	NTNCWS
SEVEN RIVERS COMMUNITY HOSPITAL	A	NTNCWS
SEVEN RIVERS COMMUNITY HOSPITAL	A	NTNCWS
SEVEN RIVERS PROFESSIONAL CENTER	A	NTNCWS
STRAWBERRY FIELDS MHP	A	CWS
STRAWBERRY FIELDS MHP	A	CWS
HARRELL'S NURSERY	A	NTNCWS
HOLIDAY GARDENS UTIL INC	A	CWS
HOLIDAY GARDENS UTIL INC	A	CWS
HOLIDAY GARDENS UTIL INC	A	CWS
HOLIDAY GARDENS UTIL INC	A	CWS
HOLIDAY GARDENS UTIL INC	A	CWS

186	101-500	GW
186	101-500	GW
186	101-500	GW
186	101-500	GW
186	101-500	GW
60	<=100	GW
840	501-1,000	GW
840	501-1,000	GW
840	501-1,000	GW
840	501-1,000	GW
840	501-1,000	GW
840	501-1,000	GW
840	501-1,000	GW
840	501-1,000	GW
840	501-1,000	GW
840	501-1,000	GW
840	501-1,000	GW
840	501-1,000	GW
840	501-1,000	GW
840	501-1,000	GW
840	501-1,000	GW
840	501-1,000	GW
840	501-1,000	GW
1128	1,001-3,300	GW
1128	1,001-3,300	GW
1128	1,001-3,300	GW
1128	1,001-3,300	GW
1128	1,001-3,300	GW
1128	1,001-3,300	GW
1128	1,001-3,300	GW
1128	1,001-3,300	GW
450	101-500	GW
450	101-500	GW
450	101-500	GW
450	101-500	GW
450	101-500	GW
450	101-500	GW
450	101-500	GW
90	<=100	GW
250	101-500	GW
250	101-500	GW
80	<=100	GW
886	501-1,000	GW
886	501-1,000	GW
886	501-1,000	GW
886	501-1,000	GW
886	501-1,000	GW

P	4/1/2013	1337145	102	0.012
P	4/1/2013	1337147	103	0.012
P	7/1/2013	1348307	102	0.016
P	7/1/2013	1348309	103	0.015
P	7/1/2014	1440379	102	0.015
P	7/1/2013	1348311	101	0.011
P	10/1/2009	3790816		0.011
P	10/1/2010	3790817		0.014
P	1/1/2011	3790818		0.015
P	4/1/2011	3790820		0.024
P	7/1/2011	3790819		0.025
P	10/1/2011	3790821		0.026
P	1/1/2012	3790822		0.026
P	4/1/2012	3790823		0.017
P	7/1/2012	3790824		0.017
P	10/1/2012	3790825		0.015
P	1/1/2013	3790826		0.016
P	4/1/2013	3790827		0.016
P	7/1/2013	3790828		0.017
P	10/1/2013	3790829		0.017
P	1/1/2014	3790830		0.016
P	4/1/2014	3790831		0.015
P	7/1/2014	3790832		0.013
P	10/1/2012	6437108		0.011
P	1/1/2013	6437109		0.011
P	4/1/2013	6437110		0.012
P	7/1/2013	6437111		0.012
P	10/1/2013	6437112		0.012
P	1/1/2014	6437113		0.011
P	4/1/2014	6437114		0.011
P	7/1/2014	6437115		0.011
M	10/1/2007	20080000032		0.0131
M	1/1/2008	20080005516		0.0169
M	7/1/2008	20080006922		0.013
M	1/1/2009	20090003583		0.015
M	4/1/2009	20090004778		0.0237
M	7/1/2009	20090006124		0.0233
M	10/1/2009	20100001202		0.024
P	7/1/2007	20100004238		0.022
P	4/1/2010	20110000111		0.011
P	7/1/2010	20110000122		0.0165
P	10/1/2006	20080000654		0.0112
M	7/1/2010	20110000147		0.0125
M	10/1/2010	20110001268		0.0158
M	1/1/2011	20110003190		0.0148
M	4/1/2011	20110004081		0.0119
M	7/1/2011	20110005224		0.0124

6/30/2013	2013
6/30/2013	2013
9/30/2013	2013
9/30/2013	2013
9/30/2014	2014
9/30/2013	2013
9/30/2010	2010
12/31/2010	2010
3/31/2011	2011
6/30/2011	2011
9/30/2011	2011
12/31/2011	2011
3/31/2012	2012
6/30/2012	2012
9/30/2012	2012
12/31/2012	2012
3/31/2013	2013
6/30/2013	2013
9/30/2013	2013
12/31/2013	2013
3/31/2014	2014
6/30/2014	2014
9/30/2014	2014
12/31/2012	2012
3/31/2013	2013
6/30/2013	2013
9/30/2013	2013
12/31/2013	2013
3/31/2014	2014
6/30/2014	2014
9/30/2014	2014
12/31/2007	2007
3/31/2008	2008
7/31/2008	2008
3/31/2009	2009
6/30/2009	2009
9/30/2009	2009
12/31/2009	2009
9/30/2007	2007
6/30/2010	2010
9/30/2010	2010
9/30/2007	2007
9/30/2010	2010
12/31/2010	2010
3/31/2011	2011
6/30/2011	2011
9/30/2011	2011

04	FL	FL6510807
04	FL	FL6510807
04	FL	FL6512018
04	GA	GA1010001
04	GA	GA1010001
04	GA	GA1010001
04	GA	GA1010001
04	GA	GA1870074
04	GA	GA2750077
04	NC	NC0156532
04	NC	NC0156532
04	NC	NC0156532
04	SC	SC3250005
05	IL	IL0195845
05	IL	IL0195845
05	IL	IL0195845
05	IL	IL0195925
05	IL	IL0195925
05	IL	IL0195925
05	IL	IL0195925
05	IL	IL0195925
05	IL	IL0195925
05	IL	IL0195925
05	IL	IL0195925
05	IL	IL0195925
05	IL	IL0195925
05	IL	IL0195925
05	IL	IL0195925
05	IL	IL0195925
05	IL	IL0195925
05	IL	IL0195925
05	IL	IL0195925
05	IL	IL0195925
05	IL	IL0195925
05	IL	IL0195925
05	IL	IL0195925
05	IL	IL0195925
05	IL	IL0195925
05	IL	IL0195925
05	IL	IL0195925
05	IL	IL0195925
05	IL	IL0195925
05	IL	IL0195945
05	IL	IL0195945
05	IL	IL0390200
05	IL	IL0730080
05	IL	IL0730080
05	IL	IL0730080

HOLIDAY GARDENS UTIL INC	A	CWS
HOLIDAY GARDENS UTIL INC	A	CWS
ZEPHYR SHORES MOBILE HOME EST	A	CWS
LITTLE RIVER ESTATES MHP	A	CWS
LITTLE RIVER ESTATES MHP	A	CWS
LITTLE RIVER ESTATES MHP	A	CWS
LITTLE RIVER ESTATES MHP	A	CWS
CALHOUN RIDGE	A	CWS
POINTERS CHASE SUBDIVISION	A	CWS
COLUMBIA CAROLINA DIVISION	A	NTNCWS
COLUMBIA CAROLINA DIVISION	A	NTNCWS
COLUMBIA CAROLINA DIVISION	A	NTNCWS
CWS LAKEWOOD ESTATES (3250005)	A	CWS
PLEASANT PLAINS MHP	A	CWS
PLEASANT PLAINS MHP	A	CWS
PLEASANT PLAINS MHP	A	CWS
TRIANGLE MHP	A	CWS
TRIANGLE MHP	A	CWS
TRIANGLE MHP	A	CWS
TRIANGLE MHP	A	CWS
TRIANGLE MHP	A	CWS
TRIANGLE MHP	A	CWS
TRIANGLE MHP	A	CWS
TRIANGLE MHP	A	CWS
TRIANGLE MHP	A	CWS
TRIANGLE MHP	A	CWS
TRIANGLE MHP	A	CWS
TRIANGLE MHP	A	CWS
TRIANGLE MHP	A	CWS
TRIANGLE MHP	A	CWS
TRIANGLE MHP	A	CWS
TRIANGLE MHP	A	CWS
TRIANGLE MHP	A	CWS
TRIANGLE MHP	A	CWS
TRIANGLE MHP	A	CWS
TRIANGLE MHP	A	CWS
TRIANGLE MHP	A	CWS
TRIANGLE MHP	A	CWS
TRIANGLE MHP	A	CWS
FOUNTAIN VALLEY MHP	A	CWS
FOUNTAIN VALLEY MHP	A	CWS
KENNEY	A	CWS
HICKORY HILLS 2ND ADDITION WATER ASSN	A	CWS
HICKORY HILLS 2ND ADDITION WATER ASSN	A	CWS
HICKORY HILLS 2ND ADDITION WATER ASSN	A	CWS

886	501-1,000	GW
886	501-1,000	GW
491	101-500	GW
47	<=100	GW
47	<=100	GW
47	<=100	GW
47	<=100	GW
32	<=100	GW
29	<=100	GW
450	101-500	GW
450	101-500	GW
450	101-500	GW
492	101-500	GW
42	<=100	GW
42	<=100	GW
42	<=100	GW
90	<=100	GW
90	<=100	GW
90	<=100	GW
90	<=100	GW
90	<=100	GW
90	<=100	GW
90	<=100	GW
90	<=100	GW
90	<=100	GW
90	<=100	GW
90	<=100	GW
90	<=100	GW
90	<=100	GW
90	<=100	GW
90	<=100	GW
90	<=100	GW
90	<=100	GW
90	<=100	GW
90	<=100	GW
90	<=100	GW
90	<=100	GW
90	<=100	GW
90	<=100	GW
375	101-500	GW
375	101-500	GW
374	101-500	GW
93	<=100	GW
93	<=100	GW
93	<=100	GW

M	10/1/2011	20120000880		0.0126
M	4/1/2012	20120003896		0.0125
P	10/1/2013	20140001099		0.0175
P	1/1/2008	21014	5983	12
P	1/1/2011	21015	5983	15.5
P	10/1/2012	21016	5983	16
P	4/1/2013	21029	5983	19
P	1/1/2008	412	15571	16
P	1/1/2011	418	17948	14
P	1/1/2014	1985720	65449	0.016
P	4/1/2014	1985721	65449	0.019
P	7/1/2014	1985722	65449	0.019
P	1/1/2011	4610708	7740	0.012
P	1/1/2014	3216471	39770	0.011
P	4/1/2014	3216477	39770	0.011
P	7/1/2014	3216484	39770	0.012
P	7/1/2008	4171322	35251	0.025
P	10/1/2008	4171323	35251	0.039
P	1/1/2009	4171325	35251	0.041
P	4/1/2009	4171326	35251	0.038
P	7/1/2009	4171333	35251	0.036
P	10/1/2009	4171339	35251	0.022
P	1/1/2010	4171340	35251	0.028
P	4/1/2010	4171341	35251	0.024
P	7/1/2010	4171346	35251	0.021
P	10/1/2010	4171348	35251	0.022
P	1/1/2011	4171349	35251	0.011
P	4/1/2011	4171350	35251	0.014
P	7/1/2011	4171354	35251	0.019
P	10/1/2011	4171356	35251	0.023
P	1/1/2012	4171357	35251	0.028
P	4/1/2012	4171360	35251	0.03
P	7/1/2012	4171361	35251	0.032
P	10/1/2012	4171363	35251	0.034
P	1/1/2013	4171364	35251	0.034
P	4/1/2013	4171365	35251	0.036
P	7/1/2013	4171367	35251	0.032
P	10/1/2013	4171369	35251	0.034
P	1/1/2014	4171371	35251	0.035
P	4/1/2014	4171373	35251	0.029
P	7/1/2014	4171375	35251	0.028
P	4/1/2014	4410226	14658	0.012
P	7/1/2014	4410227	14658	0.011
L	7/1/2014	7118635	15113	0.012
P	7/1/2008	3241014	15548	0.011
P	10/1/2008	3241015	15548	0.011
P	1/1/2009	3241016	15548	0.015

12/31/2011	2011
6/30/2012	2012
12/31/2013	2013
12/31/2010	2010
12/31/2013	2013
12/31/2012	2012
6/30/2013	2013
12/31/2010	2010
12/31/2013	2013
3/31/2014	2014
6/30/2014	2014
9/30/2014	2014
3/31/2011	2011
3/31/2014	2014
6/30/2014	2014
9/30/2014	2014
9/30/2008	2008
12/31/2008	2008
3/31/2009	2009
6/30/2009	2009
9/30/2009	2009
12/31/2009	2009
3/31/2010	2010
6/30/2010	2010
9/30/2010	2010
12/31/2010	2010
3/31/2011	2011
6/30/2011	2011
9/30/2011	2011
12/31/2011	2011
3/31/2012	2012
6/30/2012	2012
9/30/2012	2012
12/31/2012	2012
3/31/2013	2013
6/30/2013	2013
9/30/2013	2013
12/31/2013	2013
3/31/2014	2014
6/30/2014	2014
9/30/2014	2014
6/30/2014	2014
9/30/2014	2014
9/30/2014	2014
9/30/2008	2008
12/31/2008	2008
3/31/2009	2009

05	IL	IL0730080
05	IL	IL0730080
05	IL	IL0730080
05	IL	IL0730080
05	IL	IL0730080
05	IL	IL0730080
05	IL	IL0730080
05	IL	IL0730080
05	IL	IL0730080
05	IL	IL0730080
05	IL	IL0730080
05	IL	IL0730080
05	IL	IL0735280
05	IL	IL0735280
05	IL	IL0735280
05	IL	IL0735280
05	IL	IL0735280
05	IL	IL0735280
05	IL	IL0735280
05	IL	IL0735280
05	IL	IL0735280
05	IL	IL0735280
05	IL	IL0735280
05	IL	IL0735280
05	IL	IL0735280
05	IL	IL0735280
05	IL	IL0735280
05	IL	IL0735280
05	IL	IL0735280
05	IL	IL0735280
05	IL	IL0735280
05	IL	IL0735280
05	IL	IL0735280
05	IL	IL0735280
05	IL	IL0735280
05	IL	IL0735280
05	IL	IL0735280
05	IL	IL0735280
05	IL	IL0735280
05	IL	IL0735280
05	IL	IL0735280
05	IL	IL1130250
05	IL	IL1130250
05	IL	IL1130250
05	IL	IL1130250
05	IL	IL1130250
05	IL	IL1130250

HICKORY HILLS 2ND ADDITION WATER ASSN	A	CWS
HICKORY HILLS 2ND ADDITION WATER ASSN	A	CWS
HICKORY HILLS 2ND ADDITION WATER ASSN	A	CWS
HICKORY HILLS 2ND ADDITION WATER ASSN	A	CWS
HICKORY HILLS 2ND ADDITION WATER ASSN	A	CWS
HICKORY HILLS 2ND ADDITION WATER ASSN	A	CWS
HICKORY HILLS 2ND ADDITION WATER ASSN	A	CWS
HICKORY HILLS 2ND ADDITION WATER ASSN	A	CWS
HICKORY HILLS 2ND ADDITION WATER ASSN	A	CWS
HICKORY HILLS 2ND ADDITION WATER ASSN	A	CWS
HICKORY HILLS 2ND ADDITION WATER ASSN	A	CWS
HICKORY HILLS 2ND ADDITION WATER ASSN	A	CWS
LYNWOOD 3RD ADDITION	A	CWS
LYNWOOD 3RD ADDITION	A	CWS
LYNWOOD 3RD ADDITION	A	CWS
LYNWOOD 3RD ADDITION	A	CWS
LYNWOOD 3RD ADDITION	A	CWS
LYNWOOD 3RD ADDITION	A	CWS
LYNWOOD 3RD ADDITION	A	CWS
LYNWOOD 3RD ADDITION	A	CWS
LYNWOOD 3RD ADDITION	A	CWS
LYNWOOD 3RD ADDITION	A	CWS
LYNWOOD 3RD ADDITION	A	CWS
LYNWOOD 3RD ADDITION	A	CWS
LYNWOOD 3RD ADDITION	A	CWS
LYNWOOD 3RD ADDITION	A	CWS
LYNWOOD 3RD ADDITION	A	CWS
LYNWOOD 3RD ADDITION	A	CWS
LYNWOOD 3RD ADDITION	A	CWS
LYNWOOD 3RD ADDITION	A	CWS
LYNWOOD 3RD ADDITION	A	CWS
LYNWOOD 3RD ADDITION	A	CWS
LYNWOOD 3RD ADDITION	A	CWS
LYNWOOD 3RD ADDITION	A	CWS
LYNWOOD 3RD ADDITION	A	CWS
LYNWOOD 3RD ADDITION	A	CWS
LYNWOOD 3RD ADDITION	A	CWS
LYNWOOD 3RD ADDITION	A	CWS
LYNWOOD 3RD ADDITION	A	CWS
LYNWOOD 3RD ADDITION	A	CWS
CARLOCK	A	CWS
CARLOCK	A	CWS
CARLOCK	A	CWS
CARLOCK	A	CWS
CARLOCK	A	CWS
CARLOCK	A	CWS

93	<=100	GW
93	<=100	GW
93	<=100	GW
93	<=100	GW
93	<=100	GW
93	<=100	GW
93	<=100	GW
93	<=100	GW
93	<=100	GW
93	<=100	GW
93	<=100	GW
93	<=100	GW
90	<=100	GW
90	<=100	GW
90	<=100	GW
90	<=100	GW
90	<=100	GW
90	<=100	GW
90	<=100	GW
90	<=100	GW
90	<=100	GW
90	<=100	GW
90	<=100	GW
90	<=100	GW
90	<=100	GW
90	<=100	GW
90	<=100	GW
90	<=100	GW
90	<=100	GW
90	<=100	GW
90	<=100	GW
90	<=100	GW
90	<=100	GW
90	<=100	GW
90	<=100	GW
90	<=100	GW
90	<=100	GW
90	<=100	GW
90	<=100	GW
90	<=100	GW
90	<=100	GW
90	<=100	GW
550	501-1,000	GW
550	501-1,000	GW
550	501-1,000	GW
550	501-1,000	GW
550	501-1,000	GW
550	501-1,000	GW

P	4/1/2009	3241017	15548	0.019
P	7/1/2009	3241019	15548	0.024
P	10/1/2009	3241020	15548	0.021
P	1/1/2010	3241021	15548	0.016
P	4/1/2010	3241022	15548	0.011
P	7/1/2011	3241024	15548	0.012
P	10/1/2011	3241025	15548	0.012
P	7/1/2013	3241029	15548	0.011
P	10/1/2013	3241030	15548	0.019
P	1/1/2014	3241031	15548	0.024
P	4/1/2014	3241032	15548	0.026
P	7/1/2014	3241033	15548	0.025
P	7/1/2007	7093511	15585	0.02
P	10/1/2007	7093512	15585	0.019
P	1/1/2008	7093514	15585	0.02
P	4/1/2008	7093515	15585	0.02
P	7/1/2008	7093516	15585	0.022
P	10/1/2008	7093522	15585	0.025
P	1/1/2009	7093523	15585	0.024
P	4/1/2009	7093524	15585	0.024
P	7/1/2009	7093527	15585	0.029
P	10/1/2009	7093528	15585	0.026
P	1/1/2010	7093529	15585	0.045
P	4/1/2010	7093530	15585	0.045
P	7/1/2010	7093532	15585	0.038
P	10/1/2010	7093533	15585	0.038
P	1/1/2011	7093535	15585	0.018
P	4/1/2011	7093536	15585	0.021
P	7/1/2011	7093540	15585	0.022
P	10/1/2011	7093542	15585	0.022
P	1/1/2012	7093544	15585	0.022
P	4/1/2012	7093547	15585	0.022
P	7/1/2012	7093548	15585	0.018
P	10/1/2012	7093549	15585	0.015
P	1/1/2013	7093550	15585	0.015
P	4/1/2013	7093552	15585	0.016
P	7/1/2013	7093553	15585	0.018
P	10/1/2013	7093555	15585	0.02
P	1/1/2014	7093556	15585	0.02
P	4/1/2014	7093557	15585	0.019
P	7/1/2014	7093558	15585	0.021
L	4/1/2010	7146407	16562	0.018
L	7/1/2010	7146408	16562	0.018
L	10/1/2010	7146409	16562	0.019
L	1/1/2011	7146410	16562	0.016
L	4/1/2011	7146411	16562	0.019
L	7/1/2011	7146412	16562	0.023

6/30/2009	2009
9/30/2009	2009
12/31/2009	2009
3/31/2010	2010
6/30/2010	2010
9/30/2011	2011
12/31/2011	2011
9/30/2013	2013
12/31/2013	2013
3/31/2014	2014
6/30/2014	2014
9/30/2014	2014
9/30/2007	2007
12/31/2007	2007
3/31/2008	2008
6/30/2008	2008
9/30/2008	2008
12/31/2008	2008
3/31/2009	2009
6/30/2009	2009
9/30/2009	2009
12/31/2009	2009
3/31/2010	2010
6/30/2010	2010
9/30/2010	2010
12/31/2010	2010
3/31/2011	2011
6/30/2011	2011
9/30/2011	2011
12/31/2011	2011
3/31/2012	2012
6/30/2012	2012
9/30/2012	2012
12/31/2012	2012
3/31/2013	2013
6/30/2013	2013
9/30/2013	2013
12/31/2013	2013
3/31/2014	2014
6/30/2014	2014
9/30/2014	2014
6/30/2010	2010
9/30/2010	2010
12/31/2010	2010
3/31/2011	2011
6/30/2011	2011
9/30/2011	2011

05	IL	IL1130250
05	IL	IL1130250
05	IL	IL1130250
05	IL	IL1130250
05	IL	IL1130250
05	IL	IL1130250
05	IL	IL1130250
05	IL	IL1130250
05	IL	IL1130250
05	IL	IL1130250
05	IL	IL1130250
05	IL	IL1130250
05	IL	IL1130450
05	IL	IL1130450
05	IL	IL1130450
05	IL	IL1130450
05	IL	IL1130450
05	IL	IL1130450
05	IL	IL1130450
05	IL	IL1130450
05	IL	IL1130450
05	IL	IL1130450
05	IL	IL1130450
05	IL	IL1130450
05	IL	IL1130450
05	IL	IL1130450
05	IL	IL1130450
05	IL	IL1130450
05	IL	IL1130450
05	IL	IL1130450
05	IL	IL1130450
05	IL	IL1130450
05	IL	IL1130450
05	IL	IL1130450
05	IL	IL1130450
05	IL	IL1130450
05	IL	IL1130450
05	IL	IL1130450
05	IL	IL1130450
05	IL	IL1130450
05	IL	IL1130450
05	IL	IL1130450
05	IL	IL1130450
05	IL	IL1130450
05	IL	IL1130450
05	IL	IL1130450
05	IL	IL1130450
05	IL	IL1470200
05	IL	IL1470200
05	IL	IL1470200
05	IL	IL1470200
05	IL	IL1470200
05	IL	IL1730100

CARLOCK	A	CWS
CARLOCK	A	CWS
CARLOCK	A	CWS
CARLOCK	A	CWS
CARLOCK	A	CWS
CARLOCK	A	CWS
CARLOCK	A	CWS
CARLOCK	A	CWS
CARLOCK	A	CWS
CARLOCK	A	CWS
CARLOCK	A	CWS
CARLOCK	A	CWS
DANVERS	A	CWS
DANVERS	A	CWS
DANVERS	A	CWS
DANVERS	A	CWS
DANVERS	A	CWS
DANVERS	A	CWS
DANVERS	A	CWS
DANVERS	A	CWS
DANVERS	A	CWS
DANVERS	A	CWS
DANVERS	A	CWS
DANVERS	A	CWS
DANVERS	A	CWS
DANVERS	A	CWS
DANVERS	A	CWS
DANVERS	A	CWS
DANVERS	A	CWS
DANVERS	A	CWS
DANVERS	A	CWS
DANVERS	A	CWS
DANVERS	A	CWS
DANVERS	A	CWS
DANVERS	A	CWS
DANVERS	A	CWS
DANVERS	A	CWS
DANVERS	A	CWS
DANVERS	A	CWS
DANVERS	A	CWS
DANVERS	A	CWS
DANVERS	A	CWS
DANVERS	A	CWS
DE LAND	A	CWS
DE LAND	A	CWS
DE LAND	A	CWS
DE LAND	A	CWS
DE LAND	A	CWS
FINDLAY	A	CWS

550	501-1,000	GW
550	501-1,000	GW
550	501-1,000	GW
550	501-1,000	GW
550	501-1,000	GW
550	501-1,000	GW
550	501-1,000	GW
550	501-1,000	GW
550	501-1,000	GW
550	501-1,000	GW
550	501-1,000	GW
550	501-1,000	GW
1183	1,001-3,300	GW
1183	1,001-3,300	GW
1183	1,001-3,300	GW
1183	1,001-3,300	GW
1183	1,001-3,300	GW
1183	1,001-3,300	GW
1183	1,001-3,300	GW
1183	1,001-3,300	GW
1183	1,001-3,300	GW
1183	1,001-3,300	GW
1183	1,001-3,300	GW
1183	1,001-3,300	GW
1183	1,001-3,300	GW
1183	1,001-3,300	GW
1183	1,001-3,300	GW
1183	1,001-3,300	GW
1183	1,001-3,300	GW
1183	1,001-3,300	GW
1183	1,001-3,300	GW
1183	1,001-3,300	GW
1183	1,001-3,300	GW
1183	1,001-3,300	GW
1183	1,001-3,300	GW
1183	1,001-3,300	GW
1183	1,001-3,300	GW
1183	1,001-3,300	GW
1183	1,001-3,300	GW
475	101-500	GW
475	101-500	GW
475	101-500	GW
475	101-500	GW
475	101-500	GW
800	501-1,000	GW

L	10/1/2011	7146413	16562	0.023
L	1/1/2012	7146414	16562	0.032
L	4/1/2012	7146416	16562	0.031
L	7/1/2012	7146417	16562	0.034
L	10/1/2012	7146418	16562	0.038
L	1/1/2013	7146419	16562	0.037
L	4/1/2013	7146420	16562	0.046
L	7/1/2013	7146421	16562	0.046
L	10/1/2013	7146422	16562	0.049
L	1/1/2014	7146423	16562	0.048
L	4/1/2014	7146424	16562	0.043
L	7/1/2014	7146425	16562	0.04
L	7/1/2007	7052709	16568	0.027
L	10/1/2007	7052710	16568	0.024
L	1/1/2008	7052711	16568	0.023
L	4/1/2008	7052712	16568	0.021
L	7/1/2008	7052714	16568	0.018
L	10/1/2008	7052715	16568	0.017
L	1/1/2009	7052717	16568	0.013
L	4/1/2009	7052720	16568	0.012
L	7/1/2009	7052723	16568	0.012
L	10/1/2009	7052724	16568	0.013
L	1/1/2010	7052725	16568	0.015
L	4/1/2010	7052727	16568	0.015
L	7/1/2010	7052729	16568	0.014
L	10/1/2010	7052731	16568	0.015
L	1/1/2011	7052732	16568	0.014
L	4/1/2011	7052733	16568	0.014
L	7/1/2011	7052734	16568	0.014
L	10/1/2011	7052735	16568	0.016
L	1/1/2012	7052736	16568	0.017
L	4/1/2012	7052737	16568	0.017
L	7/1/2012	7052738	16568	0.019
L	10/1/2012	7052739	16568	0.017
L	1/1/2013	7052740	16568	0.019
L	4/1/2013	7052741	16568	0.019
L	7/1/2013	7052742	16568	0.019
L	10/1/2013	7052743	16568	0.018
L	1/1/2014	7052744	16568	0.015
L	4/1/2014	7052745	16568	0.019
L	7/1/2014	7052746	16568	0.018
L	7/1/2013	7159032	16946	0.011
L	10/1/2013	7159036	16946	0.012
L	1/1/2014	7159038	16946	0.011
L	4/1/2014	7159043	16946	0.012
L	7/1/2014	7159049	16946	0.011
L	7/1/2010	7074913	17221	0.015

12/31/2011	2011
3/31/2012	2012
6/30/2012	2012
9/30/2012	2012
12/31/2012	2012
3/31/2013	2013
6/30/2013	2013
9/30/2013	2013
12/31/2013	2013
3/31/2014	2014
6/30/2014	2014
9/30/2014	2014
9/30/2007	2007
12/31/2007	2007
3/31/2008	2008
6/30/2008	2008
9/30/2008	2008
12/31/2008	2008
3/31/2009	2009
6/30/2009	2009
9/30/2009	2009
12/31/2009	2009
3/31/2010	2010
6/30/2010	2010
9/30/2010	2010
12/31/2010	2010
3/31/2011	2011
6/30/2011	2011
9/30/2011	2011
12/31/2011	2011
3/31/2012	2012
6/30/2012	2012
9/30/2012	2012
12/31/2012	2012
3/31/2013	2013
6/30/2013	2013
9/30/2013	2013
12/31/2013	2013
3/31/2014	2014
6/30/2014	2014
9/30/2014	2014
9/30/2013	2013
12/31/2013	2013
3/31/2014	2014
6/30/2014	2014
9/30/2014	2014
9/30/2010	2010

05	IL	IL1730100
05	IL	IL1730100
05	IL	IL1730100
05	IL	IL1730100
05	IL	IL1730100
05	IL	IL1730100
05	IL	IL1730100
05	IL	IL1730100
05	IL	IL1730100
05	IL	IL1730100
05	IL	IL1730100
05	IL	IL1730100
05	IL	IL1730100
05	IL	IL1730100
05	IL	IL1830050
05	IL	IL1830050
05	IL	IL1830050
05	IL	IL1830050
05	IL	IL3140830
05	IL	IL3141184
05	IL	IL3141184
05	IL	IL3141184
05	IL	IL3141184
05	IL	IL3141184
05	IL	IL3141184
05	IL	IL3141184
05	IL	IL3141184
05	IL	IL3141184
05	IL	IL3155085
05	IL	IL3155085
05	IL	IL3155085
05	IN	IN2700831
05	IN	IN5223004
05	IN	IN5223004
05	IN	IN5223004
05	IN	IN5223004
05	IN	IN5223004
05	IN	IN5223004
05	IN	IN5223004
05	IN	IN5223004
05	IN	IN5223004
05	IN	IN5223004
05	IN	IN5223004
05	IN	IN5223004
05	IN	IN5223004
05	IN	IN5223004
05	IN	IN5223004

FINDLAY	A	CWS
FINDLAY	A	CWS
FINDLAY	A	CWS
FINDLAY	A	CWS
FINDLAY	A	CWS
FINDLAY	A	CWS
FINDLAY	A	CWS
FINDLAY	A	CWS
FINDLAY	A	CWS
FINDLAY	A	CWS
FINDLAY	A	CWS
FINDLAY	A	CWS
FINDLAY	A	CWS
FINDLAY	A	CWS
FINDLAY	A	CWS
ALVAN	A	CWS
ALVAN	A	CWS
ALVAN	A	CWS
ALVAN	A	CWS
WAYNE/WAGONER PRINTING COMPANY	A	NTNCWS
CORN BELT ENERGY CORP	A	NTNCWS
CORN BELT ENERGY CORP	A	NTNCWS
CORN BELT ENERGY CORP	A	NTNCWS
CORN BELT ENERGY CORP	A	NTNCWS
CORN BELT ENERGY CORP	A	NTNCWS
CORN BELT ENERGY CORP	A	NTNCWS
CORN BELT ENERGY CORP	A	NTNCWS
CORN BELT ENERGY CORP	A	NTNCWS
CORN BELT ENERGY CORP	A	NTNCWS
UPS AND DOWNS ROADHOUSE	A	NTNCWS
UPS AND DOWNS ROADHOUSE	A	NTNCWS
UPS AND DOWNS ROADHOUSE	A	NTNCWS
PIONEER HI-BRED INTL., INC. - WEST WELL	A	NTNCWS
KINGMAN WATER WORKS	A	CWS
KINGMAN WATER WORKS	A	CWS
KINGMAN WATER WORKS	A	CWS
KINGMAN WATER WORKS	A	CWS
KINGMAN WATER WORKS	A	CWS
KINGMAN WATER WORKS	A	CWS
KINGMAN WATER WORKS	A	CWS
KINGMAN WATER WORKS	A	CWS
KINGMAN WATER WORKS	A	CWS
KINGMAN WATER WORKS	A	CWS
KINGMAN WATER WORKS	A	CWS
KINGMAN WATER WORKS	A	CWS
KINGMAN WATER WORKS	A	CWS
KINGMAN WATER WORKS	A	CWS
KINGMAN WATER WORKS	A	CWS

800	501-1,000	GW
800	501-1,000	GW
800	501-1,000	GW
800	501-1,000	GW
800	501-1,000	GW
800	501-1,000	GW
800	501-1,000	GW
800	501-1,000	GW
800	501-1,000	GW
800	501-1,000	GW
800	501-1,000	GW
800	501-1,000	GW
800	501-1,000	GW
800	501-1,000	GW
300	101-500	GW
300	101-500	GW
300	101-500	GW
300	101-500	GW
42	<=100	GW
70	<=100	GW
70	<=100	GW
70	<=100	GW
70	<=100	GW
70	<=100	GW
70	<=100	GW
70	<=100	GW
70	<=100	GW
70	<=100	GW
43	<=100	GW
43	<=100	GW
43	<=100	GW
35	<=100	GW
510	501-1,000	GW
510	501-1,000	GW
510	501-1,000	GW
510	501-1,000	GW
510	501-1,000	GW
510	501-1,000	GW
510	501-1,000	GW
510	501-1,000	GW
510	501-1,000	GW
510	501-1,000	GW
510	501-1,000	GW
510	501-1,000	GW
510	501-1,000	GW
510	501-1,000	GW
510	501-1,000	GW

L	10/1/2010	7074914	17221	0.013
L	1/1/2011	7074915	17221	0.012
L	10/1/2011	7074916	17221	0.012
L	1/1/2012	7074919	17221	0.013
L	4/1/2012	7074922	17221	0.013
L	7/1/2012	7074923	17221	0.013
L	10/1/2012	7074924	17221	0.012
L	1/1/2013	7074925	17221	0.011
L	4/1/2013	7074926	17221	0.011
L	7/1/2013	7074927	17221	0.011
L	10/1/2013	7074928	17221	0.011
L	1/1/2014	7074929	17221	0.011
L	4/1/2014	7074930	17221	0.011
L	7/1/2014	7074931	17221	0.011
L	10/1/2013	7083426	17365	0.013
L	1/1/2014	7083428	17365	0.012
L	4/1/2014	7083429	17365	0.013
L	7/1/2014	7083430	17365	0.011
P	7/1/2014	647950	23246	0.014
P	7/1/2012	2420	22607	0.013
P	10/1/2012	2421	22607	0.019
P	1/1/2013	2422	22607	0.019
P	4/1/2013	2423	22607	0.017
P	7/1/2013	2424	22607	0.016
P	10/1/2013	2425	22607	0.012
P	1/1/2014	2426	22607	0.011
P	4/1/2014	2427	22607	0.012
P	7/1/2014	2428	22607	0.011
P	1/1/2014	39	26378	0.011
P	4/1/2014	40	26378	0.011
P	7/1/2014	41	26378	0.011
P	1/1/2006	806		0.013
L	1/1/2006	3007	7261	0.04
L	7/1/2006	2907		0.026
L	1/1/2007	3107	7261	0.035
L	4/1/2007	3307	7261	0.041
L	7/1/2007	3407	7261	0.042
L	10/1/2007	3508		0.03
L	1/1/2008	3608	7261	0.044
L	4/1/2008	3708	7261	0.042
L	7/1/2008	3808	7261	0.044
L	10/1/2008	3909	7261	0.039
L	1/1/2009	4011		0.036
L	4/1/2009	4010		0.038
L	7/1/2009	4014		0.036
L	10/1/2009	4016		0.036
L	1/1/2010	4017		0.0375

12/31/2010	2010
3/31/2011	2011
12/31/2011	2011
3/31/2012	2012
6/30/2012	2012
9/30/2012	2012
12/31/2012	2012
3/31/2013	2013
6/30/2013	2013
9/30/2013	2013
12/31/2013	2013
3/31/2014	2014
6/30/2014	2014
9/30/2014	2014
12/31/2013	2013
3/31/2014	2014
6/30/2014	2014
9/30/2014	2014
9/30/2014	2014
9/30/2012	2012
12/31/2012	2012
3/31/2013	2013
6/30/2013	2013
9/30/2013	2013
12/31/2013	2013
3/31/2014	2014
6/30/2014	2014
9/30/2014	2014
3/31/2014	2014
6/30/2014	2014
9/30/2014	2014
12/31/2006	2006
12/31/2006	2006
9/30/2006	2006
3/31/2007	2007
6/30/2007	2007
9/30/2007	2007
12/31/2007	2007
3/31/2008	2008
6/30/2008	2008
9/30/2008	2008
12/31/2008	2008
3/31/2009	2009
6/30/2009	2009
9/30/2009	2009
12/31/2009	2009
3/31/2010	2010

05	IN	IN5223004
05	IN	IN5223004
05	IN	IN5223004
05	IN	IN5223004
05	IN	IN5223004
05	IN	IN5223004
05	IN	IN5223004
05	IN	IN5223004
05	IN	IN5223004
05	IN	IN5223004
05	IN	IN5243012
05	IN	IN5243012
05	IN	IN5243012
05	IN	IN5243012
05	IN	IN5243063
05	IN	IN5243063
05	IN	IN5243063
05	IN	IN5243063
05	IN	IN5243063
05	IN	IN5243063
05	IN	IN5243063
05	IN	IN5243063
05	IN	IN5243063
05	IN	IN5243063
05	IN	IN5257022
05	IN	IN5257022
05	IN	IN5257022
05	IN	IN5257022
05	IN	IN5257022
05	IN	IN5276021
05	IN	IN5276021
05	IN	IN5276021
05	IN	IN5276021
05	IN	IN5276021
05	IN	IN5276021
05	IN	IN5276021
05	IN	IN5276021
05	IN	IN5276021
05	IN	IN5276021
05	IN	IN5276025
05	IN	IN5276025
05	IN	IN5276025
05	IN	IN5283009
05	IN	IN5283009
05	IN	IN5283009

KINGMAN WATER WORKS	A	CWS
KINGMAN WATER WORKS	A	CWS
KINGMAN WATER WORKS	A	CWS
KINGMAN WATER WORKS	A	CWS
KINGMAN WATER WORKS	A	CWS
KINGMAN WATER WORKS	A	CWS
KINGMAN WATER WORKS	A	CWS
KINGMAN WATER WORKS	A	CWS
KINGMAN WATER WORKS	A	CWS
KINGMAN WATER WORKS	A	CWS
MEADOW ACRES MOBILE HOME PARK	A	CWS
MEADOW ACRES MOBILE HOME PARK	A	CWS
MEADOW ACRES MOBILE HOME PARK	A	CWS
MEADOW ACRES MOBILE HOME PARK	A	CWS
RILEY RESORT LAND TRUST	A	CWS
RILEY RESORT LAND TRUST	A	CWS
RILEY RESORT LAND TRUST	A	CWS
RILEY RESORT LAND TRUST	A	CWS
RILEY RESORT LAND TRUST	A	CWS
RILEY RESORT LAND TRUST	A	CWS
RILEY RESORT LAND TRUST	A	CWS
RILEY RESORT LAND TRUST	A	CWS
RILEY RESORT LAND TRUST	A	CWS
RILEY RESORT LAND TRUST	A	CWS
LAKELAND MANOR MOBILE HOME PARK	A	CWS
LAKELAND MANOR MOBILE HOME PARK	A	CWS
LAKELAND MANOR MOBILE HOME PARK	A	CWS
LAKELAND MANOR MOBILE HOME PARK	A	CWS
LAKELAND MANOR MOBILE HOME PARK	A	CWS
WEST OTTER LAKE ESTATES	A	CWS
WEST OTTER LAKE ESTATES	A	CWS
WEST OTTER LAKE ESTATES	A	CWS
WEST OTTER LAKE ESTATES	A	CWS
WEST OTTER LAKE ESTATES	A	CWS
WEST OTTER LAKE ESTATES	A	CWS
WEST OTTER LAKE ESTATES	A	CWS
WEST OTTER LAKE ESTATES	A	CWS
WEST OTTER LAKE ESTATES	A	CWS
WEST OTTER LAKE ESTATES	A	CWS
WEST OTTER LAKE ESTATES	A	CWS
LEISURE LAKES MOBILE HOME COURT	A	CWS
LEISURE LAKES MOBILE HOME COURT	A	CWS
LEISURE LAKES MOBILE HOME COURT	A	CWS
PERRYSVILLE WATER WORKS	A	CWS
PERRYSVILLE WATER WORKS	A	CWS
PERRYSVILLE WATER WORKS	A	CWS

510	501-1,000	GW
510	501-1,000	GW
510	501-1,000	GW
510	501-1,000	GW
510	501-1,000	GW
510	501-1,000	GW
510	501-1,000	GW
510	501-1,000	GW
510	501-1,000	GW
510	501-1,000	GW
93	<=100	GW
93	<=100	GW
93	<=100	GW
93	<=100	GW
42	<=100	GW
42	<=100	GW
42	<=100	GW
42	<=100	GW
42	<=100	GW
42	<=100	GW
42	<=100	GW
42	<=100	GW
42	<=100	GW
42	<=100	GW
42	<=100	GW
66	<=100	GW
66	<=100	GW
66	<=100	GW
66	<=100	GW
66	<=100	GW
25	<=100	GW
25	<=100	GW
25	<=100	GW
25	<=100	GW
25	<=100	GW
25	<=100	GW
25	<=100	GW
25	<=100	GW
25	<=100	GW
25	<=100	GW
25	<=100	GW
27	<=100	GW
27	<=100	GW
27	<=100	GW
502	501-1,000	GW
502	501-1,000	GW
502	501-1,000	GW

L	4/1/2010	4018		0.037
L	7/1/2010	4019		0.0375
L	10/1/2010	4022		0.03875
L	1/1/2011	4024		0.03975
L	4/1/2011	4023		0.04425
L	7/1/2011	4027		0.043
L	10/1/2011	4026		0.043
L	1/1/2012	4028		0.034
L	4/1/2012	4029		0.024
L	7/1/2012	4030		0.0162
P	1/1/2008	7708	6200	0.011
P	4/1/2008	8209	6200	0.012
P	7/1/2008	8309	6200	0.013
P	10/1/2008	8409	6200	0.013
P	4/1/2011	4		0.0110275
P	4/1/2012	13		0.0103
P	7/1/2012	14		0.01095
P	10/1/2012	15		0.0117
P	1/1/2013	16		0.01255
P	4/1/2013	18		0.013
P	7/1/2013	19		0.013
P	10/1/2013	21		0.0126
P	1/1/2014	22		0.012
P	4/1/2014	23		0.0124
P	7/1/2014	24		0.0118
P	4/1/2012	5118		0.011
P	10/1/2012	5119		0.012
P	1/1/2013	5120		0.0116
P	4/1/2013	5121		0.0121
P	7/1/2013	5122		0.012
P	4/1/2010	12311		0.014
P	4/1/2012	12319		0.0145
P	7/1/2012	12320		0.015
P	10/1/2012	12322		0.015
P	1/1/2013	12324		0.01615
P	4/1/2013	12325		0.014875
P	7/1/2013	12326		0.015
P	10/1/2013	12327		0.014
P	1/1/2014	12328		0.0143
P	4/1/2014	12329		0.01365
P	7/1/2014	12330		0.014
P	1/1/2014	817		0.013
P	4/1/2014	818		0.0133
P	7/1/2014	819		0.013
L	1/1/2012	13616		0.0108
L	4/1/2012	13618		0.0108
L	7/1/2012	13619		0.0107

6/30/2010	2010
9/30/2010	2010
12/31/2010	2010
3/31/2011	2011
6/30/2011	2011
9/30/2011	2011
12/31/2011	2011
3/31/2012	2012
6/30/2012	2012
9/30/2012	2012
3/31/2008	2008
6/30/2008	2008
9/30/2008	2008
12/31/2008	2008
6/30/2011	2011
6/30/2012	2012
9/30/2012	2012
12/31/2012	2012
3/31/2013	2013
6/30/2013	2013
9/30/2013	2013
12/31/2013	2013
3/31/2014	2014
6/30/2014	2014
9/30/2014	2014
6/30/2012	2012
12/31/2012	2012
3/31/2013	2013
6/30/2013	2013
9/30/2013	2013
6/30/2010	2010
6/30/2012	2012
9/30/2012	2012
12/31/2012	2012
3/31/2013	2013
6/30/2013	2013
9/30/2013	2013
12/31/2013	2013
3/31/2014	2014
6/30/2014	2014
9/30/2014	2014
3/31/2014	2014
6/30/2014	2014
9/30/2014	2014
3/31/2012	2012
6/30/2012	2012
9/30/2012	2012

05	IN	IN5283009
05	IN	IN5283009
05	IN	IN5283009
05	IN	IN5283009
05	IN	IN5283009
05	IN	IN5283009
05	IN	IN5283009
05	MI	MI0001768
05	MI	MI0001768
05	MI	MI0002273
05	MI	MI0002273
05	MI	MI0003238
05	MI	MI0003238
05	MI	MI0040180
05	MI	MI0040180
05	MI	MI0040180
05	MI	MI0320654
05	MI	MI0620020
05	MI	MI0820352
05	MI	MI1120579
05	MI	MI1120681
05	MI	MI1320195
05	MI	MI1920168
05	MI	MI2520076
05	MI	MI2520415
05	MI	MI2520423
05	MI	MI2520444
05	MI	MI2520685
05	MI	MI2521245
05	MI	MI2521475
05	MI	MI2521529
05	MI	MI2521580
05	MI	MI3320103
05	MI	MI3920021
05	MI	MI4720380
05	MI	MI4720636
05	MI	MI4720655
05	MI	MI4720890
05	MI	MI6320565
05	MI	MI6320753
05	MI	MI6321401
05	MI	MI6321482
05	MI	MI6321491
05	MI	MI6321548
05	MI	MI6321571
05	MI	MI6322172
05	MI	MI6322183

PERRYSVILLE WATER WORKS	A	CWS
PERRYSVILLE WATER WORKS	A	CWS
PERRYSVILLE WATER WORKS	A	CWS
PERRYSVILLE WATER WORKS	A	CWS
PERRYSVILLE WATER WORKS	A	CWS
PERRYSVILLE WATER WORKS	A	CWS
PERRYSVILLE WATER WORKS	A	CWS
DEERFIELD VILLA	A	CWS
DEERFIELD VILLA	A	CWS
FENTON HARBOR CONDOMINIUMS	A	CWS
FENTON HARBOR CONDOMINIUMS	A	CWS
HOUGHTON LAKE TIMBER APTS.	A	CWS
HOUGHTON LAKE TIMBER APTS.	A	CWS
HILLSIDE ACRES	A	CWS
HILLSIDE ACRES	A	CWS
HILLSIDE ACRES	A	CWS
MICHIGAN FINE HERBS	A	NTNCWS
STERLING ELEM SCHOOL	A	NTNCWS
MIDDLEVILLE TOOL AND DIE	A	NTNCWS
BROOKVIEW SCHOOL	A	NTNCWS
COUNTRYSIDE ACADEMY	A	NTNCWS
Trinity/GRISWOLD MACHINE & ENGINEERING	A	NTNCWS
CLINTON CO ROAD COMMISSION	A	NTNCWS
COMMUNITY CHURCH OF GOD	A	NTNCWS
MICHIGAN COMMUNITY SVCS. INC.	A	NTNCWS
WILLIAMS GUN SIGHT CO	A	NTNCWS
FLINT ELKS #222 COUNTRY CLUB	A	NTNCWS
WEST SHORE ELEMENTARY	A	NTNCWS
FENTON HILL OFFICE PLAZA	A	NTNCWS
LINDEN FREE METHODIST CHURCH	A	NTNCWS
HALL CHRYSLER DEALER	A	NTNCWS
AL SERRA AUTO PLAZA	A	TNCWS
NORTHSTAR CO-OP INC.	A	NTNCWS
Simmons Ford	A	TNCWS
DICK SCOTT MOTOR MALL	A	NTNCWS
FOR KID'S SAKE EARLY LEARNING CENTER/ ECONO P	A	NTNCWS
HARTLAND COMMERCE CENTER	A	NTNCWS
LASTING IMPRESSIONS	A	NTNCWS
UPLAND HILLS FARM SCHOOL	A	NTNCWS
LAKES GRILL	A	TNCWS
ODYSSEY	A	NTNCWS
MSP INDUSTRIES	A	NTNCWS
THERMOVAC	A	NTNCWS
CLARKSTON MILLS	A	NTNCWS
HIGHLAND COMMONS	A	TNCWS
WORLD OF WONDER	A	NTNCWS
ADVANCED AUTO TRENDS	A	NTNCWS

502	501-1,000	GW
502	501-1,000	GW
502	501-1,000	GW
502	501-1,000	GW
502	501-1,000	GW
502	501-1,000	GW
502	501-1,000	GW
72	<=100	GW
72	<=100	GW
40	<=100	GW
40	<=100	GW
48	<=100	GW
48	<=100	GW
105	101-500	GW
105	101-500	GW
105	101-500	GW
40	<=100	GW
200	101-500	GW
90	<=100	GW
160	101-500	GW
375	101-500	GW
30	<=100	GW
60	<=100	GW
120	101-500	GW
70	<=100	GW
27	<=100	GW
100	<=100	GW
550	501-1,000	GW
30	<=100	GW
284	101-500	GW
70	<=100	GW
250	101-500	GW
40	<=100	GW
45	<=100	GW
50	<=100	GW
56	<=100	GW
100	<=100	GW
38	<=100	GW
75	<=100	GW
300	101-500	GW
170	101-500	GW
75	<=100	GW
64	<=100	GW
75	<=100	GW
500	101-500	GW
45	<=100	GW
60	<=100	GW

L	10/1/2012	13620		0.0105
L	4/1/2013	13621		0.0108
L	7/1/2013	13622		0.013
L	10/1/2013	13623		0.0135
L	1/1/2014	13624		0.014
L	4/1/2014	13625		0.01325
L	7/1/2014	13626		0.01115
P	4/1/2014	3000206		0.0108
P	7/1/2014	3000207		11
P	1/1/2014	4000507		0.013
P	4/1/2014	4000508		12
P	4/1/2014	4000215	8519	11.28
P	7/1/2014	4000217		11
P	1/1/2008	4000207		0.02
P	1/1/2014	4000208		19
P	4/1/2014	4000209		19
P	4/1/2010	1030362		0.016
P	7/1/2014	1440059		0.0133
P	1/1/2006	0620267		0.029
P	1/1/2008	0820192		0.022
P	1/1/2008	0820193		0.013
P	1/1/2008	0820299		0.032
P	1/1/2008	0820195		0.0108
P	1/1/2009	0920165		0.0243
P	1/1/2008	0820196		0.0305
P	1/1/2008	0820197		0.0153
P	1/1/2013	1320033		0.0129
P	7/1/2013	1340186		0.012
P	1/1/2008	0820199		0.0233
P	1/1/2008	0820204		0.0328
P	4/1/2012	1230035		0.0176
P	1/1/2008	0820207		0.0373
P	1/1/2008	0820209		0.0183
P	1/1/2008	0820211		0.0107
P	1/1/2006	0620352		0.0115
P	10/1/2009	1011120		0.03
P	4/1/2009	0930377		0.0196
P	4/1/2008	0830323		0.0113
P	1/1/2008	0820229		0.0372
P	1/1/2006	0620307		0.025
P	1/1/2008	0820230		0.0128
P	1/1/2008	0820255		0.0107
P	7/1/2014	1440069		0.015
P	1/1/2008	0820233		0.0216
P	1/1/2008	0820234		0.0157
P	1/1/2008	0820236		0.0108
P	1/1/2008	0820237		0.0403

12/31/2012	2012
6/30/2013	2013
9/30/2013	2013
12/13/2013	2013
3/31/2014	2014
6/30/2014	2014
9/30/2014	2014
6/30/2014	2014
9/30/2014	2014
3/31/2014	2014
6/30/2014	2014
6/30/2014	2014
9/30/2014	2014
12/31/2013	2013
3/31/2014	2014
6/30/2014	2014
6/30/2010	2010
9/30/2014	2014
1/31/2006	2006
3/31/2008	2008
3/31/2008	2008
3/31/2008	2008
3/31/2008	2008
3/31/2009	2009
3/31/2008	2008
3/31/2008	2008
3/31/2013	2013
9/30/2013	2013
3/31/2008	2008
3/31/2008	2008
6/30/2012	2012
11/22/2010	2010
3/31/2008	2008
1/1/2018	2018
3/31/2006	2006
12/31/2009	2009
6/30/2009	2009
6/30/2008	2008
3/31/2008	2008
5/28/2008	2008
3/31/2008	2008
3/31/2008	2008
9/30/2014	2014
3/31/2008	2008
1/1/2018	2018
1/1/2018	2018
3/31/2008	2008

05	MI	MI6322249
05	MI	MI6322421
05	MI	MI6322427
05	MI	MI6322604
05	MI	MI6322634
05	MI	MI6322730
05	MI	MI6322802
05	MI	MI7220266
05	MI	MI7820088
05	MI	MI7820339
05	MN	MN1030022
05	MN	MN1240008
05	MN	MN1260008
05	MN	MN1360001
05	MN	MN1560030
05	MN	MN1600001
05	MN	MN1600013
05	MN	MN1610007
05	MN	MN5120001
05	MN	MN5180681
05	MN	MN5860385
05	OH	OH1204912
05	OH	OH1204912
05	OH	OH1204912
05	OH	OH1204912
05	OH	OH2863212
05	OH	OH2863212
05	OH	OH2863212
05	OH	OH2863212
05	OH	OH6703112
05	OH	OH7400712
05	OH	OH7401212
05	OH	OH7501512
05	OH	OH7702512
05	OH	OH7702512
05	WI	WI1130735
05	WI	WI1130735
05	WI	WI1130735
05	WI	WI1130735
05	WI	WI2460566
05	WI	WI2460566
05	WI	WI2460566
05	WI	WI2460566
05	WI	WI2460566
05	WI	WI2460566
05	WI	WI2460566
05	WI	WI2461408

THE STEPPING STONE	A	NTNCWS
MICHIGAN WEB PRESS- WEST	A	NTNCWS
MICHIGAN CAT	A	NTNCWS
SZOTT FORD	A	NTNCWS
MSP INDUSTRIES - SOUTH	A	NTNCWS
SELLERS RENEW AUTO CENTER INC.	A	TNCWS
OAK HILL CORNERS	A	NTNCWS
J & J CHRISMAN, LLC	A	NTNCWS
Viron International Corp	A	NTNCWS
Waste Management	A	NTNCWS
Brandy Lake Estates	A	CWS
Freeborn	A	CWS
Wendell	A	CWS
Big Falls	A	CWS
River and Woods Mobile Home Park	A	CWS
Climax	A	CWS
Winger	A	CWS
Lowry	A	CWS
Tebben Enterprises	A	NTNCWS
Nortech Systems	A	NTNCWS
Sunset Ridge of Annandale, Inc.	A	NTNCWS
GREENLAWN CONDOS	A	CWS
GREENLAWN CONDOS	A	CWS
GREENLAWN CONDOS	A	CWS
GREENLAWN CONDOS	A	CWS
TROYER WATER SYSTEM	A	TNCWS
TROYER WATER SYSTEM	A	TNCWS
TROYER WATER SYSTEM	A	TNCWS
TROYER WATER SYSTEM	A	TNCWS
FOX RUN ESTATES PWS	A	CWS
FOSTORIA MOBILE ESTATES	A	CWS
POPLAR VILLAGE MHP	A	CWS
WEST LAKE VILLAGE MHP PWS	A	CWS
HUDSON ESTATES PWS	A	CWS
HUDSON ESTATES PWS	A	CWS
BIBLE BAPTIST CHURCH OF UTICA	A	NTNCWS
BIBLE BAPTIST CHURCH OF UTICA	A	NTNCWS
BIBLE BAPTIST CHURCH OF UTICA	A	NTNCWS
BIBLE BAPTIST CHURCH OF UTICA	A	NTNCWS
FIVE CORNERS TRUCK & AUTO INC	A	NTNCWS
FIVE CORNERS TRUCK & AUTO INC	A	NTNCWS
FIVE CORNERS TRUCK & AUTO INC	A	NTNCWS
FIVE CORNERS TRUCK & AUTO INC	A	NTNCWS
FIVE CORNERS TRUCK & AUTO INC	A	NTNCWS
FIVE CORNERS TRUCK & AUTO INC	A	NTNCWS
FIVE CORNERS TRUCK & AUTO INC	A	NTNCWS
FIVE CORNERS PROFESSIONAL BLDG	A	TNCWS

65	<=100	GW
25	<=100	GW
75	<=100	GW
150	101-500	GW
60	<=100	GW
100	<=100	GW
35	<=100	GW
150	101-500	GW
25	<=100	GW
140	101-500	GW
50	<=100	GW
297	101-500	GW
177	101-500	GW
236	101-500	GW
25	<=100	GW
269	101-500	GW
220	101-500	GW
257	101-500	GW
35	<=100	GW
150	101-500	GW
28	<=100	GW
190	101-500	GW
190	101-500	GW
190	101-500	GW
190	101-500	GW
810	501-1,000	GW
810	501-1,000	GW
810	501-1,000	GW
810	501-1,000	GW
453	101-500	GW
36	<=100	GW
175	101-500	GW
85	<=100	GW
202	101-500	GW
202	101-500	GW
166	101-500	GW
166	101-500	GW
166	101-500	GW
166	101-500	GW
55	<=100	GW
55	<=100	GW
55	<=100	GW
55	<=100	GW
55	<=100	GW
55	<=100	GW
55	<=100	GW
43	<=100	GW

P	1/1/2008	0820238		0.0173
P	1/1/2008	0820240		0.0153
P	1/1/2008	0820241		0.0155
P	1/1/2008	0820243		0.028
P	1/1/2008	0820244		0.0151
P	1/1/2008	0820245		0.024
P	1/1/2008	0820246		0.0205
P	4/1/2014	1430091		0.0137
P	1/1/2008	0820250		0.0173
P	10/1/2010	1111672		0.0212
P	6/16/2009	38056		0.0164
L	1/29/2013	44780		0.0118
L	7/6/2009	38234		0.0115
L	2/22/2010	38894		0.0123
P	2/26/2013	44782		0.0128
L	2/24/2010	38895		0.0141
L	5/15/2014	47080		0.0135
L	5/11/2009	38059		0.0108
P	11/20/2006	33354		0.024
P	8/9/2013	45946		0.0119
P	4/21/2014	47850		0.0165
P	7/1/2013	8197344	2031	0.014
P	10/1/2013	8197366	2031	0.017
P	1/1/2014	8197367	2031	0.021
P	4/1/2014	8197368	2031	0.023
P	7/1/2013	8651916	3449	0.012
P	10/1/2013	8651917	3449	0.012
P	1/1/2014	8651918	3449	0.012
P	4/1/2014	8651919	3449	0.012
P	4/1/2014	4199810	6529	0.011
P	1/1/2007	8501807	7360	0.013
P	4/1/2014	8697640	7364	0.011
L	10/1/2010	5273815	7479	0.011
P	1/1/2014	9770213	7931	0.011
P	4/1/2014	9770216	7931	0.011
P	4/1/2013	1300004	2	0.01215
P	1/1/2014	1400007	2	0.01435
P	4/1/2014	1400008	2	0.01468
P	7/1/2014	1400009	2	0.01138
P	7/1/2011	1101335	1	0.011
P	10/1/2011	1201337	1	0.01425
P	1/1/2012	1201339	1	0.01375
P	4/1/2012	1201340	1	0.0135
P	7/1/2012	1201343	1	0.01325
P	10/1/2012	1301345	1	0.0135
P	1/1/2013	1301346	1	0.01375
P	7/1/2008	0800012	1	0.013

3/31/2008	2008
3/31/2008	2008
3/31/2008	2008
3/31/2008	2008
3/31/2008	2008
1/1/2018	2018
3/31/2008	2008
6/30/2014	2014
3/31/2008	2008
12/31/2010	2010
9/30/2014	2014
9/30/2014	2014
9/30/2014	2014
9/30/2014	2014
9/30/2014	2014
9/30/2014	2014
9/30/2014	2014
9/30/2014	2014
9/30/2014	2014
9/30/2014	2014
9/30/2014	2014
9/30/2013	2013
12/31/2013	2013
3/31/2014	2014
6/30/2014	2014
9/30/2013	2013
12/31/2013	2013
3/31/2014	2014
6/30/2014	2014
6/30/2014	2014
3/31/2007	2007
6/30/2014	2014
12/31/2010	2010
3/31/2014	2014
6/30/2014	2014
6/30/2013	2013
3/31/2014	2014
6/30/2014	2014
9/30/2014	2014
9/30/2011	2011
12/31/2011	2011
3/31/2012	2012
6/30/2012	2012
9/30/2012	2012
12/31/2012	2012
3/31/2013	2013
9/30/2008	2008

05	WI	WI2461408
05	WI	WI2461408
05	WI	WI2461408
05	WI	WI2461408
05	WI	WI2461408
05	WI	WI2461408
05	WI	WI2461408
05	WI	WI2461408
05	WI	WI2461408
05	WI	WI2650800
05	WI	WI2650800
05	WI	WI2650800
05	WI	WI2650800
05	WI	WI2650800
05	WI	WI2650800
05	WI	WI2650800
05	WI	WI2650800
05	WI	WI2650800
05	WI	WI2650800
05	WI	WI2650800
05	WI	WI2651179
05	WI	WI2651179
05	WI	WI4360657
05	WI	WI4360657
05	WI	WI4360657
05	WI	WI4430498
05	WI	WI4430498
05	WI	WI4690391
05	WI	WI4690391
05	WI	WI4690391
05	WI	WI4690391
05	WI	WI4690391
05	WI	WI4690391
05	WI	WI4690391
05	WI	WI4690391
06	06	063504119
06	06	063504119
06	06	063504119
06	LA	LA1055153
06	LA	LA1055153
06	LA	LA1055153
06	LA	LA1055153
06	LA	LA1055153
06	LA	LA1055153
06	LA	LA1055153
06	LA	LA1055153
06	LA	LA1055153
06	LA	LA1055153

FIVE CORNERS PROFESSIONAL BLDG	A	TNCWS
FIVE CORNERS PROFESSIONAL BLDG	A	TNCWS
FIVE CORNERS PROFESSIONAL BLDG	A	TNCWS
FIVE CORNERS PROFESSIONAL BLDG	A	TNCWS
FIVE CORNERS PROFESSIONAL BLDG	A	TNCWS
FIVE CORNERS PROFESSIONAL BLDG	A	TNCWS
FIVE CORNERS PROFESSIONAL BLDG	A	TNCWS
FIVE CORNERS PROFESSIONAL BLDG	A	TNCWS
FIVE CORNERS PROFESSIONAL BLDG	A	TNCWS
WILLOW RUN RV CONDOMINIUM RESORT	A	CWS
WILLOW RUN RV CONDOMINIUM RESORT	A	CWS
WILLOW RUN RV CONDOMINIUM RESORT	A	CWS
WILLOW RUN RV CONDOMINIUM RESORT	A	CWS
WILLOW RUN RV CONDOMINIUM RESORT	A	CWS
WILLOW RUN RV CONDOMINIUM RESORT	A	CWS
WILLOW RUN RV CONDOMINIUM RESORT	A	CWS
WILLOW RUN RV CONDOMINIUM RESORT	A	CWS
WILLOW RUN RV CONDOMINIUM RESORT	A	CWS
WILLOW RUN RV CONDOMINIUM RESORT	A	CWS
AMERICOLD LOGISTICS	A	NTNCWS
AMERICOLD LOGISTICS	A	NTNCWS
STOCK MANUFACTURING CORP	A	NTNCWS
STOCK MANUFACTURING CORP	A	NTNCWS
STOCK MANUFACTURING CORP	A	NTNCWS
SURING WATERWORKS	A	CWS
SURING WATERWORKS	A	CWS
CLINTONVILLE UTILITIES	A	CWS
CLINTONVILLE UTILITIES	A	CWS
CLINTONVILLE UTILITIES	A	CWS
CLINTONVILLE UTILITIES	A	CWS
CLINTONVILLE UTILITIES	A	CWS
CLINTONVILLE UTILITIES	A	CWS
CLINTONVILLE UTILITIES	A	CWS
CLINTONVILLE UTILITIES	A	CWS
NAMBE PUEBLO DEVELOPMENT CORP.	A	NTNCWS
NAMBE PUEBLO DEVELOPMENT CORP.	A	NTNCWS
NAMBE PUEBLO DEVELOPMENT CORP.	A	NTNCWS
TESI LAKEVIEW ESTATES SUBD WATER SYSTEM	A	CWS
TESI LAKEVIEW ESTATES SUBD WATER SYSTEM	A	CWS
TESI LAKEVIEW ESTATES SUBD WATER SYSTEM	A	CWS
TESI LAKEVIEW ESTATES SUBD WATER SYSTEM	A	CWS
TESI LAKEVIEW ESTATES SUBD WATER SYSTEM	A	CWS
TESI LAKEVIEW ESTATES SUBD WATER SYSTEM	A	CWS
TESI LAKEVIEW ESTATES SUBD WATER SYSTEM	A	CWS
TESI LAKEVIEW ESTATES SUBD WATER SYSTEM	A	CWS
TESI LAKEVIEW ESTATES SUBD WATER SYSTEM	A	CWS
TESI LAKEVIEW ESTATES SUBD WATER SYSTEM	A	CWS

43	<=100	GW
43	<=100	GW
43	<=100	GW
43	<=100	GW
43	<=100	GW
43	<=100	GW
43	<=100	GW
43	<=100	GW
43	<=100	GW
275	101-500	GWP
275	101-500	GWP
275	101-500	GWP
275	101-500	GWP
275	101-500	GWP
275	101-500	GWP
275	101-500	GWP
275	101-500	GWP
275	101-500	GWP
275	101-500	GWP
170	101-500	GW
170	101-500	GW
40	<=100	GW
40	<=100	GW
40	<=100	GW
559	501-1,000	GW
559	501-1,000	GW
4635	3,301-10,000	GW
4635	3,301-10,000	GW
4635	3,301-10,000	GW
4635	3,301-10,000	GW
4635	3,301-10,000	GW
4635	3,301-10,000	GW
4635	3,301-10,000	GW
4635	3,301-10,000	GW
1000	501-1,000	GW
1000	501-1,000	GW
1000	501-1,000	GW
81	<=100	GW
81	<=100	GW
81	<=100	GW
81	<=100	GW
81	<=100	GW
81	<=100	GW
81	<=100	GW
81	<=100	GW
81	<=100	GW
81	<=100	GW

P	10/1/2008	0900013	1	0.014
P	1/1/2009	0900015	1	0.01475
P	4/1/2009	0900016	1	0.015
P	7/1/2009	0900017	1	0.017
P	10/1/2009	1000018	1	0.016
P	1/1/2010	1000019	1	0.01575
P	4/1/2010	1000021	1	0.01675
P	7/1/2010	1100025	1	0.01363
P	10/1/2010	1100026	1	0.01203
P	7/1/2006	0600176	1	0.01728
P	10/1/2006	0700177	1	0.02228
P	1/1/2007	0700179	1	0.0202
P	4/1/2007	0700180	1	0.02325
P	7/1/2007	0700182	1	0.02275
P	10/1/2007	0800183	1	0.02225
P	1/1/2008	0800184	1	0.02375
P	4/1/2008	0800185	1	0.02125
P	7/1/2008	0800186	1	0.01825
P	10/1/2008	0900187	1	0.015
P	4/1/2014	1400057	2	0.01205
P	7/1/2014	1400059	2	0.0107
P	1/1/2014	1400004	2	0.01175
P	4/1/2014	1400005	2	0.012
P	7/1/2014	1400006	2	0.01275
L	4/1/2006	0600001	2	0.01325
L	7/1/2006	0600003	2	0.01325
L	10/1/2006	0700009	2	0.011
L	1/1/2007	0700010	2	0.0115
L	4/1/2007	0700013	2	0.01175
L	7/1/2007	0800014	2	0.01275
L	10/1/2007	0800015	2	0.01325
L	1/1/2008	0800017	2	0.0125
L	7/1/2008	0900050	2	0.0125
L	10/1/2008	0900052	2	0.012
N	10/1/2013	190		10.45
N	1/1/2014	189	930	0.012
N	4/1/2014	191	930	0.013
P	7/1/2008	4010696		0.016
P	10/1/2008	4010697		0.017
P	1/1/2009	4010698		0.017
P	4/1/2009	4010699		0.017
P	7/1/2009	4010700		0.015
P	10/1/2009	4010701		0.014
P	1/1/2010	4010702		0.013
P	4/1/2010	4010703		13
P	7/1/2010	4010704		13
P	10/1/2010	4010705		14

12/31/2008	2008
3/31/2009	2009
6/30/2009	2009
9/30/2009	2009
12/31/2009	2009
3/31/2010	2010
6/30/2010	2010
9/30/2010	2010
12/31/2010	2010
1/8/2009	2009
1/8/2009	2009
1/8/2009	2009
1/8/2009	2009
1/8/2009	2009
1/8/2009	2009
1/8/2009	2009
1/8/2009	2009
1/8/2009	2009
1/8/2009	2009
6/30/2014	2014
9/30/2014	2014
3/31/2014	2014
6/30/2014	2014
9/30/2014	2014
6/30/2006	2006
9/30/2006	2006
12/4/2009	2009
12/4/2009	2009
12/4/2009	2009
12/4/2009	2009
12/4/2009	2009
12/4/2009	2009
12/4/2009	2009
12/4/2009	2009
12/31/2013	2013
3/31/2014	2014
6/30/2014	2014
9/30/2008	2008
12/31/2008	2008
3/31/2009	2009
6/30/2009	2009
9/30/2009	2009
12/31/2009	2009
3/31/2010	2010
6/30/2010	2010
9/30/2010	2010
12/31/2010	2010

06	LA	LA1055153
06	LA	LA1055153
06	LA	LA1055153
06	LA	LA1055153
06	LA	LA1055153
06	LA	LA1055153
06	LA	LA1055153
06	LA	LA1055153
06	LA	LA1055153
06	LA	LA1055153
06	LA	LA1055153
06	LA	LA1055153
06	LA	LA1055153
06	LA	LA1055153
06	LA	LA1055153
06	LA	LA1079012
06	LA	LA1079012
06	LA	LA1079012
06	LA	LA1079012
06	LA	LA1079012
06	LA	LA1079030
06	LA	LA1079030
06	LA	LA1079030
06	LA	LA1079030
06	LA	LA1079030
06	LA	LA1079030
06	LA	LA1079030
06	LA	LA1079030
06	LA	LA1079030
06	LA	LA1079030
06	LA	LA1079030
06	LA	LA1079030
06	LA	LA1079030
06	LA	LA1079030
06	LA	LA1079030
06	LA	LA1079030
06	LA	LA1079030
06	LA	LA1079030
06	LA	LA1079030
06	LA	LA1079030
06	LA	LA1079030
06	LA	LA1079030
06	LA	LA1079030
06	LA	LA1079030
06	LA	LA1079030
06	LA	LA1079030
06	LA	LA1079030
06	LA	LA1079030
06	LA	LA1099004

TESI LAKEVIEW ESTATES SUBD WATER SYSTEM	A	CWS
TESI LAKEVIEW ESTATES SUBD WATER SYSTEM	A	CWS
TESI LAKEVIEW ESTATES SUBD WATER SYSTEM	A	CWS
TESI LAKEVIEW ESTATES SUBD WATER SYSTEM	A	CWS
TESI LAKEVIEW ESTATES SUBD WATER SYSTEM	A	CWS
TESI LAKEVIEW ESTATES SUBD WATER SYSTEM	A	CWS
TESI LAKEVIEW ESTATES SUBD WATER SYSTEM	A	CWS
TESI LAKEVIEW ESTATES SUBD WATER SYSTEM	A	CWS
TESI LAKEVIEW ESTATES SUBD WATER SYSTEM	A	CWS
TESI LAKEVIEW ESTATES SUBD WATER SYSTEM	A	CWS
TESI LAKEVIEW ESTATES SUBD WATER SYSTEM	A	CWS
TESI LAKEVIEW ESTATES SUBD WATER SYSTEM	A	CWS
TESI LAKEVIEW ESTATES SUBD WATER SYSTEM	A	CWS
TESI LAKEVIEW ESTATES SUBD WATER SYSTEM	A	CWS
HINESTON WATER SYSTEM, INC	A	CWS
HINESTON WATER SYSTEM, INC	A	CWS
HINESTON WATER SYSTEM, INC	A	CWS
HINESTON WATER SYSTEM, INC	A	CWS
HINESTON WATER SYSTEM, INC	A	CWS
HAMMOCK WATER SUPPLY	A	CWS
HAMMOCK WATER SUPPLY	A	CWS
HAMMOCK WATER SUPPLY	A	CWS
HAMMOCK WATER SUPPLY	A	CWS
HAMMOCK WATER SUPPLY	A	CWS
HAMMOCK WATER SUPPLY	A	CWS
HAMMOCK WATER SUPPLY	A	CWS
HAMMOCK WATER SUPPLY	A	CWS
HAMMOCK WATER SUPPLY	A	CWS
HAMMOCK WATER SUPPLY	A	CWS
HAMMOCK WATER SUPPLY	A	CWS
HAMMOCK WATER SUPPLY	A	CWS
HAMMOCK WATER SUPPLY	A	CWS
HAMMOCK WATER SUPPLY	A	CWS
HAMMOCK WATER SUPPLY	A	CWS
HAMMOCK WATER SUPPLY	A	CWS
HAMMOCK WATER SUPPLY	A	CWS
HAMMOCK WATER SUPPLY	A	CWS
HAMMOCK WATER SUPPLY	A	CWS
HAMMOCK WATER SUPPLY	A	CWS
HAMMOCK WATER SUPPLY	A	CWS
HAMMOCK WATER SUPPLY	A	CWS
HAMMOCK WATER SUPPLY	A	CWS
HAMMOCK WATER SUPPLY	A	CWS
HAMMOCK WATER SUPPLY	A	CWS
HAMMOCK WATER SUPPLY	A	CWS
ST MARTIN PARISH WW DISTRICT 4 CATAHOULA	A	CWS

81	<=100	GW
81	<=100	GW
81	<=100	GW
81	<=100	GW
81	<=100	GW
81	<=100	GW
81	<=100	GW
81	<=100	GW
81	<=100	GW
81	<=100	GW
81	<=100	GW
81	<=100	GW
81	<=100	GW
81	<=100	GW
975	501-1,000	GW
975	501-1,000	GW
975	501-1,000	GW
975	501-1,000	GW
975	501-1,000	GW
900	501-1,000	GW
900	501-1,000	GW
900	501-1,000	GW
900	501-1,000	GW
900	501-1,000	GW
900	501-1,000	GW
900	501-1,000	GW
900	501-1,000	GW
900	501-1,000	GW
900	501-1,000	GW
900	501-1,000	GW
900	501-1,000	GW
900	501-1,000	GW
900	501-1,000	GW
900	501-1,000	GW
900	501-1,000	GW
900	501-1,000	GW
900	501-1,000	GW
900	501-1,000	GW
900	501-1,000	GW
900	501-1,000	GW
900	501-1,000	GW
900	501-1,000	GW
900	501-1,000	GW
900	501-1,000	GW
900	501-1,000	GW
3000	1,001-3,300	GWP

P	1/1/2011	4010706		14
P	4/1/2011	4010707	8878	14
P	7/1/2011	4010708		14
P	10/1/2011	4010709		13
P	1/1/2012	4010710		12
P	4/1/2012	4010711	3471	0.013
P	10/1/2012	4010712		0.015
P	1/1/2013	4010713		15
P	4/1/2013	4010714	3471	15.3
P	7/1/2013	4010716		0.009
P	10/1/2013	4010720		0.013
P	1/1/2014	4010721		11
P	4/1/2014	4010724		11
P	7/1/2014	4010725		12
L	7/1/2010	6005113	9083	12
L	10/1/2010	6005111	9083	13
L	1/1/2011	6005112	9083	12.3
L	4/1/2011	6005114	9083	11.5
L	7/1/2011	6005115	9083	12
L	1/1/2008	6002695		0.012
L	4/1/2008	6002696		0.018
L	7/1/2008	6002697		0.023
L	10/1/2008	6002698		0.023
L	1/1/2009	6002699		0.022
L	4/1/2009	6002700		0.022
L	7/1/2009	6002701		0.022
L	10/1/2009	6002702		0.02
L	1/1/2010	6002703		0.021
L	4/1/2010	6002705	9093	16
L	7/1/2010	6002707	9093	17.3
L	10/1/2010	6002706	9093	18
L	1/1/2011	6002704	9093	16
L	4/1/2011	6002708	9093	20.5
L	7/1/2011	6002709	9093	19
L	10/1/2011	6002713	9093	17
L	1/1/2012	6002716	3943	15
L	4/1/2012	6002719	3943	0.017
L	7/1/2012	6002720	3943	15
L	10/1/2012	6002722		0.005
L	1/1/2013	6002724		0.013
L	7/1/2013	6002726		0.021
L	10/1/2013	6002727		0.022
L	1/1/2014	6002729		0.019
L	4/1/2014	6002732		0.021
L	7/1/2014	6002733		0.02
L	10/1/2014	6002734		0.021
L	1/1/2011	508	9173	14

3/31/2011	2011
6/30/2011	2011
9/30/2011	2011
12/31/2011	2011
3/31/2012	2012
6/30/2012	2012
12/31/2012	2012
3/31/2013	2013
6/30/2013	2013
9/30/2013	2013
12/31/2013	2013
3/31/2014	2014
6/30/2014	2014
9/30/2014	2014
9/30/2010	2010
12/31/2010	2010
3/31/2011	2011
6/30/2011	2011
9/30/2011	2011
3/31/2008	2008
6/30/2008	2008
9/30/2008	2008
12/31/2008	2008
3/31/2009	2009
6/30/2009	2009
9/30/2009	2009
12/31/2009	2009
3/31/2010	2010
6/30/2010	2010
9/30/2010	2010
12/31/2010	2010
3/31/2011	2011
6/30/2011	2011
9/30/2011	2011
12/31/2011	2011
3/31/2012	2012
6/30/2012	2012
9/30/2012	2012
12/31/2012	2012
3/31/2013	2013
9/30/2013	2013
12/31/2013	2013
3/31/2014	2014
6/30/2014	2014
9/30/2014	2014
12/31/2014	2014
3/31/2011	2011

06	LA	LA1099004
06	LA	LA1099004
06	LA	LA1099004
06	LA	LA1099023
06	LA	LA1099023
06	LA	LA1099023
06	LA	LA1099023
06	LA	LA1099023
06	LA	LA1099023
06	LA	LA1099023
06	LA	LA1099023
06	LA	LA1099023
06	LA	LA1099023
06	LA	LA1099023
06	LA	LA1099023
06	LA	LA1099023
06	LA	LA1099023
06	LA	LA1099023
06	LA	LA1099023
06	LA	LA1099023
06	LA	LA1099023
06	LA	LA1099023
06	LA	LA1099023
06	LA	LA1099023
06	LA	LA1099023
06	LA	LA1099023
06	LA	LA1099023
06	LA	LA1099023
06	LA	LA1099023
06	LA	LA1099023
06	LA	LA1099023
06	LA	LA1099023
06	LA	LA1099023
06	LA	LA1099029
06	LA	LA1099029
06	LA	LA1099029
06	LA	LA1099029
06	LA	LA1099029
06	LA	LA1099029
06	LA	LA1099029
06	LA	LA1099029
06	LA	LA1099029
06	LA	LA1099029
06	LA	LA1099029
06	LA	LA1099029
06	LA	LA1099029
06	LA	LA1099029
06	LA	LA2079009

ST MARTIN PARISH WW DISTRICT 4 CATAHOULA	A	CWS
ST MARTIN PARISH WW DISTRICT 4 CATAHOULA	A	CWS
ST MARTIN PARISH WW DISTRICT 4 CATAHOULA	A	CWS
RIVER RIDGE ESTATES WATER SYSTEM	A	CWS
RIVER RIDGE ESTATES WATER SYSTEM	A	CWS
RIVER RIDGE ESTATES WATER SYSTEM	A	CWS
RIVER RIDGE ESTATES WATER SYSTEM	A	CWS
RIVER RIDGE ESTATES WATER SYSTEM	A	CWS
RIVER RIDGE ESTATES WATER SYSTEM	A	CWS
RIVER RIDGE ESTATES WATER SYSTEM	A	CWS
RIVER RIDGE ESTATES WATER SYSTEM	A	CWS
RIVER RIDGE ESTATES WATER SYSTEM	A	CWS
RIVER RIDGE ESTATES WATER SYSTEM	A	CWS
RIVER RIDGE ESTATES WATER SYSTEM	A	CWS
RIVER RIDGE ESTATES WATER SYSTEM	A	CWS
RIVER RIDGE ESTATES WATER SYSTEM	A	CWS
RIVER RIDGE ESTATES WATER SYSTEM	A	CWS
RIVER RIDGE ESTATES WATER SYSTEM	A	CWS
RIVER RIDGE ESTATES WATER SYSTEM	A	CWS
RIVER RIDGE ESTATES WATER SYSTEM	A	CWS
RIVER RIDGE ESTATES WATER SYSTEM	A	CWS
RIVER RIDGE ESTATES WATER SYSTEM	A	CWS
RIVER RIDGE ESTATES WATER SYSTEM	A	CWS
RIVER RIDGE ESTATES WATER SYSTEM	A	CWS
RIVER RIDGE ESTATES WATER SYSTEM	A	CWS
RIVER RIDGE ESTATES WATER SYSTEM	A	CWS
RIVER RIDGE ESTATES WATER SYSTEM	A	CWS
RIVER RIDGE ESTATES WATER SYSTEM	A	CWS
ST MARTIN PARISH INDUSTRIAL PARK WS	A	CWS
ST MARTIN PARISH INDUSTRIAL PARK WS	A	CWS
ST MARTIN PARISH INDUSTRIAL PARK WS	A	CWS
ST MARTIN PARISH INDUSTRIAL PARK WS	A	CWS
ST MARTIN PARISH INDUSTRIAL PARK WS	A	CWS
ST MARTIN PARISH INDUSTRIAL PARK WS	A	CWS
ST MARTIN PARISH INDUSTRIAL PARK WS	A	CWS
ST MARTIN PARISH INDUSTRIAL PARK WS	A	CWS
ST MARTIN PARISH INDUSTRIAL PARK WS	A	CWS
ST MARTIN PARISH INDUSTRIAL PARK WS	A	CWS
ST MARTIN PARISH INDUSTRIAL PARK WS	A	CWS
ST MARTIN PARISH INDUSTRIAL PARK WS	A	CWS
ST MARTIN PARISH INDUSTRIAL PARK WS	A	CWS
ST MARTIN PARISH INDUSTRIAL PARK WS	A	CWS
LSU AT ALEXANDRIA	A	NTNCWS

3000	1,001-3,300	GWP
3000	1,001-3,300	GWP
3000	1,001-3,300	GWP
75	<=100	GW
75	<=100	GW
75	<=100	GW
75	<=100	GW
75	<=100	GW
75	<=100	GW
75	<=100	GW
75	<=100	GW
75	<=100	GW
75	<=100	GW
75	<=100	GW
75	<=100	GW
75	<=100	GW
75	<=100	GW
75	<=100	GW
75	<=100	GW
75	<=100	GW
75	<=100	GW
75	<=100	GW
75	<=100	GW
75	<=100	GW
75	<=100	GW
75	<=100	GW
75	<=100	GW
75	<=100	GW
75	<=100	GW
75	<=100	GW
75	<=100	GW
150	101-500	GW
150	101-500	GW
150	101-500	GW
150	101-500	GW
150	101-500	GW
150	101-500	GW
150	101-500	GW
150	101-500	GW
150	101-500	GW
150	101-500	GW
150	101-500	GW
150	101-500	GW
150	101-500	GW
150	101-500	GW
150	101-500	GW
3000	1,001-3,300	GW

L	4/1/2011	513	9173	13
L	7/1/2011	514	9173	14
L	10/1/2011	525		12
P	1/1/2008	4005296		0.014
P	4/1/2008	4005297		0.012
P	7/1/2008	4005298		0.012
P	10/1/2008	4005299		0.015
P	1/1/2009	4005300		0.015
P	4/1/2009	4005301		0.014
P	7/1/2009	4005302		0.014
P	10/1/2009	4005303		0.015
P	1/1/2010	4005304		0.014
P	4/1/2010	4005307		17
P	7/1/2010	4005308		17
P	10/1/2010	4005306		16
P	1/1/2011	4005305		18
P	4/1/2011	4005309		16
P	7/1/2011	4005310		15
P	10/1/2011	4005312	4128	15
P	1/1/2012	4005313		13
P	4/1/2012	4005315		12
P	7/1/2012	4005316	4128	18
P	10/1/2012	4005318		0.038
P	1/1/2013	4005319		0.017
P	4/1/2013	4005322	4128	22.3
P	7/1/2013	4005323		0.015
P	10/1/2013	4005324		0.013
P	1/1/2014	4005327		0.013
P	4/1/2014	4005328		12
P	7/1/2014	4005331		12
P	10/1/2014	4005332		13
L	7/1/2008	116		0.018
L	10/1/2008	117		0.017
L	1/1/2009	118		0.014
L	4/1/2009	119		0.012
L	7/1/2009	120		0.014
L	10/1/2009	121		0.012
L	10/1/2010	124	14976	12
L	1/1/2011	123	14976	13
L	4/1/2011	125	14976	12
L	7/1/2011	131		13
L	10/1/2011	132	14976	12
L	4/1/2012	133	14976	11
L	4/1/2014	134		11
L	7/1/2014	135		11
L	10/1/2014	136		11
S	4/1/2009	6002406		0.012

6/30/2011	2011
9/30/2011	2011
12/31/2011	2011
3/31/2008	2008
6/30/2008	2008
9/30/2008	2008
12/31/2008	2008
3/31/2009	2009
6/30/2009	2009
9/30/2009	2009
12/31/2009	2009
3/31/2010	2010
6/30/2010	2010
9/30/2010	2010
12/31/2010	2010
3/31/2011	2011
6/30/2011	2011
9/30/2011	2011
12/31/2011	2011
3/31/2012	2012
6/30/2012	2012
9/30/2012	2012
12/31/2012	2012
3/31/2013	2013
6/30/2013	2013
9/30/2013	2013
12/31/2013	2013
3/31/2014	2014
6/30/2014	2014
9/30/2014	2014
12/31/2014	2014
9/30/2008	2008
12/31/2008	2008
3/31/2009	2009
6/30/2009	2009
9/30/2009	2009
12/31/2009	2009
12/31/2010	2010
3/31/2011	2011
6/30/2011	2011
9/30/2011	2011
12/31/2011	2011
6/30/2012	2012
6/30/2014	2014
9/30/2014	2014
12/31/2014	2014
6/30/2009	2009

06	LA	LA2079009
06	LA	LA2079009
06	LA	LA2079009
06	LA	LA2079009
06	LA	LA2079009
06	LA	LA2079009
06	LA	LA2079009
06	NM	NM3500123
06	NM	NM3500432
06	NM	NM3500432
06	NM	NM3500432
06	NM	NM3500432
06	NM	NM3500432
06	NM	NM3500432
06	NM	NM3500432
06	NM	NM3500432
06	NM	NM3500432
06	NM	NM3500432
06	NM	NM3500432
06	NM	NM3500432
06	NM	NM3500432
06	NM	NM3500432
06	NM	NM3500432
06	NM	NM3500432
06	NM	NM3500432
06	NM	NM3500432
06	NM	NM3500432
06	NM	NM3500432
06	NM	NM3500432
06	NM	NM3500432
06	NM	NM3500432
06	NM	NM3500432
06	NM	NM3500432
06	NM	NM3500432
06	NM	NM3500432
06	NM	NM3500707
06	NM	NM3500707
06	NM	NM3500707
06	NM	NM3500707
06	NM	NM3500707
06	NM	NM3500707
06	NM	NM3500707
06	NM	NM3500707
06	NM	NM3500707
06	NM	NM3500707
06	NM	NM3500707
06	NM	NM3500707
06	NM	NM3500707
06	NM	NM3500707
06	NM	NM3500707

LSU AT ALEXANDRIA	A	NTNCWS
LSU AT ALEXANDRIA	A	NTNCWS
LSU AT ALEXANDRIA	A	NTNCWS
LSU AT ALEXANDRIA	A	NTNCWS
LSU AT ALEXANDRIA	A	NTNCWS
LSU AT ALEXANDRIA	A	NTNCWS
LSU AT ALEXANDRIA	A	NTNCWS
LA MESA WATER COOP	A	CWS
LOMA ESCONDIDA WATER ASSOCIATION	A	CWS
LOMA ESCONDIDA WATER ASSOCIATION	A	CWS
LOMA ESCONDIDA WATER ASSOCIATION	A	CWS
LOMA ESCONDIDA WATER ASSOCIATION	A	CWS
LOMA ESCONDIDA WATER ASSOCIATION	A	CWS
LOMA ESCONDIDA WATER ASSOCIATION	A	CWS
LOMA ESCONDIDA WATER ASSOCIATION	A	CWS
LOMA ESCONDIDA WATER ASSOCIATION	A	CWS
LOMA ESCONDIDA WATER ASSOCIATION	A	CWS
LOMA ESCONDIDA WATER ASSOCIATION	A	CWS
LOMA ESCONDIDA WATER ASSOCIATION	A	CWS
LOMA ESCONDIDA WATER ASSOCIATION	A	CWS
LOMA ESCONDIDA WATER ASSOCIATION	A	CWS
LOMA ESCONDIDA WATER ASSOCIATION	A	CWS
LOMA ESCONDIDA WATER ASSOCIATION	A	CWS
LOMA ESCONDIDA WATER ASSOCIATION	A	CWS
LOMA ESCONDIDA WATER ASSOCIATION	A	CWS
LOMA ESCONDIDA WATER ASSOCIATION	A	CWS
LOMA ESCONDIDA WATER ASSOCIATION	A	CWS
LOMA ESCONDIDA WATER ASSOCIATION	A	CWS
LOMA ESCONDIDA WATER ASSOCIATION	A	CWS
LOMA ESCONDIDA WATER ASSOCIATION	A	CWS
LOMA ESCONDIDA WATER ASSOCIATION	A	CWS
LA UNION MW&SA	A	CWS
LA UNION MW&SA	A	CWS
LA UNION MW&SA	A	CWS
LA UNION MW&SA	A	CWS
LA UNION MW&SA	A	CWS
LA UNION MW&SA	A	CWS
LA UNION MW&SA	A	CWS
LA UNION MW&SA	A	CWS
LA UNION MW&SA	A	CWS
LA UNION MW&SA	A	CWS
LA UNION MW&SA	A	CWS
LA UNION MW&SA	A	CWS
LA UNION MW&SA	A	CWS

3000	1,001-3,300	GW
3000	1,001-3,300	GW
3000	1,001-3,300	GW
3000	1,001-3,300	GW
3000	1,001-3,300	GW
3000	1,001-3,300	GW
3000	1,001-3,300	GW
650	501-1,000	GW
50	<=100	GW
50	<=100	GW
50	<=100	GW
50	<=100	GW
50	<=100	GW
50	<=100	GW
50	<=100	GW
50	<=100	GW
50	<=100	GW
50	<=100	GW
50	<=100	GW
50	<=100	GW
50	<=100	GW
50	<=100	GW
50	<=100	GW
50	<=100	GW
50	<=100	GW
50	<=100	GW
50	<=100	GW
50	<=100	GW
50	<=100	GW
50	<=100	GW
50	<=100	GW
50	<=100	GW
436	101-500	GW
436	101-500	GW
436	101-500	GW
436	101-500	GW
436	101-500	GW
436	101-500	GW
436	101-500	GW
436	101-500	GW
436	101-500	GW
436	101-500	GW
436	101-500	GW
436	101-500	GW
436	101-500	GW

S	7/1/2009	6002407		0.016
S	10/1/2009	6002408		0.016
S	1/1/2010	6002409		0.016
S	4/1/2010	6002410		16
S	7/1/2010	6002411		16
S	10/1/2010	6002412		14
S	1/1/2011	6002413		11
P	7/1/2013	444827	1693	0.012
P	1/1/2008	316	1786	0.017
P	4/1/2008	315	1786	0.017
P	7/1/2008	314	1786	0.017
P	10/1/2008	310	1786	0.017
P	1/1/2009	312	1786	0.017
P	4/1/2009	311	1786	0.017
P	7/1/2009	313	1786	0.017
P	10/1/2009	319	1786	0.017
P	1/1/2010	318	1786	0.017
P	4/1/2010	317	1786	0.017
P	7/1/2010	320	1786	0.017
P	10/1/2010	321	1786	0.017
P	1/1/2011	322	13198	0.016
P	4/1/2011	323	13198	0.016
P	7/1/2011	324	13198	0.016
P	10/1/2011	325	13198	0.017
P	1/1/2012	327	13198	0.018
P	4/1/2012	328	13198	0.018
P	7/1/2012	329	13198	0.018
P	10/1/2012	330	13198	0.018
P	1/1/2013	333	13198	0.018
P	4/1/2013	332	13198	0.018
P	7/1/2013	334	13198	0.018
P	10/1/2013	335	13198	0.018
P	1/1/2014	336	13198	0.018
L	1/1/2009	21202	7944	0.012
L	4/1/2009	21214	7944	0.015
L	7/1/2009	21204	7944	0.017
L	10/1/2009	21206	7944	0.018
L	1/1/2010	21207	7944	0.017
L	4/1/2010	21208	7944	0.018
L	7/1/2010	21210	7944	0.018
L	10/1/2010	21212	7944	0.018
L	1/1/2011	21213	7944	0.019
L	4/1/2011	21217	7944	0.019
L	7/1/2011	21218	7944	0.018
L	10/1/2011	21223	7944	0.019
L	1/1/2012	21222	7944	0.019
L	4/1/2012	21224	7944	0.019

9/30/2009	2009
12/31/2009	2009
3/31/2010	2010
6/30/2010	2010
9/30/2010	2010
12/31/2010	2010
3/31/2011	2011
9/30/2013	2013
3/31/2008	2008
6/30/2008	2008
9/30/2008	2008
12/31/2008	2008
3/31/2009	2009
6/30/2009	2009
9/30/2009	2009
12/31/2009	2009
3/31/2010	2010
6/30/2010	2010
9/30/2010	2010
12/31/2010	2010
3/31/2011	2011
6/30/2011	2011
9/30/2011	2011
12/31/2011	2011
3/31/2012	2012
6/30/2012	2012
9/30/2012	2012
12/31/2012	2012
3/31/2013	2013
6/30/2013	2013
9/30/2013	2013
12/31/2013	2013
3/31/2014	2014
3/31/2009	2009
6/30/2009	2009
9/30/2009	2009
12/31/2009	2009
3/31/2010	2010
6/30/2010	2010
9/30/2010	2010
12/31/2010	2010
3/31/2011	2011
6/30/2011	2011
9/30/2011	2011
12/31/2011	2011
3/31/2012	2012
6/30/2012	2012

06	NM	NM3500707
06	NM	NM3500707
06	NM	NM3500707
06	NM	NM3500707
06	NM	NM3500707
06	NM	NM3500707
06	NM	NM3500707
06	NM	NM3500707
06	NM	NM3501223
06	NM	NM3501223
06	NM	NM3501223
06	NM	NM3501223
06	NM	NM3501223
06	NM	NM3501223
06	NM	NM3501223
06	NM	NM3501223
06	NM	NM3501223
06	NM	NM3501223
06	NM	NM3501223
06	NM	NM3501223
06	NM	NM3501223
06	NM	NM3501223
06	NM	NM3501223
06	NM	NM3501223
06	NM	NM3501223
06	NM	NM3501223
06	NM	NM3501223
06	NM	NM3501223
06	NM	NM3501223
06	NM	NM3501223
06	NM	NM3501223
06	NM	NM3501223
06	NM	NM3501223
06	NM	NM3501223
06	NM	NM3501223
06	NM	NM3501223
06	NM	NM3501223
06	NM	NM3501223
06	NM	NM3501223
06	NM	NM3501223
06	NM	NM3501901
06	NM	NM3501901
06	NM	NM3501901
06	NM	NM3501901
06	NM	NM3501901
06	NM	NM3501901
06	NM	NM3501901

LA UNION MW&SA	A	CWS
LA UNION MW&SA	A	CWS
LA UNION MW&SA	A	CWS
LA UNION MW&SA	A	CWS
LA UNION MW&SA	A	CWS
LA UNION MW&SA	A	CWS
LA UNION MW&SA	A	CWS
LA UNION MW&SA	A	CWS
DESERT SKY MOUNTAIN WATER COOPERATIVE	A	CWS
DESERT SKY MOUNTAIN WATER COOPERATIVE	A	CWS
DESERT SKY MOUNTAIN WATER COOPERATIVE	A	CWS
DESERT SKY MOUNTAIN WATER COOPERATIVE	A	CWS
DESERT SKY MOUNTAIN WATER COOPERATIVE	A	CWS
DESERT SKY MOUNTAIN WATER COOPERATIVE	A	CWS
DESERT SKY MOUNTAIN WATER COOPERATIVE	A	CWS
DESERT SKY MOUNTAIN WATER COOPERATIVE	A	CWS
DESERT SKY MOUNTAIN WATER COOPERATIVE	A	CWS
DESERT SKY MOUNTAIN WATER COOPERATIVE	A	CWS
DESERT SKY MOUNTAIN WATER COOPERATIVE	A	CWS
DESERT SKY MOUNTAIN WATER COOPERATIVE	A	CWS
DESERT SKY MOUNTAIN WATER COOPERATIVE	A	CWS
DESERT SKY MOUNTAIN WATER COOPERATIVE	A	CWS
DESERT SKY MOUNTAIN WATER COOPERATIVE	A	CWS
DESERT SKY MOUNTAIN WATER COOPERATIVE	A	CWS
DESERT SKY MOUNTAIN WATER COOPERATIVE	A	CWS
DESERT SKY MOUNTAIN WATER COOPERATIVE	A	CWS
DESERT SKY MOUNTAIN WATER COOPERATIVE	A	CWS
DESERT SKY MOUNTAIN WATER COOPERATIVE	A	CWS
DESERT SKY MOUNTAIN WATER COOPERATIVE	A	CWS
DESERT SKY MOUNTAIN WATER COOPERATIVE	A	CWS
DESERT SKY MOUNTAIN WATER COOPERATIVE	A	CWS
DESERT SKY MOUNTAIN WATER COOPERATIVE	A	CWS
DESERT SKY MOUNTAIN WATER COOPERATIVE	A	CWS
DESERT SKY MOUNTAIN WATER COOPERATIVE	A	CWS
DESERT SKY MOUNTAIN WATER COOPERATIVE	A	CWS
DESERT SKY MOUNTAIN WATER COOPERATIVE	A	CWS
DESERT SKY MOUNTAIN WATER COOPERATIVE	A	CWS
DESERT SKY MOUNTAIN WATER COOPERATIVE	A	CWS
PAAKWEREE VILLAGE WATER CO-OP ASSOC, INC	A	CWS
PAAKWEREE VILLAGE WATER CO-OP ASSOC, INC	A	CWS
PAAKWEREE VILLAGE WATER CO-OP ASSOC, INC	A	CWS
PAAKWEREE VILLAGE WATER CO-OP ASSOC, INC	A	CWS
PAAKWEREE VILLAGE WATER CO-OP ASSOC, INC	A	CWS
PAAKWEREE VILLAGE WATER CO-OP ASSOC, INC	A	CWS
PAAKWEREE VILLAGE WATER CO-OP ASSOC, INC	A	CWS

436	101-500	GW
436	101-500	GW
436	101-500	GW
436	101-500	GW
436	101-500	GW
436	101-500	GW
436	101-500	GW
436	101-500	GW
114	101-500	GW
114	101-500	GW
114	101-500	GW
114	101-500	GW
114	101-500	GW
114	101-500	GW
114	101-500	GW
114	101-500	GW
114	101-500	GW
114	101-500	GW
114	101-500	GW
114	101-500	GW
114	101-500	GW
114	101-500	GW
114	101-500	GW
114	101-500	GW
114	101-500	GW
114	101-500	GW
114	101-500	GW
114	101-500	GW
114	101-500	GW
114	101-500	GW
114	101-500	GW
114	101-500	GW
114	101-500	GW
114	101-500	GW
114	101-500	GW
114	101-500	GW
114	101-500	GW
114	101-500	GW
114	101-500	GW
114	101-500	GW
114	101-500	GW
48	<=100	GW
48	<=100	GW
48	<=100	GW
48	<=100	GW
48	<=100	GW
48	<=100	GW
48	<=100	GW

L	7/1/2012	21225	7944	0.019
L	10/1/2012	21227	7944	0.019
L	1/1/2013	21226	7944	0.02
L	4/1/2013	21228	7944	0.019
L	7/1/2013	21229	7944	0.02
L	10/1/2013	21230	7944	0.019
L	1/1/2014	21231	7944	0.019
L	4/1/2014	21233	7944	0.019
P	10/1/2007	7	1863	0.012
P	10/1/2007	8	1862	0.012
P	4/1/2008	3	1863	0.024
P	4/1/2008	6	1862	0.025
P	7/1/2008	2	1863	0.036
P	7/1/2008	5	1862	0.037
P	10/1/2008	1	1863	0.045
P	10/1/2008	4	1862	0.05
P	1/1/2009	15		0.0475
P	1/1/2009	17	1863	0.045
P	1/1/2009	18	1862	0.05
P	7/1/2009	19	12832	0.047
P	10/1/2009	20	12832	0.044
P	1/1/2010	22	12832	0.043
P	4/1/2010	21	12832	0.041
P	7/1/2010	26	12832	0.04
P	10/1/2010	27	12832	0.04
P	1/1/2011	30	12832	0.042
P	4/1/2011	31	12832	0.044
P	7/1/2011	32	12832	0.045
P	10/1/2011	33	12832	0.046
P	1/1/2012	34	12832	0.038
P	4/1/2012	35	12832	0.029
P	7/1/2012	37	12832	0.02
P	10/1/2012	36	12832	0.011
P	1/1/2013	38	12832	0.015
P	4/1/2013	39	12832	0.016
P	7/1/2013	40	12832	0.017
P	10/1/2013	41	12832	0.025
P	1/1/2014	42	12832	0.02
P	4/1/2014	43	12832	0.018
P	7/1/2014	44	12832	0.017
P	10/1/2007	8010	9212	0.011
P	1/1/2008	8011	9212	0.011
P	4/1/2008	8012	9212	0.031
P	7/1/2008	8007	9212	0.047
P	10/1/2008	8006	9212	0.047
P	1/1/2009	8008	9212	0.047
P	4/1/2009	8009	9212	0.047

9/30/2012	2012
12/31/2012	2012
3/31/2013	2013
6/30/2013	2013
9/30/2013	2013
12/31/2013	2013
3/31/2014	2014
6/30/2014	2014
12/31/2007	2007
12/31/2007	2007
6/30/2008	2008
6/30/2008	2008
9/30/2008	2008
9/30/2008	2008
12/31/2008	2008
12/31/2008	2008
3/31/2009	2009
3/31/2009	2009
3/31/2009	2009
9/30/2009	2009
12/31/2009	2009
3/31/2010	2010
6/30/2010	2010
9/30/2010	2010
12/31/2010	2010
3/31/2011	2011
6/30/2011	2011
9/30/2011	2011
12/31/2011	2011
3/31/2012	2012
6/30/2012	2012
9/30/2012	2012
12/31/2012	2012
3/31/2013	2013
6/30/2013	2013
9/30/2013	2013
12/31/2013	2013
3/31/2014	2014
6/30/2014	2014
9/30/2014	2014
12/31/2007	2007
3/31/2008	2008
6/30/2008	2008
9/30/2008	2008
12/31/2008	2008
3/31/2009	2009
6/30/2009	2009

06	NM	NM3501901
06	NM	NM3501901
06	NM	NM3501901
06	NM	NM3501901
06	NM	NM3501901
06	NM	NM3501901
06	NM	NM3501901
06	NM	NM3501901
06	NM	NM3501901
06	NM	NM3501901
06	NM	NM3501901
06	NM	NM3501901
06	NM	NM3501901
06	NM	NM3501901
06	NM	NM3501901
06	NM	NM3501901
06	NM	NM3501901
06	NM	NM3501901
06	NM	NM3501901
06	NM	NM3501901
06	NM	NM3502407
06	NM	NM3502407
06	NM	NM3502407
06	NM	NM3502407
06	NM	NM3502407
06	NM	NM3502407
06	NM	NM3502407
06	NM	NM3502407
06	NM	NM3502421
06	NM	NM3502421
06	NM	NM3502421
06	NM	NM3502421
06	NM	NM3502421
06	NM	NM3502421
06	NM	NM3502421
06	NM	NM3502421
06	NM	NM3502421
06	NM	NM3502421
06	NM	NM3502421
06	NM	NM3502421
06	NM	NM3502421
06	NM	NM3502421
06	NM	NM3502421
06	NM	NM3502421
06	NM	NM3502421
06	NM	NM3502421
06	NM	NM3502421
06	NM	NM3502507

PAAKWEREE VILLAGE WATER CO-OP ASSOC, INC	A	CWS
PAAKWEREE VILLAGE WATER CO-OP ASSOC, INC	A	CWS
PAAKWEREE VILLAGE WATER CO-OP ASSOC, INC	A	CWS
PAAKWEREE VILLAGE WATER CO-OP ASSOC, INC	A	CWS
PAAKWEREE VILLAGE WATER CO-OP ASSOC, INC	A	CWS
PAAKWEREE VILLAGE WATER CO-OP ASSOC, INC	A	CWS
PAAKWEREE VILLAGE WATER CO-OP ASSOC, INC	A	CWS
PAAKWEREE VILLAGE WATER CO-OP ASSOC, INC	A	CWS
PAAKWEREE VILLAGE WATER CO-OP ASSOC, INC	A	CWS
PAAKWEREE VILLAGE WATER CO-OP ASSOC, INC	A	CWS
PAAKWEREE VILLAGE WATER CO-OP ASSOC, INC	A	CWS
PAAKWEREE VILLAGE WATER CO-OP ASSOC, INC	A	CWS
PAAKWEREE VILLAGE WATER CO-OP ASSOC, INC	A	CWS
PAAKWEREE VILLAGE WATER CO-OP ASSOC, INC	A	CWS
PAAKWEREE VILLAGE WATER CO-OP ASSOC, INC	A	CWS
PAAKWEREE VILLAGE WATER CO-OP ASSOC, INC	A	CWS
PAAKWEREE VILLAGE WATER CO-OP ASSOC, INC	A	CWS
PAAKWEREE VILLAGE WATER CO-OP ASSOC, INC	A	CWS
PAAKWEREE VILLAGE WATER CO-OP ASSOC, INC	A	CWS
PAAKWEREE VILLAGE WATER CO-OP ASSOC, INC	A	CWS
LOWER RIO GRANDE PUBLIC WWA	A	CWS
LOWER RIO GRANDE PUBLIC WWA	A	CWS
LOWER RIO GRANDE PUBLIC WWA	A	CWS
LOWER RIO GRANDE PUBLIC WWA	A	CWS
LOWER RIO GRANDE PUBLIC WWA	A	CWS
LOWER RIO GRANDE PUBLIC WWA	A	CWS
LOWER RIO GRANDE PUBLIC WWA	A	CWS
LOWER RIO GRANDE PUBLIC WWA	A	CWS
AGUA SANA WUA	A	CWS
AGUA SANA WUA	A	CWS
AGUA SANA WUA	A	CWS
AGUA SANA WUA	A	CWS
AGUA SANA WUA	A	CWS
AGUA SANA WUA	A	CWS
AGUA SANA WUA	A	CWS
AGUA SANA WUA	A	CWS
AGUA SANA WUA	A	CWS
AGUA SANA WUA	A	CWS
AGUA SANA WUA	A	CWS
AGUA SANA WUA	A	CWS
AGUA SANA WUA	A	CWS
AGUA SANA WUA	A	CWS
AGUA SANA WUA	A	CWS
AGUA SANA WUA	A	CWS
AGUA SANA WUA	A	CWS
AGUA SANA WUA	A	CWS
CAMINO REAL REGIONAL UTILITY AUTHORITY	A	CWS

48	<=100	GW
48	<=100	GW
48	<=100	GW
48	<=100	GW
48	<=100	GW
48	<=100	GW
48	<=100	GW
48	<=100	GW
48	<=100	GW
48	<=100	GW
48	<=100	GW
48	<=100	GW
48	<=100	GW
48	<=100	GW
48	<=100	GW
48	<=100	GW
48	<=100	GW
48	<=100	GW
48	<=100	GW
9972	3,301-10,000	GW
9972	3,301-10,000	GW
9972	3,301-10,000	GW
9972	3,301-10,000	GW
9972	3,301-10,000	GW
9972	3,301-10,000	GW
9972	3,301-10,000	GW
9972	3,301-10,000	GW
1200	1,001-3,300	GW
1200	1,001-3,300	GW
1200	1,001-3,300	GW
1200	1,001-3,300	GW
1200	1,001-3,300	GW
1200	1,001-3,300	GW
1200	1,001-3,300	GW
1200	1,001-3,300	GW
1200	1,001-3,300	GW
1200	1,001-3,300	GW
1200	1,001-3,300	GW
1200	1,001-3,300	GW
1200	1,001-3,300	GW
1200	1,001-3,300	GW
1200	1,001-3,300	GW
1200	1,001-3,300	GW
1200	1,001-3,300	GW
1200	1,001-3,300	GW
20881	10,001-50,000	GW

P	7/1/2009	8013	9212	0.047
P	10/1/2009	8016	9212	0.046
P	1/1/2010	8015	9212	0.046
P	4/1/2010	8018	9212	0.045
P	7/1/2010	8019	9212	0.044
P	10/1/2010	8030	9212	0.046
P	1/1/2011	8029	9212	0.037
P	4/1/2011	8028	9212	0.037
P	7/1/2011	8031	9212	0.038
P	10/1/2011	8032	9212	0.038
P	1/1/2012	8035	9212	0.048
P	4/1/2012	8034	9212	0.049
P	7/1/2012	8033	9212	0.049
P	10/1/2012	8036	9212	0.05
P	1/1/2013	8037	9212	0.048
P	4/1/2013	8038	9212	0.048
P	7/1/2013	8042	9212	0.048
P	10/1/2013	8041	9212	0.048
P	1/1/2014	8040	9212	0.047
L	4/1/2010	10	2358	0.011
L	7/1/2010	9	2358	0.011
L	10/1/2010	1	2358	0.011
L	1/1/2012	21	2358	0.011
L	4/1/2012	26	2358	0.011
L	7/1/2012	27	2358	0.011
L	1/1/2013	28	2358	0.011
L	4/1/2013	29	2358	0.011
P	1/1/2008	318	1893	0.013
P	4/1/2009	316	1893	0.011
P	7/1/2009	317	1893	0.011
P	10/1/2009	319	1893	0.012
P	1/1/2010	344	1893	0.012
P	4/1/2010	331	1893	0.012
P	7/1/2010	330	1893	0.013
P	10/1/2010	337	1893	0.011
P	1/1/2011	336	1893	0.012
P	4/1/2011	343	1893	0.011
P	7/1/2011	348	1893	0.012
P	10/1/2011	349	1893	0.011
P	1/1/2012	350	1893	0.011
P	4/1/2012	360	1893	0.011
P	10/1/2012	356	1893	0.012
P	1/1/2013	359	1893	0.012
P	4/1/2013	361	1893	0.013
P	7/1/2013	366	1893	0.013
P	10/1/2013	367	1893	0.013
L	1/1/2013	2	9322	0.037

9/30/2009	2009
12/31/2009	2009
3/31/2010	2010
6/30/2010	2010
9/30/2010	2010
12/31/2010	2010
3/31/2011	2011
6/30/2011	2011
9/30/2011	2011
12/31/2011	2011
3/31/2012	2012
6/30/2012	2012
9/30/2012	2012
12/31/2012	2012
3/31/2013	2013
6/30/2013	2013
9/30/2013	2013
12/31/2013	2013
3/31/2014	2014
6/30/2010	2010
9/30/2010	2010
12/31/2010	2010
3/31/2012	2012
6/30/2012	2012
9/30/2012	2012
3/31/2013	2013
6/30/2013	2013
12/31/2010	2010
6/30/2009	2009
9/30/2009	2009
12/31/2009	2009
3/31/2010	2010
6/30/2010	2010
9/30/2010	2010
12/31/2010	2010
3/31/2011	2011
6/30/2011	2011
9/30/2011	2011
12/31/2011	2011
3/31/2012	2012
6/30/2012	2012
12/31/2012	2012
3/31/2013	2013
6/30/2013	2013
9/30/2013	2013
12/31/2013	2013
3/31/2013	2013

06	NM	NM3502507
06	NM	NM3502507
06	NM	NM3502507
06	NM	NM3502507
06	NM	NM3502507
06	NM	NM3502507
06	NM	NM3503101
06	NM	NM3503101
06	NM	NM3503101
06	NM	NM3503101
06	NM	NM3503101
06	NM	NM3503101
06	NM	NM3503101
06	NM	NM3503101
06	NM	NM3503101
06	NM	NM3503101
06	NM	NM3503101
06	NM	NM3503101
06	NM	NM3503101
06	NM	NM3503101
06	NM	NM3509123
06	NM	NM3509123
06	NM	NM3509123
06	NM	NM3509123
06	NM	NM3509123
06	NM	NM3509123
06	NM	NM3509123
06	NM	NM3509123
06	NM	NM3509123
06	NM	NM3509123
06	NM	NM3509123
06	NM	NM3509123
06	NM	NM3509123
06	NM	NM3509123
06	NM	NM3509123
06	NM	NM3509123
06	NM	NM3509123
06	NM	NM3509123
06	NM	NM3511207
06	NM	NM3511207
06	NM	NM3511207
06	NM	NM3511207
06	NM	NM3511207
06	NM	NM3511207
06	NM	NM3511207
06	NM	NM3511207

CAMINO REAL REGIONAL UTILITY AUTHORITY	A	CWS
CAMINO REAL REGIONAL UTILITY AUTHORITY	A	CWS
CAMINO REAL REGIONAL UTILITY AUTHORITY	A	CWS
CAMINO REAL REGIONAL UTILITY AUTHORITY	A	CWS
CAMINO REAL REGIONAL UTILITY AUTHORITY	A	CWS
CAMINO REAL REGIONAL UTILITY AUTHORITY	A	CWS
MANZANO MOUNTAIN EARLY LEARNING CTR	A	NTNCWS
MANZANO MOUNTAIN EARLY LEARNING CTR	A	NTNCWS
MANZANO MOUNTAIN EARLY LEARNING CTR	A	NTNCWS
MANZANO MOUNTAIN EARLY LEARNING CTR	A	NTNCWS
MANZANO MOUNTAIN EARLY LEARNING CTR	A	NTNCWS
MANZANO MOUNTAIN EARLY LEARNING CTR	A	NTNCWS
MANZANO MOUNTAIN EARLY LEARNING CTR	A	NTNCWS
MANZANO MOUNTAIN EARLY LEARNING CTR	A	NTNCWS
MANZANO MOUNTAIN EARLY LEARNING CTR	A	NTNCWS
MANZANO MOUNTAIN EARLY LEARNING CTR	A	NTNCWS
MANZANO MOUNTAIN EARLY LEARNING CTR	A	NTNCWS
MANZANO MOUNTAIN EARLY LEARNING CTR	A	NTNCWS
MANZANO MOUNTAIN EARLY LEARNING CTR	A	NTNCWS
MANZANO MOUNTAIN EARLY LEARNING CTR	A	NTNCWS
JEMEZ SPRINGS DWUA	A	CWS
JEMEZ SPRINGS DWUA	A	CWS
JEMEZ SPRINGS DWUA	A	CWS
JEMEZ SPRINGS DWUA	A	CWS
JEMEZ SPRINGS DWUA	A	CWS
JEMEZ SPRINGS DWUA	A	CWS
JEMEZ SPRINGS DWUA	A	CWS
JEMEZ SPRINGS DWUA	A	CWS
JEMEZ SPRINGS DWUA	A	CWS
JEMEZ SPRINGS DWUA	A	CWS
JEMEZ SPRINGS DWUA	A	CWS
JEMEZ SPRINGS DWUA	A	CWS
JEMEZ SPRINGS DWUA	A	CWS
JEMEZ SPRINGS DWUA	A	CWS
JEMEZ SPRINGS DWUA	A	CWS
JEMEZ SPRINGS DWUA	A	CWS
JEMEZ SPRINGS DWUA	A	CWS
ANTHONY W&SD	A	CWS
ANTHONY W&SD	A	CWS
ANTHONY W&SD	A	CWS
ANTHONY W&SD	A	CWS
ANTHONY W&SD	A	CWS
ANTHONY W&SD	A	CWS
ANTHONY W&SD	A	CWS
ANTHONY W&SD	A	CWS

20881	10,001-50,000	GW
20881	10,001-50,000	GW
20881	10,001-50,000	GW
20881	10,001-50,000	GW
20881	10,001-50,000	GW
20881	10,001-50,000	GW
40	<=100	GW
40	<=100	GW
40	<=100	GW
40	<=100	GW
40	<=100	GW
40	<=100	GW
40	<=100	GW
40	<=100	GW
40	<=100	GW
40	<=100	GW
40	<=100	GW
40	<=100	GW
40	<=100	GW
40	<=100	GW
40	<=100	GW
1500	1,001-3,300	GW
1500	1,001-3,300	GW
1500	1,001-3,300	GW
1500	1,001-3,300	GW
1500	1,001-3,300	GW
1500	1,001-3,300	GW
1500	1,001-3,300	GW
1500	1,001-3,300	GW
1500	1,001-3,300	GW
1500	1,001-3,300	GW
1500	1,001-3,300	GW
1500	1,001-3,300	GW
1500	1,001-3,300	GW
1500	1,001-3,300	GW
1500	1,001-3,300	GW
1500	1,001-3,300	GW
1500	1,001-3,300	GW
7904	3,301-10,000	GW
7904	3,301-10,000	GW
7904	3,301-10,000	GW
7904	3,301-10,000	GW
7904	3,301-10,000	GW
7904	3,301-10,000	GW
7904	3,301-10,000	GW
7904	3,301-10,000	GW

L	4/1/2013	5	3334	0.014
L	7/1/2013	8	3334	0.014
L	7/1/2013	9	3336	0.015
L	10/1/2013	10	3334	0.015
L	1/1/2014	12	13614	0.023
L	4/1/2014	18	13614	0.025
P	10/1/2008	1		0.015
P	1/1/2009	3	12507	0.019
P	4/1/2009	2	12507	0.018
P	7/1/2009	7	12507	0.018
P	10/1/2009	8	12507	0.02
P	1/1/2010	5	12507	0.017
P	4/1/2010	6	12507	0.017
P	7/1/2010	11	12507	0.017
P	10/1/2010	10	12507	0.015
P	1/1/2011	12	12507	0.023
P	4/1/2011	13	12507	0.023
P	7/1/2011	14	12507	0.025
P	10/1/2011	15	12507	0.024
P	1/1/2012	16	12507	0.017
P	4/1/2012	17	12507	0.016
P	1/1/2009	156595	7057	0.033
P	4/1/2009	156598	7057	0.033
P	7/1/2009	156596	7057	0.032
P	10/1/2009	156597	7057	0.032
P	4/1/2010	156599	7057	0.027
P	7/1/2010	156600	7057	0.025
P	10/1/2010	156601	7057	0.023
P	1/1/2011	156602	7057	0.025
P	4/1/2011	156603	7057	0.026
P	7/1/2011	156604	7057	0.027
P	10/1/2011	156607	7057	0.028
P	1/1/2012	156606	7057	0.03
P	4/1/2012	156605	7057	0.032
P	1/1/2013	156614	7057	0.035
P	4/1/2013	156613	7057	0.034
P	7/1/2013	156621	7057	0.034
P	10/1/2013	156622	7057	0.033
P	1/1/2014	156623	7057	0.033
L	4/1/2008	89016	2354	0.018
L	4/1/2008	89017	2353	0.013
L	10/1/2008	89012	2354	0.018
L	10/1/2008	89013	2353	0.012
L	1/1/2009	89014	2354	0.019
L	1/1/2009	89015	2353	0.012
L	4/1/2009	89018	2354	0.018
L	4/1/2009	89019	2353	0.011

6/30/2013	2013
9/30/2013	2013
9/30/2013	2013
12/31/2013	2013
3/31/2014	2014
6/30/2014	2014
12/31/2008	2008
3/31/2009	2009
6/30/2009	2009
9/30/2009	2009
12/31/2009	2009
3/31/2010	2010
6/30/2010	2010
9/30/2010	2010
12/31/2010	2010
3/31/2011	2011
6/30/2011	2011
9/30/2011	2011
12/31/2011	2011
3/31/2012	2012
6/30/2012	2012
3/31/2009	2009
6/30/2009	2009
9/30/2009	2009
12/31/2009	2009
6/30/2010	2010
9/30/2010	2010
12/31/2010	2010
3/31/2011	2011
6/30/2011	2011
9/30/2011	2011
12/31/2011	2011
3/31/2012	2012
6/30/2012	2012
3/31/2013	2013
6/30/2013	2013
9/30/2013	2013
12/31/2013	2013
3/31/2014	2014
6/30/2008	2008
6/30/2008	2008
12/31/2008	2008
12/31/2008	2008
3/31/2009	2009
3/31/2009	2009
6/30/2009	2009
6/30/2009	2009

06	NM	NM3511207
06	NM	NM3511207
06	NM	NM3511207
06	NM	NM3511207
06	NM	NM3511207
06	NM	NM3511207
06	NM	NM3511207
06	NM	NM3511207
06	NM	NM3511207
06	NM	NM3511207
06	NM	NM3511207
06	NM	NM3511207
06	NM	NM3511207
06	NM	NM3511207
06	NM	NM3511207
06	NM	NM3511207
06	NM	NM3511207
06	NM	NM3511207
06	NM	NM3511701
06	NM	NM3523728
06	NM	NM3523728
06	NM	NM3523728
06	NM	NM3523728
06	NM	NM3523728
06	NM	NM3523728
06	NM	NM3523728
06	NM	NM3523728
06	NM	NM3523728
06	NM	NM3523728
06	NM	NM3523728
06	NM	NM3523728
06	NM	NM3523728
06	NM	NM3523728
06	NM	NM3523728
06	NM	NM3523728
06	NM	NM3523728
06	NM	NM3523728
06	NM	NM3523728
06	NM	NM3523728
06	NM	NM3523728
06	NM	NM3523728
06	NM	NM3523728
06	NM	NM3523728
06	NM	NM3523728
06	NM	NM3523728
06	NM	NM3524932
06	NM	NM3524932
06	NM	NM3524932

ANTHONY W&SD	A	CWS
ANTHONY W&SD	A	CWS
ANTHONY W&SD	A	CWS
ANTHONY W&SD	A	CWS
ANTHONY W&SD	A	CWS
ANTHONY W&SD	A	CWS
ANTHONY W&SD	A	CWS
ANTHONY W&SD	A	CWS
ANTHONY W&SD	A	CWS
ANTHONY W&SD	A	CWS
ANTHONY W&SD	A	CWS
ANTHONY W&SD	A	CWS
ANTHONY W&SD	A	CWS
ANTHONY W&SD	A	CWS
ANTHONY W&SD	A	CWS
ANTHONY W&SD	A	CWS
ANTHONY W&SD	A	CWS
TIERRA WEST ESTATES MHP	A	CWS
SOCORRO WATER SYSTEM	A	CWS
SOCORRO WATER SYSTEM	A	CWS
SOCORRO WATER SYSTEM	A	CWS
SOCORRO WATER SYSTEM	A	CWS
SOCORRO WATER SYSTEM	A	CWS
SOCORRO WATER SYSTEM	A	CWS
SOCORRO WATER SYSTEM	A	CWS
SOCORRO WATER SYSTEM	A	CWS
SOCORRO WATER SYSTEM	A	CWS
SOCORRO WATER SYSTEM	A	CWS
SOCORRO WATER SYSTEM	A	CWS
SOCORRO WATER SYSTEM	A	CWS
SOCORRO WATER SYSTEM	A	CWS
SOCORRO WATER SYSTEM	A	CWS
SOCORRO WATER SYSTEM	A	CWS
SOCORRO WATER SYSTEM	A	CWS
SOCORRO WATER SYSTEM	A	CWS
SOCORRO WATER SYSTEM	A	CWS
SOCORRO WATER SYSTEM	A	CWS
SOCORRO WATER SYSTEM	A	CWS
SOCORRO WATER SYSTEM	A	CWS
SOCORRO WATER SYSTEM	A	CWS
SOCORRO WATER SYSTEM	A	CWS
BELEN WATER SYSTEM	A	CWS
BELEN WATER SYSTEM	A	CWS
BELEN WATER SYSTEM	A	CWS

7904	3,301-10,000	GW
7904	3,301-10,000	GW
7904	3,301-10,000	GW
7904	3,301-10,000	GW
7904	3,301-10,000	GW
7904	3,301-10,000	GW
7904	3,301-10,000	GW
7904	3,301-10,000	GW
7904	3,301-10,000	GW
7904	3,301-10,000	GW
7904	3,301-10,000	GW
7904	3,301-10,000	GW
7904	3,301-10,000	GW
7904	3,301-10,000	GW
7904	3,301-10,000	GW
7904	3,301-10,000	GW
7904	3,301-10,000	GW
2000	1,001-3,300	GW
9051	3,301-10,000	GW
9051	3,301-10,000	GW
9051	3,301-10,000	GW
9051	3,301-10,000	GW
9051	3,301-10,000	GW
9051	3,301-10,000	GW
9051	3,301-10,000	GW
9051	3,301-10,000	GW
9051	3,301-10,000	GW
9051	3,301-10,000	GW
9051	3,301-10,000	GW
9051	3,301-10,000	GW
9051	3,301-10,000	GW
9051	3,301-10,000	GW
9051	3,301-10,000	GW
9051	3,301-10,000	GW
9051	3,301-10,000	GW
9051	3,301-10,000	GW
9051	3,301-10,000	GW
9051	3,301-10,000	GW
9051	3,301-10,000	GW
9051	3,301-10,000	GW
9051	3,301-10,000	GW
9051	3,301-10,000	GW
9051	3,301-10,000	GW
9051	3,301-10,000	GW
9051	3,301-10,000	GW
9051	3,301-10,000	GW
9780	3,301-10,000	GW
9780	3,301-10,000	GW
9780	3,301-10,000	GW

L	7/1/2009	89020	2353	0.011
L	7/1/2009	89021	2354	0.018
L	10/1/2009	89022	2354	0.016
L	10/1/2009	89023	2353	0.011
L	1/1/2010	89024	2354	0.013
L	4/1/2010	89026	2354	0.013
L	7/1/2010	89027	2354	0.012
L	10/1/2010	89034	2354	0.014
L	1/1/2011	89035	2354	0.014
L	4/1/2011	89046	2354	0.014
L	7/1/2011	89047	2354	0.014
L	10/1/2011	89048	2354	0.015
L	4/1/2012	89049	2354	0.015
L	7/1/2012	89050	2354	0.015
L	1/1/2013	89051	2354	0.014
L	4/1/2013	89052	2354	0.014
L	7/1/2014	89054	13705	0.011
P	7/1/2011	53045	8623	0.011
L	1/1/2008	5014	1362	0.011
L	1/1/2008	5015	528	0.041
L	1/1/2008	5016	630	0.041
L	4/1/2008	5017	1362	0.017
L	4/1/2008	5018	630	0.021
L	4/1/2008	5019	528	0.051
L	7/1/2008	5020	630	0.091
L	7/1/2008	5021	528	0.042
L	7/1/2008	5022	1362	0.024
L	10/1/2008	5025	630	0.05
L	1/1/2009	5029	630	0.048
L	4/1/2009	5031	630	0.048
L	7/1/2009	5036	528	0.036
L	10/1/2009	5039	528	0.039
L	1/1/2010	5042	528	0.037
L	4/1/2010	5048	528	0.04
L	7/1/2010	5050	528	0.04
L	10/1/2010	5054	528	0.037
L	1/1/2011	5057	528	0.038
L	4/1/2011	5059	528	0.036
L	7/1/2011	5062	528	0.037
L	10/1/2011	5064	528	0.032
L	1/1/2012	5066	528	0.028
L	4/1/2012	5067	528	0.032
L	7/1/2012	5072	528	0.033
L	10/1/2012	5074	528	0.038
L	4/1/2008	22810	2913	0.024
L	7/1/2008	22811	2913	0.024
L	10/1/2008	22807	2913	0.024

9/30/2009	2009
9/30/2009	2009
12/31/2009	2009
12/31/2009	2009
3/31/2010	2010
6/30/2010	2010
9/30/2010	2010
12/31/2010	2010
3/31/2011	2011
6/30/2011	2011
9/30/2011	2011
12/31/2011	2011
6/30/2012	2012
9/30/2012	2012
3/31/2013	2013
6/30/2013	2013
9/30/2014	2014
9/30/2011	2011
3/31/2008	2008
3/31/2008	2008
3/31/2008	2008
6/30/2008	2008
6/30/2008	2008
6/30/2008	2008
9/30/2008	2008
9/30/2008	2008
9/30/2008	2008
12/31/2008	2008
3/31/2009	2009
6/30/2009	2009
9/30/2009	2009
12/31/2009	2009
3/31/2010	2010
6/30/2010	2010
9/30/2010	2010
12/31/2010	2010
3/31/2011	2011
6/30/2011	2011
9/30/2011	2011
12/31/2011	2011
3/31/2012	2012
6/30/2012	2012
9/30/2012	2012
12/31/2012	2012
6/30/2008	2008
9/30/2008	2008
12/31/2008	2008

06	NM	NM3524932
06	NM	NM3524932
06	NM	NM3524932
06	NM	NM3524932
06	NM	NM3524932
06	NM	NM3524932
06	NM	NM3524932
06	NM	NM3524932
06	NM	NM3524932
06	NM	NM3524932
06	NM	NM3524932
06	NM	NM3525033
06	NM	NM3532409
06	NM	NM3532409
06	NM	NM3532409
06	NM	NM3532409
06	NM	NM3532409
06	NM	NM3532409
06	NM	NM3532409
06	NM	NM3532409
06	NM	NM3532409
06	NM	NM3532409
06	NM	NM3532409
06	NM	NM3532409
06	NM	NM3532409
06	NM	NM3532409
06	NM	NM3532409
06	NM	NM3532409
06	NM	NM3532409
06	NM	NM3532409
06	NM	NM3532409
06	NM	NM3532409
06	NM	NM3532409
06	NM	NM3535123
06	NM	NM3535123
06	NM	NM3535123
06	NM	NM3535123
06	NM	NM3535123
06	NM	NM3535123
06	NM	NM3535123
06	NM	NM3535123
06	NM	NM3535123
06	NM	NM3535123
06	NM	NM3535123
06	NM	NM3535123
06	NM	NM3535123
06	NM	NM3535123
06	NM	NM3535123

BELEN WATER SYSTEM	A	CWS
BELEN WATER SYSTEM	A	CWS
BELEN WATER SYSTEM	A	CWS
BELEN WATER SYSTEM	A	CWS
BELEN WATER SYSTEM	A	CWS
BELEN WATER SYSTEM	A	CWS
BELEN WATER SYSTEM	A	CWS
BELEN WATER SYSTEM	A	CWS
BELEN WATER SYSTEM	A	CWS
BELEN WATER SYSTEM	A	CWS
BELEN WATER SYSTEM	A	CWS
BLUEWATER WATER AND SANITATION DISTRICT	A	CWS
G AND S WATER WORKS	A	CWS
G AND S WATER WORKS	A	CWS
G AND S WATER WORKS	A	CWS
G AND S WATER WORKS	A	CWS
G AND S WATER WORKS	A	CWS
G AND S WATER WORKS	A	CWS
G AND S WATER WORKS	A	CWS
G AND S WATER WORKS	A	CWS
G AND S WATER WORKS	A	CWS
G AND S WATER WORKS	A	CWS
G AND S WATER WORKS	A	CWS
G AND S WATER WORKS	A	CWS
G AND S WATER WORKS	A	CWS
G AND S WATER WORKS	A	CWS
G AND S WATER WORKS	A	CWS
G AND S WATER WORKS	A	CWS
G AND S WATER WORKS	A	CWS
G AND S WATER WORKS	A	CWS
G AND S WATER WORKS	A	CWS
G AND S WATER WORKS	A	CWS
G AND S WATER WORKS	A	CWS
ALGODONES WUA	A	CWS
ALGODONES WUA	A	CWS
ALGODONES WUA	A	CWS
ALGODONES WUA	A	CWS
ALGODONES WUA	A	CWS
ALGODONES WUA	A	CWS
ALGODONES WUA	A	CWS
ALGODONES WUA	A	CWS
ALGODONES WUA	A	CWS
ALGODONES WUA	A	CWS
ALGODONES WUA	A	CWS
ALGODONES WUA	A	CWS
ALGODONES WUA	A	CWS
ALGODONES WUA	A	CWS

9780	3,301-10,000	GW
9780	3,301-10,000	GW
9780	3,301-10,000	GW
9780	3,301-10,000	GW
9780	3,301-10,000	GW
9780	3,301-10,000	GW
9780	3,301-10,000	GW
9780	3,301-10,000	GW
9780	3,301-10,000	GW
9780	3,301-10,000	GW
9780	3,301-10,000	GW
450	101-500	GW
48	<=100	GW
48	<=100	GW
48	<=100	GW
48	<=100	GW
48	<=100	GW
48	<=100	GW
48	<=100	GW
48	<=100	GW
48	<=100	GW
48	<=100	GW
48	<=100	GW
48	<=100	GW
48	<=100	GW
48	<=100	GW
48	<=100	GW
48	<=100	GW
48	<=100	GW
48	<=100	GW
48	<=100	GW
48	<=100	GW
675	501-1,000	GW
675	501-1,000	GW
675	501-1,000	GW
675	501-1,000	GW
675	501-1,000	GW
675	501-1,000	GW
675	501-1,000	GW
675	501-1,000	GW
675	501-1,000	GW
675	501-1,000	GW
675	501-1,000	GW
675	501-1,000	GW
675	501-1,000	GW

L	1/1/2009	22812	2913	0.023
L	4/1/2009	22813	2913	0.023
L	7/1/2009	22818	2913	0.024
L	10/1/2009	22819	2913	0.024
L	1/1/2010	22820	2913	0.024
L	4/1/2010	22821	2913	0.024
L	7/1/2010	22825	2913	0.024
L	10/1/2010	22826	2913	0.024
L	1/1/2011	22828	2913	0.023
L	4/1/2011	22829	2913	0.023
L	7/1/2011	22830	2913	0.023
L	4/1/2013	51925	2915	0.013
P	10/1/2008	40035	3194	0.042
P	1/1/2009	40037	3194	0.042
P	4/1/2009	40039	3194	0.04
P	7/1/2009	40076	3194	0.036
P	1/1/2010	40075	3194	0.028
P	4/1/2010	40074	3194	0.028
P	7/1/2010	40073	3194	0.028
P	10/1/2010	40072	3194	0.029
P	1/1/2011	40071	3194	0.03
P	4/1/2011	40070	3194	0.03
P	7/1/2011	40069	3194	0.03
P	10/1/2011	40068	3194	0.029
P	1/1/2012	40108	3194	0.029
P	4/1/2012	40107	3194	0.029
P	7/1/2012	40106	3194	0.03
P	10/1/2012	40105	3194	0.03
P	1/1/2013	40119	3194	0.03
P	4/1/2013	40118	3194	0.03
P	7/1/2013	40144	3194	0.03
P	10/1/2013	40143	3194	0.03
P	1/1/2014	40151	3194	0.03
L	1/1/2009	128813	927	0.019
L	4/1/2009	128814	927	0.019
L	7/1/2009	128815	927	0.019
L	10/1/2009	128812	927	0.019
L	1/1/2010	128817	927	0.019
L	4/1/2010	128816	927	0.019
L	7/1/2010	128818	927	0.019
L	10/1/2010	128819	927	0.019
L	1/1/2011	128820	927	0.019
L	4/1/2011	128822	927	0.019
L	7/1/2011	128823	927	0.019
L	10/1/2011	128824	927	0.02
L	1/1/2012	128826	927	0.02
L	4/1/2012	128825	927	0.02

3/31/2009	2009
6/30/2009	2009
9/30/2009	2009
12/31/2009	2009
3/31/2010	2010
6/30/2010	2010
9/30/2010	2010
12/31/2010	2010
3/31/2011	2011
6/30/2011	2011
9/30/2011	2011
6/30/2013	2013
12/31/2008	2008
3/31/2009	2009
6/30/2009	2009
9/30/2009	2009
3/31/2010	2010
6/30/2010	2010
9/30/2010	2010
12/31/2010	2010
3/31/2011	2011
6/30/2011	2011
9/30/2011	2011
12/31/2011	2011
3/31/2012	2012
6/30/2012	2012
9/30/2012	2012
12/31/2012	2012
3/31/2013	2013
6/30/2013	2013
9/30/2013	2013
12/31/2013	2013
3/31/2014	2014
3/31/2009	2009
6/30/2009	2009
9/30/2009	2009
12/31/2009	2009
3/31/2010	2010
6/30/2010	2010
9/30/2010	2010
12/31/2010	2010
3/31/2011	2011
6/30/2011	2011
9/30/2011	2011
12/31/2011	2011
3/31/2012	2012
6/30/2012	2012

06	NM	NM3535123
06	NM	NM3535123
06	NM	NM3535123
06	NM	NM3535123
06	NM	NM3535123
06	NM	NM3535123
06	NM	NM3535123
06	NM	NM3535123
06	NM	NM3535123
06	NM	NM3543623
06	NM	NM3543623
06	NM	NM3543623
06	NM	NM3543623
06	NM	NM3543623
06	NM	NM3543623
06	NM	NM3543623
06	NM	NM3543623
06	NM	NM3543623
06	NM	NM3543623
06	NM	NM3543623
06	NM	NM3543623
06	NM	NM3571026
06	NM	NM3571026
06	NM	NM3571026
06	NM	NM3571026
06	NM	NM3571026
06	NM	NM3571026
06	NM	NM3571026
06	NM	NM3571026
06	NM	NM3571026
06	NM	NM3571026
06	NM	NM3571026
06	NM	NM3571026
06	NM	NM3571026
06	NM	NM3571026
06	NM	NM3571026
06	NM	NM3571026
06	NM	NM3571026
06	NM	NM3571026
06	NM	NM3571026
06	NM	NM3571026
06	NM	NM3571026
06	NM	NM3571026
06	NM	NM3571026
06	NM	NM3571026
06	NM	NM3571026
06	NM	NM3573928

ALGODONES WUA	A	CWS
ALGODONES WUA	A	CWS
ALGODONES WUA	A	CWS
ALGODONES WUA	A	CWS
ALGODONES WUA	A	CWS
ALGODONES WUA	A	CWS
ALGODONES WUA	A	CWS
ALGODONES WUA	A	CWS
ALGODONES WUA	A	CWS
PLACITAS WEST WATER CO-OP	A	CWS
PLACITAS WEST WATER CO-OP	A	CWS
PLACITAS WEST WATER CO-OP	A	CWS
PLACITAS WEST WATER CO-OP	A	CWS
PLACITAS WEST WATER CO-OP	A	CWS
PLACITAS WEST WATER CO-OP	A	CWS
PLACITAS WEST WATER CO-OP	A	CWS
PLACITAS WEST WATER CO-OP	A	CWS
PLACITAS WEST WATER CO-OP	A	CWS
PLACITAS WEST WATER CO-OP	A	CWS
PLACITAS WEST WATER CO-OP	A	CWS
PLACITAS WEST WATER CO-OP	A	CWS
JUNIPER HILLS MHP	A	CWS
JUNIPER HILLS MHP	A	CWS
JUNIPER HILLS MHP	A	CWS
JUNIPER HILLS MHP	A	CWS
JUNIPER HILLS MHP	A	CWS
JUNIPER HILLS MHP	A	CWS
JUNIPER HILLS MHP	A	CWS
JUNIPER HILLS MHP	A	CWS
JUNIPER HILLS MHP	A	CWS
JUNIPER HILLS MHP	A	CWS
JUNIPER HILLS MHP	A	CWS
JUNIPER HILLS MHP	A	CWS
JUNIPER HILLS MHP	A	CWS
JUNIPER HILLS MHP	A	CWS
JUNIPER HILLS MHP	A	CWS
JUNIPER HILLS MHP	A	CWS
JUNIPER HILLS MHP	A	CWS
JUNIPER HILLS MHP	A	CWS
JUNIPER HILLS MHP	A	CWS
JUNIPER HILLS MHP	A	CWS
JUNIPER HILLS MHP	A	CWS
JUNIPER HILLS MHP	A	CWS
JUNIPER HILLS MHP	A	CWS
JUNIPER HILLS MHP	A	CWS
SAN ANTONIO MDWCA	A	CWS

675	501-1,000	GW
675	501-1,000	GW
675	501-1,000	GW
675	501-1,000	GW
675	501-1,000	GW
675	501-1,000	GW
675	501-1,000	GW
675	501-1,000	GW
675	501-1,000	GW
110	101-500	GW
110	101-500	GW
110	101-500	GW
110	101-500	GW
110	101-500	GW
110	101-500	GW
110	101-500	GW
110	101-500	GW
110	101-500	GW
110	101-500	GW
110	101-500	GW
110	101-500	GW
60	<=100	GW
60	<=100	GW
60	<=100	GW
60	<=100	GW
60	<=100	GW
60	<=100	GW
60	<=100	GW
60	<=100	GW
60	<=100	GW
60	<=100	GW
60	<=100	GW
60	<=100	GW
60	<=100	GW
60	<=100	GW
60	<=100	GW
60	<=100	GW
60	<=100	GW
60	<=100	GW
60	<=100	GW
60	<=100	GW
60	<=100	GW
60	<=100	GW
60	<=100	GW
60	<=100	GW
60	<=100	GW
950	501-1,000	GW

L	7/1/2012	128827	927	0.02
L	10/1/2012	128828	927	0.02
L	1/1/2013	128830	927	0.02
L	4/1/2013	128831	927	0.02
L	7/1/2013	128832	927	0.02
L	10/1/2013	128833	927	0.02
L	1/1/2014	128834	927	0.019
L	4/1/2014	128835	927	0.019
L	7/1/2014	128836	927	0.02
P	4/1/2008	482518	3342	0.012
P	7/1/2008	482517	3342	0.015
P	10/1/2008	482523	3342	0.014
P	1/1/2009	482522	3342	0.011
P	4/1/2009	482524	3342	0.011
P	7/1/2009	482540	3342	0.011
P	10/1/2009	482525	3342	0.011
P	1/1/2010	482526	3342	0.011
P	7/1/2011	482538	3342	0.011
P	10/1/2011	482537	3342	0.011
P	1/1/2012	482539	3342	0.011
P	4/1/2012	482541	3342	0.011
P	1/1/2008	11512		0.01275
P	7/1/2008	11511	3722	0.013
P	10/1/2008	11510	3722	0.013
P	1/1/2009	11509	3722	0.013
P	4/1/2009	11518	3722	0.02
P	7/1/2009	11519	3722	0.022
P	10/1/2009	11537	3722	0.019
P	1/1/2010	11536	3722	0.022
P	4/1/2010	11535	3722	0.015
P	7/1/2010	11534	3722	0.017
P	10/1/2010	11533	3722	0.018
P	1/1/2011	11532	3722	0.019
P	4/1/2011	11542	3722	0.019
P	7/1/2011	11543	3722	0.019
P	10/1/2011	11544	3722	0.019
P	1/1/2012	11545	3722	0.018
P	4/1/2012	11546	3722	0.019
P	7/1/2012	11551	3722	0.019
P	10/1/2012	11552	3722	0.019
P	1/1/2013	11553	3722	0.019
P	4/1/2013	11554	3722	0.019
P	7/1/2013	11555	3722	0.019
P	10/1/2013	11556	3722	0.015
P	1/1/2014	11557	3722	0.015
P	4/1/2014	11558	3722	0.015
L	1/1/2012	2108	3766	0.011

9/30/2012	2012
12/31/2012	2012
3/31/2013	2013
6/30/2013	2013
9/30/2013	2013
12/31/2013	2013
3/31/2014	2014
6/30/2014	2014
9/30/2014	2014
6/30/2008	2008
9/30/2008	2008
12/31/2008	2008
3/31/2009	2009
6/30/2009	2009
9/30/2009	2009
12/31/2009	2009
3/31/2010	2010
9/30/2011	2011
12/31/2011	2011
3/31/2012	2012
6/30/2012	2012
12/31/2008	2008
9/30/2008	2008
12/31/2008	2008
3/31/2009	2009
6/30/2009	2009
9/30/2009	2009
12/31/2009	2009
3/31/2010	2010
6/30/2010	2010
9/30/2010	2010
12/31/2010	2010
3/31/2011	2011
6/30/2011	2011
9/30/2011	2011
12/31/2011	2011
3/31/2012	2012
6/30/2012	2012
9/30/2012	2012
12/31/2012	2012
3/31/2013	2013
6/30/2013	2013
9/30/2013	2013
12/31/2013	2013
3/31/2014	2014
6/30/2014	2014
3/31/2012	2012

06	NM	NM3576723
06	NM	NM3576723
06	NM	NM3576723
06	NM	NM3576723
06	NM	NM3576723
06	NM	NM3576723
06	NM	NM3576723
06	NM	NM3576723
06	NM	NM3576723
06	NM	NM3576723
06	NM	NM3576723
06	NM	NM3576723
06	NM	NM3576723
06	NM	NM3576723
06	NM	NM3576723
06	NM	NM3576723
06	NM	NM3576723
06	NM	NM3576723
06	NM	NM3576723
06	NM	NM3576723
06	NM	NM3576723
06	NM	NM3576723
06	NM	NM3576723
06	NM	NM3576723
06	NM	NM3576723
06	NM	NM3576723
06	NM	NM3576723
06	NM	NM3576723
06	NM	NM3576723
06	NM	NM3576723
06	NM	NM3581126
06	NM	NM3581126
06	NM	NM3581126
06	NM	NM3581126
06	NM	NM3581126
06	NM	NM3581126
06	NM	NM3581126
06	NM	NM3581126
06	NM	NM3581126
06	NM	NM3581126
06	NM	NM3581126
06	NM	NM3581126
06	NM	NM3581126
06	NM	NM3581126
06	NM	NM3581126
06	NM	NM3581126
06	NM	NM3581126
06	NM	NM3581126
06	NM	NM3581126
06	NM	NM3581126
06	NM	NM3581126

PLACITAS TRAILS WATER COOP	A	CWS
PLACITAS TRAILS WATER COOP	A	CWS
PLACITAS TRAILS WATER COOP	A	CWS
PLACITAS TRAILS WATER COOP	A	CWS
PLACITAS TRAILS WATER COOP	A	CWS
PLACITAS TRAILS WATER COOP	A	CWS
PLACITAS TRAILS WATER COOP	A	CWS
PLACITAS TRAILS WATER COOP	A	CWS
PLACITAS TRAILS WATER COOP	A	CWS
PLACITAS TRAILS WATER COOP	A	CWS
PLACITAS TRAILS WATER COOP	A	CWS
PLACITAS TRAILS WATER COOP	A	CWS
PLACITAS TRAILS WATER COOP	A	CWS
PLACITAS TRAILS WATER COOP	A	CWS
PLACITAS TRAILS WATER COOP	A	CWS
PLACITAS TRAILS WATER COOP	A	CWS
PLACITAS TRAILS WATER COOP	A	CWS
PLACITAS TRAILS WATER COOP	A	CWS
PLACITAS TRAILS WATER COOP	A	CWS
PLACITAS TRAILS WATER COOP	A	CWS
PLACITAS TRAILS WATER COOP	A	CWS
PLACITAS TRAILS WATER COOP	A	CWS
PLACITAS TRAILS WATER COOP	A	CWS
PLACITAS TRAILS WATER COOP	A	CWS
PLACITAS TRAILS WATER COOP	A	CWS
PLACITAS TRAILS WATER COOP	A	CWS
PLACITAS TRAILS WATER COOP	A	CWS
POJOAQUE VALLEY SCHOOL DISTRICT	A	NTNCWS
POJOAQUE VALLEY SCHOOL DISTRICT	A	NTNCWS
POJOAQUE VALLEY SCHOOL DISTRICT	A	NTNCWS
POJOAQUE VALLEY SCHOOL DISTRICT	A	NTNCWS
POJOAQUE VALLEY SCHOOL DISTRICT	A	NTNCWS
POJOAQUE VALLEY SCHOOL DISTRICT	A	NTNCWS
POJOAQUE VALLEY SCHOOL DISTRICT	A	NTNCWS
POJOAQUE VALLEY SCHOOL DISTRICT	A	NTNCWS
POJOAQUE VALLEY SCHOOL DISTRICT	A	NTNCWS
POJOAQUE VALLEY SCHOOL DISTRICT	A	NTNCWS
POJOAQUE VALLEY SCHOOL DISTRICT	A	NTNCWS
POJOAQUE VALLEY SCHOOL DISTRICT	A	NTNCWS
POJOAQUE VALLEY SCHOOL DISTRICT	A	NTNCWS
POJOAQUE VALLEY SCHOOL DISTRICT	A	NTNCWS
POJOAQUE VALLEY SCHOOL DISTRICT	A	NTNCWS
POJOAQUE VALLEY SCHOOL DISTRICT	A	NTNCWS
POJOAQUE VALLEY SCHOOL DISTRICT	A	NTNCWS

355	101-500	GW
355	101-500	GW
355	101-500	GW
355	101-500	GW
355	101-500	GW
355	101-500	GW
355	101-500	GW
355	101-500	GW
355	101-500	GW
355	101-500	GW
355	101-500	GW
355	101-500	GW
355	101-500	GW
355	101-500	GW
355	101-500	GW
355	101-500	GW
355	101-500	GW
355	101-500	GW
355	101-500	GW
355	101-500	GW
355	101-500	GW
355	101-500	GW
355	101-500	GW
355	101-500	GW
355	101-500	GW
355	101-500	GW
1500	1,001-3,300	GW
1500	1,001-3,300	GW
1500	1,001-3,300	GW
1500	1,001-3,300	GW
1500	1,001-3,300	GW
1500	1,001-3,300	GW
1500	1,001-3,300	GW
1500	1,001-3,300	GW
1500	1,001-3,300	GW
1500	1,001-3,300	GW
1500	1,001-3,300	GW
1500	1,001-3,300	GW
1500	1,001-3,300	GW
1500	1,001-3,300	GW
1500	1,001-3,300	GW
1500	1,001-3,300	GW
1500	1,001-3,300	GW
1500	1,001-3,300	GW

P	4/1/2008	3514		0.017
P	7/1/2008	3513		0.035
P	10/1/2008	3521	9994	0.03675
P	1/1/2009	3522		0.03825
P	1/1/2009	3541	9994	0.044
P	4/1/2009	3527	9994	0.042
P	7/1/2009	3529	9994	0.042
P	10/1/2009	3525	3811	0.031
P	10/1/2009	3526	9994	0.04
P	1/1/2010	3524	9994	0.039
P	4/1/2010	3536	9994	0.038
P	7/1/2010	3537	9994	0.038
P	10/1/2010	3538	9994	0.037
P	1/1/2011	3539	9994	0.036
P	4/1/2011	3542	9994	0.037
P	7/1/2011	3559	9994	0.038
P	10/1/2011	3561	9994	0.04
P	1/1/2012	3562	9994	0.043
P	4/1/2012	3565	9994	0.044
P	7/1/2012	3566	9994	0.043
P	10/1/2012	3569	9994	0.041
P	10/1/2012	3570	3811	0.032
P	1/1/2013	3574	9994	0.041
P	4/1/2013	3576	9994	0.04
P	7/1/2013	3577	9994	0.037
P	10/1/2013	3580	9994	0.03
P	1/1/2014	3582	9994	0.021
P	4/1/2014	3583	9994	0.014
L	4/1/2008	231	7713	0.023
L	7/1/2008	208	7713	0.023
L	7/1/2008	228	7713	0.023
L	10/1/2008	207	7713	0.023
L	10/1/2008	227	7713	0.022
L	1/1/2009	226	7713	0.022
L	4/1/2009	209	7713	0.022
L	7/1/2009	217	7713	0.021
L	10/1/2009	216	7713	0.022
L	1/1/2010	215	7713	0.021
L	4/1/2010	214	7713	0.023
L	7/1/2010	213	7713	0.021
L	10/1/2010	212	7713	0.021
L	1/1/2011	225	7713	0.021
L	4/1/2011	230	7713	0.019
L	7/1/2011	232	7713	0.022
L	1/1/2013	233	13516	0.015
L	4/1/2013	236	13516	0.019
L	7/1/2013	237	13516	0.022

6/30/2008	2008
9/30/2008	2008
12/31/2008	2008
3/31/2009	2009
3/31/2009	2009
6/30/2009	2009
9/30/2009	2009
12/31/2009	2009
12/31/2009	2009
3/31/2010	2010
6/30/2010	2010
9/30/2010	2010
12/31/2010	2010
3/31/2011	2011
6/30/2011	2011
9/30/2011	2011
12/31/2011	2011
3/31/2012	2012
6/30/2012	2012
9/30/2012	2012
12/31/2012	2012
12/31/2012	2012
3/31/2013	2013
6/30/2013	2013
9/30/2013	2013
12/31/2013	2013
3/31/2014	2014
6/30/2014	2014
6/30/2008	2008
9/30/2008	2008
9/30/2008	2008
12/31/2008	2008
12/31/2008	2008
3/31/2009	2009
6/30/2009	2009
9/30/2009	2009
12/31/2009	2009
3/31/2010	2010
6/30/2010	2010
9/30/2010	2010
12/31/2010	2010
3/31/2011	2011
6/30/2011	2011
9/30/2011	2011
3/31/2013	2013
6/30/2013	2013
9/30/2013	2013

06	NM	NM3581126
06	NM	NM3581126
06	NM	NM3581126
06	NM	NM3590123
06	NM	NM3598726
06	NM	NM3598726
06	NM	NM3598726
06	NM	NM3598726
06	NM	NM3598726
06	NM	NM3598726
06	NM	NM3598726
06	NM	NM3598726
06	NM	NM3598726
06	NM	NM3598726
06	NM	NM3598726
06	OK	OK1020801
06	OK	OK1020801
06	OK	OK1020801
06	OK	OK2000802
06	OK	OK2000802
06	OK	OK2000802
06	OK	OK2000802
06	OK	OK2000802
06	OK	OK2000802
06	OK	OK2000808
06	OK	OK2000808
06	OK	OK2000808
06	OK	OK2000808
06	OK	OK2000808
06	OK	OK2000808
06	OK	OK2000808
06	OK	OK2000808
06	OK	OK2000808
06	OK	OK2000808
06	OK	OK2000808
06	OK	OK2000808
06	OK	OK2000808
06	OK	OK2000808
06	OK	OK2000808
06	OK	OK2000808
06	OK	OK2000808
06	OK	OK2000808
06	OK	OK2000808
06	OK	OK2000808
06	OK	OK2000808
06	OK	OK2000808

POJOAQUE VALLEY SCHOOL DISTRICT	A	NTNCWS
POJOAQUE VALLEY SCHOOL DISTRICT	A	NTNCWS
POJOAQUE VALLEY SCHOOL DISTRICT	A	NTNCWS
JEMEZ VALLEY PUBLIC SCHOOLS	A	NTNCWS
NAMBE HEADSTART	A	NTNCWS
NAMBE HEADSTART	A	NTNCWS
NAMBE HEADSTART	A	NTNCWS
NAMBE HEADSTART	A	NTNCWS
NAMBE HEADSTART	A	NTNCWS
NAMBE HEADSTART	A	NTNCWS
NAMBE HEADSTART	A	NTNCWS
NAMBE HEADSTART	A	NTNCWS
NAMBE HEADSTART	A	NTNCWS
NAMBE HEADSTART	A	NTNCWS
NAMBE HEADSTART	A	NTNCWS
NORMAN	A	CWS
NORMAN	A	CWS
NORMAN	A	CWS
CADDO CO RWD #1 (LOOKEBA)	A	CWS
CADDO CO RWD #1 (LOOKEBA)	A	CWS
CADDO CO RWD #1 (LOOKEBA)	A	CWS
CADDO CO RWD #1 (LOOKEBA)	A	CWS
CADDO CO RWD #1 (LOOKEBA)	A	CWS
CADDO CO RWD #1 (LOOKEBA)	A	CWS
EAKLY DEVELOPMENT CORP	A	CWS
EAKLY DEVELOPMENT CORP	A	CWS
EAKLY DEVELOPMENT CORP	A	CWS
EAKLY DEVELOPMENT CORP	A	CWS
EAKLY DEVELOPMENT CORP	A	CWS
EAKLY DEVELOPMENT CORP	A	CWS
EAKLY DEVELOPMENT CORP	A	CWS
EAKLY DEVELOPMENT CORP	A	CWS
EAKLY DEVELOPMENT CORP	A	CWS
EAKLY DEVELOPMENT CORP	A	CWS
EAKLY DEVELOPMENT CORP	A	CWS
EAKLY DEVELOPMENT CORP	A	CWS
EAKLY DEVELOPMENT CORP	A	CWS
EAKLY DEVELOPMENT CORP	A	CWS
EAKLY DEVELOPMENT CORP	A	CWS
EAKLY DEVELOPMENT CORP	A	CWS
EAKLY DEVELOPMENT CORP	A	CWS
EAKLY DEVELOPMENT CORP	A	CWS
EAKLY DEVELOPMENT CORP	A	CWS
EAKLY DEVELOPMENT CORP	A	CWS
EAKLY DEVELOPMENT CORP	A	CWS
EAKLY DEVELOPMENT CORP	A	CWS

1500	1,001-3,300	GW
1500	1,001-3,300	GW
1500	1,001-3,300	GW
400	101-500	GW
40	<=100	GW
40	<=100	GW
40	<=100	GW
40	<=100	GW
40	<=100	GW
40	<=100	GW
40	<=100	GW
40	<=100	GW
40	<=100	GW
40	<=100	GW
40	<=100	GW
65880	50,001-100,000	SW
65880	50,001-100,000	SW
65880	50,001-100,000	SW
275	101-500	GW
275	101-500	GW
275	101-500	GW
275	101-500	GW
275	101-500	GW
275	101-500	GW
277	101-500	GW
277	101-500	GW
277	101-500	GW
277	101-500	GW
277	101-500	GW
277	101-500	GW
277	101-500	GW
277	101-500	GW
277	101-500	GW
277	101-500	GW
277	101-500	GW
277	101-500	GW
277	101-500	GW
277	101-500	GW
277	101-500	GW
277	101-500	GW
277	101-500	GW
277	101-500	GW
277	101-500	GW
277	101-500	GW
277	101-500	GW
277	101-500	GW
277	101-500	GW

L	10/1/2013	241	13516	0.017
L	1/1/2014	242	13516	0.017
L	4/1/2014	243	13516	0.012
P	1/1/2007	511615		0.01695
P	1/1/2012	61327	5041	0.013
P	4/1/2012	61329	5041	0.019
P	7/1/2012	61331	5041	0.021
P	10/1/2012	61333	5041	0.021
P	1/1/2013	61336	5041	0.021
P	4/1/2013	61339	5041	0.021
P	7/1/2013	61340	5041	0.021
P	10/1/2013	61347	5041	0.022
P	1/1/2014	61349	5041	0.022
P	4/1/2014	61350	5041	0.021
P	7/1/2014	61354	5041	0.02
L	10/1/2013	64798	26223	0.013
L	1/1/2014	64799	26223	0.013
L	1/1/2014	64800	11367	0.011
L	10/1/2011	278515	19362	11
L	7/1/2012	278516	19362	0.011
L	10/1/2012	278517	19362	0.011
L	1/1/2013	278518	19362	0.011
L	1/1/2014	278524	19362	0.03
L	4/1/2014	278525	19362	0.031
L	1/1/2006	282011	20781	0.014
L	1/1/2006	282012	20779	0.014
L	4/1/2006	282013	20781	0.013
L	4/1/2006	282014	20779	0.015
L	7/1/2006	282015	20781	0.013
L	7/1/2006	282016	20779	0.015
L	10/1/2006	282017	20781	0.014
L	10/1/2006	282018	20779	0.015
L	1/1/2007	282019	20781	0.014
L	1/1/2007	282020	20779	0.015
L	4/1/2007	282021	20781	0.014
L	4/1/2007	282022	20779	0.014
L	7/1/2007	282009	20779	0.014
L	7/1/2007	282010	20781	0.014
L	10/1/2007	282023	20779	0.014
L	10/1/2007	282025	20781	0.014
L	1/1/2008	282028	20779	0.014
L	1/1/2008	282029	20781	0.013
L	4/1/2008	282026	20781	0.012
L	4/1/2008	282027	20779	0.013
L	7/1/2008	282030	20781	0.012
L	7/1/2008	282031	20779	0.013
L	10/1/2008	282032	20781	0.012

12/31/2013	2013
3/31/2014	2014
6/30/2014	2014
3/31/2007	2007
3/31/2012	2012
6/30/2012	2012
9/30/2012	2012
12/31/2012	2012
3/31/2013	2013
6/30/2013	2013
9/30/2013	2013
12/31/2013	2013
3/31/2014	2014
6/30/2014	2014
9/30/2014	2014
12/31/2013	2013
3/31/2014	2014
3/31/2014	2014
12/31/2011	2011
9/30/2012	2012
12/31/2012	2012
3/31/2013	2013
3/31/2014	2014
6/30/2014	2014
3/31/2006	2006
3/31/2006	2006
6/30/2006	2006
6/30/2006	2006
9/30/2006	2006
9/30/2006	2006
12/31/2006	2006
12/31/2006	2006
3/31/2007	2007
3/31/2007	2007
6/30/2007	2007
6/30/2007	2007
9/30/2007	2007
9/30/2007	2007
12/31/2007	2007
12/31/2007	2007
3/31/2008	2008
3/31/2008	2008
6/30/2008	2008
6/30/2008	2008
9/30/2008	2008
9/30/2008	2008
12/31/2008	2008

06	OK	OK2000808
06	OK	OK2000808
06	OK	OK2000808
06	OK	OK2000808
06	OK	OK2000808
06	OK	OK2000808
06	OK	OK2000808
06	OK	OK2000808
06	OK	OK2000808
06	OK	OK2000808
06	OK	OK2000808
06	OK	OK2000808
06	OK	OK2000808
06	OK	OK2000808
06	OK	OK2000808
06	OK	OK2000808
06	OK	OK2000808
06	OK	OK2000808
06	OK	OK2000808
06	OK	OK2000808
06	OK	OK2000808
06	OK	OK2000808
06	OK	OK2000808
06	OK	OK2000808
06	OK	OK2000808
06	OK	OK2000808
06	OK	OK2000808
06	OK	OK2000808
06	OK	OK2000808
06	OK	OK2000808
06	OK	OK2000808
06	OK	OK2000808
06	OK	OK2000808
06	OK	OK2000808
06	OK	OK2000808
06	OK	OK2000808
06	OK	OK2000808
06	OK	OK2000808
06	OK	OK2000808
06	OK	OK2000808
06	OK	OK2000808
06	OK	OK2000808
06	OK	OK2000808
06	OK	OK2000808
06	OK	OK2000808
06	OK	OK2000808
06	OK	OK2000809
06	OK	OK2000809

EAKLY DEVELOPMENT CORP	A	CWS
EAKLY DEVELOPMENT CORP	A	CWS
EAKLY DEVELOPMENT CORP	A	CWS
EAKLY DEVELOPMENT CORP	A	CWS
EAKLY DEVELOPMENT CORP	A	CWS
EAKLY DEVELOPMENT CORP	A	CWS
EAKLY DEVELOPMENT CORP	A	CWS
EAKLY DEVELOPMENT CORP	A	CWS
EAKLY DEVELOPMENT CORP	A	CWS
EAKLY DEVELOPMENT CORP	A	CWS
EAKLY DEVELOPMENT CORP	A	CWS
EAKLY DEVELOPMENT CORP	A	CWS
EAKLY DEVELOPMENT CORP	A	CWS
EAKLY DEVELOPMENT CORP	A	CWS
EAKLY DEVELOPMENT CORP	A	CWS
EAKLY DEVELOPMENT CORP	A	CWS
EAKLY DEVELOPMENT CORP	A	CWS
EAKLY DEVELOPMENT CORP	A	CWS
EAKLY DEVELOPMENT CORP	A	CWS
EAKLY DEVELOPMENT CORP	A	CWS
EAKLY DEVELOPMENT CORP	A	CWS
EAKLY DEVELOPMENT CORP	A	CWS
EAKLY DEVELOPMENT CORP	A	CWS
EAKLY DEVELOPMENT CORP	A	CWS
EAKLY DEVELOPMENT CORP	A	CWS
EAKLY DEVELOPMENT CORP	A	CWS
EAKLY DEVELOPMENT CORP	A	CWS
EAKLY DEVELOPMENT CORP	A	CWS
EAKLY DEVELOPMENT CORP	A	CWS
EAKLY DEVELOPMENT CORP	A	CWS
EAKLY DEVELOPMENT CORP	A	CWS
EAKLY DEVELOPMENT CORP	A	CWS
EAKLY DEVELOPMENT CORP	A	CWS
EAKLY DEVELOPMENT CORP	A	CWS
EAKLY DEVELOPMENT CORP	A	CWS
EAKLY DEVELOPMENT CORP	A	CWS
EAKLY DEVELOPMENT CORP	A	CWS
EAKLY DEVELOPMENT CORP	A	CWS
EAKLY DEVELOPMENT CORP	A	CWS
EAKLY DEVELOPMENT CORP	A	CWS
EAKLY DEVELOPMENT CORP	A	CWS
EAKLY DEVELOPMENT CORP	A	CWS
EAKLY DEVELOPMENT CORP	A	CWS
EAKLY DEVELOPMENT CORP	A	CWS
EAKLY DEVELOPMENT CORP	A	CWS
EAKLY DEVELOPMENT CORP	A	CWS
EAKLY DEVELOPMENT CORP	A	CWS
HINTON	A	CWS
HINTON	A	CWS

277	101-500	GW
277	101-500	GW
277	101-500	GW
277	101-500	GW
277	101-500	GW
277	101-500	GW
277	101-500	GW
277	101-500	GW
277	101-500	GW
277	101-500	GW
277	101-500	GW
277	101-500	GW
277	101-500	GW
277	101-500	GW
277	101-500	GW
277	101-500	GW
277	101-500	GW
277	101-500	GW
277	101-500	GW
277	101-500	GW
277	101-500	GW
277	101-500	GW
277	101-500	GW
277	101-500	GW
277	101-500	GW
277	101-500	GW
277	101-500	GW
277	101-500	GW
277	101-500	GW
277	101-500	GW
277	101-500	GW
277	101-500	GW
277	101-500	GW
277	101-500	GW
277	101-500	GW
277	101-500	GW
277	101-500	GW
277	101-500	GW
277	101-500	GW
277	101-500	GW
277	101-500	GW
277	101-500	GW
277	101-500	GW
277	101-500	GW
277	101-500	GW
277	101-500	GW
277	101-500	GW
2600	1,001-3,300	GW
2600	1,001-3,300	GW

L	10/1/2008	282033	20779	0.013
L	1/1/2009	282036	20781	0.014
L	1/1/2009	282037	20779	0.014
L	4/1/2009	282038	20781	0.015
L	4/1/2009	282039	20779	0.014
L	7/1/2009	282040	20781	0.015
L	7/1/2009	282041	20779	0.015
L	10/1/2009	282042	20779	0.015
L	10/1/2009	282043	20781	0.015
L	1/1/2010	282044	20779	0.015
L	1/1/2010	282045	20781	0.015
L	4/1/2010	282046	20779	0.016
L	4/1/2010	282047	20781	0.016
L	7/1/2010	282048	20781	0.016
L	7/1/2010	282049	20779	0.016
L	10/1/2010	282050	20779	0.015
L	10/1/2010	282051	20781	0.015
L	1/1/2011	282052	20781	0.015
L	1/1/2011	282053	20779	0.015
L	4/1/2011	282054	20781	0.016
L	4/1/2011	282055	20779	0.015
L	7/1/2011	282056	20781	0.016
L	7/1/2011	282057	20779	0.015
L	10/1/2011	282058	20781	0.016
L	10/1/2011	282059	20779	0.015
L	1/1/2012	282060	20781	0.017
L	1/1/2012	282061	20779	0.016
L	4/1/2012	282062	20781	0.017
L	4/1/2012	282063	20779	0.017
L	7/1/2012	282065	20781	0.017
L	7/1/2012	282066	20779	0.018
L	10/1/2012	282067	20781	0.017
L	10/1/2012	282068	20779	0.018
L	1/1/2013	282071	20779	0.016
L	1/1/2013	282072	20781	0.016
L	4/1/2013	282073	20781	0.015
L	4/1/2013	282074	20779	0.015
L	7/1/2013	282075	20781	0.015
L	7/1/2013	282076	20779	0.015
L	10/1/2013	282077	20779	0.014
L	10/1/2013	282078	20781	0.014
L	1/1/2014	282079	20781	0.015
L	1/1/2014	282080	20779	0.015
L	4/1/2014	282081	20779	0.015
L	4/1/2014	282082	20781	0.016
L	4/1/2009	143311	21412	0.011
L	7/1/2009	143312	21412	0.011

12/31/2008	2008
3/31/2009	2009
3/31/2009	2009
6/30/2009	2009
6/30/2009	2009
9/30/2009	2009
9/30/2009	2009
12/31/2009	2009
12/31/2009	2009
3/31/2010	2010
3/31/2010	2010
6/30/2010	2010
6/30/2010	2010
9/30/2010	2010
9/30/2010	2010
12/31/2010	2010
12/31/2010	2010
3/31/2011	2011
3/31/2011	2011
6/30/2011	2011
6/30/2011	2011
9/30/2011	2011
9/30/2011	2011
12/31/2011	2011
12/31/2011	2011
3/31/2012	2012
3/31/2012	2012
6/30/2012	2012
6/30/2012	2012
9/30/2012	2012
9/30/2012	2012
12/31/2012	2012
12/31/2012	2012
3/31/2013	2013
3/31/2013	2013
6/30/2013	2013
6/30/2013	2013
9/30/2013	2013
9/30/2013	2013
12/31/2013	2013
12/31/2013	2013
3/31/2014	2014
3/31/2014	2014
6/30/2014	2014
6/30/2014	2014
6/30/2009	2009
9/30/2009	2009

06	OK	OK2000809
06	OK	OK2000809
06	OK	OK2000809
06	OK	OK2000809
06	OK	OK2000809
06	OK	OK2000809
06	OK	OK2000809
06	OK	OK2000809
06	OK	OK2000809
06	OK	OK2000809
06	OK	OK2000809
06	OK	OK2000809
06	OK	OK2000809
06	OK	OK2000809
06	OK	OK2000922
06	OK	OK2000922
06	OK	OK2000922
06	OK	OK2001702
06	OK	OK2001702
06	OK	OK2001702
06	OK	OK2001702
06	OK	OK2001702
06	OK	OK2001702
06	OK	OK2001702
06	OK	OK2001702
06	OK	OK2002413
06	OK	OK2002413
06	OK	OK2002413
06	OK	OK2002413
06	OK	OK2002413
06	OK	OK2002413
06	OK	OK2002413
06	OK	OK2002413
06	OK	OK2002413
06	OK	OK2002413
06	OK	OK2002413
06	OK	OK2002633
06	OK	OK2002633
06	OK	OK2002633
06	OK	OK2002633
06	OK	OK2002633
06	OK	OK2002633
06	OK	OK2002633
06	OK	OK2002711
06	OK	OK2002711
06	OK	OK2004254
06	OK	OK2004254
06	OK	OK2004254

HINTON	A	CWS
HINTON	A	CWS
HINTON	A	CWS
HINTON	A	CWS
HINTON	A	CWS
HINTON	A	CWS
HINTON	A	CWS
HINTON	A	CWS
HINTON	A	CWS
HINTON	A	CWS
HINTON	A	CWS
HINTON	A	CWS
HINTON	A	CWS
MUSTANG	A	CWS
MUSTANG	A	CWS
MUSTANG	A	CWS
COTTON CO RWD #2	A	CWS
COTTON CO RWD #2	A	CWS
COTTON CO RWD #2	A	CWS
COTTON CO RWD #2	A	CWS
COTTON CO RWD #2	A	CWS
COTTON CO RWD #2	A	CWS
COTTON CO RWD #2	A	CWS
COTTON CO RWD #2	A	CWS
FAIRMONT	A	CWS
FAIRMONT	A	CWS
FAIRMONT	A	CWS
FAIRMONT	A	CWS
FAIRMONT	A	CWS
FAIRMONT	A	CWS
FAIRMONT	A	CWS
FAIRMONT	A	CWS
FAIRMONT	A	CWS
FAIRMONT	A	CWS
GRADY CO RWD #7 (NINNEKAH)	A	CWS
GRADY CO RWD #7 (NINNEKAH)	A	CWS
GRADY CO RWD #7 (NINNEKAH)	A	CWS
GRADY CO RWD #7 (NINNEKAH)	A	CWS
GRADY CO RWD #7 (NINNEKAH)	A	CWS
GRADY CO RWD #7 (NINNEKAH)	A	CWS
GRADY CO RWD #7 (NINNEKAH)	A	CWS
DEER CREEK	A	CWS
DEER CREEK	A	CWS
MERIDIAN WATER SUPPLY	A	CWS
MERIDIAN WATER SUPPLY	A	CWS
MERIDIAN WATER SUPPLY	A	CWS

2600	1,001-3,300	GW
2600	1,001-3,300	GW
2600	1,001-3,300	GW
2600	1,001-3,300	GW
2600	1,001-3,300	GW
2600	1,001-3,300	GW
2600	1,001-3,300	GW
2600	1,001-3,300	GW
2600	1,001-3,300	GW
2600	1,001-3,300	GW
2600	1,001-3,300	GW
2600	1,001-3,300	GW
2600	1,001-3,300	GW
15435	10,001-50,000	SWP
15435	10,001-50,000	SWP
15435	10,001-50,000	SWP
2000	1,001-3,300	GW
2000	1,001-3,300	GW
2000	1,001-3,300	GW
2000	1,001-3,300	GW
2000	1,001-3,300	GW
2000	1,001-3,300	GW
2000	1,001-3,300	GW
2000	1,001-3,300	GW
147	101-500	GW
147	101-500	GW
147	101-500	GW
147	101-500	GW
147	101-500	GW
147	101-500	GW
147	101-500	GW
147	101-500	GW
147	101-500	GW
147	101-500	GW
147	101-500	GW
2425	1,001-3,300	GW
2425	1,001-3,300	GW
2425	1,001-3,300	GW
2425	1,001-3,300	GW
2425	1,001-3,300	GW
2425	1,001-3,300	GW
2425	1,001-3,300	GW
147	101-500	GW
147	101-500	GW
54	<=100	GW
54	<=100	GW
54	<=100	GW

L	10/1/2009	143315	21412	0.012
L	1/1/2010	143318	21412	0.012
L	4/1/2010	143320	21412	0.012
L	7/1/2010	143321	21412	0.011
L	10/1/2010	143323	21412	0.011
L	1/1/2011	143324	21412	0.011
L	10/1/2012	143329	21414	0.011
L	10/1/2012	143330	21412	0.012
L	1/1/2013	143331	21412	12
L	4/1/2013	143332	21412	0.011
L	7/1/2013	143333	21412	0.012
L	10/1/2013	143334	21412	0.011
L	1/1/2014	143335	21412	0.011
L	7/1/2013	40328	19594	0.013
L	10/1/2013	40329	19594	0.015
L	1/1/2014	40332	19594	0.011
L	7/1/2012	134322	24378	0.014
L	10/1/2012	134323	24378	0.014
L	1/1/2013	134325	24378	0.013
L	4/1/2013	134326	24378	0.013
L	7/1/2013	134327	24378	0.013
L	10/1/2013	134329	24378	0.013
L	1/1/2014	134330	24378	0.013
L	4/1/2014	134331	24378	0.013
L	1/1/2009	267811	23542	0.014
L	4/1/2009	267813	23542	0.014
L	7/1/2009	267814	23542	0.014
L	10/1/2009	267815	23542	0.013
L	1/1/2010	267817	23542	0.011
L	10/1/2011	267847	23542	0.011
L	1/1/2012	267849	23542	0.011
L	4/1/2012	267857	23542	0.011
L	7/1/2012	267862	23542	0.012
L	10/1/2012	267863	23542	0.012
L	1/1/2013	267866	23542	0.011
L	10/1/2007	197433	25146	10.4
L	4/1/2008	197410	25146	0.011
L	7/1/2008	197409	25146	0.012
L	10/1/2008	197411	25146	0.011
L	1/1/2009	197434	25146	0.012
L	4/1/2009	197435	25146	0.011
L	7/1/2009	197437	25146	0.011
L	1/1/2013	275352	23753	0.011
L	4/1/2013	275356	23753	0.011
L	10/1/2009	289045	23599	11.5
L	1/1/2010	289051	23599	0.023
L	4/1/2010	289050	23599	0.023

12/31/2009	2009
3/31/2010	2010
6/30/2010	2010
9/30/2010	2010
12/31/2010	2010
3/31/2011	2011
12/31/2012	2012
12/31/2012	2012
3/31/2013	2013
6/30/2013	2013
9/30/2013	2013
12/31/2013	2013
3/31/2014	2014
9/30/2013	2013
12/31/2013	2013
3/31/2014	2014
9/30/2012	2012
12/31/2012	2012
3/31/2013	2013
6/30/2013	2013
9/30/2013	2013
12/31/2013	2013
3/31/2014	2014
6/30/2014	2014
3/31/2009	2009
6/30/2009	2009
9/30/2009	2009
12/31/2009	2009
3/31/2010	2010
12/31/2011	2011
3/31/2012	2012
6/30/2012	2012
9/30/2012	2012
12/31/2012	2012
3/31/2013	2013
12/31/2007	2007
6/30/2008	2008
9/30/2008	2008
12/31/2008	2008
3/31/2009	2009
6/30/2009	2009
9/30/2009	2009
3/31/2013	2013
6/30/2013	2013
12/31/2009	2009
3/31/2010	2010
6/30/2010	2010

06	OK	OK2004254
06	OK	OK2004254
06	OK	OK2004254
06	OK	OK2004254
06	OK	OK2004254
06	OK	OK2004254
06	OK	OK2004254
06	OK	OK2004254
06	OK	OK2004254
06	OK	OK2004254
06	OK	OK2004254
06	OK	OK2004254
06	OK	OK2004254
06	OK	OK2004254
06	OK	OK2004254
06	OK	OK2004254
06	OK	OK2004254
06	OK	OK2007501
06	OK	OK7005566
06	OK	OK7005566
06	TX	TX0020001
06	TX	TX0020001
06	TX	TX0020001
06	TX	TX0020001
06	TX	TX0020001
06	TX	TX0020001
06	TX	TX0020001
06	TX	TX0020001
06	TX	TX0020001
06	TX	TX0020001
06	TX	TX0020001
06	TX	TX0020001
06	TX	TX0020001
06	TX	TX0020001
06	TX	TX0020001
06	TX	TX0020001
06	TX	TX0020001
06	TX	TX0020001
06	TX	TX0020001
06	TX	TX0020001
06	TX	TX0020001
06	TX	TX0020001
06	TX	TX0020001
06	TX	TX0020001
06	TX	TX0020001
06	TX	TX0020001
06	TX	TX0020001
06	TX	TX0020001
06	TX	TX0020001
06	TX	TX0020001

MERIDIAN WATER SUPPLY	A	CWS
MERIDIAN WATER SUPPLY	A	CWS
MERIDIAN WATER SUPPLY	A	CWS
MERIDIAN WATER SUPPLY	A	CWS
MERIDIAN WATER SUPPLY	A	CWS
MERIDIAN WATER SUPPLY	A	CWS
MERIDIAN WATER SUPPLY	A	CWS
MERIDIAN WATER SUPPLY	A	CWS
MERIDIAN WATER SUPPLY	A	CWS
MERIDIAN WATER SUPPLY	A	CWS
MERIDIAN WATER SUPPLY	A	CWS
MERIDIAN WATER SUPPLY	A	CWS
MERIDIAN WATER SUPPLY	A	CWS
MERIDIAN WATER SUPPLY	A	CWS
MERIDIAN WATER SUPPLY	A	CWS
MERIDIAN WATER SUPPLY	A	CWS
CORN PWA	A	CWS
OKLA CHRISTIAN UNIVERSITY	A	CWS
OKLA CHRISTIAN UNIVERSITY	A	CWS
CITY OF ANDREWS	A	CWS
CITY OF ANDREWS	A	CWS
CITY OF ANDREWS	A	CWS
CITY OF ANDREWS	A	CWS
CITY OF ANDREWS	A	CWS
CITY OF ANDREWS	A	CWS
CITY OF ANDREWS	A	CWS
CITY OF ANDREWS	A	CWS
CITY OF ANDREWS	A	CWS
CITY OF ANDREWS	A	CWS
CITY OF ANDREWS	A	CWS
CITY OF ANDREWS	A	CWS
CITY OF ANDREWS	A	CWS
CITY OF ANDREWS	A	CWS
CITY OF ANDREWS	A	CWS
CITY OF ANDREWS	A	CWS
CITY OF ANDREWS	A	CWS
CITY OF ANDREWS	A	CWS
CITY OF ANDREWS	A	CWS
CITY OF ANDREWS	A	CWS
CITY OF ANDREWS	A	CWS
CITY OF ANDREWS	A	CWS
CITY OF ANDREWS	A	CWS
CITY OF ANDREWS	A	CWS
CITY OF ANDREWS	A	CWS
CITY OF ANDREWS	A	CWS
CITY OF ANDREWS	A	CWS
CITY OF ANDREWS	A	CWS
CITY OF ANDREWS	A	CWS

54	<=100	GW
54	<=100	GW
54	<=100	GW
54	<=100	GW
54	<=100	GW
54	<=100	GW
54	<=100	GW
54	<=100	GW
54	<=100	GW
54	<=100	GW
54	<=100	GW
54	<=100	GW
54	<=100	GW
54	<=100	GW
54	<=100	GW
54	<=100	GW
591	501-1,000	GW
1800	1,001-3,300	GW
1800	1,001-3,300	GW
11088	10,001-50,000	GW
11088	10,001-50,000	GW
11088	10,001-50,000	GW
11088	10,001-50,000	GW
11088	10,001-50,000	GW
11088	10,001-50,000	GW
11088	10,001-50,000	GW
11088	10,001-50,000	GW
11088	10,001-50,000	GW
11088	10,001-50,000	GW
11088	10,001-50,000	GW
11088	10,001-50,000	GW
11088	10,001-50,000	GW
11088	10,001-50,000	GW
11088	10,001-50,000	GW
11088	10,001-50,000	GW
11088	10,001-50,000	GW
11088	10,001-50,000	GW
11088	10,001-50,000	GW
11088	10,001-50,000	GW
11088	10,001-50,000	GW
11088	10,001-50,000	GW
11088	10,001-50,000	GW
11088	10,001-50,000	GW
11088	10,001-50,000	GW
11088	10,001-50,000	GW
11088	10,001-50,000	GW

L	7/1/2010	289055	23599	0.02
L	10/1/2010	289053	23599	0.023
L	1/1/2011	289054	23599	0.011
L	4/1/2011	289067	23599	0.011
L	7/1/2011	289068	23599	0.014
L	10/1/2011	289070	23599	0.014
L	1/1/2012	289071	23599	0.02
L	4/1/2012	289075	23599	0.019
L	7/1/2012	289077	23599	0.019
L	10/1/2012	289082	23599	0.019
L	1/1/2013	289084	23599	0.019
L	4/1/2013	289086	23599	0.019
L	7/1/2013	289089	23599	0.017
L	10/1/2013	289091	23599	0.024
L	1/1/2014	289125	23599	0.026
L	4/1/2014	289124	23599	0.03
L	10/1/2012	300126	23655	0.011
P	7/1/2011	238811	15563	0.017
P	10/1/2011	238812	15563	0.014
L	4/1/2006	1906		0.01505
L	7/1/2006	2107		0.02115
L	10/1/2006	2307		0.0293
L	1/1/2007	2607		0.02725
L	4/1/2007	2707		0.0242
L	7/1/2007	2908		0.024525
L	10/1/2007	3108		0.023225
L	1/1/2008	3308		0.024
L	4/1/2008	3608		0.0274
L	7/1/2008	80040947	47373	0.028275
L	10/1/2008	80049247	47373	0.027325
L	1/1/2009	90060501	47373	0.026475
L	4/1/2009	90062852	47373	0.02655
L	7/1/2009	90063868	47373	0.02705
L	10/1/2009	90066188	47373	0.027725
L	1/1/2010	100066944	47373	0.0313
L	4/1/2010	100067755	47373	0.030275
L	7/1/2010	100068094	47373	0.030075
L	10/1/2010	100068261	47373	0.0304
L	1/1/2011	100068800	47373	0.032
L	4/1/2011	100068799	47373	0.033
L	7/1/2011	100068804	47373	0.034
L	10/1/2011	100068803	47373	0.035
L	1/1/2012	100068808	47373	0.03
L	4/1/2012	100068816	47373	0.03
L	7/1/2012	100068819	47373	0.03
L	10/1/2012	100068825	47373	0.031
L	1/1/2013	100068838	47373	0.033

9/30/2010	2010
12/31/2010	2010
3/31/2011	2011
6/30/2011	2011
9/30/2011	2011
12/31/2011	2011
3/31/2012	2012
6/30/2012	2012
9/30/2012	2012
12/31/2012	2012
3/31/2013	2013
6/30/2013	2013
9/30/2013	2013
12/31/2013	2013
3/31/2014	2014
6/30/2014	2014
12/31/2012	2012
9/30/2011	2011
12/31/2011	2011
6/30/2006	2006
9/30/2006	2006
12/31/2006	2006
3/31/2007	2007
6/30/2007	2007
9/30/2007	2007
12/31/2007	2007
3/31/2008	2008
6/30/2008	2008
9/30/2008	2008
12/31/2008	2008
3/31/2009	2009
6/30/2009	2009
9/30/2009	2009
12/31/2009	2009
3/31/2010	2010
6/30/2010	2010
9/30/2010	2010
12/31/2010	2010
3/31/2011	2011
6/30/2011	2011
9/30/2011	2011
12/31/2011	2011
3/31/2012	2012
6/30/2012	2012
9/30/2012	2012
12/31/2012	2012
3/31/2013	2013

06	TX	TX0020001
06	TX	TX0020001
06	TX	TX0020001
06	TX	TX0020001
06	TX	TX0020001
06	TX	TX0020001
06	TX	TX0020001
06	TX	TX0020001
06	TX	TX0020001
06	TX	TX0020001
06	TX	TX0020001
06	TX	TX0020001
06	TX	TX0130018
06	TX	TX0130018
06	TX	TX0130018
06	TX	TX0130018
06	TX	TX0130018
06	TX	TX0130018
06	TX	TX0130018
06	TX	TX0130018
06	TX	TX0130018
06	TX	TX0130018
06	TX	TX0130018
06	TX	TX0130018
06	TX	TX0130018
06	TX	TX0130018
06	TX	TX0130018
06	TX	TX0130018
06	TX	TX0130018
06	TX	TX0130018
06	TX	TX0130018
06	TX	TX0130018
06	TX	TX0130018
06	TX	TX0130018
06	TX	TX0130018
06	TX	TX0130018
06	TX	TX0130018
06	TX	TX0130018
06	TX	TX0130018
06	TX	TX0130018
06	TX	TX0130018
06	TX	TX0130018
06	TX	TX0130018
06	TX	TX0130018
06	TX	TX0130018
06	TX	TX0130018
06	TX	TX0130018

CITY OF ANDREWS	A	CWS
CITY OF ANDREWS	A	CWS
CITY OF ANDREWS	A	CWS
CITY OF ANDREWS	A	CWS
CITY OF ANDREWS	A	CWS
CITY OF ANDREWS	A	CWS
CITY OF ANDREWS	A	CWS
CITY OF ANDREWS	A	CWS
CITY OF ANDREWS	A	CWS
CITY OF ANDREWS	A	CWS
CITY OF ANDREWS	A	CWS
CITY OF ANDREWS	A	CWS
BLUEBERRY HILLS WATERWORKS	A	CWS
BLUEBERRY HILLS WATERWORKS	A	CWS
BLUEBERRY HILLS WATERWORKS	A	CWS
BLUEBERRY HILLS WATERWORKS	A	CWS
BLUEBERRY HILLS WATERWORKS	A	CWS
BLUEBERRY HILLS WATERWORKS	A	CWS
BLUEBERRY HILLS WATERWORKS	A	CWS
BLUEBERRY HILLS WATERWORKS	A	CWS
BLUEBERRY HILLS WATERWORKS	A	CWS
BLUEBERRY HILLS WATERWORKS	A	CWS
BLUEBERRY HILLS WATERWORKS	A	CWS
BLUEBERRY HILLS WATERWORKS	A	CWS
BLUEBERRY HILLS WATERWORKS	A	CWS
BLUEBERRY HILLS WATERWORKS	A	CWS
BLUEBERRY HILLS WATERWORKS	A	CWS
BLUEBERRY HILLS WATERWORKS	A	CWS
BLUEBERRY HILLS WATERWORKS	A	CWS
BLUEBERRY HILLS WATERWORKS	A	CWS
BLUEBERRY HILLS WATERWORKS	A	CWS
BLUEBERRY HILLS WATERWORKS	A	CWS
BLUEBERRY HILLS WATERWORKS	A	CWS
BLUEBERRY HILLS WATERWORKS	A	CWS
BLUEBERRY HILLS WATERWORKS	A	CWS
BLUEBERRY HILLS WATERWORKS	A	CWS
BLUEBERRY HILLS WATERWORKS	A	CWS
BLUEBERRY HILLS WATERWORKS	A	CWS
BLUEBERRY HILLS WATERWORKS	A	CWS
BLUEBERRY HILLS WATERWORKS	A	CWS
BLUEBERRY HILLS WATERWORKS	A	CWS
BLUEBERRY HILLS WATERWORKS	A	CWS
BLUEBERRY HILLS WATERWORKS	A	CWS
BLUEBERRY HILLS WATERWORKS	A	CWS
BLUEBERRY HILLS WATERWORKS	A	CWS
BLUEBERRY HILLS WATERWORKS	A	CWS
BLUEBERRY HILLS WATERWORKS	A	CWS
BLUEBERRY HILLS WATERWORKS	A	CWS
BLUEBERRY HILLS WATERWORKS	A	CWS

11088	10,001-50,000	GW
11088	10,001-50,000	GW
11088	10,001-50,000	GW
11088	10,001-50,000	GW
11088	10,001-50,000	GW
11088	10,001-50,000	GW
11088	10,001-50,000	GW
11088	10,001-50,000	GW
11088	10,001-50,000	GW
11088	10,001-50,000	GW
11088	10,001-50,000	GW
11088	10,001-50,000	GW
315	101-500	SWP
315	101-500	SWP
315	101-500	SWP
315	101-500	SWP
315	101-500	SWP
315	101-500	SWP
315	101-500	SWP
315	101-500	SWP
315	101-500	SWP
315	101-500	SWP
315	101-500	SWP
315	101-500	SWP
315	101-500	SWP
315	101-500	SWP
315	101-500	SWP
315	101-500	SWP
315	101-500	SWP
315	101-500	SWP
315	101-500	SWP
315	101-500	SWP
315	101-500	SWP
315	101-500	SWP
315	101-500	SWP
315	101-500	SWP
315	101-500	SWP
315	101-500	SWP
315	101-500	SWP
315	101-500	SWP
315	101-500	SWP
315	101-500	SWP
315	101-500	SWP
315	101-500	SWP
315	101-500	SWP
315	101-500	SWP
315	101-500	SWP

L	4/1/2013	100068843	47373	0.033
L	7/1/2013	100068846	47373	0.032
L	10/1/2013	100068851	64832	0.012
L	10/1/2013	100068853	47373	0.031
L	1/1/2014	100068861	47373	0.028
L	1/1/2014	100068862	64832	0.018
L	4/1/2014	100068866	64832	0.024
L	4/1/2014	100068867	47373	0.031
L	7/1/2014	100068869	47373	0.03
L	7/1/2014	100068872	64832	0.029
L	10/1/2014	100068877	64832	0.029
L	10/1/2014	100068879	47373	0.03
P	7/1/2006	407		0.01435
P	10/1/2006	507		0.0108625
P	1/1/2007	607		0.0128
P	4/1/2007	707		0.011775
P	7/1/2007	808		0.012125
P	10/1/2007	908		0.01185
P	1/1/2008	1008		0.0113675
P	4/1/2008	1108		0.0117925
P	7/1/2008	80040948	47670	0.0117175
P	10/1/2008	80049248	47670	0.0118675
P	1/1/2009	90060502	47670	0.012525
P	4/1/2009	90062853	47669	0.0113
P	7/1/2009	90063901	47669	0.012025
P	10/1/2009	90064689	47669	0.01225
P	1/1/2010	100066945	47669	0.01214
P	4/1/2010	100067756	47669	0.010905
P	4/1/2010	100068275	47673	0.017
P	4/1/2010	100068276	47671	0.019
P	7/1/2010	100068095	47670	0.011675
P	7/1/2010	100068268	47673	0.016
P	7/1/2010	100068273	47671	0.018
P	10/1/2010	100068262	47670	0.011675
P	10/1/2010	100068263	47671	0.018
P	10/1/2010	100068264	47673	0.0159
P	1/1/2011	100068270	47671	0.019
P	1/1/2011	100068271	47670	0.011
P	1/1/2011	100068278	47673	0.014
P	4/1/2011	100068272	47671	0.017
P	4/1/2011	100068274	47673	0.013
P	4/1/2011	100068277	47670	0.011
P	7/1/2011	100068280	47673	0.013
P	7/1/2011	100068281	47670	0.011
P	7/1/2011	100068282	47671	0.017
P	10/1/2011	100068279	47673	0.014
P	10/1/2011	100068283	47670	0.011

6/30/2013	2013
9/30/2013	2013
12/31/2013	2013
12/31/2013	2013
3/31/2014	2014
3/31/2014	2014
6/30/2014	2014
6/30/2014	2014
9/30/2014	2014
9/30/2014	2014
12/31/2014	2014
12/31/2014	2014
9/30/2006	2006
12/31/2006	2006
3/31/2007	2007
6/30/2007	2007
9/30/2007	2007
12/31/2007	2007
3/31/2008	2008
6/30/2008	2008
9/30/2008	2008
12/31/2008	2008
3/31/2009	2009
6/30/2009	2009
9/30/2009	2009
12/31/2009	2009
3/31/2010	2010
6/30/2010	2010
6/30/2010	2010
6/30/2010	2010
9/30/2010	2010
9/30/2010	2010
9/30/2010	2010
12/31/2010	2010
12/31/2010	2010
12/31/2010	2010
3/31/2011	2011
3/31/2011	2011
3/31/2011	2011
6/30/2011	2011
6/30/2011	2011
6/30/2011	2011
9/30/2011	2011
9/30/2011	2011
9/30/2011	2011
12/31/2011	2011
12/31/2011	2011

06	TX	TX0130018
06	TX	TX0130018
06	TX	TX0130018
06	TX	TX0130018
06	TX	TX0130018
06	TX	TX0130018
06	TX	TX0130018
06	TX	TX0130018
06	TX	TX0130018
06	TX	TX0130018
06	TX	TX0130018
06	TX	TX0130018
06	TX	TX0130018
06	TX	TX0130018
06	TX	TX0130058
06	TX	TX0130058
06	TX	TX0130058
06	TX	TX0130058
06	TX	TX0130058
06	TX	TX0130058
06	TX	TX0200011
06	TX	TX0200011
06	TX	TX0200032
06	TX	TX0200032
06	TX	TX0200032
06	TX	TX0200032
06	TX	TX0200037
06	TX	TX0200037
06	TX	TX0200037
06	TX	TX0200037
06	TX	TX0200037
06	TX	TX0200037
06	TX	TX0200037
06	TX	TX0200037
06	TX	TX0200037
06	TX	TX0200037
06	TX	TX0200037
06	TX	TX0200037
06	TX	TX0200037
06	TX	TX0200037
06	TX	TX0200037
06	TX	TX0200037
06	TX	TX0200037
06	TX	TX0200037
06	TX	TX0200037
06	TX	TX0200037

BLUEBERRY HILLS WATERWORKS	A	CWS
BLUEBERRY HILLS WATERWORKS	A	CWS
BLUEBERRY HILLS WATERWORKS	A	CWS
BLUEBERRY HILLS WATERWORKS	A	CWS
BLUEBERRY HILLS WATERWORKS	A	CWS
BLUEBERRY HILLS WATERWORKS	A	CWS
BLUEBERRY HILLS WATERWORKS	A	CWS
BLUEBERRY HILLS WATERWORKS	A	CWS
BLUEBERRY HILLS WATERWORKS	A	CWS
BLUEBERRY HILLS WATERWORKS	A	CWS
BLUEBERRY HILLS WATERWORKS	A	CWS
BLUEBERRY HILLS WATERWORKS	A	CWS
BLUEBERRY HILLS WATERWORKS	A	CWS
COUNTRY VILLA MOBILE HOME PARK	A	CWS
COUNTRY VILLA MOBILE HOME PARK	A	CWS
COUNTRY VILLA MOBILE HOME PARK	A	CWS
COUNTRY VILLA MOBILE HOME PARK	A	CWS
COUNTRY VILLA MOBILE HOME PARK	A	CWS
COUNTRY VILLA MOBILE HOME PARK	A	CWS
CITY OF DANBURY	A	CWS
CITY OF DANBURY	A	CWS
OAK MANOR MUD	A	CWS
OAK MANOR MUD	A	CWS
OAK MANOR MUD	A	CWS
OAK MANOR MUD	A	CWS
VILLAGE OF SURFSIDE BEACH	A	CWS
VILLAGE OF SURFSIDE BEACH	A	CWS
VILLAGE OF SURFSIDE BEACH	A	CWS
VILLAGE OF SURFSIDE BEACH	A	CWS
VILLAGE OF SURFSIDE BEACH	A	CWS
VILLAGE OF SURFSIDE BEACH	A	CWS
VILLAGE OF SURFSIDE BEACH	A	CWS
VILLAGE OF SURFSIDE BEACH	A	CWS
VILLAGE OF SURFSIDE BEACH	A	CWS
VILLAGE OF SURFSIDE BEACH	A	CWS
VILLAGE OF SURFSIDE BEACH	A	CWS
VILLAGE OF SURFSIDE BEACH	A	CWS
VILLAGE OF SURFSIDE BEACH	A	CWS
VILLAGE OF SURFSIDE BEACH	A	CWS
VILLAGE OF SURFSIDE BEACH	A	CWS
VILLAGE OF SURFSIDE BEACH	A	CWS
VILLAGE OF SURFSIDE BEACH	A	CWS
VILLAGE OF SURFSIDE BEACH	A	CWS
VILLAGE OF SURFSIDE BEACH	A	CWS
VILLAGE OF SURFSIDE BEACH	A	CWS
VILLAGE OF SURFSIDE BEACH	A	CWS
VILLAGE OF SURFSIDE BEACH	A	CWS

315	101-500	SWP
315	101-500	SWP
315	101-500	SWP
315	101-500	SWP
315	101-500	SWP
315	101-500	SWP
315	101-500	SWP
315	101-500	SWP
315	101-500	SWP
315	101-500	SWP
315	101-500	SWP
315	101-500	SWP
315	101-500	SWP
50	<=100	GW
50	<=100	GW
50	<=100	GW
50	<=100	GW
50	<=100	GW
50	<=100	GW
2325	1,001-3,300	GW
2325	1,001-3,300	GW
513	501-1,000	GW
513	501-1,000	GW
513	501-1,000	GW
513	501-1,000	GW
3081	1,001-3,300	GW
3081	1,001-3,300	GW
3081	1,001-3,300	GW
3081	1,001-3,300	GW
3081	1,001-3,300	GW
3081	1,001-3,300	GW
3081	1,001-3,300	GW
3081	1,001-3,300	GW
3081	1,001-3,300	GW
3081	1,001-3,300	GW
3081	1,001-3,300	GW
3081	1,001-3,300	GW
3081	1,001-3,300	GW
3081	1,001-3,300	GW
3081	1,001-3,300	GW
3081	1,001-3,300	GW
3081	1,001-3,300	GW
3081	1,001-3,300	GW
3081	1,001-3,300	GW
3081	1,001-3,300	GW

P	10/1/2011	100068284	47671	0.016
P	1/1/2012	100068285	47671	0.016
P	1/1/2012	100068286	47670	0.012
P	1/1/2012	100068287	47673	0.015
P	4/1/2012	100068288	47670	0.012
P	4/1/2012	100068289	47673	0.017
P	4/1/2012	100068290	47671	0.018
P	7/1/2012	100068291	47673	0.016
P	7/1/2012	100068292	47671	0.017
P	7/1/2012	100068293	47670	0.012
P	10/1/2012	100068300	47671	0.018
P	10/1/2012	100068301	47670	0.012
P	10/1/2012	100068302	47673	0.015
P	7/1/2013	100068849	47685	0.02
P	10/1/2013	100068847	47685	0.027
P	1/1/2014	100068852	47685	0.027
P	4/1/2014	100068859	47685	0.027
P	7/1/2014	100068863	47685	0.028
P	10/1/2014	100068872	47685	0.028
L	7/1/2014	12	48263	0.012
L	10/1/2014	13	48263	0.013
L	10/1/2013	5	48278	0.011
L	1/1/2014	8	48278	0.012
L	4/1/2014	9	48278	0.012
L	7/1/2014	10	48278	0.012
L	1/1/2009	90062823	48286	0.0127
L	4/1/2009	90062858	48286	0.010975
L	7/1/2009	90063869	48286	0.01155
L	10/1/2009	90066189	48286	0.014925
L	1/1/2010	100068347	48286	0.016
L	4/1/2010	100068279	48286	0.016
L	7/1/2010	100068276	48286	0.016
L	10/1/2010	100068267	48286	0.016225
L	1/1/2011	100068271	48286	0.016
L	4/1/2011	100068278	48286	0.014
L	7/1/2011	100068286	48286	0.013
L	10/1/2011	100068282	48286	0.015
L	1/1/2012	100068288	48286	0.016
L	4/1/2012	100068290	48286	0.016
L	7/1/2012	100068293	48286	0.016
L	10/1/2012	100068304	48286	0.015
L	1/1/2013	100068317	48286	0.012
L	4/1/2013	100068319	48286	0.012
L	7/1/2013	100068321	48286	0.012
L	10/1/2013	100068348	48286	0.013
L	1/1/2014	100068349	48286	0.013
L	4/1/2014	100068353	48286	0.013

12/31/2011	2011
3/31/2012	2012
3/31/2012	2012
3/31/2012	2012
6/30/2012	2012
6/30/2012	2012
6/30/2012	2012
9/30/2012	2012
9/30/2012	2012
9/30/2012	2012
12/31/2012	2012
12/31/2012	2012
12/31/2012	2012
9/30/2013	2013
12/31/2013	2013
3/31/2014	2014
6/30/2014	2014
9/30/2014	2014
12/31/2014	2014
9/30/2014	2014
12/31/2014	2014
12/31/2013	2013
3/31/2014	2014
6/30/2014	2014
9/30/2014	2014
3/31/2009	2009
6/30/2009	2009
9/30/2009	2009
12/31/2009	2009
3/31/2010	2010
6/30/2010	2010
9/30/2010	2010
12/31/2010	2010
3/31/2011	2011
6/30/2011	2011
9/30/2011	2011
12/31/2011	2011
3/31/2012	2012
6/30/2012	2012
9/30/2012	2012
12/31/2012	2012
3/31/2013	2013
6/30/2013	2013
9/30/2013	2013
12/31/2013	2013
3/31/2014	2014
6/30/2014	2014

06	TX	TX0200037
06	TX	TX0200037
06	TX	TX0200412
06	TX	TX0200412
06	TX	TX0200412
06	TX	TX0200412
06	TX	TX0200412
06	TX	TX0200412
06	TX	TX0200412
06	TX	TX0200412
06	TX	TX0200412
06	TX	TX0200412
06	TX	TX0200412
06	TX	TX0200412
06	TX	TX0200412
06	TX	TX0200412
06	TX	TX0200412
06	TX	TX0200412
06	TX	TX0200412
06	TX	TX0200412
06	TX	TX0200412
06	TX	TX0200412
06	TX	TX0200412
06	TX	TX0200412
06	TX	TX0200412
06	TX	TX0200412
06	TX	TX0200412
06	TX	TX0200412
06	TX	TX0200412
06	TX	TX0200412
06	TX	TX0200412
06	TX	TX0200412
06	TX	TX0200412
06	TX	TX0200412
06	TX	TX0200412
06	TX	TX0200412
06	TX	TX0200412
06	TX	TX0200412
06	TX	TX0200412
06	TX	TX0200412
06	TX	TX0200570
06	TX	TX0200570
06	TX	TX0200570
06	TX	TX0200570
06	TX	TX0200570
06	TX	TX0200570
06	TX	TX0200599
06	TX	TX0200599
06	TX	TX0200599
06	TX	TX0200599
06	TX	TX0200599
06	TX	TX0200599
06	TX	TX0200599

VILLAGE OF SURFSIDE BEACH	A	CWS
VILLAGE OF SURFSIDE BEACH	A	CWS
BRAZORIA COUNTY SHERIFFS OFFICE DETENTIO	A	CWS
BRAZORIA COUNTY SHERIFFS OFFICE DETENTIO	A	CWS
BRAZORIA COUNTY SHERIFFS OFFICE DETENTIO	A	CWS
BRAZORIA COUNTY SHERIFFS OFFICE DETENTIO	A	CWS
BRAZORIA COUNTY SHERIFFS OFFICE DETENTIO	A	CWS
BRAZORIA COUNTY SHERIFFS OFFICE DETENTIO	A	CWS
BRAZORIA COUNTY SHERIFFS OFFICE DETENTIO	A	CWS
BRAZORIA COUNTY SHERIFFS OFFICE DETENTIO	A	CWS
BRAZORIA COUNTY SHERIFFS OFFICE DETENTIO	A	CWS
BRAZORIA COUNTY SHERIFFS OFFICE DETENTIO	A	CWS
BRAZORIA COUNTY SHERIFFS OFFICE DETENTIO	A	CWS
BRAZORIA COUNTY SHERIFFS OFFICE DETENTIO	A	CWS
BRAZORIA COUNTY SHERIFFS OFFICE DETENTIO	A	CWS
BRAZORIA COUNTY SHERIFFS OFFICE DETENTIO	A	CWS
BRAZORIA COUNTY SHERIFFS OFFICE DETENTIO	A	CWS
BRAZORIA COUNTY SHERIFFS OFFICE DETENTIO	A	CWS
BRAZORIA COUNTY SHERIFFS OFFICE DETENTIO	A	CWS
BRAZORIA COUNTY SHERIFFS OFFICE DETENTIO	A	CWS
BRAZORIA COUNTY SHERIFFS OFFICE DETENTIO	A	CWS
BRAZORIA COUNTY SHERIFFS OFFICE DETENTIO	A	CWS
BRAZORIA COUNTY SHERIFFS OFFICE DETENTIO	A	CWS
BRAZORIA COUNTY SHERIFFS OFFICE DETENTIO	A	CWS
BRAZORIA COUNTY SHERIFFS OFFICE DETENTIO	A	CWS
BRAZORIA COUNTY SHERIFFS OFFICE DETENTIO	A	CWS
BRAZORIA COUNTY SHERIFFS OFFICE DETENTIO	A	CWS
BRAZORIA COUNTY SHERIFFS OFFICE DETENTIO	A	CWS
BRAZORIA COUNTY SHERIFFS OFFICE DETENTIO	A	CWS
BRAZORIA COUNTY SHERIFFS OFFICE DETENTIO	A	CWS
BRAZORIA COUNTY SHERIFFS OFFICE DETENTIO	A	CWS
BRAZORIA COUNTY SHERIFFS OFFICE DETENTIO	A	CWS
BAYOU SHADOWS WATER SYSTEM	A	CWS
BAYOU SHADOWS WATER SYSTEM	A	CWS
BAYOU SHADOWS WATER SYSTEM	A	CWS
BAYOU SHADOWS WATER SYSTEM	A	CWS
BAYOU SHADOWS WATER SYSTEM	A	CWS
BAYOU SHADOWS WATER SYSTEM	A	CWS
SAVANNAH PLANTATION SUBDIVISION	A	CWS
SAVANNAH PLANTATION SUBDIVISION	A	CWS
SAVANNAH PLANTATION SUBDIVISION	A	CWS
SAVANNAH PLANTATION SUBDIVISION	A	CWS
SAVANNAH PLANTATION SUBDIVISION	A	CWS
SAVANNAH PLANTATION SUBDIVISION	A	CWS
SAVANNAH PLANTATION SUBDIVISION	A	CWS

3081	1,001-3,300	GW
3081	1,001-3,300	GW
1350	1,001-3,300	GW
1350	1,001-3,300	GW
1350	1,001-3,300	GW
1350	1,001-3,300	GW
1350	1,001-3,300	GW
1350	1,001-3,300	GW
1350	1,001-3,300	GW
1350	1,001-3,300	GW
1350	1,001-3,300	GW
1350	1,001-3,300	GW
1350	1,001-3,300	GW
1350	1,001-3,300	GW
1350	1,001-3,300	GW
1350	1,001-3,300	GW
1350	1,001-3,300	GW
1350	1,001-3,300	GW
1350	1,001-3,300	GW
1350	1,001-3,300	GW
1350	1,001-3,300	GW
1350	1,001-3,300	GW
1350	1,001-3,300	GW
1350	1,001-3,300	GW
1350	1,001-3,300	GW
1350	1,001-3,300	GW
1350	1,001-3,300	GW
1350	1,001-3,300	GW
1350	1,001-3,300	GW
1350	1,001-3,300	GW
1350	1,001-3,300	GW
1350	1,001-3,300	GW
176	101-500	GW
176	101-500	GW
176	101-500	GW
176	101-500	GW
176	101-500	GW
176	101-500	GW
129	101-500	GW
129	101-500	GW
129	101-500	GW
129	101-500	GW
129	101-500	GW
129	101-500	GW
129	101-500	GW

L	7/1/2014	100068376	48286	0.012
L	10/1/2014	100068405	48286	0.011
L	4/1/2006	206		0.018925
L	10/1/2006	307		0.029
L	1/1/2007	407		0.028925
L	4/1/2007	507		0.038875
L	7/1/2007	608		0.03935
L	10/1/2007	708		0.038775
L	4/1/2008	908		0.0298
L	7/1/2008	80040957	48743	0.03095
L	10/1/2008	80049255	48743	0.031175
L	1/1/2009	90060509	48743	0.040575
L	4/1/2009	90062861	48743	0.0414
L	7/1/2009	90063789	48743	0.04035
L	10/1/2009	90064696	48743	0.04245
L	1/1/2010	100066954	48743	0.043925
L	4/1/2010	100067762	48743	0.04545
L	7/1/2010	100068028	48743	0.04665
L	10/1/2010	100068270	48743	0.040875
L	1/1/2011	100068849	48743	0.042
L	4/1/2011	100068850	48743	0.04
L	7/1/2011	100068854	48743	0.041
L	10/1/2011	100068853	48743	0.047
L	1/1/2012	100068855	48743	0.046
L	4/1/2012	100068856	48743	0.035
L	7/1/2012	100068858	48743	0.023
L	10/1/2012	100068860	48743	0.016
L	4/1/2013	100068866	48743	0.018
L	7/1/2013	100068868	48743	0.027
L	10/1/2013	100068870	48743	0.032
L	1/1/2014	100068873	48743	0.038
L	4/1/2014	100068875	48743	0.033
L	7/1/2014	100068876	48743	0.026
L	10/1/2014	100068877	48743	0.017
P	4/1/2013	100068895	48492	0.013
P	7/1/2013	100068898	48492	0.026
P	10/1/2013	100068901	48492	0.04
P	1/1/2014	100068903	48492	0.035
P	4/1/2014	100068907	48492	0.029
P	7/1/2014	100068908	48492	0.017
P	4/1/2006	506		0.012725
P	7/1/2006	607		0.019475
P	10/1/2006	707		0.02625
P	1/1/2007	807		0.0262
P	4/1/2007	907		0.026325
P	7/1/2007	1008		0.026525
P	4/1/2008	1108		0.013225

9/30/2014	2014
12/31/2014	2014
6/30/2006	2006
12/31/2006	2006
3/31/2007	2007
6/30/2007	2007
9/30/2007	2007
12/31/2007	2007
6/30/2008	2008
9/30/2008	2008
12/31/2008	2008
3/31/2009	2009
6/30/2009	2009
9/30/2009	2009
12/31/2009	2009
3/31/2010	2010
6/30/2010	2010
9/30/2010	2010
12/31/2010	2010
3/31/2011	2011
6/30/2011	2011
9/30/2011	2011
12/31/2011	2011
3/31/2012	2012
6/30/2012	2012
9/30/2012	2012
12/31/2012	2012
6/30/2013	2013
9/30/2013	2013
12/31/2013	2013
3/31/2014	2014
6/30/2014	2014
9/30/2014	2014
12/31/2014	2014
6/30/2013	2013
9/30/2013	2013
12/31/2013	2013
3/31/2014	2014
6/30/2014	2014
9/30/2014	2014
6/30/2006	2006
9/30/2006	2006
12/31/2006	2006
3/31/2007	2007
6/30/2007	2007
9/30/2007	2007
6/30/2008	2008

06	TX	TX0200599
06	TX	TX0200599
06	TX	TX0200599
06	TX	TX0200599
06	TX	TX0200599
06	TX	TX0200599
06	TX	TX0200599
06	TX	TX0200599
06	TX	TX0200599
06	TX	TX0200599
06	TX	TX0200599
06	TX	TX0200599
06	TX	TX0200599
06	TX	TX0200599
06	TX	TX0200599
06	TX	TX0200599
06	TX	TX0200599
06	TX	TX0200599
06	TX	TX0200599
06	TX	TX0200599
06	TX	TX0200599
06	TX	TX0360004
06	TX	TX0360004
06	TX	TX0360004
06	TX	TX0360004
06	TX	TX0360004
06	TX	TX0360004
06	TX	TX0360004
06	TX	TX0360004
06	TX	TX0360004
06	TX	TX0360004
06	TX	TX0360004
06	TX	TX0360004
06	TX	TX0360004
06	TX	TX0360004
06	TX	TX0360004
06	TX	TX0360004
06	TX	TX0360004
06	TX	TX0360004
06	TX	TX0360004
06	TX	TX0360004
06	TX	TX0360004
06	TX	TX0360004
06	TX	TX0360004
06	TX	TX0360004
06	TX	TX0360004
06	TX	TX0360004
06	TX	TX0360004
06	TX	TX0360004

SAVANNAH PLANTATION SUBDIVISION	A	CWS
SAVANNAH PLANTATION SUBDIVISION	A	CWS
SAVANNAH PLANTATION SUBDIVISION	A	CWS
SAVANNAH PLANTATION SUBDIVISION	A	CWS
SAVANNAH PLANTATION SUBDIVISION	A	CWS
SAVANNAH PLANTATION SUBDIVISION	A	CWS
SAVANNAH PLANTATION SUBDIVISION	A	CWS
SAVANNAH PLANTATION SUBDIVISION	A	CWS
SAVANNAH PLANTATION SUBDIVISION	A	CWS
SAVANNAH PLANTATION SUBDIVISION	A	CWS
SAVANNAH PLANTATION SUBDIVISION	A	CWS
SAVANNAH PLANTATION SUBDIVISION	A	CWS
SAVANNAH PLANTATION SUBDIVISION	A	CWS
SAVANNAH PLANTATION SUBDIVISION	A	CWS
SAVANNAH PLANTATION SUBDIVISION	A	CWS
SAVANNAH PLANTATION SUBDIVISION	A	CWS
SAVANNAH PLANTATION SUBDIVISION	A	CWS
SAVANNAH PLANTATION SUBDIVISION	A	CWS
SAVANNAH PLANTATION SUBDIVISION	A	CWS
SAVANNAH PLANTATION SUBDIVISION	A	CWS
SAVANNAH PLANTATION SUBDIVISION	A	CWS
COTTON BAYOU PARK	A	CWS
COTTON BAYOU PARK	A	CWS
COTTON BAYOU PARK	A	CWS
COTTON BAYOU PARK	A	CWS
COTTON BAYOU PARK	A	CWS
COTTON BAYOU PARK	A	CWS
COTTON BAYOU PARK	A	CWS
COTTON BAYOU PARK	A	CWS
COTTON BAYOU PARK	A	CWS
COTTON BAYOU PARK	A	CWS
COTTON BAYOU PARK	A	CWS
COTTON BAYOU PARK	A	CWS
COTTON BAYOU PARK	A	CWS
COTTON BAYOU PARK	A	CWS
COTTON BAYOU PARK	A	CWS
COTTON BAYOU PARK	A	CWS
COTTON BAYOU PARK	A	CWS
COTTON BAYOU PARK	A	CWS
COTTON BAYOU PARK	A	CWS
COTTON BAYOU PARK	A	CWS
COTTON BAYOU PARK	A	CWS
COTTON BAYOU PARK	A	CWS
COTTON BAYOU PARK	A	CWS
COTTON BAYOU PARK	A	CWS
COTTON BAYOU PARK	A	CWS

129	101-500	GW
129	101-500	GW
129	101-500	GW
129	101-500	GW
129	101-500	GW
129	101-500	GW
129	101-500	GW
129	101-500	GW
129	101-500	GW
129	101-500	GW
129	101-500	GW
129	101-500	GW
129	101-500	GW
129	101-500	GW
129	101-500	GW
129	101-500	GW
129	101-500	GW
129	101-500	GW
129	101-500	GW
129	101-500	GW
129	101-500	GW
114	101-500	GW
114	101-500	GW
114	101-500	GW
114	101-500	GW
114	101-500	GW
114	101-500	GW
114	101-500	GW
114	101-500	GW
114	101-500	GW
114	101-500	GW
114	101-500	GW
114	101-500	GW
114	101-500	GW
114	101-500	GW
114	101-500	GW
114	101-500	GW
114	101-500	GW
114	101-500	GW
114	101-500	GW
114	101-500	GW
114	101-500	GW
114	101-500	GW
114	101-500	GW
114	101-500	GW
114	101-500	GW
114	101-500	GW

P	7/1/2008	80041292	48517	0.02522
P	1/1/2009	90057943	48517	0.026566
P	10/1/2009	90066221	48517	0.027
P	4/1/2010	90066225	48517	0.02
P	7/1/2010	90066224	48517	0.02
P	10/1/2010	90066223	48517	0.029
P	1/1/2011	90066226	48517	0.03
P	4/1/2011	90066227	48517	0.03
P	7/1/2011	90066230	48517	0.032
P	10/1/2011	90066229	48517	0.031
P	1/1/2012	90066231	48517	0.031
P	4/1/2012	90066233	48517	0.03
P	7/1/2012	90066234	48517	0.028
P	10/1/2012	90066238	48517	0.031
P	1/1/2013	90066243	48517	0.03
P	4/1/2013	90066247	48517	0.027
P	7/1/2013	90066251	48517	0.026
P	10/1/2013	90066257	48517	0.027
P	1/1/2014	90066261	48517	0.027
P	4/1/2014	90066265	48517	0.02
P	7/1/2014	90066266	48517	0.014
P	4/1/2006	106		0.0128
P	7/1/2006	207		0.0196
P	10/1/2006	307		0.026725
P	1/1/2007	407		0.026175
P	4/1/2007	507		0.026175
P	7/1/2007	608		0.026675
P	10/1/2007	708		0.0257
P	1/1/2008	808		0.02555
P	4/1/2008	908		0.02615
P	7/1/2008	80040961	49150	0.024925
P	10/1/2008	80049259	49150	0.025525
P	1/1/2009	90060514	49150	0.026025
P	4/1/2009	90062866	49150	0.0267
P	7/1/2009	90063794	49150	0.027525
P	10/1/2009	90064702	49150	0.027625
P	4/1/2010	100069461	49150	0.029
P	7/1/2010	100069456	49150	0.03
P	10/1/2010	100069459	49150	0.03
P	1/1/2011	100069460	49150	0.03
P	4/1/2011	100069458	49150	0.03
P	7/1/2011	100069464	49150	0.029
P	10/1/2011	100069463	49150	0.028
P	1/1/2012	100069466	49150	0.027
P	4/1/2012	100069467	49150	0.025
P	7/1/2012	100069468	49150	0.026
P	10/1/2012	100069470	49150	0.025

9/30/2008	2008
3/31/2009	2009
12/31/2009	2009
6/30/2010	2010
9/30/2010	2010
12/31/2010	2010
3/31/2011	2011
6/30/2011	2011
9/30/2011	2011
12/31/2011	2011
3/31/2012	2012
6/30/2012	2012
9/30/2012	2012
12/31/2012	2012
3/31/2013	2013
6/30/2013	2013
9/30/2013	2013
12/31/2013	2013
3/31/2014	2014
6/30/2014	2014
9/30/2014	2014
6/30/2006	2006
9/30/2006	2006
12/31/2006	2006
3/31/2007	2007
6/30/2007	2007
9/30/2007	2007
12/31/2007	2007
3/31/2008	2008
6/30/2008	2008
9/30/2008	2008
12/31/2008	2008
3/31/2009	2009
6/30/2009	2009
9/30/2009	2009
12/31/2009	2009
6/30/2010	2010
9/30/2010	2010
12/31/2010	2010
3/31/2011	2011
6/30/2011	2011
9/30/2011	2011
12/31/2011	2011
3/31/2012	2012
6/30/2012	2012
9/30/2012	2012
12/31/2012	2012

06	TX	TX0360004
06	TX	TX0360004
06	TX	TX0360004
06	TX	TX0360004
06	TX	TX0360004
06	TX	TX0360100
06	TX	TX0360100
06	TX	TX0360100
06	TX	TX0360100
06	TX	TX0360100
06	TX	TX0360100
06	TX	TX0360100
06	TX	TX0360100
06	TX	TX0360100
06	TX	TX0360100
06	TX	TX0360100
06	TX	TX0360100
06	TX	TX0360100
06	TX	TX0360100
06	TX	TX0360100
06	TX	TX0360100
06	TX	TX0360100
06	TX	TX0360100
06	TX	TX0360100
06	TX	TX0360100
06	TX	TX0360100
06	TX	TX0360100
06	TX	TX0360100
06	TX	TX0400001
06	TX	TX0400001
06	TX	TX0400001
06	TX	TX0400001
06	TX	TX0400001
06	TX	TX0400001
06	TX	TX0400001
06	TX	TX0400001
06	TX	TX0400001
06	TX	TX0400001
06	TX	TX0400001
06	TX	TX0400001
06	TX	TX0400001
06	TX	TX0520001
06	TX	TX0520001
06	TX	TX0520001
06	TX	TX0520001
06	TX	TX0520001
06	TX	TX0520001
06	TX	TX0520001

COTTON BAYOU PARK	A	CWS
COTTON BAYOU PARK	A	CWS
COTTON BAYOU PARK	A	CWS
COTTON BAYOU PARK	A	CWS
COTTON BAYOU PARK	A	CWS
HACKBERRY CREEK SUBDIVISION	A	CWS
HACKBERRY CREEK SUBDIVISION	A	CWS
HACKBERRY CREEK SUBDIVISION	A	CWS
HACKBERRY CREEK SUBDIVISION	A	CWS
HACKBERRY CREEK SUBDIVISION	A	CWS
HACKBERRY CREEK SUBDIVISION	A	CWS
HACKBERRY CREEK SUBDIVISION	A	CWS
HACKBERRY CREEK SUBDIVISION	A	CWS
HACKBERRY CREEK SUBDIVISION	A	CWS
HACKBERRY CREEK SUBDIVISION	A	CWS
HACKBERRY CREEK SUBDIVISION	A	CWS
HACKBERRY CREEK SUBDIVISION	A	CWS
HACKBERRY CREEK SUBDIVISION	A	CWS
HACKBERRY CREEK SUBDIVISION	A	CWS
HACKBERRY CREEK SUBDIVISION	A	CWS
HACKBERRY CREEK SUBDIVISION	A	CWS
HACKBERRY CREEK SUBDIVISION	A	CWS
HACKBERRY CREEK SUBDIVISION	A	CWS
HACKBERRY CREEK SUBDIVISION	A	CWS
HACKBERRY CREEK SUBDIVISION	A	CWS
CITY OF MORTON	A	CWS
CITY OF MORTON	A	CWS
CITY OF MORTON	A	CWS
CITY OF MORTON	A	CWS
CITY OF MORTON	A	CWS
CITY OF MORTON	A	CWS
CITY OF MORTON	A	CWS
CITY OF MORTON	A	CWS
CITY OF MORTON	A	CWS
CITY OF MORTON	A	CWS
CITY OF MORTON	A	CWS
CITY OF MORTON	A	CWS
CITY OF CRANE	A	CWS
CITY OF CRANE	A	CWS
CITY OF CRANE	A	CWS
CITY OF CRANE	A	CWS
CITY OF CRANE	A	CWS
CITY OF CRANE	A	CWS
CITY OF CRANE	A	CWS

114	101-500	GW
114	101-500	GW
114	101-500	GW
114	101-500	GW
114	101-500	GW
177	101-500	GW
177	101-500	GW
177	101-500	GW
177	101-500	GW
177	101-500	GW
177	101-500	GW
177	101-500	GW
177	101-500	GW
177	101-500	GW
177	101-500	GW
177	101-500	GW
177	101-500	GW
177	101-500	GW
177	101-500	GW
177	101-500	GW
177	101-500	GW
177	101-500	GW
177	101-500	GW
177	101-500	GW
177	101-500	GW
2025	1,001-3,300	GW
2025	1,001-3,300	GW
2025	1,001-3,300	GW
2025	1,001-3,300	GW
2025	1,001-3,300	GW
2025	1,001-3,300	GW
2025	1,001-3,300	GW
2025	1,001-3,300	GW
2025	1,001-3,300	GW
2025	1,001-3,300	GW
2025	1,001-3,300	GW
2025	1,001-3,300	GW
2025	1,001-3,300	GW
3191	1,001-3,300	GW
3191	1,001-3,300	GW
3191	1,001-3,300	GW
3191	1,001-3,300	GW
3191	1,001-3,300	GW
3191	1,001-3,300	GW
3191	1,001-3,300	GW

P	1/1/2013	100069474	49150	0.021
P	4/1/2013	100069476	49150	0.019
P	1/1/2014	100069485	49150	0.015
P	4/1/2014	100069486	49150	0.012
P	7/1/2014	100069489	49150	0.012
P	7/1/2008	80040938	49210	0.020825
P	10/1/2008	80049260	49210	0.0309
P	1/1/2009	90060515	49210	0.0424875
P	4/1/2009	90062867	49210	0.0447125
P	7/1/2009	90063795	49210	0.0467125
P	10/1/2009	90064703	49210	0.0484625
P	1/1/2010	100066961	49210	0.0486
P	4/1/2010	100068904	49210	0.048
P	7/1/2010	100068905	49210	0.048
P	10/1/2010	100068908	49210	0.048
P	1/1/2011	100068906	49210	0.049
P	4/1/2011	100068907	49210	0.049
P	7/1/2011	100068910	49210	0.051
P	10/1/2011	100068911	49210	0.048
P	1/1/2012	100068912	49210	0.046
P	4/1/2012	100068913	49210	0.043
P	7/1/2012	100068914	49210	0.043
P	10/1/2012	100068920	49210	0.045
P	1/1/2013	100068925	49210	0.039
P	4/1/2013	100068927	49210	0.034
P	7/1/2013	100068929	49210	0.022
P	10/1/2013	100068931	49210	0.014
L	10/1/2011	970009232	49296	0.011
L	1/1/2012	970009237	49296	0.012
L	4/1/2012	970009241	49296	0.012
L	7/1/2012	970009261	49296	0.013
L	10/1/2012	970009264	49296	0.012
L	1/1/2013	970009276	49296	0.012
L	4/1/2013	970009283	49296	0.011
L	7/1/2013	970009289	49296	0.011
L	10/1/2013	970009293	49296	0.011
L	1/1/2014	970009297	49296	0.011
L	4/1/2014	970009299	49296	0.011
L	7/1/2014	970009342	49296	0.011
L	10/1/2014	970009343	49296	0.011
L	10/1/2006	107		0.013
L	1/1/2007	207		0.01375
L	4/1/2007	307		0.0136
L	7/1/2007	408		0.013625
L	10/1/2007	508		0.01345
L	1/1/2008	608		0.013
L	4/1/2008	708		0.013225

3/31/2013	2013
6/30/2013	2013
3/31/2014	2014
6/30/2014	2014
9/30/2014	2014
9/30/2008	2008
12/31/2008	2008
3/31/2009	2009
6/30/2009	2009
9/30/2009	2009
12/31/2009	2009
3/31/2010	2010
6/30/2010	2010
9/30/2010	2010
12/31/2010	2010
3/31/2011	2011
6/30/2011	2011
9/30/2011	2011
12/31/2011	2011
3/31/2012	2012
6/30/2012	2012
9/30/2012	2012
12/31/2012	2012
3/31/2013	2013
6/30/2013	2013
9/30/2013	2013
12/31/2013	2013
12/31/2011	2011
3/31/2012	2012
6/30/2012	2012
9/30/2012	2012
12/31/2012	2012
3/31/2013	2013
6/30/2013	2013
9/30/2013	2013
12/31/2013	2013
3/31/2014	2014
6/30/2014	2014
9/30/2014	2014
12/31/2014	2014
12/31/2006	2006
3/31/2007	2007
6/30/2007	2007
9/30/2007	2007
12/31/2007	2007
3/31/2008	2008
6/30/2008	2008

06	TX	TX0520001
06	TX	TX0520001
06	TX	TX0520001
06	TX	TX0520001
06	TX	TX0520001
06	TX	TX0520001
06	TX	TX0520001
06	TX	TX0520001
06	TX	TX0520001
06	TX	TX0520001
06	TX	TX0520001
06	TX	TX0520001
06	TX	TX0520001
06	TX	TX0520001
06	TX	TX0520001
06	TX	TX0520001
06	TX	TX0520001
06	TX	TX0520001
06	TX	TX0520001
06	TX	TX0520001
06	TX	TX0520001
06	TX	TX0520001
06	TX	TX0520001
06	TX	TX0520001
06	TX	TX0520001
06	TX	TX0520001
06	TX	TX0580013
06	TX	TX0580013
06	TX	TX0580013
06	TX	TX0580013
06	TX	TX0580013
06	TX	TX0580013
06	TX	TX0580013
06	TX	TX0580013
06	TX	TX0580013
06	TX	TX0580013
06	TX	TX0580013
06	TX	TX0580013
06	TX	TX0580013
06	TX	TX0580013
06	TX	TX0580013
06	TX	TX0580013
06	TX	TX0580013
06	TX	TX0580013
06	TX	TX0580013
06	TX	TX0580013
06	TX	TX0580013
06	TX	TX0580013
06	TX	TX0580013

CITY OF CRANE	A	CWS
CITY OF CRANE	A	CWS
CITY OF CRANE	A	CWS
CITY OF CRANE	A	CWS
CITY OF CRANE	A	CWS
CITY OF CRANE	A	CWS
CITY OF CRANE	A	CWS
CITY OF CRANE	A	CWS
CITY OF CRANE	A	CWS
CITY OF CRANE	A	CWS
CITY OF CRANE	A	CWS
CITY OF CRANE	A	CWS
CITY OF CRANE	A	CWS
CITY OF CRANE	A	CWS
CITY OF CRANE	A	CWS
CITY OF CRANE	A	CWS
CITY OF CRANE	A	CWS
CITY OF CRANE	A	CWS
CITY OF CRANE	A	CWS
CITY OF CRANE	A	CWS
CITY OF CRANE	A	CWS
CITY OF CRANE	A	CWS
CITY OF CRANE	A	CWS
CITY OF CRANE	A	CWS
WELCH WSC	A	CWS
WELCH WSC	A	CWS
WELCH WSC	A	CWS
WELCH WSC	A	CWS
WELCH WSC	A	CWS
WELCH WSC	A	CWS
WELCH WSC	A	CWS
WELCH WSC	A	CWS
WELCH WSC	A	CWS
WELCH WSC	A	CWS
WELCH WSC	A	CWS
WELCH WSC	A	CWS
WELCH WSC	A	CWS
WELCH WSC	A	CWS
WELCH WSC	A	CWS
WELCH WSC	A	CWS
WELCH WSC	A	CWS
WELCH WSC	A	CWS
WELCH WSC	A	CWS
WELCH WSC	A	CWS
WELCH WSC	A	CWS
WELCH WSC	A	CWS
WELCH WSC	A	CWS

3191	1,001-3,300	GW
3191	1,001-3,300	GW
3191	1,001-3,300	GW
3191	1,001-3,300	GW
3191	1,001-3,300	GW
3191	1,001-3,300	GW
3191	1,001-3,300	GW
3191	1,001-3,300	GW
3191	1,001-3,300	GW
3191	1,001-3,300	GW
3191	1,001-3,300	GW
3191	1,001-3,300	GW
3191	1,001-3,300	GW
3191	1,001-3,300	GW
3191	1,001-3,300	GW
3191	1,001-3,300	GW
3191	1,001-3,300	GW
3191	1,001-3,300	GW
3191	1,001-3,300	GW
3191	1,001-3,300	GW
3191	1,001-3,300	GW
3191	1,001-3,300	GW
3191	1,001-3,300	GW
354	101-500	GW
354	101-500	GW
354	101-500	GW
354	101-500	GW
354	101-500	GW
354	101-500	GW
354	101-500	GW
354	101-500	GW
354	101-500	GW
354	101-500	GW
354	101-500	GW
354	101-500	GW
354	101-500	GW
354	101-500	GW
354	101-500	GW
354	101-500	GW
354	101-500	GW
354	101-500	GW
354	101-500	GW
354	101-500	GW
354	101-500	GW

L	7/1/2008	80040963	49731	0.0132
L	10/1/2008	80049261	49731	0.01395
L	1/1/2009	90060516	49731	0.0138
L	4/1/2009	90062988	49731	0.013525
L	7/1/2009	90063870	49731	0.01335
L	10/1/2009	90066190	49731	0.0121
L	1/1/2010	100066962	49731	0.0129
L	4/1/2010	100067869	49731	0.013325
L	7/1/2010	100068146	49731	0.013675
L	10/1/2010	100068277	49731	0.014175
L	1/1/2011	100068280	49731	0.014
L	4/1/2011	100068279	49731	0.013
L	7/1/2011	100068284	49731	0.013
L	10/1/2011	100068285	49731	0.013
L	1/1/2012	100068286	49731	0.014
L	4/1/2012	100068287	49731	0.014
L	7/1/2012	100068288	49731	0.014
L	10/1/2012	100068290	49731	0.013
L	1/1/2013	100068292	49731	0.012
L	4/1/2013	100068295	49731	0.012
L	7/1/2013	100068299	49731	0.011
L	10/1/2013	100068301	49731	0.012
L	1/1/2014	100068303	49731	0.011
L	4/1/2014	100068305	49731	0.012
L	7/1/2014	100068307	49731	0.012
L	4/1/2006	2906		0.010525
L	7/1/2006	3307		0.0151
L	10/1/2006	3507		0.020275
L	1/1/2007	3907		0.020275
L	4/1/2007	4207		0.01905
L	7/1/2007	4408		0.01925
L	10/1/2007	4808		0.018325
L	1/1/2008	5108		0.019
L	7/1/2008	80040939	49866	0.015375
L	10/1/2008	80049262	49866	0.0163
L	1/1/2009	90060517	49866	0.02155
L	4/1/2009	90062869	49866	0.02235
L	7/1/2009	90063799	49866	0.02175
L	10/1/2009	90064707	49866	0.021775
L	1/1/2010	100067134	49866	0.0224
L	4/1/2010	100067871	49866	0.0224
L	7/1/2010	100068032	49866	0.0229
L	10/1/2010	990010079	49866	0.024
L	1/1/2011	990010077	49866	0.023
L	4/1/2011	990010078	49866	0.023
L	7/1/2011	990010080	49866	0.023
L	10/1/2011	990010081	49866	0.023

9/30/2008	2008
12/31/2008	2008
3/31/2009	2009
6/30/2009	2009
9/30/2009	2009
12/31/2009	2009
3/31/2010	2010
6/30/2010	2010
9/30/2010	2010
12/31/2010	2010
3/31/2011	2011
6/30/2011	2011
9/30/2011	2011
12/31/2011	2011
3/31/2012	2012
6/30/2012	2012
9/30/2012	2012
12/31/2012	2012
3/31/2013	2013
6/30/2013	2013
9/30/2013	2013
12/31/2013	2013
3/31/2014	2014
6/30/2014	2014
9/30/2014	2014
6/30/2006	2006
9/30/2006	2006
12/31/2006	2006
3/31/2007	2007
6/30/2007	2007
9/30/2007	2007
12/31/2007	2007
3/31/2008	2008
9/30/2008	2008
12/31/2008	2008
3/31/2009	2009
6/30/2009	2009
9/30/2009	2009
12/31/2009	2009
3/31/2010	2010
6/30/2010	2010
9/30/2010	2010
12/31/2010	2010
3/31/2011	2011
6/30/2011	2011
9/30/2011	2011
12/31/2011	2011

06	TX	TX0580013
06	TX	TX0580013
06	TX	TX0580013
06	TX	TX0580013
06	TX	TX0580013
06	TX	TX0580013
06	TX	TX0580013
06	TX	TX0580013
06	TX	TX0580013
06	TX	TX0580013
06	TX	TX0580013
06	TX	TX0580013
06	TX	TX0580025
06	TX	TX0580025
06	TX	TX0580025
06	TX	TX0580025
06	TX	TX0580025
06	TX	TX0580025
06	TX	TX0580025
06	TX	TX0580025
06	TX	TX0580025
06	TX	TX0580025
06	TX	TX0580025
06	TX	TX0580025
06	TX	TX0580025
06	TX	TX0580025
06	TX	TX0580025
06	TX	TX0580025
06	TX	TX0580025
06	TX	TX0580025
06	TX	TX0580025
06	TX	TX0580025
06	TX	TX0580025
06	TX	TX0580025
06	TX	TX0580025
06	TX	TX0660001
06	TX	TX0660001
06	TX	TX0660001
06	TX	TX0660001
06	TX	TX0660001
06	TX	TX0660001
06	TX	TX0660001
06	TX	TX0660001
06	TX	TX0660001
06	TX	TX0660001
06	TX	TX0660001
06	TX	TX0660001
06	TX	TX0660001
06	TX	TX0660001
06	TX	TX0660001

WELCH WSC	A	CWS
WELCH WSC	A	CWS
WELCH WSC	A	CWS
WELCH WSC	A	CWS
WELCH WSC	A	CWS
WELCH WSC	A	CWS
WELCH WSC	A	CWS
WELCH WSC	A	CWS
WELCH WSC	A	CWS
WELCH WSC	A	CWS
WELCH WSC	A	CWS
WELCH WSC	A	CWS
KLONDIKE ISD	A	CWS
KLONDIKE ISD	A	CWS
KLONDIKE ISD	A	CWS
KLONDIKE ISD	A	CWS
KLONDIKE ISD	A	CWS
KLONDIKE ISD	A	CWS
KLONDIKE ISD	A	CWS
KLONDIKE ISD	A	CWS
KLONDIKE ISD	A	CWS
KLONDIKE ISD	A	CWS
KLONDIKE ISD	A	CWS
KLONDIKE ISD	A	CWS
KLONDIKE ISD	A	CWS
KLONDIKE ISD	A	CWS
KLONDIKE ISD	A	CWS
KLONDIKE ISD	A	CWS
KLONDIKE ISD	A	CWS
KLONDIKE ISD	A	CWS
KLONDIKE ISD	A	CWS
DUVAL COUNTY CRD BENAVIDES	A	CWS
DUVAL COUNTY CRD BENAVIDES	A	CWS
DUVAL COUNTY CRD BENAVIDES	A	CWS
DUVAL COUNTY CRD BENAVIDES	A	CWS
DUVAL COUNTY CRD BENAVIDES	A	CWS
DUVAL COUNTY CRD BENAVIDES	A	CWS
DUVAL COUNTY CRD BENAVIDES	A	CWS
DUVAL COUNTY CRD BENAVIDES	A	CWS
DUVAL COUNTY CRD BENAVIDES	A	CWS
DUVAL COUNTY CRD BENAVIDES	A	CWS
DUVAL COUNTY CRD BENAVIDES	A	CWS
DUVAL COUNTY CRD BENAVIDES	A	CWS
DUVAL COUNTY CRD BENAVIDES	A	CWS
DUVAL COUNTY CRD BENAVIDES	A	CWS

354	101-500	GW
354	101-500	GW
354	101-500	GW
354	101-500	GW
354	101-500	GW
354	101-500	GW
354	101-500	GW
354	101-500	GW
354	101-500	GW
354	101-500	GW
354	101-500	GW
354	101-500	GW
231	101-500	GW
231	101-500	GW
231	101-500	GW
231	101-500	GW
231	101-500	GW
231	101-500	GW
231	101-500	GW
231	101-500	GW
231	101-500	GW
231	101-500	GW
231	101-500	GW
231	101-500	GW
231	101-500	GW
231	101-500	GW
231	101-500	GW
231	101-500	GW
231	101-500	GW
231	101-500	GW
231	101-500	GW
231	101-500	GW
231	101-500	GW
1362	1,001-3,300	GW
1362	1,001-3,300	GW
1362	1,001-3,300	GW
1362	1,001-3,300	GW
1362	1,001-3,300	GW
1362	1,001-3,300	GW
1362	1,001-3,300	GW
1362	1,001-3,300	GW
1362	1,001-3,300	GW
1362	1,001-3,300	GW
1362	1,001-3,300	GW
1362	1,001-3,300	GW
1362	1,001-3,300	GW
1362	1,001-3,300	GW
1362	1,001-3,300	GW

L	1/1/2012	990010083	49866	0.023
L	4/1/2012	990010084	49866	0.023
L	7/1/2012	990010090	49866	0.023
L	10/1/2012	990010094	49866	0.022
L	1/1/2013	990010097	49866	0.021
L	4/1/2013	990010099	49866	0.017
L	7/1/2013	990010103	49866	0.017
L	10/1/2013	990010106	49866	0.017
L	1/1/2014	990010109	49866	0.017
L	4/1/2014	990010111	49866	0.019
L	7/1/2014	990010114	49866	0.019
L	10/1/2014	990010116	49866	0.02
L	4/1/2010	100067827	64880	0.01935
L	7/1/2010	100068105	64880	0.023825
L	10/1/2010	100068109	64880	0.022
L	1/1/2011	100068108	64880	0.02
L	4/1/2011	100068107	64880	0.02
L	7/1/2011	100068124	64880	0.027
L	10/1/2011	100068123	64880	0.035
L	1/1/2012	100068134	64880	0.046
L	4/1/2012	100068140	64880	0.044
L	7/1/2012	100068146	49873	0.0469
L	7/1/2012	100068149	64880	0.045
L	10/1/2012	100068152	64880	0.043
L	1/1/2013	100068158	64880	0.043
L	4/1/2013	100068167	64880	0.042
L	7/1/2013	100068175	64880	0.04
L	10/1/2013	100068180	64880	0.039
L	1/1/2014	100068191	64880	0.039
L	4/1/2014	100068204	64880	0.04
L	7/1/2014	100068214	64880	0.041
L	10/1/2014	100068223	64880	0.041
L	7/1/2006	507		0.02845
L	1/1/2007	607		0.0126375
L	7/1/2007	708		0.021775
L	10/1/2007	808		0.028825
L	1/1/2008	908		0.04
L	4/1/2008	1008		0.040425
L	7/1/2008	80041293	50165	0.039675
L	10/1/2008	80049263	50165	0.0439
L	1/1/2009	90060518	50165	0.03955
L	4/1/2009	90062870	50165	0.03935
L	7/1/2009	90063871	50165	0.039825
L	10/1/2009	90064708	50165	0.0508
L	1/1/2010	100067074	50165	0.05815
L	4/1/2010	100067999	50165	0.059025
L	4/1/2010	100068287	50166	0.027

3/31/2012	2012
6/30/2012	2012
9/30/2012	2012
12/31/2012	2012
3/31/2013	2013
6/30/2013	2013
9/30/2013	2013
12/31/2013	2013
3/31/2014	2014
6/30/2014	2014
9/30/2014	2014
12/31/2014	2014
6/30/2010	2010
9/30/2010	2010
12/31/2010	2010
3/31/2011	2011
6/30/2011	2011
9/30/2011	2011
12/31/2011	2011
3/31/2012	2012
6/30/2012	2012
9/30/2012	2012
9/30/2012	2012
12/31/2012	2012
3/31/2013	2013
6/30/2013	2013
9/30/2013	2013
12/31/2013	2013
3/31/2014	2014
6/30/2014	2014
9/30/2014	2014
12/31/2014	2014
9/30/2006	2006
3/31/2007	2007
9/30/2007	2007
12/31/2007	2007
3/31/2008	2008
6/30/2008	2008
9/30/2008	2008
12/31/2008	2008
3/31/2009	2009
6/30/2009	2009
9/30/2009	2009
12/31/2009	2009
3/31/2010	2010
6/30/2010	2010
6/30/2010	2010

06	TX	TX0660001
06	TX	TX0660001
06	TX	TX0660001
06	TX	TX0660001
06	TX	TX0660001
06	TX	TX0660001
06	TX	TX0660001
06	TX	TX0660001
06	TX	TX0660001
06	TX	TX0660001
06	TX	TX0660001
06	TX	TX0660001
06	TX	TX0660001
06	TX	TX0660001
06	TX	TX0660001
06	TX	TX0660001
06	TX	TX0660001
06	TX	TX0660001
06	TX	TX0660001
06	TX	TX0660001
06	TX	TX0660001
06	TX	TX0660001
06	TX	TX0660001
06	TX	TX0660001
06	TX	TX0660001
06	TX	TX0660001
06	TX	TX0660001
06	TX	TX0660001
06	TX	TX0660001
06	TX	TX0660001
06	TX	TX0660001
06	TX	TX0660001
06	TX	TX0660001
06	TX	TX0660001
06	TX	TX0660001
06	TX	TX0660001
06	TX	TX0660002
06	TX	TX0660002
06	TX	TX0660002
06	TX	TX0660002
06	TX	TX0660002
06	TX	TX0660002
06	TX	TX0660002
06	TX	TX0660002
06	TX	TX0660002
06	TX	TX0660002
06	TX	TX0660002

DUVAL COUNTY CRD BENAVIDES	A	CWS
DUVAL COUNTY CRD BENAVIDES	A	CWS
DUVAL COUNTY CRD BENAVIDES	A	CWS
DUVAL COUNTY CRD BENAVIDES	A	CWS
DUVAL COUNTY CRD BENAVIDES	A	CWS
DUVAL COUNTY CRD BENAVIDES	A	CWS
DUVAL COUNTY CRD BENAVIDES	A	CWS
DUVAL COUNTY CRD BENAVIDES	A	CWS
DUVAL COUNTY CRD BENAVIDES	A	CWS
DUVAL COUNTY CRD BENAVIDES	A	CWS
DUVAL COUNTY CRD BENAVIDES	A	CWS
DUVAL COUNTY CRD BENAVIDES	A	CWS
DUVAL COUNTY CRD BENAVIDES	A	CWS
DUVAL COUNTY CRD BENAVIDES	A	CWS
DUVAL COUNTY CRD BENAVIDES	A	CWS
DUVAL COUNTY CRD BENAVIDES	A	CWS
DUVAL COUNTY CRD BENAVIDES	A	CWS
DUVAL COUNTY CRD BENAVIDES	A	CWS
DUVAL COUNTY CRD BENAVIDES	A	CWS
DUVAL COUNTY CRD BENAVIDES	A	CWS
DUVAL COUNTY CRD BENAVIDES	A	CWS
DUVAL COUNTY CRD BENAVIDES	A	CWS
DUVAL COUNTY CRD BENAVIDES	A	CWS
DUVAL COUNTY CRD BENAVIDES	A	CWS
DUVAL COUNTY CRD BENAVIDES	A	CWS
DUVAL COUNTY CRD BENAVIDES	A	CWS
DUVAL COUNTY CRD BENAVIDES	A	CWS
DUVAL COUNTY CRD BENAVIDES	A	CWS
DUVAL COUNTY CRD BENAVIDES	A	CWS
DUVAL COUNTY CRD BENAVIDES	A	CWS
DUVAL COUNTY CRD BENAVIDES	A	CWS
DUVAL COUNTY CRD BENAVIDES	A	CWS
DUVAL COUNTY CRD BENAVIDES	A	CWS
DUVAL COUNTY CRD BENAVIDES	A	CWS
DUVAL COUNTY CRD BENAVIDES	A	CWS
DUVAL COUNTY CRD BENAVIDES	A	CWS
FREER WCID	A	CWS
FREER WCID	A	CWS
FREER WCID	A	CWS
FREER WCID	A	CWS
FREER WCID	A	CWS
FREER WCID	A	CWS
FREER WCID	A	CWS
FREER WCID	A	CWS
FREER WCID	A	CWS
FREER WCID	A	CWS
FREER WCID	A	CWS

1362	1,001-3,300	GW
1362	1,001-3,300	GW
1362	1,001-3,300	GW
1362	1,001-3,300	GW
1362	1,001-3,300	GW
1362	1,001-3,300	GW
1362	1,001-3,300	GW
1362	1,001-3,300	GW
1362	1,001-3,300	GW
1362	1,001-3,300	GW
1362	1,001-3,300	GW
1362	1,001-3,300	GW
1362	1,001-3,300	GW
1362	1,001-3,300	GW
1362	1,001-3,300	GW
1362	1,001-3,300	GW
1362	1,001-3,300	GW
1362	1,001-3,300	GW
1362	1,001-3,300	GW
1362	1,001-3,300	GW
1362	1,001-3,300	GW
1362	1,001-3,300	GW
1362	1,001-3,300	GW
1362	1,001-3,300	GW
1362	1,001-3,300	GW
1362	1,001-3,300	GW
1362	1,001-3,300	GW
1362	1,001-3,300	GW
1362	1,001-3,300	GW
1362	1,001-3,300	GW
1362	1,001-3,300	GW
1362	1,001-3,300	GW
1362	1,001-3,300	GW
1362	1,001-3,300	GW
1362	1,001-3,300	GW
1362	1,001-3,300	GW
1362	1,001-3,300	GW
3161	1,001-3,300	GW
3161	1,001-3,300	GW
3161	1,001-3,300	GW
3161	1,001-3,300	GW
3161	1,001-3,300	GW
3161	1,001-3,300	GW
3161	1,001-3,300	GW
3161	1,001-3,300	GW
3161	1,001-3,300	GW
3161	1,001-3,300	GW
3161	1,001-3,300	GW

L	7/1/2010	100068106	50165	0.054975
L	7/1/2010	100068285	50166	0.032
L	10/1/2010	100068278	50165	0.044875
L	10/1/2010	100068279	50166	0.030975
L	1/1/2011	100068282	50165	0.041
L	1/1/2011	100068283	50166	0.029
L	4/1/2011	100068284	50165	0.035
L	4/1/2011	100068286	50166	0.032
L	7/1/2011	100068292	50165	0.04
L	7/1/2011	100068293	50166	0.032
L	10/1/2011	100068294	50166	0.036
L	10/1/2011	100068295	50165	0.033
L	1/1/2012	100068298	50165	0.032
L	1/1/2012	100068299	50166	0.041
L	4/1/2012	100068300	50165	0.033
L	4/1/2012	100068301	50166	0.041
L	7/1/2012	100068302	50165	0.029
L	7/1/2012	100068303	50166	0.039
L	10/1/2012	100068307	50166	0.038
L	10/1/2012	100068308	50165	0.031
L	1/1/2013	100068312	50165	0.028
L	1/1/2013	100068313	50166	0.037
L	4/1/2013	100068316	50166	0.038
L	4/1/2013	100068317	50165	0.03
L	7/1/2013	100068320	50165	0.031
L	7/1/2013	100068321	50166	0.04
L	10/1/2013	100068322	50166	0.04
L	10/1/2013	100068323	50165	0.031
L	1/1/2014	100068326	50165	0.033
L	1/1/2014	100068327	50166	0.04
L	4/1/2014	100068328	50165	0.033
L	4/1/2014	100068329	50166	0.041
L	7/1/2014	100068330	50165	0.034
L	7/1/2014	100068331	50166	0.04
L	10/1/2014	100068332	50165	0.034
L	10/1/2014	100068333	50166	0.041
L	4/1/2006	106		0.01885
L	10/1/2006	207		0.039
L	1/1/2007	307		0.040425
L	4/1/2007	407		0.04185
L	7/1/2007	508		0.042325
L	10/1/2007	608		0.044425
L	1/1/2008	708		0.045
L	4/1/2008	808		0.044975
L	7/1/2008	80040965	50167	0.044225
L	10/1/2008	80049265	50167	0.0439
L	1/1/2009	90060520	50167	0.043275

9/30/2010	2010
9/30/2010	2010
12/31/2010	2010
12/31/2010	2010
3/31/2011	2011
3/31/2011	2011
6/30/2011	2011
6/30/2011	2011
9/30/2011	2011
9/30/2011	2011
12/31/2011	2011
12/31/2011	2011
3/31/2012	2012
3/31/2012	2012
6/30/2012	2012
6/30/2012	2012
9/30/2012	2012
9/30/2012	2012
12/31/2012	2012
12/31/2012	2012
3/31/2013	2013
3/31/2013	2013
6/30/2013	2013
6/30/2013	2013
9/30/2013	2013
9/30/2013	2013
12/31/2013	2013
12/31/2013	2013
3/31/2014	2014
3/31/2014	2014
6/30/2014	2014
6/30/2014	2014
9/30/2014	2014
9/30/2014	2014
12/31/2014	2014
12/31/2014	2014
6/30/2006	2006
12/31/2006	2006
3/31/2007	2007
6/30/2007	2007
9/30/2007	2007
12/31/2007	2007
3/31/2008	2008
6/30/2008	2008
9/30/2008	2008
12/31/2008	2008
3/31/2009	2009

06	TX	TX0660002
06	TX	TX0660002
06	TX	TX0660002
06	TX	TX0660002
06	TX	TX0660002
06	TX	TX0660002
06	TX	TX0660002
06	TX	TX0660002
06	TX	TX0660002
06	TX	TX0660002
06	TX	TX0660002
06	TX	TX0660002
06	TX	TX0660002
06	TX	TX0660002
06	TX	TX0660002
06	TX	TX0660002
06	TX	TX0660002
06	TX	TX0660002
06	TX	TX0660002
06	TX	TX0660021
06	TX	TX0660021
06	TX	TX0710019
06	TX	TX0710019
06	TX	TX0710019
06	TX	TX0710019
06	TX	TX0710019
06	TX	TX0710019
06	TX	TX0710019
06	TX	TX0710019
06	TX	TX0710019
06	TX	TX0710019
06	TX	TX0710019
06	TX	TX0710019
06	TX	TX0710019
06	TX	TX0710019
06	TX	TX0710019
06	TX	TX0710019
06	TX	TX0710019
06	TX	TX0710019
06	TX	TX0710019
06	TX	TX0710019
06	TX	TX0710019
06	TX	TX0710019
06	TX	TX0710019
06	TX	TX0710019
06	TX	TX0710019
06	TX	TX0710019
06	TX	TX0710019

FREER WCID	A	CWS
FREER WCID	A	CWS
FREER WCID	A	CWS
FREER WCID	A	CWS
FREER WCID	A	CWS
FREER WCID	A	CWS
FREER WCID	A	CWS
FREER WCID	A	CWS
FREER WCID	A	CWS
FREER WCID	A	CWS
FREER WCID	A	CWS
FREER WCID	A	CWS
FREER WCID	A	CWS
FREER WCID	A	CWS
FREER WCID	A	CWS
FREER WCID	A	CWS
FREER WCID	A	CWS
FREER WCID	A	CWS
FREER WCID	A	CWS
STX PROCESS EQUIPMENT	A	NTNCWS
STX PROCESS EQUIPMENT	A	NTNCWS
EL PASO COUNTY TORNILLO WID	A	CWS
EL PASO COUNTY TORNILLO WID	A	CWS
EL PASO COUNTY TORNILLO WID	A	CWS
EL PASO COUNTY TORNILLO WID	A	CWS
EL PASO COUNTY TORNILLO WID	A	CWS
EL PASO COUNTY TORNILLO WID	A	CWS
EL PASO COUNTY TORNILLO WID	A	CWS
EL PASO COUNTY TORNILLO WID	A	CWS
EL PASO COUNTY TORNILLO WID	A	CWS
EL PASO COUNTY TORNILLO WID	A	CWS
EL PASO COUNTY TORNILLO WID	A	CWS
EL PASO COUNTY TORNILLO WID	A	CWS
EL PASO COUNTY TORNILLO WID	A	CWS
EL PASO COUNTY TORNILLO WID	A	CWS
EL PASO COUNTY TORNILLO WID	A	CWS
EL PASO COUNTY TORNILLO WID	A	CWS
EL PASO COUNTY TORNILLO WID	A	CWS
EL PASO COUNTY TORNILLO WID	A	CWS
EL PASO COUNTY TORNILLO WID	A	CWS
EL PASO COUNTY TORNILLO WID	A	CWS
EL PASO COUNTY TORNILLO WID	A	CWS
EL PASO COUNTY TORNILLO WID	A	CWS
EL PASO COUNTY TORNILLO WID	A	CWS
EL PASO COUNTY TORNILLO WID	A	CWS
EL PASO COUNTY TORNILLO WID	A	CWS
EL PASO COUNTY TORNILLO WID	A	CWS

3161	1,001-3,300	GW
3161	1,001-3,300	GW
3161	1,001-3,300	GW
3161	1,001-3,300	GW
3161	1,001-3,300	GW
3161	1,001-3,300	GW
3161	1,001-3,300	GW
3161	1,001-3,300	GW
3161	1,001-3,300	GW
3161	1,001-3,300	GW
3161	1,001-3,300	GW
3161	1,001-3,300	GW
3161	1,001-3,300	GW
3161	1,001-3,300	GW
3161	1,001-3,300	GW
3161	1,001-3,300	GW
3161	1,001-3,300	GW
3161	1,001-3,300	GW
32	<=100	GW
32	<=100	GW
3400	3,301-10,000	GW
3400	3,301-10,000	GW
3400	3,301-10,000	GW
3400	3,301-10,000	GW
3400	3,301-10,000	GW
3400	3,301-10,000	GW
3400	3,301-10,000	GW
3400	3,301-10,000	GW
3400	3,301-10,000	GW
3400	3,301-10,000	GW
3400	3,301-10,000	GW
3400	3,301-10,000	GW
3400	3,301-10,000	GW
3400	3,301-10,000	GW
3400	3,301-10,000	GW
3400	3,301-10,000	GW
3400	3,301-10,000	GW
3400	3,301-10,000	GW
3400	3,301-10,000	GW
3400	3,301-10,000	GW
3400	3,301-10,000	GW
3400	3,301-10,000	GW
3400	3,301-10,000	GW
3400	3,301-10,000	GW

L	4/1/2009	90062872	50167	0.04275
L	7/1/2009	90063873	50167	0.043275
L	10/1/2009	90064710	50167	0.042575
L	1/1/2010	100067076	50167	0.0429
L	4/1/2010	100067872	50167	0.043175
L	7/1/2010	100068108	50167	0.0447
L	10/1/2010	100068280	50167	0.045425
L	1/1/2011	100068283	50167	0.047
L	4/1/2011	100068282	50167	0.045
L	7/1/2011	100068294	50167	0.043
L	10/1/2011	100068295	50167	0.041
L	1/1/2012	100068298	50167	0.042
L	4/1/2012	100068308	50167	0.041
L	7/1/2012	100068313	50167	0.039
L	10/1/2012	100068314	50167	0.039
L	1/1/2013	100068319	50167	0.038
L	4/1/2013	100068321	50167	0.03
L	7/1/2013	100068323	50167	0.022
L	10/1/2013	100068325	50167	0.014
P	7/1/2014	65	106453	0.019
P	10/1/2014	68	106453	0.029
L	10/1/2006	1207		0.011
L	1/1/2007	1307		1.134583333
L	4/1/2007	1407		1.142083333
L	7/1/2007	1508		1.157083333
L	10/1/2007	1608		0.011575
L	1/1/2008	1708		0.013
L	4/1/2008	1808		0.012775
L	7/1/2008	80040969	50410	0.0128
L	10/1/2008	80049267	50410	0.012825
L	1/1/2009	90060521	50410	0.01225
L	4/1/2009	90062874	50410	0.011675
L	7/1/2009	90063801	50410	0.011925
L	10/1/2009	90064711	50410	0.0125
L	1/1/2010	100067078	50410	0.0131
L	4/1/2010	100067769	50410	0.0135
L	7/1/2010	100068034	50410	0.013975
L	10/1/2010	100068282	50410	0.01395
L	1/1/2011	100068284	50410	0.014
L	4/1/2011	100068285	50410	0.013
L	7/1/2011	100068286	50410	0.013
L	10/1/2011	100068287	50410	0.012
L	1/1/2012	100068288	50410	0.011
L	4/1/2012	100068293	50410	0.012
L	7/1/2012	100068295	50410	0.012
L	10/1/2012	100068298	50410	0.012
L	1/1/2013	100068301	50410	0.013

6/30/2009	2009
9/30/2009	2009
12/31/2009	2009
3/31/2010	2010
6/30/2010	2010
9/30/2010	2010
12/31/2010	2010
3/31/2011	2011
6/30/2011	2011
9/30/2011	2011
12/31/2011	2011
3/31/2012	2012
6/30/2012	2012
9/30/2012	2012
12/31/2012	2012
3/31/2013	2013
6/30/2013	2013
9/30/2013	2013
12/31/2013	2013
9/30/2014	2014
12/31/2014	2014
12/31/2006	2006
3/31/2007	2007
6/30/2007	2007
9/30/2007	2007
12/31/2007	2007
3/31/2008	2008
6/30/2008	2008
9/30/2008	2008
12/31/2008	2008
3/31/2009	2009
6/30/2009	2009
9/30/2009	2009
12/31/2009	2009
3/31/2010	2010
6/30/2010	2010
9/30/2010	2010
12/31/2010	2010
3/31/2011	2011
6/30/2011	2011
9/30/2011	2011
12/31/2011	2011
3/31/2012	2012
6/30/2012	2012
9/30/2012	2012
12/31/2012	2012
3/31/2013	2013

06	TX	TX0710019
06	TX	TX0710019
06	TX	TX0710019
06	TX	TX0710019
06	TX	TX0710019
06	TX	TX0710019
06	TX	TX0710019
06	TX	TX0710040
06	TX	TX0710040
06	TX	TX0710040
06	TX	TX0710040
06	TX	TX0710040
06	TX	TX0710040
06	TX	TX0710040
06	TX	TX0710040
06	TX	TX0710040
06	TX	TX0710040
06	TX	TX0710040
06	TX	TX0710040
06	TX	TX0710040
06	TX	TX0710040
06	TX	TX0710040
06	TX	TX0710040
06	TX	TX0710040
06	TX	TX0710040
06	TX	TX0710040
06	TX	TX0710040
06	TX	TX0710040
06	TX	TX0710066
06	TX	TX0710066
06	TX	TX0710066
06	TX	TX0710066
06	TX	TX0710066
06	TX	TX0710066
06	TX	TX0710066
06	TX	TX0710066
06	TX	TX0710066
06	TX	TX0710066
06	TX	TX0710066
06	TX	TX0710066
06	TX	TX0710066
06	TX	TX0710066
06	TX	TX0710066
06	TX	TX0710066
06	TX	TX0710066
06	TX	TX0710066
06	TX	TX0710066

EL PASO COUNTY TORNILLO WID	A	CWS
EL PASO COUNTY TORNILLO WID	A	CWS
EL PASO COUNTY TORNILLO WID	A	CWS
EL PASO COUNTY TORNILLO WID	A	CWS
EL PASO COUNTY TORNILLO WID	A	CWS
EL PASO COUNTY TORNILLO WID	A	CWS
EL PASO COUNTY TORNILLO WID	A	CWS
THE SHREDDER COMPANY	A	NTNCWS
THE SHREDDER COMPANY	A	NTNCWS
THE SHREDDER COMPANY	A	NTNCWS
THE SHREDDER COMPANY	A	NTNCWS
THE SHREDDER COMPANY	A	NTNCWS
THE SHREDDER COMPANY	A	NTNCWS
THE SHREDDER COMPANY	A	NTNCWS
THE SHREDDER COMPANY	A	NTNCWS
THE SHREDDER COMPANY	A	NTNCWS
THE SHREDDER COMPANY	A	NTNCWS
THE SHREDDER COMPANY	A	NTNCWS
THE SHREDDER COMPANY	A	NTNCWS
THE SHREDDER COMPANY	A	NTNCWS
THE SHREDDER COMPANY	A	NTNCWS
THE SHREDDER COMPANY	A	NTNCWS
THE SHREDDER COMPANY	A	NTNCWS
THE SHREDDER COMPANY	A	NTNCWS
THE SHREDDER COMPANY	A	NTNCWS
THE SHREDDER COMPANY	A	NTNCWS
THE SHREDDER COMPANY	A	NTNCWS
GREEN ACRES MOBILE HOME PARK	A	CWS
GREEN ACRES MOBILE HOME PARK	A	CWS
GREEN ACRES MOBILE HOME PARK	A	CWS
GREEN ACRES MOBILE HOME PARK	A	CWS
GREEN ACRES MOBILE HOME PARK	A	CWS
GREEN ACRES MOBILE HOME PARK	A	CWS
GREEN ACRES MOBILE HOME PARK	A	CWS
GREEN ACRES MOBILE HOME PARK	A	CWS
GREEN ACRES MOBILE HOME PARK	A	CWS
GREEN ACRES MOBILE HOME PARK	A	CWS
GREEN ACRES MOBILE HOME PARK	A	CWS
GREEN ACRES MOBILE HOME PARK	A	CWS
GREEN ACRES MOBILE HOME PARK	A	CWS
GREEN ACRES MOBILE HOME PARK	A	CWS
GREEN ACRES MOBILE HOME PARK	A	CWS
GREEN ACRES MOBILE HOME PARK	A	CWS
GREEN ACRES MOBILE HOME PARK	A	CWS
GREEN ACRES MOBILE HOME PARK	A	CWS
GREEN ACRES MOBILE HOME PARK	A	CWS

3400	3,301-10,000	GW
3400	3,301-10,000	GW
3400	3,301-10,000	GW
3400	3,301-10,000	GW
3400	3,301-10,000	GW
3400	3,301-10,000	GW
3400	3,301-10,000	GW
100	<=100	GW
100	<=100	GW
100	<=100	GW
100	<=100	GW
100	<=100	GW
100	<=100	GW
100	<=100	GW
100	<=100	GW
100	<=100	GW
100	<=100	GW
100	<=100	GW
100	<=100	GW
100	<=100	GW
100	<=100	GW
100	<=100	GW
100	<=100	GW
100	<=100	GW
100	<=100	GW
100	<=100	GW
100	<=100	GW
100	<=100	GW
141	101-500	GW
141	101-500	GW
141	101-500	GW
141	101-500	GW
141	101-500	GW
141	101-500	GW
141	101-500	GW
141	101-500	GW
141	101-500	GW
141	101-500	GW
141	101-500	GW
141	101-500	GW
141	101-500	GW
141	101-500	GW
141	101-500	GW
141	101-500	GW
141	101-500	GW
141	101-500	GW

L	4/1/2013	100068302	50410	0.013
L	7/1/2013	100068303	50410	0.012
L	10/1/2013	100068305	50410	0.012
L	1/1/2014	100068307	50410	0.012
L	4/1/2014	100068308	50410	0.012
L	7/1/2014	100068310	50410	0.012
L	10/1/2014	100068311	50410	0.012
P	4/1/2009	90062848	50416	0.011625
P	7/1/2009	90063802	50416	0.0153
P	10/1/2009	90066192	50416	0.014925
P	1/1/2010	100067079	50416	0.0152
P	4/1/2010	100067770	50416	0.015
P	7/1/2010	100068035	50416	0.0126
P	1/1/2011	100068052	50416	0.011
P	4/1/2011	100068044	50416	0.011
P	7/1/2011	100068045	50416	0.013
P	10/1/2011	100068046	50416	0.015
P	1/1/2012	100068047	50416	0.014
P	4/1/2012	100068048	50416	0.014
P	7/1/2012	100068049	50416	0.013
P	10/1/2012	100068053	50416	0.014
P	1/1/2013	100068086	50416	0.013
P	4/1/2013	100068087	50416	0.013
P	7/1/2013	100068088	50416	0.014
P	10/1/2013	100068135	50416	0.011
P	1/1/2014	100068136	50416	0.011
P	4/1/2014	100068137	50416	0.013
P	7/1/2014	100068138	50416	0.012
P	7/1/2009	90063777	50423	0.010975
P	10/1/2009	90066193	50423	0.0144
P	1/1/2010	100067080	50423	0.0142
P	4/1/2010	100067771	50423	0.013825
P	7/1/2010	100068036	50423	0.01375
P	10/1/2010	100068283	50423	0.013525
P	1/1/2011	100068961	50423	0.013
P	4/1/2011	100068960	50423	0.013
P	7/1/2011	100068965	50423	0.014
P	10/1/2011	100068966	50423	0.015
P	1/1/2012	100068968	50423	0.014
P	4/1/2012	100068970	50423	0.014
P	7/1/2012	100068972	50423	0.014
P	10/1/2012	100068986	50423	0.014
P	1/1/2013	100068987	50423	0.014
P	4/1/2013	100068988	50423	0.014
P	7/1/2013	100068990	50423	0.015
P	10/1/2013	100069028	50423	0.014
P	1/1/2014	100069029	50423	0.014

6/30/2013	2013
9/30/2013	2013
12/31/2013	2013
3/31/2014	2014
6/30/2014	2014
9/30/2014	2014
12/31/2014	2014
6/30/2009	2009
9/30/2009	2009
12/31/2009	2009
3/31/2010	2010
6/30/2010	2010
9/30/2010	2010
3/31/2011	2011
6/30/2011	2011
9/30/2011	2011
12/31/2011	2011
3/31/2012	2012
6/30/2012	2012
9/30/2012	2012
12/31/2012	2012
3/31/2013	2013
6/30/2013	2013
9/30/2013	2013
12/31/2013	2013
3/31/2014	2014
6/30/2014	2014
9/30/2014	2014
9/30/2009	2009
12/31/2009	2009
3/31/2010	2010
6/30/2010	2010
9/30/2010	2010
12/31/2010	2010
3/31/2011	2011
6/30/2011	2011
9/30/2011	2011
12/31/2011	2011
3/31/2012	2012
6/30/2012	2012
9/30/2012	2012
12/31/2012	2012
3/31/2013	2013
6/30/2013	2013
9/30/2013	2013
12/31/2013	2013
3/31/2014	2014

06	TX	TX0710066
06	TX	TX0710066
06	TX	TX0710067
06	TX	TX0710067
06	TX	TX0710067
06	TX	TX0710067
06	TX	TX0710067
06	TX	TX0710067
06	TX	TX0710067
06	TX	TX0710067
06	TX	TX0710067
06	TX	TX0710067
06	TX	TX0710067
06	TX	TX0710067
06	TX	TX0710067
06	TX	TX0710067
06	TX	TX0710067
06	TX	TX0710067
06	TX	TX0710067
06	TX	TX0710067
06	TX	TX0710067
06	TX	TX0710139
06	TX	TX0710139
06	TX	TX0710139
06	TX	TX0710139
06	TX	TX0710139
06	TX	TX0710139
06	TX	TX0710139
06	TX	TX0710139
06	TX	TX0710139
06	TX	TX0710139
06	TX	TX0710139
06	TX	TX0710139
06	TX	TX0710139
06	TX	TX0710139
06	TX	TX0710139
06	TX	TX0710139
06	TX	TX0710139
06	TX	TX0710139
06	TX	TX0710139
06	TX	TX0710139
06	TX	TX0710139
06	TX	TX0710139
06	TX	TX0710139
06	TX	TX0710139
06	TX	TX0710139
06	TX	TX0710139

GREEN ACRES MOBILE HOME PARK	A	CWS
GREEN ACRES MOBILE HOME PARK	A	CWS
RIVER VIEW ESTATES	A	CWS
RIVER VIEW ESTATES	A	CWS
RIVER VIEW ESTATES	A	CWS
RIVER VIEW ESTATES	A	CWS
RIVER VIEW ESTATES	A	CWS
RIVER VIEW ESTATES	A	CWS
RIVER VIEW ESTATES	A	CWS
RIVER VIEW ESTATES	A	CWS
RIVER VIEW ESTATES	A	CWS
RIVER VIEW ESTATES	A	CWS
RIVER VIEW ESTATES	A	CWS
RIVER VIEW ESTATES	A	CWS
RIVER VIEW ESTATES	A	CWS
RIVER VIEW ESTATES	A	CWS
RIVER VIEW ESTATES	A	CWS
RIVER VIEW ESTATES	A	CWS
RIVER VIEW ESTATES	A	CWS
RIVER VIEW ESTATES	A	CWS
RIVER VIEW ESTATES	A	CWS
VALLEY ACRES MHP WATER SYSTEM	A	CWS
VALLEY ACRES MHP WATER SYSTEM	A	CWS
VALLEY ACRES MHP WATER SYSTEM	A	CWS
VALLEY ACRES MHP WATER SYSTEM	A	CWS
VALLEY ACRES MHP WATER SYSTEM	A	CWS
VALLEY ACRES MHP WATER SYSTEM	A	CWS
VALLEY ACRES MHP WATER SYSTEM	A	CWS
VALLEY ACRES MHP WATER SYSTEM	A	CWS
VALLEY ACRES MHP WATER SYSTEM	A	CWS
VALLEY ACRES MHP WATER SYSTEM	A	CWS
VALLEY ACRES MHP WATER SYSTEM	A	CWS
VALLEY ACRES MHP WATER SYSTEM	A	CWS
VALLEY ACRES MHP WATER SYSTEM	A	CWS
VALLEY ACRES MHP WATER SYSTEM	A	CWS
VALLEY ACRES MHP WATER SYSTEM	A	CWS
VALLEY ACRES MHP WATER SYSTEM	A	CWS
VALLEY ACRES MHP WATER SYSTEM	A	CWS
VALLEY ACRES MHP WATER SYSTEM	A	CWS
VALLEY ACRES MHP WATER SYSTEM	A	CWS
VALLEY ACRES MHP WATER SYSTEM	A	CWS
VALLEY ACRES MHP WATER SYSTEM	A	CWS
VALLEY ACRES MHP WATER SYSTEM	A	CWS
VALLEY ACRES MHP WATER SYSTEM	A	CWS

141	101-500	GW
141	101-500	GW
180	101-500	GW
180	101-500	GW
180	101-500	GW
180	101-500	GW
180	101-500	GW
180	101-500	GW
180	101-500	GW
180	101-500	GW
180	101-500	GW
180	101-500	GW
180	101-500	GW
180	101-500	GW
180	101-500	GW
180	101-500	GW
180	101-500	GW
180	101-500	GW
180	101-500	GW
180	101-500	GW
180	101-500	GW
54	<=100	GW
54	<=100	GW
54	<=100	GW
54	<=100	GW
54	<=100	GW
54	<=100	GW
54	<=100	GW
54	<=100	GW
54	<=100	GW
54	<=100	GW
54	<=100	GW
54	<=100	GW
54	<=100	GW
54	<=100	GW
54	<=100	GW
54	<=100	GW
54	<=100	GW
54	<=100	GW
54	<=100	GW
54	<=100	GW
54	<=100	GW
54	<=100	GW
54	<=100	GW

P	4/1/2014	100069030	50423	0.013
P	7/1/2014	100069031	50423	0.014
P	10/1/2009	90066893	50424	0.013
P	1/1/2010	100067081	50424	0.012575
P	4/1/2010	100067772	50424	0.012575
P	7/1/2010	100068037	50424	0.01205
P	10/1/2010	100068284	50424	0.01215
P	1/1/2011	100068961	50424	0.012
P	4/1/2011	100068962	50424	0.012
P	7/1/2011	100068966	50424	0.012
P	10/1/2011	100068967	50424	0.013
P	1/1/2012	100068979	50424	0.013
P	4/1/2012	100068973	50424	0.012
P	7/1/2012	100068975	50424	0.012
P	10/1/2012	100068980	50424	0.011
P	1/1/2013	100068990	50424	0.011
P	4/1/2013	100068984	50424	0.011
P	7/1/2013	100068988	50424	0.011
P	10/1/2013	100068992	50424	0.011
P	1/1/2014	100069017	50424	0.011
P	4/1/2014	100069021	50424	0.011
P	7/1/2014	100069023	50424	0.011
P	4/1/2006	1606		0.0118
P	7/1/2006	1707		0.0173
P	10/1/2006	1807		0.02295
P	4/1/2007	1907		0.023375
P	7/1/2007	2008		0.024375
P	10/1/2007	2108		0.0253
P	1/1/2008	2308		0.026675
P	4/1/2008	2408		0.0267
P	7/1/2008	80041295	50457	0.0274
P	10/1/2008	80049269	50457	0.026775
P	1/1/2009	90060522	50457	0.02595
P	4/1/2009	90062875	50457	0.026025
P	7/1/2009	90063803	50457	0.02545
P	10/1/2009	90066194	50457	0.02545
P	1/1/2010	100067082	50457	0.0257
P	4/1/2010	100067773	50457	0.02565
P	7/1/2010	100068038	50457	0.025725
P	10/1/2010	100068285	50457	0.026575
P	1/1/2011	100068289	50457	0.027
P	4/1/2011	100068290	50457	0.027
P	7/1/2011	100068291	50457	0.026
P	10/1/2011	100068292	50457	0.026
P	1/1/2012	100068294	50457	0.026
P	4/1/2012	100068296	50457	0.023
P	7/1/2012	100068297	50457	0.023

6/30/2014	2014
9/30/2014	2014
12/31/2009	2009
3/31/2010	2010
6/30/2010	2010
9/30/2010	2010
12/31/2010	2010
3/31/2011	2011
6/30/2011	2011
9/30/2011	2011
12/31/2011	2011
3/31/2012	2012
6/30/2012	2012
9/30/2012	2012
12/31/2012	2012
3/31/2013	2013
6/30/2013	2013
9/30/2013	2013
12/31/2013	2013
3/31/2014	2014
6/30/2014	2014
9/30/2014	2014
6/30/2006	2006
9/30/2006	2006
12/31/2006	2006
6/30/2007	2007
9/30/2007	2007
12/31/2007	2007
3/31/2008	2008
6/30/2008	2008
9/30/2008	2008
12/31/2008	2008
3/31/2009	2009
6/30/2009	2009
9/30/2009	2009
12/31/2009	2009
3/31/2010	2010
6/30/2010	2010
9/30/2010	2010
12/31/2010	2010
3/31/2011	2011
6/30/2011	2011
9/30/2011	2011
12/31/2011	2011
3/31/2012	2012
6/30/2012	2012
9/30/2012	2012

06	TX	TX0710139
06	TX	TX0710139
06	TX	TX0710139
06	TX	TX0710139
06	TX	TX0710139
06	TX	TX0710139
06	TX	TX0710139
06	TX	TX0710139
06	TX	TX0730004
06	TX	TX0730004
06	TX	TX0730004
06	TX	TX0730004
06	TX	TX0730004
06	TX	TX0730004
06	TX	TX0730004
06	TX	TX0730004
06	TX	TX0730004
06	TX	TX0730004
06	TX	TX0730004
06	TX	TX0730004
06	TX	TX0730004
06	TX	TX0730004
06	TX	TX0730004
06	TX	TX0730004
06	TX	TX0730004
06	TX	TX0730004
06	TX	TX0730004
06	TX	TX0730004
06	TX	TX0730004
06	TX	TX0730004
06	TX	TX0730004
06	TX	TX0730004
06	TX	TX0730004
06	TX	TX0730004
06	TX	TX0730004
06	TX	TX0730004
06	TX	TX0730004
06	TX	TX0730004
06	TX	TX0730004
06	TX	TX0730004
06	TX	TX0730004
06	TX	TX0730004
06	TX	TX0730004
06	TX	TX0730004
06	TX	TX0730004

VALLEY ACRES MHP WATER SYSTEM	A	CWS
VALLEY ACRES MHP WATER SYSTEM	A	CWS
VALLEY ACRES MHP WATER SYSTEM	A	CWS
VALLEY ACRES MHP WATER SYSTEM	A	CWS
VALLEY ACRES MHP WATER SYSTEM	A	CWS
VALLEY ACRES MHP WATER SYSTEM	A	CWS
VALLEY ACRES MHP WATER SYSTEM	A	CWS
VALLEY ACRES MHP WATER SYSTEM	A	CWS
TRI COUNTY SUD	A	CWS
TRI COUNTY SUD	A	CWS
TRI COUNTY SUD	A	CWS
TRI COUNTY SUD	A	CWS
TRI COUNTY SUD	A	CWS
TRI COUNTY SUD	A	CWS
TRI COUNTY SUD	A	CWS
TRI COUNTY SUD	A	CWS
TRI COUNTY SUD	A	CWS
TRI COUNTY SUD	A	CWS
TRI COUNTY SUD	A	CWS
TRI COUNTY SUD	A	CWS
TRI COUNTY SUD	A	CWS
TRI COUNTY SUD	A	CWS
TRI COUNTY SUD	A	CWS
TRI COUNTY SUD	A	CWS
TRI COUNTY SUD	A	CWS
TRI COUNTY SUD	A	CWS
TRI COUNTY SUD	A	CWS
TRI COUNTY SUD	A	CWS
TRI COUNTY SUD	A	CWS
TRI COUNTY SUD	A	CWS
TRI COUNTY SUD	A	CWS
TRI COUNTY SUD	A	CWS
TRI COUNTY SUD	A	CWS
TRI COUNTY SUD	A	CWS
TRI COUNTY SUD	A	CWS
TRI COUNTY SUD	A	CWS
TRI COUNTY SUD	A	CWS
TRI COUNTY SUD	A	CWS
TRI COUNTY SUD	A	CWS
TRI COUNTY SUD	A	CWS
TRI COUNTY SUD	A	CWS
TRI COUNTY SUD	A	CWS
TRI COUNTY SUD	A	CWS
TRI COUNTY SUD	A	CWS
TRI COUNTY SUD	A	CWS
TRI COUNTY SUD	A	CWS
TRI COUNTY SUD	A	CWS
TRI COUNTY SUD	A	CWS
TRI COUNTY SUD	A	CWS
TRI COUNTY SUD	A	CWS

54	<=100	GW
54	<=100	GW
54	<=100	GW
54	<=100	GW
54	<=100	GW
54	<=100	GW
54	<=100	GW
54	<=100	GW
4917	3,301-10,000	GW
4917	3,301-10,000	GW
4917	3,301-10,000	GW
4917	3,301-10,000	GW
4917	3,301-10,000	GW
4917	3,301-10,000	GW
4917	3,301-10,000	GW
4917	3,301-10,000	GW
4917	3,301-10,000	GW
4917	3,301-10,000	GW
4917	3,301-10,000	GW
4917	3,301-10,000	GW
4917	3,301-10,000	GW
4917	3,301-10,000	GW
4917	3,301-10,000	GW
4917	3,301-10,000	GW
4917	3,301-10,000	GW
4917	3,301-10,000	GW
4917	3,301-10,000	GW
4917	3,301-10,000	GW
4917	3,301-10,000	GW
4917	3,301-10,000	GW
4917	3,301-10,000	GW
4917	3,301-10,000	GW
4917	3,301-10,000	GW
4917	3,301-10,000	GW
4917	3,301-10,000	GW
4917	3,301-10,000	GW
4917	3,301-10,000	GW
4917	3,301-10,000	GW
4917	3,301-10,000	GW
4917	3,301-10,000	GW
4917	3,301-10,000	GW
4917	3,301-10,000	GW
4917	3,301-10,000	GW
4917	3,301-10,000	GW
4917	3,301-10,000	GW
4917	3,301-10,000	GW

P	10/1/2012	100068301	50457	0.023
P	1/1/2013	100068304	50457	0.023
P	4/1/2013	100068308	50457	0.023
P	7/1/2013	100068309	50457	0.024
P	10/1/2013	100068310	50457	0.022
P	1/1/2014	100068320	50457	0.022
P	4/1/2014	100068321	50457	0.021
P	7/1/2014	100068322	50457	0.021
L	4/1/2006	106		0.0139
L	7/1/2006	307		0.021475
L	10/1/2006	207		0.0284
L	1/1/2007	407		0.027975
L	4/1/2007	507		0.02845
L	7/1/2007	608		0.0275
L	10/1/2007	708		0.02495
L	1/1/2008	808		0.02215
L	4/1/2008	908		0.021225
L	7/1/2008	80040970	50521	0.0215
L	10/1/2008	80049270	50521	0.0233
L	1/1/2009	90060525	50524	0.024125
L	4/1/2009	90062877	50521	0.029325
L	7/1/2009	90063805	50521	0.031225
L	10/1/2009	90064712	50521	0.032125
L	1/1/2010	100067084	50521	0.0321
L	4/1/2010	100067775	50521	0.033075
L	4/1/2010	100068051	50524	0.027
L	4/1/2010	100068056	50522	0.026
L	7/1/2010	100068040	50521	0.0326
L	7/1/2010	100068048	50522	0.025
L	7/1/2010	100068053	50524	0.026
L	10/1/2010	100068045	50524	0.028
L	10/1/2010	100068046	50522	0.025
L	10/1/2010	100068055	50521	0.034
L	1/1/2011	100068047	50521	0.034
L	1/1/2011	100068052	50524	0.027
L	1/1/2011	100068054	50522	0.023
L	4/1/2011	100068044	50521	0.029
L	4/1/2011	100068049	50522	0.022
L	4/1/2011	100068050	50524	0.025
L	7/1/2011	100068058	50522	0.022
L	7/1/2011	100068059	50521	0.027
L	7/1/2011	100068063	50524	0.024
L	10/1/2011	100068060	50521	0.025
L	10/1/2011	100068061	50524	0.024
L	10/1/2011	100068062	50522	0.022
L	1/1/2012	100068064	50522	0.024
L	1/1/2012	100068065	50521	0.027

12/31/2012	2012
3/31/2013	2013
6/30/2013	2013
9/30/2013	2013
12/31/2013	2013
3/31/2014	2014
6/30/2014	2014
9/30/2014	2014
6/30/2006	2006
9/30/2006	2006
12/31/2006	2006
3/31/2007	2007
6/30/2007	2007
9/30/2007	2007
12/31/2007	2007
3/31/2008	2008
6/30/2008	2008
9/30/2008	2008
12/31/2008	2008
3/31/2009	2009
6/30/2009	2009
9/30/2009	2009
12/31/2009	2009
3/31/2010	2010
6/30/2010	2010
6/30/2010	2010
6/30/2010	2010
9/30/2010	2010
9/30/2010	2010
9/30/2010	2010
12/31/2010	2010
12/31/2010	2010
12/31/2010	2010
3/31/2011	2011
3/31/2011	2011
3/31/2011	2011
6/30/2011	2011
6/30/2011	2011
6/30/2011	2011
9/30/2011	2011
9/30/2011	2011
9/30/2011	2011
12/31/2011	2011
12/31/2011	2011
12/31/2011	2011
3/31/2012	2012
3/31/2012	2012

06	TX	TX0730004
06	TX	TX0730004
06	TX	TX0730004
06	TX	TX0730004
06	TX	TX0730004
06	TX	TX0730004
06	TX	TX0730004
06	TX	TX0730004
06	TX	TX0730004
06	TX	TX0730004
06	TX	TX0730004
06	TX	TX0730004
06	TX	TX0730004
06	TX	TX0730004
06	TX	TX0730004
06	TX	TX0730004
06	TX	TX0730004
06	TX	TX0730004
06	TX	TX0730004
06	TX	TX0730004
06	TX	TX0730004
06	TX	TX0730004
06	TX	TX0730004
06	TX	TX0730004
06	TX	TX0730004
06	TX	TX0730004
06	TX	TX0730004
06	TX	TX0730004
06	TX	TX0730004
06	TX	TX0730004
06	TX	TX0730004
06	TX	TX0730004
06	TX	TX0730004
06	TX	TX0730004
06	TX	TX0730004
06	TX	TX0730016
06	TX	TX0730016
06	TX	TX0730016
06	TX	TX0730016
06	TX	TX0730016
06	TX	TX0730016
06	TX	TX0730016
06	TX	TX0750014
06	TX	TX0750014
06	TX	TX0750014
06	TX	TX0750014
06	TX	TX0750014
06	TX	TX0750014
06	TX	TX0750014
06	TX	TX0750014
06	TX	TX0750014

TRI COUNTY SUD	A	CWS
TRI COUNTY SUD	A	CWS
TRI COUNTY SUD	A	CWS
TRI COUNTY SUD	A	CWS
TRI COUNTY SUD	A	CWS
TRI COUNTY SUD	A	CWS
TRI COUNTY SUD	A	CWS
TRI COUNTY SUD	A	CWS
TRI COUNTY SUD	A	CWS
TRI COUNTY SUD	A	CWS
TRI COUNTY SUD	A	CWS
TRI COUNTY SUD	A	CWS
TRI COUNTY SUD	A	CWS
TRI COUNTY SUD	A	CWS
TRI COUNTY SUD	A	CWS
TRI COUNTY SUD	A	CWS
TRI COUNTY SUD	A	CWS
TRI COUNTY SUD	A	CWS
TRI COUNTY SUD	A	CWS
TRI COUNTY SUD	A	CWS
TRI COUNTY SUD	A	CWS
TRI COUNTY SUD	A	CWS
TRI COUNTY SUD	A	CWS
TRI COUNTY SUD	A	CWS
TRI COUNTY SUD	A	CWS
TRI COUNTY SUD	A	CWS
TRI COUNTY SUD	A	CWS
TRI COUNTY SUD	A	CWS
TRI COUNTY SUD	A	CWS
TRI COUNTY SUD	A	CWS
TRI COUNTY SUD	A	CWS
TRI COUNTY SUD	A	CWS
PERRY WSC	A	CWS
PERRY WSC	A	CWS
PERRY WSC	A	CWS
PERRY WSC	A	CWS
PERRY WSC	A	CWS
PERRY WSC	A	CWS
PERRY WSC	A	CWS
ELLINGER SEWER AND WSC	A	CWS
ELLINGER SEWER AND WSC	A	CWS
ELLINGER SEWER AND WSC	A	CWS
ELLINGER SEWER AND WSC	A	CWS
ELLINGER SEWER AND WSC	A	CWS
ELLINGER SEWER AND WSC	A	CWS
ELLINGER SEWER AND WSC	A	CWS
ELLINGER SEWER AND WSC	A	CWS
ELLINGER SEWER AND WSC	A	CWS

4917	3,301-10,000	GW
4917	3,301-10,000	GW
4917	3,301-10,000	GW
4917	3,301-10,000	GW
4917	3,301-10,000	GW
4917	3,301-10,000	GW
4917	3,301-10,000	GW
4917	3,301-10,000	GW
4917	3,301-10,000	GW
4917	3,301-10,000	GW
4917	3,301-10,000	GW
4917	3,301-10,000	GW
4917	3,301-10,000	GW
4917	3,301-10,000	GW
4917	3,301-10,000	GW
4917	3,301-10,000	GW
4917	3,301-10,000	GW
4917	3,301-10,000	GW
4917	3,301-10,000	GW
4917	3,301-10,000	GW
4917	3,301-10,000	GW
4917	3,301-10,000	GW
4917	3,301-10,000	GW
4917	3,301-10,000	GW
4917	3,301-10,000	GW
4917	3,301-10,000	GW
4917	3,301-10,000	GW
4917	3,301-10,000	GW
4917	3,301-10,000	GW
4917	3,301-10,000	GW
426	101-500	GWP
426	101-500	GWP
426	101-500	GWP
426	101-500	GWP
426	101-500	GWP
426	101-500	GWP
426	101-500	GWP
489	101-500	GW
489	101-500	GW
489	101-500	GW
489	101-500	GW
489	101-500	GW
489	101-500	GW
489	101-500	GW
489	101-500	GW
489	101-500	GW

L	1/1/2012	100068066	50524	0.024
L	4/1/2012	100068067	50524	0.024
L	4/1/2012	100068068	50522	0.023
L	4/1/2012	100068069	50521	0.028
L	7/1/2012	100068070	50522	0.025
L	7/1/2012	100068072	50521	0.029
L	7/1/2012	100068074	50524	0.024
L	10/1/2012	100068079	50522	0.024
L	10/1/2012	100068080	50524	0.023
L	10/1/2012	100068081	50521	0.029
L	1/1/2013	100068091	50522	0.025
L	1/1/2013	100068092	50524	0.024
L	1/1/2013	100068093	50521	0.028
L	4/1/2013	100068095	50521	0.029
L	4/1/2013	100068096	50524	0.023
L	4/1/2013	100068097	50522	0.025
L	7/1/2013	100068104	50522	0.024
L	7/1/2013	100068105	50524	0.023
L	7/1/2013	100068106	50521	0.028
L	10/1/2013	100068110	50522	0.023
L	10/1/2013	100068111	50521	0.029
L	10/1/2013	100068112	50524	0.023
L	1/1/2014	100068119	50524	0.021
L	1/1/2014	100068120	50522	0.022
L	1/1/2014	100068121	50521	0.029
L	4/1/2014	100068126	50524	0.023
L	4/1/2014	100068127	50522	0.021
L	4/1/2014	100068128	50521	0.027
L	7/1/2014	100068130	50521	0.028
L	7/1/2014	100068131	50524	0.023
L	7/1/2014	100068132	50522	0.02
L	1/1/2013	100067785	109409	0.014
L	4/1/2013	100067786	109409	0.019
L	7/1/2013	100067789	109409	0.024
L	10/1/2013	100067800	109409	0.023
L	1/1/2014	100067803	109409	0.022
L	4/1/2014	100067806	109409	0.024
L	7/1/2014	100067812	109409	0.026
L	10/1/2006	207		0.011
L	1/1/2007	307		0.0112
L	4/1/2007	407		0.011925
L	7/1/2007	508		0.012075
L	10/1/2007	608		0.012725
L	1/1/2008	708		0.012475
L	4/1/2008	808		0.011875
L	7/1/2008	80040974	50590	0.01125
L	10/1/2008	80049274	50590	0.011125

3/31/2012	2012
6/30/2012	2012
6/30/2012	2012
6/30/2012	2012
9/30/2012	2012
9/30/2012	2012
9/30/2012	2012
12/31/2012	2012
12/31/2012	2012
12/31/2012	2012
3/31/2013	2013
3/31/2013	2013
3/31/2013	2013
6/30/2013	2013
6/30/2013	2013
6/30/2013	2013
9/30/2013	2013
9/30/2013	2013
9/30/2013	2013
12/31/2013	2013
12/31/2013	2013
12/31/2013	2013
3/31/2014	2014
3/31/2014	2014
3/31/2014	2014
6/30/2014	2014
6/30/2014	2014
6/30/2014	2014
9/30/2014	2014
9/30/2014	2014
9/30/2014	2014
3/31/2013	2013
6/30/2013	2013
9/30/2013	2013
12/31/2013	2013
3/31/2014	2014
6/30/2014	2014
9/30/2014	2014
12/31/2006	2006
3/31/2007	2007
6/30/2007	2007
9/30/2007	2007
12/31/2007	2007
3/31/2008	2008
6/30/2008	2008
9/30/2008	2008
12/31/2008	2008

06	TX	TX0750014
06	TX	TX0750014
06	TX	TX0750014
06	TX	TX0750014
06	TX	TX0750014
06	TX	TX0750014
06	TX	TX0750014
06	TX	TX0750014
06	TX	TX0750014
06	TX	TX0750014
06	TX	TX0750014
06	TX	TX0750014
06	TX	TX0750014
06	TX	TX0750014
06	TX	TX0750014
06	TX	TX0750014
06	TX	TX0750014
06	TX	TX0750014
06	TX	TX0750014
06	TX	TX0750014
06	TX	TX0750014
06	TX	TX0750014
06	TX	TX0750014
06	TX	TX0750014
06	TX	TX0750044
06	TX	TX0750044
06	TX	TX0750044
06	TX	TX0750044
06	TX	TX0750044
06	TX	TX0750044
06	TX	TX0750044
06	TX	TX0830001
06	TX	TX0830001
06	TX	TX0830001
06	TX	TX0830001
06	TX	TX0830001
06	TX	TX0830001
06	TX	TX0830001
06	TX	TX0830001
06	TX	TX0830001
06	TX	TX0830001
06	TX	TX0830001
06	TX	TX0830001
06	TX	TX0830001
06	TX	TX0830001
06	TX	TX0830001
06	TX	TX0830001
06	TX	TX0830001
06	TX	TX0830001

ELLINGER SEWER AND WSC	A	CWS
ELLINGER SEWER AND WSC	A	CWS
ELLINGER SEWER AND WSC	A	CWS
ELLINGER SEWER AND WSC	A	CWS
ELLINGER SEWER AND WSC	A	CWS
ELLINGER SEWER AND WSC	A	CWS
ELLINGER SEWER AND WSC	A	CWS
ELLINGER SEWER AND WSC	A	CWS
ELLINGER SEWER AND WSC	A	CWS
ELLINGER SEWER AND WSC	A	CWS
ELLINGER SEWER AND WSC	A	CWS
ELLINGER SEWER AND WSC	A	CWS
ELLINGER SEWER AND WSC	A	CWS
ELLINGER SEWER AND WSC	A	CWS
ELLINGER SEWER AND WSC	A	CWS
ELLINGER SEWER AND WSC	A	CWS
ELLINGER SEWER AND WSC	A	CWS
ELLINGER SEWER AND WSC	A	CWS
ELLINGER SEWER AND WSC	A	CWS
ELLINGER SEWER AND WSC	A	CWS
ELLINGER SEWER AND WSC	A	CWS
ELLINGER SEWER AND WSC	A	CWS
WHISPERING HILLS ACHIEVEMENT CENTER	A	NTNCWS
WHISPERING HILLS ACHIEVEMENT CENTER	A	NTNCWS
WHISPERING HILLS ACHIEVEMENT CENTER	A	NTNCWS
WHISPERING HILLS ACHIEVEMENT CENTER	A	NTNCWS
WHISPERING HILLS ACHIEVEMENT CENTER	A	NTNCWS
WHISPERING HILLS ACHIEVEMENT CENTER	A	NTNCWS
WHISPERING HILLS ACHIEVEMENT CENTER	A	NTNCWS
CITY OF SEAGRAVES	A	CWS
CITY OF SEAGRAVES	A	CWS
CITY OF SEAGRAVES	A	CWS
CITY OF SEAGRAVES	A	CWS
CITY OF SEAGRAVES	A	CWS
CITY OF SEAGRAVES	A	CWS
CITY OF SEAGRAVES	A	CWS
CITY OF SEAGRAVES	A	CWS
CITY OF SEAGRAVES	A	CWS
CITY OF SEAGRAVES	A	CWS
CITY OF SEAGRAVES	A	CWS
CITY OF SEAGRAVES	A	CWS
CITY OF SEAGRAVES	A	CWS
CITY OF SEAGRAVES	A	CWS
CITY OF SEAGRAVES	A	CWS
CITY OF SEAGRAVES	A	CWS
CITY OF SEAGRAVES	A	CWS

489	101-500	GW
489	101-500	GW
489	101-500	GW
489	101-500	GW
489	101-500	GW
489	101-500	GW
489	101-500	GW
489	101-500	GW
489	101-500	GW
489	101-500	GW
489	101-500	GW
489	101-500	GW
489	101-500	GW
489	101-500	GW
489	101-500	GW
489	101-500	GW
489	101-500	GW
489	101-500	GW
489	101-500	GW
489	101-500	GW
489	101-500	GW
489	101-500	GW
30	<=100	GW
30	<=100	GW
30	<=100	GW
30	<=100	GW
30	<=100	GW
30	<=100	GW
30	<=100	GW
2396	1,001-3,300	GW
2396	1,001-3,300	GW
2396	1,001-3,300	GW
2396	1,001-3,300	GW
2396	1,001-3,300	GW
2396	1,001-3,300	GW
2396	1,001-3,300	GW
2396	1,001-3,300	GW
2396	1,001-3,300	GW
2396	1,001-3,300	GW
2396	1,001-3,300	GW
2396	1,001-3,300	GW
2396	1,001-3,300	GW
2396	1,001-3,300	GW
2396	1,001-3,300	GW
2396	1,001-3,300	GW

L	1/1/2009	90060528	50590	0.011775
L	4/1/2009	90062989	50590	0.012125
L	7/1/2009	90063810	50590	0.013575
L	10/1/2009	90064717	50590	0.0147
L	1/1/2010	100066965	50590	0.014975
L	4/1/2010	100067874	50590	0.018525
L	7/1/2010	100068044	50590	0.0204
L	10/1/2010	100068288	50590	0.02205
L	1/1/2011	100068291	50590	0.024
L	4/1/2011	100068290	50590	0.02
L	7/1/2011	100068294	50590	0.017
L	10/1/2011	100068293	50590	0.014
L	1/1/2012	100068295	50590	0.013
L	4/1/2012	100068296	50590	0.014
L	7/1/2012	100068299	50590	0.014
L	10/1/2012	100068302	50590	0.014
L	1/1/2013	100068306	50590	0.013
L	4/1/2013	100068307	50590	0.012
L	7/1/2013	100068309	50590	0.013
L	10/1/2013	100068313	50590	0.012
L	1/1/2014	100068316	50590	0.013
L	4/1/2014	100068319	50590	0.013
L	7/1/2014	100068321	50590	0.013
P	4/1/2013	33	106964	0.014
P	7/1/2013	37	106964	0.018
P	10/1/2013	45	106964	0.018
P	1/1/2014	49	106964	0.017
P	4/1/2014	54	106964	0.017
P	7/1/2014	58	106964	0.017
P	10/1/2014	61	106964	0.018
L	4/1/2006	1606		0.0187
L	7/1/2006	1807		0.028775
L	10/1/2006	2007		0.038425
L	1/1/2007	2207		0.039
L	4/1/2007	2507		0.037125
L	7/1/2007	2608		0.0358
L	10/1/2007	2808		0.034975
L	1/1/2008	3108		0.035
L	4/1/2008	3408		0.0368
L	7/1/2008	80040975	51005	0.0385
L	10/1/2008	80049275	51005	0.040225
L	1/1/2009	90060529	51005	0.04035
L	4/1/2009	90062882	51005	0.039825
L	7/1/2009	90063874	51005	0.037925
L	10/1/2009	90064719	51005	0.036425
L	1/1/2010	100066967	51005	0.0376
L	4/1/2010	100067780	51005	0.03765

3/31/2009	2009
6/30/2009	2009
9/30/2009	2009
12/31/2009	2009
3/31/2010	2010
6/30/2010	2010
9/30/2010	2010
12/31/2010	2010
3/31/2011	2011
6/30/2011	2011
9/30/2011	2011
12/31/2011	2011
3/31/2012	2012
6/30/2012	2012
9/30/2012	2012
12/31/2012	2012
3/31/2013	2013
6/30/2013	2013
9/30/2013	2013
12/31/2013	2013
3/31/2014	2014
6/30/2014	2014
9/30/2014	2014
6/30/2013	2013
9/30/2013	2013
12/31/2013	2013
3/31/2014	2014
6/30/2014	2014
9/30/2014	2014
12/31/2014	2014
6/30/2006	2006
9/30/2006	2006
12/31/2006	2006
3/31/2007	2007
6/30/2007	2007
9/30/2007	2007
12/31/2007	2007
3/31/2008	2008
6/30/2008	2008
9/30/2008	2008
12/31/2008	2008
3/31/2009	2009
6/30/2009	2009
9/30/2009	2009
12/31/2009	2009
3/31/2010	2010
6/30/2010	2010

06	TX	TX0830001
06	TX	TX0830001
06	TX	TX0830001
06	TX	TX0830001
06	TX	TX0830001
06	TX	TX0830001
06	TX	TX0830001
06	TX	TX0830001
06	TX	TX0830001
06	TX	TX0830001
06	TX	TX0830001
06	TX	TX0830001
06	TX	TX0830001
06	TX	TX0830001
06	TX	TX0830001
06	TX	TX0830001
06	TX	TX0830001
06	TX	TX0830001
06	TX	TX0830001
06	TX	TX0830001
06	TX	TX0830001
06	TX	TX0830001
06	TX	TX0830001
06	TX	TX0830001
06	TX	TX0830001
06	TX	TX0830001
06	TX	TX0830001
06	TX	TX0830001
06	TX	TX0830001
06	TX	TX0830001
06	TX	TX0830001
06	TX	TX0830001
06	TX	TX0830001
06	TX	TX0830001
06	TX	TX0830001
06	TX	TX0830001
06	TX	TX0830001
06	TX	TX0830001
06	TX	TX0830001
06	TX	TX0830001
06	TX	TX0830001
06	TX	TX0830011
06	TX	TX0830011
06	TX	TX0830011
06	TX	TX0830011
06	TX	TX0830011
06	TX	TX0830011
06	TX	TX0830011
06	TX	TX0830011
06	TX	TX0830011
06	TX	TX0830011
06	TX	TX0830011

CITY OF SEAGRAVES	A	CWS
CITY OF SEAGRAVES	A	CWS
CITY OF SEAGRAVES	A	CWS
CITY OF SEAGRAVES	A	CWS
CITY OF SEAGRAVES	A	CWS
CITY OF SEAGRAVES	A	CWS
CITY OF SEAGRAVES	A	CWS
CITY OF SEAGRAVES	A	CWS
CITY OF SEAGRAVES	A	CWS
CITY OF SEAGRAVES	A	CWS
CITY OF SEAGRAVES	A	CWS
CITY OF SEAGRAVES	A	CWS
CITY OF SEAGRAVES	A	CWS
CITY OF SEAGRAVES	A	CWS
CITY OF SEAGRAVES	A	CWS
CITY OF SEAGRAVES	A	CWS
CITY OF SEAGRAVES	A	CWS
CITY OF SEAGRAVES	A	CWS
CITY OF SEAGRAVES	A	CWS
CITY OF SEAGRAVES	A	CWS
CITY OF SEAGRAVES	A	CWS
CITY OF SEAGRAVES	A	CWS
CITY OF SEAGRAVES	A	CWS
CITY OF SEAGRAVES	A	CWS
CITY OF SEAGRAVES	A	CWS
CITY OF SEAGRAVES	A	CWS
CITY OF SEAGRAVES	A	CWS
CITY OF SEAGRAVES	A	CWS
CITY OF SEAGRAVES	A	CWS
CITY OF SEAGRAVES	A	CWS
CITY OF SEAGRAVES	A	CWS
CITY OF SEAGRAVES	A	CWS
CITY OF SEAGRAVES	A	CWS
CITY OF SEAGRAVES	A	CWS
CITY OF SEAGRAVES	A	CWS
CITY OF SEAGRAVES	A	CWS
LOOP WSC	A	CWS
LOOP WSC	A	CWS
LOOP WSC	A	CWS
LOOP WSC	A	CWS
LOOP WSC	A	CWS
LOOP WSC	A	CWS
LOOP WSC	A	CWS
LOOP WSC	A	CWS
LOOP WSC	A	CWS
LOOP WSC	A	CWS

2396	1,001-3,300	GW
2396	1,001-3,300	GW
2396	1,001-3,300	GW
2396	1,001-3,300	GW
2396	1,001-3,300	GW
2396	1,001-3,300	GW
2396	1,001-3,300	GW
2396	1,001-3,300	GW
2396	1,001-3,300	GW
2396	1,001-3,300	GW
2396	1,001-3,300	GW
2396	1,001-3,300	GW
2396	1,001-3,300	GW
2396	1,001-3,300	GW
2396	1,001-3,300	GW
2396	1,001-3,300	GW
2396	1,001-3,300	GW
2396	1,001-3,300	GW
2396	1,001-3,300	GW
2396	1,001-3,300	GW
2396	1,001-3,300	GW
2396	1,001-3,300	GW
2396	1,001-3,300	GW
2396	1,001-3,300	GW
2396	1,001-3,300	GW
2396	1,001-3,300	GW
2396	1,001-3,300	GW
2396	1,001-3,300	GW
2396	1,001-3,300	GW
2396	1,001-3,300	GW
2396	1,001-3,300	GW
2396	1,001-3,300	GW
2396	1,001-3,300	GW
2396	1,001-3,300	GW
2396	1,001-3,300	GW
300	101-500	GW
300	101-500	GW
300	101-500	GW
300	101-500	GW
300	101-500	GW
300	101-500	GW
300	101-500	GW
300	101-500	GW
300	101-500	GW
300	101-500	GW

L	4/1/2010	100068067	67902	0.045
L	7/1/2010	100068045	51005	0.04035
L	7/1/2010	100068070	67902	0.046
L	10/1/2010	100068066	67902	0.045
L	10/1/2010	100068068	51005	0.039
L	1/1/2011	100068065	67902	0.045
L	1/1/2011	100068069	51005	0.04
L	4/1/2011	100068071	67902	0.044
L	4/1/2011	100068072	51005	0.04
L	7/1/2011	100068082	51005	0.039
L	7/1/2011	100068084	67902	0.044
L	10/1/2011	100068075	51005	0.041
L	10/1/2011	100068083	67902	0.046
L	1/1/2012	100068086	67902	0.047
L	1/1/2012	100068087	51005	0.043
L	4/1/2012	100068092	67902	0.048
L	4/1/2012	100068093	51005	0.042
L	7/1/2012	100068106	51005	0.041
L	7/1/2012	100068114	67902	0.047
L	10/1/2012	100068118	67902	0.047
L	10/1/2012	100068119	51005	0.04
L	1/1/2013	100068122	67902	0.045
L	1/1/2013	100068124	51005	0.039
L	4/1/2013	100068127	51005	0.039
L	4/1/2013	100068129	67902	0.044
L	7/1/2013	100068138	67902	0.039
L	7/1/2013	100068142	51005	0.035
L	10/1/2013	100068150	67902	0.039
L	10/1/2013	100068153	51005	0.034
L	1/1/2014	100068156	51005	0.034
L	1/1/2014	100068157	67902	0.038
L	4/1/2014	100068164	51005	0.032
L	4/1/2014	100068166	67902	0.037
L	7/1/2014	100068170	67902	0.038
L	7/1/2014	100068171	51005	0.032
L	10/1/2014	100068173	67902	0.038
L	10/1/2014	100068174	51005	0.033
L	4/1/2006	2006		0.01605
L	7/1/2006	2407		0.024075
L	10/1/2006	2607		0.030625
L	1/1/2007	2907		0.0307
L	4/1/2007	3307		0.029325
L	7/1/2007	3408		0.0286
L	10/1/2007	3608		0.028525
L	1/1/2008	3908		0.028475
L	4/1/2008	4108		0.02905
L	7/1/2008	80040976	51006	0.031025

6/30/2010	2010
9/30/2010	2010
9/30/2010	2010
12/31/2010	2010
12/31/2010	2010
3/31/2011	2011
3/31/2011	2011
6/30/2011	2011
6/30/2011	2011
9/30/2011	2011
9/30/2011	2011
12/31/2011	2011
12/31/2011	2011
3/31/2012	2012
3/31/2012	2012
6/30/2012	2012
6/30/2012	2012
9/30/2012	2012
9/30/2012	2012
12/31/2012	2012
12/31/2012	2012
3/31/2013	2013
3/31/2013	2013
6/30/2013	2013
6/30/2013	2013
9/30/2013	2013
9/30/2013	2013
12/31/2013	2013
12/31/2013	2013
3/31/2014	2014
3/31/2014	2014
6/30/2014	2014
6/30/2014	2014
9/30/2014	2014
9/30/2014	2014
12/31/2014	2014
12/31/2014	2014
6/30/2006	2006
9/30/2006	2006
12/31/2006	2006
3/31/2007	2007
6/30/2007	2007
9/30/2007	2007
12/31/2007	2007
3/31/2008	2008
6/30/2008	2008
9/30/2008	2008

06	TX	TX0830011
06	TX	TX0830011
06	TX	TX0830011
06	TX	TX0830011
06	TX	TX0830011
06	TX	TX0830011
06	TX	TX0830011
06	TX	TX0830011
06	TX	TX0830011
06	TX	TX0830011
06	TX	TX0830011
06	TX	TX0830011
06	TX	TX0830011
06	TX	TX0830011
06	TX	TX0830011
06	TX	TX0830011
06	TX	TX0830011
06	TX	TX0830011
06	TX	TX0830011
06	TX	TX0830011
06	TX	TX0830011
06	TX	TX0830011
06	TX	TX0830011
06	TX	TX0830011
06	TX	TX0830011
06	TX	TX0830011
06	TX	TX0830012
06	TX	TX0830012
06	TX	TX0830012
06	TX	TX0830012
06	TX	TX0830012
06	TX	TX0830012
06	TX	TX0830012
06	TX	TX0830012
06	TX	TX0830012
06	TX	TX0830012
06	TX	TX0830012
06	TX	TX0830012
06	TX	TX0830012
06	TX	TX0830012
06	TX	TX0830012
06	TX	TX0830012
06	TX	TX0830012
06	TX	TX0830012
06	TX	TX0830012
06	TX	TX0830012
06	TX	TX0830012
06	TX	TX0830012
06	TX	TX0830012
06	TX	TX0830012

LOOP WSC	A	CWS
LOOP WSC	A	CWS
LOOP WSC	A	CWS
LOOP WSC	A	CWS
LOOP WSC	A	CWS
LOOP WSC	A	CWS
LOOP WSC	A	CWS
LOOP WSC	A	CWS
LOOP WSC	A	CWS
LOOP WSC	A	CWS
LOOP WSC	A	CWS
LOOP WSC	A	CWS
LOOP WSC	A	CWS
LOOP WSC	A	CWS
LOOP WSC	A	CWS
LOOP WSC	A	CWS
LOOP WSC	A	CWS
LOOP WSC	A	CWS
LOOP WSC	A	CWS
LOOP WSC	A	CWS
LOOP WSC	A	CWS
LOOP WSC	A	CWS
LOOP WSC	A	CWS
LOOP WSC	A	CWS
CITY OF SEMINOLE	A	CWS
CITY OF SEMINOLE	A	CWS
CITY OF SEMINOLE	A	CWS
CITY OF SEMINOLE	A	CWS
CITY OF SEMINOLE	A	CWS
CITY OF SEMINOLE	A	CWS
CITY OF SEMINOLE	A	CWS
CITY OF SEMINOLE	A	CWS
CITY OF SEMINOLE	A	CWS
CITY OF SEMINOLE	A	CWS
CITY OF SEMINOLE	A	CWS
CITY OF SEMINOLE	A	CWS
CITY OF SEMINOLE	A	CWS
CITY OF SEMINOLE	A	CWS
CITY OF SEMINOLE	A	CWS
CITY OF SEMINOLE	A	CWS
CITY OF SEMINOLE	A	CWS
CITY OF SEMINOLE	A	CWS
CITY OF SEMINOLE	A	CWS
CITY OF SEMINOLE	A	CWS
CITY OF SEMINOLE	A	CWS

300	101-500	GW
300	101-500	GW
300	101-500	GW
300	101-500	GW
300	101-500	GW
300	101-500	GW
300	101-500	GW
300	101-500	GW
300	101-500	GW
300	101-500	GW
300	101-500	GW
300	101-500	GW
300	101-500	GW
300	101-500	GW
300	101-500	GW
300	101-500	GW
300	101-500	GW
300	101-500	GW
300	101-500	GW
300	101-500	GW
300	101-500	GW
300	101-500	GW
300	101-500	GW
300	101-500	GW
6210	3,301-10,000	GW
6210	3,301-10,000	GW
6210	3,301-10,000	GW
6210	3,301-10,000	GW
6210	3,301-10,000	GW
6210	3,301-10,000	GW
6210	3,301-10,000	GW
6210	3,301-10,000	GW
6210	3,301-10,000	GW
6210	3,301-10,000	GW
6210	3,301-10,000	GW
6210	3,301-10,000	GW
6210	3,301-10,000	GW
6210	3,301-10,000	GW
6210	3,301-10,000	GW
6210	3,301-10,000	GW
6210	3,301-10,000	GW
6210	3,301-10,000	GW
6210	3,301-10,000	GW
6210	3,301-10,000	GW
6210	3,301-10,000	GW

L	10/1/2008	80049276	51006	0.0329
L	1/1/2009	90060530	51006	0.032175
L	4/1/2009	90062883	51006	0.033925
L	7/1/2009	90063812	51006	0.0329
L	10/1/2009	90064720	51006	0.031725
L	1/1/2010	100066969	51006	0.034675
L	4/1/2010	100067782	51006	0.033225
L	7/1/2010	100068047	51006	0.03475
L	10/1/2010	100068056	51006	0.038
L	1/1/2011	100068055	51006	0.037
L	4/1/2011	100068054	51006	0.037
L	7/1/2011	100068061	51006	0.036
L	10/1/2011	100068058	51006	0.035
L	1/1/2012	100068064	51006	0.035
L	4/1/2012	100068067	51006	0.035
L	7/1/2012	100068073	51006	0.034
L	10/1/2012	100068076	51006	0.031
L	1/1/2013	100068080	51006	0.031
L	4/1/2013	100068083	51006	0.03
L	7/1/2013	100068084	51006	0.029
L	10/1/2013	100068088	51006	0.029
L	1/1/2014	100068092	51006	0.027
L	4/1/2014	100068094	51006	0.026
L	7/1/2014	100068097	51006	0.026
L	10/1/2014	100068101	51006	0.027
L	1/1/2006	100068171	51007	0.016
L	1/1/2006	100068187	51008	0.015
L	4/1/2006	100068170	51007	0.018
L	4/1/2006	100068186	51008	0.015
L	7/1/2006	100068169	51007	0.018
L	7/1/2006	100068185	51008	0.015
L	7/1/2006	107		0.014375
L	10/1/2006	100068168	51007	0.018
L	10/1/2006	100068184	51008	0.016
L	10/1/2006	207		0.018475
L	1/1/2007	100068167	51007	0.018
L	1/1/2007	100068183	51008	0.016
L	1/1/2007	307		0.018475
L	4/1/2007	100068166	51007	0.015
L	4/1/2007	100068182	51008	0.015
L	4/1/2007	407		0.01525
L	7/1/2007	100068165	51007	0.014
L	7/1/2007	100068181	51008	0.015
L	7/1/2007	508		0.014775
L	10/1/2007	100068164	51007	0.014
L	10/1/2007	100068180	51008	0.014
L	10/1/2007	608		0.014525

12/31/2008	2008
3/31/2009	2009
6/30/2009	2009
9/30/2009	2009
12/31/2009	2009
3/31/2010	2010
6/30/2010	2010
9/30/2010	2010
12/31/2010	2010
3/31/2011	2011
6/30/2011	2011
9/30/2011	2011
12/31/2011	2011
3/31/2012	2012
6/30/2012	2012
9/30/2012	2012
12/31/2012	2012
3/31/2013	2013
6/30/2013	2013
9/30/2013	2013
12/31/2013	2013
3/31/2014	2014
6/30/2014	2014
9/30/2014	2014
12/31/2014	2014
3/31/2006	2006
3/31/2006	2006
6/30/2006	2006
6/30/2006	2006
9/30/2006	2006
9/30/2006	2006
9/30/2006	2006
12/31/2006	2006
12/31/2006	2006
12/31/2006	2006
3/31/2007	2007
3/31/2007	2007
3/31/2007	2007
6/30/2007	2007
6/30/2007	2007
6/30/2007	2007
9/30/2007	2007
9/30/2007	2007
9/30/2007	2007
12/31/2007	2007
12/31/2007	2007
12/31/2007	2007

06	TX	TX0830012
06	TX	TX0830012
06	TX	TX0830012
06	TX	TX0830012
06	TX	TX0830012
06	TX	TX0830012
06	TX	TX0830012
06	TX	TX0830012
06	TX	TX0830012
06	TX	TX0830012
06	TX	TX0830012
06	TX	TX0830012
06	TX	TX0830012
06	TX	TX0830012
06	TX	TX0830012
06	TX	TX0830012
06	TX	TX0830012
06	TX	TX0830012
06	TX	TX0830012
06	TX	TX0830012
06	TX	TX0830012
06	TX	TX0830012
06	TX	TX0830012
06	TX	TX0830012
06	TX	TX0830012
06	TX	TX0830012
06	TX	TX0830012
06	TX	TX0830012
06	TX	TX0830012
06	TX	TX0830012
06	TX	TX0830012
06	TX	TX0830012
06	TX	TX0830012
06	TX	TX0830012
06	TX	TX0830012
06	TX	TX0830012
06	TX	TX0830012
06	TX	TX0830012
06	TX	TX0830012
06	TX	TX0830012
06	TX	TX0830012
06	TX	TX0830012
06	TX	TX0830012
06	TX	TX0830012
06	TX	TX0830012
06	TX	TX0830012
06	TX	TX0830012

CITY OF SEMINOLE	A	CWS
CITY OF SEMINOLE	A	CWS
CITY OF SEMINOLE	A	CWS
CITY OF SEMINOLE	A	CWS
CITY OF SEMINOLE	A	CWS
CITY OF SEMINOLE	A	CWS
CITY OF SEMINOLE	A	CWS
CITY OF SEMINOLE	A	CWS
CITY OF SEMINOLE	A	CWS
CITY OF SEMINOLE	A	CWS
CITY OF SEMINOLE	A	CWS
CITY OF SEMINOLE	A	CWS
CITY OF SEMINOLE	A	CWS
CITY OF SEMINOLE	A	CWS
CITY OF SEMINOLE	A	CWS
CITY OF SEMINOLE	A	CWS
CITY OF SEMINOLE	A	CWS
CITY OF SEMINOLE	A	CWS
CITY OF SEMINOLE	A	CWS
CITY OF SEMINOLE	A	CWS
CITY OF SEMINOLE	A	CWS
CITY OF SEMINOLE	A	CWS
CITY OF SEMINOLE	A	CWS
CITY OF SEMINOLE	A	CWS
CITY OF SEMINOLE	A	CWS
CITY OF SEMINOLE	A	CWS
CITY OF SEMINOLE	A	CWS
CITY OF SEMINOLE	A	CWS
CITY OF SEMINOLE	A	CWS
CITY OF SEMINOLE	A	CWS
CITY OF SEMINOLE	A	CWS
CITY OF SEMINOLE	A	CWS
CITY OF SEMINOLE	A	CWS
CITY OF SEMINOLE	A	CWS
CITY OF SEMINOLE	A	CWS
CITY OF SEMINOLE	A	CWS
CITY OF SEMINOLE	A	CWS
CITY OF SEMINOLE	A	CWS
CITY OF SEMINOLE	A	CWS
CITY OF SEMINOLE	A	CWS
CITY OF SEMINOLE	A	CWS
CITY OF SEMINOLE	A	CWS
CITY OF SEMINOLE	A	CWS
CITY OF SEMINOLE	A	CWS
CITY OF SEMINOLE	A	CWS
CITY OF SEMINOLE	A	CWS
CITY OF SEMINOLE	A	CWS
CITY OF SEMINOLE	A	CWS
CITY OF SEMINOLE	A	CWS
CITY OF SEMINOLE	A	CWS
CITY OF SEMINOLE	A	CWS

6210	3,301-10,000	GW
6210	3,301-10,000	GW
6210	3,301-10,000	GW
6210	3,301-10,000	GW
6210	3,301-10,000	GW
6210	3,301-10,000	GW
6210	3,301-10,000	GW
6210	3,301-10,000	GW
6210	3,301-10,000	GW
6210	3,301-10,000	GW
6210	3,301-10,000	GW
6210	3,301-10,000	GW
6210	3,301-10,000	GW
6210	3,301-10,000	GW
6210	3,301-10,000	GW
6210	3,301-10,000	GW
6210	3,301-10,000	GW
6210	3,301-10,000	GW
6210	3,301-10,000	GW
6210	3,301-10,000	GW
6210	3,301-10,000	GW
6210	3,301-10,000	GW
6210	3,301-10,000	GW
6210	3,301-10,000	GW
6210	3,301-10,000	GW
6210	3,301-10,000	GW
6210	3,301-10,000	GW
6210	3,301-10,000	GW
6210	3,301-10,000	GW
6210	3,301-10,000	GW
6210	3,301-10,000	GW
6210	3,301-10,000	GW
6210	3,301-10,000	GW
6210	3,301-10,000	GW
6210	3,301-10,000	GW
6210	3,301-10,000	GW
6210	3,301-10,000	GW
6210	3,301-10,000	GW
6210	3,301-10,000	GW
6210	3,301-10,000	GW
6210	3,301-10,000	GW
6210	3,301-10,000	GW
6210	3,301-10,000	GW
6210	3,301-10,000	GW
6210	3,301-10,000	GW
6210	3,301-10,000	GW
6210	3,301-10,000	GW
6210	3,301-10,000	GW
6210	3,301-10,000	GW
6210	3,301-10,000	GW
6210	3,301-10,000	GW

L	1/1/2008	100068163	51007	0.014
L	1/1/2008	100068179	51008	0.014
L	1/1/2008	708		0.014475
L	4/1/2008	100068162	51007	0.014
L	4/1/2008	100068178	51008	0.015
L	4/1/2008	808		0.01495
L	7/1/2008	100068177	51008	0.015
L	7/1/2008	80040977	51007	0.0153
L	10/1/2008	100068176	51008	0.016
L	10/1/2008	80049277	51007	0.0154
L	1/1/2009	100068175	51008	0.016
L	1/1/2009	90060531	51007	0.01575
L	4/1/2009	100068174	51008	0.017
L	4/1/2009	90062884	51007	0.017275
L	7/1/2009	100068173	51008	0.017
L	7/1/2009	90063875	51007	0.017825
L	10/1/2009	100068172	51008	0.017
L	10/1/2009	90066196	51007	0.01815
L	1/1/2010	100067087	51007	0.018525
L	1/1/2010	100068111	51008	0.018
L	4/1/2010	100067875	51007	0.018025
L	4/1/2010	100068114	51008	0.017
L	7/1/2010	100068110	51007	0.019725
L	7/1/2010	100068119	51008	0.018
L	10/1/2010	100068117	51008	0.018
L	10/1/2010	100068120	51007	0.02
L	1/1/2011	100068115	51008	0.018
L	1/1/2011	100068118	51007	0.02
L	4/1/2011	100068113	51008	0.017
L	4/1/2011	100068116	51007	0.02
L	7/1/2011	100068124	51008	0.018
L	7/1/2011	100068125	51007	0.018
L	10/1/2011	100068122	51008	0.018
L	10/1/2011	100068123	51007	0.018
L	1/1/2012	100068141	51007	0.019
L	1/1/2012	100068142	51008	0.019
L	4/1/2012	100068144	51007	0.017
L	4/1/2012	100068145	51008	0.018
L	7/1/2012	100068153	109861	0.011
L	7/1/2012	100068154	51008	0.017
L	7/1/2012	100068158	51007	0.017
L	10/1/2012	100068159	51008	0.017
L	10/1/2012	100068160	109861	0.016
L	10/1/2012	100068161	51007	0.017
L	1/1/2013	100068188	109861	0.02
L	1/1/2013	100068189	51007	0.016
L	1/1/2013	100068190	51008	0.016

3/31/2008	2008
3/31/2008	2008
3/31/2008	2008
6/30/2008	2008
6/30/2008	2008
6/30/2008	2008
9/30/2008	2008
9/30/2008	2008
12/31/2008	2008
12/31/2008	2008
3/31/2009	2009
3/31/2009	2009
6/30/2009	2009
6/30/2009	2009
9/30/2009	2009
9/30/2009	2009
12/31/2009	2009
12/31/2009	2009
3/31/2010	2010
3/31/2010	2010
6/30/2010	2010
6/30/2010	2010
9/30/2010	2010
9/30/2010	2010
12/31/2010	2010
12/31/2010	2010
3/31/2011	2011
3/31/2011	2011
6/30/2011	2011
6/30/2011	2011
9/30/2011	2011
9/30/2011	2011
12/31/2011	2011
12/31/2011	2011
3/31/2012	2012
3/31/2012	2012
6/30/2012	2012
6/30/2012	2012
9/30/2012	2012
9/30/2012	2012
9/30/2012	2012
12/31/2012	2012
12/31/2012	2012
12/31/2012	2012
3/31/2013	2013
3/31/2013	2013
3/31/2013	2013

06	TX	TX0830012
06	TX	TX0830012
06	TX	TX0830012
06	TX	TX0830012
06	TX	TX0830012
06	TX	TX0830012
06	TX	TX0830012
06	TX	TX0830012
06	TX	TX0830012
06	TX	TX0830012
06	TX	TX0830012
06	TX	TX0830012
06	TX	TX0830012
06	TX	TX0830012
06	TX	TX0830012
06	TX	TX0830012
06	TX	TX0830012
06	TX	TX0830012
06	TX	TX0830012
06	TX	TX0830012
06	TX	TX0830012
06	TX	TX0840217
06	TX	TX0840217
06	TX	TX0840217
06	TX	TX0840217
06	TX	TX0930034
06	TX	TX1010426
06	TX	TX1010426
06	TX	TX1011084
06	TX	TX1011084
06	TX	TX1011084
06	TX	TX1011084
06	TX	TX1011084
06	TX	TX1011084
06	TX	TX1011704
06	TX	TX1011704
06	TX	TX1011704
06	TX	TX1011704
06	TX	TX1011704
06	TX	TX1011704
06	TX	TX1011704
06	TX	TX1011704
06	TX	TX1011704
06	TX	TX1011704
06	TX	TX1011704
06	TX	TX1011704
06	TX	TX1011704

CITY OF SEMINOLE	A	CWS
CITY OF SEMINOLE	A	CWS
CITY OF SEMINOLE	A	CWS
CITY OF SEMINOLE	A	CWS
CITY OF SEMINOLE	A	CWS
CITY OF SEMINOLE	A	CWS
CITY OF SEMINOLE	A	CWS
CITY OF SEMINOLE	A	CWS
CITY OF SEMINOLE	A	CWS
CITY OF SEMINOLE	A	CWS
CITY OF SEMINOLE	A	CWS
CITY OF SEMINOLE	A	CWS
CITY OF SEMINOLE	A	CWS
CITY OF SEMINOLE	A	CWS
CITY OF SEMINOLE	A	CWS
CITY OF SEMINOLE	A	CWS
CITY OF SEMINOLE	A	CWS
CITY OF SEMINOLE	A	CWS
CITY OF SEMINOLE	A	CWS
CITY OF SEMINOLE	A	CWS
CITY OF SEMINOLE	A	CWS
CLEAN HARBORS SAN LEON	A	NTNCWS
CLEAN HARBORS SAN LEON	A	NTNCWS
CLEAN HARBORS SAN LEON	A	NTNCWS
CLEAN HARBORS SAN LEON	A	NTNCWS
TDCJ W PACK UNIT	A	CWS
HARRIS COUNTY MUD 11	A	CWS
HARRIS COUNTY MUD 11	A	CWS
BOUDREAUX GARDENS	A	CWS
BOUDREAUX GARDENS	A	CWS
BOUDREAUX GARDENS	A	CWS
BOUDREAUX GARDENS	A	CWS
BOUDREAUX GARDENS	A	CWS
BOUDREAUX GARDENS	A	CWS
HARRIS COUNTY MUD 58	A	CWS
HARRIS COUNTY MUD 58	A	CWS
HARRIS COUNTY MUD 58	A	CWS
HARRIS COUNTY MUD 58	A	CWS
HARRIS COUNTY MUD 58	A	CWS
HARRIS COUNTY MUD 58	A	CWS
HARRIS COUNTY MUD 58	A	CWS
HARRIS COUNTY MUD 58	A	CWS
HARRIS COUNTY MUD 58	A	CWS
HARRIS COUNTY MUD 58	A	CWS
HARRIS COUNTY MUD 58	A	CWS
HARRIS COUNTY MUD 58	A	CWS
HARRIS COUNTY MUD 58	A	CWS

6210	3,301-10,000	GW
6210	3,301-10,000	GW
6210	3,301-10,000	GW
6210	3,301-10,000	GW
6210	3,301-10,000	GW
6210	3,301-10,000	GW
6210	3,301-10,000	GW
6210	3,301-10,000	GW
6210	3,301-10,000	GW
6210	3,301-10,000	GW
6210	3,301-10,000	GW
6210	3,301-10,000	GW
6210	3,301-10,000	GW
6210	3,301-10,000	GW
6210	3,301-10,000	GW
6210	3,301-10,000	GW
6210	3,301-10,000	GW
6210	3,301-10,000	GW
6210	3,301-10,000	GW
6210	3,301-10,000	GW
6210	3,301-10,000	GW
95	<=100	GW
95	<=100	GW
95	<=100	GW
95	<=100	GW
1814	1,001-3,300	GW
3345	3,301-10,000	GW
3345	3,301-10,000	GW
123	101-500	GW
123	101-500	GW
123	101-500	GW
123	101-500	GW
123	101-500	GW
123	101-500	GW
1800	1,001-3,300	GW
1800	1,001-3,300	GW
1800	1,001-3,300	GW
1800	1,001-3,300	GW
1800	1,001-3,300	GW
1800	1,001-3,300	GW
1800	1,001-3,300	GW
1800	1,001-3,300	GW
1800	1,001-3,300	GW
1800	1,001-3,300	GW
1800	1,001-3,300	GW
1800	1,001-3,300	GW
1800	1,001-3,300	GW

L	4/1/2013	100068192	51008	0.016
L	4/1/2013	100068193	51007	0.016
L	4/1/2013	100068195	109861	0.02
L	7/1/2013	100068197	51008	0.014
L	7/1/2013	100068198	51007	0.014
L	7/1/2013	100068199	109861	0.018
L	10/1/2013	100068206	109861	0.018
L	10/1/2013	100068207	51008	0.014
L	10/1/2013	100068209	51007	0.014
L	1/1/2014	100068214	51007	0.015
L	1/1/2014	100068215	51008	0.014
L	1/1/2014	100068217	109861	0.018
L	4/1/2014	100068221	51008	0.014
L	4/1/2014	100068222	109861	0.017
L	4/1/2014	100068223	51007	0.014
L	7/1/2014	100068228	109861	0.017
L	7/1/2014	100068229	51008	0.014
L	7/1/2014	100068230	51007	0.014
L	10/1/2014	100068232	109861	0.017
L	10/1/2014	100068234	51008	0.015
L	10/1/2014	100068235	51007	0.015
P	10/1/2013	100068311	51141	0.011
P	1/1/2014	100068318	51141	0.011
P	4/1/2014	100068319	51141	0.012
P	7/1/2014	100068320	51141	0.012
S	7/1/2014	100068156	51460	0.023
L	1/1/2014	118	52018	0.011
L	4/1/2014	120	52018	0.011
P	4/1/2013	717	52394	0.012
P	7/1/2013	718	52394	0.013
P	10/1/2013	720	52394	0.016
P	1/1/2014	723	52394	0.017
P	4/1/2014	725	52394	0.018
P	7/1/2014	727	52394	0.018
L	10/1/2007	108		0.01955
L	1/1/2008	208		0.0194
L	4/1/2008	308		0.02005
L	7/1/2008	80041296	52740	0.018725
L	10/1/2008	80049282	52740	0.018575
L	1/1/2009	100068127	52740	0.0186
L	4/1/2009	90062850	52740	0.0145
L	7/1/2009	90063817	52740	0.0151
L	10/1/2009	90066199	52740	0.016725
L	1/1/2010	100066974	52740	0.02235
L	4/1/2010	100067878	52740	0.0236
L	7/1/2010	100068115	52740	0.0242
L	10/1/2010	100068117	52740	0.022

6/30/2013	2013
6/30/2013	2013
6/30/2013	2013
9/30/2013	2013
9/30/2013	2013
9/30/2013	2013
12/31/2013	2013
12/31/2013	2013
12/31/2013	2013
3/31/2014	2014
3/31/2014	2014
3/31/2014	2014
6/30/2014	2014
6/30/2014	2014
6/30/2014	2014
9/30/2014	2014
9/30/2014	2014
9/30/2014	2014
12/31/2014	2014
12/31/2014	2014
12/31/2014	2014
12/31/2013	2013
3/31/2014	2014
6/30/2014	2014
9/30/2014	2014
9/30/2014	2014
3/31/2014	2014
6/30/2014	2014
6/30/2013	2013
9/30/2013	2013
12/31/2013	2013
3/31/2014	2014
6/30/2014	2014
9/30/2014	2014
12/31/2007	2007
3/31/2008	2008
6/30/2008	2008
9/30/2008	2008
12/31/2008	2008
3/31/2009	2009
6/30/2009	2009
9/30/2009	2009
12/31/2009	2009
3/31/2010	2010
6/30/2010	2010
9/30/2010	2010
12/31/2010	2010

06	TX	TX1011704
06	TX	TX1011704
06	TX	TX1011704
06	TX	TX1011704
06	TX	TX1011704
06	TX	TX1011704
06	TX	TX1011704
06	TX	TX1011704
06	TX	TX1011704
06	TX	TX1011704
06	TX	TX1011704
06	TX	TX1011704
06	TX	TX1012858
06	TX	TX1090017
06	TX	TX1100010
06	TX	TX1100010
06	TX	TX1100010
06	TX	TX1100010
06	TX	TX1100010
06	TX	TX1100010
06	TX	TX1100010
06	TX	TX1100010
06	TX	TX1100010
06	TX	TX1100010
06	TX	TX1100010
06	TX	TX1100010
06	TX	TX1100010
06	TX	TX1100010
06	TX	TX1100010
06	TX	TX1100010
06	TX	TX1100010
06	TX	TX1100010
06	TX	TX1100010
06	TX	TX1100010
06	TX	TX1100010
06	TX	TX1100010
06	TX	TX1100010
06	TX	TX1100010
06	TX	TX1100010
06	TX	TX1100010
06	TX	TX1100010
06	TX	TX1100010
06	TX	TX1100010
06	TX	TX1100010
06	TX	TX1100010
06	TX	TX1100017
06	TX	TX1100017

HARRIS COUNTY MUD 58	A	CWS
HARRIS COUNTY MUD 58	A	CWS
HARRIS COUNTY MUD 58	A	CWS
HARRIS COUNTY MUD 58	A	CWS
HARRIS COUNTY MUD 58	A	CWS
HARRIS COUNTY MUD 58	A	CWS
HARRIS COUNTY MUD 58	A	CWS
HARRIS COUNTY MUD 58	A	CWS
HARRIS COUNTY MUD 58	A	CWS
HARRIS COUNTY MUD 58	A	CWS
HARRIS COUNTY MUD 58	A	CWS
HARRIS COUNTY MUD 58	A	CWS
WEST HARRIS COUNTY MUD 11	A	CWS
BIROME WSC	A	CWS
CITY OF SMYER	A	CWS
CITY OF SMYER	A	CWS
CITY OF SMYER	A	CWS
CITY OF SMYER	A	CWS
CITY OF SMYER	A	CWS
CITY OF SMYER	A	CWS
CITY OF SMYER	A	CWS
CITY OF SMYER	A	CWS
CITY OF SMYER	A	CWS
CITY OF SMYER	A	CWS
CITY OF SMYER	A	CWS
CITY OF SMYER	A	CWS
CITY OF SMYER	A	CWS
CITY OF SMYER	A	CWS
CITY OF SMYER	A	CWS
CITY OF SMYER	A	CWS
CITY OF SMYER	A	CWS
CITY OF SMYER	A	CWS
CITY OF SMYER	A	CWS
CITY OF SMYER	A	CWS
CITY OF SMYER	A	CWS
CITY OF SMYER	A	CWS
CITY OF SMYER	A	CWS
CITY OF SMYER	A	CWS
CITY OF SMYER	A	CWS
CITY OF SMYER	A	CWS
CITY OF SMYER	A	CWS
CITY OF SMYER	A	CWS
CITY OF SMYER	A	CWS
OCCIDENTAL PERMIAN E SLAUGHTER	A	NTNCWS
OCCIDENTAL PERMIAN E SLAUGHTER	A	NTNCWS

1800	1,001-3,300	GW
1800	1,001-3,300	GW
1800	1,001-3,300	GW
1800	1,001-3,300	GW
1800	1,001-3,300	GW
1800	1,001-3,300	GW
1800	1,001-3,300	GW
1800	1,001-3,300	GW
1800	1,001-3,300	GW
1800	1,001-3,300	GW
1800	1,001-3,300	GW
1800	1,001-3,300	GW
8205	3,301-10,000	GW
1506	1,001-3,300	GW
474	101-500	GW
474	101-500	GW
474	101-500	GW
474	101-500	GW
474	101-500	GW
474	101-500	GW
474	101-500	GW
474	101-500	GW
474	101-500	GW
474	101-500	GW
474	101-500	GW
474	101-500	GW
474	101-500	GW
474	101-500	GW
474	101-500	GW
474	101-500	GW
474	101-500	GW
474	101-500	GW
474	101-500	GW
474	101-500	GW
474	101-500	GW
474	101-500	GW
474	101-500	GW
474	101-500	GW
474	101-500	GW
474	101-500	GW
474	101-500	GW
474	101-500	GW
474	101-500	GW
474	101-500	GW
25	<=100	GWP
25	<=100	GWP

L	1/1/2011	100068118	52740	0.022
L	4/1/2011	100068119	52740	0.02
L	7/1/2011	100068122	52740	0.02
L	10/1/2011	100068121	52740	0.022
L	1/1/2012	100068123	52740	0.022
L	4/1/2012	100068124	52740	0.022
L	7/1/2012	100068125	52740	0.022
L	10/1/2012	100068129	52740	0.022
L	1/1/2013	100068132	52740	0.022
L	4/1/2013	100068135	52740	0.02
L	7/1/2013	100068136	52740	0.018
L	10/1/2013	100068138	52740	0.019
L	7/1/2013	100066937	62174	0.011
L	7/1/2014	100069159	54262	0.011
L	10/1/2006	2007		0.012
L	1/1/2007	2307		0.0117
L	4/1/2007	2607		0.0111
L	7/1/2007	2708		0.010775
L	10/1/2007	2908		0.01075
L	1/1/2008	3208		0.01095
L	4/1/2008	3408		0.0118
L	7/1/2008	80040986	54315	0.011825
L	10/1/2008	80049285	54315	0.011975
L	1/1/2009	90060538	54315	0.010825
L	7/1/2009	90063780	54315	0.0108
L	10/1/2009	90064726	54315	0.011825
L	1/1/2010	100066977	54315	0.012875
L	4/1/2010	100067790	54315	0.01265
L	7/1/2010	100068051	54315	0.010975
L	1/1/2011	100068088	54315	0.013
L	4/1/2011	100068089	54315	0.016
L	7/1/2011	100068092	54315	0.019
L	10/1/2011	100068090	54315	0.02
L	1/1/2012	100068097	54315	0.021
L	4/1/2012	100068099	54315	0.019
L	7/1/2012	100068101	54315	0.018
L	10/1/2012	100068106	54315	0.018
L	1/1/2013	100068108	54315	0.018
L	4/1/2013	100068111	54315	0.021
L	7/1/2013	100068115	54315	0.019
L	10/1/2013	100068134	54315	0.019
L	1/1/2014	100068123	54315	0.018
L	4/1/2014	100068136	54315	0.015
L	7/1/2014	100068131	54315	0.016
L	10/1/2014	100068138	54315	0.018
P	4/1/2006	206		0.012575
P	7/1/2006	307		0.01331

3/31/2011	2011
6/30/2011	2011
9/30/2011	2011
12/31/2011	2011
3/31/2012	2012
6/30/2012	2012
9/30/2012	2012
12/31/2012	2012
3/31/2013	2013
6/30/2013	2013
9/30/2013	2013
12/31/2013	2013
9/30/2013	2013
9/30/2014	2014
12/31/2006	2006
3/31/2007	2007
6/30/2007	2007
9/30/2007	2007
12/31/2007	2007
3/31/2008	2008
6/30/2008	2008
9/30/2008	2008
12/31/2008	2008
3/31/2009	2009
9/30/2009	2009
12/31/2009	2009
3/31/2010	2010
6/30/2010	2010
9/30/2010	2010
3/31/2011	2011
6/30/2011	2011
9/30/2011	2011
12/31/2011	2011
3/31/2012	2012
6/30/2012	2012
9/30/2012	2012
12/31/2012	2012
3/31/2013	2013
6/30/2013	2013
9/30/2013	2013
12/31/2013	2013
3/31/2014	2014
6/30/2014	2014
9/30/2014	2014
12/31/2014	2014
6/30/2006	2006
9/30/2006	2006

06	TX	TX1100017
06	TX	TX1100017
06	TX	TX1100017
06	TX	TX1100017
06	TX	TX1100017
06	TX	TX1100017
06	TX	TX1100017
06	TX	TX1100017
06	TX	TX1100017
06	TX	TX1100017
06	TX	TX1100017
06	TX	TX1100017
06	TX	TX1100017
06	TX	TX1100017
06	TX	TX1100017
06	TX	TX1100017
06	TX	TX1100017
06	TX	TX1100030
06	TX	TX1100030
06	TX	TX1100030
06	TX	TX1100030
06	TX	TX1100030
06	TX	TX1100030
06	TX	TX1100030
06	TX	TX1100030
06	TX	TX1100030
06	TX	TX1100030
06	TX	TX1100030
06	TX	TX1100030
06	TX	TX1100030
06	TX	TX1100030
06	TX	TX1100030
06	TX	TX1100030
06	TX	TX1100030
06	TX	TX1100030
06	TX	TX1100030
06	TX	TX1100030
06	TX	TX1100030
06	TX	TX1100030
06	TX	TX1100030
06	TX	TX1100030
06	TX	TX1100030
06	TX	TX1100030
06	TX	TX1100030
06	TX	TX1100030
06	TX	TX1100030
06	TX	TX1100030

OCCIDENTAL PERMIAN E SLAUGHTER	A	NTNCWS
OCCIDENTAL PERMIAN E SLAUGHTER	A	NTNCWS
OCCIDENTAL PERMIAN E SLAUGHTER	A	NTNCWS
OCCIDENTAL PERMIAN E SLAUGHTER	A	NTNCWS
OCCIDENTAL PERMIAN E SLAUGHTER	A	NTNCWS
OCCIDENTAL PERMIAN E SLAUGHTER	A	NTNCWS
OCCIDENTAL PERMIAN E SLAUGHTER	A	NTNCWS
OCCIDENTAL PERMIAN E SLAUGHTER	A	NTNCWS
OCCIDENTAL PERMIAN E SLAUGHTER	A	NTNCWS
OCCIDENTAL PERMIAN E SLAUGHTER	A	NTNCWS
OCCIDENTAL PERMIAN E SLAUGHTER	A	NTNCWS
OCCIDENTAL PERMIAN E SLAUGHTER	A	NTNCWS
OCCIDENTAL PERMIAN E SLAUGHTER	A	NTNCWS
OCCIDENTAL PERMIAN E SLAUGHTER	A	NTNCWS
OCCIDENTAL PERMIAN E SLAUGHTER	A	NTNCWS
OCCIDENTAL PERMIAN E SLAUGHTER	A	NTNCWS
OCCIDENTAL PERMIAN E SLAUGHTER	A	NTNCWS
CITY OF OPDYKE WEST	A	CWS
CITY OF OPDYKE WEST	A	CWS
CITY OF OPDYKE WEST	A	CWS
CITY OF OPDYKE WEST	A	CWS
CITY OF OPDYKE WEST	A	CWS
CITY OF OPDYKE WEST	A	CWS
CITY OF OPDYKE WEST	A	CWS
CITY OF OPDYKE WEST	A	CWS
CITY OF OPDYKE WEST	A	CWS
CITY OF OPDYKE WEST	A	CWS
CITY OF OPDYKE WEST	A	CWS
CITY OF OPDYKE WEST	A	CWS
CITY OF OPDYKE WEST	A	CWS
CITY OF OPDYKE WEST	A	CWS
CITY OF OPDYKE WEST	A	CWS
CITY OF OPDYKE WEST	A	CWS
CITY OF OPDYKE WEST	A	CWS
CITY OF OPDYKE WEST	A	CWS
CITY OF OPDYKE WEST	A	CWS
CITY OF OPDYKE WEST	A	CWS
CITY OF OPDYKE WEST	A	CWS
CITY OF OPDYKE WEST	A	CWS
CITY OF OPDYKE WEST	A	CWS
CITY OF OPDYKE WEST	A	CWS
CITY OF OPDYKE WEST	A	CWS
CITY OF OPDYKE WEST	A	CWS
CITY OF OPDYKE WEST	A	CWS
CITY OF OPDYKE WEST	A	CWS
CITY OF OPDYKE WEST	A	CWS

25	<=100	GWP
25	<=100	GWP
25	<=100	GWP
25	<=100	GWP
25	<=100	GWP
25	<=100	GWP
25	<=100	GWP
25	<=100	GWP
25	<=100	GWP
25	<=100	GWP
25	<=100	GWP
25	<=100	GWP
25	<=100	GWP
25	<=100	GWP
25	<=100	GWP
25	<=100	GWP
25	<=100	GWP
174	101-500	GW
174	101-500	GW
174	101-500	GW
174	101-500	GW
174	101-500	GW
174	101-500	GW
174	101-500	GW
174	101-500	GW
174	101-500	GW
174	101-500	GW
174	101-500	GW
174	101-500	GW
174	101-500	GW
174	101-500	GW
174	101-500	GW
174	101-500	GW
174	101-500	GW
174	101-500	GW
174	101-500	GW
174	101-500	GW
174	101-500	GW
174	101-500	GW
174	101-500	GW
174	101-500	GW
174	101-500	GW
174	101-500	GW
174	101-500	GW
174	101-500	GW

P	10/1/2006	407		0.020135
P	1/1/2007	507		0.02496
P	4/1/2007	607		0.02446
P	7/1/2007	708		0.0307
P	10/1/2007	808		0.029475
P	1/1/2008	908		0.025975
P	4/1/2008	1008		0.0268
P	7/1/2008	80040987	54317	0.0279
P	10/1/2008	80049286	54317	0.0288
P	1/1/2009	90060539	54317	0.028625
P	4/1/2009	90062893	54318	0.02125
P	7/1/2009	90063819	54318	0.01975
P	10/1/2009	90066201	54318	0.018
P	1/1/2010	100066978	54318	0.01925
P	4/1/2010	100067791	54318	0.0196
P	7/1/2010	100068052	54318	0.01965
P	10/1/2010	100068056	54318	0.019
L	10/1/2006	2007		0.012
L	1/1/2007	2207		0.0119
L	4/1/2007	2507		0.011325
L	7/1/2007	2608		0.011725
L	10/1/2007	2808		0.011775
L	1/1/2008	3108		0.0119
L	4/1/2008	3308		0.012475
L	7/1/2008	80040989	54326	0.01245
L	10/1/2008	80049288	54326	0.012475
L	1/1/2009	90060541	54326	0.012375
L	4/1/2009	90062894	54326	0.01225
L	7/1/2009	90063820	54326	0.0127
L	10/1/2009	90064727	54326	0.0132
L	1/1/2010	100066979	54326	0.013725
L	4/1/2010	100067792	54326	0.013825
L	7/1/2010	100068053	54326	0.01375
L	10/1/2010	100068091	54326	0.013
L	1/1/2011	100068089	54326	0.013
L	4/1/2011	100068090	54326	0.014
L	7/1/2011	100068094	54326	0.014
L	10/1/2011	100068093	54326	0.014
L	1/1/2012	100068098	54326	0.014
L	4/1/2012	100068100	54326	0.014
L	7/1/2012	100068108	54326	0.014
L	10/1/2012	100068111	54326	0.015
L	1/1/2013	100068114	54326	0.014
L	4/1/2013	100068116	54326	0.014
L	7/1/2013	100068119	54326	0.012
L	10/1/2013	100068144	54326	0.012
L	1/1/2014	100068129	54326	0.011

12/31/2006	2006
3/31/2007	2007
6/30/2007	2007
9/30/2007	2007
12/31/2007	2007
3/31/2008	2008
6/30/2008	2008
9/30/2008	2008
12/31/2008	2008
3/31/2009	2009
6/30/2009	2009
9/30/2009	2009
12/31/2009	2009
3/31/2010	2010
6/30/2010	2010
9/30/2010	2010
12/31/2010	2010
12/31/2006	2006
3/31/2007	2007
6/30/2007	2007
9/30/2007	2007
12/31/2007	2007
3/31/2008	2008
6/30/2008	2008
9/30/2008	2008
12/31/2008	2008
3/31/2009	2009
6/30/2009	2009
9/30/2009	2009
12/31/2009	2009
3/31/2010	2010
6/30/2010	2010
9/30/2010	2010
12/31/2010	2010
3/31/2011	2011
6/30/2011	2011
9/30/2011	2011
12/31/2011	2011
3/31/2012	2012
6/30/2012	2012
9/30/2012	2012
12/31/2012	2012
3/31/2013	2013
6/30/2013	2013
9/30/2013	2013
12/31/2013	2013
3/31/2014	2014

06	TX	TX1100030
06	TX	TX1100030
06	TX	TX1100030
06	TX	TX1150005
06	TX	TX1150005
06	TX	TX1150005
06	TX	TX1150005
06	TX	TX1150005
06	TX	TX1150005
06	TX	TX1150005
06	TX	TX1150005
06	TX	TX1150005
06	TX	TX1150005
06	TX	TX1150005
06	TX	TX1150005
06	TX	TX1150005
06	TX	TX1150005
06	TX	TX1150005
06	TX	TX1150005
06	TX	TX1150005
06	TX	TX1150005
06	TX	TX1150005
06	TX	TX1150005
06	TX	TX1150005
06	TX	TX1150005
06	TX	TX1150005
06	TX	TX1150005
06	TX	TX1150005
06	TX	TX1150005
06	TX	TX1150005
06	TX	TX1150005
06	TX	TX1200008
06	TX	TX1200008
06	TX	TX1200008
06	TX	TX1200008
06	TX	TX1200008
06	TX	TX1200008
06	TX	TX1200008
06	TX	TX1200008
06	TX	TX1200008
06	TX	TX1200008
06	TX	TX1200008
06	TX	TX1200008
06	TX	TX1200008
06	TX	TX1200008
06	TX	TX1200008
06	TX	TX1200008
06	TX	TX1200008
06	TX	TX1200008
06	TX	TX1200008

CITY OF OPDYKE WEST	A	CWS
CITY OF OPDYKE WEST	A	CWS
CITY OF OPDYKE WEST	A	CWS
FORT HANCOCK WCID	A	CWS
FORT HANCOCK WCID	A	CWS
FORT HANCOCK WCID	A	CWS
FORT HANCOCK WCID	A	CWS
FORT HANCOCK WCID	A	CWS
FORT HANCOCK WCID	A	CWS
FORT HANCOCK WCID	A	CWS
FORT HANCOCK WCID	A	CWS
FORT HANCOCK WCID	A	CWS
FORT HANCOCK WCID	A	CWS
FORT HANCOCK WCID	A	CWS
FORT HANCOCK WCID	A	CWS
FORT HANCOCK WCID	A	CWS
FORT HANCOCK WCID	A	CWS
FORT HANCOCK WCID	A	CWS
FORT HANCOCK WCID	A	CWS
FORT HANCOCK WCID	A	CWS
FORT HANCOCK WCID	A	CWS
FORT HANCOCK WCID	A	CWS
FORT HANCOCK WCID	A	CWS
FORT HANCOCK WCID	A	CWS
FORT HANCOCK WCID	A	CWS
FORT HANCOCK WCID	A	CWS
FORT HANCOCK WCID	A	CWS
FORT HANCOCK WCID	A	CWS
LA SALLE LANDING WATER SYSTEM	A	CWS
LA SALLE LANDING WATER SYSTEM	A	CWS
LA SALLE LANDING WATER SYSTEM	A	CWS
LA SALLE LANDING WATER SYSTEM	A	CWS
LA SALLE LANDING WATER SYSTEM	A	CWS
LA SALLE LANDING WATER SYSTEM	A	CWS
LA SALLE LANDING WATER SYSTEM	A	CWS
LA SALLE LANDING WATER SYSTEM	A	CWS
LA SALLE LANDING WATER SYSTEM	A	CWS
LA SALLE LANDING WATER SYSTEM	A	CWS
LA SALLE LANDING WATER SYSTEM	A	CWS
LA SALLE LANDING WATER SYSTEM	A	CWS
LA SALLE LANDING WATER SYSTEM	A	CWS
LA SALLE LANDING WATER SYSTEM	A	CWS
LA SALLE LANDING WATER SYSTEM	A	CWS
LA SALLE LANDING WATER SYSTEM	A	CWS
LA SALLE LANDING WATER SYSTEM	A	CWS

174	101-500	GW
174	101-500	GW
174	101-500	GW
1800	1,001-3,300	GW
1800	1,001-3,300	GW
1800	1,001-3,300	GW
1800	1,001-3,300	GW
1800	1,001-3,300	GW
1800	1,001-3,300	GW
1800	1,001-3,300	GW
1800	1,001-3,300	GW
1800	1,001-3,300	GW
1800	1,001-3,300	GW
1800	1,001-3,300	GW
1800	1,001-3,300	GW
1800	1,001-3,300	GW
1800	1,001-3,300	GW
1800	1,001-3,300	GW
1800	1,001-3,300	GW
1800	1,001-3,300	GW
1800	1,001-3,300	GW
1800	1,001-3,300	GW
1800	1,001-3,300	GW
1800	1,001-3,300	GW
1800	1,001-3,300	GW
1800	1,001-3,300	GW
111	101-500	GW
111	101-500	GW
111	101-500	GW
111	101-500	GW
111	101-500	GW
111	101-500	GW
111	101-500	GW
111	101-500	GW
111	101-500	GW
111	101-500	GW
111	101-500	GW
111	101-500	GW
111	101-500	GW
111	101-500	GW
111	101-500	GW
111	101-500	GW
111	101-500	GW

L	4/1/2014	100068141	54326	0.011
L	7/1/2014	100068140	54326	0.011
L	10/1/2014	100068146	54326	0.011
L	4/1/2006	106		0.011625
L	7/1/2006	207		0.01755
L	10/1/2006	307		0.02385
L	1/1/2007	407		0.023925
L	4/1/2007	507		0.024075
L	7/1/2007	608		0.02475
L	10/1/2007	708		0.024575
L	1/1/2008	808		0.02545
L	4/1/2008	908		0.02645
L	7/1/2008	80040991	54511	0.026
L	10/1/2008	80049289	54511	0.026625
L	1/1/2009	90060542	54511	0.0259
L	4/1/2009	90062896	54511	0.025225
L	7/1/2009	90063822	54511	0.025775
L	10/1/2009	90064729	54511	0.026625
L	1/1/2010	100067092	54511	0.02715
L	4/1/2010	100067095	54511	0.028
L	7/1/2010	100067096	54511	0.028
L	10/1/2010	100067097	54511	0.027
L	1/1/2011	100067098	54511	0.026
L	4/1/2011	100067099	54511	0.021
L	7/1/2011	100067101	54511	0.021
L	10/1/2011	100067102	54511	0.02
L	1/1/2012	100067105	54511	0.016
L	4/1/2012	100067106	54511	0.014
P	4/1/2006	106		0.01265
P	7/1/2006	207		0.017175
P	10/1/2006	307		0.02085
P	1/1/2007	407		0.01775
P	4/1/2007	507		0.0175
P	7/1/2007	608		0.01805
P	10/1/2007	708		0.0193
P	1/1/2008	808		0.020275
P	4/1/2008	908		0.020825
P	7/1/2008	80040992	54619	0.021725
P	10/1/2008	80049290	54619	0.0219
P	1/1/2009	90060543	54619	0.02195
P	4/1/2009	90062897	54619	0.021025
P	7/1/2009	90063823	54619	0.02445
P	10/1/2009	90064730	54619	0.025125
P	1/1/2010	100066980	54619	0.023975
P	4/1/2010	100067794	54619	0.023975
P	7/1/2010	100068117	54619	0.019625
P	10/1/2010	100068121	54619	0.018

6/30/2014	2014
9/30/2014	2014
12/31/2014	2014
6/30/2006	2006
9/30/2006	2006
12/31/2006	2006
3/31/2007	2007
6/30/2007	2007
9/30/2007	2007
12/31/2007	2007
3/31/2008	2008
6/30/2008	2008
9/30/2008	2008
12/31/2008	2008
3/31/2009	2009
6/30/2009	2009
9/30/2009	2009
12/31/2009	2009
3/31/2010	2010
6/30/2010	2010
9/30/2010	2010
12/31/2010	2010
3/31/2011	2011
6/30/2011	2011
9/30/2011	2011
12/31/2011	2011
3/31/2012	2012
6/30/2012	2012
6/30/2006	2006
9/30/2006	2006
12/31/2006	2006
3/31/2007	2007
6/30/2007	2007
9/30/2007	2007
12/31/2007	2007
3/31/2008	2008
6/30/2008	2008
9/30/2008	2008
12/31/2008	2008
3/31/2009	2009
6/30/2009	2009
9/30/2009	2009
12/31/2009	2009
3/31/2010	2010
6/30/2010	2010
9/30/2010	2010
12/31/2010	2010

06	TX	TX1200008
06	TX	TX1200008
06	TX	TX1200008
06	TX	TX1200008
06	TX	TX1200008
06	TX	TX1200008
06	TX	TX1200008
06	TX	TX1200008
06	TX	TX1200008
06	TX	TX1200008
06	TX	TX1200008
06	TX	TX1200008
06	TX	TX1200008
06	TX	TX1200008
06	TX	TX1200008
06	TX	TX1200008
06	TX	TX1240001
06	TX	TX1240001
06	TX	TX1240001
06	TX	TX1240001
06	TX	TX1240001
06	TX	TX1240001
06	TX	TX1240001
06	TX	TX1240001
06	TX	TX1240001
06	TX	TX1240001
06	TX	TX1240001
06	TX	TX1240001
06	TX	TX1240001
06	TX	TX1240001
06	TX	TX1240001
06	TX	TX1240001
06	TX	TX1240001
06	TX	TX1240001
06	TX	TX1240001
06	TX	TX1240001
06	TX	TX1240001
06	TX	TX1240001
06	TX	TX1240001
06	TX	TX1280003
06	TX	TX1280003
06	TX	TX1280003
06	TX	TX1280003
06	TX	TX1470011
06	TX	TX1470011
06	TX	TX1470011
06	TX	TX1520005
06	TX	TX1520005
06	TX	TX1520005
06	TX	TX1520005

LA SALLE LANDING WATER SYSTEM	A	CWS
LA SALLE LANDING WATER SYSTEM	A	CWS
LA SALLE LANDING WATER SYSTEM	A	CWS
LA SALLE LANDING WATER SYSTEM	A	CWS
LA SALLE LANDING WATER SYSTEM	A	CWS
LA SALLE LANDING WATER SYSTEM	A	CWS
LA SALLE LANDING WATER SYSTEM	A	CWS
LA SALLE LANDING WATER SYSTEM	A	CWS
LA SALLE LANDING WATER SYSTEM	A	CWS
LA SALLE LANDING WATER SYSTEM	A	CWS
LA SALLE LANDING WATER SYSTEM	A	CWS
LA SALLE LANDING WATER SYSTEM	A	CWS
LA SALLE LANDING WATER SYSTEM	A	CWS
LA SALLE LANDING WATER SYSTEM	A	CWS
LA SALLE LANDING WATER SYSTEM	A	CWS
JIM HOGG COUNTY WCID 2	A	CWS
JIM HOGG COUNTY WCID 2	A	CWS
JIM HOGG COUNTY WCID 2	A	CWS
JIM HOGG COUNTY WCID 2	A	CWS
JIM HOGG COUNTY WCID 2	A	CWS
JIM HOGG COUNTY WCID 2	A	CWS
JIM HOGG COUNTY WCID 2	A	CWS
JIM HOGG COUNTY WCID 2	A	CWS
JIM HOGG COUNTY WCID 2	A	CWS
JIM HOGG COUNTY WCID 2	A	CWS
JIM HOGG COUNTY WCID 2	A	CWS
JIM HOGG COUNTY WCID 2	A	CWS
JIM HOGG COUNTY WCID 2	A	CWS
JIM HOGG COUNTY WCID 2	A	CWS
JIM HOGG COUNTY WCID 2	A	CWS
JIM HOGG COUNTY WCID 2	A	CWS
JIM HOGG COUNTY WCID 2	A	CWS
JIM HOGG COUNTY WCID 2	A	CWS
JIM HOGG COUNTY WCID 2	A	CWS
JIM HOGG COUNTY WCID 2	A	CWS
JIM HOGG COUNTY WCID 2	A	CWS
CITY OF RUNGE	A	CWS
CITY OF RUNGE	A	CWS
CITY OF RUNGE	A	CWS
CITY OF RUNGE	A	CWS
PRAIRIE HILL WSC	A	CWS
PRAIRIE HILL WSC	A	CWS
PRAIRIE HILL WSC	A	CWS
CITY OF WOLFFORTH	A	CWS
CITY OF WOLFFORTH	A	CWS
CITY OF WOLFFORTH	A	CWS
CITY OF WOLFFORTH	A	CWS

111	101-500	GW
111	101-500	GW
111	101-500	GW
111	101-500	GW
111	101-500	GW
111	101-500	GW
111	101-500	GW
111	101-500	GW
111	101-500	GW
111	101-500	GW
111	101-500	GW
111	101-500	GW
111	101-500	GW
111	101-500	GW
111	101-500	GW
5010	3,301-10,000	GW
5010	3,301-10,000	GW
5010	3,301-10,000	GW
5010	3,301-10,000	GW
5010	3,301-10,000	GW
5010	3,301-10,000	GW
5010	3,301-10,000	GW
5010	3,301-10,000	GW
5010	3,301-10,000	GW
5010	3,301-10,000	GW
5010	3,301-10,000	GW
5010	3,301-10,000	GW
5010	3,301-10,000	GW
5010	3,301-10,000	GW
5010	3,301-10,000	GW
5010	3,301-10,000	GW
5010	3,301-10,000	GW
5010	3,301-10,000	GW
5010	3,301-10,000	GW
5010	3,301-10,000	GW
5010	3,301-10,000	GW
1200	1,001-3,300	GW
1200	1,001-3,300	GW
1200	1,001-3,300	GW
1200	1,001-3,300	GW
2025	1,001-3,300	GW
2025	1,001-3,300	GW
2025	1,001-3,300	GW
3600	3,301-10,000	GW
3600	3,301-10,000	GW
3600	3,301-10,000	GW
3600	3,301-10,000	GW

P	1/1/2011	100068120	54619	0.019
P	4/1/2011	100068119	54619	0.02
P	7/1/2011	100068125	54619	0.015
P	10/1/2011	100068126	54619	0.019
P	1/1/2012	100068127	54619	0.019
P	4/1/2012	100068128	54619	0.019
P	7/1/2012	100068129	54619	0.018
P	10/1/2012	100068132	54619	0.018
P	1/1/2013	100068135	54619	0.019
P	4/1/2013	100068137	54619	0.019
P	7/1/2013	100068139	54619	0.019
P	10/1/2013	100068142	54619	0.018
P	1/1/2014	100068145	54619	0.016
P	4/1/2014	100068146	54619	0.015
P	7/1/2014	100068149	54619	0.015
L	7/1/2009	90063781	54736	0.0124075
L	10/1/2009	90064731	54736	0.01965
L	1/1/2010	100067093	54736	0.02265
L	4/1/2010	100067879	54736	0.028
L	7/1/2010	100068118	54736	0.029175
L	10/1/2010	100068290	54736	0.030675
L	1/1/2011	990009881	54736	0.043
L	4/1/2011	990009882	54736	0.039
L	7/1/2011	990009885	54736	0.052
L	10/1/2011	990009886	54736	0.056
L	1/1/2012	990009888	54736	0.053
L	4/1/2012	990009891	54736	0.061
L	7/1/2012	990009898	54736	0.057
L	10/1/2012	990009899	54736	0.059
L	1/1/2013	990009903	54736	0.06
L	4/1/2013	990009905	54736	0.059
L	7/1/2013	990009908	54736	0.059
L	10/1/2013	990009917	54736	0.062
L	1/1/2014	990009920	54736	0.062
L	4/1/2014	990009923	54736	0.063
L	7/1/2014	990009925	54736	0.064
L	4/1/2012	100069163	54878	0.012
L	7/1/2012	100069167	54878	0.012
L	10/1/2012	100069171	54878	0.012
L	1/1/2013	100069179	54878	0.012
L	1/1/2014	100068083	55461	0.025
L	4/1/2014	100068085	55461	0.025
L	7/1/2014	100068087	55461	0.025
L	7/1/2006	2007		0.011625
L	10/1/2006	2207		0.014975
L	1/1/2007	2407		0.0148
L	4/1/2007	2707		0.01345

3/31/2011	2011
6/30/2011	2011
9/30/2011	2011
12/31/2011	2011
3/31/2012	2012
6/30/2012	2012
9/30/2012	2012
12/31/2012	2012
3/31/2013	2013
6/30/2013	2013
9/30/2013	2013
12/31/2013	2013
3/31/2014	2014
6/30/2014	2014
9/30/2014	2014
9/30/2009	2009
12/31/2009	2009
3/31/2010	2010
6/30/2010	2010
9/30/2010	2010
12/31/2010	2010
3/31/2011	2011
6/30/2011	2011
9/30/2011	2011
12/31/2011	2011
3/31/2012	2012
6/30/2012	2012
9/30/2012	2012
12/31/2012	2012
3/31/2013	2013
6/30/2013	2013
9/30/2013	2013
12/31/2013	2013
3/31/2014	2014
6/30/2014	2014
9/30/2014	2014
6/30/2012	2012
9/30/2012	2012
12/31/2012	2012
3/31/2013	2013
3/31/2014	2014
6/30/2014	2014
9/30/2014	2014
9/30/2006	2006
12/31/2006	2006
3/31/2007	2007
6/30/2007	2007

06	TX	TX1520005
06	TX	TX1520005
06	TX	TX1520005
06	TX	TX1520005
06	TX	TX1520005
06	TX	TX1520005
06	TX	TX1520005
06	TX	TX1520005
06	TX	TX1520005
06	TX	TX1520005
06	TX	TX1520005
06	TX	TX1520005
06	TX	TX1520005
06	TX	TX1520005
06	TX	TX1520005
06	TX	TX1520005
06	TX	TX1520005
06	TX	TX1520005
06	TX	TX1520005
06	TX	TX1520005
06	TX	TX1520005
06	TX	TX1520005
06	TX	TX1520005
06	TX	TX1520005
06	TX	TX1520005
06	TX	TX1520005
06	TX	TX1520005
06	TX	TX1520005
06	TX	TX1520005
06	TX	TX1520005
06	TX	TX1520005
06	TX	TX1520005
06	TX	TX1520005
06	TX	TX1520005
06	TX	TX1520005
06	TX	TX1520005
06	TX	TX1520005
06	TX	TX1520005
06	TX	TX1520005
06	TX	TX1520005
06	TX	TX1520005
06	TX	TX1520005
06	TX	TX1520005
06	TX	TX1520005
06	TX	TX1520005
06	TX	TX1520005
06	TX	TX1520005

CITY OF WOLFFORTH	A	CWS
CITY OF WOLFFORTH	A	CWS
CITY OF WOLFFORTH	A	CWS
CITY OF WOLFFORTH	A	CWS
CITY OF WOLFFORTH	A	CWS
CITY OF WOLFFORTH	A	CWS
CITY OF WOLFFORTH	A	CWS
CITY OF WOLFFORTH	A	CWS
CITY OF WOLFFORTH	A	CWS
CITY OF WOLFFORTH	A	CWS
CITY OF WOLFFORTH	A	CWS
CITY OF WOLFFORTH	A	CWS
CITY OF WOLFFORTH	A	CWS
CITY OF WOLFFORTH	A	CWS
CITY OF WOLFFORTH	A	CWS
CITY OF WOLFFORTH	A	CWS
CITY OF WOLFFORTH	A	CWS
CITY OF WOLFFORTH	A	CWS
CITY OF WOLFFORTH	A	CWS
CITY OF WOLFFORTH	A	CWS
CITY OF WOLFFORTH	A	CWS
CITY OF WOLFFORTH	A	CWS
CITY OF WOLFFORTH	A	CWS
CITY OF WOLFFORTH	A	CWS
CITY OF WOLFFORTH	A	CWS
CITY OF WOLFFORTH	A	CWS
CITY OF WOLFFORTH	A	CWS
CITY OF WOLFFORTH	A	CWS
CITY OF WOLFFORTH	A	CWS
CITY OF WOLFFORTH	A	CWS
CITY OF WOLFFORTH	A	CWS
CITY OF WOLFFORTH	A	CWS
CITY OF WOLFFORTH	A	CWS
CITY OF WOLFFORTH	A	CWS
CITY OF WOLFFORTH	A	CWS
CITY OF WOLFFORTH	A	CWS
CITY OF WOLFFORTH	A	CWS
CITY OF WOLFFORTH	A	CWS
CITY OF WOLFFORTH	A	CWS
CITY OF WOLFFORTH	A	CWS
CITY OF WOLFFORTH	A	CWS
CITY OF WOLFFORTH	A	CWS
CITY OF WOLFFORTH	A	CWS
CITY OF WOLFFORTH	A	CWS
CITY OF WOLFFORTH	A	CWS
CITY OF WOLFFORTH	A	CWS
CITY OF WOLFFORTH	A	CWS
CITY OF WOLFFORTH	A	CWS

3600	3,301-10,000	GW
3600	3,301-10,000	GW
3600	3,301-10,000	GW
3600	3,301-10,000	GW
3600	3,301-10,000	GW
3600	3,301-10,000	GW
3600	3,301-10,000	GW
3600	3,301-10,000	GW
3600	3,301-10,000	GW
3600	3,301-10,000	GW
3600	3,301-10,000	GW
3600	3,301-10,000	GW
3600	3,301-10,000	GW
3600	3,301-10,000	GW
3600	3,301-10,000	GW
3600	3,301-10,000	GW
3600	3,301-10,000	GW
3600	3,301-10,000	GW
3600	3,301-10,000	GW
3600	3,301-10,000	GW
3600	3,301-10,000	GW
3600	3,301-10,000	GW
3600	3,301-10,000	GW
3600	3,301-10,000	GW
3600	3,301-10,000	GW
3600	3,301-10,000	GW
3600	3,301-10,000	GW
3600	3,301-10,000	GW
3600	3,301-10,000	GW
3600	3,301-10,000	GW
3600	3,301-10,000	GW
3600	3,301-10,000	GW
3600	3,301-10,000	GW
3600	3,301-10,000	GW
3600	3,301-10,000	GW
3600	3,301-10,000	GW
3600	3,301-10,000	GW
3600	3,301-10,000	GW
3600	3,301-10,000	GW
3600	3,301-10,000	GW
3600	3,301-10,000	GW
3600	3,301-10,000	GW
3600	3,301-10,000	GW
3600	3,301-10,000	GW
3600	3,301-10,000	GW
3600	3,301-10,000	GW
3600	3,301-10,000	GW
3600	3,301-10,000	GW
3600	3,301-10,000	GW
3600	3,301-10,000	GW
3600	3,301-10,000	GW
3600	3,301-10,000	GW
3600	3,301-10,000	GW
3600	3,301-10,000	GW
3600	3,301-10,000	GW
3600	3,301-10,000	GW

L	7/1/2007	2808		0.013425
L	10/1/2007	3008		0.013975
L	1/1/2008	3308		0.0139
L	4/1/2008	3508		0.015475
L	7/1/2008	80040993	55604	0.016575
L	10/1/2008	80049297	55606	0.02045
L	1/1/2009	100069594	55605	0.015
L	1/1/2009	100069597	55612	0.019
L	1/1/2009	90060547	55604	0.0157
L	4/1/2009	100069595	55605	0.016
L	4/1/2009	100069598	55612	0.019
L	4/1/2009	90062900	55604	0.016
L	7/1/2009	100069596	55605	0.017
L	7/1/2009	100069599	55612	0.019
L	7/1/2009	90063825	55604	0.0155
L	10/1/2009	100069593	55604	0.012
L	10/1/2009	100069600	55612	0.019
L	10/1/2009	90064734	55605	0.05865
L	1/1/2010	100066982	55604	0.01325
L	4/1/2010	100067796	55604	0.0135
L	4/1/2010	100069283	55608	0.016
L	4/1/2010	100069288	55605	0.021
L	4/1/2010	100069291	62318	0.016
L	4/1/2010	100069296	55612	0.022
L	4/1/2010	100069297	65502	0.019
L	4/1/2010	100069303	55613	0.016
L	4/1/2010	100069311	55607	0.013
L	7/1/2010	100068056	55604	0.013425
L	7/1/2010	100069282	62318	0.015
L	7/1/2010	100069285	65502	0.018
L	7/1/2010	100069290	55612	0.022
L	7/1/2010	100069294	55611	0.018
L	7/1/2010	100069298	55613	0.015
L	7/1/2010	100069305	55608	0.016
L	7/1/2010	100069308	55607	0.015
L	7/1/2010	100069309	55605	0.02
L	10/1/2010	100068291	55604	0.016775
L	10/1/2010	100068293	55605	0.01835
L	10/1/2010	100068295	55612	0.0201
L	10/1/2010	100068297	55611	0.01765
L	10/1/2010	100068299	55613	0.0146
L	10/1/2010	100068301	55607	0.014825
L	10/1/2010	100068303	55608	0.016225
L	10/1/2010	100068305	62318	0.014275
L	10/1/2010	100068307	65502	0.0176
L	1/1/2011	100069279	55611	0.018
L	1/1/2011	100069281	55604	0.016

9/30/2007	2007
12/31/2007	2007
3/31/2008	2008
6/30/2008	2008
9/30/2008	2008
12/31/2008	2008
3/31/2009	2009
3/31/2009	2009
3/31/2009	2009
6/30/2009	2009
6/30/2009	2009
6/30/2009	2009
9/30/2009	2009
9/30/2009	2009
9/30/2009	2009
12/31/2009	2009
12/31/2009	2009
12/31/2009	2009
3/31/2010	2010
6/30/2010	2010
6/30/2010	2010
6/30/2010	2010
6/30/2010	2010
6/30/2010	2010
6/30/2010	2010
6/30/2010	2010
6/30/2010	2010
9/30/2010	2010
9/30/2010	2010
9/30/2010	2010
9/30/2010	2010
9/30/2010	2010
9/30/2010	2010
9/30/2010	2010
9/30/2010	2010
9/30/2010	2010
9/30/2010	2010
12/31/2010	2010
12/31/2010	2010
12/31/2010	2010
12/31/2010	2010
12/31/2010	2010
12/31/2010	2010
12/31/2010	2010
12/31/2010	2010
12/31/2010	2010
3/31/2011	2011
3/31/2011	2011

06	TX	TX1520005
06	TX	TX1520005
06	TX	TX1520005
06	TX	TX1520005
06	TX	TX1520005
06	TX	TX1520005
06	TX	TX1520005
06	TX	TX1520005
06	TX	TX1520005
06	TX	TX1520005
06	TX	TX1520005
06	TX	TX1520005
06	TX	TX1520005
06	TX	TX1520005
06	TX	TX1520005
06	TX	TX1520005
06	TX	TX1520005
06	TX	TX1520005
06	TX	TX1520005
06	TX	TX1520005
06	TX	TX1520005
06	TX	TX1520005
06	TX	TX1520005
06	TX	TX1520005
06	TX	TX1520005
06	TX	TX1520005
06	TX	TX1520005
06	TX	TX1520005
06	TX	TX1520005
06	TX	TX1520005
06	TX	TX1520005
06	TX	TX1520005
06	TX	TX1520005
06	TX	TX1520005
06	TX	TX1520005
06	TX	TX1520005
06	TX	TX1520005
06	TX	TX1520005
06	TX	TX1520005
06	TX	TX1520005
06	TX	TX1520005
06	TX	TX1520005
06	TX	TX1520005
06	TX	TX1520005
06	TX	TX1520005
06	TX	TX1520005
06	TX	TX1520005

CITY OF WOLFFORTH	A	CWS
CITY OF WOLFFORTH	A	CWS
CITY OF WOLFFORTH	A	CWS
CITY OF WOLFFORTH	A	CWS
CITY OF WOLFFORTH	A	CWS
CITY OF WOLFFORTH	A	CWS
CITY OF WOLFFORTH	A	CWS
CITY OF WOLFFORTH	A	CWS
CITY OF WOLFFORTH	A	CWS
CITY OF WOLFFORTH	A	CWS
CITY OF WOLFFORTH	A	CWS
CITY OF WOLFFORTH	A	CWS
CITY OF WOLFFORTH	A	CWS
CITY OF WOLFFORTH	A	CWS
CITY OF WOLFFORTH	A	CWS
CITY OF WOLFFORTH	A	CWS
CITY OF WOLFFORTH	A	CWS
CITY OF WOLFFORTH	A	CWS
CITY OF WOLFFORTH	A	CWS
CITY OF WOLFFORTH	A	CWS
CITY OF WOLFFORTH	A	CWS
CITY OF WOLFFORTH	A	CWS
CITY OF WOLFFORTH	A	CWS
CITY OF WOLFFORTH	A	CWS
CITY OF WOLFFORTH	A	CWS
CITY OF WOLFFORTH	A	CWS
CITY OF WOLFFORTH	A	CWS
CITY OF WOLFFORTH	A	CWS
CITY OF WOLFFORTH	A	CWS
CITY OF WOLFFORTH	A	CWS
CITY OF WOLFFORTH	A	CWS
CITY OF WOLFFORTH	A	CWS
CITY OF WOLFFORTH	A	CWS
CITY OF WOLFFORTH	A	CWS
CITY OF WOLFFORTH	A	CWS
CITY OF WOLFFORTH	A	CWS
CITY OF WOLFFORTH	A	CWS
CITY OF WOLFFORTH	A	CWS
CITY OF WOLFFORTH	A	CWS
CITY OF WOLFFORTH	A	CWS
CITY OF WOLFFORTH	A	CWS
CITY OF WOLFFORTH	A	CWS
CITY OF WOLFFORTH	A	CWS
CITY OF WOLFFORTH	A	CWS
CITY OF WOLFFORTH	A	CWS
CITY OF WOLFFORTH	A	CWS
CITY OF WOLFFORTH	A	CWS
CITY OF WOLFFORTH	A	CWS
CITY OF WOLFFORTH	A	CWS
CITY OF WOLFFORTH	A	CWS

3600	3,301-10,000	GW
3600	3,301-10,000	GW
3600	3,301-10,000	GW
3600	3,301-10,000	GW
3600	3,301-10,000	GW
3600	3,301-10,000	GW
3600	3,301-10,000	GW
3600	3,301-10,000	GW
3600	3,301-10,000	GW
3600	3,301-10,000	GW
3600	3,301-10,000	GW
3600	3,301-10,000	GW
3600	3,301-10,000	GW
3600	3,301-10,000	GW
3600	3,301-10,000	GW
3600	3,301-10,000	GW
3600	3,301-10,000	GW
3600	3,301-10,000	GW
3600	3,301-10,000	GW
3600	3,301-10,000	GW
3600	3,301-10,000	GW
3600	3,301-10,000	GW
3600	3,301-10,000	GW
3600	3,301-10,000	GW
3600	3,301-10,000	GW
3600	3,301-10,000	GW
3600	3,301-10,000	GW
3600	3,301-10,000	GW
3600	3,301-10,000	GW
3600	3,301-10,000	GW
3600	3,301-10,000	GW
3600	3,301-10,000	GW
3600	3,301-10,000	GW
3600	3,301-10,000	GW
3600	3,301-10,000	GW
3600	3,301-10,000	GW
3600	3,301-10,000	GW
3600	3,301-10,000	GW
3600	3,301-10,000	GW
3600	3,301-10,000	GW
3600	3,301-10,000	GW
3600	3,301-10,000	GW
3600	3,301-10,000	GW
3600	3,301-10,000	GW
3600	3,301-10,000	GW
3600	3,301-10,000	GW
3600	3,301-10,000	GW
3600	3,301-10,000	GW
3600	3,301-10,000	GW
3600	3,301-10,000	GW
3600	3,301-10,000	GW
3600	3,301-10,000	GW
3600	3,301-10,000	GW
3600	3,301-10,000	GW
3600	3,301-10,000	GW
3600	3,301-10,000	GW

L	1/1/2011	100069286	65502	0.017
L	1/1/2011	100069287	55613	0.014
L	1/1/2011	100069289	55608	0.018
L	1/1/2011	100069299	55605	0.019
L	1/1/2011	100069301	62318	0.014
L	1/1/2011	100069310	55612	0.021
L	4/1/2011	100069280	55611	0.018
L	4/1/2011	100069284	65502	0.016
L	4/1/2011	100069295	55612	0.019
L	4/1/2011	100069302	62318	0.013
L	4/1/2011	100069304	55608	0.018
L	4/1/2011	100069306	55613	0.014
L	4/1/2011	100069307	55604	0.015
L	4/1/2011	100069312	55605	0.017
L	7/1/2011	100069338	55613	0.011
L	7/1/2011	100069340	55611	0.016
L	7/1/2011	100069342	55605	0.017
L	7/1/2011	100069343	55604	0.015
L	7/1/2011	100069344	62318	0.015
L	7/1/2011	100069347	65502	0.016
L	7/1/2011	100069348	55608	0.018
L	7/1/2011	100069361	55612	0.019
L	10/1/2011	100069324	55605	0.028
L	10/1/2011	100069329	55612	0.019
L	10/1/2011	100069330	55611	0.017
L	10/1/2011	100069331	55608	0.018
L	10/1/2011	100069339	55604	0.016
L	10/1/2011	100069349	55609	0.011
L	10/1/2011	100069351	55613	0.016
L	10/1/2011	100069352	65502	0.017
L	10/1/2011	100069359	62318	0.017
L	1/1/2012	100069365	55611	0.018
L	1/1/2012	100069366	65502	0.018
L	1/1/2012	100069367	55608	0.018
L	1/1/2012	100069368	55605	0.038
L	1/1/2012	100069369	55613	0.015
L	1/1/2012	100069371	55612	0.017
L	1/1/2012	100069372	62318	0.019
L	1/1/2012	100069373	55604	0.017
L	4/1/2012	100069387	55604	0.016
L	4/1/2012	100069388	55613	0.014
L	4/1/2012	100069389	55611	0.019
L	4/1/2012	100069390	55608	0.018
L	4/1/2012	100069391	55605	0.04
L	4/1/2012	100069393	55612	0.018
L	4/1/2012	100069394	65502	0.018
L	4/1/2012	100069395	62318	0.021

3/31/2011	2011
3/31/2011	2011
3/31/2011	2011
3/31/2011	2011
3/31/2011	2011
3/31/2011	2011
6/30/2011	2011
6/30/2011	2011
6/30/2011	2011
6/30/2011	2011
6/30/2011	2011
6/30/2011	2011
6/30/2011	2011
6/30/2011	2011
9/30/2011	2011
9/30/2011	2011
9/30/2011	2011
9/30/2011	2011
9/30/2011	2011
9/30/2011	2011
9/30/2011	2011
9/30/2011	2011
9/30/2011	2011
12/31/2011	2011
12/31/2011	2011
12/31/2011	2011
12/31/2011	2011
12/31/2011	2011
12/31/2011	2011
12/31/2011	2011
12/31/2011	2011
12/31/2011	2011
3/31/2012	2012
3/31/2012	2012
3/31/2012	2012
3/31/2012	2012
3/31/2012	2012
3/31/2012	2012
3/31/2012	2012
3/31/2012	2012
6/30/2012	2012
6/30/2012	2012
6/30/2012	2012
6/30/2012	2012
6/30/2012	2012
6/30/2012	2012
6/30/2012	2012
6/30/2012	2012

06	TX	TX1520005
06	TX	TX1520005
06	TX	TX1520005
06	TX	TX1520005
06	TX	TX1520005
06	TX	TX1520005
06	TX	TX1520005
06	TX	TX1520005
06	TX	TX1520005
06	TX	TX1520005
06	TX	TX1520005
06	TX	TX1520005
06	TX	TX1520005
06	TX	TX1520005
06	TX	TX1520005
06	TX	TX1520005
06	TX	TX1520005
06	TX	TX1520005
06	TX	TX1520005
06	TX	TX1520005
06	TX	TX1520005
06	TX	TX1520005
06	TX	TX1520005
06	TX	TX1520005
06	TX	TX1520005
06	TX	TX1520005
06	TX	TX1520005
06	TX	TX1520005
06	TX	TX1520005
06	TX	TX1520005
06	TX	TX1520005
06	TX	TX1520005
06	TX	TX1520005
06	TX	TX1520005
06	TX	TX1520005
06	TX	TX1520005
06	TX	TX1520005
06	TX	TX1520005
06	TX	TX1520005
06	TX	TX1520005
06	TX	TX1520005
06	TX	TX1520005
06	TX	TX1520005
06	TX	TX1520005
06	TX	TX1520005
06	TX	TX1520005
06	TX	TX1520005

CITY OF WOLFFORTH	A	CWS
CITY OF WOLFFORTH	A	CWS
CITY OF WOLFFORTH	A	CWS
CITY OF WOLFFORTH	A	CWS
CITY OF WOLFFORTH	A	CWS
CITY OF WOLFFORTH	A	CWS
CITY OF WOLFFORTH	A	CWS
CITY OF WOLFFORTH	A	CWS
CITY OF WOLFFORTH	A	CWS
CITY OF WOLFFORTH	A	CWS
CITY OF WOLFFORTH	A	CWS
CITY OF WOLFFORTH	A	CWS
CITY OF WOLFFORTH	A	CWS
CITY OF WOLFFORTH	A	CWS
CITY OF WOLFFORTH	A	CWS
CITY OF WOLFFORTH	A	CWS
CITY OF WOLFFORTH	A	CWS
CITY OF WOLFFORTH	A	CWS
CITY OF WOLFFORTH	A	CWS
CITY OF WOLFFORTH	A	CWS
CITY OF WOLFFORTH	A	CWS
CITY OF WOLFFORTH	A	CWS
CITY OF WOLFFORTH	A	CWS
CITY OF WOLFFORTH	A	CWS
CITY OF WOLFFORTH	A	CWS
CITY OF WOLFFORTH	A	CWS
CITY OF WOLFFORTH	A	CWS
CITY OF WOLFFORTH	A	CWS
CITY OF WOLFFORTH	A	CWS
CITY OF WOLFFORTH	A	CWS
CITY OF WOLFFORTH	A	CWS
CITY OF WOLFFORTH	A	CWS
CITY OF WOLFFORTH	A	CWS
CITY OF WOLFFORTH	A	CWS
CITY OF WOLFFORTH	A	CWS
CITY OF WOLFFORTH	A	CWS
CITY OF WOLFFORTH	A	CWS
CITY OF WOLFFORTH	A	CWS
CITY OF WOLFFORTH	A	CWS
CITY OF WOLFFORTH	A	CWS
CITY OF WOLFFORTH	A	CWS
CITY OF WOLFFORTH	A	CWS
CITY OF WOLFFORTH	A	CWS
CITY OF WOLFFORTH	A	CWS
CITY OF WOLFFORTH	A	CWS
CITY OF WOLFFORTH	A	CWS
CITY OF WOLFFORTH	A	CWS
CITY OF WOLFFORTH	A	CWS
CITY OF WOLFFORTH	A	CWS
CITY OF WOLFFORTH	A	CWS

3600	3,301-10,000	GW
3600	3,301-10,000	GW
3600	3,301-10,000	GW
3600	3,301-10,000	GW
3600	3,301-10,000	GW
3600	3,301-10,000	GW
3600	3,301-10,000	GW
3600	3,301-10,000	GW
3600	3,301-10,000	GW
3600	3,301-10,000	GW
3600	3,301-10,000	GW
3600	3,301-10,000	GW
3600	3,301-10,000	GW
3600	3,301-10,000	GW
3600	3,301-10,000	GW
3600	3,301-10,000	GW
3600	3,301-10,000	GW
3600	3,301-10,000	GW
3600	3,301-10,000	GW
3600	3,301-10,000	GW
3600	3,301-10,000	GW
3600	3,301-10,000	GW
3600	3,301-10,000	GW
3600	3,301-10,000	GW
3600	3,301-10,000	GW
3600	3,301-10,000	GW
3600	3,301-10,000	GW
3600	3,301-10,000	GW
3600	3,301-10,000	GW
3600	3,301-10,000	GW
3600	3,301-10,000	GW
3600	3,301-10,000	GW
3600	3,301-10,000	GW
3600	3,301-10,000	GW
3600	3,301-10,000	GW
3600	3,301-10,000	GW
3600	3,301-10,000	GW
3600	3,301-10,000	GW
3600	3,301-10,000	GW
3600	3,301-10,000	GW
3600	3,301-10,000	GW
3600	3,301-10,000	GW
3600	3,301-10,000	GW
3600	3,301-10,000	GW
3600	3,301-10,000	GW
3600	3,301-10,000	GW
3600	3,301-10,000	GW
3600	3,301-10,000	GW
3600	3,301-10,000	GW
3600	3,301-10,000	GW
3600	3,301-10,000	GW
3600	3,301-10,000	GW
3600	3,301-10,000	GW
3600	3,301-10,000	GW
3600	3,301-10,000	GW
3600	3,301-10,000	GW

L	7/1/2012	100069421	62318	0.02
L	7/1/2012	100069422	55612	0.017
L	7/1/2012	100069423	55608	0.018
L	7/1/2012	100069424	55613	0.014
L	7/1/2012	100069425	65502	0.018
L	7/1/2012	100069426	55605	0.042
L	7/1/2012	100069427	55604	0.017
L	7/1/2012	100069428	55611	0.019
L	10/1/2012	100069486	55604	0.017
L	10/1/2012	100069488	55608	0.019
L	10/1/2012	100069489	55613	0.015
L	10/1/2012	100069490	55605	0.033
L	10/1/2012	100069495	55611	0.021
L	10/1/2012	100069496	55612	0.02
L	10/1/2012	100069498	62318	0.019
L	10/1/2012	100069499	65502	0.017
L	1/1/2013	100069544	55613	0.014
L	1/1/2013	100069546	55611	0.02
L	1/1/2013	100069548	62318	0.017
L	1/1/2013	100069549	55605	0.023
L	1/1/2013	100069550	65502	0.016
L	1/1/2013	100069554	55612	0.02
L	1/1/2013	100069555	55604	0.017
L	1/1/2013	100069557	55608	0.018
L	4/1/2013	100069573	55604	0.015
L	4/1/2013	100069575	55605	0.019
L	4/1/2013	100069578	55611	0.016
L	4/1/2013	100069580	65502	0.015
L	4/1/2013	100069583	55613	0.012
L	4/1/2013	100069584	55608	0.016
L	4/1/2013	100069589	62318	0.017
L	4/1/2013	100069602	55612	0.013
L	7/1/2013	100069607	65502	0.013
L	7/1/2013	100069609	55604	0.014
L	7/1/2013	100069610	55608	0.015
L	7/1/2013	100069612	55611	0.015
L	7/1/2013	100069614	55612	0.012
L	7/1/2013	100069615	55605	0.015
L	7/1/2013	100069639	55613	0.011
L	7/1/2013	100069736	62318	0.015
L	10/1/2013	100069708	55605	0.014
L	10/1/2013	100069709	55611	0.016
L	10/1/2013	100069712	55613	0.011
L	10/1/2013	100069713	65502	0.013
L	10/1/2013	100069714	55604	0.014
L	10/1/2013	100069715	55612	0.013
L	10/1/2013	100069717	55608	0.015

9/30/2012	2012
9/30/2012	2012
9/30/2012	2012
9/30/2012	2012
9/30/2012	2012
9/30/2012	2012
9/30/2012	2012
9/30/2012	2012
12/31/2012	2012
12/31/2012	2012
12/31/2012	2012
12/31/2012	2012
12/31/2012	2012
12/31/2012	2012
12/31/2012	2012
12/31/2012	2012
3/31/2013	2013
3/31/2013	2013
3/31/2013	2013
3/31/2013	2013
3/31/2013	2013
3/31/2013	2013
3/31/2013	2013
3/31/2013	2013
6/30/2013	2013
6/30/2013	2013
6/30/2013	2013
6/30/2013	2013
6/30/2013	2013
6/30/2013	2013
6/30/2013	2013
6/30/2013	2013
9/30/2013	2013
9/30/2013	2013
9/30/2013	2013
9/30/2013	2013
9/30/2013	2013
9/30/2013	2013
9/30/2013	2013
9/30/2013	2013
12/31/2013	2013
12/31/2013	2013
12/31/2013	2013
12/31/2013	2013
12/31/2013	2013
12/31/2013	2013
12/31/2013	2013

06	TX	TX1520005
06	TX	TX1520005
06	TX	TX1520005
06	TX	TX1520005
06	TX	TX1520005
06	TX	TX1520005
06	TX	TX1520005
06	TX	TX1520005
06	TX	TX1520005
06	TX	TX1520005
06	TX	TX1520005
06	TX	TX1520009
06	TX	TX1520009
06	TX	TX1520009
06	TX	TX1520009
06	TX	TX1520009
06	TX	TX1520009
06	TX	TX1520009
06	TX	TX1520009
06	TX	TX1520009
06	TX	TX1520009
06	TX	TX1520009
06	TX	TX1520009
06	TX	TX1520039
06	TX	TX1520039
06	TX	TX1520039
06	TX	TX1520039
06	TX	TX1520039
06	TX	TX1520039
06	TX	TX1520039
06	TX	TX1520039
06	TX	TX1520039
06	TX	TX1520039
06	TX	TX1520039
06	TX	TX1520039
06	TX	TX1520039
06	TX	TX1520039
06	TX	TX1520039
06	TX	TX1520039
06	TX	TX1520039
06	TX	TX1520039
06	TX	TX1520039
06	TX	TX1520039
06	TX	TX1520039
06	TX	TX1520039
06	TX	TX1520039
06	TX	TX1520039
06	TX	TX1520039

CITY OF WOLFFORTH	A	CWS
CITY OF WOLFFORTH	A	CWS
CITY OF WOLFFORTH	A	CWS
CITY OF WOLFFORTH	A	CWS
CITY OF WOLFFORTH	A	CWS
CITY OF WOLFFORTH	A	CWS
CITY OF WOLFFORTH	A	CWS
CITY OF WOLFFORTH	A	CWS
CITY OF WOLFFORTH	A	CWS
CITY OF WOLFFORTH	A	CWS
CITY OF WOLFFORTH	A	CWS
HIDDEN TREE RANCH	A	CWS
HIDDEN TREE RANCH	A	CWS
HIDDEN TREE RANCH	A	CWS
HIDDEN TREE RANCH	A	CWS
HIDDEN TREE RANCH	A	CWS
HIDDEN TREE RANCH	A	CWS
HIDDEN TREE RANCH	A	CWS
HIDDEN TREE RANCH	A	CWS
HIDDEN TREE RANCH	A	CWS
HIDDEN TREE RANCH	A	CWS
HIDDEN TREE RANCH	A	CWS
PECAN GROVE MOBILE HOME PARK	A	CWS
PECAN GROVE MOBILE HOME PARK	A	CWS
PECAN GROVE MOBILE HOME PARK	A	CWS
PECAN GROVE MOBILE HOME PARK	A	CWS
PECAN GROVE MOBILE HOME PARK	A	CWS
PECAN GROVE MOBILE HOME PARK	A	CWS
PECAN GROVE MOBILE HOME PARK	A	CWS
PECAN GROVE MOBILE HOME PARK	A	CWS
PECAN GROVE MOBILE HOME PARK	A	CWS
PECAN GROVE MOBILE HOME PARK	A	CWS
PECAN GROVE MOBILE HOME PARK	A	CWS
PECAN GROVE MOBILE HOME PARK	A	CWS
PECAN GROVE MOBILE HOME PARK	A	CWS
PECAN GROVE MOBILE HOME PARK	A	CWS
PECAN GROVE MOBILE HOME PARK	A	CWS
PECAN GROVE MOBILE HOME PARK	A	CWS
PECAN GROVE MOBILE HOME PARK	A	CWS
PECAN GROVE MOBILE HOME PARK	A	CWS
PECAN GROVE MOBILE HOME PARK	A	CWS
PECAN GROVE MOBILE HOME PARK	A	CWS
PECAN GROVE MOBILE HOME PARK	A	CWS
PECAN GROVE MOBILE HOME PARK	A	CWS
PECAN GROVE MOBILE HOME PARK	A	CWS
PECAN GROVE MOBILE HOME PARK	A	CWS
PECAN GROVE MOBILE HOME PARK	A	CWS

3600	3,301-10,000	GW
3600	3,301-10,000	GW
3600	3,301-10,000	GW
3600	3,301-10,000	GW
3600	3,301-10,000	GW
3600	3,301-10,000	GW
3600	3,301-10,000	GW
3600	3,301-10,000	GW
3600	3,301-10,000	GW
3600	3,301-10,000	GW
3600	3,301-10,000	GW
60	<=100	GW
60	<=100	GW
60	<=100	GW
60	<=100	GW
60	<=100	GW
60	<=100	GW
60	<=100	GW
60	<=100	GW
60	<=100	GW
60	<=100	GW
60	<=100	GW
108	101-500	GW
108	101-500	GW
108	101-500	GW
108	101-500	GW
108	101-500	GW
108	101-500	GW
108	101-500	GW
108	101-500	GW
108	101-500	GW
108	101-500	GW
108	101-500	GW
108	101-500	GW
108	101-500	GW
108	101-500	GW
108	101-500	GW
108	101-500	GW
108	101-500	GW
108	101-500	GW
108	101-500	GW
108	101-500	GW
108	101-500	GW
108	101-500	GW
108	101-500	GW
108	101-500	GW
108	101-500	GW

L	1/1/2014	100069740	65502	0.013
L	1/1/2014	100069741	55608	0.016
L	1/1/2014	100069743	55612	0.012
L	1/1/2014	100069747	55613	0.012
L	1/1/2014	100069749	55605	0.012
L	1/1/2014	100069750	55611	0.015
L	1/1/2014	100069752	55604	0.015
L	4/1/2014	100069763	55608	0.016
L	4/1/2014	100069764	65502	0.013
L	7/1/2014	100069773	55609	0.011
L	7/1/2014	100069774	55608	0.017
P	4/1/2012	90064259	55615	0.012
P	7/1/2012	90064260	55615	0.017
P	10/1/2012	90064261	55615	0.023
P	1/1/2013	90064262	55615	0.023
P	4/1/2013	90064263	55615	0.018
P	7/1/2013	90064264	55615	0.018
P	10/1/2013	90064343	55615	0.018
P	1/1/2014	90064342	55615	0.017
P	4/1/2014	90064341	55615	0.017
P	7/1/2014	90064344	55615	0.017
P	10/1/2014	90064345	55615	0.016
P	10/1/2006	1607		0.011
P	1/1/2007	1807		0.015775
P	4/1/2008	2708		0.01075
P	7/1/2008	80041002	55629	0.0168
P	10/1/2008	80049304	55629	0.022075
P	1/1/2009	90060558	55629	0.021675
P	4/1/2009	90062911	55629	0.02135
P	7/1/2009	90063900	55629	0.21725
P	10/1/2009	90064743	55629	0.022675
P	1/1/2010	100067098	55629	0.0227
P	4/1/2010	100067805	55629	0.0232
P	7/1/2010	100068065	55629	0.02265
P	10/1/2010	100068309	55629	0.0218
P	1/1/2011	100069215	55629	0.023
P	4/1/2011	100069214	55629	0.022
P	7/1/2011	100069239	55629	0.024
P	10/1/2011	100069235	55629	0.024
P	1/1/2012	100069247	55629	0.024
P	4/1/2012	100069256	55629	0.024
P	7/1/2012	100069278	55629	0.023
P	10/1/2012	100069277	55629	0.022
P	1/1/2013	100069304	55629	0.022
P	4/1/2013	100069306	55629	0.02
P	7/1/2013	100069318	55629	0.019
P	10/1/2013	100069324	55629	0.019

3/31/2014	2014
3/31/2014	2014
3/31/2014	2014
3/31/2014	2014
3/31/2014	2014
3/31/2014	2014
3/31/2014	2014
6/30/2014	2014
6/30/2014	2014
9/30/2014	2014
9/30/2014	2014
6/30/2012	2012
9/30/2012	2012
12/31/2012	2012
3/31/2013	2013
6/30/2013	2013
9/30/2013	2013
12/31/2013	2013
3/31/2014	2014
6/30/2014	2014
9/30/2014	2014
12/31/2014	2014
12/31/2006	2006
3/31/2007	2007
6/30/2008	2008
9/30/2008	2008
12/31/2008	2008
3/31/2009	2009
6/30/2009	2009
9/30/2009	2009
12/31/2009	2009
3/31/2010	2010
6/30/2010	2010
9/30/2010	2010
12/31/2010	2010
3/31/2011	2011
6/30/2011	2011
9/30/2011	2011
12/31/2011	2011
3/31/2012	2012
6/30/2012	2012
9/30/2012	2012
12/31/2012	2012
3/31/2013	2013
6/30/2013	2013
9/30/2013	2013
12/31/2013	2013

06	TX	TX1520039
06	TX	TX1520039
06	TX	TX1520039
06	TX	TX1520039
06	TX	TX1520046
06	TX	TX1520046
06	TX	TX1520046
06	TX	TX1520046
06	TX	TX1520046
06	TX	TX1520067
06	TX	TX1520067
06	TX	TX1520067
06	TX	TX1520067
06	TX	TX1520067
06	TX	TX1520067
06	TX	TX1520067
06	TX	TX1520067
06	TX	TX1520094
06	TX	TX1520094
06	TX	TX1520094
06	TX	TX1520094
06	TX	TX1520094
06	TX	TX1520094
06	TX	TX1520094
06	TX	TX1520094
06	TX	TX1520094
06	TX	TX1520094
06	TX	TX1520094
06	TX	TX1520094
06	TX	TX1520094
06	TX	TX1520094
06	TX	TX1520094
06	TX	TX1520094
06	TX	TX1520094
06	TX	TX1520094
06	TX	TX1520094
06	TX	TX1520094
06	TX	TX1520094
06	TX	TX1520094
06	TX	TX1520094
06	TX	TX1520094
06	TX	TX1520094
06	TX	TX1520094
06	TX	TX1520094
06	TX	TX1520094
06	TX	TX1520094
06	TX	TX1520094

PECAN GROVE MOBILE HOME PARK	A	CWS
PECAN GROVE MOBILE HOME PARK	A	CWS
PECAN GROVE MOBILE HOME PARK	A	CWS
PECAN GROVE MOBILE HOME PARK	A	CWS
WILDWOOD MOBILE HOME VILLAGE	A	CWS
WILDWOOD MOBILE HOME VILLAGE	A	CWS
WILDWOOD MOBILE HOME VILLAGE	A	CWS
WILDWOOD MOBILE HOME VILLAGE	A	CWS
WILDWOOD MOBILE HOME VILLAGE	A	CWS
114TH STREET MOBILE HOME PARK	A	CWS
114TH STREET MOBILE HOME PARK	A	CWS
114TH STREET MOBILE HOME PARK	A	CWS
114TH STREET MOBILE HOME PARK	A	CWS
114TH STREET MOBILE HOME PARK	A	CWS
114TH STREET MOBILE HOME PARK	A	CWS
114TH STREET MOBILE HOME PARK	A	CWS
114TH STREET MOBILE HOME PARK	A	CWS
TOWN NORTH VILLAGE WATER SYSTEM	A	CWS
TOWN NORTH VILLAGE WATER SYSTEM	A	CWS
TOWN NORTH VILLAGE WATER SYSTEM	A	CWS
TOWN NORTH VILLAGE WATER SYSTEM	A	CWS
TOWN NORTH VILLAGE WATER SYSTEM	A	CWS
TOWN NORTH VILLAGE WATER SYSTEM	A	CWS
TOWN NORTH VILLAGE WATER SYSTEM	A	CWS
TOWN NORTH VILLAGE WATER SYSTEM	A	CWS
TOWN NORTH VILLAGE WATER SYSTEM	A	CWS
TOWN NORTH VILLAGE WATER SYSTEM	A	CWS
TOWN NORTH VILLAGE WATER SYSTEM	A	CWS
TOWN NORTH VILLAGE WATER SYSTEM	A	CWS
TOWN NORTH VILLAGE WATER SYSTEM	A	CWS
TOWN NORTH VILLAGE WATER SYSTEM	A	CWS
TOWN NORTH VILLAGE WATER SYSTEM	A	CWS
TOWN NORTH VILLAGE WATER SYSTEM	A	CWS
TOWN NORTH VILLAGE WATER SYSTEM	A	CWS
TOWN NORTH VILLAGE WATER SYSTEM	A	CWS
TOWN NORTH VILLAGE WATER SYSTEM	A	CWS
TOWN NORTH VILLAGE WATER SYSTEM	A	CWS
TOWN NORTH VILLAGE WATER SYSTEM	A	CWS
TOWN NORTH VILLAGE WATER SYSTEM	A	CWS
TOWN NORTH VILLAGE WATER SYSTEM	A	CWS
TOWN NORTH VILLAGE WATER SYSTEM	A	CWS
TOWN NORTH VILLAGE WATER SYSTEM	A	CWS
TOWN NORTH VILLAGE WATER SYSTEM	A	CWS
TOWN NORTH VILLAGE WATER SYSTEM	A	CWS
TOWN NORTH VILLAGE WATER SYSTEM	A	CWS

108	101-500	GW
108	101-500	GW
108	101-500	GW
108	101-500	GW
250	101-500	GW
250	101-500	GW
250	101-500	GW
250	101-500	GW
250	101-500	GW
50	<=100	GW
50	<=100	GW
50	<=100	GW
50	<=100	GW
50	<=100	GW
50	<=100	GW
50	<=100	GW
50	<=100	GW
335	101-500	GW
335	101-500	GW
335	101-500	GW
335	101-500	GW
335	101-500	GW
335	101-500	GW
335	101-500	GW
335	101-500	GW
335	101-500	GW
335	101-500	GW
335	101-500	GW
335	101-500	GW
335	101-500	GW
335	101-500	GW
335	101-500	GW
335	101-500	GW
335	101-500	GW
335	101-500	GW
335	101-500	GW
335	101-500	GW
335	101-500	GW
335	101-500	GW
335	101-500	GW
335	101-500	GW
335	101-500	GW
335	101-500	GW
335	101-500	GW
335	101-500	GW
335	101-500	GW

P	1/1/2014	100069337	55629	0.018
P	4/1/2014	100069356	55629	0.019
P	7/1/2014	100069349	55629	0.018
P	10/1/2014	100069363	55629	0.019
P	1/1/2012	90066903	55633	0.011
P	7/1/2012	90066904	55633	0.016
P	10/1/2012	90066906	55633	0.016
P	1/1/2013	90066917	55633	0.015
P	4/1/2013	90066997	55633	0.015
P	1/1/2006	100068204	55643	0.012
P	1/1/2012	100068181	55643	0.013
P	4/1/2012	100068182	55643	0.014
P	7/1/2012	100068186	55643	0.014
P	10/1/2012	100068190	55643	0.014
P	1/1/2013	100068198	55643	0.015
P	4/1/2013	100068210	55643	0.012
P	7/1/2013	100068216	55643	0.011
P	10/1/2006	2107		0.013
P	1/1/2007	2407		0.01275
P	4/1/2007	2707		0.01275
P	7/1/2007	2808		0.01215
P	10/1/2007	3108		0.011675
P	1/1/2008	3408		0.011575
P	4/1/2008	3608		0.0113
P	7/1/2008	80041298	55656	0.0116
P	10/1/2008	80049305	55656	0.011725
P	1/1/2009	90062842	55656	0.012075
P	4/1/2009	90062990	55656	0.012325
P	7/1/2009	90063881	55656	0.0127
P	10/1/2009	90066203	55656	0.012975
P	1/1/2010	100067136	55656	0.0134
P	4/1/2010	100067883	55656	0.013025
P	4/1/2010	980009568	55657	0.012
P	7/1/2010	100068151	55656	0.014175
P	7/1/2010	100068152	55657	0.013
P	10/1/2010	980009563	55656	0.014
P	10/1/2010	980009566	55657	0.013
P	1/1/2011	980009562	55656	0.014
P	1/1/2011	980009567	55657	0.014
P	4/1/2011	980009564	55657	0.014
P	4/1/2011	980009565	55656	0.014
P	7/1/2011	980009574	55657	0.013
P	7/1/2011	980009575	55656	0.013
P	10/1/2011	980009579	55656	0.014
P	10/1/2011	980009580	55657	0.014
P	1/1/2012	980009585	55657	0.014
P	1/1/2012	980009590	55656	0.013

3/31/2014	2014
6/30/2014	2014
9/30/2014	2014
12/31/2014	2014
3/31/2012	2012
9/30/2012	2012
12/31/2012	2012
3/31/2013	2013
6/30/2013	2013
3/31/2006	2006
3/31/2012	2012
6/30/2012	2012
9/30/2012	2012
12/31/2012	2012
3/31/2013	2013
6/30/2013	2013
9/30/2013	2013
12/31/2006	2006
3/31/2007	2007
6/30/2007	2007
9/30/2007	2007
12/31/2007	2007
3/31/2008	2008
6/30/2008	2008
9/30/2008	2008
12/31/2008	2008
3/31/2009	2009
6/30/2009	2009
9/30/2009	2009
12/31/2009	2009
3/31/2010	2010
6/30/2010	2010
6/30/2010	2010
9/30/2010	2010
9/30/2010	2010
12/31/2010	2010
12/31/2010	2010
3/31/2011	2011
3/31/2011	2011
6/30/2011	2011
6/30/2011	2011
9/30/2011	2011
9/30/2011	2011
12/31/2011	2011
12/31/2011	2011
3/31/2012	2012
3/31/2012	2012

06	TX	TX1520094
06	TX	TX1520094
06	TX	TX1520094
06	TX	TX1520094
06	TX	TX1520094
06	TX	TX1520094
06	TX	TX1520094
06	TX	TX1520094
06	TX	TX1520094
06	TX	TX1520094
06	TX	TX1520094
06	TX	TX1520094
06	TX	TX1520094
06	TX	TX1520094
06	TX	TX1520094
06	TX	TX1520094
06	TX	TX1520094
06	TX	TX1520094
06	TX	TX1520094
06	TX	TX1520094
06	TX	TX1520106
06	TX	TX1520106
06	TX	TX1520106
06	TX	TX1520106
06	TX	TX1520106
06	TX	TX1520106
06	TX	TX1520106
06	TX	TX1520106
06	TX	TX1520106
06	TX	TX1520106
06	TX	TX1520106
06	TX	TX1520106
06	TX	TX1520106
06	TX	TX1520106
06	TX	TX1520106
06	TX	TX1520106
06	TX	TX1520106
06	TX	TX1520106
06	TX	TX1520106
06	TX	TX1520106
06	TX	TX1520106
06	TX	TX1520106
06	TX	TX1520106
06	TX	TX1520106
06	TX	TX1520106
06	TX	TX1520106
06	TX	TX1520106
06	TX	TX1520106

TOWN NORTH VILLAGE WATER SYSTEM	A	CWS
TOWN NORTH VILLAGE WATER SYSTEM	A	CWS
TOWN NORTH VILLAGE WATER SYSTEM	A	CWS
TOWN NORTH VILLAGE WATER SYSTEM	A	CWS
TOWN NORTH VILLAGE WATER SYSTEM	A	CWS
TOWN NORTH VILLAGE WATER SYSTEM	A	CWS
TOWN NORTH VILLAGE WATER SYSTEM	A	CWS
TOWN NORTH VILLAGE WATER SYSTEM	A	CWS
TOWN NORTH VILLAGE WATER SYSTEM	A	CWS
TOWN NORTH VILLAGE WATER SYSTEM	A	CWS
TOWN NORTH VILLAGE WATER SYSTEM	A	CWS
TOWN NORTH VILLAGE WATER SYSTEM	A	CWS
TOWN NORTH VILLAGE WATER SYSTEM	A	CWS
TOWN NORTH VILLAGE WATER SYSTEM	A	CWS
TOWN NORTH VILLAGE WATER SYSTEM	A	CWS
TOWN NORTH VILLAGE WATER SYSTEM	A	CWS
TOWN NORTH VILLAGE WATER SYSTEM	A	CWS
TOWN NORTH VILLAGE WATER SYSTEM	A	CWS
TOWN NORTH VILLAGE WATER SYSTEM	A	CWS
TOWN NORTH VILLAGE WATER SYSTEM	A	CWS
COX ADDITION WATER SYSTEM	A	CWS
COX ADDITION WATER SYSTEM	A	CWS
COX ADDITION WATER SYSTEM	A	CWS
COX ADDITION WATER SYSTEM	A	CWS
COX ADDITION WATER SYSTEM	A	CWS
COX ADDITION WATER SYSTEM	A	CWS
COX ADDITION WATER SYSTEM	A	CWS
COX ADDITION WATER SYSTEM	A	CWS
COX ADDITION WATER SYSTEM	A	CWS
COX ADDITION WATER SYSTEM	A	CWS
COX ADDITION WATER SYSTEM	A	CWS
COX ADDITION WATER SYSTEM	A	CWS
COX ADDITION WATER SYSTEM	A	CWS
COX ADDITION WATER SYSTEM	A	CWS
COX ADDITION WATER SYSTEM	A	CWS
COX ADDITION WATER SYSTEM	A	CWS
COX ADDITION WATER SYSTEM	A	CWS
COX ADDITION WATER SYSTEM	A	CWS
COX ADDITION WATER SYSTEM	A	CWS
COX ADDITION WATER SYSTEM	A	CWS
COX ADDITION WATER SYSTEM	A	CWS
COX ADDITION WATER SYSTEM	A	CWS
COX ADDITION WATER SYSTEM	A	CWS
COX ADDITION WATER SYSTEM	A	CWS
COX ADDITION WATER SYSTEM	A	CWS
COX ADDITION WATER SYSTEM	A	CWS
COX ADDITION WATER SYSTEM	A	CWS

335	101-500	GW
335	101-500	GW
335	101-500	GW
335	101-500	GW
335	101-500	GW
335	101-500	GW
335	101-500	GW
335	101-500	GW
335	101-500	GW
335	101-500	GW
335	101-500	GW
335	101-500	GW
335	101-500	GW
335	101-500	GW
335	101-500	GW
335	101-500	GW
335	101-500	GW
335	101-500	GW
335	101-500	GW
335	101-500	GW
126	101-500	GW
126	101-500	GW
126	101-500	GW
126	101-500	GW
126	101-500	GW
126	101-500	GW
126	101-500	GW
126	101-500	GW
126	101-500	GW
126	101-500	GW
126	101-500	GW
126	101-500	GW
126	101-500	GW
126	101-500	GW
126	101-500	GW
126	101-500	GW
126	101-500	GW
126	101-500	GW
126	101-500	GW
126	101-500	GW
126	101-500	GW
126	101-500	GW
126	101-500	GW
126	101-500	GW
126	101-500	GW
126	101-500	GW
126	101-500	GW
126	101-500	GW
126	101-500	GW

P	4/1/2012	980009592	55656	0.014
P	4/1/2012	980009593	55657	0.014
P	7/1/2012	980009613	55657	0.014
P	7/1/2012	980009615	55656	0.014
P	10/1/2012	980009628	55656	0.013
P	10/1/2012	980009629	55657	0.013
P	1/1/2013	980009639	55656	0.013
P	1/1/2013	980009640	55657	0.012
P	4/1/2013	980009651	55656	0.012
P	4/1/2013	980009652	55657	0.012
P	7/1/2013	980009657	55656	0.011
P	7/1/2013	980009658	55657	0.011
P	10/1/2013	980009663	55656	0.011
P	10/1/2013	980009664	55657	0.011
P	1/1/2014	980009672	55657	0.012
P	1/1/2014	980009674	55656	0.011
P	4/1/2014	980009681	55656	0.011
P	4/1/2014	980009682	55657	0.011
P	7/1/2014	980009693	55656	0.012
P	7/1/2014	980009694	55657	0.012
P	1/1/2006	100068208	55665	0.011
P	4/1/2006	100068207	55665	0.011
P	7/1/2006	100068206	55665	0.012
P	10/1/2006	2707		0.011
P	1/1/2007	3007		0.011035
P	4/1/2007	3307		0.011285
P	7/1/2007	3408		0.01091
P	10/1/2007	3608		0.01096
P	1/1/2008	3908		0.01105
P	4/1/2008	4108		0.010825
P	7/1/2008	80041300	55665	0.01085
P	10/1/2008	80049307	55665	0.01115
P	1/1/2009	90060559	55665	0.011475
P	4/1/2009	90062992	55665	0.01165
P	7/1/2009	90063883	55665	0.011825
P	10/1/2009	90066205	55665	0.0116
P	1/1/2010	100067138	55665	0.01185
P	4/1/2010	100067885	55665	0.01195
P	7/1/2010	100068153	55665	0.012475
P	10/1/2010	100068174	55665	0.013
P	1/1/2011	100068172	55665	0.013
P	4/1/2011	100068173	55665	0.012
P	7/1/2011	100068178	55665	0.012
P	10/1/2011	100068177	55665	0.013
P	1/1/2012	100068182	55665	0.012
P	4/1/2012	100068183	55665	0.013
P	7/1/2012	100068192	55665	0.013

6/30/2012	2012
6/30/2012	2012
9/30/2012	2012
9/30/2012	2012
12/31/2012	2012
12/31/2012	2012
3/31/2013	2013
3/31/2013	2013
6/30/2013	2013
6/30/2013	2013
9/30/2013	2013
9/30/2013	2013
12/31/2013	2013
12/31/2013	2013
3/31/2014	2014
3/31/2014	2014
6/30/2014	2014
6/30/2014	2014
9/30/2014	2014
9/30/2014	2014
3/31/2006	2006
6/30/2006	2006
9/30/2006	2006
12/31/2006	2006
3/31/2007	2007
6/30/2007	2007
9/30/2007	2007
12/31/2007	2007
3/31/2008	2008
6/30/2008	2008
9/30/2008	2008
12/31/2008	2008
3/31/2009	2009
6/30/2009	2009
9/30/2009	2009
12/31/2009	2009
3/31/2010	2010
6/30/2010	2010
9/30/2010	2010
12/31/2010	2010
3/31/2011	2011
6/30/2011	2011
9/30/2011	2011
12/31/2011	2011
3/31/2012	2012
6/30/2012	2012
9/30/2012	2012

06	TX	TX1520106
06	TX	TX1520106
06	TX	TX1520106
06	TX	TX1520106
06	TX	TX1520106
06	TX	TX1520149
06	TX	TX1520149
06	TX	TX1520149
06	TX	TX1520149
06	TX	TX1520149
06	TX	TX1520149
06	TX	TX1520149
06	TX	TX1520149
06	TX	TX1520149
06	TX	TX1520149
06	TX	TX1520149
06	TX	TX1520149
06	TX	TX1520149
06	TX	TX1520149
06	TX	TX1520149
06	TX	TX1520149
06	TX	TX1520149
06	TX	TX1520149
06	TX	TX1520149
06	TX	TX1520149
06	TX	TX1520149
06	TX	TX1520149
06	TX	TX1520149
06	TX	TX1520149
06	TX	TX1520149
06	TX	TX1520149
06	TX	TX1520149
06	TX	TX1520149
06	TX	TX1520149
06	TX	TX1520149
06	TX	TX1520149
06	TX	TX1520149
06	TX	TX1520149
06	TX	TX1520149
06	TX	TX1520149
06	TX	TX1520149
06	TX	TX1520149
06	TX	TX1520149
06	TX	TX1520149
06	TX	TX1520149
06	TX	TX1520149
06	TX	TX1520149
06	TX	TX1520149
06	TX	TX1520149

COX ADDITION WATER SYSTEM	A	CWS
COX ADDITION WATER SYSTEM	A	CWS
COX ADDITION WATER SYSTEM	A	CWS
COX ADDITION WATER SYSTEM	A	CWS
COX ADDITION WATER SYSTEM	A	CWS
WHORTON MOBILE HOME PARK	A	CWS
WHORTON MOBILE HOME PARK	A	CWS
WHORTON MOBILE HOME PARK	A	CWS
WHORTON MOBILE HOME PARK	A	CWS
WHORTON MOBILE HOME PARK	A	CWS
WHORTON MOBILE HOME PARK	A	CWS
WHORTON MOBILE HOME PARK	A	CWS
WHORTON MOBILE HOME PARK	A	CWS
WHORTON MOBILE HOME PARK	A	CWS
WHORTON MOBILE HOME PARK	A	CWS
WHORTON MOBILE HOME PARK	A	CWS
WHORTON MOBILE HOME PARK	A	CWS
WHORTON MOBILE HOME PARK	A	CWS
WHORTON MOBILE HOME PARK	A	CWS
WHORTON MOBILE HOME PARK	A	CWS
WHORTON MOBILE HOME PARK	A	CWS
WHORTON MOBILE HOME PARK	A	CWS
WHORTON MOBILE HOME PARK	A	CWS
WHORTON MOBILE HOME PARK	A	CWS
WHORTON MOBILE HOME PARK	A	CWS
WHORTON MOBILE HOME PARK	A	CWS
WHORTON MOBILE HOME PARK	A	CWS
WHORTON MOBILE HOME PARK	A	CWS
WHORTON MOBILE HOME PARK	A	CWS
WHORTON MOBILE HOME PARK	A	CWS
WHORTON MOBILE HOME PARK	A	CWS
WHORTON MOBILE HOME PARK	A	CWS
WHORTON MOBILE HOME PARK	A	CWS
WHORTON MOBILE HOME PARK	A	CWS
WHORTON MOBILE HOME PARK	A	CWS
WHORTON MOBILE HOME PARK	A	CWS
WHORTON MOBILE HOME PARK	A	CWS
WHORTON MOBILE HOME PARK	A	CWS
WHORTON MOBILE HOME PARK	A	CWS
WHORTON MOBILE HOME PARK	A	CWS
WHORTON MOBILE HOME PARK	A	CWS
WHORTON MOBILE HOME PARK	A	CWS
WHORTON MOBILE HOME PARK	A	CWS
WHORTON MOBILE HOME PARK	A	CWS
WHORTON MOBILE HOME PARK	A	CWS
WHORTON MOBILE HOME PARK	A	CWS
WHORTON MOBILE HOME PARK	A	CWS
WHORTON MOBILE HOME PARK	A	CWS
WHORTON MOBILE HOME PARK	A	CWS
WHORTON MOBILE HOME PARK	A	CWS
WHORTON MOBILE HOME PARK	A	CWS
WHORTON MOBILE HOME PARK	A	CWS
WHORTON MOBILE HOME PARK	A	CWS
WHORTON MOBILE HOME PARK	A	CWS
WHORTON MOBILE HOME PARK	A	CWS
WHORTON MOBILE HOME PARK	A	CWS

126	101-500	GW
126	101-500	GW
126	101-500	GW
126	101-500	GW
126	101-500	GW
60	<=100	GW
60	<=100	GW
60	<=100	GW
60	<=100	GW
60	<=100	GW
60	<=100	GW
60	<=100	GW
60	<=100	GW
60	<=100	GW
60	<=100	GW
60	<=100	GW
60	<=100	GW
60	<=100	GW
60	<=100	GW
60	<=100	GW
60	<=100	GW
60	<=100	GW
60	<=100	GW
60	<=100	GW
60	<=100	GW
60	<=100	GW
60	<=100	GW
60	<=100	GW
60	<=100	GW
60	<=100	GW
60	<=100	GW
60	<=100	GW
60	<=100	GW
60	<=100	GW
60	<=100	GW
60	<=100	GW
60	<=100	GW
60	<=100	GW
60	<=100	GW
60	<=100	GW
60	<=100	GW
60	<=100	GW
60	<=100	GW
60	<=100	GW
60	<=100	GW
60	<=100	GW
60	<=100	GW

P	10/1/2012	100068196	55665	0.011
P	1/1/2013	100068200	55665	0.011
P	1/1/2014	100068222	55665	0.011
P	4/1/2014	100068227	55665	0.011
P	7/1/2014	100068234	55665	0.011
P	7/1/2006	1907		0.015175
P	10/1/2006	2107		0.020125
P	1/1/2007	2307		0.01925
P	4/1/2007	2607		0.0197
P	7/1/2007	2708		0.02005
P	10/1/2007	2908		0.02025
P	1/1/2008	3208		0.02115
P	4/1/2008	3408		0.02075
P	7/1/2008	80041004	55691	0.020675
P	10/1/2008	80049309	55691	0.020475
P	1/1/2009	90060561	55691	0.020575
P	4/1/2009	90062993	55691	0.020025
P	7/1/2009	90063885	55691	0.01915
P	10/1/2009	90066207	55691	0.0188
P	1/1/2010	100067139	55691	0.018125
P	4/1/2010	100067887	55691	0.018375
P	4/1/2010	100068182	61773	0.018
P	7/1/2010	100068121	55691	0.01885
P	7/1/2010	100068183	61773	0.018
P	10/1/2010	100068186	61773	0.019
P	10/1/2010	100068188	55691	0.019
P	1/1/2011	100068184	55691	0.021
P	1/1/2011	100068185	61773	0.021
P	4/1/2011	100068181	55691	0.022
P	4/1/2011	100068187	61773	0.021
P	7/1/2011	100068194	55691	0.022
P	7/1/2011	100068195	61773	0.021
P	10/1/2011	100068192	61773	0.021
P	10/1/2011	100068197	55691	0.021
P	1/1/2012	100068200	61773	0.02
P	1/1/2012	100068201	55691	0.021
P	4/1/2012	100068205	55691	0.021
P	4/1/2012	100068206	61773	0.021
P	7/1/2012	100068222	55691	0.021
P	7/1/2012	100068224	61773	0.02
P	10/1/2012	100068237	55691	0.02
P	10/1/2012	100068238	61773	0.02
P	1/1/2013	100068250	61773	0.02
P	1/1/2013	100068252	55691	0.02
P	4/1/2013	100068266	61773	0.019
P	4/1/2013	100068267	55691	0.019
P	7/1/2013	100068281	61773	0.019

12/31/2012	2012
3/31/2013	2013
3/31/2014	2014
6/30/2014	2014
9/30/2014	2014
9/30/2006	2006
12/31/2006	2006
3/31/2007	2007
6/30/2007	2007
9/30/2007	2007
12/31/2007	2007
3/31/2008	2008
6/30/2008	2008
9/30/2008	2008
12/31/2008	2008
3/31/2009	2009
6/30/2009	2009
9/30/2009	2009
12/31/2009	2009
3/31/2010	2010
6/30/2010	2010
6/30/2010	2010
9/30/2010	2010
9/30/2010	2010
12/31/2010	2010
12/31/2010	2010
3/31/2011	2011
3/31/2011	2011
6/30/2011	2011
6/30/2011	2011
9/30/2011	2011
9/30/2011	2011
12/31/2011	2011
12/31/2011	2011
3/31/2012	2012
3/31/2012	2012
6/30/2012	2012
6/30/2012	2012
9/30/2012	2012
9/30/2012	2012
12/31/2012	2012
12/31/2012	2012
3/31/2013	2013
3/31/2013	2013
6/30/2013	2013
6/30/2013	2013
9/30/2013	2013

06	TX	TX1520149
06	TX	TX1520149
06	TX	TX1520149
06	TX	TX1520149
06	TX	TX1520149
06	TX	TX1520149
06	TX	TX1520149
06	TX	TX1520149
06	TX	TX1520149
06	TX	TX1520152
06	TX	TX1520152
06	TX	TX1520152
06	TX	TX1520152
06	TX	TX1520152
06	TX	TX1520152
06	TX	TX1520152
06	TX	TX1520152
06	TX	TX1520152
06	TX	TX1520152
06	TX	TX1520152
06	TX	TX1520152
06	TX	TX1520152
06	TX	TX1520152
06	TX	TX1520152
06	TX	TX1520152
06	TX	TX1520152
06	TX	TX1520152
06	TX	TX1520152
06	TX	TX1520152
06	TX	TX1520152
06	TX	TX1520152
06	TX	TX1520152
06	TX	TX1520152
06	TX	TX1520152
06	TX	TX1520152
06	TX	TX1520152
06	TX	TX1520152
06	TX	TX1520152
06	TX	TX1520152
06	TX	TX1520152
06	TX	TX1520152
06	TX	TX1520152
06	TX	TX1520152
06	TX	TX1520152
06	TX	TX1520152
06	TX	TX1520192
06	TX	TX1520192
06	TX	TX1520192
06	TX	TX1520192
06	TX	TX1520192

WHORTON MOBILE HOME PARK	A	CWS
WHORTON MOBILE HOME PARK	A	CWS
WHORTON MOBILE HOME PARK	A	CWS
WHORTON MOBILE HOME PARK	A	CWS
WHORTON MOBILE HOME PARK	A	CWS
WHORTON MOBILE HOME PARK	A	CWS
WHORTON MOBILE HOME PARK	A	CWS
WHORTON MOBILE HOME PARK	A	CWS
WHORTON MOBILE HOME PARK	A	CWS
TOWN NORTH ESTATES	A	CWS
TOWN NORTH ESTATES	A	CWS
TOWN NORTH ESTATES	A	CWS
TOWN NORTH ESTATES	A	CWS
TOWN NORTH ESTATES	A	CWS
TOWN NORTH ESTATES	A	CWS
TOWN NORTH ESTATES	A	CWS
TOWN NORTH ESTATES	A	CWS
TOWN NORTH ESTATES	A	CWS
TOWN NORTH ESTATES	A	CWS
TOWN NORTH ESTATES	A	CWS
TOWN NORTH ESTATES	A	CWS
TOWN NORTH ESTATES	A	CWS
TOWN NORTH ESTATES	A	CWS
TOWN NORTH ESTATES	A	CWS
TOWN NORTH ESTATES	A	CWS
TOWN NORTH ESTATES	A	CWS
TOWN NORTH ESTATES	A	CWS
TOWN NORTH ESTATES	A	CWS
TOWN NORTH ESTATES	A	CWS
TOWN NORTH ESTATES	A	CWS
TOWN NORTH ESTATES	A	CWS
TOWN NORTH ESTATES	A	CWS
TOWN NORTH ESTATES	A	CWS
TOWN NORTH ESTATES	A	CWS
TOWN NORTH ESTATES	A	CWS
TOWN NORTH ESTATES	A	CWS
TOWN NORTH ESTATES	A	CWS
TOWN NORTH ESTATES	A	CWS
TOWN NORTH ESTATES	A	CWS
TOWN NORTH ESTATES	A	CWS
TOWN NORTH ESTATES	A	CWS
TOWN NORTH ESTATES	A	CWS
TERRELLS MOBILE HOME PARK	A	CWS
TERRELLS MOBILE HOME PARK	A	CWS
TERRELLS MOBILE HOME PARK	A	CWS
TERRELLS MOBILE HOME PARK	A	CWS
TERRELLS MOBILE HOME PARK	A	CWS

60	<=100	GW
60	<=100	GW
60	<=100	GW
60	<=100	GW
60	<=100	GW
60	<=100	GW
60	<=100	GW
60	<=100	GW
60	<=100	GW
210	101-500	GW
210	101-500	GW
210	101-500	GW
210	101-500	GW
210	101-500	GW
210	101-500	GW
210	101-500	GW
210	101-500	GW
210	101-500	GW
210	101-500	GW
210	101-500	GW
210	101-500	GW
210	101-500	GW
210	101-500	GW
210	101-500	GW
210	101-500	GW
210	101-500	GW
210	101-500	GW
210	101-500	GW
210	101-500	GW
210	101-500	GW
210	101-500	GW
210	101-500	GW
210	101-500	GW
210	101-500	GW
210	101-500	GW
210	101-500	GW
210	101-500	GW
210	101-500	GW
210	101-500	GW
70	<=100	GW
70	<=100	GW
70	<=100	GW
70	<=100	GW
70	<=100	GW

P	7/1/2013	100068282	55691	0.019
P	10/1/2013	100068288	61773	0.019
P	10/1/2013	100068289	55691	0.019
P	1/1/2014	100068306	55691	0.018
P	1/1/2014	100068307	61773	0.018
P	4/1/2014	100068319	55691	0.017
P	4/1/2014	100068321	61773	0.017
P	7/1/2014	100068330	55691	0.017
P	7/1/2014	100068333	61773	0.017
P	7/1/2006	3007		0.013125
P	10/1/2006	2907		0.01745
P	1/1/2007	3307		0.016875
P	4/1/2007	3607		0.01705
P	7/1/2007	3708		0.016275
P	10/1/2007	4208		0.0159
P	1/1/2008	4508		0.015975
P	4/1/2008	4708		0.0157
P	7/1/2008	80041301	55693	0.015725
P	10/1/2008	80049311	55693	0.016225
P	1/1/2009	90060563	55693	0.016875
P	4/1/2009	90062995	55693	0.017075
P	7/1/2009	90063887	55693	0.01795
P	10/1/2009	90066209	55693	0.017675
P	1/1/2010	100067141	55693	0.017675
P	4/1/2010	100067889	55693	0.017525
P	7/1/2010	100068154	55693	0.017475
P	10/1/2010	980009543	55693	0.016
P	1/1/2011	980009541	55693	0.017
P	4/1/2011	980009542	55693	0.017
P	7/1/2011	980009552	55693	0.017
P	10/1/2011	980009556	55693	0.017
P	1/1/2012	980009562	55693	0.017
P	4/1/2012	980009566	55693	0.017
P	7/1/2012	980009579	55693	0.017
P	10/1/2012	980009586	55693	0.016
P	1/1/2013	980009590	55693	0.016
P	4/1/2013	980009603	55693	0.015
P	7/1/2013	980009609	55693	0.014
P	10/1/2013	980009616	55693	0.014
P	1/1/2014	980009629	55693	0.014
P	4/1/2014	980009635	55693	0.014
P	7/1/2014	980009646	55693	0.014
P	10/1/2007	2808		0.011175
P	1/1/2008	3108		0.011
P	4/1/2008	3208		0.011875
P	7/1/2008	80041302	55716	0.0155
P	10/1/2008	80049313	55716	0.0148

9/30/2013	2013
12/31/2013	2013
12/31/2013	2013
3/31/2014	2014
3/31/2014	2014
6/30/2014	2014
6/30/2014	2014
9/30/2014	2014
9/30/2014	2014
9/30/2006	2006
12/31/2006	2006
3/31/2007	2007
6/30/2007	2007
9/30/2007	2007
12/31/2007	2007
3/31/2008	2008
6/30/2008	2008
9/30/2008	2008
12/31/2008	2008
3/31/2009	2009
6/30/2009	2009
9/30/2009	2009
12/31/2009	2009
3/31/2010	2010
6/30/2010	2010
9/30/2010	2010
12/31/2010	2010
3/31/2011	2011
6/30/2011	2011
9/30/2011	2011
12/31/2011	2011
3/31/2012	2012
6/30/2012	2012
9/30/2012	2012
12/31/2012	2012
3/31/2013	2013
6/30/2013	2013
9/30/2013	2013
12/31/2013	2013
3/31/2014	2014
6/30/2014	2014
9/30/2014	2014
12/31/2007	2007
3/31/2008	2008
6/30/2008	2008
9/30/2008	2008
12/31/2008	2008

06	TX	TX1520192
06	TX	TX1520192
06	TX	TX1520192
06	TX	TX1520192
06	TX	TX1520192
06	TX	TX1520192
06	TX	TX1520192
06	TX	TX1520192
06	TX	TX1520192
06	TX	TX1520192
06	TX	TX1520192
06	TX	TX1520192
06	TX	TX1520192
06	TX	TX1520192
06	TX	TX1520192
06	TX	TX1520192
06	TX	TX1520192
06	TX	TX1520192
06	TX	TX1520192
06	TX	TX1520198
06	TX	TX1520198
06	TX	TX1520199
06	TX	TX1520199
06	TX	TX1520199
06	TX	TX1520199
06	TX	TX1520199
06	TX	TX1520199
06	TX	TX1520199
06	TX	TX1520199
06	TX	TX1520199
06	TX	TX1520199
06	TX	TX1520199
06	TX	TX1520199
06	TX	TX1520199
06	TX	TX1520199
06	TX	TX1520199
06	TX	TX1520199
06	TX	TX1520199
06	TX	TX1520199
06	TX	TX1520199
06	TX	TX1520199
06	TX	TX1520217
06	TX	TX1520217
06	TX	TX1520217
06	TX	TX1520217
06	TX	TX1520217
06	TX	TX1520217

TERRELLS MOBILE HOME PARK	A	CWS
TERRELLS MOBILE HOME PARK	A	CWS
TERRELLS MOBILE HOME PARK	A	CWS
TERRELLS MOBILE HOME PARK	A	CWS
TERRELLS MOBILE HOME PARK	A	CWS
TERRELLS MOBILE HOME PARK	A	CWS
TERRELLS MOBILE HOME PARK	A	CWS
TERRELLS MOBILE HOME PARK	A	CWS
TERRELLS MOBILE HOME PARK	A	CWS
TERRELLS MOBILE HOME PARK	A	CWS
TERRELLS MOBILE HOME PARK	A	CWS
TERRELLS MOBILE HOME PARK	A	CWS
TERRELLS MOBILE HOME PARK	A	CWS
TERRELLS MOBILE HOME PARK	A	CWS
TERRELLS MOBILE HOME PARK	A	CWS
TERRELLS MOBILE HOME PARK	A	CWS
TERRELLS MOBILE HOME PARK	A	CWS
TERRELLS MOBILE HOME PARK	A	CWS
TERRELLS MOBILE HOME PARK	A	CWS
VALLEY ESTATES	A	CWS
VALLEY ESTATES	A	CWS
WOLFFORTH PLACE	A	CWS
WOLFFORTH PLACE	A	CWS
WOLFFORTH PLACE	A	CWS
WOLFFORTH PLACE	A	CWS
WOLFFORTH PLACE	A	CWS
WOLFFORTH PLACE	A	CWS
WOLFFORTH PLACE	A	CWS
WOLFFORTH PLACE	A	CWS
WOLFFORTH PLACE	A	CWS
WOLFFORTH PLACE	A	CWS
WOLFFORTH PLACE	A	CWS
WOLFFORTH PLACE	A	CWS
WOLFFORTH PLACE	A	CWS
WOLFFORTH PLACE	A	CWS
WOLFFORTH PLACE	A	CWS
WOLFFORTH PLACE	A	CWS
WOLFFORTH PLACE	A	CWS
WOLFFORTH PLACE	A	CWS
SOUTHWEST GARDEN WATER	A	CWS
SOUTHWEST GARDEN WATER	A	CWS
SOUTHWEST GARDEN WATER	A	CWS
SOUTHWEST GARDEN WATER	A	CWS
SOUTHWEST GARDEN WATER	A	CWS
SOUTHWEST GARDEN WATER	A	CWS

70	<=100	GW
70	<=100	GW
70	<=100	GW
70	<=100	GW
70	<=100	GW
70	<=100	GW
70	<=100	GW
70	<=100	GW
70	<=100	GW
70	<=100	GW
70	<=100	GW
70	<=100	GW
70	<=100	GW
70	<=100	GW
70	<=100	GW
70	<=100	GW
70	<=100	GW
70	<=100	GW
70	<=100	GW
70	<=100	GW
460	101-500	GW
460	101-500	GW
460	101-500	GW
460	101-500	GW
460	101-500	GW
460	101-500	GW
460	101-500	GW
460	101-500	GW
460	101-500	GW
460	101-500	GW
460	101-500	GW
460	101-500	GW
460	101-500	GW
460	101-500	GW
460	101-500	GW
460	101-500	GW
460	101-500	GW
460	101-500	GW
460	101-500	GW
375	101-500	GW
375	101-500	GW
375	101-500	GW
375	101-500	GW
375	101-500	GW
375	101-500	GW

P	1/1/2009	90060565	55716	0.01505
P	4/1/2009	90062913	55716	0.01555
P	7/1/2009	90063888	55716	0.0158
P	10/1/2009	90066210	55716	0.015725
P	1/1/2011	90066858	55716	0.017
P	4/1/2011	90066859	55716	0.018
P	7/1/2011	90066863	55716	0.018
P	10/1/2011	90066862	55716	0.018
P	1/1/2012	90066865	55716	0.018
P	4/1/2012	90066867	55716	0.018
P	7/1/2012	90066873	55716	0.017
P	10/1/2012	90066898	55716	0.017
P	1/1/2013	90066899	55716	0.017
P	4/1/2013	90066885	55716	0.015
P	7/1/2013	90066888	55716	0.015
P	10/1/2013	90066902	55716	0.014
P	1/1/2014	90066907	55716	0.014
P	4/1/2014	90066912	55716	0.014
P	7/1/2014	90066951	55716	0.014
P	7/1/2014	980009854	55719	0.011
P	10/1/2014	980009875	55719	0.011
P	10/1/2009	90066230	61789	0.015
P	1/1/2010	930009432	61789	0.015
P	4/1/2010	930009431	61789	0.016
P	7/1/2010	930009430	61789	0.047
P	10/1/2010	930009429	61789	0.017
P	1/1/2011	930009359	61789	0.017
P	4/1/2011	930009360	61789	0.017
P	7/1/2011	930009363	61789	0.017
P	10/1/2011	930009362	61789	0.016
P	1/1/2012	930009368	61789	0.016
P	4/1/2012	930009369	61789	0.016
P	7/1/2012	930009379	61789	0.016
P	10/1/2012	930009395	61789	0.015
P	1/1/2013	930009391	61789	0.016
P	4/1/2013	930009404	61789	0.015
P	7/1/2013	930009406	61789	0.014
P	10/1/2013	930009408	61789	0.015
P	1/1/2014	930009414	61789	0.014
P	4/1/2014	930009436	61789	0.014
P	7/1/2014	930009443	61789	0.013
P	4/1/2012	950009558	55740	0.013
P	7/1/2012	950009562	55740	0.013
P	10/1/2012	950009567	55740	0.015
P	1/1/2013	950009575	55740	0.014
P	7/1/2013	950009581	55740	0.011
P	10/1/2013	950009587	55740	0.011

3/31/2009	2009
6/30/2009	2009
9/30/2009	2009
12/31/2009	2009
3/31/2011	2011
6/30/2011	2011
9/30/2011	2011
12/31/2011	2011
3/31/2012	2012
6/30/2012	2012
9/30/2012	2012
12/31/2012	2012
3/31/2013	2013
6/30/2013	2013
9/30/2013	2013
12/31/2013	2013
3/31/2014	2014
6/30/2014	2014
9/30/2014	2014
9/30/2014	2014
12/31/2014	2014
12/31/2009	2009
3/31/2010	2010
6/30/2010	2010
9/30/2010	2010
12/31/2010	2010
3/31/2011	2011
6/30/2011	2011
9/30/2011	2011
12/31/2011	2011
3/31/2012	2012
6/30/2012	2012
9/30/2012	2012
12/31/2012	2012
3/31/2013	2013
6/30/2013	2013
9/30/2013	2013
12/31/2013	2013
3/31/2014	2014
6/30/2014	2014
9/30/2014	2014
6/30/2012	2012
9/30/2012	2012
12/31/2012	2012
3/31/2013	2013
9/30/2013	2013
12/31/2013	2013

06	TX	TX1520217
06	TX	TX1520217
06	TX	TX1520247
06	TX	TX1520247
06	TX	TX1520247
06	TX	TX1520265
06	TX	TX1520265
06	TX	TX1520265
06	TX	TX1530004
06	TX	TX1530004
06	TX	TX1530004
06	TX	TX1530004
06	TX	TX1530004
06	TX	TX1530004
06	TX	TX1530004
06	TX	TX1530004
06	TX	TX1530004
06	TX	TX1530004
06	TX	TX1530004
06	TX	TX1530004
06	TX	TX1530004
06	TX	TX1530004
06	TX	TX1530004
06	TX	TX1530004
06	TX	TX1530004
06	TX	TX1530004
06	TX	TX1530004
06	TX	TX1530004
06	TX	TX1530004
06	TX	TX1530004
06	TX	TX1530004
06	TX	TX1530004
06	TX	TX1530004
06	TX	TX1530004
06	TX	TX1530004
06	TX	TX1530004
06	TX	TX1530004
06	TX	TX1530004
06	TX	TX1530004
06	TX	TX1530004
06	TX	TX1530004
06	TX	TX1530004
06	TX	TX1530004
06	TX	TX1530005
06	TX	TX1530005
06	TX	TX1530005
06	TX	TX1530005

SOUTHWEST GARDEN WATER	A	CWS
SOUTHWEST GARDEN WATER	A	CWS
COUNTRY VIEW MHP	A	CWS
COUNTRY VIEW MHP	A	CWS
COUNTRY VIEW MHP	A	CWS
CASH REGISTER SERVICES	A	NTNCWS
CASH REGISTER SERVICES	A	NTNCWS
CASH REGISTER SERVICES	A	NTNCWS
CITY OF NEW HOME	A	CWS
CITY OF NEW HOME	A	CWS
CITY OF NEW HOME	A	CWS
CITY OF NEW HOME	A	CWS
CITY OF NEW HOME	A	CWS
CITY OF NEW HOME	A	CWS
CITY OF NEW HOME	A	CWS
CITY OF NEW HOME	A	CWS
CITY OF NEW HOME	A	CWS
CITY OF NEW HOME	A	CWS
CITY OF NEW HOME	A	CWS
CITY OF NEW HOME	A	CWS
CITY OF NEW HOME	A	CWS
CITY OF NEW HOME	A	CWS
CITY OF NEW HOME	A	CWS
CITY OF NEW HOME	A	CWS
CITY OF NEW HOME	A	CWS
CITY OF NEW HOME	A	CWS
CITY OF NEW HOME	A	CWS
CITY OF NEW HOME	A	CWS
CITY OF NEW HOME	A	CWS
CITY OF NEW HOME	A	CWS
CITY OF NEW HOME	A	CWS
CITY OF NEW HOME	A	CWS
CITY OF NEW HOME	A	CWS
CITY OF NEW HOME	A	CWS
CITY OF NEW HOME	A	CWS
CITY OF NEW HOME	A	CWS
CITY OF NEW HOME	A	CWS
CITY OF NEW HOME	A	CWS
CITY OF NEW HOME	A	CWS
CITY OF NEW HOME	A	CWS
CITY OF NEW HOME	A	CWS
CITY OF NEW HOME	A	CWS
CITY OF NEW HOME	A	CWS
GRASSLAND WSC	A	CWS
GRASSLAND WSC	A	CWS
GRASSLAND WSC	A	CWS
GRASSLAND WSC	A	CWS

375	101-500	GW
375	101-500	GW
55	<=100	GW
55	<=100	GW
55	<=100	GW
40	<=100	GW
40	<=100	GW
40	<=100	GW
334	101-500	GW
334	101-500	GW
334	101-500	GW
334	101-500	GW
334	101-500	GW
334	101-500	GW
334	101-500	GW
334	101-500	GW
334	101-500	GW
334	101-500	GW
334	101-500	GW
334	101-500	GW
334	101-500	GW
334	101-500	GW
334	101-500	GW
334	101-500	GW
334	101-500	GW
334	101-500	GW
334	101-500	GW
334	101-500	GW
334	101-500	GW
334	101-500	GW
334	101-500	GW
334	101-500	GW
334	101-500	GW
334	101-500	GW
334	101-500	GW
334	101-500	GW
334	101-500	GW
334	101-500	GW
334	101-500	GW
334	101-500	GW
65	<=100	GW
65	<=100	GW
65	<=100	GW
65	<=100	GW

P	1/1/2014	950009594	55740	0.011
P	4/1/2014	950009600	55740	0.011
P	4/1/2014	100069372	55772	0.012
P	7/1/2014	100069426	55772	0.014
P	10/1/2014	100069430	55772	0.013
P	10/1/2013	13	109033	0.012
P	1/1/2014	19	109033	0.013
P	4/1/2014	26	109033	0.012
L	4/1/2006	1606		0.01385
L	7/1/2006	1807		0.02035
L	10/1/2006	2007		0.026625
L	1/1/2007	2207		0.027875
L	4/1/2007	2507		0.027
L	7/1/2007	2608		0.026675
L	10/1/2007	2808		0.026475
L	1/1/2008	3108		0.023875
L	4/1/2008	3308		0.02405
L	7/1/2008	80041008	55779	0.02415
L	10/1/2008	80049314	55779	0.02365
L	1/1/2009	90060566	55779	0.023975
L	4/1/2009	90062915	55779	0.024325
L	7/1/2009	90063836	55779	0.02445
L	10/1/2009	90064746	55779	0.026275
L	1/1/2010	100066993	55779	0.027625
L	4/1/2010	100067806	55779	0.02675
L	7/1/2010	100068066	55779	0.0266
L	10/1/2010	100068311	55779	0.025125
L	1/1/2011	780009535	55779	0.024
L	4/1/2011	780009536	55779	0.024
L	7/1/2011	780009543	55779	0.024
L	10/1/2011	780009542	55779	0.025
L	1/1/2012	780009547	55779	0.025
L	4/1/2012	780009549	55779	0.024
L	7/1/2012	780009551	55779	0.024
L	10/1/2012	780009556	55779	0.024
L	1/1/2013	780009558	55779	0.024
L	4/1/2013	780009564	55779	0.024
L	7/1/2013	780009568	55779	0.022
L	10/1/2013	780009575	55779	0.021
L	1/1/2014	780009579	55779	0.02
L	4/1/2014	780009582	55779	0.021
L	7/1/2014	780009585	55779	0.022
L	10/1/2014	780009587	55779	0.022
L	7/1/2006	3707		0.014225
L	10/1/2006	4007		0.0184
L	1/1/2007	4407		0.01775
L	4/1/2007	4807		0.0163

3/31/2014	2014
6/30/2014	2014
6/30/2014	2014
9/30/2014	2014
12/31/2014	2014
12/31/2013	2013
3/31/2014	2014
6/30/2014	2014
6/30/2006	2006
9/30/2006	2006
12/31/2006	2006
3/31/2007	2007
6/30/2007	2007
9/30/2007	2007
12/31/2007	2007
3/31/2008	2008
6/30/2008	2008
9/30/2008	2008
12/31/2008	2008
3/31/2009	2009
6/30/2009	2009
9/30/2009	2009
12/31/2009	2009
3/31/2010	2010
6/30/2010	2010
9/30/2010	2010
12/31/2010	2010
3/31/2011	2011
6/30/2011	2011
9/30/2011	2011
12/31/2011	2011
3/31/2012	2012
6/30/2012	2012
9/30/2012	2012
12/31/2012	2012
3/31/2013	2013
6/30/2013	2013
9/30/2013	2013
12/31/2013	2013
3/31/2014	2014
6/30/2014	2014
9/30/2014	2014
12/31/2014	2014
9/30/2006	2006
12/31/2006	2006
3/31/2007	2007
6/30/2007	2007

06	TX	TX1530005
06	TX	TX1530005
06	TX	TX1530005
06	TX	TX1530005
06	TX	TX1530005
06	TX	TX1530005
06	TX	TX1530005
06	TX	TX1530005
06	TX	TX1530005
06	TX	TX1530005
06	TX	TX1530005
06	TX	TX1530005
06	TX	TX1530005
06	TX	TX1530005
06	TX	TX1530005
06	TX	TX1530005
06	TX	TX1530005
06	TX	TX1530005
06	TX	TX1530005
06	TX	TX1530005
06	TX	TX1530005
06	TX	TX1530005
06	TX	TX1530005
06	TX	TX1530005
06	TX	TX1530005
06	TX	TX1530005
06	TX	TX1530005
06	TX	TX1530005
06	TX	TX1530005
06	TX	TX1530005
06	TX	TX1530005
06	TX	TX1530005
06	TX	TX1530005
06	TX	TX1530005
06	TX	TX1530005
06	TX	TX1550016
06	TX	TX1550016
06	TX	TX1550016
06	TX	TX1550016
06	TX	TX1550016
06	TX	TX1550016
06	TX	TX1550016
06	TX	TX1550016
06	TX	TX1550016
06	TX	TX1550016
06	TX	TX1550016
06	TX	TX1550016
06	TX	TX1550016
06	TX	TX1550016
06	TX	TX1550016

GRASSLAND WSC	A	CWS
GRASSLAND WSC	A	CWS
GRASSLAND WSC	A	CWS
GRASSLAND WSC	A	CWS
GRASSLAND WSC	A	CWS
GRASSLAND WSC	A	CWS
GRASSLAND WSC	A	CWS
GRASSLAND WSC	A	CWS
GRASSLAND WSC	A	CWS
GRASSLAND WSC	A	CWS
GRASSLAND WSC	A	CWS
GRASSLAND WSC	A	CWS
GRASSLAND WSC	A	CWS
GRASSLAND WSC	A	CWS
GRASSLAND WSC	A	CWS
GRASSLAND WSC	A	CWS
GRASSLAND WSC	A	CWS
GRASSLAND WSC	A	CWS
GRASSLAND WSC	A	CWS
GRASSLAND WSC	A	CWS
GRASSLAND WSC	A	CWS
GRASSLAND WSC	A	CWS
GRASSLAND WSC	A	CWS
GRASSLAND WSC	A	CWS
GRASSLAND WSC	A	CWS
GRASSLAND WSC	A	CWS
GRASSLAND WSC	A	CWS
GRASSLAND WSC	A	CWS
GRASSLAND WSC	A	CWS
GRASSLAND WSC	A	CWS
GRASSLAND WSC	A	CWS
AXTELL WSC	A	CWS
AXTELL WSC	A	CWS
AXTELL WSC	A	CWS
AXTELL WSC	A	CWS
AXTELL WSC	A	CWS
AXTELL WSC	A	CWS
AXTELL WSC	A	CWS
AXTELL WSC	A	CWS
AXTELL WSC	A	CWS
AXTELL WSC	A	CWS
AXTELL WSC	A	CWS
AXTELL WSC	A	CWS
AXTELL WSC	A	CWS
AXTELL WSC	A	CWS
AXTELL WSC	A	CWS
AXTELL WSC	A	CWS

65	<=100	GW
65	<=100	GW
65	<=100	GW
65	<=100	GW
65	<=100	GW
65	<=100	GW
65	<=100	GW
65	<=100	GW
65	<=100	GW
65	<=100	GW
65	<=100	GW
65	<=100	GW
65	<=100	GW
65	<=100	GW
65	<=100	GW
65	<=100	GW
65	<=100	GW
65	<=100	GW
65	<=100	GW
65	<=100	GW
65	<=100	GW
65	<=100	GW
65	<=100	GW
65	<=100	GW
65	<=100	GW
65	<=100	GW
65	<=100	GW
65	<=100	GW
65	<=100	GW
65	<=100	GW
65	<=100	GW
1716	1,001-3,300	GW
1716	1,001-3,300	GW
1716	1,001-3,300	GW
1716	1,001-3,300	GW
1716	1,001-3,300	GW
1716	1,001-3,300	GW
1716	1,001-3,300	GW
1716	1,001-3,300	GW
1716	1,001-3,300	GW
1716	1,001-3,300	GW
1716	1,001-3,300	GW
1716	1,001-3,300	GW
1716	1,001-3,300	GW
1716	1,001-3,300	GW
1716	1,001-3,300	GW

L	7/1/2007	4908		0.015675
L	10/1/2007	5308		0.0156
L	1/1/2008	5608		0.0152
L	4/1/2008	6008		0.015375
L	7/1/2008	80041009	55780	0.015875
L	10/1/2008	80049315	55780	0.015625
L	1/1/2009	90060567	55780	0.0164
L	4/1/2009	90062916	55780	0.01645
L	7/1/2009	90063837	55780	0.018675
L	10/1/2009	90064747	55780	0.0196
L	1/1/2010	100067101	55780	0.019975
L	1/1/2010	780009549	55780	0.019
L	4/1/2010	100067891	55780	0.020375
L	7/1/2010	100068124	55780	0.018425
L	10/1/2010	100068312	55780	0.01845
L	1/1/2011	780009550	55780	0.018
L	4/1/2011	780009551	55780	0.018
L	7/1/2011	780009561	55780	0.019
L	10/1/2011	780009559	55780	0.019
L	1/1/2012	780009568	55780	0.019
L	4/1/2012	780009571	55780	0.02
L	7/1/2012	780009583	55780	0.019
L	10/1/2012	780009591	55780	0.018
L	1/1/2013	780009598	55780	0.018
L	4/1/2013	780009612	55780	0.018
L	7/1/2013	780009621	55780	0.017
L	10/1/2013	780009628	55780	0.016
L	1/1/2014	780009635	55780	0.015
L	4/1/2014	780009640	55780	0.016
L	7/1/2014	780009646	55780	0.017
L	10/1/2014	780009652	55780	0.017
L	7/1/2006	407		0.012375
L	10/1/2006	307		0.01625
L	1/1/2007	507		0.015475
L	4/1/2007	607		0.01575
L	7/1/2007	708		0.0152
L	10/1/2007	808		0.014975
L	1/1/2008	908		0.01555
L	4/1/2008	1008		0.014925
L	7/1/2008	80041010	55828	0.01435
L	10/1/2008	80049316	55828	0.014875
L	1/1/2009	90060568	55828	0.014925
L	4/1/2009	90062917	55828	0.01625
L	7/1/2009	90063838	55828	0.017175
L	10/1/2009	90064748	55828	0.01685
L	1/1/2010	100066994	55828	0.017625
L	4/1/2010	100067807	55828	0.01745

9/30/2007	2007
12/31/2007	2007
3/31/2008	2008
6/30/2008	2008
9/30/2008	2008
12/31/2008	2008
3/31/2009	2009
6/30/2009	2009
9/30/2009	2009
12/31/2009	2009
3/31/2010	2010
3/31/2010	2010
6/30/2010	2010
9/30/2010	2010
12/31/2010	2010
3/31/2011	2011
6/30/2011	2011
9/30/2011	2011
12/31/2011	2011
3/31/2012	2012
6/30/2012	2012
9/30/2012	2012
12/31/2012	2012
3/31/2013	2013
6/30/2013	2013
9/30/2013	2013
12/31/2013	2013
3/31/2014	2014
6/30/2014	2014
9/30/2014	2014
12/31/2014	2014
9/30/2006	2006
12/31/2006	2006
3/31/2007	2007
6/30/2007	2007
9/30/2007	2007
12/31/2007	2007
3/31/2008	2008
6/30/2008	2008
9/30/2008	2008
12/31/2008	2008
3/31/2009	2009
6/30/2009	2009
9/30/2009	2009
12/31/2009	2009
3/31/2010	2010
6/30/2010	2010

06	TX	TX1550016
06	TX	TX1550016
06	TX	TX1550016
06	TX	TX1550016
06	TX	TX1550016
06	TX	TX1550016
06	TX	TX1550016
06	TX	TX1550016
06	TX	TX1550016
06	TX	TX1550016
06	TX	TX1550016
06	TX	TX1550016
06	TX	TX1550016
06	TX	TX1550016
06	TX	TX1550016
06	TX	TX1550016
06	TX	TX1550016
06	TX	TX1550016
06	TX	TX1550025
06	TX	TX1550025
06	TX	TX1550025
06	TX	TX1550025
06	TX	TX1550025
06	TX	TX1550025
06	TX	TX1550025
06	TX	TX1550025
06	TX	TX1550025
06	TX	TX1550025
06	TX	TX1550025
06	TX	TX1550025
06	TX	TX1550025
06	TX	TX1550025
06	TX	TX1550025
06	TX	TX1550025
06	TX	TX1550025
06	TX	TX1550025
06	TX	TX1550025
06	TX	TX1550025
06	TX	TX1550025
06	TX	TX1550025
06	TX	TX1550025
06	TX	TX1550025
06	TX	TX1550025
06	TX	TX1550025
06	TX	TX1550025
06	TX	TX1550025
06	TX	TX1550025
06	TX	TX1550025
06	TX	TX1550025
06	TX	TX1550025
06	TX	TX1550025
06	TX	TX1550025
06	TX	TX1550025

AXTELL WSC	A	CWS
AXTELL WSC	A	CWS
AXTELL WSC	A	CWS
AXTELL WSC	A	CWS
AXTELL WSC	A	CWS
AXTELL WSC	A	CWS
AXTELL WSC	A	CWS
AXTELL WSC	A	CWS
AXTELL WSC	A	CWS
AXTELL WSC	A	CWS
AXTELL WSC	A	CWS
AXTELL WSC	A	CWS
AXTELL WSC	A	CWS
AXTELL WSC	A	CWS
AXTELL WSC	A	CWS
AXTELL WSC	A	CWS
AXTELL WSC	A	CWS
EOL WSC	A	CWS
EOL WSC	A	CWS
EOL WSC	A	CWS
EOL WSC	A	CWS
EOL WSC	A	CWS
EOL WSC	A	CWS
EOL WSC	A	CWS
EOL WSC	A	CWS
EOL WSC	A	CWS
EOL WSC	A	CWS
EOL WSC	A	CWS
EOL WSC	A	CWS
EOL WSC	A	CWS
EOL WSC	A	CWS
EOL WSC	A	CWS
EOL WSC	A	CWS
EOL WSC	A	CWS
EOL WSC	A	CWS
EOL WSC	A	CWS
EOL WSC	A	CWS
EOL WSC	A	CWS
EOL WSC	A	CWS
EOL WSC	A	CWS
EOL WSC	A	CWS
EOL WSC	A	CWS
EOL WSC	A	CWS
EOL WSC	A	CWS
EOL WSC	A	CWS
EOL WSC	A	CWS
EOL WSC	A	CWS

1716	1,001-3,300	GW
1716	1,001-3,300	GW
1716	1,001-3,300	GW
1716	1,001-3,300	GW
1716	1,001-3,300	GW
1716	1,001-3,300	GW
1716	1,001-3,300	GW
1716	1,001-3,300	GW
1716	1,001-3,300	GW
1716	1,001-3,300	GW
1716	1,001-3,300	GW
1716	1,001-3,300	GW
1716	1,001-3,300	GW
1716	1,001-3,300	GW
1716	1,001-3,300	GW
1716	1,001-3,300	GW
1716	1,001-3,300	GW
1836	1,001-3,300	GW
1836	1,001-3,300	GW
1836	1,001-3,300	GW
1836	1,001-3,300	GW
1836	1,001-3,300	GW
1836	1,001-3,300	GW
1836	1,001-3,300	GW
1836	1,001-3,300	GW
1836	1,001-3,300	GW
1836	1,001-3,300	GW
1836	1,001-3,300	GW
1836	1,001-3,300	GW
1836	1,001-3,300	GW
1836	1,001-3,300	GW
1836	1,001-3,300	GW
1836	1,001-3,300	GW
1836	1,001-3,300	GW
1836	1,001-3,300	GW
1836	1,001-3,300	GW
1836	1,001-3,300	GW
1836	1,001-3,300	GW
1836	1,001-3,300	GW
1836	1,001-3,300	GW
1836	1,001-3,300	GW
1836	1,001-3,300	GW
1836	1,001-3,300	GW
1836	1,001-3,300	GW
1836	1,001-3,300	GW
1836	1,001-3,300	GW
1836	1,001-3,300	GW
1836	1,001-3,300	GW
1836	1,001-3,300	GW

L	7/1/2010	100068067	55828	0.0175
L	10/1/2010	100068313	55828	0.017475
L	1/1/2011	100068316	55828	0.017
L	4/1/2011	100068317	55828	0.016
L	7/1/2011	100068320	55828	0.018
L	10/1/2011	100068319	55828	0.018
L	1/1/2012	100068322	55828	0.018
L	4/1/2012	100068323	55828	0.018
L	7/1/2012	100068326	55828	0.017
L	10/1/2012	100068327	55828	0.017
L	1/1/2013	100068328	55828	0.017
L	4/1/2013	100068334	55828	0.015
L	7/1/2013	100068339	55828	0.014
L	10/1/2013	100068342	55828	0.015
L	1/1/2014	100068345	55828	0.014
L	4/1/2014	100068348	55828	0.014
L	7/1/2014	100068351	55828	0.014
L	7/1/2006	107		0.015
L	10/1/2006	207		0.019925
L	1/1/2007	307		0.020125
L	4/1/2007	407		0.019975
L	7/1/2007	508		0.019775
L	10/1/2007	608		0.01975
L	1/1/2008	708		0.020175
L	4/1/2008	808		0.019725
L	7/1/2008	80041011	55843	0.0189
L	10/1/2008	80049317	55843	0.0194
L	1/1/2009	90060569	55843	0.0198
L	4/1/2009	90062918	55843	0.02085
L	7/1/2009	90063839	55842	0.012725
L	10/1/2009	90064749	55842	0.015225
L	1/1/2010	100066995	55842	0.01305
L	4/1/2010	100067808	55842	0.0108
L	4/1/2010	100069231	55843	0.02
L	7/1/2010	100068068	55843	0.020125
L	10/1/2010	100068314	55843	0.019975
L	1/1/2011	100069228	55843	0.019
L	1/1/2011	100069229	55842	0.011
L	4/1/2011	100069230	55843	0.02
L	7/1/2011	100069234	55842	0.011
L	7/1/2011	100069236	55843	0.021
L	10/1/2011	100069233	55842	0.011
L	10/1/2011	100069235	55843	0.021
L	1/1/2012	100069239	55843	0.021
L	1/1/2012	100069240	55842	0.012
L	4/1/2012	100069241	55843	0.022
L	4/1/2012	100069242	55842	0.012

9/30/2010	2010
12/31/2010	2010
3/31/2011	2011
6/30/2011	2011
9/30/2011	2011
12/31/2011	2011
3/31/2012	2012
6/30/2012	2012
9/30/2012	2012
12/31/2012	2012
3/31/2013	2013
6/30/2013	2013
9/30/2013	2013
12/31/2013	2013
3/31/2014	2014
6/30/2014	2014
9/30/2014	2014
9/30/2006	2006
12/31/2006	2006
3/31/2007	2007
6/30/2007	2007
9/30/2007	2007
12/31/2007	2007
3/31/2008	2008
6/30/2008	2008
9/30/2008	2008
12/31/2008	2008
3/31/2009	2009
6/30/2009	2009
9/30/2009	2009
12/31/2009	2009
3/31/2010	2010
6/30/2010	2010
6/30/2010	2010
9/30/2010	2010
12/31/2010	2010
3/31/2011	2011
3/31/2011	2011
6/30/2011	2011
9/30/2011	2011
9/30/2011	2011
12/31/2011	2011
12/31/2011	2011
3/31/2012	2012
3/31/2012	2012
6/30/2012	2012
6/30/2012	2012

06	TX	TX1550025
06	TX	TX1550025
06	TX	TX1550025
06	TX	TX1550025
06	TX	TX1550025
06	TX	TX1550025
06	TX	TX1550025
06	TX	TX1550025
06	TX	TX1550025
06	TX	TX1550025
06	TX	TX1550025
06	TX	TX1550040
06	TX	TX1550040
06	TX	TX1550040
06	TX	TX1550040
06	TX	TX1550040
06	TX	TX1550040
06	TX	TX1550040
06	TX	TX1550040
06	TX	TX1550040
06	TX	TX1550040
06	TX	TX1550040
06	TX	TX1550040
06	TX	TX1550040
06	TX	TX1550040
06	TX	TX1550040
06	TX	TX1550040
06	TX	TX1550040
06	TX	TX1550040
06	TX	TX1550127
06	TX	TX1550127
06	TX	TX1550127
06	TX	TX1550127
06	TX	TX1550127
06	TX	TX1550127
06	TX	TX1550127
06	TX	TX1550127
06	TX	TX1550127
06	TX	TX1550127
06	TX	TX1550127
06	TX	TX1550127
06	TX	TX1550127
06	TX	TX1550127
06	TX	TX1550127
06	TX	TX1550127
06	TX	TX1550127
06	TX	TX1550127

EOL WSC	A	CWS
EOL WSC	A	CWS
EOL WSC	A	CWS
EOL WSC	A	CWS
EOL WSC	A	CWS
EOL WSC	A	CWS
EOL WSC	A	CWS
EOL WSC	A	CWS
EOL WSC	A	CWS
EOL WSC	A	CWS
EOL WSC	A	CWS
CITY OF RIESEL	A	CWS
CITY OF RIESEL	A	CWS
CITY OF RIESEL	A	CWS
CITY OF RIESEL	A	CWS
CITY OF RIESEL	A	CWS
CITY OF RIESEL	A	CWS
CITY OF RIESEL	A	CWS
CITY OF RIESEL	A	CWS
CITY OF RIESEL	A	CWS
CITY OF RIESEL	A	CWS
CITY OF RIESEL	A	CWS
CITY OF RIESEL	A	CWS
CITY OF RIESEL	A	CWS
CITY OF RIESEL	A	CWS
CITY OF RIESEL	A	CWS
CITY OF RIESEL	A	CWS
CITY OF RIESEL	A	CWS
CITY OF RIESEL	A	CWS
MOORES WATER SYSTEM	A	CWS
MOORES WATER SYSTEM	A	CWS
MOORES WATER SYSTEM	A	CWS
MOORES WATER SYSTEM	A	CWS
MOORES WATER SYSTEM	A	CWS
MOORES WATER SYSTEM	A	CWS
MOORES WATER SYSTEM	A	CWS
MOORES WATER SYSTEM	A	CWS
MOORES WATER SYSTEM	A	CWS
MOORES WATER SYSTEM	A	CWS
MOORES WATER SYSTEM	A	CWS
MOORES WATER SYSTEM	A	CWS
MOORES WATER SYSTEM	A	CWS
MOORES WATER SYSTEM	A	CWS
MOORES WATER SYSTEM	A	CWS
MOORES WATER SYSTEM	A	CWS
MOORES WATER SYSTEM	A	CWS
MOORES WATER SYSTEM	A	CWS
MOORES WATER SYSTEM	A	CWS

1836	1,001-3,300	GW
1836	1,001-3,300	GW
1836	1,001-3,300	GW
1836	1,001-3,300	GW
1836	1,001-3,300	GW
1836	1,001-3,300	GW
1836	1,001-3,300	GW
1836	1,001-3,300	GW
1836	1,001-3,300	GW
1836	1,001-3,300	GW
1836	1,001-3,300	GW
1009	1,001-3,300	GW
1009	1,001-3,300	GW
1009	1,001-3,300	GW
1009	1,001-3,300	GW
1009	1,001-3,300	GW
1009	1,001-3,300	GW
1009	1,001-3,300	GW
1009	1,001-3,300	GW
1009	1,001-3,300	GW
1009	1,001-3,300	GW
1009	1,001-3,300	GW
1009	1,001-3,300	GW
1009	1,001-3,300	GW
1009	1,001-3,300	GW
1009	1,001-3,300	GW
1009	1,001-3,300	GW
1009	1,001-3,300	GW
1009	1,001-3,300	GW
1009	1,001-3,300	GW
246	101-500	GW
246	101-500	GW
246	101-500	GW
246	101-500	GW
246	101-500	GW
246	101-500	GW
246	101-500	GW
246	101-500	GW
246	101-500	GW
246	101-500	GW
246	101-500	GW
246	101-500	GW
246	101-500	GW
246	101-500	GW
246	101-500	GW
246	101-500	GW
246	101-500	GW
246	101-500	GW

L	7/1/2012	100069244	55843	0.02
L	10/1/2012	100069245	55843	0.021
L	1/1/2013	100069247	55843	0.021
L	4/1/2013	100069251	55842	0.011
L	4/1/2013	100069252	55843	0.017
L	7/1/2013	100069259	55843	0.015
L	10/1/2013	100069262	55843	0.016
L	10/1/2013	100069263	55842	0.011
L	1/1/2014	100069268	55843	0.015
L	4/1/2014	100069270	55843	0.018
L	7/1/2014	100069273	55843	0.019
L	1/1/2010	100066925	55866	0.013575
L	4/1/2010	100067812	55866	0.013625
L	7/1/2010	100068071	55866	0.0132
L	10/1/2010	100068317	55866	0.01275
L	1/1/2011	100068320	55866	0.012
L	4/1/2011	100068319	55866	0.012
L	7/1/2011	100068322	55866	0.015
L	10/1/2011	100068321	55866	0.015
L	1/1/2012	100068324	55866	0.015
L	4/1/2012	100068326	55866	0.017
L	7/1/2012	100068329	55866	0.014
L	10/1/2012	100068330	55866	0.014
L	1/1/2013	100068331	55866	0.015
L	4/1/2013	100068333	55866	0.013
L	7/1/2013	100068339	55866	0.012
L	10/1/2013	100068343	55866	0.012
L	1/1/2014	100068348	55866	0.011
P	10/1/2006	1507		0.016
P	1/1/2007	1607		0.0167
P	4/1/2007	1707		0.0171
P	7/1/2007	1808		0.01755
P	10/1/2007	100069378	55925	0.017
P	1/1/2008	100069349	55925	0.017
P	4/1/2008	100069350	55925	0.017
P	7/1/2008	80041304	55925	0.01646
P	10/1/2008	100069351	55925	0.017
P	1/1/2009	90057949	55925	0.0162333
P	4/1/2009	90062922	55925	0.016925
P	1/1/2011	100069352	55925	0.017
P	4/1/2012	100069353	55925	0.019
P	7/1/2012	100069354	55925	0.017
P	10/1/2012	100069355	55925	0.016
P	1/1/2013	100069356	55925	0.016
P	4/1/2013	100069357	55925	0.016
P	7/1/2013	100069358	55925	0.016
P	10/1/2013	100069390	55925	0.016

9/30/2012	2012
12/31/2012	2012
3/31/2013	2013
6/30/2013	2013
6/30/2013	2013
9/30/2013	2013
12/31/2013	2013
12/31/2013	2013
3/31/2014	2014
6/30/2014	2014
9/30/2014	2014
3/31/2010	2010
6/30/2010	2010
9/30/2010	2010
12/31/2010	2010
3/31/2011	2011
6/30/2011	2011
9/30/2011	2011
12/31/2011	2011
3/31/2012	2012
6/30/2012	2012
9/30/2012	2012
12/31/2012	2012
3/31/2013	2013
6/30/2013	2013
9/30/2013	2013
12/31/2013	2013
3/31/2014	2014
12/31/2006	2006
3/31/2007	2007
6/30/2007	2007
9/30/2007	2007
12/31/2007	2007
3/31/2008	2008
6/30/2008	2008
9/30/2008	2008
12/31/2008	2008
3/31/2009	2009
6/30/2009	2009
3/31/2011	2011
6/30/2012	2012
9/30/2012	2012
12/31/2012	2012
3/31/2013	2013
6/30/2013	2013
9/30/2013	2013
12/31/2013	2013

06	TX	TX1550127
06	TX	TX1550127
06	TX	TX1550136
06	TX	TX1550136
06	TX	TX1550136
06	TX	TX1550136
06	TX	TX1550136
06	TX	TX1550136
06	TX	TX1550136
06	TX	TX1550136
06	TX	TX1550136
06	TX	TX1550136
06	TX	TX1550136
06	TX	TX1550136
06	TX	TX1550136
06	TX	TX1550136
06	TX	TX1550136
06	TX	TX1550136
06	TX	TX1550136
06	TX	TX1550136
06	TX	TX1550136
06	TX	TX1550136
06	TX	TX1550136
06	TX	TX1550136
06	TX	TX1550136
06	TX	TX1550136
06	TX	TX1550136
06	TX	TX1550136
06	TX	TX1550136
06	TX	TX1550136
06	TX	TX1550136
06	TX	TX1550136
06	TX	TX1550136
06	TX	TX1550136
06	TX	TX1550136
06	TX	TX1550136
06	TX	TX1590001
06	TX	TX1590001
06	TX	TX1590007
06	TX	TX1590007
06	TX	TX1590007
06	TX	TX1590007
06	TX	TX1590007
06	TX	TX1590007
06	TX	TX1590007
06	TX	TX1590007
06	TX	TX1590007
06	TX	TX1590007
06	TX	TX1590007

MOORES WATER SYSTEM	A	CWS
MOORES WATER SYSTEM	A	CWS
R M S WSC	A	CWS
R M S WSC	A	CWS
R M S WSC	A	CWS
R M S WSC	A	CWS
R M S WSC	A	CWS
R M S WSC	A	CWS
R M S WSC	A	CWS
R M S WSC	A	CWS
R M S WSC	A	CWS
R M S WSC	A	CWS
R M S WSC	A	CWS
R M S WSC	A	CWS
R M S WSC	A	CWS
R M S WSC	A	CWS
R M S WSC	A	CWS
R M S WSC	A	CWS
R M S WSC	A	CWS
R M S WSC	A	CWS
R M S WSC	A	CWS
R M S WSC	A	CWS
R M S WSC	A	CWS
R M S WSC	A	CWS
R M S WSC	A	CWS
R M S WSC	A	CWS
R M S WSC	A	CWS
R M S WSC	A	CWS
R M S WSC	A	CWS
R M S WSC	A	CWS
R M S WSC	A	CWS
R M S WSC	A	CWS
CITY OF STANTON	A	CWS
CITY OF STANTON	A	CWS
GRADY ISD	A	NTNCWS
GRADY ISD	A	NTNCWS
GRADY ISD	A	NTNCWS
GRADY ISD	A	NTNCWS
GRADY ISD	A	NTNCWS
GRADY ISD	A	NTNCWS
GRADY ISD	A	NTNCWS
GRADY ISD	A	NTNCWS
GRADY ISD	A	NTNCWS
GRADY ISD	A	NTNCWS
GRADY ISD	A	NTNCWS

246	101-500	GW
246	101-500	GW
0	<=100	GW
0	<=100	GW
0	<=100	GW
0	<=100	GW
0	<=100	GW
0	<=100	GW
0	<=100	GW
0	<=100	GW
0	<=100	GW
0	<=100	GW
0	<=100	GW
0	<=100	GW
0	<=100	GW
0	<=100	GW
0	<=100	GW
0	<=100	GW
0	<=100	GW
0	<=100	GW
0	<=100	GW
0	<=100	GW
0	<=100	GW
0	<=100	GW
0	<=100	GW
0	<=100	GW
0	<=100	GW
0	<=100	GW
0	<=100	GW
0	<=100	GW
0	<=100	GW
0	<=100	GW
0	<=100	GW
0	<=100	GW
0	<=100	GW
2492	1,001-3,300	SW
2492	1,001-3,300	SW
255	101-500	GW
255	101-500	GW
255	101-500	GW
255	101-500	GW
255	101-500	GW
255	101-500	GW
255	101-500	GW
255	101-500	GW
255	101-500	GW
255	101-500	GW
255	101-500	GW

P	1/1/2014	100069391	55925	0.016
P	4/1/2014	100069392	55925	0.016
P	10/1/2006	60028938	55936	0.012
P	1/1/2007	107		0.01195
P	4/1/2007	207		0.012
P	7/1/2007	308		0.0125
P	10/1/2007	408		0.012525
P	1/1/2008	508		0.01205
P	4/1/2008	608		0.011925
P	7/1/2008	80041013	55936	0.011175
P	10/1/2008	80049319	55936	0.011625
P	1/1/2009	90060571	55936	0.01145
P	4/1/2009	90062923	55936	0.012175
P	7/1/2009	90063844	55936	0.0131
P	10/1/2009	90064754	55936	0.01285
P	1/1/2010	100067000	55936	0.013625
P	4/1/2010	100067813	55936	0.013225
P	7/1/2010	100068072	55936	0.013025
P	10/1/2010	100068318	55936	0.01305
P	1/1/2011	100069235	55936	0.013
P	4/1/2011	100069236	55936	0.012
P	7/1/2011	100069242	55936	0.017
P	10/1/2011	100069241	55936	0.017
P	1/1/2012	100069243	55936	0.017
P	4/1/2012	100069246	55936	0.018
P	7/1/2012	100069248	55936	0.013
P	10/1/2012	100069250	55936	0.014
P	1/1/2013	100069253	55936	0.014
P	4/1/2013	100069255	55936	0.012
P	7/1/2013	100069260	55936	0.011
P	10/1/2013	100069263	55936	0.012
P	1/1/2014	100069268	55936	0.011
P	4/1/2014	100069270	55936	0.011
P	7/1/2014	100069274	55936	0.011
L	7/1/2014	990010113	56000	0.012
L	10/1/2014	990010116	56000	0.011
L	4/1/2008	3108		0.0144875
L	7/1/2008	80041014	56007	0.016125
L	10/1/2008	80049320	56007	0.0166
L	1/1/2009	90060572	56007	0.016225
L	4/1/2009	90062924	56007	0.0163
L	7/1/2009	90063845	56007	0.01675
L	10/1/2009	90064755	56007	0.018225
L	1/1/2010	100067102	56007	0.01785
L	4/1/2010	100067814	56007	0.017975
L	7/1/2010	100068125	56007	0.01815
L	10/1/2010	990000144	56007	0.018

3/31/2014	2014
6/30/2014	2014
12/31/2006	2006
3/31/2007	2007
6/30/2007	2007
9/30/2007	2007
12/31/2007	2007
3/31/2008	2008
6/30/2008	2008
9/30/2008	2008
12/31/2008	2008
3/31/2009	2009
6/30/2009	2009
9/30/2009	2009
12/31/2009	2009
3/31/2010	2010
6/30/2010	2010
9/30/2010	2010
12/31/2010	2010
3/31/2011	2011
6/30/2011	2011
9/30/2011	2011
12/31/2011	2011
3/31/2012	2012
6/30/2012	2012
9/30/2012	2012
12/31/2012	2012
3/31/2013	2013
6/30/2013	2013
9/30/2013	2013
12/31/2013	2013
3/31/2014	2014
6/30/2014	2014
9/30/2014	2014
9/30/2014	2014
12/31/2014	2014
6/30/2008	2008
9/30/2008	2008
12/31/2008	2008
3/31/2009	2009
6/30/2009	2009
9/30/2009	2009
12/31/2009	2009
3/31/2010	2010
6/30/2010	2010
9/30/2010	2010
12/31/2010	2010

06	TX	TX1590007
06	TX	TX1590007
06	TX	TX1590007
06	TX	TX1590007
06	TX	TX1590007
06	TX	TX1590007
06	TX	TX1590007
06	TX	TX1590007
06	TX	TX1590007
06	TX	TX1590007
06	TX	TX1590007
06	TX	TX1590007
06	TX	TX1590007
06	TX	TX1590007
06	TX	TX1590007
06	TX	TX1590007
06	TX	TX1590007
06	TX	TX1610027
06	TX	TX1610027
06	TX	TX1610027
06	TX	TX1650001
06	TX	TX1650001
06	TX	TX1650001
06	TX	TX1650001
06	TX	TX1650001
06	TX	TX1650001
06	TX	TX1650001
06	TX	TX1650001
06	TX	TX1650001
06	TX	TX1650001
06	TX	TX1650001
06	TX	TX1650003
06	TX	TX1650003
06	TX	TX1650003
06	TX	TX1650003
06	TX	TX1650003
06	TX	TX1650003
06	TX	TX1650003
06	TX	TX1650003
06	TX	TX1650003
06	TX	TX1650003
06	TX	TX1650003
06	TX	TX1650003
06	TX	TX1650003
06	TX	TX1650003
06	TX	TX1650022
06	TX	TX1650022
06	TX	TX1650022

GRADY ISD	A	NTNCWS
GRADY ISD	A	NTNCWS
GRADY ISD	A	NTNCWS
GRADY ISD	A	NTNCWS
GRADY ISD	A	NTNCWS
GRADY ISD	A	NTNCWS
GRADY ISD	A	NTNCWS
GRADY ISD	A	NTNCWS
GRADY ISD	A	NTNCWS
GRADY ISD	A	NTNCWS
GRADY ISD	A	NTNCWS
GRADY ISD	A	NTNCWS
GRADY ISD	A	NTNCWS
GRADY ISD	A	NTNCWS
GRADY ISD	A	NTNCWS
GRADY ISD	A	NTNCWS
GRADY ISD	A	NTNCWS
SELKIRK WSC	A	CWS
SELKIRK WSC	A	CWS
SELKIRK WSC	A	CWS
CITY OF MIDLAND WATER PURIFICATION PLANT	A	CWS
CITY OF MIDLAND WATER PURIFICATION PLANT	A	CWS
CITY OF MIDLAND WATER PURIFICATION PLANT	A	CWS
CITY OF MIDLAND WATER PURIFICATION PLANT	A	CWS
CITY OF MIDLAND WATER PURIFICATION PLANT	A	CWS
CITY OF MIDLAND WATER PURIFICATION PLANT	A	CWS
CITY OF MIDLAND WATER PURIFICATION PLANT	A	CWS
CITY OF MIDLAND WATER PURIFICATION PLANT	A	CWS
CITY OF MIDLAND WATER PURIFICATION PLANT	A	CWS
CITY OF MIDLAND WATER PURIFICATION PLANT	A	CWS
AIRLINE MOBILE HOME PARK	A	CWS
AIRLINE MOBILE HOME PARK	A	CWS
AIRLINE MOBILE HOME PARK	A	CWS
AIRLINE MOBILE HOME PARK	A	CWS
AIRLINE MOBILE HOME PARK	A	CWS
AIRLINE MOBILE HOME PARK	A	CWS
AIRLINE MOBILE HOME PARK	A	CWS
AIRLINE MOBILE HOME PARK	A	CWS
AIRLINE MOBILE HOME PARK	A	CWS
AIRLINE MOBILE HOME PARK	A	CWS
AIRLINE MOBILE HOME PARK	A	CWS
AIRLINE MOBILE HOME PARK	A	CWS
AIRLINE MOBILE HOME PARK	A	CWS
AIRLINE MOBILE HOME PARK	A	CWS
SHERWOOD ESTATES MANUFACTURED TOWNHOME C	A	CWS
SHERWOOD ESTATES MANUFACTURED TOWNHOME C	A	CWS
SHERWOOD ESTATES MANUFACTURED TOWNHOME C	A	CWS

255	101-500	GW
255	101-500	GW
255	101-500	GW
255	101-500	GW
255	101-500	GW
255	101-500	GW
255	101-500	GW
255	101-500	GW
255	101-500	GW
255	101-500	GW
255	101-500	GW
255	101-500	GW
255	101-500	GW
255	101-500	GW
255	101-500	GW
255	101-500	GW
255	101-500	GW
396	101-500	GW
396	101-500	GW
396	101-500	GW
119385	100,001-250,000	SW
119385	100,001-250,000	SW
119385	100,001-250,000	SW
119385	100,001-250,000	SW
119385	100,001-250,000	SW
119385	100,001-250,000	SW
119385	100,001-250,000	SW
119385	100,001-250,000	SW
119385	100,001-250,000	SW
119385	100,001-250,000	SW
119385	100,001-250,000	SW
1500	1,001-3,300	GW
1500	1,001-3,300	GW
1500	1,001-3,300	GW
1500	1,001-3,300	GW
1500	1,001-3,300	GW
1500	1,001-3,300	GW
1500	1,001-3,300	GW
1500	1,001-3,300	GW
1500	1,001-3,300	GW
1500	1,001-3,300	GW
1500	1,001-3,300	GW
1500	1,001-3,300	GW
1500	1,001-3,300	GW
1500	1,001-3,300	GW
150	101-500	GW
150	101-500	GW
150	101-500	GW

L	1/1/2011	990000145	56007	0.02
L	4/1/2011	990000143	56007	0.019
L	7/1/2011	990000151	56007	0.019
L	10/1/2011	990000150	56007	0.018
L	1/1/2012	990000156	56007	0.017
L	4/1/2012	990000160	56007	0.017
L	7/1/2012	990000163	56007	0.017
L	10/1/2012	990000166	56007	0.015
L	1/1/2013	990000169	56007	0.015
L	4/1/2013	990000171	56007	0.015
L	7/1/2013	990000173	56007	0.015
L	10/1/2013	990000176	56007	0.017
L	1/1/2014	990000179	56007	0.018
L	4/1/2014	990000182	56007	0.018
L	7/1/2014	990000185	56007	0.018
L	10/1/2014	990000188	56007	0.016
P	10/1/2011	90065437	56040	0.012
P	1/1/2012	90065439	56040	0.012
P	4/1/2012	90065440	56040	0.012
L	7/1/2011	100067877	64328	0.02
L	10/1/2011	100067884	64328	0.029
L	1/1/2012	100067885	64328	0.045
L	4/1/2012	100067890	64328	0.041
L	7/1/2012	100067894	64328	0.034
L	10/1/2012	100067925	64328	0.031
L	1/1/2013	100067957	64328	0.027
L	4/1/2013	100067969	64328	0.027
L	7/1/2013	100067984	64328	0.025
L	10/1/2013	100067994	64328	0.025
L	1/1/2014	100068028	64328	0.023
P	7/1/2010	100068324	67757	0.011
P	10/1/2010	100068320	67757	0.011225
P	1/1/2011	100068322	67757	0.011
P	4/1/2011	100068321	67757	0.011
P	7/1/2011	100068328	67757	0.011
P	10/1/2011	100068327	67757	0.011
P	1/1/2012	100068329	67757	0.011
P	1/1/2012	100068330	56175	0.011
P	4/1/2012	100068331	56175	0.011
P	4/1/2012	100068332	67757	0.012
P	7/1/2012	100068333	67757	0.011
P	7/1/2012	100068334	56175	0.011
P	10/1/2012	100068337	67757	0.011
P	1/1/2013	100068338	56175	0.011
P	7/1/2008	80040944	56188	0.01055
P	10/1/2008	80049323	56188	0.010825
P	1/1/2009	90060575	56188	0.011325

3/31/2011	2011
6/30/2011	2011
9/30/2011	2011
12/31/2011	2011
3/31/2012	2012
6/30/2012	2012
9/30/2012	2012
12/31/2012	2012
3/31/2013	2013
6/30/2013	2013
9/30/2013	2013
12/31/2013	2013
3/31/2014	2014
6/30/2014	2014
9/30/2014	2014
12/31/2014	2014
12/31/2011	2011
3/31/2012	2012
6/30/2012	2012
9/30/2011	2011
12/31/2011	2011
3/31/2012	2012
6/30/2012	2012
9/30/2012	2012
12/31/2012	2012
3/31/2013	2013
6/30/2013	2013
9/30/2013	2013
12/31/2013	2013
3/31/2014	2014
9/30/2010	2010
12/31/2010	2010
3/31/2011	2011
6/30/2011	2011
9/30/2011	2011
12/31/2011	2011
3/31/2012	2012
3/31/2012	2012
6/30/2012	2012
6/30/2012	2012
9/30/2012	2012
9/30/2012	2012
12/31/2012	2012
3/31/2013	2013
9/30/2008	2008
12/31/2008	2008
3/31/2009	2009

06	TX	TX1650022
06	TX	TX1650022
06	TX	TX1650022
06	TX	TX1650022
06	TX	TX1650022
06	TX	TX1650022
06	TX	TX1650022
06	TX	TX1650022
06	TX	TX1650022
06	TX	TX1650022
06	TX	TX1650022
06	TX	TX1650022
06	TX	TX1650022
06	TX	TX1650022
06	TX	TX1650022
06	TX	TX1650022
06	TX	TX1650022
06	TX	TX1650022
06	TX	TX1650022
06	TX	TX1650022
06	TX	TX1650022
06	TX	TX1650022
06	TX	TX1650035
06	TX	TX1650035
06	TX	TX1650057
06	TX	TX1650057
06	TX	TX1650057
06	TX	TX1650057
06	TX	TX1650057
06	TX	TX1650057
06	TX	TX1650057
06	TX	TX1650057
06	TX	TX1650057
06	TX	TX1650057
06	TX	TX1650057
06	TX	TX1650057
06	TX	TX1650057
06	TX	TX1650057
06	TX	TX1650057
06	TX	TX1650057
06	TX	TX1650057
06	TX	TX1650057
06	TX	TX1650057
06	TX	TX1650057
06	TX	TX1650057
06	TX	TX1650057
06	TX	TX1650057

SHERWOOD ESTATES MANUFACTURED TOWNHOME C	A	CWS
SHERWOOD ESTATES MANUFACTURED TOWNHOME C	A	CWS
SHERWOOD ESTATES MANUFACTURED TOWNHOME C	A	CWS
SHERWOOD ESTATES MANUFACTURED TOWNHOME C	A	CWS
SHERWOOD ESTATES MANUFACTURED TOWNHOME C	A	CWS
SHERWOOD ESTATES MANUFACTURED TOWNHOME C	A	CWS
SHERWOOD ESTATES MANUFACTURED TOWNHOME C	A	CWS
SHERWOOD ESTATES MANUFACTURED TOWNHOME C	A	CWS
SHERWOOD ESTATES MANUFACTURED TOWNHOME C	A	CWS
SHERWOOD ESTATES MANUFACTURED TOWNHOME C	A	CWS
SHERWOOD ESTATES MANUFACTURED TOWNHOME C	A	CWS
SHERWOOD ESTATES MANUFACTURED TOWNHOME C	A	CWS
SHERWOOD ESTATES MANUFACTURED TOWNHOME C	A	CWS
SHERWOOD ESTATES MANUFACTURED TOWNHOME C	A	CWS
SHERWOOD ESTATES MANUFACTURED TOWNHOME C	A	CWS
SHERWOOD ESTATES MANUFACTURED TOWNHOME C	A	CWS
SHERWOOD ESTATES MANUFACTURED TOWNHOME C	A	CWS
SHERWOOD ESTATES MANUFACTURED TOWNHOME C	A	CWS
SHERWOOD ESTATES MANUFACTURED TOWNHOME C	A	CWS
SHERWOOD ESTATES MANUFACTURED TOWNHOME C	A	CWS
SHERWOOD ESTATES MANUFACTURED TOWNHOME C	A	CWS
SHERWOOD ESTATES MANUFACTURED TOWNHOME C	A	CWS
GREENWOOD ISD	A	NTNCWS
GREENWOOD ISD	A	NTNCWS
TWIN OAKS MHP MIDLAND	A	CWS
TWIN OAKS MHP MIDLAND	A	CWS
TWIN OAKS MHP MIDLAND	A	CWS
TWIN OAKS MHP MIDLAND	A	CWS
TWIN OAKS MHP MIDLAND	A	CWS
TWIN OAKS MHP MIDLAND	A	CWS
TWIN OAKS MHP MIDLAND	A	CWS
TWIN OAKS MHP MIDLAND	A	CWS
TWIN OAKS MHP MIDLAND	A	CWS
TWIN OAKS MHP MIDLAND	A	CWS
TWIN OAKS MHP MIDLAND	A	CWS
TWIN OAKS MHP MIDLAND	A	CWS
TWIN OAKS MHP MIDLAND	A	CWS
TWIN OAKS MHP MIDLAND	A	CWS
TWIN OAKS MHP MIDLAND	A	CWS
TWIN OAKS MHP MIDLAND	A	CWS
TWIN OAKS MHP MIDLAND	A	CWS
TWIN OAKS MHP MIDLAND	A	CWS
TWIN OAKS MHP MIDLAND	A	CWS
TWIN OAKS MHP MIDLAND	A	CWS
TWIN OAKS MHP MIDLAND	A	CWS
TWIN OAKS MHP MIDLAND	A	CWS

150	101-500	GW
150	101-500	GW
150	101-500	GW
150	101-500	GW
150	101-500	GW
150	101-500	GW
150	101-500	GW
150	101-500	GW
150	101-500	GW
150	101-500	GW
150	101-500	GW
150	101-500	GW
150	101-500	GW
150	101-500	GW
150	101-500	GW
150	101-500	GW
150	101-500	GW
150	101-500	GW
150	101-500	GW
150	101-500	GW
150	101-500	GW
1891	1,001-3,300	GW
1891	1,001-3,300	GW
228	101-500	GW
228	101-500	GW
228	101-500	GW
228	101-500	GW
228	101-500	GW
228	101-500	GW
228	101-500	GW
228	101-500	GW
228	101-500	GW
228	101-500	GW
228	101-500	GW
228	101-500	GW
228	101-500	GW
228	101-500	GW
228	101-500	GW
228	101-500	GW
228	101-500	GW
228	101-500	GW
228	101-500	GW
228	101-500	GW
228	101-500	GW
228	101-500	GW
228	101-500	GW

P	4/1/2009	90062926	56188	0.0118
P	7/1/2009	90063847	56188	0.014025
P	10/1/2009	90064757	56188	0.0145
P	1/1/2010	100069301	56188	0.014
P	4/1/2010	100069302	56188	0.015
P	7/1/2010	100069303	56188	0.015
P	10/1/2010	100069304	56188	0.015
P	1/1/2011	100069274	56188	0.015
P	4/1/2011	100069275	56188	0.015
P	7/1/2011	100069278	56188	0.013
P	10/1/2011	100069277	56188	0.014
P	1/1/2012	100069283	56188	0.013
P	4/1/2012	100069286	56188	0.013
P	7/1/2012	100069288	56188	0.013
P	10/1/2012	100069325	56188	0.012
P	1/1/2013	100069316	56188	0.012
P	4/1/2013	100069321	56188	0.012
P	7/1/2013	100069341	56188	0.011
P	10/1/2013	100069344	56188	0.011
P	1/1/2014	100069346	56188	0.011
P	4/1/2014	100069350	56188	0.011
P	7/1/2014	100069352	56188	0.011
L	4/1/2014	990000156	56197	0.017
L	7/1/2014	990000160	56197	0.022
P	1/1/2006	990000203	56214	0.014
P	4/1/2006	990000202	56214	0.014
P	7/1/2006	990000201	56214	0.014
P	10/1/2006	990000200	56214	0.013
P	1/1/2007	990000199	56214	0.012
P	4/1/2007	990000198	56214	0.011
P	7/1/2007	2108		0.01056
P	1/1/2008	2308		0.01061
P	4/1/2008	2608		0.011425
P	7/1/2008	80041017	56214	0.011625
P	10/1/2008	80049324	56214	0.0114
P	1/1/2009	90060576	56214	0.01155
P	4/1/2009	90062927	56214	0.011625
P	7/1/2009	90063848	56214	0.01275
P	10/1/2009	90064758	56214	0.0137
P	1/1/2010	100067002	56214	0.013375
P	4/1/2010	100067816	56214	0.01375
P	7/1/2010	100068074	56214	0.02025
P	10/1/2010	100068322	56214	0.02015
P	1/1/2011	990000154	56214	0.02
P	4/1/2011	990000153	56214	0.02
P	7/1/2011	990000169	56214	0.015
P	10/1/2011	990000170	56214	0.015

6/30/2009	2009
9/30/2009	2009
12/31/2009	2009
3/31/2010	2010
6/30/2010	2010
9/30/2010	2010
12/31/2010	2010
3/31/2011	2011
6/30/2011	2011
9/30/2011	2011
12/31/2011	2011
3/31/2012	2012
6/30/2012	2012
9/30/2012	2012
12/31/2012	2012
3/31/2013	2013
6/30/2013	2013
9/30/2013	2013
12/31/2013	2013
3/31/2014	2014
6/30/2014	2014
9/30/2014	2014
6/30/2014	2014
9/30/2014	2014
3/31/2006	2006
6/30/2006	2006
9/30/2006	2006
12/31/2006	2006
3/31/2007	2007
6/30/2007	2007
9/30/2007	2007
3/31/2008	2008
6/30/2008	2008
9/30/2008	2008
12/31/2008	2008
3/31/2009	2009
6/30/2009	2009
9/30/2009	2009
12/31/2009	2009
3/31/2010	2010
6/30/2010	2010
9/30/2010	2010
12/31/2010	2010
3/31/2011	2011
6/30/2011	2011
9/30/2011	2011
12/31/2011	2011

06	TX	TX1650057
06	TX	TX1650057
06	TX	TX1650057
06	TX	TX1650057
06	TX	TX1650057
06	TX	TX1650057
06	TX	TX1650057
06	TX	TX1650078
06	TX	TX1650078
06	TX	TX1650078
06	TX	TX1650078
06	TX	TX1650078
06	TX	TX1650078
06	TX	TX1650078
06	TX	TX1650078
06	TX	TX1650078
06	TX	TX1650078
06	TX	TX1650078
06	TX	TX1650078
06	TX	TX1650078
06	TX	TX1650078
06	TX	TX1650078
06	TX	TX1650078
06	TX	TX1650078
06	TX	TX1650078
06	TX	TX1650078
06	TX	TX1650078
06	TX	TX1650078
06	TX	TX1650078
06	TX	TX1650078
06	TX	TX1650078
06	TX	TX1650078
06	TX	TX1650078
06	TX	TX1650078
06	TX	TX1650078
06	TX	TX1650078
06	TX	TX1650078
06	TX	TX1650111
06	TX	TX1650111
06	TX	TX1650111
06	TX	TX1650111
06	TX	TX1650111
06	TX	TX1650111
06	TX	TX1650111
06	TX	TX1650111
06	TX	TX1650111
06	TX	TX1650111
06	TX	TX1650111

TWIN OAKS MHP MIDLAND	A	CWS
TWIN OAKS MHP MIDLAND	A	CWS
TWIN OAKS MHP MIDLAND	A	CWS
TWIN OAKS MHP MIDLAND	A	CWS
TWIN OAKS MHP MIDLAND	A	CWS
TWIN OAKS MHP MIDLAND	A	CWS
TWIN OAKS MHP MIDLAND	A	CWS
GREENWOOD WATER SYSTEM	A	CWS
GREENWOOD WATER SYSTEM	A	CWS
GREENWOOD WATER SYSTEM	A	CWS
GREENWOOD WATER SYSTEM	A	CWS
GREENWOOD WATER SYSTEM	A	CWS
GREENWOOD WATER SYSTEM	A	CWS
GREENWOOD WATER SYSTEM	A	CWS
GREENWOOD WATER SYSTEM	A	CWS
GREENWOOD WATER SYSTEM	A	CWS
GREENWOOD WATER SYSTEM	A	CWS
GREENWOOD WATER SYSTEM	A	CWS
GREENWOOD WATER SYSTEM	A	CWS
GREENWOOD WATER SYSTEM	A	CWS
GREENWOOD WATER SYSTEM	A	CWS
GREENWOOD WATER SYSTEM	A	CWS
GREENWOOD WATER SYSTEM	A	CWS
GREENWOOD WATER SYSTEM	A	CWS
GREENWOOD WATER SYSTEM	A	CWS
GREENWOOD WATER SYSTEM	A	CWS
GREENWOOD WATER SYSTEM	A	CWS
GREENWOOD WATER SYSTEM	A	CWS
GREENWOOD WATER SYSTEM	A	CWS
GREENWOOD WATER SYSTEM	A	CWS
GREENWOOD WATER SYSTEM	A	CWS
GREENWOOD WATER SYSTEM	A	CWS
GREENWOOD WATER SYSTEM	A	CWS
GREENWOOD WATER SYSTEM	A	CWS
COUNTRY VILLAGE MOBILE HOME ESTATES	A	CWS
COUNTRY VILLAGE MOBILE HOME ESTATES	A	CWS
COUNTRY VILLAGE MOBILE HOME ESTATES	A	CWS
COUNTRY VILLAGE MOBILE HOME ESTATES	A	CWS
COUNTRY VILLAGE MOBILE HOME ESTATES	A	CWS
COUNTRY VILLAGE MOBILE HOME ESTATES	A	CWS
COUNTRY VILLAGE MOBILE HOME ESTATES	A	CWS
COUNTRY VILLAGE MOBILE HOME ESTATES	A	CWS
COUNTRY VILLAGE MOBILE HOME ESTATES	A	CWS
COUNTRY VILLAGE MOBILE HOME ESTATES	A	CWS
COUNTRY VILLAGE MOBILE HOME ESTATES	A	CWS

228	101-500	GW
228	101-500	GW
228	101-500	GW
228	101-500	GW
228	101-500	GW
228	101-500	GW
228	101-500	GW
855	501-1,000	GW
855	501-1,000	GW
855	501-1,000	GW
855	501-1,000	GW
855	501-1,000	GW
855	501-1,000	GW
855	501-1,000	GW
855	501-1,000	GW
855	501-1,000	GW
855	501-1,000	GW
855	501-1,000	GW
855	501-1,000	GW
855	501-1,000	GW
855	501-1,000	GW
855	501-1,000	GW
855	501-1,000	GW
855	501-1,000	GW
855	501-1,000	GW
855	501-1,000	GW
855	501-1,000	GW
855	501-1,000	GW
855	501-1,000	GW
855	501-1,000	GW
855	501-1,000	GW
855	501-1,000	GW
855	501-1,000	GW
855	501-1,000	GW
855	501-1,000	GW
855	501-1,000	GW
141	101-500	GW
141	101-500	GW
141	101-500	GW
141	101-500	GW
141	101-500	GW
141	101-500	GW
141	101-500	GW
141	101-500	GW
141	101-500	GW
141	101-500	GW
141	101-500	GW

P	1/1/2012	990000175	56214	0.016
P	4/1/2012	990000178	56214	0.018
P	7/1/2012	990000180	56214	0.016
P	10/1/2012	990000187	56214	0.014
P	1/1/2013	990000192	56214	0.014
P	4/1/2013	990000195	56214	0.011
P	10/1/2014	990000216	56214	0.011
P	4/1/2006	106		0.0108
P	7/1/2006	207		0.016275
P	10/1/2006	307		0.023125
P	1/1/2007	407		0.0241
P	4/1/2007	507		0.022525
P	7/1/2007	608		0.02255
P	10/1/2007	708		0.020425
P	1/1/2008	808		0.019575
P	4/1/2008	908		0.021
P	7/1/2008	80041018	56224	0.021375
P	10/1/2008	80049325	56224	0.021775
P	1/1/2009	90060577	56224	0.02275
P	4/1/2009	90062928	56224	0.0229
P	7/1/2009	90063849	56224	0.023325
P	10/1/2009	90064759	56224	0.025525
P	1/1/2010	100067003	56224	0.02555
P	4/1/2010	100067817	56224	0.0268
P	7/1/2010	100068155	56224	0.027325
P	10/1/2010	100068159	56224	0.026
P	1/1/2011	100068157	56224	0.026
P	4/1/2011	100068168	56224	0.025
P	7/1/2011	100068176	56224	0.026
P	10/1/2011	100068177	56224	0.026
P	1/1/2012	100068178	56224	0.026
P	4/1/2012	100068179	56224	0.026
P	7/1/2012	100068180	56224	0.026
P	10/1/2012	100068183	56224	0.024
P	1/1/2013	100068186	56224	0.019
P	4/1/2013	100068187	56224	0.013
P	7/1/2009	100069318	56241	0.011
P	10/1/2009	90064778	56241	0.010975
P	1/1/2010	100069319	56241	0.011
P	4/1/2010	100069320	56241	0.011
P	7/1/2010	100069321	56241	0.011
P	10/1/2010	100069322	56241	0.012
P	1/1/2011	100069282	56241	0.012
P	4/1/2011	100069283	56241	0.011
P	7/1/2011	100069290	56241	0.011
P	10/1/2011	100069289	56241	0.016
P	1/1/2012	100069301	56241	0.016

3/31/2012	2012
6/30/2012	2012
9/30/2012	2012
12/31/2012	2012
3/31/2013	2013
6/30/2013	2013
12/31/2014	2014
6/30/2006	2006
9/30/2006	2006
12/31/2006	2006
3/31/2007	2007
6/30/2007	2007
9/30/2007	2007
12/31/2007	2007
3/31/2008	2008
6/30/2008	2008
9/30/2008	2008
12/31/2008	2008
3/31/2009	2009
6/30/2009	2009
9/30/2009	2009
12/31/2009	2009
3/31/2010	2010
6/30/2010	2010
9/30/2010	2010
12/31/2010	2010
3/31/2011	2011
6/30/2011	2011
9/30/2011	2011
12/31/2011	2011
3/31/2012	2012
6/30/2012	2012
9/30/2012	2012
12/31/2012	2012
3/31/2013	2013
6/30/2013	2013
9/30/2009	2009
12/31/2009	2009
3/31/2010	2010
6/30/2010	2010
9/30/2010	2010
12/31/2010	2010
3/31/2011	2011
6/30/2011	2011
9/30/2011	2011
12/31/2011	2011
3/31/2012	2012

06	TX	TX1650111
06	TX	TX1650111
06	TX	TX1650111
06	TX	TX1650111
06	TX	TX1650126
06	TX	TX1650126
06	TX	TX1650126
06	TX	TX1780050
06	TX	TX1780050
06	TX	TX1780050
06	TX	TX1780050
06	TX	TX1780050
06	TX	TX1780050
06	TX	TX1780050
06	TX	TX1780050
06	TX	TX1780050
06	TX	TX1780050
06	TX	TX1780050
06	TX	TX1780050
06	TX	TX1780050
06	TX	TX1780050
06	TX	TX1780050
06	TX	TX1780050
06	TX	TX1780050
06	TX	TX1780050
06	TX	TX1780050
06	TX	TX1810170
06	TX	TX1810170
06	TX	TX1810170
06	TX	TX1810170
06	TX	TX1810170
06	TX	TX1810170
06	TX	TX1810170
06	TX	TX1810170
06	TX	TX1870019
06	TX	TX1870019
06	TX	TX1870019
06	TX	TX1870019
06	TX	TX1870019
06	TX	TX1870019
06	TX	TX1870019
06	TX	TX1870019
06	TX	TX1870019
06	TX	TX1870019
06	TX	TX1870019
06	TX	TX1870019

COUNTRY VILLAGE MOBILE HOME ESTATES	A	CWS
COUNTRY VILLAGE MOBILE HOME ESTATES	A	CWS
COUNTRY VILLAGE MOBILE HOME ESTATES	A	CWS
COUNTRY VILLAGE MOBILE HOME ESTATES	A	CWS
STEWARD CABLE	A	NTNCWS
STEWARD CABLE	A	NTNCWS
STEWARD CABLE	A	NTNCWS
CYNDIE PARK 2 WSC	A	CWS
CYNDIE PARK 2 WSC	A	CWS
CYNDIE PARK 2 WSC	A	CWS
CYNDIE PARK 2 WSC	A	CWS
CYNDIE PARK 2 WSC	A	CWS
CYNDIE PARK 2 WSC	A	CWS
CYNDIE PARK 2 WSC	A	CWS
CYNDIE PARK 2 WSC	A	CWS
CYNDIE PARK 2 WSC	A	CWS
CYNDIE PARK 2 WSC	A	CWS
CYNDIE PARK 2 WSC	A	CWS
CYNDIE PARK 2 WSC	A	CWS
CYNDIE PARK 2 WSC	A	CWS
CYNDIE PARK 2 WSC	A	CWS
CYNDIE PARK 2 WSC	A	CWS
CYNDIE PARK 2 WSC	A	CWS
CYNDIE PARK 2 WSC	A	CWS
CYNDIE PARK 2 WSC	A	CWS
CYNDIE PARK 2 WSC	A	CWS
TIMER WATER SYSTEM	A	CWS
TIMER WATER SYSTEM	A	CWS
TIMER WATER SYSTEM	A	CWS
TIMER WATER SYSTEM	A	CWS
TIMER WATER SYSTEM	A	CWS
TIMER WATER SYSTEM	A	CWS
TIMER WATER SYSTEM	A	CWS
TIMER WATER SYSTEM	A	CWS
LAKE LIVINGSTON BASS BAY INDIAN HILL 1	A	CWS
LAKE LIVINGSTON BASS BAY INDIAN HILL 1	A	CWS
LAKE LIVINGSTON BASS BAY INDIAN HILL 1	A	CWS
LAKE LIVINGSTON BASS BAY INDIAN HILL 1	A	CWS
LAKE LIVINGSTON BASS BAY INDIAN HILL 1	A	CWS
LAKE LIVINGSTON BASS BAY INDIAN HILL 1	A	CWS
LAKE LIVINGSTON BASS BAY INDIAN HILL 1	A	CWS
LAKE LIVINGSTON BASS BAY INDIAN HILL 1	A	CWS
LAKE LIVINGSTON BASS BAY INDIAN HILL 1	A	CWS
LAKE LIVINGSTON BASS BAY INDIAN HILL 1	A	CWS
LAKE LIVINGSTON BASS BAY INDIAN HILL 1	A	CWS
LAKE LIVINGSTON BASS BAY INDIAN HILL 1	A	CWS

141	101-500	GW
141	101-500	GW
141	101-500	GW
141	101-500	GW
85	<=100	GW
85	<=100	GW
85	<=100	GW
45	<=100	GW
45	<=100	GW
45	<=100	GW
45	<=100	GW
45	<=100	GW
45	<=100	GW
45	<=100	GW
45	<=100	GW
45	<=100	GW
45	<=100	GW
45	<=100	GW
45	<=100	GW
45	<=100	GW
45	<=100	GW
45	<=100	GW
45	<=100	GW
45	<=100	GW
45	<=100	GW
45	<=100	GW
45	<=100	GW
34	<=100	GW
34	<=100	GW
34	<=100	GW
34	<=100	GW
34	<=100	GW
34	<=100	GW
34	<=100	GW
34	<=100	GW
138	101-500	GW
138	101-500	GW
138	101-500	GW
138	101-500	GW
138	101-500	GW
138	101-500	GW
138	101-500	GW
138	101-500	GW
138	101-500	GW
138	101-500	GW
138	101-500	GW
138	101-500	GW

P	4/1/2012	100069304	56241	0.017
P	7/1/2012	100069306	56241	0.017
P	1/1/2013	100069335	56241	0.013
P	4/1/2013	100069357	56241	0.012
P	7/1/2011	76	107665	0.012
P	7/1/2011	83	99393	0.01005
P	10/1/2011	75	107665	0.012
L	4/1/2008	90064887	57056	0.011
L	7/1/2008	80049453	57056	0.0113
L	10/1/2008	80041311	57056	0.011175
L	1/1/2009	90060578	57056	0.012275
L	4/1/2009	90062929	57056	0.0137
L	7/1/2009	90063850	57056	0.01375
L	10/1/2009	90064760	57056	0.0147875
L	1/1/2010	90064888	57056	0.011
L	7/1/2010	90064768	57056	0.012
L	10/1/2010	90064769	57056	0.011
L	4/1/2011	90064772	57056	0.011
L	7/1/2011	90064776	57056	0.013
L	10/1/2011	90064775	57056	0.018
L	1/1/2012	90064808	57056	0.021
L	4/1/2012	90064817	57056	0.025
L	4/1/2013	90064889	57056	0.019
L	7/1/2013	90064883	57056	0.015
L	10/1/2013	90064890	57056	0.015
L	1/1/2014	90064904	57056	0.014
L	4/1/2014	90064905	57056	0.012
P	4/1/2011	214	57196	0.011
P	7/1/2011	218	57196	0.011
P	10/1/2011	217	57196	0.011
P	1/1/2012	219	57196	0.011
P	4/1/2012	220	57196	0.011
P	7/1/2012	224	57196	0.012
P	10/1/2012	225	57196	0.012
P	1/1/2013	231	57196	0.011
L	10/1/2006	107		0.011
L	1/1/2007	207		0.011375
L	4/1/2007	307		0.011425
L	7/1/2007	408		0.01185
L	10/1/2007	508		0.0118
L	1/1/2008	80092831	57509	0.011
L	4/1/2008	80092832	57509	0.011
L	7/1/2008	80092833	57509	0.011
L	10/1/2008	80062834	57509	0.012
L	1/1/2009	90057950	57509	0.012025
L	4/1/2009	90062930	57509	0.012175
L	7/1/2009	90063890	57509	0.012625

6/30/2012	2012
9/30/2012	2012
3/31/2013	2013
6/30/2013	2013
9/30/2011	2011
9/30/2011	2011
12/31/2011	2011
6/30/2008	2008
9/30/2008	2008
12/31/2008	2008
3/31/2009	2009
6/30/2009	2009
9/30/2009	2009
12/31/2009	2009
3/31/2010	2010
9/30/2010	2010
12/31/2010	2010
6/30/2011	2011
9/30/2011	2011
12/31/2011	2011
3/31/2012	2012
6/30/2012	2012
6/30/2013	2013
9/30/2013	2013
12/31/2013	2013
3/31/2014	2014
6/30/2014	2014
6/30/2011	2011
9/30/2011	2011
12/31/2011	2011
3/31/2012	2012
6/30/2012	2012
9/30/2012	2012
12/31/2012	2012
3/31/2013	2013
12/31/2006	2006
3/31/2007	2007
6/30/2007	2007
9/30/2007	2007
12/31/2007	2007
3/31/2008	2008
6/30/2008	2008
9/30/2008	2008
12/31/2008	2008
3/31/2009	2009
6/30/2009	2009
9/30/2009	2009

06	TX	TX1870019
06	TX	TX1870019
06	TX	TX1870019
06	TX	TX1870019
06	TX	TX1870019
06	TX	TX1870019
06	TX	TX1870019
06	TX	TX1870019
06	TX	TX1870019
06	TX	TX1870019
06	TX	TX1870019
06	TX	TX1870019
06	TX	TX1870019
06	TX	TX1870019
06	TX	TX1870019
06	TX	TX1870019
06	TX	TX1870019
06	TX	TX1870019
06	TX	TX1870068
06	TX	TX1870068
06	TX	TX1870068
06	TX	TX1870068
06	TX	TX1870068
06	TX	TX1870068
06	TX	TX1870068
06	TX	TX1870068
06	TX	TX1870068
06	TX	TX1870068
06	TX	TX1870068
06	TX	TX1870068
06	TX	TX1870068
06	TX	TX1870068
06	TX	TX1870068
06	TX	TX1870068
06	TX	TX1870068
06	TX	TX1870068
06	TX	TX1870093
06	TX	TX1870093
06	TX	TX1870093
06	TX	TX1870093
06	TX	TX1870093
06	TX	TX1870093
06	TX	TX1870093
06	TX	TX1870093
06	TX	TX1870093
06	TX	TX1870093
06	TX	TX1870093
06	TX	TX1870093

LAKE LIVINGSTON BASS BAY INDIAN HILL 1	A	CWS
LAKE LIVINGSTON BASS BAY INDIAN HILL 1	A	CWS
LAKE LIVINGSTON BASS BAY INDIAN HILL 1	A	CWS
LAKE LIVINGSTON BASS BAY INDIAN HILL 1	A	CWS
LAKE LIVINGSTON BASS BAY INDIAN HILL 1	A	CWS
LAKE LIVINGSTON BASS BAY INDIAN HILL 1	A	CWS
LAKE LIVINGSTON BASS BAY INDIAN HILL 1	A	CWS
LAKE LIVINGSTON BASS BAY INDIAN HILL 1	A	CWS
LAKE LIVINGSTON BASS BAY INDIAN HILL 1	A	CWS
LAKE LIVINGSTON BASS BAY INDIAN HILL 1	A	CWS
LAKE LIVINGSTON BASS BAY INDIAN HILL 1	A	CWS
LAKE LIVINGSTON BASS BAY INDIAN HILL 1	A	CWS
LAKE LIVINGSTON BASS BAY INDIAN HILL 1	A	CWS
LAKE LIVINGSTON BASS BAY INDIAN HILL 1	A	CWS
LAKE LIVINGSTON BASS BAY INDIAN HILL 1	A	CWS
LAKE LIVINGSTON BASS BAY INDIAN HILL 1	A	CWS
LAKE LIVINGSTON BASS BAY INDIAN HILL 1	A	CWS
LAKE LIVINGSTON BASS BAY INDIAN HILL 1	A	CWS
LAKE LIVINGSTON BASS BAY INDIAN HILL 1	A	CWS
LAKE LIVINGSTON FOREST HILLS WATER	A	CWS
LAKE LIVINGSTON FOREST HILLS WATER	A	CWS
LAKE LIVINGSTON FOREST HILLS WATER	A	CWS
LAKE LIVINGSTON FOREST HILLS WATER	A	CWS
LAKE LIVINGSTON FOREST HILLS WATER	A	CWS
LAKE LIVINGSTON FOREST HILLS WATER	A	CWS
LAKE LIVINGSTON FOREST HILLS WATER	A	CWS
LAKE LIVINGSTON FOREST HILLS WATER	A	CWS
LAKE LIVINGSTON FOREST HILLS WATER	A	CWS
LAKE LIVINGSTON FOREST HILLS WATER	A	CWS
LAKE LIVINGSTON FOREST HILLS WATER	A	CWS
LAKE LIVINGSTON FOREST HILLS WATER	A	CWS
LAKE LIVINGSTON FOREST HILLS WATER	A	CWS
LAKE LIVINGSTON FOREST HILLS WATER	A	CWS
LAKE LIVINGSTON FOREST HILLS WATER	A	CWS
LAKE LIVINGSTON FOREST HILLS WATER	A	CWS
LAKE LIVINGSTON GREEN ACRES	A	CWS
LAKE LIVINGSTON GREEN ACRES	A	CWS
LAKE LIVINGSTON GREEN ACRES	A	CWS
LAKE LIVINGSTON GREEN ACRES	A	CWS
LAKE LIVINGSTON GREEN ACRES	A	CWS
LAKE LIVINGSTON GREEN ACRES	A	CWS
LAKE LIVINGSTON GREEN ACRES	A	CWS
LAKE LIVINGSTON GREEN ACRES	A	CWS
LAKE LIVINGSTON GREEN ACRES	A	CWS
LAKE LIVINGSTON GREEN ACRES	A	CWS
LAKE LIVINGSTON GREEN ACRES	A	CWS
LAKE LIVINGSTON GREEN ACRES	A	CWS

138	101-500	GW
138	101-500	GW
138	101-500	GW
138	101-500	GW
138	101-500	GW
138	101-500	GW
138	101-500	GW
138	101-500	GW
138	101-500	GW
138	101-500	GW
138	101-500	GW
138	101-500	GW
138	101-500	GW
138	101-500	GW
138	101-500	GW
138	101-500	GW
138	101-500	GW
138	101-500	GW
447	101-500	GWP
447	101-500	GWP
447	101-500	GWP
447	101-500	GWP
447	101-500	GWP
447	101-500	GWP
447	101-500	GWP
447	101-500	GWP
447	101-500	GWP
447	101-500	GWP
447	101-500	GWP
447	101-500	GWP
447	101-500	GWP
447	101-500	GWP
447	101-500	GWP
447	101-500	GWP
447	101-500	GWP
447	101-500	GWP
120	101-500	GW
120	101-500	GW
120	101-500	GW
120	101-500	GW
120	101-500	GW
120	101-500	GW
120	101-500	GW
120	101-500	GW
120	101-500	GW
120	101-500	GW
120	101-500	GW
120	101-500	GW

L	10/1/2009	90066212	57509	0.012275
L	1/1/2010	100067004	57509	0.013225
L	4/1/2010	100067892	57509	0.0136
L	7/1/2010	100068126	57509	0.013725
L	10/1/2010	100068323	57509	0.014025
L	1/1/2011	100068326	57509	0.014
L	4/1/2011	100068325	57509	0.013
L	7/1/2011	100068329	57509	0.014
L	10/1/2011	100068328	57509	0.015
L	1/1/2012	100068330	57509	0.015
L	4/1/2012	100068331	57509	0.015
L	7/1/2012	100068332	57509	0.014
L	10/1/2012	100068336	57509	0.013
L	1/1/2013	100068341	57509	0.012
L	4/1/2013	100068343	57509	0.011
L	7/1/2013	100068346	57509	0.011
L	10/1/2013	100068348	57509	0.012
L	1/1/2014	100068350	57509	0.012
L	7/1/2006	207		0.01285
L	10/1/2006	307		0.017225
L	1/1/2007	407		0.016925
L	4/1/2007	507		0.01605
L	7/1/2007	608		0.016375
L	10/1/2007	708		0.01605
L	4/1/2008	808		0.012725
L	7/1/2008	80041019	56800	0.0129
L	10/1/2008	80049326	56800	0.01375
L	1/1/2009	90060580	56800	0.018
L	4/1/2009	90062931	56800	0.0177
L	7/1/2009	90063891	56800	0.01755
L	10/1/2009	90066213	56800	0.016875
L	1/1/2010	100067005	56800	0.01815
L	4/1/2010	100067893	56800	0.0193
L	7/1/2010	100068127	56800	0.019325
L	10/1/2010	100068324	56800	0.01995
L	7/1/2006	107		0.01105
L	10/1/2006	207		0.014775
L	1/1/2007	307		0.01495
L	4/1/2007	407		0.01435
L	7/1/2007	508		0.0145
L	10/1/2007	608		0.0141
L	1/1/2008	80063866	56817	0.0133
L	4/1/2008	708		0.01075
L	7/1/2008	80063867	56817	0.013
L	10/1/2008	80041313	56817	0.010625
L	1/1/2009	90060581	56817	0.0142
L	4/1/2009	90062932	56817	0.01465

12/31/2009	2009
3/31/2010	2010
6/30/2010	2010
9/30/2010	2010
12/31/2010	2010
3/31/2011	2011
6/30/2011	2011
9/30/2011	2011
12/31/2011	2011
3/31/2012	2012
6/30/2012	2012
9/30/2012	2012
12/31/2012	2012
3/31/2013	2013
6/30/2013	2013
9/30/2013	2013
12/31/2013	2013
3/31/2014	2014
9/30/2006	2006
12/31/2006	2006
3/31/2007	2007
6/30/2007	2007
9/30/2007	2007
12/31/2007	2007
6/30/2008	2008
9/30/2008	2008
12/31/2008	2008
3/31/2009	2009
6/30/2009	2009
9/30/2009	2009
12/31/2009	2009
3/31/2010	2010
6/30/2010	2010
9/30/2010	2010
12/31/2010	2010
9/30/2006	2006
12/31/2006	2006
3/31/2007	2007
6/30/2007	2007
9/30/2007	2007
12/31/2007	2007
3/31/2008	2008
6/30/2008	2008
9/30/2009	2009
12/31/2008	2008
3/31/2009	2009
6/30/2009	2009

06	TX	TX1870093
06	TX	TX1870093
06	TX	TX1870093
06	TX	TX1870093
06	TX	TX1870093
06	TX	TX1870093
06	TX	TX1870093
06	TX	TX1870093
06	TX	TX1870093
06	TX	TX1870093
06	TX	TX1870093
06	TX	TX1870093
06	TX	TX1870093
06	TX	TX1870093
06	TX	TX1870093
06	TX	TX1870093
06	TX	TX1870093
06	TX	TX1870093
06	TX	TX1870093
06	TX	TX1870093
06	TX	TX1870093
06	TX	TX1870093
06	TX	TX1870105
06	TX	TX1870105
06	TX	TX1870105
06	TX	TX1870105
06	TX	TX1870105
06	TX	TX1870105
06	TX	TX1870105
06	TX	TX1870105
06	TX	TX1870105
06	TX	TX1870105
06	TX	TX1870105
06	TX	TX1870105
06	TX	TX1870105
06	TX	TX1870105
06	TX	TX1870105
06	TX	TX1870105
06	TX	TX1870105
06	TX	TX1870105
06	TX	TX1870105
06	TX	TX1870105
06	TX	TX1870105
06	TX	TX1870105
06	TX	TX1870105
06	TX	TX1870105
06	TX	TX1870105

LAKE LIVINGSTON GREEN ACRES	A	CWS
LAKE LIVINGSTON GREEN ACRES	A	CWS
LAKE LIVINGSTON GREEN ACRES	A	CWS
LAKE LIVINGSTON GREEN ACRES	A	CWS
LAKE LIVINGSTON GREEN ACRES	A	CWS
LAKE LIVINGSTON GREEN ACRES	A	CWS
LAKE LIVINGSTON GREEN ACRES	A	CWS
LAKE LIVINGSTON GREEN ACRES	A	CWS
LAKE LIVINGSTON GREEN ACRES	A	CWS
LAKE LIVINGSTON GREEN ACRES	A	CWS
LAKE LIVINGSTON GREEN ACRES	A	CWS
LAKE LIVINGSTON GREEN ACRES	A	CWS
LAKE LIVINGSTON GREEN ACRES	A	CWS
LAKE LIVINGSTON GREEN ACRES	A	CWS
LAKE LIVINGSTON GREEN ACRES	A	CWS
LAKE LIVINGSTON GREEN ACRES	A	CWS
LAKE LIVINGSTON GREEN ACRES	A	CWS
LAKE LIVINGSTON GREEN ACRES	A	CWS
LAKE LIVINGSTON GREEN ACRES	A	CWS
LAKE LIVINGSTON GREEN ACRES	A	CWS
LAKE LIVINGSTON GREEN ACRES	A	CWS
TEMPE WSC 1	A	CWS
TEMPE WSC 1	A	CWS
TEMPE WSC 1	A	CWS
TEMPE WSC 1	A	CWS
TEMPE WSC 1	A	CWS
TEMPE WSC 1	A	CWS
TEMPE WSC 1	A	CWS
TEMPE WSC 1	A	CWS
TEMPE WSC 1	A	CWS
TEMPE WSC 1	A	CWS
TEMPE WSC 1	A	CWS
TEMPE WSC 1	A	CWS
TEMPE WSC 1	A	CWS
TEMPE WSC 1	A	CWS
TEMPE WSC 1	A	CWS
TEMPE WSC 1	A	CWS
TEMPE WSC 1	A	CWS
TEMPE WSC 1	A	CWS
TEMPE WSC 1	A	CWS
TEMPE WSC 1	A	CWS
TEMPE WSC 1	A	CWS
TEMPE WSC 1	A	CWS
TEMPE WSC 1	A	CWS
TEMPE WSC 1	A	CWS

120	101-500	GW
120	101-500	GW
120	101-500	GW
120	101-500	GW
120	101-500	GW
120	101-500	GW
120	101-500	GW
120	101-500	GW
120	101-500	GW
120	101-500	GW
120	101-500	GW
120	101-500	GW
120	101-500	GW
120	101-500	GW
120	101-500	GW
120	101-500	GW
120	101-500	GW
120	101-500	GW
120	101-500	GW
120	101-500	GW
120	101-500	GW
2112	1,001-3,300	GW
2112	1,001-3,300	GW
2112	1,001-3,300	GW
2112	1,001-3,300	GW
2112	1,001-3,300	GW
2112	1,001-3,300	GW
2112	1,001-3,300	GW
2112	1,001-3,300	GW
2112	1,001-3,300	GW
2112	1,001-3,300	GW
2112	1,001-3,300	GW
2112	1,001-3,300	GW
2112	1,001-3,300	GW
2112	1,001-3,300	GW
2112	1,001-3,300	GW
2112	1,001-3,300	GW
2112	1,001-3,300	GW
2112	1,001-3,300	GW
2112	1,001-3,300	GW
2112	1,001-3,300	GW
2112	1,001-3,300	GW
2112	1,001-3,300	GW
2112	1,001-3,300	GW

L	7/1/2009	90063892	56817	0.0158
L	10/1/2009	90066214	56817	0.016575
L	1/1/2010	100067006	56817	0.017775
L	4/1/2010	100067894	56817	0.017875
L	7/1/2010	100068128	56817	0.018875
L	10/1/2010	100068325	56817	0.0189
L	1/1/2011	100068328	56817	0.019
L	4/1/2011	100068327	56817	0.019
L	7/1/2011	100068331	56817	0.018
L	10/1/2011	100068330	56817	0.019
L	1/1/2012	100068332	56817	0.018
L	4/1/2012	100068333	56817	0.018
L	7/1/2012	100068334	56817	0.018
L	10/1/2012	100068337	56817	0.017
L	1/1/2013	100068341	56817	0.016
L	4/1/2013	100068343	56817	0.016
L	7/1/2013	100068347	56817	0.015
L	10/1/2013	100068349	56817	0.015
L	1/1/2014	100068351	56817	0.016
L	4/1/2014	100068353	56817	0.016
L	7/1/2014	100068356	56817	0.016
L	10/1/2014	100068359	56817	0.017
L	7/1/2006	2307		0.0137
L	10/1/2006	2407		0.0117375
L	1/1/2007	2507		0.01165
L	4/1/2007	2607		0.011375
L	7/1/2007	2708		0.01145
L	10/1/2007	3408		0.011175
L	1/1/2008	3508		0.01115
L	4/1/2008	3608		0.011675
L	7/1/2008	80041020	56823	0.011775
L	10/1/2008	80049327	56823	0.01295
L	1/1/2009	90060582	56823	0.01305
L	4/1/2009	90062933	56823	0.01325
L	7/1/2009	90063851	56823	0.01355
L	10/1/2009	90064761	56823	0.0128
L	1/1/2010	100067007	56823	0.01325
L	4/1/2010	100067818	56823	0.01355
L	4/1/2010	970009365	62263	0.019
L	7/1/2010	100068076	56823	0.01405
L	7/1/2010	970009368	62263	0.021
L	10/1/2010	100068326	56823	0.0144
L	10/1/2010	100068327	62263	0.021825
L	1/1/2011	970009369	62263	0.022
L	1/1/2011	970009370	56823	0.014
L	4/1/2011	970009366	62263	0.022
L	4/1/2011	970009367	56823	0.014

9/30/2009	2009
12/31/2009	2009
3/31/2010	2010
6/30/2010	2010
9/30/2010	2010
12/31/2010	2010
3/31/2011	2011
6/30/2011	2011
9/30/2011	2011
12/31/2011	2011
3/31/2012	2012
6/30/2012	2012
9/30/2012	2012
12/31/2012	2012
3/31/2013	2013
6/30/2013	2013
9/30/2013	2013
12/31/2013	2013
3/31/2014	2014
6/30/2014	2014
9/30/2014	2014
12/31/2014	2014
9/30/2006	2006
12/31/2006	2006
3/31/2007	2007
6/30/2007	2007
9/30/2007	2007
12/31/2007	2007
3/31/2008	2008
6/30/2008	2008
9/30/2008	2008
12/31/2008	2008
3/31/2009	2009
6/30/2009	2009
9/30/2009	2009
12/31/2009	2009
3/31/2010	2010
6/30/2010	2010
6/30/2010	2010
9/30/2010	2010
9/30/2010	2010
12/31/2010	2010
12/31/2010	2010
3/31/2011	2011
3/31/2011	2011
6/30/2011	2011
6/30/2011	2011

06	TX	TX1870105
06	TX	TX1870105
06	TX	TX1870105
06	TX	TX1870105
06	TX	TX1870105
06	TX	TX1870105
06	TX	TX1870105
06	TX	TX1870105
06	TX	TX1870105
06	TX	TX1870105
06	TX	TX1870105
06	TX	TX1870105
06	TX	TX1870105
06	TX	TX1870105
06	TX	TX1870105
06	TX	TX1870105
06	TX	TX1870105
06	TX	TX1870105
06	TX	TX1870105
06	TX	TX1870105
06	TX	TX1870105
06	TX	TX1870105
06	TX	TX1870105
06	TX	TX1870105
06	TX	TX1870105
06	TX	TX1870149
06	TX	TX1870149
06	TX	TX1870149
06	TX	TX1870149
06	TX	TX1870149
06	TX	TX1870149
06	TX	TX1870149
06	TX	TX1870149
06	TX	TX1870149
06	TX	TX1870149
06	TX	TX1870149
06	TX	TX1870149
06	TX	TX1870149
06	TX	TX1870149
06	TX	TX1870149
06	TX	TX1870149
06	TX	TX1870149
06	TX	TX1870149
06	TX	TX1870149
06	TX	TX1870149
06	TX	TX1870149
06	TX	TX1870149
06	TX	TX1870149

TEMPE WSC 1	A	CWS
TEMPE WSC 1	A	CWS
TEMPE WSC 1	A	CWS
TEMPE WSC 1	A	CWS
TEMPE WSC 1	A	CWS
TEMPE WSC 1	A	CWS
TEMPE WSC 1	A	CWS
TEMPE WSC 1	A	CWS
TEMPE WSC 1	A	CWS
TEMPE WSC 1	A	CWS
TEMPE WSC 1	A	CWS
TEMPE WSC 1	A	CWS
TEMPE WSC 1	A	CWS
TEMPE WSC 1	A	CWS
TEMPE WSC 1	A	CWS
TEMPE WSC 1	A	CWS
TEMPE WSC 1	A	CWS
TEMPE WSC 1	A	CWS
TEMPE WSC 1	A	CWS
TEMPE WSC 1	A	CWS
TEMPE WSC 1	A	CWS
TEMPE WSC 1	A	CWS
TEMPE WSC 1	A	CWS
SPRING CREEK PURE UTILITIES	A	CWS
SPRING CREEK PURE UTILITIES	A	CWS
SPRING CREEK PURE UTILITIES	A	CWS
SPRING CREEK PURE UTILITIES	A	CWS
SPRING CREEK PURE UTILITIES	A	CWS
SPRING CREEK PURE UTILITIES	A	CWS
SPRING CREEK PURE UTILITIES	A	CWS
SPRING CREEK PURE UTILITIES	A	CWS
SPRING CREEK PURE UTILITIES	A	CWS
SPRING CREEK PURE UTILITIES	A	CWS
SPRING CREEK PURE UTILITIES	A	CWS
SPRING CREEK PURE UTILITIES	A	CWS
SPRING CREEK PURE UTILITIES	A	CWS
SPRING CREEK PURE UTILITIES	A	CWS
SPRING CREEK PURE UTILITIES	A	CWS
SPRING CREEK PURE UTILITIES	A	CWS
SPRING CREEK PURE UTILITIES	A	CWS
SPRING CREEK PURE UTILITIES	A	CWS
SPRING CREEK PURE UTILITIES	A	CWS
SPRING CREEK PURE UTILITIES	A	CWS
SPRING CREEK PURE UTILITIES	A	CWS
SPRING CREEK PURE UTILITIES	A	CWS

2112	1,001-3,300	GW
2112	1,001-3,300	GW
2112	1,001-3,300	GW
2112	1,001-3,300	GW
2112	1,001-3,300	GW
2112	1,001-3,300	GW
2112	1,001-3,300	GW
2112	1,001-3,300	GW
2112	1,001-3,300	GW
2112	1,001-3,300	GW
2112	1,001-3,300	GW
2112	1,001-3,300	GW
2112	1,001-3,300	GW
2112	1,001-3,300	GW
2112	1,001-3,300	GW
2112	1,001-3,300	GW
2112	1,001-3,300	GW
2112	1,001-3,300	GW
2112	1,001-3,300	GW
2112	1,001-3,300	GW
2112	1,001-3,300	GW
2112	1,001-3,300	GW
2112	1,001-3,300	GW
150	101-500	GW
150	101-500	GW
150	101-500	GW
150	101-500	GW
150	101-500	GW
150	101-500	GW
150	101-500	GW
150	101-500	GW
150	101-500	GW
150	101-500	GW
150	101-500	GW
150	101-500	GW
150	101-500	GW
150	101-500	GW
150	101-500	GW
150	101-500	GW
150	101-500	GW
150	101-500	GW
150	101-500	GW
150	101-500	GW
150	101-500	GW

L	7/1/2011	970009384	56823	0.014
L	7/1/2011	970009386	62263	0.022
L	10/1/2011	970009382	56823	0.014
L	10/1/2011	970009385	62263	0.021
L	1/1/2012	970009400	56823	0.014
L	1/1/2012	970009401	62263	0.022
L	4/1/2012	970009406	56823	0.015
L	4/1/2012	970009407	62263	0.022
L	7/1/2012	970009428	62263	0.022
L	7/1/2012	970009429	56823	0.014
L	10/1/2012	970009440	56823	0.013
L	10/1/2012	970009441	62263	0.021
L	1/1/2013	970009467	62263	0.019
L	1/1/2013	970009468	56823	0.012
L	4/1/2013	970009477	56823	0.012
L	4/1/2013	970009478	62263	0.019
L	7/1/2013	970009483	62263	0.017
L	7/1/2013	970009484	56823	0.012
L	10/1/2013	970009505	62263	0.018
L	10/1/2013	970009506	56823	0.012
L	1/1/2014	970009510	56823	0.012
L	1/1/2014	970009513	62263	0.015
L	4/1/2014	970009522	62263	0.013
L	4/1/2014	970009523	56823	0.012
L	7/1/2014	970009538	56823	0.014
P	4/1/2006	206		0.015425
P	7/1/2006	307		0.023225
P	10/1/2006	407		0.030775
P	1/1/2007	507		0.030525
P	4/1/2007	607		0.030975
P	7/1/2007	708		0.031025
P	10/1/2007	808		0.031025
P	1/1/2008	100069338	57535	0.031
P	4/1/2008	908		0.023025
P	7/1/2008	80041022	57535	0.022625
P	10/1/2008	80049329	57535	0.02445
P	1/1/2009	90060584	57535	0.032725
P	4/1/2009	90062935	57535	0.032175
P	7/1/2009	90063853	57535	0.033975
P	10/1/2009	90064763	57535	0.031025
P	1/1/2010	100067009	57535	0.03195
P	4/1/2010	100067820	57535	0.03465
P	7/1/2010	100068129	57535	0.035875
P	10/1/2010	100068328	57535	0.03915
P	1/1/2011	100069311	57535	0.038
P	4/1/2011	100069312	57535	0.039
P	7/1/2011	100069314	57535	0.036

9/30/2011	2011
9/30/2011	2011
12/31/2011	2011
12/31/2011	2011
3/31/2012	2012
3/31/2012	2012
6/30/2012	2012
6/30/2012	2012
9/30/2012	2012
9/30/2012	2012
12/31/2012	2012
12/31/2012	2012
3/31/2013	2013
3/31/2013	2013
6/30/2013	2013
6/30/2013	2013
9/30/2013	2013
9/30/2013	2013
12/31/2013	2013
12/31/2013	2013
3/31/2014	2014
3/31/2014	2014
6/30/2014	2014
6/30/2014	2014
9/30/2014	2014
6/30/2006	2006
9/30/2006	2006
12/31/2006	2006
3/31/2007	2007
6/30/2007	2007
9/30/2007	2007
12/31/2007	2007
3/31/2008	2008
6/30/2008	2008
9/30/2008	2008
12/31/2008	2008
3/31/2009	2009
6/30/2009	2009
9/30/2009	2009
12/31/2009	2009
3/31/2010	2010
6/30/2010	2010
9/30/2010	2010
12/31/2010	2010
3/31/2011	2011
6/30/2011	2011
9/30/2011	2011

06	TX	TX1870149
06	TX	TX1870149
06	TX	TX1870149
06	TX	TX1870149
06	TX	TX1870149
06	TX	TX1870149
06	TX	TX1870149
06	TX	TX1870149
06	TX	TX1870149
06	TX	TX1870149
06	TX	TX1870149
06	TX	TX1870149
06	TX	TX1890011
06	TX	TX1890011
06	TX	TX1890011
06	TX	TX1890011
06	TX	TX1890011
06	TX	TX1890011
06	TX	TX1890011
06	TX	TX1890011
06	TX	TX1890011
06	TX	TX1890011
06	TX	TX1890011
06	TX	TX1890011
06	TX	TX1890011
06	TX	TX1890011
06	TX	TX1890011
06	TX	TX1890011
06	TX	TX1890011
06	TX	TX1890011
06	TX	TX1890011
06	TX	TX1890011
06	TX	TX1890011
06	TX	TX1890011
06	TX	TX1890011
06	TX	TX1890011
06	TX	TX1890011
06	TX	TX1890011
06	TX	TX1890011
06	TX	TX1890011
06	TX	TX1890011
06	TX	TX1890011
06	TX	TX1890011
06	TX	TX1890011
06	TX	TX1890011
06	TX	TX1890011
06	TX	TX1890012
06	TX	TX1890012
06	TX	TX1890012

SPRING CREEK PURE UTILITIES	A	CWS
SPRING CREEK PURE UTILITIES	A	CWS
SPRING CREEK PURE UTILITIES	A	CWS
SPRING CREEK PURE UTILITIES	A	CWS
SPRING CREEK PURE UTILITIES	A	CWS
SPRING CREEK PURE UTILITIES	A	CWS
SPRING CREEK PURE UTILITIES	A	CWS
SPRING CREEK PURE UTILITIES	A	CWS
SPRING CREEK PURE UTILITIES	A	CWS
SPRING CREEK PURE UTILITIES	A	CWS
SPRING CREEK PURE UTILITIES	A	CWS
SPRING CREEK PURE UTILITIES	A	CWS
CANDELARIA WSC	A	CWS
CANDELARIA WSC	A	CWS
CANDELARIA WSC	A	CWS
CANDELARIA WSC	A	CWS
CANDELARIA WSC	A	CWS
CANDELARIA WSC	A	CWS
CANDELARIA WSC	A	CWS
CANDELARIA WSC	A	CWS
CANDELARIA WSC	A	CWS
CANDELARIA WSC	A	CWS
CANDELARIA WSC	A	CWS
CANDELARIA WSC	A	CWS
CANDELARIA WSC	A	CWS
CANDELARIA WSC	A	CWS
CANDELARIA WSC	A	CWS
CANDELARIA WSC	A	CWS
CANDELARIA WSC	A	CWS
CANDELARIA WSC	A	CWS
CANDELARIA WSC	A	CWS
CANDELARIA WSC	A	CWS
CANDELARIA WSC	A	CWS
CANDELARIA WSC	A	CWS
CANDELARIA WSC	A	CWS
CANDELARIA WSC	A	CWS
CANDELARIA WSC	A	CWS
CANDELARIA WSC	A	CWS
CANDELARIA WSC	A	CWS
CANDELARIA WSC	A	CWS
CANDELARIA WSC	A	CWS
CANDELARIA WSC	A	CWS
REDFORD WATER SUPPLY	A	CWS
REDFORD WATER SUPPLY	A	CWS
REDFORD WATER SUPPLY	A	CWS

150	101-500	GW
150	101-500	GW
150	101-500	GW
150	101-500	GW
150	101-500	GW
150	101-500	GW
150	101-500	GW
150	101-500	GW
150	101-500	GW
150	101-500	GW
150	101-500	GW
150	101-500	GW
84	<=100	GW
84	<=100	GW
84	<=100	GW
84	<=100	GW
84	<=100	GW
84	<=100	GW
84	<=100	GW
84	<=100	GW
84	<=100	GW
84	<=100	GW
84	<=100	GW
84	<=100	GW
84	<=100	GW
84	<=100	GW
84	<=100	GW
84	<=100	GW
84	<=100	GW
84	<=100	GW
84	<=100	GW
84	<=100	GW
84	<=100	GW
84	<=100	GW
84	<=100	GW
84	<=100	GW
84	<=100	GW
84	<=100	GW
84	<=100	GW
84	<=100	GW
84	<=100	GW
84	<=100	GW
84	<=100	GW
156	101-500	GW
156	101-500	GW
156	101-500	GW

P	10/1/2011	100069315	57535	0.036
P	1/1/2012	100069316	57535	0.035
P	4/1/2012	100069317	57535	0.034
P	7/1/2012	100069319	57535	0.036
P	10/1/2012	100069320	57535	0.037
P	1/1/2013	100069327	57535	0.032
P	4/1/2013	100069330	57535	0.029
P	7/1/2013	100069331	57535	0.027
P	10/1/2013	100069332	57535	0.027
P	1/1/2014	100069334	57535	0.025
P	4/1/2014	100069336	57535	0.025
P	7/1/2014	100069342	57535	0.018
L	10/1/2006	907		0.013
L	1/1/2007	1107		0.012925
L	4/1/2007	1607		0.01245
L	7/1/2007	1708		0.0125
L	10/1/2007	2408		0.012775
L	1/1/2008	2508		0.012675
L	4/1/2008	3008		0.0127
L	7/1/2008	80041023	57595	0.0124
L	10/1/2008	80049330	57595	0.012475
L	1/1/2009	90060585	57595	0.012775
L	4/1/2009	90062936	57595	0.01335
L	7/1/2009	90063893	57595	0.013475
L	10/1/2009	90066215	57595	0.0135
L	1/1/2010	100067103	57595	0.0135
L	4/1/2010	100067821	57595	0.013875
L	7/1/2010	100068078	57595	0.014475
L	1/1/2011	100068090	57595	0.015
L	4/1/2011	100068089	57595	0.015
L	7/1/2011	100068096	57595	0.015
L	10/1/2011	100068097	57595	0.015
L	1/1/2012	100068101	57595	0.014
L	4/1/2012	100068103	57595	0.014
L	7/1/2012	100068107	57595	0.013
L	10/1/2012	100068112	57595	0.013
L	1/1/2013	100068138	57595	0.012
L	4/1/2013	100068139	57595	0.012
L	7/1/2013	100068194	57595	0.012
L	10/1/2013	100068195	57595	0.012
L	1/1/2014	100068196	57595	0.012
L	4/1/2014	100068197	57595	0.012
L	7/1/2014	100068211	57595	0.012
L	10/1/2014	100068210	57595	0.012
P	4/1/2014	100069331	57596	0.011
P	7/1/2014	100069334	57596	0.012
P	10/1/2014	100069344	57596	0.011

12/31/2011	2011
3/31/2012	2012
6/30/2012	2012
9/30/2012	2012
12/31/2012	2012
3/31/2013	2013
6/30/2013	2013
9/30/2013	2013
12/31/2013	2013
3/31/2014	2014
6/30/2014	2014
9/30/2014	2014
12/31/2006	2006
3/31/2007	2007
6/30/2007	2007
9/30/2007	2007
12/31/2007	2007
3/31/2008	2008
6/30/2008	2008
9/30/2008	2008
12/31/2008	2008
3/31/2009	2009
6/30/2009	2009
9/30/2009	2009
12/31/2009	2009
3/31/2010	2010
6/30/2010	2010
9/30/2010	2010
3/31/2011	2011
6/30/2011	2011
9/30/2011	2011
12/31/2011	2011
3/31/2012	2012
6/30/2012	2012
9/30/2012	2012
12/31/2012	2012
3/31/2013	2013
6/30/2013	2013
9/30/2013	2013
12/31/2013	2013
3/31/2014	2014
6/30/2014	2014
9/30/2014	2014
12/31/2014	2014
6/30/2014	2014
9/30/2014	2014
12/31/2014	2014

06	TX	TX1960003
06	TX	TX1960003
06	TX	TX1960003
06	TX	TX1960003
06	TX	TX1960003
06	TX	TX1960003
06	TX	TX1960003
06	TX	TX1960003
06	TX	TX1960003
06	TX	TX1960003
06	TX	TX1960003
06	TX	TX1960003
06	TX	TX1960003
06	TX	TX1960003
06	TX	TX1960003
06	TX	TX1960003
06	TX	TX1960003
06	TX	TX1960003
06	TX	TX1960003
06	TX	TX1960003
06	TX	TX1960003
06	TX	TX1960004
06	TX	TX1960004
06	TX	TX1960004
06	TX	TX1960004
06	TX	TX1960004
06	TX	TX1960004
06	TX	TX1960004
06	TX	TX1960004
06	TX	TX1960004
06	TX	TX1960004
06	TX	TX1960004
06	TX	TX1960004
06	TX	TX1960004
06	TX	TX1960004
06	TX	TX1960004
06	TX	TX1960004
06	TX	TX1960004
06	TX	TX1960004
06	TX	TX1960004
06	TX	TX2040024
06	TX	TX2230002
06	TX	TX2230002
06	TX	TX2230002
06	TX	TX2230002
06	TX	TX2230002
06	TX	TX2230002

TOWN OF WOODSBORO	A	CWS
TOWN OF WOODSBORO	A	CWS
TOWN OF WOODSBORO	A	CWS
TOWN OF WOODSBORO	A	CWS
TOWN OF WOODSBORO	A	CWS
TOWN OF WOODSBORO	A	CWS
TOWN OF WOODSBORO	A	CWS
TOWN OF WOODSBORO	A	CWS
TOWN OF WOODSBORO	A	CWS
TOWN OF WOODSBORO	A	CWS
TOWN OF WOODSBORO	A	CWS
TOWN OF WOODSBORO	A	CWS
TOWN OF WOODSBORO	A	CWS
TOWN OF WOODSBORO	A	CWS
TOWN OF WOODSBORO	A	CWS
TOWN OF WOODSBORO	A	CWS
TOWN OF WOODSBORO	A	CWS
TOWN OF WOODSBORO	A	CWS
TOWN OF WOODSBORO	A	CWS
TOWN OF WOODSBORO	A	CWS
TOWN OF WOODSBORO	A	CWS
REFUGIO COUNTY WCID 1	A	CWS
REFUGIO COUNTY WCID 1	A	CWS
REFUGIO COUNTY WCID 1	A	CWS
REFUGIO COUNTY WCID 1	A	CWS
REFUGIO COUNTY WCID 1	A	CWS
REFUGIO COUNTY WCID 1	A	CWS
REFUGIO COUNTY WCID 1	A	CWS
REFUGIO COUNTY WCID 1	A	CWS
REFUGIO COUNTY WCID 1	A	CWS
REFUGIO COUNTY WCID 1	A	CWS
REFUGIO COUNTY WCID 1	A	CWS
REFUGIO COUNTY WCID 1	A	CWS
REFUGIO COUNTY WCID 1	A	CWS
REFUGIO COUNTY WCID 1	A	CWS
REFUGIO COUNTY WCID 1	A	CWS
REFUGIO COUNTY WCID 1	A	CWS
REFUGIO COUNTY WCID 1	A	CWS
REFUGIO COUNTY WCID 1	A	CWS
REFUGIO COUNTY WCID 1	A	CWS
REFUGIO COUNTY WCID 1	A	CWS
POINT BLANK & STEPHENS CREEK WSC	A	CWS
CITY OF MEADOW	A	CWS
CITY OF MEADOW	A	CWS
CITY OF MEADOW	A	CWS
CITY OF MEADOW	A	CWS
CITY OF MEADOW	A	CWS
CITY OF MEADOW	A	CWS

1494	1,001-3,300	GW
1494	1,001-3,300	GW
1494	1,001-3,300	GW
1494	1,001-3,300	GW
1494	1,001-3,300	GW
1494	1,001-3,300	GW
1494	1,001-3,300	GW
1494	1,001-3,300	GW
1494	1,001-3,300	GW
1494	1,001-3,300	GW
1494	1,001-3,300	GW
1494	1,001-3,300	GW
1494	1,001-3,300	GW
1494	1,001-3,300	GW
1494	1,001-3,300	GW
1494	1,001-3,300	GW
1494	1,001-3,300	GW
1494	1,001-3,300	GW
1494	1,001-3,300	GW
1494	1,001-3,300	GW
1494	1,001-3,300	GW
479	101-500	GW
479	101-500	GW
479	101-500	GW
479	101-500	GW
479	101-500	GW
479	101-500	GW
479	101-500	GW
479	101-500	GW
479	101-500	GW
479	101-500	GW
479	101-500	GW
479	101-500	GW
479	101-500	GW
479	101-500	GW
479	101-500	GW
479	101-500	GW
479	101-500	GW
479	101-500	GW
479	101-500	GW
1901	1,001-3,300	GW
598	501-1,000	SWP
598	501-1,000	SWP
598	501-1,000	SWP
598	501-1,000	SWP
598	501-1,000	SWP
598	501-1,000	SWP

L	10/1/2006	107		0.013
L	1/1/2007	207		0.01225
L	10/1/2007	308		0.01059
L	1/1/2008	408		0.010765
L	4/1/2008	508		0.012875
L	7/1/2008	80041024	57710	0.012475
L	10/1/2008	80049331	57710	0.012225
L	1/1/2009	90060586	57710	0.01195
L	4/1/2009	90062937	57710	0.012525
L	7/1/2009	90063894	57710	0.013275
L	10/1/2009	90064764	57710	0.013025
L	1/1/2010	100067104	57710	0.013
L	4/1/2010	100067895	57710	0.012125
L	7/1/2010	100068131	57710	0.0121
L	10/1/2010	100068330	57710	0.0122
L	1/1/2011	100068333	57710	0.012
L	4/1/2011	100068332	57710	0.011
L	7/1/2011	100068334	57710	0.011
L	10/1/2011	100068335	57710	0.011
L	4/1/2012	100068336	57710	0.011
L	7/1/2012	100068337	57710	0.011
L	7/1/2008	80040945	57711	0.010925
L	10/1/2008	80049332	57711	0.010975
L	1/1/2009	90060587	57711	0.01125
L	4/1/2009	90062938	57711	0.011525
L	7/1/2009	90063895	57711	0.01165
L	10/1/2009	90064765	57711	0.011625
L	1/1/2010	100067105	57711	0.011225
L	7/1/2010	100068141	57711	0.01053
L	10/1/2010	100068331	57711	0.01053
L	1/1/2011	100068332	57711	0.011
L	4/1/2011	100068333	57711	0.011
L	7/1/2011	100068337	57711	0.011
L	10/1/2011	100068336	57711	0.011
L	1/1/2012	100068338	57711	0.012
L	4/1/2012	100068339	57711	0.012
L	7/1/2012	100068340	57711	0.011
L	4/1/2014	100068346	57711	0.011
L	7/1/2014	100068347	57711	0.011
L	10/1/2014	100068348	57711	0.011
L	4/1/2014	100068195	57905	0.013
L	7/1/2006	2707		0.0143
L	10/1/2006	2907		0.019775
L	1/1/2007	3207		0.019275
L	4/1/2007	3407		0.0185
L	7/1/2007	3608		0.018225
L	10/1/2007	3808		0.016925

12/31/2006	2006
3/31/2007	2007
12/31/2007	2007
3/31/2008	2008
6/30/2008	2008
9/30/2008	2008
12/31/2008	2008
3/31/2009	2009
6/30/2009	2009
9/30/2009	2009
12/31/2009	2009
3/31/2010	2010
6/30/2010	2010
9/30/2010	2010
12/31/2010	2010
3/31/2011	2011
6/30/2011	2011
9/30/2011	2011
12/31/2011	2011
6/30/2012	2012
9/30/2012	2012
9/30/2008	2008
12/31/2008	2008
3/31/2009	2009
6/30/2009	2009
9/30/2009	2009
12/31/2009	2009
3/31/2010	2010
9/30/2010	2010
12/31/2010	2010
3/31/2011	2011
6/30/2011	2011
9/30/2011	2011
12/31/2011	2011
3/31/2012	2012
6/30/2012	2012
9/30/2012	2012
6/30/2014	2014
9/30/2014	2014
12/31/2014	2014
6/30/2014	2014
9/30/2006	2006
12/31/2006	2006
3/31/2007	2007
6/30/2007	2007
9/30/2007	2007
12/31/2007	2007

06	TX	TX2230002
06	TX	TX2230002
06	TX	TX2230002
06	TX	TX2230002
06	TX	TX2230002
06	TX	TX2230002
06	TX	TX2230002
06	TX	TX2230002
06	TX	TX2230002
06	TX	TX2230002
06	TX	TX2230002
06	TX	TX2230002
06	TX	TX2230002
06	TX	TX2230002
06	TX	TX2230002
06	TX	TX2230002
06	TX	TX2230002
06	TX	TX2230002
06	TX	TX2230002
06	TX	TX2230003
06	TX	TX2230003
06	TX	TX2230003
06	TX	TX2230003
06	TX	TX2230003
06	TX	TX2230003
06	TX	TX2230003
06	TX	TX2350004
06	TX	TX2350004
06	TX	TX2350004
06	TX	TX2350004
06	TX	TX2350006
06	TX	TX2350006
06	TX	TX2350006
06	TX	TX2350006
06	TX	TX2350006
06	TX	TX2350006
06	TX	TX2350006
06	TX	TX2350006
06	TX	TX2350006
06	TX	TX2350006
06	TX	TX2350006
06	TX	TX2350006
06	TX	TX2350006
06	TX	TX2350006
06	TX	TX2350006
06	TX	TX2350006
06	TX	TX2350006

CITY OF MEADOW	A	CWS
CITY OF MEADOW	A	CWS
CITY OF MEADOW	A	CWS
CITY OF MEADOW	A	CWS
CITY OF MEADOW	A	CWS
CITY OF MEADOW	A	CWS
CITY OF MEADOW	A	CWS
CITY OF MEADOW	A	CWS
CITY OF MEADOW	A	CWS
CITY OF MEADOW	A	CWS
CITY OF MEADOW	A	CWS
CITY OF MEADOW	A	CWS
CITY OF MEADOW	A	CWS
CITY OF MEADOW	A	CWS
CITY OF MEADOW	A	CWS
CITY OF MEADOW	A	CWS
CITY OF MEADOW	A	CWS
CITY OF MEADOW	A	CWS
CITY OF MEADOW	A	CWS
CITY OF WELLMAN	A	CWS
CITY OF WELLMAN	A	CWS
CITY OF WELLMAN	A	CWS
CITY OF WELLMAN	A	CWS
CITY OF WELLMAN	A	CWS
CITY OF WELLMAN	A	CWS
CITY OF WELLMAN	A	CWS
QUAIL CREEK MUD	A	CWS
QUAIL CREEK MUD	A	CWS
QUAIL CREEK MUD	A	CWS
QUAIL CREEK MUD	A	CWS
VICTORIA COUNTY WCID 2	A	CWS
VICTORIA COUNTY WCID 2	A	CWS
VICTORIA COUNTY WCID 2	A	CWS
VICTORIA COUNTY WCID 2	A	CWS
VICTORIA COUNTY WCID 2	A	CWS
VICTORIA COUNTY WCID 2	A	CWS
VICTORIA COUNTY WCID 2	A	CWS
VICTORIA COUNTY WCID 2	A	CWS
VICTORIA COUNTY WCID 2	A	CWS
VICTORIA COUNTY WCID 2	A	CWS
VICTORIA COUNTY WCID 2	A	CWS
VICTORIA COUNTY WCID 2	A	CWS
VICTORIA COUNTY WCID 2	A	CWS
VICTORIA COUNTY WCID 2	A	CWS
VICTORIA COUNTY WCID 2	A	CWS
VICTORIA COUNTY WCID 2	A	CWS
VICTORIA COUNTY WCID 2	A	CWS

598	501-1,000	SWP
598	501-1,000	SWP
598	501-1,000	SWP
598	501-1,000	SWP
598	501-1,000	SWP
598	501-1,000	SWP
598	501-1,000	SWP
598	501-1,000	SWP
598	501-1,000	SWP
598	501-1,000	SWP
598	501-1,000	SWP
598	501-1,000	SWP
598	501-1,000	SWP
598	501-1,000	SWP
598	501-1,000	SWP
598	501-1,000	SWP
598	501-1,000	SWP
598	501-1,000	SWP
598	501-1,000	SWP
598	501-1,000	SWP
225	101-500	GW
225	101-500	GW
225	101-500	GW
225	101-500	GW
225	101-500	GW
225	101-500	GW
225	101-500	GW
1749	1,001-3,300	GW
1749	1,001-3,300	GW
1749	1,001-3,300	GW
1749	1,001-3,300	GW
822	501-1,000	GW
822	501-1,000	GW
822	501-1,000	GW
822	501-1,000	GW
822	501-1,000	GW
822	501-1,000	GW
822	501-1,000	GW
822	501-1,000	GW
822	501-1,000	GW
822	501-1,000	GW
822	501-1,000	GW
822	501-1,000	GW
822	501-1,000	GW
822	501-1,000	GW
822	501-1,000	GW
822	501-1,000	GW
822	501-1,000	GW

L	1/1/2008	4108		0.017175
L	4/1/2008	4408		0.01745
L	7/1/2008	80041025	58599	0.017775
L	10/1/2008	80049333	58599	0.019
L	1/1/2009	90060590	58599	0.0195
L	4/1/2009	90062939	58599	0.0193
L	7/1/2009	90063856	58599	0.01915
L	10/1/2009	90066216	58599	0.017725
L	1/1/2010	100067010	58599	0.019425
L	4/1/2010	100067824	58599	0.0189
L	7/1/2010	100068079	58599	0.0194
L	10/1/2010	100068088	58599	0.018
L	1/1/2011	100068086	58599	0.015
L	4/1/2011	100068087	58599	0.017
L	7/1/2011	100068094	58599	0.02
L	10/1/2011	100068092	58599	0.017
L	1/1/2012	100068098	58599	0.013
L	4/1/2012	100068099	58599	0.012
L	10/1/2013	100068111	58599	0.011
L	7/1/2012	960007102	58600	0.011
L	10/1/2012	960007104	58600	0.014
L	1/1/2013	960007114	58600	0.015
L	4/1/2013	960007124	58600	0.018
L	7/1/2013	960007126	58600	0.021
L	10/1/2013	960007130	58600	0.018
L	1/1/2014	960007135	58600	0.015
L	4/1/2013	100069407	59194	0.011
L	7/1/2013	100069409	59194	0.015
L	10/1/2013	100069413	59194	0.013
L	1/1/2014	100069416	59194	0.012
L	7/1/2008	80040946	59196	0.0133
L	10/1/2008	80049334	59196	0.01425
L	1/1/2009	90060591	59196	0.014425
L	4/1/2009	90062941	59196	0.015225
L	7/1/2009	90063858	59196	0.0171
L	10/1/2009	90064770	59196	0.013975
L	1/1/2010	100067108	59196	0.01355
L	4/1/2010	100067896	59196	0.012575
L	7/1/2010	100069404	59196	0.011
L	10/1/2010	100069405	59196	0.013
L	1/1/2011	100069403	59196	0.012
L	4/1/2011	100069406	59196	0.012
L	7/1/2011	100069412	59196	0.012
L	10/1/2011	100069411	59196	0.013
L	1/1/2012	100069413	59196	0.014
L	4/1/2012	100069419	59196	0.015
L	7/1/2012	100069420	59196	0.015

3/31/2008	2008
6/30/2008	2008
9/30/2008	2008
12/31/2008	2008
3/31/2009	2009
6/30/2009	2009
9/30/2009	2009
12/31/2009	2009
3/31/2010	2010
6/30/2010	2010
9/30/2010	2010
12/31/2010	2010
3/31/2011	2011
6/30/2011	2011
9/30/2011	2011
12/31/2011	2011
3/31/2012	2012
6/30/2012	2012
12/31/2013	2013
9/30/2012	2012
12/31/2012	2012
3/31/2013	2013
6/30/2013	2013
9/30/2013	2013
12/31/2013	2013
3/31/2014	2014
6/30/2013	2013
9/30/2013	2013
12/31/2013	2013
3/31/2014	2014
9/30/2008	2008
12/31/2008	2008
3/31/2009	2009
6/30/2009	2009
9/30/2009	2009
12/31/2009	2009
3/31/2010	2010
6/30/2010	2010
9/30/2010	2010
12/31/2010	2010
3/31/2011	2011
6/30/2011	2011
9/30/2011	2011
12/31/2011	2011
3/31/2012	2012
6/30/2012	2012
9/30/2012	2012

06	TX	TX2350006
06	TX	TX2350006
06	TX	TX2350006
06	TX	TX2350006
06	TX	TX2350006
06	TX	TX2350006
06	TX	TX2350006
06	TX	TX2350006
06	TX	TX2370001
06	TX	TX2400003
06	TX	TX2400003
06	TX	TX2400003
06	TX	TX2400003
06	TX	TX2400003
06	TX	TX2400003
06	TX	TX2400003
06	TX	TX2400003
06	TX	TX2400003
06	TX	TX2400003
06	TX	TX2400003
06	TX	TX2400003
06	TX	TX2400003
06	TX	TX2400003
06	TX	TX2400003
06	TX	TX2400003
06	TX	TX2400003
06	TX	TX2400003
06	TX	TX2400003
06	TX	TX2400003
06	TX	TX2400003
06	TX	TX2400003
06	TX	TX2400003
06	TX	TX2400003
06	TX	TX2400003
06	TX	TX2400003
06	TX	TX2400003
06	TX	TX2400003
06	TX	TX2400003
06	TX	TX2400003
06	TX	TX2400003
06	TX	TX2400003
06	TX	TX2400003
06	TX	TX2400003
06	TX	TX2400003
06	TX	TX2400003
06	TX	TX2400003
06	TX	TX2400003

VICTORIA COUNTY WCID 2	A	CWS
VICTORIA COUNTY WCID 2	A	CWS
VICTORIA COUNTY WCID 2	A	CWS
VICTORIA COUNTY WCID 2	A	CWS
VICTORIA COUNTY WCID 2	A	CWS
VICTORIA COUNTY WCID 2	A	CWS
VICTORIA COUNTY WCID 2	A	CWS
VICTORIA COUNTY WCID 2	A	CWS
CITY OF HEMPSTEAD	A	CWS
BRUNI RURAL WSC	A	CWS
BRUNI RURAL WSC	A	CWS
BRUNI RURAL WSC	A	CWS
BRUNI RURAL WSC	A	CWS
BRUNI RURAL WSC	A	CWS
BRUNI RURAL WSC	A	CWS
BRUNI RURAL WSC	A	CWS
BRUNI RURAL WSC	A	CWS
BRUNI RURAL WSC	A	CWS
BRUNI RURAL WSC	A	CWS
BRUNI RURAL WSC	A	CWS
BRUNI RURAL WSC	A	CWS
BRUNI RURAL WSC	A	CWS
BRUNI RURAL WSC	A	CWS
BRUNI RURAL WSC	A	CWS
BRUNI RURAL WSC	A	CWS
BRUNI RURAL WSC	A	CWS
BRUNI RURAL WSC	A	CWS
BRUNI RURAL WSC	A	CWS
BRUNI RURAL WSC	A	CWS
BRUNI RURAL WSC	A	CWS
BRUNI RURAL WSC	A	CWS
BRUNI RURAL WSC	A	CWS
BRUNI RURAL WSC	A	CWS
BRUNI RURAL WSC	A	CWS
BRUNI RURAL WSC	A	CWS
BRUNI RURAL WSC	A	CWS
BRUNI RURAL WSC	A	CWS
BRUNI RURAL WSC	A	CWS
BRUNI RURAL WSC	A	CWS
BRUNI RURAL WSC	A	CWS
BRUNI RURAL WSC	A	CWS
BRUNI RURAL WSC	A	CWS
BRUNI RURAL WSC	A	CWS
BRUNI RURAL WSC	A	CWS
BRUNI RURAL WSC	A	CWS
BRUNI RURAL WSC	A	CWS
BRUNI RURAL WSC	A	CWS
BRUNI RURAL WSC	A	CWS
BRUNI RURAL WSC	A	CWS

822	501-1,000	GW
822	501-1,000	GW
822	501-1,000	GW
822	501-1,000	GW
822	501-1,000	GW
822	501-1,000	GW
822	501-1,000	GW
822	501-1,000	GW
5770	3,301-10,000	GW
648	501-1,000	GW
648	501-1,000	GW
648	501-1,000	GW
648	501-1,000	GW
648	501-1,000	GW
648	501-1,000	GW
648	501-1,000	GW
648	501-1,000	GW
648	501-1,000	GW
648	501-1,000	GW
648	501-1,000	GW
648	501-1,000	GW
648	501-1,000	GW
648	501-1,000	GW
648	501-1,000	GW
648	501-1,000	GW
648	501-1,000	GW
648	501-1,000	GW
648	501-1,000	GW
648	501-1,000	GW
648	501-1,000	GW
648	501-1,000	GW
648	501-1,000	GW
648	501-1,000	GW
648	501-1,000	GW
648	501-1,000	GW
648	501-1,000	GW
648	501-1,000	GW
648	501-1,000	GW
648	501-1,000	GW
648	501-1,000	GW
648	501-1,000	GW
648	501-1,000	GW
648	501-1,000	GW
648	501-1,000	GW
648	501-1,000	GW
648	501-1,000	GW
648	501-1,000	GW

L	10/1/2012	100069426	59196	0.016
L	1/1/2013	100069433	59196	0.014
L	4/1/2013	100069435	59196	0.014
L	7/1/2013	100069437	59196	0.014
L	10/1/2013	100069440	59196	0.015
L	1/1/2014	100069443	59196	0.015
L	4/1/2014	100069445	59196	0.015
L	7/1/2014	100069446	59196	0.015
L	4/1/2014	100067840	62081	0.012
L	1/1/2006	1406		0.021025
L	1/1/2007	1507		0.024425
L	4/1/2007	1607		0.048975
L	7/1/2007	1708		0.0725
L	10/1/2007	1808		0.09735
L	1/1/2008	1908		0.0964
L	4/1/2008	2008		0.09935
L	7/1/2008	80041026	59424	0.100725
L	10/1/2008	80049335	59424	0.100825
L	1/1/2009	90060593	59424	0.0976
L	4/1/2009	90062942	59424	0.09535
L	7/1/2009	90063896	59424	0.09695
L	10/1/2009	90064772	59424	0.0967
L	1/1/2010	100067109	59424	0.10295
L	4/1/2010	100067897	59424	0.102025
L	7/1/2010	980009659	59424	0.103
L	10/1/2010	980009658	59424	0.105
L	1/1/2011	980009656	59424	0.103
L	4/1/2011	980009657	59424	0.102
L	4/1/2011	980009660	67404	0.07
L	7/1/2011	980009661	67404	0.07
L	7/1/2011	980009664	59424	0.101
L	10/1/2011	980009665	67404	0.082
L	10/1/2011	980009666	59424	0.074
L	1/1/2012	980009669	59424	0.09
L	1/1/2012	980009670	67404	0.083
L	4/1/2012	980009674	67404	0.091
L	4/1/2012	980009675	59424	0.095
L	7/1/2012	980009678	67404	0.085
L	7/1/2012	980009679	59424	0.092
L	10/1/2012	980009684	67404	0.074
L	10/1/2012	980009685	59424	0.097
L	1/1/2013	980009700	59424	0.093
L	1/1/2013	980009702	67404	0.055
L	4/1/2013	980009704	67404	0.037
L	4/1/2013	980009705	59424	0.088
L	7/1/2013	980009708	59424	0.09
L	7/1/2013	980009709	67404	0.026

12/31/2012	2012
3/31/2013	2013
6/30/2013	2013
9/30/2013	2013
12/31/2013	2013
3/31/2014	2014
6/30/2014	2014
9/30/2014	2014
6/30/2014	2014
3/31/2006	2006
3/31/2007	2007
6/30/2007	2007
9/30/2007	2007
12/31/2007	2007
3/31/2008	2008
6/30/2008	2008
9/30/2008	2008
12/31/2008	2008
3/31/2009	2009
6/30/2009	2009
9/30/2009	2009
12/31/2009	2009
3/31/2010	2010
6/30/2010	2010
9/30/2010	2010
12/31/2010	2010
3/31/2011	2011
6/30/2011	2011
6/30/2011	2011
9/30/2011	2011
9/30/2011	2011
12/31/2011	2011
12/31/2011	2011
3/31/2012	2012
3/31/2012	2012
6/30/2012	2012
6/30/2012	2012
9/30/2012	2012
9/30/2012	2012
12/31/2012	2012
12/31/2012	2012
3/31/2013	2013
3/31/2013	2013
6/30/2013	2013
6/30/2013	2013
9/30/2013	2013
9/30/2013	2013

06	TX	TX2400003
06	TX	TX2400003
06	TX	TX2400003
06	TX	TX2400003
06	TX	TX2400003
06	TX	TX2400003
06	TX	TX2400003
06	TX	TX2400003
06	TX	TX2400009
06	TX	TX2400009
06	TX	TX2400009
06	TX	TX2400009
06	TX	TX2400009
06	TX	TX2400009
06	TX	TX2400009
06	TX	TX2400009
06	TX	TX2510001
06	TX	TX2510001
06	TX	TX2510001
06	TX	TX2510001
06	TX	TX2510002
06	TX	TX2510002
06	TX	TX2510002
06	TX	TX2510002
06	TX	TX2510002
06	TX	TX2510002
06	TX	TX2510002
06	TX	TX2510002
06	TX	TX2510002
06	TX	TX2510002
06	TX	TX2510002
06	TX	TX2510002
06	TX	TX2510002
06	TX	TX2510002
06	TX	TX2510002
06	TX	TX2510002
06	TX	TX2510002
06	TX	TX2510002
06	TX	TX2510002
06	TX	TX2510002
06	TX	TX2510002
06	TX	TX2510002
06	TX	TX2510002
06	TX	TX2510002
06	TX	TX2510002
06	TX	TX2510002

BRUNI RURAL WSC	A	CWS
BRUNI RURAL WSC	A	CWS
BRUNI RURAL WSC	A	CWS
BRUNI RURAL WSC	A	CWS
BRUNI RURAL WSC	A	CWS
BRUNI RURAL WSC	A	CWS
BRUNI RURAL WSC	A	CWS
BRUNI RURAL WSC	A	CWS
WEBB CONSOLIDATED SCHOOLS BRUNI	A	NTNCWS
WEBB CONSOLIDATED SCHOOLS BRUNI	A	NTNCWS
WEBB CONSOLIDATED SCHOOLS BRUNI	A	NTNCWS
WEBB CONSOLIDATED SCHOOLS BRUNI	A	NTNCWS
WEBB CONSOLIDATED SCHOOLS BRUNI	A	NTNCWS
WEBB CONSOLIDATED SCHOOLS BRUNI	A	NTNCWS
WEBB CONSOLIDATED SCHOOLS BRUNI	A	NTNCWS
WEBB CONSOLIDATED SCHOOLS BRUNI	A	NTNCWS
CITY OF DENVER CITY	A	CWS
CITY OF DENVER CITY	A	CWS
CITY OF DENVER CITY	A	CWS
CITY OF DENVER CITY	A	CWS
CITY OF PLAINS	A	CWS
CITY OF PLAINS	A	CWS
CITY OF PLAINS	A	CWS
CITY OF PLAINS	A	CWS
CITY OF PLAINS	A	CWS
CITY OF PLAINS	A	CWS
CITY OF PLAINS	A	CWS
CITY OF PLAINS	A	CWS
CITY OF PLAINS	A	CWS
CITY OF PLAINS	A	CWS
CITY OF PLAINS	A	CWS
CITY OF PLAINS	A	CWS
CITY OF PLAINS	A	CWS
CITY OF PLAINS	A	CWS
CITY OF PLAINS	A	CWS
CITY OF PLAINS	A	CWS
CITY OF PLAINS	A	CWS
CITY OF PLAINS	A	CWS
CITY OF PLAINS	A	CWS
CITY OF PLAINS	A	CWS
CITY OF PLAINS	A	CWS
CITY OF PLAINS	A	CWS
CITY OF PLAINS	A	CWS
CITY OF PLAINS	A	CWS
CITY OF PLAINS	A	CWS
CITY OF PLAINS	A	CWS
CITY OF PLAINS	A	CWS

648	501-1,000	GW
648	501-1,000	GW
648	501-1,000	GW
648	501-1,000	GW
648	501-1,000	GW
648	501-1,000	GW
648	501-1,000	GW
648	501-1,000	GW
137	101-500	GW
137	101-500	GW
137	101-500	GW
137	101-500	GW
137	101-500	GW
137	101-500	GW
137	101-500	GW
137	101-500	GW
4636	3,301-10,000	GW
4636	3,301-10,000	GW
4636	3,301-10,000	GW
4636	3,301-10,000	GW
1481	1,001-3,300	GW
1481	1,001-3,300	GW
1481	1,001-3,300	GW
1481	1,001-3,300	GW
1481	1,001-3,300	GW
1481	1,001-3,300	GW
1481	1,001-3,300	GW
1481	1,001-3,300	GW
1481	1,001-3,300	GW
1481	1,001-3,300	GW
1481	1,001-3,300	GW
1481	1,001-3,300	GW
1481	1,001-3,300	GW
1481	1,001-3,300	GW
1481	1,001-3,300	GW
1481	1,001-3,300	GW
1481	1,001-3,300	GW
1481	1,001-3,300	GW
1481	1,001-3,300	GW
1481	1,001-3,300	GW
1481	1,001-3,300	GW
1481	1,001-3,300	GW
1481	1,001-3,300	GW
1481	1,001-3,300	GW
1481	1,001-3,300	GW
1481	1,001-3,300	GW

L	10/1/2013	980009733	67404	0.032
L	10/1/2013	980009734	59424	0.092
L	1/1/2014	980009741	67404	0.04
L	1/1/2014	980009742	59424	0.094
L	4/1/2014	980009748	67404	0.05
L	4/1/2014	980009749	59424	0.096
L	7/1/2014	980009753	59424	0.094
L	7/1/2014	980009754	67404	0.059
L	10/1/2012	921	59426	0.013
L	1/1/2013	926	59426	0.015
L	4/1/2013	928	59426	0.015
L	7/1/2013	930	59426	0.021
L	10/1/2013	936	59426	0.028
L	1/1/2014	939	59426	0.025
L	4/1/2014	943	59426	0.021
L	7/1/2014	948	59426	0.011
L	10/1/2011	142	59815	0.011
L	1/1/2012	144	59815	0.011
L	4/1/2012	145	59815	0.011
L	7/1/2012	146	59815	0.011
L	7/1/2006	307		0.01195
L	10/1/2006	407		0.0155
L	1/1/2007	507		0.01435
L	4/1/2007	807		0.0132
L	7/1/2007	1008		0.01315
L	10/1/2007	1208		0.0126
L	1/1/2008	1408		0.012575
L	4/1/2008	1508		0.012625
L	7/1/2008	80041027	59816	0.01315
L	10/1/2008	80049336	59816	0.013625
L	1/1/2009	90060594	59816	0.013725
L	4/1/2009	90062945	59816	0.014025
L	7/1/2009	90063897	59816	0.0134
L	10/1/2009	90066217	59816	0.01345
L	1/1/2010	100067013	59816	0.014075
L	4/1/2010	100068151	59816	0.014
L	7/1/2010	100068142	59816	0.01415
L	10/1/2010	100068150	59816	0.014
L	1/1/2011	100068149	59816	0.014
L	4/1/2011	100068148	59816	0.015
L	7/1/2011	100068153	59816	0.015
L	10/1/2011	100068152	59816	0.015
L	1/1/2012	100068159	59816	0.015
L	4/1/2012	100068160	59816	0.015
L	7/1/2012	100068162	59816	0.015
L	10/1/2012	100068169	59816	0.014
L	1/1/2013	100068170	59816	0.014

12/31/2013	2013
12/31/2013	2013
3/31/2014	2014
3/31/2014	2014
6/30/2014	2014
6/30/2014	2014
9/30/2014	2014
9/30/2014	2014
12/31/2012	2012
3/31/2013	2013
6/30/2013	2013
9/30/2013	2013
12/31/2013	2013
3/31/2014	2014
6/30/2014	2014
9/30/2014	2014
12/31/2011	2011
3/31/2012	2012
6/30/2012	2012
9/30/2012	2012
9/30/2006	2006
12/31/2006	2006
3/31/2007	2007
6/30/2007	2007
9/30/2007	2007
12/31/2007	2007
3/31/2008	2008
6/30/2008	2008
9/30/2008	2008
12/31/2008	2008
3/31/2009	2009
6/30/2009	2009
9/30/2009	2009
12/31/2009	2009
3/31/2010	2010
6/30/2010	2010
9/30/2010	2010
12/31/2010	2010
3/31/2011	2011
6/30/2011	2011
9/30/2011	2011
12/31/2011	2011
3/31/2012	2012
6/30/2012	2012
9/30/2012	2012
12/31/2012	2012
3/31/2013	2013

06	TX	TX2510002
06	TX	TX2510002
06	TX	TX2510002
06	TX	TX2510002
06	TX	TX2510002
06	TX	TX2510002
06	TX	TX2510002
06	TX	TX2510023
06	TX	TX2510025
06	TX	TX2510025
06	TX	TX2510025
06	TX	TX2510025
06	TX	TX2510025
06	TX	TX2510025
06	TX	TX2510025
06	TX	TX2510025
06	TX	TX2510025
07	IA	IA4260601
07	IA	IA5282306
07	IA	IA5282306
07	IA	IA5282306
07	IA	IA5282306
07	IA	IA5282306
07	IA	IA5282306
07	IA	IA5282306
07	IA	IA5282306
07	IA	IA5282306
07	IA	IA5282306
07	IA	IA5282306
07	IA	IA5282306
07	IA	IA5282306
07	IA	IA5282306
07	IA	IA5282306
07	IA	IA5282306
07	IA	IA5282306
07	IA	IA5282306
07	IA	IA5282306
07	IA	IA5282306
07	IA	IA5282306
07	IA	IA5282306
07	IA	IA5282306
07	IA	IA5282306
07	IA	IA5282306
07	IA	IA5282306
07	IA	IA5282306
07	IA	IA5282306
07	IA	IA5282306

CITY OF PLAINS	A	CWS
CITY OF PLAINS	A	CWS
CITY OF PLAINS	A	CWS
CITY OF PLAINS	A	CWS
CITY OF PLAINS	A	CWS
CITY OF PLAINS	A	CWS
CITY OF PLAINS	A	CWS
WASSON CO2 RECOVERY PLANT	A	NTNCWS
MUSTANG STATION WS	A	NTNCWS
MUSTANG STATION WS	A	NTNCWS
MUSTANG STATION WS	A	NTNCWS
MUSTANG STATION WS	A	NTNCWS
MUSTANG STATION WS	A	NTNCWS
MUSTANG STATION WS	A	NTNCWS
MUSTANG STATION WS	A	NTNCWS
MUSTANG STATION WS	A	NTNCWS
MUSTANG STATION WS	A	NTNCWS
SOUTHPARK	A	CWS
GALLERY ACRES WEST	A	CWS
GALLERY ACRES WEST	A	CWS
GALLERY ACRES WEST	A	CWS
GALLERY ACRES WEST	A	CWS
GALLERY ACRES WEST	A	CWS
GALLERY ACRES WEST	A	CWS
GALLERY ACRES WEST	A	CWS
GALLERY ACRES WEST	A	CWS
GALLERY ACRES WEST	A	CWS
GALLERY ACRES WEST	A	CWS
GALLERY ACRES WEST	A	CWS
GALLERY ACRES WEST	A	CWS
GALLERY ACRES WEST	A	CWS
GALLERY ACRES WEST	A	CWS
GALLERY ACRES WEST	A	CWS
GALLERY ACRES WEST	A	CWS
GALLERY ACRES WEST	A	CWS
GALLERY ACRES WEST	A	CWS
GALLERY ACRES WEST	A	CWS
GALLERY ACRES WEST	A	CWS
GALLERY ACRES WEST	A	CWS
GALLERY ACRES WEST	A	CWS
GALLERY ACRES WEST	A	CWS
GALLERY ACRES WEST	A	CWS
GALLERY ACRES WEST	A	CWS
GALLERY ACRES WEST	A	CWS
GALLERY ACRES WEST	A	CWS

1481	1,001-3,300	GW
1481	1,001-3,300	GW
1481	1,001-3,300	GW
1481	1,001-3,300	GW
1481	1,001-3,300	GW
1481	1,001-3,300	GW
1481	1,001-3,300	GW
25	<=100	GW
25	<=100	GW
25	<=100	GW
25	<=100	GW
25	<=100	GW
25	<=100	GW
25	<=100	GW
25	<=100	GW
25	<=100	GW
25	<=100	GW
29	<=100	GW
43	<=100	GW
43	<=100	GW
43	<=100	GW
43	<=100	GW
43	<=100	GW
43	<=100	GW
43	<=100	GW
43	<=100	GW
43	<=100	GW
43	<=100	GW
43	<=100	GW
43	<=100	GW
43	<=100	GW
43	<=100	GW
43	<=100	GW
43	<=100	GW
43	<=100	GW
43	<=100	GW
43	<=100	GW
43	<=100	GW
43	<=100	GW
43	<=100	GW
43	<=100	GW
43	<=100	GW
43	<=100	GW
43	<=100	GW
43	<=100	GW
43	<=100	GW
43	<=100	GW
43	<=100	GW
43	<=100	GW
43	<=100	GW

L	4/1/2013	100068172	59816	0.014
L	7/1/2013	100068174	59816	0.013
L	10/1/2013	100068179	59816	0.013
L	1/1/2014	100068181	59816	0.013
L	4/1/2014	100068184	59816	0.012
L	7/1/2014	100068188	59816	0.012
L	10/1/2014	100068190	59816	0.012
P	10/1/2014	17	61735	0.012
P	10/1/2012	1	111607	0.015
P	1/1/2013	6	111607	0.021
P	4/1/2013	8	111607	0.029
P	7/1/2013	14	111607	0.028
P	10/1/2013	20	111607	0.028
P	1/1/2014	26	111607	0.028
P	4/1/2014	27	111607	0.028
P	7/1/2014	34	111607	0.028
P	10/1/2014	40	111607	0.028
P	7/1/2014	235614	5901	0.011
P	10/1/2006	360507	19399	0.016
P	1/1/2007	404907	19399	0.016
P	4/1/2007	497507	19399	0.0165
P	7/1/2007	6308	19399	0.018
P	10/1/2007	147108	19399	0.022
P	1/1/2008	211208	19399	0.021
P	4/1/2008	345908	19399	0.02
P	7/1/2008	2509	19399	0.02
P	10/1/2008	92609	19399	0.019
P	1/1/2009	160909	19399	0.018
P	4/1/2009	220509	19399	0.018
P	7/1/2009	2710	19399	0.018
P	10/1/2009	69310	19399	0.018
P	1/1/2010	116410	19399	0.018
P	4/1/2010	143110	19399	0.018
P	7/1/2010	620310	19399	0.018
P	10/1/2010	712611	19399	0.018
P	1/1/2011	773911	19399	0.019
P	4/1/2011	773811	19399	0.019
P	7/1/2011	882911	19399	0.023
P	10/1/2011	909911	19399	0.022
P	1/1/2012	1003512	19399	0.021
P	4/1/2012	1053312	19399	0.017
P	7/1/2012	96613	19399	0.02
P	10/1/2012	26013	19399	0.0175
P	1/1/2013	97513	19399	0.0193
P	4/1/2013	130513	19399	0.022
P	7/1/2013	203613	19399	0.021
P	10/1/2013	3214	19399	0.0205

6/30/2013	2013
9/30/2013	2013
12/31/2013	2013
3/31/2014	2014
6/30/2014	2014
9/30/2014	2014
12/31/2014	2014
12/31/2014	2014
12/31/2012	2012
3/31/2013	2013
6/30/2013	2013
9/30/2013	2013
12/31/2013	2013
3/31/2014	2014
6/30/2014	2014
9/30/2014	2014
12/31/2014	2014
9/30/2014	2014
12/31/2006	2006
3/31/2007	2007
6/30/2007	2007
9/30/2007	2007
12/31/2007	2007
3/31/2008	2008
6/30/2008	2008
9/30/2008	2008
12/31/2008	2008
3/31/2009	2009
6/30/2009	2009
9/30/2009	2009
12/31/2009	2009
3/31/2010	2010
6/30/2010	2010
9/30/2010	2010
12/31/2010	2010
3/31/2011	2011
6/30/2011	2011
9/30/2011	2011
12/31/2011	2011
3/31/2012	2012
6/30/2012	2012
9/30/2012	2012
12/31/2012	2012
3/31/2013	2013
6/30/2013	2013
9/30/2013	2013
12/31/2013	2013

07	IA	IA5282306
07	IA	IA5282306
07	KS	KS2002503
07	KS	KS2002503
07	KS	KS2002503
07	KS	KS2002503
07	KS	KS2002503
07	KS	KS2002503
07	KS	KS2002503
07	KS	KS2002503
07	KS	KS2002503
07	KS	KS2002503
07	KS	KS2002503
07	KS	KS2002503
07	KS	KS2002503
07	KS	KS2002503
07	KS	KS2002503
07	KS	KS2002503
07	KS	KS2002503
07	KS	KS2002503
07	KS	KS2002503
07	KS	KS2002503
07	KS	KS2002503
07	KS	KS2002503
07	KS	KS2002503
07	KS	KS2002503
07	KS	KS2002503
07	KS	KS2002503
07	KS	KS2002503
07	KS	KS2003903
07	KS	KS2003903
07	KS	KS2003903
07	KS	KS2003903
07	KS	KS2003903
07	KS	KS2003903
07	KS	KS2003903
07	KS	KS2003903
07	KS	KS2003903
07	KS	KS2003903
07	KS	KS2003903
07	KS	KS2003903
07	KS	KS2003903
07	KS	KS2003903
07	KS	KS2003903
07	KS	KS2003903
07	KS	KS2003903
07	KS	KS2003903
07	KS	KS2003903
07	KS	KS2003903
07	KS	KS2003903
07	KS	KS2003903

GALLERY ACRES WEST	A	CWS
GALLERY ACRES WEST	A	CWS
ENGLEWOOD, CITY OF	A	CWS
ENGLEWOOD, CITY OF	A	CWS
ENGLEWOOD, CITY OF	A	CWS
ENGLEWOOD, CITY OF	A	CWS
ENGLEWOOD, CITY OF	A	CWS
ENGLEWOOD, CITY OF	A	CWS
ENGLEWOOD, CITY OF	A	CWS
ENGLEWOOD, CITY OF	A	CWS
ENGLEWOOD, CITY OF	A	CWS
ENGLEWOOD, CITY OF	A	CWS
ENGLEWOOD, CITY OF	A	CWS
ENGLEWOOD, CITY OF	A	CWS
ENGLEWOOD, CITY OF	A	CWS
ENGLEWOOD, CITY OF	A	CWS
ENGLEWOOD, CITY OF	A	CWS
ENGLEWOOD, CITY OF	A	CWS
ENGLEWOOD, CITY OF	A	CWS
ENGLEWOOD, CITY OF	A	CWS
ENGLEWOOD, CITY OF	A	CWS
ENGLEWOOD, CITY OF	A	CWS
ENGLEWOOD, CITY OF	A	CWS
ENGLEWOOD, CITY OF	A	CWS
ENGLEWOOD, CITY OF	A	CWS
OBERLIN, CITY OF	A	CWS
OBERLIN, CITY OF	A	CWS
OBERLIN, CITY OF	A	CWS
OBERLIN, CITY OF	A	CWS
OBERLIN, CITY OF	A	CWS
OBERLIN, CITY OF	A	CWS
OBERLIN, CITY OF	A	CWS
OBERLIN, CITY OF	A	CWS
OBERLIN, CITY OF	A	CWS
OBERLIN, CITY OF	A	CWS
OBERLIN, CITY OF	A	CWS
OBERLIN, CITY OF	A	CWS
OBERLIN, CITY OF	A	CWS
OBERLIN, CITY OF	A	CWS
OBERLIN, CITY OF	A	CWS
OBERLIN, CITY OF	A	CWS
OBERLIN, CITY OF	A	CWS
OBERLIN, CITY OF	A	CWS
OBERLIN, CITY OF	A	CWS
OBERLIN, CITY OF	A	CWS

43	<=100	GW
43	<=100	GW
76	<=100	GW
76	<=100	GW
76	<=100	GW
76	<=100	GW
76	<=100	GW
76	<=100	GW
76	<=100	GW
76	<=100	GW
76	<=100	GW
76	<=100	GW
76	<=100	GW
76	<=100	GW
76	<=100	GW
76	<=100	GW
76	<=100	GW
76	<=100	GW
76	<=100	GW
76	<=100	GW
76	<=100	GW
76	<=100	GW
76	<=100	GW
76	<=100	GW
76	<=100	GW
1761	1,001-3,300	GW
1761	1,001-3,300	GW
1761	1,001-3,300	GW
1761	1,001-3,300	GW
1761	1,001-3,300	GW
1761	1,001-3,300	GW
1761	1,001-3,300	GW
1761	1,001-3,300	GW
1761	1,001-3,300	GW
1761	1,001-3,300	GW
1761	1,001-3,300	GW
1761	1,001-3,300	GW
1761	1,001-3,300	GW
1761	1,001-3,300	GW
1761	1,001-3,300	GW
1761	1,001-3,300	GW
1761	1,001-3,300	GW
1761	1,001-3,300	GW
1761	1,001-3,300	GW

P	1/1/2014	83914	19399	0.017
P	7/1/2014	165214	19399	0.0228
L	7/1/2008	4011	3448	0.012
L	10/1/2008	4012	3448	0.013
L	1/1/2009	4015	3448	0.013
L	4/1/2009	4016	3448	0.013
L	7/1/2009	4017	3448	0.013
L	10/1/2009	4018	3448	0.013
L	1/1/2010	4019	3448	0.013
L	4/1/2010	4021	3448	0.013
L	7/1/2010	4023	3448	0.013
L	10/1/2010	4024	3448	0.013
L	1/1/2011	4025	3448	0.013
L	4/1/2011	4027	3448	0.014
L	7/1/2011	4029	3448	0.014
L	10/1/2011	4031	3448	0.015
L	1/1/2012	4032	3448	0.016
L	4/1/2012	4033	3448	0.016
L	7/1/2012	4034	3448	0.016
L	10/1/2012	4035	3448	0.015
L	1/1/2013	4036	3448	0.015
L	4/1/2013	4038	3448	0.015
L	7/1/2013	4039	3448	0.015
L	10/1/2013	4040	3448	0.015
L	1/1/2014	4041	3448	0.015
L	4/1/2014	4042	3448	0.015
L	7/1/2014	4043	3448	0.016
L	7/1/2008	1518	3889	0.011
L	10/1/2008	1520	3889	0.012
L	1/1/2009	1525	3889	0.012
L	4/1/2009	1528	3889	0.011
L	7/1/2009	1531	3889	0.011
L	10/1/2009	1532	3889	0.011
L	1/1/2010	1536	3889	0.011
L	4/1/2010	1543	3889	0.011
L	7/1/2010	1548	3889	0.012
L	10/1/2010	1551	3889	0.011
L	1/1/2011	1554	3889	0.012
L	4/1/2011	1557	3889	0.011
L	7/1/2011	1560	3889	0.011
L	10/1/2011	1563	3889	0.012
L	1/1/2012	1566	3889	0.011
L	4/1/2012	1569	3889	0.011
L	7/1/2012	1573	3889	0.011
L	10/1/2012	1574	3889	0.012
L	1/1/2013	1576	3889	0.012
L	4/1/2013	1579	3889	0.011

3/31/2014	2014
9/30/2014	2014
9/30/2008	2008
12/31/2008	2008
3/31/2009	2009
6/30/2009	2009
9/30/2009	2009
12/31/2009	2009
3/31/2010	2010
6/30/2010	2010
9/30/2010	2010
12/31/2010	2010
3/31/2011	2011
6/30/2011	2011
9/30/2011	2011
12/31/2011	2011
3/31/2012	2012
6/30/2012	2012
9/30/2012	2012
12/31/2012	2012
3/31/2013	2013
6/30/2013	2013
9/30/2013	2013
12/31/2013	2013
3/31/2014	2014
6/30/2014	2014
9/30/2014	2014
9/30/2008	2008
12/31/2008	2008
3/31/2009	2009
6/30/2009	2009
9/30/2009	2009
12/31/2009	2009
3/31/2010	2010
6/30/2010	2010
9/30/2010	2010
12/31/2010	2010
3/31/2011	2011
6/30/2011	2011
9/30/2011	2011
12/31/2011	2011
3/31/2012	2012
6/30/2012	2012
9/30/2012	2012
12/31/2012	2012
3/31/2013	2013
6/30/2013	2013

07	KS	KS2003903
07	KS	KS2003903
07	KS	KS2003903
07	KS	KS2003903
07	KS	KS2017101
07	KS	KS2017101
07	KS	KS2017101
07	KS	KS2018301
07	KS	KS2018302
07	KS	KS2018302
07	KS	KS2018302
07	KS	KS2018302
07	KS	KS2019116
07	KS	KS2019116
07	KS	KS2019116
07	KS	KS2019116
07	KS	KS2019116
07	KS	KS2019116
07	KS	KS2019116
07	KS	KS2019116
07	KS	KS2019116
07	KS	KS2019116
07	KS	KS2019116
07	KS	KS2019116
07	KS	KS2019116
07	KS	KS2019116
07	KS	KS2019116
07	KS	KS2019116
07	KS	KS2019116
07	KS	KS2019116
07	KS	KS2019116
07	KS	KS2019116
07	KS	KS2019116
07	KS	KS2019116
07	KS	KS2019116
07	KS	KS2019116
07	NE	NE3100307
07	NE	NE3100307
07	NE	NE3100307
07	NE	NE3100307
07	NE	NE3100307
07	NE	NE3100307
07	NE	NE3100307
07	NE	NE3100307
07	NE	NE3102306
07	NE	NE3102306

OBERLIN, CITY OF	A	CWS
OBERLIN, CITY OF	A	CWS
OBERLIN, CITY OF	A	CWS
OBERLIN, CITY OF	A	CWS
SCOTT CITY, CITY OF	A	CWS
SCOTT CITY, CITY OF	A	CWS
SCOTT CITY, CITY OF	A	CWS
GAYLORD, CITY OF	A	CWS
KENSINGTON, CITY OF	A	CWS
KENSINGTON, CITY OF	A	CWS
KENSINGTON, CITY OF	A	CWS
KENSINGTON, CITY OF	A	CWS
ARGONIA, CITY OF	A	CWS
ARGONIA, CITY OF	A	CWS
ARGONIA, CITY OF	A	CWS
ARGONIA, CITY OF	A	CWS
ARGONIA, CITY OF	A	CWS
ARGONIA, CITY OF	A	CWS
ARGONIA, CITY OF	A	CWS
ARGONIA, CITY OF	A	CWS
ARGONIA, CITY OF	A	CWS
ARGONIA, CITY OF	A	CWS
ARGONIA, CITY OF	A	CWS
ARGONIA, CITY OF	A	CWS
ARGONIA, CITY OF	A	CWS
ARGONIA, CITY OF	A	CWS
ARGONIA, CITY OF	A	CWS
ARGONIA, CITY OF	A	CWS
ARGONIA, CITY OF	A	CWS
ARGONIA, CITY OF	A	CWS
ARGONIA, CITY OF	A	CWS
ARGONIA, CITY OF	A	CWS
ARGONIA, CITY OF	A	CWS
ARGONIA, CITY OF	A	CWS
ARGONIA, CITY OF	A	CWS
ELGIN, CITY OF	A	CWS
ELGIN, CITY OF	A	CWS
ELGIN, CITY OF	A	CWS
ELGIN, CITY OF	A	CWS
ELGIN, CITY OF	A	CWS
ELGIN, CITY OF	A	CWS
ELGIN, CITY OF	A	CWS
ELGIN, CITY OF	A	CWS
BELLWOOD, VILLAGE OF	A	CWS
BELLWOOD, VILLAGE OF	A	CWS

1761	1,001-3,300	GW
1761	1,001-3,300	GW
1761	1,001-3,300	GW
1761	1,001-3,300	GW
3889	3,301-10,000	GW
3889	3,301-10,000	GW
3889	3,301-10,000	GW
110	101-500	GW
451	101-500	GW
451	101-500	GW
451	101-500	GW
451	101-500	GW
497	101-500	GW
497	101-500	GW
497	101-500	GW
497	101-500	GW
497	101-500	GW
497	101-500	GW
497	101-500	GW
497	101-500	GW
497	101-500	GW
497	101-500	GW
497	101-500	GW
497	101-500	GW
497	101-500	GW
497	101-500	GW
497	101-500	GW
497	101-500	GW
497	101-500	GW
497	101-500	GW
497	101-500	GW
497	101-500	GW
497	101-500	GW
497	101-500	GW
497	101-500	GW
497	101-500	GW
667	501-1,000	GW
667	501-1,000	GW
667	501-1,000	GW
667	501-1,000	GW
667	501-1,000	GW
667	501-1,000	GW
667	501-1,000	GW
667	501-1,000	GW
440	101-500	GW
440	101-500	GW

L	7/1/2013	1581	3889	0.012
L	10/1/2013	1583	3889	0.011
L	1/1/2014	1586	3889	0.011
L	4/1/2014	1590	3889	0.011
L	1/1/2014	3027	2873	0.012
L	4/1/2014	3028	2873	0.011
L	7/1/2014	3029	2873	0.011
L	7/1/2014	2518	12763	0.012
L	7/1/2013	309	3681	0.012
L	10/1/2013	310	3681	0.012
L	1/1/2014	311	3681	0.011
L	4/1/2014	312	3681	0.011
L	7/1/2008	3316	6282	0.012
L	10/1/2008	3317	6282	0.012
L	1/1/2009	3320	6282	0.012
L	4/1/2009	3323	6282	0.012
L	7/1/2009	3326	6282	0.012
L	10/1/2009	3328	6282	0.012
L	1/1/2010	3330	6282	0.012
L	4/1/2010	3333	6282	0.012
L	7/1/2010	3336	6282	0.012
L	10/1/2010	3338	6282	0.011
L	1/1/2011	3339	6282	0.012
L	4/1/2011	3342	6282	0.012
L	7/1/2011	3344	6282	0.012
L	10/1/2011	3347	6282	0.012
L	1/1/2012	3350	6282	0.012
L	4/1/2012	3353	6282	0.012
L	7/1/2012	3357	6282	0.012
L	10/1/2012	3358	6282	0.012
L	1/1/2013	3363	6282	0.012
L	4/1/2013	3365	6282	0.012
L	7/1/2013	3370	6282	0.012
L	10/1/2013	3374	6282	0.012
L	1/1/2014	3382	6282	0.012
L	4/1/2014	3384	6282	0.012
L	7/1/2014	3386	6282	0.012
L	10/1/2012	1	6026	0.013
L	1/1/2013	2	6026	0.013
L	4/1/2013	3	6026	0.014
L	7/1/2013	4	6026	0.015
L	10/1/2013	5	6026	0.015
L	1/1/2014	6	6026	0.015
L	4/1/2014	7	6026	0.015
L	7/1/2014	8	2702	0.013
L	10/1/2009	474006	7762	0.011
L	1/1/2010	474007	7762	0.012

9/30/2013	2013
12/31/2013	2013
3/31/2014	2014
6/30/2014	2014
3/31/2014	2014
6/30/2014	2014
9/30/2014	2014
9/30/2014	2014
9/30/2013	2013
12/31/2013	2013
3/31/2014	2014
6/30/2014	2014
9/30/2008	2008
12/31/2008	2008
3/31/2009	2009
6/30/2009	2009
9/30/2009	2009
12/31/2009	2009
3/31/2010	2010
6/30/2010	2010
9/30/2010	2010
12/31/2010	2010
3/31/2011	2011
6/30/2011	2011
9/30/2011	2011
12/31/2011	2011
3/31/2012	2012
6/30/2012	2012
9/30/2012	2012
12/31/2012	2012
3/31/2013	2013
6/30/2013	2013
9/30/2013	2013
12/31/2013	2013
3/31/2014	2014
6/30/2014	2014
9/30/2014	2014
12/31/2012	2012
3/31/2013	2013
6/30/2013	2013
9/30/2013	2013
12/31/2013	2013
3/31/2014	2014
6/30/2014	2014
9/30/2014	2014
12/31/2009	2009
3/31/2010	2010

07	NE	NE3102306
07	NE	NE3102306
07	NE	NE3102306
07	NE	NE3102306
07	NE	NE3102306
07	NE	NE3102306
07	NE	NE3102306
07	NE	NE3102306
07	NE	NE3102306
07	NE	NE3102306
07	NE	NE3102306
07	NE	NE3102306
07	NE	NE3102306
07	NE	NE3102306
07	NE	NE3102306
07	NE	NE3102306
07	NE	NE3102306
07	NE	NE3103304
07	NE	NE3103304
07	NE	NE3103304
07	NE	NE3103304
07	NE	NE3103304
07	NE	NE3103304
07	NE	NE3103304
07	NE	NE3103304
07	NE	NE3106101
07	NE	NE3106101
07	NE	NE3106101
07	NE	NE3106901
07	NE	NE3106901
07	NE	NE3106901
07	NE	NE3110908
07	NE	NE3110908
07	NE	NE3110908
07	NE	NE3114103
07	NE	NE3114103
07	NE	NE3114103
07	NE	NE3114103
07	NE	NE3114103
07	NE	NE3114103
07	NE	NE3114106
07	NE	NE3114106
07	NE	NE3114106
07	NE	NE3117502
07	NE	NE3117502
07	NE	NE3117502
07	NE	NE3117502

BELLWOOD, VILLAGE OF	A	CWS
BELLWOOD, VILLAGE OF	A	CWS
BELLWOOD, VILLAGE OF	A	CWS
BELLWOOD, VILLAGE OF	A	CWS
BELLWOOD, VILLAGE OF	A	CWS
BELLWOOD, VILLAGE OF	A	CWS
BELLWOOD, VILLAGE OF	A	CWS
BELLWOOD, VILLAGE OF	A	CWS
BELLWOOD, VILLAGE OF	A	CWS
BELLWOOD, VILLAGE OF	A	CWS
BELLWOOD, VILLAGE OF	A	CWS
BELLWOOD, VILLAGE OF	A	CWS
BELLWOOD, VILLAGE OF	A	CWS
BELLWOOD, VILLAGE OF	A	CWS
BELLWOOD, VILLAGE OF	A	CWS
BELLWOOD, VILLAGE OF	A	CWS
BELLWOOD, VILLAGE OF	A	CWS
LODGEPOLE, VILLAGE OF	A	CWS
LODGEPOLE, VILLAGE OF	A	CWS
LODGEPOLE, VILLAGE OF	A	CWS
LODGEPOLE, VILLAGE OF	A	CWS
LODGEPOLE, VILLAGE OF	A	CWS
LODGEPOLE, VILLAGE OF	A	CWS
LODGEPOLE, VILLAGE OF	A	CWS
LODGEPOLE, VILLAGE OF	A	CWS
RIVERTON, VILLAGE OF	A	CWS
RIVERTON, VILLAGE OF	A	CWS
RIVERTON, VILLAGE OF	A	CWS
OSHKOSH, CITY OF	A	CWS
OSHKOSH, CITY OF	A	CWS
OSHKOSH, CITY OF	A	CWS
PANAMA, VILLAGE OF	A	CWS
PANAMA, VILLAGE OF	A	CWS
PANAMA, VILLAGE OF	A	CWS
HUMPHREY, CITY OF	A	CWS
HUMPHREY, CITY OF	A	CWS
HUMPHREY, CITY OF	A	CWS
HUMPHREY, CITY OF	A	CWS
HUMPHREY, CITY OF	A	CWS
HUMPHREY, CITY OF	A	CWS
COLLEGE VIEW PARK	A	CWS
COLLEGE VIEW PARK	A	CWS
COLLEGE VIEW PARK	A	CWS
NORTH LOUP, VILLAGE OF	A	CWS
NORTH LOUP, VILLAGE OF	A	CWS
NORTH LOUP, VILLAGE OF	A	CWS
NORTH LOUP, VILLAGE OF	A	CWS

440	101-500	GW
440	101-500	GW
440	101-500	GW
440	101-500	GW
440	101-500	GW
440	101-500	GW
440	101-500	GW
440	101-500	GW
440	101-500	GW
440	101-500	GW
440	101-500	GW
440	101-500	GW
440	101-500	GW
440	101-500	GW
440	101-500	GW
440	101-500	GW
440	101-500	GW
318	101-500	GW
318	101-500	GW
318	101-500	GW
318	101-500	GW
318	101-500	GW
318	101-500	GW
318	101-500	GW
318	101-500	GW
89	<=100	GW
89	<=100	GW
89	<=100	GW
884	501-1,000	GW
884	501-1,000	GW
884	501-1,000	GW
253	101-500	GW
253	101-500	GW
253	101-500	GW
741	501-1,000	GW
741	501-1,000	GW
741	501-1,000	GW
741	501-1,000	GW
741	501-1,000	GW
741	501-1,000	GW
150	101-500	GW
150	101-500	GW
150	101-500	GW
295	101-500	GW
295	101-500	GW
295	101-500	GW
295	101-500	GW

L	4/1/2010	474008	7762	0.012
L	7/1/2010	474009	7762	0.013
L	10/1/2010	474010	7762	0.013
L	1/1/2011	474011	7762	0.013
L	4/1/2011	474012	7762	0.013
L	7/1/2011	474013	7762	0.011
L	10/1/2011	474014	7762	0.011
L	1/1/2012	474015	7762	0.011
L	4/1/2012	474016	7762	0.011
L	7/1/2012	474017	7762	0.011
L	10/1/2012	474018	7762	0.011
L	1/1/2013	474019	7762	0.011
L	4/1/2013	474020	7762	0.012
L	7/1/2013	474021	7762	0.012
L	10/1/2013	474022	7762	0.011
L	1/1/2014	474023	7762	0.011
L	7/1/2014	474025	7762	0.011
L	10/1/2012	312911	2804	0.012
L	1/1/2013	312912	2804	0.012
L	4/1/2013	312913	2804	0.012
L	7/1/2013	312914	2804	0.012
L	10/1/2013	312915	2804	0.012
L	1/1/2014	312916	2804	0.012
L	4/1/2014	312917	2804	0.012
L	7/1/2014	312918	2804	0.012
L	10/1/2012	416719	2695	0.011
L	4/1/2013	416721	2695	0.011
L	7/1/2013	416727	2695	0.012
L	1/1/2014	456006	3612	0.011
L	4/1/2014	456007	3612	0.011
L	7/1/2014	456008	3612	0.011
L	10/1/2013	498004	3068	0.011
L	1/1/2014	498005	3068	0.011
L	4/1/2014	498006	3068	0.011
L	4/1/2013	454721	8437	0.011
L	7/1/2013	454723	8437	0.011
L	10/1/2013	454725	8437	0.012
L	1/1/2014	454727	8437	0.012
L	4/1/2014	454728	8437	0.012
L	7/1/2014	454731	8437	0.013
P	4/1/2013	527310	10430	0.011
P	7/1/2013	527311	10430	0.011
P	7/1/2014	527316	10430	0.011
L	10/1/2009	533810	2084	0.011
L	1/1/2010	533811	2084	0.011
L	4/1/2010	533812	2084	0.011
L	7/1/2010	533813	2084	0.011

6/30/2010	2010
9/30/2010	2010
12/31/2010	2010
3/31/2011	2011
6/30/2011	2011
9/30/2011	2011
12/31/2011	2011
3/31/2012	2012
6/30/2012	2012
9/30/2012	2012
12/31/2012	2012
3/31/2013	2013
6/30/2013	2013
9/30/2013	2013
12/31/2013	2013
3/31/2014	2014
9/30/2014	2014
12/31/2012	2012
3/31/2013	2013
6/30/2013	2013
9/30/2013	2013
12/31/2013	2013
3/31/2014	2014
6/30/2014	2014
9/30/2014	2014
12/31/2012	2012
6/30/2013	2013
9/30/2013	2013
3/31/2014	2014
6/30/2014	2014
9/30/2014	2014
12/31/2013	2013
3/31/2014	2014
6/30/2014	2014
6/30/2013	2013
9/30/2013	2013
12/31/2013	2013
3/31/2014	2014
6/30/2014	2014
9/30/2014	2014
6/30/2013	2013
9/30/2013	2013
9/30/2014	2014
12/31/2009	2009
3/31/2010	2010
6/30/2010	2010
9/30/2010	2010

07	NE	NE3117502
07	NE	NE3117502
07	NE	NE3117502
07	NE	NE3117502
07	NE	NE3117502
07	NE	NE3117502
07	NE	NE3117502
07	NE	NE3117502
07	NE	NE3117502
07	NE	NE3117502
07	NE	NE3117502
07	NE	NE3117502
07	NE	NE3117502
07	NE	NE3117502
07	NE	NE3117502
07	NE	NE3117502
07	NE	NE3120023
07	NE	NE3120023
07	NE	NE3120023
07	NE	NE3120259
07	NE	NE3121294
07	NE	NE3121294
07	NE	NE3121294
07	NE	NE3121294
07	NE	NE3121294
07	NE	NE3121294
07	NE	NE3121294
07	NE	NE3121294
07	NE	NE3121294
07	NE	NE3121294
07	NE	NE3121294
07	NE	NE3121294
07	NE	NE3121294
07	NE	NE3121294
07	NE	NE3121294
08	MT	MT0000025
08	MT	MT0000025
08	MT	MT0000025
08	MT	MT0000232
08	MT	MT0000232
08	MT	MT0000232
08	MT	MT0000232
08	MT	MT0000232
08	MT	MT0000232
08	MT	MT0000232
08	MT	MT0000232
08	MT	MT0000232

NORTH LOUP, VILLAGE OF	A	CWS
NORTH LOUP, VILLAGE OF	A	CWS
NORTH LOUP, VILLAGE OF	A	CWS
NORTH LOUP, VILLAGE OF	A	CWS
NORTH LOUP, VILLAGE OF	A	CWS
NORTH LOUP, VILLAGE OF	A	CWS
NORTH LOUP, VILLAGE OF	A	CWS
NORTH LOUP, VILLAGE OF	A	CWS
NORTH LOUP, VILLAGE OF	A	CWS
NORTH LOUP, VILLAGE OF	A	CWS
NORTH LOUP, VILLAGE OF	A	CWS
NORTH LOUP, VILLAGE OF	A	CWS
NORTH LOUP, VILLAGE OF	A	CWS
NORTH LOUP, VILLAGE OF	A	CWS
NORTH LOUP, VILLAGE OF	A	CWS
NORTH LOUP, VILLAGE OF	A	CWS
PALISADE, VILLAGE OF	A	CWS
PALISADE, VILLAGE OF	A	CWS
PALISADE, VILLAGE OF	A	CWS
PRAIRIE HILL LEARNING CENTER	A	NTNCWS
THE PRAIRIE CLUB LLC	A	NTNCWS
THE PRAIRIE CLUB LLC	A	NTNCWS
THE PRAIRIE CLUB LLC	A	NTNCWS
THE PRAIRIE CLUB LLC	A	NTNCWS
THE PRAIRIE CLUB LLC	A	NTNCWS
THE PRAIRIE CLUB LLC	A	NTNCWS
THE PRAIRIE CLUB LLC	A	NTNCWS
THE PRAIRIE CLUB LLC	A	NTNCWS
THE PRAIRIE CLUB LLC	A	NTNCWS
THE PRAIRIE CLUB LLC	A	NTNCWS
THE PRAIRIE CLUB LLC	A	NTNCWS
THE PRAIRIE CLUB LLC	A	NTNCWS
THE PRAIRIE CLUB LLC	A	NTNCWS
THE PRAIRIE CLUB LLC	A	NTNCWS
TRAILER TERRACE	A	CWS
TRAILER TERRACE	A	CWS
TRAILER TERRACE	A	CWS
GORE HILL COUNTY WATER DIST	A	CWS
GORE HILL COUNTY WATER DIST	A	CWS
GORE HILL COUNTY WATER DIST	A	CWS
GORE HILL COUNTY WATER DIST	A	CWS
GORE HILL COUNTY WATER DIST	A	CWS
GORE HILL COUNTY WATER DIST	A	CWS
GORE HILL COUNTY WATER DIST	A	CWS
GORE HILL COUNTY WATER DIST	A	CWS
GORE HILL COUNTY WATER DIST	A	CWS

295	101-500	GW
295	101-500	GW
295	101-500	GW
295	101-500	GW
295	101-500	GW
295	101-500	GW
295	101-500	GW
295	101-500	GW
295	101-500	GW
295	101-500	GW
295	101-500	GW
295	101-500	GW
295	101-500	GW
295	101-500	GW
295	101-500	GW
295	101-500	GW
295	101-500	GW
380	101-500	GW
380	101-500	GW
380	101-500	GW
85	<=100	GW
25	<=100	GW
25	<=100	GW
25	<=100	GW
25	<=100	GW
25	<=100	GW
25	<=100	GW
25	<=100	GW
25	<=100	GW
25	<=100	GW
25	<=100	GW
25	<=100	GW
25	<=100	GW
25	<=100	GW
25	<=100	GW
25	<=100	GW
25	<=100	GW
200	101-500	GW
200	101-500	GW
200	101-500	GW
500	101-500	GW
500	101-500	GW
500	101-500	GW
500	101-500	GW
500	101-500	GW
500	101-500	GW
500	101-500	GW
500	101-500	GW
500	101-500	GW

L	10/1/2010	533814		0.011
L	1/1/2011	533816	2084	0.011
L	4/1/2011	533817	2084	0.012
L	7/1/2011	533818	2084	0.012
L	10/1/2011	533819	2084	0.013
L	1/1/2012	533823	2084	0.013
L	4/1/2012	533824	2084	0.012
L	7/1/2012	533825	2084	0.012
L	10/1/2012	533827	2084	0.011
L	1/1/2013	533829	2084	0.011
L	4/1/2013	533830	2084	0.012
L	7/1/2013	533831	2084	0.013
L	10/1/2013	533832	2084	0.013
L	1/1/2014	533834	2084	0.012
L	4/1/2014	533836	2084	0.013
L	7/1/2014	533839	2084	0.013
L	10/1/2013	416012	6359	0.011
L	1/1/2014	416015	6359	0.011
L	4/1/2014	416016	6359	0.011
P	4/1/2014	112410	4528	0.011
P	1/1/2011	2	13103	0.011
P	4/1/2011	3	13103	0.014
P	7/1/2011	4	13103	0.014
P	10/1/2011	5	13103	0.014
P	1/1/2012	6	13103	0.014
P	4/1/2012	7	13103	0.014
P	7/1/2012	8	13103	0.014
P	10/1/2012	9	13103	0.013
P	1/1/2013	10	13103	0.013
P	4/1/2013	11	13103	0.013
P	7/1/2013	12	13103	0.014
P	10/1/2013	13	13103	0.014
P	1/1/2014	14	13103	0.013
P	4/1/2014	15	13103	0.014
P	7/1/2014	16	13103	0.013
P	10/1/2011	4366014	755	0.042
P	1/1/2012	4366016	755	0.027
P	4/1/2012	4366020	755	0.019
P	4/1/2008	469008	2544	0.015
P	7/1/2008	469509	2544	0.015
P	10/1/2008	469609	2544	0.013
P	1/1/2009	469709	2544	0.015
P	4/1/2009	469809	4430	0.015
P	7/1/2009	469910	2544	0.016
P	10/1/2009	470010	2544	0.015
P	1/1/2010	470011	2544	0.015
P	4/1/2010	470012	2544	0.015

12/31/2010	2010
3/31/2011	2011
6/30/2011	2011
9/30/2011	2011
12/31/2011	2011
3/31/2012	2012
6/30/2012	2012
9/30/2012	2012
12/31/2012	2012
3/31/2013	2013
6/30/2013	2013
9/30/2013	2013
12/31/2013	2013
3/31/2014	2014
6/30/2014	2014
9/30/2014	2014
12/31/2013	2013
3/31/2014	2014
6/30/2014	2014
6/30/2014	2014
3/31/2011	2011
6/30/2011	2011
9/30/2011	2011
12/31/2011	2011
3/31/2012	2012
6/30/2012	2012
9/30/2012	2012
12/31/2012	2012
3/31/2013	2013
6/30/2013	2013
9/30/2013	2013
12/31/2013	2013
3/31/2014	2014
6/30/2014	2014
9/30/2014	2014
12/31/2011	2011
3/31/2012	2012
6/30/2012	2012
6/30/2008	2008
9/30/2008	2008
12/31/2008	2008
3/31/2009	2009
6/30/2009	2009
9/30/2009	2009
12/31/2009	2009
3/31/2010	2010
6/30/2010	2010

08	MT	MT0000232
08	MT	MT0000232
08	MT	MT0000232
08	MT	MT0000355
08	MT	MT0000355
08	MT	MT0000355
08	MT	MT0000355
08	MT	MT0000355
08	MT	MT0000355
08	MT	MT0000355
08	MT	MT0000355
08	MT	MT0000855
08	MT	MT0001452
08	MT	MT0001452
08	MT	MT0001452
08	MT	MT0001452
08	MT	MT0001452
08	MT	MT0001452
08	MT	MT0001452
08	MT	MT0001452
08	MT	MT0001452
08	MT	MT0001599
08	MT	MT0001599
08	MT	MT0001599
08	MT	MT0001599
08	MT	MT0001599
08	MT	MT0001599
08	MT	MT0001599
08	MT	MT0001599
08	MT	MT0001599
08	MT	MT0001599
08	MT	MT0001599
08	MT	MT0001599
08	MT	MT0001646
08	MT	MT0001646
08	MT	MT0001646
08	MT	MT0001778
08	MT	MT0001778
08	MT	MT0001778
08	MT	MT0001778
08	MT	MT0002590
08	MT	MT0002590
08	MT	MT0002590
08	MT	MT0002590
08	MT	MT0002590
08	MT	MT0002590
08	MT	MT0002590
08	MT	MT0002590

GORE HILL COUNTY WATER DIST	A	CWS
GORE HILL COUNTY WATER DIST	A	CWS
GORE HILL COUNTY WATER DIST	A	CWS
WESTBY TOWN OF	A	CWS
WESTBY TOWN OF	A	CWS
WESTBY TOWN OF	A	CWS
WESTBY TOWN OF	A	CWS
WESTBY TOWN OF	A	CWS
WESTBY TOWN OF	A	CWS
WESTBY TOWN OF	A	CWS
POTOMAC SCHOOL DIST 11	A	NTNCWS
GREEN MEADOW COUNTRY CLUB	A	NTNCWS
GREEN MEADOW COUNTRY CLUB	A	NTNCWS
GREEN MEADOW COUNTRY CLUB	A	NTNCWS
GREEN MEADOW COUNTRY CLUB	A	NTNCWS
GREEN MEADOW COUNTRY CLUB	A	NTNCWS
GREEN MEADOW COUNTRY CLUB	A	NTNCWS
GREEN MEADOW COUNTRY CLUB	A	NTNCWS
GREEN MEADOW COUNTRY CLUB	A	NTNCWS
GREEN MEADOW COUNTRY CLUB	A	NTNCWS
BIG SPUR TRAILER CT	A	CWS
BIG SPUR TRAILER CT	A	CWS
BIG SPUR TRAILER CT	A	CWS
BIG SPUR TRAILER CT	A	CWS
BIG SPUR TRAILER CT	A	CWS
BIG SPUR TRAILER CT	A	CWS
BIG SPUR TRAILER CT	A	CWS
BIG SPUR TRAILER CT	A	CWS
BIG SPUR TRAILER CT	A	CWS
BIG SPUR TRAILER CT	A	CWS
BIG SPUR TRAILER CT	A	CWS
MILFORD COLONY INC	A	CWS
MILFORD COLONY INC	A	CWS
MILFORD COLONY INC	A	CWS
ROCKPORT COLONY	A	CWS
ROCKPORT COLONY	A	CWS
ROCKPORT COLONY	A	CWS
ROCKPORT COLONY	A	CWS
BEAVERHEAD JACKSON WATER AND SEWER DIST	A	CWS
BEAVERHEAD JACKSON WATER AND SEWER DIST	A	CWS
BEAVERHEAD JACKSON WATER AND SEWER DIST	A	CWS
BEAVERHEAD JACKSON WATER AND SEWER DIST	A	CWS
BEAVERHEAD JACKSON WATER AND SEWER DIST	A	CWS
BEAVERHEAD JACKSON WATER AND SEWER DIST	A	CWS
BEAVERHEAD JACKSON WATER AND SEWER DIST	A	CWS
BEAVERHEAD JACKSON WATER AND SEWER DIST	A	CWS

500	101-500	GW
500	101-500	GW
500	101-500	GW
172	101-500	GW
172	101-500	GW
172	101-500	GW
172	101-500	GW
172	101-500	GW
172	101-500	GW
172	101-500	GW
172	101-500	GW
150	101-500	GW
471	101-500	GW
471	101-500	GW
471	101-500	GW
471	101-500	GW
471	101-500	GW
471	101-500	GW
471	101-500	GW
471	101-500	GW
471	101-500	GW
30	<=100	GW
30	<=100	GW
30	<=100	GW
30	<=100	GW
30	<=100	GW
30	<=100	GW
30	<=100	GW
30	<=100	GW
30	<=100	GW
30	<=100	GW
30	<=100	GW
67	<=100	GW
67	<=100	GW
67	<=100	GW
170	101-500	GW
170	101-500	GW
170	101-500	GW
170	101-500	GW
21	<=100	GW
21	<=100	GW
21	<=100	GW
21	<=100	GW
21	<=100	GW
21	<=100	GW
21	<=100	GW
21	<=100	GW

P	7/1/2010	470014	2544	0.014
P	10/1/2010	470015	2544	0.014
P	1/1/2011	470016	2544	0.014
L	1/1/2011	5407638	3123	0.024
L	4/1/2011	5407640	3123	0.023
L	7/1/2011	5407641	3123	0.021
L	1/1/2012	5407643	3123	0.093
L	4/1/2012	5407645	3123	0.029
L	7/1/2012	5407646	3123	0.032
L	4/1/2014	5407772	3123	0.021
L	7/1/2014	5407773	3123	0.02
L	7/1/2013	796550		0.015
P	10/1/2012	1372815	13535	0.014
P	1/1/2013	1372816	13535	0.015
P	4/1/2013	1372817	13535	0.015
P	7/1/2013	1372818	13535	0.015
P	10/1/2013	1372826	13535	0.015
P	1/1/2014	1372834	13535	0.015
P	4/1/2014	1372839	13535	0.012
P	7/1/2014	1372840	13535	0.014
P	10/1/2014	1372844	13535	0.017
P	7/1/2007	793907	12630	0.013
P	10/1/2007	794008	12630	0.011
P	1/1/2008	794808	12630	0.014
P	4/1/2008	795008	12630	0.012
P	7/1/2008	795209	12630	0.013
P	10/1/2008	795509	12630	0.013
P	1/1/2009	795609	12630	0.012
P	4/1/2009	795809	12630	0.014
P	7/1/2009	795911	12630	0.013
P	1/1/2010	795912	12630	0.013
P	10/1/2010	795921	12630	0.011
P	4/1/2009	1171415	16502	0.015
P	7/1/2009	1171414	16502	0.026
P	1/1/2010	1171411	16502	0.019
P	7/1/2011	1036009	12243	0.015
P	10/1/2011	1036010	12243	0.017
P	1/1/2012	1036012	12243	0.02
P	4/1/2012	1036013	12243	0.018
L	4/1/2009	1269319		0.046
L	7/1/2009	1269318	6138	0.047
L	10/1/2009	1269311	6138	0.48
L	1/1/2010	1269313	6138	0.049
L	4/1/2010	1269314	6138	0.047
L	7/1/2010	1269317	6138	0.049
L	10/1/2010	1269351	6138	0.049
L	1/1/2011	1269353	6138	0.05

9/30/2010	2010
12/31/2010	2010
3/31/2011	2011
3/31/2011	2011
6/30/2011	2011
9/30/2011	2011
3/31/2012	2012
6/30/2012	2012
9/30/2012	2012
6/30/2014	2014
9/30/2014	2014
9/30/2013	2013
12/31/2012	2012
3/31/2013	2013
6/30/2013	2013
9/30/2013	2013
12/31/2013	2013
3/31/2014	2014
6/30/2014	2014
9/30/2014	2014
12/31/2014	2014
9/30/2007	2007
12/31/2007	2007
3/31/2008	2008
6/30/2008	2008
9/30/2008	2008
12/31/2008	2008
3/31/2009	2009
6/30/2009	2009
9/30/2009	2009
3/31/2010	2010
12/31/2010	2010
6/30/2009	2009
9/30/2009	2009
3/31/2010	2010
9/30/2011	2011
12/31/2011	2011
3/31/2012	2012
6/30/2012	2012
6/30/2009	2009
9/30/2009	2009
12/31/2009	2009
3/31/2010	2010
6/30/2010	2010
9/30/2010	2010
12/31/2010	2010
3/31/2011	2011

08	MT	MT0002590
08	MT	MT0002590
08	MT	MT0002590
08	MT	MT0002590
08	MT	MT0002590
08	MT	MT0002590
08	MT	MT0002590
08	MT	MT0002590
08	MT	MT0002590
08	MT	MT0002590
08	MT	MT0002590
08	MT	MT0002590
08	MT	MT0002590
08	MT	MT0003556
08	MT	MT0003556
08	MT	MT0003556
08	MT	MT0003556
08	MT	MT0003556
08	MT	MT0003556
08	MT	MT0003556
08	MT	MT0003556
08	MT	MT0003556
08	MT	MT0003556
08	MT	MT0003556
08	MT	MT0003556
08	MT	MT0003614
08	MT	MT0003614
08	MT	MT0003614
08	MT	MT0003911
08	MT	MT0003911
08	MT	MT0003911
08	MT	MT0003911
08	MT	MT0003911
08	MT	MT0003911
08	MT	MT0004249
08	MT	MT0004249
08	MT	MT0004249
08	MT	MT0004249
08	MT	MT0004249
08	MT	MT0004249
08	MT	MT0004288
08	MT	MT0004288
08	MT	MT0004288
08	MT	MT0004288
08	MT	MT0004288
08	MT	MT0004288
08	MT	MT0004288
08	MT	MT0004288

BEAVERHEAD JACKSON WATER AND SEWER DIST	A	CWS
BEAVERHEAD JACKSON WATER AND SEWER DIST	A	CWS
BEAVERHEAD JACKSON WATER AND SEWER DIST	A	CWS
BEAVERHEAD JACKSON WATER AND SEWER DIST	A	CWS
BEAVERHEAD JACKSON WATER AND SEWER DIST	A	CWS
BEAVERHEAD JACKSON WATER AND SEWER DIST	A	CWS
BEAVERHEAD JACKSON WATER AND SEWER DIST	A	CWS
BEAVERHEAD JACKSON WATER AND SEWER DIST	A	CWS
BEAVERHEAD JACKSON WATER AND SEWER DIST	A	CWS
BEAVERHEAD JACKSON WATER AND SEWER DIST	A	CWS
BEAVERHEAD JACKSON WATER AND SEWER DIST	A	CWS
BEAVERHEAD JACKSON WATER AND SEWER DIST	A	CWS
BEAVERHEAD JACKSON WATER AND SEWER DIST	A	CWS
NORTH SHORE ESTATES HOA	A	CWS
NORTH SHORE ESTATES HOA	A	CWS
NORTH SHORE ESTATES HOA	A	CWS
NORTH SHORE ESTATES HOA	A	CWS
NORTH SHORE ESTATES HOA	A	CWS
NORTH SHORE ESTATES HOA	A	CWS
NORTH SHORE ESTATES HOA	A	CWS
NORTH SHORE ESTATES HOA	A	CWS
NORTH SHORE ESTATES HOA	A	CWS
NORTH SHORE ESTATES HOA	A	CWS
NORTH SHORE ESTATES HOA	A	CWS
JEFFERSON TRACTS ASSOC INC	A	CWS
JEFFERSON TRACTS ASSOC INC	A	CWS
JEFFERSON TRACTS ASSOC INC	A	CWS
SALISH SHORES TRADE WINDS COMM VILLAGE	A	CWS
SALISH SHORES TRADE WINDS COMM VILLAGE	A	CWS
SALISH SHORES TRADE WINDS COMM VILLAGE	A	CWS
SALISH SHORES TRADE WINDS COMM VILLAGE	A	CWS
SALISH SHORES TRADE WINDS COMM VILLAGE	A	CWS
SALISH SHORES TRADE WINDS COMM VILLAGE	A	CWS
CLARKS LOOKOUT	A	CWS
CLARKS LOOKOUT	A	CWS
CLARKS LOOKOUT	A	CWS
CLARKS LOOKOUT	A	CWS
CLARKS LOOKOUT	A	CWS
CLARKS LOOKOUT	A	CWS
BLUE CLOUD SUBDIVISION	A	CWS
BLUE CLOUD SUBDIVISION	A	CWS
BLUE CLOUD SUBDIVISION	A	CWS
BLUE CLOUD SUBDIVISION	A	CWS
BLUE CLOUD SUBDIVISION	A	CWS
BLUE CLOUD SUBDIVISION	A	CWS
BLUE CLOUD SUBDIVISION	A	CWS
BLUE CLOUD SUBDIVISION	A	CWS

21	<=100	GW
21	<=100	GW
21	<=100	GW
21	<=100	GW
21	<=100	GW
21	<=100	GW
21	<=100	GW
21	<=100	GW
21	<=100	GW
21	<=100	GW
21	<=100	GW
21	<=100	GW
21	<=100	GW
21	<=100	GW
65	<=100	GW
65	<=100	GW
65	<=100	GW
65	<=100	GW
65	<=100	GW
65	<=100	GW
65	<=100	GW
65	<=100	GW
65	<=100	GW
65	<=100	GW
65	<=100	GW
65	<=100	GW
65	<=100	GW
80	<=100	GW
80	<=100	GW
80	<=100	GW
215	101-500	GW
215	101-500	GW
215	101-500	GW
215	101-500	GW
215	101-500	GW
215	101-500	GW
62	<=100	GW
62	<=100	GW
62	<=100	GW
62	<=100	GW
62	<=100	GW
62	<=100	GW
50	<=100	GW
50	<=100	GW
50	<=100	GW
50	<=100	GW
50	<=100	GW
50	<=100	GW
50	<=100	GW
50	<=100	GW

L	4/1/2011	1269356	6138	0.051
L	7/1/2011	1269357	6138	0.049
L	10/1/2011	1269362	6138	0.05
L	1/1/2012	1269363	6138	0.051
L	4/1/2012	1269372	6138	0.049
L	7/1/2012	1269376	6138	0.049
L	10/1/2012	1269383	6138	0.049
L	1/1/2013	1269387	6138	0.049
L	4/1/2013	1269393		0.046
L	7/1/2013	1269396	6138	0.048
L	10/1/2013	1269447	6138	0.044
L	1/1/2014	1269449		0.051
L	4/1/2014	1269457	6138	0.05
P	10/1/2008	1432109	11957	0.014
P	1/1/2009	1432209	11957	0.013
P	4/1/2009	1432409	11957	0.013
P	7/1/2009	1432810	11957	0.014
P	10/1/2009	1432910	11957	14
P	7/1/2010	1432912	11957	0.013
P	10/1/2010	1432913	11957	0.013
P	1/1/2011	1432914	11957	0.013
P	4/1/2011	1432915	11957	0.014
P	7/1/2011	1432918	11957	0.014
P	10/1/2011	1432920	11957	0.015
P	7/1/2009	162313	6731	0.011
P	7/1/2010	162311	6731	0.011
P	10/1/2010	162314	6731	0.011
P	4/1/2011	4513	11963	0.032
P	7/1/2011	4514	11963	0.031
P	10/1/2011	4515	11963	0.03
P	1/1/2012	4516	11963	0.03
P	7/1/2012	4520	11963	0.034
P	10/1/2012	4525	11963	0.033
P	7/1/2013	43	20384	0.025
P	10/1/2013	45	20384	0.023
P	1/1/2014	46	20384	0.024
P	4/1/2014	47	20384	0.023
P	7/1/2014	48	20384	0.023
P	10/1/2014	49	20384	0.024
P	4/1/2011	2278	15092	0.015
P	7/1/2011	2279	15092	0.015
P	10/1/2011	2280	15092	0.015
P	1/1/2012	2281	15092	0.016
P	4/1/2012	2284	15092	0.016
P	7/1/2012	2286		0.016
P	10/1/2012	2287	15092	0.016
P	1/1/2013	2289	15092	0.016

6/30/2011	2011
9/30/2011	2011
12/31/2011	2011
3/31/2012	2012
6/30/2012	2012
9/30/2012	2012
12/31/2012	2012
3/31/2013	2013
6/30/2013	2013
9/30/2013	2013
12/31/2013	2013
3/31/2014	2014
6/30/2014	2014
12/31/2008	2008
3/31/2009	2009
6/30/2009	2009
9/30/2009	2009
12/31/2009	2009
9/30/2010	2010
12/31/2010	2010
3/31/2011	2011
6/30/2011	2011
9/30/2011	2011
12/31/2011	2011
9/30/2009	2009
9/30/2010	2010
12/31/2010	2010
6/30/2011	2011
9/30/2011	2011
12/31/2011	2011
3/31/2012	2012
9/30/2012	2012
12/31/2012	2012
9/30/2013	2013
12/31/2013	2013
3/31/2014	2014
6/30/2014	2014
9/30/2014	2014
12/31/2014	2014
6/30/2011	2011
9/30/2011	2011
12/31/2011	2011
3/31/2012	2012
6/30/2012	2012
9/30/2012	2012
12/31/2012	2012
3/31/2013	2013

08	MT	MT0004288
08	MT	MT0004288
08	MT	MT0004288
08	MT	MT0004288
08	MT	MT0004288
08	MT	MT0004288
08	MT	MT0004419
08	MT	MT0004419
08	MT	MT0004419
08	MT	MT0004419
08	MT	MT0004419
08	MT	MT0004419
08	MT	MT0004419
08	MT	MT0004419
08	MT	MT0004419
08	MT	MT0004419
08	MT	MT0004697
08	MT	MT0004697
08	MT	MT0004697
08	MT	MT0004697
08	MT	MT0004697
08	MT	MT0004697
08	MT	MT0004727
08	MT	MT0004727
08	MT	MT0004774
08	ND	ND2500509
08	ND	ND2500509
08	ND	ND2500509
08	ND	ND2500509
08	ND	ND2500509
08	ND	ND2500509
08	ND	ND2500509
08	ND	ND2500509
08	ND	ND2500509
08	ND	ND2500509
08	ND	ND2500509
08	ND	ND4101452
08	ND	ND4101452
08	ND	ND4101452
08	ND	ND4101452
08	ND	ND5100515
08	ND	ND5100515
08	ND	ND5100515
08	ND	ND5100515
08	ND	ND5100515
08	ND	ND5100515
08	ND	ND5100849

BLUE CLOUD SUBDIVISION	A	CWS
BLUE CLOUD SUBDIVISION	A	CWS
BLUE CLOUD SUBDIVISION	A	CWS
BLUE CLOUD SUBDIVISION	A	CWS
BLUE CLOUD SUBDIVISION	A	CWS
BLUE CLOUD SUBDIVISION	A	CWS
SPRING TREE RIDGE	A	CWS
SPRING TREE RIDGE	A	CWS
SPRING TREE RIDGE	A	CWS
SPRING TREE RIDGE	A	CWS
SPRING TREE RIDGE	A	CWS
SPRING TREE RIDGE	A	CWS
SPRING TREE RIDGE	A	CWS
SPRING TREE RIDGE	A	CWS
SPRING TREE RIDGE	A	CWS
SPRING TREE RIDGE	A	CWS
BROADWATER ESTATES	A	CWS
BROADWATER ESTATES	A	CWS
BROADWATER ESTATES	A	CWS
BROADWATER ESTATES	A	CWS
BROADWATER ESTATES	A	CWS
BROADWATER ESTATES	A	CWS
CITY LIGHTS COMMERCIAL SUBDIVISION	A	NTNCWS
CITY LIGHTS COMMERCIAL SUBDIVISION	A	NTNCWS
MONTANA CITY TOWER (UNAPPROVED)	A	NTNCWS
KARLSRUHE CITY OF	A	CWS
KARLSRUHE CITY OF	A	CWS
KARLSRUHE CITY OF	A	CWS
KARLSRUHE CITY OF	A	CWS
KARLSRUHE CITY OF	A	CWS
KARLSRUHE CITY OF	A	CWS
KARLSRUHE CITY OF	A	CWS
KARLSRUHE CITY OF	A	CWS
KARLSRUHE CITY OF	A	CWS
KARLSRUHE CITY OF	A	CWS
KARLSRUHE CITY OF	A	CWS
SUNDALE HUTTERIAN ASSOCIATION	A	CWS
SUNDALE HUTTERIAN ASSOCIATION	A	CWS
SUNDALE HUTTERIAN ASSOCIATION	A	CWS
SUNDALE HUTTERIAN ASSOCIATION	A	CWS
KENMARE CITY OF	A	CWS
KENMARE CITY OF	A	CWS
KENMARE CITY OF	A	CWS
KENMARE CITY OF	A	CWS
KENMARE CITY OF	A	CWS
KENMARE CITY OF	A	CWS
RYDER CITY OF	A	CWS

50	<=100	GW
50	<=100	GW
50	<=100	GW
50	<=100	GW
50	<=100	GW
50	<=100	GW
75	<=100	GW
75	<=100	GW
75	<=100	GW
75	<=100	GW
75	<=100	GW
75	<=100	GW
75	<=100	GW
75	<=100	GW
75	<=100	GW
75	<=100	GW
25	<=100	GW
25	<=100	GW
25	<=100	GW
25	<=100	GW
25	<=100	GW
25	<=100	GW
45	<=100	GW
45	<=100	GW
155	101-500	GW
82	<=100	GW
82	<=100	GW
82	<=100	GW
82	<=100	GW
82	<=100	GW
82	<=100	GW
82	<=100	GW
82	<=100	GW
82	<=100	GW
82	<=100	GW
82	<=100	GW
110	101-500	GW
110	101-500	GW
110	101-500	GW
110	101-500	GW
1096	1,001-3,300	GWP
1096	1,001-3,300	GWP
1096	1,001-3,300	GWP
1096	1,001-3,300	GWP
1096	1,001-3,300	GWP
1096	1,001-3,300	GWP
85	<=100	GWP

P	4/1/2013	2290	15092	0.014
P	7/1/2013	2291	15092	0.014
P	10/1/2013	2293		0.014
P	1/1/2014	2295	15092	0.014
P	4/1/2014	2296	15092	0.014
P	7/1/2014	2297	15092	0.015
P	7/1/2010	9114	16536	0.026
P	10/1/2010	9115	16536	0.024
P	1/1/2011	9119	16536	0.025
P	4/1/2011	9123	16536	0.024
P	7/1/2011	9126	16536	0.022
P	10/1/2011	9128	16536	0.029
P	1/1/2012	9130	16536	0.03
P	4/1/2012	9133	16536	0.026
P	7/1/2012	9134	16536	0.028
P	10/1/2012	9138	16536	0.017
P	7/1/2011	3	19505	0.012
P	10/1/2011	4	19505	0.012
P	1/1/2012	5	19505	0.012
P	4/1/2012	6	19505	0.019
P	7/1/2012	7	19505	0.014
P	10/1/2012	8	19505	0.015
P	7/1/2014	124	19781	0.0105
P	10/10/2014	125	19781	0.011
P	7/1/2014	198	20257	0.018
L	7/1/2008	27208		21.9
L	10/1/2008	27209		20.4
L	1/1/2009	27210		21.4
L	4/1/2009	27211		28.9
L	7/1/2009	27212		27.6
L	10/1/2009	27213		26.5
L	1/1/2010	27214		23.6
L	4/1/2010	27215		17.7
L	7/1/2010	27216		17.3
L	10/1/2010	27217		14
L	1/1/2011	27218		11.35
L	7/1/2008	42006		45.1
L	10/1/2008	42007		43.2
L	1/1/2009	42008		43.8
L	4/1/2009	42009		46.2
L	7/1/2008	101		13.3
L	10/1/2008	103		13.1
L	1/1/2009	104		14.1
L	4/1/2009	105		14.2
L	7/1/2009	106		14.6
L	10/1/2009	107		14.7
L	7/1/2008	65105		12.5

6/30/2013	2013
9/30/2013	2013
12/31/2013	2013
3/31/2014	2014
6/30/2014	2014
9/30/2014	2014
9/30/2010	2010
12/31/2010	2010
3/31/2011	2011
6/30/2011	2011
9/30/2011	2011
12/31/2011	2011
3/31/2012	2012
6/30/2012	2012
9/30/2012	2012
12/31/2012	2012
9/30/2011	2011
12/31/2011	2011
3/31/2012	2012
6/30/2012	2012
9/30/2012	2012
12/31/2012	2012
9/30/2014	2014
12/31/2014	2014
9/30/2014	2014
9/30/2008	2008
12/31/2008	2008
3/31/2009	2009
6/30/2009	2009
9/30/2009	2009
12/31/2009	2009
3/31/2010	2010
6/30/2010	2010
9/30/2010	2010
12/31/2010	2010
3/31/2011	2011
9/30/2008	2008
12/31/2008	2008
3/31/2009	2009
6/30/2009	2009
9/30/2008	2008
12/31/2008	2008
3/31/2009	2009
6/30/2009	2009
9/30/2009	2009
12/31/2009	2009
9/30/2008	2008

08	ND	ND5100849
08	ND	ND5100849
08	ND	ND5100849
08	ND	ND5100849
08	ND	ND5100849
08	ND	ND5100849
08	ND	ND5100849
08	ND	ND5100849
08	ND	ND5100849
08	ND	ND5100849
08	ND	ND5100849
08	ND	ND5100849
08	SD	SD4600938
08	SD	SD4600938
08	SD	SD4600938
08	SD	SD4600938
08	SD	SD4600938
08	SD	SD4600938
08	SD	SD4600938
08	SD	SD4600938
08	SD	SD4600938
08	SD	SD4600938
08	SD	SD4600938
08	SD	SD4600938
08	SD	SD4600938
08	SD	SD4600938
08	SD	SD4600938
08	SD	SD4600938
08	SD	SD4600938
08	SD	SD4600938
08	SD	SD4600938
08	SD	SD4600938
08	SD	SD4600938
08	SD	SD4600938
08	SD	SD4600938
08	SD	SD4600938
08	SD	SD4600939
08	SD	SD4600939
08	SD	SD4600939
08	SD	SD4600939
08	SD	SD4600939
08	SD	SD4600939
08	SD	SD4600939
08	SD	SD4600939
08	SD	SD4600939
08	SD	SD4600939
08	SD	SD4600939
08	SD	SD4600939

RYDER CITY OF	A	CWS
RYDER CITY OF	A	CWS
RYDER CITY OF	A	CWS
RYDER CITY OF	A	CWS
RYDER CITY OF	A	CWS
RYDER CITY OF	A	CWS
RYDER CITY OF	A	CWS
RYDER CITY OF	A	CWS
RYDER CITY OF	A	CWS
RYDER CITY OF	A	CWS
RYDER CITY OF	A	CWS
RYDER CITY OF	A	CWS
LITTLEBURG ELEMENTARY SCHOOL	A	NTNCWS
LITTLEBURG ELEMENTARY SCHOOL	A	NTNCWS
LITTLEBURG ELEMENTARY SCHOOL	A	NTNCWS
LITTLEBURG ELEMENTARY SCHOOL	A	NTNCWS
LITTLEBURG ELEMENTARY SCHOOL	A	NTNCWS
LITTLEBURG ELEMENTARY SCHOOL	A	NTNCWS
LITTLEBURG ELEMENTARY SCHOOL	A	NTNCWS
LITTLEBURG ELEMENTARY SCHOOL	A	NTNCWS
LITTLEBURG ELEMENTARY SCHOOL	A	NTNCWS
LITTLEBURG ELEMENTARY SCHOOL	A	NTNCWS
LITTLEBURG ELEMENTARY SCHOOL	A	NTNCWS
LITTLEBURG ELEMENTARY SCHOOL	A	NTNCWS
LITTLEBURG ELEMENTARY SCHOOL	A	NTNCWS
LITTLEBURG ELEMENTARY SCHOOL	A	NTNCWS
LITTLEBURG ELEMENTARY SCHOOL	A	NTNCWS
LITTLEBURG ELEMENTARY SCHOOL	A	NTNCWS
LITTLEBURG ELEMENTARY SCHOOL	A	NTNCWS
LITTLEBURG ELEMENTARY SCHOOL	A	NTNCWS
LITTLEBURG ELEMENTARY SCHOOL	A	NTNCWS
LITTLEBURG ELEMENTARY SCHOOL	A	NTNCWS
LITTLEBURG ELEMENTARY SCHOOL	A	NTNCWS
LITTLEBURG ELEMENTARY SCHOOL	A	NTNCWS
LAKEVIEW ELEMENTARY SCHOOL	A	NTNCWS
LAKEVIEW ELEMENTARY SCHOOL	A	NTNCWS
LAKEVIEW ELEMENTARY SCHOOL	A	NTNCWS
LAKEVIEW ELEMENTARY SCHOOL	A	NTNCWS
LAKEVIEW ELEMENTARY SCHOOL	A	NTNCWS
LAKEVIEW ELEMENTARY SCHOOL	A	NTNCWS
LAKEVIEW ELEMENTARY SCHOOL	A	NTNCWS
LAKEVIEW ELEMENTARY SCHOOL	A	NTNCWS
LAKEVIEW ELEMENTARY SCHOOL	A	NTNCWS
LAKEVIEW ELEMENTARY SCHOOL	A	NTNCWS
LAKEVIEW ELEMENTARY SCHOOL	A	NTNCWS

85	<=100	GWP
85	<=100	GWP
85	<=100	GWP
85	<=100	GWP
85	<=100	GWP
85	<=100	GWP
85	<=100	GWP
85	<=100	GWP
85	<=100	GWP
85	<=100	GWP
85	<=100	GWP
85	<=100	GWP
48	<=100	GW
48	<=100	GW
48	<=100	GW
48	<=100	GW
48	<=100	GW
48	<=100	GW
48	<=100	GW
48	<=100	GW
48	<=100	GW
48	<=100	GW
48	<=100	GW
48	<=100	GW
48	<=100	GW
48	<=100	GW
48	<=100	GW
48	<=100	GW
48	<=100	GW
48	<=100	GW
48	<=100	GW
48	<=100	GW
48	<=100	GW
48	<=100	GW
48	<=100	GW
48	<=100	GW
75	<=100	GW
75	<=100	GW
75	<=100	GW
75	<=100	GW
75	<=100	GW
75	<=100	GW
75	<=100	GW
75	<=100	GW
75	<=100	GW
75	<=100	GW
75	<=100	GW

L	10/1/2008	65106	12.3
L	1/1/2009	65107	13.7
L	4/1/2009	65108	14.1
L	7/1/2009	65109	14.9
L	10/1/2009	65110	14.8
L	1/1/2010	65111	12.8
L	4/1/2010	65112	13
L	7/1/2010	65113	15.8
L	10/1/2010	65114	16.8
L	1/1/2011	65115	18.88
L	4/1/2011	65116	19.1
L	7/1/2011	65117	12.8
L	7/1/2008	0800122	0.014
L	10/1/2008	0900123	0.013
L	1/1/2009	0900124	0.014
L	4/1/2009	0900125	0.014
L	7/1/2009	0900126	0.013
L	10/1/2009	1000128	0.014
L	1/1/2010	1000129	0.014
L	4/1/2010	1000130	0.014
L	7/1/2010	1000131	0.014
L	10/1/2010	1100132	0.013
L	1/1/2011	1100133	0.014
L	4/1/2011	1100134	0.014
L	7/1/2011	1100136	0.015
L	10/1/2011	1200137	0.015
L	1/1/2012	1200138	0.015
L	4/1/2012	1200139	0.015
L	7/1/2012	1200141	0.015
L	10/1/2012	1300145	0.014
L	1/1/2013	1300146	0.014
L	4/1/2013	1300148	0.015
L	7/1/2013	1300151	0.015
L	10/1/2013	1400152	0.015
L	1/1/2014	1400154	0.015
L	4/1/2014	1400155	0.015
L	7/1/2008	0800154	0.012
L	10/1/2008	0900155	0.012
L	1/1/2009	0900156	0.013
L	4/1/2009	0900157	0.013
L	7/1/2010	1000160	0.012
L	10/1/2010	1100161	0.012
L	1/1/2011	1100162	0.013
L	4/1/2011	1100163	0.013
L	7/1/2011	1100165	0.013
L	10/1/2011	1200166	0.013
L	1/1/2012	1200167	0.013

12/31/2008	2008
3/31/2009	2009
6/30/2009	2009
9/30/2009	2009
12/31/2009	2009
3/31/2010	2010
6/30/2010	2010
9/30/2010	2010
12/31/2010	2010
3/31/2011	2011
6/30/2011	2011
9/30/2011	2011
9/30/2008	2008
12/31/2008	2008
3/31/2009	2009
6/30/2009	2009
9/30/2009	2009
12/31/2009	2009
3/31/2010	2010
6/30/2010	2010
9/30/2010	2010
12/31/2010	2010
3/31/2011	2011
6/30/2011	2011
9/30/2011	2011
12/31/2011	2011
3/31/2012	2012
6/30/2012	2012
9/30/2012	2012
12/31/2012	2012
3/31/2013	2013
6/30/2013	2013
9/30/2013	2013
12/31/2013	2013
3/31/2014	2014
6/30/2014	2014
9/30/2008	2008
12/31/2008	2008
3/31/2009	2009
6/30/2009	2009
9/30/2010	2010
12/31/2010	2010
3/31/2011	2011
6/30/2011	2011
9/30/2011	2011
12/31/2011	2011
3/31/2012	2012

08	SD	SD4600939
08	SD	SD4600939
08	SD	SD4600939
08	SD	SD4600939
08	SD	SD4600939
08	SD	SD4600939
08	SD	SD4600939
08	SD	SD4600939
08	SD	SD4600939
08	SD	SD4602081
08	SD	SD4602232
08	UT	UTAH02014
08	UT	UTAH02014
08	UT	UTAH02014
08	UT	UTAH02014
08	UT	UTAH14068
08	UT	UTAH19025
08	UT	UTAH20004
08	UT	UTAH20060
08	WY	WY5600109
08	WY	WY5600611
08	WY	WY5600611
08	WY	WY5600611
08	WY	WY5600611
08	WY	WY5600611
08	WY	WY5600918
09	09	090400049
09	09	090400049
09	09	090400049
09	09	090400049
09	09	090400049
09	09	090400049
09	09	090400049
09	09	090400057
09	09	090400057
09	09	090400057
09	09	090400057
09	09	090400060
09	09	090400060
09	09	090400106
09	09	090400106
09	09	090400106
09	09	090400106
09	09	090400106
09	09	090400106
09	09	090400106
09	09	090400106

LAKEVIEW ELEMENTARY SCHOOL	A	NTNCWS
LAKEVIEW ELEMENTARY SCHOOL	A	NTNCWS
LAKEVIEW ELEMENTARY SCHOOL	A	NTNCWS
LAKEVIEW ELEMENTARY SCHOOL	A	NTNCWS
LAKEVIEW ELEMENTARY SCHOOL	A	NTNCWS
LAKEVIEW ELEMENTARY SCHOOL	A	NTNCWS
LAKEVIEW ELEMENTARY SCHOOL	A	NTNCWS
LAKEVIEW ELEMENTARY SCHOOL	A	NTNCWS
LAKEVIEW ELEMENTARY SCHOOL	A	NTNCWS
NEWDALE COLONY	A	CWS
SHIRT TAIL GULCH DEVELOPMENT	A	CWS
UKON WATER COMPANY	A	CWS
UKON WATER COMPANY	A	CWS
UKON WATER COMPANY	A	CWS
UKON WATER COMPANY	A	CWS
LIQUA DRY, INC	A	NTNCWS
WHITE MESA MILL	A	NTNCWS
GUNNISON CITY	A	CWS
CHESTER PARK WATER SYSTEM	A	CWS
LANCE CREEK WATER DISTRICT	A	CWS
GEORGIA-PACIFIC GYPSUM LLC	A	NTNCWS
GEORGIA-PACIFIC GYPSUM LLC	A	NTNCWS
GEORGIA-PACIFIC GYPSUM LLC	A	NTNCWS
GEORGIA-PACIFIC GYPSUM LLC	A	NTNCWS
GEORGIA-PACIFIC GYPSUM LLC	A	NTNCWS
FAIRWAY ESTATES	A	CWS
Dishchii' Bikoh Community School - BIA Charter	A	CWS
Dishchii' Bikoh Community School - BIA Charter	A	CWS
Dishchii' Bikoh Community School - BIA Charter	A	CWS
Dishchii' Bikoh Community School - BIA Charter	A	CWS
Dishchii' Bikoh Community School - BIA Charter	A	CWS
Dishchii' Bikoh Community School - BIA Charter	A	CWS
Dishchii' Bikoh Community School - BIA Charter	A	CWS
Second Mesa Day School - BIA	A	CWS
Second Mesa Day School - BIA	A	CWS
Second Mesa Day School - BIA	A	CWS
Second Mesa Day School - BIA	A	CWS
BIA San Carlos	A	NTNCWS
BIA San Carlos	A	NTNCWS
Polacca	A	CWS
Polacca	A	CWS
Polacca	A	CWS
Polacca	A	CWS
Polacca	A	CWS
Polacca	A	CWS
Polacca	A	CWS
Polacca	A	CWS

75	<=100	GW
75	<=100	GW
75	<=100	GW
75	<=100	GW
75	<=100	GW
75	<=100	GW
75	<=100	GW
75	<=100	GW
75	<=100	GW
72	<=100	GW
60	<=100	GW
1128	1,001-3,300	GW
1128	1,001-3,300	GW
1128	1,001-3,300	GW
1128	1,001-3,300	GW
35	<=100	GW
95	<=100	GW
3124	1,001-3,300	GW
120	101-500	GW
45	<=100	GW
90	<=100	GW
90	<=100	GW
90	<=100	GW
90	<=100	GW
90	<=100	GW
100	<=100	GW
535	501-1,000	GWP
535	501-1,000	GWP
535	501-1,000	GWP
535	501-1,000	GWP
535	501-1,000	GWP
535	501-1,000	GWP
535	501-1,000	GWP
376	101-500	GW
376	101-500	GW
376	101-500	GW
376	101-500	GW
2150	1,001-3,300	GW
2150	1,001-3,300	GW
2600	1,001-3,300	GW
2600	1,001-3,300	GW
2600	1,001-3,300	GW
2600	1,001-3,300	GW
2600	1,001-3,300	GW
2600	1,001-3,300	GW
2600	1,001-3,300	GW
2600	1,001-3,300	GW

L	4/1/2012	1200168		0.013
L	7/1/2012	1200170		0.013
L	10/1/2012	1300172		0.013
L	1/1/2013	1300173		0.012
L	4/1/2013	1300174		0.012
L	7/1/2013	1300177		0.013
L	10/1/2013	1400180		0.013
L	1/1/2014	1400182		0.013
L	4/1/2014	1400183		0.013
P	4/1/2013	1300121		0.014
P	4/1/2014	1400240		0.011
P	10/1/2011	9012482	5351	0.011475
P	10/1/2011	9012483	5354	0.014675
P	10/1/2011	9012484	5355	0.0107
P	10/1/2011	9012485	5358	0.01515
P	1/1/2012	25	11947	0.01365
P	1/1/2012	5034531	4152	0.01165
L	7/1/2012	4001534	4307	13.6
P	4/1/2012	9001520	4350	0.018
L	7/1/2007	4003585		0.03
P	4/1/2011	1114	15281	0.012
P	7/1/2011	1115	15281	0.012
P	10/1/2011	1111		0.012
P	1/1/2012	1116	15281	0.012
P	4/1/2012	1139		0.011
P	1/1/2010	2127		16
F	1/1/2009	040004902100512009	48	0.012
F	7/1/2009	040004902100572009	48	0.012
F	10/1/2009	0400049021005102009	48	0.012
F	1/1/2010	040004902100512010	48	0.012
F	4/1/2010	040004902100542010	48	0.012
F	10/1/2010	0400049021005102010	48	0.012
F	1/1/2011	040004902100512011	48	0.012
F	10/1/2012	0400057021005102012	1943264938	0.02895
F	1/1/2013	040005702100512013	1943264938	0.02895
F	4/1/2013	040005702100542013	1943264938	0.0275
F	7/1/2013	040005702100572013	1943264938	0.0275
F	4/1/2012	040006002100542012	59	0.024
F	7/1/2012	040006002100572012	59	0.024
N	10/1/2007	0400106021005102007	100	0.02
N	1/1/2008	040010602100512008	100	0.02
N	4/1/2008	040010602100542008	100	0.02
N	7/1/2008	040010602100572008	100	0.02
N	10/1/2008	0400106021005102008	100	0.02
N	1/1/2009	040010602100512009	100	0.02
N	4/1/2009	040010602100542009	100	0.02
N	7/1/2009	040010602100572009	100	0.02

6/30/2012	2012
9/30/2012	2012
12/31/2012	2012
3/31/2013	2013
6/30/2013	2013
9/30/2013	2013
12/31/2013	2013
3/31/2014	2014
6/30/2014	2014
6/30/2013	2013
6/30/2014	2014
9/30/2012	2012
9/30/2012	2012
9/30/2012	2012
9/30/2012	2012
12/31/2012	2012
12/31/2012	2012
6/30/2013	2013
6/30/2012	2012
9/30/2007	2007
6/30/2011	2011
9/30/2011	2011
12/31/2011	2011
3/31/2012	2012
6/30/2012	2012
3/31/2010	2010
3/31/2009	2009
9/30/2009	2009
12/31/2009	2009
3/31/2010	2010
6/30/2010	2010
12/31/2010	2010
3/31/2011	2011
12/31/2012	2012
3/31/2013	2013
6/30/2013	2013
9/30/2013	2013
6/30/2012	2012
9/30/2012	2012
12/31/2007	2007
3/31/2008	2008
6/30/2008	2008
9/30/2008	2008
12/31/2008	2008
3/31/2009	2009
6/30/2009	2009
9/30/2009	2009

09	09	090400106
09	09	090400106
09	09	090400106
09	09	090400106
09	09	090400106
09	09	090400106
09	09	090400106
09	09	090400106
09	09	090400106
09	09	090400106
09	09	090400106
09	09	090400106
09	09	090400106
09	09	090400106
09	09	090400106
09	09	090400106
09	09	090400106
09	09	090400106
09	09	090400106
09	09	090400106
09	09	090400107
09	09	090400107
09	09	090400107
09	09	090400107
09	09	090400107
09	09	090400107
09	09	090400107
09	09	090400107
09	09	090400107
09	09	090400107
09	09	090400107
09	09	090400107
09	09	090400107
09	09	090400107
09	09	090400107
09	09	090400107
09	09	090400107
09	09	090400107
09	09	090400107
09	09	090400107
09	09	090400107
09	09	090400107
09	09	090400107
09	09	090400107
09	09	090400107
09	09	090400107
09	09	090400107

Polacca	A	CWS
Polacca	A	CWS
Polacca	A	CWS
Polacca	A	CWS
Polacca	A	CWS
Polacca	A	CWS
Polacca	A	CWS
Polacca	A	CWS
Polacca	A	CWS
Polacca	A	CWS
Polacca	A	CWS
Polacca	A	CWS
Polacca	A	CWS
Polacca	A	CWS
Polacca	A	CWS
Polacca	A	CWS
Polacca	A	CWS
Polacca	A	CWS
Polacca	A	CWS
Polacca	A	CWS
Sipaulovi (Lower Sipaulovi/Lower Mishongnovi)	A	CWS
Sipaulovi (Lower Sipaulovi/Lower Mishongnovi)	A	CWS
Sipaulovi (Lower Sipaulovi/Lower Mishongnovi)	A	CWS
Sipaulovi (Lower Sipaulovi/Lower Mishongnovi)	A	CWS
Sipaulovi (Lower Sipaulovi/Lower Mishongnovi)	A	CWS
Sipaulovi (Lower Sipaulovi/Lower Mishongnovi)	A	CWS
Sipaulovi (Lower Sipaulovi/Lower Mishongnovi)	A	CWS
Sipaulovi (Lower Sipaulovi/Lower Mishongnovi)	A	CWS
Sipaulovi (Lower Sipaulovi/Lower Mishongnovi)	A	CWS
Sipaulovi (Lower Sipaulovi/Lower Mishongnovi)	A	CWS
Sipaulovi (Lower Sipaulovi/Lower Mishongnovi)	A	CWS
Sipaulovi (Lower Sipaulovi/Lower Mishongnovi)	A	CWS
Sipaulovi (Lower Sipaulovi/Lower Mishongnovi)	A	CWS
Sipaulovi (Lower Sipaulovi/Lower Mishongnovi)	A	CWS
Sipaulovi (Lower Sipaulovi/Lower Mishongnovi)	A	CWS
Sipaulovi (Lower Sipaulovi/Lower Mishongnovi)	A	CWS
Sipaulovi (Lower Sipaulovi/Lower Mishongnovi)	A	CWS
Sipaulovi (Lower Sipaulovi/Lower Mishongnovi)	A	CWS
Sipaulovi (Lower Sipaulovi/Lower Mishongnovi)	A	CWS
Sipaulovi (Lower Sipaulovi/Lower Mishongnovi)	A	CWS
Sipaulovi (Lower Sipaulovi/Lower Mishongnovi)	A	CWS
Sipaulovi (Lower Sipaulovi/Lower Mishongnovi)	A	CWS
Sipaulovi (Lower Sipaulovi/Lower Mishongnovi)	A	CWS
Sipaulovi (Lower Sipaulovi/Lower Mishongnovi)	A	CWS
Sipaulovi (Lower Sipaulovi/Lower Mishongnovi)	A	CWS
Sipaulovi (Lower Sipaulovi/Lower Mishongnovi)	A	CWS

2600	1,001-3,300	GW
2600	1,001-3,300	GW
2600	1,001-3,300	GW
2600	1,001-3,300	GW
2600	1,001-3,300	GW
2600	1,001-3,300	GW
2600	1,001-3,300	GW
2600	1,001-3,300	GW
2600	1,001-3,300	GW
2600	1,001-3,300	GW
2600	1,001-3,300	GW
2600	1,001-3,300	GW
2600	1,001-3,300	GW
2600	1,001-3,300	GW
2600	1,001-3,300	GW
2600	1,001-3,300	GW
2600	1,001-3,300	GW
2600	1,001-3,300	GW
2600	1,001-3,300	GW
2600	1,001-3,300	GW
523	501-1,000	GW
523	501-1,000	GW
523	501-1,000	GW
523	501-1,000	GW
523	501-1,000	GW
523	501-1,000	GW
523	501-1,000	GW
523	501-1,000	GW
523	501-1,000	GW
523	501-1,000	GW
523	501-1,000	GW
523	501-1,000	GW
523	501-1,000	GW
523	501-1,000	GW
523	501-1,000	GW
523	501-1,000	GW
523	501-1,000	GW
523	501-1,000	GW
523	501-1,000	GW
523	501-1,000	GW
523	501-1,000	GW
523	501-1,000	GW
523	501-1,000	GW
523	501-1,000	GW
523	501-1,000	GW
523	501-1,000	GW
523	501-1,000	GW
523	501-1,000	GW

N	10/1/2009	0400106021005102009	100	0.02
N	1/1/2010	040010602100512010	100	0.018
N	4/1/2010	040010602100542010	100	0.018
N	7/1/2010	040010602100572010	100	0.018
N	10/1/2010	0400106021005102010	100	0.016
N	1/1/2011	040010602100512011	100	0.017
N	4/1/2011	040010602100542011	100	0.017
N	7/1/2011	040010602100572011	100	0.01013
N	10/1/2011	0400106021005102011	100	0.01463
N	1/1/2012	040010602100512012	100	0.01463
N	4/1/2012	040010602100542012	100	0.01423
N	7/1/2012	040010602100572012	100	0.01408
N	10/1/2012	0400106021005102012	100	0.01408
N	1/1/2013	040010602100512013	100	0.01042
N	4/1/2013	040010602100542013	100	0.01042
N	7/1/2013	040010602100572013	100	0.018
N	10/1/2013	0400106021005102013	100	0.018
N	1/1/2014	040010602100512014	100	0.019
N	4/1/2014	040010602100542014	100	0.019
N	7/1/2014	040010602100572014	100	0.017
N	4/1/2007	040010702100542007	101	0.017
N	10/1/2007	0400107021005102007	101	0.017
N	1/1/2008	040010702100512008	101	0.01767
N	4/1/2008	040010702100542008	101	0.01767
N	7/1/2008	040010702100572008	101	0.01833
N	10/1/2008	0400107021005102008	101	0.01833
N	1/1/2009	040010702100512009	101	0.01955
N	4/1/2009	040010702100542009	101	0.01955
N	7/1/2009	040010702100572009	101	0.01877
N	10/1/2009	0400107021005102009	101	0.01838
N	1/1/2010	040010702100512010	101	0.01838
N	4/1/2010	040010702100542010	101	0.01865
N	7/1/2010	040010702100572010	101	0.01865
N	10/1/2010	0400107021005102010	101	0.01883
N	1/1/2011	040010702100512011	101	0.01883
N	4/1/2011	040010702100542011	101	0.01883
N	7/1/2011	040010702100572011	101	0.01875
N	10/1/2011	0400107021005102011	101	0.02037
N	1/1/2012	040010702100512012	101	0.02037
N	4/1/2012	040010702100542012	101	0.02255
N	7/1/2012	040010702100572012	101	0.02255
N	10/1/2012	0400107021005102012	101	0.01935
N	1/1/2013	040010702100512013	101	0.01927
N	4/1/2013	040010702100542013	101	0.01837
N	7/1/2013	040010702100572013	101	0.01837
N	10/1/2013	0400107021005102013	101	0.01837
N	1/1/2014	040010702100512014	101	0.0193

12/31/2009	2009
3/31/2010	2010
6/30/2010	2010
9/30/2010	2010
12/31/2010	2010
3/31/2011	2011
6/30/2011	2011
9/30/2011	2011
12/31/2011	2011
3/31/2012	2012
6/30/2012	2012
9/30/2012	2012
12/31/2012	2012
3/31/2013	2013
6/30/2013	2013
9/30/2013	2013
12/31/2013	2013
3/31/2014	2014
6/30/2014	2014
9/30/2014	2014
6/30/2007	2007
12/31/2007	2007
3/31/2008	2008
6/30/2008	2008
9/30/2008	2008
12/31/2008	2008
3/31/2009	2009
6/30/2009	2009
9/30/2009	2009
12/31/2009	2009
3/31/2010	2010
6/30/2010	2010
9/30/2010	2010
12/31/2010	2010
3/31/2011	2011
6/30/2011	2011
9/30/2011	2011
12/31/2011	2011
3/31/2012	2012
6/30/2012	2012
9/30/2012	2012
12/31/2012	2012
3/31/2013	2013
6/30/2013	2013
9/30/2013	2013
12/31/2013	2013
3/31/2014	2014

09	09	090400107
09	09	090400107
09	09	090400114
09	09	090400114
09	09	090400114
09	09	090400114
09	09	090400114
09	09	090400114
09	09	090400114
09	09	090400120
09	09	090400120
09	09	090400120
09	09	090400120
09	09	090400120
09	09	090400120
09	09	090400120
09	09	090400120
09	09	090400120
09	09	090400120
09	09	090400120
09	09	090400120
09	09	090400120
09	09	090400120
09	09	090400120
09	09	090400120
09	09	090400120
09	09	090400120
09	09	090400120
09	09	090400120
09	09	090400120
09	09	090400120
09	09	090400120
09	09	090400120
09	09	090400237
09	09	090400237
09	09	090400237
09	09	090400237
09	09	090400237
09	09	090400237
09	09	090400237
09	09	090400237
09	09	090400237
09	09	090400237
09	09	090400237
09	09	090400237
09	09	090400237
09	09	090400237
09	09	090400237

Sipaulovi (Lower Sipaulovi/Lower Mishongnovi)	A	CWS
Sipaulovi (Lower Sipaulovi/Lower Mishongnovi)	A	CWS
SCUA Upper Seven Mile	A	CWS
SCUA Upper Seven Mile	A	CWS
SCUA Upper Seven Mile	A	CWS
SCUA Upper Seven Mile	A	CWS
SCUA Upper Seven Mile	A	CWS
SCUA Upper Seven Mile	A	CWS
SCUA Upper Seven Mile	A	CWS
Yavapai Apache - Tunlii	A	CWS
Yavapai Apache - Tunlii	A	CWS
Yavapai Apache - Tunlii	A	CWS
Yavapai Apache - Tunlii	A	CWS
Yavapai Apache - Tunlii	A	CWS
Yavapai Apache - Tunlii	A	CWS
Yavapai Apache - Tunlii	A	CWS
Yavapai Apache - Tunlii	A	CWS
Yavapai Apache - Tunlii	A	CWS
Yavapai Apache - Tunlii	A	CWS
Yavapai Apache - Tunlii	A	CWS
Yavapai Apache - Tunlii	A	CWS
Yavapai Apache - Tunlii	A	CWS
Yavapai Apache - Tunlii	A	CWS
Yavapai Apache - Tunlii	A	CWS
Yavapai Apache - Tunlii	A	CWS
Yavapai Apache - Tunlii	A	CWS
Yavapai Apache - Tunlii	A	CWS
Yavapai Apache - Tunlii	A	CWS
Yavapai Apache - Tunlii	A	CWS
Yavapai Apache - Tunlii	A	CWS
Yavapai Apache - Tunlii	A	CWS
Yavapai Apache - Tunlii	A	CWS
Yavapai Apache - Tunlii	A	CWS
SCUA Soda Canyon	A	CWS
SCUA Soda Canyon	A	CWS
SCUA Soda Canyon	A	CWS
SCUA Soda Canyon	A	CWS
SCUA Soda Canyon	A	CWS
SCUA Soda Canyon	A	CWS
SCUA Soda Canyon	A	CWS
SCUA Soda Canyon	A	CWS
SCUA Soda Canyon	A	CWS
SCUA Soda Canyon	A	CWS
SCUA Soda Canyon	A	CWS
SCUA Soda Canyon	A	CWS
SCUA Soda Canyon	A	CWS
SCUA Soda Canyon	A	CWS
SCUA Soda Canyon	A	CWS

523	501-1,000	GW
523	501-1,000	GW
7992	3,301-10,000	GW
7992	3,301-10,000	GW
7992	3,301-10,000	GW
7992	3,301-10,000	GW
7992	3,301-10,000	GW
7992	3,301-10,000	GW
7992	3,301-10,000	GW
450	101-500	GW
450	101-500	GW
450	101-500	GW
450	101-500	GW
450	101-500	GW
450	101-500	GW
450	101-500	GW
450	101-500	GW
450	101-500	GW
450	101-500	GW
450	101-500	GW
450	101-500	GW
450	101-500	GW
450	101-500	GW
450	101-500	GW
450	101-500	GW
450	101-500	GW
450	101-500	GW
450	101-500	GW
450	101-500	GW
450	101-500	GW
450	101-500	GW
450	101-500	GW
160	101-500	GW
160	101-500	GW
160	101-500	GW
160	101-500	GW
160	101-500	GW
160	101-500	GW
160	101-500	GW
160	101-500	GW
160	101-500	GW
160	101-500	GW
160	101-500	GW
160	101-500	GW
160	101-500	GW
160	101-500	GW
160	101-500	GW

N	4/1/2014	040010702100542014	101	0.0193
N	7/1/2014	040010702100572014	101	0.0182
N	1/1/2013	040011402100512013	107	0.0223
N	4/1/2013	040011402100542013	107	0.01973
N	7/1/2013	040011402100572013	107	0.01973
N	10/1/2013	0400114021005102013	107	0.02017
N	1/1/2014	040011402100512014	107	0.0223
N	4/1/2014	040011402100542014	107	0.0223
N	7/1/2014	040011402100572014	107	0.0137
N	4/1/2009	040012002100542009	1943264947	0.0115
N	7/1/2009	040012002100572009	1943264947	0.01525
N	10/1/2009	0400120021005102009	1943264947	0.01895
N	1/1/2010	040012002100512010	1943264947	0.01855
N	4/1/2010	040012002100542010	1943264947	0.0173
N	7/1/2010	040012002100572010	1943264947	0.0179
N	10/1/2010	0400120021005102010	1943264947	0.01984
N	1/1/2011	040012002100512011	1943264947	0.02308
N	4/1/2011	040012002100542011	1943264947	0.0317
N	7/1/2011	040012002100572011	1943264947	0.0421
N	10/1/2011	0400120021005102011	1943264947	0.0421
N	1/1/2012	040012002100512012	1943264947	0.05848
N	4/1/2012	040012002100542012	1943264947	0.06345
N	7/1/2012	040012002100572012	1943264947	0.05765
N	10/1/2012	0400120021005102012	1943264947	0.05525
N	1/1/2013	040012002100512013	1943264947	0.05525
N	4/1/2013	040012002100542013	1943264947	0.06195
N	7/1/2013	040012002100572013	1943264947	0.0755
N	10/1/2013	0400120011005102013	1943264947	0.0683
N	10/1/2013	0400120021005102013	1943264947	0.07765
N	1/1/2014	040012002100512014	1943264947	0.0736
N	4/1/2014	040012002100542014	1943264947	0.0713
N	7/1/2014	040012002100572014	1943264947	0.0713
N	4/1/2008	040023702100542008	127	0.0525
N	7/1/2008	040023702100572008	127	0.05467
N	10/1/2008	0400237021005102008	127	0.05467
N	1/1/2009	040023702100512009	127	0.05467
N	4/1/2009	040023702100542009	127	0.05467
N	7/1/2009	040023702100572009	127	0.05467
N	10/1/2009	0400237021005102009	127	0.05467
N	1/1/2010	040023702100512010	127	0.05467
N	7/1/2010	040023702100572010	127	0.05467
N	10/1/2010	0400237021005102010	127	0.05467
N	1/1/2011	040023702100512011	127	0.05467
N	4/1/2011	040023702100542011	127	0.05467
N	7/1/2011	040023702100572011	127	0.0928
N	10/1/2011	0400237021005102011	127	0.0969
N	1/1/2012	040023702100512012	127	0.0969

6/30/2014	2014
9/30/2014	2014
3/31/2013	2013
6/30/2013	2013
9/30/2013	2013
12/31/2013	2013
3/31/2014	2014
6/30/2014	2014
9/30/2014	2014
6/30/2009	2009
9/30/2009	2009
12/31/2009	2009
3/31/2010	2010
6/30/2010	2010
9/30/2010	2010
12/31/2010	2010
3/31/2011	2011
6/30/2011	2011
9/30/2011	2011
12/31/2011	2011
3/31/2012	2012
6/30/2012	2012
9/30/2012	2012
12/31/2012	2012
3/31/2013	2013
6/30/2013	2013
9/30/2013	2013
12/31/2013	2013
12/31/2013	2013
3/31/2014	2014
6/30/2014	2014
9/30/2014	2014
6/30/2008	2008
9/30/2008	2008
12/31/2008	2008
3/31/2009	2009
6/30/2009	2009
9/30/2009	2009
12/31/2009	2009
3/31/2010	2010
9/30/2010	2010
12/31/2010	2010
3/31/2011	2011
6/30/2011	2011
9/30/2011	2011
12/31/2011	2011
3/31/2012	2012

09	09	090400237
09	09	090400237
09	09	090400237
09	09	090400237
09	09	090400237
09	09	090400237
09	09	090400237
09	09	090400237
09	09	090400237
09	09	090400237
09	09	090400259
09	09	090400259
09	09	090400259
09	09	090400259
09	09	090400259
09	09	090400259
09	09	090400259
09	09	090400259
09	09	090400259
09	09	090400259
09	09	090400259
09	09	090400259
09	09	090400259
09	09	090400259
09	09	090400259
09	09	090400259
09	09	090400259
09	09	090400259
09	09	090400259
09	09	090400394
09	09	090400394
09	09	090400394
09	09	090400394
09	09	090400394
09	09	090400394
09	09	090400394
09	09	090400394
09	09	090400394
09	09	090400394
09	09	090400394
09	09	090400394
09	09	090400394
09	09	090400394
09	09	090400394
09	09	090400394
09	09	090400394
09	09	090400394
09	09	090400394
09	09	090400394
09	09	090400394

SCUA Soda Canyon	A	CWS
SCUA Soda Canyon	A	CWS
SCUA Soda Canyon	A	CWS
SCUA Soda Canyon	A	CWS
SCUA Soda Canyon	A	CWS
SCUA Soda Canyon	A	CWS
SCUA Soda Canyon	A	CWS
SCUA Soda Canyon	A	CWS
SCUA Soda Canyon	A	CWS
SCUA Soda Canyon	A	CWS
Shungopavi	A	CWS
Shungopavi	A	CWS
Shungopavi	A	CWS
Shungopavi	A	CWS
Shungopavi	A	CWS
Shungopavi	A	CWS
Shungopavi	A	CWS
Shungopavi	A	CWS
Shungopavi	A	CWS
Shungopavi	A	CWS
Shungopavi	A	CWS
Shungopavi	A	CWS
Shungopavi	A	CWS
Shungopavi	A	CWS
Shungopavi	A	CWS
Shungopavi	A	CWS
Shungopavi	A	CWS
Mishongnovi (Upper Sipaulovi/Upper Mishongnovi)	A	CWS
Mishongnovi (Upper Sipaulovi/Upper Mishongnovi)	A	CWS
Mishongnovi (Upper Sipaulovi/Upper Mishongnovi)	A	CWS
Mishongnovi (Upper Sipaulovi/Upper Mishongnovi)	A	CWS
Mishongnovi (Upper Sipaulovi/Upper Mishongnovi)	A	CWS
Mishongnovi (Upper Sipaulovi/Upper Mishongnovi)	A	CWS
Mishongnovi (Upper Sipaulovi/Upper Mishongnovi)	A	CWS
Mishongnovi (Upper Sipaulovi/Upper Mishongnovi)	A	CWS
Mishongnovi (Upper Sipaulovi/Upper Mishongnovi)	A	CWS
Mishongnovi (Upper Sipaulovi/Upper Mishongnovi)	A	CWS
Mishongnovi (Upper Sipaulovi/Upper Mishongnovi)	A	CWS
Mishongnovi (Upper Sipaulovi/Upper Mishongnovi)	A	CWS
Mishongnovi (Upper Sipaulovi/Upper Mishongnovi)	A	CWS
Mishongnovi (Upper Sipaulovi/Upper Mishongnovi)	A	CWS
Mishongnovi (Upper Sipaulovi/Upper Mishongnovi)	A	CWS
Mishongnovi (Upper Sipaulovi/Upper Mishongnovi)	A	CWS
Mishongnovi (Upper Sipaulovi/Upper Mishongnovi)	A	CWS
Mishongnovi (Upper Sipaulovi/Upper Mishongnovi)	A	CWS
Mishongnovi (Upper Sipaulovi/Upper Mishongnovi)	A	CWS
Mishongnovi (Upper Sipaulovi/Upper Mishongnovi)	A	CWS

160	101-500	GW
160	101-500	GW
160	101-500	GW
160	101-500	GW
160	101-500	GW
160	101-500	GW
160	101-500	GW
160	101-500	GW
160	101-500	GW
160	101-500	GW
1500	1,001-3,300	GW
1500	1,001-3,300	GW
1500	1,001-3,300	GW
1500	1,001-3,300	GW
1500	1,001-3,300	GW
1500	1,001-3,300	GW
1500	1,001-3,300	GW
1500	1,001-3,300	GW
1500	1,001-3,300	GW
1500	1,001-3,300	GW
1500	1,001-3,300	GW
1500	1,001-3,300	GW
1500	1,001-3,300	GW
1500	1,001-3,300	GW
1500	1,001-3,300	GW
1500	1,001-3,300	GW
450	101-500	GW
450	101-500	GW
450	101-500	GW
450	101-500	GW
450	101-500	GW
450	101-500	GW
450	101-500	GW
450	101-500	GW
450	101-500	GW
450	101-500	GW
450	101-500	GW
450	101-500	GW
450	101-500	GW
450	101-500	GW
450	101-500	GW
450	101-500	GW
450	101-500	GW
450	101-500	GW
450	101-500	GW

N	4/1/2012	040023702100542012	127	0.07755
N	7/1/2012	040023702100572012	127	0.07755
N	10/1/2012	0400237021005102012	127	0.107
N	1/1/2013	040023702100512013	127	0.106
N	4/1/2013	040023702100542013	127	0.106
N	7/1/2013	040023702100572013	127	0.106
N	10/1/2013	0400237021005102013	127	0.10025
N	1/1/2014	040023702100512014	127	0.106
N	4/1/2014	040023702100542014	127	0.106
N	7/1/2014	040023702100572014	127	0.0554
N	4/1/2007	040025902100542007	140	0.014
N	10/1/2007	0400259021005102007	140	0.0145
N	1/1/2008	040025902100512008	140	0.0145
N	4/1/2008	040025902100542008	140	0.0145
N	7/1/2008	040025902100572008	140	0.015
N	10/1/2008	0400259021005102008	140	0.015
N	1/1/2009	040025902100512009	140	0.01475
N	4/1/2009	040025902100542009	140	0.0148
N	7/1/2009	040025902100572009	140	0.0148
N	10/1/2009	0400259021005102009	140	0.015
N	1/1/2010	040025902100512010	140	0.015
N	4/1/2010	040025902100542010	140	0.0145
N	7/1/2010	040025902100572010	140	0.01425
N	10/1/2010	0400259021005102010	140	0.01025
N	1/1/2014	040025902100512014	140	0.014
N	4/1/2014	040025902100542014	140	0.014
N	7/1/2014	040025902100572014	140	0.014
N	4/1/2007	040039402100542007	197	0.016
N	10/1/2007	0400394021005102007	197	0.018
N	1/1/2008	040039402100512008	197	0.01733
N	4/1/2008	040039402100542008	197	0.01733
N	7/1/2008	040039402100572008	197	0.018
N	10/1/2008	0400394021005102008	197	0.018
N	1/1/2009	040039402100512009	197	0.01785
N	4/1/2009	040039402100542009	197	0.01785
N	7/1/2009	040039402100572009	197	0.0174
N	10/1/2009	0400394021005102009	197	0.01693
N	1/1/2010	040039402100512010	197	0.01693
N	4/1/2010	040039402100542010	197	0.01775
N	7/1/2010	040039402100572010	197	0.01775
N	10/1/2010	0400394021005102010	197	0.01775
N	1/1/2011	040039402100512011	197	0.0176
N	4/1/2011	040039402100542011	197	0.0176
N	7/1/2011	040039402100572011	197	0.0175
N	10/1/2011	0400394021005102011	197	0.0185
N	1/1/2012	040039402100512012	197	0.01813
N	4/1/2012	040039402100542012	197	0.01913

6/30/2012	2012
9/30/2012	2012
12/31/2012	2012
3/31/2013	2013
6/30/2013	2013
9/30/2013	2013
12/31/2013	2013
3/31/2014	2014
6/30/2014	2014
9/30/2014	2014
6/30/2007	2007
12/31/2007	2007
3/31/2008	2008
6/30/2008	2008
9/30/2008	2008
12/31/2008	2008
3/31/2009	2009
6/30/2009	2009
9/30/2009	2009
12/31/2009	2009
3/31/2010	2010
6/30/2010	2010
9/30/2010	2010
12/31/2010	2010
3/31/2014	2014
6/30/2014	2014
9/30/2014	2014
6/30/2007	2007
12/31/2007	2007
3/31/2008	2008
6/30/2008	2008
9/30/2008	2008
12/31/2008	2008
3/31/2009	2009
6/30/2009	2009
9/30/2009	2009
12/31/2009	2009
3/31/2010	2010
6/30/2010	2010
9/30/2010	2010
12/31/2010	2010
3/31/2011	2011
6/30/2011	2011
9/30/2011	2011
12/31/2011	2011
3/31/2012	2012
6/30/2012	2012

09	09	090400394
09	09	090400394
09	09	090400394
09	09	090400394
09	09	090400394
09	09	090400394
09	09	090400394
09	09	090400394
09	09	090400394
09	09	090403011
09	09	090600156
09	09	090600156
09	09	090605130
09	09	090605130
09	09	090605130
09	09	090605130
09	09	090605130
09	09	090605130
09	09	090605130
09	09	090605130
09	09	090605130
09	09	090605130
09	09	090605130
09	09	090605130
09	09	090605130
09	09	090605130
09	09	090605130
09	09	090605130
09	09	090605130
09	09	090605130
09	09	090605130
09	09	090605130
09	09	090605130
09	09	090605130
09	09	090605130
09	09	090605130
09	AZ	AZ0402033
09	AZ	AZ0402033
09	AZ	AZ0402033
09	AZ	AZ0402033
09	AZ	AZ0402033
09	AZ	AZ0402033
09	AZ	AZ0402033
09	AZ	AZ0402043
09	AZ	AZ0402043
09	AZ	AZ0402043
09	AZ	AZ0402043

Mishongnovi (Upper Sipaulovi/Upper Mishongnovi)	A	CWS
Mishongnovi (Upper Sipaulovi/Upper Mishongnovi)	A	CWS
Mishongnovi (Upper Sipaulovi/Upper Mishongnovi)	A	CWS
Mishongnovi (Upper Sipaulovi/Upper Mishongnovi)	A	CWS
Mishongnovi (Upper Sipaulovi/Upper Mishongnovi)	A	CWS
Mishongnovi (Upper Sipaulovi/Upper Mishongnovi)	A	CWS
Mishongnovi (Upper Sipaulovi/Upper Mishongnovi)	A	CWS
Mishongnovi (Upper Sipaulovi/Upper Mishongnovi)	A	CWS
Mishongnovi (Upper Sipaulovi/Upper Mishongnovi)	A	CWS
Dzil Libei (Cameron) Elementary School	A	NTNCWS
Tule River Reservation Main	A	CWS
Tule River Reservation Main	A	CWS
Torres-Martinez Clinic	A	NTNCWS
Torres-Martinez Clinic	A	NTNCWS
Torres-Martinez Clinic	A	NTNCWS
Torres-Martinez Clinic	A	NTNCWS
Torres-Martinez Clinic	A	NTNCWS
Torres-Martinez Clinic	A	NTNCWS
Torres-Martinez Clinic	A	NTNCWS
Torres-Martinez Clinic	A	NTNCWS
Torres-Martinez Clinic	A	NTNCWS
Torres-Martinez Clinic	A	NTNCWS
Torres-Martinez Clinic	A	NTNCWS
Torres-Martinez Clinic	A	NTNCWS
Torres-Martinez Clinic	A	NTNCWS
Torres-Martinez Clinic	A	NTNCWS
Torres-Martinez Clinic	A	NTNCWS
Torres-Martinez Clinic	A	NTNCWS
Torres-Martinez Clinic	A	NTNCWS
Torres-Martinez Clinic	A	NTNCWS
Torres-Martinez Clinic	A	NTNCWS
Torres-Martinez Clinic	A	NTNCWS
Torres-Martinez Clinic	A	NTNCWS
Torres-Martinez Clinic	A	NTNCWS
Torres-Martinez Clinic	A	NTNCWS
TOMBSTONE CITY OF	A	CWS
TOMBSTONE CITY OF	A	CWS
TOMBSTONE CITY OF	A	CWS
TOMBSTONE CITY OF	A	CWS
TOMBSTONE CITY OF	A	CWS
TOMBSTONE CITY OF	A	CWS
TOMBSTONE CITY OF	A	CWS
MONTE VISTA WATER COMPANY	A	CWS
MONTE VISTA WATER COMPANY	A	CWS
MONTE VISTA WATER COMPANY	A	CWS
MONTE VISTA WATER COMPANY	A	CWS

450	101-500	GW
450	101-500	GW
450	101-500	GW
450	101-500	GW
450	101-500	GW
450	101-500	GW
450	101-500	GW
450	101-500	GW
450	101-500	GW
133	101-500	GW
2250	1,001-3,300	SW
2250	1,001-3,300	SW
266	101-500	GW
266	101-500	GW
266	101-500	GW
266	101-500	GW
266	101-500	GW
266	101-500	GW
266	101-500	GW
266	101-500	GW
266	101-500	GW
266	101-500	GW
266	101-500	GW
266	101-500	GW
266	101-500	GW
266	101-500	GW
266	101-500	GW
266	101-500	GW
266	101-500	GW
266	101-500	GW
266	101-500	GW
266	101-500	GW
266	101-500	GW
266	101-500	GW
266	101-500	GW
887	501-1,000	SW
887	501-1,000	SW
887	501-1,000	SW
887	501-1,000	SW
887	501-1,000	SW
887	501-1,000	SW
887	501-1,000	SW
150	101-500	GW
150	101-500	GW
150	101-500	GW
150	101-500	GW

N	7/1/2012	040039402100572012	197	0.01913
N	10/1/2012	0400394021005102012	197	0.018
N	1/1/2013	040039402100512013	197	0.018
N	4/1/2013	040039402100542013	197	0.01752
N	7/1/2013	040039402100572013	197	0.01752
N	10/1/2013	0400394021005102013	197	0.01752
N	1/1/2014	040039402100512014	197	0.0186
N	4/1/2014	040039402100542014	197	0.0186
N	7/1/2014	040039402100572014	197	0.0173
L	7/1/2014	040301102100572014	249	0.0341
N	1/1/2014	060015602100512014	333	0.015
N	7/1/2014	060015602100572014	333	0.016
N	7/1/2007	060513002100572007	405	0.015
N	10/1/2007	0605130021005102007	405	0.01233
N	1/1/2008	060513002100512008	405	0.01233
N	7/1/2009	060513002100572009	405	0.012
N	10/1/2009	0605130021005102009	405	0.012
N	1/1/2010	060513002100512010	405	0.012
N	4/1/2010	060513002100542010	405	0.012
N	7/1/2010	060513002100572010	405	0.012
N	10/1/2010	0605130021005102010	405	0.012
N	1/1/2011	060513002100512011	405	0.012
N	4/1/2011	060513002100542011	405	0.012
N	7/1/2011	060513002100572011	405	0.0115
N	10/1/2011	0605130021005102011	405	0.01133
N	1/1/2012	060513002100512012	405	0.01133
N	4/1/2012	060513002100542012	405	0.012
N	7/1/2012	060513002100572012	405	0.012
N	10/1/2012	0605130021005102012	405	0.013
N	1/1/2013	060513002100512013	405	0.01233
N	4/1/2013	060513002100542013	405	0.01333
N	7/1/2013	060513002100572013	405	0.01333
N	10/1/2013	0605130021005102013	405	0.01333
N	1/1/2014	060513002100512014	405	0.016
N	4/1/2014	060513002100542014	405	0.013
N	7/1/2014	060513002100572014	405	0.013
L	10/1/2008	29583	8662	0.012
L	1/1/2010	29599	8662	0.012
L	1/1/2012	29625	8662	0.011
L	4/1/2012	29627	8662	0.011
L	7/1/2013	29652	8662	0.011
L	10/1/2013	29657	8662	0.011
L	1/1/2014	29692	8662	0.011
P	10/1/2008	6952	8669	0.011
P	1/1/2009	6953	8669	0.011
P	4/1/2009	6954	8669	0.011
P	7/1/2009	6956	8669	0.011

9/30/2012	2012
12/31/2012	2012
3/31/2013	2013
6/30/2013	2013
9/30/2013	2013
12/31/2013	2013
3/31/2014	2014
6/30/2014	2014
9/30/2014	2014
9/30/2014	2014
3/31/2014	2014
9/30/2014	2014
9/30/2007	2007
12/31/2007	2007
3/31/2008	2008
9/30/2009	2009
12/31/2009	2009
3/31/2010	2010
6/30/2010	2010
9/30/2010	2010
12/31/2010	2010
3/31/2011	2011
6/30/2011	2011
9/30/2011	2011
12/31/2011	2011
3/31/2012	2012
6/30/2012	2012
9/30/2012	2012
12/31/2012	2012
3/31/2013	2013
6/30/2013	2013
9/30/2013	2013
12/31/2013	2013
3/31/2014	2014
6/30/2014	2014
9/30/2014	2014
12/31/2008	2008
3/31/2010	2010
3/31/2012	2012
6/30/2012	2012
9/30/2013	2013
12/31/2013	2013
3/31/2014	2014
12/31/2008	2008
3/31/2009	2009
6/30/2009	2009
9/30/2009	2009

09	AZ	AZ0402043
09	AZ	AZ0402043
09	AZ	AZ0402043
09	AZ	AZ0402043
09	AZ	AZ0402043
09	AZ	AZ0402043
09	AZ	AZ0403021
09	AZ	AZ0403021
09	AZ	AZ0403021
09	AZ	AZ0403021
09	AZ	AZ0404029
09	AZ	AZ0404029
09	AZ	AZ0404029
09	AZ	AZ0407660
09	AZ	AZ0407671
09	AZ	AZ0407671
09	AZ	AZ0407677
09	AZ	AZ0407677
09	AZ	AZ0408035
09	AZ	AZ0408035
09	AZ	AZ0408035
09	AZ	AZ0408035
09	AZ	AZ0408035
09	AZ	AZ0408035
09	AZ	AZ0408035
09	AZ	AZ0408035
09	AZ	AZ0408035
09	AZ	AZ0408035
09	AZ	AZ0408035
09	AZ	AZ0408035
09	AZ	AZ0408035
09	AZ	AZ0408035
09	AZ	AZ0408035
09	AZ	AZ0411557
09	AZ	AZ0411557
09	AZ	AZ0411557
09	AZ	AZ0411557
09	AZ	AZ0411557
09	AZ	AZ0411557
09	AZ	AZ0411557
09	AZ	AZ0411557
09	AZ	AZ0411557
09	AZ	AZ0411557
09	AZ	AZ0411557
09	AZ	AZ0411557
09	AZ	AZ0411557

MONTE VISTA WATER COMPANY	A	CWS
MONTE VISTA WATER COMPANY	A	CWS
MONTE VISTA WATER COMPANY	A	CWS
MONTE VISTA WATER COMPANY	A	CWS
MONTE VISTA WATER COMPANY	A	CWS
MONTE VISTA WATER COMPANY	A	CWS
WEST VILLAGE WATER COMPANY	A	CWS
WEST VILLAGE WATER COMPANY	A	CWS
WEST VILLAGE WATER COMPANY	A	CWS
WEST VILLAGE WATER COMPANY	A	CWS
JAKES CORNER WATER SYSTEM	A	CWS
JAKES CORNER WATER SYSTEM	A	CWS
JAKES CORNER WATER SYSTEM	A	CWS
SHANGRI LA RANCH	A	CWS
PEEKABOO WATER COOP	A	CWS
PEEKABOO WATER COOP	A	CWS
VALLEY VIEW WATER COMPANY	A	CWS
VALLEY VIEW WATER COMPANY	A	CWS
TRUXTON CANYON WATER COMPANY	A	CWS
TRUXTON CANYON WATER COMPANY	A	CWS
TRUXTON CANYON WATER COMPANY	A	CWS
TRUXTON CANYON WATER COMPANY	A	CWS
TRUXTON CANYON WATER COMPANY	A	CWS
TRUXTON CANYON WATER COMPANY	A	CWS
TRUXTON CANYON WATER COMPANY	A	CWS
TRUXTON CANYON WATER COMPANY	A	CWS
TRUXTON CANYON WATER COMPANY	A	CWS
TRUXTON CANYON WATER COMPANY	A	CWS
TRUXTON CANYON WATER COMPANY	A	CWS
TRUXTON CANYON WATER COMPANY	A	CWS
TRUXTON CANYON WATER COMPANY	A	CWS
TRUXTON CANYON WATER COMPANY	A	CWS
TRUXTON CANYON WATER COMPANY	A	CWS
NEW SADDLEBACK VISTA DWID	A	CWS
NEW SADDLEBACK VISTA DWID	A	CWS
NEW SADDLEBACK VISTA DWID	A	CWS
NEW SADDLEBACK VISTA DWID	A	CWS
NEW SADDLEBACK VISTA DWID	A	CWS
NEW SADDLEBACK VISTA DWID	A	CWS
NEW SADDLEBACK VISTA DWID	A	CWS
NEW SADDLEBACK VISTA DWID	A	CWS
NEW SADDLEBACK VISTA DWID	A	CWS
NEW SADDLEBACK VISTA DWID	A	CWS
NEW SADDLEBACK VISTA DWID	A	CWS
NEW SADDLEBACK VISTA DWID	A	CWS
NEW SADDLEBACK VISTA DWID	A	CWS

150	101-500	GW
150	101-500	GW
150	101-500	GW
150	101-500	GW
150	101-500	GW
150	101-500	GW
220	101-500	GW
220	101-500	GW
220	101-500	GW
220	101-500	GW
35	<=100	GW
35	<=100	GW
35	<=100	GW
160	101-500	GW
100	<=100	GW
100	<=100	GW
60	<=100	GW
60	<=100	GW
2126	1,001-3,300	GW
2126	1,001-3,300	GW
2126	1,001-3,300	GW
2126	1,001-3,300	GW
2126	1,001-3,300	GW
2126	1,001-3,300	GW
2126	1,001-3,300	GW
2126	1,001-3,300	GW
2126	1,001-3,300	GW
2126	1,001-3,300	GW
2126	1,001-3,300	GW
2126	1,001-3,300	GW
2126	1,001-3,300	GW
2126	1,001-3,300	GW
2126	1,001-3,300	GW
129	101-500	GW
129	101-500	GW
129	101-500	GW
129	101-500	GW
129	101-500	GW
129	101-500	GW
129	101-500	GW
129	101-500	GW
129	101-500	GW
129	101-500	GW
129	101-500	GW
129	101-500	GW
129	101-500	GW

P	10/1/2009	6961	8669	0.011
P	1/1/2010	6963	8669	0.011
P	4/1/2010	6964	8669	0.011
P	7/1/2010	6966	8669	0.011
P	10/1/2010	6969	8669	0.011
P	4/1/2012	6976	8669	0.012
P	7/1/2011	4846	8783	0.012
P	1/1/2013	4855	8783	0.011
P	4/1/2013	4863	8783	0.012
P	7/1/2013	4864	8783	0.011
P	1/1/2013	21	19361	0.013
P	4/1/2013	27	19361	0.013
P	7/1/2013	29	19361	0.013
M	4/1/2014	6433	160	0.012
M	10/1/2012	1519	9522	0.011
M	1/1/2013	1520	9522	0.011
P	4/1/2014	2368	9525	0.011
P	7/1/2014	2373	9525	0.011
P	10/1/2009	6158	183	0.012
P	1/1/2010	6160	183	0.012
P	4/1/2010	6162	183	0.012
P	7/1/2010	6165	183	0.013
P	10/1/2010	6171	183	0.012
P	1/1/2011	6172	183	0.012
P	4/1/2011	6195	183	0.015
P	7/1/2011	6193	183	0.012
P	10/1/2011	6200	183	0.016
P	1/1/2012	6202	183	0.016
P	4/1/2012	6205	183	0.013
P	7/1/2013	6247	183	0.013
P	10/1/2013	6250	183	0.013
P	1/1/2014	6249	183	0.013
P	4/1/2014	6251	183	0.013
P	7/1/2014	6268	183	0.013
P	10/1/2007	7633	10279	0.016
P	1/1/2008	7643	10279	0.016
P	7/1/2008	7651	10279	0.015
P	10/1/2008	7652	10279	0.015
P	4/1/2009	7660	10279	0.014
P	7/1/2009	7661	10279	0.014
P	10/1/2009	7662	10279	0.014
P	1/1/2010	7663	10279	0.014
P	4/1/2010	7664	10279	0.014
P	7/1/2010	7666	10279	0.014
P	10/1/2010	7668	10279	0.014
P	1/1/2011	7669	10279	0.014
P	7/1/2011	7670	10279	0.013

12/31/2009	2009
3/31/2010	2010
6/30/2010	2010
9/30/2010	2010
12/31/2010	2010
6/30/2012	2012
9/30/2011	2011
3/31/2013	2013
6/30/2013	2013
9/30/2013	2013
3/31/2013	2013
6/30/2013	2013
9/30/2013	2013
6/30/2014	2014
12/31/2012	2012
3/31/2013	2013
6/30/2014	2014
9/30/2014	2014
12/31/2009	2009
3/31/2010	2010
6/30/2010	2010
9/30/2010	2010
12/31/2010	2010
3/31/2011	2011
6/30/2011	2011
9/30/2011	2011
12/31/2011	2011
3/31/2012	2012
6/30/2012	2012
9/30/2013	2013
12/31/2013	2013
3/31/2014	2014
6/30/2014	2014
9/30/2014	2014
12/31/2007	2007
3/31/2008	2008
9/30/2008	2008
12/31/2008	2008
6/30/2009	2009
9/30/2009	2009
12/31/2009	2009
3/31/2010	2010
6/30/2010	2010
9/30/2010	2010
12/31/2010	2010
3/31/2011	2011
9/30/2011	2011

09	AZ	AZ0411557
09	AZ	AZ0411557
09	AZ	AZ0411557
09	AZ	AZ0411557
09	AZ	AZ0411557
09	AZ	AZ0411557
09	AZ	AZ0411557
09	AZ	AZ0411557
09	AZ	AZ0411557
09	AZ	AZ0411557
09	AZ	AZ0411712
09	AZ	AZ0411712
09	AZ	AZ0411712
09	AZ	AZ0411712
09	AZ	AZ0411712
09	AZ	AZ0411712
09	AZ	AZ0411712
09	AZ	AZ0411712
09	AZ	AZ0411712
09	AZ	AZ0411712
09	AZ	AZ0411712
09	AZ	AZ0411712
09	AZ	AZ0411712
09	AZ	AZ0411712
09	AZ	AZ0411712
09	AZ	AZ0411712
09	AZ	AZ0411712
09	AZ	AZ0411712
09	AZ	AZ0411712
09	AZ	AZ0411712
09	AZ	AZ0411712
09	AZ	AZ0411712
09	AZ	AZ0411712
09	AZ	AZ0413038
09	AZ	AZ0413038
09	AZ	AZ0413038
09	AZ	AZ0413038
09	AZ	AZ0413038
09	AZ	AZ0413038
09	AZ	AZ0413038
09	AZ	AZ0413038
09	AZ	AZ0413038
09	AZ	AZ0413038
09	AZ	AZ0413038
09	AZ	AZ0413038
09	AZ	AZ0413038
09	AZ	AZ0413038

NEW SADDLEBACK VISTA DWID	A	CWS
NEW SADDLEBACK VISTA DWID	A	CWS
NEW SADDLEBACK VISTA DWID	A	CWS
NEW SADDLEBACK VISTA DWID	A	CWS
NEW SADDLEBACK VISTA DWID	A	CWS
NEW SADDLEBACK VISTA DWID	A	CWS
NEW SADDLEBACK VISTA DWID	A	CWS
NEW SADDLEBACK VISTA DWID	A	CWS
NEW SADDLEBACK VISTA DWID	A	CWS
NEW SADDLEBACK VISTA DWID	A	CWS
ANTELOPE PEAK DWID	A	CWS
ANTELOPE PEAK DWID	A	CWS
ANTELOPE PEAK DWID	A	CWS
ANTELOPE PEAK DWID	A	CWS
ANTELOPE PEAK DWID	A	CWS
ANTELOPE PEAK DWID	A	CWS
ANTELOPE PEAK DWID	A	CWS
ANTELOPE PEAK DWID	A	CWS
ANTELOPE PEAK DWID	A	CWS
ANTELOPE PEAK DWID	A	CWS
ANTELOPE PEAK DWID	A	CWS
ANTELOPE PEAK DWID	A	CWS
ANTELOPE PEAK DWID	A	CWS
ANTELOPE PEAK DWID	A	CWS
ANTELOPE PEAK DWID	A	CWS
ANTELOPE PEAK DWID	A	CWS
ANTELOPE PEAK DWID	A	CWS
ANTELOPE PEAK DWID	A	CWS
ANTELOPE PEAK DWID	A	CWS
ANTELOPE PEAK DWID	A	CWS
ANTELOPE PEAK DWID	A	CWS
ANTELOPE PEAK DWID	A	CWS
ANTELOPE PEAK DWID	A	CWS
LAKE VERDE WATER COMPANY	A	CWS
LAKE VERDE WATER COMPANY	A	CWS
LAKE VERDE WATER COMPANY	A	CWS
LAKE VERDE WATER COMPANY	A	CWS
LAKE VERDE WATER COMPANY	A	CWS
LAKE VERDE WATER COMPANY	A	CWS
LAKE VERDE WATER COMPANY	A	CWS
LAKE VERDE WATER COMPANY	A	CWS
LAKE VERDE WATER COMPANY	A	CWS
LAKE VERDE WATER COMPANY	A	CWS
LAKE VERDE WATER COMPANY	A	CWS
LAKE VERDE WATER COMPANY	A	CWS
LAKE VERDE WATER COMPANY	A	CWS

129	101-500	GW
129	101-500	GW
129	101-500	GW
129	101-500	GW
129	101-500	GW
129	101-500	GW
129	101-500	GW
129	101-500	GW
129	101-500	GW
129	101-500	GW
60	<=100	GW
60	<=100	GW
60	<=100	GW
60	<=100	GW
60	<=100	GW
60	<=100	GW
60	<=100	GW
60	<=100	GW
60	<=100	GW
60	<=100	GW
60	<=100	GW
60	<=100	GW
60	<=100	GW
60	<=100	GW
60	<=100	GW
60	<=100	GW
60	<=100	GW
60	<=100	GW
60	<=100	GW
60	<=100	GW
60	<=100	GW
60	<=100	GW
60	<=100	GW
125	101-500	GW
125	101-500	GW
125	101-500	GW
125	101-500	GW
125	101-500	GW
125	101-500	GW
125	101-500	GW
125	101-500	GW
125	101-500	GW
125	101-500	GW
125	101-500	GW
125	101-500	GW
125	101-500	GW

P	10/1/2011	7677	10279	0.013
P	4/1/2012	7681	10279	0.013
P	7/1/2012	7684	10279	0.013
P	10/1/2012	7686	10279	0.013
P	4/1/2013	7692	10279	0.013
P	7/1/2013	7693	10279	0.013
P	10/1/2013	7699	10279	0.013
P	1/1/2014	7698	10279	0.013
P	4/1/2014	7703	10279	0.013
P	7/1/2014	7714	10279	0.013
M	10/1/2007	11549	10287	0.013
M	4/1/2008	11553	10287	0.013
M	7/1/2008	11560	10287	0.014
M	10/1/2008	11570	10287	0.014
M	1/1/2009	11594	10287	0.012
M	4/1/2009	11606	10287	0.012
M	7/1/2009	11611	10287	0.012
M	10/1/2009	11619	10287	0.011
M	1/1/2010	11628	10287	0.012
M	4/1/2010	11631	10287	0.011
M	10/1/2010	11655	10287	0.012
M	1/1/2011	11674	10287	0.012
M	7/1/2011	11700	10287	0.013
M	4/1/2012	11723	10287	0.012
M	7/1/2012	11727	10287	0.012
M	10/1/2012	11740	10287	0.012
M	1/1/2013	11794	10287	0.012
M	4/1/2013	11803	10287	0.012
M	7/1/2013	11819	10287	0.012
M	10/1/2013	11831	10287	0.012
M	1/1/2014	11829	10287	0.012
M	4/1/2014	11851	10287	0.013
M	7/1/2014	11860	10287	0.012
M	10/1/2007	4419	10384	0.023
M	10/1/2007	4420	10385	0.022
M	1/1/2008	4421	10384	0.026
M	1/1/2008	4422	10385	0.137
M	4/1/2008	4423	10385	0.082
M	4/1/2008	4424	10384	0.028
M	7/1/2008	4428	10384	0.026
M	7/1/2008	4429	10385	0.055
M	10/1/2008	4432	10384	0.026
M	10/1/2008	4433	10385	0.055
M	1/1/2009	4524	10385	0.027
M	4/1/2009	4438	10385	0.015
M	4/1/2009	4439	10384	0.023
M	7/1/2009	4442	10385	0.022

12/31/2011	2011
6/30/2012	2012
9/30/2012	2012
12/31/2012	2012
6/30/2013	2013
9/30/2013	2013
12/31/2013	2013
3/31/2014	2014
6/30/2014	2014
9/30/2014	2014
12/31/2007	2007
6/30/2008	2008
9/30/2008	2008
12/31/2008	2008
3/31/2009	2009
6/30/2009	2009
9/30/2009	2009
12/31/2009	2009
3/31/2010	2010
6/30/2010	2010
12/31/2010	2010
3/31/2011	2011
9/30/2011	2011
6/30/2012	2012
9/30/2012	2012
12/31/2012	2012
3/31/2013	2013
6/30/2013	2013
9/30/2013	2013
12/31/2013	2013
3/31/2014	2014
6/30/2014	2014
9/30/2014	2014
12/31/2007	2007
12/31/2007	2007
3/31/2008	2008
3/31/2008	2008
6/30/2008	2008
6/30/2008	2008
9/30/2008	2008
9/30/2008	2008
12/31/2008	2008
12/31/2008	2008
3/31/2009	2009
6/30/2009	2009
6/30/2009	2009
9/30/2009	2009

09	AZ	AZ0413038
09	AZ	AZ0413038
09	AZ	AZ0413038
09	AZ	AZ0413038
09	AZ	AZ0413038
09	AZ	AZ0413038
09	AZ	AZ0413038
09	AZ	AZ0413038
09	AZ	AZ0413038
09	AZ	AZ0413038
09	AZ	AZ0413038
09	AZ	AZ0413038
09	AZ	AZ0413038
09	AZ	AZ0413038
09	AZ	AZ0413038
09	AZ	AZ0413038
09	AZ	AZ0413038
09	AZ	AZ0413038
09	AZ	AZ0413038
09	AZ	AZ0413038
09	AZ	AZ0413038
09	AZ	AZ0413052
09	AZ	AZ0413052
09	AZ	AZ0413052
09	AZ	AZ0413052
09	AZ	AZ0413052
09	AZ	AZ0413052
09	AZ	AZ0413081
09	AZ	AZ0413081
09	AZ	AZ0413103
09	AZ	AZ0413103
09	AZ	AZ0413103
09	AZ	AZ0413103
09	AZ	AZ0413103
09	AZ	AZ0413103
09	AZ	AZ0413103
09	AZ	AZ0413103
09	AZ	AZ0413103
09	AZ	AZ0413103
09	AZ	AZ0413103
09	AZ	AZ0413103
09	AZ	AZ0413103
09	AZ	AZ0413103
09	AZ	AZ0413103
09	AZ	AZ0413103
09	AZ	AZ0413103

LAKE VERDE WATER COMPANY	A	CWS
LAKE VERDE WATER COMPANY	A	CWS
LAKE VERDE WATER COMPANY	A	CWS
LAKE VERDE WATER COMPANY	A	CWS
LAKE VERDE WATER COMPANY	A	CWS
LAKE VERDE WATER COMPANY	A	CWS
LAKE VERDE WATER COMPANY	A	CWS
LAKE VERDE WATER COMPANY	A	CWS
LAKE VERDE WATER COMPANY	A	CWS
LAKE VERDE WATER COMPANY	A	CWS
LAKE VERDE WATER COMPANY	A	CWS
LAKE VERDE WATER COMPANY	A	CWS
LAKE VERDE WATER COMPANY	A	CWS
LAKE VERDE WATER COMPANY	A	CWS
LAKE VERDE WATER COMPANY	A	CWS
LAKE VERDE WATER COMPANY	A	CWS
LAKE VERDE WATER COMPANY	A	CWS
LAKE VERDE WATER COMPANY	A	CWS
LAKE VERDE WATER COMPANY	A	CWS
LAKE VERDE WATER COMPANY	A	CWS
LAKE VERDE WATER COMPANY	A	CWS
LAKE VERDE WATER COMPANY	A	CWS
HUMBOLDT WATER SYSTEM	A	CWS
HUMBOLDT WATER SYSTEM	A	CWS
HUMBOLDT WATER SYSTEM	A	CWS
HUMBOLDT WATER SYSTEM	A	CWS
HUMBOLDT WATER SYSTEM	A	CWS
HUMBOLDT WATER SYSTEM	A	CWS
CAMP VERDE SCHOOL DIST 28	A	NTNCWS
CAMP VERDE SCHOOL DIST 28	A	NTNCWS
PINE VALLEY WATER COMPANY	A	CWS
PINE VALLEY WATER COMPANY	A	CWS
PINE VALLEY WATER COMPANY	A	CWS
PINE VALLEY WATER COMPANY	A	CWS
PINE VALLEY WATER COMPANY	A	CWS
PINE VALLEY WATER COMPANY	A	CWS
PINE VALLEY WATER COMPANY	A	CWS
PINE VALLEY WATER COMPANY	A	CWS
PINE VALLEY WATER COMPANY	A	CWS
PINE VALLEY WATER COMPANY	A	CWS
PINE VALLEY WATER COMPANY	A	CWS
PINE VALLEY WATER COMPANY	A	CWS
PINE VALLEY WATER COMPANY	A	CWS
PINE VALLEY WATER COMPANY	A	CWS
PINE VALLEY WATER COMPANY	A	CWS
PINE VALLEY WATER COMPANY	A	CWS

125	101-500	GW
125	101-500	GW
125	101-500	GW
125	101-500	GW
125	101-500	GW
125	101-500	GW
125	101-500	GW
125	101-500	GW
125	101-500	GW
125	101-500	GW
125	101-500	GW
125	101-500	GW
125	101-500	GW
125	101-500	GW
125	101-500	GW
125	101-500	GW
125	101-500	GW
125	101-500	GW
125	101-500	GW
125	101-500	GW
125	101-500	GW
125	101-500	GW
700	501-1,000	GW
700	501-1,000	GW
700	501-1,000	GW
700	501-1,000	GW
700	501-1,000	GW
700	501-1,000	GW
1500	1,001-3,300	GW
1500	1,001-3,300	GW
163	101-500	GW
163	101-500	GW
163	101-500	GW
163	101-500	GW
163	101-500	GW
163	101-500	GW
163	101-500	GW
163	101-500	GW
163	101-500	GW
163	101-500	GW
163	101-500	GW
163	101-500	GW
163	101-500	GW
163	101-500	GW
163	101-500	GW
163	101-500	GW
163	101-500	GW

M	7/1/2009	4443	10384	0.023
M	10/1/2009	4444	10384	0.023
M	10/1/2009	4445	10385	0.022
M	1/1/2010	4446	10385	0.022
M	1/1/2010	4447	10384	0.023
M	4/1/2010	4448	10385	0.023
M	4/1/2010	4449	10384	0.024
M	7/1/2010	4450	10384	0.024
M	7/1/2010	4451	10385	0.025
M	1/1/2011	4454	10385	0.027
M	1/1/2011	4457	10384	0.026
M	1/1/2012	4474	10385	0.026
M	1/1/2012	4475	10384	0.025
M	1/1/2012	4523	10385	0.025
M	4/1/2012	4480	10385	0.017
M	4/1/2012	4482	10384	0.013
M	7/1/2012	4483	10385	0.017
M	7/1/2012	4522	10384	0.025
M	10/1/2012	4520	10384	0.025
M	10/1/2012	4521	10385	0.025
M	4/1/2013	4517	10384	0.0125
M	4/1/2013	4518	10385	0.0125
P	4/1/2013	9738	324	0.018
P	7/1/2013	9745	324	0.018
P	10/1/2013	9774	324	0.02
P	1/1/2014	9773	324	0.017
P	4/1/2014	9781	324	0.018
P	7/1/2014	9793	324	0.018
L	4/1/2014	3463	10433	0.012
L	7/1/2014	3464	10433	0.015
P	10/1/2007	8113	10448	0.024
P	4/1/2008	8114	10448	0.028
P	7/1/2008	8116	10448	0.025
P	10/1/2008	8118	10448	0.026
P	1/1/2009	8119	10448	0.027
P	4/1/2009	8121	10448	0.026
P	7/1/2009	8122	10448	0.027
P	1/1/2010	8125	10448	0.019
P	4/1/2010	8126	10448	0.021
P	7/1/2010	8127	10448	0.021
P	10/1/2010	8128	10448	0.027
P	1/1/2011	8129	10448	0.023
P	7/1/2011	8130	10448	0.023
P	1/1/2012	8132	10448	0.026
P	4/1/2012	8134	10448	0.026
P	7/1/2012	8135	10448	0.026
P	10/1/2012	8139	10448	0.0265

9/30/2009	2009
12/31/2009	2009
12/31/2009	2009
3/31/2010	2010
3/31/2010	2010
6/30/2010	2010
6/30/2010	2010
9/30/2010	2010
9/30/2010	2010
3/31/2011	2011
3/31/2011	2011
3/31/2012	2012
3/31/2012	2012
3/31/2012	2012
6/30/2012	2012
6/30/2012	2012
9/30/2012	2012
9/30/2012	2012
12/31/2012	2012
12/31/2012	2012
6/30/2013	2013
6/30/2013	2013
6/30/2013	2013
9/30/2013	2013
12/31/2013	2013
3/31/2014	2014
6/30/2014	2014
9/30/2014	2014
6/30/2014	2014
9/30/2014	2014
12/31/2007	2007
6/30/2008	2008
9/30/2008	2008
12/31/2008	2008
3/31/2009	2009
6/30/2009	2009
9/30/2009	2009
3/31/2010	2010
6/30/2010	2010
9/30/2010	2010
12/31/2010	2010
3/31/2011	2011
9/30/2011	2011
3/31/2012	2012
6/30/2012	2012
9/30/2012	2012
12/31/2012	2012

09	AZ	AZ0413103
09	AZ	AZ0413103
09	AZ	AZ0413103
09	AZ	AZ0413103
09	AZ	AZ0413103
09	AZ	AZ0413103
09	AZ	AZ0413348
09	AZ	AZ0413348
09	AZ	AZ0413348
09	AZ	AZ0413348
09	AZ	AZ0413363
09	AZ	AZ0413363
09	AZ	AZ0413363
09	AZ	AZ0413363
09	AZ	AZ0413363
09	AZ	AZ0413363
09	AZ	AZ0413363
09	AZ	AZ0413419
09	AZ	AZ0413419
09	AZ	AZ0413419
09	AZ	AZ0413419
09	AZ	AZ0413419
09	AZ	AZ0413419
09	AZ	AZ0413419
09	AZ	AZ0413419
09	AZ	AZ0413419
09	AZ	AZ0413419
09	AZ	AZ0413419
09	AZ	AZ0413419
09	AZ	AZ0413419
09	AZ	AZ0413425
09	AZ	AZ0413513
09	AZ	AZ0413513
09	AZ	AZ0414018
09	AZ	AZ0414018
09	AZ	AZ0414018
09	AZ	AZ0414018
09	AZ	AZ0414018
09	AZ	AZ0414018
09	AZ	AZ0414018
09	AZ	AZ0414018
09	AZ	AZ0414018
09	AZ	AZ0414098
09	AZ	AZ0414098
09	AZ	AZ0414098
09	AZ	AZ0414098
09	AZ	AZ0414098

PINE VALLEY WATER COMPANY	A	CWS
PINE VALLEY WATER COMPANY	A	CWS
PINE VALLEY WATER COMPANY	A	CWS
PINE VALLEY WATER COMPANY	A	CWS
PINE VALLEY WATER COMPANY	A	CWS
PINE VALLEY WATER COMPANY	A	CWS
BUFFALO RUN MHP	A	CWS
BUFFALO RUN MHP	A	CWS
BUFFALO RUN MHP	A	CWS
BUFFALO RUN MHP	A	CWS
PAULDEN MINI MART	A	NTNCWS
PAULDEN MINI MART	A	NTNCWS
PAULDEN MINI MART	A	NTNCWS
PAULDEN MINI MART	A	NTNCWS
PAULDEN MINI MART	A	NTNCWS
PAULDEN MINI MART	A	NTNCWS
PAULDEN MINI MART	A	NTNCWS
MOUNTAIN VIEW MHP	A	CWS
MOUNTAIN VIEW MHP	A	CWS
MOUNTAIN VIEW MHP	A	CWS
MOUNTAIN VIEW MHP	A	CWS
MOUNTAIN VIEW MHP	A	CWS
MOUNTAIN VIEW MHP	A	CWS
MOUNTAIN VIEW MHP	A	CWS
MOUNTAIN VIEW MHP	A	CWS
MOUNTAIN VIEW MHP	A	CWS
MOUNTAIN VIEW MHP	A	CWS
MOUNTAIN VIEW MHP	A	CWS
MOUNTAIN VIEW MHP	A	CWS
MOUNTAIN VIEW MHP	A	CWS
RIO VERDE RV PARK	A	CWS
VERDE LAKES WATER - STILLWATER	A	CWS
VERDE LAKES WATER - STILLWATER	A	CWS
TACNA WATER MANAGEMENT COMPANY	A	CWS
TACNA WATER MANAGEMENT COMPANY	A	CWS
TACNA WATER MANAGEMENT COMPANY	A	CWS
TACNA WATER MANAGEMENT COMPANY	A	CWS
TACNA WATER MANAGEMENT COMPANY	A	CWS
TACNA WATER MANAGEMENT COMPANY	A	CWS
TACNA WATER MANAGEMENT COMPANY	A	CWS
TACNA WATER MANAGEMENT COMPANY	A	CWS
TACNA WATER MANAGEMENT COMPANY	A	CWS
SIERRA PACIFIC MOBILE MAN	A	CWS
SIERRA PACIFIC MOBILE MAN	A	CWS
SIERRA PACIFIC MOBILE MAN	A	CWS
SIERRA PACIFIC MOBILE MAN	A	CWS
SIERRA PACIFIC MOBILE MAN	A	CWS

163	101-500	GW
163	101-500	GW
163	101-500	GW
163	101-500	GW
163	101-500	GW
163	101-500	GW
190	101-500	GW
190	101-500	GW
190	101-500	GW
190	101-500	GW
14	<=100	GW
14	<=100	GW
14	<=100	GW
14	<=100	GW
14	<=100	GW
14	<=100	GW
14	<=100	GW
160	101-500	GW
160	101-500	GW
160	101-500	GW
160	101-500	GW
160	101-500	GW
160	101-500	GW
160	101-500	GW
160	101-500	GW
160	101-500	GW
160	101-500	GW
160	101-500	GW
160	101-500	GW
160	101-500	GW
213	101-500	GW
800	501-1,000	GW
800	501-1,000	GW
240	101-500	GW
240	101-500	GW
240	101-500	GW
240	101-500	GW
240	101-500	GW
240	101-500	GW
240	101-500	GW
240	101-500	GW
240	101-500	GW
816	501-1,000	GW
816	501-1,000	GW
816	501-1,000	GW
816	501-1,000	GW
816	501-1,000	GW

P	1/1/2013	8142	10448	0.026
P	4/1/2013	8147	10448	0.027
P	7/1/2013	8148	10448	0.026
P	10/1/2013	8169	10448	0.026
P	1/1/2014	8168	10448	0.026
P	7/1/2014	8174	10448	0.021
M	10/1/2013	9217	10590	0.024
M	1/1/2014	9216	10590	0.034
M	4/1/2014	9221	10590	0.03
M	7/1/2014	9224	10590	0.024
P	10/1/2012	1911	10595	0.0139
P	4/1/2013	1912	10595	0.014
P	7/1/2013	1913	10595	0.014
P	10/1/2013	1915	10595	0.014
P	1/1/2014	1914	10595	0.014
P	4/1/2014	1916	10595	0.014
P	7/1/2014	1917	10595	0.014
M	7/1/2011	6215	359	0.012
M	10/1/2011	6216	359	0.012
M	1/1/2012	6217	359	0.012
M	4/1/2012	6218	359	0.012
M	7/1/2012	6219	359	0.012
M	10/1/2012	6221	359	0.012
M	1/1/2013	6224	359	0.012
M	4/1/2013	6229	359	0.011
M	7/1/2013	6230	359	0.012
M	10/1/2013	6263	359	0.011
M	1/1/2014	6262	359	0.012
M	4/1/2014	6264	359	0.012
M	7/1/2014	6271	359	0.012
M	4/1/2014	1814	10620	0.011
P	10/1/2013	1303	10632	0.011
P	1/1/2014	1302	10632	0.012
P	1/1/2012	9859	373	0.021
P	4/1/2012	9864	373	0.021
P	10/1/2012	9869	373	0.023
P	1/1/2013	9911	373	0.026
P	4/1/2013	9920	373	0.024
P	7/1/2013	9921	373	0.023
P	10/1/2013	9962	373	0.024
P	4/1/2014	9965	373	0.024
P	7/1/2014	9982	373	0.025
P	10/1/2007	5521	10659	0.02
P	10/1/2008	5526	10659	0.021
P	4/1/2009	5530	10659	0.022
P	7/1/2009	5533	10659	0.022
P	10/1/2009	5535	10659	0.022

3/31/2013	2013
6/30/2013	2013
9/30/2013	2013
12/31/2013	2013
3/31/2014	2014
9/30/2014	2014
12/31/2013	2013
3/31/2014	2014
6/30/2014	2014
9/30/2014	2014
12/31/2012	2012
6/30/2013	2013
9/30/2013	2013
12/31/2013	2013
3/31/2014	2014
6/30/2014	2014
9/30/2014	2014
9/30/2011	2011
12/31/2011	2011
3/31/2012	2012
6/30/2012	2012
9/30/2012	2012
12/31/2012	2012
3/31/2013	2013
6/30/2013	2013
9/30/2013	2013
12/31/2013	2013
3/31/2014	2014
6/30/2014	2014
9/30/2014	2014
6/30/2014	2014
12/31/2013	2013
3/31/2014	2014
3/31/2012	2012
6/30/2012	2012
12/31/2012	2012
3/31/2013	2013
6/30/2013	2013
9/30/2013	2013
12/31/2013	2013
6/30/2014	2014
9/30/2014	2014
12/31/2007	2007
12/31/2008	2008
6/30/2009	2009
9/30/2009	2009
12/31/2009	2009

09	AZ	AZ0414098
09	AZ	AZ0414098
09	AZ	AZ0414098
09	AZ	AZ0414098
09	AZ	AZ0414098
09	AZ	AZ0414098
09	AZ	AZ0414098
09	AZ	AZ0414098
09	AZ	AZ0414098
09	AZ	AZ0414098
09	AZ	AZ0414098
09	AZ	AZ0414098
09	AZ	AZ0414098
09	AZ	AZ0414098
09	AZ	AZ0414098
09	AZ	AZ0415023
09	AZ	AZ0415023
09	AZ	AZ0415023
09	AZ	AZ0415023
09	AZ	AZ0415023
09	AZ	AZ0415023
09	AZ	AZ0415023
09	AZ	AZ0415023
09	AZ	AZ0415023
09	AZ	AZ0415023
09	AZ	AZ0415023
09	AZ	AZ0415023
09	AZ	AZ0415023
09	AZ	AZ0415038
09	AZ	AZ0415038
09	AZ	AZ0415038
09	CA	CA0600008
09	CA	CA0600008
09	CA	CA0600008
09	CA	CA0600008
09	CA	CA0600008
09	CA	CA0600008
09	CA	CA0600008
09	CA	CA0600008
09	CA	CA0600011
09	CA	CA0600011
09	CA	CA0600011
09	CA	CA0706028
09	CA	CA0706028
09	CA	CA0707602
09	CA	CA0707602
09	CA	CA0707602
09	CA	CA0707602

SIERRA PACIFIC MOBILE MAN	A	CWS
SIERRA PACIFIC MOBILE MAN	A	CWS
SIERRA PACIFIC MOBILE MAN	A	CWS
SIERRA PACIFIC MOBILE MAN	A	CWS
SIERRA PACIFIC MOBILE MAN	A	CWS
SIERRA PACIFIC MOBILE MAN	A	CWS
SIERRA PACIFIC MOBILE MAN	A	CWS
SIERRA PACIFIC MOBILE MAN	A	CWS
SIERRA PACIFIC MOBILE MAN	A	CWS
SIERRA PACIFIC MOBILE MAN	A	CWS
SIERRA PACIFIC MOBILE MAN	A	CWS
SIERRA PACIFIC MOBILE MAN	A	CWS
SIERRA PACIFIC MOBILE MAN	A	CWS
SIERRA PACIFIC MOBILE MAN	A	CWS
SIERRA PACIFIC MOBILE MAN	A	CWS
WENDEN DWID	A	CWS
WENDEN DWID	A	CWS
WENDEN DWID	A	CWS
WENDEN DWID	A	CWS
WENDEN DWID	A	CWS
WENDEN DWID	A	CWS
WENDEN DWID	A	CWS
WENDEN DWID	A	CWS
WENDEN DWID	A	CWS
WENDEN DWID	A	CWS
WENDEN DWID	A	CWS
WENDEN DWID	A	CWS
BOUSE WORLEY WATER SYSTEM	A	CWS
BOUSE WORLEY WATER SYSTEM	A	CWS
BOUSE WORLEY WATER SYSTEM	A	CWS
COLUSA CO. W.D. #1 - GRIMES	A	CWS
COLUSA CO. W.D. #1 - GRIMES	A	CWS
COLUSA CO. W.D. #1 - GRIMES	A	CWS
COLUSA CO. W.D. #1 - GRIMES	A	CWS
COLUSA CO. W.D. #1 - GRIMES	A	CWS
COLUSA CO. W.D. #1 - GRIMES	A	CWS
COLUSA CO. W.D. #1 - GRIMES	A	CWS
COLUSA CO. W.D. #1 - GRIMES	A	CWS
DEL ORO WATER CO.-WALNUT RANCH	A	CWS
DEL ORO WATER CO.-WALNUT RANCH	A	CWS
DEL ORO WATER CO.-WALNUT RANCH	A	CWS
KNIGHTSEN ELEMENTARY SCHOOL	A	NTNCWS
KNIGHTSEN ELEMENTARY SCHOOL	A	NTNCWS
BEACON WEST	A	CWS
BEACON WEST	A	CWS
BEACON WEST	A	CWS
BEACON WEST	A	CWS

816	501-1,000	GW
816	501-1,000	GW
816	501-1,000	GW
816	501-1,000	GW
816	501-1,000	GW
816	501-1,000	GW
816	501-1,000	GW
816	501-1,000	GW
816	501-1,000	GW
816	501-1,000	GW
816	501-1,000	GW
816	501-1,000	GW
816	501-1,000	GW
816	501-1,000	GW
816	501-1,000	GW
750	501-1,000	GW
750	501-1,000	GW
750	501-1,000	GW
750	501-1,000	GW
750	501-1,000	GW
750	501-1,000	GW
750	501-1,000	GW
750	501-1,000	GW
750	501-1,000	GW
750	501-1,000	GW
750	501-1,000	GW
750	501-1,000	GW
190	101-500	GW
190	101-500	GW
190	101-500	GW
500	101-500	GW
500	101-500	GW
500	101-500	GW
500	101-500	GW
500	101-500	GW
500	101-500	GW
500	101-500	GW
500	101-500	GW
182	101-500	GW
182	101-500	GW
182	101-500	GW
600	501-1,000	GW
600	501-1,000	GW
45	<=100	GW
45	<=100	GW
45	<=100	GW
45	<=100	GW

P	1/1/2010	5536	10659	0.023
P	4/1/2010	5537	10659	0.022
P	7/1/2010	5539	10659	0.022
P	10/1/2010	5546	10659	0.022
P	1/1/2011	5547	10659	0.021
P	7/1/2011	5550	10659	0.022
P	1/1/2012	5555	10659	0.023
P	4/1/2012	5556	10659	0.024
P	7/1/2012	5557	10659	0.024
P	10/1/2012	5558	10659	0.023
P	1/1/2013	5559	10659	0.023
P	4/1/2013	5566	10659	0.023
P	7/1/2013	5568	10659	0.023
P	1/1/2014	5571	10659	0.023
P	4/1/2014	5574	10659	0.022
P	10/1/2009	7852	389	0.011
P	1/1/2010	7853	389	0.013
P	4/1/2010	7854	389	0.011
P	7/1/2010	7855	389	0.012
P	10/1/2010	7858	389	0.011
P	10/1/2012	7862	389	0.013
P	1/1/2013	7864	389	0.013
P	4/1/2013	7870	389	0.014
P	7/1/2013	7873	389	0.015
P	10/1/2013	7880	389	0.014
P	1/1/2014	7879	389	0.014
P	4/1/2014	7881	389	0.014
M	1/1/2014	6637	10702	0.011
M	4/1/2014	6639	10702	0.011
M	7/1/2014	6641	10702	0.011
L	4/1/2009	921001		0.0255
L	7/1/2009	921002		0.0259
L	10/1/2009	1021003		0.0259
L	1/1/2010	1021004		0.027
L	4/1/2010	1021005		0.0269
L	7/1/2010	1021006		0.027
L	7/1/2011	1121007		0.026
L	7/1/2012	1221008		0.0258
L	4/1/2010	1021002		0.011
L	7/1/2010	1021003		0.014
L	7/1/2011	1121004		0.013
L	7/1/2009	1000001		12
L	4/1/2014	1400002		0.012
L	1/1/2008	800001		0.015
L	12/1/2008	900002		0.027
L	7/1/2011	1100003		0.028
L	10/1/2011	1200004		0.028

3/31/2010	2010
6/30/2010	2010
9/30/2010	2010
12/31/2010	2010
3/31/2011	2011
9/30/2011	2011
3/31/2012	2012
6/30/2012	2012
9/30/2012	2012
12/31/2012	2012
3/31/2013	2013
6/30/2013	2013
9/30/2013	2013
3/31/2014	2014
6/30/2014	2014
12/31/2009	2009
3/31/2010	2010
6/30/2010	2010
9/30/2010	2010
12/31/2010	2010
12/31/2012	2012
3/31/2013	2013
6/30/2013	2013
9/30/2013	2013
12/31/2013	2013
3/31/2014	2014
6/30/2014	2014
3/31/2014	2014
6/30/2014	2014
9/30/2014	2014
6/30/2009	2009
9/30/2009	2009
12/31/2009	2009
3/31/2010	2010
6/30/2010	2010
9/30/2010	2010
9/30/2011	2011
9/30/2012	2012
6/30/2010	2010
9/30/2010	2010
9/30/2011	2011
9/30/2009	2009
6/30/2014	2014
3/31/2008	2008
12/31/2008	2008
9/30/2011	2011
12/31/2011	2011

09	CA	CA0707602
09	CA	CA0707615
09	CA	CA0707615
09	CA	CA0707615
09	CA	CA0707615
09	CA	CA0707615
09	CA	CA0707615
09	CA	CA0707615
09	CA	CA0707615
09	CA	CA0707615
09	CA	CA1000042
09	CA	CA1000042
09	CA	CA1000042
09	CA	CA1000042
09	CA	CA1000042
09	CA	CA1000042
09	CA	CA1000042
09	CA	CA1000042
09	CA	CA1000042
09	CA	CA1000042
09	CA	CA1000042
09	CA	CA1000042
09	CA	CA1000053
09	CA	CA1000053
09	CA	CA1000053
09	CA	CA1000053
09	CA	CA1000053
09	CA	CA1000053
09	CA	CA1000053
09	CA	CA1000053
09	CA	CA1000053
09	CA	CA1000053
09	CA	CA1000053
09	CA	CA1000053
09	CA	CA1000053
09	CA	CA1000053
09	CA	CA1000053
09	CA	CA1000053
09	CA	CA1000053
09	CA	CA1000053
09	CA	CA1000053
09	CA	CA1000053
09	CA	CA1000053
09	CA	CA1000053
09	CA	CA1000072
09	CA	CA1000072
09	CA	CA1000072

BEACON WEST	A	CWS
DOUBLETREE RANCH WATER SYSTEM	A	CWS
DOUBLETREE RANCH WATER SYSTEM	A	CWS
DOUBLETREE RANCH WATER SYSTEM	A	CWS
DOUBLETREE RANCH WATER SYSTEM	A	CWS
DOUBLETREE RANCH WATER SYSTEM	A	CWS
DOUBLETREE RANCH WATER SYSTEM	A	CWS
DOUBLETREE RANCH WATER SYSTEM	A	CWS
DOUBLETREE RANCH WATER SYSTEM	A	CWS
DOUBLETREE RANCH WATER SYSTEM	A	CWS
FCWWD #40/SHAVER SPRINGS	A	CWS
FCWWD #40/SHAVER SPRINGS	A	CWS
FCWWD #40/SHAVER SPRINGS	A	CWS
FCWWD #40/SHAVER SPRINGS	A	CWS
FCWWD #40/SHAVER SPRINGS	A	CWS
FCWWD #40/SHAVER SPRINGS	A	CWS
FCWWD #40/SHAVER SPRINGS	A	CWS
FCWWD #40/SHAVER SPRINGS	A	CWS
FCWWD #40/SHAVER SPRINGS	A	CWS
FCWWD #40/SHAVER SPRINGS	A	CWS
FCWWD #40/SHAVER SPRINGS	A	CWS
FCWWD #40/SHAVER SPRINGS	A	CWS
LANARE COMMUNITY SERVICES DIST	A	CWS
LANARE COMMUNITY SERVICES DIST	A	CWS
LANARE COMMUNITY SERVICES DIST	A	CWS
LANARE COMMUNITY SERVICES DIST	A	CWS
LANARE COMMUNITY SERVICES DIST	A	CWS
LANARE COMMUNITY SERVICES DIST	A	CWS
LANARE COMMUNITY SERVICES DIST	A	CWS
LANARE COMMUNITY SERVICES DIST	A	CWS
LANARE COMMUNITY SERVICES DIST	A	CWS
LANARE COMMUNITY SERVICES DIST	A	CWS
LANARE COMMUNITY SERVICES DIST	A	CWS
LANARE COMMUNITY SERVICES DIST	A	CWS
LANARE COMMUNITY SERVICES DIST	A	CWS
LANARE COMMUNITY SERVICES DIST	A	CWS
LANARE COMMUNITY SERVICES DIST	A	CWS
LANARE COMMUNITY SERVICES DIST	A	CWS
LANARE COMMUNITY SERVICES DIST	A	CWS
LANARE COMMUNITY SERVICES DIST	A	CWS
LANARE COMMUNITY SERVICES DIST	A	CWS
LANARE COMMUNITY SERVICES DIST	A	CWS
LANARE COMMUNITY SERVICES DIST	A	CWS
SHAVER LAKE POINT #2	A	CWS
SHAVER LAKE POINT #2	A	CWS
SHAVER LAKE POINT #2	A	CWS

45	<=100	GW
49	<=100	GW
49	<=100	GW
49	<=100	GW
49	<=100	GW
49	<=100	GW
49	<=100	GW
49	<=100	GW
49	<=100	GW
49	<=100	GW
160	101-500	GW
160	101-500	GW
160	101-500	GW
160	101-500	GW
160	101-500	GW
160	101-500	GW
160	101-500	GW
160	101-500	GW
160	101-500	GW
160	101-500	GW
160	101-500	GW
160	101-500	GW
660	501-1,000	GW
660	501-1,000	GW
660	501-1,000	GW
660	501-1,000	GW
660	501-1,000	GW
660	501-1,000	GW
660	501-1,000	GW
660	501-1,000	GW
660	501-1,000	GW
660	501-1,000	GW
660	501-1,000	GW
660	501-1,000	GW
660	501-1,000	GW
660	501-1,000	GW
660	501-1,000	GW
660	501-1,000	GW
660	501-1,000	GW
660	501-1,000	GW
660	501-1,000	GW
660	501-1,000	GW
210	101-500	GW
210	101-500	GW
210	101-500	GW

L	4/1/2014	1400006	0.028
P	7/1/2006	600004	0.018
P	10/1/2006	700006	0.025
P	1/1/2007	700008	0.035
P	10/1/2007	800010	0.034
P	7/1/2008	800012	0.025
P	10/1/2008	900014	0.024
P	7/1/2011	1100018	0.025
P	10/1/2011	1200019	0.024
P	4/1/2014	1400021	0.022
L	1/1/2010	1023020	0.017
L	4/1/2010	1023021	0.018
L	7/1/2010	1023022	0.017
L	10/1/2010	1123023	0.019
L	1/1/2011	1123024	0.019
L	4/1/2011	1123025	0.012
L	7/1/2011	1123026	0.0121
L	10/1/2011	1223027	0.0138
L	1/1/2012	1223028	0.0138
L	4/1/2012	1223029	0.0138
L	7/1/2012	1223030	0.0138
L	1/1/2013	1223031	11.6
P	7/1/2007	812011	0.017
P	4/1/2009	923018	0.017
P	7/1/2009	923019	0.017
P	10/1/2009	1023021	0.017
P	1/1/2010	1023022	0.017
P	4/1/2010	1023023	0.017
P	7/1/2010	1023026	0.017
P	10/1/2010	1123027	0.029
P	1/1/2011	1123028	0.0164
P	4/1/2011	1123029	0.024
P	7/1/2011	1123031	0.0241
P	10/1/2011	1223032	0.022
P	1/1/2012	1223033	0.0225
P	4/1/2012	1223034	0.0228
P	7/1/2012	1223035	0.0215
P	10/1/2012	9600004	0.021
P	1/1/2013	9600005	20
P	4/1/2013	9600006	0.019
P	7/1/2013	9600007	20.3
P	10/1/2013	9600008	0.0208
P	1/1/2014	9600009	0.0208
P	4/1/2014	9600010	0.0208
P	10/1/2013	1123010	23.3
P	1/1/2014	1123011	0.039
P	4/1/2014	1123013	0.0345

6/30/2014	2014
9/30/2006	2006
12/31/2006	2006
3/31/2007	2007
12/31/2007	2007
9/30/2008	2008
12/31/2008	2008
9/30/2011	2011
12/31/2011	2011
6/30/2014	2014
3/31/2010	2010
6/30/2010	2010
9/30/2010	2010
12/31/2010	2010
3/31/2011	2011
6/30/2011	2011
9/30/2011	2011
12/31/2011	2011
3/31/2012	2012
6/30/2012	2012
9/30/2012	2012
3/31/2013	2013
9/30/2007	2007
6/30/2009	2009
9/30/2009	2009
12/31/2009	2009
3/31/2010	2010
6/30/2010	2010
9/30/2010	2010
12/31/2010	2010
3/31/2011	2011
6/30/2011	2011
9/30/2011	2011
12/31/2011	2011
3/31/2012	2012
6/30/2012	2012
9/30/2012	2012
12/31/2012	2012
3/31/2013	2013
6/30/2013	2013
9/30/2013	2013
12/31/2013	2013
3/31/2014	2014
6/30/2014	2014
12/31/2013	2013
3/31/2014	2014
6/30/2014	2014

09	CA	CA1000238
09	CA	CA1000238
09	CA	CA1000238
09	CA	CA1000238
09	CA	CA1000238
09	CA	CA1000238
09	CA	CA1000238
09	CA	CA1000238
09	CA	CA1000238
09	CA	CA1000238
09	CA	CA1000238
09	CA	CA1000238
09	CA	CA1000238
09	CA	CA1000238
09	CA	CA1000238
09	CA	CA1000238
09	CA	CA1000238
09	CA	CA1000238
09	CA	CA1000238
09	CA	CA1000238
09	CA	CA1000369
09	CA	CA1000369
09	CA	CA1000369
09	CA	CA1000369
09	CA	CA1000369
09	CA	CA1000369
09	CA	CA1000369
09	CA	CA1000369
09	CA	CA1000369
09	CA	CA1000369
09	CA	CA1000369
09	CA	CA1000369
09	CA	CA1000369
09	CA	CA1000369
09	CA	CA1000369
09	CA	CA1000369
09	CA	CA1000369
09	CA	CA1000369
09	CA	CA1000369
09	CA	CA1000369
09	CA	CA1000369
09	CA	CA1000472
09	CA	CA1000472
09	CA	CA1000472
09	CA	CA1000472
09	CA	CA1000472
09	CA	CA1000472

CAMDEN TRAILER PARK	A	CWS
CAMDEN TRAILER PARK	A	CWS
CAMDEN TRAILER PARK	A	CWS
CAMDEN TRAILER PARK	A	CWS
CAMDEN TRAILER PARK	A	CWS
CAMDEN TRAILER PARK	A	CWS
CAMDEN TRAILER PARK	A	CWS
CAMDEN TRAILER PARK	A	CWS
CAMDEN TRAILER PARK	A	CWS
CAMDEN TRAILER PARK	A	CWS
CAMDEN TRAILER PARK	A	CWS
CAMDEN TRAILER PARK	A	CWS
CAMDEN TRAILER PARK	A	CWS
CAMDEN TRAILER PARK	A	CWS
CAMDEN TRAILER PARK	A	CWS
CAMDEN TRAILER PARK	A	CWS
CAMDEN TRAILER PARK	A	CWS
CAMDEN TRAILER PARK	A	CWS
CAMDEN TRAILER PARK	A	CWS
CAMDEN TRAILER PARK	A	CWS
ZONNEVELD DAIRY	A	CWS
ZONNEVELD DAIRY	A	CWS
ZONNEVELD DAIRY	A	CWS
ZONNEVELD DAIRY	A	CWS
ZONNEVELD DAIRY	A	CWS
ZONNEVELD DAIRY	A	CWS
ZONNEVELD DAIRY	A	CWS
ZONNEVELD DAIRY	A	CWS
ZONNEVELD DAIRY	A	CWS
ZONNEVELD DAIRY	A	CWS
ZONNEVELD DAIRY	A	CWS
ZONNEVELD DAIRY	A	CWS
ZONNEVELD DAIRY	A	CWS
ZONNEVELD DAIRY	A	CWS
ZONNEVELD DAIRY	A	CWS
ZONNEVELD DAIRY	A	CWS
ZONNEVELD DAIRY	A	CWS
ZONNEVELD DAIRY	A	CWS
ZONNEVELD DAIRY	A	CWS
PG&E HELMS SUPPORT FACILITY	A	CWS
PG&E HELMS SUPPORT FACILITY	A	CWS
PG&E HELMS SUPPORT FACILITY	A	CWS
PG&E HELMS SUPPORT FACILITY	A	CWS
PG&E HELMS SUPPORT FACILITY	A	CWS
PG&E HELMS SUPPORT FACILITY	A	CWS

75	<=100	GW
75	<=100	GW
75	<=100	GW
75	<=100	GW
75	<=100	GW
75	<=100	GW
75	<=100	GW
75	<=100	GW
75	<=100	GW
75	<=100	GW
75	<=100	GW
75	<=100	GW
75	<=100	GW
75	<=100	GW
75	<=100	GW
75	<=100	GW
75	<=100	GW
75	<=100	GW
75	<=100	GW
75	<=100	GW
139	101-500	GW
139	101-500	GW
139	101-500	GW
139	101-500	GW
139	101-500	GW
139	101-500	GW
139	101-500	GW
139	101-500	GW
139	101-500	GW
139	101-500	GW
139	101-500	GW
139	101-500	GW
139	101-500	GW
139	101-500	GW
139	101-500	GW
139	101-500	GW
139	101-500	GW
139	101-500	GW
139	101-500	GW
139	101-500	GW
40	<=100	GW
40	<=100	GW
40	<=100	GW
40	<=100	GW
40	<=100	GW
40	<=100	GW

P	7/1/2009	923004	0.0168
P	10/1/2009	1023005	0.0319
P	1/1/2010	1023006	0.0261
P	4/1/2010	1023007	0.0261
P	7/1/2010	1023008	0.0307
P	10/1/2010	1123009	0.031
P	1/1/2011	1123010	0.0325
P	4/1/2011	1123011	0.0315
P	7/1/2011	1123012	0.0301
P	10/1/2011	1223013	0.0294
P	1/1/2012	1223014	0.0294
P	4/1/2012	1223015	0.0243
P	7/1/2012	1223016	0.0319
P	10/1/2012	1223017	0.0325
P	1/1/2013	1223018	32.4
P	4/1/2013	1223019	0.0315
P	7/1/2013	1223020	30.5
P	10/1/2013	1223021	0.0305
P	1/1/2014	1223022	0.031
P	4/1/2014	1223024	0.0305
P	4/1/2009	923002	0.012
P	7/1/2009	923003	0.0345
P	10/1/2009	1023004	0.035
P	1/1/2010	1023006	0.034
P	4/1/2010	1023007	0.024
P	7/1/2010	1023009	0.022
P	10/1/2010	1123010	0.023
P	1/1/2011	1123011	0.034
P	4/1/2011	1123012	0.034
P	7/1/2011	1123015	0.0337
P	10/1/2011	1223016	0.034
P	1/1/2012	1223017	0.034
P	4/1/2012	1223018	0.034
P	7/1/2012	1223021	0.0343
P	10/1/2012	1223022	0.0348
P	1/1/2013	1223023	35.3
P	4/1/2013	1223024	0.0353
P	7/1/2013	1223026	35.3
P	10/1/2013	1223027	0.0345
P	1/1/2014	1223028	0.034
P	4/1/2014	1223029	0.0335
P	1/1/2009	923001	0.041
P	4/1/2009	923003	0.041
P	7/1/2009	923004	0.0398
P	10/1/2009	1023005	0.035
P	1/1/2010	1023006	0.039
P	4/1/2010	1023007	0.037

9/30/2009	2009
12/31/2009	2009
3/31/2010	2010
6/30/2010	2010
9/30/2010	2010
12/31/2010	2010
3/31/2011	2011
6/30/2011	2011
9/30/2011	2011
12/31/2011	2011
3/31/2012	2012
6/30/2012	2012
9/30/2012	2012
12/31/2012	2012
3/31/2013	2013
6/30/2013	2013
9/30/2013	2013
12/31/2013	2013
3/31/2014	2014
6/30/2014	2014
6/30/2009	2009
9/30/2009	2009
12/31/2009	2009
3/31/2010	2010
6/30/2010	2010
9/30/2010	2010
12/31/2010	2010
3/31/2011	2011
6/30/2011	2011
9/30/2011	2011
12/31/2011	2011
3/31/2012	2012
6/30/2012	2012
9/30/2012	2012
12/31/2012	2012
3/31/2013	2013
6/30/2013	2013
9/30/2013	2013
12/31/2013	2013
3/31/2014	2014
6/30/2014	2014
3/31/2009	2009
6/30/2009	2009
9/30/2009	2009
12/31/2009	2009
3/31/2010	2010
6/30/2010	2010

09	CA	CA1000472
09	CA	CA1000472
09	CA	CA1000472
09	CA	CA1000472
09	CA	CA1000472
09	CA	CA1000472
09	CA	CA1000472
09	CA	CA1000472
09	CA	CA1000472
09	CA	CA1000472
09	CA	CA1000472
09	CA	CA1000472
09	CA	CA1000472
09	CA	CA1000472
09	CA	CA1000472
09	CA	CA1000472
09	CA	CA1000472
09	CA	CA1000580
09	CA	CA1000580
09	CA	CA1000580
09	CA	CA1000580
09	CA	CA1000580
09	CA	CA1000580
09	CA	CA1000580
09	CA	CA1000580
09	CA	CA1000580
09	CA	CA1000580
09	CA	CA1000584
09	CA	CA1000584
09	CA	CA1000584
09	CA	CA1000584
09	CA	CA1000584
09	CA	CA1000584
09	CA	CA1000584
09	CA	CA1000584
09	CA	CA1000584
09	CA	CA1000602
09	CA	CA1000602
09	CA	CA1009051
09	CA	CA1009091
09	CA	CA1009091
09	CA	CA1009091
09	CA	CA1009091
09	CA	CA1009091
09	CA	CA1009091
09	CA	CA1009091
09	CA	CA1009091
09	CA	CA1009091

PG&E HELMS SUPPORT FACILITY	A	CWS
PG&E HELMS SUPPORT FACILITY	A	CWS
PG&E HELMS SUPPORT FACILITY	A	CWS
PG&E HELMS SUPPORT FACILITY	A	CWS
PG&E HELMS SUPPORT FACILITY	A	CWS
PG&E HELMS SUPPORT FACILITY	A	CWS
PG&E HELMS SUPPORT FACILITY	A	CWS
PG&E HELMS SUPPORT FACILITY	A	CWS
PG&E HELMS SUPPORT FACILITY	A	CWS
PG&E HELMS SUPPORT FACILITY	A	CWS
PG&E HELMS SUPPORT FACILITY	A	CWS
PG&E HELMS SUPPORT FACILITY	A	CWS
PG&E HELMS SUPPORT FACILITY	A	CWS
PG&E HELMS SUPPORT FACILITY	A	CWS
PG&E HELMS SUPPORT FACILITY	A	CWS
PG&E HELMS SUPPORT FACILITY	A	CWS
CAMPOS BROS. FARMS (WALNUT)	A	NTNCWS
CAMPOS BROS. FARMS (WALNUT)	A	NTNCWS
CAMPOS BROS. FARMS (WALNUT)	A	NTNCWS
CAMPOS BROS. FARMS (WALNUT)	A	NTNCWS
CAMPOS BROS. FARMS (WALNUT)	A	NTNCWS
CAMPOS BROS. FARMS (WALNUT)	A	NTNCWS
CAMPOS BROS. FARMS (WALNUT)	A	NTNCWS
CAMPOS BROS. FARMS (WALNUT)	A	NTNCWS
CAMPOS BROS. FARMS (WALNUT)	A	NTNCWS
CAMPOS BROS. FARMS (WALNUT)	A	NTNCWS
TRUE ORGANIC PRODUCTS	A	NTNCWS
TRUE ORGANIC PRODUCTS	A	NTNCWS
TRUE ORGANIC PRODUCTS	A	NTNCWS
TRUE ORGANIC PRODUCTS	A	NTNCWS
TRUE ORGANIC PRODUCTS	A	NTNCWS
TRUE ORGANIC PRODUCTS	A	NTNCWS
TRUE ORGANIC PRODUCTS	A	NTNCWS
TRUE ORGANIC PRODUCTS	A	NTNCWS
TRUE ORGANIC PRODUCTS	A	NTNCWS
BAKER COMMODITIES INC.	A	NTNCWS
BAKER COMMODITIES INC.	A	NTNCWS
CANTUA CREEK VINEYARDS, IV, LLC.	A	CWS
OLAM SPICES AND VEGETABLES, INC.	A	NTNCWS
OLAM SPICES AND VEGETABLES, INC.	A	NTNCWS
OLAM SPICES AND VEGETABLES, INC.	A	NTNCWS
OLAM SPICES AND VEGETABLES, INC.	A	NTNCWS
OLAM SPICES AND VEGETABLES, INC.	A	NTNCWS
OLAM SPICES AND VEGETABLES, INC.	A	NTNCWS
OLAM SPICES AND VEGETABLES, INC.	A	NTNCWS
OLAM SPICES AND VEGETABLES, INC.	A	NTNCWS
OLAM SPICES AND VEGETABLES, INC.	A	NTNCWS

40	<=100	GW
40	<=100	GW
40	<=100	GW
40	<=100	GW
40	<=100	GW
40	<=100	GW
40	<=100	GW
40	<=100	GW
40	<=100	GW
40	<=100	GW
40	<=100	GW
40	<=100	GW
40	<=100	GW
40	<=100	GW
40	<=100	GW
40	<=100	GW
40	<=100	GW
150	101-500	GW
150	101-500	GW
150	101-500	GW
150	101-500	GW
150	101-500	GW
150	101-500	GW
150	101-500	GW
150	101-500	GW
150	101-500	GW
150	101-500	GW
40	<=100	GW
40	<=100	GW
40	<=100	GW
40	<=100	GW
40	<=100	GW
40	<=100	GW
40	<=100	GW
40	<=100	GW
40	<=100	GW
60	<=100	GW
60	<=100	GW
50	<=100	GW
125	101-500	GW
125	101-500	GW
125	101-500	GW
125	101-500	GW
125	101-500	GW
125	101-500	GW
125	101-500	GW
125	101-500	GW
125	101-500	GW

P	7/1/2010	1023008	0.037
P	10/1/2010	1123009	0.037
P	1/1/2011	1123010	0.0362
P	4/1/2011	1123011	0.036
P	7/1/2011	1123012	0.0357
P	10/1/2011	1223013	0.0369
P	1/1/2012	1223014	0.0383
P	4/1/2012	1223015	0.0375
P	7/1/2012	1223016	0.0375
P	10/1/2012	1223017	0.0375
P	1/1/2013	1223018	38.3
P	4/1/2013	1223019	0.0133
P	7/1/2013	1223020	0.036
P	10/1/2013	1223021	0.036
P	1/1/2014	1223022	0.0358
P	4/1/2014	1223023	0.035
P	4/1/2011	1123005	0.0119
P	7/1/2011	1123006	0.0122
P	10/1/2011	1223007	0.0119
P	1/1/2012	1223008	0.0117
P	1/1/2013	1223009	10.3
P	4/1/2013	1223010	0.0121
P	7/1/2013	1223011	0.0122
P	10/1/2013	1223012	0.0148
P	1/1/2014	1223013	0.014
P	4/1/2014	1223014	0.014
P	10/1/2011	1223004	0.0136
P	1/1/2012	1223005	0.0112
P	4/1/2012	1223006	0.014
P	7/1/2012	1223008	0.0132
P	10/1/2012	1223009	0.0128
P	1/1/2013	1223010	13
P	4/1/2013	1223012	0.0133
P	7/1/2013	1223013	13
P	1/1/2014	1223014	0.015
P	1/1/2014	1223014	0.0147
P	4/1/2014	1223015	0.013
P	7/1/2014	9600002	0.012
P	10/1/2010	1123001	0.0139
P	1/1/2011	1123002	0.018
P	4/1/2011	1123003	0.0166
P	7/1/2011	1123006	0.0145
P	10/1/2011	1223007	0.0145
P	1/1/2012	1223008	0.0148
P	4/1/2012	1223009	0.0179
P	7/1/2012	1223010	0.0181
P	10/1/2012	1223011	0.0205

9/30/2010	2010
12/31/2010	2010
3/31/2011	2011
6/30/2011	2011
9/30/2011	2011
12/31/2011	2011
3/31/2012	2012
6/30/2012	2012
9/30/2012	2012
12/31/2012	2012
3/31/2013	2013
6/30/2013	2013
9/30/2013	2013
12/31/2013	2013
3/31/2014	2014
6/30/2014	2014
6/30/2011	2011
9/30/2011	2011
12/31/2011	2011
3/31/2012	2012
3/31/2013	2013
6/30/2013	2013
9/30/2013	2013
12/31/2013	2013
3/31/2014	2014
6/30/2014	2014
12/31/2011	2011
3/31/2012	2012
6/30/2012	2012
9/30/2012	2012
12/31/2012	2012
3/31/2013	2013
6/30/2013	2013
9/30/2013	2013
3/31/2014	2014
3/31/2014	2014
6/30/2014	2014
9/30/2014	2014
12/31/2010	2010
3/31/2011	2011
6/30/2011	2011
9/30/2011	2011
12/31/2011	2011
3/31/2012	2012
6/30/2012	2012
9/30/2012	2012
12/31/2012	2012

09	CA	CA1009091
09	CA	CA1009091
09	CA	CA1009091
09	CA	CA1009091
09	CA	CA1009091
09	CA	CA1010028
09	CA	CA1010028
09	CA	CA1010028
09	CA	CA1010028
09	CA	CA1010028
09	CA	CA1010028
09	CA	CA1010028
09	CA	CA1010028
09	CA	CA1010028
09	CA	CA1010028
09	CA	CA1010028
09	CA	CA1010028
09	CA	CA1010028
09	CA	CA1010028
09	CA	CA1010028
09	CA	CA1010028
09	CA	CA1010028
09	CA	CA1010028
09	CA	CA1010028
09	CA	CA1010028
09	CA	CA1010028
09	CA	CA1010028
09	CA	CA1010028
09	CA	CA1010028
09	CA	CA1010028
09	CA	CA1010028
09	CA	CA1010028
09	CA	CA1010028
09	CA	CA1010028
09	CA	CA1010028
09	CA	CA1010039
09	CA	CA1010039
09	CA	CA1010039
09	CA	CA1010039
09	CA	CA1010039
09	CA	CA1010039
09	CA	CA1010039
09	CA	CA1010039
09	CA	CA1010039
09	CA	CA1010039
09	CA	CA1010039
09	CA	CA1010039

OLAM SPICES AND VEGETABLES, INC.	A	NTNCWS
OLAM SPICES AND VEGETABLES, INC.	A	NTNCWS
OLAM SPICES AND VEGETABLES, INC.	A	NTNCWS
OLAM SPICES AND VEGETABLES, INC.	A	NTNCWS
OLAM SPICES AND VEGETABLES, INC.	A	NTNCWS
RIVERDALE PUBLIC UTILITY DISTRICT	A	CWS
RIVERDALE PUBLIC UTILITY DISTRICT	A	CWS
RIVERDALE PUBLIC UTILITY DISTRICT	A	CWS
RIVERDALE PUBLIC UTILITY DISTRICT	A	CWS
RIVERDALE PUBLIC UTILITY DISTRICT	A	CWS
RIVERDALE PUBLIC UTILITY DISTRICT	A	CWS
RIVERDALE PUBLIC UTILITY DISTRICT	A	CWS
RIVERDALE PUBLIC UTILITY DISTRICT	A	CWS
RIVERDALE PUBLIC UTILITY DISTRICT	A	CWS
RIVERDALE PUBLIC UTILITY DISTRICT	A	CWS
RIVERDALE PUBLIC UTILITY DISTRICT	A	CWS
RIVERDALE PUBLIC UTILITY DISTRICT	A	CWS
RIVERDALE PUBLIC UTILITY DISTRICT	A	CWS
RIVERDALE PUBLIC UTILITY DISTRICT	A	CWS
RIVERDALE PUBLIC UTILITY DISTRICT	A	CWS
RIVERDALE PUBLIC UTILITY DISTRICT	A	CWS
RIVERDALE PUBLIC UTILITY DISTRICT	A	CWS
RIVERDALE PUBLIC UTILITY DISTRICT	A	CWS
RIVERDALE PUBLIC UTILITY DISTRICT	A	CWS
RIVERDALE PUBLIC UTILITY DISTRICT	A	CWS
RIVERDALE PUBLIC UTILITY DISTRICT	A	CWS
RIVERDALE PUBLIC UTILITY DISTRICT	A	CWS
RIVERDALE PUBLIC UTILITY DISTRICT	A	CWS
RIVERDALE PUBLIC UTILITY DISTRICT	A	CWS
RIVERDALE PUBLIC UTILITY DISTRICT	A	CWS
RIVERDALE PUBLIC UTILITY DISTRICT	A	CWS
RIVERDALE PUBLIC UTILITY DISTRICT	A	CWS
RIVERDALE PUBLIC UTILITY DISTRICT	A	CWS
CARUTHERS COMM SERV DIST	A	CWS
CARUTHERS COMM SERV DIST	A	CWS
CARUTHERS COMM SERV DIST	A	CWS
CARUTHERS COMM SERV DIST	A	CWS
CARUTHERS COMM SERV DIST	A	CWS
CARUTHERS COMM SERV DIST	A	CWS
CARUTHERS COMM SERV DIST	A	CWS
CARUTHERS COMM SERV DIST	A	CWS
CARUTHERS COMM SERV DIST	A	CWS
CARUTHERS COMM SERV DIST	A	CWS
CARUTHERS COMM SERV DIST	A	CWS
CARUTHERS COMM SERV DIST	A	CWS

125	101-500	GW
125	101-500	GW
125	101-500	GW
125	101-500	GW
125	101-500	GW
2416	1,001-3,300	GW
2416	1,001-3,300	GW
2416	1,001-3,300	GW
2416	1,001-3,300	GW
2416	1,001-3,300	GW
2416	1,001-3,300	GW
2416	1,001-3,300	GW
2416	1,001-3,300	GW
2416	1,001-3,300	GW
2416	1,001-3,300	GW
2416	1,001-3,300	GW
2416	1,001-3,300	GW
2416	1,001-3,300	GW
2416	1,001-3,300	GW
2416	1,001-3,300	GW
2416	1,001-3,300	GW
2416	1,001-3,300	GW
2416	1,001-3,300	GW
2416	1,001-3,300	GW
2416	1,001-3,300	GW
2416	1,001-3,300	GW
2416	1,001-3,300	GW
2416	1,001-3,300	GW
2416	1,001-3,300	GW
2416	1,001-3,300	GW
2416	1,001-3,300	GW
2416	1,001-3,300	GW
2497	1,001-3,300	GW
2497	1,001-3,300	GW
2497	1,001-3,300	GW
2497	1,001-3,300	GW
2497	1,001-3,300	GW
2497	1,001-3,300	GW
2497	1,001-3,300	GW
2497	1,001-3,300	GW
2497	1,001-3,300	GW
2497	1,001-3,300	GW
2497	1,001-3,300	GW
2497	1,001-3,300	GW

P	1/1/2013	1223013	21.5
P	7/1/2013	1223015	22
P	10/1/2013	1223016	0.021
P	1/1/2014	1223017	0.022
P	4/1/2014	1223021	0.021
L	4/1/2006	612012	0.0405
L	7/1/2006	612013	0.0293
L	10/1/2006	912014	0.0386
L	4/1/2007	712015	0.0362
L	7/1/2007	712016	0.0375
L	1/1/2008	812017	0.035
L	4/1/2008	812018	0.0375
L	10/1/2008	912019	0.0367
L	1/1/2009	923020	0.0375
L	4/1/2009	923021	0.037
L	7/1/2009	923022	0.0498
L	10/1/2009	1023023	0.047
L	1/1/2010	1023024	0.04
L	4/1/2010	1023025	0.045
L	7/1/2010	1023026	0.038
L	10/1/2010	1123027	0.0397
L	1/1/2011	1123028	0.0384
L	4/1/2011	1123029	0.0379
L	7/1/2011	1123030	0.038
L	10/1/2011	1223031	0.0368
L	1/1/2012	1223032	0.037
L	4/1/2012	1223033	0.0382
L	7/1/2012	1223034	0.0382
L	10/1/2012	9812005	0.0373
L	1/1/2013	9812006	38.3
L	4/1/2013	9812007	0.0384
L	7/1/2013	9812008	38
L	10/1/2013	9812010	0.037
L	1/1/2014	9812011	0.037
L	4/1/2014	9812012	0.038
L	1/1/2008	812005	0.025
L	4/1/2008	812006	0.024
L	7/1/2008	812007	0.0243
L	1/1/2009	923009	0.0223
L	4/1/2009	923010	0.0227
L	7/1/2009	923012	0.022
L	10/1/2009	1023014	0.0225
L	1/1/2010	1023018	0.022
L	4/1/2010	1023017	0.026
L	7/1/2010	1023020	0.022
L	10/1/2010	1123021	0.0216
L	1/1/2011	1123022	0.0216

3/31/2013	2013
9/30/2013	2013
12/31/2013	2013
3/31/2014	2014
6/30/2014	2014
6/30/2006	2006
9/30/2006	2006
12/31/2006	2006
6/30/2007	2007
9/30/2007	2007
3/31/2008	2008
6/30/2008	2008
12/31/2008	2008
3/31/2009	2009
6/30/2009	2009
9/30/2009	2009
12/31/2009	2009
3/31/2010	2010
6/30/2010	2010
9/30/2010	2010
12/31/2010	2010
3/31/2011	2011
6/30/2011	2011
9/30/2011	2011
12/31/2011	2011
3/31/2012	2012
6/30/2012	2012
9/30/2012	2012
12/31/2012	2012
3/31/2013	2013
6/30/2013	2013
9/30/2013	2013
12/31/2013	2013
3/31/2014	2014
6/30/2014	2014
3/31/2008	2008
6/30/2008	2008
9/30/2008	2008
3/31/2009	2009
6/30/2009	2009
9/30/2009	2009
12/31/2009	2009
3/31/2010	2010
6/30/2010	2010
9/30/2010	2010
12/31/2010	2010
3/31/2011	2011

09	CA	CA1010039
09	CA	CA1010039
09	CA	CA1010039
09	CA	CA1010039
09	CA	CA1010039
09	CA	CA1010039
09	CA	CA1010039
09	CA	CA1010039
09	CA	CA1010039
09	CA	CA1010039
09	CA	CA1010039
09	CA	CA1010039
09	CA	CA1010039
09	CA	CA1010039
09	CA	CA1300556
09	CA	CA1400036
09	CA	CA1400036
09	CA	CA1400036
09	CA	CA1400036
09	CA	CA1400036
09	CA	CA1400036
09	CA	CA1400036
09	CA	CA1400036
09	CA	CA1400036
09	CA	CA1400036
09	CA	CA1400036
09	CA	CA1400036
09	CA	CA1400036
09	CA	CA1400036
09	CA	CA1400036
09	CA	CA1400036
09	CA	CA1400036
09	CA	CA1400036
09	CA	CA1400036
09	CA	CA1400036
09	CA	CA1400036
09	CA	CA1400036
09	CA	CA1400036
09	CA	CA1400036
09	CA	CA1400036
09	CA	CA1400037
09	CA	CA1400037
09	CA	CA1400037
09	CA	CA1400037
09	CA	CA1400037
09	CA	CA1400037
09	CA	CA1400037
09	CA	CA1400037

CARUTHERS COMM SERV DIST	A	CWS
CARUTHERS COMM SERV DIST	A	CWS
CARUTHERS COMM SERV DIST	A	CWS
CARUTHERS COMM SERV DIST	A	CWS
CARUTHERS COMM SERV DIST	A	CWS
CARUTHERS COMM SERV DIST	A	CWS
CARUTHERS COMM SERV DIST	A	CWS
CARUTHERS COMM SERV DIST	A	CWS
CARUTHERS COMM SERV DIST	A	CWS
CARUTHERS COMM SERV DIST	A	CWS
CARUTHERS COMM SERV DIST	A	CWS
CARUTHERS COMM SERV DIST	A	CWS
CARUTHERS COMM SERV DIST	A	CWS
MULBERRY UNION SCHOOL	A	NTNCWS
KEELER COMMUNITY SERVICE DISTRICT	A	CWS
KEELER COMMUNITY SERVICE DISTRICT	A	CWS
KEELER COMMUNITY SERVICE DISTRICT	A	CWS
KEELER COMMUNITY SERVICE DISTRICT	A	CWS
KEELER COMMUNITY SERVICE DISTRICT	A	CWS
KEELER COMMUNITY SERVICE DISTRICT	A	CWS
KEELER COMMUNITY SERVICE DISTRICT	A	CWS
KEELER COMMUNITY SERVICE DISTRICT	A	CWS
KEELER COMMUNITY SERVICE DISTRICT	A	CWS
KEELER COMMUNITY SERVICE DISTRICT	A	CWS
KEELER COMMUNITY SERVICE DISTRICT	A	CWS
KEELER COMMUNITY SERVICE DISTRICT	A	CWS
KEELER COMMUNITY SERVICE DISTRICT	A	CWS
KEELER COMMUNITY SERVICE DISTRICT	A	CWS
KEELER COMMUNITY SERVICE DISTRICT	A	CWS
KEELER COMMUNITY SERVICE DISTRICT	A	CWS
KEELER COMMUNITY SERVICE DISTRICT	A	CWS
KEELER COMMUNITY SERVICE DISTRICT	A	CWS
KEELER COMMUNITY SERVICE DISTRICT	A	CWS
KEELER COMMUNITY SERVICE DISTRICT	A	CWS
KEELER COMMUNITY SERVICE DISTRICT	A	CWS
KEELER COMMUNITY SERVICE DISTRICT	A	CWS
KEELER COMMUNITY SERVICE DISTRICT	A	CWS
KEELER COMMUNITY SERVICE DISTRICT	A	CWS
FOOTHILL LONE PINE MOBILE HOME PARK	A	CWS
FOOTHILL LONE PINE MOBILE HOME PARK	A	CWS
FOOTHILL LONE PINE MOBILE HOME PARK	A	CWS
FOOTHILL LONE PINE MOBILE HOME PARK	A	CWS
FOOTHILL LONE PINE MOBILE HOME PARK	A	CWS
FOOTHILL LONE PINE MOBILE HOME PARK	A	CWS
FOOTHILL LONE PINE MOBILE HOME PARK	A	CWS
FOOTHILL LONE PINE MOBILE HOME PARK	A	CWS
FOOTHILL LONE PINE MOBILE HOME PARK	A	CWS

2497	1,001-3,300	GW
2497	1,001-3,300	GW
2497	1,001-3,300	GW
2497	1,001-3,300	GW
2497	1,001-3,300	GW
2497	1,001-3,300	GW
2497	1,001-3,300	GW
2497	1,001-3,300	GW
2497	1,001-3,300	GW
2497	1,001-3,300	GW
2497	1,001-3,300	GW
2497	1,001-3,300	GW
2497	1,001-3,300	GW
85	<=100	GW
180	101-500	GW
180	101-500	GW
180	101-500	GW
180	101-500	GW
180	101-500	GW
180	101-500	GW
180	101-500	GW
180	101-500	GW
180	101-500	GW
180	101-500	GW
180	101-500	GW
180	101-500	GW
180	101-500	GW
180	101-500	GW
180	101-500	GW
180	101-500	GW
180	101-500	GW
180	101-500	GW
180	101-500	GW
180	101-500	GW
180	101-500	GW
180	101-500	GW
180	101-500	GW
100	<=100	GW
100	<=100	GW
100	<=100	GW
100	<=100	GW
100	<=100	GW
100	<=100	GW
100	<=100	GW
100	<=100	GW
100	<=100	GW

L	4/1/2011	1123023	0.0245
L	7/1/2011	1123024	0.0237
L	10/1/2011	1223025	0.0243
L	1/1/2012	1223026	0.0243
L	4/1/2012	1223027	0.0245
L	7/1/2012	1223028	0.025
L	10/1/2012	1223029	0.0255
L	1/1/2013	1223031	26
L	4/1/2013	1223032	0.0265
L	7/1/2013	1223033	23.8
L	10/1/2013	1223034	0.021
L	1/1/2014	1223035	0.0225
L	4/1/2014	1223036	0.0182
S	7/1/2012	1400003	0.0134
P	1/1/2007	700027	0.034
P	4/1/2007	700028	0.023
P	7/1/2007	700029	0.017
P	10/1/2007	800037	0.016
P	1/1/2009	900025	0.065
P	1/1/2010	1000004	0.086
P	4/1/2010	1000008	0.075
P	7/1/2010	1000017	0.075
P	10/1/2010	1100001	0.076
P	1/1/2011	1100013	0.075
P	4/1/2011	1100024	0.074
P	7/1/2011	1100032	0.076
P	10/1/2011	1200001	0.074
P	1/1/2012	1200005	0.075
P	4/1/2012	1200017	0.09
P	7/1/2012	1200023	0.089
P	10/1/2012	1300001	0.089
P	1/1/2013	1300005	0.086
P	4/1/2013	1300009	0.074
P	7/1/2013	1300017	0.078
P	10/1/2013	1400001	0.073
P	1/1/2014	1400008	0.069
P	4/1/2014	1400018	0.078
P	7/1/2014	1400027	0.078
P	1/1/2007	700006	0.047
P	4/1/2007	700010	0.049
P	7/1/2007	700011	0.052
P	1/1/2008	800003	0.055
P	4/1/2008	800012	0.054
P	7/1/2008	800022	0.057
P	10/1/2008	900003	0.062
P	1/1/2009	900009	0.062
P	4/1/2009	900014	0.068

6/30/2011	2011
9/30/2011	2011
12/31/2011	2011
3/31/2012	2012
6/30/2012	2012
9/30/2012	2012
12/31/2012	2012
3/31/2013	2013
6/30/2013	2013
9/30/2013	2013
12/31/2013	2013
3/31/2014	2014
6/30/2014	2014
9/30/2013	2013
3/31/2007	2007
6/30/2007	2007
9/30/2007	2007
12/31/2007	2007
3/31/2009	2009
3/31/2010	2010
6/30/2010	2010
9/30/2010	2010
12/31/2010	2010
3/31/2011	2011
6/30/2011	2011
9/30/2011	2011
12/31/2011	2011
3/31/2012	2012
6/30/2012	2012
9/30/2012	2012
12/31/2012	2012
3/31/2013	2013
6/30/2013	2013
9/30/2013	2013
12/31/2013	2013
3/31/2014	2014
6/30/2014	2014
9/30/2014	2014
3/31/2007	2007
6/30/2007	2007
9/30/2007	2007
3/31/2008	2008
6/30/2008	2008
9/30/2008	2008
12/31/2008	2008
3/31/2009	2009
6/30/2009	2009

09	CA	CA1400037
09	CA	CA1400037
09	CA	CA1400037
09	CA	CA1400037
09	CA	CA1400037
09	CA	CA1400037
09	CA	CA1400037
09	CA	CA1400037
09	CA	CA1400037
09	CA	CA1400037
09	CA	CA1400037
09	CA	CA1400037
09	CA	CA1400037
09	CA	CA1400037
09	CA	CA1400037
09	CA	CA1400037
09	CA	CA1400037
09	CA	CA1400037
09	CA	CA1400037
09	CA	CA1400037
09	CA	CA1400526
09	CA	CA1400526
09	CA	CA1400526
09	CA	CA1400526
09	CA	CA1400526
09	CA	CA1400526
09	CA	CA1400526
09	CA	CA1400526
09	CA	CA1400526
09	CA	CA1400526
09	CA	CA1410504
09	CA	CA1500290
09	CA	CA1500290
09	CA	CA1500290
09	CA	CA1500290
09	CA	CA1500290
09	CA	CA1500290
09	CA	CA1500290
09	CA	CA1500290
09	CA	CA1500290
09	CA	CA1500290
09	CA	CA1500290
09	CA	CA1500290
09	CA	CA1500290
09	CA	CA1500364
09	CA	CA1500364
09	CA	CA1500364

FOOTHILL LONE PINE MOBILE HOME PARK	A	CWS
FOOTHILL LONE PINE MOBILE HOME PARK	A	CWS
FOOTHILL LONE PINE MOBILE HOME PARK	A	CWS
FOOTHILL LONE PINE MOBILE HOME PARK	A	CWS
FOOTHILL LONE PINE MOBILE HOME PARK	A	CWS
FOOTHILL LONE PINE MOBILE HOME PARK	A	CWS
FOOTHILL LONE PINE MOBILE HOME PARK	A	CWS
FOOTHILL LONE PINE MOBILE HOME PARK	A	CWS
FOOTHILL LONE PINE MOBILE HOME PARK	A	CWS
FOOTHILL LONE PINE MOBILE HOME PARK	A	CWS
FOOTHILL LONE PINE MOBILE HOME PARK	A	CWS
FOOTHILL LONE PINE MOBILE HOME PARK	A	CWS
FOOTHILL LONE PINE MOBILE HOME PARK	A	CWS
FOOTHILL LONE PINE MOBILE HOME PARK	A	CWS
FOOTHILL LONE PINE MOBILE HOME PARK	A	CWS
FOOTHILL LONE PINE MOBILE HOME PARK	A	CWS
FOOTHILL LONE PINE MOBILE HOME PARK	A	CWS
FOOTHILL LONE PINE MOBILE HOME PARK	A	CWS
FOOTHILL LONE PINE MOBILE HOME PARK	A	CWS
FOOTHILL LONE PINE MOBILE HOME PARK	A	CWS
EASTERN SIERRA COLLEGE CENTER - BISHOP	A	NTNCWS
EASTERN SIERRA COLLEGE CENTER - BISHOP	A	NTNCWS
EASTERN SIERRA COLLEGE CENTER - BISHOP	A	NTNCWS
EASTERN SIERRA COLLEGE CENTER - BISHOP	A	NTNCWS
EASTERN SIERRA COLLEGE CENTER - BISHOP	A	NTNCWS
EASTERN SIERRA COLLEGE CENTER - BISHOP	A	NTNCWS
EASTERN SIERRA COLLEGE CENTER - BISHOP	A	NTNCWS
EASTERN SIERRA COLLEGE CENTER - BISHOP	A	NTNCWS
EASTERN SIERRA COLLEGE CENTER - BISHOP	A	NTNCWS
EASTERN SIERRA COLLEGE CENTER - BISHOP	A	NTNCWS
NPS - DEATH VALLEY, GRAPEVINE RS	A	CWS
EDGEMONT ACRES MUTUAL WATER COMPANY	A	CWS
EDGEMONT ACRES MUTUAL WATER COMPANY	A	CWS
EDGEMONT ACRES MUTUAL WATER COMPANY	A	CWS
EDGEMONT ACRES MUTUAL WATER COMPANY	A	CWS
EDGEMONT ACRES MUTUAL WATER COMPANY	A	CWS
EDGEMONT ACRES MUTUAL WATER COMPANY	A	CWS
EDGEMONT ACRES MUTUAL WATER COMPANY	A	CWS
EDGEMONT ACRES MUTUAL WATER COMPANY	A	CWS
EDGEMONT ACRES MUTUAL WATER COMPANY	A	CWS
EDGEMONT ACRES MUTUAL WATER COMPANY	A	CWS
EDGEMONT ACRES MUTUAL WATER COMPANY	A	CWS
EDGEMONT ACRES MUTUAL WATER COMPANY	A	CWS
KRVWC - KERNVALE MUTUAL WATER CO	A	CWS
KRVWC - KERNVALE MUTUAL WATER CO	A	CWS
KRVWC - KERNVALE MUTUAL WATER CO	A	CWS

100	<=100	GW
100	<=100	GW
100	<=100	GW
100	<=100	GW
100	<=100	GW
100	<=100	GW
100	<=100	GW
100	<=100	GW
100	<=100	GW
100	<=100	GW
100	<=100	GW
100	<=100	GW
100	<=100	GW
100	<=100	GW
100	<=100	GW
100	<=100	GW
100	<=100	GW
100	<=100	GW
100	<=100	GW
100	<=100	GW
100	<=100	GW
100	<=100	GW
100	<=100	GW
100	<=100	GW
100	<=100	GW
100	<=100	GW
100	<=100	GW
100	<=100	GW
100	<=100	GW
100	<=100	GW
25	<=100	GW
400	101-500	SWP
400	101-500	SWP
400	101-500	SWP
400	101-500	SWP
400	101-500	SWP
400	101-500	SWP
400	101-500	SWP
400	101-500	SWP
400	101-500	SWP
400	101-500	SWP
400	101-500	SWP
400	101-500	SWP
400	101-500	SWP
26	<=100	GW
26	<=100	GW
26	<=100	GW

P	7/1/2009	900022	0.067
P	10/1/2009	1000002	0.069
P	1/1/2010	1000009	0.071
P	4/1/2010	1000018	0.073
P	7/1/2010	1000026	0.072
P	10/1/2010	1100006	0.072
P	1/1/2011	1100023	0.084
P	4/1/2011	1100026	0.071
P	7/1/2011	1100038	0.074
P	10/1/2011	1200006	0.072
P	1/1/2012	1200008	0.064
P	4/1/2012	1200015	0.072
P	7/1/2012	1200027	0.071
P	10/1/2012	1300004	0.077
P	1/1/2013	1300008	0.074
P	4/1/2013	1300011	0.077
P	7/1/2013	1300029	0.075
P	10/1/2013	1400007	0.071
P	1/1/2014	1400013	0.072
P	4/1/2014	1400021	0.054
S	4/1/2007	700008	0.011
S	7/1/2007	700012	0.011
S	10/1/2007	800002	0.011
S	1/1/2008	800005	0.011
S	4/1/2008	800006	0.011
S	7/1/2008	800023	0.011
S	10/1/2008	900002	0.011
S	1/1/2009	900007	0.011
S	4/1/2010	1000012	0.011
S	7/1/2010	1000028	0.011
F	1/1/2009	1013001	0.037
P	7/1/2008	819013	0.24
P	10/1/2008	919020	0.24
P	1/1/2009	919021	0.24
P	4/1/2009	919022	0.235
P	7/1/2009	919023	0.235
P	10/1/2009	1019024	0.235
P	1/1/2010	1019025	0.23
P	4/1/2010	1019026	0.26
P	7/1/2010	1019027	0.26
P	10/1/2010	1119028	0.26
P	1/1/2011	1119029	0.26
P	4/1/2011	1119031	0.195
P	7/1/2011	1119032	0.13
P	4/1/2008	819021	0.011
P	7/1/2008	819022	0.021
P	10/1/2008	919023	0.021

9/30/2009	2009
12/31/2009	2009
3/31/2010	2010
6/30/2010	2010
9/30/2010	2010
12/31/2010	2010
3/31/2011	2011
6/30/2011	2011
9/30/2011	2011
12/31/2011	2011
3/31/2012	2012
6/30/2012	2012
9/30/2012	2012
12/31/2012	2012
3/31/2013	2013
6/30/2013	2013
9/30/2013	2013
12/31/2013	2013
3/31/2014	2014
6/30/2014	2014
6/30/2007	2007
9/30/2007	2007
12/31/2007	2007
3/31/2008	2008
6/30/2008	2008
9/30/2008	2008
12/31/2008	2008
3/31/2009	2009
6/30/2010	2010
9/30/2010	2010
3/31/2009	2009
9/30/2009	2009
12/31/2008	2008
3/31/2009	2009
6/30/2009	2009
9/30/2009	2009
12/31/2009	2009
3/31/2010	2010
6/30/2010	2010
9/30/2010	2010
12/31/2010	2010
3/31/2011	2011
6/30/2011	2011
9/30/2011	2011
6/30/2008	2008
9/30/2008	2008
12/31/2008	2008

09	CA	CA1500364
09	CA	CA1500364
09	CA	CA1500364
09	CA	CA1500364
09	CA	CA1500364
09	CA	CA1500364
09	CA	CA1500364
09	CA	CA1500364
09	CA	CA1500364
09	CA	CA1500364
09	CA	CA1500364
09	CA	CA1500364
09	CA	CA1500364
09	CA	CA1500364
09	CA	CA1500364
09	CA	CA1500364
09	CA	CA1500364
09	CA	CA1500364
09	CA	CA1500364
09	CA	CA1500378
09	CA	CA1500378
09	CA	CA1500378
09	CA	CA1500378
09	CA	CA1500378
09	CA	CA1500378
09	CA	CA1500378
09	CA	CA1500378
09	CA	CA1500378
09	CA	CA1500378
09	CA	CA1500378
09	CA	CA1500378
09	CA	CA1500378
09	CA	CA1500378
09	CA	CA1500378
09	CA	CA1500378
09	CA	CA1500378
09	CA	CA1500378
09	CA	CA1500378
09	CA	CA1500378
09	CA	CA1500378
09	CA	CA1500378
09	CA	CA1500378
09	CA	CA1500378
09	CA	CA1500378
09	CA	CA1500405
09	CA	CA1500405
09	CA	CA1500405
09	CA	CA1500405

KRVWC - KERNVALE MUTUAL WATER CO	A	CWS
KRVWC - KERNVALE MUTUAL WATER CO	A	CWS
KRVWC - KERNVALE MUTUAL WATER CO	A	CWS
KRVWC - KERNVALE MUTUAL WATER CO	A	CWS
KRVWC - KERNVALE MUTUAL WATER CO	A	CWS
KRVWC - KERNVALE MUTUAL WATER CO	A	CWS
KRVWC - KERNVALE MUTUAL WATER CO	A	CWS
KRVWC - KERNVALE MUTUAL WATER CO	A	CWS
KRVWC - KERNVALE MUTUAL WATER CO	A	CWS
KRVWC - KERNVALE MUTUAL WATER CO	A	CWS
KRVWC - KERNVALE MUTUAL WATER CO	A	CWS
KRVWC - KERNVALE MUTUAL WATER CO	A	CWS
KRVWC - KERNVALE MUTUAL WATER CO	A	CWS
KRVWC - KERNVALE MUTUAL WATER CO	A	CWS
KRVWC - KERNVALE MUTUAL WATER CO	A	CWS
KRVWC - KERNVALE MUTUAL WATER CO	A	CWS
KRVWC - KERNVALE MUTUAL WATER CO	A	CWS
KRVWC - KERNVALE MUTUAL WATER CO	A	CWS
KRVWC - KERNVALE MUTUAL WATER CO	A	CWS
MAHER MUTUAL WATER COMPANY	A	CWS
MAHER MUTUAL WATER COMPANY	A	CWS
MAHER MUTUAL WATER COMPANY	A	CWS
MAHER MUTUAL WATER COMPANY	A	CWS
MAHER MUTUAL WATER COMPANY	A	CWS
MAHER MUTUAL WATER COMPANY	A	CWS
MAHER MUTUAL WATER COMPANY	A	CWS
MAHER MUTUAL WATER COMPANY	A	CWS
MAHER MUTUAL WATER COMPANY	A	CWS
MAHER MUTUAL WATER COMPANY	A	CWS
MAHER MUTUAL WATER COMPANY	A	CWS
MAHER MUTUAL WATER COMPANY	A	CWS
MAHER MUTUAL WATER COMPANY	A	CWS
MAHER MUTUAL WATER COMPANY	A	CWS
MAHER MUTUAL WATER COMPANY	A	CWS
MAHER MUTUAL WATER COMPANY	A	CWS
MAHER MUTUAL WATER COMPANY	A	CWS
MAHER MUTUAL WATER COMPANY	A	CWS
MAHER MUTUAL WATER COMPANY	A	CWS
MAHER MUTUAL WATER COMPANY	A	CWS
MAHER MUTUAL WATER COMPANY	A	CWS
MAHER MUTUAL WATER COMPANY	A	CWS
MAHER MUTUAL WATER COMPANY	A	CWS
AERIAL ACRES WATER SYSTEM	A	CWS
AERIAL ACRES WATER SYSTEM	A	CWS
AERIAL ACRES WATER SYSTEM	A	CWS
AERIAL ACRES WATER SYSTEM	A	CWS

26	<=100	GW
26	<=100	GW
26	<=100	GW
26	<=100	GW
26	<=100	GW
26	<=100	GW
26	<=100	GW
26	<=100	GW
26	<=100	GW
26	<=100	GW
26	<=100	GW
26	<=100	GW
26	<=100	GW
26	<=100	GW
26	<=100	GW
26	<=100	GW
26	<=100	GW
26	<=100	GW
26	<=100	GW
150	101-500	GW
150	101-500	GW
150	101-500	GW
150	101-500	GW
150	101-500	GW
150	101-500	GW
150	101-500	GW
150	101-500	GW
150	101-500	GW
150	101-500	GW
150	101-500	GW
150	101-500	GW
150	101-500	GW
150	101-500	GW
150	101-500	GW
150	101-500	GW
150	101-500	GW
150	101-500	GW
150	101-500	GW
150	101-500	GW
150	101-500	GW
150	101-500	GW
148	101-500	GW
148	101-500	GW
148	101-500	GW
148	101-500	GW

P	1/1/2009	999002	0.02175
P	4/1/2009	919025	0.023
P	7/1/2009	919026	0.0213
P	10/1/2009	1019027	0.0213
P	1/1/2010	1019028	0.0257
P	4/1/2010	1019029	0.026
P	7/1/2010	1019030	0.025
P	10/1/2010	1119031	0.026
P	1/1/2011	1119032	0.024
P	4/1/2011	1119033	0.024
P	7/1/2011	1119034	0.027
P	10/1/2011	1219035	0.026
P	1/1/2012	1119036	0.027
P	4/1/2012	1219037	0.027
P	7/1/2012	1219038	0.027
P	10/1/2012	9919007	0.025
P	1/1/2013	9919008	0.25
P	4/1/2013	9919010	0.024
P	7/1/2013	9919012	0.024
P	7/1/2008	819019	0.021
P	10/1/2008	919020	0.021
P	1/1/2009	999002	0.018
P	4/1/2009	919023	0.019
P	7/1/2009	919024	0.021
P	10/1/2009	1019025	0.0203
P	1/1/2010	1019026	0.0205
P	4/1/2010	1019027	0.021
P	7/1/2010	1019028	0.02
P	10/1/2010	1119029	0.021
P	1/1/2011	1119030	0.022
P	4/1/2011	1119031	0.022
P	7/1/2011	1119032	0.021
P	10/1/2011	1219033	0.023
P	1/1/2012	1119034	0.023
P	4/1/2012	1219035	0.023
P	7/1/2012	1219036	0.024
P	10/1/2012	9812007	0.023
P	1/1/2013	9812008	0.024
P	4/1/2013	9812009	0.024
P	7/1/2013	9812010	0.023
P	10/1/2013	9812012	0.023
P	1/1/2014	9812013	0.022
P	4/1/2014	9812014	0.019
P	7/1/2008	819003	0.031
P	10/1/2008	919004	0.031
P	1/1/2009	999002	0.029
P	4/1/2009	919005	0.028

3/31/2009	2009
6/30/2009	2009
9/30/2009	2009
12/31/2009	2009
3/31/2010	2010
6/30/2010	2010
9/30/2010	2010
12/31/2010	2010
3/31/2011	2011
6/30/2011	2011
9/30/2011	2011
12/31/2011	2011
3/31/2012	2012
6/30/2012	2012
9/30/2012	2012
12/31/2012	2012
3/31/2013	2013
6/30/2013	2013
9/30/2013	2013
9/30/2008	2008
12/31/2008	2008
3/31/2009	2009
6/30/2009	2009
9/30/2009	2009
12/31/2009	2009
3/31/2010	2010
6/30/2010	2010
9/30/2010	2010
12/31/2010	2010
3/31/2011	2011
6/30/2011	2011
9/30/2011	2011
12/31/2011	2011
3/31/2012	2012
6/30/2012	2012
9/30/2012	2012
12/31/2012	2012
3/31/2013	2013
6/30/2013	2013
9/30/2013	2013
12/31/2013	2013
3/31/2014	2014
6/30/2014	2014
9/30/2008	2008
12/31/2008	2008
3/31/2009	2009
6/30/2009	2009

09	CA	CA1500405
09	CA	CA1500405
09	CA	CA1500405
09	CA	CA1500405
09	CA	CA1500405
09	CA	CA1500405
09	CA	CA1500405
09	CA	CA1500405
09	CA	CA1500405
09	CA	CA1500405
09	CA	CA1500405
09	CA	CA1500405
09	CA	CA1500405
09	CA	CA1500405
09	CA	CA1500405
09	CA	CA1500405
09	CA	CA1500405
09	CA	CA1500405
09	CA	CA1500405
09	CA	CA1500405
09	CA	CA1500405
09	CA	CA1500424
09	CA	CA1500424
09	CA	CA1500424
09	CA	CA1500424
09	CA	CA1500424
09	CA	CA1500424
09	CA	CA1500424
09	CA	CA1500424
09	CA	CA1500424
09	CA	CA1500424
09	CA	CA1500424
09	CA	CA1500424
09	CA	CA1500424
09	CA	CA1500424
09	CA	CA1500424
09	CA	CA1500424
09	CA	CA1500424
09	CA	CA1500424
09	CA	CA1500424
09	CA	CA1500424
09	CA	CA1500424
09	CA	CA1500424
09	CA	CA1500424
09	CA	CA1500424
09	CA	CA1500424
09	CA	CA1500426

AERIAL ACRES WATER SYSTEM	A	CWS
AERIAL ACRES WATER SYSTEM	A	CWS
AERIAL ACRES WATER SYSTEM	A	CWS
AERIAL ACRES WATER SYSTEM	A	CWS
AERIAL ACRES WATER SYSTEM	A	CWS
AERIAL ACRES WATER SYSTEM	A	CWS
AERIAL ACRES WATER SYSTEM	A	CWS
AERIAL ACRES WATER SYSTEM	A	CWS
AERIAL ACRES WATER SYSTEM	A	CWS
AERIAL ACRES WATER SYSTEM	A	CWS
AERIAL ACRES WATER SYSTEM	A	CWS
AERIAL ACRES WATER SYSTEM	A	CWS
AERIAL ACRES WATER SYSTEM	A	CWS
AERIAL ACRES WATER SYSTEM	A	CWS
AERIAL ACRES WATER SYSTEM	A	CWS
AERIAL ACRES WATER SYSTEM	A	CWS
AERIAL ACRES WATER SYSTEM	A	CWS
AERIAL ACRES WATER SYSTEM	A	CWS
AERIAL ACRES WATER SYSTEM	A	CWS
AERIAL ACRES WATER SYSTEM	A	CWS
AERIAL ACRES WATER SYSTEM	A	CWS
LANDS OF PROMISE MUTUAL WATER ASSOCIATIO	A	CWS
LANDS OF PROMISE MUTUAL WATER ASSOCIATIO	A	CWS
LANDS OF PROMISE MUTUAL WATER ASSOCIATIO	A	CWS
LANDS OF PROMISE MUTUAL WATER ASSOCIATIO	A	CWS
LANDS OF PROMISE MUTUAL WATER ASSOCIATIO	A	CWS
LANDS OF PROMISE MUTUAL WATER ASSOCIATIO	A	CWS
LANDS OF PROMISE MUTUAL WATER ASSOCIATIO	A	CWS
LANDS OF PROMISE MUTUAL WATER ASSOCIATIO	A	CWS
LANDS OF PROMISE MUTUAL WATER ASSOCIATIO	A	CWS
LANDS OF PROMISE MUTUAL WATER ASSOCIATIO	A	CWS
LANDS OF PROMISE MUTUAL WATER ASSOCIATIO	A	CWS
LANDS OF PROMISE MUTUAL WATER ASSOCIATIO	A	CWS
LANDS OF PROMISE MUTUAL WATER ASSOCIATIO	A	CWS
LANDS OF PROMISE MUTUAL WATER ASSOCIATIO	A	CWS
LANDS OF PROMISE MUTUAL WATER ASSOCIATIO	A	CWS
LANDS OF PROMISE MUTUAL WATER ASSOCIATIO	A	CWS
LANDS OF PROMISE MUTUAL WATER ASSOCIATIO	A	CWS
LANDS OF PROMISE MUTUAL WATER ASSOCIATIO	A	CWS
LANDS OF PROMISE MUTUAL WATER ASSOCIATIO	A	CWS
LANDS OF PROMISE MUTUAL WATER ASSOCIATIO	A	CWS
LANDS OF PROMISE MUTUAL WATER ASSOCIATIO	A	CWS
LANDS OF PROMISE MUTUAL WATER ASSOCIATIO	A	CWS
LANDS OF PROMISE MUTUAL WATER ASSOCIATIO	A	CWS
ROSE VILLA APARTMENTS	A	CWS

148	101-500	GW
148	101-500	GW
148	101-500	GW
148	101-500	GW
148	101-500	GW
148	101-500	GW
148	101-500	GW
148	101-500	GW
148	101-500	GW
148	101-500	GW
148	101-500	GW
148	101-500	GW
148	101-500	GW
148	101-500	GW
148	101-500	GW
148	101-500	GW
148	101-500	GW
148	101-500	GW
148	101-500	GW
148	101-500	GW
148	101-500	GW
190	101-500	GW
190	101-500	GW
190	101-500	GW
190	101-500	GW
190	101-500	GW
190	101-500	GW
190	101-500	GW
190	101-500	GW
190	101-500	GW
190	101-500	GW
190	101-500	GW
190	101-500	GW
190	101-500	GW
190	101-500	GW
190	101-500	GW
190	101-500	GW
190	101-500	GW
190	101-500	GW
190	101-500	GW
190	101-500	GW
190	101-500	GW
190	101-500	GW
190	101-500	GW
190	101-500	GW
190	101-500	GW
47	<=100	GW

P	7/1/2009	919006	0.0273
P	10/1/2009	1019007	0.0275
P	1/1/2010	1019008	0.0168
P	4/1/2010	1019009	0.032
P	7/1/2010	1019011	0.033
P	10/1/2010	1119012	0.037
P	1/1/2011	1119013	0.039
P	4/1/2011	1119014	0.037
P	7/1/2011	1119015	0.035
P	10/1/2011	1219016	0.031
P	1/1/2012	1119017	0.028
P	4/1/2012	1219018	0.028
P	7/1/2012	1219019	0.028
P	10/1/2012	9612003	0.029
P	1/1/2013	9612004	0.029
P	4/1/2013	9612005	0.03
P	7/1/2013	9612007	0.031
P	10/1/2013	9612008	0.03
P	1/1/2014	9612009	0.031
P	4/1/2014	9612010	0.03
P	7/1/2014	9612011	0.03
P	7/1/2008	819009	0.018
P	10/1/2008	919010	0.018
P	1/1/2009	999002	0.018
P	4/1/2009	919014	0.017
P	7/1/2009	919015	0.0168
P	10/1/2009	1019017	0.017
P	1/1/2010	1019018	0.0168
P	4/1/2010	1019019	0.017
P	7/1/2010	1019020	0.017
P	10/1/2010	1119021	0.016
P	1/1/2011	1119022	0.016
P	4/1/2011	1119023	0.015
P	7/1/2011	1119024	0.015
P	10/1/2011	1219025	0.017
P	1/1/2012	1119026	0.017
P	4/1/2012	1219027	0.017
P	7/1/2012	1219028	0.017
P	10/1/2012	9712006	0.018
P	1/1/2013	9712007	0.016
P	4/1/2013	9712008	0.016
P	7/1/2013	9712009	0.016
P	10/1/2013	9712010	0.018
P	1/1/2014	9712011	0.016
P	4/1/2014	9712012	0.017
P	7/1/2014	9712013	0.017
P	7/1/2008	819019	0.011

9/30/2009	2009
12/31/2009	2009
3/31/2010	2010
6/30/2010	2010
9/30/2010	2010
12/31/2010	2010
3/31/2011	2011
6/30/2011	2011
9/30/2011	2011
12/31/2011	2011
3/31/2012	2012
6/30/2012	2012
9/30/2012	2012
12/31/2012	2012
3/31/2013	2013
6/30/2013	2013
9/30/2013	2013
12/31/2013	2013
3/31/2014	2014
6/30/2014	2014
9/30/2014	2014
9/30/2008	2008
12/31/2008	2008
3/31/2009	2009
6/30/2009	2009
9/30/2009	2009
12/31/2009	2009
3/31/2010	2010
6/30/2010	2010
9/30/2010	2010
12/31/2010	2010
3/31/2011	2011
6/30/2011	2011
9/30/2011	2011
12/31/2011	2011
3/31/2012	2012
6/30/2012	2012
9/30/2012	2012
12/31/2012	2012
3/31/2013	2013
6/30/2013	2013
9/30/2013	2013
12/31/2013	2013
3/31/2014	2014
6/30/2014	2014
9/30/2014	2014
9/30/2008	2008

09	CA	CA1500426
09	CA	CA1500436
09	CA	CA1500436
09	CA	CA1500436
09	CA	CA1500436
09	CA	CA1500436
09	CA	CA1500436
09	CA	CA1500436
09	CA	CA1500436
09	CA	CA1500436
09	CA	CA1500436
09	CA	CA1500436
09	CA	CA1500436
09	CA	CA1500436
09	CA	CA1500436
09	CA	CA1500436
09	CA	CA1500436
09	CA	CA1500436
09	CA	CA1500436
09	CA	CA1500436
09	CA	CA1500436
09	CA	CA1500436
09	CA	CA1500436
09	CA	CA1500436
09	CA	CA1500436
09	CA	CA1500436
09	CA	CA1500436
09	CA	CA1500436
09	CA	CA1500436
09	CA	CA1500436
09	CA	CA1500436
09	CA	CA1500436
09	CA	CA1500436
09	CA	CA1500436
09	CA	CA1500436
09	CA	CA1500436
09	CA	CA1500436
09	CA	CA1500436
09	CA	CA1500436
09	CA	CA1500436
09	CA	CA1500436
09	CA	CA1500436
09	CA	CA1500436
09	CA	CA1500436
09	CA	CA1500436
09	CA	CA1500436
09	CA	CA1500442
09	CA	CA1500442
09	CA	CA1500442
09	CA	CA1500442
09	CA	CA1500442
09	CA	CA1500449
09	CA	CA1500449
09	CA	CA1500449
09	CA	CA1500449
09	CA	CA1500449
09	CA	CA1500449
09	CA	CA1500449

ROSE VILLA APARTMENTS	A	CWS
HUNGRY GULCH WATER SYSTEM	A	CWS
HUNGRY GULCH WATER SYSTEM	A	CWS
HUNGRY GULCH WATER SYSTEM	A	CWS
HUNGRY GULCH WATER SYSTEM	A	CWS
HUNGRY GULCH WATER SYSTEM	A	CWS
HUNGRY GULCH WATER SYSTEM	A	CWS
HUNGRY GULCH WATER SYSTEM	A	CWS
HUNGRY GULCH WATER SYSTEM	A	CWS
HUNGRY GULCH WATER SYSTEM	A	CWS
HUNGRY GULCH WATER SYSTEM	A	CWS
HUNGRY GULCH WATER SYSTEM	A	CWS
HUNGRY GULCH WATER SYSTEM	A	CWS
HUNGRY GULCH WATER SYSTEM	A	CWS
HUNGRY GULCH WATER SYSTEM	A	CWS
HUNGRY GULCH WATER SYSTEM	A	CWS
HUNGRY GULCH WATER SYSTEM	A	CWS
HUNGRY GULCH WATER SYSTEM	A	CWS
HUNGRY GULCH WATER SYSTEM	A	CWS
HUNGRY GULCH WATER SYSTEM	A	CWS
HUNGRY GULCH WATER SYSTEM	A	CWS
HUNGRY GULCH WATER SYSTEM	A	CWS
HUNGRY GULCH WATER SYSTEM	A	CWS
HUNGRY GULCH WATER SYSTEM	A	CWS
HUNGRY GULCH WATER SYSTEM	A	CWS
HUNGRY GULCH WATER SYSTEM	A	CWS
HUNGRY GULCH WATER SYSTEM	A	CWS
HUNGRY GULCH WATER SYSTEM	A	CWS
HUNGRY GULCH WATER SYSTEM	A	CWS
HUNGRY GULCH WATER SYSTEM	A	CWS
HUNGRY GULCH WATER SYSTEM	A	CWS
HUNGRY GULCH WATER SYSTEM	A	CWS
HUNGRY GULCH WATER SYSTEM	A	CWS
HUNGRY GULCH WATER SYSTEM	A	CWS
HUNGRY GULCH WATER SYSTEM	A	CWS
HUNGRY GULCH WATER SYSTEM	A	CWS
SUNSET APARTMENTS WATER SYSTEM	A	CWS
SUNSET APARTMENTS WATER SYSTEM	A	CWS
SUNSET APARTMENTS WATER SYSTEM	A	CWS
SUNSET APARTMENTS WATER SYSTEM	A	CWS
SUNSET APARTMENTS WATER SYSTEM	A	CWS
FOURTH STREET WATER SYSTEM	A	CWS
FOURTH STREET WATER SYSTEM	A	CWS
FOURTH STREET WATER SYSTEM	A	CWS
FOURTH STREET WATER SYSTEM	A	CWS
FOURTH STREET WATER SYSTEM	A	CWS
FOURTH STREET WATER SYSTEM	A	CWS
FOURTH STREET WATER SYSTEM	A	CWS

47	<=100	GW
33	<=100	GW
33	<=100	GW
33	<=100	GW
33	<=100	GW
33	<=100	GW
33	<=100	GW
33	<=100	GW
33	<=100	GW
33	<=100	GW
33	<=100	GW
33	<=100	GW
33	<=100	GW
33	<=100	GW
33	<=100	GW
33	<=100	GW
33	<=100	GW
33	<=100	GW
33	<=100	GW
33	<=100	GW
33	<=100	GW
33	<=100	GW
33	<=100	GW
33	<=100	GW
33	<=100	GW
33	<=100	GW
33	<=100	GW
33	<=100	GW
33	<=100	GW
33	<=100	GW
33	<=100	GW
33	<=100	GW
33	<=100	GW
33	<=100	GW
33	<=100	GW
33	<=100	GW
37	<=100	GW
37	<=100	GW
37	<=100	GW
37	<=100	GW
37	<=100	GW
56	<=100	GW
56	<=100	GW
56	<=100	GW
56	<=100	GW
56	<=100	GW
56	<=100	GW
56	<=100	GW

P	10/1/2008	919020		0.011
P	4/1/2006	619015		0.027
P	7/1/2006	619016		0.048
P	10/1/2006	719017		0.078
P	1/1/2007	719018		0.075
P	4/1/2007	719019		0.104
P	7/1/2007	719020		0.13
P	10/1/2007	819021		0.143
P	1/1/2008	819022		0.146
P	4/1/2008	819023		0.123
P	7/1/2008	819024		0.11
P	10/1/2008	919025		0.11
P	1/1/2009	999002		0.0865
P	4/1/2009	919029		0.081
P	7/1/2009	919030		0.0847
P	10/1/2009	1019031		0.107
P	1/1/2010	1019032		0.0107
P	4/1/2010	1019033		0.107
P	7/1/2010	1019034		0.102
P	10/1/2010	1119035		0.094
P	1/1/2011	1119036		0.096
P	4/1/2011	1119037		0.091
P	7/1/2011	1119038		0.086
P	10/1/2011	1219039		0.075
P	1/1/2012	1119040		0.066
P	4/1/2012	1219041		0.054
P	7/1/2012	1219042		0.069
P	10/1/2012	9919007		0.074
P	1/1/2013	9919008		0.076
P	4/1/2013	9919009		0.07
P	7/1/2013	9919010		0.072
P	10/1/2013	9919011		0.075
P	1/1/2014	9919012		0.079
P	4/1/2014	9919013		0.087
P	7/1/2014	9919014		0.082
M	4/1/2013	9612004	16059	0.04
M	7/1/2013	9612010		0.039
M	10/1/2013	9612011		0.04
M	1/1/2014	9612012		0.04
M	4/1/2014	9612013		0.04
P	4/1/2008	819002		0.014
P	7/1/2008	819003		0.014
P	10/1/2008	819004		0.014
P	1/1/2009	999002		0.012
P	4/1/2009	919009		0.013
P	7/1/2009	919010		0.0126
P	10/1/2009	1019011		0.0133

12/31/2008	2008
6/30/2006	2006
9/30/2006	2006
12/31/2006	2006
3/31/2007	2007
6/30/2007	2007
9/30/2007	2007
12/31/2007	2007
3/30/2008	2008
6/30/2008	2008
9/30/2008	2008
12/31/2008	2008
3/31/2009	2009
6/30/2009	2009
9/30/2009	2009
12/31/2009	2009
3/31/2010	2010
6/30/2010	2010
9/30/2010	2010
12/31/2010	2010
3/31/2011	2011
6/30/2011	2011
9/30/2011	2011
12/31/2011	2011
3/31/2012	2012
6/30/2012	2012
9/30/2012	2012
12/31/2012	2012
3/31/2013	2013
6/30/2013	2013
9/30/2013	2013
12/31/2013	2013
3/31/2014	2014
6/30/2014	2014
9/30/2014	2014
6/30/2013	2013
9/30/2013	2013
12/31/2013	2013
3/31/2014	2014
6/30/2014	2014
6/30/2008	2008
9/30/2008	2008
12/31/2008	2008
3/31/2009	2009
6/30/2009	2009
9/30/2009	2009
12/31/2009	2009

09	CA	CA1500449
09	CA	CA1500449
09	CA	CA1500449
09	CA	CA1500449
09	CA	CA1500449
09	CA	CA1500449
09	CA	CA1500449
09	CA	CA1500449
09	CA	CA1500449
09	CA	CA1500449
09	CA	CA1500449
09	CA	CA1500449
09	CA	CA1500449
09	CA	CA1500449
09	CA	CA1500449
09	CA	CA1500449
09	CA	CA1500449
09	CA	CA1500449
09	CA	CA1500449
09	CA	CA1500449
09	CA	CA1500455
09	CA	CA1500455
09	CA	CA1500455
09	CA	CA1500455
09	CA	CA1500455
09	CA	CA1500455
09	CA	CA1500455
09	CA	CA1500455
09	CA	CA1500455
09	CA	CA1500455
09	CA	CA1500455
09	CA	CA1500455
09	CA	CA1500455
09	CA	CA1500455
09	CA	CA1500455
09	CA	CA1500455
09	CA	CA1500455
09	CA	CA1500455
09	CA	CA1500455
09	CA	CA1500455
09	CA	CA1500455
09	CA	CA1500455
09	CA	CA1500455
09	CA	CA1500455
09	CA	CA1500455
09	CA	CA1500455
09	CA	CA1500455
09	CA	CA1500455
09	CA	CA1500455
09	CA	CA1500455
09	CA	CA1500455
09	CA	CA1500455
09	CA	CA1500455

FOURTH STREET WATER SYSTEM	A	CWS
FOURTH STREET WATER SYSTEM	A	CWS
FOURTH STREET WATER SYSTEM	A	CWS
FOURTH STREET WATER SYSTEM	A	CWS
FOURTH STREET WATER SYSTEM	A	CWS
FOURTH STREET WATER SYSTEM	A	CWS
FOURTH STREET WATER SYSTEM	A	CWS
FOURTH STREET WATER SYSTEM	A	CWS
FOURTH STREET WATER SYSTEM	A	CWS
FOURTH STREET WATER SYSTEM	A	CWS
FOURTH STREET WATER SYSTEM	A	CWS
FOURTH STREET WATER SYSTEM	A	CWS
FOURTH STREET WATER SYSTEM	A	CWS
FOURTH STREET WATER SYSTEM	A	CWS
FOURTH STREET WATER SYSTEM	A	CWS
FOURTH STREET WATER SYSTEM	A	CWS
FOURTH STREET WATER SYSTEM	A	CWS
FOURTH STREET WATER SYSTEM	A	CWS
FOURTH STREET WATER SYSTEM	A	CWS
FOURTH STREET WATER SYSTEM	A	CWS
WILLIAM FISHER MEMORIAL WATER COMPANY	A	CWS
WILLIAM FISHER MEMORIAL WATER COMPANY	A	CWS
WILLIAM FISHER MEMORIAL WATER COMPANY	A	CWS
WILLIAM FISHER MEMORIAL WATER COMPANY	A	CWS
WILLIAM FISHER MEMORIAL WATER COMPANY	A	CWS
WILLIAM FISHER MEMORIAL WATER COMPANY	A	CWS
WILLIAM FISHER MEMORIAL WATER COMPANY	A	CWS
WILLIAM FISHER MEMORIAL WATER COMPANY	A	CWS
WILLIAM FISHER MEMORIAL WATER COMPANY	A	CWS
WILLIAM FISHER MEMORIAL WATER COMPANY	A	CWS
WILLIAM FISHER MEMORIAL WATER COMPANY	A	CWS
WILLIAM FISHER MEMORIAL WATER COMPANY	A	CWS
WILLIAM FISHER MEMORIAL WATER COMPANY	A	CWS
WILLIAM FISHER MEMORIAL WATER COMPANY	A	CWS
WILLIAM FISHER MEMORIAL WATER COMPANY	A	CWS
WILLIAM FISHER MEMORIAL WATER COMPANY	A	CWS
WILLIAM FISHER MEMORIAL WATER COMPANY	A	CWS
WILLIAM FISHER MEMORIAL WATER COMPANY	A	CWS
WILLIAM FISHER MEMORIAL WATER COMPANY	A	CWS
WILLIAM FISHER MEMORIAL WATER COMPANY	A	CWS
WILLIAM FISHER MEMORIAL WATER COMPANY	A	CWS
WILLIAM FISHER MEMORIAL WATER COMPANY	A	CWS
WILLIAM FISHER MEMORIAL WATER COMPANY	A	CWS
WILLIAM FISHER MEMORIAL WATER COMPANY	A	CWS
WILLIAM FISHER MEMORIAL WATER COMPANY	A	CWS
WILLIAM FISHER MEMORIAL WATER COMPANY	A	CWS
WILLIAM FISHER MEMORIAL WATER COMPANY	A	CWS

56 <=100	GW
56 <=100	GW
56 <=100	GW
56 <=100	GW
56 <=100	GW
56 <=100	GW
56 <=100	GW
56 <=100	GW
56 <=100	GW
56 <=100	GW
56 <=100	GW
56 <=100	GW
56 <=100	GW
56 <=100	GW
56 <=100	GW
56 <=100	GW
56 <=100	GW
56 <=100	GW
56 <=100	GW
53 <=100	GW
53 <=100	GW
53 <=100	GW
53 <=100	GW
53 <=100	GW
53 <=100	GW
53 <=100	GW
53 <=100	GW
53 <=100	GW
53 <=100	GW
53 <=100	GW
53 <=100	GW
53 <=100	GW
53 <=100	GW
53 <=100	GW
53 <=100	GW
53 <=100	GW
53 <=100	GW
53 <=100	GW
53 <=100	GW
53 <=100	GW
53 <=100	GW
53 <=100	GW
53 <=100	GW
53 <=100	GW
53 <=100	GW
53 <=100	GW

P	1/1/2010	1019012	0.0158
P	4/1/2010	1019013	0.017
P	7/1/2010	1019014	0.017
P	10/1/2010	1119015	0.018
P	1/1/2011	1119016	0.015
P	4/1/2011	1119017	0.014
P	7/1/2011	1119018	0.015
P	10/1/2011	1219019	0.015
P	1/1/2012	1119020	0.013
P	4/1/2012	1219021	0.014
P	7/1/2012	1219022	0.015
P	10/1/2012	1219023	0.014
P	1/1/2013	1219025	0.014
P	4/1/2013	1219026	0.015
P	7/1/2013	1219027	0.014
P	10/1/2013	1219028	0.014
P	1/1/2014	1219029	0.014
P	4/1/2014	1219030	0.014
P	7/1/2014	1219031	0.014
P	4/1/2007	719013	0.017
P	7/1/2007	719014	0.016
P	10/1/2007	819015	0.014
P	1/1/2008	819016	0.015
P	4/1/2008	819017	0.013
P	7/1/2008	819018	0.015
P	10/1/2008	919019	0.016
P	1/1/2009	999002	0.01445
P	4/1/2009	919020	0.015
P	7/1/2009	919021	0.0165
P	10/1/2009	1019022	0.0167
P	1/1/2010	1019023	0.0165
P	4/1/2010	1019024	0.017
P	7/1/2010	1019025	0.018
P	10/1/2010	1119026	0.018
P	1/1/2011	1119027	0.018
P	4/1/2011	1119028	0.017
P	7/1/2011	1119029	0.017
P	10/1/2011	1219030	0.017
P	1/1/2012	1119031	0.018
P	4/1/2012	1219032	0.018
P	7/1/2012	1219033	0.018
P	10/1/2012	9912004	0.018
P	1/1/2013	9912005	0.018
P	4/1/2013	9912006	0.018
P	7/1/2013	9912007	0.019
P	10/1/2013	9912008	0.019
P	1/1/2014	9912009	0.019

3/31/2010	2010
6/30/2010	2010
9/30/2010	2010
12/31/2010	2010
3/31/2011	2011
6/30/2011	2011
9/30/2011	2011
12/31/2011	2011
3/31/2012	2012
6/30/2012	2012
9/30/2012	2012
12/31/2012	2012
3/31/2013	2013
6/30/2013	2013
9/30/2013	2013
12/31/2013	2013
3/31/2014	2014
6/30/2014	2014
9/30/2014	2014
6/30/2007	2007
9/30/2007	2007
12/31/2007	2007
3/31/2008	2008
6/30/2008	2008
9/30/2008	2008
12/31/2008	2008
3/31/2009	2009
6/30/2009	2009
9/30/2009	2009
12/31/2009	2009
3/31/2010	2010
6/30/2010	2010
9/30/2010	2010
12/31/2010	2010
3/31/2011	2011
6/30/2011	2011
9/30/2011	2011
12/31/2011	2011
3/31/2012	2012
6/30/2012	2012
9/30/2012	2012
12/31/2012	2012
3/31/2013	2013
6/30/2013	2013
9/30/2013	2013
12/31/2013	2013
3/31/2014	2014

09	CA	CA1500455
09	CA	CA1500455
09	CA	CA1500458
09	CA	CA1500458
09	CA	CA1500458
09	CA	CA1500458
09	CA	CA1500458
09	CA	CA1500458
09	CA	CA1500458
09	CA	CA1500458
09	CA	CA1500458
09	CA	CA1500458
09	CA	CA1500458
09	CA	CA1500458
09	CA	CA1500458
09	CA	CA1500458
09	CA	CA1500458
09	CA	CA1500458
09	CA	CA1500458
09	CA	CA1500458
09	CA	CA1500458
09	CA	CA1500458
09	CA	CA1500458
09	CA	CA1500458
09	CA	CA1500458
09	CA	CA1500458
09	CA	CA1500458
09	CA	CA1500458
09	CA	CA1500458
09	CA	CA1500461
09	CA	CA1500461
09	CA	CA1500461
09	CA	CA1500461
09	CA	CA1500461
09	CA	CA1500461
09	CA	CA1500461
09	CA	CA1500461
09	CA	CA1500461
09	CA	CA1500461
09	CA	CA1500461
09	CA	CA1500461
09	CA	CA1500461
09	CA	CA1500461
09	CA	CA1500461
09	CA	CA1500461
09	CA	CA1500461
09	CA	CA1500461

WILLIAM FISHER MEMORIAL WATER COMPANY	A	CWS
WILLIAM FISHER MEMORIAL WATER COMPANY	A	CWS
R.S. MUTUAL WATER COMPANY	A	CWS
R.S. MUTUAL WATER COMPANY	A	CWS
R.S. MUTUAL WATER COMPANY	A	CWS
R.S. MUTUAL WATER COMPANY	A	CWS
R.S. MUTUAL WATER COMPANY	A	CWS
R.S. MUTUAL WATER COMPANY	A	CWS
R.S. MUTUAL WATER COMPANY	A	CWS
R.S. MUTUAL WATER COMPANY	A	CWS
R.S. MUTUAL WATER COMPANY	A	CWS
R.S. MUTUAL WATER COMPANY	A	CWS
R.S. MUTUAL WATER COMPANY	A	CWS
R.S. MUTUAL WATER COMPANY	A	CWS
R.S. MUTUAL WATER COMPANY	A	CWS
R.S. MUTUAL WATER COMPANY	A	CWS
R.S. MUTUAL WATER COMPANY	A	CWS
R.S. MUTUAL WATER COMPANY	A	CWS
R.S. MUTUAL WATER COMPANY	A	CWS
R.S. MUTUAL WATER COMPANY	A	CWS
R.S. MUTUAL WATER COMPANY	A	CWS
R.S. MUTUAL WATER COMPANY	A	CWS
R.S. MUTUAL WATER COMPANY	A	CWS
R.S. MUTUAL WATER COMPANY	A	CWS
R.S. MUTUAL WATER COMPANY	A	CWS
R.S. MUTUAL WATER COMPANY	A	CWS
FOUNTAIN TRAILER PARK WATER	A	CWS
FOUNTAIN TRAILER PARK WATER	A	CWS
FOUNTAIN TRAILER PARK WATER	A	CWS
FOUNTAIN TRAILER PARK WATER	A	CWS
FOUNTAIN TRAILER PARK WATER	A	CWS
FOUNTAIN TRAILER PARK WATER	A	CWS
FOUNTAIN TRAILER PARK WATER	A	CWS
FOUNTAIN TRAILER PARK WATER	A	CWS
FOUNTAIN TRAILER PARK WATER	A	CWS
FOUNTAIN TRAILER PARK WATER	A	CWS
FOUNTAIN TRAILER PARK WATER	A	CWS
FOUNTAIN TRAILER PARK WATER	A	CWS
FOUNTAIN TRAILER PARK WATER	A	CWS
FOUNTAIN TRAILER PARK WATER	A	CWS
FOUNTAIN TRAILER PARK WATER	A	CWS
FOUNTAIN TRAILER PARK WATER	A	CWS
FOUNTAIN TRAILER PARK WATER	A	CWS

53	<=100	GW
53	<=100	GW
67	<=100	GW
67	<=100	GW
67	<=100	GW
67	<=100	GW
67	<=100	GW
67	<=100	GW
67	<=100	GW
67	<=100	GW
67	<=100	GW
67	<=100	GW
67	<=100	GW
67	<=100	GW
67	<=100	GW
67	<=100	GW
67	<=100	GW
67	<=100	GW
67	<=100	GW
67	<=100	GW
67	<=100	GW
67	<=100	GW
67	<=100	GW
67	<=100	GW
67	<=100	GW
67	<=100	GW
68	<=100	GW
68	<=100	GW
68	<=100	GW
68	<=100	GW
68	<=100	GW
68	<=100	GW
68	<=100	GW
68	<=100	GW
68	<=100	GW
68	<=100	GW
68	<=100	GW
68	<=100	GW
68	<=100	GW
68	<=100	GW
68	<=100	GW
68	<=100	GW
68	<=100	GW
68	<=100	GW

P	4/1/2014	9912010	0.019
P	7/1/2014	9912011	0.019
P	4/1/2007	719005	0.013
P	7/1/2007	719007	0.012
P	10/1/2007	819008	0.013
P	1/1/2008	819009	0.013
P	4/1/2008	819010	0.013
P	7/1/2008	819011	0.013
P	10/1/2008	919012	0.013
P	1/1/2009	999002	0.01153333
P	10/1/2009	1019021	0.0106
P	1/1/2010	1019022	0.0109
P	4/1/2010	1019024	0.012
P	7/1/2010	1019025	0.012
P	10/1/2010	1119026	0.012
P	1/1/2011	1119027	0.013
P	4/1/2011	1119028	0.011
P	7/1/2011	1119029	0.011
P	10/1/2011	1219030	0.011
P	1/1/2012	1119031	0.011
P	4/1/2012	1219032	0.011
P	7/1/2012	1219033	0.011
P	10/1/2012	9612003	0.011
P	4/1/2013	9612005	0.012
P	7/1/2013	9612008	0.011
P	10/1/2013	9612010	0.011
P	1/1/2014	9612011	0.011
P	4/1/2014	9612013	0.011
M	1/1/2006	9919006	0.115
M	4/1/2006	619013	0.115
M	7/1/2006	619014	0.105
M	10/1/2006	719015	0.105
M	1/1/2007	719016	0.086
M	4/1/2007	719017	0.086
M	7/1/2007	719018	0.086
M	10/1/2007	819019	0.086
M	1/1/2008	819020	0.088
M	4/1/2008	819021	0.088
M	7/1/2008	819022	0.088
M	10/1/2008	919023	0.088
M	1/1/2009	999002	0.076
M	4/1/2009	919031	0.076
M	7/1/2009	919032	0.076
M	10/1/2009	1019033	0.072
M	1/1/2010	1019034	0.08
M	4/1/2010	1019035	0.087
M	7/1/2010	1019036	0.093

6/30/2014	2014
9/30/2014	2014
6/30/2007	2007
9/30/2007	2007
12/31/2007	2007
3/31/2008	2008
6/30/2008	2008
9/30/2008	2008
12/31/2008	2008
3/31/2009	2009
12/31/2009	2009
3/31/2010	2010
6/30/2010	2010
9/30/2010	2010
12/31/2010	2010
3/31/2011	2011
6/30/2011	2011
9/30/2011	2011
12/31/2011	2011
3/31/2012	2012
6/30/2012	2012
9/30/2012	2012
12/31/2012	2012
6/30/2013	2013
9/30/2013	2013
12/31/2013	2013
3/31/2014	2014
6/30/2014	2014
3/31/2006	2006
6/30/2006	2006
9/30/2006	2006
12/31/2006	2006
3/31/2007	2007
6/30/2007	2007
9/30/2007	2007
12/31/2007	2007
3/31/2008	2008
6/30/2008	2008
9/30/2008	2008
12/31/2008	2008
3/31/2009	2009
6/30/2009	2009
9/30/2009	2009
12/31/2009	2009
3/31/2010	2010
6/30/2010	2010
9/30/2010	2010

09	CA	CA1500461
09	CA	CA1500461
09	CA	CA1500461
09	CA	CA1500461
09	CA	CA1500461
09	CA	CA1500461
09	CA	CA1500461
09	CA	CA1500461
09	CA	CA1500461
09	CA	CA1500461
09	CA	CA1500461
09	CA	CA1500461
09	CA	CA1500461
09	CA	CA1500461
09	CA	CA1500461
09	CA	CA1500461
09	CA	CA1500485
09	CA	CA1500485
09	CA	CA1500493
09	CA	CA1500493
09	CA	CA1500493
09	CA	CA1500493
09	CA	CA1500493
09	CA	CA1500493
09	CA	CA1500493
09	CA	CA1500493
09	CA	CA1500493
09	CA	CA1500493
09	CA	CA1500493
09	CA	CA1500493
09	CA	CA1500493
09	CA	CA1500493
09	CA	CA1500493
09	CA	CA1500493
09	CA	CA1500493
09	CA	CA1500493
09	CA	CA1500493
09	CA	CA1500493
09	CA	CA1500493
09	CA	CA1500493
09	CA	CA1500493
09	CA	CA1500521
09	CA	CA1500521
09	CA	CA1500521
09	CA	CA1500521
09	CA	CA1500521
09	CA	CA1500521
09	CA	CA1500521

FOUNTAIN TRAILER PARK WATER	A	CWS
FOUNTAIN TRAILER PARK WATER	A	CWS
FOUNTAIN TRAILER PARK WATER	A	CWS
FOUNTAIN TRAILER PARK WATER	A	CWS
FOUNTAIN TRAILER PARK WATER	A	CWS
FOUNTAIN TRAILER PARK WATER	A	CWS
FOUNTAIN TRAILER PARK WATER	A	CWS
FOUNTAIN TRAILER PARK WATER	A	CWS
FOUNTAIN TRAILER PARK WATER	A	CWS
FOUNTAIN TRAILER PARK WATER	A	CWS
FOUNTAIN TRAILER PARK WATER	A	CWS
FOUNTAIN TRAILER PARK WATER	A	CWS
FOUNTAIN TRAILER PARK WATER	A	CWS
FOUNTAIN TRAILER PARK WATER	A	CWS
FOUNTAIN TRAILER PARK WATER	A	CWS
ANTELOPE VALLEY MOBILE ESTATES	A	CWS
ANTELOPE VALLEY MOBILE ESTATES	A	CWS
EL ADOBE POA, INC.	A	CWS
EL ADOBE POA, INC.	A	CWS
EL ADOBE POA, INC.	A	CWS
EL ADOBE POA, INC.	A	CWS
EL ADOBE POA, INC.	A	CWS
EL ADOBE POA, INC.	A	CWS
EL ADOBE POA, INC.	A	CWS
EL ADOBE POA, INC.	A	CWS
EL ADOBE POA, INC.	A	CWS
EL ADOBE POA, INC.	A	CWS
EL ADOBE POA, INC.	A	CWS
EL ADOBE POA, INC.	A	CWS
EL ADOBE POA, INC.	A	CWS
EL ADOBE POA, INC.	A	CWS
EL ADOBE POA, INC.	A	CWS
EL ADOBE POA, INC.	A	CWS
EL ADOBE POA, INC.	A	CWS
EL ADOBE POA, INC.	A	CWS
EL ADOBE POA, INC.	A	CWS
EL ADOBE POA, INC.	A	CWS
EL ADOBE POA, INC.	A	CWS
EL ADOBE POA, INC.	A	CWS
BOULDER CANYON WATER ASSOCIATION	A	CWS
BOULDER CANYON WATER ASSOCIATION	A	CWS
BOULDER CANYON WATER ASSOCIATION	A	CWS
BOULDER CANYON WATER ASSOCIATION	A	CWS
BOULDER CANYON WATER ASSOCIATION	A	CWS
BOULDER CANYON WATER ASSOCIATION	A	CWS
BOULDER CANYON WATER ASSOCIATION	A	CWS

68	<=100	GW
68	<=100	GW
68	<=100	GW
68	<=100	GW
68	<=100	GW
68	<=100	GW
68	<=100	GW
68	<=100	GW
68	<=100	GW
68	<=100	GW
68	<=100	GW
68	<=100	GW
68	<=100	GW
68	<=100	GW
68	<=100	GW
68	<=100	GW
49	<=100	GW
49	<=100	GW
200	101-500	GW
200	101-500	GW
200	101-500	GW
200	101-500	GW
200	101-500	GW
200	101-500	GW
200	101-500	GW
200	101-500	GW
200	101-500	GW
200	101-500	GW
200	101-500	GW
200	101-500	GW
200	101-500	GW
200	101-500	GW
200	101-500	GW
200	101-500	GW
200	101-500	GW
200	101-500	GW
200	101-500	GW
200	101-500	GW
200	101-500	GW
200	101-500	GW
28	<=100	GW
28	<=100	GW
28	<=100	GW
28	<=100	GW
28	<=100	GW
28	<=100	GW
28	<=100	GW

M	10/1/2010	1119037	0.095
M	1/1/2011	1119038	0.096
M	4/1/2011	1119040	0.096
M	7/1/2011	1119041	0.094
M	10/1/2011	1219042	0.088
M	1/1/2012	1119043	0.081
M	4/1/2012	1219045	0.074
M	7/1/2012	1219046	0.07
M	10/1/2012	9919007	0.072
M	1/1/2013	9919009	0.078
M	4/1/2013	9919010	0.087
M	10/1/2013	9919011	0.089
M	1/1/2014	9919012	0.09
M	4/1/2014	9919013	0.086
M	7/1/2014	9919014	0.087
P	10/1/2008	919002	0.017
P	1/1/2013	9619002	0.011
P	7/1/2008	819011	0.023
P	10/1/2008	919012	0.023
P	1/1/2009	999002	0.01693333
P	4/1/2009	919016	0.018
P	7/1/2009	919017	0.0179
P	10/1/2009	1019018	0.233
P	1/1/2010	1019019	0.0215
P	4/1/2010	1019021	0.021
P	7/1/2010	1019022	0.021
P	10/1/2010	1119023	0.021
P	1/1/2011	1119024	0.023
P	4/1/2011	1119025	0.023
P	7/1/2011	1119026	0.022
P	10/1/2011	1219027	0.021
P	1/1/2012	1119028	0.021
P	4/1/2012	1219029	0.021
P	10/1/2012	9619004	0.022
P	1/1/2013	9619006	0.018
P	4/1/2013	9619007	0.015
P	7/1/2013	9619008	0.017
P	10/1/2013	9619009	0.017
P	1/1/2014	9619010	0.018
P	4/1/2014	9619011	0.018
P	10/1/2006	719004	0.014
P	1/1/2007	719005	0.019
P	4/1/2007	719006	0.021
P	7/1/2007	719007	0.022
P	10/1/2007	819008	0.022
P	1/1/2008	819009	0.022
P	4/1/2008	819010	0.02

12/31/2010	2010
3/31/2011	2011
6/30/2011	2011
9/30/2011	2011
12/31/2011	2011
3/31/2012	2012
6/30/2012	2012
9/30/2012	2012
12/31/2012	2012
3/31/2013	2013
6/30/2013	2013
12/31/2013	2013
3/31/2014	2014
6/30/2014	2014
9/30/2014	2014
12/31/2008	2008
3/31/2013	2013
9/30/2008	2008
12/31/2008	2008
3/31/2009	2009
6/30/2009	2009
9/30/2009	2009
12/31/2009	2009
3/31/2010	2010
6/30/2010	2010
9/30/2010	2010
12/31/2010	2010
3/31/2011	2011
6/30/2011	2011
9/30/2011	2011
12/31/2011	2011
3/31/2012	2012
6/30/2012	2012
12/31/2012	2012
3/31/2013	2013
6/30/2013	2013
9/30/2013	2013
12/31/2013	2013
3/31/2014	2014
6/30/2014	2014
12/31/2006	2006
3/31/2007	2007
6/30/2007	2007
9/30/2007	2007
12/31/2007	2007
3/31/2008	2008
6/30/2008	2008

09	CA	CA1500521
09	CA	CA1500521
09	CA	CA1500521
09	CA	CA1500521
09	CA	CA1500521
09	CA	CA1500521
09	CA	CA1500521
09	CA	CA1500521
09	CA	CA1500521
09	CA	CA1500521
09	CA	CA1500521
09	CA	CA1500521
09	CA	CA1500521
09	CA	CA1500521
09	CA	CA1500521
09	CA	CA1500521
09	CA	CA1500521
09	CA	CA1500521
09	CA	CA1500521
09	CA	CA1500521
09	CA	CA1500521
09	CA	CA1500521
09	CA	CA1500521
09	CA	CA1500521
09	CA	CA1500521
09	CA	CA1500525
09	CA	CA1500525
09	CA	CA1500525
09	CA	CA1500525
09	CA	CA1500525
09	CA	CA1500525
09	CA	CA1500525
09	CA	CA1500525
09	CA	CA1500525
09	CA	CA1500525
09	CA	CA1500525
09	CA	CA1500525
09	CA	CA1500525
09	CA	CA1500525
09	CA	CA1500525
09	CA	CA1500525
09	CA	CA1500525
09	CA	CA1500525
09	CA	CA1500525
09	CA	CA1500525
09	CA	CA1500525
09	CA	CA1500525
09	CA	CA1500525

BOULDER CANYON WATER ASSOCIATION	A	CWS
BOULDER CANYON WATER ASSOCIATION	A	CWS
BOULDER CANYON WATER ASSOCIATION	A	CWS
BOULDER CANYON WATER ASSOCIATION	A	CWS
BOULDER CANYON WATER ASSOCIATION	A	CWS
BOULDER CANYON WATER ASSOCIATION	A	CWS
BOULDER CANYON WATER ASSOCIATION	A	CWS
BOULDER CANYON WATER ASSOCIATION	A	CWS
BOULDER CANYON WATER ASSOCIATION	A	CWS
BOULDER CANYON WATER ASSOCIATION	A	CWS
BOULDER CANYON WATER ASSOCIATION	A	CWS
BOULDER CANYON WATER ASSOCIATION	A	CWS
BOULDER CANYON WATER ASSOCIATION	A	CWS
BOULDER CANYON WATER ASSOCIATION	A	CWS
BOULDER CANYON WATER ASSOCIATION	A	CWS
BOULDER CANYON WATER ASSOCIATION	A	CWS
BOULDER CANYON WATER ASSOCIATION	A	CWS
BOULDER CANYON WATER ASSOCIATION	A	CWS
BOULDER CANYON WATER ASSOCIATION	A	CWS
BOULDER CANYON WATER ASSOCIATION	A	CWS
BOULDER CANYON WATER ASSOCIATION	A	CWS
BOULDER CANYON WATER ASSOCIATION	A	CWS
BOULDER CANYON WATER ASSOCIATION	A	CWS
BOULDER CANYON WATER ASSOCIATION	A	CWS
LAKEVIEW RANCHOS MUTUAL WATER COMPANY	A	CWS
LAKEVIEW RANCHOS MUTUAL WATER COMPANY	A	CWS
LAKEVIEW RANCHOS MUTUAL WATER COMPANY	A	CWS
LAKEVIEW RANCHOS MUTUAL WATER COMPANY	A	CWS
LAKEVIEW RANCHOS MUTUAL WATER COMPANY	A	CWS
LAKEVIEW RANCHOS MUTUAL WATER COMPANY	A	CWS
LAKEVIEW RANCHOS MUTUAL WATER COMPANY	A	CWS
LAKEVIEW RANCHOS MUTUAL WATER COMPANY	A	CWS
LAKEVIEW RANCHOS MUTUAL WATER COMPANY	A	CWS
LAKEVIEW RANCHOS MUTUAL WATER COMPANY	A	CWS
LAKEVIEW RANCHOS MUTUAL WATER COMPANY	A	CWS
LAKEVIEW RANCHOS MUTUAL WATER COMPANY	A	CWS
LAKEVIEW RANCHOS MUTUAL WATER COMPANY	A	CWS
LAKEVIEW RANCHOS MUTUAL WATER COMPANY	A	CWS
LAKEVIEW RANCHOS MUTUAL WATER COMPANY	A	CWS
LAKEVIEW RANCHOS MUTUAL WATER COMPANY	A	CWS
LAKEVIEW RANCHOS MUTUAL WATER COMPANY	A	CWS
LAKEVIEW RANCHOS MUTUAL WATER COMPANY	A	CWS
LAKEVIEW RANCHOS MUTUAL WATER COMPANY	A	CWS
LAKEVIEW RANCHOS MUTUAL WATER COMPANY	A	CWS
LAKEVIEW RANCHOS MUTUAL WATER COMPANY	A	CWS
LAKEVIEW RANCHOS MUTUAL WATER COMPANY	A	CWS

28	<=100	GW
28	<=100	GW
28	<=100	GW
28	<=100	GW
28	<=100	GW
28	<=100	GW
28	<=100	GW
28	<=100	GW
28	<=100	GW
28	<=100	GW
28	<=100	GW
28	<=100	GW
28	<=100	GW
28	<=100	GW
28	<=100	GW
28	<=100	GW
28	<=100	GW
28	<=100	GW
28	<=100	GW
28	<=100	GW
28	<=100	GW
28	<=100	GW
28	<=100	GW
28	<=100	GW
28	<=100	GW
28	<=100	GW
120	101-500	GW
120	101-500	GW
120	101-500	GW
120	101-500	GW
120	101-500	GW
120	101-500	GW
120	101-500	GW
120	101-500	GW
120	101-500	GW
120	101-500	GW
120	101-500	GW
120	101-500	GW
120	101-500	GW
120	101-500	GW
120	101-500	GW
120	101-500	GW
120	101-500	GW
120	101-500	GW
120	101-500	GW
120	101-500	GW
120	101-500	GW

P	7/1/2008	819011	0.017
P	10/1/2008	919012	0.017
P	1/1/2009	999002	0.01693333
P	4/1/2009	919017	0.018
P	7/1/2009	919018	0.0175
P	10/1/2009	1019019	0.0213
P	1/1/2010	1019020	0.02
P	4/1/2010	1019021	0.021
P	7/1/2010	1019022	0.022
P	10/1/2010	1119023	0.022
P	1/1/2011	1119024	0.022
P	4/1/2011	1119025	0.019
P	7/1/2011	1119026	0.017
P	10/1/2011	1219027	0.016
P	1/1/2012	1119028	0.017
P	4/1/2012	1219029	0.02
P	7/1/2012	1219033	0.02
P	10/1/2012	9619002	0.02
P	1/1/2013	9619003	0.02
P	4/1/2013	9619004	0.02
P	7/1/2013	9619005	0.022
P	10/1/2013	9619006	0.023
P	1/1/2014	9619007	0.024
P	4/1/2014	9619008	0.022
P	7/1/2014	9619009	0.022
P	4/1/2008	819006	0.054
P	7/1/2008	819007	0.054
P	10/1/2008	919008	0.054
P	1/1/2009	999002	0.088
P	4/1/2009	919013	0.088
P	7/1/2009	919014	0.0565
P	10/1/2009	1019015	0.0565
P	1/1/2010	1019016	0.034
P	4/1/2010	1019017	0.044
P	7/1/2010	1019018	0.058
P	10/1/2010	1119019	0.049
P	1/1/2011	1119020	0.041
P	4/1/2011	1119021	0.03
P	7/1/2011	1119022	0.019
P	10/1/2011	1219023	0.038
P	1/1/2012	1119024	0.034
P	4/1/2012	1219028	0.054
P	10/1/2012	9912003	0.065
P	1/1/2013	9912004	0.062
P	4/1/2013	9912005	0.041
P	7/1/2013	9912006	0.039
P	10/1/2013	9912008	0.075

9/30/2008	2008
12/31/2008	2008
3/31/2009	2009
6/30/2009	2009
9/30/2009	2009
12/31/2009	2009
3/31/2010	2010
6/30/2010	2010
9/30/2010	2010
12/31/2010	2010
3/31/2011	2011
6/30/2011	2011
9/30/2011	2011
12/31/2011	2011
3/31/2012	2012
6/30/2012	2012
9/30/2012	2012
12/31/2012	2012
3/31/2013	2013
6/30/2013	2013
9/30/2013	2013
12/31/2013	2013
3/31/2014	2014
6/30/2014	2014
9/30/2014	2014
6/30/2008	2008
9/30/2008	2008
12/31/2008	2008
3/31/2009	2009
6/30/2009	2009
9/30/2009	2009
12/31/2009	2009
3/31/2010	2010
6/30/2010	2010
9/30/2010	2010
12/31/2010	2010
3/31/2011	2011
6/30/2011	2011
9/30/2011	2011
12/31/2011	2011
3/31/2012	2012
6/30/2012	2012
12/31/2012	2012
3/31/2013	2013
6/30/2013	2013
9/30/2013	2013
12/31/2013	2013

09	CA	CA1500525
09	CA	CA1500525
09	CA	CA1500525
09	CA	CA1500540
09	CA	CA1500540
09	CA	CA1500540
09	CA	CA1500540
09	CA	CA1500540
09	CA	CA1500540
09	CA	CA1500540
09	CA	CA1500540
09	CA	CA1500540
09	CA	CA1500540
09	CA	CA1500540
09	CA	CA1500540
09	CA	CA1500540
09	CA	CA1500540
09	CA	CA1500540
09	CA	CA1500540
09	CA	CA1500540
09	CA	CA1500540
09	CA	CA1500540
09	CA	CA1500540
09	CA	CA1500540
09	CA	CA1500540
09	CA	CA1500540
09	CA	CA1500540
09	CA	CA1500540
09	CA	CA1500540
09	CA	CA1500540
09	CA	CA1500540
09	CA	CA1500540
09	CA	CA1500544
09	CA	CA1500544
09	CA	CA1500544
09	CA	CA1500544
09	CA	CA1500544
09	CA	CA1500544
09	CA	CA1500544
09	CA	CA1500544
09	CA	CA1500544
09	CA	CA1500544
09	CA	CA1500571
09	CA	CA1500571
09	CA	CA1500571
09	CA	CA1500571
09	CA	CA1500571
09	CA	CA1500571
09	CA	CA1500571
09	CA	CA1500571

LAKEVIEW RANCHOS MUTUAL WATER COMPANY	A	CWS
LAKEVIEW RANCHOS MUTUAL WATER COMPANY	A	CWS
LAKEVIEW RANCHOS MUTUAL WATER COMPANY	A	CWS
PINON VALLEY WATER COMPANY	A	CWS
PINON VALLEY WATER COMPANY	A	CWS
PINON VALLEY WATER COMPANY	A	CWS
PINON VALLEY WATER COMPANY	A	CWS
PINON VALLEY WATER COMPANY	A	CWS
PINON VALLEY WATER COMPANY	A	CWS
PINON VALLEY WATER COMPANY	A	CWS
PINON VALLEY WATER COMPANY	A	CWS
PINON VALLEY WATER COMPANY	A	CWS
PINON VALLEY WATER COMPANY	A	CWS
PINON VALLEY WATER COMPANY	A	CWS
PINON VALLEY WATER COMPANY	A	CWS
PINON VALLEY WATER COMPANY	A	CWS
PINON VALLEY WATER COMPANY	A	CWS
PINON VALLEY WATER COMPANY	A	CWS
PINON VALLEY WATER COMPANY	A	CWS
PINON VALLEY WATER COMPANY	A	CWS
PINON VALLEY WATER COMPANY	A	CWS
PINON VALLEY WATER COMPANY	A	CWS
PINON VALLEY WATER COMPANY	A	CWS
PINON VALLEY WATER COMPANY	A	CWS
PINON VALLEY WATER COMPANY	A	CWS
PINON VALLEY WATER COMPANY	A	CWS
PINON VALLEY WATER COMPANY	A	CWS
ENOS LANE PUBLIC UTILITY DISTRICT	A	CWS
ENOS LANE PUBLIC UTILITY DISTRICT	A	CWS
ENOS LANE PUBLIC UTILITY DISTRICT	A	CWS
ENOS LANE PUBLIC UTILITY DISTRICT	A	CWS
ENOS LANE PUBLIC UTILITY DISTRICT	A	CWS
ENOS LANE PUBLIC UTILITY DISTRICT	A	CWS
ENOS LANE PUBLIC UTILITY DISTRICT	A	CWS
ENOS LANE PUBLIC UTILITY DISTRICT	A	CWS
ENOS LANE PUBLIC UTILITY DISTRICT	A	CWS
ENOS LANE PUBLIC UTILITY DISTRICT	A	CWS
LUCKY 18 ON ROSAMOND, LLC	A	CWS
LUCKY 18 ON ROSAMOND, LLC	A	CWS
LUCKY 18 ON ROSAMOND, LLC	A	CWS
LUCKY 18 ON ROSAMOND, LLC	A	CWS
LUCKY 18 ON ROSAMOND, LLC	A	CWS
LUCKY 18 ON ROSAMOND, LLC	A	CWS
LUCKY 18 ON ROSAMOND, LLC	A	CWS
LUCKY 18 ON ROSAMOND, LLC	A	CWS

120	101-500	GW
120	101-500	GW
120	101-500	GW
80	<=100	GW
80	<=100	GW
80	<=100	GW
80	<=100	GW
80	<=100	GW
80	<=100	GW
80	<=100	GW
80	<=100	GW
80	<=100	GW
80	<=100	GW
80	<=100	GW
80	<=100	GW
80	<=100	GW
80	<=100	GW
80	<=100	GW
80	<=100	GW
80	<=100	GW
80	<=100	GW
80	<=100	GW
80	<=100	GW
80	<=100	GW
80	<=100	GW
80	<=100	GW
80	<=100	GW
80	<=100	GW
270	101-500	GW
270	101-500	GW
270	101-500	GW
270	101-500	GW
270	101-500	GW
270	101-500	GW
270	101-500	GW
270	101-500	GW
270	101-500	GW
270	101-500	GW
73	<=100	GW
73	<=100	GW
73	<=100	GW
73	<=100	GW
73	<=100	GW
73	<=100	GW
73	<=100	GW
73	<=100	GW

P	1/1/2014	9912009	0.043
P	4/1/2014	9912011	0.034
P	7/1/2014	9912012	0.047
L	7/1/2007	719005	0.013
L	10/1/2007	819006	0.013
L	1/1/2008	819007	0.014
L	4/1/2008	819008	0.014
L	7/1/2008	819009	0.013
L	10/1/2008	919010	0.013
L	1/1/2009	999002	0.01366666
L	4/1/2009	919013	0.013
L	7/1/2009	919014	0.0116
L	10/1/2009	1019015	0.0118
L	4/1/2010	1019016	0.011
L	7/1/2010	1019017	0.012
L	10/1/2010	1119018	0.012
L	1/1/2011	1119019	0.013
L	4/1/2011	1119020	0.012
L	7/1/2011	1119022	0.013
L	10/1/2011	1219023	0.013
L	1/1/2012	1119024	0.013
L	4/1/2012	1219025	0.013
L	7/1/2012	1219026	0.013
L	10/1/2012	9812003	0.014
L	4/1/2013	9812006	0.015
L	7/1/2013	9812007	0.015
L	10/1/2013	9812010	0.015
L	4/1/2014	9812012	0.014
L	7/1/2014	9812013	0.011
P	7/1/2010	1019020	0.011
P	10/1/2010	1119019	0.011
P	1/1/2011	1119018	0.022
P	4/1/2011	1119017	0.023
P	7/1/2011	1119016	0.016
P	10/1/2011	1319015	0.018
P	1/1/2012	1219014	0.017
P	4/1/2012	1219013	0.013
P	7/1/2012	1219025	0.014
P	10/1/2012	9612007	0.012
P	7/1/2008	819009	0.014
P	10/1/2008	919010	0.012
P	1/1/2009	999002	0.018
P	4/1/2009	919016	0.019
P	7/1/2009	919017	0.0186
P	10/1/2009	1019019	0.0167
P	1/1/2010	1019020	0.0225
P	4/1/2010	1019021	0.032

3/31/2014	2014
6/30/2014	2014
9/30/2014	2014
9/30/2007	2007
12/31/2007	2007
3/31/2008	2008
6/30/2008	2008
9/30/2008	2008
12/31/2008	2008
3/31/2009	2009
6/30/2009	2009
9/30/2009	2009
12/31/2009	2009
6/30/2010	2010
9/30/2010	2010
12/31/2010	2010
3/31/2011	2011
6/30/2011	2011
9/30/2011	2011
12/31/2011	2011
3/31/2012	2012
6/30/2012	2012
9/30/2012	2012
12/31/2012	2012
6/30/2013	2013
9/30/2013	2013
12/31/2013	2013
6/30/2014	2014
9/30/2014	2014
9/30/2010	2010
12/31/2010	2010
3/31/2011	2011
6/30/2011	2011
9/30/2011	2011
12/31/2011	2011
3/31/2012	2012
6/30/2012	2012
9/30/2012	2012
12/31/2012	2012
9/30/2008	2008
12/31/2008	2008
3/31/2009	2009
6/30/2009	2009
9/30/2009	2009
12/31/2009	2009
3/31/2010	2010
6/30/2010	2010

09	CA	CA1500571
09	CA	CA1500571
09	CA	CA1500571
09	CA	CA1500571
09	CA	CA1500571
09	CA	CA1500571
09	CA	CA1500571
09	CA	CA1500571
09	CA	CA1500571
09	CA	CA1500571
09	CA	CA1500571
09	CA	CA1500571
09	CA	CA1500571
09	CA	CA1500571
09	CA	CA1500571
09	CA	CA1500571
09	CA	CA1500571
09	CA	CA1500585
09	CA	CA1500585
09	CA	CA1500585
09	CA	CA1500585
09	CA	CA1500585
09	CA	CA1500585
09	CA	CA1500585
09	CA	CA1500585
09	CA	CA1500585
09	CA	CA1500585
09	CA	CA1502154
09	CA	CA1502154
09	CA	CA1502154
09	CA	CA1502154
09	CA	CA1502154
09	CA	CA1502154
09	CA	CA1502154
09	CA	CA1502154
09	CA	CA1502154
09	CA	CA1502154
09	CA	CA1502154
09	CA	CA1502154
09	CA	CA1502154
09	CA	CA1502154
09	CA	CA1502154
09	CA	CA1502154
09	CA	CA1502154
09	CA	CA1502154
09	CA	CA1502154
09	CA	CA1502154
09	CA	CA1502154
09	CA	CA1502154

LUCKY 18 ON ROSAMOND, LLC	A	CWS
LUCKY 18 ON ROSAMOND, LLC	A	CWS
LUCKY 18 ON ROSAMOND, LLC	A	CWS
LUCKY 18 ON ROSAMOND, LLC	A	CWS
LUCKY 18 ON ROSAMOND, LLC	A	CWS
LUCKY 18 ON ROSAMOND, LLC	A	CWS
LUCKY 18 ON ROSAMOND, LLC	A	CWS
LUCKY 18 ON ROSAMOND, LLC	A	CWS
LUCKY 18 ON ROSAMOND, LLC	A	CWS
LUCKY 18 ON ROSAMOND, LLC	A	CWS
LUCKY 18 ON ROSAMOND, LLC	A	CWS
LUCKY 18 ON ROSAMOND, LLC	A	CWS
LUCKY 18 ON ROSAMOND, LLC	A	CWS
LUCKY 18 ON ROSAMOND, LLC	A	CWS
LUCKY 18 ON ROSAMOND, LLC	A	CWS
LUCKY 18 ON ROSAMOND, LLC	A	CWS
OASIS PROPERTY OWNERS ASSOCIATION	A	CWS
OASIS PROPERTY OWNERS ASSOCIATION	A	CWS
OASIS PROPERTY OWNERS ASSOCIATION	A	CWS
OASIS PROPERTY OWNERS ASSOCIATION	A	CWS
OASIS PROPERTY OWNERS ASSOCIATION	A	CWS
OASIS PROPERTY OWNERS ASSOCIATION	A	CWS
OASIS PROPERTY OWNERS ASSOCIATION	A	CWS
OASIS PROPERTY OWNERS ASSOCIATION	A	CWS
OASIS PROPERTY OWNERS ASSOCIATION	A	CWS
LAKESIDE SCHOOL	A	NTNCWS
LAKESIDE SCHOOL	A	NTNCWS
LAKESIDE SCHOOL	A	NTNCWS
LAKESIDE SCHOOL	A	NTNCWS
LAKESIDE SCHOOL	A	NTNCWS
LAKESIDE SCHOOL	A	NTNCWS
LAKESIDE SCHOOL	A	NTNCWS
LAKESIDE SCHOOL	A	NTNCWS
LAKESIDE SCHOOL	A	NTNCWS
LAKESIDE SCHOOL	A	NTNCWS
LAKESIDE SCHOOL	A	NTNCWS
LAKESIDE SCHOOL	A	NTNCWS
LAKESIDE SCHOOL	A	NTNCWS
LAKESIDE SCHOOL	A	NTNCWS
LAKESIDE SCHOOL	A	NTNCWS
LAKESIDE SCHOOL	A	NTNCWS
LAKESIDE SCHOOL	A	NTNCWS
LAKESIDE SCHOOL	A	NTNCWS
LAKESIDE SCHOOL	A	NTNCWS
LAKESIDE SCHOOL	A	NTNCWS

73	<=100	GW
73	<=100	GW
73	<=100	GW
73	<=100	GW
73	<=100	GW
73	<=100	GW
73	<=100	GW
73	<=100	GW
73	<=100	GW
73	<=100	GW
73	<=100	GW
73	<=100	GW
73	<=100	GW
73	<=100	GW
73	<=100	GW
73	<=100	GW
100	<=100	GW
100	<=100	GW
100	<=100	GW
100	<=100	GW
100	<=100	GW
100	<=100	GW
100	<=100	GW
100	<=100	GW
100	<=100	GW
100	<=100	GW
800	501-1,000	GW
800	501-1,000	GW
800	501-1,000	GW
800	501-1,000	GW
800	501-1,000	GW
800	501-1,000	GW
800	501-1,000	GW
800	501-1,000	GW
800	501-1,000	GW
800	501-1,000	GW
800	501-1,000	GW
800	501-1,000	GW
800	501-1,000	GW
800	501-1,000	GW
800	501-1,000	GW
800	501-1,000	GW
800	501-1,000	GW
800	501-1,000	GW
800	501-1,000	GW
800	501-1,000	GW

P	7/1/2010	1019022	0.031
P	10/1/2010	1119023	0.031
P	1/1/2011	1119024	0.031
P	4/1/2011	1119026	0.028
P	10/1/2011	1219029	0.02
P	1/1/2012	1119031	0.021
P	4/1/2012	1219035	0.021
P	7/1/2012	1219036	0.023
P	10/1/2012	9812002	0.024
P	1/1/2013	9812004	0.026
P	4/1/2013	9812005	0.025
P	7/1/2013	9812009	0.03
P	10/1/2013	9812010	0.03
P	1/1/2014	9812012	0.028
P	4/1/2014	9812013	0.026
P	7/1/2014	9812014	0.026
P	4/1/2008	819006	0.013
P	7/1/2008	819007	0.012
P	10/1/2008	919008	0.012
P	10/1/2009	1019011	0.0107
P	10/1/2012	9512002	0.011
P	1/1/2013	9512004	0.012
P	4/1/2013	9512005	0.012
P	7/1/2013	9512006	0.011
P	10/1/2013	9512007	0.011
P	1/1/2014	9512008	0.011
L	10/1/2008	919002	0.02
L	1/1/2009	999002	0.018
L	4/1/2009	919006	0.016
L	7/1/2009	919007	0.018
L	10/1/2009	1019008	0.016
L	1/1/2010	1019009	0.0163
L	4/1/2010	1019010	0.016
L	7/1/2010	1019011	0.017
L	10/1/2010	1119012	0.017
L	1/1/2011	1119013	0.017
L	4/1/2011	1119014	0.017
L	7/1/2011	1119015	0.018
L	10/1/2011	1219016	0.018
L	1/1/2012	1119017	0.017
L	4/1/2012	1219018	0.017
L	7/1/2012	1219019	0.017
L	10/1/2012	9712002	0.017
L	1/1/2013	9712003	0.018
L	4/1/2013	9712005	0.019
L	7/1/2013	9712007	0.018
L	10/1/2013	9712008	0.018

9/30/2010	2010
12/31/2010	2010
3/31/2011	2011
6/30/2011	2011
12/31/2011	2011
3/31/2012	2012
6/30/2012	2012
9/30/2012	2012
12/31/2012	2012
3/31/2013	2013
6/30/2013	2013
9/30/2013	2013
12/31/2013	2013
3/31/2014	2014
6/30/2014	2014
9/30/2014	2014
6/30/2008	2008
9/30/2008	2008
12/31/2008	2008
12/31/2009	2009
12/31/2012	2012
3/31/2013	2013
6/30/2013	2013
9/30/2013	2013
12/31/2013	2013
3/31/2014	2014
12/31/2008	2008
3/31/2009	2009
6/30/2009	2009
9/30/2009	2009
12/31/2009	2009
3/31/2010	2010
6/30/2010	2010
9/30/2010	2010
12/31/2010	2010
3/31/2011	2011
6/30/2011	2011
9/30/2011	2011
12/31/2011	2011
3/31/2012	2012
6/30/2012	2012
9/30/2012	2012
12/31/2012	2012
3/31/2013	2013
6/30/2013	2013
9/30/2013	2013
12/31/2013	2013

09	CA	CA1502154
09	CA	CA1502154
09	CA	CA1502231
09	CA	CA1502231
09	CA	CA1502231
09	CA	CA1502231
09	CA	CA1502231
09	CA	CA1502231
09	CA	CA1502231
09	CA	CA1502231
09	CA	CA1502231
09	CA	CA1502231
09	CA	CA1502231
09	CA	CA1502231
09	CA	CA1502231
09	CA	CA1502231
09	CA	CA1502231
09	CA	CA1502231
09	CA	CA1502244
09	CA	CA1502244
09	CA	CA1502244
09	CA	CA1502244
09	CA	CA1502244
09	CA	CA1502244
09	CA	CA1502244
09	CA	CA1502244
09	CA	CA1502244
09	CA	CA1502244
09	CA	CA1502244
09	CA	CA1502244
09	CA	CA1502244
09	CA	CA1502244
09	CA	CA1502244
09	CA	CA1502244
09	CA	CA1502244
09	CA	CA1502244
09	CA	CA1502244
09	CA	CA1502244
09	CA	CA1502244
09	CA	CA1502244
09	CA	CA1502244
09	CA	CA1502244
09	CA	CA1502244
09	CA	CA1502244
09	CA	CA1502244
09	CA	CA1502383
09	CA	CA1502383
09	CA	CA1502383
09	CA	CA1502383
09	CA	CA1502383

LAKESIDE SCHOOL	A	NTNCWS
LAKESIDE SCHOOL	A	NTNCWS
ROSAMOND SCHOOL WATER SYSTEM	A	NTNCWS
ROSAMOND SCHOOL WATER SYSTEM	A	NTNCWS
ROSAMOND SCHOOL WATER SYSTEM	A	NTNCWS
ROSAMOND SCHOOL WATER SYSTEM	A	NTNCWS
ROSAMOND SCHOOL WATER SYSTEM	A	NTNCWS
ROSAMOND SCHOOL WATER SYSTEM	A	NTNCWS
ROSAMOND SCHOOL WATER SYSTEM	A	NTNCWS
ROSAMOND SCHOOL WATER SYSTEM	A	NTNCWS
ROSAMOND SCHOOL WATER SYSTEM	A	NTNCWS
ROSAMOND SCHOOL WATER SYSTEM	A	NTNCWS
ROSAMOND SCHOOL WATER SYSTEM	A	NTNCWS
ROSAMOND SCHOOL WATER SYSTEM	A	NTNCWS
ROSAMOND SCHOOL WATER SYSTEM	A	NTNCWS
ROSAMOND SCHOOL WATER SYSTEM	A	NTNCWS
ROSAMOND SCHOOL WATER SYSTEM	A	NTNCWS
SEMI TROPIC SCHOOL WATER SYSTEM	A	NTNCWS
SEMI TROPIC SCHOOL WATER SYSTEM	A	NTNCWS
SEMI TROPIC SCHOOL WATER SYSTEM	A	NTNCWS
SEMI TROPIC SCHOOL WATER SYSTEM	A	NTNCWS
SEMI TROPIC SCHOOL WATER SYSTEM	A	NTNCWS
SEMI TROPIC SCHOOL WATER SYSTEM	A	NTNCWS
SEMI TROPIC SCHOOL WATER SYSTEM	A	NTNCWS
SEMI TROPIC SCHOOL WATER SYSTEM	A	NTNCWS
SEMI TROPIC SCHOOL WATER SYSTEM	A	NTNCWS
SEMI TROPIC SCHOOL WATER SYSTEM	A	NTNCWS
SEMI TROPIC SCHOOL WATER SYSTEM	A	NTNCWS
SEMI TROPIC SCHOOL WATER SYSTEM	A	NTNCWS
SEMI TROPIC SCHOOL WATER SYSTEM	A	NTNCWS
SEMI TROPIC SCHOOL WATER SYSTEM	A	NTNCWS
SEMI TROPIC SCHOOL WATER SYSTEM	A	NTNCWS
SEMI TROPIC SCHOOL WATER SYSTEM	A	NTNCWS
SEMI TROPIC SCHOOL WATER SYSTEM	A	NTNCWS
SEMI TROPIC SCHOOL WATER SYSTEM	A	NTNCWS
SEMI TROPIC SCHOOL WATER SYSTEM	A	NTNCWS
SEMI TROPIC SCHOOL WATER SYSTEM	A	NTNCWS
SEMI TROPIC SCHOOL WATER SYSTEM	A	NTNCWS
NORD ROAD WATER ASSOCIATION	A	CWS
NORD ROAD WATER ASSOCIATION	A	CWS
NORD ROAD WATER ASSOCIATION	A	CWS
NORD ROAD WATER ASSOCIATION	A	CWS
NORD ROAD WATER ASSOCIATION	A	CWS

800	501-1,000	GW
800	501-1,000	GW
900	501-1,000	SWP
900	501-1,000	SWP
900	501-1,000	SWP
900	501-1,000	SWP
900	501-1,000	SWP
900	501-1,000	SWP
900	501-1,000	SWP
900	501-1,000	SWP
900	501-1,000	SWP
900	501-1,000	SWP
900	501-1,000	SWP
900	501-1,000	SWP
900	501-1,000	SWP
900	501-1,000	SWP
900	501-1,000	SWP
320	101-500	GW
320	101-500	GW
320	101-500	GW
320	101-500	GW
320	101-500	GW
320	101-500	GW
320	101-500	GW
320	101-500	GW
320	101-500	GW
320	101-500	GW
320	101-500	GW
320	101-500	GW
320	101-500	GW
320	101-500	GW
320	101-500	GW
320	101-500	GW
320	101-500	GW
320	101-500	GW
320	101-500	GW
320	101-500	GW
320	101-500	GW
320	101-500	GW
320	101-500	GW
32	<=100	GW
32	<=100	GW
32	<=100	GW
32	<=100	GW
32	<=100	GW

L	1/1/2014	9712009	0.017
L	4/1/2014	9712010	0.017
L	10/1/2008	919007	0.011
L	10/1/2010	1119010	0.022
L	4/1/2011	1119011	0.011
L	7/1/2011	1119012	0.011
L	10/1/2011	1219013	0.011
L	1/1/2012	1119014	0.011
L	4/1/2012	1219015	0.011
L	7/1/2012	1219016	0.012
L	10/1/2012	9812002	0.012
L	1/1/2013	9812003	0.011
L	4/1/2013	9812004	0.011
L	7/1/2013	9812005	0.011
L	10/1/2013	9812006	0.012
L	1/1/2014	9812007	0.012
L	4/1/2014	9812008	0.011
L	7/1/2014	9812009	0.011
L	7/1/2008	819011	0.021
L	10/1/2008	819010	0.021
L	1/1/2009	919014	0.021
L	4/1/2009	919015	0.018
L	7/1/2009	919016	0.017
L	10/1/2009	1019017	0.022
L	1/1/2010	1019018	0.022
L	4/1/2010	1019020	0.022
L	7/1/2010	1019021	0.022
L	10/1/2010	1119022	0.022
L	1/1/2011	1119023	0.022
L	4/1/2011	1119024	0.022
L	7/1/2011	1119025	0.031
L	10/1/2011	1219026	0.034
L	1/1/2012	1119027	0.036
L	4/1/2012	1219028	0.036
L	10/1/2012	9612003	0.033
L	1/1/2013	9612005	0.025
L	4/1/2013	9612006	0.019
L	7/1/2013	9612008	0.018
L	10/1/2013	9612009	0.012
L	1/1/2014	9612010	0.011
L	4/1/2014	9612011	0.017
L	7/1/2014	9612012	0.02
P	7/1/2008	819034	0.016
P	10/1/2008	919035	0.016
P	1/1/2009	999002	0.016
P	4/1/2009	919038	0.015
P	7/1/2009	919039	0.0153

3/31/2014	2014
6/30/2014	2014
12/31/2008	2008
12/31/2010	2010
6/30/2011	2011
9/30/2011	2011
12/31/2011	2011
3/31/2012	2012
6/30/2012	2012
9/30/2012	2012
12/31/2012	2012
3/31/2013	2013
6/30/2013	2013
9/30/2013	2013
12/31/2013	2013
3/31/2014	2014
6/30/2014	2014
9/30/2014	2014
9/30/2008	2008
12/31/2008	2008
3/31/2009	2009
6/30/2009	2009
9/30/2009	2009
12/31/2009	2009
3/31/2010	2010
6/30/2010	2010
9/30/2010	2010
12/31/2010	2010
3/31/2011	2011
6/30/2011	2011
9/30/2011	2011
12/31/2011	2011
3/31/2012	2012
6/30/2012	2012
12/31/2012	2012
3/31/2013	2013
6/30/2013	2013
9/30/2013	2013
12/31/2013	2013
3/31/2014	2014
6/30/2014	2014
9/30/2014	2014
9/30/2008	2008
12/31/2008	2008
3/31/2009	2009
6/30/2009	2009
9/30/2009	2009

09	CA	CA1502383
09	CA	CA1502383
09	CA	CA1502383
09	CA	CA1502383
09	CA	CA1502383
09	CA	CA1502383
09	CA	CA1502383
09	CA	CA1502383
09	CA	CA1502383
09	CA	CA1502383
09	CA	CA1502383
09	CA	CA1502383
09	CA	CA1502383
09	CA	CA1502383
09	CA	CA1502383
09	CA	CA1502383
09	CA	CA1502383
09	CA	CA1502383
09	CA	CA1502383
09	CA	CA1502569
09	CA	CA1502569
09	CA	CA1502569
09	CA	CA1502569
09	CA	CA1502569
09	CA	CA1502569
09	CA	CA1502569
09	CA	CA1502569
09	CA	CA1502569
09	CA	CA1502569
09	CA	CA1502569
09	CA	CA1502569
09	CA	CA1502569
09	CA	CA1502569
09	CA	CA1502569
09	CA	CA1502569
09	CA	CA1502569
09	CA	CA1502569
09	CA	CA1502569
09	CA	CA1502569
09	CA	CA1502569
09	CA	CA1502569
09	CA	CA1502569
09	CA	CA1502569
09	CA	CA1502569
09	CA	CA1502569
09	CA	CA1502569
09	CA	CA1502569
09	CA	CA1502569
09	CA	CA1502569
09	CA	CA1502569

NORD ROAD WATER ASSOCIATION	A	CWS
NORD ROAD WATER ASSOCIATION	A	CWS
NORD ROAD WATER ASSOCIATION	A	CWS
NORD ROAD WATER ASSOCIATION	A	CWS
NORD ROAD WATER ASSOCIATION	A	CWS
NORD ROAD WATER ASSOCIATION	A	CWS
NORD ROAD WATER ASSOCIATION	A	CWS
NORD ROAD WATER ASSOCIATION	A	CWS
NORD ROAD WATER ASSOCIATION	A	CWS
NORD ROAD WATER ASSOCIATION	A	CWS
NORD ROAD WATER ASSOCIATION	A	CWS
NORD ROAD WATER ASSOCIATION	A	CWS
NORD ROAD WATER ASSOCIATION	A	CWS
NORD ROAD WATER ASSOCIATION	A	CWS
NORD ROAD WATER ASSOCIATION	A	CWS
NORD ROAD WATER ASSOCIATION	A	CWS
NORD ROAD WATER ASSOCIATION	A	CWS
NORD ROAD WATER ASSOCIATION	A	CWS
NORD ROAD WATER ASSOCIATION	A	CWS
FIRST MUTUAL WATER SYSTEM	A	CWS
FIRST MUTUAL WATER SYSTEM	A	CWS
FIRST MUTUAL WATER SYSTEM	A	CWS
FIRST MUTUAL WATER SYSTEM	A	CWS
FIRST MUTUAL WATER SYSTEM	A	CWS
FIRST MUTUAL WATER SYSTEM	A	CWS
FIRST MUTUAL WATER SYSTEM	A	CWS
FIRST MUTUAL WATER SYSTEM	A	CWS
FIRST MUTUAL WATER SYSTEM	A	CWS
FIRST MUTUAL WATER SYSTEM	A	CWS
FIRST MUTUAL WATER SYSTEM	A	CWS
FIRST MUTUAL WATER SYSTEM	A	CWS
FIRST MUTUAL WATER SYSTEM	A	CWS
FIRST MUTUAL WATER SYSTEM	A	CWS
FIRST MUTUAL WATER SYSTEM	A	CWS
FIRST MUTUAL WATER SYSTEM	A	CWS
FIRST MUTUAL WATER SYSTEM	A	CWS
FIRST MUTUAL WATER SYSTEM	A	CWS
FIRST MUTUAL WATER SYSTEM	A	CWS
FIRST MUTUAL WATER SYSTEM	A	CWS
FIRST MUTUAL WATER SYSTEM	A	CWS
FIRST MUTUAL WATER SYSTEM	A	CWS
FIRST MUTUAL WATER SYSTEM	A	CWS
FIRST MUTUAL WATER SYSTEM	A	CWS
FIRST MUTUAL WATER SYSTEM	A	CWS
FIRST MUTUAL WATER SYSTEM	A	CWS

32 <=100	GW
32 <=100	GW
32 <=100	GW
32 <=100	GW
32 <=100	GW
32 <=100	GW
32 <=100	GW
32 <=100	GW
32 <=100	GW
32 <=100	GW
32 <=100	GW
32 <=100	GW
32 <=100	GW
32 <=100	GW
32 <=100	GW
32 <=100	GW
32 <=100	GW
32 <=100	GW
32 <=100	GW
35 <=100	GW
35 <=100	GW
35 <=100	GW
35 <=100	GW
35 <=100	GW
35 <=100	GW
35 <=100	GW
35 <=100	GW
35 <=100	GW
35 <=100	GW
35 <=100	GW
35 <=100	GW
35 <=100	GW
35 <=100	GW
35 <=100	GW
35 <=100	GW
35 <=100	GW
35 <=100	GW
35 <=100	GW
35 <=100	GW
35 <=100	GW
35 <=100	GW
35 <=100	GW
35 <=100	GW
35 <=100	GW
35 <=100	GW
35 <=100	GW
35 <=100	GW
35 <=100	GW
35 <=100	GW
35 <=100	GW
35 <=100	GW
35 <=100	GW

P	10/1/2009	1019040	0.0153
P	1/1/2010	1019041	0.015
P	4/1/2010	1019042	0.015
P	7/1/2010	1019043	0.015
P	10/1/2010	1119044	0.015
P	1/1/2011	1119045	0.015
P	4/1/2011	1119046	0.014
P	7/1/2011	1119047	0.014
P	10/1/2011	1219048	0.015
P	1/1/2012	1119049	0.015
P	4/1/2012	1219051	0.015
P	7/1/2012	1219055	0.015
P	10/1/2012	9912019	0.016
P	1/1/2013	9912020	0.017
P	4/1/2013	9912021	0.017
P	7/1/2013	9912022	0.017
P	10/1/2013	9912023	0.016
P	1/1/2014	9912024	0.015
P	4/1/2014	9912025	0.015
P	4/1/2007	719010	0.012
P	7/1/2007	719011	0.016
P	10/1/2007	819012	0.016
P	1/1/2008	819013	0.016
P	4/1/2008	819014	0.016
P	7/1/2008	819015	0.016
P	10/1/2008	919016	0.016
P	1/1/2009	999002	0.016
P	4/1/2009	919019	0.016
P	7/1/2009	919020	0.016
P	10/1/2009	1019021	0.016
P	1/1/2010	1019022	0.0163
P	4/1/2010	1019024	0.016
P	7/1/2010	1019025	0.016
P	10/1/2010	1119026	0.016
P	1/1/2011	1119027	0.014
P	4/1/2011	1119029	0.013
P	7/1/2011	1119030	0.012
P	10/1/2011	1219031	0.011
P	1/1/2012	1119032	0.011
P	7/1/2012	1219033	0.011
P	10/1/2012	9619003	0.013
P	1/1/2013	9619004	0.015
P	4/1/2013	9619005	0.017
P	7/1/2013	9619006	0.017
P	10/1/2013	9619007	0.017
P	1/1/2014	9619008	0.017
P	4/1/2014	9619009	0.017

12/31/2009	2009
3/31/2010	2010
6/30/2010	2010
9/30/2010	2010
12/31/2010	2010
3/31/2011	2011
6/30/2011	2011
9/30/2011	2011
12/31/2011	2011
3/31/2012	2012
6/30/2012	2012
9/30/2012	2012
12/31/2012	2012
3/31/2013	2013
6/30/2013	2013
9/30/2013	2013
12/31/2013	2013
3/31/2014	2014
6/30/2014	2014
6/30/2007	2007
9/30/2007	2007
12/31/2007	2007
3/31/2008	2008
6/30/2008	2008
9/30/2008	2008
12/31/2008	2008
3/31/2009	2009
6/30/2009	2009
9/30/2009	2009
12/31/2009	2009
3/31/2010	2010
6/30/2010	2010
9/30/2010	2010
12/31/2010	2010
3/31/2011	2011
6/30/2011	2011
9/30/2011	2011
12/31/2011	2011
3/31/2012	2012
9/30/2012	2012
12/31/2012	2012
3/31/2013	2013
6/30/2013	2013
9/30/2013	2013
12/31/2013	2013
3/31/2014	2014
6/30/2014	2014

09	CA	CA1502569
09	CA	CA1502620
09	CA	CA1502620
09	CA	CA1502724
09	CA	CA1502724
09	CA	CA1502724
09	CA	CA1502724
09	CA	CA1502724
09	CA	CA1502724
09	CA	CA1502724
09	CA	CA1502724
09	CA	CA1502724
09	CA	CA1502724
09	CA	CA1502724
09	CA	CA1502724
09	CA	CA1502724
09	CA	CA1502724
09	CA	CA1502724
09	CA	CA1502724
09	CA	CA1502724
09	CA	CA1502724
09	CA	CA1502724
09	CA	CA1502724
09	CA	CA1502724
09	CA	CA1502724
09	CA	CA1502724
09	CA	CA1502724
09	CA	CA1502724
09	CA	CA1502724
09	CA	CA1502724
09	CA	CA1502724
09	CA	CA1502724
09	CA	CA1502744
09	CA	CA1502771
09	CA	CA1502771
09	CA	CA1502771
09	CA	CA1502771
09	CA	CA1502771
09	CA	CA1502771
09	CA	CA1502771
09	CA	CA1502771
09	CA	CA1502771
09	CA	CA1502771
09	CA	CA1502771
09	CA	CA1502771
09	CA	CA1502771
09	CA	CA1502771

FIRST MUTUAL WATER SYSTEM	A	CWS
POND MUTUAL WATER COMPANY	A	CWS
POND MUTUAL WATER COMPANY	A	CWS
QUAIL VALLEY WATER DIST-EASTSIDE SYSTEM	A	CWS
QUAIL VALLEY WATER DIST-EASTSIDE SYSTEM	A	CWS
QUAIL VALLEY WATER DIST-EASTSIDE SYSTEM	A	CWS
QUAIL VALLEY WATER DIST-EASTSIDE SYSTEM	A	CWS
QUAIL VALLEY WATER DIST-EASTSIDE SYSTEM	A	CWS
QUAIL VALLEY WATER DIST-EASTSIDE SYSTEM	A	CWS
QUAIL VALLEY WATER DIST-EASTSIDE SYSTEM	A	CWS
QUAIL VALLEY WATER DIST-EASTSIDE SYSTEM	A	CWS
QUAIL VALLEY WATER DIST-EASTSIDE SYSTEM	A	CWS
QUAIL VALLEY WATER DIST-EASTSIDE SYSTEM	A	CWS
QUAIL VALLEY WATER DIST-EASTSIDE SYSTEM	A	CWS
QUAIL VALLEY WATER DIST-EASTSIDE SYSTEM	A	CWS
QUAIL VALLEY WATER DIST-EASTSIDE SYSTEM	A	CWS
QUAIL VALLEY WATER DIST-EASTSIDE SYSTEM	A	CWS
QUAIL VALLEY WATER DIST-EASTSIDE SYSTEM	A	CWS
QUAIL VALLEY WATER DIST-EASTSIDE SYSTEM	A	CWS
QUAIL VALLEY WATER DIST-EASTSIDE SYSTEM	A	CWS
QUAIL VALLEY WATER DIST-EASTSIDE SYSTEM	A	CWS
QUAIL VALLEY WATER DIST-EASTSIDE SYSTEM	A	CWS
QUAIL VALLEY WATER DIST-EASTSIDE SYSTEM	A	CWS
QUAIL VALLEY WATER DIST-EASTSIDE SYSTEM	A	CWS
QUAIL VALLEY WATER DIST-EASTSIDE SYSTEM	A	CWS
QUAIL VALLEY WATER DIST-EASTSIDE SYSTEM	A	CWS
QUAIL VALLEY WATER DIST-EASTSIDE SYSTEM	A	CWS
QUAIL VALLEY WATER DIST-EASTSIDE SYSTEM	A	CWS
QUAIL VALLEY WATER DIST-EASTSIDE SYSTEM	A	CWS
60TH STREET ASSOC. WATER SYSTEM	A	CWS
KERN OIL AND REFINING COMPANY	A	NTNCWS
KERN OIL AND REFINING COMPANY	A	NTNCWS
KERN OIL AND REFINING COMPANY	A	NTNCWS
KERN OIL AND REFINING COMPANY	A	NTNCWS
KERN OIL AND REFINING COMPANY	A	NTNCWS
KERN OIL AND REFINING COMPANY	A	NTNCWS
KERN OIL AND REFINING COMPANY	A	NTNCWS
KERN OIL AND REFINING COMPANY	A	NTNCWS
KERN OIL AND REFINING COMPANY	A	NTNCWS
KERN OIL AND REFINING COMPANY	A	NTNCWS
KERN OIL AND REFINING COMPANY	A	NTNCWS
KERN OIL AND REFINING COMPANY	A	NTNCWS
KERN OIL AND REFINING COMPANY	A	NTNCWS

35	<=100	GW
48	<=100	GW
48	<=100	GW
60	<=100	GW
60	<=100	GW
60	<=100	GW
60	<=100	GW
60	<=100	GW
60	<=100	GW
60	<=100	GW
60	<=100	GW
60	<=100	GW
60	<=100	GW
60	<=100	GW
60	<=100	GW
60	<=100	GW
60	<=100	GW
60	<=100	GW
60	<=100	GW
60	<=100	GW
60	<=100	GW
60	<=100	GW
60	<=100	GW
60	<=100	GW
60	<=100	GW
60	<=100	GW
60	<=100	GW
60	<=100	GW
60	<=100	GW
60	<=100	GW
44	<=100	GW
150	101-500	GW
150	101-500	GW
150	101-500	GW
150	101-500	GW
150	101-500	GW
150	101-500	GW
150	101-500	GW
150	101-500	GW
150	101-500	GW
150	101-500	GW
150	101-500	GW
150	101-500	GW
150	101-500	GW

P	7/1/2014	9619010	0.017
P	1/1/2014	9619005	0.014
P	4/1/2014	9619006	0.015
L	4/1/2007	719001	0.025
L	7/1/2007	719002	0.095
L	10/1/2007	819003	0.086
L	1/1/2008	819004	0.085
L	4/1/2008	819005	0.09
L	7/1/2008	819006	0.098
L	10/1/2008	919007	0.098
L	1/1/2009	999002	0.097
L	4/1/2009	919009	0.088
L	7/1/2009	919010	0.0878
L	10/1/2009	1019011	0.0852
L	1/1/2010	1019012	0.0863
L	4/1/2010	1019013	0.094
L	7/1/2010	1019014	0.097
L	10/1/2010	1119016	0.118
L	1/1/2011	1119017	0.064
L	4/1/2011	1119018	0.101
L	7/1/2011	1119019	0.091
L	10/1/2011	1219020	0.082
L	1/1/2012	1119021	0.084
L	4/1/2012	1219022	0.084
L	7/1/2012	1219023	0.086
L	10/1/2012	1219024	0.087
L	1/1/2013	1219025	0.088
L	4/1/2013	1219026	0.09
L	7/1/2013	1219032	0.089
L	10/1/2013	1219033	0.088
L	1/1/2014	1219034	0.086
L	4/1/2014	1219035	0.077
P	4/1/2011	1119001	0.011
P	1/1/2008	819009	0.014
P	4/1/2008	819010	0.014
P	7/1/2008	819011	0.013
P	10/1/2008	919012	0.013
P	1/1/2009	999002	0.0115
P	4/1/2009	919018	0.012
P	7/1/2009	919019	0.0122
P	10/1/2009	1019020	0.0122
P	1/1/2010	1019021	0.0126
P	4/1/2010	1019022	0.013
P	10/1/2010	1119023	0.011
P	7/1/2011	1119024	0.011
P	10/1/2012	1119025	0.012
P	4/1/2013	1119028	0.013

9/30/2014	2014
3/31/2014	2014
6/30/2014	2014
6/30/2007	2007
9/30/2007	2007
12/31/2007	2007
3/31/2008	2008
6/30/2008	2008
9/30/2008	2008
12/31/2008	2008
3/31/2009	2009
6/30/2009	2009
9/30/2009	2009
12/31/2009	2009
3/31/2010	2010
6/30/2010	2010
9/30/2010	2010
12/31/2010	2010
3/31/2011	2011
6/30/2011	2011
9/30/2011	2011
12/31/2011	2011
3/31/2012	2012
6/30/2012	2012
9/30/2012	2012
12/31/2012	2012
3/31/2013	2013
6/30/2013	2013
9/30/2013	2013
12/31/2013	2013
3/31/2014	2014
6/30/2014	2014
6/30/2011	2011
3/31/2008	2008
6/30/2008	2008
9/30/2008	2008
12/31/2008	2008
3/31/2009	2009
6/30/2009	2009
9/30/2009	2009
12/31/2009	2009
3/31/2010	2010
6/30/2010	2010
12/31/2010	2010
9/30/2011	2011
12/31/2012	2012
6/30/2013	2013

09	CA	CA1510001
09	CA	CA1510001
09	CA	CA1510001
09	CA	CA1510001
09	CA	CA1510001
09	CA	CA1510001
09	CA	CA1510001
09	CA	CA1510001
09	CA	CA1510001
09	CA	CA1510001
09	CA	CA1510001
09	CA	CA1510001
09	CA	CA1510001
09	CA	CA1510001
09	CA	CA1510001
09	CA	CA1510001
09	CA	CA1510001
09	CA	CA1510001
09	CA	CA1510001
09	CA	CA1510001
09	CA	CA1510001
09	CA	CA1510001
09	CA	CA1510001
09	CA	CA1510001
09	CA	CA1510001
09	CA	CA1510001
09	CA	CA1510001
09	CA	CA1510001
09	CA	CA1510001
09	CA	CA1510001
09	CA	CA1510001
09	CA	CA1510001
09	CA	CA1510001
09	CA	CA1510001
09	CA	CA1510001
09	CA	CA1510002
09	CA	CA1510002
09	CA	CA1510002
09	CA	CA1510002
09	CA	CA1510002
09	CA	CA1510002
09	CA	CA1510002
09	CA	CA1510002
09	CA	CA1510002
09	CA	CA1510002
09	CA	CA1510002
09	CA	CA1510002
09	CA	CA1510002
09	CA	CA1510002
09	CA	CA1510002

ARVIN COMMUNITY SERVICES DIST	A	CWS
ARVIN COMMUNITY SERVICES DIST	A	CWS
ARVIN COMMUNITY SERVICES DIST	A	CWS
ARVIN COMMUNITY SERVICES DIST	A	CWS
ARVIN COMMUNITY SERVICES DIST	A	CWS
ARVIN COMMUNITY SERVICES DIST	A	CWS
ARVIN COMMUNITY SERVICES DIST	A	CWS
ARVIN COMMUNITY SERVICES DIST	A	CWS
ARVIN COMMUNITY SERVICES DIST	A	CWS
ARVIN COMMUNITY SERVICES DIST	A	CWS
ARVIN COMMUNITY SERVICES DIST	A	CWS
ARVIN COMMUNITY SERVICES DIST	A	CWS
ARVIN COMMUNITY SERVICES DIST	A	CWS
ARVIN COMMUNITY SERVICES DIST	A	CWS
ARVIN COMMUNITY SERVICES DIST	A	CWS
ARVIN COMMUNITY SERVICES DIST	A	CWS
ARVIN COMMUNITY SERVICES DIST	A	CWS
ARVIN COMMUNITY SERVICES DIST	A	CWS
ARVIN COMMUNITY SERVICES DIST	A	CWS
ARVIN COMMUNITY SERVICES DIST	A	CWS
ARVIN COMMUNITY SERVICES DIST	A	CWS
ARVIN COMMUNITY SERVICES DIST	A	CWS
ARVIN COMMUNITY SERVICES DIST	A	CWS
ARVIN COMMUNITY SERVICES DIST	A	CWS
ARVIN COMMUNITY SERVICES DIST	A	CWS
ARVIN COMMUNITY SERVICES DIST	A	CWS
ARVIN COMMUNITY SERVICES DIST	A	CWS
ARVIN COMMUNITY SERVICES DIST	A	CWS
ARVIN COMMUNITY SERVICES DIST	A	CWS
ARVIN COMMUNITY SERVICES DIST	A	CWS
ARVIN COMMUNITY SERVICES DIST	A	CWS
ARVIN COMMUNITY SERVICES DIST	A	CWS
ARVIN COMMUNITY SERVICES DIST	A	CWS
ARVIN COMMUNITY SERVICES DIST	A	CWS
BORON CSD	A	CWS
BORON CSD	A	CWS
BORON CSD	A	CWS
BORON CSD	A	CWS
BORON CSD	A	CWS
BORON CSD	A	CWS
BORON CSD	A	CWS
BORON CSD	A	CWS
BORON CSD	A	CWS
BORON CSD	A	CWS
BORON CSD	A	CWS
BORON CSD	A	CWS
BORON CSD	A	CWS
BORON CSD	A	CWS
BORON CSD	A	CWS

18000	10,001-50,000	GW
18000	10,001-50,000	GW
18000	10,001-50,000	GW
18000	10,001-50,000	GW
18000	10,001-50,000	GW
18000	10,001-50,000	GW
18000	10,001-50,000	GW
18000	10,001-50,000	GW
18000	10,001-50,000	GW
18000	10,001-50,000	GW
18000	10,001-50,000	GW
18000	10,001-50,000	GW
18000	10,001-50,000	GW
18000	10,001-50,000	GW
18000	10,001-50,000	GW
18000	10,001-50,000	GW
18000	10,001-50,000	GW
18000	10,001-50,000	GW
18000	10,001-50,000	GW
18000	10,001-50,000	GW
18000	10,001-50,000	GW
18000	10,001-50,000	GW
18000	10,001-50,000	GW
18000	10,001-50,000	GW
18000	10,001-50,000	GW
18000	10,001-50,000	GW
18000	10,001-50,000	GW
18000	10,001-50,000	GW
18000	10,001-50,000	GW
18000	10,001-50,000	GW
2500	1,001-3,300	SWP
2500	1,001-3,300	SWP
2500	1,001-3,300	SWP
2500	1,001-3,300	SWP
2500	1,001-3,300	SWP
2500	1,001-3,300	SWP
2500	1,001-3,300	SWP
2500	1,001-3,300	SWP
2500	1,001-3,300	SWP
2500	1,001-3,300	SWP
2500	1,001-3,300	SWP
2500	1,001-3,300	SWP
2500	1,001-3,300	SWP
2500	1,001-3,300	SWP
2500	1,001-3,300	SWP

L	4/1/2006	612093	0.0328
L	7/1/2006	612094	0.0325
L	10/1/2006	712097	0.0403
L	1/1/2007	712098	0.0453
L	4/1/2007	712099	0.0418
L	7/1/2007	712100	0.0433
L	10/1/2007	812101	0.048
L	4/1/2008	812102	0.0437
L	7/1/2008	812103	0.0377
L	10/1/2008	912105	0.0353
L	1/1/2009	912104	0.0358
L	4/1/2009	912106	0.036
L	7/1/2009	612111	0.0249
L	10/1/2009	1012114	0.035
L	1/1/2010	1012115	0.0353
L	4/1/2010	1012116	0.036
L	7/1/2010	1012118	0.0368
L	10/1/2010	1112119	0.0368
L	1/1/2011	1112125	0.0358
L	4/1/2011	1112126	0.0345
L	7/1/2011	1112127	0.0333
L	10/1/2011	1212128	0.033
L	1/1/2012	1212129	0.032
L	4/1/2012	1212130	0.0317
L	7/1/2012	1212131	0.03
L	10/1/2012	9912019	0.031
L	1/1/2013	9912021	0.033
L	4/1/2013	9912022	0.033
L	7/1/2013	9912023	0.034
L	10/1/2013	9912024	0.033
L	1/1/2014	9912026	0.033
L	4/1/2014	9912027	0.032
L	4/1/2008	819004	0.033
L	7/1/2008	819005	0.075
L	10/1/2008	919006	0.075
L	1/1/2009	999002	0.075
L	4/1/2009	919008	0.06
L	7/1/2009	919009	0.0514
L	10/1/2009	1019010	0.0514
L	1/1/2010	1019011	0.0333
L	4/1/2010	1019012	0.068
L	7/1/2010	1019013	0.084
L	10/1/2010	1119014	0.085
L	1/1/2011	1119015	0.084
L	4/1/2011	1119016	0.08
L	7/1/2011	1119017	0.04
L	10/1/2011	1219018	0.038

6/30/2006	2006
9/30/2006	2006
12/31/2006	2006
3/31/2007	2007
6/30/2007	2007
9/30/2007	2007
12/31/2007	2007
6/30/2008	2008
9/30/2008	2008
12/31/2008	2008
3/31/2009	2009
6/30/2009	2009
9/30/2009	2009
12/31/2009	2009
3/31/2010	2010
6/30/2010	2010
9/30/2010	2010
12/31/2010	2010
3/31/2011	2011
6/30/2011	2011
9/30/2011	2011
12/31/2011	2011
3/31/2012	2012
6/30/2012	2012
9/30/2012	2012
12/31/2012	2012
3/31/2013	2013
6/30/2013	2013
9/30/2013	2013
12/31/2013	2013
3/31/2014	2014
6/30/2014	2014
6/30/2008	2008
9/30/2008	2008
12/31/2008	2008
3/31/2009	2009
6/30/2009	2009
9/30/2009	2009
12/31/2009	2009
3/31/2010	2010
6/30/2010	2010
9/30/2010	2010
12/31/2010	2010
3/31/2011	2011
6/30/2011	2011
9/30/2011	2011
12/31/2011	2011

09	CA	CA1510002
09	CA	CA1510002
09	CA	CA1510002
09	CA	CA1510002
09	CA	CA1510002
09	CA	CA1510002
09	CA	CA1510002
09	CA	CA1510002
09	CA	CA1510002
09	CA	CA1510005
09	CA	CA1510005
09	CA	CA1510005
09	CA	CA1510005
09	CA	CA1510005
09	CA	CA1510005
09	CA	CA1510005
09	CA	CA1510005
09	CA	CA1510005
09	CA	CA1510005
09	CA	CA1510005
09	CA	CA1510005
09	CA	CA1510005
09	CA	CA1510005
09	CA	CA1510005
09	CA	CA1510005
09	CA	CA1510005
09	CA	CA1510005
09	CA	CA1510005
09	CA	CA1510005
09	CA	CA1510005
09	CA	CA1510005
09	CA	CA1510005
09	CA	CA1510005
09	CA	CA1510005
09	CA	CA1510005
09	CA	CA1510005
09	CA	CA1510012
09	CA	CA1510012
09	CA	CA1510012
09	CA	CA1510012
09	CA	CA1510012
09	CA	CA1510012
09	CA	CA1510012
09	CA	CA1510012
09	CA	CA1510012
09	CA	CA1510012
09	CA	CA1510012

BORON CSD	A	CWS
BORON CSD	A	CWS
BORON CSD	A	CWS
BORON CSD	A	CWS
BORON CSD	A	CWS
BORON CSD	A	CWS
BORON CSD	A	CWS
BORON CSD	A	CWS
BORON CSD	A	CWS
DELANO, CITY OF	A	CWS
DELANO, CITY OF	A	CWS
DELANO, CITY OF	A	CWS
DELANO, CITY OF	A	CWS
DELANO, CITY OF	A	CWS
DELANO, CITY OF	A	CWS
DELANO, CITY OF	A	CWS
DELANO, CITY OF	A	CWS
DELANO, CITY OF	A	CWS
DELANO, CITY OF	A	CWS
DELANO, CITY OF	A	CWS
DELANO, CITY OF	A	CWS
DELANO, CITY OF	A	CWS
DELANO, CITY OF	A	CWS
DELANO, CITY OF	A	CWS
DELANO, CITY OF	A	CWS
DELANO, CITY OF	A	CWS
DELANO, CITY OF	A	CWS
DELANO, CITY OF	A	CWS
DELANO, CITY OF	A	CWS
DELANO, CITY OF	A	CWS
DELANO, CITY OF	A	CWS
DELANO, CITY OF	A	CWS
DELANO, CITY OF	A	CWS
DELANO, CITY OF	A	CWS
DELANO, CITY OF	A	CWS
LAMONT PUBLIC UTILITY DIST	A	CWS
LAMONT PUBLIC UTILITY DIST	A	CWS
LAMONT PUBLIC UTILITY DIST	A	CWS
LAMONT PUBLIC UTILITY DIST	A	CWS
LAMONT PUBLIC UTILITY DIST	A	CWS
LAMONT PUBLIC UTILITY DIST	A	CWS
LAMONT PUBLIC UTILITY DIST	A	CWS
LAMONT PUBLIC UTILITY DIST	A	CWS
LAMONT PUBLIC UTILITY DIST	A	CWS
LAMONT PUBLIC UTILITY DIST	A	CWS
LAMONT PUBLIC UTILITY DIST	A	CWS

2500	1,001-3,300	SWP
2500	1,001-3,300	SWP
2500	1,001-3,300	SWP
2500	1,001-3,300	SWP
2500	1,001-3,300	SWP
2500	1,001-3,300	SWP
2500	1,001-3,300	SWP
2500	1,001-3,300	SWP
2500	1,001-3,300	SWP
49800	10,001-50,000	GW
49800	10,001-50,000	GW
49800	10,001-50,000	GW
49800	10,001-50,000	GW
49800	10,001-50,000	GW
49800	10,001-50,000	GW
49800	10,001-50,000	GW
49800	10,001-50,000	GW
49800	10,001-50,000	GW
49800	10,001-50,000	GW
49800	10,001-50,000	GW
49800	10,001-50,000	GW
49800	10,001-50,000	GW
49800	10,001-50,000	GW
49800	10,001-50,000	GW
49800	10,001-50,000	GW
49800	10,001-50,000	GW
49800	10,001-50,000	GW
49800	10,001-50,000	GW
49800	10,001-50,000	GW
49800	10,001-50,000	GW
49800	10,001-50,000	GW
49800	10,001-50,000	GW
49800	10,001-50,000	GW
49800	10,001-50,000	GW
15120	10,001-50,000	GW
15120	10,001-50,000	GW
15120	10,001-50,000	GW
15120	10,001-50,000	GW
15120	10,001-50,000	GW
15120	10,001-50,000	GW
15120	10,001-50,000	GW
15120	10,001-50,000	GW
15120	10,001-50,000	GW
15120	10,001-50,000	GW
15120	10,001-50,000	GW

L	1/1/2012	1119019	0.075
L	4/1/2012	1219020	0.076
L	7/1/2012	1219021	0.038
L	10/1/2012	9919002	0.038
L	1/1/2013	9919003	0.038
L	4/1/2013	9919004	0.038
L	10/1/2013	9919005	0.036
L	1/1/2014	9919006	0.037
L	7/1/2014	9919007	0.039
L	4/1/2006	612006	0.033
L	7/1/2006	612008	0.022
L	10/1/2006	712009	0.0285
L	1/1/2007	712014	0.0346
L	4/1/2007	712015	0.0349
L	7/1/2007	712013	0.0338
L	10/1/2007	812016	0.033
L	1/1/2008	812011	0.0229
L	4/1/2008	812012	0.0253
L	7/1/2008	812017	0.0323
L	10/1/2008	912018	0.0315
L	1/1/2009	912019	0.0323
L	4/1/2009	912020	0.0334
L	7/1/2009	912021	0.0359
L	10/1/2009	1012022	0.0338
L	1/1/2010	1012023	0.0318
L	4/1/2010	1012024	0.033
L	7/1/2010	1012025	0.0323
L	10/1/2010	1112026	0.0315
L	1/1/2011	1112028	0.0328
L	4/1/2011	1112029	0.032
L	7/1/2011	1112030	0.0315
L	10/1/2011	1212031	0.0313
L	1/1/2012	1212032	0.0298
L	4/1/2012	1212033	0.0303
L	7/1/2012	1212034	0.0318
L	10/1/2012	9812004	0.032
L	10/1/2006	712009	0.0145
L	1/1/2007	712010	0.0145
L	4/1/2007	712012	0.0194
L	7/1/2007	812013	0.0196
L	10/1/2007	812014	0.014
L	1/1/2008	812015	0.0143
L	4/1/2008	812016	0.0109
L	7/1/2008	812017	0.0111
L	10/1/2008	912021	0.0112
L	1/1/2009	912018	0.0109
L	4/1/2009	912019	0.0104

3/31/2012	2012
6/30/2012	2012
9/30/2012	2012
12/31/2012	2012
3/31/2013	2013
6/30/2013	2013
12/31/2013	2013
3/31/2014	2014
9/30/2014	2014
6/30/2006	2006
9/30/2006	2006
12/31/2006	2006
3/31/2007	2007
6/30/2007	2007
9/30/2007	2007
12/31/2007	2007
3/31/2008	2008
6/30/2008	2008
9/30/2008	2008
12/31/2008	2008
3/31/2009	2009
6/30/2009	2009
9/30/2009	2009
12/31/2009	2009
3/31/2010	2010
6/30/2010	2010
9/30/2010	2010
12/31/2010	2010
3/31/2011	2011
6/30/2011	2011
9/30/2011	2011
12/31/2011	2011
3/31/2012	2012
6/30/2012	2012
9/30/2012	2012
12/31/2012	2012
12/31/2006	2006
3/31/2007	2007
6/30/2007	2007
9/30/2007	2007
12/31/2007	2007
3/30/2008	2008
6/30/2008	2008
9/30/2008	2008
12/31/2008	2008
3/31/2009	2009
6/30/2009	2009

09	CA	CA1510012
09	CA	CA1510012
09	CA	CA1510012
09	CA	CA1510012
09	CA	CA1510012
09	CA	CA1510012
09	CA	CA1510012
09	CA	CA1510012
09	CA	CA1510012
09	CA	CA1510012
09	CA	CA1510012
09	CA	CA1510012
09	CA	CA1510012
09	CA	CA1510012
09	CA	CA1510012
09	CA	CA1510012
09	CA	CA1510012
09	CA	CA1510012
09	CA	CA1510012
09	CA	CA1510013
09	CA	CA1510013
09	CA	CA1510013
09	CA	CA1510013
09	CA	CA1510013
09	CA	CA1510013
09	CA	CA1510013
09	CA	CA1510013
09	CA	CA1510013
09	CA	CA1510013
09	CA	CA1510013
09	CA	CA1510014
09	CA	CA1510014
09	CA	CA1510014
09	CA	CA1510014
09	CA	CA1510014
09	CA	CA1510014
09	CA	CA1510014
09	CA	CA1510014
09	CA	CA1510014
09	CA	CA1510014
09	CA	CA1510014
09	CA	CA1510014
09	CA	CA1510014
09	CA	CA1510014
09	CA	CA1510014
09	CA	CA1510014
09	CA	CA1510014

LAMONT PUBLIC UTILITY DIST	A	CWS
LAMONT PUBLIC UTILITY DIST	A	CWS
LAMONT PUBLIC UTILITY DIST	A	CWS
LAMONT PUBLIC UTILITY DIST	A	CWS
LAMONT PUBLIC UTILITY DIST	A	CWS
LAMONT PUBLIC UTILITY DIST	A	CWS
LAMONT PUBLIC UTILITY DIST	A	CWS
LAMONT PUBLIC UTILITY DIST	A	CWS
LAMONT PUBLIC UTILITY DIST	A	CWS
LAMONT PUBLIC UTILITY DIST	A	CWS
LAMONT PUBLIC UTILITY DIST	A	CWS
LAMONT PUBLIC UTILITY DIST	A	CWS
LAMONT PUBLIC UTILITY DIST	A	CWS
LAMONT PUBLIC UTILITY DIST	A	CWS
LAMONT PUBLIC UTILITY DIST	A	CWS
LAMONT PUBLIC UTILITY DIST	A	CWS
LAMONT PUBLIC UTILITY DIST	A	CWS
LAMONT PUBLIC UTILITY DIST	A	CWS
LAMONT PUBLIC UTILITY DIST	A	CWS
LAMONT PUBLIC UTILITY DIST	A	CWS
MCFARLAND, CITY OF	A	CWS
MCFARLAND, CITY OF	A	CWS
MCFARLAND, CITY OF	A	CWS
MCFARLAND, CITY OF	A	CWS
MCFARLAND, CITY OF	A	CWS
MCFARLAND, CITY OF	A	CWS
MCFARLAND, CITY OF	A	CWS
MCFARLAND, CITY OF	A	CWS
MCFARLAND, CITY OF	A	CWS
MCFARLAND, CITY OF	A	CWS
MCFARLAND, CITY OF	A	CWS
MOJAVE PUD	A	CWS
MOJAVE PUD	A	CWS
MOJAVE PUD	A	CWS
MOJAVE PUD	A	CWS
MOJAVE PUD	A	CWS
MOJAVE PUD	A	CWS
MOJAVE PUD	A	CWS
MOJAVE PUD	A	CWS
MOJAVE PUD	A	CWS
MOJAVE PUD	A	CWS
MOJAVE PUD	A	CWS
MOJAVE PUD	A	CWS
MOJAVE PUD	A	CWS
MOJAVE PUD	A	CWS
MOJAVE PUD	A	CWS
MOJAVE PUD	A	CWS
MOJAVE PUD	A	CWS
MOJAVE PUD	A	CWS

15120	10,001-50,000	GW
15120	10,001-50,000	GW
15120	10,001-50,000	GW
15120	10,001-50,000	GW
15120	10,001-50,000	GW
15120	10,001-50,000	GW
15120	10,001-50,000	GW
15120	10,001-50,000	GW
15120	10,001-50,000	GW
15120	10,001-50,000	GW
15120	10,001-50,000	GW
15120	10,001-50,000	GW
15120	10,001-50,000	GW
15120	10,001-50,000	GW
15120	10,001-50,000	GW
15120	10,001-50,000	GW
15120	10,001-50,000	GW
15120	10,001-50,000	GW
15120	10,001-50,000	GW
12333	10,001-50,000	GW
12333	10,001-50,000	GW
12333	10,001-50,000	GW
12333	10,001-50,000	GW
12333	10,001-50,000	GW
12333	10,001-50,000	GW
12333	10,001-50,000	GW
12333	10,001-50,000	GW
12333	10,001-50,000	GW
12333	10,001-50,000	GW
12333	10,001-50,000	GW
12333	10,001-50,000	GW
4000	3,301-10,000	SWP
4000	3,301-10,000	SWP
4000	3,301-10,000	SWP
4000	3,301-10,000	SWP
4000	3,301-10,000	SWP
4000	3,301-10,000	SWP
4000	3,301-10,000	SWP
4000	3,301-10,000	SWP
4000	3,301-10,000	SWP
4000	3,301-10,000	SWP
4000	3,301-10,000	SWP
4000	3,301-10,000	SWP
4000	3,301-10,000	SWP
4000	3,301-10,000	SWP
4000	3,301-10,000	SWP
4000	3,301-10,000	SWP
4000	3,301-10,000	SWP

L	7/1/2009	912022	0.0104
L	1/1/2010	1012026	0.0113
L	4/1/2010	1012027	0.011
L	7/1/2010	1012028	0.011
L	10/1/2010	1112029	0.011
L	1/1/2011	1112031	0.0107
L	4/1/2011	1112032	0.0107
L	7/1/2011	1112033	0.0108
L	10/1/2011	1212034	0.0105
L	1/1/2012	1212035	0.0105
L	4/1/2012	1212036	0.0108
L	7/1/2012	1212037	0.012
L	10/1/2012	9512003	0.011
L	1/1/2013	9512004	0.011
L	4/1/2013	9512005	0.0112
L	7/1/2013	9512006	0.011
L	10/1/2013	9512007	0.012
L	1/1/2014	9512008	0.011
L	4/1/2014	9512009	0.011
L	10/1/2009	1012038	0.013
L	1/1/2010	1012039	0.011
L	4/1/2010	1012040	0.011
L	1/1/2011	1112041	0.012
L	4/1/2011	1112042	0.011
L	7/1/2011	1112043	0.013
L	10/1/2011	1212044	0.013
L	1/1/2012	1212045	0.013
L	4/1/2012	1212049	0.013
L	10/1/2012	9712004	0.0127
L	1/1/2013	9712009	0.012
L	10/1/2007	819012	0.015
L	1/1/2008	819013	0.015
L	4/1/2008	819014	0.015
L	7/1/2008	819015	0.016
L	10/1/2008	919016	0.016
L	1/1/2009	999002	0.01475
L	4/1/2009	919019	0.014
L	7/1/2009	919020	0.0145
L	10/1/2009	1019021	0.0148
L	1/1/2010	1019022	0.0153
L	4/1/2010	1019023	0.016
L	7/1/2010	1019024	0.016
L	10/1/2010	1119025	0.016
L	1/1/2011	1119026	0.016
L	4/1/2011	1119027	0.015
L	7/1/2011	1119028	0.015
L	10/1/2011	1219029	0.014

9/30/2009	2009
3/31/2010	2010
6/30/2010	2010
9/30/2010	2010
12/31/2010	2010
3/31/2011	2011
6/30/2011	2011
9/30/2011	2011
12/31/2011	2011
3/31/2012	2012
6/30/2012	2012
9/30/2012	2012
12/31/2012	2012
3/31/2013	2013
6/30/2013	2013
9/30/2013	2013
12/31/2013	2013
3/31/2014	2014
6/30/2014	2014
12/31/2009	2009
3/31/2010	2010
6/30/2010	2010
3/31/2011	2011
6/30/2011	2011
9/30/2011	2011
12/31/2011	2011
3/31/2012	2012
6/30/2012	2012
12/31/2012	2012
3/31/2013	2013
12/31/2007	2007
3/31/2008	2008
6/30/2008	2008
9/30/2008	2008
12/31/2008	2008
3/31/2009	2009
6/30/2009	2009
9/30/2009	2009
12/31/2009	2009
3/31/2010	2010
6/30/2010	2010
9/30/2010	2010
12/31/2010	2010
3/31/2011	2011
6/30/2011	2011
9/30/2011	2011
12/31/2011	2011

09	CA	CA1510014
09	CA	CA1510014
09	CA	CA1510014
09	CA	CA1510014
09	CA	CA1510014
09	CA	CA1510014
09	CA	CA1510014
09	CA	CA1510014
09	CA	CA1510014
09	CA	CA1510014
09	CA	CA1510016
09	CA	CA1510016
09	CA	CA1510016
09	CA	CA1510016
09	CA	CA1510016
09	CA	CA1510016
09	CA	CA1510016
09	CA	CA1510016
09	CA	CA1510016
09	CA	CA1510016
09	CA	CA1510016
09	CA	CA1510016
09	CA	CA1510016
09	CA	CA1510016
09	CA	CA1510016
09	CA	CA1510016
09	CA	CA1510016
09	CA	CA1510016
09	CA	CA1510016
09	CA	CA1510016
09	CA	CA1510016
09	CA	CA1510016
09	CA	CA1510016
09	CA	CA1510016
09	CA	CA1510016
09	CA	CA1510016
09	CA	CA1510016
09	CA	CA1510016
09	CA	CA1510016
09	CA	CA1510016
09	CA	CA1510017
09	CA	CA1510017
09	CA	CA1510017
09	CA	CA1510017
09	CA	CA1510017
09	CA	CA1510017
09	CA	CA1510017
09	CA	CA1510017
09	CA	CA1510017

MOJAVE PUD	A	CWS
MOJAVE PUD	A	CWS
MOJAVE PUD	A	CWS
MOJAVE PUD	A	CWS
MOJAVE PUD	A	CWS
MOJAVE PUD	A	CWS
MOJAVE PUD	A	CWS
MOJAVE PUD	A	CWS
MOJAVE PUD	A	CWS
MOJAVE PUD	A	CWS
RAND COMMUNITIES WATER DISTRICT	A	CWS
RAND COMMUNITIES WATER DISTRICT	A	CWS
RAND COMMUNITIES WATER DISTRICT	A	CWS
RAND COMMUNITIES WATER DISTRICT	A	CWS
RAND COMMUNITIES WATER DISTRICT	A	CWS
RAND COMMUNITIES WATER DISTRICT	A	CWS
RAND COMMUNITIES WATER DISTRICT	A	CWS
RAND COMMUNITIES WATER DISTRICT	A	CWS
RAND COMMUNITIES WATER DISTRICT	A	CWS
RAND COMMUNITIES WATER DISTRICT	A	CWS
RAND COMMUNITIES WATER DISTRICT	A	CWS
RAND COMMUNITIES WATER DISTRICT	A	CWS
RAND COMMUNITIES WATER DISTRICT	A	CWS
RAND COMMUNITIES WATER DISTRICT	A	CWS
RAND COMMUNITIES WATER DISTRICT	A	CWS
RAND COMMUNITIES WATER DISTRICT	A	CWS
RAND COMMUNITIES WATER DISTRICT	A	CWS
RAND COMMUNITIES WATER DISTRICT	A	CWS
RAND COMMUNITIES WATER DISTRICT	A	CWS
RAND COMMUNITIES WATER DISTRICT	A	CWS
RAND COMMUNITIES WATER DISTRICT	A	CWS
RAND COMMUNITIES WATER DISTRICT	A	CWS
RAND COMMUNITIES WATER DISTRICT	A	CWS
RAND COMMUNITIES WATER DISTRICT	A	CWS
RAND COMMUNITIES WATER DISTRICT	A	CWS
RAND COMMUNITIES WATER DISTRICT	A	CWS
RAND COMMUNITIES WATER DISTRICT	A	CWS
INDIAN WELLS VALLEY W.D.	A	CWS
INDIAN WELLS VALLEY W.D.	A	CWS
INDIAN WELLS VALLEY W.D.	A	CWS
INDIAN WELLS VALLEY W.D.	A	CWS
INDIAN WELLS VALLEY W.D.	A	CWS
INDIAN WELLS VALLEY W.D.	A	CWS
INDIAN WELLS VALLEY W.D.	A	CWS
INDIAN WELLS VALLEY W.D.	A	CWS
INDIAN WELLS VALLEY W.D.	A	CWS

4000	3,301-10,000	SWP
4000	3,301-10,000	SWP
4000	3,301-10,000	SWP
4000	3,301-10,000	SWP
4000	3,301-10,000	SWP
4000	3,301-10,000	SWP
4000	3,301-10,000	SWP
4000	3,301-10,000	SWP
4000	3,301-10,000	SWP
4000	3,301-10,000	SWP
450	101-500	GW
450	101-500	GW
450	101-500	GW
450	101-500	GW
450	101-500	GW
450	101-500	GW
450	101-500	GW
450	101-500	GW
450	101-500	GW
450	101-500	GW
450	101-500	GW
450	101-500	GW
450	101-500	GW
450	101-500	GW
450	101-500	GW
450	101-500	GW
450	101-500	GW
450	101-500	GW
450	101-500	GW
450	101-500	GW
450	101-500	GW
450	101-500	GW
450	101-500	GW
450	101-500	GW
450	101-500	GW
450	101-500	GW
450	101-500	GW
29000	10,001-50,000	GW
29000	10,001-50,000	GW
29000	10,001-50,000	GW
29000	10,001-50,000	GW
29000	10,001-50,000	GW
29000	10,001-50,000	GW
29000	10,001-50,000	GW
29000	10,001-50,000	GW
29000	10,001-50,000	GW

L	1/1/2012	1119030	0.014
L	4/1/2012	1219031	0.014
L	7/1/2012	1219032	0.014
L	10/1/2012	9619006	0.014
L	1/1/2013	9619007	0.013
L	4/1/2013	9619008	0.014
L	7/1/2013	9619009	0.014
L	10/1/2013	9619010	0.015
L	1/1/2014	9619012	0.016
L	7/1/2014	9619014	0.015
L	10/1/2007	719017	0.012
L	1/1/2008	819018	0.023
L	4/1/2008	819019	0.022
L	7/1/2008	819020	0.023
L	10/1/2008	919021	0.023
L	1/1/2009	999002	0.023
L	4/1/2009	919024	0.023
L	7/1/2009	919025	0.0235
L	10/1/2009	1019026	0.0242
L	1/1/2010	1019027	0.024
L	4/1/2010	1019028	0.026
L	7/1/2010	1019029	0.026
L	10/1/2010	1119031	0.025
L	1/1/2011	1119032	0.025
L	4/1/2011	1119033	0.022
L	7/1/2011	1119034	0.021
L	10/1/2011	1219035	0.02
L	1/1/2012	1119036	0.02
L	4/1/2012	1219037	0.02
L	7/1/2012	1219039	0.02
L	10/1/2012	9912010	0.021
L	1/1/2013	9912011	0.021
L	4/1/2013	9912012	0.021
L	7/1/2013	9912014	0.021
L	10/31/2013	9912015	0.021
L	1/1/2014	9912016	0.021
L	4/1/2014	9912017	0.021
L	7/1/2014	9912018	0.021
L	7/1/2008	819008	0.032
L	10/1/2008	919009	0.032
L	1/1/2009	999002	0.03133333
L	4/1/2009	919010	0.034
L	7/1/2009	919011	0.0323
L	10/1/2009	1019012	0.0325
L	1/1/2010	1019013	0.028
L	4/1/2010	1019014	0.031
L	7/1/2010	1019015	0.031

3/31/2012	2012
6/30/2012	2012
9/30/2012	2012
12/31/2012	2012
3/31/2013	2013
6/30/2013	2013
9/30/2013	2013
12/31/2013	2013
3/31/2014	2014
9/30/2014	2014
12/31/2007	2007
3/31/2008	2008
6/30/2008	2008
9/30/2008	2008
12/31/2008	2008
3/31/2009	2009
6/30/2009	2009
9/30/2009	2009
12/31/2009	2009
3/31/2010	2010
6/30/2010	2010
9/30/2010	2010
12/31/2010	2010
3/31/2011	2011
6/30/2011	2011
9/30/2011	2011
12/31/2011	2011
3/31/2012	2012
6/30/2012	2012
9/30/2012	2012
12/31/2012	2012
3/31/2013	2013
6/30/2013	2013
9/30/2013	2013
12/31/2013	2013
3/31/2014	2014
6/30/2014	2014
9/30/2014	2014
9/30/2008	2008
12/31/2008	2008
3/31/2009	2009
6/30/2009	2009
9/30/2009	2009
12/31/2009	2009
3/31/2010	2010
6/30/2010	2010
9/30/2010	2010

09	CA	CA1510017
09	CA	CA1510017
09	CA	CA1510017
09	CA	CA1510017
09	CA	CA1510017
09	CA	CA1510024
09	CA	CA1510024
09	CA	CA1510024
09	CA	CA1510024
09	CA	CA1510024
09	CA	CA1510024
09	CA	CA1510024
09	CA	CA1510024
09	CA	CA1510024
09	CA	CA1510024
09	CA	CA1510024
09	CA	CA1510024
09	CA	CA1510024
09	CA	CA1510024
09	CA	CA1510024
09	CA	CA1510027
09	CA	CA1510027
09	CA	CA1510027
09	CA	CA1510027
09	CA	CA1510027
09	CA	CA1510027
09	CA	CA1510027
09	CA	CA1510027
09	CA	CA1510027
09	CA	CA1510027
09	CA	CA1510027
09	CA	CA1510027
09	CA	CA1510027
09	CA	CA1510027
09	CA	CA1510027
09	CA	CA1510027
09	CA	CA1510027
09	CA	CA1510027
09	CA	CA1510027
09	CA	CA1510028
09	CA	CA1510028
09	CA	CA1510028
09	CA	CA1510028
09	CA	CA1510028
09	CA	CA1510028
09	CA	CA1510028

INDIAN WELLS VALLEY W.D.	A	CWS
INDIAN WELLS VALLEY W.D.	A	CWS
INDIAN WELLS VALLEY W.D.	A	CWS
INDIAN WELLS VALLEY W.D.	A	CWS
INDIAN WELLS VALLEY W.D.	A	CWS
GREENFIELD COUNTY WD	A	CWS
GREENFIELD COUNTY WD	A	CWS
GREENFIELD COUNTY WD	A	CWS
GREENFIELD COUNTY WD	A	CWS
GREENFIELD COUNTY WD	A	CWS
GREENFIELD COUNTY WD	A	CWS
GREENFIELD COUNTY WD	A	CWS
GREENFIELD COUNTY WD	A	CWS
GREENFIELD COUNTY WD	A	CWS
GREENFIELD COUNTY WD	A	CWS
GREENFIELD COUNTY WD	A	CWS
GREENFIELD COUNTY WD	A	CWS
GREENFIELD COUNTY WD	A	CWS
GREENFIELD COUNTY WD	A	CWS
GREENFIELD COUNTY WD	A	CWS
DESERT LAKE COMM SERV DIST	A	CWS
DESERT LAKE COMM SERV DIST	A	CWS
DESERT LAKE COMM SERV DIST	A	CWS
DESERT LAKE COMM SERV DIST	A	CWS
DESERT LAKE COMM SERV DIST	A	CWS
DESERT LAKE COMM SERV DIST	A	CWS
DESERT LAKE COMM SERV DIST	A	CWS
DESERT LAKE COMM SERV DIST	A	CWS
DESERT LAKE COMM SERV DIST	A	CWS
DESERT LAKE COMM SERV DIST	A	CWS
DESERT LAKE COMM SERV DIST	A	CWS
DESERT LAKE COMM SERV DIST	A	CWS
DESERT LAKE COMM SERV DIST	A	CWS
DESERT LAKE COMM SERV DIST	A	CWS
DESERT LAKE COMM SERV DIST	A	CWS
DESERT LAKE COMM SERV DIST	A	CWS
DESERT LAKE COMM SERV DIST	A	CWS
DESERT LAKE COMM SERV DIST	A	CWS
DESERT LAKE COMM SERV DIST	A	CWS
MIL POTRERO MWC	A	CWS
MIL POTRERO MWC	A	CWS
MIL POTRERO MWC	A	CWS
MIL POTRERO MWC	A	CWS
MIL POTRERO MWC	A	CWS
MIL POTRERO MWC	A	CWS
MIL POTRERO MWC	A	CWS

29000	10,001-50,000	GW
29000	10,001-50,000	GW
29000	10,001-50,000	GW
29000	10,001-50,000	GW
29000	10,001-50,000	GW
8500	3,301-10,000	GW
8500	3,301-10,000	GW
8500	3,301-10,000	GW
8500	3,301-10,000	GW
8500	3,301-10,000	GW
8500	3,301-10,000	GW
8500	3,301-10,000	GW
8500	3,301-10,000	GW
8500	3,301-10,000	GW
8500	3,301-10,000	GW
8500	3,301-10,000	GW
8500	3,301-10,000	GW
8500	3,301-10,000	GW
8500	3,301-10,000	GW
700	501-1,000	SWP
700	501-1,000	SWP
700	501-1,000	SWP
700	501-1,000	SWP
700	501-1,000	SWP
700	501-1,000	SWP
700	501-1,000	SWP
700	501-1,000	SWP
700	501-1,000	SWP
700	501-1,000	SWP
700	501-1,000	SWP
700	501-1,000	SWP
700	501-1,000	SWP
700	501-1,000	SWP
700	501-1,000	SWP
700	501-1,000	SWP
700	501-1,000	SWP
700	501-1,000	SWP
700	501-1,000	SWP
1800	1,001-3,300	GW
1800	1,001-3,300	GW
1800	1,001-3,300	GW
1800	1,001-3,300	GW
1800	1,001-3,300	GW
1800	1,001-3,300	GW
1800	1,001-3,300	GW

L	10/1/2010	1119016	0.031
L	1/1/2011	1119017	0.035
L	4/1/2011	1119018	0.032
L	7/1/2011	1119019	0.027
L	10/1/2011	1219020	0.02
L	10/1/2009	1012010	0.0105
L	1/1/2010	1012011	0.0113
L	4/1/2010	1012012	0.011
L	7/1/2010	1012013	0.0106
L	10/1/2011	1212014	0.0103
L	1/1/2012	1212015	0.0113
L	4/1/2012	1212018	0.0113
L	7/1/2012	1212019	0.0118
L	10/1/2012	9512002	0.0115
L	1/1/2013	9512003	0.012
L	4/1/2013	9512004	0.012
L	7/1/2013	9512005	0.012
L	10/1/2013	9512006	0.013
L	1/1/2014	9512007	0.012
L	4/1/2014	9512008	0.012
L	7/1/2008	819009	0.033
L	10/1/2008	919010	0.033
L	1/1/2009	999002	0.037
L	4/1/2009	919012	0.054
L	7/1/2009	919013	0.0537
L	10/1/2009	1019014	0.05
L	1/1/2010	1019015	0.0523
L	4/1/2010	1019016	0.046
L	7/1/2010	1019017	0.043
L	10/1/2010	1119018	0.043
L	1/1/2011	1119019	0.04
L	4/1/2011	1119020	0.04
L	7/1/2011	1119021	0.038
L	10/1/2011	1219022	0.036
L	1/1/2012	1119023	0.035
L	4/1/2012	1219024	0.034
L	7/1/2012	1219025	0.034
L	10/1/2012	9212005	0.033
L	1/1/2013	9212006	0.031
L	4/1/2013	9212007	0.03
P	7/1/2010	1019005	0.019
P	10/1/2010	1119006	0.023
P	1/1/2011	1119008	0.025
P	4/1/2011	1119009	0.024
P	7/1/2011	1119010	0.026
P	10/1/2011	1219011	0.025
P	1/1/2012	1119012	0.023

12/31/2010	2010
3/31/2011	2011
6/30/2011	2011
9/30/2011	2011
12/31/2011	2011
12/31/2009	2009
3/31/2010	2010
6/30/2010	2010
9/30/2010	2010
12/31/2011	2011
3/31/2012	2012
6/30/2012	2012
9/30/2012	2012
12/31/2012	2012
3/31/2013	2013
6/30/2013	2013
9/30/2013	2013
12/31/2013	2013
3/31/2014	2014
6/30/2014	2014
9/30/2008	2008
12/31/2008	2008
3/31/2009	2009
6/30/2009	2009
9/30/2009	2009
12/31/2009	2009
3/31/2010	2010
6/30/2010	2010
9/30/2010	2010
12/31/2010	2010
3/31/2011	2011
6/30/2011	2011
9/30/2011	2011
12/31/2011	2011
3/31/2012	2012
6/30/2012	2012
9/30/2012	2012
12/31/2012	2012
3/31/2013	2013
6/30/2013	2013
9/30/2010	2010
12/31/2010	2010
3/31/2011	2011
6/30/2011	2011
9/30/2011	2011
12/31/2011	2011
3/31/2012	2012

09	CA	CA1510028
09	CA	CA1510052
09	CA	CA1510052
09	CA	CA1510052
09	CA	CA1510052
09	CA	CA1510052
09	CA	CA1510052
09	CA	CA1510052
09	CA	CA1510052
09	CA	CA1510052
09	CA	CA1510052
09	CA	CA1510052
09	CA	CA1510052
09	CA	CA1510052
09	CA	CA1510052
09	CA	CA1510052
09	CA	CA1510052
09	CA	CA1510052
09	CA	CA1510052
09	CA	CA1510052
09	CA	CA1510052
09	CA	CA1510052
09	CA	CA1510052
09	CA	CA1510052
09	CA	CA1510052
09	CA	CA1510054
09	CA	CA1510054
09	CA	CA1510054
09	CA	CA1510054
09	CA	CA1510054
09	CA	CA1510054
09	CA	CA1600004
09	CA	CA1600004
09	CA	CA1600004
09	CA	CA1600004
09	CA	CA1600004
09	CA	CA1600004
09	CA	CA1600004
09	CA	CA1600004
09	CA	CA1600004
09	CA	CA1600004
09	CA	CA1600004
09	CA	CA1600004
09	CA	CA1600004
09	CA	CA1600004
09	CA	CA1600004
09	CA	CA1600010

MIL POTRERO MWC	A	CWS
NORTH EDWARDS WD	A	CWS
NORTH EDWARDS WD	A	CWS
NORTH EDWARDS WD	A	CWS
NORTH EDWARDS WD	A	CWS
NORTH EDWARDS WD	A	CWS
NORTH EDWARDS WD	A	CWS
NORTH EDWARDS WD	A	CWS
NORTH EDWARDS WD	A	CWS
NORTH EDWARDS WD	A	CWS
NORTH EDWARDS WD	A	CWS
NORTH EDWARDS WD	A	CWS
NORTH EDWARDS WD	A	CWS
NORTH EDWARDS WD	A	CWS
NORTH EDWARDS WD	A	CWS
NORTH EDWARDS WD	A	CWS
NORTH EDWARDS WD	A	CWS
NORTH EDWARDS WD	A	CWS
NORTH EDWARDS WD	A	CWS
NORTH EDWARDS WD	A	CWS
NORTH EDWARDS WD	A	CWS
NORTH EDWARDS WD	A	CWS
NORTH EDWARDS WD	A	CWS
PINON PINES MWC	A	CWS
PINON PINES MWC	A	CWS
PINON PINES MWC	A	CWS
PINON PINES MWC	A	CWS
PINON PINES MWC	A	CWS
PINON PINES MWC	A	CWS
FOUR SEASONS MOBILE HOME PARK	A	CWS
FOUR SEASONS MOBILE HOME PARK	A	CWS
FOUR SEASONS MOBILE HOME PARK	A	CWS
FOUR SEASONS MOBILE HOME PARK	A	CWS
FOUR SEASONS MOBILE HOME PARK	A	CWS
FOUR SEASONS MOBILE HOME PARK	A	CWS
FOUR SEASONS MOBILE HOME PARK	A	CWS
FOUR SEASONS MOBILE HOME PARK	A	CWS
FOUR SEASONS MOBILE HOME PARK	A	CWS
FOUR SEASONS MOBILE HOME PARK	A	CWS
FOUR SEASONS MOBILE HOME PARK	A	CWS
FOUR SEASONS MOBILE HOME PARK	A	CWS
FOUR SEASONS MOBILE HOME PARK	A	CWS
FOUR SEASONS MOBILE HOME PARK	A	CWS
FOUR SEASONS MOBILE HOME PARK	A	CWS
LACEY COURTS MHP	A	CWS

1800	1,001-3,300	GW
600	501-1,000	GW
600	501-1,000	GW
600	501-1,000	GW
600	501-1,000	GW
600	501-1,000	GW
600	501-1,000	GW
600	501-1,000	GW
600	501-1,000	GW
600	501-1,000	GW
600	501-1,000	GW
600	501-1,000	GW
600	501-1,000	GW
600	501-1,000	GW
600	501-1,000	GW
600	501-1,000	GW
600	501-1,000	GW
600	501-1,000	GW
600	501-1,000	GW
600	501-1,000	GW
600	501-1,000	GW
600	501-1,000	GW
600	501-1,000	GW
600	501-1,000	GW
725	501-1,000	GW
725	501-1,000	GW
725	501-1,000	GW
725	501-1,000	GW
725	501-1,000	GW
725	501-1,000	GW
350	101-500	GW
350	101-500	GW
350	101-500	GW
350	101-500	GW
350	101-500	GW
350	101-500	GW
350	101-500	GW
350	101-500	GW
350	101-500	GW
350	101-500	GW
350	101-500	GW
350	101-500	GW
350	101-500	GW
350	101-500	GW
350	101-500	GW
66	<=100	GW

P	4/1/2012	1219013	0.024
L	4/1/2008	819009	0.037
L	7/1/2008	819010	0.039
L	10/1/2008	919011	0.039
L	1/1/2009	999002	0.03175
L	4/1/2009	919013	0.035
L	7/1/2009	919014	0.0345
L	10/1/2009	1019015	0.032
L	1/1/2010	1019016	0.032
L	4/1/2010	1019017	0.031
L	7/1/2010	1019018	0.033
L	10/1/2010	1119019	0.034
L	1/1/2011	1119020	0.033
L	4/1/2011	1119021	0.033
L	7/1/2011	1119022	0.033
L	10/1/2011	1219023	0.032
L	1/1/2012	1119024	0.025
L	4/1/2012	1219027	0.033
L	7/1/2012	1219028	0.035
L	10/1/2012	9712002	0.034
L	1/1/2013	9712003	0.033
L	4/1/2013	9712004	0.033
L	7/1/2013	9712006	0.029
L	1/1/2014	9712007	0.031
L	4/1/2014	9712008	0.031
P	7/1/2010	1019017	0.011
P	10/1/2010	1119018	0.013
P	1/1/2011	1119019	0.011
P	1/1/2014	9712005	0.012
P	4/1/2014	9712006	0.012
P	7/1/2014	9712007	0.012
P	1/1/2007	800005	98
P	1/1/2011	1100006	85
P	4/1/2011	1100007	85
P	7/1/2011	1100008	85
P	10/1/2011	1100009	85
P	1/1/2012	1200010	90
P	7/1/2012	1200011	89
P	10/1/2012	1200012	92
P	1/1/2013	1300013	95
P	4/1/2013	1300014	100
P	7/1/2013	1300015	100
P	10/1/2013	1300016	98
P	1/1/2014	1400017	100
P	4/1/2014	1400018	93
P	7/1/2014	1400019	92
P	1/1/2011	1100008	23

6/30/2012	2012
6/30/2008	2008
9/30/2008	2008
12/31/2008	2008
3/31/2009	2009
6/30/2009	2009
9/30/2009	2009
12/31/2009	2009
3/31/2010	2010
6/30/2010	2010
9/30/2010	2010
12/31/2010	2010
3/31/2011	2011
6/30/2011	2011
9/30/2011	2011
12/31/2011	2011
3/31/2012	2012
6/30/2012	2012
9/30/2012	2012
12/31/2012	2012
3/31/2013	2013
6/30/2013	2013
9/30/2013	2013
3/31/2014	2014
6/30/2014	2014
9/30/2010	2010
12/31/2010	2010
3/31/2011	2011
3/31/2014	2014
6/30/2014	2014
9/30/2014	2014
12/31/2007	2007
3/31/2011	2011
6/30/2011	2011
9/30/2011	2011
12/31/2011	2011
3/31/2012	2012
9/30/2012	2012
12/31/2012	2012
3/31/2013	2013
6/30/2013	2013
9/30/2013	2013
12/31/2013	2013
3/31/2014	2014
6/30/2014	2014
9/30/2014	2014
3/31/2011	2011

09	CA	CA1600010
09	CA	CA1600010
09	CA	CA1600010
09	CA	CA1600010
09	CA	CA1600010
09	CA	CA1600010
09	CA	CA1600010
09	CA	CA1600010
09	CA	CA1600010
09	CA	CA1600010
09	CA	CA1600010
09	CA	CA1600010
09	CA	CA1600010
09	CA	CA1600010
09	CA	CA1600010
09	CA	CA1600014
09	CA	CA1600014
09	CA	CA1600014
09	CA	CA1600014
09	CA	CA1600014
09	CA	CA1600014
09	CA	CA1600014
09	CA	CA1600014
09	CA	CA1600014
09	CA	CA1600014
09	CA	CA1600014
09	CA	CA1600014
09	CA	CA1600014
09	CA	CA1600014
09	CA	CA1600014
09	CA	CA1600014
09	CA	CA1600014
09	CA	CA1600017
09	CA	CA1600017
09	CA	CA1600017
09	CA	CA1600017
09	CA	CA1600017
09	CA	CA1600017
09	CA	CA1600017
09	CA	CA1600017
09	CA	CA1600017
09	CA	CA1600017
09	CA	CA1600017
09	CA	CA1600017
09	CA	CA1600017
09	CA	CA1600017
09	CA	CA1600017
09	CA	CA1600017
09	CA	CA1600017
09	CA	CA1600048

LACEY COURTS MHP	A	CWS
LACEY COURTS MHP	A	CWS
LACEY COURTS MHP	A	CWS
LACEY COURTS MHP	A	CWS
LACEY COURTS MHP	A	CWS
LACEY COURTS MHP	A	CWS
LACEY COURTS MHP	A	CWS
LACEY COURTS MHP	A	CWS
LACEY COURTS MHP	A	CWS
LACEY COURTS MHP	A	CWS
LACEY COURTS MHP	A	CWS
LACEY COURTS MHP	A	CWS
LACEY COURTS MHP	A	CWS
LACEY COURTS MHP	A	CWS
KIT CARSON ELEM SCHOOL	A	NTNCWS
KIT CARSON ELEM SCHOOL	A	NTNCWS
KIT CARSON ELEM SCHOOL	A	NTNCWS
KIT CARSON ELEM SCHOOL	A	NTNCWS
KIT CARSON ELEM SCHOOL	A	NTNCWS
KIT CARSON ELEM SCHOOL	A	NTNCWS
KIT CARSON ELEM SCHOOL	A	NTNCWS
KIT CARSON ELEM SCHOOL	A	NTNCWS
KIT CARSON ELEM SCHOOL	A	NTNCWS
KIT CARSON ELEM SCHOOL	A	NTNCWS
KIT CARSON ELEM SCHOOL	A	NTNCWS
KIT CARSON ELEM SCHOOL	A	NTNCWS
KIT CARSON ELEM SCHOOL	A	NTNCWS
KIT CARSON ELEM SCHOOL	A	NTNCWS
KIT CARSON ELEM SCHOOL	A	NTNCWS
ISLAND UNION SCHOOL	A	NTNCWS
ISLAND UNION SCHOOL	A	NTNCWS
ISLAND UNION SCHOOL	A	NTNCWS
ISLAND UNION SCHOOL	A	NTNCWS
ISLAND UNION SCHOOL	A	NTNCWS
ISLAND UNION SCHOOL	A	NTNCWS
ISLAND UNION SCHOOL	A	NTNCWS
ISLAND UNION SCHOOL	A	NTNCWS
ISLAND UNION SCHOOL	A	NTNCWS
ISLAND UNION SCHOOL	A	NTNCWS
ISLAND UNION SCHOOL	A	NTNCWS
ISLAND UNION SCHOOL	A	NTNCWS
ISLAND UNION SCHOOL	A	NTNCWS
ISLAND UNION SCHOOL	A	NTNCWS
ISLAND UNION SCHOOL	A	NTNCWS
ISLAND UNION SCHOOL	A	NTNCWS
KETTLEMAN CITY ELEMENTARY	A	NTNCWS

66	<=100	GW
66	<=100	GW
66	<=100	GW
66	<=100	GW
66	<=100	GW
66	<=100	GW
66	<=100	GW
66	<=100	GW
66	<=100	GW
66	<=100	GW
66	<=100	GW
66	<=100	GW
66	<=100	GW
66	<=100	GW
510	501-1,000	GW
510	501-1,000	GW
510	501-1,000	GW
510	501-1,000	GW
510	501-1,000	GW
510	501-1,000	GW
510	501-1,000	GW
510	501-1,000	GW
510	501-1,000	GW
510	501-1,000	GW
510	501-1,000	GW
510	501-1,000	GW
510	501-1,000	GW
510	501-1,000	GW
510	501-1,000	GW
300	101-500	GW
300	101-500	GW
300	101-500	GW
300	101-500	GW
300	101-500	GW
300	101-500	GW
300	101-500	GW
300	101-500	GW
300	101-500	GW
300	101-500	GW
300	101-500	GW
300	101-500	GW
300	101-500	GW
300	101-500	GW
300	101-500	GW
350	101-500	GW

P	4/1/2011	1100009	22
P	7/1/2011	1100010	24
P	10/1/2011	1100011	23
P	1/1/2012	1200012	23
P	4/1/2012	1200013	23
P	7/1/2012	1200014	24
P	10/1/2012	1200015	21
P	1/1/2013	1300016	22
P	4/1/2013	1300017	22
P	7/1/2013	1300018	23
P	10/1/2013	1300019	24
P	1/1/2014	1400020	23
P	4/1/2014	1400021	22
P	7/1/2014	1400022	22
L	4/1/2010	1000001	38
L	1/1/2011	1100002	37
L	4/1/2011	1100003	34
L	7/1/2011	1100004	38
L	10/1/2011	1100005	32
L	1/1/2012	1200006	35
L	4/1/2012	1200007	30
L	7/1/2012	1200008	26
L	10/1/2012	1200009	36
L	1/1/2013	1300010	37
L	4/1/2013	1300011	34
L	7/1/2013	1100012	38
L	10/1/2013	1300013	37
L	1/1/2014	1400014	37
L	4/1/2014	1400015	32
L	7/1/2014	1400016	35
L	8/1/2007	700001	23
L	1/1/2009	1000003	24
L	1/1/2011	1100008	23
L	4/1/2011	1100009	24
L	7/1/2011	1100010	23
L	10/1/2011	1100006	24
L	1/1/2012	1200014	25
L	7/1/2012	1200019	20
L	10/1/2012	1200020	21
L	1/1/2013	1300022	22
L	4/1/2013	1300024	23
L	7/1/2013	1300025	28
L	10/8/2013	1300026	21
L	1/1/2014	1400028	24
L	4/1/2014	1400030	22
L	7/1/2014	1400031	23
L	1/1/2007	800002	11

6/30/2011	2011
9/30/2011	2011
12/31/2011	2011
3/31/2012	2012
7/1/2012	2012
9/30/2012	2012
12/31/2012	2012
3/31/2013	2013
6/30/2013	2013
9/30/2013	2013
12/31/2013	2013
3/31/2014	2014
6/30/2014	2014
9/30/2014	2014
6/30/2010	2010
3/31/2011	2011
6/30/2011	2011
9/30/2011	2011
12/31/2011	2011
3/31/2012	2012
6/30/2012	2012
9/30/2012	2012
12/31/2012	2012
3/31/2013	2013
6/30/2013	2013
9/30/2013	2013
12/31/2013	2013
3/31/2014	2014
6/30/2014	2014
9/30/2014	2014
8/31/2007	2007
3/31/2009	2009
3/31/2011	2011
6/30/2011	2011
9/30/2011	2011
12/31/2011	2011
3/31/2012	2012
9/30/2012	2012
12/31/2012	2012
3/31/2013	2013
6/30/2013	2013
9/30/2013	2013
1/1/2014	2014
3/31/2014	2014
6/30/2014	2014
9/30/2014	2014
12/31/2007	2007

09	CA	CA1600048
09	CA	CA1600048
09	CA	CA1600048
09	CA	CA1600048
09	CA	CA1600048
09	CA	CA1600048
09	CA	CA1600048
09	CA	CA1600050
09	CA	CA1600050
09	CA	CA1600050
09	CA	CA1600050
09	CA	CA1600050
09	CA	CA1600050
09	CA	CA1600050
09	CA	CA1600050
09	CA	CA1600050
09	CA	CA1600050
09	CA	CA1600050
09	CA	CA1600296
09	CA	CA1600296
09	CA	CA1600296
09	CA	CA1600296
09	CA	CA1600601
09	CA	CA1600601
09	CA	CA1600601
09	CA	CA1600601
09	CA	CA1600601
09	CA	CA1600601
09	CA	CA1600601
09	CA	CA1600601
09	CA	CA1600601
09	CA	CA1600601
09	CA	CA1600605
09	CA	CA1610001
09	CA	CA1610001
09	CA	CA1610001
09	CA	CA1610001
09	CA	CA1610001
09	CA	CA1610001
09	CA	CA1610001
09	CA	CA1610001
09	CA	CA1610001
09	CA	CA1610001
09	CA	CA1610001
09	CA	CA1610001
09	CA	CA1610009

KETTLEMAN CITY ELEMENTARY	A	NTNCWS
KETTLEMAN CITY ELEMENTARY	A	NTNCWS
KETTLEMAN CITY ELEMENTARY	A	NTNCWS
KETTLEMAN CITY ELEMENTARY	A	NTNCWS
KETTLEMAN CITY ELEMENTARY	A	NTNCWS
KETTLEMAN CITY ELEMENTARY	A	NTNCWS
KETTLEMAN CITY ELEMENTARY	A	NTNCWS
CENTRAL VALLEY MEAT CO INC	A	NTNCWS
CENTRAL VALLEY MEAT CO INC	A	NTNCWS
CENTRAL VALLEY MEAT CO INC	A	NTNCWS
CENTRAL VALLEY MEAT CO INC	A	NTNCWS
CENTRAL VALLEY MEAT CO INC	A	NTNCWS
CENTRAL VALLEY MEAT CO INC	A	NTNCWS
CENTRAL VALLEY MEAT CO INC	A	NTNCWS
CENTRAL VALLEY MEAT CO INC	A	NTNCWS
CENTRAL VALLEY MEAT CO INC	A	NTNCWS
CENTRAL VALLEY MEAT CO INC	A	NTNCWS
CENTRAL VALLEY MEAT CO INC	A	NTNCWS
OLAM SPICES AND VEGETABLES INC	A	NTNCWS
OLAM SPICES AND VEGETABLES INC	A	NTNCWS
OLAM SPICES AND VEGETABLES INC	A	NTNCWS
OLAM SPICES AND VEGETABLES INC	A	NTNCWS
KWRA MRF	A	NTNCWS
KWRA MRF	A	NTNCWS
KWRA MRF	A	NTNCWS
KWRA MRF	A	NTNCWS
KWRA MRF	A	NTNCWS
KWRA MRF	A	NTNCWS
KWRA MRF	A	NTNCWS
KWRA MRF	A	NTNCWS
KWRA MRF	A	NTNCWS
KWRA MRF	A	NTNCWS
KWRA MRF	A	NTNCWS
BAKER COMMODITIES INC.	A	NTNCWS
ARMONA COMMUNITY SERVICES DIST	A	CWS
ARMONA COMMUNITY SERVICES DIST	A	CWS
ARMONA COMMUNITY SERVICES DIST	A	CWS
ARMONA COMMUNITY SERVICES DIST	A	CWS
ARMONA COMMUNITY SERVICES DIST	A	CWS
ARMONA COMMUNITY SERVICES DIST	A	CWS
ARMONA COMMUNITY SERVICES DIST	A	CWS
ARMONA COMMUNITY SERVICES DIST	A	CWS
ARMONA COMMUNITY SERVICES DIST	A	CWS
ARMONA COMMUNITY SERVICES DIST	A	CWS
ARMONA COMMUNITY SERVICES DIST	A	CWS
ARMONA COMMUNITY SERVICES DIST	A	CWS
KETTLEMAN CITY CSD	A	CWS

350	101-500	GW
350	101-500	GW
350	101-500	GW
350	101-500	GW
350	101-500	GW
350	101-500	GW
350	101-500	GW
280	101-500	GW
280	101-500	GW
280	101-500	GW
280	101-500	GW
280	101-500	GW
280	101-500	GW
280	101-500	GW
280	101-500	GW
280	101-500	GW
280	101-500	GW
280	101-500	GW
75	<=100	GW
75	<=100	GW
75	<=100	GW
75	<=100	GW
53	<=100	GW
53	<=100	GW
53	<=100	GW
53	<=100	GW
53	<=100	GW
53	<=100	GW
53	<=100	GW
53	<=100	GW
53	<=100	GW
53	<=100	GW
53	<=100	GW
53	<=100	GW
47	<=100	GW
3239	1,001-3,300	GW
3239	1,001-3,300	GW
3239	1,001-3,300	GW
3239	1,001-3,300	GW
3239	1,001-3,300	GW
3239	1,001-3,300	GW
3239	1,001-3,300	GW
3239	1,001-3,300	GW
3239	1,001-3,300	GW
3239	1,001-3,300	GW
3239	1,001-3,300	GW
3239	1,001-3,300	GW
1499	1,001-3,300	GW

L	10/1/2012	1200004	11
L	1/1/2013	1300005	12
L	4/1/2013	1300006	12
L	7/1/2013	1300008	15
L	1/1/2014	1400009	13
L	4/1/2014	1400010	13
L	7/1/2014	1400011	12
P	4/1/2009	900003	35
P	1/1/2012	1200005	40
P	4/1/2012	1200006	42
P	10/1/2012	1200010	37
P	1/1/2013	1300011	38
P	4/1/2013	1300012	37
P	7/1/2013	1300013	38
P	10/1/2013	1300014	38
P	1/1/2014	1400015	38
P	4/1/2014	1400016	39
P	7/1/2014	1400017	35
P	7/1/2006	600004	0.061
P	1/1/2014	1400006	48
P	4/1/2014	1400007	46
P	7/1/2014	1400009	50
P	1/1/2007	800004	70
P	4/1/2012	1200007	50
P	7/1/2012	1200008	73
P	10/1/2012	1200009	73
P	1/1/2013	1300011	87
P	4/1/2013	1300012	67
P	7/1/2013	1300013	81
P	10/1/2013	1300014	70
P	1/1/2014	1400015	77
P	4/1/2014	1400016	82
P	7/1/2014	1400017	85
P	1/1/2007	800005	25
L	10/1/2006	712010	0.0208
L	1/1/2009	912013	0.0267
L	4/1/2009	912014	0.0206
L	7/1/2009	912015	0.0203
L	10/1/2009	1012016	0.018
L	1/1/2010	1012017	0.026
L	4/1/2010	1012018	0.026
L	1/1/2011	1112020	0.0122
L	4/1/2011	1112021	0.013
L	7/1/2011	1112022	0.014
L	10/1/2011	1212023	0.0143
L	1/1/2012	1212024	0.0125
L	10/1/2007	812017	0.0168

12/31/2012	2012
3/31/2013	2013
6/30/2013	2013
9/30/2013	2013
3/31/2014	2014
6/30/2014	2014
9/30/2014	2014
6/30/2009	2009
3/31/2012	2012
6/30/2012	2012
12/31/2012	2012
3/31/2013	2013
6/30/2013	2013
9/30/2013	2013
12/31/2013	2013
3/31/2014	2014
6/30/2014	2014
9/30/2014	2014
9/30/2006	2006
3/31/2014	2014
6/30/2014	2014
9/30/2014	2014
12/31/2007	2007
6/30/2012	2012
9/30/2012	2012
12/31/2012	2012
3/31/2013	2013
6/30/2013	2013
9/30/2013	2013
12/31/2013	2013
3/31/2014	2014
6/30/2014	2014
9/30/2014	2014
12/31/2007	2007
12/31/2006	2006
3/31/2009	2009
6/30/2009	2009
9/30/2009	2009
12/31/2009	2009
3/31/2010	2010
6/30/2010	2010
3/31/2011	2011
6/30/2011	2011
9/30/2011	2011
12/31/2011	2011
3/31/2012	2012
12/31/2007	2007

09	CA	CA1610009
09	CA	CA1610009
09	CA	CA1610009
09	CA	CA1610009
09	CA	CA1610009
09	CA	CA1610009
09	CA	CA1610009
09	CA	CA1610009
09	CA	CA1610009
09	CA	CA1610009
09	CA	CA1610009
09	CA	CA1610009
09	CA	CA1610009
09	CA	CA1610009
09	CA	CA1610009
09	CA	CA1610009
09	CA	CA1610009
09	CA	CA1610009
09	CA	CA1610009
09	CA	CA1610009
09	CA	CA1610009
09	CA	CA1610009
09	CA	CA1610009
09	CA	CA1610009
09	CA	CA1610009
09	CA	CA1610009
09	CA	CA1610009
09	CA	CA1610009
09	CA	CA1610009
09	CA	CA1610009
09	CA	CA1610009
09	CA	CA1610009
09	CA	CA1610009
09	CA	CA1610009
09	CA	CA1610009
09	CA	CA1900038
09	CA	CA1900038
09	CA	CA1900100
09	CA	CA1900100
09	CA	CA1900305
09	CA	CA1900520
09	CA	CA1900785
09	CA	CA1900785
09	CA	CA1900961
09	CA	CA1900961
09	CA	CA1910246
09	CA	CA1910246
09	CA	CA1910246
09	CA	CA1910246
09	CA	CA1910246
09	CA	CA1910246
09	CA	CA1910246
09	CA	CA1910246
09	CA	CA1910246
09	CA	CA1910246
09	CA	CA1910246

KETTLEMAN CITY CSD	A	CWS
KETTLEMAN CITY CSD	A	CWS
KETTLEMAN CITY CSD	A	CWS
KETTLEMAN CITY CSD	A	CWS
KETTLEMAN CITY CSD	A	CWS
KETTLEMAN CITY CSD	A	CWS
KETTLEMAN CITY CSD	A	CWS
KETTLEMAN CITY CSD	A	CWS
KETTLEMAN CITY CSD	A	CWS
KETTLEMAN CITY CSD	A	CWS
KETTLEMAN CITY CSD	A	CWS
KETTLEMAN CITY CSD	A	CWS
KETTLEMAN CITY CSD	A	CWS
KETTLEMAN CITY CSD	A	CWS
KETTLEMAN CITY CSD	A	CWS
KETTLEMAN CITY CSD	A	CWS
KETTLEMAN CITY CSD	A	CWS
KETTLEMAN CITY CSD	A	CWS
KETTLEMAN CITY CSD	A	CWS
KETTLEMAN CITY CSD	A	CWS
KETTLEMAN CITY CSD	A	CWS
KETTLEMAN CITY CSD	A	CWS
KETTLEMAN CITY CSD	A	CWS
KETTLEMAN CITY CSD	A	CWS
KETTLEMAN CITY CSD	A	CWS
KETTLEMAN CITY CSD	A	CWS
LANCASTER PARK MOBILE HOME PARK	A	CWS
LANCASTER PARK MOBILE HOME PARK	A	CWS
METTLER VALLEY MUTUAL	A	CWS
METTLER VALLEY MUTUAL	A	CWS
CHALLENGER MEMORIAL YOUTH CENTER	A	NTNCWS
THE VILLAGE MOBILE HOME PARK	A	CWS
MITCHELL S AVENUE E MOBILE HOME PARK	A	CWS
MITCHELL S AVENUE E MOBILE HOME PARK	A	CWS
WINTERHAVEN MOBILE ESTATES	A	CWS
WINTERHAVEN MOBILE ESTATES	A	CWS
LAND PROJECT MUTUAL WATER CO.	A	CWS
LAND PROJECT MUTUAL WATER CO.	A	CWS
LAND PROJECT MUTUAL WATER CO.	A	CWS
LAND PROJECT MUTUAL WATER CO.	A	CWS
LAND PROJECT MUTUAL WATER CO.	A	CWS
LAND PROJECT MUTUAL WATER CO.	A	CWS
LAND PROJECT MUTUAL WATER CO.	A	CWS
LAND PROJECT MUTUAL WATER CO.	A	CWS
LAND PROJECT MUTUAL WATER CO.	A	CWS
LAND PROJECT MUTUAL WATER CO.	A	CWS
LAND PROJECT MUTUAL WATER CO.	A	CWS

1499	1,001-3,300	GW
1499	1,001-3,300	GW
1499	1,001-3,300	GW
1499	1,001-3,300	GW
1499	1,001-3,300	GW
1499	1,001-3,300	GW
1499	1,001-3,300	GW
1499	1,001-3,300	GW
1499	1,001-3,300	GW
1499	1,001-3,300	GW
1499	1,001-3,300	GW
1499	1,001-3,300	GW
1499	1,001-3,300	GW
1499	1,001-3,300	GW
1499	1,001-3,300	GW
1499	1,001-3,300	GW
1499	1,001-3,300	GW
1499	1,001-3,300	GW
1499	1,001-3,300	GW
1499	1,001-3,300	GW
1499	1,001-3,300	GW
1499	1,001-3,300	GW
1499	1,001-3,300	GW
1499	1,001-3,300	GW
1499	1,001-3,300	GW
53	<=100	GW
53	<=100	GW
135	101-500	GW
135	101-500	GW
150	101-500	GW
75	<=100	GW
35	<=100	GW
35	<=100	GW
27	<=100	GW
27	<=100	GW
1500	1,001-3,300	GW
1500	1,001-3,300	GW
1500	1,001-3,300	GW
1500	1,001-3,300	GW
1500	1,001-3,300	GW
1500	1,001-3,300	GW
1500	1,001-3,300	GW
1500	1,001-3,300	GW
1500	1,001-3,300	GW
1500	1,001-3,300	GW
1500	1,001-3,300	GW

L	1/1/2008	812018	0.0173
L	4/1/2008	812019	0.0185
L	7/1/2008	812020	0.0188
L	10/1/2008	912021	0.0206
L	1/1/2009	912022	0.021
L	4/1/2009	912024	0.0175
L	7/1/2009	912025	0.0173
L	10/1/2009	1012026	0.0161
L	1/1/2010	1012027	0.0149
L	4/1/2010	1012028	0.0164
L	7/1/2010	1012029	0.0161
L	10/1/2010	1112030	0.0162
L	1/1/2011	1112031	0.0159
L	4/1/2011	1112032	0.0138
L	7/1/2011	1112033	0.014
L	10/1/2011	1212034	0.0141
L	1/1/2012	1212035	0.015
L	4/1/2012	1212036	0.0173
L	7/1/2012	1212037	0.0168
L	10/1/2012	9912007	0.016
L	1/1/2013	9912008	0.016
L	4/1/2013	9912009	0.016
L	7/1/2013	9912010	0.016
L	10/1/2013	9912011	0.016
L	1/1/2014	9912012	0.015
L	4/1/2014	9912013	0.015
P	1/1/2014	1	0.014
P	4/1/2014	2	0.0145
P	4/1/2014	3	0.013
P	7/1/2014	4	0.0135
L	7/1/2011	6	0.0565
P	1/1/2014	1	0.0465
P	4/1/2014	2	0.0203
P	7/1/2014	3	0.0205
P	1/1/2014	2	0.0525
P	4/1/2014	3	0.053
P	1/1/2008	707012	0.01675
P	4/1/2008	807013	0.015
P	7/1/2008	807014	0.01567
P	10/1/2008	907015	0.015
P	1/1/2009	907016	0.02
P	4/1/2009	907018	0.02
P	7/1/2009	907019	0.018
P	10/1/2009	1007020	0.017
P	1/1/2010	1007021	0.014
P	4/1/2010	1007022	0.0145
P	7/1/2010	1007023	0.02

3/31/2008	2008
6/30/2008	2008
9/30/2008	2008
12/31/2008	2008
3/31/2009	2009
6/30/2009	2009
9/30/2009	2009
12/31/2009	2009
3/31/2010	2010
6/30/2010	2010
9/30/2010	2010
12/31/2010	2010
3/31/2011	2011
6/30/2011	2011
9/30/2011	2011
12/31/2011	2011
3/31/2012	2012
6/30/2012	2012
9/30/2012	2012
12/31/2012	2012
3/31/2013	2013
6/30/2013	2013
9/30/2013	2013
12/31/2013	2013
3/31/2014	2014
6/30/2014	2014
3/31/2014	2014
6/30/2014	2014
6/30/2014	2014
9/30/2014	2014
9/30/2011	2011
3/31/2014	2014
6/30/2014	2014
9/30/2014	2014
3/31/2014	2014
6/30/2014	2014
3/31/2008	2008
6/30/2008	2008
9/30/2008	2008
12/31/2008	2008
3/31/2009	2009
6/30/2009	2009
9/30/2009	2009
12/31/2009	2009
3/31/2010	2010
6/30/2010	2010
9/30/2010	2010

09	CA	CA1910246
09	CA	CA1910246
09	CA	CA1910246
09	CA	CA1910246
09	CA	CA1910246
09	CA	CA1910246
09	CA	CA1910246
09	CA	CA1910246
09	CA	CA1910246
09	CA	CA1910246
09	CA	CA1910246
09	CA	CA1910246
09	CA	CA1910246
09	CA	CA1910246
09	CA	CA1910246
09	CA	CA1910246
09	CA	CA1910246
09	CA	CA2000293
09	CA	CA2000293
09	CA	CA2000293
09	CA	CA2000293
09	CA	CA2000293
09	CA	CA2000293
09	CA	CA2000293
09	CA	CA2000293
09	CA	CA2000293
09	CA	CA2000293
09	CA	CA2000293
09	CA	CA2000293
09	CA	CA2000293
09	CA	CA2000293
09	CA	CA2000293
09	CA	CA2000293
09	CA	CA2000293
09	CA	CA2000293
09	CA	CA2000502
09	CA	CA2000506
09	CA	CA2000506
09	CA	CA2000506
09	CA	CA2000506
09	CA	CA2000506
09	CA	CA2000506
09	CA	CA2000506
09	CA	CA2000506
09	CA	CA2000506
09	CA	CA2000506
09	CA	CA2000506
09	CA	CA2000506
09	CA	CA2000506
09	CA	CA2000506

LAND PROJECT MUTUAL WATER CO.	A	CWS
LAND PROJECT MUTUAL WATER CO.	A	CWS
LAND PROJECT MUTUAL WATER CO.	A	CWS
LAND PROJECT MUTUAL WATER CO.	A	CWS
LAND PROJECT MUTUAL WATER CO.	A	CWS
LAND PROJECT MUTUAL WATER CO.	A	CWS
LAND PROJECT MUTUAL WATER CO.	A	CWS
LAND PROJECT MUTUAL WATER CO.	A	CWS
LAND PROJECT MUTUAL WATER CO.	A	CWS
LAND PROJECT MUTUAL WATER CO.	A	CWS
LAND PROJECT MUTUAL WATER CO.	A	CWS
LAND PROJECT MUTUAL WATER CO.	A	CWS
LAND PROJECT MUTUAL WATER CO.	A	CWS
LAND PROJECT MUTUAL WATER CO.	A	CWS
LAND PROJECT MUTUAL WATER CO.	A	CWS
LAND PROJECT MUTUAL WATER CO.	A	CWS
MD#46 AHWAHNEE RESORTS	A	CWS
MD#46 AHWAHNEE RESORTS	A	CWS
MD#46 AHWAHNEE RESORTS	A	CWS
MD#46 AHWAHNEE RESORTS	A	CWS
MD#46 AHWAHNEE RESORTS	A	CWS
MD#46 AHWAHNEE RESORTS	A	CWS
MD#46 AHWAHNEE RESORTS	A	CWS
MD#46 AHWAHNEE RESORTS	A	CWS
MD#46 AHWAHNEE RESORTS	A	CWS
MD#46 AHWAHNEE RESORTS	A	CWS
MD#46 AHWAHNEE RESORTS	A	CWS
MD#46 AHWAHNEE RESORTS	A	CWS
MD#46 AHWAHNEE RESORTS	A	CWS
MD#46 AHWAHNEE RESORTS	A	CWS
MD#46 AHWAHNEE RESORTS	A	CWS
BASS LAKE HEIGHTS MUTUAL WATER	A	CWS
SIERRA LINDA MUTUAL WATER CO	A	CWS
SIERRA LINDA MUTUAL WATER CO	A	CWS
SIERRA LINDA MUTUAL WATER CO	A	CWS
SIERRA LINDA MUTUAL WATER CO	A	CWS
SIERRA LINDA MUTUAL WATER CO	A	CWS
SIERRA LINDA MUTUAL WATER CO	A	CWS
SIERRA LINDA MUTUAL WATER CO	A	CWS
SIERRA LINDA MUTUAL WATER CO	A	CWS
SIERRA LINDA MUTUAL WATER CO	A	CWS
SIERRA LINDA MUTUAL WATER CO	A	CWS
SIERRA LINDA MUTUAL WATER CO	A	CWS
SIERRA LINDA MUTUAL WATER CO	A	CWS
SIERRA LINDA MUTUAL WATER CO	A	CWS
SIERRA LINDA MUTUAL WATER CO	A	CWS

1500	1,001-3,300	GW
1500	1,001-3,300	GW
1500	1,001-3,300	GW
1500	1,001-3,300	GW
1500	1,001-3,300	GW
1500	1,001-3,300	GW
1500	1,001-3,300	GW
1500	1,001-3,300	GW
1500	1,001-3,300	GW
1500	1,001-3,300	GW
1500	1,001-3,300	GW
1500	1,001-3,300	GW
1500	1,001-3,300	GW
1500	1,001-3,300	GW
1500	1,001-3,300	GW
1500	1,001-3,300	GW
300	101-500	GW
300	101-500	GW
300	101-500	GW
300	101-500	GW
300	101-500	GW
300	101-500	GW
300	101-500	GW
300	101-500	GW
300	101-500	GW
300	101-500	GW
300	101-500	GW
300	101-500	GW
300	101-500	GW
300	101-500	GW
300	101-500	GW
300	101-500	GW
250	101-500	GW
180	101-500	GW
180	101-500	GW
180	101-500	GW
180	101-500	GW
180	101-500	GW
180	101-500	GW
180	101-500	GW
180	101-500	GW
180	101-500	GW
180	101-500	GW
180	101-500	GW
180	101-500	GW
180	101-500	GW
180	101-500	GW

P	10/1/2010	1107024	0.02
P	1/1/2011	1107025	0.0193
P	4/1/2011	1107026	0.01825
P	7/1/2011	1107027	0.01525
P	10/1/2011	1207028	0.015
P	1/1/2012	1207029	0.01325
P	4/1/2012	1207030	0.015
P	7/1/2012	1207031	0.01625
P	10/1/2012	9507007	0.0175
P	1/1/2013	9507008	0.01825
P	4/1/2013	9507009	0.01769
P	7/1/2013	9507010	0.01644
P	10/1/2013	9507012	0.01544
P	1/1/2014	9507013	0.01494
P	4/1/2014	9507014	0.01475
P	7/1/2014	9507015	0.01425
L	1/1/2009	800005	0.0126
L	4/1/2009	800010	0.0109
L	7/1/2009	900011	0.0106
L	1/1/2010	900014	0.011
L	4/1/2010	900015	0.011
L	7/1/2010	1000016	0.011
L	10/1/2010	1000037	0.0104
L	4/1/2012	1100043	0.0103
L	7/1/2012	1200044	0.0103
L	10/1/2012	1200045	0.0103
L	1/1/2013	1200046	0.0105
L	7/1/2013	1300048	0.011
L	10/1/2013	1300049	0.011
L	1/1/2014	1300050	0.0107
L	4/1/2014	1300051	0.0107
L	7/1/2014	1400052	0.0101
P	10/1/2007	800002	0.012
P	10/1/2007	800001	0.023
P	1/1/2009	900007	0.023
P	4/1/2009	900008	0.0249
P	7/1/2009	900009	0.0249
P	10/1/2009	1000010	0.0249
P	1/1/2010	1000011	0.025
P	4/1/2010	1000012	0.025
P	7/1/2010	1000013	0.025
P	10/1/2010	1100014	0.025
P	1/1/2011	1100015	0.025
P	4/1/2011	1100016	0.025
P	7/1/2011	1100021	0.025
P	10/1/2011	1100024	0.025
P	1/1/2012	1100025	0.025

12/31/2010	2010
3/31/2011	2011
6/30/2011	2011
9/30/2011	2011
12/31/2011	2011
3/31/2012	2012
6/30/2012	2012
9/30/2012	2012
12/31/2012	2012
3/31/2013	2013
6/30/2013	2013
9/30/2013	2013
12/31/2013	2013
3/31/2014	2014
6/30/2014	2014
9/30/2014	2014
3/31/2009	2009
6/30/2009	2009
9/30/2009	2009
3/31/2010	2010
6/30/2010	2010
9/30/2010	2010
12/31/2010	2010
6/30/2012	2012
9/30/2012	2012
12/31/2012	2012
3/31/2013	2013
9/30/2013	2013
12/31/2013	2013
3/31/2014	2014
6/30/2014	2014
9/30/2014	2014
12/31/2007	2007
12/31/2007	2007
3/31/2009	2009
6/30/2009	2009
9/30/2009	2009
12/31/2009	2009
3/31/2010	2010
6/30/2010	2010
9/30/2010	2010
12/31/2010	2010
3/31/2011	2011
6/30/2011	2011
9/30/2011	2011
12/31/2011	2011
3/31/2012	2012

09	CA	CA2000506
09	CA	CA2000506
09	CA	CA2000506
09	CA	CA2000512
09	CA	CA2000512
09	CA	CA2000512
09	CA	CA2000512
09	CA	CA2000512
09	CA	CA2000512
09	CA	CA2000512
09	CA	CA2000524
09	CA	CA2000524
09	CA	CA2000524
09	CA	CA2000524
09	CA	CA2000524
09	CA	CA2000524
09	CA	CA2000524
09	CA	CA2000527
09	CA	CA2000527
09	CA	CA2000527
09	CA	CA2000527
09	CA	CA2000527
09	CA	CA2000527
09	CA	CA2000527
09	CA	CA2000527
09	CA	CA2000527
09	CA	CA2000527
09	CA	CA2000527
09	CA	CA2000527
09	CA	CA2000534
09	CA	CA2000534
09	CA	CA2000534
09	CA	CA2000534
09	CA	CA2000534
09	CA	CA2000534
09	CA	CA2000534
09	CA	CA2000534
09	CA	CA2000534
09	CA	CA2000534
09	CA	CA2000534
09	CA	CA2000534
09	CA	CA2000538
09	CA	CA2000538
09	CA	CA2000538
09	CA	CA2000538
09	CA	CA2000538

SIERRA LINDA MUTUAL WATER CO	A	CWS
SIERRA LINDA MUTUAL WATER CO	A	CWS
SIERRA LINDA MUTUAL WATER CO	A	CWS
EAST ACRES MUTUAL WATER COMPANY	A	CWS
EAST ACRES MUTUAL WATER COMPANY	A	CWS
EAST ACRES MUTUAL WATER COMPANY	A	CWS
EAST ACRES MUTUAL WATER COMPANY	A	CWS
EAST ACRES MUTUAL WATER COMPANY	A	CWS
EAST ACRES MUTUAL WATER COMPANY	A	CWS
EAST ACRES MUTUAL WATER COMPANY	A	CWS
SKY ACRES MUTUAL WATER CORP	A	CWS
SKY ACRES MUTUAL WATER CORP	A	CWS
SKY ACRES MUTUAL WATER CORP	A	CWS
SKY ACRES MUTUAL WATER CORP	A	CWS
SKY ACRES MUTUAL WATER CORP	A	CWS
SKY ACRES MUTUAL WATER CORP	A	CWS
SKY ACRES MUTUAL WATER CORP	A	CWS
YOSEMITE FORKS EST MUTUAL	A	CWS
YOSEMITE FORKS EST MUTUAL	A	CWS
YOSEMITE FORKS EST MUTUAL	A	CWS
YOSEMITE FORKS EST MUTUAL	A	CWS
YOSEMITE FORKS EST MUTUAL	A	CWS
YOSEMITE FORKS EST MUTUAL	A	CWS
YOSEMITE FORKS EST MUTUAL	A	CWS
YOSEMITE FORKS EST MUTUAL	A	CWS
YOSEMITE FORKS EST MUTUAL	A	CWS
YOSEMITE FORKS EST MUTUAL	A	CWS
YOSEMITE FORKS EST MUTUAL	A	CWS
YOSEMITE FORKS EST MUTUAL	A	CWS
YOSEMITE FORKS EST MUTUAL	A	CWS
LEISURE ACRES MUTUAL WATER COMPANY	A	CWS
LEISURE ACRES MUTUAL WATER COMPANY	A	CWS
LEISURE ACRES MUTUAL WATER COMPANY	A	CWS
LEISURE ACRES MUTUAL WATER COMPANY	A	CWS
LEISURE ACRES MUTUAL WATER COMPANY	A	CWS
LEISURE ACRES MUTUAL WATER COMPANY	A	CWS
LEISURE ACRES MUTUAL WATER COMPANY	A	CWS
LEISURE ACRES MUTUAL WATER COMPANY	A	CWS
LEISURE ACRES MUTUAL WATER COMPANY	A	CWS
LEISURE ACRES MUTUAL WATER COMPANY	A	CWS
LEISURE ACRES MUTUAL WATER COMPANY	A	CWS
CEDAR VALLEY MUTUAL WATER CO	A	CWS
CEDAR VALLEY MUTUAL WATER CO	A	CWS
CEDAR VALLEY MUTUAL WATER CO	A	CWS
CEDAR VALLEY MUTUAL WATER CO	A	CWS
CEDAR VALLEY MUTUAL WATER CO	A	CWS

180	101-500	GW
180	101-500	GW
180	101-500	GW
250	101-500	GW
250	101-500	GW
250	101-500	GW
250	101-500	GW
250	101-500	GW
250	101-500	GW
250	101-500	GW
90	<=100	GW
90	<=100	GW
90	<=100	GW
90	<=100	GW
90	<=100	GW
90	<=100	GW
90	<=100	GW
110	101-500	GW
110	101-500	GW
110	101-500	GW
110	101-500	GW
110	101-500	GW
110	101-500	GW
110	101-500	GW
110	101-500	GW
110	101-500	GW
110	101-500	GW
110	101-500	GW
110	101-500	GW
110	101-500	GW
45	<=100	GW
45	<=100	GW
45	<=100	GW
45	<=100	GW
45	<=100	GW
45	<=100	GW
45	<=100	GW
45	<=100	GW
45	<=100	GW
45	<=100	GW
45	<=100	GW
45	<=100	GW
137	101-500	GW
137	101-500	GW
137	101-500	GW
137	101-500	GW
137	101-500	GW

P	4/1/2012	1100026	0.025
P	7/1/2012	1100027	0.025
P	10/1/2012	1200028	26.97
P	8/1/2008	800003	0.011
P	1/1/2009	900006	0.011
P	7/1/2011	1100024	0.028
P	10/1/2011	1100025	0.028
P	1/1/2012	1100026	0.028
P	4/1/2012	1100027	0.028
P	4/1/2014	1400041	0.0101
P	10/1/2010	1100005	0.0119
P	1/1/2011	1100006	0.015
P	4/10/2011	1100007	0.012
P	7/1/2011	1100008	0.012
P	10/1/2011	1100009	0.016
P	1/1/2012	1100010	0.014
P	4/1/2012	1100014	0.013
P	10/1/2007	800002	15.2
P	7/1/2009	900003	15.2
P	10/1/2009	1000004	18.2
P	10/1/2011	1200005	18.2
P	1/1/2012	1200006	13
P	4/1/2012	1200007	13
P	7/1/2012	1200008	13
P	1/1/2013	1200009	20.3
P	3/31/2013	1200010	20.3
P	7/1/2013	1300011	0.0202
P	10/1/2013	1300012	0.0205
P	1/1/2014	1300013	0.0177
P	4/1/2014	1300014	0.0172
P	1/1/2009	900006	0.011
P	4/1/2009	900007	0.011
P	7/1/2011	900009	0.012
P	10/1/2011	900011	0.013
P	1/1/2012	900012	0.013
P	4/1/2012	900013	0.013
P	1/1/2013	1200014	0.013
P	4/1/2013	1200015	0.014
P	7/1/2013	1300017	0.014
P	10/1/2013	1300018	0.012
P	4/1/2014	1400020	0.0119
P	7/1/2014	1400021	0.0117
P	10/1/2007	800001	0.015
P	1/1/2009	900002	0.015
P	4/1/2009	900003	0.015
P	7/1/2009	900004	0.015
P	10/1/2009	1000005	0.018

6/30/2012	2012
9/30/2012	2012
12/31/2012	2012
8/31/2008	2008
3/31/2009	2009
9/30/2011	2011
12/31/2011	2011
3/31/2012	2012
6/30/2012	2012
6/30/2014	2014
12/31/2010	2010
3/31/2011	2011
6/30/2011	2011
9/30/2011	2011
12/31/2011	2011
3/31/2012	2012
6/30/2012	2012
12/31/2007	2007
9/30/2009	2009
12/31/2009	2009
12/31/2011	2011
3/31/2012	2012
6/30/2012	2012
9/30/2012	2012
3/31/2013	2013
6/30/2013	2013
9/30/2013	2013
12/31/2013	2013
3/31/2014	2014
6/30/2014	2014
3/31/2009	2009
6/30/2009	2009
9/30/2011	2011
12/31/2011	2011
3/31/2012	2012
6/30/2012	2012
3/31/2013	2013
6/30/2013	2013
9/30/2013	2013
12/31/2013	2013
6/30/2014	2014
9/30/2014	2014
12/31/2007	2007
3/31/2009	2009
6/30/2009	2009
9/30/2009	2009
12/31/2009	2009

09	CA	CA2000538
09	CA	CA2000538
09	CA	CA2000538
09	CA	CA2000538
09	CA	CA2000538
09	CA	CA2000538
09	CA	CA2000538
09	CA	CA2000538
09	CA	CA2000538
09	CA	CA2000538
09	CA	CA2000538
09	CA	CA2000538
09	CA	CA2000538
09	CA	CA2000538
09	CA	CA2000538
09	CA	CA2000538
09	CA	CA2000550
09	CA	CA2000550
09	CA	CA2000550
09	CA	CA2000550
09	CA	CA2000551
09	CA	CA2000551
09	CA	CA2000551
09	CA	CA2000551
09	CA	CA2000551
09	CA	CA2000551
09	CA	CA2000551
09	CA	CA2000551
09	CA	CA2000551
09	CA	CA2000551
09	CA	CA2000551
09	CA	CA2000552
09	CA	CA2000552
09	CA	CA2000552
09	CA	CA2000561
09	CA	CA2000561
09	CA	CA2000561
09	CA	CA2000561
09	CA	CA2000561
09	CA	CA2000561
09	CA	CA2000561
09	CA	CA2000561
09	CA	CA2000561
09	CA	CA2000561
09	CA	CA2000561
09	CA	CA2000561
09	CA	CA2000561
09	CA	CA2000561

CEDAR VALLEY MUTUAL WATER CO	A	CWS
CEDAR VALLEY MUTUAL WATER CO	A	CWS
CEDAR VALLEY MUTUAL WATER CO	A	CWS
CEDAR VALLEY MUTUAL WATER CO	A	CWS
CEDAR VALLEY MUTUAL WATER CO	A	CWS
CEDAR VALLEY MUTUAL WATER CO	A	CWS
CEDAR VALLEY MUTUAL WATER CO	A	CWS
CEDAR VALLEY MUTUAL WATER CO	A	CWS
CEDAR VALLEY MUTUAL WATER CO	A	CWS
CEDAR VALLEY MUTUAL WATER CO	A	CWS
CEDAR VALLEY MUTUAL WATER CO	A	CWS
CEDAR VALLEY MUTUAL WATER CO	A	CWS
CEDAR VALLEY MUTUAL WATER CO	A	CWS
CEDAR VALLEY MUTUAL WATER CO	A	CWS
CEDAR VALLEY MUTUAL WATER CO	A	CWS
MD#06 LAKE SHORE PARK	A	CWS
MD#06 LAKE SHORE PARK	A	CWS
MD#06 LAKE SHORE PARK	A	CWS
MD#06 LAKE SHORE PARK	A	CWS
MD#07 MARINA VIEW HEIGHTS	A	CWS
MD#07 MARINA VIEW HEIGHTS	A	CWS
MD#07 MARINA VIEW HEIGHTS	A	CWS
MD#07 MARINA VIEW HEIGHTS	A	CWS
MD#07 MARINA VIEW HEIGHTS	A	CWS
MD#07 MARINA VIEW HEIGHTS	A	CWS
MD#07 MARINA VIEW HEIGHTS	A	CWS
MD#07 MARINA VIEW HEIGHTS	A	CWS
MD#07 MARINA VIEW HEIGHTS	A	CWS
MD#07 MARINA VIEW HEIGHTS	A	CWS
MD#24 TEAFORD MEADOW LAKES	A	CWS
MD#24 TEAFORD MEADOW LAKES	A	CWS
MD#24 TEAFORD MEADOW LAKES	A	CWS
MD#08 NORTH FORK WATER SYSTEM	A	CWS
MD#08 NORTH FORK WATER SYSTEM	A	CWS
MD#08 NORTH FORK WATER SYSTEM	A	CWS
MD#08 NORTH FORK WATER SYSTEM	A	CWS
MD#08 NORTH FORK WATER SYSTEM	A	CWS
MD#08 NORTH FORK WATER SYSTEM	A	CWS
MD#08 NORTH FORK WATER SYSTEM	A	CWS
MD#08 NORTH FORK WATER SYSTEM	A	CWS
MD#08 NORTH FORK WATER SYSTEM	A	CWS
MD#08 NORTH FORK WATER SYSTEM	A	CWS
MD#08 NORTH FORK WATER SYSTEM	A	CWS
MD#08 NORTH FORK WATER SYSTEM	A	CWS
MD#08 NORTH FORK WATER SYSTEM	A	CWS

137	101-500	GW
137	101-500	GW
137	101-500	GW
137	101-500	GW
137	101-500	GW
137	101-500	GW
137	101-500	GW
137	101-500	GW
137	101-500	GW
137	101-500	GW
137	101-500	GW
137	101-500	GW
137	101-500	GW
137	101-500	GW
137	101-500	GW
130	101-500	GW
130	101-500	GW
130	101-500	GW
130	101-500	GW
200	101-500	GW
200	101-500	GW
200	101-500	GW
200	101-500	GW
200	101-500	GW
200	101-500	GW
200	101-500	GW
200	101-500	GW
200	101-500	GW
200	101-500	GW
200	101-500	GW
150	101-500	GW
150	101-500	GW
150	101-500	GW
264	101-500	GW
264	101-500	GW
264	101-500	GW
264	101-500	GW
264	101-500	GW
264	101-500	GW
264	101-500	GW
264	101-500	GW
264	101-500	GW
264	101-500	GW
264	101-500	GW
264	101-500	GW
264	101-500	GW

P	1/1/2010	1000006	0.023
P	4/1/2010	1000007	0.023
P	7/1/2010	1000008	0.023
P	10/1/2010	1100009	0.023
P	1/1/2011	1100010	0.023
P	4/1/2011	1100011	0.023
P	7/1/2011	1100012	0.019
P	10/1/2011	1200013	0.017
P	1/10/2012	1200014	0.017
P	4/1/2012	1200015	0.017
P	7/1/2012	1200016	0.017
P	10/1/2012	1200017	0.017
P	1/1/2013	1200018	0.017
P	4/1/2013	1200019	0.017
P	7/1/2013	1300020	0.017
L	4/1/2009	900014	0.085
L	10/1/2012	1200046	71
L	10/1/2013	1300057	0.0645
L	10/31/2013	1300061	0.099
L	4/1/2009	900008	0.0117
L	7/1/2009	900009	0.012
L	10/1/2009	1000010	0.012
L	1/1/2010	1000011	0.011
L	4/1/2010	1000012	0.012
L	7/1/2010	1000013	0.011
L	10/1/2012	1200024	11.45
L	10/1/2013	1300034	0.0115
L	1/1/2014	1300035	0.012
L	4/1/2014	1300037	0.0117
L	7/1/2014	1400038	0.0155
L	4/1/2010	900009	0.011
L	7/1/2010	1000010	0.011
L	1/1/2011	1000017	0.0103
L	4/1/2009	900011	0.013
L	7/1/2009	900014	0.0135
L	10/1/2009	1000015	0.013
L	1/1/2010	1000016	0.013
L	4/1/2010	1000017	0.013
L	7/1/2010	1000018	0.013
L	10/1/2010	1100019	0.013
L	1/1/2011	1100020	0.013
L	4/1/2011	1100021	0.013
L	7/1/2011	1100022	0.013
L	10/1/2011	1100023	0.013
L	1/1/2012	1100024	0.013
L	10/1/2012	1200025	0.0147
L	1/1/2013	1200026	0.0147

3/31/2010	2010
6/30/2010	2010
9/30/2010	2010
12/31/2010	2010
3/31/2011	2011
6/30/2011	2011
9/30/2011	2011
12/31/2011	2011
3/31/2012	2012
6/30/2012	2012
9/30/2012	2012
12/31/2012	2012
3/31/2013	2013
6/30/2013	2013
9/30/2013	2013
6/30/2009	2009
12/31/2012	2012
12/31/2013	2013
12/31/2013	2013
6/30/2009	2009
9/30/2009	2009
12/31/2009	2009
3/31/2010	2010
6/30/2010	2010
9/30/2010	2010
12/31/2012	2012
12/31/2013	2013
3/31/2014	2014
6/30/2014	2014
9/30/2014	2014
6/30/2010	2010
9/30/2010	2010
3/31/2011	2011
6/30/2009	2009
9/30/2009	2009
12/31/2009	2009
3/31/2010	2010
6/30/2010	2010
9/30/2010	2010
12/31/2010	2010
3/31/2011	2011
6/30/2011	2011
9/30/2011	2011
12/31/2011	2011
3/31/2012	2012
12/31/2012	2012
3/30/2013	2013

09	CA	CA2000561
09	CA	CA2000561
09	CA	CA2000567
09	CA	CA2000567
09	CA	CA2000567
09	CA	CA2000612
09	CA	CA2000612
09	CA	CA2000612
09	CA	CA2000612
09	CA	CA2000612
09	CA	CA2000612
09	CA	CA2000612
09	CA	CA2000612
09	CA	CA2000612
09	CA	CA2000612
09	CA	CA2000612
09	CA	CA2000612
09	CA	CA2000612
09	CA	CA2000612
09	CA	CA2000612
09	CA	CA2000612
09	CA	CA2000612
09	CA	CA2000612
09	CA	CA2000619
09	CA	CA2000619
09	CA	CA2000619
09	CA	CA2000619
09	CA	CA2000619
09	CA	CA2000619
09	CA	CA2000619
09	CA	CA2000619
09	CA	CA2000619
09	CA	CA2000619
09	CA	CA2000619
09	CA	CA2000619
09	CA	CA2000619
09	CA	CA2000619
09	CA	CA2000619
09	CA	CA2000619
09	CA	CA2000688
09	CA	CA2000688
09	CA	CA2000688
09	CA	CA2000785
09	CA	CA2000785
09	CA	CA2000785
09	CA	CA2000785

MD#08 NORTH FORK WATER SYSTEM	A	CWS
MD#08 NORTH FORK WATER SYSTEM	A	CWS
YOSEMITE HIGH SCHOOL	A	NTNCWS
YOSEMITE HIGH SCHOOL	A	NTNCWS
YOSEMITE HIGH SCHOOL	A	NTNCWS
NORTH FORK UNION SCHOOL	A	NTNCWS
NORTH FORK UNION SCHOOL	A	NTNCWS
NORTH FORK UNION SCHOOL	A	NTNCWS
NORTH FORK UNION SCHOOL	A	NTNCWS
NORTH FORK UNION SCHOOL	A	NTNCWS
NORTH FORK UNION SCHOOL	A	NTNCWS
NORTH FORK UNION SCHOOL	A	NTNCWS
NORTH FORK UNION SCHOOL	A	NTNCWS
NORTH FORK UNION SCHOOL	A	NTNCWS
NORTH FORK UNION SCHOOL	A	NTNCWS
NORTH FORK UNION SCHOOL	A	NTNCWS
NORTH FORK UNION SCHOOL	A	NTNCWS
NORTH FORK UNION SCHOOL	A	NTNCWS
NORTH FORK UNION SCHOOL	A	NTNCWS
NORTH FORK UNION SCHOOL	A	NTNCWS
NORTH FORK UNION SCHOOL	A	NTNCWS
NORTH FORK UNION SCHOOL	A	NTNCWS
NORTH FORK UNION SCHOOL	A	NTNCWS
NORTH FORK UNION SCHOOL	A	NTNCWS
NORTH FORK UNION SCHOOL	A	NTNCWS
COLD SPRING GRANITE CO RAYMOND	A	NTNCWS
COLD SPRING GRANITE CO RAYMOND	A	NTNCWS
COLD SPRING GRANITE CO RAYMOND	A	NTNCWS
COLD SPRING GRANITE CO RAYMOND	A	NTNCWS
COLD SPRING GRANITE CO RAYMOND	A	NTNCWS
COLD SPRING GRANITE CO RAYMOND	A	NTNCWS
COLD SPRING GRANITE CO RAYMOND	A	NTNCWS
COLD SPRING GRANITE CO RAYMOND	A	NTNCWS
COLD SPRING GRANITE CO RAYMOND	A	NTNCWS
COLD SPRING GRANITE CO RAYMOND	A	NTNCWS
COLD SPRING GRANITE CO RAYMOND	A	NTNCWS
COLD SPRING GRANITE CO RAYMOND	A	NTNCWS
COLD SPRING GRANITE CO RAYMOND	A	NTNCWS
COLD SPRING GRANITE CO RAYMOND	A	NTNCWS
COLD SPRING GRANITE CO RAYMOND	A	NTNCWS
ECCO	A	CWS
ECCO	A	CWS
ECCO	A	CWS
VALLEY TEEN RANCH	A	CWS
VALLEY TEEN RANCH	A	CWS
VALLEY TEEN RANCH	A	CWS
VALLEY TEEN RANCH	A	CWS

264	101-500	GW
264	101-500	GW
796	501-1,000	GW
796	501-1,000	GW
796	501-1,000	GW
350	101-500	GW
350	101-500	GW
350	101-500	GW
350	101-500	GW
350	101-500	GW
350	101-500	GW
350	101-500	GW
350	101-500	GW
350	101-500	GW
350	101-500	GW
350	101-500	GW
350	101-500	GW
350	101-500	GW
350	101-500	GW
350	101-500	GW
350	101-500	GW
350	101-500	GW
350	101-500	GW
43	<=100	GW
43	<=100	GW
43	<=100	GW
43	<=100	GW
43	<=100	GW
43	<=100	GW
43	<=100	GW
43	<=100	GW
43	<=100	GW
43	<=100	GW
43	<=100	GW
43	<=100	GW
43	<=100	GW
43	<=100	GW
43	<=100	GW
100	<=100	GW
100	<=100	GW
100	<=100	GW
50	<=100	GW
50	<=100	GW
50	<=100	GW
50	<=100	GW

L	4/1/2013	1200027	0.0147
L	7/1/2013	1300028	0.0147
L	1/1/2009	900002	0.016
L	4/1/2009	900003	0.0196
L	7/1/2009	900004	0.0196
L	4/1/2008	800001	0.012
L	4/1/2009	900002	0.0124
L	7/1/2009	900003	0.013
L	10/1/2009	1000004	0.013
L	1/1/2010	1000005	0.012
L	4/1/2010	1000006	0.012
L	7/1/2010	1100011	0.0103
L	10/1/2010	1100008	0.011
L	1/1/2011	1100010	0.012
L	10/1/2011	1100013	0.011
L	1/1/2012	1100014	0.011
L	4/1/2012	1100015	0.011
L	7/1/2012	1100016	0.011
L	1/1/2013	1200019	0.011
L	4/1/2013	1200020	0.011
L	7/1/2013	1300021	0.011
L	10/1/2013	1300024	0.0127
L	1/1/2014	1300025	0.0125
L	4/1/2014	1300026	0.0127
L	7/1/2014	1400027	0.013
M	1/15/2009	900003	0.014
M	7/1/2009	900009	0.0152
M	10/1/2009	1000010	0.0152
M	1/1/2010	1000011	0.014
M	4/1/2010	1000012	0.015
M	7/1/2010	1000013	0.014
M	10/1/2010	1100014	0.015
M	1/1/2011	1100015	0.015
M	4/1/2011	1100016	0.014
M	7/1/2011	1100017	0.014
M	10/1/2011	1200018	0.014
M	1/1/2012	1200019	0.011
M	4/1/2012	1200020	0.012
M	7/1/2012	1200021	0.012
M	10/1/2012	1200022	0.0138
P	1/1/2009	900004	0.014
P	4/1/2009	900005	0.015
P	10/1/2012	1200011	0.016
P	10/1/2006	700002	0.12
P	1/1/2009	900003	0.083
P	4/1/2009	900004	0.083
P	7/1/2009	900007	0.083

6/30/2013	2013
9/30/2013	2013
3/31/2009	2009
6/30/2009	2009
9/30/2009	2009
6/30/2008	2008
6/30/2009	2009
9/30/2009	2009
12/31/2009	2009
3/31/2010	2010
6/30/2010	2010
9/30/2010	2010
12/31/2010	2010
3/31/2011	2011
12/31/2011	2011
3/31/2012	2012
6/30/2012	2012
9/30/2012	2012
3/30/2013	2013
6/30/2013	2013
9/30/2013	2013
12/31/2013	2013
3/31/2014	2014
6/30/2014	2014
9/30/2014	2014
3/31/2009	2009
9/30/2009	2009
12/31/2009	2009
3/31/2010	2010
6/30/2010	2010
9/30/2010	2010
12/31/2010	2010
3/31/2011	2011
6/30/2011	2011
9/30/2011	2011
12/31/2011	2011
3/31/2012	2012
6/30/2012	2012
9/30/2012	2012
12/31/2012	2012
3/31/2009	2009
6/30/2009	2009
12/31/2012	2012
12/31/2006	2006
3/31/2009	2009
6/30/2009	2009
9/30/2009	2009

09	CA	CA2000785
09	CA	CA2000785
09	CA	CA2000785
09	CA	CA2000785
09	CA	CA2000785
09	CA	CA2000785
09	CA	CA2000785
09	CA	CA2000785
09	CA	CA2000785
09	CA	CA2000785
09	CA	CA2000866
09	CA	CA2000866
09	CA	CA2000866
09	CA	CA2000866
09	CA	CA2000866
09	CA	CA2000866
09	CA	CA2000866
09	CA	CA2000866
09	CA	CA2000866
09	CA	CA2000866
09	CA	CA2000866
09	CA	CA2000866
09	CA	CA2000866
09	CA	CA2000866
09	CA	CA2000866
09	CA	CA2000866
09	CA	CA2000866
09	CA	CA2000866
09	CA	CA2000866
09	CA	CA2010007
09	CA	CA2010007
09	CA	CA2010007
09	CA	CA2010007
09	CA	CA2010007
09	CA	CA2010007
09	CA	CA2010007
09	CA	CA2010007
09	CA	CA2010007
09	CA	CA2010007
09	CA	CA2010007
09	CA	CA2010007
09	CA	CA2010007
09	CA	CA2010007
09	CA	CA2010007
09	CA	CA2010007
09	CA	CA2010007
09	CA	CA2010007
09	CA	CA2010007

VALLEY TEEN RANCH	A	CWS
VALLEY TEEN RANCH	A	CWS
VALLEY TEEN RANCH	A	CWS
VALLEY TEEN RANCH	A	CWS
VALLEY TEEN RANCH	A	CWS
VALLEY TEEN RANCH	A	CWS
VALLEY TEEN RANCH	A	CWS
VALLEY TEEN RANCH	A	CWS
VALLEY TEEN RANCH	A	CWS
VALLEY TEEN RANCH	A	CWS
AGRILAND FARMING CO INC	A	NTNCWS
AGRILAND FARMING CO INC	A	NTNCWS
AGRILAND FARMING CO INC	A	NTNCWS
AGRILAND FARMING CO INC	A	NTNCWS
AGRILAND FARMING CO INC	A	NTNCWS
AGRILAND FARMING CO INC	A	NTNCWS
AGRILAND FARMING CO INC	A	NTNCWS
AGRILAND FARMING CO INC	A	NTNCWS
AGRILAND FARMING CO INC	A	NTNCWS
AGRILAND FARMING CO INC	A	NTNCWS
AGRILAND FARMING CO INC	A	NTNCWS
AGRILAND FARMING CO INC	A	NTNCWS
AGRILAND FARMING CO INC	A	NTNCWS
AGRILAND FARMING CO INC	A	NTNCWS
AGRILAND FARMING CO INC	A	NTNCWS
AGRILAND FARMING CO INC	A	NTNCWS
AGRILAND FARMING CO INC	A	NTNCWS
AGRILAND FARMING CO INC	A	NTNCWS
HILLVIEW WC-OAKHURST/SIERRA LAKES	A	CWS
HILLVIEW WC-OAKHURST/SIERRA LAKES	A	CWS
HILLVIEW WC-OAKHURST/SIERRA LAKES	A	CWS
HILLVIEW WC-OAKHURST/SIERRA LAKES	A	CWS
HILLVIEW WC-OAKHURST/SIERRA LAKES	A	CWS
HILLVIEW WC-OAKHURST/SIERRA LAKES	A	CWS
HILLVIEW WC-OAKHURST/SIERRA LAKES	A	CWS
HILLVIEW WC-OAKHURST/SIERRA LAKES	A	CWS
HILLVIEW WC-OAKHURST/SIERRA LAKES	A	CWS
HILLVIEW WC-OAKHURST/SIERRA LAKES	A	CWS
HILLVIEW WC-OAKHURST/SIERRA LAKES	A	CWS
HILLVIEW WC-OAKHURST/SIERRA LAKES	A	CWS
HILLVIEW WC-OAKHURST/SIERRA LAKES	A	CWS
HILLVIEW WC-OAKHURST/SIERRA LAKES	A	CWS
HILLVIEW WC-OAKHURST/SIERRA LAKES	A	CWS
HILLVIEW WC-OAKHURST/SIERRA LAKES	A	CWS
HILLVIEW WC-OAKHURST/SIERRA LAKES	A	CWS
HILLVIEW WC-OAKHURST/SIERRA LAKES	A	CWS
HILLVIEW WC-OAKHURST/SIERRA LAKES	A	CWS

50	<=100	GW
50	<=100	GW
50	<=100	GW
50	<=100	GW
50	<=100	GW
50	<=100	GW
50	<=100	GW
50	<=100	GW
50	<=100	GW
50	<=100	GW
60	<=100	GW
60	<=100	GW
60	<=100	GW
60	<=100	GW
60	<=100	GW
60	<=100	GW
60	<=100	GW
60	<=100	GW
60	<=100	GW
60	<=100	GW
60	<=100	GW
60	<=100	GW
60	<=100	GW
60	<=100	GW
60	<=100	GW
60	<=100	GW
60	<=100	GW
60	<=100	GW
60	<=100	GW
60	<=100	GW
3383	3,301-10,000	GW
3383	3,301-10,000	GW
3383	3,301-10,000	GW
3383	3,301-10,000	GW
3383	3,301-10,000	GW
3383	3,301-10,000	GW
3383	3,301-10,000	GW
3383	3,301-10,000	GW
3383	3,301-10,000	GW
3383	3,301-10,000	GW
3383	3,301-10,000	GW
3383	3,301-10,000	GW
3383	3,301-10,000	GW
3383	3,301-10,000	GW
3383	3,301-10,000	GW
3383	3,301-10,000	GW
3383	3,301-10,000	GW
3383	3,301-10,000	GW

P	10/1/2009	1000008	0.083
P	1/1/2010	1000009	0.083
P	4/1/2010	1000010	0.083
P	7/1/2010	1000011	0.083
P	10/1/2010	1100012	0.083
P	1/1/2011	1100013	0.083
P	4/1/2011	1100014	0.083
P	10/1/2012	1200015	0.11
P	1/1/2013	1200016	0.11
P	4/1/2013	1200017	0.11
M	1/1/2008	800003	0.011
M	1/1/2009	800004	0.011
M	1/1/2010	1000005	0.011
M	10/1/2010	1100006	0.011
M	1/1/2011	1100007	0.011
M	4/1/2011	1100008	0.013
M	7/1/2011	1100009	0.011
M	10/1/2011	1200010	0.011
M	1/1/2012	1200012	0.011
M	4/1/2012	1200013	0.011
M	7/1/2012	1200014	0.011
M	10/1/2012	1300015	0.012
M	4/1/2013	1200017	0.011
M	7/1/2013	1300018	0.011
M	10/1/2013	1300019	0.011
M	1/1/2014	1300020	0.011
M	4/1/2014	1300021	0.011
M	7/1/2014	1400022	0.0109
P	10/1/2007	811007	0.033
P	1/1/2008	811009	0.033
P	4/1/2008	811010	0.033
P	7/1/2008	811018	0.1013
P	10/1/2008	911016	0.0184
P	1/1/2009	911022	0.0184
P	4/1/2009	911024	0.0124
P	7/1/2009	911026	0.0124
P	10/1/2009	1011028	0.0124
P	1/1/2010	1011030	0.0139
P	4/1/2010	1011031	0.012
P	7/1/2010	1011034	0.012
P	10/1/2010	1111035	0.051
P	1/1/2011	1111038	0.0213
P	4/1/2011	1111040	0.0213
P	7/1/2011	1111041	0.011
P	10/1/2011	1211043	0.013
P	1/1/2012	1211046	0.011
P	4/1/2012	1211048	0.014

12/31/2009	2009
3/31/2010	2010
6/30/2010	2010
9/30/2010	2010
12/31/2010	2010
3/31/2011	2011
6/30/2011	2011
12/31/2012	2012
3/30/2013	2013
6/30/2013	2013
3/31/2008	2008
3/31/2009	2009
3/31/2010	2010
12/31/2010	2010
3/31/2011	2011
6/30/2011	2011
9/30/2011	2011
12/31/2011	2011
3/31/2012	2012
6/30/2012	2012
9/30/2012	2012
12/31/2012	2012
6/30/2013	2013
9/30/2013	2013
12/31/2013	2013
3/31/2014	2014
6/30/2014	2014
9/30/2014	2014
12/31/2007	2007
3/31/2008	2008
6/30/2008	2008
9/30/2008	2008
12/31/2008	2008
3/31/2009	2009
6/30/2009	2009
9/30/2009	2009
12/31/2009	2009
3/31/2010	2010
6/30/2010	2010
9/30/2010	2010
12/31/2010	2010
3/31/2011	2011
6/30/2011	2011
9/30/2011	2011
12/31/2011	2011
3/31/2012	2012
6/30/2012	2012

09	CA	CA2010007
09	CA	CA2010007
09	CA	CA2010007
09	CA	CA2010007
09	CA	CA2010007
09	CA	CA2010007
09	CA	CA2010007
09	CA	CA2010007
09	CA	CA2010012
09	CA	CA2010012
09	CA	CA2010012
09	CA	CA2010012
09	CA	CA2010012
09	CA	CA2010012
09	CA	CA2010012
09	CA	CA2010012
09	CA	CA2010012
09	CA	CA2010801
09	CA	CA2010801
09	CA	CA2010801
09	CA	CA2010801
09	CA	CA2010801
09	CA	CA2010801
09	CA	CA2010801
09	CA	CA2010801
09	CA	CA2210900
09	CA	CA2210900
09	CA	CA2210900
09	CA	CA2210900
09	CA	CA2210900
09	CA	CA2210900
09	CA	CA2210900
09	CA	CA2210900
09	CA	CA2210900
09	CA	CA2210900
09	CA	CA2210900
09	CA	CA2210900
09	CA	CA2210900
09	CA	CA2210900
09	CA	CA2210900
09	CA	CA2210900
09	CA	CA2210900
09	CA	CA2210937
09	CA	CA2210937
09	CA	CA2210937
09	CA	CA2410004
09	CA	CA2410004

HILLVIEW WC-OAKHURST/SIERRA LAKES	A	CWS
HILLVIEW WC-OAKHURST/SIERRA LAKES	A	CWS
HILLVIEW WC-OAKHURST/SIERRA LAKES	A	CWS
HILLVIEW WC-OAKHURST/SIERRA LAKES	A	CWS
HILLVIEW WC-OAKHURST/SIERRA LAKES	A	CWS
HILLVIEW WC-OAKHURST/SIERRA LAKES	A	CWS
HILLVIEW WC-OAKHURST/SIERRA LAKES	A	CWS
HILLVIEW WC-OAKHURST/SIERRA LAKES	A	CWS
HILLVIEW WATER CO-RAYMOND	A	CWS
HILLVIEW WATER CO-RAYMOND	A	CWS
HILLVIEW WATER CO-RAYMOND	A	CWS
HILLVIEW WATER CO-RAYMOND	A	CWS
HILLVIEW WATER CO-RAYMOND	A	CWS
HILLVIEW WATER CO-RAYMOND	A	CWS
HILLVIEW WATER CO-RAYMOND	A	CWS
HILLVIEW WATER CO-RAYMOND	A	CWS
HILLVIEW WATER CO-RAYMOND	A	CWS
VALLEY STATE PRISON	A	CWS
VALLEY STATE PRISON	A	CWS
VALLEY STATE PRISON	A	CWS
VALLEY STATE PRISON	A	CWS
VALLEY STATE PRISON	A	CWS
VALLEY STATE PRISON	A	CWS
VALLEY STATE PRISON	A	CWS
VALLEY STATE PRISON	A	CWS
CEDAR LODGE RESORT	A	NTNCWS
CEDAR LODGE RESORT	A	NTNCWS
CEDAR LODGE RESORT	A	NTNCWS
CEDAR LODGE RESORT	A	NTNCWS
CEDAR LODGE RESORT	A	NTNCWS
CEDAR LODGE RESORT	A	NTNCWS
CEDAR LODGE RESORT	A	NTNCWS
CEDAR LODGE RESORT	A	NTNCWS
CEDAR LODGE RESORT	A	NTNCWS
CEDAR LODGE RESORT	A	NTNCWS
CEDAR LODGE RESORT	A	NTNCWS
CEDAR LODGE RESORT	A	NTNCWS
CEDAR LODGE RESORT	A	NTNCWS
CEDAR LODGE RESORT	A	NTNCWS
CEDAR LODGE RESORT	A	NTNCWS
CEDAR LODGE RESORT	A	NTNCWS
MARIPOSA COUNTY PUBLIC WORKS DEPARTMENT	A	NTNCWS
MARIPOSA COUNTY PUBLIC WORKS DEPARTMENT	A	NTNCWS
MARIPOSA COUNTY PUBLIC WORKS DEPARTMENT	A	NTNCWS
CITY OF LIVINGSTON	A	CWS
CITY OF LIVINGSTON	A	CWS

3383	3,301-10,000	GW
3383	3,301-10,000	GW
3383	3,301-10,000	GW
3383	3,301-10,000	GW
3383	3,301-10,000	GW
3383	3,301-10,000	GW
3383	3,301-10,000	GW
3383	3,301-10,000	GW
290	101-500	GW
290	101-500	GW
290	101-500	GW
290	101-500	GW
290	101-500	GW
290	101-500	GW
290	101-500	GW
290	101-500	GW
290	101-500	GW
4000	3,301-10,000	GW
4000	3,301-10,000	GW
4000	3,301-10,000	GW
4000	3,301-10,000	GW
4000	3,301-10,000	GW
4000	3,301-10,000	GW
4000	3,301-10,000	GW
4000	3,301-10,000	GW
25	<=100	GW
25	<=100	GW
25	<=100	GW
25	<=100	GW
25	<=100	GW
25	<=100	GW
25	<=100	GW
25	<=100	GW
25	<=100	GW
25	<=100	GW
25	<=100	GW
25	<=100	GW
25	<=100	GW
25	<=100	GW
25	<=100	GW
25	<=100	GW
25	<=100	GW
135	101-500	SWP
135	101-500	SWP
135	101-500	SWP
14894	10,001-50,000	GW
14894	10,001-50,000	GW

P	7/1/2012	1211050	0.01275
P	10/1/2012	9911005	0.0122
P	1/1/2013	9911008	0.012
P	4/1/2013	9911009	0.014
P	7/1/2013	9911012	0.012
P	10/1/2013	9911014	0.011
P	1/1/2014	9911015	0.031
P	4/1/2014	9911018	0.031
P	4/1/2012	1211019	0.025
P	7/1/2012	1211021	0.026
P	10/1/2012	9611003	0.027
P	1/1/2013	9611007	0.02675
P	4/1/2013	9611009	0.0275
P	7/1/2013	9611013	0.0285
P	10/1/2013	9611017	0.028
P	1/1/2014	9611018	0.027
P	4/1/2014	9611022	0.019
S	4/1/2010	1011011	0.011775
S	10/1/2012	1111017	0.0108
S	1/1/2013	1111018	0.011
S	4/1/2013	1111020	0.0107
S	7/1/2013	1111021	0.011
S	10/1/2013	1111022	0.011
S	1/1/2014	1111024	0.0109
S	4/1/2014	1111025	0.013
P	1/1/2009	911019	0.0136
P	4/1/2009	911020	0.01375
P	7/1/2009	911021	0.014
P	10/1/2009	1011022	0.0111
P	1/1/2010	1011023	0.0112
P	4/1/2010	1011026	0.0163
P	7/1/2010	1011027	0.022
P	10/1/2010	1111028	0.014
P	1/1/2011	1111029	0.014
P	4/1/2011	1111030	0.0115
P	7/1/2011	1111031	0.021
P	10/1/2011	1211032	0.0124
P	1/1/2012	1211035	0.01675
P	4/1/2012	1211036	0.017
P	7/1/2012	1211037	0.017
P	10/1/2012	9611002	0.017
P	4/1/2013	9611004	0.031
L	10/1/2013	1011004	0.01525
L	1/1/2014	1011005	0.019
L	4/1/2014	1011006	0.019
L	4/1/2013	9611003	0.0107
L	7/1/2013	9611004	0.011

9/30/2012	2012
12/31/2012	2012
3/31/2013	2013
6/30/2013	2013
9/30/2013	2013
12/31/2013	2013
3/31/2014	2014
6/30/2014	2014
6/30/2012	2012
9/30/2012	2012
12/31/2012	2012
3/31/2013	2013
6/30/2013	2013
9/30/2013	2013
12/31/2013	2013
3/31/2014	2014
6/30/2014	2014
6/30/2010	2010
12/31/2012	2012
3/31/2013	2013
6/30/2013	2013
9/30/2013	2013
12/31/2013	2013
3/31/2014	2014
6/30/2014	2014
3/31/2009	2009
6/30/2009	2009
9/30/2009	2009
12/31/2009	2009
3/31/2010	2010
6/30/2010	2010
9/30/2010	2010
12/31/2010	2010
3/31/2011	2011
6/30/2011	2011
9/30/2011	2011
12/31/2011	2011
3/31/2012	2012
6/30/2012	2012
9/30/2012	2012
12/31/2012	2012
6/30/2013	2013
12/31/2013	2013
3/31/2014	2014
6/30/2014	2014
6/30/2013	2013
9/30/2013	2013

09	CA	CA2410004
09	CA	CA2410004
09	CA	CA2610003
09	CA	CA2610003
09	CA	CA2610003
09	CA	CA2610003
09	CA	CA2610003
09	CA	CA2610003
09	CA	CA2610003
09	CA	CA2610003
09	CA	CA2610003
09	CA	CA2610003
09	CA	CA2610003
09	CA	CA2610003
09	CA	CA2610003
09	CA	CA2610003
09	CA	CA2610003
09	CA	CA2610003
09	CA	CA2610003
09	CA	CA2610003
09	CA	CA2610003
09	CA	CA2610003
09	CA	CA2610003
09	CA	CA2610003
09	CA	CA2610003
09	CA	CA2610003
09	CA	CA2610003
09	CA	CA2610003
09	CA	CA2610003
09	CA	CA2610003
09	CA	CA2610003
09	CA	CA2610003
09	CA	CA2610003
09	CA	CA2700536
09	CA	CA2700536
09	CA	CA2700536
09	CA	CA2700536
09	CA	CA2700552
09	CA	CA2700552
09	CA	CA2700552
09	CA	CA2700552
09	CA	CA2700552
09	CA	CA2700552
09	CA	CA2700552
09	CA	CA2700552
09	CA	CA2700552
09	CA	CA2700552
09	CA	CA2700552
09	CA	CA2700552
09	CA	CA2700612
09	CA	CA2700612

CITY OF LIVINGSTON	A	CWS
CITY OF LIVINGSTON	A	CWS
BRIDGEPORT PUD	A	CWS
BRIDGEPORT PUD	A	CWS
BRIDGEPORT PUD	A	CWS
BRIDGEPORT PUD	A	CWS
BRIDGEPORT PUD	A	CWS
BRIDGEPORT PUD	A	CWS
BRIDGEPORT PUD	A	CWS
BRIDGEPORT PUD	A	CWS
BRIDGEPORT PUD	A	CWS
BRIDGEPORT PUD	A	CWS
BRIDGEPORT PUD	A	CWS
BRIDGEPORT PUD	A	CWS
BRIDGEPORT PUD	A	CWS
BRIDGEPORT PUD	A	CWS
BRIDGEPORT PUD	A	CWS
BRIDGEPORT PUD	A	CWS
BRIDGEPORT PUD	A	CWS
BRIDGEPORT PUD	A	CWS
BRIDGEPORT PUD	A	CWS
BRIDGEPORT PUD	A	CWS
BRIDGEPORT PUD	A	CWS
BRIDGEPORT PUD	A	CWS
BRIDGEPORT PUD	A	CWS
BRIDGEPORT PUD	A	CWS
CORRAL DE TIERRA ESTATES WC	A	CWS
CORRAL DE TIERRA ESTATES WC	A	CWS
CORRAL DE TIERRA ESTATES WC	A	CWS
CORRAL DE TIERRA ESTATES WC	A	CWS
ECHO VALLEY SCHOOL WS	A	NTNCWS
ECHO VALLEY SCHOOL WS	A	NTNCWS
ECHO VALLEY SCHOOL WS	A	NTNCWS
ECHO VALLEY SCHOOL WS	A	NTNCWS
ECHO VALLEY SCHOOL WS	A	NTNCWS
ECHO VALLEY SCHOOL WS	A	NTNCWS
ECHO VALLEY SCHOOL WS	A	NTNCWS
ECHO VALLEY SCHOOL WS	A	NTNCWS
ECHO VALLEY SCHOOL WS	A	NTNCWS
ECHO VALLEY SCHOOL WS	A	NTNCWS
ECHO VALLEY SCHOOL WS	A	NTNCWS
ECHO VALLEY SCHOOL WS	A	NTNCWS
LAGUNA SECA WC	A	CWS
LAGUNA SECA WC	A	CWS

14894	10,001-50,000	GW
14894	10,001-50,000	GW
850	501-1,000	GW
850	501-1,000	GW
850	501-1,000	GW
850	501-1,000	GW
850	501-1,000	GW
850	501-1,000	GW
850	501-1,000	GW
850	501-1,000	GW
850	501-1,000	GW
850	501-1,000	GW
850	501-1,000	GW
850	501-1,000	GW
850	501-1,000	GW
850	501-1,000	GW
850	501-1,000	GW
850	501-1,000	GW
850	501-1,000	GW
850	501-1,000	GW
850	501-1,000	GW
850	501-1,000	GW
850	501-1,000	GW
850	501-1,000	GW
850	501-1,000	GW
45	<=100	GW
45	<=100	GW
45	<=100	GW
45	<=100	GW
503	501-1,000	GW
503	501-1,000	GW
503	501-1,000	GW
503	501-1,000	GW
503	501-1,000	GW
503	501-1,000	GW
503	501-1,000	GW
503	501-1,000	GW
503	501-1,000	GW
503	501-1,000	GW
503	501-1,000	GW
503	501-1,000	GW
503	501-1,000	GW
503	501-1,000	GW
162	101-500	GW
162	101-500	GW

L	1/1/2014	9611005	0.012
L	4/1/2014	9611006	0.011
L	1/1/2008	813007	0.019
L	4/1/2008	813006	0.019
L	7/1/2008	813008	0.024
L	10/1/2008	713004	0.024
L	1/1/2009	913009	0.024
L	4/1/2009	913010	0.02
L	7/1/2009	913011	0.034
L	10/1/2009	1013012	0.034
L	1/1/2010	1013013	0.031
L	4/1/2010	1013014	0.03
L	7/1/2010	1013015	0.03
L	10/1/2010	1113016	0.029
L	1/1/2011	1113017	0.029
L	4/1/2011	1113018	0.02925
L	7/1/2011	1113019	0.029
L	10/1/2011	1213020	0.02875
L	1/1/2012	1213021	0.029
L	4/1/2012	1213022	0.031
L	7/1/2012	9913004	0.028
L	10/1/2012	9913005	0.027
L	1/1/2013	9913006	0.026
L	4/1/2013	9913007	0.026
L	7/1/2013	9913008	0.036
L	10/1/2013	9913009	0.03
L	1/1/2014	9913010	0.032
L	4/1/2014	9913011	0.033
P	6/1/2007	800007	0.0633
P	10/1/2011	1100011	0.083
P	4/1/2012	1200013	0.083
P	10/1/2012	1200015	0.083
L	1/1/2009	1000028	10.9
L	4/1/2009	1000025	11.4
L	7/1/2009	1000026	11.56
L	10/1/2009	1000027	10.7
L	1/1/2011	1100029	0.03
L	4/1/2011	1100030	0.022
L	7/1/2011	1100031	0.025
L	10/1/2011	1100032	0.028
L	1/1/2012	1200033	0.025
L	7/1/2012	1200034	0.024
L	10/1/2012	1200035	0.028
L	7/1/2013	1400035	0.033
L	10/1/2013	1400036	0.1125
P	1/1/2006	800004	0.0112
P	7/1/2011	1100007	0.012

3/31/2014	2014
6/30/2014	2014
3/31/2008	2008
6/30/2008	2008
9/30/2008	2008
12/31/2008	2008
3/31/2009	2009
6/30/2009	2009
9/30/2009	2009
12/31/2009	2009
3/31/2010	2010
6/30/2010	2010
9/30/2010	2010
12/31/2010	2010
3/31/2011	2011
6/30/2011	2011
9/30/2011	2011
12/31/2011	2011
3/31/2012	2012
6/30/2012	2012
9/30/2012	2012
12/31/2012	2012
3/31/2013	2013
6/30/2013	2013
9/30/2013	2013
12/31/2013	2013
3/31/2014	2014
6/30/2014	2014
3/31/2008	2008
12/31/2011	2011
6/30/2012	2012
12/31/2012	2012
3/31/2009	2009
6/30/2009	2009
9/30/2009	2009
12/31/2009	2009
3/31/2011	2011
6/30/2011	2011
9/30/2011	2011
12/31/2011	2011
3/31/2012	2012
9/30/2012	2012
12/31/2012	2012
9/30/2013	2013
10/31/2013	2013
12/31/2006	2006
9/30/2011	2011

09	CA	CA2700612
09	CA	CA2700612
09	CA	CA2700612
09	CA	CA2700612
09	CA	CA2700612
09	CA	CA2700612
09	CA	CA2700612
09	CA	CA2700612
09	CA	CA2700612
09	CA	CA2700702
09	CA	CA2700702
09	CA	CA2700702
09	CA	CA2700702
09	CA	CA2700799
09	CA	CA2700799
09	CA	CA2700799
09	CA	CA2700799
09	CA	CA2700799
09	CA	CA2700799
09	CA	CA2700799
09	CA	CA2700799
09	CA	CA2700799
09	CA	CA2700799
09	CA	CA2700799
09	CA	CA2700799
09	CA	CA2701221
09	CA	CA2701221
09	CA	CA2701221
09	CA	CA2701221
09	CA	CA2701221
09	CA	CA2701221
09	CA	CA2701221
09	CA	CA2701221
09	CA	CA2701503
09	CA	CA2701503
09	CA	CA2701503
09	CA	CA2701503
09	CA	CA2701503
09	CA	CA2701503
09	CA	CA2701503
09	CA	CA2701503
09	CA	CA2701503
09	CA	CA2701503
09	CA	CA2701503
09	CA	CA2701503
09	CA	CA2701670
09	CA	CA2701670

LAGUNA SECA WC	A	CWS
LAGUNA SECA WC	A	CWS
LAGUNA SECA WC	A	CWS
LAGUNA SECA WC	A	CWS
LAGUNA SECA WC	A	CWS
LAGUNA SECA WC	A	CWS
LAGUNA SECA WC	A	CWS
LAGUNA SECA WC	A	CWS
LAGUNA SECA WC	A	CWS
PRUNEDALE MWC	A	CWS
PRUNEDALE MWC	A	CWS
PRUNEDALE MWC	A	CWS
PRUNEDALE MWC	A	CWS
VISTA DEL TORO WS	A	CWS
VISTA DEL TORO WS	A	CWS
VISTA DEL TORO WS	A	CWS
VISTA DEL TORO WS	A	CWS
VISTA DEL TORO WS	A	CWS
VISTA DEL TORO WS	A	CWS
VISTA DEL TORO WS	A	CWS
VISTA DEL TORO WS	A	CWS
VISTA DEL TORO WS	A	CWS
VISTA DEL TORO WS	A	CWS
VISTA DEL TORO WS	A	CWS
VISTA DEL TORO WS	A	CWS
WASHINGTON SCHOOL WS	A	NTNCWS
WASHINGTON SCHOOL WS	A	NTNCWS
WASHINGTON SCHOOL WS	A	NTNCWS
WASHINGTON SCHOOL WS	A	NTNCWS
WASHINGTON SCHOOL WS	A	NTNCWS
WASHINGTON SCHOOL WS	A	NTNCWS
WASHINGTON SCHOOL WS	A	NTNCWS
WASHINGTON SCHOOL WS	A	NTNCWS
MESA DEL TORO MWC	A	CWS
MESA DEL TORO MWC	A	CWS
MESA DEL TORO MWC	A	CWS
MESA DEL TORO MWC	A	CWS
MESA DEL TORO MWC	A	CWS
MESA DEL TORO MWC	A	CWS
MESA DEL TORO MWC	A	CWS
MESA DEL TORO MWC	A	CWS
MESA DEL TORO MWC	A	CWS
MESA DEL TORO MWC	A	CWS
MESA DEL TORO MWC	A	CWS
MESA DEL TORO MWC	A	CWS
LANGLEY/VALLE PACIFICO WS	A	CWS
LANGLEY/VALLE PACIFICO WS	A	CWS

162	101-500	GW
162	101-500	GW
162	101-500	GW
162	101-500	GW
162	101-500	GW
162	101-500	GW
162	101-500	GW
162	101-500	GW
162	101-500	GW
252	101-500	GW
252	101-500	GW
252	101-500	GW
252	101-500	GW
87	<=100	GW
87	<=100	GW
87	<=100	GW
87	<=100	GW
87	<=100	GW
87	<=100	GW
87	<=100	GW
87	<=100	GW
87	<=100	GW
87	<=100	GW
87	<=100	GW
87	<=100	GW
250	101-500	GW
250	101-500	GW
250	101-500	GW
250	101-500	GW
250	101-500	GW
250	101-500	GW
250	101-500	GW
250	101-500	GW
90	<=100	GW
90	<=100	GW
90	<=100	GW
90	<=100	GW
90	<=100	GW
90	<=100	GW
90	<=100	GW
90	<=100	GW
90	<=100	GW
90	<=100	GW
90	<=100	GW
90	<=100	GW
90	<=100	GW
81	<=100	GW
81	<=100	GW

P	10/1/2011	1100008	0.022
P	1/1/2012	1200009	0.017
P	4/1/2012	1200010	0.015
P	7/1/2012	1200011	0.012
P	10/1/2012	1200013	0.014
P	1/1/2013	1300014	0.011
P	4/1/2013	1300015	0.013
P	10/1/2013	1400017	0.026
P	4/1/2014	1400018	0.013
P	10/1/2006	700024	0.0417
P	4/1/2013	1300031	0.013
P	7/1/2013	1400032	0.019
P	7/1/2014	1500033	0.047
P	1/1/2011	1100015	0.028
P	4/1/2011	1100016	0.024
P	7/1/2011	1100017	0.028
P	10/1/2011	1100018	0.018
P	1/1/2012	1200019	0.026
P	7/1/2012	1200020	0.028
P	10/1/2012	1200021	0.028
P	1/1/2013	1300022	0.023
P	7/1/2013	1300024	0.015
P	10/1/2013	1400025	0.015
P	1/1/2014	1400026	0.017
P	7/1/2014	1500028	0.016
L	1/1/2011	1100009	0.023
L	4/1/2011	1100010	0.025
L	7/1/2011	1100011	0.028
L	7/1/2012	1200014	0.02
L	4/1/2013	1300017	0.035
L	10/1/2013	1400020	0.05
L	1/1/2014	1400023	0.028
L	4/1/2014	1400024	0.031
P	4/1/2011	1100018	0.014
P	7/1/2011	1100019	0.017
P	1/1/2012	1200021	0.013
P	4/1/2012	1200022	0.015
P	7/1/2012	1200023	0.014
P	10/1/2012	1200024	0.011
P	1/1/2013	1300025	0.017
P	4/1/2013	1300026	0.016
P	7/1/2013	1400027	0.013
P	10/1/2013	1400028	0.018
P	4/1/2014	1400030	0.022
P	7/1/2014	1500033	0.023
P	1/1/2006	800046	0.0563
P	1/1/2011	1100049	80

12/31/2011	2011
3/31/2012	2012
6/30/2012	2012
9/30/2012	2012
12/31/2012	2012
3/31/2013	2013
6/30/2013	2013
12/31/2013	2013
6/30/2014	2014
12/31/2006	2006
4/30/2013	2013
7/31/2013	2013
9/30/2014	2014
3/31/2011	2011
6/30/2011	2011
9/30/2011	2011
12/31/2011	2011
3/31/2012	2012
9/30/2012	2012
12/31/2012	2012
3/31/2013	2013
9/30/2013	2013
12/31/2013	2013
3/31/2014	2014
9/30/2014	2014
3/30/2011	2011
6/30/2011	2011
9/30/2011	2011
9/30/2012	2012
6/30/2013	2013
12/31/2013	2013
3/31/2014	2014
6/30/2014	2014
6/30/2011	2011
9/30/2011	2011
3/31/2012	2012
6/30/2012	2012
9/30/2012	2012
12/31/2012	2012
3/31/2013	2013
6/30/2013	2013
9/30/2013	2013
12/1/2013	2013
6/30/2014	2014
9/30/2014	2014
12/31/2006	2006
3/30/2011	2011

09	CA	CA2701670
09	CA	CA2701670
09	CA	CA2701670
09	CA	CA2701670
09	CA	CA2701670
09	CA	CA2701670
09	CA	CA2701670
09	CA	CA2701670
09	CA	CA2701926
09	CA	CA2701926
09	CA	CA2701926
09	CA	CA2701926
09	CA	CA2701926
09	CA	CA2701926
09	CA	CA2701926
09	CA	CA2701926
09	CA	CA2701926
09	CA	CA2701926
09	CA	CA2701926
09	CA	CA2701926
09	CA	CA2701959
09	CA	CA2701959
09	CA	CA2701959
09	CA	CA2701959
09	CA	CA2701959
09	CA	CA2701959
09	CA	CA2701959
09	CA	CA2701959
09	CA	CA2702003
09	CA	CA2702003
09	CA	CA2702003
09	CA	CA2702009
09	CA	CA2702009
09	CA	CA2702009
09	CA	CA2702009
09	CA	CA2702009
09	CA	CA2702009
09	CA	CA2702009
09	CA	CA2702030
09	CA	CA2702030
09	CA	CA2702030
09	CA	CA2702030
09	CA	CA2702030
09	CA	CA2702030
09	CA	CA2702030
09	CA	CA2702030

LANGLEY/VALLE PACIFICO WS	A	CWS
LANGLEY/VALLE PACIFICO WS	A	CWS
LANGLEY/VALLE PACIFICO WS	A	CWS
LANGLEY/VALLE PACIFICO WS	A	CWS
LANGLEY/VALLE PACIFICO WS	A	CWS
LANGLEY/VALLE PACIFICO WS	A	CWS
LANGLEY/VALLE PACIFICO WS	A	CWS
LANGLEY/VALLE PACIFICO WS	A	CWS
MORO RD WS #09	A	CWS
MORO RD WS #09	A	CWS
MORO RD WS #09	A	CWS
MORO RD WS #09	A	CWS
MORO RD WS #09	A	CWS
MORO RD WS #09	A	CWS
MORO RD WS #09	A	CWS
MORO RD WS #09	A	CWS
MORO RD WS #09	A	CWS
MORO RD WS #09	A	CWS
MORO RD WS #09	A	CWS
MORO RD WS #09	A	CWS
TIERRA VISTA MWC	A	CWS
TIERRA VISTA MWC	A	CWS
TIERRA VISTA MWC	A	CWS
TIERRA VISTA MWC	A	CWS
TIERRA VISTA MWC	A	CWS
TIERRA VISTA MWC	A	CWS
TIERRA VISTA MWC	A	CWS
TIERRA VISTA MWC	A	CWS
VIERRA MEADOWS MWC	A	CWS
VIERRA MEADOWS MWC	A	CWS
VIERRA MEADOWS MWC	A	CWS
LAGUNA SECA RECREATION WS	A	NTNCWS
LAGUNA SECA RECREATION WS	A	NTNCWS
LAGUNA SECA RECREATION WS	A	NTNCWS
LAGUNA SECA RECREATION WS	A	NTNCWS
LAGUNA SECA RECREATION WS	A	NTNCWS
LAGUNA SECA RECREATION WS	A	NTNCWS
LAGUNA SECA RECREATION WS	A	NTNCWS
CYPRESS COMMUNITY CHURCH WS	A	NTNCWS
CYPRESS COMMUNITY CHURCH WS	A	NTNCWS
CYPRESS COMMUNITY CHURCH WS	A	NTNCWS
CYPRESS COMMUNITY CHURCH WS	A	NTNCWS
CYPRESS COMMUNITY CHURCH WS	A	NTNCWS
CYPRESS COMMUNITY CHURCH WS	A	NTNCWS
CYPRESS COMMUNITY CHURCH WS	A	NTNCWS
CYPRESS COMMUNITY CHURCH WS	A	NTNCWS
CYPRESS COMMUNITY CHURCH WS	A	NTNCWS

81	<=100	GW
81	<=100	GW
81	<=100	GW
81	<=100	GW
81	<=100	GW
81	<=100	GW
81	<=100	GW
81	<=100	GW
210	101-500	GW
210	101-500	GW
210	101-500	GW
210	101-500	GW
210	101-500	GW
210	101-500	GW
210	101-500	GW
210	101-500	GW
210	101-500	GW
210	101-500	GW
210	101-500	GW
210	101-500	GW
57	<=100	GW
57	<=100	GW
57	<=100	GW
57	<=100	GW
57	<=100	GW
57	<=100	GW
57	<=100	GW
57	<=100	GW
75	<=100	GW
75	<=100	GW
75	<=100	GW
500	101-500	GW
500	101-500	GW
500	101-500	GW
500	101-500	GW
500	101-500	GW
500	101-500	GW
500	101-500	GW
200	101-500	GW
200	101-500	GW
200	101-500	GW
200	101-500	GW
200	101-500	GW
200	101-500	GW
200	101-500	GW
200	101-500	GW
200	101-500	GW

P	7/1/2012	1200055	0.057
P	10/1/2012	1200056	0.113
P	12/1/2012	1200054	0.11
P	1/1/2013	1300057	0.055
P	4/1/2013	1300058	0.052
P	7/1/2013	1400059	0.049
P	10/1/2013	1400060	0.059
P	1/1/2014	1400061	0.063
P	9/1/2008	900019	16
P	4/1/2011	1100028	0.014
P	10/1/2011	1100029	0.023
P	1/1/2012	1200030	0.017
P	7/1/2012	1200031	0.021
P	10/1/2012	1200032	0.026
P	1/1/2013	1300033	0.026
P	4/1/2013	1300034	0.041
P	7/1/2013	1400035	0.018
P	10/1/2013	1400036	0.025
P	4/1/2014	1400037	0.021
P	7/1/2014	1500038	0.023
P	1/1/2011	1100013	0.012
P	4/1/2011	1100014	0.011
P	7/1/2011	1100015	0.012
P	10/1/2011	1100016	0.011
P	4/1/2012	1200018	0.012
P	7/1/2012	1200019	0.011
P	1/1/2013	1300021	0.011
P	4/1/2014	1400023	0.011
P	1/1/2007	800006	0.041
P	10/1/2011	1100010	0.011
P	7/1/2012	1200011	0.011
L	1/1/2011	1100010	0.018
L	1/1/2012	1200014	0.021
L	4/1/2012	1200015	0.0155
L	10/1/2013	1400020	0.019
L	1/1/2014	1400021	0.024
L	4/1/2014	1400022	0.015
L	7/1/2014	1500023	0.02
P	1/1/2009	1100012	0.018
P	1/1/2011	1100013	0.016
P	4/1/2011	1100014	0.016
P	7/1/2011	1100015	0.015
P	10/1/2011	1100016	0.015
P	1/1/2012	1200017	0.014
P	4/1/2012	1200018	0.015
P	10/1/2012	1200020	0.012
P	1/1/2013	1300021	0.017

9/30/2012	2012
12/31/2012	2012
12/31/2012	2012
3/31/2013	2013
6/30/2013	2013
9/30/2013	2013
12/31/2013	2013
3/31/2014	2014
9/30/2008	2008
6/30/2011	2011
12/31/2011	2011
3/31/2012	2012
9/30/2012	2012
12/31/2012	2012
3/31/2013	2013
6/30/2013	2013
9/30/2013	2013
12/31/2013	2013
6/30/2014	2014
9/30/2014	2014
3/30/2011	2011
6/30/2011	2011
9/30/2011	2011
12/31/2011	2011
6/30/2012	2012
9/30/2012	2012
3/31/2013	2013
6/30/2014	2014
12/31/2007	2007
12/31/2011	2011
9/30/2012	2012
3/31/2011	2011
3/31/2012	2012
6/30/2012	2012
12/31/2013	2013
3/31/2014	2014
6/30/2014	2014
9/30/2014	2014
3/30/2009	2009
3/31/2011	2011
6/30/2011	2011
9/30/2011	2011
12/31/2011	2011
3/31/2012	2012
6/30/2012	2012
12/31/2012	2012
3/31/2013	2013

09	CA	CA2702030
09	CA	CA2702030
09	CA	CA2702030
09	CA	CA2702030
09	CA	CA2702050
09	CA	CA2702050
09	CA	CA2702050
09	CA	CA2702050
09	CA	CA2702050
09	CA	CA2702050
09	CA	CA2702050
09	CA	CA2702050
09	CA	CA2702050
09	CA	CA2702050
09	CA	CA2702050
09	CA	CA2702050
09	CA	CA2702050
09	CA	CA2702050
09	CA	CA2702050
09	CA	CA2702050
09	CA	CA2702370
09	CA	CA2702439
09	CA	CA2702439
09	CA	CA2702439
09	CA	CA2702439
09	CA	CA2702550
09	CA	CA2702550
09	CA	CA2702550
09	CA	CA2702550
09	CA	CA2702550
09	CA	CA2702550
09	CA	CA2702550
09	CA	CA2702550
09	CA	CA2702550
09	CA	CA2702550
09	CA	CA2702652
09	CA	CA2800561
09	CA	CA2800648
09	CA	CA3210003
09	CA	CA3210011
09	CA	CA3210011
09	CA	CA3210011
09	CA	CA3210011
09	CA	CA3210011
09	CA	CA3210011
09	CA	CA3210011
09	CA	CA3210011
09	CA	CA3210011

CYPRESS COMMUNITY CHURCH WS	A	NTNCWS
CYPRESS COMMUNITY CHURCH WS	A	NTNCWS
CYPRESS COMMUNITY CHURCH WS	A	NTNCWS
CYPRESS COMMUNITY CHURCH WS	A	NTNCWS
CHURCH OF THE GOOD SHEPHERD WS	A	NTNCWS
CHURCH OF THE GOOD SHEPHERD WS	A	NTNCWS
CHURCH OF THE GOOD SHEPHERD WS	A	NTNCWS
CHURCH OF THE GOOD SHEPHERD WS	A	NTNCWS
CHURCH OF THE GOOD SHEPHERD WS	A	NTNCWS
CHURCH OF THE GOOD SHEPHERD WS	A	NTNCWS
CHURCH OF THE GOOD SHEPHERD WS	A	NTNCWS
CHURCH OF THE GOOD SHEPHERD WS	A	NTNCWS
CHURCH OF THE GOOD SHEPHERD WS	A	NTNCWS
CHURCH OF THE GOOD SHEPHERD WS	A	NTNCWS
CHURCH OF THE GOOD SHEPHERD WS	A	NTNCWS
CHURCH OF THE GOOD SHEPHERD WS	A	NTNCWS
CHURCH OF THE GOOD SHEPHERD WS	A	NTNCWS
CHURCH OF THE GOOD SHEPHERD WS	A	NTNCWS
SPCA WS	A	NTNCWS
WOODLAND HEIGHTS MWC	A	CWS
WOODLAND HEIGHTS MWC	A	CWS
WOODLAND HEIGHTS MWC	A	CWS
WOODLAND HEIGHTS MWC	A	CWS
GRANGE HALL WS	A	NTNCWS
GRANGE HALL WS	A	NTNCWS
GRANGE HALL WS	A	NTNCWS
GRANGE HALL WS	A	NTNCWS
GRANGE HALL WS	A	NTNCWS
GRANGE HALL WS	A	NTNCWS
GRANGE HALL WS	A	NTNCWS
GRANGE HALL WS	A	NTNCWS
GRANGE HALL WS	A	NTNCWS
GRANGE HALL WS	A	NTNCWS
DOLAN RD WATER SYSTEM #2	A	NTNCWS
FREEMARK ABBEY PROPERTIES	A	NTNCWS
WINE COUNTRY INN	A	TNCWS
CITY OF PORTOLA	A	CWS
PLUMAS EUREKA CSD	A	CWS
PLUMAS EUREKA CSD	A	CWS
PLUMAS EUREKA CSD	A	CWS
PLUMAS EUREKA CSD	A	CWS
PLUMAS EUREKA CSD	A	CWS
PLUMAS EUREKA CSD	A	CWS
PLUMAS EUREKA CSD	A	CWS
PLUMAS EUREKA CSD	A	CWS
PLUMAS EUREKA CSD	A	CWS

200	101-500	GW
200	101-500	GW
200	101-500	GW
200	101-500	GW
50	<=100	GW
50	<=100	GW
50	<=100	GW
50	<=100	GW
50	<=100	GW
50	<=100	GW
50	<=100	GW
50	<=100	GW
50	<=100	GW
50	<=100	GW
50	<=100	GW
50	<=100	GW
50	<=100	GW
50	<=100	GW
50	<=100	GW
57	<=100	GW
57	<=100	GW
57	<=100	GW
57	<=100	GW
25	<=100	GW
25	<=100	GW
25	<=100	GW
25	<=100	GW
25	<=100	GW
25	<=100	GW
25	<=100	GW
25	<=100	GW
25	<=100	GW
25	<=100	GW
50	<=100	GW
150	101-500	GW
25	<=100	GW
2500	1,001-3,300	SWP
325	101-500	GW
325	101-500	GW
325	101-500	GW
325	101-500	GW
325	101-500	GW
325	101-500	GW
325	101-500	GW
325	101-500	GW
325	101-500	GW

P	4/1/2013	1300022	0.016
P	7/1/2013	1400023	0.014
P	10/1/2013	1400024	0.016
P	7/1/2014	1500026	0.015
P	1/1/2007	800010	0.062
P	9/1/2009	1000012	0.033
P	1/1/2011	1100014	0.04
P	4/1/2011	1100015	0.046
P	7/1/2011	1100016	0.039
P	10/1/2011	1100017	0.04
P	1/1/2012	1200018	0.045
P	4/1/2012	1200019	0.038
P	10/1/2012	1200023	0.039
P	1/1/2013	1300024	0.036
P	4/1/2013	1300025	0.038
P	7/1/2013	1400026	0.039
P	10/1/2013	1400027	0.042
P	1/1/2014	1400031	0.029
P	7/1/2014	1500032	0.029
P	1/1/2012	1200019	0.026
P	1/1/2013	1300020	0.022
P	4/1/2013	1300021	0.022
P	7/1/2013	1400022	0.022
P	10/1/2013	1400023	0.02
P	4/1/2006	600009	0.046
P	4/1/2006	600010	0.057
P	7/1/2006	700012	0.067
P	9/1/2006	700013	0.067
P	3/1/2007	800018	0.0159
P	9/1/2007	800014	0.06
P	2/1/2008	800019	0.041
P	10/1/2012	1200025	0.046
P	10/1/2013	1400031	0.04
P	7/1/2014	1500033	0.045
P	2/1/2011	1100001	12
P	10/1/2008	958112	0.059
P	7/1/2009	958001	0.285
L	7/1/2013	1202015	0.015
P	10/1/2007	802001	0.013
P	1/1/2008	802002	0.013
P	4/1/2008	802003	0.014
P	7/1/2008	802004	0.014
P	10/1/2008	902005	0.015
P	1/1/2009	999002	0.0152
P	4/1/2009	902006	0.014
P	7/1/2009	902007	0.015
P	10/1/2009	1002008	0.015

6/30/2013	2013
9/30/2013	2013
12/31/2013	2013
9/30/2014	2014
12/31/2007	2007
12/31/2009	2009
3/31/2011	2011
6/30/2011	2011
9/30/2011	2011
12/31/2011	2011
3/31/2012	2012
6/30/2012	2012
12/31/2012	2012
3/31/2013	2013
6/30/2013	2013
9/30/2013	2013
12/31/2013	2013
3/31/2014	2014
9/30/2014	2014
3/31/2012	2012
3/31/2013	2013
6/30/2013	2013
9/30/2013	2013
12/31/2013	2013
4/30/2006	2006
6/30/2006	2006
9/30/2006	2006
9/30/2006	2006
2/29/2008	2008
9/30/2007	2007
2/29/2008	2008
12/31/2012	2012
12/31/2013	2013
9/30/2014	2014
2/28/2011	2011
12/31/2008	2008
9/30/2009	2009
9/30/2013	2013
12/31/2007	2007
3/31/2008	2008
6/30/2008	2008
9/30/2008	2008
12/31/2008	2008
3/31/2009	2009
6/30/2009	2009
9/30/2009	2009
12/31/2009	2009

09	CA	CA3210011
09	CA	CA3210011
09	CA	CA3210011
09	CA	CA3210011
09	CA	CA3210011
09	CA	CA3210011
09	CA	CA3210011
09	CA	CA3210011
09	CA	CA3210011
09	CA	CA3210011
09	CA	CA3210011
09	CA	CA3210011
09	CA	CA3210011
09	CA	CA3210011
09	CA	CA3210011
09	CA	CA3210011
09	CA	CA3210011
09	CA	CA3210011
09	CA	CA3210011
09	CA	CA3301380
09	CA	CA3301380
09	CA	CA3301380
09	CA	CA3301380
09	CA	CA3301380
09	CA	CA3301380
09	CA	CA3301380
09	CA	CA3301380
09	CA	CA3301380
09	CA	CA3301380
09	CA	CA3301380
09	CA	CA3301380
09	CA	CA3301482
09	CA	CA3301482
09	CA	CA3301482
09	CA	CA3301482
09	CA	CA3301482
09	CA	CA3301482
09	CA	CA3301482
09	CA	CA3301482
09	CA	CA3301482
09	CA	CA3301482
09	CA	CA3301482
09	CA	CA3303092
09	CA	CA3303092
09	CA	CA3303092
09	CA	CA3303092
09	CA	CA3303092

PLUMAS EUREKA CSD	A	CWS
PLUMAS EUREKA CSD	A	CWS
PLUMAS EUREKA CSD	A	CWS
PLUMAS EUREKA CSD	A	CWS
PLUMAS EUREKA CSD	A	CWS
PLUMAS EUREKA CSD	A	CWS
PLUMAS EUREKA CSD	A	CWS
PLUMAS EUREKA CSD	A	CWS
PLUMAS EUREKA CSD	A	CWS
PLUMAS EUREKA CSD	A	CWS
PLUMAS EUREKA CSD	A	CWS
PLUMAS EUREKA CSD	A	CWS
PLUMAS EUREKA CSD	A	CWS
PLUMAS EUREKA CSD	A	CWS
PLUMAS EUREKA CSD	A	CWS
PLUMAS EUREKA CSD	A	CWS
PLUMAS EUREKA CSD	A	CWS
PLUMAS EUREKA CSD	A	CWS
PLUMAS EUREKA CSD	A	CWS
PLUMAS EUREKA CSD	A	CWS
SAINT ANTHONY TRAILER PARK	A	CWS
SAINT ANTHONY TRAILER PARK	A	CWS
SAINT ANTHONY TRAILER PARK	A	CWS
SAINT ANTHONY TRAILER PARK	A	CWS
SAINT ANTHONY TRAILER PARK	A	CWS
SAINT ANTHONY TRAILER PARK	A	CWS
SAINT ANTHONY TRAILER PARK	A	CWS
SAINT ANTHONY TRAILER PARK	A	CWS
SAINT ANTHONY TRAILER PARK	A	CWS
SAINT ANTHONY TRAILER PARK	A	CWS
SAINT ANTHONY TRAILER PARK	A	CWS
SAINT ANTHONY TRAILER PARK	A	CWS
ORTEGA OAKS RV PARK&CAMPGROUND	A	CWS
ORTEGA OAKS RV PARK&CAMPGROUND	A	CWS
ORTEGA OAKS RV PARK&CAMPGROUND	A	CWS
ORTEGA OAKS RV PARK&CAMPGROUND	A	CWS
ORTEGA OAKS RV PARK&CAMPGROUND	A	CWS
ORTEGA OAKS RV PARK&CAMPGROUND	A	CWS
ORTEGA OAKS RV PARK&CAMPGROUND	A	CWS
ORTEGA OAKS RV PARK&CAMPGROUND	A	CWS
ORTEGA OAKS RV PARK&CAMPGROUND	A	CWS
ORTEGA OAKS RV PARK&CAMPGROUND	A	CWS
MECCA ARCO TRAVEL CENTER	A	NTNCWS
MECCA ARCO TRAVEL CENTER	A	NTNCWS
MECCA ARCO TRAVEL CENTER	A	NTNCWS
MECCA ARCO TRAVEL CENTER	A	NTNCWS
MECCA ARCO TRAVEL CENTER	A	NTNCWS

325	101-500	GW
325	101-500	GW
325	101-500	GW
325	101-500	GW
325	101-500	GW
325	101-500	GW
325	101-500	GW
325	101-500	GW
325	101-500	GW
325	101-500	GW
325	101-500	GW
325	101-500	GW
325	101-500	GW
325	101-500	GW
325	101-500	GW
325	101-500	GW
325	101-500	GW
325	101-500	GW
325	101-500	GW
300	101-500	GW
300	101-500	GW
300	101-500	GW
300	101-500	GW
300	101-500	GW
300	101-500	GW
300	101-500	GW
300	101-500	GW
300	101-500	GW
300	101-500	GW
300	101-500	GW
300	101-500	GW
25	<=100	GW
25	<=100	GW
25	<=100	GW
25	<=100	GW
25	<=100	GW
25	<=100	GW
25	<=100	GW
25	<=100	GW
25	<=100	GW
25	<=100	GW
25	<=100	GW
47	<=100	GW
47	<=100	GW
47	<=100	GW
47	<=100	GW
47	<=100	GW

P	1/1/2010	1002009	0.015
P	4/1/2010	1002010	0.015
P	7/1/2010	1002011	0.015
P	10/1/2010	1102012	0.015
P	1/1/2011	1102013	0.015
P	4/1/2011	1102014	0.015
P	7/1/2011	1102015	0.014
P	10/1/2011	1202016	0.014
P	1/1/2012	1202017	0.013
P	4/1/2012	1202018	0.014
P	7/1/2012	1202019	0.013
P	10/1/2012	1202020	0.013
P	1/1/2013	1202021	0.013
P	4/1/2013	1202022	0.013
P	7/1/2013	1202023	0.014
P	10/1/2013	1202024	0.015
P	1/1/2014	1202025	0.014
P	4/1/2014	1202026	0.014
P	7/1/2014	1202027	0.013
P	10/1/2011	1200028	0.022
P	1/1/2012	1200029	0.021
P	4/1/2012	1200030	0.023
P	7/1/2012	1200031	0.023
P	10/1/2012	1300032	0.025
P	1/1/2013	1300033	0.0225
P	4/1/2013	1300034	0.0235
P	7/1/2013	1300035	0.024
P	10/1/2013	1400036	0.016
P	1/1/2014	1400038	0.021
P	4/1/2014	1400039	0.021
P	7/1/2014	1500040	0.018
P	7/1/2011	1100001	14
P	10/1/2011	1200002	14
P	1/1/2012	1200006	0.0135
P	7/1/2012	1200013	0.0136
P	10/1/2012	1300014	0.014
P	1/1/2013	1300016	0.013
P	7/1/2013	1300019	0.013
P	10/1/2013	1400021	0.013
P	1/1/2014	1400023	0.0125
P	4/1/2014	1400025	0.0134
P	7/1/2014	1500027	0.0128
P	7/1/2011	1100003	0.022
P	10/1/2011	1200005	0.023
P	1/1/2012	1200006	0.022
P	4/1/2012	1200007	0.022
P	7/1/2012	1200008	0.023

3/31/2010	2010
6/30/2010	2010
9/30/2010	2010
12/31/2010	2010
3/31/2011	2011
6/30/2011	2011
9/30/2011	2011
12/31/2011	2011
3/31/2012	2012
6/30/2012	2012
9/30/2012	2012
12/31/2012	2012
3/31/2013	2013
6/30/2013	2013
9/30/2013	2013
12/31/2013	2013
3/31/2014	2014
6/30/2014	2014
9/30/2014	2014
12/31/2011	2011
3/31/2012	2012
6/30/2012	2012
9/30/2012	2012
12/31/2012	2012
3/31/2013	2013
6/30/2013	2013
9/30/2013	2013
12/31/2013	2013
3/31/2014	2014
6/30/2014	2014
9/30/2014	2014
10/31/2011	2011
12/31/2011	2011
3/31/2012	2012
9/30/2012	2012
12/31/2012	2012
3/31/2013	2013
9/30/2013	2013
12/31/2013	2013
3/31/2014	2014
6/30/2014	2014
9/30/2014	2014
9/30/2011	2011
12/31/2011	2011
3/31/2012	2012
6/30/2012	2012
9/30/2012	2012

09	CA	CA3303092
09	CA	CA3303092
09	CA	CA3303092
09	CA	CA3303092
09	CA	CA3303092
09	CA	CA3303092
09	CA	CA3303112
09	CA	CA3303112
09	CA	CA3303112
09	CA	CA3303112
09	CA	CA3303112
09	CA	CA3303112
09	CA	CA3303112
09	CA	CA3303112
09	CA	CA3303112
09	CA	CA3303112
09	CA	CA3303112
09	CA	CA3303112
09	CA	CA3310802
09	CA	CA3310802
09	CA	CA3400130
09	CA	CA3400135
09	CA	CA3400138
09	CA	CA3400138
09	CA	CA3400138
09	CA	CA3400138
09	CA	CA3400138
09	CA	CA3400138
09	CA	CA3400138
09	CA	CA3400138
09	CA	CA3400138
09	CA	CA3400138
09	CA	CA3400138
09	CA	CA3400138
09	CA	CA3400138
09	CA	CA3400138
09	CA	CA3400138
09	CA	CA3400138
09	CA	CA3400138
09	CA	CA3400138
09	CA	CA3400138
09	CA	CA3400138
09	CA	CA3400138
09	CA	CA3400138
09	CA	CA3400138
09	CA	CA3400138
09	CA	CA3400138
09	CA	CA3400138

MECCA ARCO TRAVEL CENTER	A	NTNCWS
MECCA ARCO TRAVEL CENTER	A	NTNCWS
MECCA ARCO TRAVEL CENTER	A	NTNCWS
MECCA ARCO TRAVEL CENTER	A	NTNCWS
MECCA ARCO TRAVEL CENTER	A	NTNCWS
MECCA ARCO TRAVEL CENTER	A	NTNCWS
COACHELLA VALLEY FACILITY	A	NTNCWS
COACHELLA VALLEY FACILITY	A	NTNCWS
COACHELLA VALLEY FACILITY	A	NTNCWS
COACHELLA VALLEY FACILITY	A	NTNCWS
COACHELLA VALLEY FACILITY	A	NTNCWS
COACHELLA VALLEY FACILITY	A	NTNCWS
COACHELLA VALLEY FACILITY	A	NTNCWS
COACHELLA VALLEY FACILITY	A	NTNCWS
COACHELLA VALLEY FACILITY	A	NTNCWS
COACHELLA VALLEY FACILITY	A	NTNCWS
COACHELLA VALLEY FACILITY	A	NTNCWS
COACHELLA VALLEY FACILITY	A	NTNCWS
CHUCKAWALLA VALLEY/IRONWOOD STATE PRISON	A	CWS
CHUCKAWALLA VALLEY/IRONWOOD STATE PRISON	A	CWS
GREGG WATER CO	A	CWS
KORTHS PIRATES LAIR	A	CWS
LOCKE WATER WORKS CO [SWS]	A	CWS
LOCKE WATER WORKS CO [SWS]	A	CWS
LOCKE WATER WORKS CO [SWS]	A	CWS
LOCKE WATER WORKS CO [SWS]	A	CWS
LOCKE WATER WORKS CO [SWS]	A	CWS
LOCKE WATER WORKS CO [SWS]	A	CWS
LOCKE WATER WORKS CO [SWS]	A	CWS
LOCKE WATER WORKS CO [SWS]	A	CWS
LOCKE WATER WORKS CO [SWS]	A	CWS
LOCKE WATER WORKS CO [SWS]	A	CWS
LOCKE WATER WORKS CO [SWS]	A	CWS
LOCKE WATER WORKS CO [SWS]	A	CWS
LOCKE WATER WORKS CO [SWS]	A	CWS
LOCKE WATER WORKS CO [SWS]	A	CWS
LOCKE WATER WORKS CO [SWS]	A	CWS
LOCKE WATER WORKS CO [SWS]	A	CWS
LOCKE WATER WORKS CO [SWS]	A	CWS
LOCKE WATER WORKS CO [SWS]	A	CWS
LOCKE WATER WORKS CO [SWS]	A	CWS
LOCKE WATER WORKS CO [SWS]	A	CWS
LOCKE WATER WORKS CO [SWS]	A	CWS
LOCKE WATER WORKS CO [SWS]	A	CWS
LOCKE WATER WORKS CO [SWS]	A	CWS
LOCKE WATER WORKS CO [SWS]	A	CWS

47	<=100	GW
47	<=100	GW
47	<=100	GW
47	<=100	GW
47	<=100	GW
47	<=100	GW
80	<=100	GW
80	<=100	GW
80	<=100	GW
80	<=100	GW
80	<=100	GW
80	<=100	GW
80	<=100	GW
80	<=100	GW
80	<=100	GW
80	<=100	GW
80	<=100	GW
80	<=100	GW
80	<=100	GW
6151	3,301-10,000	GW
6151	3,301-10,000	GW
40	<=100	GW
150	101-500	GW
80	<=100	GW
80	<=100	GW
80	<=100	GW
80	<=100	GW
80	<=100	GW
80	<=100	GW
80	<=100	GW
80	<=100	GW
80	<=100	GW
80	<=100	GW
80	<=100	GW
80	<=100	GW
80	<=100	GW
80	<=100	GW
80	<=100	GW
80	<=100	GW
80	<=100	GW
80	<=100	GW
80	<=100	GW
80	<=100	GW
80	<=100	GW
80	<=100	GW
80	<=100	GW
80	<=100	GW
80	<=100	GW
80	<=100	GW

P	10/1/2012	1300009	0.026
P	4/1/2013	1300011	0.024
P	7/1/2013	1400012	0.025
P	1/1/2014	1400014	0.024
P	4/1/2014	1400015	0.0245
P	7/1/2014	1400016	0.0235
P	10/1/2011	1200001	0.024
P	1/1/2012	1200002	0.023
P	4/1/2012	1200003	0.023
P	7/1/2012	1200004	0.022
P	10/1/2012	1300005	0.024
P	1/1/2013	1300006	0.023
P	4/1/2013	1300008	0.024
P	7/1/2013	1300009	0.019
P	10/1/2013	1400010	0.015
P	1/1/2014	1400011	0.016
P	4/1/2014	1400012	0.016
P	7/1/2014	1500013	0.018
S	10/1/2012	1120009	0.011
S	1/1/2013	1120010	0.01145
P	4/1/2014	1400009	0.02075
P	1/15/2007	800003	0.0145
P	4/1/2008	900013	0.03
P	7/1/2008	900011	0.023
P	10/1/2008	900012	0.03
P	1/1/2009	900014	0.0258
P	4/1/2009	17	0.029
P	7/1/2009	18	0.01738
P	10/10/2009	19	0.01274
P	1/1/2010	20	0.01655
P	4/1/2010	21	0.0178
P	7/1/2010	22	0.01565
P	10/1/2010	1100023	0.018
P	1/1/2011	1100024	0.01825
P	4/1/2011	1100025	0.02025
P	7/1/2011	1100026	0.02875
P	10/1/2011	1200027	0.0345
P	1/1/2012	1200028	0.03775
P	4/1/2012	1200029	0.03575
P	7/1/2012	1200030	0.03475
P	10/10/2012	1200031	0.03175
P	1/1/2013	1300032	0.03175
P	4/1/2013	1300033	0.02825
P	7/1/2013	1300034	0.02135
P	10/1/2013	1400036	0.029
P	1/1/2014	1400037	0.032
P	4/1/2014	1400038	0.01688

12/31/2012	2012
6/30/2013	2013
9/30/2013	2013
3/31/2014	2014
6/30/2014	2014
9/30/2014	2014
12/31/2011	2011
3/31/2012	2012
6/30/2012	2012
9/30/2012	2012
12/31/2012	2012
3/31/2013	2013
6/30/2013	2013
9/30/2013	2013
12/31/2013	2013
3/31/2014	2014
6/30/2014	2014
9/30/2014	2014
12/31/2012	2012
3/31/2013	2013
6/30/2014	2014
6/11/2007	2007
6/30/2008	2008
9/30/2008	2008
12/31/2008	2008
3/31/2009	2009
6/30/2009	2009
9/30/2009	2009
12/31/2009	2009
3/31/2010	2010
6/30/2010	2010
9/30/2010	2010
12/31/2010	2010
3/31/2011	2011
6/30/2011	2011
9/30/2011	2011
12/31/2011	2011
3/31/2012	2012
6/30/2012	2012
9/30/2012	2012
12/31/2012	2012
3/31/2013	2013
6/30/2013	2013
9/30/2013	2013
12/31/2013	2013
3/31/2014	2014
6/30/2014	2014

09	CA	CA3400149
09	CA	CA3400149
09	CA	CA3400149
09	CA	CA3400149
09	CA	CA3400149
09	CA	CA3400149
09	CA	CA3400149
09	CA	CA3400149
09	CA	CA3400149
09	CA	CA3400149
09	CA	CA3400149
09	CA	CA3400149
09	CA	CA3400149
09	CA	CA3400149
09	CA	CA3400149
09	CA	CA3400149
09	CA	CA3400149
09	CA	CA3400149
09	CA	CA3400149
09	CA	CA3400149
09	CA	CA3400149
09	CA	CA3400149
09	CA	CA3400149
09	CA	CA3400149
09	CA	CA3400164
09	CA	CA3400164
09	CA	CA3400164
09	CA	CA3400164
09	CA	CA3400164
09	CA	CA3400164
09	CA	CA3400164
09	CA	CA3400164
09	CA	CA3400164
09	CA	CA3400164
09	CA	CA3400164
09	CA	CA3400164
09	CA	CA3400164
09	CA	CA3400164
09	CA	CA3400164
09	CA	CA3400164
09	CA	CA3400169
09	CA	CA3400332
09	CA	CA3400332
09	CA	CA3400332
09	CA	CA3400332
09	CA	CA3400332
09	CA	CA3400332

RANCHO MARINA	A	CWS
RANCHO MARINA	A	CWS
RANCHO MARINA	A	CWS
RANCHO MARINA	A	CWS
RANCHO MARINA	A	CWS
RANCHO MARINA	A	CWS
RANCHO MARINA	A	CWS
RANCHO MARINA	A	CWS
RANCHO MARINA	A	CWS
RANCHO MARINA	A	CWS
RANCHO MARINA	A	CWS
RANCHO MARINA	A	CWS
RANCHO MARINA	A	CWS
RANCHO MARINA	A	CWS
RANCHO MARINA	A	CWS
RANCHO MARINA	A	CWS
RANCHO MARINA	A	CWS
RANCHO MARINA	A	CWS
RANCHO MARINA	A	CWS
RANCHO MARINA	A	CWS
RANCHO MARINA	A	CWS
RANCHO MARINA	A	CWS
VIEIRA'S RESORT, INC	A	CWS
VIEIRA'S RESORT, INC	A	CWS
VIEIRA'S RESORT, INC	A	CWS
VIEIRA'S RESORT, INC	A	CWS
VIEIRA'S RESORT, INC	A	CWS
VIEIRA'S RESORT, INC	A	CWS
VIEIRA'S RESORT, INC	A	CWS
VIEIRA'S RESORT, INC	A	CWS
VIEIRA'S RESORT, INC	A	CWS
VIEIRA'S RESORT, INC	A	CWS
VIEIRA'S RESORT, INC	A	CWS
VIEIRA'S RESORT, INC	A	CWS
VIEIRA'S RESORT, INC	A	CWS
VIEIRA'S RESORT, INC	A	CWS
VIEIRA'S RESORT, INC	A	CWS
SPINDRIFT MARINA	A	CWS
OXBOW MARINA (SWS)	A	CWS
OXBOW MARINA (SWS)	A	CWS
OXBOW MARINA (SWS)	A	CWS
OXBOW MARINA (SWS)	A	CWS
OXBOW MARINA (SWS)	A	CWS
OXBOW MARINA (SWS)	A	CWS

250	101-500	GW
250	101-500	GW
250	101-500	GW
250	101-500	GW
250	101-500	GW
250	101-500	GW
250	101-500	GW
250	101-500	GW
250	101-500	GW
250	101-500	GW
250	101-500	GW
250	101-500	GW
250	101-500	GW
250	101-500	GW
250	101-500	GW
250	101-500	GW
250	101-500	GW
250	101-500	GW
250	101-500	GW
250	101-500	GW
250	101-500	GW
250	101-500	GW
250	101-500	GW
250	101-500	GW
250	101-500	GW
150	101-500	GW
150	101-500	GW
150	101-500	GW
150	101-500	GW
150	101-500	GW
150	101-500	GW
150	101-500	GW
150	101-500	GW
150	101-500	GW
150	101-500	GW
150	101-500	GW
150	101-500	GW
150	101-500	GW
150	101-500	GW
150	101-500	GW
100	<=100	GW
200	101-500	GW
200	101-500	GW
200	101-500	GW
200	101-500	GW
200	101-500	GW
200	101-500	GW

P	7/12/2007	900002	0.06
P	1/1/2008	900003	0.0151255
P	7/1/2008	900004	0.06
P	10/1/2008	900005	0.06
P	1/1/2009	900006	0.06
P	4/1/2009	7	0.0635
P	7/1/2009	8	0.0669
P	10/1/2009	9	0.067
P	4/1/2010	10	0.0653
P	7/1/2010	11	0.0639
P	10/10/2010	1100013	0.0595
P	1/1/2011	1100014	0.0621
P	4/1/2011	1100015	0.062
P	7/1/2011	1100016	0.0557
P	10/10/2011	1200017	0.0591
P	4/1/2012	1200018	0.06542
P	7/1/2012	1200020	0.0294175
P	10/1/2012	1200021	0.0301675
P	1/1/2013	1300022	0.0321675
P	4/1/2013	1300023	0.033
P	7/1/2013	1300024	0.033
P	10/1/2013	1400025	0.034
P	1/1/2014	1400026	0.02533
P	4/1/2014	1400027	0.013
P	10/1/2008	900006	0.02
P	10/1/2009	24	0.029
P	10/10/2009	13	0.02567
P	4/1/2011	1100034	0.01967
P	7/1/2011	1100037	0.022
P	10/1/2011	1200040	0.02975
P	1/1/2012	1200042	0.02975
P	4/1/2012	1200044	0.0275
P	7/1/2012	1200047	0.02675
P	10/1/2012	1300048	0.02675
P	1/1/2013	1300050	0.0275
P	4/1/2013	1300051	0.02725
P	7/1/2013	1300052	0.02775
P	10/1/2013	1400055	0.02288
P	1/1/2014	1400054	0.02533
P	4/1/2014	1400056	0.02138
P	7/1/2012	1200005	0.013
P	10/1/2007	900010	0.012
P	1/1/2008	900005	0.0235
P	4/1/2008	900006	0.0235
P	7/1/2008	900008	0.02475
P	10/1/2008	900009	0.02
P	1/1/2009	900012	0.02775

4/10/2008	2008
3/31/2008	2008
9/30/2008	2008
12/31/2008	2008
3/31/2009	2009
6/30/2009	2009
9/30/2009	2009
12/31/2009	2009
6/30/2010	2010
9/30/2010	2010
12/31/2010	2010
3/31/2011	2011
6/30/2011	2011
9/30/2011	2011
12/31/2011	2011
6/30/2012	2012
9/30/2012	2012
12/31/2012	2012
3/31/2013	2013
6/30/2013	2013
9/30/2013	2013
12/31/2013	2013
3/31/2014	2014
6/30/2014	2014
12/31/2008	2008
12/31/2009	2009
12/31/2009	2009
6/30/2011	2011
9/30/2011	2011
12/31/2011	2011
3/31/2012	2012
6/30/2012	2012
9/30/2012	2012
12/31/2012	2012
3/31/2013	2013
6/30/2013	2013
9/30/2013	2013
12/31/2013	2013
3/31/2014	2014
6/30/2014	2014
9/30/2012	2012
12/31/2007	2007
3/31/2008	2008
6/30/2008	2008
9/30/2008	2008
12/31/2008	2008
3/31/2009	2009

09	CA	CA3400332
09	CA	CA3400332
09	CA	CA3400332
09	CA	CA3400332
09	CA	CA3400332
09	CA	CA3400332
09	CA	CA3400332
09	CA	CA3400332
09	CA	CA3400332
09	CA	CA3400332
09	CA	CA3400332
09	CA	CA3400332
09	CA	CA3400332
09	CA	CA3400332
09	CA	CA3400332
09	CA	CA3400332
09	CA	CA3400332
09	CA	CA3400332
09	CA	CA3400332
09	CA	CA3400332
09	CA	CA3400332
09	CA	CA3400364
09	CA	CA3400364
09	CA	CA3400364
09	CA	CA3400364
09	CA	CA3400364
09	CA	CA3400364
09	CA	CA3400364
09	CA	CA3400364
09	CA	CA3400364
09	CA	CA3400364
09	CA	CA3400364
09	CA	CA3400364
09	CA	CA3400364
09	CA	CA3400364
09	CA	CA3400364
09	CA	CA3400364
09	CA	CA3400364
09	CA	CA3400364
09	CA	CA3400364
09	CA	CA3400364
09	CA	CA3400364
09	CA	CA3400416
09	CA	CA3400433
09	CA	CA3400433
09	CA	CA3400433
09	CA	CA3400433
09	CA	CA3400433

OXBOW MARINA (SWS)	A	CWS
OXBOW MARINA (SWS)	A	CWS
OXBOW MARINA (SWS)	A	CWS
OXBOW MARINA (SWS)	A	CWS
OXBOW MARINA (SWS)	A	CWS
OXBOW MARINA (SWS)	A	CWS
OXBOW MARINA (SWS)	A	CWS
OXBOW MARINA (SWS)	A	CWS
OXBOW MARINA (SWS)	A	CWS
OXBOW MARINA (SWS)	A	CWS
OXBOW MARINA (SWS)	A	CWS
OXBOW MARINA (SWS)	A	CWS
OXBOW MARINA (SWS)	A	CWS
OXBOW MARINA (SWS)	A	CWS
OXBOW MARINA (SWS)	A	CWS
OXBOW MARINA (SWS)	A	CWS
OXBOW MARINA (SWS)	A	CWS
OXBOW MARINA (SWS)	A	CWS
OXBOW MARINA (SWS)	A	CWS
OXBOW MARINA (SWS)	A	CWS
OXBOW MARINA (SWS)	A	CWS
JEAN HARVIE SCHOOL [SWS]	A	NTNCWS
JEAN HARVIE SCHOOL [SWS]	A	NTNCWS
JEAN HARVIE SCHOOL [SWS]	A	NTNCWS
JEAN HARVIE SCHOOL [SWS]	A	NTNCWS
JEAN HARVIE SCHOOL [SWS]	A	NTNCWS
JEAN HARVIE SCHOOL [SWS]	A	NTNCWS
JEAN HARVIE SCHOOL [SWS]	A	NTNCWS
JEAN HARVIE SCHOOL [SWS]	A	NTNCWS
JEAN HARVIE SCHOOL [SWS]	A	NTNCWS
JEAN HARVIE SCHOOL [SWS]	A	NTNCWS
JEAN HARVIE SCHOOL [SWS]	A	NTNCWS
JEAN HARVIE SCHOOL [SWS]	A	NTNCWS
JEAN HARVIE SCHOOL [SWS]	A	NTNCWS
JEAN HARVIE SCHOOL [SWS]	A	NTNCWS
JEAN HARVIE SCHOOL [SWS]	A	NTNCWS
JEAN HARVIE SCHOOL [SWS]	A	NTNCWS
JEAN HARVIE SCHOOL [SWS]	A	NTNCWS
JEAN HARVIE SCHOOL [SWS]	A	NTNCWS
PAPE MACHINERY	A	TNCWS
EDGEWATER MOBILE HOME PARK	A	CWS
EDGEWATER MOBILE HOME PARK	A	CWS
EDGEWATER MOBILE HOME PARK	A	CWS
EDGEWATER MOBILE HOME PARK	A	CWS
EDGEWATER MOBILE HOME PARK	A	CWS

200	101-500	GW
200	101-500	GW
200	101-500	GW
200	101-500	GW
200	101-500	GW
200	101-500	GW
200	101-500	GW
200	101-500	GW
200	101-500	GW
200	101-500	GW
200	101-500	GW
200	101-500	GW
200	101-500	GW
200	101-500	GW
200	101-500	GW
200	101-500	GW
200	101-500	GW
200	101-500	GW
200	101-500	GW
200	101-500	GW
30	<=100	GW
30	<=100	GW
30	<=100	GW
30	<=100	GW
30	<=100	GW
30	<=100	GW
30	<=100	GW
30	<=100	GW
30	<=100	GW
30	<=100	GW
30	<=100	GW
30	<=100	GW
30	<=100	GW
30	<=100	GW
30	<=100	GW
30	<=100	GW
30	<=100	GW
30	<=100	GW
30	<=100	GW
30	<=100	GW
70	<=100	GW
40	<=100	GW
40	<=100	GW
40	<=100	GW
40	<=100	GW
40	<=100	GW

P	4/1/2009	900013	0.02975
P	7/1/2009	15	0.03025
P	10/1/2009	16	0.03255
P	1/1/2010	17	0.028
P	4/1/2010	18	0.0295
P	7/1/2010	19	0.0315
P	10/1/2010	1100020	0.02625
P	1/1/2011	1100021	0.0245
P	4/1/2011	1100022	0.0265
P	7/1/2011	1100023	0.02725
P	10/1/2011	1200024	0.02875
P	1/1/2012	1200025	0.02875
P	4/1/2012	1200026	0.0295
P	7/1/2012	1200027	0.02925
P	10/1/2012	1200028	0.02925
P	1/1/2013	1300029	0.0315
P	4/1/2013	1300030	0.03175
P	7/1/2013	1300031	0.03225
P	10/1/2013	1400032	0.029
P	1/1/2014	1400033	0.02
P	4/1/2014	1400034	0.02425
L	4/1/2008	900001	0.0125
L	4/1/2009	900002	0.017
L	7/1/2009	900003	0.01625
L	10/1/2009	1000006	0.0177
L	1/1/2010	1000005	0.01775
L	4/1/2010	1000008	0.01825
L	7/1/2010	1000009	0.01975
L	4/1/2011	1100010	0.01925
L	7/1/2011	1100011	0.01875
L	10/1/2011	1200012	0.01825
L	1/1/2012	1200013	0.018
L	4/1/2012	1200014	0.01775
L	7/1/2012	1200015	0.01725
L	10/1/2012	1200016	0.017
L	1/1/2013	1300017	0.01725
L	4/1/2013	1300018	0.01775
L	7/1/2013	1300019	0.018
L	10/1/2013	1400020	0.018
L	1/1/2014	1400021	0.0165
L	4/1/2014	1400022	0.01575
P	4/1/2008	1000002	0.011
P	1/1/2008	800002	19
P	4/1/2008	900003	25.75
P	7/1/2008	900004	17.75
P	10/1/2008	900005	0.035
P	4/1/2009	900006	25

6/30/2009	2009
9/30/2009	2009
12/31/2009	2009
3/31/2010	2010
6/30/2010	2010
9/30/2010	2010
12/31/2010	2010
3/31/2011	2011
6/30/2011	2011
9/30/2011	2011
12/31/2011	2011
3/31/2012	2012
6/30/2012	2012
9/30/2012	2012
12/31/2012	2012
3/31/2013	2013
6/30/2013	2013
9/30/2013	2013
12/31/2013	2013
3/31/2014	2014
6/30/2014	2014
3/31/2009	2009
6/30/2009	2009
9/30/2009	2009
12/31/2009	2009
3/31/2010	2010
6/30/2010	2010
9/30/2010	2010
6/30/2011	2011
9/30/2011	2011
12/31/2011	2011
3/31/2012	2012
6/30/2012	2012
9/30/2012	2012
12/31/2012	2012
3/31/2013	2013
6/30/2013	2013
9/30/2013	2013
12/31/2013	2013
3/31/2014	2014
6/30/2014	2014
3/31/2009	2009
3/10/2008	2008
6/30/2008	2008
9/30/2008	2008
12/31/2008	2008
6/30/2009	2009

09	CA	CA3400433
09	CA	CA3400433
09	CA	CA3400433
09	CA	CA3400433
09	CA	CA3400433
09	CA	CA3400433
09	CA	CA3400433
09	CA	CA3400433
09	CA	CA3400433
09	CA	CA3400433
09	CA	CA3400433
09	CA	CA3400433
09	CA	CA3400433
09	CA	CA3400433
09	CA	CA3400433
09	CA	CA3400433
09	CA	CA3400433
09	CA	CA3400433
09	CA	CA3400433
09	CA	CA3410011
09	CA	CA3410011
09	CA	CA3410011
09	CA	CA3410011
09	CA	CA3410011
09	CA	CA3410011
09	CA	CA3410011
09	CA	CA3410011
09	CA	CA3410011
09	CA	CA3410011
09	CA	CA3500570
09	CA	CA3500570
09	CA	CA3500570
09	CA	CA3500570
09	CA	CA3600025
09	CA	CA3600025
09	CA	CA3600025
09	CA	CA3600025
09	CA	CA3600025
09	CA	CA3600025
09	CA	CA3600025
09	CA	CA3600036
09	CA	CA3600036
09	CA	CA3600036
09	CA	CA3600036
09	CA	CA3600036
09	CA	CA3600036
09	CA	CA3600036
09	CA	CA3600036

EDGEWATER MOBILE HOME PARK	A	CWS
EDGEWATER MOBILE HOME PARK	A	CWS
EDGEWATER MOBILE HOME PARK	A	CWS
EDGEWATER MOBILE HOME PARK	A	CWS
EDGEWATER MOBILE HOME PARK	A	CWS
EDGEWATER MOBILE HOME PARK	A	CWS
EDGEWATER MOBILE HOME PARK	A	CWS
EDGEWATER MOBILE HOME PARK	A	CWS
EDGEWATER MOBILE HOME PARK	A	CWS
EDGEWATER MOBILE HOME PARK	A	CWS
EDGEWATER MOBILE HOME PARK	A	CWS
EDGEWATER MOBILE HOME PARK	A	CWS
EDGEWATER MOBILE HOME PARK	A	CWS
EDGEWATER MOBILE HOME PARK	A	CWS
EDGEWATER MOBILE HOME PARK	A	CWS
EDGEWATER MOBILE HOME PARK	A	CWS
EDGEWATER MOBILE HOME PARK	A	CWS
EDGEWATER MOBILE HOME PARK	A	CWS
GALT, CITY OF	A	CWS
GALT, CITY OF	A	CWS
GALT, CITY OF	A	CWS
GALT, CITY OF	A	CWS
GALT, CITY OF	A	CWS
GALT, CITY OF	A	CWS
GALT, CITY OF	A	CWS
GALT, CITY OF	A	CWS
GALT, CITY OF	A	CWS
GALT, CITY OF	A	CWS
B & R FARMS	A	NTNCWS
B & R FARMS	A	NTNCWS
B & R FARMS	A	NTNCWS
B & R FARMS	A	NTNCWS
BAR-LEN MWC	A	CWS
BAR-LEN MWC	A	CWS
BAR-LEN MWC	A	CWS
BAR-LEN MWC	A	CWS
BAR-LEN MWC	A	CWS
BAR-LEN MWC	A	CWS
BAR-LEN MWC	A	CWS
CALICO GHOST TOWN	A	NTNCWS
CALICO GHOST TOWN	A	NTNCWS
CALICO GHOST TOWN	A	NTNCWS
CALICO GHOST TOWN	A	NTNCWS
CALICO GHOST TOWN	A	NTNCWS
CALICO GHOST TOWN	A	NTNCWS
CALICO GHOST TOWN	A	NTNCWS
CALICO GHOST TOWN	A	NTNCWS

40	<=100	GW
40	<=100	GW
40	<=100	GW
40	<=100	GW
40	<=100	GW
40	<=100	GW
40	<=100	GW
40	<=100	GW
40	<=100	GW
40	<=100	GW
40	<=100	GW
40	<=100	GW
40	<=100	GW
40	<=100	GW
40	<=100	GW
40	<=100	GW
40	<=100	GW
40	<=100	GW
22982	10,001-50,000	GW
22982	10,001-50,000	GW
22982	10,001-50,000	GW
22982	10,001-50,000	GW
22982	10,001-50,000	GW
22982	10,001-50,000	GW
22982	10,001-50,000	GW
22982	10,001-50,000	GW
22982	10,001-50,000	GW
22982	10,001-50,000	GW
25	<=100	GW
25	<=100	GW
25	<=100	GW
25	<=100	GW
124	101-500	GW
124	101-500	GW
124	101-500	GW
124	101-500	GW
124	101-500	GW
124	101-500	GW
124	101-500	GW
1000	501-1,000	GW
1000	501-1,000	GW
1000	501-1,000	GW
1000	501-1,000	GW
1000	501-1,000	GW
1000	501-1,000	GW
1000	501-1,000	GW
1000	501-1,000	GW

P	7/1/2009	7	22.6
P	10/1/2009	8	35
P	1/1/2010	9	36.33
P	4/1/2010	10	36.3
P	7/1/2010	11	35.75
P	4/1/2011	1100012	0.03625
P	7/1/2011	1100013	0.03625
P	10/1/2011	1200014	0.03625
P	1/1/2012	1200015	0.0355
P	4/1/2012	1200017	0.035
P	7/1/2012	1200018	0.035
P	10/1/2012	1200019	0.037
P	1/1/2013	1300020	0.03875
P	4/1/2013	1300021	0.0405
P	7/1/2013	1300022	0.04
P	10/1/2013	1400023	0.03775
P	1/1/2014	1400024	0.03825
P	4/1/2014	1400025	0.03825
L	10/1/2008	999001	0.0148
L	1/1/2009	999002	0.0163
L	4/1/2009	909023	0.0165
L	7/1/2009	909025	0.0158
L	10/1/2009	1009026	0.0165
L	1/1/2010	1009027	0.016
L	4/1/2010	1009028	0.0143
L	7/1/2010	1009030	0.0124
L	10/1/2010	1109031	0.0111
L	1/10/2011	1109032	0.0127
P	4/1/2013	9505003	0.011
P	7/1/2013	9505004	0.011
P	10/1/2013	9505005	0.0165
P	1/1/2014	9505006	0.013
P	4/1/2012	1200002	13
P	7/1/2012	1300005	14.3
P	10/1/2012	1300006	15.25
P	1/1/2013	1300007	16.75
P	4/1/2013	1300008	16.75
P	7/1/2013	1400009	16.75
P	1/1/2014	1400012	16
L	1/1/2012	1200001	23
L	4/1/2012	1200002	23
L	7/1/2012	1300003	22.8
L	10/1/2012	1300004	23
L	1/1/2013	1300005	22.75
L	4/1/2013	1300006	23
L	7/1/2013	1400007	23.5
L	10/1/2013	1400008	23.75

9/30/2010	2010
12/31/2009	2009
3/31/2010	2010
6/30/2010	2010
9/30/2010	2010
6/30/2011	2011
9/1/2011	2011
12/31/2011	2011
3/31/2012	2012
6/30/2012	2012
9/30/2012	2012
12/31/2012	2012
3/31/2013	2013
6/30/2013	2013
9/30/2013	2013
12/31/2013	2013
3/31/2014	2014
6/30/2014	2014
12/31/2008	2008
3/31/2009	2009
6/30/2009	2009
9/30/2009	2009
12/31/2009	2009
3/31/2010	2010
6/30/2010	2010
9/30/2010	2010
12/31/2010	2010
3/31/2011	2011
6/30/2013	2013
9/30/2013	2013
12/31/2013	2013
3/31/2014	2014
6/30/2012	2012
9/30/2012	2012
12/31/2012	2012
3/31/2013	2013
6/30/2013	2013
9/30/2013	2013
3/31/2014	2014
3/31/2012	2012
6/30/2012	2012
10/7/2012	2012
12/31/2012	2012
3/31/2013	2013
6/30/2013	2013
9/30/2013	2013
12/31/2013	2013

09	CA	CA3600062
09	CA	CA3600062
09	CA	CA3600062
09	CA	CA3600062
09	CA	CA3600062
09	CA	CA3600062
09	CA	CA3600062
09	CA	CA3600062
09	CA	CA3600062
09	CA	CA3600192
09	CA	CA3600192
09	CA	CA3600192
09	CA	CA3600196
09	CA	CA3600196
09	CA	CA3600196
09	CA	CA3600196
09	CA	CA3600196
09	CA	CA3600196
09	CA	CA3600196
09	CA	CA3600196
09	CA	CA3600196
09	CA	CA3600196
09	CA	CA3600504
09	CA	CA3600504
09	CA	CA3600504
09	CA	CA3601013
09	CA	CA3601013
09	CA	CA3601013
09	CA	CA3601013
09	CA	CA3601013
09	CA	CA3601013
09	CA	CA3601013
09	CA	CA3601013
09	CA	CA3601015
09	CA	CA3601015
09	CA	CA3601015
09	CA	CA3601015
09	CA	CA3601015
09	CA	CA3601015
09	CA	CA3610001
09	CA	CA3610001
09	CA	CA3610001
09	CA	CA3610001
09	CA	CA3610001
09	CA	CA3610001
09	CA	CA3610001
09	CA	CA3610112

CALLIER WATER SYSTEM	A	NTNCWS
CALLIER WATER SYSTEM	A	NTNCWS
CALLIER WATER SYSTEM	A	NTNCWS
CALLIER WATER SYSTEM	A	NTNCWS
CALLIER WATER SYSTEM	A	NTNCWS
CALLIER WATER SYSTEM	A	NTNCWS
CALLIER WATER SYSTEM	A	NTNCWS
CALLIER WATER SYSTEM	A	NTNCWS
CALLIER WATER SYSTEM	A	NTNCWS
PG & E PIPELINE OPERATION	A	NTNCWS
PG & E PIPELINE OPERATION	A	NTNCWS
PG & E PIPELINE OPERATION	A	NTNCWS
CSA 70 W-4 PIONEERTOWN	A	CWS
CSA 70 W-4 PIONEERTOWN	A	CWS
CSA 70 W-4 PIONEERTOWN	A	CWS
CSA 70 W-4 PIONEERTOWN	A	CWS
CSA 70 W-4 PIONEERTOWN	A	CWS
CSA 70 W-4 PIONEERTOWN	A	CWS
CSA 70 W-4 PIONEERTOWN	A	CWS
CSA 70 W-4 PIONEERTOWN	A	CWS
CSA 70 W-4 PIONEERTOWN	A	CWS
CSA 70 W-4 PIONEERTOWN	A	CWS
KNOLL ENTERPRISES	A	CWS
KNOLL ENTERPRISES	A	CWS
KNOLL ENTERPRISES	A	CWS
DARR WATER CO	A	NTNCWS
DARR WATER CO	A	NTNCWS
DARR WATER CO	A	NTNCWS
DARR WATER CO	A	NTNCWS
DARR WATER CO	A	NTNCWS
DARR WATER CO	A	NTNCWS
DARR WATER CO	A	NTNCWS
DARR WATER CO	A	NTNCWS
IRONWOOD CAMP	A	CWS
IRONWOOD CAMP	A	CWS
IRONWOOD CAMP	A	CWS
IRONWOOD CAMP	A	CWS
IRONWOOD CAMP	A	CWS
IRONWOOD CAMP	A	CWS
ADELANTO, CITY OF	A	CWS
ADELANTO, CITY OF	A	CWS
ADELANTO, CITY OF	A	CWS
ADELANTO, CITY OF	A	CWS
ADELANTO, CITY OF	A	CWS
ADELANTO, CITY OF	A	CWS
ADELANTO, CITY OF	A	CWS
HELENDALE COMMUNITY SERVICE DISTRICT	A	CWS

1000	501-1,000	GW
1000	501-1,000	GW
1000	501-1,000	GW
1000	501-1,000	GW
1000	501-1,000	GW
1000	501-1,000	GW
1000	501-1,000	GW
1000	501-1,000	GW
1000	501-1,000	GW
50	<=100	GW
50	<=100	GW
50	<=100	GW
625	501-1,000	GW
625	501-1,000	GW
625	501-1,000	GW
625	501-1,000	GW
625	501-1,000	GW
625	501-1,000	GW
625	501-1,000	GW
625	501-1,000	GW
625	501-1,000	GW
625	501-1,000	GW
500	101-500	GW
500	101-500	GW
500	101-500	GW
1000	501-1,000	GW
1000	501-1,000	GW
1000	501-1,000	GW
1000	501-1,000	GW
1000	501-1,000	GW
1000	501-1,000	GW
1000	501-1,000	GW
1000	501-1,000	GW
1000	501-1,000	GW
1000	501-1,000	GW
1000	501-1,000	GW
1000	501-1,000	GW
1000	501-1,000	GW
31765	10,001-50,000	GW
31765	10,001-50,000	GW
31765	10,001-50,000	GW
31765	10,001-50,000	GW
31765	10,001-50,000	GW
31765	10,001-50,000	GW
31765	10,001-50,000	GW
6379	3,301-10,000	GW

P	1/1/2012	1200001	44.3
P	4/1/2012	1200002	42
P	7/1/2012	1300003	41.5
P	10/1/2012	1300004	40.5
P	1/1/2013	1300005	44.25
P	4/1/2013	1300006	70
P	7/1/2013	1400007	70
P	10/1/2013	1400009	73.25
P	1/1/2014	1400010	50.75
P	4/1/2012	1300006	12.67
P	7/1/2012	1300009	12.5
P	10/1/2012	1300010	11.25
L	1/1/2012	1300012	80.3
L	4/1/2012	1300013	89
L	7/1/2012	1300014	101.25
L	10/1/2012	1300018	111
L	1/1/2013	1300020	98
L	4/1/2013	1300022	93
L	7/1/2013	1400023	89.25
L	10/1/2013	1400024	83.5
L	1/1/2014	1400027	58.5
L	4/1/2014	1400029	90
P	1/1/2011	1100001	38
P	1/1/2013	1400005	40.5
P	7/1/2013	1400007	37.3
P	1/1/2012	1200001	37
P	4/1/2012	1200002	39
P	7/1/2012	1300003	36.8
P	10/1/2012	1300004	39
P	1/1/2013	1300005	39.25
P	4/1/2013	1300006	38.5
P	10/1/2013	1400008	38.75
P	1/1/2014	1400009	40.25
P	10/1/2011	1200001	35.5
P	7/1/2012	1200002	38.8
P	1/1/2013	1300011	42
P	4/1/2013	1300013	31.25
P	10/1/2013	1400017	42
P	1/1/2014	1400019	41.75
L	10/1/2009	913005	0.032
L	1/1/2010	1013006	0.032
L	4/1/2010	1013007	0.032
L	7/1/2010	1013008	0.032
L	10/1/2010	1013009	0.032
L	1/1/2011	1113010	0.032
L	4/1/2011	1113011	0.03
L	10/1/2006	713008	0.019

3/31/2012	2012
6/30/2012	2012
9/30/2012	2012
12/31/2012	2012
3/31/2013	2013
6/30/2013	2013
9/30/2013	2013
12/31/2013	2013
3/31/2014	2014
6/30/2012	2012
9/30/2012	2012
12/31/2012	2012
3/31/2012	2012
6/30/2012	2012
9/30/2012	2012
12/31/2012	2012
3/31/2013	2013
6/30/2013	2013
9/30/2013	2013
12/31/2013	2013
3/31/2014	2014
6/30/2014	2014
12/31/2011	2011
3/31/2013	2013
9/30/2013	2013
3/31/2012	2012
6/30/2012	2012
9/30/2012	2012
12/31/2012	2012
3/31/2013	2013
6/30/2013	2013
12/31/2013	2013
3/31/2014	2014
12/31/2011	2011
9/30/2012	2012
3/31/2013	2013
6/30/2013	2013
12/31/2013	2013
3/31/2014	2014
12/31/2009	2009
3/31/2010	2010
6/30/2010	2010
9/30/2010	2010
12/31/2010	2010
3/31/2011	2011
6/30/2011	2011
12/31/2006	2006

09	CA	CA3610112
09	CA	CA3610112
09	CA	CA3610112
09	CA	CA3610112
09	CA	CA3610112
09	CA	CA3610112
09	CA	CA3610112
09	CA	CA3610112
09	CA	CA3610112
09	CA	CA3610112
09	CA	CA3610112
09	CA	CA3610112
09	CA	CA3610112
09	CA	CA3610112
09	CA	CA3610112
09	CA	CA3610112
09	CA	CA3610112
09	CA	CA3610112
09	CA	CA3610112
09	CA	CA3610112
09	CA	CA3610705
09	CA	CA3610705
09	CA	CA3610705
09	CA	CA3610705
09	CA	CA3610705
09	CA	CA3610705
09	CA	CA3610705
09	CA	CA3610705
09	CA	CA3610705
09	CA	CA3610705
09	CA	CA3610705
09	CA	CA3610705
09	CA	CA3610705
09	CA	CA3610705
09	CA	CA3610705
09	CA	CA3610705
09	CA	CA3610705
09	CA	CA3610705
09	CA	CA3610705
09	CA	CA3610705
09	CA	CA3610705
09	CA	CA3610705
09	CA	CA3610705
09	CA	CA3610705
09	CA	CA3610705
09	CA	CA3610705
09	CA	CA3610705
09	CA	CA3610705
09	CA	CA3610705

HELENDALE COMMUNITY SERVICE DISTRICT	A	CWS
HELENDALE COMMUNITY SERVICE DISTRICT	A	CWS
HELENDALE COMMUNITY SERVICE DISTRICT	A	CWS
HELENDALE COMMUNITY SERVICE DISTRICT	A	CWS
HELENDALE COMMUNITY SERVICE DISTRICT	A	CWS
HELENDALE COMMUNITY SERVICE DISTRICT	A	CWS
HELENDALE COMMUNITY SERVICE DISTRICT	A	CWS
HELENDALE COMMUNITY SERVICE DISTRICT	A	CWS
HELENDALE COMMUNITY SERVICE DISTRICT	A	CWS
HELENDALE COMMUNITY SERVICE DISTRICT	A	CWS
HELENDALE COMMUNITY SERVICE DISTRICT	A	CWS
HELENDALE COMMUNITY SERVICE DISTRICT	A	CWS
HELENDALE COMMUNITY SERVICE DISTRICT	A	CWS
HELENDALE COMMUNITY SERVICE DISTRICT	A	CWS
HELENDALE COMMUNITY SERVICE DISTRICT	A	CWS
HELENDALE COMMUNITY SERVICE DISTRICT	A	CWS
HELENDALE COMMUNITY SERVICE DISTRICT	A	CWS
HELENDALE COMMUNITY SERVICE DISTRICT	A	CWS
HELENDALE COMMUNITY SERVICE DISTRICT	A	CWS
HELENDALE COMMUNITY SERVICE DISTRICT	A	CWS
US ARMY FORT IRWIN	A	CWS
US ARMY FORT IRWIN	A	CWS
US ARMY FORT IRWIN	A	CWS
US ARMY FORT IRWIN	A	CWS
US ARMY FORT IRWIN	A	CWS
US ARMY FORT IRWIN	A	CWS
US ARMY FORT IRWIN	A	CWS
US ARMY FORT IRWIN	A	CWS
US ARMY FORT IRWIN	A	CWS
US ARMY FORT IRWIN	A	CWS
US ARMY FORT IRWIN	A	CWS
US ARMY FORT IRWIN	A	CWS
US ARMY FORT IRWIN	A	CWS
US ARMY FORT IRWIN	A	CWS
US ARMY FORT IRWIN	A	CWS
US ARMY FORT IRWIN	A	CWS
US ARMY FORT IRWIN	A	CWS
US ARMY FORT IRWIN	A	CWS
US ARMY FORT IRWIN	A	CWS
US ARMY FORT IRWIN	A	CWS
US ARMY FORT IRWIN	A	CWS
US ARMY FORT IRWIN	A	CWS
US ARMY FORT IRWIN	A	CWS
US ARMY FORT IRWIN	A	CWS
US ARMY FORT IRWIN	A	CWS
US ARMY FORT IRWIN	A	CWS
US ARMY FORT IRWIN	A	CWS
US ARMY FORT IRWIN	A	CWS
US ARMY FORT IRWIN	A	CWS

6379	3,301-10,000	GW
6379	3,301-10,000	GW
6379	3,301-10,000	GW
6379	3,301-10,000	GW
6379	3,301-10,000	GW
6379	3,301-10,000	GW
6379	3,301-10,000	GW
6379	3,301-10,000	GW
6379	3,301-10,000	GW
6379	3,301-10,000	GW
6379	3,301-10,000	GW
6379	3,301-10,000	GW
6379	3,301-10,000	GW
6379	3,301-10,000	GW
6379	3,301-10,000	GW
6379	3,301-10,000	GW
6379	3,301-10,000	GW
6379	3,301-10,000	GW
6379	3,301-10,000	GW
6379	3,301-10,000	GW
16000	10,001-50,000	GW
16000	10,001-50,000	GW
16000	10,001-50,000	GW
16000	10,001-50,000	GW
16000	10,001-50,000	GW
16000	10,001-50,000	GW
16000	10,001-50,000	GW
16000	10,001-50,000	GW
16000	10,001-50,000	GW
16000	10,001-50,000	GW
16000	10,001-50,000	GW
16000	10,001-50,000	GW
16000	10,001-50,000	GW
16000	10,001-50,000	GW
16000	10,001-50,000	GW
16000	10,001-50,000	GW
16000	10,001-50,000	GW
16000	10,001-50,000	GW
16000	10,001-50,000	GW
16000	10,001-50,000	GW
16000	10,001-50,000	GW
16000	10,001-50,000	GW
16000	10,001-50,000	GW
16000	10,001-50,000	GW
16000	10,001-50,000	GW
16000	10,001-50,000	GW

L	1/1/2007	713007	0.0196
L	4/1/2007	713006	0.0196
L	7/1/2007	713005	0.0185
L	10/1/2007	813004	0.01825
L	1/1/2008	813003	0.0155
L	4/1/2008	813002	0.0155
L	7/1/2008	899004	0.0155
L	10/1/2008	999001	0.0155
L	1/1/2009	913009	0.019
L	4/1/2009	913010	0.0204
L	7/1/2009	913011	0.012
L	10/1/2009	1013012	0.021
L	1/1/2010	1013013	0.021
L	4/1/2010	1013014	0.019
L	7/1/2010	1013015	0.022
L	10/1/2010	1113016	0.022
L	1/1/2011	1113017	0.0232
L	4/1/2011	1113018	0.024
L	7/1/2011	1113019	0.025
L	10/1/2011	1213020	0.0198
F	4/1/2006	613006	0.019
F	7/1/2006	613007	0.029
F	10/1/2006	713001	0.038
F	1/1/2007	713002	0.037
F	4/1/2007	713003	0.036
F	7/1/2007	713004	0.034
F	10/1/2007	813005	0.034
F	1/1/2008	813008	0.034
F	4/1/2008	813009	0.034
F	7/1/2008	813010	0.034
F	10/1/2008	913011	0.034
F	1/1/2009	913012	0.0353
F	4/1/2009	913013	0.0328
F	7/1/2009	913014	0.034
F	10/1/2009	1013015	0.029
F	1/1/2010	1013016	0.03
F	4/1/2010	1013017	0.03
F	7/1/2010	1013018	0.032
F	10/1/2010	1113019	0.029
F	1/1/2011	1113020	0.032
F	4/1/2011	1113021	0.035
F	7/1/2011	1113022	0.033
F	10/1/2011	1213023	0.031
F	1/1/2012	1213025	0.03
F	4/1/2012	1213027	0.03
F	7/1/2012	1213029	0.03
F	10/1/2012	1213031	0.031

3/31/2007	2007
6/30/2007	2007
9/30/2007	2007
12/31/2007	2007
3/31/2008	2008
6/30/2008	2008
9/30/2008	2008
12/31/2008	2008
3/31/2009	2009
6/30/2009	2009
9/30/2009	2009
12/31/2009	2009
3/31/2010	2010
6/30/2010	2010
9/30/2010	2010
12/31/2010	2010
3/31/2011	2011
6/30/2011	2011
9/30/2011	2011
12/31/2011	2011
6/30/2006	2006
9/30/2006	2006
12/31/2006	2006
3/31/2007	2007
6/30/2007	2007
9/30/2007	2007
12/31/2007	2007
3/31/2008	2008
6/30/2008	2008
9/30/2008	2008
12/31/2008	2008
3/31/2009	2009
6/30/2009	2009
9/30/2009	2009
12/31/2009	2009
3/31/2010	2010
6/30/2010	2010
9/30/2010	2010
12/31/2010	2010
3/31/2011	2011
6/30/2011	2011
9/30/2011	2011
12/31/2011	2011
3/31/2012	2012
6/30/2012	2012
9/30/2012	2012
12/31/2012	2012

09	CA	CA3610705
09	CA	CA3610705
09	CA	CA3610705
09	CA	CA3610705
09	CA	CA3610705
09	CA	CA3610705
09	CA	CA3610705
09	CA	CA3701010
09	CA	CA3701010
09	CA	CA3701010
09	CA	CA3701010
09	CA	CA3701010
09	CA	CA3900579
09	CA	CA3900579
09	CA	CA3900579
09	CA	CA3900579
09	CA	CA3900579
09	CA	CA3900579
09	CA	CA3900579
09	CA	CA3900579
09	CA	CA3900579
09	CA	CA3900579
09	CA	CA3900579
09	CA	CA3900579
09	CA	CA3900579
09	CA	CA3900579
09	CA	CA3900579
09	CA	CA3900579
09	CA	CA3900579
09	CA	CA3900579
09	CA	CA3900579
09	CA	CA3900579
09	CA	CA3900579
09	CA	CA3900579
09	CA	CA3900579
09	CA	CA3900579
09	CA	CA3900579
09	CA	CA3900810
09	CA	CA3900815
09	CA	CA3900815
09	CA	CA3900815
09	CA	CA3900815
09	CA	CA3900815
09	CA	CA3900815
09	CA	CA3900815
09	CA	CA3900815
09	CA	CA3900815
09	CA	CA3900815
09	CA	CA3900815

US ARMY FORT IRWIN	A	CWS
US ARMY FORT IRWIN	A	CWS
US ARMY FORT IRWIN	A	CWS
US ARMY FORT IRWIN	A	CWS
US ARMY FORT IRWIN	A	CWS
US ARMY FORT IRWIN	A	CWS
US ARMY FORT IRWIN	A	CWS
WARNER UNIFIED SCHOOL DISTRICT	A	NTNCWS
WARNER UNIFIED SCHOOL DISTRICT	A	NTNCWS
WARNER UNIFIED SCHOOL DISTRICT	A	NTNCWS
WARNER UNIFIED SCHOOL DISTRICT	A	NTNCWS
WARNER UNIFIED SCHOOL DISTRICT	A	NTNCWS
CENTURY MOBILE HOME PARK	A	CWS
CENTURY MOBILE HOME PARK	A	CWS
CENTURY MOBILE HOME PARK	A	CWS
CENTURY MOBILE HOME PARK	A	CWS
CENTURY MOBILE HOME PARK	A	CWS
CENTURY MOBILE HOME PARK	A	CWS
CENTURY MOBILE HOME PARK	A	CWS
CENTURY MOBILE HOME PARK	A	CWS
CENTURY MOBILE HOME PARK	A	CWS
CENTURY MOBILE HOME PARK	A	CWS
CENTURY MOBILE HOME PARK	A	CWS
CENTURY MOBILE HOME PARK	A	CWS
CENTURY MOBILE HOME PARK	A	CWS
CENTURY MOBILE HOME PARK	A	CWS
CENTURY MOBILE HOME PARK	A	CWS
CENTURY MOBILE HOME PARK	A	CWS
CENTURY MOBILE HOME PARK	A	CWS
CENTURY MOBILE HOME PARK	A	CWS
CENTURY MOBILE HOME PARK	A	CWS
CENTURY MOBILE HOME PARK	A	CWS
CENTURY MOBILE HOME PARK	A	CWS
CENTURY MOBILE HOME PARK	A	CWS
JR SIMPLOT CO	A	NTNCWS
DELICATO VINEYARDS	A	NTNCWS
DELICATO VINEYARDS	A	NTNCWS
DELICATO VINEYARDS	A	NTNCWS
DELICATO VINEYARDS	A	NTNCWS
DELICATO VINEYARDS	A	NTNCWS
DELICATO VINEYARDS	A	NTNCWS
DELICATO VINEYARDS	A	NTNCWS
DELICATO VINEYARDS	A	NTNCWS
DELICATO VINEYARDS	A	NTNCWS
DELICATO VINEYARDS	A	NTNCWS
DELICATO VINEYARDS	A	NTNCWS

16000	10,001-50,000	GW
16000	10,001-50,000	GW
16000	10,001-50,000	GW
16000	10,001-50,000	GW
16000	10,001-50,000	GW
16000	10,001-50,000	GW
16000	10,001-50,000	GW
250	101-500	GW
250	101-500	GW
250	101-500	GW
250	101-500	GW
250	101-500	GW
50	<=100	GW
50	<=100	GW
50	<=100	GW
50	<=100	GW
50	<=100	GW
50	<=100	GW
50	<=100	GW
50	<=100	GW
50	<=100	GW
50	<=100	GW
50	<=100	GW
50	<=100	GW
50	<=100	GW
50	<=100	GW
50	<=100	GW
50	<=100	GW
50	<=100	GW
50	<=100	GW
50	<=100	GW
50	<=100	GW
50	<=100	GW
50	<=100	GW
300	101-500	GW
25	<=100	GW
25	<=100	GW
25	<=100	GW
25	<=100	GW
25	<=100	GW
25	<=100	GW
25	<=100	GW
25	<=100	GW
25	<=100	GW
25	<=100	GW
25	<=100	GW

F	1/1/2013	1213033	0.033
F	4/1/2013	1213035	0.031
F	7/1/2013	1213037	0.031
F	10/1/2013	1213038	0.033
F	1/1/2014	1213039	0.032
F	4/1/2014	1213043	0.032
F	7/1/2014	1213045	0.033
L	1/1/2013	1303782	0.012
L	10/1/2013	1403962	0.011
L	1/1/2014	1404064	0.011
L	4/1/2014	1404065	0.011
L	7/1/2014	1404127	0.011
P	1/1/2008	900008	13
P	1/12/2008	800006	13
P	6/1/2008	900009	13
P	9/1/2008	900010	13
P	12/1/2008	900011	13
P	6/1/2009	900012	13
P	12/1/2009	900013	13
P	3/1/2010	1000014	13
P	6/1/2010	1000015	13
P	9/1/2010	1000016	13
P	3/1/2011	1100017	13
P	9/1/2011	1100018	13
P	1/1/2012	1200019	13
P	4/1/2012	1200021	13
P	7/1/2012	1200022	13
P	10/1/2012	1300023	13
P	1/1/2013	1300026	12
P	4/1/2013	1300027	13.75
P	7/1/2013	1300028	13.75
P	10/1/2013	1300029	13
P	1/1/2014	1300030	13
P	4/1/2014	1300031	14
P	7/1/2014	1400032	13.5
P	10/1/2007	800017	23
P	4/1/2007	800002	19
P	9/1/2011	1200003	19
P	1/1/2012	1200004	21
P	4/1/2012	1200005	13
P	7/1/2012	1200006	19
P	10/1/2012	1300007	19
P	1/1/2013	1300013	18
P	4/1/2013	1300016	17.75
P	7/1/2013	1300018	16.75
P	10/1/2013	1300020	16.5
P	1/1/2014	1300022	19

3/31/2013	2013
6/30/2013	2013
9/30/2013	2013
12/31/2013	2013
3/31/2014	2014
6/30/2014	2014
9/30/2014	2014
3/31/2013	2013
12/31/2013	2013
3/31/2014	2014
6/30/2014	2014
9/30/2014	2014
1/31/2008	2008
12/30/2008	2008
6/30/2008	2008
9/30/2008	2008
12/31/2008	2008
6/30/2009	2009
12/31/2009	2009
3/31/2010	2010
6/30/2010	2010
9/30/2010	2010
3/31/2011	2011
9/30/2011	2011
3/31/2012	2012
6/30/2012	2012
9/30/2012	2012
12/31/2012	2012
3/31/2013	2013
6/30/2013	2013
9/30/2013	2013
12/31/2013	2013
3/31/2014	2014
6/30/2014	2014
9/30/2014	2014
7/31/2008	2008
3/23/2008	2008
10/1/2011	2011
3/31/2012	2012
6/30/2012	2012
9/30/2012	2012
12/31/2012	2012
3/31/2013	2013
6/30/2013	2013
9/30/2013	2013
12/31/2013	2013
3/31/2014	2014

09	CA	CA3901169
09	CA	CA3901169
09	CA	CA3901169
09	CA	CA3901169
09	CA	CA3901169
09	CA	CA3901169
09	CA	CA3901169
09	CA	CA3901169
09	CA	CA3901169
09	CA	CA3901169
09	CA	CA3901169
09	CA	CA3901169
09	CA	CA3901169
09	CA	CA3901169
09	CA	CA3901213
09	CA	CA3901213
09	CA	CA3901213
09	CA	CA3901213
09	CA	CA3901213
09	CA	CA3901213
09	CA	CA3901213
09	CA	CA3901213
09	CA	CA3901213
09	CA	CA3901213
09	CA	CA3901213
09	CA	CA3901213
09	CA	CA3901290
09	CA	CA3901290
09	CA	CA3901290
09	CA	CA3901290
09	CA	CA3901290
09	CA	CA3901290
09	CA	CA3901290
09	CA	CA3901290
09	CA	CA3901290
09	CA	CA3901290
09	CA	CA3901290
09	CA	CA3901290
09	CA	CA3901334
09	CA	CA3901334
09	CA	CA3901334
09	CA	CA3901334
09	CA	CA3901334
09	CA	CA3901334
09	CA	CA3901334
09	CA	CA3901334
09	CA	CA3901334
09	CA	CA3901334
09	CA	CA3901334

MUSD-NILE GARDEN SCHOOL	A	NTNCWS
MUSD-NILE GARDEN SCHOOL	A	NTNCWS
MUSD-NILE GARDEN SCHOOL	A	NTNCWS
MUSD-NILE GARDEN SCHOOL	A	NTNCWS
MUSD-NILE GARDEN SCHOOL	A	NTNCWS
MUSD-NILE GARDEN SCHOOL	A	NTNCWS
MUSD-NILE GARDEN SCHOOL	A	NTNCWS
MUSD-NILE GARDEN SCHOOL	A	NTNCWS
MUSD-NILE GARDEN SCHOOL	A	NTNCWS
MUSD-NILE GARDEN SCHOOL	A	NTNCWS
MUSD-NILE GARDEN SCHOOL	A	NTNCWS
MUSD-NILE GARDEN SCHOOL	A	NTNCWS
MUSD-NILE GARDEN SCHOOL	A	NTNCWS
AVALOS, SILVIA	A	CWS
AVALOS, SILVIA	A	CWS
AVALOS, SILVIA	A	CWS
AVALOS, SILVIA	A	CWS
AVALOS, SILVIA	A	CWS
AVALOS, SILVIA	A	CWS
AVALOS, SILVIA	A	CWS
AVALOS, SILVIA	A	CWS
AVALOS, SILVIA	A	CWS
AVALOS, SILVIA	A	CWS
AVALOS, SILVIA	A	CWS
FISHER NURSERY	A	NTNCWS
FISHER NURSERY	A	NTNCWS
FISHER NURSERY	A	NTNCWS
FISHER NURSERY	A	NTNCWS
FISHER NURSERY	A	NTNCWS
FISHER NURSERY	A	NTNCWS
FISHER NURSERY	A	NTNCWS
FISHER NURSERY	A	NTNCWS
FISHER NURSERY	A	NTNCWS
FISHER NURSERY	A	NTNCWS
FISHER NURSERY	A	NTNCWS
FISHER NURSERY	A	NTNCWS
BJJ COMPANY LLC	A	NTNCWS
BJJ COMPANY LLC	A	NTNCWS
BJJ COMPANY LLC	A	NTNCWS
BJJ COMPANY LLC	A	NTNCWS
BJJ COMPANY LLC	A	NTNCWS
BJJ COMPANY LLC	A	NTNCWS
BJJ COMPANY LLC	A	NTNCWS
BJJ COMPANY LLC	A	NTNCWS
BJJ COMPANY LLC	A	NTNCWS
BJJ COMPANY LLC	A	NTNCWS
BJJ COMPANY LLC	A	NTNCWS

804	501-1,000	GW
804	501-1,000	GW
804	501-1,000	GW
804	501-1,000	GW
804	501-1,000	GW
804	501-1,000	GW
804	501-1,000	GW
804	501-1,000	GW
804	501-1,000	GW
804	501-1,000	GW
804	501-1,000	GW
804	501-1,000	GW
804	501-1,000	GW
30	<=100	GW
30	<=100	GW
30	<=100	GW
30	<=100	GW
30	<=100	GW
30	<=100	GW
30	<=100	GW
30	<=100	GW
30	<=100	GW
30	<=100	GW
30	<=100	GW
50	<=100	GW
50	<=100	GW
50	<=100	GW
50	<=100	GW
50	<=100	GW
50	<=100	GW
50	<=100	GW
50	<=100	GW
50	<=100	GW
50	<=100	GW
50	<=100	GW
50	<=100	GW
50	<=100	GW
40	<=100	GW
40	<=100	GW
40	<=100	GW
40	<=100	GW
40	<=100	GW
40	<=100	GW
40	<=100	GW
40	<=100	GW
40	<=100	GW
40	<=100	GW
40	<=100	GW

L	7/1/2006	700005	23
L	11/1/2011	1200008	23
L	1/1/2012	1200010	23
L	4/1/2012	1200011	23
L	7/1/2012	1200012	23
L	10/1/2012	1300013	23
L	1/1/2013	1300016	24
L	4/1/2013	1300017	24.25
L	7/1/2013	1300018	24.5
L	10/1/2013	1300019	24
L	1/1/2014	1300020	22
L	4/1/2014	1300021	23.25
L	7/1/2014	1400022	22.25
P	1/1/2012	1200012	13
P	4/1/2012	1200013	13
P	7/1/2012	1200014	13
P	10/1/2012	1300015	13
P	1/1/2013	1300018	14
P	4/1/2013	1300019	13
P	7/1/2013	1300020	13
P	10/1/2013	1300021	14
P	1/1/2014	1300022	14
P	4/1/2014	1300023	13.5
P	7/1/2014	1400024	13.5
P	10/1/2011	1100008	12
P	1/1/2012	1200009	12
P	4/1/2012	1200010	12
P	7/1/2012	1200011	12
P	10/1/2012	1300012	12
P	1/1/2013	1300015	10.75
P	4/1/2013	1300016	10.75
P	7/1/2013	1300017	11
P	10/1/2013	1300018	11
P	1/1/2014	1300019	13
P	4/1/2014	1300020	12
P	7/1/2014	1400021	12
P	8/1/2009	900007	22
P	1/1/2012	1200009	23
P	4/1/2012	1200010	22
P	7/1/2012	1200011	22
P	10/1/2012	1300012	18
P	1/1/2013	1300017	16.5
P	4/1/2013	1300018	16.75
P	7/1/2013	1300019	16.5
P	10/1/2013	1300020	18
P	1/1/2014	1300021	17
P	4/1/2014	1300022	17

6/30/2007	2007
11/30/2011	2011
3/31/2012	2012
6/30/2012	2012
9/30/2012	2012
12/31/2012	2012
3/31/2013	2013
6/30/2013	2013
9/30/2013	2013
12/31/2013	2013
3/31/2014	2014
6/30/2014	2014
9/30/2014	2014
3/31/2012	2012
6/30/2012	2012
9/30/2012	2012
12/31/2012	2012
3/31/2013	2013
6/30/2013	2013
9/30/2013	2013
12/31/2013	2013
3/31/2014	2014
6/30/2014	2014
9/30/2014	2014
10/31/2011	2011
3/31/2012	2012
6/30/2012	2012
9/30/2012	2012
12/31/2012	2012
3/31/2013	2013
6/30/2013	2013
9/30/2013	2013
12/31/2013	2013
3/31/2014	2014
6/30/2014	2014
9/30/2014	2014
9/30/2009	2009
1/31/2012	2012
6/30/2012	2012
9/30/2012	2012
12/31/2012	2012
3/31/2013	2013
6/30/2013	2013
9/30/2013	2013
12/31/2013	2013
3/31/2014	2014
6/30/2014	2014

09	CA	CA3901334
09	CA	CA3901392
09	CA	CA3901392
09	CA	CA3901392
09	CA	CA3901392
09	CA	CA3901392
09	CA	CA3901392
09	CA	CA3901392
09	CA	CA3901392
09	CA	CA3901392
09	CA	CA3901392
09	CA	CA3901392
09	CA	CA3901392
09	CA	CA3901392
09	CA	CA3901392
09	CA	CA3901392
09	CA	CA3901392
09	CA	CA3901392
09	CA	CA3910005
09	CA	CA3910005
09	CA	CA3910005
09	CA	CA3910005
09	CA	CA3910005
09	CA	CA3910005
09	CA	CA3910005
09	CA	CA3910005
09	CA	CA3910005
09	CA	CA3910005
09	CA	CA3910005
09	CA	CA3910005
09	CA	CA3910005
09	CA	CA3910005
09	CA	CA3910005
09	CA	CA3910005
09	CA	CA3910005
09	CA	CA3910005
09	CA	CA3910005
09	CA	CA3910005
09	CA	CA3910005
09	CA	CA3910005
09	CA	CA3910005
09	CA	CA3910005
09	CA	CA3910005
09	CA	CA3910005
09	CA	CA3910005
09	CA	CA3910005
09	CA	CA3910015

BJJ COMPANY LLC	A	NTNCWS
ENVIROPLEX, INC	A	NTNCWS
ENVIROPLEX, INC	A	NTNCWS
ENVIROPLEX, INC	A	NTNCWS
ENVIROPLEX, INC	A	NTNCWS
ENVIROPLEX, INC	A	NTNCWS
ENVIROPLEX, INC	A	NTNCWS
ENVIROPLEX, INC	A	NTNCWS
ENVIROPLEX, INC	A	NTNCWS
ENVIROPLEX, INC	A	NTNCWS
ENVIROPLEX, INC	A	NTNCWS
ENVIROPLEX, INC	A	NTNCWS
ENVIROPLEX, INC	A	NTNCWS
ENVIROPLEX, INC	A	NTNCWS
ENVIROPLEX, INC	A	NTNCWS
ENVIROPLEX, INC	A	NTNCWS
ENVIROPLEX, INC	A	NTNCWS
ENVIROPLEX, INC	A	NTNCWS
MANTECA, CITY OF	A	CWS
MANTECA, CITY OF	A	CWS
MANTECA, CITY OF	A	CWS
MANTECA, CITY OF	A	CWS
MANTECA, CITY OF	A	CWS
MANTECA, CITY OF	A	CWS
MANTECA, CITY OF	A	CWS
MANTECA, CITY OF	A	CWS
MANTECA, CITY OF	A	CWS
MANTECA, CITY OF	A	CWS
MANTECA, CITY OF	A	CWS
MANTECA, CITY OF	A	CWS
MANTECA, CITY OF	A	CWS
MANTECA, CITY OF	A	CWS
MANTECA, CITY OF	A	CWS
MANTECA, CITY OF	A	CWS
MANTECA, CITY OF	A	CWS
MANTECA, CITY OF	A	CWS
MANTECA, CITY OF	A	CWS
MANTECA, CITY OF	A	CWS
MANTECA, CITY OF	A	CWS
MANTECA, CITY OF	A	CWS
MANTECA, CITY OF	A	CWS
MANTECA, CITY OF	A	CWS
MANTECA, CITY OF	A	CWS
MANTECA, CITY OF	A	CWS
CITY OF LATHROP	A	CWS

40	<=100	GW
25	<=100	GW
25	<=100	GW
25	<=100	GW
25	<=100	GW
25	<=100	GW
25	<=100	GW
25	<=100	GW
25	<=100	GW
25	<=100	GW
25	<=100	GW
25	<=100	GW
25	<=100	GW
25	<=100	GW
25	<=100	GW
25	<=100	GW
25	<=100	GW
25	<=100	GW
66451	50,001-100,000	SWP
66451	50,001-100,000	SWP
66451	50,001-100,000	SWP
66451	50,001-100,000	SWP
66451	50,001-100,000	SWP
66451	50,001-100,000	SWP
66451	50,001-100,000	SWP
66451	50,001-100,000	SWP
66451	50,001-100,000	SWP
66451	50,001-100,000	SWP
66451	50,001-100,000	SWP
66451	50,001-100,000	SWP
66451	50,001-100,000	SWP
66451	50,001-100,000	SWP
66451	50,001-100,000	SWP
66451	50,001-100,000	SWP
66451	50,001-100,000	SWP
66451	50,001-100,000	SWP
66451	50,001-100,000	SWP
66451	50,001-100,000	SWP
66451	50,001-100,000	SWP
66451	50,001-100,000	SWP
66451	50,001-100,000	SWP
66451	50,001-100,000	SWP
66451	50,001-100,000	SWP
66451	50,001-100,000	SWP
12427	10,001-50,000	SWP

P	7/1/2014	1400023	17
P	1/1/2009	900013	12
P	4/1/2009	900007	12
P	10/1/2009	1200010	12
P	7/1/2011	1100008	12
P	10/1/2011	1200009	12
P	3/1/2012	1200011	12
P	4/1/2012	1200014	12
P	4/2/2012	1200012	12
P	7/1/2012	1200015	12
P	10/1/2012	1300016	12
P	1/1/2013	1300019	12
P	4/1/2013	1300020	11.5
P	7/1/2013	1300021	11.5
P	10/1/2013	1300022	11.5
P	1/1/2014	1300023	12
P	4/1/2014	1300024	12
P	7/1/2014	1400025	11.75
L	10/1/2006	710006	0.011
L	1/1/2007	710007	0.018
L	4/1/2007	710008	0.18
L	7/1/2007	710009	0.018
L	10/1/2007	810010	0.019
L	1/1/2008	810011	0.02
L	4/1/2008	810012	0.019
L	7/1/2008	810013	0.021
L	10/1/2008	910014	0.021
L	1/1/2009	910015	0.0203
L	4/1/2009	910017	0.0206
L	7/1/2009	910018	0.0188
L	10/1/2009	1010019	0.0133
L	1/1/2010	1010020	0.013
L	4/1/2010	1010021	0.021
L	7/1/2010	1010022	0.0199
L	10/1/2010	1110023	0.019
L	1/1/2011	1110024	0.018
L	4/1/2011	1110025	0.0175
L	7/1/2011	1110026	0.0179
L	10/1/2011	1210027	0.0178
L	1/1/2012	1210028	0.0136
L	4/1/2012	1210029	0.0139
L	7/1/2012	1210030	0.0128
L	10/1/2012	9310005	0.0121
L	1/1/2013	9310006	0.0118
L	4/1/2013	9310007	0.0115
L	7/1/2013	9310008	0.011
L	7/1/2012	9610010	0.01175

9/30/2014	2014
3/31/2009	2009
6/30/2009	2009
12/31/2009	2009
7/31/2011	2011
10/31/2011	2011
3/31/2012	2012
6/30/2012	2012
6/28/2012	2012
9/30/2012	2012
12/31/2012	2012
3/31/2013	2013
6/30/2013	2013
9/30/2013	2013
12/31/2013	2013
3/31/2014	2014
6/30/2014	2014
9/30/2014	2014
12/31/2006	2006
3/31/2007	2007
6/30/2007	2007
9/30/2007	2007
12/31/2007	2007
3/31/2008	2008
6/30/2008	2008
9/30/2008	2008
12/31/2008	2008
3/31/2009	2009
6/30/2009	2009
9/30/2009	2009
12/31/2009	2009
3/31/2010	2010
6/30/2010	2010
9/30/2010	2010
12/31/2010	2010
3/31/2011	2011
6/30/2011	2011
9/30/2011	2011
12/31/2011	2011
3/31/2012	2012
6/30/2012	2012
9/30/2012	2012
12/31/2012	2012
3/31/2013	2013
6/30/2013	2013
9/30/2013	2013
9/30/2012	2012

09	CA	CA3910015
09	CA	CA3910015
09	CA	CA3910015
09	CA	CA3910015
09	CA	CA3910015
09	CA	CA3910015
09	CA	CA3910015
09	CA	CA4210009
09	CA	CA4210009
09	CA	CA4210009
09	CA	CA4210009
09	CA	CA4210009
09	CA	CA4210009
09	CA	CA4210009
09	CA	CA4210009
09	CA	CA4210009
09	CA	CA4210009
09	CA	CA4210009
09	CA	CA4210009
09	CA	CA4210009
09	CA	CA4210009
09	CA	CA4210009
09	CA	CA4210009
09	CA	CA4210009
09	CA	CA4210009
09	CA	CA4210009
09	CA	CA4510005
09	CA	CA4510005
09	CA	CA4510005
09	CA	CA4510005
09	CA	CA4600019
09	CA	CA4600019
09	CA	CA4600019
09	CA	CA4600019
09	CA	CA4600019
09	CA	CA4600019
09	CA	CA4600019
09	CA	CA4600019
09	CA	CA4600019
09	CA	CA4600019
09	CA	CA4600019
09	CA	CA4600019
09	CA	CA4600019
09	CA	CA4600019
09	CA	CA4600019
09	CA	CA4600019
09	CA	CA4600019
09	CA	CA4600019

CITY OF LATHROP	A	CWS
CITY OF LATHROP	A	CWS
CITY OF LATHROP	A	CWS
CITY OF LATHROP	A	CWS
CITY OF LATHROP	A	CWS
CITY OF LATHROP	A	CWS
CITY OF LATHROP	A	CWS
CUYAMA COMMUNITY SERVICES DISTRICT	A	CWS
CUYAMA COMMUNITY SERVICES DISTRICT	A	CWS
CUYAMA COMMUNITY SERVICES DISTRICT	A	CWS
CUYAMA COMMUNITY SERVICES DISTRICT	A	CWS
CUYAMA COMMUNITY SERVICES DISTRICT	A	CWS
CUYAMA COMMUNITY SERVICES DISTRICT	A	CWS
CUYAMA COMMUNITY SERVICES DISTRICT	A	CWS
CUYAMA COMMUNITY SERVICES DISTRICT	A	CWS
CUYAMA COMMUNITY SERVICES DISTRICT	A	CWS
CUYAMA COMMUNITY SERVICES DISTRICT	A	CWS
CUYAMA COMMUNITY SERVICES DISTRICT	A	CWS
CUYAMA COMMUNITY SERVICES DISTRICT	A	CWS
CUYAMA COMMUNITY SERVICES DISTRICT	A	CWS
CUYAMA COMMUNITY SERVICES DISTRICT	A	CWS
CUYAMA COMMUNITY SERVICES DISTRICT	A	CWS
CUYAMA COMMUNITY SERVICES DISTRICT	A	CWS
CUYAMA COMMUNITY SERVICES DISTRICT	A	CWS
CUYAMA COMMUNITY SERVICES DISTRICT	A	CWS
CITY OF REDDING	A	CWS
CITY OF REDDING	A	CWS
CITY OF REDDING	A	CWS
CITY OF REDDING	A	CWS
SIERRA CO. W.W.D #1 CALPINE	A	CWS
SIERRA CO. W.W.D #1 CALPINE	A	CWS
SIERRA CO. W.W.D #1 CALPINE	A	CWS
SIERRA CO. W.W.D #1 CALPINE	A	CWS
SIERRA CO. W.W.D #1 CALPINE	A	CWS
SIERRA CO. W.W.D #1 CALPINE	A	CWS
SIERRA CO. W.W.D #1 CALPINE	A	CWS
SIERRA CO. W.W.D #1 CALPINE	A	CWS
SIERRA CO. W.W.D #1 CALPINE	A	CWS
SIERRA CO. W.W.D #1 CALPINE	A	CWS
SIERRA CO. W.W.D #1 CALPINE	A	CWS
SIERRA CO. W.W.D #1 CALPINE	A	CWS
SIERRA CO. W.W.D #1 CALPINE	A	CWS
SIERRA CO. W.W.D #1 CALPINE	A	CWS
SIERRA CO. W.W.D #1 CALPINE	A	CWS
SIERRA CO. W.W.D #1 CALPINE	A	CWS
SIERRA CO. W.W.D #1 CALPINE	A	CWS
SIERRA CO. W.W.D #1 CALPINE	A	CWS

12427	10,001-50,000	SWP
12427	10,001-50,000	SWP
12427	10,001-50,000	SWP
12427	10,001-50,000	SWP
12427	10,001-50,000	SWP
12427	10,001-50,000	SWP
12427	10,001-50,000	SWP
820	501-1,000	GW
820	501-1,000	GW
820	501-1,000	GW
820	501-1,000	GW
820	501-1,000	GW
820	501-1,000	GW
820	501-1,000	GW
820	501-1,000	GW
820	501-1,000	GW
820	501-1,000	GW
820	501-1,000	GW
820	501-1,000	GW
820	501-1,000	GW
820	501-1,000	GW
820	501-1,000	GW
820	501-1,000	GW
820	501-1,000	GW
85703	50,001-100,000	SW
85703	50,001-100,000	SW
85703	50,001-100,000	SW
85703	50,001-100,000	SW
225	101-500	GW
225	101-500	GW
225	101-500	GW
225	101-500	GW
225	101-500	GW
225	101-500	GW
225	101-500	GW
225	101-500	GW
225	101-500	GW
225	101-500	GW
225	101-500	GW
225	101-500	GW
225	101-500	GW
225	101-500	GW
225	101-500	GW
225	101-500	GW
225	101-500	GW

L	10/1/2012	9610014	0.01275
L	1/1/2013	9610015	0.013
L	4/1/2013	9610017	0.01425
L	7/1/2013	9610019	0.01343
L	10/1/2013	9610021	0.01185
L	1/1/2014	9610023	0.011
L	4/1/2014	9610025	0.011
L	10/1/2009	1006004	0.0395
L	1/1/2010	1006005	0.0395
L	4/1/2010	1006006	0.0445
L	7/1/2010	1006007	0.0445
L	10/1/2010	1106009	0.0445
L	1/1/2011	1106010	0.0295
L	4/1/2011	1106011	0.0295
L	7/1/2011	1106014	0.0295
L	11/1/2011	1206015	0.0295
L	1/1/2012	1206016	0.0295
L	4/1/2012	1206017	0.0257
L	7/1/2012	1206018	0.0257
L	10/1/2012	9506002	0.0257
L	1/1/2013	9506003	0.039
L	4/1/2013	9506004	0.038
L	7/1/2013	9506005	0.047
L	10/1/2013	9506006	0.046
L	1/1/2014	9506007	0.026
L	4/1/2008	802002	0.0189
L	7/1/2008	802003	0.013
L	10/1/2008	999001	0.013
L	1/1/2009	999002	0.013
L	10/1/2008	902002	0.019
L	1/1/2009	999002	0.0206
L	4/1/2009	902003	0.014
L	7/1/2009	902004	0.014
L	10/1/2009	1002005	0.015
L	1/1/2010	1002006	0.015
L	4/1/2010	1002007	0.015
L	7/1/2010	1002008	0.015
L	10/1/2010	1102009	0.02
L	1/1/2011	1102010	0.02
L	4/1/2011	1102011	0.02
L	7/1/2011	1102012	0.019
L	10/1/2011	1202013	0.018
L	1/1/2012	1202014	0.018
L	4/1/2012	1202015	0.018
L	7/1/2012	1202016	0.018
L	10/1/2012	1202017	0.018
L	1/1/2013	1202018	0.018

12/31/2012	2012
3/31/2013	2013
6/30/2013	2013
9/30/2013	2013
12/31/2013	2013
3/31/2014	2014
6/30/2014	2014
12/31/2009	2009
3/31/2010	2010
6/30/2010	2010
9/30/2010	2010
12/31/2010	2010
3/31/2011	2011
6/30/2011	2011
10/31/2011	2011
12/31/2011	2011
3/31/2012	2012
6/30/2012	2012
9/30/2012	2012
12/31/2012	2012
3/31/2013	2013
6/30/2013	2013
9/30/2013	2013
12/31/2013	2013
3/31/2014	2014
6/30/2008	2008
9/30/2008	2008
12/31/2008	2008
3/31/2009	2009
12/31/2008	2008
3/31/2009	2009
6/30/2009	2009
9/30/2009	2009
12/31/2009	2009
3/31/2010	2010
6/30/2010	2010
9/30/2010	2010
12/31/2010	2010
3/31/2011	2011
6/30/2011	2011
9/30/2011	2011
12/31/2011	2011
3/31/2012	2012
6/30/2012	2012
9/30/2012	2012
12/31/2012	2012
3/31/2013	2013

09	CA	CA4600019
09	CA	CA4600019
09	CA	CA4600019
09	CA	CA4600019
09	CA	CA4600019
09	CA	CA4600019
09	CA	CA4900575
09	CA	CA4900575
09	CA	CA4900575
09	CA	CA4900575
09	CA	CA4900575
09	CA	CA4900575
09	CA	CA4900575
09	CA	CA4900575
09	CA	CA4900575
09	CA	CA4900575
09	CA	CA4900575
09	CA	CA4900575
09	CA	CA4900575
09	CA	CA4900575
09	CA	CA4900575
09	CA	CA4900575
09	CA	CA4900575
09	CA	CA4900575
09	CA	CA4900575
09	CA	CA4900575
09	CA	CA4900575
09	CA	CA4900575
09	CA	CA4900575
09	CA	CA4900575
09	CA	CA4900643
09	CA	CA4900643
09	CA	CA4900643
09	CA	CA4900643
09	CA	CA4900643
09	CA	CA4900643
09	CA	CA4900643
09	CA	CA4900643
09	CA	CA4900643
09	CA	CA4900643
09	CA	CA4900643
09	CA	CA4900643
09	CA	CA4900643
09	CA	CA4900643
09	CA	CA4900643
09	CA	CA4900643
09	CA	CA4900643
09	CA	CA4900643
09	CA	CA4900643

SIERRA CO. W.W.D #1 CALPINE	A	CWS
SIERRA CO. W.W.D #1 CALPINE	A	CWS
SIERRA CO. W.W.D #1 CALPINE	A	CWS
SIERRA CO. W.W.D #1 CALPINE	A	CWS
SIERRA CO. W.W.D #1 CALPINE	A	CWS
SIERRA CO. W.W.D #1 CALPINE	A	CWS
LOCH HAVEN MUTUAL WATER COMPANY	A	CWS
LOCH HAVEN MUTUAL WATER COMPANY	A	CWS
LOCH HAVEN MUTUAL WATER COMPANY	A	CWS
LOCH HAVEN MUTUAL WATER COMPANY	A	CWS
LOCH HAVEN MUTUAL WATER COMPANY	A	CWS
LOCH HAVEN MUTUAL WATER COMPANY	A	CWS
LOCH HAVEN MUTUAL WATER COMPANY	A	CWS
LOCH HAVEN MUTUAL WATER COMPANY	A	CWS
LOCH HAVEN MUTUAL WATER COMPANY	A	CWS
LOCH HAVEN MUTUAL WATER COMPANY	A	CWS
LOCH HAVEN MUTUAL WATER COMPANY	A	CWS
LOCH HAVEN MUTUAL WATER COMPANY	A	CWS
LOCH HAVEN MUTUAL WATER COMPANY	A	CWS
LOCH HAVEN MUTUAL WATER COMPANY	A	CWS
LOCH HAVEN MUTUAL WATER COMPANY	A	CWS
LOCH HAVEN MUTUAL WATER COMPANY	A	CWS
LOCH HAVEN MUTUAL WATER COMPANY	A	CWS
LOCH HAVEN MUTUAL WATER COMPANY	A	CWS
LOCH HAVEN MUTUAL WATER COMPANY	A	CWS
LOCH HAVEN MUTUAL WATER COMPANY	A	CWS
MOUNT WESKE ESTATES MUTUAL WATER COMPANY	A	CWS
MOUNT WESKE ESTATES MUTUAL WATER COMPANY	A	CWS
MOUNT WESKE ESTATES MUTUAL WATER COMPANY	A	CWS
MOUNT WESKE ESTATES MUTUAL WATER COMPANY	A	CWS
MOUNT WESKE ESTATES MUTUAL WATER COMPANY	A	CWS
MOUNT WESKE ESTATES MUTUAL WATER COMPANY	A	CWS
MOUNT WESKE ESTATES MUTUAL WATER COMPANY	A	CWS
MOUNT WESKE ESTATES MUTUAL WATER COMPANY	A	CWS
MOUNT WESKE ESTATES MUTUAL WATER COMPANY	A	CWS
MOUNT WESKE ESTATES MUTUAL WATER COMPANY	A	CWS
MOUNT WESKE ESTATES MUTUAL WATER COMPANY	A	CWS
MOUNT WESKE ESTATES MUTUAL WATER COMPANY	A	CWS
MOUNT WESKE ESTATES MUTUAL WATER COMPANY	A	CWS
MOUNT WESKE ESTATES MUTUAL WATER COMPANY	A	CWS
MOUNT WESKE ESTATES MUTUAL WATER COMPANY	A	CWS
MOUNT WESKE ESTATES MUTUAL WATER COMPANY	A	CWS
MOUNT WESKE ESTATES MUTUAL WATER COMPANY	A	CWS
MOUNT WESKE ESTATES MUTUAL WATER COMPANY	A	CWS

225	101-500	GW
225	101-500	GW
225	101-500	GW
225	101-500	GW
225	101-500	GW
225	101-500	GW
50	<=100	GW
50	<=100	GW
50	<=100	GW
50	<=100	GW
50	<=100	GW
50	<=100	GW
50	<=100	GW
50	<=100	GW
50	<=100	GW
50	<=100	GW
50	<=100	GW
50	<=100	GW
50	<=100	GW
50	<=100	GW
50	<=100	GW
50	<=100	GW
50	<=100	GW
50	<=100	GW
50	<=100	GW
50	<=100	GW
50	<=100	GW
62	<=100	GW
62	<=100	GW
62	<=100	GW
62	<=100	GW
62	<=100	GW
62	<=100	GW
62	<=100	GW
62	<=100	GW
62	<=100	GW
62	<=100	GW
62	<=100	GW
62	<=100	GW
62	<=100	GW
62	<=100	GW
62	<=100	GW
62	<=100	GW
62	<=100	GW
62	<=100	GW
62	<=100	GW
62	<=100	GW

L	4/1/2013	1202019	0.018
L	7/1/2013	1202020	0.016
L	10/1/2013	1202021	0.017
L	1/1/2014	1202022	0.017
L	4/1/2014	1202023	0.021
L	7/1/2014	1202024	0.021
P	10/1/2007	818014	0.025
P	1/1/2008	818016	0.025
P	4/1/2008	818017	0.017
P	7/1/2008	818018	0.02
P	10/1/2008	999001	0.017
P	1/1/2009	918020	0.021
P	4/1/2009	918021	0.021
P	7/1/2009	918024	0.017
P	10/1/2009	1018025	0.0139
P	10/1/2010	1118028	0.032
P	4/1/2011	1118031	0.0186
P	7/1/2011	1118032	0.018
P	10/1/2011	1218033	0.0154
P	1/1/2012	1218034	0.0132
P	4/1/2012	1218035	0.0117
P	10/1/2012	9803010	0.010725
P	1/1/2013	9803011	10.97
P	4/1/2013	9803012	0.0101875
P	7/1/2013	9803013	10.74
P	10/1/2013	9803014	11.76
P	1/1/2014	9803015	12.4
P	4/1/2014	9803016	14.75
P	10/1/2006	718001	0.054
P	7/1/2007	718002	0.07
P	10/1/2007	818003	0.072
P	1/1/2008	818004	0.065
P	4/1/2008	899003	0.065
P	7/1/2008	818006	0.061
P	10/1/2008	999001	0.065
P	1/1/2009	918007	0.062
P	4/1/2009	918008	0.054
P	7/1/2009	918010	0.045
P	10/1/2009	1018011	0.05675
P	1/1/2010	1018012	0.048
P	4/1/2010	1018013	0.048
P	7/1/2010	1018014	0.051
P	10/1/2010	1118015	0.034
P	1/1/2011	1118016	0.058
P	4/1/2011	1118017	0.0575
P	7/1/2011	1118018	0.053
P	10/1/2011	1218019	0.0489

6/30/2013	2013
9/30/2013	2013
12/31/2013	2013
3/31/2014	2014
6/30/2014	2014
9/30/2014	2014
12/31/2007	2007
3/31/2008	2008
6/30/2008	2008
9/30/2008	2008
12/31/2008	2008
3/31/2009	2009
6/30/2009	2009
9/30/2009	2009
12/31/2009	2009
12/31/2010	2010
6/30/2011	2011
9/30/2011	2011
12/31/2011	2011
3/31/2012	2012
6/30/2012	2012
12/31/2012	2012
3/31/2013	2013
6/30/2013	2013
9/30/2013	2013
12/31/2013	2013
3/31/2014	2014
6/30/2014	2014
12/31/2006	2006
9/30/2007	2007
12/31/2007	2007
3/31/2008	2008
6/30/2008	2008
9/30/2008	2008
12/31/2008	2008
3/31/2009	2009
6/30/2009	2009
9/30/2009	2009
12/31/2009	2009
3/31/2010	2010
6/30/2010	2010
9/30/2010	2010
12/31/2010	2010
3/31/2011	2011
6/30/2011	2011
9/30/2011	2011
12/31/2011	2011

09	CA	CA4900643
09	CA	CA4900643
09	CA	CA4900643
09	CA	CA4900643
09	CA	CA4900643
09	CA	CA4900643
09	CA	CA4900643
09	CA	CA4900643
09	CA	CA4900643
09	CA	CA4900643
09	CA	CA4900676
09	CA	CA4900676
09	CA	CA4900676
09	CA	CA4900676
09	CA	CA4900676
09	CA	CA4900676
09	CA	CA4900676
09	CA	CA4900676
09	CA	CA4900676
09	CA	CA4900676
09	CA	CA4900676
09	CA	CA4900676
09	CA	CA4900676
09	CA	CA4900676
09	CA	CA4900676
09	CA	CA4900676
09	CA	CA4900676
09	CA	CA4900676
09	CA	CA4900676
09	CA	CA4900676
09	CA	CA4900676
09	CA	CA4900676
09	CA	CA4900716
09	CA	CA4900716
09	CA	CA4900716
09	CA	CA4900723
09	CA	CA4900815
09	CA	CA4900815
09	CA	CA4900815
09	CA	CA4900815
09	CA	CA4900815
09	CA	CA4900815
09	CA	CA4900815
09	CA	CA4900815
09	CA	CA4900815
09	CA	CA4900815
09	CA	CA4900815
09	CA	CA4900815
09	CA	CA4900815

MOUNT WESKE ESTATES MUTUAL WATER COMPANY	A	CWS
MOUNT WESKE ESTATES MUTUAL WATER COMPANY	A	CWS
MOUNT WESKE ESTATES MUTUAL WATER COMPANY	A	CWS
MOUNT WESKE ESTATES MUTUAL WATER COMPANY	A	CWS
MOUNT WESKE ESTATES MUTUAL WATER COMPANY	A	CWS
MOUNT WESKE ESTATES MUTUAL WATER COMPANY	A	CWS
MOUNT WESKE ESTATES MUTUAL WATER COMPANY	A	CWS
MOUNT WESKE ESTATES MUTUAL WATER COMPANY	A	CWS
MOUNT WESKE ESTATES MUTUAL WATER COMPANY	A	CWS
MOUNT WESKE ESTATES MUTUAL WATER COMPANY	A	CWS
SEQUOIA GARDENS MOBILE HOME PARK	A	CWS
SEQUOIA GARDENS MOBILE HOME PARK	A	CWS
SEQUOIA GARDENS MOBILE HOME PARK	A	CWS
SEQUOIA GARDENS MOBILE HOME PARK	A	CWS
SEQUOIA GARDENS MOBILE HOME PARK	A	CWS
SEQUOIA GARDENS MOBILE HOME PARK	A	CWS
SEQUOIA GARDENS MOBILE HOME PARK	A	CWS
SEQUOIA GARDENS MOBILE HOME PARK	A	CWS
SEQUOIA GARDENS MOBILE HOME PARK	A	CWS
SEQUOIA GARDENS MOBILE HOME PARK	A	CWS
SEQUOIA GARDENS MOBILE HOME PARK	A	CWS
SEQUOIA GARDENS MOBILE HOME PARK	A	CWS
SEQUOIA GARDENS MOBILE HOME PARK	A	CWS
SEQUOIA GARDENS MOBILE HOME PARK	A	CWS
SEQUOIA GARDENS MOBILE HOME PARK	A	CWS
SEQUOIA GARDENS MOBILE HOME PARK	A	CWS
SEQUOIA GARDENS MOBILE HOME PARK	A	CWS
SEQUOIA GARDENS MOBILE HOME PARK	A	CWS
SEQUOIA GARDENS MOBILE HOME PARK	A	CWS
SEQUOIA GARDENS MOBILE HOME PARK	A	CWS
CINNABAR ELEMENTARY SCHOOL	A	NTNCWS
CINNABAR ELEMENTARY SCHOOL	A	NTNCWS
CINNABAR ELEMENTARY SCHOOL	A	NTNCWS
SHAMROCK MOBILE HOME PARK	A	CWS
PALMS INN	A	NTNCWS
PALMS INN	A	NTNCWS
PALMS INN	A	NTNCWS
PALMS INN	A	NTNCWS
PALMS INN	A	NTNCWS
PALMS INN	A	NTNCWS
PALMS INN	A	NTNCWS
PALMS INN	A	NTNCWS
PALMS INN	A	NTNCWS
PALMS INN	A	NTNCWS
PALMS INN	A	NTNCWS
PALMS INN	A	NTNCWS
PALMS INN	A	NTNCWS

62	<=100	GW
62	<=100	GW
62	<=100	GW
62	<=100	GW
62	<=100	GW
62	<=100	GW
62	<=100	GW
62	<=100	GW
62	<=100	GW
62	<=100	GW
300	101-500	GW
300	101-500	GW
300	101-500	GW
300	101-500	GW
300	101-500	GW
300	101-500	GW
300	101-500	GW
300	101-500	GW
300	101-500	GW
300	101-500	GW
300	101-500	GW
300	101-500	GW
300	101-500	GW
300	101-500	GW
300	101-500	GW
300	101-500	GW
300	101-500	GW
300	101-500	GW
300	101-500	GW
300	101-500	GW
228	101-500	GW
228	101-500	GW
228	101-500	GW
188	101-500	GW
300	101-500	GW
300	101-500	GW
300	101-500	GW
300	101-500	GW
300	101-500	GW
300	101-500	GW
300	101-500	GW
300	101-500	GW
300	101-500	GW
300	101-500	GW
300	101-500	GW
300	101-500	GW
300	101-500	GW

P	1/1/2012	1218020	0.0368
P	4/1/2012	1218021	0.0268
P	7/1/2012	1218022	0.0215
P	10/1/2012	1218023	0.0213
P	1/1/2013	1218024	11
P	4/1/2013	1218025	0.01625
P	7/1/2013	1218026	23.5
P	10/1/2013	1218027	27
P	1/1/2014	1218028	34.3
P	4/1/2014	1218029	41.25
P	10/1/2008	918001	0.014
P	1/1/2009	918002	0.012
P	4/1/2009	918003	0.013
P	7/1/2009	918005	0.011
P	10/1/2009	1018006	0.01092
P	1/1/2010	1018007	0.011
P	10/1/2010	1118009	0.012
P	1/1/2011	1118010	0.011
P	4/1/2011	1118011	0.0125
P	7/1/2011	1118012	0.0133
P	10/1/2011	1218013	0.0152
P	1/1/2012	1218014	0.0157
P	4/1/2012	1218015	0.0156
P	7/1/2012	1218016	0.017
P	10/1/2012	1218017	0.0143
P	1/1/2013	1218018	12.51
P	7/1/2013	1218019	34.55
P	10/1/2013	1218020	11.4
P	1/1/2014	1218021	10.8
P	4/1/2014	1218022	13.63
L	1/1/2013	718003	0.0113
L	7/1/2013	718004	11.75
L	10/1/2013	718005	12.3
P	10/1/2012	9718002	0.0101
P	1/1/2008	818008	0.043
P	4/1/2008	818009	0.037
P	7/1/2008	818010	0.038
P	10/1/2008	899004	0.037
P	1/1/2009	918011	0.044
P	4/1/2009	918012	0.042
P	7/1/2009	918014	0.037
P	10/1/2009	1018015	0.03175
P	1/1/2010	1018016	0.016
P	4/1/2010	1018018	0.019
P	7/1/2010	1018019	0.018
P	10/1/2010	1118020	0.023
P	1/1/2011	1118021	0.03

3/31/2012	2012
6/30/2012	2012
9/30/2012	2012
12/31/2012	2012
3/31/2013	2013
6/30/2013	2013
9/30/2013	2013
12/31/2013	2013
3/31/2014	2014
6/30/2014	2014
12/31/2008	2008
3/31/2009	2009
6/30/2009	2009
9/30/2009	2009
12/31/2009	2009
3/31/2010	2010
12/31/2010	2010
3/31/2011	2011
6/30/2011	2011
9/30/2011	2011
12/31/2011	2011
3/31/2012	2012
6/30/2012	2012
9/30/2012	2012
12/31/2012	2012
3/31/2013	2013
9/30/2013	2013
12/31/2013	2013
3/31/2014	2014
6/30/2014	2014
3/31/2013	2013
9/30/2013	2013
12/31/2013	2013
12/31/2012	2012
3/31/2008	2008
6/30/2008	2008
9/30/2008	2008
12/31/2008	2008
3/31/2009	2009
6/30/2009	2009
9/30/2009	2009
12/31/2009	2009
3/31/2010	2010
6/30/2010	2010
9/30/2010	2010
12/31/2010	2010
3/31/2011	2011

09	CA	CA4900815
09	CA	CA4900815
09	CA	CA4900815
09	CA	CA4900815
09	CA	CA4900815
09	CA	CA4900815
09	CA	CA4900815
09	CA	CA4900815
09	CA	CA4900815
09	CA	CA4900815
09	CA	CA4900815
09	CA	CA4900815
09	CA	CA4900815
09	CA	CA4900855
09	CA	CA4900855
09	CA	CA4900855
09	CA	CA4900855
09	CA	CA4900855
09	CA	CA4900855
09	CA	CA4900855
09	CA	CA4900855
09	CA	CA4900855
09	CA	CA4900878
09	CA	CA4900878
09	CA	CA4900878
09	CA	CA4900878
09	CA	CA4900878
09	CA	CA4900897
09	CA	CA4900897
09	CA	CA4900897
09	CA	CA4900897
09	CA	CA4900897
09	CA	CA4900897
09	CA	CA4900897
09	CA	CA4900897
09	CA	CA4900897
09	CA	CA4900897
09	CA	CA4900897
09	CA	CA4900897
09	CA	CA4900897
09	CA	CA4900897
09	CA	CA4900897
09	CA	CA4900897
09	CA	CA4900897
09	CA	CA4900897
09	CA	CA4900897

PALMS INN	A	NTNCWS
PALMS INN	A	NTNCWS
PALMS INN	A	NTNCWS
PALMS INN	A	NTNCWS
PALMS INN	A	NTNCWS
PALMS INN	A	NTNCWS
PALMS INN	A	NTNCWS
PALMS INN	A	NTNCWS
PALMS INN	A	NTNCWS
PALMS INN	A	NTNCWS
PALMS INN	A	NTNCWS
PALMS INN	A	NTNCWS
PALMS INN	A	NTNCWS
WEST FIELD COMMUNITY	A	CWS
WEST FIELD COMMUNITY	A	CWS
WEST FIELD COMMUNITY	A	CWS
WEST FIELD COMMUNITY	A	CWS
WEST FIELD COMMUNITY	A	CWS
WEST FIELD COMMUNITY	A	CWS
WEST FIELD COMMUNITY	A	CWS
WEST FIELD COMMUNITY	A	CWS
WEST FIELD COMMUNITY	A	CWS
SANTA ROSA GOLF & COUNTRY CLUB	A	NTNCWS
SANTA ROSA GOLF & COUNTRY CLUB	A	NTNCWS
SANTA ROSA GOLF & COUNTRY CLUB	A	NTNCWS
SANTA ROSA GOLF & COUNTRY CLUB	A	NTNCWS
SANTA ROSA GOLF & COUNTRY CLUB	A	NTNCWS
RODNEY STRONG VINEYARDS	A	NTNCWS
RODNEY STRONG VINEYARDS	A	NTNCWS
RODNEY STRONG VINEYARDS	A	NTNCWS
RODNEY STRONG VINEYARDS	A	NTNCWS
RODNEY STRONG VINEYARDS	A	NTNCWS
RODNEY STRONG VINEYARDS	A	NTNCWS
RODNEY STRONG VINEYARDS	A	NTNCWS
RODNEY STRONG VINEYARDS	A	NTNCWS
RODNEY STRONG VINEYARDS	A	NTNCWS
RODNEY STRONG VINEYARDS	A	NTNCWS
RODNEY STRONG VINEYARDS	A	NTNCWS
RODNEY STRONG VINEYARDS	A	NTNCWS
RODNEY STRONG VINEYARDS	A	NTNCWS
RODNEY STRONG VINEYARDS	A	NTNCWS
RODNEY STRONG VINEYARDS	A	NTNCWS
RODNEY STRONG VINEYARDS	A	NTNCWS
RODNEY STRONG VINEYARDS	A	NTNCWS
RODNEY STRONG VINEYARDS	A	NTNCWS

300	101-500	GW
300	101-500	GW
300	101-500	GW
300	101-500	GW
300	101-500	GW
300	101-500	GW
300	101-500	GW
300	101-500	GW
300	101-500	GW
300	101-500	GW
300	101-500	GW
300	101-500	GW
300	101-500	GW
75	<=100	GW
75	<=100	GW
75	<=100	GW
75	<=100	GW
75	<=100	GW
75	<=100	GW
75	<=100	GW
75	<=100	GW
75	<=100	GW
50	<=100	GW
50	<=100	GW
50	<=100	GW
50	<=100	GW
50	<=100	GW
100	<=100	GW
100	<=100	GW
100	<=100	GW
100	<=100	GW
100	<=100	GW
100	<=100	GW
100	<=100	GW
100	<=100	GW
100	<=100	GW
100	<=100	GW
100	<=100	GW
100	<=100	GW
100	<=100	GW
100	<=100	GW
100	<=100	GW
100	<=100	GW
100	<=100	GW
100	<=100	GW
100	<=100	GW
100	<=100	GW
100	<=100	GW
100	<=100	GW
100	<=100	GW

P	4/1/2011	1118022	0.0275
P	7/1/2011	1118023	0.0325
P	10/1/2011	1218024	0.0323
P	1/1/2012	1218025	0.028
P	4/1/2012	1218026	0.0255
P	7/1/2012	1218027	0.024
P	10/1/2012	1218028	0.178
P	1/1/2013	1218029	20
P	4/1/2013	1218030	0.018
P	7/1/2013	1218031	17.33
P	10/1/2013	1218032	17.8
P	1/1/2014	1218033	15.8
P	4/1/2014	1218034	15
P	7/1/2007	718003	0.016
P	10/1/2007	818004	0.016
P	1/1/2008	818006	0.016
P	4/1/2008	818007	0.02
P	7/1/2008	818008	0.022
P	10/1/2008	999001	0.02
P	1/1/2009	918009	0.018
P	4/1/2009	918010	0.0131
P	10/1/2010	1118011	0.013
P	4/1/2013	9503003	0.0545
P	7/1/2013	9503004	51.5
P	10/1/2013	9503005	44.5
P	1/1/2014	9503006	55
P	4/1/2014	9503007	58.8
P	1/1/2006	618001	0.051
P	4/1/2006	618006	0.04
P	7/1/2006	618007	0.063
P	10/1/2006	618002	0.051
P	1/1/2007	618003	0.049
P	4/1/2007	618004	0.049
P	7/1/2007	718005	0.06
P	10/1/2007	818008	0.055
P	1/1/2008	818010	0.058
P	4/1/2008	818011	0.046
P	7/1/2008	818012	0.05
P	10/1/2008	999001	0.046
P	1/1/2009	999002	0.046
P	4/1/2009	918014	0.05
P	7/1/2009	918015	0.036
P	10/1/2009	1018016	0.026
P	1/1/2010	1018017	0.024
P	4/1/2010	1018018	0.027
P	7/1/2010	1018019	0.038
P	10/1/2010	1118020	0.027

6/30/2011	2011
9/30/2011	2011
12/31/2011	2011
3/31/2012	2012
6/30/2012	2012
9/30/2012	2012
12/31/2012	2012
3/31/2013	2013
6/30/2013	2013
9/30/2013	2013
12/31/2013	2013
3/31/2014	2014
6/30/2014	2014
9/30/2007	2007
12/31/2007	2007
3/31/2008	2008
6/30/2008	2008
9/30/2008	2008
12/31/2008	2008
3/31/2009	2009
6/30/2009	2009
12/31/2010	2010
6/30/2013	2013
9/30/2013	2013
12/31/2013	2013
3/31/2014	2014
6/30/2014	2014
3/31/2006	2006
6/30/2006	2006
9/30/2006	2006
12/31/2006	2006
3/31/2007	2007
6/30/2007	2007
9/30/2007	2007
12/31/2007	2007
3/31/2008	2008
6/30/2008	2008
9/30/2008	2008
12/31/2008	2008
3/31/2009	2009
6/30/2009	2009
9/30/2009	2009
12/31/2009	2009
3/31/2010	2010
6/30/2010	2010
9/30/2010	2010
12/31/2010	2010

09	CA	CA4900897
09	CA	CA4900897
09	CA	CA4900897
09	CA	CA4900897
09	CA	CA4900897
09	CA	CA4900897
09	CA	CA4900897
09	CA	CA4900897
09	CA	CA4900897
09	CA	CA4900897
09	CA	CA4900897
09	CA	CA4900897
09	CA	CA4900897
09	CA	CA4900897
09	CA	CA4900897
09	CA	CA4901195
09	CA	CA4901195
09	CA	CA4901195
09	CA	CA4901195
09	CA	CA4901195
09	CA	CA4901195
09	CA	CA4901195
09	CA	CA4901195
09	CA	CA4901195
09	CA	CA4901195
09	CA	CA4901195
09	CA	CA4901195
09	CA	CA4901195
09	CA	CA4901195
09	CA	CA4901195
09	CA	CA4901195
09	CA	CA4901195
09	CA	CA4901195
09	CA	CA4901195
09	CA	CA4901195
09	CA	CA4901195
09	CA	CA4901195
09	CA	CA4901195
09	CA	CA4901195
09	CA	CA4901195
09	CA	CA4901195
09	CA	CA4901218
09	CA	CA4901218
09	CA	CA4901218
09	CA	CA4901218
09	CA	CA4901218
09	CA	CA4901218
09	CA	CA4901218
09	CA	CA4901218

RODNEY STRONG VINEYARDS	A	NTNCWS
RODNEY STRONG VINEYARDS	A	NTNCWS
RODNEY STRONG VINEYARDS	A	NTNCWS
RODNEY STRONG VINEYARDS	A	NTNCWS
RODNEY STRONG VINEYARDS	A	NTNCWS
RODNEY STRONG VINEYARDS	A	NTNCWS
RODNEY STRONG VINEYARDS	A	NTNCWS
RODNEY STRONG VINEYARDS	A	NTNCWS
RODNEY STRONG VINEYARDS	A	NTNCWS
RODNEY STRONG VINEYARDS	A	NTNCWS
RODNEY STRONG VINEYARDS	A	NTNCWS
RODNEY STRONG VINEYARDS	A	NTNCWS
RODNEY STRONG VINEYARDS	A	NTNCWS
RODNEY STRONG VINEYARDS	A	NTNCWS
MOORLAND AVENUE APARTMENTS	A	CWS
MOORLAND AVENUE APARTMENTS	A	CWS
MOORLAND AVENUE APARTMENTS	A	CWS
MOORLAND AVENUE APARTMENTS	A	CWS
MOORLAND AVENUE APARTMENTS	A	CWS
MOORLAND AVENUE APARTMENTS	A	CWS
MOORLAND AVENUE APARTMENTS	A	CWS
MOORLAND AVENUE APARTMENTS	A	CWS
MOORLAND AVENUE APARTMENTS	A	CWS
MOORLAND AVENUE APARTMENTS	A	CWS
MOORLAND AVENUE APARTMENTS	A	CWS
MOORLAND AVENUE APARTMENTS	A	CWS
MOORLAND AVENUE APARTMENTS	A	CWS
MOORLAND AVENUE APARTMENTS	A	CWS
MOORLAND AVENUE APARTMENTS	A	CWS
MOORLAND AVENUE APARTMENTS	A	CWS
MOORLAND AVENUE APARTMENTS	A	CWS
MOORLAND AVENUE APARTMENTS	A	CWS
MOORLAND AVENUE APARTMENTS	A	CWS
MOORLAND AVENUE APARTMENTS	A	CWS
MOORLAND AVENUE APARTMENTS	A	CWS
MOORLAND AVENUE APARTMENTS	A	CWS
MOORLAND AVENUE APARTMENTS	A	CWS
MOORLAND AVENUE APARTMENTS	A	CWS
GROSKOPF WAREHOUSE & LOGISTICS	A	NTNCWS
GROSKOPF WAREHOUSE & LOGISTICS	A	NTNCWS
GROSKOPF WAREHOUSE & LOGISTICS	A	NTNCWS
GROSKOPF WAREHOUSE & LOGISTICS	A	NTNCWS
GROSKOPF WAREHOUSE & LOGISTICS	A	NTNCWS
GROSKOPF WAREHOUSE & LOGISTICS	A	NTNCWS
GROSKOPF WAREHOUSE & LOGISTICS	A	NTNCWS
GROSKOPF WAREHOUSE & LOGISTICS	A	NTNCWS

100	<=100	GW
100	<=100	GW
100	<=100	GW
100	<=100	GW
100	<=100	GW
100	<=100	GW
100	<=100	GW
100	<=100	GW
100	<=100	GW
100	<=100	GW
100	<=100	GW
100	<=100	GW
100	<=100	GW
100	<=100	GW
64	<=100	GW
64	<=100	GW
64	<=100	GW
64	<=100	GW
64	<=100	GW
64	<=100	GW
64	<=100	GW
64	<=100	GW
64	<=100	GW
64	<=100	GW
64	<=100	GW
64	<=100	GW
64	<=100	GW
64	<=100	GW
64	<=100	GW
64	<=100	GW
64	<=100	GW
64	<=100	GW
64	<=100	GW
64	<=100	GW
64	<=100	GW
64	<=100	GW
64	<=100	GW
64	<=100	GW
64	<=100	GW
64	<=100	GW
60	<=100	GW
60	<=100	GW
60	<=100	GW
60	<=100	GW
60	<=100	GW
60	<=100	GW
60	<=100	GW
60	<=100	GW

P	1/1/2011	1118021	0.043
P	4/1/2011	1118022	0.0466
P	7/1/2011	1118023	0.0448
P	10/1/2011	1218024	0.0428
P	1/1/2012	1218025	0.0132
P	4/1/2012	1218026	0.0478
P	7/1/2012	1218027	0.049
P	10/1/2012	1218028	0.0528
P	1/1/2013	1218029	48.5
P	4/1/2013	1218030	0.045375
P	7/1/2013	1218031	44.17
P	10/1/2013	1218032	40.5
P	1/1/2014	1218033	56.2
P	4/1/2014	1218034	39.9
P	1/1/2008	818019	0.016
P	4/1/2008	818020	0.013
P	7/1/2008	818021	0.013
P	10/1/2008	999001	0.013
P	1/1/2009	999002	0.022
P	4/1/2009	918023	0.025
P	7/1/2009	918025	0.025
P	10/1/2009	1018027	0.01433
P	1/1/2010	1018028	0.012
P	4/1/2010	1018029	0.012
P	7/1/2010	1018030	0.012
P	10/1/2010	1118031	0.012
P	1/1/2011	1118032	0.014
P	4/1/2011	1118033	0.0318
P	7/1/2011	1118034	0.0333
P	10/1/2011	1218035	0.0333
P	1/1/2012	1218036	0.0365
P	4/1/2012	1218037	0.0153
P	7/1/2012	1218039	0.026
P	10/1/2012	9703011	0.0236
P	1/1/2013	9703012	22.03
P	4/1/2013	9703013	0.020025
P	10/1/2013	9703014	13.1
P	1/1/2014	9703015	14.7
P	4/1/2014	9703016	20.8
P	4/1/2007	618011	0.013
P	7/1/2007	718012	0.015
P	10/1/2007	818013	0.016
P	1/1/2008	818014	0.015
P	4/1/2008	818015	0.013
P	7/1/2008	818016	0.013
P	10/1/2008	999001	0.013
P	1/1/2009	918018	0.013

3/31/2011	2011
6/30/2011	2011
9/30/2011	2011
12/31/2011	2011
3/31/2012	2012
6/30/2012	2012
9/30/2012	2012
12/31/2012	2012
3/31/2013	2013
6/30/2013	2013
9/30/2013	2013
12/31/2013	2013
3/31/2014	2014
6/30/2014	2014
3/31/2008	2008
6/30/2008	2008
9/30/2008	2008
12/31/2008	2008
3/31/2009	2009
6/30/2009	2009
9/30/2009	2009
12/31/2009	2009
3/31/2010	2010
6/30/2010	2010
9/30/2010	2010
12/31/2010	2010
3/31/2011	2011
6/30/2011	2011
9/30/2011	2011
12/31/2011	2011
3/31/2012	2012
6/30/2012	2012
9/30/2012	2012
12/31/2012	2012
3/31/2013	2013
6/30/2013	2013
12/31/2013	2013
3/31/2014	2014
6/30/2014	2014
6/30/2007	2007
9/30/2007	2007
12/31/2007	2007
3/31/2008	2008
6/30/2008	2008
9/30/2008	2008
12/31/2008	2008
3/31/2009	2009

09	CA	CA4901218
09	CA	CA4901218
09	CA	CA4901218
09	CA	CA4901218
09	CA	CA4901218
09	CA	CA4901218
09	CA	CA4901218
09	CA	CA4901218
09	CA	CA4901218
09	CA	CA4901225
09	CA	CA4901225
09	CA	CA4901225
09	CA	CA4901225
09	CA	CA4901225
09	CA	CA4901225
09	CA	CA4901225
09	CA	CA4901225
09	CA	CA4901225
09	CA	CA4901225
09	CA	CA4901225
09	CA	CA4901225
09	CA	CA4901225
09	CA	CA4901225
09	CA	CA4901225
09	CA	CA4901225
09	CA	CA4901225
09	CA	CA4901225
09	CA	CA5000033
09	CA	CA5000033
09	CA	CA5000033
09	CA	CA5000033
09	CA	CA5000033
09	CA	CA5000033
09	CA	CA5000033
09	CA	CA5000033
09	CA	CA5000033
09	CA	CA5000033
09	CA	CA5000033
09	CA	CA5000033
09	CA	CA5000033
09	CA	CA5000033
09	CA	CA5000033
09	CA	CA5000033
09	CA	CA5000033
09	CA	CA5000033
09	CA	CA5000033
09	CA	CA5000033

GROSKOPF WAREHOUSE & LOGISTICS	A	NTNCWS
GROSKOPF WAREHOUSE & LOGISTICS	A	NTNCWS
GROSKOPF WAREHOUSE & LOGISTICS	A	NTNCWS
GROSKOPF WAREHOUSE & LOGISTICS	A	NTNCWS
GROSKOPF WAREHOUSE & LOGISTICS	A	NTNCWS
GROSKOPF WAREHOUSE & LOGISTICS	A	NTNCWS
GROSKOPF WAREHOUSE & LOGISTICS	A	NTNCWS
GROSKOPF WAREHOUSE & LOGISTICS	A	NTNCWS
GROSKOPF WAREHOUSE & LOGISTICS	A	NTNCWS
THE RENTAL PLACE	A	NTNCWS
THE RENTAL PLACE	A	NTNCWS
THE RENTAL PLACE	A	NTNCWS
THE RENTAL PLACE	A	NTNCWS
THE RENTAL PLACE	A	NTNCWS
THE RENTAL PLACE	A	NTNCWS
THE RENTAL PLACE	A	NTNCWS
THE RENTAL PLACE	A	NTNCWS
THE RENTAL PLACE	A	NTNCWS
THE RENTAL PLACE	A	NTNCWS
THE RENTAL PLACE	A	NTNCWS
THE RENTAL PLACE	A	NTNCWS
THE RENTAL PLACE	A	NTNCWS
THE RENTAL PLACE	A	NTNCWS
THE RENTAL PLACE	A	NTNCWS
THE RENTAL PLACE	A	NTNCWS
THE RENTAL PLACE	A	NTNCWS
THE RENTAL PLACE	A	NTNCWS
COBLES CORNER	A	CWS
COBLES CORNER	A	CWS
COBLES CORNER	A	CWS
COBLES CORNER	A	CWS
COBLES CORNER	A	CWS
COBLES CORNER	A	CWS
COBLES CORNER	A	CWS
COBLES CORNER	A	CWS
COBLES CORNER	A	CWS
COBLES CORNER	A	CWS
COBLES CORNER	A	CWS
COBLES CORNER	A	CWS
COBLES CORNER	A	CWS
COBLES CORNER	A	CWS
COBLES CORNER	A	CWS
COBLES CORNER	A	CWS
COBLES CORNER	A	CWS
COBLES CORNER	A	CWS
COBLES CORNER	A	CWS
COBLES CORNER	A	CWS

60 <=100	GW
60 <=100	GW
60 <=100	GW
60 <=100	GW
60 <=100	GW
60 <=100	GW
60 <=100	GW
60 <=100	GW
60 <=100	GW
45 <=100	GW
45 <=100	GW
45 <=100	GW
45 <=100	GW
45 <=100	GW
45 <=100	GW
45 <=100	GW
45 <=100	GW
45 <=100	GW
45 <=100	GW
45 <=100	GW
45 <=100	GW
45 <=100	GW
45 <=100	GW
45 <=100	GW
45 <=100	GW
45 <=100	GW
45 <=100	GW
45 <=100	GW
45 <=100	GW
50 <=100	GW
50 <=100	GW
50 <=100	GW
50 <=100	GW
50 <=100	GW
50 <=100	GW
50 <=100	GW
50 <=100	GW
50 <=100	GW
50 <=100	GW
50 <=100	GW
50 <=100	GW
50 <=100	GW
50 <=100	GW
50 <=100	GW
50 <=100	GW
50 <=100	GW
50 <=100	GW
50 <=100	GW

P	4/1/2009	918019	0.014
P	7/1/2009	918020	0.014
P	10/1/2009	1018021	0.014
P	1/1/2010	1018023	0.014
P	4/1/2010	1018024	0.014
P	7/1/2010	1018025	0.014
P	10/1/2010	1118026	0.014
P	1/1/2011	1118027	0.014
P	4/1/2011	1118028	0.0113
P	1/1/2008	818013	0.034
P	4/1/2008	818014	0.038
P	7/1/2008	818015	0.042
P	10/1/2008	999001	0.038
P	1/1/2009	918016	0.055
P	4/1/2009	918017	0.049
P	7/1/2009	918018	0.041
P	10/1/2009	1018019	0.028
P	1/1/2010	1018020	0.026
P	4/1/2010	1018021	0.029
P	7/1/2010	1018022	0.016
P	10/1/2010	1118023	0.026
P	1/1/2011	1118024	0.021
P	4/1/2011	1118025	0.028
P	7/1/2011	1118026	0.0292
P	10/1/2011	1218027	0.03
P	4/1/2012	1218028	0.0363
P	7/1/2012	1218029	0.039
P	6/1/2007	880001	0.016
P	10/1/2008	980001	0.012
P	1/1/2009	980003	0.013
P	4/1/2009	980004	0.012
P	7/1/2009	980005	0.012
P	10/1/2009	1080001	0.012
P	1/1/2010	1080002	0.012
P	4/1/2010	1080003	0.013
P	7/1/2010	1080004	0.014
P	10/1/2010	1180001	0.014
P	1/1/2011	1180002	0.015
P	4/1/2011	1180003	0.014
P	7/1/2011	1180004	0.012
P	10/1/2011	1280001	0.012
P	1/1/2012	1280002	0.011
P	4/1/2012	1280003	0.011
P	7/1/2012	1280004	0.011
P	10/1/2012	1380001	0.011
P	1/1/2013	1380002	0.011
P	4/1/2013	1380003	0.012

6/30/2009	2009
9/30/2009	2009
12/31/2009	2009
3/31/2010	2010
6/30/2010	2010
9/30/2010	2010
12/31/2010	2010
3/31/2011	2011
6/30/2011	2011
3/31/2008	2008
6/30/2008	2008
9/30/2008	2008
12/31/2008	2008
3/31/2009	2009
6/30/2009	2009
9/30/2009	2009
12/31/2009	2009
3/31/2010	2010
6/30/2010	2010
9/30/2010	2010
12/31/2010	2010
3/31/2011	2011
6/30/2011	2011
9/30/2011	2011
12/31/2011	2011
6/30/2012	2012
9/30/2012	2012
9/30/2007	2007
12/31/2008	2008
3/31/2009	2009
6/30/2009	2009
9/30/2009	2009
12/31/2009	2009
3/31/2010	2010
6/30/2010	2010
9/30/2010	2010
12/31/2010	2010
3/31/2011	2011
6/30/2011	2011
9/30/2011	2011
12/31/2011	2011
3/31/2012	2012
6/30/2012	2012
9/30/2012	2012
12/31/2012	2012
3/31/2013	2013
6/30/2013	2013

09	CA	CA5000033
09	CA	CA5000033
09	CA	CA5000033
09	CA	CA5000033
09	CA	CA5000051
09	CA	CA5000051
09	CA	CA5000051
09	CA	CA5000051
09	CA	CA5000051
09	CA	CA5000051
09	CA	CA5000051
09	CA	CA5000051
09	CA	CA5000051
09	CA	CA5000051
09	CA	CA5000051
09	CA	CA5000051
09	CA	CA5000051
09	CA	CA5000051
09	CA	CA5000051
09	CA	CA5000051
09	CA	CA5000077
09	CA	CA5000077
09	CA	CA5000077
09	CA	CA5000077
09	CA	CA5000077
09	CA	CA5000077
09	CA	CA5000077
09	CA	CA5000077
09	CA	CA5000077
09	CA	CA5000077
09	CA	CA5000077
09	CA	CA5000077
09	CA	CA5000077
09	CA	CA5000077
09	CA	CA5000077
09	CA	CA5000077
09	CA	CA5000077
09	CA	CA5000077
09	CA	CA5000077
09	CA	CA5000077
09	CA	CA5000077
09	CA	CA5000077
09	CA	CA5000077
09	CA	CA5000077
09	CA	CA5000080
09	CA	CA5000080
09	CA	CA5000080

COBLES CORNER	A	CWS
COBLES CORNER	A	CWS
COBLES CORNER	A	CWS
COBLES CORNER	A	CWS
MOBILE PLAZA PARK	A	CWS
MOBILE PLAZA PARK	A	CWS
MOBILE PLAZA PARK	A	CWS
MOBILE PLAZA PARK	A	CWS
MOBILE PLAZA PARK	A	CWS
MOBILE PLAZA PARK	A	CWS
MOBILE PLAZA PARK	A	CWS
MOBILE PLAZA PARK	A	CWS
MOBILE PLAZA PARK	A	CWS
MOBILE PLAZA PARK	A	CWS
MOBILE PLAZA PARK	A	CWS
MOBILE PLAZA PARK	A	CWS
MOBILE PLAZA PARK	A	CWS
MOBILE PLAZA PARK	A	CWS
MOBILE PLAZA PARK	A	CWS
CERES WEST MHP	A	CWS
CERES WEST MHP	A	CWS
CERES WEST MHP	A	CWS
CERES WEST MHP	A	CWS
CERES WEST MHP	A	CWS
CERES WEST MHP	A	CWS
CERES WEST MHP	A	CWS
CERES WEST MHP	A	CWS
CERES WEST MHP	A	CWS
CERES WEST MHP	A	CWS
CERES WEST MHP	A	CWS
CERES WEST MHP	A	CWS
CERES WEST MHP	A	CWS
CERES WEST MHP	A	CWS
CERES WEST MHP	A	CWS
CERES WEST MHP	A	CWS
CERES WEST MHP	A	CWS
CERES WEST MHP	A	CWS
CERES WEST MHP	A	CWS
CERES WEST MHP	A	CWS
CERES WEST MHP	A	CWS
CERES WEST MHP	A	CWS
CERES WEST MHP	A	CWS
COUNTRY WESTERN MOBILE HOME PARK	A	CWS
COUNTRY WESTERN MOBILE HOME PARK	A	CWS
COUNTRY WESTERN MOBILE HOME PARK	A	CWS

50	<=100	GW
50	<=100	GW
50	<=100	GW
50	<=100	GW
125	101-500	GW
125	101-500	GW
125	101-500	GW
125	101-500	GW
125	101-500	GW
125	101-500	GW
125	101-500	GW
125	101-500	GW
125	101-500	GW
125	101-500	GW
125	101-500	GW
125	101-500	GW
125	101-500	GW
125	101-500	GW
125	101-500	GW
161	101-500	GW
161	101-500	GW
161	101-500	GW
161	101-500	GW
161	101-500	GW
161	101-500	GW
161	101-500	GW
161	101-500	GW
161	101-500	GW
161	101-500	GW
161	101-500	GW
161	101-500	GW
161	101-500	GW
161	101-500	GW
161	101-500	GW
161	101-500	GW
161	101-500	GW
161	101-500	GW
161	101-500	GW
161	101-500	GW
161	101-500	GW
161	101-500	GW
161	101-500	GW
120	101-500	GW
120	101-500	GW
120	101-500	GW

P	7/1/2013	1380004	0.012
P	10/1/2013	1480001	0.012
P	1/1/2014	1480002	0.012
P	4/1/2014	1480003	0.011
P	1/1/2010	1080002	0.011
P	4/1/2010	1080001	0.013
P	7/1/2010	1080003	0.012
P	10/1/2010	1180001	0.012
P	1/1/2011	1180002	0.012
P	4/1/2011	1180003	0.12
P	4/1/2012	1280001	0.013
P	7/1/2012	1280002	0.013
P	10/1/2012	1380001	0.013
P	1/1/2013	1380002	0.014
P	4/1/2013	1380003	0.014
P	7/1/2013	1380004	0.013
P	10/1/2013	1480001	0.014
P	1/1/2014	1480002	0.013
P	4/1/2014	1480003	0.013
P	7/1/2014	1480004	0.014
P	10/1/2008	980001	0.016
P	1/1/2009	980002	0.016
P	4/1/2009	980003	0.018
P	7/1/2009	980004	0.018
P	10/1/2009	1080002	0.018
P	1/1/2010	1080003	0.018
P	4/1/2010	1080004	0.02
P	7/1/2010	1080005	0.02
P	10/1/2010	1180001	0.02
P	1/1/2011	1180002	0.017
P	4/1/2011	1180003	0.014
P	7/1/2011	1180004	0.014
P	10/1/2011	1280001	0.013
P	1/1/2012	1280002	0.016
P	4/1/2012	1280003	0.18
P	7/1/2012	1280004	0.018
P	10/1/2012	1380001	0.019
P	1/1/2013	1380002	0.019
P	4/1/2013	1380003	0.019
P	7/1/2013	1380004	0.019
P	10/1/2013	1480001	0.019
P	1/1/2014	1480002	0.018
P	4/1/2014	1480003	0.019
P	7/1/2014	1480004	0.019
P	10/1/2008	980001	0.023
P	1/1/2009	980002	0.026
P	4/1/2009	980004	0.026

9/30/2013	2013
12/31/2013	2013
3/31/2014	2014
6/30/2014	2014
3/31/2010	2010
6/30/2010	2010
9/30/2010	2010
12/31/2010	2010
3/31/2011	2011
6/30/2011	2011
6/30/2012	2012
9/30/2012	2012
12/31/2012	2012
3/31/2013	2013
6/30/2013	2013
9/30/2013	2013
12/31/2013	2013
3/31/2014	2014
6/30/2014	2014
9/30/2014	2014
12/31/2008	2008
3/31/2009	2009
6/30/2009	2009
9/30/2009	2009
12/31/2009	2009
3/31/2010	2010
6/30/2010	2010
9/30/2010	2010
12/31/2010	2010
3/31/2011	2011
6/30/2011	2011
9/30/2011	2011
12/31/2011	2011
3/31/2012	2012
6/30/2012	2012
9/30/2012	2012
12/31/2012	2012
3/31/2013	2013
6/30/2013	2013
9/30/2013	2013
12/31/2013	2013
3/31/2014	2014
6/30/2014	2014
9/30/2014	2014
12/31/2008	2008
3/31/2009	2009
6/30/2009	2009

09	CA	CA5000080
09	CA	CA5000080
09	CA	CA5000080
09	CA	CA5000080
09	CA	CA5000080
09	CA	CA5000080
09	CA	CA5000080
09	CA	CA5000080
09	CA	CA5000080
09	CA	CA5000080
09	CA	CA5000080
09	CA	CA5000080
09	CA	CA5000080
09	CA	CA5000080
09	CA	CA5000080
09	CA	CA5000080
09	CA	CA5000080
09	CA	CA5000080
09	CA	CA5000080
09	CA	CA5000080
09	CA	CA5000080
09	CA	CA5000080
09	CA	CA5000085
09	CA	CA5000085
09	CA	CA5000085
09	CA	CA5000085
09	CA	CA5000085
09	CA	CA5000085
09	CA	CA5000085
09	CA	CA5000085
09	CA	CA5000085
09	CA	CA5000085
09	CA	CA5000085
09	CA	CA5000085
09	CA	CA5000085
09	CA	CA5000085
09	CA	CA5000085
09	CA	CA5000085
09	CA	CA5000085
09	CA	CA5000085
09	CA	CA5000085
09	CA	CA5000085
09	CA	CA5000085
09	CA	CA5000085
09	CA	CA5000086
09	CA	CA5000086
09	CA	CA5000086
09	CA	CA5000086

COUNTRY WESTERN MOBILE HOME PARK	A	CWS
COUNTRY WESTERN MOBILE HOME PARK	A	CWS
COUNTRY WESTERN MOBILE HOME PARK	A	CWS
COUNTRY WESTERN MOBILE HOME PARK	A	CWS
COUNTRY WESTERN MOBILE HOME PARK	A	CWS
COUNTRY WESTERN MOBILE HOME PARK	A	CWS
COUNTRY WESTERN MOBILE HOME PARK	A	CWS
COUNTRY WESTERN MOBILE HOME PARK	A	CWS
COUNTRY WESTERN MOBILE HOME PARK	A	CWS
COUNTRY WESTERN MOBILE HOME PARK	A	CWS
COUNTRY WESTERN MOBILE HOME PARK	A	CWS
COUNTRY WESTERN MOBILE HOME PARK	A	CWS
COUNTRY WESTERN MOBILE HOME PARK	A	CWS
COUNTRY WESTERN MOBILE HOME PARK	A	CWS
COUNTRY WESTERN MOBILE HOME PARK	A	CWS
COUNTRY WESTERN MOBILE HOME PARK	A	CWS
COUNTRY WESTERN MOBILE HOME PARK	A	CWS
COUNTRY WESTERN MOBILE HOME PARK	A	CWS
COUNTRY WESTERN MOBILE HOME PARK	A	CWS
COUNTRY WESTERN MOBILE HOME PARK	A	CWS
COUNTRY WESTERN MOBILE HOME PARK	A	CWS
GREEN RUN MOBILE ESTATES	A	CWS
GREEN RUN MOBILE ESTATES	A	CWS
GREEN RUN MOBILE ESTATES	A	CWS
GREEN RUN MOBILE ESTATES	A	CWS
GREEN RUN MOBILE ESTATES	A	CWS
GREEN RUN MOBILE ESTATES	A	CWS
GREEN RUN MOBILE ESTATES	A	CWS
GREEN RUN MOBILE ESTATES	A	CWS
GREEN RUN MOBILE ESTATES	A	CWS
GREEN RUN MOBILE ESTATES	A	CWS
GREEN RUN MOBILE ESTATES	A	CWS
GREEN RUN MOBILE ESTATES	A	CWS
GREEN RUN MOBILE ESTATES	A	CWS
GREEN RUN MOBILE ESTATES	A	CWS
GREEN RUN MOBILE ESTATES	A	CWS
GREEN RUN MOBILE ESTATES	A	CWS
GREEN RUN MOBILE ESTATES	A	CWS
GREEN RUN MOBILE ESTATES	A	CWS
GREEN RUN MOBILE ESTATES	A	CWS
GREEN RUN MOBILE ESTATES	A	CWS
GREEN RUN MOBILE ESTATES	A	CWS
COUNTRYSIDE MOBILEHOME ESTATES - ADULT P	A	CWS
COUNTRYSIDE MOBILEHOME ESTATES - ADULT P	A	CWS
COUNTRYSIDE MOBILEHOME ESTATES - ADULT P	A	CWS
COUNTRYSIDE MOBILEHOME ESTATES - ADULT P	A	CWS

120	101-500	GW
120	101-500	GW
120	101-500	GW
120	101-500	GW
120	101-500	GW
120	101-500	GW
120	101-500	GW
120	101-500	GW
120	101-500	GW
120	101-500	GW
120	101-500	GW
120	101-500	GW
120	101-500	GW
120	101-500	GW
120	101-500	GW
120	101-500	GW
120	101-500	GW
120	101-500	GW
120	101-500	GW
120	101-500	GW
100	<=100	GW
100	<=100	GW
100	<=100	GW
100	<=100	GW
100	<=100	GW
100	<=100	GW
100	<=100	GW
100	<=100	GW
100	<=100	GW
100	<=100	GW
100	<=100	GW
100	<=100	GW
100	<=100	GW
100	<=100	GW
100	<=100	GW
100	<=100	GW
100	<=100	GW
100	<=100	GW
100	<=100	GW
100	<=100	GW
100	<=100	GW
100	<=100	GW
100	<=100	GW
60	<=100	GW
60	<=100	GW
60	<=100	GW
60	<=100	GW

P	7/1/2009	980005	0.025
P	10/1/2009	1080001	0.024
P	1/1/2010	1080002	0.023
P	4/1/2010	1080003	0.022
P	7/1/2010	1080004	0.023
P	10/1/2010	1180002	0.024
P	1/1/2011	1180003	0.024
P	4/1/2011	1180004	0.026
P	7/1/2011	1180005	0.024
P	10/1/2011	1280001	0.024
P	1/1/2012	1280002	0.024
P	4/1/2012	1280003	0.022
P	7/1/2012	1280004	0.022
P	10/1/2012	1380001	0.022
P	1/1/2013	1380002	0.022
P	4/1/2013	1380003	0.024
P	7/1/2013	1380005	0.024
P	10/1/2013	1480001	0.024
P	1/1/2014	1480002	0.024
P	4/1/2014	1480003	0.023
P	7/1/2014	1480005	0.022
P	10/1/2008	980001	0.015
P	1/1/2009	980002	0.015
P	4/1/2009	980003	0.015
P	7/1/2009	980004	0.014
P	10/1/2009	1080001	0.013
P	1/1/2010	1080002	0.013
P	4/1/2010	1080003	0.013
P	7/1/2010	1080004	0.016
P	10/1/2010	1180001	0.016
P	1/1/2011	1180002	0.017
P	4/1/2011	1180003	0.016
P	10/1/2011	1280001	0.015
P	1/1/2012	1280002	0.014
P	4/1/2012	1280003	0.016
P	7/1/2012	1280004	0.016
P	10/1/2012	1380001	0.016
P	1/1/2013	1380002	0.016
P	4/1/2013	1380003	0.016
P	7/1/2013	1380004	0.016
P	10/1/2013	1480001	0.016
P	1/31/2014	1480002	0.015
P	4/1/2014	1480003	0.015
P	10/1/2008	980001	0.011
P	1/1/2009	980002	0.011
P	4/1/2009	980003	0.011
P	7/1/2009	980004	0.013

9/30/2009	2009
12/31/2009	2009
3/31/2010	2010
6/30/2010	2010
9/30/2010	2010
12/31/2010	2010
3/31/2011	2011
6/30/2011	2011
9/30/2011	2011
12/31/2011	2011
3/31/2012	2012
6/30/2012	2012
9/30/2012	2012
12/31/2012	2012
3/31/2013	2013
6/30/2013	2013
9/30/2013	2013
12/31/2013	2013
3/31/2014	2014
6/30/2014	2014
9/30/2014	2014
12/31/2008	2008
3/31/2009	2009
6/30/2009	2009
9/30/2009	2009
12/31/2009	2009
3/31/2010	2010
6/30/2010	2010
9/30/2010	2010
12/31/2010	2010
3/31/2011	2011
6/30/2011	2011
12/31/2011	2011
3/31/2012	2012
6/30/2012	2012
9/30/2012	2012
12/31/2012	2012
3/31/2013	2013
6/30/2013	2013
9/30/2013	2013
12/31/2013	2013
3/31/2014	2014
6/30/2014	2014
12/31/2008	2008
3/31/2009	2009
6/30/2009	2009
9/30/2009	2009

09	CA	CA5000086
09	CA	CA5000086
09	CA	CA5000086
09	CA	CA5000086
09	CA	CA5000086
09	CA	CA5000086
09	CA	CA5000086
09	CA	CA5000086
09	CA	CA5000086
09	CA	CA5000086
09	CA	CA5000086
09	CA	CA5000086
09	CA	CA5000086
09	CA	CA5000086
09	CA	CA5000086
09	CA	CA5000086
09	CA	CA5000086
09	CA	CA5000086
09	CA	CA5000086
09	CA	CA5000086
09	CA	CA5000218
09	CA	CA5000218
09	CA	CA5000218
09	CA	CA5000218
09	CA	CA5000218
09	CA	CA5000218
09	CA	CA5000218
09	CA	CA5000218
09	CA	CA5000218
09	CA	CA5000218
09	CA	CA5000218
09	CA	CA5000218
09	CA	CA5000218
09	CA	CA5000218
09	CA	CA5000218
09	CA	CA5000218
09	CA	CA5000218
09	CA	CA5000218
09	CA	CA5000218
09	CA	CA5000218
09	CA	CA5000218
09	CA	CA5000218
09	CA	CA5000218
09	CA	CA5000218
09	CA	CA5000218
09	CA	CA5000273
09	CA	CA5000273
09	CA	CA5000273
09	CA	CA5000273

COUNTRYSIDE MOBILEHOME ESTATES - ADULT P	A	CWS
COUNTRYSIDE MOBILEHOME ESTATES - ADULT P	A	CWS
COUNTRYSIDE MOBILEHOME ESTATES - ADULT P	A	CWS
COUNTRYSIDE MOBILEHOME ESTATES - ADULT P	A	CWS
COUNTRYSIDE MOBILEHOME ESTATES - ADULT P	A	CWS
COUNTRYSIDE MOBILEHOME ESTATES - ADULT P	A	CWS
COUNTRYSIDE MOBILEHOME ESTATES - ADULT P	A	CWS
COUNTRYSIDE MOBILEHOME ESTATES - ADULT P	A	CWS
COUNTRYSIDE MOBILEHOME ESTATES - ADULT P	A	CWS
COUNTRYSIDE MOBILEHOME ESTATES - ADULT P	A	CWS
COUNTRYSIDE MOBILEHOME ESTATES - ADULT P	A	CWS
COUNTRYSIDE MOBILEHOME ESTATES - ADULT P	A	CWS
COUNTRYSIDE MOBILEHOME ESTATES - ADULT P	A	CWS
COUNTRYSIDE MOBILEHOME ESTATES - ADULT P	A	CWS
COUNTRYSIDE MOBILEHOME ESTATES - ADULT P	A	CWS
COUNTRYSIDE MOBILEHOME ESTATES - ADULT P	A	CWS
COUNTRYSIDE MOBILEHOME ESTATES - ADULT P	A	CWS
COUNTRYSIDE MOBILEHOME ESTATES - ADULT P	A	CWS
COUNTRYSIDE MOBILEHOME ESTATES - ADULT P	A	CWS
COUNTRYSIDE MOBILEHOME ESTATES - ADULT P	A	CWS
COUNTRY VILLA APTS	A	CWS
COUNTRY VILLA APTS	A	CWS
COUNTRY VILLA APTS	A	CWS
COUNTRY VILLA APTS	A	CWS
COUNTRY VILLA APTS	A	CWS
COUNTRY VILLA APTS	A	CWS
COUNTRY VILLA APTS	A	CWS
COUNTRY VILLA APTS	A	CWS
COUNTRY VILLA APTS	A	CWS
COUNTRY VILLA APTS	A	CWS
COUNTRY VILLA APTS	A	CWS
COUNTRY VILLA APTS	A	CWS
COUNTRY VILLA APTS	A	CWS
COUNTRY VILLA APTS	A	CWS
COUNTRY VILLA APTS	A	CWS
COUNTRY VILLA APTS	A	CWS
COUNTRY VILLA APTS	A	CWS
COUNTRY VILLA APTS	A	CWS
COUNTRY VILLA APTS	A	CWS
COUNTRY VILLA APTS	A	CWS
COUNTRY VILLA APTS	A	CWS
COUNTRY VILLA APTS	A	CWS
GRATTON SCHOOL	A	NTNCWS
GRATTON SCHOOL	A	NTNCWS
GRATTON SCHOOL	A	NTNCWS
GRATTON SCHOOL	A	NTNCWS

60	<=100	GW
60	<=100	GW
60	<=100	GW
60	<=100	GW
60	<=100	GW
60	<=100	GW
60	<=100	GW
60	<=100	GW
60	<=100	GW
60	<=100	GW
60	<=100	GW
60	<=100	GW
60	<=100	GW
60	<=100	GW
60	<=100	GW
60	<=100	GW
60	<=100	GW
60	<=100	GW
60	<=100	GW
30	<=100	GW
30	<=100	GW
30	<=100	GW
30	<=100	GW
30	<=100	GW
30	<=100	GW
30	<=100	GW
30	<=100	GW
30	<=100	GW
30	<=100	GW
30	<=100	GW
30	<=100	GW
30	<=100	GW
30	<=100	GW
30	<=100	GW
30	<=100	GW
30	<=100	GW
30	<=100	GW
30	<=100	GW
30	<=100	GW
30	<=100	GW
30	<=100	GW
110	101-500	GW
110	101-500	GW
110	101-500	GW
110	101-500	GW

P	10/1/2009	1080001	0.014
P	1/1/2010	1080002	0.014
P	4/1/2010	1080003	0.14
P	7/1/2010	1080004	0.014
P	10/1/2010	1180002	0.014
P	1/1/2011	1180003	0.01375
P	4/1/2011	1180004	0.014
P	7/1/2011	1180005	0.014
P	10/1/2011	1280001	0.014
P	1/1/2012	1280002	0.014
P	4/1/2012	1280003	0.012
P	7/1/2012	1280004	0.012
P	10/1/2012	1380001	0.012
P	1/1/2013	1380002	0.012
P	4/1/2013	1380003	0.012
P	7/1/2013	1380004	0.013
P	10/1/2013	1480001	0.012
P	1/1/2014	1480002	0.013
P	4/1/2014	1480003	0.012
P	7/1/2014	1480004	0.012
P	10/1/2008	980001	0.022
P	1/1/2009	980002	0.023
P	4/1/2009	980003	0.022
P	7/1/2009	980004	0.021
P	10/1/2009	1080001	0.014
P	1/1/2010	1080002	0.018
P	4/1/2010	1080003	0.18
P	7/1/2010	1080004	0.016
P	10/1/2010	1180001	0.018
P	1/1/2011	1180002	0.02
P	4/1/2011	1180003	0.02
P	7/1/2011	1180004	0.022
P	10/1/2011	1280001	0.023
P	1/1/2012	1280002	0.021
P	4/1/2012	1280003	0.019
P	7/1/2012	1280004	0.021
P	10/1/2012	1380001	0.022
P	1/1/2013	1380002	0.022
P	4/1/2013	1380003	0.024
P	7/1/2013	1380004	0.024
P	10/1/2013	1480001	0.024
P	1/1/2014	1480002	0.023
P	4/1/2014	1480003	0.021
L	10/1/2008	980001	0.013
L	1/1/2009	980003	0.014
L	4/1/2009	980004	0.014
L	7/1/2009	980005	0.014

12/31/2009	2009
3/31/2010	2010
6/30/2010	2010
9/30/2010	2010
12/31/2010	2010
3/31/2011	2011
6/30/2011	2011
9/30/2011	2011
12/31/2011	2011
3/31/2012	2012
6/30/2012	2012
9/30/2012	2012
12/31/2012	2012
3/31/2013	2013
6/30/2013	2013
9/30/2013	2013
12/31/2013	2013
3/31/2014	2014
6/30/2014	2014
9/30/2014	2014
12/31/2008	2008
3/31/2009	2009
6/30/2009	2009
9/30/2009	2009
12/31/2009	2009
3/31/2010	2010
6/30/2010	2010
9/30/2010	2010
12/31/2010	2010
3/31/2011	2011
6/30/2011	2011
9/30/2011	2011
12/31/2011	2011
3/31/2012	2012
6/30/2012	2012
9/30/2012	2012
12/31/2012	2012
3/31/2013	2013
6/30/2013	2013
9/30/2013	2013
12/31/2013	2013
3/31/2014	2014
6/30/2014	2014
12/31/2008	2008
3/31/2009	2009
6/30/2009	2009
9/30/2009	2009

09	CA	CA5000273
09	CA	CA5000273
09	CA	CA5000273
09	CA	CA5000273
09	CA	CA5000273
09	CA	CA5000273
09	CA	CA5000273
09	CA	CA5000273
09	CA	CA5000273
09	CA	CA5000273
09	CA	CA5000273
09	CA	CA5000273
09	CA	CA5000273
09	CA	CA5000273
09	CA	CA5000273
09	CA	CA5000273
09	CA	CA5000273
09	CA	CA5000273
09	CA	CA5000273
09	CA	CA5000273
09	CA	CA5000273
09	CA	CA5000273
09	CA	CA5000297
09	CA	CA5000297
09	CA	CA5000297
09	CA	CA5000297
09	CA	CA5000308
09	CA	CA5000308
09	CA	CA5000308
09	CA	CA5000308
09	CA	CA5000308
09	CA	CA5000308
09	CA	CA5000308
09	CA	CA5000308
09	CA	CA5000308
09	CA	CA5000308
09	CA	CA5000335
09	CA	CA5000335
09	CA	CA5000372
09	CA	CA5000389
09	CA	CA5000389
09	CA	CA5000389
09	CA	CA5000389
09	CA	CA5000389
09	CA	CA5000389
09	CA	CA5000389
09	CA	CA5000389
09	CA	CA5000389
09	CA	CA5000389

GRATTON SCHOOL	A	NTNCWS
GRATTON SCHOOL	A	NTNCWS
GRATTON SCHOOL	A	NTNCWS
GRATTON SCHOOL	A	NTNCWS
GRATTON SCHOOL	A	NTNCWS
GRATTON SCHOOL	A	NTNCWS
GRATTON SCHOOL	A	NTNCWS
GRATTON SCHOOL	A	NTNCWS
GRATTON SCHOOL	A	NTNCWS
GRATTON SCHOOL	A	NTNCWS
GRATTON SCHOOL	A	NTNCWS
GRATTON SCHOOL	A	NTNCWS
GRATTON SCHOOL	A	NTNCWS
GRATTON SCHOOL	A	NTNCWS
GRATTON SCHOOL	A	NTNCWS
GRATTON SCHOOL	A	NTNCWS
GRATTON SCHOOL	A	NTNCWS
GRATTON SCHOOL	A	NTNCWS
GRATTON SCHOOL	A	NTNCWS
GRATTON SCHOOL	A	NTNCWS
GRATTON SCHOOL	A	NTNCWS
BUEHNER HOUSES	A	CWS
BUEHNER HOUSES	A	CWS
BUEHNER HOUSES	A	CWS
BUEHNER HOUSES	A	CWS
B & H MANUFACTURING	A	NTNCWS
B & H MANUFACTURING	A	NTNCWS
B & H MANUFACTURING	A	NTNCWS
B & H MANUFACTURING	A	NTNCWS
B & H MANUFACTURING	A	NTNCWS
B & H MANUFACTURING	A	NTNCWS
B & H MANUFACTURING	A	NTNCWS
B & H MANUFACTURING	A	NTNCWS
B & H MANUFACTURING	A	NTNCWS
B & H MANUFACTURING	A	NTNCWS
BRETHREN HERITAGE SCHOOL, INC	A	NTNCWS
BRETHREN HERITAGE SCHOOL, INC	A	NTNCWS
STORER TRANSPORTATION	A	NTNCWS
MONTEREY PARK TRACT COMMUNITY SERVICE DI	A	CWS
MONTEREY PARK TRACT COMMUNITY SERVICE DI	A	CWS
MONTEREY PARK TRACT COMMUNITY SERVICE DI	A	CWS
MONTEREY PARK TRACT COMMUNITY SERVICE DI	A	CWS
MONTEREY PARK TRACT COMMUNITY SERVICE DI	A	CWS
MONTEREY PARK TRACT COMMUNITY SERVICE DI	A	CWS
MONTEREY PARK TRACT COMMUNITY SERVICE DI	A	CWS
MONTEREY PARK TRACT COMMUNITY SERVICE DI	A	CWS
MONTEREY PARK TRACT COMMUNITY SERVICE DI	A	CWS
MONTEREY PARK TRACT COMMUNITY SERVICE DI	A	CWS

110	101-500	GW
110	101-500	GW
110	101-500	GW
110	101-500	GW
110	101-500	GW
110	101-500	GW
110	101-500	GW
110	101-500	GW
110	101-500	GW
110	101-500	GW
110	101-500	GW
110	101-500	GW
110	101-500	GW
110	101-500	GW
110	101-500	GW
110	101-500	GW
110	101-500	GW
110	101-500	GW
110	101-500	GW
110	101-500	GW
25	<=100	GW
25	<=100	GW
25	<=100	GW
25	<=100	GW
90	<=100	GW
90	<=100	GW
90	<=100	GW
90	<=100	GW
90	<=100	GW
90	<=100	GW
90	<=100	GW
90	<=100	GW
90	<=100	GW
90	<=100	GW
90	<=100	GW
25	<=100	GW
25	<=100	GW
40	<=100	GW
186	101-500	GW
186	101-500	GW
186	101-500	GW
186	101-500	GW
186	101-500	GW
186	101-500	GW
186	101-500	GW
186	101-500	GW
186	101-500	GW
186	101-500	GW

L	10/1/2009	1080001	0.014
L	1/1/2010	1080002	0.014
L	4/1/2010	1080003	0.014
L	7/1/2010	1080004	0.014
L	10/1/2010	1180001	0.014
L	1/1/2011	1180002	0.014
L	4/1/2011	1180003	0.014
L	7/1/2011	1180004	0.013
L	10/1/2011	1280001	0.014
L	1/1/2012	1280002	0.014
L	4/1/2012	1280003	0.013
L	7/1/2012	1280004	0.014
L	10/1/2012	1380002	0.014
L	1/1/2013	1380003	0.014
L	4/1/2013	1380004	0.013
L	7/1/2013	1380005	0.013
L	10/1/2013	1480001	0.012
L	1/1/2014	1480002	0.013
L	4/1/2014	1480003	0.013
L	7/1/2014	1480007	0.013
P	1/1/2013	1380001	0.011
P	4/1/2013	1380002	0.011
P	7/1/2013	1380003	0.011
P	10/1/2013	1480001	0.011
P	10/1/2009	1080002	0.012
P	1/1/2010	1080003	0.012
P	4/1/2010	1080004	0.012
P	7/1/2010	1080001	12.7
P	10/1/2010	1180002	0.012
P	1/1/2011	1180003	0.012
P	4/1/2011	1180004	0.012
P	7/1/2011	1180005	0.012
P	10/1/2011	1280001	0.011
P	1/1/2012	1280002	0.011
P	10/1/2006	1080001	0.011
P	10/1/2008	980002	0.011
P	7/1/2010	1080001	0.0108
P	1/1/2009	980002	0.031
P	4/1/2009	980003	0.031
P	7/1/2009	980004	0.032
P	10/1/2009	1080004	0.032
P	1/1/2010	1080005	0.032
P	4/1/2010	1080003	34.75
P	7/1/2010	1080006	0.038
P	10/1/2010	1180002	0.038
P	1/1/2011	1180003	0.04
P	4/1/2011	1180004	0.038

12/31/2009	2009
3/31/2010	2010
6/30/2010	2010
9/30/2010	2010
12/31/2010	2010
3/31/2011	2011
6/30/2011	2011
9/30/2011	2011
12/31/2011	2011
3/31/2012	2012
6/30/2012	2012
9/30/2012	2012
12/31/2012	2012
3/31/2013	2013
6/30/2013	2013
9/30/2013	2013
12/31/2013	2013
3/31/2014	2014
6/30/2014	2014
9/30/2014	2014
3/31/2013	2013
6/30/2013	2013
9/30/2013	2013
12/31/2013	2013
12/31/2009	2009
3/31/2010	2010
6/30/2010	2010
9/30/2010	2010
12/31/2010	2010
3/31/2011	2011
6/30/2011	2011
9/30/2011	2011
12/31/2011	2011
3/31/2012	2012
9/30/2007	2007
12/31/2008	2008
9/30/2010	2010
3/31/2009	2009
6/30/2009	2009
9/30/2009	2009
12/31/2009	2009
3/31/2010	2010
6/30/2010	2010
9/30/2010	2010
12/31/2010	2010
3/31/2011	2011
6/30/2011	2011

09	CA	CA5000389
09	CA	CA5000389
09	CA	CA5000389
09	CA	CA5000389
09	CA	CA5000389
09	CA	CA5000389
09	CA	CA5000389
09	CA	CA5000389
09	CA	CA5000389
09	CA	CA5000389
09	CA	CA5000389
09	CA	CA5000389
09	CA	CA5000389
09	CA	CA5000465
09	CA	CA5000465
09	CA	CA5000465
09	CA	CA5000465
09	CA	CA5000465
09	CA	CA5000465
09	CA	CA5000465
09	CA	CA5000465
09	CA	CA5000465
09	CA	CA5000465
09	CA	CA5000465
09	CA	CA5000465
09	CA	CA5000465
09	CA	CA5000465
09	CA	CA5000465
09	CA	CA5000465
09	CA	CA5000465
09	CA	CA5000465
09	CA	CA5000465
09	CA	CA5000465
09	CA	CA5000465
09	CA	CA5000465
09	CA	CA5000465
09	CA	CA5000465
09	CA	CA5000465
09	CA	CA5000465
09	CA	CA5000465
09	CA	CA5000465
09	CA	CA5000465
09	CA	CA5000465
09	CA	CA5000465
09	CA	CA5000484
09	CA	CA5000484
09	CA	CA5000484
09	CA	CA5000484
09	CA	CA5000484
09	CA	CA5000484
09	CA	CA5000484
09	CA	CA5000484
09	CA	CA5000484
09	CA	CA5000484
09	CA	CA5000484
09	CA	CA5000484
09	CA	CA5000484

MONTEREY PARK TRACT COMMUNITY SERVICE DI	A	CWS
MONTEREY PARK TRACT COMMUNITY SERVICE DI	A	CWS
MONTEREY PARK TRACT COMMUNITY SERVICE DI	A	CWS
MONTEREY PARK TRACT COMMUNITY SERVICE DI	A	CWS
MONTEREY PARK TRACT COMMUNITY SERVICE DI	A	CWS
MONTEREY PARK TRACT COMMUNITY SERVICE DI	A	CWS
MONTEREY PARK TRACT COMMUNITY SERVICE DI	A	CWS
MONTEREY PARK TRACT COMMUNITY SERVICE DI	A	CWS
MONTEREY PARK TRACT COMMUNITY SERVICE DI	A	CWS
MONTEREY PARK TRACT COMMUNITY SERVICE DI	A	CWS
MONTEREY PARK TRACT COMMUNITY SERVICE DI	A	CWS
MONTEREY PARK TRACT COMMUNITY SERVICE DI	A	CWS
MONTEREY PARK TRACT COMMUNITY SERVICE DI	A	CWS
DUARTE NURSERY INC WATER SYSTEM	A	NTNCWS
DUARTE NURSERY INC WATER SYSTEM	A	NTNCWS
DUARTE NURSERY INC WATER SYSTEM	A	NTNCWS
DUARTE NURSERY INC WATER SYSTEM	A	NTNCWS
DUARTE NURSERY INC WATER SYSTEM	A	NTNCWS
DUARTE NURSERY INC WATER SYSTEM	A	NTNCWS
DUARTE NURSERY INC WATER SYSTEM	A	NTNCWS
DUARTE NURSERY INC WATER SYSTEM	A	NTNCWS
DUARTE NURSERY INC WATER SYSTEM	A	NTNCWS
DUARTE NURSERY INC WATER SYSTEM	A	NTNCWS
DUARTE NURSERY INC WATER SYSTEM	A	NTNCWS
DUARTE NURSERY INC WATER SYSTEM	A	NTNCWS
DUARTE NURSERY INC WATER SYSTEM	A	NTNCWS
DUARTE NURSERY INC WATER SYSTEM	A	NTNCWS
DUARTE NURSERY INC WATER SYSTEM	A	NTNCWS
DUARTE NURSERY INC WATER SYSTEM	A	NTNCWS
DUARTE NURSERY INC WATER SYSTEM	A	NTNCWS
DUARTE NURSERY INC WATER SYSTEM	A	NTNCWS
DUARTE NURSERY INC WATER SYSTEM	A	NTNCWS
DUARTE NURSERY INC WATER SYSTEM	A	NTNCWS
DUARTE NURSERY INC WATER SYSTEM	A	NTNCWS
UNITED PALLET SERVICES INC WATER SYSTEM	A	NTNCWS
UNITED PALLET SERVICES INC WATER SYSTEM	A	NTNCWS
UNITED PALLET SERVICES INC WATER SYSTEM	A	NTNCWS
UNITED PALLET SERVICES INC WATER SYSTEM	A	NTNCWS
UNITED PALLET SERVICES INC WATER SYSTEM	A	NTNCWS
UNITED PALLET SERVICES INC WATER SYSTEM	A	NTNCWS
UNITED PALLET SERVICES INC WATER SYSTEM	A	NTNCWS
UNITED PALLET SERVICES INC WATER SYSTEM	A	NTNCWS
UNITED PALLET SERVICES INC WATER SYSTEM	A	NTNCWS
UNITED PALLET SERVICES INC WATER SYSTEM	A	NTNCWS
UNITED PALLET SERVICES INC WATER SYSTEM	A	NTNCWS
UNITED PALLET SERVICES INC WATER SYSTEM	A	NTNCWS

186	101-500	GW
186	101-500	GW
186	101-500	GW
186	101-500	GW
186	101-500	GW
186	101-500	GW
186	101-500	GW
186	101-500	GW
186	101-500	GW
186	101-500	GW
186	101-500	GW
186	101-500	GW
186	101-500	GW
75	<=100	GW
75	<=100	GW
75	<=100	GW
75	<=100	GW
75	<=100	GW
75	<=100	GW
75	<=100	GW
75	<=100	GW
75	<=100	GW
75	<=100	GW
75	<=100	GW
75	<=100	GW
75	<=100	GW
75	<=100	GW
75	<=100	GW
75	<=100	GW
75	<=100	GW
75	<=100	GW
75	<=100	GW
75	<=100	GW
75	<=100	GW
75	<=100	GW
45	<=100	GW
45	<=100	GW
45	<=100	GW
45	<=100	GW
45	<=100	GW
45	<=100	GW
45	<=100	GW
45	<=100	GW
45	<=100	GW
45	<=100	GW
45	<=100	GW
45	<=100	GW
45	<=100	GW

P	7/1/2011	1180008	0.036
P	10/1/2011	1280001	0.038
P	1/1/2012	1280002	0.035
P	4/1/2012	1280003	0.036
P	7/1/2012	1280004	0.036
P	10/1/2012	1380004	0.035
P	1/1/2013	1380002	0.036
P	4/1/2013	1380005	0.037
P	7/1/2013	1380008	0.036
P	10/1/2013	1480002	0.035
P	1/1/2014	1480003	0.013
P	4/1/2014	1480008	0.033
P	7/1/2014	1480011	0.033
P	10/1/2008	980001	0.014
P	1/1/2009	980002	0.014
P	4/1/2009	980004	0.017
P	7/1/2009	980005	0.017
P	10/1/2009	1080004	0.018
P	1/1/2010	1080006	0.018
P	4/1/2010	1080008	0.18
P	7/1/2010	1080009	0.018
P	10/1/2010	1180002	0.019
P	1/1/2011	1180004	0.019
P	4/1/2011	1180006	0.02
P	7/1/2011	1180007	0.019
P	10/1/2011	1280001	0.017
P	1/1/2012	1280002	0.017
P	4/1/2012	1280004	0.016
P	7/1/2012	1280005	0.017
P	10/1/2012	1380001	0.018
P	1/1/2013	1380002	0.017
P	4/1/2013	1380003	0.018
P	7/1/2013	1380004	0.017
P	10/1/2013	1480001	0.018
P	1/1/2014	1480002	0.013
P	10/1/2008	980001	0.017
P	1/1/2009	980002	0.016
P	4/1/2009	980003	0.016
P	7/1/2009	980004	0.015
P	10/1/2009	1080001	0.014
P	1/1/2010	1080002	0.015
P	4/1/2010	1080003	0.014
P	7/1/2010	1080004	0.015
P	10/1/2010	1180001	0.014
P	1/1/2011	1180002	0.014
P	4/1/2011	1180003	0.014
P	7/1/2011	1180004	0.015

9/30/2011	2011
12/31/2011	2011
3/31/2012	2012
6/30/2012	2012
9/30/2012	2012
12/31/2012	2012
3/31/2013	2013
6/30/2013	2013
9/30/2013	2013
12/31/2013	2013
3/31/2014	2014
6/30/2014	2014
9/30/2014	2014
12/31/2008	2008
3/31/2009	2009
6/30/2009	2009
9/30/2009	2009
12/31/2009	2009
3/31/2010	2010
6/30/2010	2010
9/30/2010	2010
12/31/2010	2010
3/31/2011	2011
6/30/2011	2011
9/30/2011	2011
12/31/2011	2011
3/31/2012	2012
6/30/2012	2012
9/30/2012	2012
12/31/2012	2012
3/31/2013	2013
6/30/2013	2013
9/30/2013	2013
12/31/2013	2013
3/31/2014	2014
12/31/2008	2008
3/31/2009	2009
6/30/2009	2009
9/30/2009	2009
12/31/2009	2009
3/31/2010	2010
6/30/2010	2010
9/30/2010	2010
12/31/2010	2010
3/31/2011	2011
6/30/2011	2011
9/30/2011	2011

09	CA	CA5000484
09	CA	CA5000484
09	CA	CA5000484
09	CA	CA5000484
09	CA	CA5000484
09	CA	CA5000484
09	CA	CA5000484
09	CA	CA5000484
09	CA	CA5000484
09	CA	CA5000484
09	CA	CA5000484
09	CA	CA5000484
09	CA	CA5010008
09	CA	CA5010008
09	CA	CA5010008
09	CA	CA5010008
09	CA	CA5010008
09	CA	CA5010008
09	CA	CA5010008
09	CA	CA5010008
09	CA	CA5010008
09	CA	CA5010008
09	CA	CA5010008
09	CA	CA5010008
09	CA	CA5010008
09	CA	CA5010008
09	CA	CA5010008
09	CA	CA5010008
09	CA	CA5010008
09	CA	CA5010008
09	CA	CA5010008
09	CA	CA5010008
09	CA	CA5010008
09	CA	CA5010008
09	CA	CA5010008
09	CA	CA5010008
09	CA	CA5010008
09	CA	CA5010008
09	CA	CA5010009
09	CA	CA5010009
09	CA	CA5010009
09	CA	CA5010009
09	CA	CA5010009
09	CA	CA5010009
09	CA	CA5010009
09	CA	CA5010009
09	CA	CA5010009
09	CA	CA5010009

UNITED PALLET SERVICES INC WATER SYSTEM	A	NTNCWS
UNITED PALLET SERVICES INC WATER SYSTEM	A	NTNCWS
UNITED PALLET SERVICES INC WATER SYSTEM	A	NTNCWS
UNITED PALLET SERVICES INC WATER SYSTEM	A	NTNCWS
UNITED PALLET SERVICES INC WATER SYSTEM	A	NTNCWS
UNITED PALLET SERVICES INC WATER SYSTEM	A	NTNCWS
UNITED PALLET SERVICES INC WATER SYSTEM	A	NTNCWS
UNITED PALLET SERVICES INC WATER SYSTEM	A	NTNCWS
UNITED PALLET SERVICES INC WATER SYSTEM	A	NTNCWS
UNITED PALLET SERVICES INC WATER SYSTEM	A	NTNCWS
UNITED PALLET SERVICES INC WATER SYSTEM	A	NTNCWS
UNITED PALLET SERVICES INC WATER SYSTEM	A	NTNCWS
HUGHSON, CITY OF	A	CWS
HUGHSON, CITY OF	A	CWS
HUGHSON, CITY OF	A	CWS
HUGHSON, CITY OF	A	CWS
HUGHSON, CITY OF	A	CWS
HUGHSON, CITY OF	A	CWS
HUGHSON, CITY OF	A	CWS
HUGHSON, CITY OF	A	CWS
HUGHSON, CITY OF	A	CWS
HUGHSON, CITY OF	A	CWS
HUGHSON, CITY OF	A	CWS
HUGHSON, CITY OF	A	CWS
HUGHSON, CITY OF	A	CWS
HUGHSON, CITY OF	A	CWS
HUGHSON, CITY OF	A	CWS
HUGHSON, CITY OF	A	CWS
HUGHSON, CITY OF	A	CWS
HUGHSON, CITY OF	A	CWS
HUGHSON, CITY OF	A	CWS
HUGHSON, CITY OF	A	CWS
HUGHSON, CITY OF	A	CWS
HUGHSON, CITY OF	A	CWS
HUGHSON, CITY OF	A	CWS
KEYES COMMUNITY SERVICES DIST.	A	CWS
KEYES COMMUNITY SERVICES DIST.	A	CWS
KEYES COMMUNITY SERVICES DIST.	A	CWS
KEYES COMMUNITY SERVICES DIST.	A	CWS
KEYES COMMUNITY SERVICES DIST.	A	CWS
KEYES COMMUNITY SERVICES DIST.	A	CWS
KEYES COMMUNITY SERVICES DIST.	A	CWS
KEYES COMMUNITY SERVICES DIST.	A	CWS
KEYES COMMUNITY SERVICES DIST.	A	CWS
KEYES COMMUNITY SERVICES DIST.	A	CWS

45	<=100	GW
45	<=100	GW
45	<=100	GW
45	<=100	GW
45	<=100	GW
45	<=100	GW
45	<=100	GW
45	<=100	GW
45	<=100	GW
45	<=100	GW
45	<=100	GW
45	<=100	GW
6082	3,301-10,000	GW
6082	3,301-10,000	GW
6082	3,301-10,000	GW
6082	3,301-10,000	GW
6082	3,301-10,000	GW
6082	3,301-10,000	GW
6082	3,301-10,000	GW
6082	3,301-10,000	GW
6082	3,301-10,000	GW
6082	3,301-10,000	GW
6082	3,301-10,000	GW
6082	3,301-10,000	GW
6082	3,301-10,000	GW
6082	3,301-10,000	GW
6082	3,301-10,000	GW
6082	3,301-10,000	GW
6082	3,301-10,000	GW
6082	3,301-10,000	GW
6082	3,301-10,000	GW
6082	3,301-10,000	GW
6082	3,301-10,000	GW
6082	3,301-10,000	GW
6082	3,301-10,000	GW
6082	3,301-10,000	GW
4891	3,301-10,000	GW
4891	3,301-10,000	GW
4891	3,301-10,000	GW
4891	3,301-10,000	GW
4891	3,301-10,000	GW
4891	3,301-10,000	GW
4891	3,301-10,000	GW
4891	3,301-10,000	GW
4891	3,301-10,000	GW
4891	3,301-10,000	GW

P	10/1/2011	1280001	0.016
P	1/1/2012	1280002	0.015
P	4/1/2012	1280003	0.015
P	7/1/2012	1280004	0.014
P	10/1/2012	1380001	0.013
P	1/1/2013	1380002	0.013
P	4/1/2013	1380003	0.013
P	7/1/2013	1380004	0.013
P	10/1/2013	1480001	0.012
P	1/1/2014	1480002	0.013
P	4/1/2014	1480003	0.013
P	7/1/2014	1480004	0.014
L	10/1/2006	610006	0.017
L	10/1/2008	910007	0.017
L	1/1/2009	999002	0.0117
L	4/1/2009	910008	0.0145
L	7/1/2009	910009	0.0108
L	10/1/2009	1010010	0.016
L	1/1/2010	1010011	0.01283
L	4/1/2010	1010012	0.014
L	7/1/2010	1010013	0.013
L	10/1/2010	1110014	0.016
L	1/1/2011	1110015	0.011
L	4/1/2011	1110018	0.011
L	7/1/2011	1110017	0.012
L	10/1/2011	1210020	0.014
L	1/1/2012	9810006	0.012
L	4/1/2012	9810007	0.013
L	7/1/2012	9810008	0.011
L	10/1/2012	9810009	0.012
L	1/1/2013	9810002	0.012
L	4/1/2013	9810003	0.0138
L	7/1/2013	9810004	0.0135
L	10/1/2013	9810005	0.0122
L	1/1/2014	9810010	0.011
L	4/1/2014	9810011	0.011
L	7/1/2014	9810012	0.012
L	7/1/2006	610007	0.016
L	10/1/2006	710008	0.014
L	1/1/2007	710009	0.015
L	4/1/2007	710010	0.014
L	7/1/2007	710011	0.015
L	10/1/2007	810012	0.015
L	1/1/2008	810013	0.014
L	4/1/2008	810014	0.014
L	7/1/2008	810015	0.016
L	10/1/2008	910016	0.014

12/31/2011	2011
3/31/2012	2012
6/30/2012	2012
9/30/2012	2012
12/31/2012	2012
3/31/2013	2013
6/30/2013	2013
9/30/2013	2013
12/31/2013	2013
3/31/2014	2014
6/30/2014	2014
9/30/2014	2014
12/31/2006	2006
12/31/2008	2008
3/31/2009	2009
6/30/2009	2009
9/30/2009	2009
12/31/2009	2009
3/31/2010	2010
6/30/2010	2010
9/30/2010	2010
12/31/2010	2010
3/31/2011	2011
6/30/2011	2011
9/30/2011	2011
12/31/2011	2011
3/31/2012	2012
6/30/2012	2012
9/30/2012	2012
12/31/2012	2012
3/31/2013	2013
6/30/2013	2013
9/30/2013	2013
12/31/2013	2013
3/31/2014	2014
6/30/2014	2014
9/30/2014	2014
9/30/2006	2006
12/31/2006	2006
3/31/2007	2007
6/30/2007	2007
9/30/2007	2007
12/31/2007	2007
3/31/2008	2008
6/30/2008	2008
9/30/2008	2008
12/31/2008	2008

09	CA	CA5010009
09	CA	CA5010009
09	CA	CA5010009
09	CA	CA5010009
09	CA	CA5010009
09	CA	CA5010009
09	CA	CA5010009
09	CA	CA5010009
09	CA	CA5010009
09	CA	CA5010009
09	CA	CA5010009
09	CA	CA5010009
09	CA	CA5010009
09	CA	CA5010009
09	CA	CA5010009
09	CA	CA5010009
09	CA	CA5010009
09	CA	CA5010009
09	CA	CA5010009
09	CA	CA5010009
09	CA	CA5010009
09	CA	CA5010009
09	CA	CA5010009
09	CA	CA5010009
09	CA	CA5010009
09	CA	CA5010009
09	CA	CA5010019
09	CA	CA5010019
09	CA	CA5100107
09	CA	CA5100107
09	CA	CA5100107
09	CA	CA5100107
09	CA	CA5100107
09	CA	CA5100107
09	CA	CA5100107
09	CA	CA5100107
09	CA	CA5100107
09	CA	CA5100107
09	CA	CA5100107
09	CA	CA5100107
09	CA	CA5100107
09	CA	CA5100107
09	CA	CA5100107
09	CA	CA5100107
09	CA	CA5100107
09	CA	CA5100107
09	CA	CA5100107
09	CA	CA5100107
09	CA	CA5100107
09	CA	CA5100107
09	CA	CA5100107

KEYES COMMUNITY SERVICES DIST.	A	CWS
KEYES COMMUNITY SERVICES DIST.	A	CWS
KEYES COMMUNITY SERVICES DIST.	A	CWS
KEYES COMMUNITY SERVICES DIST.	A	CWS
KEYES COMMUNITY SERVICES DIST.	A	CWS
KEYES COMMUNITY SERVICES DIST.	A	CWS
KEYES COMMUNITY SERVICES DIST.	A	CWS
KEYES COMMUNITY SERVICES DIST.	A	CWS
KEYES COMMUNITY SERVICES DIST.	A	CWS
KEYES COMMUNITY SERVICES DIST.	A	CWS
KEYES COMMUNITY SERVICES DIST.	A	CWS
KEYES COMMUNITY SERVICES DIST.	A	CWS
KEYES COMMUNITY SERVICES DIST.	A	CWS
KEYES COMMUNITY SERVICES DIST.	A	CWS
KEYES COMMUNITY SERVICES DIST.	A	CWS
KEYES COMMUNITY SERVICES DIST.	A	CWS
KEYES COMMUNITY SERVICES DIST.	A	CWS
KEYES COMMUNITY SERVICES DIST.	A	CWS
KEYES COMMUNITY SERVICES DIST.	A	CWS
KEYES COMMUNITY SERVICES DIST.	A	CWS
KEYES COMMUNITY SERVICES DIST.	A	CWS
KEYES COMMUNITY SERVICES DIST.	A	CWS
TURLOCK, CITY OF	A	CWS
TURLOCK, CITY OF	A	CWS
SUTTER CO. WWD#1 (ROBBINS)	A	CWS
SUTTER CO. WWD#1 (ROBBINS)	A	CWS
SUTTER CO. WWD#1 (ROBBINS)	A	CWS
SUTTER CO. WWD#1 (ROBBINS)	A	CWS
SUTTER CO. WWD#1 (ROBBINS)	A	CWS
SUTTER CO. WWD#1 (ROBBINS)	A	CWS
SUTTER CO. WWD#1 (ROBBINS)	A	CWS
SUTTER CO. WWD#1 (ROBBINS)	A	CWS
SUTTER CO. WWD#1 (ROBBINS)	A	CWS
SUTTER CO. WWD#1 (ROBBINS)	A	CWS
SUTTER CO. WWD#1 (ROBBINS)	A	CWS
SUTTER CO. WWD#1 (ROBBINS)	A	CWS
SUTTER CO. WWD#1 (ROBBINS)	A	CWS
SUTTER CO. WWD#1 (ROBBINS)	A	CWS
SUTTER CO. WWD#1 (ROBBINS)	A	CWS
SUTTER CO. WWD#1 (ROBBINS)	A	CWS
SUTTER CO. WWD#1 (ROBBINS)	A	CWS
SUTTER CO. WWD#1 (ROBBINS)	A	CWS
SUTTER CO. WWD#1 (ROBBINS)	A	CWS
SUTTER CO. WWD#1 (ROBBINS)	A	CWS

4891	3,301-10,000	GW
4891	3,301-10,000	GW
4891	3,301-10,000	GW
4891	3,301-10,000	GW
4891	3,301-10,000	GW
4891	3,301-10,000	GW
4891	3,301-10,000	GW
4891	3,301-10,000	GW
4891	3,301-10,000	GW
4891	3,301-10,000	GW
4891	3,301-10,000	GW
4891	3,301-10,000	GW
4891	3,301-10,000	GW
4891	3,301-10,000	GW
4891	3,301-10,000	GW
4891	3,301-10,000	GW
4891	3,301-10,000	GW
4891	3,301-10,000	GW
4891	3,301-10,000	GW
4891	3,301-10,000	GW
4891	3,301-10,000	GW
4891	3,301-10,000	GW
4891	3,301-10,000	GW
64215	50,001-100,000	GW
64215	50,001-100,000	GW
350	101-500	GW
350	101-500	GW
350	101-500	GW
350	101-500	GW
350	101-500	GW
350	101-500	GW
350	101-500	GW
350	101-500	GW
350	101-500	GW
350	101-500	GW
350	101-500	GW
350	101-500	GW
350	101-500	GW
350	101-500	GW
350	101-500	GW
350	101-500	GW
350	101-500	GW
350	101-500	GW
350	101-500	GW
350	101-500	GW
350	101-500	GW
350	101-500	GW

L	1/1/2009	910017	0.0143
L	4/1/2009	910018	0.0148
L	7/1/2009	910019	0.0138
L	10/1/2009	1010020	0.0133
L	1/1/2010	1010021	0.0133
L	4/1/2010	1010022	0.014
L	7/1/2010	1010023	0.0148
L	10/1/2010	1110024	0.0148
L	1/1/2011	1110025	0.015
L	4/1/2011	1110026	0.0153
L	7/1/2011	1110027	0.0153
L	10/1/2011	1210028	0.0145
L	1/1/2012	1210029	0.0135
L	4/1/2012	1210030	0.0123
L	7/1/2012	1210031	0.0128
L	10/1/2012	9610006	0.0135
L	1/1/2013	9610007	0.0139
L	4/1/2013	9610008	0.01465
L	7/1/2013	9610009	0.0144
L	10/1/2013	9610010	0.0145
L	1/1/2014	9610011	0.0135
L	4/1/2014	9610012	0.015
L	7/1/2014	9610013	0.015
L	1/1/2011	1110008	0.011
L	4/1/2011	1110009	0.0111
L	7/1/2006	621004	0.014
L	10/1/2006	721005	0.0195
L	1/1/2007	721006	0.0195
L	4/1/2007	621007	0.0193
L	7/1/2007	721008	0.02
L	10/1/2007	721009	0.02
L	1/1/2008	721010	0.02
L	4/1/2008	821011	0.02
L	7/1/2008	821012	0.0189
L	10/1/2008	921013	0.0181
L	1/1/2009	999002	0.0175
L	4/1/2009	921014	0.0165
L	7/1/2009	921015	0.0168
L	10/1/2009	1021016	0.0163
L	1/1/2010	1021017	0.017
L	4/1/2010	1021018	0.0178
L	7/1/2010	1021019	0.0168
L	10/1/2010	1121020	0.0175
L	1/1/2011	1121021	0.0175
L	4/1/2011	1121022	0.0165
L	7/1/2011	1121023	0.018
L	10/1/2011	1221024	0.0183

3/31/2009	2009
6/30/2009	2009
9/30/2009	2009
12/31/2009	2009
3/31/2010	2010
6/30/2010	2010
9/30/2010	2010
12/31/2010	2010
3/31/2011	2011
6/30/2011	2011
9/30/2011	2011
12/31/2011	2011
3/31/2012	2012
6/30/2012	2012
9/30/2012	2012
12/31/2012	2012
3/31/2013	2013
6/30/2013	2013
9/30/2013	2013
12/31/2013	2013
3/31/2014	2014
6/30/2014	2014
9/30/2014	2014
3/31/2011	2011
6/30/2011	2011
9/30/2006	2006
12/31/2006	2006
3/31/2007	2007
6/30/2007	2007
9/30/2007	2007
12/31/2007	2007
3/31/2008	2008
6/30/2008	2008
9/30/2008	2008
12/31/2008	2008
3/31/2009	2009
6/30/2009	2009
9/30/2009	2009
12/31/2009	2009
3/31/2010	2010
6/30/2010	2010
9/30/2010	2010
12/31/2010	2010
3/31/2011	2011
6/30/2011	2011
9/30/2011	2011
12/31/2011	2011

09	CA	CA5100107
09	CA	CA5100107
09	CA	CA5100107
09	CA	CA5100107
09	CA	CA5100107
09	CA	CA5100107
09	CA	CA5100107
09	CA	CA5100109
09	CA	CA5100109
09	CA	CA5100109
09	CA	CA5100109
09	CA	CA5100109
09	CA	CA5100109
09	CA	CA5100109
09	CA	CA5100109
09	CA	CA5100109
09	CA	CA5100109
09	CA	CA5100109
09	CA	CA5100109
09	CA	CA5100109
09	CA	CA5100109
09	CA	CA5100109
09	CA	CA5100109
09	CA	CA5100109
09	CA	CA5100109
09	CA	CA5100109
09	CA	CA5100109
09	CA	CA5100109
09	CA	CA5100109
09	CA	CA5100109
09	CA	CA5100109
09	CA	CA5100109
09	CA	CA5100109
09	CA	CA5100109
09	CA	CA5100109
09	CA	CA5100109
09	CA	CA5100109
09	CA	CA5100109
09	CA	CA5100109
09	CA	CA5100109
09	CA	CA5100109
09	CA	CA5100109
09	CA	CA5100145
09	CA	CA5100145
09	CA	CA5100145
09	CA	CA5100145
09	CA	CA5100145
09	CA	CA5100145
09	CA	CA5100145
09	CA	CA5100145
09	CA	CA5100145

SUTTER CO. WWD#1 (ROBBINS)	A	CWS
SUTTER CO. WWD#1 (ROBBINS)	A	CWS
SUTTER CO. WWD#1 (ROBBINS)	A	CWS
SUTTER CO. WWD#1 (ROBBINS)	A	CWS
SUTTER CO. WWD#1 (ROBBINS)	A	CWS
SUTTER CO. WWD#1 (ROBBINS)	A	CWS
SUTTER CO. WWD#1 (ROBBINS)	A	CWS
WILDEWOOD MUTUAL WATER CO., INC.	A	CWS
WILDEWOOD MUTUAL WATER CO., INC.	A	CWS
WILDEWOOD MUTUAL WATER CO., INC.	A	CWS
WILDEWOOD MUTUAL WATER CO., INC.	A	CWS
WILDEWOOD MUTUAL WATER CO., INC.	A	CWS
WILDEWOOD MUTUAL WATER CO., INC.	A	CWS
WILDEWOOD MUTUAL WATER CO., INC.	A	CWS
WILDEWOOD MUTUAL WATER CO., INC.	A	CWS
WILDEWOOD MUTUAL WATER CO., INC.	A	CWS
WILDEWOOD MUTUAL WATER CO., INC.	A	CWS
WILDEWOOD MUTUAL WATER CO., INC.	A	CWS
WILDEWOOD MUTUAL WATER CO., INC.	A	CWS
WILDEWOOD MUTUAL WATER CO., INC.	A	CWS
WILDEWOOD MUTUAL WATER CO., INC.	A	CWS
WILDEWOOD MUTUAL WATER CO., INC.	A	CWS
WILDEWOOD MUTUAL WATER CO., INC.	A	CWS
WILDEWOOD MUTUAL WATER CO., INC.	A	CWS
WILDEWOOD MUTUAL WATER CO., INC.	A	CWS
WILDEWOOD MUTUAL WATER CO., INC.	A	CWS
WILDEWOOD MUTUAL WATER CO., INC.	A	CWS
WILDEWOOD MUTUAL WATER CO., INC.	A	CWS
WILDEWOOD MUTUAL WATER CO., INC.	A	CWS
WILDEWOOD MUTUAL WATER CO., INC.	A	CWS
WILDEWOOD MUTUAL WATER CO., INC.	A	CWS
WILDEWOOD MUTUAL WATER CO., INC.	A	CWS
WILDEWOOD MUTUAL WATER CO., INC.	A	CWS
WILDEWOOD MUTUAL WATER CO., INC.	A	CWS
WILDEWOOD MUTUAL WATER CO., INC.	A	CWS
WINSHIP ELEMENTARY SCHOOL	A	NTNCWS
WINSHIP ELEMENTARY SCHOOL	A	NTNCWS
WINSHIP ELEMENTARY SCHOOL	A	NTNCWS
WINSHIP ELEMENTARY SCHOOL	A	NTNCWS
WINSHIP ELEMENTARY SCHOOL	A	NTNCWS
WINSHIP ELEMENTARY SCHOOL	A	NTNCWS
WINSHIP ELEMENTARY SCHOOL	A	NTNCWS
WINSHIP ELEMENTARY SCHOOL	A	NTNCWS
WINSHIP ELEMENTARY SCHOOL	A	NTNCWS

350	101-500	GW
350	101-500	GW
350	101-500	GW
350	101-500	GW
350	101-500	GW
350	101-500	GW
350	101-500	GW
255	101-500	GW
255	101-500	GW
255	101-500	GW
255	101-500	GW
255	101-500	GW
255	101-500	GW
255	101-500	GW
255	101-500	GW
255	101-500	GW
255	101-500	GW
255	101-500	GW
255	101-500	GW
255	101-500	GW
255	101-500	GW
255	101-500	GW
255	101-500	GW
255	101-500	GW
255	101-500	GW
255	101-500	GW
255	101-500	GW
255	101-500	GW
255	101-500	GW
255	101-500	GW
255	101-500	GW
255	101-500	GW
255	101-500	GW
255	101-500	GW
255	101-500	GW
255	101-500	GW
255	101-500	GW
255	101-500	GW
38	<=100	GW
38	<=100	GW
38	<=100	GW
38	<=100	GW
38	<=100	GW
38	<=100	GW
38	<=100	GW
38	<=100	GW
38	<=100	GW

L	1/1/2012	1221025		0.0178
L	4/1/2012	1221026		0.0178
L	7/1/2012	1221027		0.0178
L	7/1/2013	9921003		17
L	10/1/2013	9921004		18.3
L	1/1/2014	9921005		18.6
L	4/1/2014	9921006		17.5
P	10/1/2006	621009		0.0135
P	1/1/2007	621010		0.017
P	4/1/2007	621011		0.021
P	7/1/2007	721012		0.021
P	10/1/2007	621013		0.022
P	1/1/2008	721014		0.022
P	4/1/2008	721015		0.0219
P	7/1/2008	821016		0.0219
P	10/1/2008	921017		0.0305
P	1/1/2009	999002		0.03
P	4/1/2009	921018		0.03
P	7/1/2009	921019		0.0288
P	10/1/2009	1021020		0.0283
P	1/1/2010	1021021		0.28
P	4/1/2010	1021022		0.027
P	7/1/2010	1021023		0.0263
P	10/1/2010	1121024		0.026
P	1/1/2011	1121026		0.0258
P	4/1/2011	1121027		0.0238
P	7/1/2011	1121028		0.0253
P	10/1/2011	1221029		0.0258
P	1/1/2012	1221030		0.025
P	4/1/2012	1221031		0.0283
P	10/1/2012	9621003		0.031
P	1/1/2013	9621004		0.0293
P	4/1/2013	9621005		0.029
P	7/1/2013	9621006		0.0283
P	10/1/2013	9621007	16187	26
P	1/1/2014	9621008		28.3
P	4/1/2014	9621009		29.5
P	7/1/2014	9621010		29
L	7/1/2006	721008		0.017
L	10/1/2007	721009		0.017
L	1/1/2008	721010		0.017
L	4/1/2008	821011		0.017
L	7/1/2008	821012		0.018
L	10/1/2008	921013		0.019
L	1/1/2009	999002		0.02
L	4/1/2009	921014		0.02
L	7/1/2009	921015		0.019

3/31/2012	2012
6/30/2012	2012
9/30/2012	2012
9/30/2013	2013
12/31/2013	2013
3/31/2014	2014
6/30/2014	2014
12/31/2006	2006
3/31/2007	2007
6/30/2007	2007
9/30/2007	2007
12/31/2007	2007
3/31/2008	2008
6/30/2008	2008
9/30/2008	2008
12/31/2008	2008
3/31/2009	2009
6/30/2009	2009
9/30/2009	2009
12/31/2009	2009
3/31/2010	2010
6/30/2010	2010
9/30/2010	2010
12/31/2010	2010
3/31/2011	2011
6/30/2011	2011
9/30/2011	2011
12/31/2011	2011
3/31/2012	2012
6/30/2012	2012
12/31/2012	2012
3/31/2013	2013
6/30/2013	2013
9/30/2013	2013
12/31/2013	2013
3/31/2014	2014
6/30/2014	2014
9/30/2014	2014
9/30/2006	2006
12/31/2007	2007
3/31/2008	2008
6/30/2008	2008
9/30/2008	2008
12/31/2008	2008
3/31/2009	2009
6/30/2009	2009
9/30/2009	2009

09	CA	CA5100145
09	CA	CA5100145
09	CA	CA5100149
09	CA	CA5100149
09	CA	CA5100149
09	CA	CA5100149
09	CA	CA5100149
09	CA	CA5100149
09	CA	CA5100149
09	CA	CA5100149
09	CA	CA5100149
09	CA	CA5100149
09	CA	CA5100149
09	CA	CA5100149
09	CA	CA5100149
09	CA	CA5100149
09	CA	CA5100149
09	CA	CA5100149
09	CA	CA5100149
09	CA	CA5100149
09	CA	CA5100149
09	CA	CA5100149
09	CA	CA5100149
09	CA	CA5100149
09	CA	CA5100149
09	CA	CA5100149
09	CA	CA5100149
09	CA	CA5100149
09	CA	CA5100149
09	CA	CA5100149
09	CA	CA5100149
09	CA	CA5100149
09	CA	CA5100153
09	CA	CA5100153
09	CA	CA5100153
09	CA	CA5100153
09	CA	CA5100153
09	CA	CA5100153
09	CA	CA5100153
09	CA	CA5100153
09	CA	CA5100153
09	CA	CA5100153
09	CA	CA5100153
09	CA	CA5100153
09	CA	CA5100153
09	CA	CA5100153
09	CA	CA5100153
09	CA	CA5100153
09	CA	CA5100153
09	CA	CA5100153
09	CA	CA5100153

WINSHIP ELEMENTARY SCHOOL	A	NTNCWS
WINSHIP ELEMENTARY SCHOOL	A	NTNCWS
BARRY ELEMENTARY SCHOOL	A	NTNCWS
BARRY ELEMENTARY SCHOOL	A	NTNCWS
BARRY ELEMENTARY SCHOOL	A	NTNCWS
BARRY ELEMENTARY SCHOOL	A	NTNCWS
BARRY ELEMENTARY SCHOOL	A	NTNCWS
BARRY ELEMENTARY SCHOOL	A	NTNCWS
BARRY ELEMENTARY SCHOOL	A	NTNCWS
BARRY ELEMENTARY SCHOOL	A	NTNCWS
BARRY ELEMENTARY SCHOOL	A	NTNCWS
BARRY ELEMENTARY SCHOOL	A	NTNCWS
BARRY ELEMENTARY SCHOOL	A	NTNCWS
BARRY ELEMENTARY SCHOOL	A	NTNCWS
BARRY ELEMENTARY SCHOOL	A	NTNCWS
BARRY ELEMENTARY SCHOOL	A	NTNCWS
BARRY ELEMENTARY SCHOOL	A	NTNCWS
BARRY ELEMENTARY SCHOOL	A	NTNCWS
BARRY ELEMENTARY SCHOOL	A	NTNCWS
BARRY ELEMENTARY SCHOOL	A	NTNCWS
BARRY ELEMENTARY SCHOOL	A	NTNCWS
BARRY ELEMENTARY SCHOOL	A	NTNCWS
BARRY ELEMENTARY SCHOOL	A	NTNCWS
BARRY ELEMENTARY SCHOOL	A	NTNCWS
BARRY ELEMENTARY SCHOOL	A	NTNCWS
BARRY ELEMENTARY SCHOOL	A	NTNCWS
BARRY ELEMENTARY SCHOOL	A	NTNCWS
HOLT OF CALIFORNIA	A	NTNCWS
HOLT OF CALIFORNIA	A	NTNCWS
HOLT OF CALIFORNIA	A	NTNCWS
HOLT OF CALIFORNIA	A	NTNCWS
HOLT OF CALIFORNIA	A	NTNCWS
HOLT OF CALIFORNIA	A	NTNCWS
HOLT OF CALIFORNIA	A	NTNCWS
HOLT OF CALIFORNIA	A	NTNCWS
HOLT OF CALIFORNIA	A	NTNCWS
HOLT OF CALIFORNIA	A	NTNCWS
HOLT OF CALIFORNIA	A	NTNCWS
HOLT OF CALIFORNIA	A	NTNCWS
HOLT OF CALIFORNIA	A	NTNCWS
HOLT OF CALIFORNIA	A	NTNCWS
HOLT OF CALIFORNIA	A	NTNCWS
HOLT OF CALIFORNIA	A	NTNCWS
HOLT OF CALIFORNIA	A	NTNCWS

38	<=100	GW
38	<=100	GW
650	501-1,000	GW
650	501-1,000	GW
650	501-1,000	GW
650	501-1,000	GW
650	501-1,000	GW
650	501-1,000	GW
650	501-1,000	GW
650	501-1,000	GW
650	501-1,000	GW
650	501-1,000	GW
650	501-1,000	GW
650	501-1,000	GW
650	501-1,000	GW
650	501-1,000	GW
650	501-1,000	GW
650	501-1,000	GW
650	501-1,000	GW
650	501-1,000	GW
650	501-1,000	GW
650	501-1,000	GW
650	501-1,000	GW
650	501-1,000	GW
650	501-1,000	GW
650	501-1,000	GW
144	101-500	GW
144	101-500	GW
144	101-500	GW
144	101-500	GW
144	101-500	GW
144	101-500	GW
144	101-500	GW
144	101-500	GW
144	101-500	GW
144	101-500	GW
144	101-500	GW
144	101-500	GW
144	101-500	GW
144	101-500	GW
144	101-500	GW
144	101-500	GW
144	101-500	GW
144	101-500	GW

L	10/1/2009	1021017		0.021
L	7/1/2013	1	16297	18
L	4/1/2007	799003		0.0166
L	7/1/2007	799004		0.0166
L	10/1/2007	899001		0.0166
L	1/1/2008	899002		0.0166
L	4/1/2008	899003		0.0166
L	10/1/2008	921009		0.0221
L	1/1/2009	999002		0.022
L	4/1/2009	921010		0.0221
L	7/1/2009	921011		0.0347
L	10/1/2009	1021013		0.0125
L	1/1/2010	1021014		0.012
L	4/1/2010	1021015		0.0142
L	7/1/2010	1021016		0.0144
L	10/1/2010	1121017		0.014
L	1/1/2011	1121018		0.015
L	4/1/2011	1121019		0.0129
L	7/1/2011	1121020		0.0124
L	10/1/2011	1221021		0.0129
L	1/1/2012	1221022		0.0134
L	4/1/2012	1221023		0.0168
L	7/1/2012	9521005		0.0182
L	10/1/2012	9521004		0.0202
L	1/1/2013	9521002		0.0198
L	4/1/2013	9521003		0.0172
L	7/1/2013	9521006		0.0159
L	10/1/2013	9521007	16286	0.0138
L	4/1/2014	9521008		12.5
P	10/1/2007	721004		0.0117
P	1/1/2008	721005		0.0153
P	4/1/2008	721006		0.0153
P	7/1/2008	821007		0.0152
P	10/1/2008	921008		0.0147
P	1/1/2009	999002		0.0147
P	4/1/2009	921009		0.0147
P	7/1/2009	921010		0.0143
P	10/1/2009	1021011		0.014
P	1/1/2010	1021012		0.013
P	4/1/2010	1021013		0.0133
P	7/1/2010	1021014		0.013
P	10/1/2010	1121015		0.036
P	1/1/2011	1121016		0.013
P	4/1/2011	1121018		0.013
P	7/1/2011	1121017		0.0139
P	10/1/2011	1221019		0.0129
P	1/1/2012	1221020		0.0131

12/31/2009	2009
9/30/2013	2013
6/30/2007	2007
9/30/2007	2007
12/31/2007	2007
3/31/2008	2008
6/30/2008	2008
12/31/2008	2008
3/31/2009	2009
6/30/2009	2009
9/30/2009	2009
12/31/2009	2009
3/31/2010	2010
6/30/2010	2010
9/30/2010	2010
12/31/2010	2010
3/31/2011	2011
6/30/2011	2011
9/30/2011	2011
12/31/2011	2011
3/31/2012	2012
6/30/2012	2012
9/30/2012	2012
12/31/2012	2012
3/31/2013	2013
6/30/2013	2013
9/30/2013	2013
12/31/2013	2013
6/30/2014	2014
12/31/2007	2007
3/31/2008	2008
6/30/2008	2008
9/30/2008	2008
12/31/2008	2008
3/31/2009	2009
6/30/2009	2009
9/30/2009	2009
12/31/2009	2009
3/31/2010	2010
6/30/2010	2010
9/30/2010	2010
12/31/2010	2010
3/31/2011	2011
6/30/2011	2011
9/30/2011	2011
12/31/2011	2011
3/31/2012	2012

09	CA	CA5100153
09	CA	CA5100153
09	CA	CA5100172
09	CA	CA5100172
09	CA	CA5100172
09	CA	CA5100172
09	CA	CA5100172
09	CA	CA5100172
09	CA	CA5100172
09	CA	CA5100172
09	CA	CA5100172
09	CA	CA5100172
09	CA	CA5100172
09	CA	CA5100172
09	CA	CA5100172
09	CA	CA5100180
09	CA	CA5100180
09	CA	CA5100180
09	CA	CA5100180
09	CA	CA5100180
09	CA	CA5100180
09	CA	CA5100180
09	CA	CA5100180
09	CA	CA5100180
09	CA	CA5100180
09	CA	CA5100180
09	CA	CA5100180
09	CA	CA5100180
09	CA	CA5100180
09	CA	CA5100180
09	CA	CA5100180
09	CA	CA5100180
09	CA	CA5100180
09	CA	CA5100180
09	CA	CA5100180
09	CA	CA5100180
09	CA	CA5100180
09	CA	CA5100180
09	CA	CA5100180
09	CA	CA5100180
09	CA	CA5100180
09	CA	CA5100180
09	CA	CA5100180
09	CA	CA5200550
09	CA	CA5200550
09	CA	CA5200550

HOLT OF CALIFORNIA	A	NTNCWS
HOLT OF CALIFORNIA	A	NTNCWS
ENCINAL ELEMENTARY SCHOOL	A	NTNCWS
ENCINAL ELEMENTARY SCHOOL	A	NTNCWS
ENCINAL ELEMENTARY SCHOOL	A	NTNCWS
ENCINAL ELEMENTARY SCHOOL	A	NTNCWS
ENCINAL ELEMENTARY SCHOOL	A	NTNCWS
ENCINAL ELEMENTARY SCHOOL	A	NTNCWS
ENCINAL ELEMENTARY SCHOOL	A	NTNCWS
ENCINAL ELEMENTARY SCHOOL	A	NTNCWS
ENCINAL ELEMENTARY SCHOOL	A	NTNCWS
ENCINAL ELEMENTARY SCHOOL	A	NTNCWS
ENCINAL ELEMENTARY SCHOOL	A	NTNCWS
ENCINAL ELEMENTARY SCHOOL	A	NTNCWS
ENCINAL ELEMENTARY SCHOOL	A	NTNCWS
GRACE BAPTIST CHURCH	A	NTNCWS
GRACE BAPTIST CHURCH	A	NTNCWS
GRACE BAPTIST CHURCH	A	NTNCWS
GRACE BAPTIST CHURCH	A	NTNCWS
GRACE BAPTIST CHURCH	A	NTNCWS
GRACE BAPTIST CHURCH	A	NTNCWS
GRACE BAPTIST CHURCH	A	NTNCWS
GRACE BAPTIST CHURCH	A	NTNCWS
GRACE BAPTIST CHURCH	A	NTNCWS
GRACE BAPTIST CHURCH	A	NTNCWS
GRACE BAPTIST CHURCH	A	NTNCWS
GRACE BAPTIST CHURCH	A	NTNCWS
GRACE BAPTIST CHURCH	A	NTNCWS
GRACE BAPTIST CHURCH	A	NTNCWS
GRACE BAPTIST CHURCH	A	NTNCWS
GRACE BAPTIST CHURCH	A	NTNCWS
GRACE BAPTIST CHURCH	A	NTNCWS
GRACE BAPTIST CHURCH	A	NTNCWS
GRACE BAPTIST CHURCH	A	NTNCWS
GRACE BAPTIST CHURCH	A	NTNCWS
GRACE BAPTIST CHURCH	A	NTNCWS
GRACE BAPTIST CHURCH	A	NTNCWS
GRACE BAPTIST CHURCH	A	NTNCWS
GRACE BAPTIST CHURCH	A	NTNCWS
GRACE BAPTIST CHURCH	A	NTNCWS
GRACE BAPTIST CHURCH	A	NTNCWS
GRACE BAPTIST CHURCH	A	NTNCWS
GRACE BAPTIST CHURCH	A	NTNCWS
GRACE BAPTIST CHURCH	A	NTNCWS
NEW ORCHARD MOBILE HOME PARK LLC	A	CWS
NEW ORCHARD MOBILE HOME PARK LLC	A	CWS
NEW ORCHARD MOBILE HOME PARK LLC	A	CWS

144	101-500	GW
144	101-500	GW
60	<=100	GW
60	<=100	GW
60	<=100	GW
60	<=100	GW
60	<=100	GW
60	<=100	GW
60	<=100	GW
60	<=100	GW
60	<=100	GW
60	<=100	GW
60	<=100	GW
60	<=100	GW
60	<=100	GW
200	101-500	GW
200	101-500	GW
200	101-500	GW
200	101-500	GW
200	101-500	GW
200	101-500	GW
200	101-500	GW
200	101-500	GW
200	101-500	GW
200	101-500	GW
200	101-500	GW
200	101-500	GW
200	101-500	GW
200	101-500	GW
200	101-500	GW
200	101-500	GW
200	101-500	GW
200	101-500	GW
200	101-500	GW
200	101-500	GW
200	101-500	GW
200	101-500	GW
200	101-500	GW
200	101-500	GW
200	101-500	GW
200	101-500	GW
200	101-500	GW
125	101-500	GW
125	101-500	GW
125	101-500	GW

P	4/1/2012	1221021		0.0133
P	7/1/2012	1221022		0.0161
L	7/1/2010	1021006		0.0133
L	10/1/2010	1121007		0.013
L	1/1/2011	1121008		0.0133
L	4/1/2011	1121009		0.0133
L	7/1/2011	1121010		0.013
L	10/1/2011	1221011		0.0139
L	1/1/2012	1221012		0.0143
L	4/1/2012	1221013		0.0144
L	7/1/2012	1221014		0.0136
L	10/1/2012	9721003		0.014
L	1/1/2013	9721004		0.0131
L	4/1/2013	9721005		0.0128
L	7/1/2013	9721006	16250	0.013
P	4/1/2007	621003		0.0135
P	7/1/2007	721004		0.0143
P	10/1/2007	821005		0.0153
P	1/1/2008	721006		0.0153
P	4/1/2008	721008		0.0153
P	7/1/2008	821009		0.0187
P	10/1/2008	921010		0.0187
P	1/1/2009	999002		0.0237
P	4/1/2009	921011		0.0223
P	7/1/2009	921012		0.013
P	10/1/2009	1021013		0.02
P	1/1/2010	1021014		0.017
P	4/1/2010	1021015		0.0178
P	7/1/2010	1021016		0.0153
P	10/1/2010	1121017		0.017
P	1/1/2011	1121018		0.0145
P	4/1/2011	1121019		0.0153
P	7/1/2011	1121020		0.016
P	10/1/2011	1221021		0.0143
P	1/1/2012	1221022		0.014
P	4/1/2012	1221023		0.0145
P	7/1/2012	1221024		0.014
P	10/1/2012	1221025		0.0155
P	1/1/2013	1221026		0.0163
P	7/1/2013	1221027		0.017
P	10/1/2013	1221028		21.3
P	1/1/2014	1221029		21.5
P	4/1/2014	1221030		21.8
P	7/1/2014	1221031		20
P	1/1/2013	1300002		21
P	4/1/2013	1300003		21
P	7/1/2013	1300004		21

6/30/2012	2012
9/30/2012	2012
9/30/2010	2010
12/31/2010	2010
3/31/2011	2011
6/30/2011	2011
9/30/2011	2011
12/31/2011	2011
3/31/2012	2012
6/30/2012	2012
9/30/2012	2012
12/31/2012	2012
3/31/2013	2013
6/30/2013	2013
9/30/2013	2013
6/30/2007	2007
9/30/2007	2007
12/31/2007	2007
3/31/2008	2008
6/30/2008	2008
9/30/2008	2008
12/31/2008	2008
3/31/2009	2009
6/30/2009	2009
9/30/2009	2009
12/31/2009	2009
3/31/2010	2010
6/30/2010	2010
9/30/2010	2010
12/31/2010	2010
3/31/2011	2011
6/30/2011	2011
9/30/2011	2011
12/31/2011	2011
3/31/2012	2012
6/30/2012	2012
9/30/2012	2012
12/31/2012	2012
3/31/2013	2013
9/30/2013	2013
12/31/2013	2013
3/31/2014	2014
6/30/2014	2014
9/30/2014	2014
3/31/2013	2013
6/30/2013	2013
9/30/2013	2013

09	CA	CA5200550
09	CA	CA5200550
09	CA	CA5200550
09	CA	CA5201137
09	CA	CA5201137
09	CA	CA5201137
09	CA	CA5201137
09	CA	CA5201137
09	CA	CA5201137
09	CA	CA5210003
09	CA	CA5210003
09	CA	CA5210003
09	CA	CA5210003
09	CA	CA5210003
09	CA	CA5210003
09	CA	CA5210003
09	CA	CA5210003
09	CA	CA5210003
09	CA	CA5210003
09	CA	CA5210003
09	CA	CA5210003
09	CA	CA5210003
09	CA	CA5210003
09	CA	CA5210003
09	CA	CA5210003
09	CA	CA5210003
09	CA	CA5210003
09	CA	CA5210003
09	CA	CA5210003
09	CA	CA5210003
09	CA	CA5210003
09	CA	CA5210003
09	CA	CA5210003
09	CA	CA5210003
09	CA	CA5301002
09	CA	CA5301002
09	CA	CA5301002
09	CA	CA5301002
09	CA	CA5301002
09	CA	CA5301002
09	CA	CA5301002
09	CA	CA5301002
09	CA	CA5301002
09	CA	CA5301002
09	CA	CA5301002
09	CA	CA5301002
09	CA	CA5301002
09	CA	CA5301002
09	CA	CA5301002

NEW ORCHARD MOBILE HOME PARK LLC	A	CWS
NEW ORCHARD MOBILE HOME PARK LLC	A	CWS
NEW ORCHARD MOBILE HOME PARK LLC	A	CWS
MILLSTREAM MOBILE HOME PARK	A	CWS
MILLSTREAM MOBILE HOME PARK	A	CWS
MILLSTREAM MOBILE HOME PARK	A	CWS
MILLSTREAM MOBILE HOME PARK	A	CWS
MILLSTREAM MOBILE HOME PARK	A	CWS
MILLSTREAM MOBILE HOME PARK	A	CWS
LOS MOLINOS COMM. SERVICES DIST.	A	CWS
LOS MOLINOS COMM. SERVICES DIST.	A	CWS
LOS MOLINOS COMM. SERVICES DIST.	A	CWS
LOS MOLINOS COMM. SERVICES DIST.	A	CWS
LOS MOLINOS COMM. SERVICES DIST.	A	CWS
LOS MOLINOS COMM. SERVICES DIST.	A	CWS
LOS MOLINOS COMM. SERVICES DIST.	A	CWS
LOS MOLINOS COMM. SERVICES DIST.	A	CWS
LOS MOLINOS COMM. SERVICES DIST.	A	CWS
LOS MOLINOS COMM. SERVICES DIST.	A	CWS
LOS MOLINOS COMM. SERVICES DIST.	A	CWS
LOS MOLINOS COMM. SERVICES DIST.	A	CWS
LOS MOLINOS COMM. SERVICES DIST.	A	CWS
LOS MOLINOS COMM. SERVICES DIST.	A	CWS
LOS MOLINOS COMM. SERVICES DIST.	A	CWS
LOS MOLINOS COMM. SERVICES DIST.	A	CWS
LOS MOLINOS COMM. SERVICES DIST.	A	CWS
LOS MOLINOS COMM. SERVICES DIST.	A	CWS
LOS MOLINOS COMM. SERVICES DIST.	A	CWS
LOS MOLINOS COMM. SERVICES DIST.	A	CWS
LOS MOLINOS COMM. SERVICES DIST.	A	CWS
LOS MOLINOS COMM. SERVICES DIST.	A	CWS
LOS MOLINOS COMM. SERVICES DIST.	A	CWS
LEWISTON COMMUNITY SERVICES DISTRICT	A	CWS
LEWISTON COMMUNITY SERVICES DISTRICT	A	CWS
LEWISTON COMMUNITY SERVICES DISTRICT	A	CWS
LEWISTON COMMUNITY SERVICES DISTRICT	A	CWS
LEWISTON COMMUNITY SERVICES DISTRICT	A	CWS
LEWISTON COMMUNITY SERVICES DISTRICT	A	CWS
LEWISTON COMMUNITY SERVICES DISTRICT	A	CWS
LEWISTON COMMUNITY SERVICES DISTRICT	A	CWS
LEWISTON COMMUNITY SERVICES DISTRICT	A	CWS
LEWISTON COMMUNITY SERVICES DISTRICT	A	CWS
LEWISTON COMMUNITY SERVICES DISTRICT	A	CWS
LEWISTON COMMUNITY SERVICES DISTRICT	A	CWS
LEWISTON COMMUNITY SERVICES DISTRICT	A	CWS
LEWISTON COMMUNITY SERVICES DISTRICT	A	CWS

125	101-500	GW
125	101-500	GW
125	101-500	GW
80	<=100	GW
80	<=100	GW
80	<=100	GW
80	<=100	GW
80	<=100	GW
80	<=100	GW
1500	1,001-3,300	GW
1500	1,001-3,300	GW
1500	1,001-3,300	GW
1500	1,001-3,300	GW
1500	1,001-3,300	GW
1500	1,001-3,300	GW
1500	1,001-3,300	GW
1500	1,001-3,300	GW
1500	1,001-3,300	GW
1500	1,001-3,300	GW
1500	1,001-3,300	GW
1500	1,001-3,300	GW
1500	1,001-3,300	GW
1500	1,001-3,300	GW
1500	1,001-3,300	GW
1500	1,001-3,300	GW
1500	1,001-3,300	GW
1500	1,001-3,300	GW
1500	1,001-3,300	GW
1500	1,001-3,300	GW
1500	1,001-3,300	GW
250	101-500	SW
250	101-500	SW
250	101-500	SW
250	101-500	SW
250	101-500	SW
250	101-500	SW
250	101-500	SW
250	101-500	SW
250	101-500	SW
250	101-500	SW
250	101-500	SW
250	101-500	SW
250	101-500	SW
250	101-500	SW
250	101-500	SW

P	10/1/2013	1300005		23
P	1/1/2014	1400006		22
P	4/1/2014	1400007		21
P	9/1/2011	1100001		20
P	1/1/2013	1300003		21
P	4/1/2013	1300002		21
P	7/1/2013	1300005		20
P	1/1/2014	1400008		21
P	4/1/2014	1400009		19
P	1/1/2008	899002		0.0112
P	4/1/2008	899003		0.0112
P	7/1/2008	899004		0.0112
P	10/1/2008	999001		0.0112
P	1/1/2009	999002		0.0114
P	4/1/2009	921008		0.0114
P	7/1/2009	921009		0.0111
P	10/1/2009	1021010		0.0114
P	1/1/2010	1021011		0.0119
P	4/1/2010	1021012		0.0121
P	7/1/2010	1021013		0.0118
P	1/1/2011	1121014		0.0126
P	4/1/2011	1121015		0.0121
P	7/1/2011	1121016		0.0121
P	10/1/2011	1221018		0.0129
P	1/1/2012	1221019		0.0116
P	4/1/2012	1221021		0.012
P	7/1/2012	1221022		0.0115
P	10/1/2012	9821007	11637	0.0113
P	4/1/2013	9821008	11637	0.012
P	7/1/2013	9821009	11637	0.011
P	10/1/2013	9821010	11637	0.13
P	1/1/2014	9821011	11637	0.11
P	10/7/2007	801019		0.0135
P	1/1/2008	801004		0.0192
P	4/1/2008	801005		0.0253
P	7/1/2008	899004		0.0278
P	10/1/2008	999001		0.0304
P	1/1/2009	999002		0.03
P	4/1/2009	901006		0.0254
P	7/1/2009	901007		0.0243
P	10/1/2009	1001008		0.023
P	1/1/2010	1001009		0.0231
P	4/1/2010	1001010		0.0248
P	7/1/2010	1001011		0.0245
P	10/1/2010	1101012		0.0261
P	1/1/2011	1101013		0.0246
P	4/1/2011	1101015		0.0246

12/31/2013	2013
3/31/2014	2014
6/30/2014	2014
12/31/2011	2011
3/31/2013	2013
6/30/2013	2013
9/30/2013	2013
3/31/2014	2014
6/30/2014	2014
3/31/2008	2008
6/30/2008	2008
9/30/2008	2008
12/31/2008	2008
3/31/2009	2009
6/30/2009	2009
9/30/2009	2009
12/31/2009	2009
3/31/2010	2010
6/30/2010	2010
9/30/2010	2010
3/31/2011	2011
6/30/2011	2011
9/30/2011	2011
12/31/2011	2011
3/31/2012	2012
6/30/2012	2012
9/30/2012	2012
12/31/2012	2012
6/30/2013	2013
9/30/2013	2013
12/31/2013	2013
3/31/2014	2014
12/31/2007	2007
3/31/2008	2008
6/30/2008	2008
9/30/2008	2008
12/31/2008	2008
3/31/2009	2009
6/30/2009	2009
9/30/2009	2009
12/31/2009	2009
3/31/2010	2010
6/30/2010	2010
9/30/2010	2010
12/31/2010	2010
3/31/2011	2011
7/31/2011	2011

09	CA	CA5301002
09	CA	CA5301002
09	CA	CA5301002
09	CA	CA5301002
09	CA	CA5301002
09	CA	CA5301002
09	CA	CA5301002
09	CA	CA5301002
09	CA	CA5301002
09	CA	CA5301002
09	CA	CA5301002
09	CA	CA5400544
09	CA	CA5400544
09	CA	CA5400544
09	CA	CA5400544
09	CA	CA5400544
09	CA	CA5400544
09	CA	CA5400544
09	CA	CA5400629
09	CA	CA5400629
09	CA	CA5400629
09	CA	CA5400713
09	CA	CA5400713
09	CA	CA5400713
09	CA	CA5400713
09	CA	CA5400713
09	CA	CA5400713
09	CA	CA5400713
09	CA	CA5400713
09	CA	CA5400713
09	CA	CA5400713
09	CA	CA5400713
09	CA	CA5400713
09	CA	CA5400713
09	CA	CA5400713
09	CA	CA5400713
09	CA	CA5400713
09	CA	CA5400713
09	CA	CA5400713
09	CA	CA5400713
09	CA	CA5400713
09	CA	CA5400754
09	CA	CA5400754
09	CA	CA5400754
09	CA	CA5400754

LEWISTON COMMUNITY SERVICES DISTRICT	A	CWS
LEWISTON COMMUNITY SERVICES DISTRICT	A	CWS
LEWISTON COMMUNITY SERVICES DISTRICT	A	CWS
LEWISTON COMMUNITY SERVICES DISTRICT	A	CWS
LEWISTON COMMUNITY SERVICES DISTRICT	A	CWS
LEWISTON COMMUNITY SERVICES DISTRICT	A	CWS
LEWISTON COMMUNITY SERVICES DISTRICT	A	CWS
LEWISTON COMMUNITY SERVICES DISTRICT	A	CWS
LEWISTON COMMUNITY SERVICES DISTRICT	A	CWS
LEWISTON COMMUNITY SERVICES DISTRICT	A	CWS
LEWISTON COMMUNITY SERVICES DISTRICT	A	CWS
ALLENSWORTH C S D	A	CWS
ALLENSWORTH C S D	A	CWS
ALLENSWORTH C S D	A	CWS
ALLENSWORTH C S D	A	CWS
ALLENSWORTH C S D	A	CWS
ALLENSWORTH C S D	A	CWS
ALLENSWORTH C S D	A	CWS
SEQUOIA RV RANCH	A	TNCWS
SEQUOIA RV RANCH	A	TNCWS
SEQUOIA RV RANCH	A	TNCWS
OAK VALLEY SCHOOL	A	NTNCWS
OAK VALLEY SCHOOL	A	NTNCWS
OAK VALLEY SCHOOL	A	NTNCWS
OAK VALLEY SCHOOL	A	NTNCWS
OAK VALLEY SCHOOL	A	NTNCWS
OAK VALLEY SCHOOL	A	NTNCWS
OAK VALLEY SCHOOL	A	NTNCWS
OAK VALLEY SCHOOL	A	NTNCWS
OAK VALLEY SCHOOL	A	NTNCWS
OAK VALLEY SCHOOL	A	NTNCWS
OAK VALLEY SCHOOL	A	NTNCWS
OAK VALLEY SCHOOL	A	NTNCWS
OAK VALLEY SCHOOL	A	NTNCWS
OAK VALLEY SCHOOL	A	NTNCWS
OAK VALLEY SCHOOL	A	NTNCWS
OAK VALLEY SCHOOL	A	NTNCWS
OAK VALLEY SCHOOL	A	NTNCWS
OAK VALLEY SCHOOL	A	NTNCWS
OAK VALLEY SCHOOL	A	NTNCWS
OAK VALLEY SCHOOL	A	NTNCWS
SO KAWEAH MUTUAL WATER CO	A	CWS
SO KAWEAH MUTUAL WATER CO	A	CWS
SO KAWEAH MUTUAL WATER CO	A	CWS
SO KAWEAH MUTUAL WATER CO	A	CWS

250	101-500	SW
250	101-500	SW
250	101-500	SW
250	101-500	SW
250	101-500	SW
250	101-500	SW
250	101-500	SW
250	101-500	SW
250	101-500	SW
250	101-500	SW
250	101-500	SW
400	101-500	GW
400	101-500	GW
400	101-500	GW
400	101-500	GW
400	101-500	GW
400	101-500	GW
400	101-500	GW
19	<=100	GW
19	<=100	GW
19	<=100	GW
300	101-500	GW
300	101-500	GW
300	101-500	GW
300	101-500	GW
300	101-500	GW
300	101-500	GW
300	101-500	GW
300	101-500	GW
300	101-500	GW
300	101-500	GW
300	101-500	GW
300	101-500	GW
300	101-500	GW
300	101-500	GW
300	101-500	GW
300	101-500	GW
300	101-500	GW
300	101-500	GW
300	101-500	GW
300	101-500	GW
300	101-500	GW
300	101-500	GW
300	101-500	GW
300	101-500	GW
300	101-500	GW

P	7/1/2011	1101017		0.0249
P	10/1/2011	1201018		0.0243
P	1/1/2012	1201016		0.0258
P	4/1/2012	1201020		0.0271
P	7/1/2012	1201021		0.0272
P	10/1/2012	9301003	33640	0.0266
P	1/1/2013	9301004		0.0234
P	4/1/2013	9301005		0.0195
P	7/1/2013	9301006		0.0186
P	10/1/2013	9301007		0.0178
P	1/1/2014	9301008		0.0271
L	1/1/2008	800012		0.013
L	4/1/2012	1200030		0.012
L	7/1/2012	1200031		0.012
L	4/1/2013	1300036		0.012
L	7/1/2013	1300037		0.012
L	10/1/2013	1400038		0.012
L	1/1/2014	1400040		0.012
P	7/1/2007	700014		0.021
P	1/1/2009	900020		0.011
P	4/1/2009	900021		0.013
L	7/1/2008	800003		0.017
L	10/1/2008	900004		0.017
L	1/1/2009	900006		0.017
L	4/1/2009	900007		0.017
L	7/1/2009	1000008		0.017
L	10/1/2009	1000009		0.017
L	4/1/2010	1000010		0.016
L	7/1/2010	1000011		0.016
L	10/1/2010	1100012		0.016
L	1/1/2011	1100013		0.016
L	4/1/2011	1100014		0.016
L	7/1/2011	1100016		0.016
L	10/1/2011	1200017		0.018
L	1/1/2012	1200018		0.018
L	4/1/2012	1200020		0.018
L	7/1/2012	1200021		0.018
L	10/1/2012	1300022		0.018
L	1/1/2013	1300023		0.017
L	4/1/2013	1300024		0.017
L	7/1/2013	1300025		0.017
L	10/1/2013	1400026		0.017
L	1/1/2014	1400027		0.017
P	1/1/2008	800013		0.011
P	7/1/2008	800017		0.014
P	7/1/2009	1000023		0.017
P	1/1/2012	1200029		0.011

9/30/2011	2011
12/31/2011	2011
3/31/2012	2012
6/30/2012	2012
9/30/2012	2012
12/31/2012	2012
3/31/2013	2013
6/30/2013	2013
9/30/2013	2013
12/31/2013	2013
3/31/2014	2014
3/31/2008	2008
6/30/2012	2012
9/30/2012	2012
6/30/2013	2013
9/30/2013	2013
12/31/2013	2013
3/31/2014	2014
9/30/2007	2007
3/31/2009	2009
6/30/2009	2009
9/30/2008	2008
12/31/2008	2008
3/31/2009	2009
6/30/2009	2009
9/30/2009	2009
12/31/2009	2009
6/30/2010	2010
9/30/2010	2010
12/31/2010	2010
3/31/2011	2011
6/30/2011	2011
9/30/2011	2011
12/31/2011	2011
3/31/2012	2012
6/30/2012	2012
9/30/2012	2012
12/31/2012	2012
3/31/2013	2013
6/30/2013	2013
9/30/2013	2013
12/31/2013	2013
3/31/2014	2014
3/31/2008	2008
9/30/2008	2008
9/30/2009	2009
3/31/2012	2012

09	CA	CA5400754
09	CA	CA5400754
09	CA	CA5400754
09	CA	CA5400754
09	CA	CA5403054
09	CA	CA5403054
09	CA	CA5403054
09	CA	CA5403054
09	CA	CA5403054
09	CA	CA5403054
09	CA	CA5403054
09	CA	CA5403054
09	CA	CA5403054
09	CA	CA5403054
09	CA	CA5403054
09	CA	CA5403054
09	CA	CA5403054
09	CA	CA5403054
09	CA	CA5403054
09	CA	CA5403054
09	CA	CA5403054
09	CA	CA5410009
09	CA	CA5410009
09	CA	CA5410009
09	CA	CA5410009
09	CA	CA5410009
09	CA	CA5410009
09	CA	CA5410009
09	CA	CA5410009
09	CA	CA5410009
09	CA	CA5410009
09	CA	CA5410009
09	CA	CA5410009
09	CA	CA5410009
09	CA	CA5410009
09	CA	CA5410009
09	CA	CA5410009
09	CA	CA5410009
09	CA	CA5410009
09	CA	CA5410009
09	CA	CA5410009
09	CA	CA5410009
09	CA	CA5410009
09	CA	CA5410009
09	CA	CA5410009
09	CA	CA5410009
09	CA	CA5410024

SO KAWEAH MUTUAL WATER CO	A	CWS
SO KAWEAH MUTUAL WATER CO	A	CWS
SO KAWEAH MUTUAL WATER CO	A	CWS
SO KAWEAH MUTUAL WATER CO	A	CWS
PFFJ, LLC	A	NTNCWS
PFFJ, LLC	A	NTNCWS
PFFJ, LLC	A	NTNCWS
PFFJ, LLC	A	NTNCWS
PFFJ, LLC	A	NTNCWS
PFFJ, LLC	A	NTNCWS
PFFJ, LLC	A	NTNCWS
PFFJ, LLC	A	NTNCWS
PFFJ, LLC	A	NTNCWS
PFFJ, LLC	A	NTNCWS
PFFJ, LLC	A	NTNCWS
PFFJ, LLC	A	NTNCWS
PFFJ, LLC	A	NTNCWS
PFFJ, LLC	A	NTNCWS
PFFJ, LLC	A	NTNCWS
PFFJ, LLC	A	NTNCWS
PFFJ, LLC	A	NTNCWS
PIXLEY PUBLIC UTIL DIST	A	CWS
PIXLEY PUBLIC UTIL DIST	A	CWS
PIXLEY PUBLIC UTIL DIST	A	CWS
PIXLEY PUBLIC UTIL DIST	A	CWS
PIXLEY PUBLIC UTIL DIST	A	CWS
PIXLEY PUBLIC UTIL DIST	A	CWS
PIXLEY PUBLIC UTIL DIST	A	CWS
PIXLEY PUBLIC UTIL DIST	A	CWS
PIXLEY PUBLIC UTIL DIST	A	CWS
PIXLEY PUBLIC UTIL DIST	A	CWS
PIXLEY PUBLIC UTIL DIST	A	CWS
PIXLEY PUBLIC UTIL DIST	A	CWS
PIXLEY PUBLIC UTIL DIST	A	CWS
PIXLEY PUBLIC UTIL DIST	A	CWS
PIXLEY PUBLIC UTIL DIST	A	CWS
PIXLEY PUBLIC UTIL DIST	A	CWS
PIXLEY PUBLIC UTIL DIST	A	CWS
PIXLEY PUBLIC UTIL DIST	A	CWS
PIXLEY PUBLIC UTIL DIST	A	CWS
PIXLEY PUBLIC UTIL DIST	A	CWS
PIXLEY PUBLIC UTIL DIST	A	CWS
PIXLEY PUBLIC UTIL DIST	A	CWS
PIXLEY PUBLIC UTIL DIST	A	CWS
PIXLEY PUBLIC UTIL DIST	A	CWS
PIXLEY PUBLIC UTIL DIST	A	CWS
RICHGROVE COMMUNITY SERVICES DISTRICT	A	CWS

300	101-500	GW
300	101-500	GW
300	101-500	GW
300	101-500	GW
87	<=100	GW
87	<=100	GW
87	<=100	GW
87	<=100	GW
87	<=100	GW
87	<=100	GW
87	<=100	GW
87	<=100	GW
87	<=100	GW
87	<=100	GW
87	<=100	GW
87	<=100	GW
87	<=100	GW
87	<=100	GW
87	<=100	GW
87	<=100	GW
87	<=100	GW
3310	3,301-10,000	GW
3310	3,301-10,000	GW
3310	3,301-10,000	GW
3310	3,301-10,000	GW
3310	3,301-10,000	GW
3310	3,301-10,000	GW
3310	3,301-10,000	GW
3310	3,301-10,000	GW
3310	3,301-10,000	GW
3310	3,301-10,000	GW
3310	3,301-10,000	GW
3310	3,301-10,000	GW
3310	3,301-10,000	GW
3310	3,301-10,000	GW
3310	3,301-10,000	GW
3310	3,301-10,000	GW
3310	3,301-10,000	GW
3310	3,301-10,000	GW
3310	3,301-10,000	GW
3310	3,301-10,000	GW
3310	3,301-10,000	GW
3310	3,301-10,000	GW
3400	3,301-10,000	GW

P	10/1/2012	1300032	0.011
P	1/1/2013	1300033	0.011
P	10/1/2013	1400035	0.012
P	1/1/2014	1400036	0.012
P	1/1/2006	600005	0.06256
P	4/1/2006	600007	0.062
P	10/1/2006	700010	0.054
P	4/1/2007	700012	0.075
P	7/1/2007	700014	0.072
P	10/1/2007	800015	0.064
P	4/1/2008	800018	0.072
P	7/1/2008	800020	0.072
P	10/1/2008	900021	0.063
P	1/1/2009	900022	0.045
P	4/1/2009	900024	0.082
P	7/1/2009	1000027	0.077
P	1/1/2013	1300048	0.065
P	4/1/2013	1300049	0.078
P	7/1/2013	1300052	0.082
P	10/1/2013	1400053	0.068
P	1/1/2014	1400054	0.073
L	4/1/2008	812011	0.0235
L	7/1/2008	812012	0.0237
L	10/1/2008	812010	0.0233
L	1/1/2009	912015	0.0235
L	4/1/2009	912016	0.0233
L	7/1/2009	912017	0.024
L	10/1/2009	1012018	0.0243
L	1/1/2010	1012019	0.0243
L	4/1/2010	1012020	0.0248
L	7/1/2010	1012021	0.0233
L	10/1/2010	1112022	0.023
L	1/1/2011	1112026	0.0228
L	4/1/2011	1112027	0.0223
L	7/1/2011	1112028	0.022
L	10/1/2011	1212029	0.0218
L	1/1/2012	1212030	0.0213
L	4/1/2012	1212031	0.0205
L	7/1/2012	1212032	0.0208
L	10/1/2012	9912005	0.0195
L	1/1/2013	9912006	0.019
L	4/1/2013	9912009	0.019
L	7/1/2013	9912010	0.018
L	10/1/2013	9912011	0.02
L	1/1/2014	9912012	0.018
L	4/1/2014	9912013	0.022
L	1/1/2006	512021	0.01013

12/31/2012	2012
3/31/2013	2013
12/31/2013	2013
3/31/2014	2014
3/31/2006	2006
6/30/2006	2006
12/31/2006	2006
6/30/2007	2007
9/30/2007	2007
12/31/2007	2007
6/30/2008	2008
9/30/2008	2008
12/31/2008	2008
3/31/2009	2009
6/30/2009	2009
9/30/2009	2009
3/31/2013	2013
6/30/2013	2013
9/30/2013	2013
12/31/2013	2013
3/31/2014	2014
6/30/2008	2008
9/30/2008	2008
12/31/2008	2008
3/31/2009	2009
6/30/2009	2009
9/30/2009	2009
12/31/2009	2009
3/31/2010	2010
6/30/2010	2010
9/30/2010	2010
12/31/2010	2010
3/31/2011	2011
6/30/2011	2011
9/30/2011	2011
12/31/2011	2011
3/31/2012	2012
6/30/2012	2012
9/30/2012	2012
12/31/2012	2012
3/31/2013	2013
6/30/2013	2013
9/30/2013	2013
12/31/2013	2013
3/31/2014	2014
6/30/2014	2014
3/31/2006	2006

09	CA	CA5410024
09	CA	CA5410033
09	CA	CA5410033
09	CA	CA5410033
09	CA	CA5410033
09	CA	CA5410033
09	CA	CA5410033
09	CA	CA5410033
09	CA	CA5410033
09	CA	CA5410033
09	CA	CA5410033
09	CA	CA5410033
09	CA	CA5410033
09	CA	CA5410033
09	CA	CA5410033
09	CA	CA5410033
09	CA	CA5410033
09	CA	CA5410033
09	CA	CA5410033
09	CA	CA5410033
09	CA	CA5410050
09	CA	CA5410050
09	CA	CA5410050
09	CA	CA5410050
09	CA	CA5410050
09	CA	CA5410050
09	CA	CA5410050
09	CA	CA5410050
09	CA	CA5410050
09	CA	CA5410050
09	CA	CA5410050
09	CA	CA5410050
09	CA	CA5410050
09	CA	CA5410050
09	CA	CA5410050
09	CA	CA5410050
09	CA	CA5410050
09	CA	CA5410050
09	CA	CA5410050
09	CA	CA5410050
09	CA	CA5410050
09	CA	CA5410050
09	CA	CA5410050
09	CA	CA5410050
09	CA	CA5410050
09	CA	CA5410050
09	CA	CA5410050
09	CA	CA5410050

RICHGROVE COMMUNITY SERVICES DISTRICT	A	CWS
PRATT MUTUAL WATER CO	A	CWS
PRATT MUTUAL WATER CO	A	CWS
PRATT MUTUAL WATER CO	A	CWS
PRATT MUTUAL WATER CO	A	CWS
PRATT MUTUAL WATER CO	A	CWS
PRATT MUTUAL WATER CO	A	CWS
PRATT MUTUAL WATER CO	A	CWS
PRATT MUTUAL WATER CO	A	CWS
PRATT MUTUAL WATER CO	A	CWS
PRATT MUTUAL WATER CO	A	CWS
PRATT MUTUAL WATER CO	A	CWS
PRATT MUTUAL WATER CO	A	CWS
PRATT MUTUAL WATER CO	A	CWS
PRATT MUTUAL WATER CO	A	CWS
PRATT MUTUAL WATER CO	A	CWS
PRATT MUTUAL WATER CO	A	CWS
PRATT MUTUAL WATER CO	A	CWS
PRATT MUTUAL WATER CO	A	CWS
PRATT MUTUAL WATER CO	A	CWS
ALPAUGH COMMUNITY SERVICES DISTRICT	A	CWS
ALPAUGH COMMUNITY SERVICES DISTRICT	A	CWS
ALPAUGH COMMUNITY SERVICES DISTRICT	A	CWS
ALPAUGH COMMUNITY SERVICES DISTRICT	A	CWS
ALPAUGH COMMUNITY SERVICES DISTRICT	A	CWS
ALPAUGH COMMUNITY SERVICES DISTRICT	A	CWS
ALPAUGH COMMUNITY SERVICES DISTRICT	A	CWS
ALPAUGH COMMUNITY SERVICES DISTRICT	A	CWS
ALPAUGH COMMUNITY SERVICES DISTRICT	A	CWS
ALPAUGH COMMUNITY SERVICES DISTRICT	A	CWS
ALPAUGH COMMUNITY SERVICES DISTRICT	A	CWS
ALPAUGH COMMUNITY SERVICES DISTRICT	A	CWS
ALPAUGH COMMUNITY SERVICES DISTRICT	A	CWS
ALPAUGH COMMUNITY SERVICES DISTRICT	A	CWS
ALPAUGH COMMUNITY SERVICES DISTRICT	A	CWS
ALPAUGH COMMUNITY SERVICES DISTRICT	A	CWS
ALPAUGH COMMUNITY SERVICES DISTRICT	A	CWS
ALPAUGH COMMUNITY SERVICES DISTRICT	A	CWS
ALPAUGH COMMUNITY SERVICES DISTRICT	A	CWS
ALPAUGH COMMUNITY SERVICES DISTRICT	A	CWS
ALPAUGH COMMUNITY SERVICES DISTRICT	A	CWS
ALPAUGH COMMUNITY SERVICES DISTRICT	A	CWS
ALPAUGH COMMUNITY SERVICES DISTRICT	A	CWS
ALPAUGH COMMUNITY SERVICES DISTRICT	A	CWS
ALPAUGH COMMUNITY SERVICES DISTRICT	A	CWS
ALPAUGH COMMUNITY SERVICES DISTRICT	A	CWS
ALPAUGH COMMUNITY SERVICES DISTRICT	A	CWS
ALPAUGH COMMUNITY SERVICES DISTRICT	A	CWS

3400	3,301-10,000	GW
1500	1,001-3,300	GW
1500	1,001-3,300	GW
1500	1,001-3,300	GW
1500	1,001-3,300	GW
1500	1,001-3,300	GW
1500	1,001-3,300	GW
1500	1,001-3,300	GW
1500	1,001-3,300	GW
1500	1,001-3,300	GW
1500	1,001-3,300	GW
1500	1,001-3,300	GW
1500	1,001-3,300	GW
1500	1,001-3,300	GW
1500	1,001-3,300	GW
1500	1,001-3,300	GW
1500	1,001-3,300	GW
1500	1,001-3,300	GW
1500	1,001-3,300	GW
1026	1,001-3,300	GW
1026	1,001-3,300	GW
1026	1,001-3,300	GW
1026	1,001-3,300	GW
1026	1,001-3,300	GW
1026	1,001-3,300	GW
1026	1,001-3,300	GW
1026	1,001-3,300	GW
1026	1,001-3,300	GW
1026	1,001-3,300	GW
1026	1,001-3,300	GW
1026	1,001-3,300	GW
1026	1,001-3,300	GW
1026	1,001-3,300	GW
1026	1,001-3,300	GW
1026	1,001-3,300	GW
1026	1,001-3,300	GW
1026	1,001-3,300	GW
1026	1,001-3,300	GW
1026	1,001-3,300	GW
1026	1,001-3,300	GW
1026	1,001-3,300	GW
1026	1,001-3,300	GW
1026	1,001-3,300	GW
1026	1,001-3,300	GW
1026	1,001-3,300	GW
1026	1,001-3,300	GW

L	4/1/2007	512020	0.0115
P	10/1/2009	1012023	0.0128
P	1/1/2010	1012024	0.0129
P	4/1/2010	1012025	0.0134
P	7/1/2010	1012026	0.0117
P	10/1/2010	1112027	0.0123
P	1/1/2011	1112028	0.0107
P	4/1/2011	1112029	0.0109
P	7/1/2011	1112030	0.0118
P	10/1/2011	1212031	0.0118
P	1/1/2012	1212032	0.0119
P	4/1/2012	1112033	0.0115
P	7/1/2012	1212035	0.0113
P	10/1/2012	9912002	0.0115
P	1/1/2013	9912003	0.0113
P	4/1/2013	9912004	0.0118
P	7/1/2013	9912005	0.011
P	1/1/2014	9912006	0.013
P	4/1/2014	9912007	0.012
P	7/1/2014	9912008	0.013
L	10/1/2006	712002	0.016
L	1/1/2007	712003	0.0127
L	4/1/2007	712004	0.0127
L	7/1/2007	712005	0.0122
L	10/1/2007	812006	0.0127
L	1/1/2008	812007	0.0155
L	4/1/2008	812008	0.0155
L	7/1/2008	812009	0.0154
L	7/1/2009	912016	0.0155
L	10/1/2009	1012018	0.0157
L	1/1/2010	1012020	0.016
L	4/1/2010	1012021	0.0168
L	7/1/2010	1012022	0.0163
L	10/1/2010	1112023	0.0165
L	1/1/2011	1112026	0.017
L	4/1/2011	1112027	0.0178
L	7/1/2011	1112028	0.0205
L	10/1/2011	1212029	0.0205
L	1/1/2012	1212030	0.0263
L	4/1/2012	1212031	0.0272
L	10/1/2012	1212032	0.023
L	1/1/2013	1212033	0.025
L	4/1/2013	1212034	0.025
L	7/1/2013	1212035	0.033
L	10/1/2013	1212036	0.032
L	1/1/2014	1212037	0.031
L	4/1/2014	1212038	0.033

6/30/2007	2007
12/31/2009	2009
3/31/2010	2010
6/30/2010	2010
9/30/2010	2010
12/31/2010	2010
3/31/2011	2011
6/30/2011	2011
9/30/2011	2011
12/31/2011	2011
3/31/2012	2012
6/30/2012	2012
9/30/2012	2012
12/31/2012	2012
3/31/2013	2013
6/30/2013	2013
9/30/2013	2013
3/31/2014	2014
6/30/2014	2014
9/30/2014	2014
12/31/2006	2006
3/31/2007	2007
6/30/2007	2007
9/30/2007	2007
12/31/2007	2007
3/31/2008	2008
6/30/2008	2008
9/30/2008	2008
9/30/2009	2009
12/31/2009	2009
3/31/2010	2010
6/30/2010	2010
9/30/2010	2010
12/31/2010	2010
3/31/2011	2011
6/30/2011	2011
9/30/2011	2011
12/31/2011	2011
3/31/2012	2012
6/30/2012	2012
12/31/2012	2012
3/31/2013	2013
6/30/2013	2013
9/30/2013	2013
12/31/2013	2013
3/31/2014	2014
6/30/2014	2014

09	CA	CA5700778
09	NN	NN0400299
09	NN	NN0400299
09	NN	NN0400299
09	NN	NN0400299
09	NN	NN0400299
09	NN	NN0400299
09	NN	NN0400299
09	NN	NN0400299
09	NN	NN0400299
09	NN	NN0400299
09	NN	NN0400299
09	NN	NN0400299
09	NN	NN0400299
09	NN	NN0400399
09	NN	NN0400399
09	NN	NN0400399
09	NN	NN0400399
09	NN	NN0400399
09	NN	NN0400399
09	NN	NN0403005
09	NN	NN0436006
09	NN	NN0436006
09	NN	NN0436006
09	NN	NN3503028
09	NN	NN3503028
09	NN	NN3503028
09	NN	NN3503028
09	NN	NN3503028
09	NN	NN3503028
09	NN	NN3503028
09	NN	NN4900220
09	NN	NN4900220
09	NN	NN4900220
09	NN	NN4900220
09	NN	NN4900220
09	NN	NN4900220
09	NN	NN4900220
09	NN	NN4900220
09	NN	NN4900220
09	NN	NN4900220
09	NN	NN4903017
09	NN	NN4903017
09	NN	NN4903017
09	NN	NN4903017
09	NN	NN4903017
09	NN	NN4903017
09	NN	NN4903017

YOLO CO CENTRAL LANDFILL - WATER	A	NTNCWS
Red Mesa Public Schools	A	CWS
Red Mesa Public Schools	A	CWS
Red Mesa Public Schools	A	CWS
Red Mesa Public Schools	A	CWS
Red Mesa Public Schools	A	CWS
Red Mesa Public Schools	A	CWS
Red Mesa Public Schools	A	CWS
Red Mesa Public Schools	A	CWS
Red Mesa Public Schools	A	CWS
Red Mesa Public Schools	A	CWS
Red Mesa Public Schools	A	CWS
Red Mesa Public Schools	A	CWS
Sweetwater -NTUA	A	CWS
Sweetwater -NTUA	A	CWS
Sweetwater -NTUA	A	CWS
Sweetwater -NTUA	A	CWS
Sweetwater -NTUA	A	CWS
Sweetwater -NTUA	A	CWS
Tsaile/Dine College -NTUA	A	CWS
Dilcon BIA Boarding School -BIA	A	CWS
Dilcon BIA Boarding School -BIA	A	CWS
Dilcon BIA Boarding School -BIA	A	CWS
Toadlena -NTUA	A	CWS
Toadlena -NTUA	A	CWS
Toadlena -NTUA	A	CWS
Toadlena -NTUA	A	CWS
Toadlena -NTUA	A	CWS
Toadlena -NTUA	A	CWS
Toadlena -NTUA	A	CWS
Aneth -NTUA	A	CWS
Aneth -NTUA	A	CWS
Aneth -NTUA	A	CWS
Aneth -NTUA	A	CWS
Aneth -NTUA	A	CWS
Aneth -NTUA	A	CWS
Aneth -NTUA	A	CWS
Aneth -NTUA	A	CWS
Aneth -NTUA	A	CWS
Aneth -NTUA	A	CWS
Red Mesa -NTUA	A	CWS
Red Mesa -NTUA	A	CWS
Red Mesa -NTUA	A	CWS
Red Mesa -NTUA	A	CWS
Red Mesa -NTUA	A	CWS
Red Mesa -NTUA	A	CWS
Red Mesa -NTUA	A	CWS

40	<=100	GW
900	501-1,000	GW
900	501-1,000	GW
900	501-1,000	GW
900	501-1,000	GW
900	501-1,000	GW
900	501-1,000	GW
900	501-1,000	GW
900	501-1,000	GW
900	501-1,000	GW
900	501-1,000	GW
900	501-1,000	GW
900	501-1,000	GW
1987	1,001-3,300	SW
1987	1,001-3,300	SW
1987	1,001-3,300	SW
1987	1,001-3,300	SW
1987	1,001-3,300	SW
1987	1,001-3,300	SW
1158	1,001-3,300	GW
473	101-500	GW
473	101-500	GW
473	101-500	GW
914	501-1,000	GW
914	501-1,000	GW
914	501-1,000	GW
914	501-1,000	GW
914	501-1,000	GW
914	501-1,000	GW
914	501-1,000	GW
1297	1,001-3,300	GW
1297	1,001-3,300	GW
1297	1,001-3,300	GW
1297	1,001-3,300	GW
1297	1,001-3,300	GW
1297	1,001-3,300	GW
1297	1,001-3,300	GW
1297	1,001-3,300	GW
1297	1,001-3,300	GW
1297	1,001-3,300	GW
958	501-1,000	SW
958	501-1,000	SW
958	501-1,000	SW
958	501-1,000	SW
958	501-1,000	SW
958	501-1,000	SW
958	501-1,000	SW

P	4/1/2013	1400001		11.75
L	10/1/2010	0400299021005102010	158	0.03847
L	1/1/2012	040029902100512012	158	0.0386
L	4/1/2012	040029902100542012	158	0.0386
L	7/1/2012	040029902100572012	158	0.0429
L	10/1/2012	0400299021005102012	158	0.04423
L	1/1/2013	040029902100512013	158	0.04353
L	4/1/2013	040029902100542013	158	0.04353
L	7/1/2013	040029902100572013	158	0.04353
L	10/1/2013	0400299011005102013	158	0.0402
L	10/1/2013	0400299021005102013	158	0.04145
L	1/1/2014	040029902100512014	158	0.04145
L	7/1/2014	040029902100572014	158	0.0415
N	1/1/2013	040039902100512013	201	0.032
N	4/1/2013	040039902100542013	201	0.01985
N	7/1/2013	040039902100572013	201	0.02178
N	10/1/2013	0400399021005102013	201	0.02134
N	1/1/2014	040039902100512014	201	0.02134
N	4/1/2014	040039902100542014	201	0.01167
N	1/1/2014	040300502100512014	243	0.0314
F	1/1/2014	043600602100512014	295	0.013
F	4/1/2014	043600602100542014	295	0.012
F	7/1/2014	043600602100572014	295	0.0117
N	1/1/2013	350302802100512013	521	0.01758
N	4/1/2013	350302802100542013	521	0.01758
N	7/1/2013	350302802100572013	521	0.015
N	10/1/2013	3503028021005102013	521	0.01595
N	1/1/2014	350302802100512014	521	0.01418
N	4/1/2014	350302802100542014	521	0.0143
N	7/1/2014	350302802100572014	521	0.0142
N	1/1/2012	490022002100512012	563	0.03558
N	4/1/2012	490022002100542012	563	0.02138
N	7/1/2012	490022002100572012	563	0.01115
N	10/1/2012	4900220021005102012	563	0.01115
N	1/1/2013	490022002100512013	563	0.01563
N	4/1/2013	490022002100542013	563	0.01198
N	7/1/2013	490022002100572013	563	0.01223
N	10/1/2013	4900220021005102013	563	0.01556
N	1/1/2014	490022002100512014	563	0.01556
N	7/1/2014	490022002100572014	563	0.0107
N	1/1/2013	490301702100512013	570	0.01445
N	4/1/2013	490301702100542013	570	0.01568
N	7/1/2013	490301702100572013	570	0.01523
N	10/1/2013	4903017021005102013	570	0.01329
N	1/1/2014	490301702100512014	570	0.01256
N	4/1/2014	490301702100542014	570	0.0122
N	7/1/2014	490301702100572014	570	0.0109

6/30/2014	2014
12/31/2010	2010
3/31/2012	2012
6/30/2012	2012
9/30/2012	2012
12/31/2012	2012
3/31/2013	2013
6/30/2013	2013
9/30/2013	2013
12/31/2013	2013
12/31/2013	2013
3/31/2014	2014
9/30/2014	2014
3/31/2013	2013
6/30/2013	2013
9/30/2013	2013
12/31/2013	2013
3/31/2014	2014
6/30/2014	2014
3/31/2014	2014
3/31/2014	2014
6/30/2014	2014
9/30/2014	2014
3/31/2013	2013
6/30/2013	2013
9/30/2013	2013
12/31/2013	2013
3/31/2014	2014
6/30/2014	2014
9/30/2014	2014
3/31/2012	2012
6/30/2012	2012
9/30/2012	2012
12/31/2012	2012
3/31/2013	2013
6/30/2013	2013
9/30/2013	2013
12/31/2013	2013
3/31/2014	2014
9/30/2014	2014
3/31/2013	2013
6/30/2013	2013
9/30/2013	2013
12/31/2013	2013
3/31/2014	2014
6/30/2014	2014
9/30/2014	2014

09	NN	NN4903018
09	NN	NN4903018
09	NN	NN4903018
09	NN	NN4903018
09	NN	NN4903018
09	NN	NN4903018
09	NN	NN4903018
09	NN	NN4903018
09	NN	NN4903018
09	NV	NV0000055
09	NV	NV0000055
09	NV	NV0000055
09	NV	NV0000055
09	NV	NV0000055
09	NV	NV0000055
09	NV	NV0000055
09	NV	NV0000055
09	NV	NV0000055
09	NV	NV0000055
09	NV	NV0000055
09	NV	NV0000058
09	NV	NV0000058
09	NV	NV0000058
09	NV	NV0000058
09	NV	NV0000058
09	NV	NV0000058
09	NV	NV0000058
09	NV	NV0000058
09	NV	NV0000058
09	NV	NV0000058
09	NV	NV0000058
09	NV	NV0000058
09	NV	NV0000058
09	NV	NV0000058
09	NV	NV0000058
09	NV	NV0000149
09	NV	NV0000149
09	NV	NV0000149
09	NV	NV0000149
09	NV	NV0000149
09	NV	NV0000149
09	NV	NV0000149
09	NV	NV0000149
09	NV	NV0000149
09	NV	NV0000149
09	NV	NV0000149
09	NV	NV0000149

Montezuma Creek -NTUA	A	CWS
Montezuma Creek -NTUA	A	CWS
Montezuma Creek -NTUA	A	CWS
Montezuma Creek -NTUA	A	CWS
Montezuma Creek -NTUA	A	CWS
Montezuma Creek -NTUA	A	CWS
Montezuma Creek -NTUA	A	CWS
Montezuma Creek -NTUA	A	CWS
Montezuma Creek -NTUA	A	CWS
TOLAS WATERWORKS CO OP	A	CWS
TOLAS WATERWORKS CO OP	A	CWS
TOLAS WATERWORKS CO OP	A	CWS
TOLAS WATERWORKS CO OP	A	CWS
TOLAS WATERWORKS CO OP	A	CWS
TOLAS WATERWORKS CO OP	A	CWS
TOLAS WATERWORKS CO OP	A	CWS
TOLAS WATERWORKS CO OP	A	CWS
TOLAS WATERWORKS CO OP	A	CWS
TOLAS WATERWORKS CO OP	A	CWS
TOLAS WATERWORKS CO OP	A	CWS
WILDES MANOR	A	CWS
WILDES MANOR	A	CWS
WILDES MANOR	A	CWS
WILDES MANOR	A	CWS
WILDES MANOR	A	CWS
WILDES MANOR	A	CWS
WILDES MANOR	A	CWS
WILDES MANOR	A	CWS
WILDES MANOR	A	CWS
WILDES MANOR	A	CWS
WILDES MANOR	A	CWS
WILDES MANOR	A	CWS
WILDES MANOR	A	CWS
WILDES MANOR	A	CWS
WILDES MANOR	A	CWS
DESERT PARADISE MHP	A	CWS
DESERT PARADISE MHP	A	CWS
DESERT PARADISE MHP	A	CWS
DESERT PARADISE MHP	A	CWS
DESERT PARADISE MHP	A	CWS
DESERT PARADISE MHP	A	CWS
DESERT PARADISE MHP	A	CWS
DESERT PARADISE MHP	A	CWS
DESERT PARADISE MHP	A	CWS
DESERT PARADISE MHP	A	CWS
DESERT PARADISE MHP	A	CWS
DESERT PARADISE MHP	A	CWS

414	101-500	GW
414	101-500	GW
414	101-500	GW
414	101-500	GW
414	101-500	GW
414	101-500	GW
414	101-500	GW
414	101-500	GW
414	101-500	GW
250	101-500	GW
250	101-500	GW
250	101-500	GW
250	101-500	GW
250	101-500	GW
250	101-500	GW
250	101-500	GW
250	101-500	GW
250	101-500	GW
250	101-500	GW
250	101-500	GW
250	101-500	GW
70	<=100	GW
70	<=100	GW
70	<=100	GW
70	<=100	GW
70	<=100	GW
70	<=100	GW
70	<=100	GW
70	<=100	GW
70	<=100	GW
70	<=100	GW
70	<=100	GW
70	<=100	GW
70	<=100	GW
70	<=100	GW
70	<=100	GW
70	<=100	GW
70	<=100	GW
70	<=100	GW
70	<=100	GW
70	<=100	GW
70	<=100	GW
70	<=100	GW
70	<=100	GW
70	<=100	GW
70	<=100	GW
70	<=100	GW
70	<=100	GW

N	7/1/2012	490301802100572012	571	0.0205
N	10/1/2012	4903018021005102012	571	0.0165
N	1/1/2013	490301802100512013	571	0.02325
N	4/1/2013	490301802100542013	571	0.02435
N	7/1/2013	490301802100572013	571	0.02618
N	10/1/2013	4903018021005102013	571	0.02085
N	1/1/2014	490301802100512014	571	0.0166
N	4/1/2014	490301802100542014	571	0.0175
N	7/1/2014	490301802100572014	571	0.0183
P	1/1/2012	1017348	6521	0.021
P	4/1/2012	1017349	6521	0.031
P	7/1/2012	1017350	6521	0.036
P	10/1/2012	1017351	6521	0.043
P	1/1/2013	1017352	6521	0.035
P	4/1/2013	1017353	6521	0.034
P	7/1/2013	1017354	6521	0.034
P	10/1/2013	1017355	6521	0.035
P	1/1/2014	1017356	6521	0.035
P	4/1/2014	1017357	6521	0.034
P	7/1/2014	1017358	6521	0.036
P	1/1/2011	60814	422	0.017
P	4/1/2011	60815	422	0.017
P	7/1/2011	60816	422	0.017
P	10/1/2011	60818	422	0.017
P	1/1/2012	60821	422	0.017
P	4/1/2012	60822	422	0.017
P	7/1/2012	60824	422	0.017
P	10/1/2012	60829	422	0.017
P	1/1/2013	60830	422	0.017
P	4/1/2013	60831	422	0.017
P	7/1/2013	60832	422	0.017
P	10/1/2013	60833	422	0.017
P	1/1/2014	60837	422	0.017
P	4/1/2014	60838	422	0.017
P	7/1/2014	60839	422	0.017
P	7/1/2010	1116516	36	0.015
P	10/1/2010	1116517	36	0.015
P	1/1/2011	1116525	36	0.015
P	4/1/2011	1116527		0.015
P	7/1/2011	1116529	36	0.014
P	10/1/2011	1116535	36	0.012
P	1/1/2012	1116536	36	0.012
P	4/1/2012	1116537	36	0.012
P	7/1/2012	1116540	36	0.012
P	10/1/2012	1116545	36	0.011
P	1/1/2013	1116546	36	0.013
P	4/1/2013	1116547	36	0.013

9/30/2012	2012
12/31/2012	2012
3/31/2013	2013
6/30/2013	2013
9/30/2013	2013
12/31/2013	2013
3/31/2014	2014
6/30/2014	2014
9/30/2014	2014
3/31/2012	2012
6/30/2012	2012
9/30/2012	2012
12/31/2012	2012
3/31/2013	2013
6/30/2013	2013
9/30/2013	2013
12/31/2013	2013
3/31/2014	2014
6/30/2014	2014
9/30/2014	2014
3/31/2011	2011
6/30/2011	2011
9/30/2011	2011
12/31/2011	2011
3/31/2012	2012
6/30/2012	2012
9/30/2012	2012
12/31/2012	2012
3/31/2013	2013
6/30/2013	2013
9/30/2013	2013
12/31/2013	2013
3/31/2014	2014
6/30/2014	2014
9/30/2014	2014
9/30/2010	2010
12/31/2010	2010
3/31/2011	2011
6/30/2011	2011
9/30/2011	2011
12/31/2011	2011
3/31/2012	2012
6/30/2012	2012
9/30/2012	2012
12/31/2012	2012
3/31/2013	2013
6/30/2013	2013

09	NV	NV0000149
09	NV	NV0000149
09	NV	NV0000149
09	NV	NV0000149
09	NV	NV0000149
09	NV	NV0000149
09	NV	NV0000303
09	NV	NV0000303
09	NV	NV0000303
09	NV	NV0000303
09	NV	NV0000303
09	NV	NV0000303
09	NV	NV0000303
09	NV	NV0000303
09	NV	NV0000303
09	NV	NV0000303
09	NV	NV0000303
09	NV	NV0000303
09	NV	NV0000303
09	NV	NV0000303
09	NV	NV0000303
09	NV	NV0000303
09	NV	NV0000303
09	NV	NV0000303
09	NV	NV0000303
09	NV	NV0000303
09	NV	NV0000303
09	NV	NV0000303
09	NV	NV0000303
09	NV	NV0000303
09	NV	NV0000303
09	NV	NV0000319
09	NV	NV0000319
09	NV	NV0000319
09	NV	NV0000319
09	NV	NV0000319
09	NV	NV0000319
09	NV	NV0000319
09	NV	NV0000319
09	NV	NV0000319
09	NV	NV0000319
09	NV	NV0000319
09	NV	NV0000319
09	NV	NV0000928
09	NV	NV0000928
09	NV	NV0000928
09	NV	NV0000928
09	NV	NV0000928
09	NV	NV0000928

DESERT PARADISE MHP	A	CWS
DESERT PARADISE MHP	A	CWS
DESERT PARADISE MHP	A	CWS
DESERT PARADISE MHP	A	CWS
DESERT PARADISE MHP	A	CWS
DESERT PARADISE MHP	A	CWS
OLD RIVER WATER COMPANY	A	CWS
OLD RIVER WATER COMPANY	A	CWS
OLD RIVER WATER COMPANY	A	CWS
OLD RIVER WATER COMPANY	A	CWS
OLD RIVER WATER COMPANY	A	CWS
OLD RIVER WATER COMPANY	A	CWS
OLD RIVER WATER COMPANY	A	CWS
OLD RIVER WATER COMPANY	A	CWS
OLD RIVER WATER COMPANY	A	CWS
OLD RIVER WATER COMPANY	A	CWS
OLD RIVER WATER COMPANY	A	CWS
OLD RIVER WATER COMPANY	A	CWS
OLD RIVER WATER COMPANY	A	CWS
OLD RIVER WATER COMPANY	A	CWS
OLD RIVER WATER COMPANY	A	CWS
OLD RIVER WATER COMPANY	A	CWS
OLD RIVER WATER COMPANY	A	CWS
OLD RIVER WATER COMPANY	A	CWS
OLD RIVER WATER COMPANY	A	CWS
OLD RIVER WATER COMPANY	A	CWS
OLD RIVER WATER COMPANY	A	CWS
OLD RIVER WATER COMPANY	A	CWS
ROARK ESTATES WATER ASSOC	A	CWS
ROARK ESTATES WATER ASSOC	A	CWS
ROARK ESTATES WATER ASSOC	A	CWS
ROARK ESTATES WATER ASSOC	A	CWS
ROARK ESTATES WATER ASSOC	A	CWS
ROARK ESTATES WATER ASSOC	A	CWS
ROARK ESTATES WATER ASSOC	A	CWS
ROARK ESTATES WATER ASSOC	A	CWS
ROARK ESTATES WATER ASSOC	A	CWS
ROARK ESTATES WATER ASSOC	A	CWS
ROARK ESTATES WATER ASSOC	A	CWS
LAMOILLE VALLEY PLAZA	A	NTNCWS
LAMOILLE VALLEY PLAZA	A	NTNCWS
LAMOILLE VALLEY PLAZA	A	NTNCWS
LAMOILLE VALLEY PLAZA	A	NTNCWS
LAMOILLE VALLEY PLAZA	A	NTNCWS
LAMOILLE VALLEY PLAZA	A	NTNCWS

70	<=100	GW
70	<=100	GW
70	<=100	GW
70	<=100	GW
70	<=100	GW
70	<=100	GW
300	101-500	GW
300	101-500	GW
300	101-500	GW
300	101-500	GW
300	101-500	GW
300	101-500	GW
300	101-500	GW
300	101-500	GW
300	101-500	GW
300	101-500	GW
300	101-500	GW
300	101-500	GW
300	101-500	GW
300	101-500	GW
300	101-500	GW
300	101-500	GW
300	101-500	GW
300	101-500	GW
300	101-500	GW
300	101-500	GW
300	101-500	GW
300	101-500	GW
62	<=100	GW
62	<=100	GW
62	<=100	GW
62	<=100	GW
62	<=100	GW
62	<=100	GW
62	<=100	GW
62	<=100	GW
62	<=100	GW
62	<=100	GW
62	<=100	GW
62	<=100	GW
25	<=100	GW
25	<=100	GW
25	<=100	GW
25	<=100	GW
25	<=100	GW
25	<=100	GW

P	7/1/2013	1116548	36	0.015
P	10/1/2013	1116549	36	16.5
P	1/1/2014	1116551	36	16
P	4/1/2014	1116552	36	0.015
P	7/1/2014	1116553	36	0.01625
P	10/1/2014	1116554	36	0.015
P	1/1/2009	52809		0.026
P	4/1/2009	52810		0.027
P	7/1/2009	52811	1813	0.027
P	10/1/2009	52812	4714	0.026
P	1/1/2010	52813		0.025
P	4/1/2010	52815	1813	0.025
P	7/1/2010	52817	1813	0.025
P	10/1/2010	52818		0.026
P	1/1/2011	52819	1813	0.026
P	4/1/2011	52820	1813	0.027
P	7/1/2011	52821	4714	0.026
P	10/1/2011	52823	1813	0.027
P	1/1/2012	52824	1813	0.027
P	4/1/2012	52825	1813	0.028
P	7/1/2012	52826	1813	0.028
P	10/1/2012	52827	1813	0.028
P	1/1/2013	52828	1813	0.029
P	4/1/2013	52829	1813	0.029
P	7/1/2013	52831	1813	0.029
P	10/1/2013	52832	1813	0.03
P	1/1/2014	52834	1813	0.03
P	4/1/2014	52836	1813	0.027
P	7/1/2014	52837	1813	0.031
P	10/1/2011	28818	6658	0.012
P	1/1/2012	28817	6658	0.022
P	4/1/2012	28820	6658	0.027
P	7/1/2012	28821	6658	0.03
P	10/1/2012	28822	6658	0.026
P	1/1/2013	28823	6658	0.02
P	4/1/2013	28824	6658	0.02
P	7/1/2013	28825	6658	0.021
P	10/1/2013	28826	6658	0.021
P	1/1/2014	28827	6658	21
P	4/1/2014	28829	6658	0.025
P	7/1/2014	28830	6658	0.024
P	7/1/2009	1908	2308	0.022
P	10/1/2009	1910	2308	0.022
P	1/1/2010	1911		0.023
P	4/1/2010	1914	2308	0.025
P	7/1/2010	1915		0.025
P	10/1/2010	1916		0.024

9/30/2013	2013
12/31/2013	2013
3/31/2014	2014
6/30/2014	2014
9/30/2014	2014
12/31/2014	2014
3/31/2009	2009
6/30/2009	2009
9/30/2009	2009
12/31/2009	2009
3/31/2010	2010
6/30/2010	2010
9/30/2010	2010
12/31/2010	2010
3/31/2011	2011
6/30/2011	2011
9/30/2011	2011
12/31/2011	2011
3/31/2012	2012
6/30/2012	2012
9/30/2012	2012
12/31/2012	2012
3/31/2013	2013
6/30/2013	2013
9/30/2013	2013
12/31/2013	2013
3/31/2014	2014
6/30/2014	2014
9/30/2014	2014
12/31/2011	2011
3/31/2012	2012
6/30/2012	2012
9/30/2012	2012
12/31/2012	2012
3/31/2013	2013
6/30/2013	2013
9/30/2013	2013
12/31/2013	2013
3/31/2014	2014
6/30/2014	2014
9/30/2014	2014
9/30/2009	2009
12/31/2009	2009
3/31/2010	2010
6/30/2010	2010
9/30/2010	2010
12/31/2010	2010

09	NV	NV0000928
09	NV	NV0000928
09	NV	NV0000928
09	NV	NV0000928
09	NV	NV0000928
09	NV	NV0000928
09	NV	NV0000928
09	NV	NV0000928
09	NV	NV0000928
09	NV	NV0000928
09	NV	NV0000928
09	NV	NV0000928
09	NV	NV0000928
09	NV	NV0000928
09	NV	NV0000928
09	NV	NV0000928
09	NV	NV0005028
09	NV	NV0005028
09	NV	NV0005028
09	NV	NV0005028
09	NV	NV0005028
09	NV	NV0005028
09	NV	NV0005028
09	NV	NV0005028
09	NV	NV0005028
09	NV	NV0005028
09	NV	NV0005028
09	NV	NV0005028
09	NV	NV0005028
09	NV	NV0005028
09	NV	NV0005028
09	NV	NV0005061
09	NV	NV0005061
09	NV	NV0005061
09	NV	NV0005061
09	NV	NV0005061
09	NV	NV0005061
09	NV	NV0005061
09	NV	NV0005061
09	NV	NV0005061
09	NV	NV0005061
09	NV	NV0005061
09	NV	NV0005061
09	NV	NV0005061
09	NV	NV0005061
09	NV	NV0005061
09	NV	NV0005061
09	NV	NV0005061
09	NV	NV0005061

LAMOILLE VALLEY PLAZA	A	NTNCWS
LAMOILLE VALLEY PLAZA	A	NTNCWS
LAMOILLE VALLEY PLAZA	A	NTNCWS
LAMOILLE VALLEY PLAZA	A	NTNCWS
LAMOILLE VALLEY PLAZA	A	NTNCWS
LAMOILLE VALLEY PLAZA	A	NTNCWS
LAMOILLE VALLEY PLAZA	A	NTNCWS
LAMOILLE VALLEY PLAZA	A	NTNCWS
LAMOILLE VALLEY PLAZA	A	NTNCWS
LAMOILLE VALLEY PLAZA	A	NTNCWS
LAMOILLE VALLEY PLAZA	A	NTNCWS
LAMOILLE VALLEY PLAZA	A	NTNCWS
LAMOILLE VALLEY PLAZA	A	NTNCWS
LAMOILLE VALLEY PLAZA	A	NTNCWS
LAMOILLE VALLEY PLAZA	A	NTNCWS
SHOSHONE ESTATES WATER CO INC	A	CWS
SHOSHONE ESTATES WATER CO INC	A	CWS
SHOSHONE ESTATES WATER CO INC	A	CWS
SHOSHONE ESTATES WATER CO INC	A	CWS
SHOSHONE ESTATES WATER CO INC	A	CWS
SHOSHONE ESTATES WATER CO INC	A	CWS
SHOSHONE ESTATES WATER CO INC	A	CWS
SHOSHONE ESTATES WATER CO INC	A	CWS
SHOSHONE ESTATES WATER CO INC	A	CWS
SHOSHONE ESTATES WATER CO INC	A	CWS
SHOSHONE ESTATES WATER CO INC	A	CWS
SHOSHONE ESTATES WATER CO INC	A	CWS
SHOSHONE ESTATES WATER CO INC	A	CWS
SHOSHONE ESTATES WATER CO INC	A	CWS
SHOSHONE ESTATES WATER CO INC	A	CWS
VERDI BUSINESS PARK WATER CO OP	A	NTNCWS
VERDI BUSINESS PARK WATER CO OP	A	NTNCWS
VERDI BUSINESS PARK WATER CO OP	A	NTNCWS
VERDI BUSINESS PARK WATER CO OP	A	NTNCWS
VERDI BUSINESS PARK WATER CO OP	A	NTNCWS
VERDI BUSINESS PARK WATER CO OP	A	NTNCWS
VERDI BUSINESS PARK WATER CO OP	A	NTNCWS
VERDI BUSINESS PARK WATER CO OP	A	NTNCWS
VERDI BUSINESS PARK WATER CO OP	A	NTNCWS
VERDI BUSINESS PARK WATER CO OP	A	NTNCWS
VERDI BUSINESS PARK WATER CO OP	A	NTNCWS
VERDI BUSINESS PARK WATER CO OP	A	NTNCWS
VERDI BUSINESS PARK WATER CO OP	A	NTNCWS
VERDI BUSINESS PARK WATER CO OP	A	NTNCWS
VERDI BUSINESS PARK WATER CO OP	A	NTNCWS
VERDI BUSINESS PARK WATER CO OP	A	NTNCWS
VERDI BUSINESS PARK WATER CO OP	A	NTNCWS

25	<=100	GW
25	<=100	GW
25	<=100	GW
25	<=100	GW
25	<=100	GW
25	<=100	GW
25	<=100	GW
25	<=100	GW
25	<=100	GW
25	<=100	GW
25	<=100	GW
25	<=100	GW
25	<=100	GW
25	<=100	GW
25	<=100	GW
240	101-500	GW
240	101-500	GW
240	101-500	GW
240	101-500	GW
240	101-500	GW
240	101-500	GW
240	101-500	GW
240	101-500	GW
240	101-500	GW
240	101-500	GW
240	101-500	GW
240	101-500	GW
240	101-500	GW
240	101-500	GW
240	101-500	GW
100	<=100	GW
100	<=100	GW
100	<=100	GW
100	<=100	GW
100	<=100	GW
100	<=100	GW
100	<=100	GW
100	<=100	GW
100	<=100	GW
100	<=100	GW
100	<=100	GW
100	<=100	GW
100	<=100	GW
100	<=100	GW
100	<=100	GW
100	<=100	GW
100	<=100	GW

P	1/1/2011	1917		0.024
P	4/1/2011	1919	2308	0.024
P	7/1/2011	1921	2308	0.024
P	10/1/2011	1922	2308	0.0235
P	1/1/2012	1923	2308	0.024
P	4/1/2012	1926	2308	0.0235
P	7/1/2012	1927	2308	0.024
P	10/1/2012	1928	2308	0.023
P	1/1/2013	1929	2308	0.023
P	4/1/2013	1930	2308	0.023
P	7/1/2013	1932	2308	0.023
P	10/1/2013	1933	2308	0.023
P	1/1/2014	1934	2308	0.022
P	4/1/2014	1935	2308	0.017
P	7/1/2014	1937	2308	0.023
P	1/1/2011	42265	783	0.029
P	4/1/2011	42267	783	0.029
P	7/1/2011	42268	783	0.028
P	10/1/2011	42272	3304	0.027
P	1/1/2012	42273	783	0.011
P	4/1/2012	42275	3304	0.027
P	7/1/2012	42276	3304	0.027
P	10/1/2012	42278	783	0.027
P	1/1/2013	42279	783	0.027
P	4/1/2013	42280	783	0.027
P	7/1/2013	42283	783	0.028
P	10/1/2013	42284	3304	0.026
P	1/1/2014	42316	783	0.027
P	4/1/2014	42317	783	0.028
P	7/1/2014	42319	783	0.028
P	10/1/2009	4000604	1950	0.016
P	1/1/2010	4000605		0.015
P	4/1/2010	4000606		0.015
P	7/1/2010	4000607	1950	0.015
P	10/1/2010	4000608		0.014
P	1/1/2011	4000609		0.015
P	4/1/2011	4000611	1950	0.015
P	7/1/2011	4000612	1950	0.015
P	10/1/2011	4000613	1950	0.015
P	1/1/2012	4000614	1950	0.015
P	4/1/2012	4000615	1950	0.0145
P	7/1/2012	4000616	1950	0.014
P	10/1/2012	4000617	1950	0.015
P	1/1/2013	4000618	1950	0.015
P	4/1/2013	4000619	1950	0.016
P	7/1/2013	4000621	1950	0.017
P	10/1/2013	4000622	1950	0.014

3/31/2011	2011
6/30/2011	2011
9/30/2011	2011
12/31/2011	2011
3/31/2012	2012
6/30/2012	2012
9/30/2012	2012
12/31/2012	2012
3/31/2013	2013
6/30/2013	2013
9/30/2013	2013
12/31/2013	2013
3/31/2014	2014
6/30/2014	2014
9/30/2014	2014
3/31/2011	2011
6/30/2011	2011
9/30/2011	2011
12/31/2011	2011
3/31/2012	2012
6/30/2012	2012
9/30/2012	2012
12/31/2012	2012
3/31/2013	2013
6/30/2013	2013
9/30/2013	2013
12/31/2013	2013
3/31/2014	2014
6/30/2014	2014
9/30/2014	2014
12/31/2009	2009
3/31/2010	2010
6/30/2010	2010
9/30/2010	2010
12/31/2010	2010
3/31/2011	2011
6/30/2011	2011
9/30/2011	2011
12/31/2011	2011
3/31/2012	2012
6/30/2012	2012
9/30/2012	2012
12/31/2012	2012
3/31/2013	2013
6/30/2013	2013
9/30/2013	2013
12/31/2013	2013

09	NV	NV0005061
09	NV	NV0005061
09	NV	NV0005061
10	10	104101102
10	10	104101102
10	10	104101102
10	10	104101102
10	10	104101102
10	10	104101102
10	10	104101102
10	10	104101102
10	10	104101102
10	10	104101102
10	10	104101102
10	10	104101102
10	10	104101102
10	10	104101102
10	10	104101102
10	10	104101102
10	10	104101102
10	10	104101102
10	10	104101102
10	10	105300007
10	10	105311103
10	10	105311103
10	10	105311103
10	10	105311103
10	10	105311103
10	10	105311103
10	10	105311103
10	10	105311103
10	10	105311103
10	10	105311103
10	10	105311103
10	10	105311103
10	10	105311103
10	10	105311103
10	10	105311103
10	10	105311103
10	10	105311103
10	10	105311103
10	10	105311103
10	10	105338100
10	10	105338100
10	10	105338100

VERDI BUSINESS PARK WATER CO OP	A	NTNCWS
VERDI BUSINESS PARK WATER CO OP	A	NTNCWS
VERDI BUSINESS PARK WATER CO OP	A	NTNCWS
SIMNASHO SCHOOLIE	A	CWS
SIMNASHO SCHOOLIE	A	CWS
SIMNASHO SCHOOLIE	A	CWS
SIMNASHO SCHOOLIE	A	CWS
SIMNASHO SCHOOLIE	A	CWS
SIMNASHO SCHOOLIE	A	CWS
SIMNASHO SCHOOLIE	A	CWS
SIMNASHO SCHOOLIE	A	CWS
SIMNASHO SCHOOLIE	A	CWS
SIMNASHO SCHOOLIE	A	CWS
SIMNASHO SCHOOLIE	A	CWS
SIMNASHO SCHOOLIE	A	CWS
SIMNASHO SCHOOLIE	A	CWS
SIMNASHO SCHOOLIE	A	CWS
SIMNASHO SCHOOLIE	A	CWS
SIMNASHO SCHOOLIE	A	CWS
SIMNASHO SCHOOLIE	A	CWS
SIMNASHO SCHOOLIE	A	CWS
SIMNASHO SCHOOLIE	A	CWS
NESPELEM AGENCY	A	CWS
MARTHA BOARDMAN	A	CWS
MARTHA BOARDMAN	A	CWS
MARTHA BOARDMAN	A	CWS
MARTHA BOARDMAN	A	CWS
MARTHA BOARDMAN	A	CWS
MARTHA BOARDMAN	A	CWS
MARTHA BOARDMAN	A	CWS
MARTHA BOARDMAN	A	CWS
MARTHA BOARDMAN	A	CWS
MARTHA BOARDMAN	A	CWS
MARTHA BOARDMAN	A	CWS
MARTHA BOARDMAN	A	CWS
MARTHA BOARDMAN	A	CWS
MARTHA BOARDMAN	A	CWS
MARTHA BOARDMAN	A	CWS
MARTHA BOARDMAN	A	CWS
MARTHA BOARDMAN	A	CWS
MARTHA BOARDMAN	A	CWS
MARTHA BOARDMAN	A	CWS
FORD-NEWHOUSE LANE	A	CWS
FORD-NEWHOUSE LANE	A	CWS
FORD-NEWHOUSE LANE	A	CWS

100	<=100	GW
100	<=100	GW
100	<=100	GW
350	101-500	GW
350	101-500	GW
350	101-500	GW
350	101-500	GW
350	101-500	GW
350	101-500	GW
350	101-500	GW
350	101-500	GW
350	101-500	GW
350	101-500	GW
350	101-500	GW
350	101-500	GW
350	101-500	GW
350	101-500	GW
350	101-500	GW
350	101-500	GW
350	101-500	GW
350	101-500	GW
350	101-500	GW
445	101-500	GW
235	101-500	GW
235	101-500	GW
235	101-500	GW
235	101-500	GW
235	101-500	GW
235	101-500	GW
235	101-500	GW
235	101-500	GW
235	101-500	GW
235	101-500	GW
235	101-500	GW
235	101-500	GW
235	101-500	GW
235	101-500	GW
235	101-500	GW
235	101-500	GW
235	101-500	GW
235	101-500	GW
235	101-500	GW
235	101-500	GW
140	101-500	GW
140	101-500	GW
140	101-500	GW

P	1/1/2014	4000623	1950	0.013
P	4/1/2014	4000624	1950	0.014
P	7/1/2014	4000625	1950	0.013
N	7/1/2009	4	116	0.027
N	10/1/2009	3	116	0.027
N	1/1/2010	62	116	0.035
N	4/1/2010	63	116	0.028
N	7/1/2010	65	116	0.025
N	10/1/2010	66	116	0.024
N	1/1/2011	68	116	0.017
N	4/1/2011	73	116	0.022
N	7/1/2011	72	116	0.03
N	10/1/2011	75	116	0.03
N	1/1/2012	82	116	0.041
N	4/1/2012	76	116	0.035
N	7/1/2012	78	116	0.03
N	10/1/2012	81	116	0.033
N	1/1/2013	83	116	0.034
N	4/1/2013	85	116	0.04
N	7/1/2013	86	116	0.04
N	10/1/2013	89	116	0.035
N	4/1/2014	91	116	0.03
N	7/1/2014	93	116	0.017
N	4/1/2012	123	17	0.011
N	10/1/2009	6	736	0.023
N	1/1/2010	29	736	0.018
N	4/1/2010	31	736	0.018
N	7/1/2010	32	736	0.02
N	10/1/2010	38	736	0.018
N	1/1/2011	40	736	0.02
N	4/1/2011	44	736	0.02
N	7/1/2011	43	736	0.018
N	10/1/2011	45	736	0.02
N	1/1/2012	52	736	0.021
N	4/1/2012	46	736	0.022
N	7/1/2012	48	736	0.024
N	10/1/2012	50	736	0.021
N	1/1/2013	55	736	0.025
N	4/1/2013	58	736	0.02
N	7/1/2013	60	736	0.013
N	10/1/2013	66	736	0.019
N	1/1/2014	69	736	0.019
N	4/1/2014	71	736	0.017
N	7/1/2014	75	736	0.017
N	10/1/2009	6	734	0.012
N	7/1/2010	30	734	0.013
N	10/1/2010	35	734	0.012

3/31/2014	2014
6/30/2014	2014
9/30/2014	2014
9/30/2009	2009
12/31/2009	2009
3/31/2010	2010
6/30/2010	2010
9/30/2010	2010
12/31/2010	2010
3/31/2011	2011
6/30/2011	2011
9/30/2011	2011
12/31/2011	2011
3/31/2012	2012
6/30/2012	2012
9/30/2012	2012
12/31/2012	2012
3/31/2013	2013
6/30/2013	2013
9/30/2013	2013
12/31/2013	2013
6/30/2014	2014
9/30/2014	2014
6/30/2012	2012
12/31/2009	2009
3/31/2010	2010
6/30/2010	2010
9/30/2010	2010
12/31/2010	2010
3/31/2011	2011
6/30/2011	2011
9/30/2011	2011
12/31/2011	2011
3/31/2012	2012
6/30/2012	2012
9/30/2012	2012
12/31/2012	2012
3/31/2013	2013
6/30/2013	2013
9/30/2013	2013
12/31/2013	2013
3/31/2014	2014
6/30/2014	2014
9/30/2014	2014
12/31/2009	2009
9/30/2010	2010
12/31/2010	2010

10	10	105338100
10	10	105338100
10	10	105338100
10	10	105338100
10	10	105338100
10	10	105338100
10	10	105338100
10	10	105338100
10	10	105338100
10	10	105338100
10	10	105338100
10	10	105338100
10	10	105338100
10	10	105338100
10	AK	AK2210396
10	AK	AK2210396
10	AK	AK2210396
10	AK	AK2210396
10	AK	AK2210396
10	AK	AK2210396
10	AK	AK2210419
10	AK	AK2210419
10	AK	AK2211114
10	AK	AK2211114
10	AK	AK2211677
10	AK	AK2211821
10	AK	AK2211821
10	AK	AK2211821
10	AK	AK2216902
10	AK	AK2216902
10	AK	AK2216902
10	AK	AK2220012
10	AK	AK2220037
10	AK	AK2220133
10	AK	AK2220189
10	AK	AK2222987
10	AK	AK2223624
10	AK	AK2223624
10	AK	AK2223624
10	AK	AK2223624
10	AK	AK2223624
10	AK	AK2223624
10	AK	AK2223624
10	AK	AK2223624
10	AK	AK2223624
10	AK	AK2223624
10	AK	AK2223624

FORD-NEWHOUSE LANE	A	CWS
FORD-NEWHOUSE LANE	A	CWS
FORD-NEWHOUSE LANE	A	CWS
FORD-NEWHOUSE LANE	A	CWS
FORD-NEWHOUSE LANE	A	CWS
FORD-NEWHOUSE LANE	A	CWS
FORD-NEWHOUSE LANE	A	CWS
FORD-NEWHOUSE LANE	A	CWS
FORD-NEWHOUSE LANE	A	CWS
FORD-NEWHOUSE LANE	A	CWS
FORD-NEWHOUSE LANE	A	CWS
FORD-NEWHOUSE LANE	A	CWS
FORD-NEWHOUSE LANE	A	CWS
FORD-NEWHOUSE LANE	A	CWS
L & L TC	A	CWS
L & L TC	A	CWS
L & L TC	A	CWS
L & L TC	A	CWS
L & L TC	A	CWS
L & L TC	A	CWS
PENLAND PARK MHP	A	CWS
PENLAND PARK MHP	A	CWS
ROMIG PARK S/D	A	CWS
ROMIG PARK S/D	A	CWS
SOUTHWOOD MANOR TC	A	CWS
SPENARD HEIGHTS SUBDIVISION	A	CWS
SPENARD HEIGHTS SUBDIVISION	A	CWS
SPENARD HEIGHTS SUBDIVISION	A	CWS
ESTELL S/D, LOT 2	A	CWS
ESTELL S/D, LOT 2	A	CWS
ESTELL S/D, LOT 2	A	CWS
PIONEER PLAZA II	A	NTNCWS
MEADOW BROOK SUBDIVISION	A	CWS
PIONEER PLAZA I	A	NTNCWS
BIG LAKE RESORT CONDOMINIUM ASSOC	A	CWS
VALLEY CHURCH OF CHRIST	A	TNCWS
BLUFFVIEW ACRES WATER SYSTEM	A	CWS
BLUFFVIEW ACRES WATER SYSTEM	A	CWS
BLUFFVIEW ACRES WATER SYSTEM	A	CWS
BLUFFVIEW ACRES WATER SYSTEM	A	CWS
BLUFFVIEW ACRES WATER SYSTEM	A	CWS
BLUFFVIEW ACRES WATER SYSTEM	A	CWS
BLUFFVIEW ACRES WATER SYSTEM	A	CWS
BLUFFVIEW ACRES WATER SYSTEM	A	CWS
BLUFFVIEW ACRES WATER SYSTEM	A	CWS
BLUFFVIEW ACRES WATER SYSTEM	A	CWS
BLUFFVIEW ACRES WATER SYSTEM	A	CWS

140	101-500	GW
140	101-500	GW
140	101-500	GW
140	101-500	GW
140	101-500	GW
140	101-500	GW
140	101-500	GW
140	101-500	GW
140	101-500	GW
140	101-500	GW
140	101-500	GW
140	101-500	GW
140	101-500	GW
140	101-500	GW
75	<=100	GW
75	<=100	GW
75	<=100	GW
75	<=100	GW
75	<=100	GW
75	<=100	GW
993	501-1,000	SWP
993	501-1,000	SWP
493	101-500	GW
493	101-500	GW
1005	1,001-3,300	GW
100	<=100	GW
100	<=100	GW
100	<=100	GW
40	<=100	GW
40	<=100	GW
40	<=100	GW
175	101-500	GW
465	101-500	GW
64	<=100	GW
26	<=100	GW
25	<=100	GW
100	<=100	GW
100	<=100	GW
100	<=100	GW
100	<=100	GW
100	<=100	GW
100	<=100	GW
100	<=100	GW
100	<=100	GW
100	<=100	GW
100	<=100	GW
100	<=100	GW

N	1/1/2011	37	734	0.012
N	4/1/2011	41	734	0.012
N	7/1/2011	40	734	0.012
N	10/1/2011	42	734	0.012
N	1/1/2012	48	734	0.012
N	4/1/2012	43	734	0.012
N	7/1/2012	45	734	0.012
N	10/1/2012	47	734	0.012
N	1/1/2013	50	734	0.012
N	4/1/2013	53	734	0.012
N	7/1/2013	56	734	0.013
N	10/1/2013	63	734	0.012
N	1/1/2014	66	734	0.012
N	4/1/2014	68	734	0.012
P	4/1/2007	6795514	34153	0.019
P	7/1/2007	6795513	34153	0.02
P	10/1/2007	6795512	34153	0.02
P	1/1/2008	6795510	34153	0.02
P	4/1/2008	6795511	34153	0.022
P	1/1/2010	6795518	34153	0.021
P	10/1/2010	6302700	33932	0.011
P	1/1/2011	6302823	33932	0.011
P	1/1/2012	6323341	35109	0.014
P	4/1/2012	6323342	35109	0.015
P	7/1/2007	6333225	32684	0.017
P	7/1/2008	5534009	33416	0.014
P	10/1/2008	5534008	33416	0.014
P	1/1/2010	5534012	33416	0.021
P	10/1/2008	6733811	33612	0.015
P	10/1/2009	6733823	33612	0.016
P	1/1/2014	6734020	33612	14.8
P	12/6/2007	1410		63.3
P	8/15/2007	2707		20
P	1/1/2007	3108		0.0246
P	4/1/2007	9410		20.675
P	10/1/2006	5727809	33809	15.025
P	1/1/2008	6559610	35027	0.021
P	1/1/2011	6559609	35027	0.022
P	4/1/2011	6559612	35027	0.022
P	7/1/2011	6559611	35027	0.022
P	10/1/2011	6559658	35027	0.021
P	1/1/2012	6559615	35027	0.021
P	4/1/2012	6559618	35027	0.022
P	7/1/2012	6559649	35027	0.015
P	10/1/2012	6559621	35027	0.021
P	1/1/2013	6559624	35027	0.021
P	4/1/2013	6559650	35027	0.021

3/31/2011	2011
6/30/2011	2011
9/30/2011	2011
12/31/2011	2011
3/31/2012	2012
6/30/2012	2012
9/30/2012	2012
12/31/2012	2012
3/31/2013	2013
6/30/2013	2013
9/30/2013	2013
12/31/2013	2013
3/31/2014	2014
6/30/2014	2014
6/30/2007	2007
9/30/2007	2007
12/31/2007	2007
3/31/2008	2008
6/30/2008	2008
12/31/2010	2010
12/31/2010	2010
12/31/2011	2011
3/31/2012	2012
6/30/2012	2012
9/30/2007	2007
9/30/2008	2008
12/31/2008	2008
12/31/2010	2010
12/31/2008	2008
12/31/2009	2009
12/31/2014	2014
12/5/2010	2010
11/14/2007	2007
3/31/2007	2007
6/30/2007	2007
12/31/2006	2006
12/31/2010	2010
3/31/2011	2011
6/30/2011	2011
9/30/2011	2011
12/31/2011	2011
3/31/2012	2012
6/30/2012	2012
9/30/2012	2012
12/31/2012	2012
3/31/2013	2013
6/30/2013	2013

10	AK	AK2223624
10	AK	AK2223624
10	AK	AK2223624
10	AK	AK2223624
10	AK	AK2223624
10	AK	AK2224337
10	AK	AK2224337
10	AK	AK2224337
10	AK	AK2224337
10	AK	AK2224646
10	AK	AK2224646
10	AK	AK2225032
10	AK	AK2240448
10	AK	AK2240448
10	AK	AK2241012
10	AK	AK2243658
10	AK	AK2244395
10	AK	AK2244395
10	AK	AK2248420
10	AK	AK2248420
10	AK	AK2260812
10	AK	AK2260812
10	AK	AK2270621
10	AK	AK2270621
10	AK	AK2270621
10	AK	AK2270621
10	AK	AK2270621
10	AK	AK2270621
10	AK	AK2270621
10	AK	AK2270621
10	AK	AK2310803
10	AK	AK2310803
10	AK	AK2310803
10	AK	AK2310803
10	AK	AK2340141
10	AK	AK2340141
10	AK	AK2340141
10	AK	AK2340141
10	AK	AK2340141
10	AK	AK2340141
10	AK	AK2340141
10	AK	AK2340141
10	AK	AK2340141
10	AK	AK2340141
10	AK	AK2340141
10	AK	AK2340141
10	AK	AK2340141

BLUFFVIEW ACRES WATER SYSTEM	A	CWS
BLUFFVIEW ACRES WATER SYSTEM	A	CWS
BLUFFVIEW ACRES WATER SYSTEM	A	CWS
BLUFFVIEW ACRES WATER SYSTEM	A	CWS
BLUFFVIEW ACRES WATER SYSTEM	A	CWS
SHEENA MAY ESTATES	A	CWS
SHEENA MAY ESTATES	A	CWS
SHEENA MAY ESTATES	A	CWS
SHEENA MAY ESTATES	A	CWS
WASILLA WATER SYSTEM	A	CWS
WASILLA WATER SYSTEM	A	CWS
TALKEETNA WATER SYSTEM	A	CWS
KENAI WATER SYSTEM	A	CWS
KENAI WATER SYSTEM	A	CWS
RIVER TERRACE TC	A	CWS
KB WATER ASSOCIATION	A	CWS
ASRC ENERGY SERVICES	A	NTNCWS
ASRC ENERGY SERVICES	A	NTNCWS
SOLDOTNA KIDDIE CARE	A	NTNCWS
SOLDOTNA KIDDIE CARE	A	NTNCWS
IGIUGIG WATER SYSTEM	A	CWS
IGIUGIG WATER SYSTEM	A	CWS
LKSD KASIGLUK AKIUK SCHOOL	A	NTNCWS
LKSD KASIGLUK AKIUK SCHOOL	A	NTNCWS
LKSD KASIGLUK AKIUK SCHOOL	A	NTNCWS
LKSD KASIGLUK AKIUK SCHOOL	A	NTNCWS
LKSD KASIGLUK AKIUK SCHOOL	A	NTNCWS
LKSD KASIGLUK AKIUK SCHOOL	A	NTNCWS
LKSD KASIGLUK AKIUK SCHOOL	A	NTNCWS
LKSD KASIGLUK AKIUK SCHOOL	A	NTNCWS
VILLAGE MOBILE HOME PARK	A	CWS
VILLAGE MOBILE HOME PARK	A	CWS
VILLAGE MOBILE HOME PARK	A	CWS
VILLAGE MOBILE HOME PARK	A	CWS
LITTLE DIOMEDE WATER SUPPLY	A	CWS
LITTLE DIOMEDE WATER SUPPLY	A	CWS
LITTLE DIOMEDE WATER SUPPLY	A	CWS
LITTLE DIOMEDE WATER SUPPLY	A	CWS
LITTLE DIOMEDE WATER SUPPLY	A	CWS
LITTLE DIOMEDE WATER SUPPLY	A	CWS
LITTLE DIOMEDE WATER SUPPLY	A	CWS
LITTLE DIOMEDE WATER SUPPLY	A	CWS
LITTLE DIOMEDE WATER SUPPLY	A	CWS
LITTLE DIOMEDE WATER SUPPLY	A	CWS
LITTLE DIOMEDE WATER SUPPLY	A	CWS
LITTLE DIOMEDE WATER SUPPLY	A	CWS
LITTLE DIOMEDE WATER SUPPLY	A	CWS

100	<=100	GW
100	<=100	GW
100	<=100	GW
100	<=100	GW
100	<=100	GW
74	<=100	GW
74	<=100	GW
74	<=100	GW
74	<=100	GW
18222	10,001-50,000	GW
18222	10,001-50,000	GW
1100	1,001-3,300	GW
5375	3,301-10,000	GW
5375	3,301-10,000	GW
337	101-500	GW
170	101-500	GW
125	101-500	GW
125	101-500	GW
50	<=100	GW
50	<=100	GW
100	<=100	GW
100	<=100	GW
81	<=100	GW
81	<=100	GW
81	<=100	GW
81	<=100	GW
81	<=100	GW
81	<=100	GW
81	<=100	GW
81	<=100	GW
160	101-500	GW
160	101-500	GW
160	101-500	GW
160	101-500	GW
184	101-500	SW
184	101-500	SW
184	101-500	SW
184	101-500	SW
184	101-500	SW
184	101-500	SW
184	101-500	SW
184	101-500	SW
184	101-500	SW
184	101-500	SW
184	101-500	SW
184	101-500	SW
184	101-500	SW

P	7/1/2013	6559647	35027	0.02
P	10/1/2013	6559651	35027	0.022
P	1/1/2014	6559653	35027	0.021
P	4/1/2014	6559656	35027	0.021
P	7/1/2014	6559655	35027	0.021
P	1/1/2008	6129409		18.85
P	1/1/2014	6129416	33950	0.041
P	4/1/2014	6129417	33950	0.016
P	7/1/2014	6129418	33950	0.017
P	1/1/2014	36573	48262	12.8
P	7/1/2014	36576	49041	0.013
L	10/1/2009	6044809		14.6
L	1/1/2008	6636345	32000	0.023
L	1/1/2008	6636346	32255	0.03
L	1/1/2008	6790012	35147	0.014
P	1/1/2011	6099537	34104	35.9
N	1/1/2014	6136052	35124	0.011
N	4/1/2014	6136053	35124	0.013
P	10/1/2013	5803449	33670	0.013
P	4/1/2014	5803456	33670	0.014
N	1/1/2008	6073690	32093	0.038
N	1/1/2012	6073691	32093	0.087
L	4/1/2011	6587719	32112	0.017
L	7/1/2011	6587720	32112	0.019
L	10/1/2011	6587721	32112	0.02
L	1/1/2012	6587722	32112	0.018
L	4/1/2012	6587723	32112	0.017
L	7/1/2012	6587724	32112	0.016
L	10/1/2012	6587725	32112	0.017
L	1/1/2013	6587756	32112	17.3
P	4/1/2009	3345309	42796	0.011
P	7/1/2009	3345311	42796	0.013
P	10/1/2009	3345310	42796	0.012
P	1/1/2010	3345313	42796	0.012
N	4/1/2009	3925757	42733	0.02
N	7/1/2010	3925832	42733	0.017
N	10/1/2010	3925833	42733	19
N	4/1/2011	3925890	42733	0.02
N	10/1/2011	3925911	42733	0.038
N	1/1/2012	3925921	42733	0.038
N	4/1/2012	3925930	42733	0.049
N	7/1/2012	3925938	42733	0.057
N	10/1/2012	3925992	42733	0.05
N	1/1/2013	3925986	42733	0.049
N	4/1/2013	3925998	42733	0.04
N	7/1/2013	3926007	42733	0.057
N	10/1/2013	3926008	42733	0.054

9/30/2013	2013
12/31/2013	2013
3/31/2014	2014
6/30/2014	2014
9/30/2014	2014
3/31/2008	2008
3/31/2014	2014
6/30/2014	2014
9/30/2014	2014
1/31/2014	2014
9/30/2014	2014
12/31/2009	2009
12/31/2010	2010
12/31/2010	2010
12/31/2010	2010
12/31/2013	2013
3/31/2014	2014
6/30/2014	2014
12/31/2013	2013
6/30/2014	2014
12/31/2010	2010
12/31/2012	2012
6/30/2011	2011
9/30/2011	2011
12/31/2011	2011
3/31/2012	2012
6/30/2012	2012
9/30/2012	2012
12/31/2012	2012
3/31/2013	2013
6/30/2009	2009
9/30/2009	2009
12/31/2009	2009
3/31/2010	2010
6/30/2009	2009
9/30/2010	2010
12/31/2010	2010
6/30/2011	2011
12/31/2011	2011
3/31/2012	2012
6/30/2012	2012
9/30/2012	2012
12/31/2012	2012
3/31/2013	2013
6/30/2013	2013
9/30/2013	2013
12/31/2013	2013

10	AK	AK2340141
10	AK	AK2340141
10	ID	ID1280259
10	ID	ID1280259
10	ID	ID1280259
10	ID	ID1280259
10	ID	ID1280259
10	ID	ID1280259
10	ID	ID3140005
10	ID	ID3140005
10	ID	ID3140005
10	ID	ID3140005
10	ID	ID3140005
10	ID	ID3140005
10	ID	ID3140005
10	ID	ID3140005
10	ID	ID3140005
10	ID	ID3140005
10	ID	ID3140005
10	ID	ID3140005
10	ID	ID3140005
10	ID	ID3140005
10	ID	ID3140005
10	ID	ID3140005
10	ID	ID3140005
10	ID	ID3140005
10	ID	ID3140034
10	ID	ID3140034
10	ID	ID3140034
10	ID	ID3140034
10	ID	ID3140034
10	ID	ID3140034
10	ID	ID3140034
10	ID	ID3140034
10	ID	ID3140034
10	ID	ID3140034
10	ID	ID3140034
10	ID	ID3140034
10	ID	ID3140034
10	ID	ID3140034
10	ID	ID3140034
10	ID	ID3140034
10	ID	ID3140034
10	ID	ID3140034
10	ID	ID3140034
10	ID	ID3140034
10	ID	ID3140034
10	ID	ID3140034

LITTLE DIOMEDE WATER SUPPLY	A	CWS
LITTLE DIOMEDE WATER SUPPLY	A	CWS
LYNNWOOD ESTATES	A	CWS
LYNNWOOD ESTATES	A	CWS
LYNNWOOD ESTATES	A	CWS
LYNNWOOD ESTATES	A	CWS
LYNNWOOD ESTATES	A	CWS
LYNNWOOD ESTATES	A	CWS
APACHE HEIGHTS SUBDIVISION (2)	A	CWS
APACHE HEIGHTS SUBDIVISION (2)	A	CWS
APACHE HEIGHTS SUBDIVISION (2)	A	CWS
APACHE HEIGHTS SUBDIVISION (2)	A	CWS
APACHE HEIGHTS SUBDIVISION (2)	A	CWS
APACHE HEIGHTS SUBDIVISION (2)	A	CWS
APACHE HEIGHTS SUBDIVISION (2)	A	CWS
APACHE HEIGHTS SUBDIVISION (2)	A	CWS
APACHE HEIGHTS SUBDIVISION (2)	A	CWS
APACHE HEIGHTS SUBDIVISION (2)	A	CWS
APACHE HEIGHTS SUBDIVISION (2)	A	CWS
APACHE HEIGHTS SUBDIVISION (2)	A	CWS
APACHE HEIGHTS SUBDIVISION (2)	A	CWS
APACHE HEIGHTS SUBDIVISION (2)	A	CWS
APACHE HEIGHTS SUBDIVISION (2)	A	CWS
APACHE HEIGHTS SUBDIVISION (2)	A	CWS
APACHE HEIGHTS SUBDIVISION (2)	A	CWS
EL RANCHO HEIGHTS	A	CWS
EL RANCHO HEIGHTS	A	CWS
EL RANCHO HEIGHTS	A	CWS
EL RANCHO HEIGHTS	A	CWS
EL RANCHO HEIGHTS	A	CWS
EL RANCHO HEIGHTS	A	CWS
EL RANCHO HEIGHTS	A	CWS
EL RANCHO HEIGHTS	A	CWS
EL RANCHO HEIGHTS	A	CWS
EL RANCHO HEIGHTS	A	CWS
EL RANCHO HEIGHTS	A	CWS
EL RANCHO HEIGHTS	A	CWS
EL RANCHO HEIGHTS	A	CWS
EL RANCHO HEIGHTS	A	CWS
EL RANCHO HEIGHTS	A	CWS
EL RANCHO HEIGHTS	A	CWS
EL RANCHO HEIGHTS	A	CWS
EL RANCHO HEIGHTS	A	CWS
EL RANCHO HEIGHTS	A	CWS
EL RANCHO HEIGHTS	A	CWS
EL RANCHO HEIGHTS	A	CWS

184	101-500	SW
184	101-500	SW
43	<=100	GW
43	<=100	GW
43	<=100	GW
43	<=100	GW
43	<=100	GW
43	<=100	GW
110	101-500	GW
110	101-500	GW
110	101-500	GW
110	101-500	GW
110	101-500	GW
110	101-500	GW
110	101-500	GW
110	101-500	GW
110	101-500	GW
110	101-500	GW
110	101-500	GW
110	101-500	GW
110	101-500	GW
110	101-500	GW
110	101-500	GW
110	101-500	GW
110	101-500	GW
300	101-500	GW
300	101-500	GW
300	101-500	GW
300	101-500	GW
300	101-500	GW
300	101-500	GW
300	101-500	GW
300	101-500	GW
300	101-500	GW
300	101-500	GW
300	101-500	GW
300	101-500	GW
300	101-500	GW
300	101-500	GW
300	101-500	GW
300	101-500	GW
300	101-500	GW
300	101-500	GW
300	101-500	GW
300	101-500	GW
300	101-500	GW
300	101-500	GW

N	1/1/2014	3926020	42733	0.05
N	4/1/2014	3926034	42733	0.03
P	4/1/2010	7010	1119	0.011
P	7/1/2010	7011	1119	0.011
P	10/1/2010	7012	1119	0.012
P	1/1/2011	7014	1119	0.012
P	4/1/2011	7015	1119	0.023
P	7/1/2011	7017	1119	0.024
P	1/1/2006	3106	1527	0.016
P	4/1/2006	3207	1527	0.016
P	7/1/2006	3307	1527	0.016
P	10/1/2006	3407	1527	0.016
P	1/1/2007	3507	1527	0.016
P	4/1/2007	3607	1527	0.017
P	7/1/2007	3708	1527	0.016
P	10/1/2007	3808	1527	0.016
P	1/1/2008	3908	1527	0.016
P	7/1/2008	4109	1527	0.017
P	10/1/2008	4209	1527	0.016
P	1/1/2009	4210	1527	0.016
P	7/1/2009	4212	1527	0.016
P	10/1/2009	4214	1527	0.017
P	1/1/2010	4215	1527	0.016
P	4/1/2010	4216	1527	0.016
P	7/1/2010	4218	1527	0.016
P	4/1/2006	8206	1575	0.013
P	7/1/2006	8307	1575	0.013
P	10/1/2006	8407	1575	0.012
P	1/1/2007	8507	1575	0.012
P	4/1/2007	8707	1575	0.011
P	7/1/2007	8808	1574	0.011
P	7/1/2007	8908	1575	0.012
P	10/1/2007	9008	1575	0.012
P	1/1/2008	9108	1575	0.012
P	4/1/2008	9208	1574	0.011
P	4/1/2008	9308	1575	0.012
P	7/1/2008	9409	1574	0.011
P	7/1/2008	9509	1575	0.012
P	10/1/2008	9609	1575	0.011
P	1/1/2009	9810	1575	0.012
P	1/1/2009	9811	1574	0.011
P	7/1/2009	9815	1574	0.012
P	7/1/2009	9816	1575	0.012
P	10/1/2009	9819	1574	0.012
P	10/1/2009	9820	1575	0.013
P	1/1/2010	9821	1574	0.011
P	1/1/2010	9822	1575	0.013

3/31/2014	2014
6/30/2014	2014
6/30/2010	2010
9/30/2010	2010
12/31/2010	2010
3/31/2011	2011
6/30/2011	2011
9/30/2011	2011
3/31/2006	2006
6/30/2006	2006
9/30/2006	2006
12/31/2006	2006
3/31/2007	2007
6/30/2007	2007
9/30/2007	2007
12/31/2007	2007
3/31/2008	2008
9/30/2008	2008
12/31/2008	2008
3/31/2009	2009
9/30/2009	2009
12/31/2009	2009
3/31/2010	2010
6/30/2010	2010
9/30/2010	2010
6/30/2006	2006
9/30/2006	2006
12/31/2006	2006
3/31/2007	2007
6/30/2007	2007
9/30/2007	2007
9/30/2007	2007
12/31/2007	2007
3/31/2008	2008
6/30/2008	2008
6/30/2008	2008
9/30/2008	2008
9/30/2008	2008
12/31/2008	2008
3/31/2009	2009
3/31/2009	2009
9/30/2009	2009
9/30/2009	2009
12/31/2009	2009
12/31/2009	2009
3/31/2010	2010
3/31/2010	2010

10	ID	ID3140034
10	ID	ID3140034
10	ID	ID3140034
10	ID	ID3140034
10	ID	ID3140042
10	ID	ID3140042
10	ID	ID3140042
10	ID	ID3140042
10	ID	ID3140042
10	ID	ID3140042
10	ID	ID3140042
10	ID	ID3140042
10	ID	ID3140042
10	ID	ID3140042
10	ID	ID3140066
10	ID	ID3140091
10	ID	ID3140091
10	ID	ID3140091
10	ID	ID3140092
10	ID	ID3140092
10	ID	ID3140092
10	ID	ID3140092
10	ID	ID3140092
10	ID	ID3140187
10	ID	ID3140187
10	ID	ID3140193
10	ID	ID3370010
10	ID	ID3370010
10	ID	ID3370010
10	ID	ID3370010
10	ID	ID3370010
10	ID	ID3370010
10	ID	ID3370010
10	ID	ID3370010
10	ID	ID3370010
10	ID	ID3370010
10	ID	ID3370010
10	ID	ID3370010
10	ID	ID3370010
10	ID	ID3380005
10	ID	ID3380005
10	ID	ID3380005
10	ID	ID3380005
10	ID	ID3380005
10	ID	ID3380005
10	ID	ID3380005

EL RANCHO HEIGHTS	A	CWS
EL RANCHO HEIGHTS	A	CWS
EL RANCHO HEIGHTS	A	CWS
EL RANCHO HEIGHTS	A	CWS
EAST LIZARD BUTTE WATER CORP	A	CWS
EAST LIZARD BUTTE WATER CORP	A	CWS
EAST LIZARD BUTTE WATER CORP	A	CWS
EAST LIZARD BUTTE WATER CORP	A	CWS
EAST LIZARD BUTTE WATER CORP	A	CWS
EAST LIZARD BUTTE WATER CORP	A	CWS
EAST LIZARD BUTTE WATER CORP	A	CWS
EAST LIZARD BUTTE WATER CORP	A	CWS
EAST LIZARD BUTTE WATER CORP	A	CWS
EAST LIZARD BUTTE WATER CORP	A	CWS
LOCUST SUBD	A	CWS
PURPLE SAGE MOBILE MANOR	A	CWS
PURPLE SAGE MOBILE MANOR	A	CWS
PURPLE SAGE MOBILE MANOR	A	CWS
D AND S PURPLE SAGE RANCHETTES	A	CWS
D AND S PURPLE SAGE RANCHETTES	A	CWS
D AND S PURPLE SAGE RANCHETTES	A	CWS
D AND S PURPLE SAGE RANCHETTES	A	CWS
D AND S PURPLE SAGE RANCHETTES	A	CWS
SYMMS FRUIT RANCH INC	A	NTNCWS
SYMMS FRUIT RANCH INC	A	NTNCWS
INDIAN VILLAGE	A	CWS
GRAND VIEW WATER AND SEWER ASSN	A	CWS
GRAND VIEW WATER AND SEWER ASSN	A	CWS
GRAND VIEW WATER AND SEWER ASSN	A	CWS
GRAND VIEW WATER AND SEWER ASSN	A	CWS
GRAND VIEW WATER AND SEWER ASSN	A	CWS
GRAND VIEW WATER AND SEWER ASSN	A	CWS
GRAND VIEW WATER AND SEWER ASSN	A	CWS
GRAND VIEW WATER AND SEWER ASSN	A	CWS
GRAND VIEW WATER AND SEWER ASSN	A	CWS
GRAND VIEW WATER AND SEWER ASSN	A	CWS
GRAND VIEW WATER AND SEWER ASSN	A	CWS
GRAND VIEW WATER AND SEWER ASSN	A	CWS
GRAND VIEW WATER AND SEWER ASSN	A	CWS
FRUITLAND CITY OF	A	CWS
FRUITLAND CITY OF	A	CWS
FRUITLAND CITY OF	A	CWS
FRUITLAND CITY OF	A	CWS
FRUITLAND CITY OF	A	CWS
FRUITLAND CITY OF	A	CWS
FRUITLAND CITY OF	A	CWS

300	101-500	GW
300	101-500	GW
300	101-500	GW
300	101-500	GW
95	<=100	GW
95	<=100	GW
95	<=100	GW
95	<=100	GW
95	<=100	GW
95	<=100	GW
95	<=100	GW
95	<=100	GW
95	<=100	GW
95	<=100	GW
42	<=100	GW
98	<=100	GW
98	<=100	GW
98	<=100	GW
70	<=100	GW
70	<=100	GW
70	<=100	GW
70	<=100	GW
70	<=100	GW
88	<=100	GW
88	<=100	GW
180	101-500	GW
352	101-500	GW
352	101-500	GW
352	101-500	GW
352	101-500	GW
352	101-500	GW
352	101-500	GW
352	101-500	GW
352	101-500	GW
352	101-500	GW
352	101-500	GW
352	101-500	GW
352	101-500	GW
352	101-500	GW
352	101-500	GW
4800	3,301-10,000	SW
4800	3,301-10,000	SW
4800	3,301-10,000	SW
4800	3,301-10,000	SW
4800	3,301-10,000	SW
4800	3,301-10,000	SW
4800	3,301-10,000	SW

P	4/1/2010	9824	1574	0.011
P	4/1/2010	9831	1575	0.013
P	7/1/2010	9828	1574	0.011
P	10/1/2010	9830	1574	0.011
L	1/1/2006	17406	1591	0.021
L	1/1/2006	17506	1592	0.012
L	4/1/2007	17607	1592	0.013
L	4/1/2007	17707	1591	0.022
L	7/1/2007	18008	1591	0.021
L	7/1/2007	18108	1592	0.013
L	7/1/2008	24909	1592	0.059
L	7/1/2008	25009	1591	0.019
L	10/1/2008	25209	1591	0.019
L	10/1/2008	25309	1592	0.086
P	10/1/2009	4413	1623	0.017
P	1/1/2006	7406	1675	0.018
P	7/1/2009	13410	1675	0.014
P	7/1/2010	13420	1675	0.012
P	10/1/2007	6108	1676	0.024
P	1/1/2008	6208	1676	0.019
P	4/1/2008	6308	1676	0.018
P	7/1/2008	6409	1676	0.016
P	10/1/2008	6609	1676	0.016
P	4/1/2014	19149	1797	0.011
P	7/1/2014	19151	1797	0.014
P	1/1/2006	2406	1803	0.012
P	1/1/2006	4406	5024	0.018
P	7/1/2007	4808	5024	0.021
P	10/1/2007	4908	5024	0.02
P	1/1/2008	5208	5024	0.023
P	7/1/2008	5409	5024	0.022
P	10/1/2008	5509	5024	0.023
P	1/1/2009	5610	5024	0.02
P	4/1/2009	5611	5024	0.02
P	1/1/2010	5618	5024	0.017
P	4/1/2010	5623	5024	0.017
P	7/1/2010	5622	5024	0.017
P	1/1/2011	5635	5024	0.017
P	10/1/2011	5640	5024	0.016
P	1/1/2012	5641	5024	0.011
L	1/1/2006	8606	1943	0.024
L	1/1/2006	8706	1946	0.027
L	1/1/2006	8806	1941	0.038
L	1/1/2006	8906	4325	0.039
L	1/1/2006	9006	1947	0.024
L	1/1/2006	9106	5203	0.024
L	7/1/2007	10008	1947	0.021

6/30/2010	2010
6/30/2010	2010
9/30/2010	2010
12/31/2010	2010
3/31/2006	2006
3/31/2006	2006
6/30/2007	2007
6/30/2007	2007
9/30/2007	2007
9/30/2007	2007
9/30/2008	2008
9/30/2008	2008
12/31/2008	2008
12/31/2008	2008
12/31/2009	2009
3/31/2006	2006
9/30/2009	2009
9/30/2010	2010
12/31/2007	2007
3/31/2008	2008
6/30/2008	2008
9/30/2008	2008
12/31/2008	2008
6/30/2014	2014
9/30/2014	2014
3/31/2006	2006
3/31/2006	2006
9/30/2007	2007
12/31/2007	2007
3/31/2008	2008
9/30/2008	2008
12/31/2008	2008
3/31/2009	2009
6/30/2009	2009
3/31/2010	2010
6/30/2010	2010
9/30/2010	2010
3/31/2011	2011
12/31/2011	2011
3/31/2012	2012
3/31/2006	2006
3/31/2006	2006
3/31/2006	2006
3/31/2006	2006
3/31/2006	2006
3/31/2006	2006
9/30/2007	2007

10	ID	ID3380005
10	ID	ID3380005
10	ID	ID3380005
10	ID	ID3380005
10	ID	ID3380005
10	ID	ID3380005
10	ID	ID3380005
10	ID	ID3380005
10	ID	ID3380005
10	ID	ID3380005
10	ID	ID3380005
10	ID	ID3380005
10	ID	ID3380005
10	ID	ID3380005
10	ID	ID3380005
10	ID	ID3380005
10	ID	ID3380005
10	ID	ID3380005
10	ID	ID3380005
10	ID	ID3380005
10	ID	ID3380005
10	ID	ID3380005
10	ID	ID3380005
10	ID	ID3380005
10	ID	ID3380005
10	ID	ID3380005
10	ID	ID3380005
10	ID	ID3380005
10	ID	ID3380005
10	ID	ID3380005
10	ID	ID3380005
10	ID	ID3380005
10	ID	ID3380005
10	ID	ID3380005
10	ID	ID3380005
10	ID	ID3380005
10	ID	ID3380005
10	ID	ID3380005
10	ID	ID3380005
10	ID	ID3380005
10	ID	ID3380005
10	ID	ID3380005
10	ID	ID3380005
10	ID	ID3380005
10	ID	ID3380005
10	ID	ID3380005
10	ID	ID3380005

FRUITLAND CITY OF	A	CWS
FRUITLAND CITY OF	A	CWS
FRUITLAND CITY OF	A	CWS
FRUITLAND CITY OF	A	CWS
FRUITLAND CITY OF	A	CWS
FRUITLAND CITY OF	A	CWS
FRUITLAND CITY OF	A	CWS
FRUITLAND CITY OF	A	CWS
FRUITLAND CITY OF	A	CWS
FRUITLAND CITY OF	A	CWS
FRUITLAND CITY OF	A	CWS
FRUITLAND CITY OF	A	CWS
FRUITLAND CITY OF	A	CWS
FRUITLAND CITY OF	A	CWS
FRUITLAND CITY OF	A	CWS
FRUITLAND CITY OF	A	CWS
FRUITLAND CITY OF	A	CWS
FRUITLAND CITY OF	A	CWS
FRUITLAND CITY OF	A	CWS
FRUITLAND CITY OF	A	CWS
FRUITLAND CITY OF	A	CWS
FRUITLAND CITY OF	A	CWS
FRUITLAND CITY OF	A	CWS
FRUITLAND CITY OF	A	CWS
FRUITLAND CITY OF	A	CWS
FRUITLAND CITY OF	A	CWS
FRUITLAND CITY OF	A	CWS
FRUITLAND CITY OF	A	CWS
FRUITLAND CITY OF	A	CWS
FRUITLAND CITY OF	A	CWS
FRUITLAND CITY OF	A	CWS
FRUITLAND CITY OF	A	CWS
FRUITLAND CITY OF	A	CWS
FRUITLAND CITY OF	A	CWS
FRUITLAND CITY OF	A	CWS
FRUITLAND CITY OF	A	CWS
FRUITLAND CITY OF	A	CWS
FRUITLAND CITY OF	A	CWS
FRUITLAND CITY OF	A	CWS
FRUITLAND CITY OF	A	CWS
FRUITLAND CITY OF	A	CWS
FRUITLAND CITY OF	A	CWS
FRUITLAND CITY OF	A	CWS
FRUITLAND CITY OF	A	CWS
FRUITLAND CITY OF	A	CWS
FRUITLAND CITY OF	A	CWS
FRUITLAND CITY OF	A	CWS

4800	3,301-10,000	SW
4800	3,301-10,000	SW
4800	3,301-10,000	SW
4800	3,301-10,000	SW
4800	3,301-10,000	SW
4800	3,301-10,000	SW
4800	3,301-10,000	SW
4800	3,301-10,000	SW
4800	3,301-10,000	SW
4800	3,301-10,000	SW
4800	3,301-10,000	SW
4800	3,301-10,000	SW
4800	3,301-10,000	SW
4800	3,301-10,000	SW
4800	3,301-10,000	SW
4800	3,301-10,000	SW
4800	3,301-10,000	SW
4800	3,301-10,000	SW
4800	3,301-10,000	SW
4800	3,301-10,000	SW
4800	3,301-10,000	SW
4800	3,301-10,000	SW
4800	3,301-10,000	SW
4800	3,301-10,000	SW
4800	3,301-10,000	SW
4800	3,301-10,000	SW
4800	3,301-10,000	SW
4800	3,301-10,000	SW
4800	3,301-10,000	SW
4800	3,301-10,000	SW
4800	3,301-10,000	SW
4800	3,301-10,000	SW
4800	3,301-10,000	SW
4800	3,301-10,000	SW
4800	3,301-10,000	SW
4800	3,301-10,000	SW
4800	3,301-10,000	SW
4800	3,301-10,000	SW
4800	3,301-10,000	SW
4800	3,301-10,000	SW
4800	3,301-10,000	SW
4800	3,301-10,000	SW
4800	3,301-10,000	SW
4800	3,301-10,000	SW
4800	3,301-10,000	SW
4800	3,301-10,000	SW
4800	3,301-10,000	SW
4800	3,301-10,000	SW
4800	3,301-10,000	SW

L	7/1/2007	10108	1946	0.028
L	7/1/2007	9508	4325	0.044
L	7/1/2007	9608	10577	0.029
L	7/1/2007	9708	1943	0.024
L	7/1/2007	9808	5203	0.025
L	7/1/2007	9908	1941	0.033
L	10/1/2007	10208	1943	0.024
L	10/1/2007	10308	1941	0.035
L	10/1/2007	10408	10577	0.031
L	10/1/2007	10508	1946	0.028
L	10/1/2007	10608	4325	0.044
L	10/1/2007	10708	5203	0.024
L	10/1/2007	10808	1947	0.026
L	1/1/2008	26308	1946	0.029
L	1/1/2008	26408	10577	0.03
L	1/1/2008	26508	1941	0.034
L	1/1/2008	26608	1943	0.024
L	1/1/2008	26708	5203	0.023
L	1/1/2008	26808	4325	0.044
L	4/1/2008	26908	10577	0.03
L	4/1/2008	27008	1941	0.034
L	4/1/2008	27108	1943	0.024
L	4/1/2008	27208	5203	0.024
L	4/1/2008	27308	1946	0.028
L	4/1/2008	27408	4325	0.043
L	7/1/2008	27509	1946	0.029
L	7/1/2008	27609	4325	0.043
L	7/1/2008	27709	1941	0.035
L	7/1/2008	27809	5203	0.023
L	7/1/2008	27909	10577	0.032
L	7/1/2008	28009	1943	0.024
L	10/1/2008	28309	1941	0.034
L	10/1/2008	28409	4325	0.043
L	10/1/2008	28509	1946	0.029
L	10/1/2008	28609	10577	0.032
L	10/1/2008	28709	1943	0.024
L	10/1/2008	28809	5203	0.023
L	1/1/2009	29010	5203	0.025
L	1/1/2009	29011	4325	0.043
L	1/1/2009	29012	1946	0.028
L	1/1/2009	29013	1941	0.034
L	1/1/2009	29014	1943	0.025
L	1/1/2009	29015	10577	0.034
L	4/1/2009	29019	1941	0.035
L	7/1/2009	29032	10577	0.033
L	7/1/2009	29033	1943	0.024
L	7/1/2009	29034	1941	0.034

9/30/2007	2007
9/30/2007	2007
9/30/2007	2007
9/30/2007	2007
9/30/2007	2007
9/30/2007	2007
12/31/2007	2007
12/31/2007	2007
12/31/2007	2007
12/31/2007	2007
12/31/2007	2007
12/31/2007	2007
12/31/2007	2007
3/31/2008	2008
3/31/2008	2008
3/31/2008	2008
3/31/2008	2008
3/31/2008	2008
3/31/2008	2008
6/30/2008	2008
6/30/2008	2008
6/30/2008	2008
6/30/2008	2008
6/30/2008	2008
6/30/2008	2008
9/30/2008	2008
9/30/2008	2008
9/30/2008	2008
9/30/2008	2008
9/30/2008	2008
9/30/2008	2008
12/31/2008	2008
12/31/2008	2008
12/31/2008	2008
12/31/2008	2008
12/31/2008	2008
12/31/2008	2008
3/31/2009	2009
3/31/2009	2009
3/31/2009	2009
3/31/2009	2009
3/31/2009	2009
3/31/2009	2009
6/30/2009	2009
9/30/2009	2009
9/30/2009	2009
9/30/2009	2009

10	ID	ID3380005
10	ID	ID3380005
10	ID	ID3380005
10	ID	ID3380007
10	ID	ID3380007
10	ID	ID3380007
10	ID	ID3380007
10	ID	ID3380007
10	ID	ID3380007
10	ID	ID3380007
10	ID	ID3380007
10	ID	ID3380007
10	ID	ID3380007
10	ID	ID3380007
10	ID	ID3380007
10	ID	ID3380007
10	ID	ID3380007
10	ID	ID3380007
10	ID	ID3380007
10	ID	ID3380007
10	ID	ID3380007
10	ID	ID3380007
10	ID	ID3380007
10	ID	ID3380007
10	ID	ID3380007
10	ID	ID3380007
10	ID	ID3380007
10	ID	ID3380007
10	ID	ID3380007
10	ID	ID3380007
10	ID	ID3380007
10	ID	ID3380007
10	ID	ID3380007
10	ID	ID3380007
10	ID	ID3380007
10	ID	ID3380007
10	ID	ID3380007
10	ID	ID3380007
10	ID	ID3380008
10	ID	ID3380008
10	ID	ID3380008
10	ID	ID3380008
10	ID	ID3380008
10	ID	ID3380008
10	ID	ID3380008
10	ID	ID3440002
10	ID	ID3440030
10	ID	ID4010063
10	ID	ID4010063
10	ID	ID4010063
10	ID	ID4010063
10	ID	ID4010063

FRUITLAND CITY OF	A	CWS
FRUITLAND CITY OF	A	CWS
FRUITLAND CITY OF	A	CWS
LOMA LINDA WATER CORP	A	CWS
LOMA LINDA WATER CORP	A	CWS
LOMA LINDA WATER CORP	A	CWS
LOMA LINDA WATER CORP	A	CWS
LOMA LINDA WATER CORP	A	CWS
LOMA LINDA WATER CORP	A	CWS
LOMA LINDA WATER CORP	A	CWS
LOMA LINDA WATER CORP	A	CWS
LOMA LINDA WATER CORP	A	CWS
LOMA LINDA WATER CORP	A	CWS
LOMA LINDA WATER CORP	A	CWS
LOMA LINDA WATER CORP	A	CWS
LOMA LINDA WATER CORP	A	CWS
LOMA LINDA WATER CORP	A	CWS
LOMA LINDA WATER CORP	A	CWS
LOMA LINDA WATER CORP	A	CWS
LOMA LINDA WATER CORP	A	CWS
LOMA LINDA WATER CORP	A	CWS
LOMA LINDA WATER CORP	A	CWS
LOMA LINDA WATER CORP	A	CWS
LOMA LINDA WATER CORP	A	CWS
LOMA LINDA WATER CORP	A	CWS
LOMA LINDA WATER CORP	A	CWS
LOMA LINDA WATER CORP	A	CWS
LOMA LINDA WATER CORP	A	CWS
LOMA LINDA WATER CORP	A	CWS
LOMA LINDA WATER CORP	A	CWS
LOMA LINDA WATER CORP	A	CWS
NEW PLYMOUTH CITY OF	A	CWS
NEW PLYMOUTH CITY OF	A	CWS
NEW PLYMOUTH CITY OF	A	CWS
NEW PLYMOUTH CITY OF	A	CWS
NEW PLYMOUTH CITY OF	A	CWS
NEW PLYMOUTH CITY OF	A	CWS
NEW PLYMOUTH CITY OF	A	CWS
CAMBRIDGE CITY OF	A	CWS
FOUR RIVERS PACKING	A	TNCWS
FORREY HEIGHTS	A	CWS
FORREY HEIGHTS	A	CWS
FORREY HEIGHTS	A	CWS
FORREY HEIGHTS	A	CWS
FORREY HEIGHTS	A	CWS

4800	3,301-10,000	SW
4800	3,301-10,000	SW
4800	3,301-10,000	SW
70	<=100	GW
70	<=100	GW
70	<=100	GW
70	<=100	GW
70	<=100	GW
70	<=100	GW
70	<=100	GW
70	<=100	GW
70	<=100	GW
70	<=100	GW
70	<=100	GW
70	<=100	GW
70	<=100	GW
70	<=100	GW
70	<=100	GW
70	<=100	GW
70	<=100	GW
70	<=100	GW
70	<=100	GW
70	<=100	GW
70	<=100	GW
70	<=100	GW
70	<=100	GW
70	<=100	GW
70	<=100	GW
70	<=100	GW
70	<=100	GW
70	<=100	GW
70	<=100	GW
1538	1,001-3,300	GW
1538	1,001-3,300	GW
1538	1,001-3,300	GW
1538	1,001-3,300	GW
1538	1,001-3,300	GW
1538	1,001-3,300	GW
1538	1,001-3,300	GW
328	101-500	GW
35	<=100	GW
49	<=100	GW
49	<=100	GW
49	<=100	GW
49	<=100	GW
49	<=100	GW

L	7/1/2009	29035	1946	0.028
L	7/1/2009	29036	4325	0.043
L	7/1/2009	29038	5203	0.028
P	1/1/2006	6206	1953	0.018
P	1/1/2006	6306	1952	0.041
P	10/1/2007	6408	1953	0.013
P	10/1/2007	6508	1952	0.036
P	1/1/2008	8808	1953	0.012
P	1/1/2008	8908	1952	0.046
P	7/1/2008	9309	1953	0.016
P	7/1/2008	9409	1952	0.041
P	10/1/2008	9509	1953	0.017
P	10/1/2008	9609	1952	0.043
P	1/1/2009	9610	1953	0.02
P	1/1/2009	9611	1952	0.056
P	7/1/2009	9614	1953	0.017
P	7/1/2009	9615	1952	0.068
P	10/1/2009	9617	1952	0.066
P	10/1/2009	9618	1953	0.019
P	1/1/2010	9619	1953	0.017
P	1/1/2010	9620	1952	0.076
P	4/1/2010	9621	1952	0.073
P	4/1/2010	9622	1953	0.02
P	7/1/2010	9624	1953	0.02
P	7/1/2010	9625	1952	0.073
P	10/1/2010	9626	1953	0.027
P	10/1/2010	9627	1952	0.067
P	1/1/2011	9752	1953	0.027
P	1/1/2011	9753	1952	0.052
P	4/1/2011	9756	1953	0.03
P	4/1/2011	9757	1952	0.058
P	7/1/2011	9760	1953	0.026
P	7/1/2011	9761	1952	0.056
L	1/1/2006	5006	1956	0.012
L	10/1/2007	5208	1956	0.013
L	1/1/2008	5308	1956	0.013
L	4/1/2008	5408	1956	0.013
L	10/1/2008	5609	4182	0.011
L	10/1/2008	5709	1956	0.012
L	7/1/2009	5713	1956	0.012
L	1/1/2006	7306	1986	0.016
P	1/1/2011	2016	2024	0.011
P	1/1/2008	4108	2173	0.012
P	4/1/2008	4208	2173	0.012
P	7/1/2008	4309	2173	0.012
P	10/1/2008	4409	2173	0.012
P	1/1/2009	4410	2173	0.012

9/30/2009	2009
9/30/2009	2009
9/30/2009	2009
3/31/2006	2006
3/31/2006	2006
12/31/2007	2007
12/31/2007	2007
3/31/2008	2008
3/31/2008	2008
9/30/2008	2008
9/30/2008	2008
12/31/2008	2008
12/31/2008	2008
3/31/2009	2009
3/31/2009	2009
9/30/2009	2009
9/30/2009	2009
12/31/2009	2009
12/31/2009	2009
3/31/2010	2010
3/31/2010	2010
6/30/2010	2010
6/30/2010	2010
9/30/2010	2010
9/30/2010	2010
12/31/2010	2010
12/31/2010	2010
3/31/2011	2011
3/31/2011	2011
6/30/2011	2011
6/30/2011	2011
9/30/2011	2011
9/30/2011	2011
3/31/2006	2006
12/31/2007	2007
3/31/2008	2008
6/30/2008	2008
12/31/2008	2008
12/31/2008	2008
9/30/2009	2009
3/31/2006	2006
3/31/2011	2011
3/31/2008	2008
6/30/2008	2008
9/30/2008	2008
12/31/2008	2008
3/31/2009	2009

10	ID	ID4080036
10	ID	ID4080036
10	ID	ID5420007
10	ID	ID5420007
10	ID	ID5420007
10	ID	ID5420007
10	ID	ID5420007
10	ID	ID5420007
10	ID	ID5420007
10	ID	ID5420007
10	ID	ID5420007
10	ID	ID5420007
10	ID	ID5420007
10	ID	ID5420007
10	ID	ID5420013
10	ID	ID5420020
10	ID	ID5420020
10	ID	ID5420020
10	ID	ID5420020
10	ID	ID5420020
10	ID	ID5420020
10	ID	ID5420089
10	ID	ID5420089
10	ID	ID5420089
10	ID	ID5420089
10	ID	ID5420089
10	ID	ID5420089
10	ID	ID5420089
10	ID	ID5420089
10	ID	ID5420089
10	ID	ID5420089
10	ID	ID5420089
10	ID	ID5420089
10	ID	ID5420089
10	ID	ID5420089
10	ID	ID5420089
10	ID	ID5420089
10	ID	ID5420089
10	ID	ID5420089
10	ID	ID5420089
10	ID	ID5420089
10	ID	ID6030049
10	ID	ID6030049
10	ID	ID6030049
10	ID	ID6030049
10	ID	ID6030049
10	ID	ID6030049

RANCH SUBD	A	CWS
RANCH SUBD	A	CWS
BUHL CITY OF	A	CWS
BUHL CITY OF	A	CWS
BUHL CITY OF	A	CWS
BUHL CITY OF	A	CWS
BUHL CITY OF	A	CWS
BUHL CITY OF	A	CWS
BUHL CITY OF	A	CWS
BUHL CITY OF	A	CWS
BUHL CITY OF	A	CWS
BUHL CITY OF	A	CWS
BUHL CITY OF	A	CWS
BUHL CITY OF	A	CWS
CLOVER TRINITY LUTHERAN SCHOOL	A	NTNCWS
ELM PARK WATER SYSTEM	A	CWS
ELM PARK WATER SYSTEM	A	CWS
ELM PARK WATER SYSTEM	A	CWS
ELM PARK WATER SYSTEM	A	CWS
ELM PARK WATER SYSTEM	A	CWS
ELM PARK WATER SYSTEM	A	CWS
KANAKA RAPIDS RANCH WATER SYSTEM INC	A	CWS
KANAKA RAPIDS RANCH WATER SYSTEM INC	A	CWS
KANAKA RAPIDS RANCH WATER SYSTEM INC	A	CWS
KANAKA RAPIDS RANCH WATER SYSTEM INC	A	CWS
KANAKA RAPIDS RANCH WATER SYSTEM INC	A	CWS
KANAKA RAPIDS RANCH WATER SYSTEM INC	A	CWS
KANAKA RAPIDS RANCH WATER SYSTEM INC	A	CWS
KANAKA RAPIDS RANCH WATER SYSTEM INC	A	CWS
KANAKA RAPIDS RANCH WATER SYSTEM INC	A	CWS
KANAKA RAPIDS RANCH WATER SYSTEM INC	A	CWS
KANAKA RAPIDS RANCH WATER SYSTEM INC	A	CWS
KANAKA RAPIDS RANCH WATER SYSTEM INC	A	CWS
KANAKA RAPIDS RANCH WATER SYSTEM INC	A	CWS
KANAKA RAPIDS RANCH WATER SYSTEM INC	A	CWS
KANAKA RAPIDS RANCH WATER SYSTEM INC	A	CWS
KANAKA RAPIDS RANCH WATER SYSTEM INC	A	CWS
KANAKA RAPIDS RANCH WATER SYSTEM INC	A	CWS
KANAKA RAPIDS RANCH WATER SYSTEM INC	A	CWS
KANAKA RAPIDS RANCH WATER SYSTEM INC	A	CWS
SMITH ROAD WATER USERS ASSN	A	CWS
SMITH ROAD WATER USERS ASSN	A	CWS
SMITH ROAD WATER USERS ASSN	A	CWS
SMITH ROAD WATER USERS ASSN	A	CWS
SMITH ROAD WATER USERS ASSN	A	CWS
SMITH ROAD WATER USERS ASSN	A	CWS

61	<=100	GW
61	<=100	GW
4100	3,301-10,000	GW
4100	3,301-10,000	GW
4100	3,301-10,000	GW
4100	3,301-10,000	GW
4100	3,301-10,000	GW
4100	3,301-10,000	GW
4100	3,301-10,000	GW
4100	3,301-10,000	GW
4100	3,301-10,000	GW
4100	3,301-10,000	GW
4100	3,301-10,000	GW
31	<=100	GW
120	101-500	GW
120	101-500	GW
120	101-500	GW
120	101-500	GW
120	101-500	GW
120	101-500	GW
140	101-500	GW
140	101-500	GW
140	101-500	GW
140	101-500	GW
140	101-500	GW
140	101-500	GW
140	101-500	GW
140	101-500	GW
140	101-500	GW
140	101-500	GW
140	101-500	GW
140	101-500	GW
140	101-500	GW
140	101-500	GW
140	101-500	GW
140	101-500	GW
140	101-500	GW
140	101-500	GW
140	101-500	GW
54	<=100	GW
54	<=100	GW
54	<=100	GW
54	<=100	GW
54	<=100	GW
54	<=100	GW

P	4/1/2007 5607	5041	0.017
P	7/1/2007 5808	5041	0.014
L	4/1/2006 5106	10219	0.018
L	4/1/2006 5206	2912	0.014
L	7/1/2006 5307	10219	0.017
L	7/1/2006 5407	2912	0.014
L	10/1/2006 5507	10219	0.016
L	10/1/2006 5607	2912	0.013
L	1/1/2007 6107	2912	0.012
L	1/1/2007 6207	10219	0.015
L	4/1/2007 6407	10219	0.015
L	4/1/2007 6507	2912	0.014
L	7/1/2007 6608	2912	0.014
L	7/1/2007 6708	10219	0.015
P	1/1/2006 2406	2920	0.013
P	4/1/2006 4806	2929	0.012
P	7/1/2006 4907	2929	0.012
P	10/1/2006 5007	2929	0.015
P	1/1/2007 5207	2929	0.012
P	4/1/2007 5407	2929	0.015
P	7/1/2007 5508	2929	0.012
P	1/1/2006 1706	3000	0.013
P	1/1/2006 1806	3001	0.012
P	4/1/2006 1906	3000	0.011
P	4/1/2006 2006	3001	0.014
P	7/1/2006 2107	3001	0.013
P	7/1/2006 2207	3000	0.012
P	10/1/2006 2307	3001	0.013
P	10/1/2006 2407	3000	0.012
P	1/1/2007 2707	3000	0.011
P	1/1/2007 2807	3001	0.013
P	4/1/2007 2907	3001	0.011
P	4/1/2007 3007	3000	0.012
P	7/1/2007 3408	3001	0.011
P	7/1/2007 3508	3000	0.011
P	10/1/2007 3708	3000	0.012
P	10/1/2007 3808	3001	0.012
P	1/1/2008 3908	3000	0.012
P	1/1/2008 4008	3001	0.012
P	4/1/2008 4308	3000	0.013
P	4/1/2008 4408	3001	0.012
P	1/1/2006 5106	5089	0.014
P	4/1/2006 5206	5089	0.013
P	7/1/2006 5307	5089	0.012
P	10/1/2006 5407	5089	0.013
P	1/1/2007 5507	5089	0.013
P	4/1/2007 5607	5089	0.013

6/30/2007	2007
9/30/2007	2007
6/30/2006	2006
6/30/2006	2006
9/30/2006	2006
9/30/2006	2006
12/31/2006	2006
12/31/2006	2006
3/31/2007	2007
3/31/2007	2007
6/30/2007	2007
6/30/2007	2007
9/30/2007	2007
9/30/2007	2007
3/31/2006	2006
6/30/2006	2006
9/30/2006	2006
12/31/2006	2006
3/31/2007	2007
6/30/2007	2007
9/30/2007	2007
3/31/2006	2006
3/31/2006	2006
6/30/2006	2006
6/30/2006	2006
9/30/2006	2006
9/30/2006	2006
12/31/2006	2006
12/31/2006	2006
3/31/2007	2007
3/31/2007	2007
6/30/2007	2007
6/30/2007	2007
9/30/2007	2007
9/30/2007	2007
12/31/2007	2007
12/31/2007	2007
3/31/2008	2008
3/31/2008	2008
6/30/2008	2008
6/30/2008	2008
3/31/2006	2006
6/30/2006	2006
9/30/2006	2006
12/31/2006	2006
3/31/2007	2007
6/30/2007	2007

10	ID	ID6030049
10	ID	ID6030049
10	ID	ID6030049
10	ID	ID6030049
10	ID	ID6030049
10	ID	ID6030049
10	ID	ID6030049
10	ID	ID6030049
10	ID	ID6030049
10	ID	ID6030049
10	ID	ID6030049
10	ID	ID6030049
10	ID	ID6030049
10	ID	ID6030049
10	ID	ID6030049
10	ID	ID6030049
10	ID	ID6030049
10	ID	ID6030049
10	ID	ID6030049
10	ID	ID6030049
10	ID	ID6210029
10	ID	ID6210029
10	ID	ID6210029
10	ID	ID6210029
10	ID	ID6210029
10	ID	ID6210029
10	ID	ID6210029
10	ID	ID6210029
10	ID	ID6210029
10	ID	ID6210029
10	ID	ID6210029
10	ID	ID6390018
10	ID	ID6390018
10	ID	ID6390018
10	ID	ID7190017
10	ID	ID7220047
10	ID	ID7220047
10	ID	ID7220047
10	ID	ID7220047
10	OR	OR4100391
10	OR	OR4100579
10	OR	OR4100579
10	OR	OR4100579
10	OR	OR4100579
10	OR	OR4100579
10	OR	OR4100579
10	OR	OR4100579
10	OR	OR4100579
10	OR	OR4100579

SMITH ROAD WATER USERS ASSN	A	CWS
SMITH ROAD WATER USERS ASSN	A	CWS
SMITH ROAD WATER USERS ASSN	A	CWS
SMITH ROAD WATER USERS ASSN	A	CWS
SMITH ROAD WATER USERS ASSN	A	CWS
SMITH ROAD WATER USERS ASSN	A	CWS
SMITH ROAD WATER USERS ASSN	A	CWS
SMITH ROAD WATER USERS ASSN	A	CWS
SMITH ROAD WATER USERS ASSN	A	CWS
SMITH ROAD WATER USERS ASSN	A	CWS
SMITH ROAD WATER USERS ASSN	A	CWS
SMITH ROAD WATER USERS ASSN	A	CWS
SMITH ROAD WATER USERS ASSN	A	CWS
SMITH ROAD WATER USERS ASSN	A	CWS
SMITH ROAD WATER USERS ASSN	A	CWS
SMITH ROAD WATER USERS ASSN	A	CWS
SMITH ROAD WATER USERS ASSN	A	CWS
SMITH ROAD WATER USERS ASSN	A	CWS
SMITH ROAD WATER USERS ASSN	A	CWS
MIDWAY WATER SYSTEM INC	A	CWS
MIDWAY WATER SYSTEM INC	A	CWS
MIDWAY WATER SYSTEM INC	A	CWS
MIDWAY WATER SYSTEM INC	A	CWS
MIDWAY WATER SYSTEM INC	A	CWS
MIDWAY WATER SYSTEM INC	A	CWS
MIDWAY WATER SYSTEM INC	A	CWS
MIDWAY WATER SYSTEM INC	A	CWS
MIDWAY WATER SYSTEM INC	A	CWS
MIDWAY WATER SYSTEM INC	A	CWS
RIVERBEND ESTATES	A	CWS
RIVERBEND ESTATES	A	CWS
RIVERBEND ESTATES	A	CWS
THOMPSON MINING CONCENTRATOR CON 1	A	NTNCWS
NEWDALE CITY OF	A	CWS
NEWDALE CITY OF	A	CWS
NEWDALE CITY OF	A	CWS
NEWDALE CITY OF	A	CWS
HOODVIEW MOBILE ESTATES	A	CWS
NYSSA, CITY OF	A	CWS
NYSSA, CITY OF	A	CWS
NYSSA, CITY OF	A	CWS
NYSSA, CITY OF	A	CWS
NYSSA, CITY OF	A	CWS
NYSSA, CITY OF	A	CWS
NYSSA, CITY OF	A	CWS
NYSSA, CITY OF	A	CWS
NYSSA, CITY OF	A	CWS

54	<=100	GW
54	<=100	GW
54	<=100	GW
54	<=100	GW
54	<=100	GW
54	<=100	GW
54	<=100	GW
54	<=100	GW
54	<=100	GW
54	<=100	GW
54	<=100	GW
54	<=100	GW
54	<=100	GW
54	<=100	GW
54	<=100	GW
54	<=100	GW
54	<=100	GW
54	<=100	GW
54	<=100	GW
58	<=100	GW
58	<=100	GW
58	<=100	GW
58	<=100	GW
58	<=100	GW
58	<=100	GW
58	<=100	GW
58	<=100	GW
58	<=100	GW
58	<=100	GW
58	<=100	GW
92	<=100	GW
92	<=100	GW
92	<=100	GW
200	101-500	GW
400	101-500	GW
400	101-500	GW
400	101-500	GW
400	101-500	GW
100	<=100	GW
3270	1,001-3,300	GW
3270	1,001-3,300	GW
3270	1,001-3,300	GW
3270	1,001-3,300	GW
3270	1,001-3,300	GW
3270	1,001-3,300	GW
3270	1,001-3,300	GW
3270	1,001-3,300	GW
3270	1,001-3,300	GW

P	7/1/2007	5708	5089	0.015
P	10/1/2007	5808	5089	0.014
P	1/1/2008	5908	5089	0.014
P	4/1/2008	6008	5089	0.015
P	7/1/2008	6109	5089	0.018
P	10/1/2008	6209	5089	0.018
P	1/1/2009	6210	5089	0.018
P	7/1/2009	6211	5089	0.011
P	10/1/2009	6212	5089	0.011
P	1/1/2010	6213	5089	0.011
P	4/1/2010	6214	5089	0.013
P	7/1/2010	6217	5089	0.013
P	10/1/2010	6221	5089	0.012
P	1/1/2011	6223	5089	0.041
P	4/1/2011	6224	5089	0.012
P	7/1/2011	6225	5089	0.013
P	10/1/2011	6226	5089	0.013
P	1/1/2012	6227	5089	0.013
P	4/1/2012	6231	5089	0.012
P	1/1/2006	906	4196	0.014
P	4/1/2008	1208	4196	0.012
P	7/1/2009	1511	4196	0.011
P	1/1/2010	1514	4196	0.011
P	4/1/2010	1515	4196	0.011
P	10/1/2010	1522	4196	0.011
P	1/1/2011	1524	4196	0.012
P	4/1/2011	1526	4196	0.012
P	7/1/2011	1528	4196	0.013
P	10/1/2011	1529	4196	0.013
P	1/1/2006	4306	5119	0.011
P	1/1/2013	4627	5119	0.011
P	7/1/2014	4634	5119	0.012
P	1/1/2008	3018	3608	0.013
L	1/1/2008	11008	3781	0.012
L	4/1/2008	11208	3781	0.012
L	7/1/2008	11409	3781	0.012
L	10/1/2008	11609	3781	0.011
P	4/1/2014	903154613	12597	0.013
L	1/1/2012	902193812	12688	0.014
L	4/1/2012	902193815	12688	0.014
L	7/1/2012	902193816	12688	0.013
L	10/1/2012	902193817	12688	0.013
L	1/1/2013	902193818	12688	0.012
L	4/1/2013	902193819	12688	0.012
L	7/1/2013	902193820	12688	0.013
L	10/1/2013	902193821	12688	0.013
L	1/1/2014	902193822	12688	0.013

9/30/2007	2007
12/31/2007	2007
3/31/2008	2008
6/30/2008	2008
9/30/2008	2008
12/31/2008	2008
3/31/2009	2009
9/30/2009	2009
12/31/2009	2009
3/31/2010	2010
6/30/2010	2010
9/30/2010	2010
12/31/2010	2010
3/31/2011	2011
6/30/2011	2011
9/30/2011	2011
12/31/2011	2011
3/31/2012	2012
6/30/2012	2012
3/31/2006	2006
6/30/2008	2008
9/30/2009	2009
3/31/2010	2010
6/30/2010	2010
12/31/2010	2010
3/31/2011	2011
6/30/2011	2011
9/30/2011	2011
12/31/2011	2011
3/31/2006	2006
3/31/2013	2013
9/30/2014	2014
12/31/2010	2010
3/31/2008	2008
6/30/2008	2008
9/30/2008	2008
12/31/2008	2008
6/30/2014	2014
3/31/2012	2012
6/30/2012	2012
9/30/2012	2012
12/31/2012	2012
3/31/2013	2013
6/30/2013	2013
9/30/2013	2013
12/31/2013	2013
3/31/2014	2014

10	OR	OR4100579
10	OR	OR4100579
10	OR	OR4100588
10	OR	OR4100588
10	OR	OR4100588
10	OR	OR4100588
10	OR	OR4100588
10	OR	OR4100588
10	OR	OR4100588
10	OR	OR4100588
10	OR	OR4100588
10	OR	OR4100588
10	OR	OR4100588
10	OR	OR4100588
10	OR	OR4100588
10	OR	OR4100588
10	OR	OR4100588
10	OR	OR4100588
10	OR	OR4100611
10	OR	OR4100611
10	OR	OR4100611
10	OR	OR4100611
10	OR	OR4100611
10	OR	OR4100611
10	OR	OR4100611
10	OR	OR4100611
10	OR	OR4100611
10	OR	OR4100611
10	OR	OR4100611
10	OR	OR4100611
10	OR	OR4100611
10	OR	OR4100611
10	OR	OR4100611
10	OR	OR4100611
10	OR	OR4100611
10	OR	OR4100611
10	OR	OR4100611
10	OR	OR4100611
10	OR	OR4100611
10	OR	OR4100611
10	OR	OR4100756
10	OR	OR4100756
10	OR	OR4100756
10	OR	OR4100756
10	OR	OR4100756
10	OR	OR4100756
10	OR	OR4100917

NYSSA, CITY OF	A	CWS
NYSSA, CITY OF	A	CWS
GOLF MOBILE CITY	A	CWS
GOLF MOBILE CITY	A	CWS
GOLF MOBILE CITY	A	CWS
GOLF MOBILE CITY	A	CWS
GOLF MOBILE CITY	A	CWS
GOLF MOBILE CITY	A	CWS
GOLF MOBILE CITY	A	CWS
GOLF MOBILE CITY	A	CWS
GOLF MOBILE CITY	A	CWS
GOLF MOBILE CITY	A	CWS
GOLF MOBILE CITY	A	CWS
GOLF MOBILE CITY	A	CWS
GOLF MOBILE CITY	A	CWS
GOLF MOBILE CITY	A	CWS
GOLF MOBILE CITY	A	CWS
GOLF MOBILE CITY	A	CWS
PAISLEY, CITY OF	A	CWS
PAISLEY, CITY OF	A	CWS
PAISLEY, CITY OF	A	CWS
PAISLEY, CITY OF	A	CWS
PAISLEY, CITY OF	A	CWS
PAISLEY, CITY OF	A	CWS
PAISLEY, CITY OF	A	CWS
PAISLEY, CITY OF	A	CWS
PAISLEY, CITY OF	A	CWS
PAISLEY, CITY OF	A	CWS
PAISLEY, CITY OF	A	CWS
PAISLEY, CITY OF	A	CWS
PAISLEY, CITY OF	A	CWS
PAISLEY, CITY OF	A	CWS
PAISLEY, CITY OF	A	CWS
PAISLEY, CITY OF	A	CWS
PAISLEY, CITY OF	A	CWS
PAISLEY, CITY OF	A	CWS
PAISLEY, CITY OF	A	CWS
PAISLEY, CITY OF	A	CWS
PAISLEY, CITY OF	A	CWS
PAISLEY, CITY OF	A	CWS
SLEEPY HOLLOW PHASE I WS	A	CWS
SLEEPY HOLLOW PHASE I WS	A	CWS
SLEEPY HOLLOW PHASE I WS	A	CWS
SLEEPY HOLLOW PHASE I WS	A	CWS
SLEEPY HOLLOW PHASE I WS	A	CWS
SLEEPY HOLLOW PHASE I WS	A	CWS
VALE, CITY OF	A	CWS

3270	1,001-3,300	GW
3270	1,001-3,300	GW
32	<=100	GW
32	<=100	GW
32	<=100	GW
32	<=100	GW
32	<=100	GW
32	<=100	GW
32	<=100	GW
32	<=100	GW
32	<=100	GW
32	<=100	GW
32	<=100	GW
32	<=100	GW
32	<=100	GW
32	<=100	GW
32	<=100	GW
250	101-500	GW
250	101-500	GW
250	101-500	GW
250	101-500	GW
250	101-500	GW
250	101-500	GW
250	101-500	GW
250	101-500	GW
250	101-500	GW
250	101-500	GW
250	101-500	GW
250	101-500	GW
250	101-500	GW
250	101-500	GW
250	101-500	GW
250	101-500	GW
250	101-500	GW
250	101-500	GW
250	101-500	GW
250	101-500	GW
250	101-500	GW
250	101-500	GW
85	<=100	GW
85	<=100	GW
85	<=100	GW
85	<=100	GW
85	<=100	GW
85	<=100	GW
1890	1,001-3,300	GW

L	4/1/2014	902193823	12688	0.014
L	7/1/2014	902193824	12688	0.014
P	10/1/2010	902639983	12693	0.01405
P	1/1/2011	902639989	12693	0.021
P	4/1/2011	902639992	12693	0.027
P	7/1/2011	902640000	12693	0.026
P	10/1/2011	902640006	12693	0.026
P	1/1/2012	902640058	12693	0.025
P	4/1/2012	902640061	12693	0.025
P	7/1/2012	902640073	12693	0.026
P	10/1/2012	902640090	12693	0.026
P	1/1/2013	902640095	12693	0.026
P	4/1/2013	902640103	12693	0.026
P	7/1/2013	902640110	12693	0.025
P	10/1/2013	902640117	12693	0.025
P	1/1/2014	902640123	12693	0.026
P	4/1/2014	902640129	12693	0.027
P	7/1/2014	902640136	12693	0.028
L	4/1/2008	635508	12703	0.02
L	7/1/2008	635609	12703	0.018
L	10/1/2008	635709	12703	0.012
L	1/1/2009	635909	12703	0.012
L	4/1/2009	636009	12703	0.012
L	7/1/2009	636011	12703	0.012
L	10/1/2009	636012	12703	0.018
L	1/1/2011	900636018	12703	0.015
L	4/1/2011	900636020	12703	0.015
L	7/1/2011	900636021	12703	0.015
L	10/1/2011	900636023	12703	0.016
L	1/1/2012	900636024	12703	0.019
L	4/1/2012	900636025	12703	0.019
L	7/1/2012	900636026	12703	0.017
L	10/1/2012	900636029	12703	0.017
L	1/1/2013	900636033	12703	0.015
L	4/1/2013	900636038	12703	0.013
L	7/1/2013	900636040	12703	0.019
L	10/1/2013	900636041	12703	0.022
L	1/1/2014	900636042	12703	0.022
L	4/1/2014	900636043	12703	0.076
L	7/1/2014	900636045	12703	0.077
P	4/1/2013	901586214	12768	0.01313
P	7/1/2013	901586217	12768	0.013
P	10/1/2013	901586218	12768	0.013
P	1/1/2014	901586220	12768	0.013
P	4/1/2014	901586221	12768	0.012
P	7/1/2014	901586222	12768	0.013
L	4/1/2012	902597043	17522	0.011

6/30/2014	2014
9/30/2014	2014
12/31/2010	2010
3/31/2011	2011
6/30/2011	2011
9/30/2011	2011
12/31/2011	2011
3/31/2012	2012
6/30/2012	2012
9/30/2012	2012
12/31/2012	2012
3/31/2013	2013
6/30/2013	2013
9/30/2013	2013
12/31/2013	2013
3/31/2014	2014
6/30/2014	2014
9/30/2014	2014
6/30/2008	2008
9/30/2008	2008
12/31/2008	2008
3/31/2009	2009
6/30/2009	2009
9/30/2009	2009
12/31/2009	2009
3/31/2011	2011
6/30/2011	2011
9/30/2011	2011
12/31/2011	2011
3/31/2012	2012
6/30/2012	2012
9/30/2012	2012
12/31/2012	2012
3/31/2013	2013
6/30/2013	2013
9/30/2013	2013
12/31/2013	2013
3/31/2014	2014
6/30/2014	2014
9/30/2014	2014
6/30/2013	2013
9/30/2013	2013
12/31/2013	2013
3/31/2014	2014
6/30/2014	2014
9/30/2014	2014
6/30/2012	2012

10	OR	OR4100917
10	OR	OR4100917
10	OR	OR4100917
10	OR	OR4100917
10	OR	OR4100917
10	OR	OR4100917
10	OR	OR4100917
10	OR	OR4100917
10	OR	OR4100962
10	OR	OR4100962
10	OR	OR4100962
10	OR	OR4100962
10	OR	OR4100962
10	OR	OR4100996
10	OR	OR4100996
10	OR	OR4100996
10	OR	OR4100996
10	OR	OR4100996
10	OR	OR4100996
10	OR	OR4100996
10	OR	OR4100996
10	OR	OR4100996
10	OR	OR4100996
10	OR	OR4100996
10	OR	OR4100996
10	OR	OR4100996
10	OR	OR4100996
10	OR	OR4100996
10	OR	OR4100996
10	OR	OR4100996
10	OR	OR4100996
10	OR	OR4100996
10	OR	OR4100996
10	OR	OR4101144
10	OR	OR4101144
10	OR	OR4101144
10	OR	OR4105854
10	OR	OR4105854
10	OR	OR4105854
10	OR	OR4105854
10	OR	OR4190889
10	OR	OR4190889
10	OR	OR4190889
10	OR	OR4195258
10	OR	OR4195258
10	OR	OR4195436

VALE, CITY OF	A	CWS
VALE, CITY OF	A	CWS
VALE, CITY OF	A	CWS
VALE, CITY OF	A	CWS
VALE, CITY OF	A	CWS
VALE, CITY OF	A	CWS
VALE, CITY OF	A	CWS
VALE, CITY OF	A	CWS
DUNN COURT DUPLEXES	A	CWS
DUNN COURT DUPLEXES	A	CWS
DUNN COURT DUPLEXES	A	CWS
DUNN COURT DUPLEXES	A	CWS
DUNN COURT DUPLEXES	A	CWS
SAGINAW PARK WATER SYSTEM	A	CWS
SAGINAW PARK WATER SYSTEM	A	CWS
SAGINAW PARK WATER SYSTEM	A	CWS
SAGINAW PARK WATER SYSTEM	A	CWS
SAGINAW PARK WATER SYSTEM	A	CWS
SAGINAW PARK WATER SYSTEM	A	CWS
SAGINAW PARK WATER SYSTEM	A	CWS
SAGINAW PARK WATER SYSTEM	A	CWS
SAGINAW PARK WATER SYSTEM	A	CWS
SAGINAW PARK WATER SYSTEM	A	CWS
SAGINAW PARK WATER SYSTEM	A	CWS
SAGINAW PARK WATER SYSTEM	A	CWS
SAGINAW PARK WATER SYSTEM	A	CWS
SAGINAW PARK WATER SYSTEM	A	CWS
SAGINAW PARK WATER SYSTEM	A	CWS
SAGINAW PARK WATER SYSTEM	A	CWS
SAGINAW PARK WATER SYSTEM	A	CWS
SAGINAW PARK WATER SYSTEM	A	CWS
SAGINAW PARK WATER SYSTEM	A	CWS
SAGINAW PARK WATER SYSTEM	A	CWS
FISCHERS PLACE MHP	A	CWS
FISCHERS PLACE MHP	A	CWS
FISCHERS PLACE MHP	A	CWS
RIVER VILLAGE MHP	A	CWS
RIVER VILLAGE MHP	A	CWS
RIVER VILLAGE MHP	A	CWS
RIVER VILLAGE MHP	A	CWS
ANNEX ELEMENTARY SD 29	A	NTNCWS
ANNEX ELEMENTARY SD 29	A	NTNCWS
ANNEX ELEMENTARY SD 29	A	NTNCWS
FOOD SERVICES OF AMERICA	A	NTNCWS
FOOD SERVICES OF AMERICA	A	NTNCWS
USFS DORENA GENETIC RES CENTER	A	NTNCWS

1890	1,001-3,300	GW
1890	1,001-3,300	GW
1890	1,001-3,300	GW
1890	1,001-3,300	GW
1890	1,001-3,300	GW
1890	1,001-3,300	GW
1890	1,001-3,300	GW
1890	1,001-3,300	GW
88	<=100	GW
88	<=100	GW
88	<=100	GW
88	<=100	GW
88	<=100	GW
60	<=100	GW
60	<=100	GW
60	<=100	GW
60	<=100	GW
60	<=100	GW
60	<=100	GW
60	<=100	GW
60	<=100	GW
60	<=100	GW
60	<=100	GW
60	<=100	GW
60	<=100	GW
60	<=100	GW
60	<=100	GW
60	<=100	GW
60	<=100	GW
60	<=100	GW
60	<=100	GW
60	<=100	GW
60	<=100	GW
60	<=100	GW
80	<=100	GW
80	<=100	GW
80	<=100	GW
28	<=100	GW
28	<=100	GW
28	<=100	GW
28	<=100	GW
60	<=100	GW
60	<=100	GW
60	<=100	GW
150	101-500	GW
150	101-500	GW
25	<=100	GW

L	10/1/2012	902597049	17522	0.012
L	1/1/2013	902597050	17522	0.013
L	4/1/2013	902597051	17522	0.011
L	7/1/2013	902597052	17522	0.011
L	10/1/2013	902597053	17522	0.012
L	1/1/2014	902597054	17522	0.011
L	4/1/2014	902597056	17522	0.012
L	7/1/2014	902597057	17522	0.015
P	4/1/2013	902823031	12869	0.011
P	7/1/2013	902823035	12869	0.011
P	10/1/2013	902823091	12869	0.011
P	1/1/2014	902823094	12869	0.013
P	7/1/2014	902823096	12869	0.012
P	4/1/2009	1673009	17240	0.016
P	7/1/2009	1673010	17240	0.019
P	10/1/2009	1673011	17240	0.018
P	1/1/2010	1673014	17240	0.019
P	4/1/2010	1673018	17240	0.023
P	7/1/2010	1673021	17240	0.029
P	10/1/2010	901673017	17240	0.029
P	1/1/2011	901673070	17240	0.029
P	4/1/2011	901673073	17240	0.025
P	7/1/2011	901673075	17240	0.02
P	10/1/2011	901673079	17240	0.019
P	1/1/2012	901673085	17240	0.02
P	4/1/2012	901673093	17240	0.02
P	7/1/2012	901673100	17240	0.021
P	10/1/2012	901673107	17240	0.02
P	1/1/2013	901673111	17240	0.019
P	4/1/2013	901673117	17240	0.018
P	7/1/2013	901673122	17240	0.023
P	10/1/2013	901673178	17240	0.023
P	1/1/2014	901673183	17240	0.021
P	4/1/2014	901673188	17240	0.016
P	1/1/2014	901742046	12967	0.011
P	4/1/2014	901742047	12967	0.011
P	7/1/2014	901742049	12967	0.011
P	4/1/2013	900740478	15242	0.014
P	7/1/2013	900740480	15242	0.013
P	10/1/2013	900740483	15242	0.013
P	1/1/2014	900740486	15242	0.013
L	1/1/2014	902007749	13810	0.014
L	4/1/2014	902007751	13810	0.013
L	7/1/2014	902007753	13810	0.014
P	4/1/2014	900007816	20807	0.0128
P	7/1/2014	900007818	20807	0.013
F	1/1/2013	3	23555	0.012

12/31/2012	2012
3/31/2013	2013
6/30/2013	2013
9/30/2013	2013
12/31/2013	2013
3/31/2014	2014
6/30/2014	2014
9/30/2014	2014
6/30/2013	2013
9/30/2013	2013
12/31/2013	2013
3/31/2014	2014
9/30/2014	2014
6/30/2009	2009
9/30/2009	2009
12/31/2009	2009
3/31/2010	2010
6/30/2010	2010
9/30/2010	2010
12/31/2010	2010
3/31/2011	2011
6/30/2011	2011
9/30/2011	2011
12/31/2011	2011
3/31/2012	2012
6/30/2012	2012
9/30/2012	2012
12/31/2012	2012
3/31/2013	2013
6/30/2013	2013
9/30/2013	2013
12/31/2013	2013
3/31/2014	2014
6/30/2014	2014
3/31/2014	2014
6/30/2014	2014
9/30/2014	2014
6/30/2013	2013
9/30/2013	2013
12/31/2013	2013
3/31/2014	2014
3/31/2014	2014
6/30/2014	2014
9/30/2014	2014
6/30/2014	2014
9/30/2014	2014
3/31/2013	2013

10	OR	OR4195436
10	OR	OR4195436
10	OR	OR4195436
10	OR	OR4195436
10	OR	OR4195436
10	OR	OR4195436
10	OR	OR4195503
10	WA	WA5300484
10	WA	WA5301852
10	WA	WA5301852
10	WA	WA5301852
10	WA	WA5301852
10	WA	WA5301852
10	WA	WA5302050
10	WA	WA5302050
10	WA	WA5302050
10	WA	WA5302050
10	WA	WA5302050
10	WA	WA5302050
10	WA	WA5302050
10	WA	WA5302050
10	WA	WA5302050
10	WA	WA5302050
10	WA	WA5302050
10	WA	WA5302050
10	WA	WA5302050
10	WA	WA5304980
10	WA	WA5304980
10	WA	WA5307200
10	WA	WA5307200
10	WA	WA5307200
10	WA	WA5307200
10	WA	WA5307200
10	WA	WA5307200
10	WA	WA5307200
10	WA	WA5307200
10	WA	WA5307200
10	WA	WA5307200
10	WA	WA5307200
10	WA	WA5307200
10	WA	WA5307200
10	WA	WA5307200
10	WA	WA5307200
10	WA	WA5307200
10	WA	WA5307200
10	WA	WA5307200
10	WA	WA5307200

USFS DORENA GENETIC RES CENTER	A	NTNCWS
USFS DORENA GENETIC RES CENTER	A	NTNCWS
USFS DORENA GENETIC RES CENTER	A	NTNCWS
USFS DORENA GENETIC RES CENTER	A	NTNCWS
USFS DORENA GENETIC RES CENTER	A	NTNCWS
USFS DORENA GENETIC RES CENTER	A	NTNCWS
LA PULGA FLEA MARKET	A	TNCWS
TOWNSHIP 29 WATER ASSOCIATION	A	CWS
DEER MEADOWS WATER COMPANY INC	A	CWS
DEER MEADOWS WATER COMPANY INC	A	CWS
DEER MEADOWS WATER COMPANY INC	A	CWS
DEER MEADOWS WATER COMPANY INC	A	CWS
DEER MEADOWS WATER COMPANY INC	A	CWS
COVINGTON 212	A	CWS
COVINGTON 212	A	CWS
COVINGTON 212	A	CWS
COVINGTON 212	A	CWS
COVINGTON 212	A	CWS
COVINGTON 212	A	CWS
COVINGTON 212	A	CWS
COVINGTON 212	A	CWS
COVINGTON 212	A	CWS
COVINGTON 212	A	CWS
COVINGTON 212	A	CWS
COVINGTON 212	A	CWS
BEACHWOOD WATER COMPANY	A	CWS
BEACHWOOD WATER COMPANY	A	CWS
COLUMBIA CREST ESTATES	A	CWS
COLUMBIA CREST ESTATES	A	CWS
COLUMBIA CREST ESTATES	A	CWS
COLUMBIA CREST ESTATES	A	CWS
COLUMBIA CREST ESTATES	A	CWS
COLUMBIA CREST ESTATES	A	CWS
COLUMBIA CREST ESTATES	A	CWS
COLUMBIA CREST ESTATES	A	CWS
COLUMBIA CREST ESTATES	A	CWS
COLUMBIA CREST ESTATES	A	CWS
COLUMBIA CREST ESTATES	A	CWS
COLUMBIA CREST ESTATES	A	CWS
COLUMBIA CREST ESTATES	A	CWS
COLUMBIA CREST ESTATES	A	CWS
COLUMBIA CREST ESTATES	A	CWS
COLUMBIA CREST ESTATES	A	CWS
COLUMBIA CREST ESTATES	A	CWS
COLUMBIA CREST ESTATES	A	CWS

25	<=100	GW
25	<=100	GW
25	<=100	GW
25	<=100	GW
25	<=100	GW
25	<=100	GW
25	<=100	GW
42	<=100	GW
68	<=100	GW
68	<=100	GW
68	<=100	GW
68	<=100	GW
68	<=100	GW
40	<=100	GWP
40	<=100	GWP
40	<=100	GWP
40	<=100	GWP
40	<=100	GWP
40	<=100	GWP
40	<=100	GWP
40	<=100	GWP
40	<=100	GWP
40	<=100	GWP
40	<=100	GWP
40	<=100	GWP
40	<=100	GWP
90	<=100	GW
90	<=100	GW
55	<=100	GW
55	<=100	GW
55	<=100	GW
55	<=100	GW
55	<=100	GW
55	<=100	GW
55	<=100	GW
55	<=100	GW
55	<=100	GW
55	<=100	GW
55	<=100	GW
55	<=100	GW
55	<=100	GW
55	<=100	GW
55	<=100	GW
55	<=100	GW
55	<=100	GW
55	<=100	GW
55	<=100	GW

F	4/1/2013	4	23555	0.016
F	7/1/2013	5	23555	0.02
F	10/1/2013	6	23555	0.024
F	1/1/2014	7	23555	0.038
F	4/1/2014	9	23555	0.047
F	7/1/2014	10	23555	0.054
P	1/1/2014	4	24425	0.018
P	10/1/2011	1154563	001	0.025
P	1/1/2012	1254420	003	0.0108
P	4/1/2012	1294537	003	0.0122
P	7/1/2012	1294538	003	0.0117
P	10/1/2012	1240212	003	0.0116
P	1/1/2013	1370063	003	0.0109
L	7/1/2010	1088350	001	0.018
L	10/1/2010	1088351	001	0.0183
L	1/1/2011	1140489	001	0.0183
L	4/1/2011	1140490	001	0.0185
L	7/1/2011	1109803	001	0.0188
L	10/1/2011	1109804	001	0.0183
L	1/1/2012	1209821	001	0.0185
L	4/1/2012	1294489	001	0.0185
L	7/1/2012	1202511	001	0.018
L	10/1/2012	1235902	001	0.0183
L	1/1/2013	1344549	001	0.0178
L	4/1/2013	1382748	001	0.0178
L	7/1/2013	1309434	001	0.0178
P	10/1/2011	1154418	002	0.0247
P	7/1/2012	1202996	002	0.0245
P	7/1/2010	1088318	005	0.035
P	7/1/2010	1088341	006	0.012
P	10/1/2010	1018203	005	0.04
P	10/1/2010	1018204	006	0.012
P	1/1/2011	1118207	005	0.031
P	1/1/2011	1118208	006	0.011
P	4/1/2011	1109785	005	0.031
P	4/1/2011	1109787	006	0.011
P	7/1/2011	1109786	005	0.031
P	7/1/2011	1109788	006	0.011
P	10/1/2011	1109745	005	0.0315
P	10/1/2011	1109789	006	0.0107
P	1/1/2012	1294487	005	0.032
P	1/1/2012	1294488	006	0.0105
P	4/1/2012	1294486	005	0.0328
P	7/1/2012	1202510	005	0.0368
P	10/1/2012	1235899	005	0.0318
P	1/1/2013	1361060	005	0.0309
P	4/1/2013	1382746	005	0.031

6/30/2013	2013
9/30/2013	2013
12/31/2013	2013
3/31/2014	2014
6/30/2014	2014
9/30/2014	2014
3/31/2014	2014
12/31/2011	2011
3/31/2012	2012
6/30/2012	2012
9/30/2012	2012
12/31/2012	2012
3/31/2013	2013
9/30/2010	2010
12/31/2010	2010
3/31/2011	2011
6/30/2011	2011
9/30/2011	2011
12/31/2011	2011
3/31/2012	2012
6/30/2012	2012
9/30/2012	2012
12/31/2012	2012
3/31/2013	2013
6/30/2013	2013
9/30/2013	2013
12/31/2011	2011
9/30/2012	2012
9/30/2010	2010
9/30/2010	2010
12/31/2010	2010
12/31/2010	2010
3/31/2011	2011
3/31/2011	2011
6/30/2011	2011
6/30/2011	2011
9/30/2011	2011
9/30/2011	2011
12/31/2011	2011
12/31/2011	2011
3/31/2012	2012
3/31/2012	2012
6/30/2012	2012
9/30/2012	2012
12/31/2012	2012
3/31/2013	2013
6/30/2013	2013

10	WA	WA5307200
10	WA	WA5307200
10	WA	WA5307200
10	WA	WA5307200
10	WA	WA5307200
10	WA	WA5307200
10	WA	WA5307200
10	WA	WA5307200
10	WA	WA5307200
10	WA	WA5307870
10	WA	WA5307870
10	WA	WA5307870
10	WA	WA5307870
10	WA	WA5307870
10	WA	WA5310988
10	WA	WA5315216
10	WA	WA5317631
10	WA	WA5317631
10	WA	WA5317631
10	WA	WA5317631
10	WA	WA5317631
10	WA	WA5319928
10	WA	WA5319928
10	WA	WA5319928
10	WA	WA5319928
10	WA	WA5319928
10	WA	WA5320226
10	WA	WA5320226
10	WA	WA5322850
10	WA	WA5322850
10	WA	WA5322850
10	WA	WA5322850
10	WA	WA5322850
10	WA	WA5323191
10	WA	WA5330434
10	WA	WA5330434
10	WA	WA5335550
10	WA	WA5335550
10	WA	WA5335550
10	WA	WA5335550
10	WA	WA5335550
10	WA	WA5336705
10	WA	WA5336705
10	WA	WA5336705
10	WA	WA5336705
10	WA	WA5336705
10	WA	WA5336705

COLUMBIA CREST ESTATES	A	CWS
COLUMBIA CREST ESTATES	A	CWS
COLUMBIA CREST ESTATES	A	CWS
COLUMBIA CREST ESTATES	A	CWS
COLUMBIA CREST ESTATES	A	CWS
COLUMBIA CREST ESTATES	A	CWS
COLUMBIA CREST ESTATES	A	CWS
COLUMBIA CREST ESTATES	A	CWS
COLUMBIA CREST ESTATES	A	CWS
P AND G ORCHARDS CAMP 2	A	CWS
P AND G ORCHARDS CAMP 2	A	CWS
P AND G ORCHARDS CAMP 2	A	CWS
P AND G ORCHARDS CAMP 2	A	CWS
P AND G ORCHARDS CAMP 2	A	CWS
CAMPBELLS GLEN	A	CWS
CAMANO PLAZA	A	NTNCWS
RIVER ROAD MOBILE HOME PARK	A	CWS
RIVER ROAD MOBILE HOME PARK	A	CWS
RIVER ROAD MOBILE HOME PARK	A	CWS
RIVER ROAD MOBILE HOME PARK	A	CWS
RIVER ROAD MOBILE HOME PARK	A	CWS
HANSON HARBOR HOMEOWNERS ASSN	A	CWS
HANSON HARBOR HOMEOWNERS ASSN	A	CWS
HANSON HARBOR HOMEOWNERS ASSN	A	CWS
HANSON HARBOR HOMEOWNERS ASSN	A	CWS
HANSON HARBOR HOMEOWNERS ASSN	A	CWS
VISTA VUE WATER USERS ASSN	A	CWS
VISTA VUE WATER USERS ASSN	A	CWS
ELECTRIC CITY, CITY OF	A	CWS
ELECTRIC CITY, CITY OF	A	CWS
ELECTRIC CITY, CITY OF	A	CWS
ELECTRIC CITY, CITY OF	A	CWS
ELECTRIC CITY, CITY OF	A	CWS
PARKWOOD	A	CWS
STEVENS CO PUD - MISSION RIDGE	A	CWS
STEVENS CO PUD - MISSION RIDGE	A	CWS
INCHELIUM WATER DISTRICT	A	CWS
INCHELIUM WATER DISTRICT	A	CWS
INCHELIUM WATER DISTRICT	A	CWS
INCHELIUM WATER DISTRICT	A	CWS
INCHELIUM WATER DISTRICT	A	CWS
JEFFERSON COUNTY WATER DIST #1	A	CWS
JEFFERSON COUNTY WATER DIST #1	A	CWS
JEFFERSON COUNTY WATER DIST #1	A	CWS
JEFFERSON COUNTY WATER DIST #1	A	CWS
JEFFERSON COUNTY WATER DIST #1	A	CWS
JEFFERSON COUNTY WATER DIST #1	A	CWS

55	<=100	GW
55	<=100	GW
55	<=100	GW
55	<=100	GW
55	<=100	GW
55	<=100	GW
55	<=100	GW
55	<=100	GW
55	<=100	GW
196	101-500	GW
196	101-500	GW
196	101-500	GW
196	101-500	GW
196	101-500	GW
62	<=100	GW
40	<=100	GW
150	101-500	GW
150	101-500	GW
150	101-500	GW
150	101-500	GW
150	101-500	GW
56	<=100	GW
56	<=100	GW
56	<=100	GW
56	<=100	GW
56	<=100	GW
60	<=100	GW
60	<=100	GW
1358	1,001-3,300	GW
1358	1,001-3,300	GW
1358	1,001-3,300	GW
1358	1,001-3,300	GW
1358	1,001-3,300	GW
53	<=100	GW
99	<=100	GW
99	<=100	GW
540	501-1,000	GW
540	501-1,000	GW
540	501-1,000	GW
540	501-1,000	GW
540	501-1,000	GW
600	501-1,000	GW
600	501-1,000	GW
600	501-1,000	GW
600	501-1,000	GW
600	501-1,000	GW
600	501-1,000	GW

P	4/1/2013	1382747	006	0.0105
P	7/1/2013	1309432	005	0.0263
P	7/1/2013	1309433	006	0.0108
P	10/1/2013	1331156	005	0.0313
P	10/1/2013	1331157	006	0.0113
P	1/1/2014	1431150	005	0.0315
P	1/1/2014	1431151	006	0.0108
P	4/1/2014	1448789	005	318
P	4/1/2014	1448790	006	0.011
P	1/1/2012	1254439	001	0.0167
P	4/1/2012	1294548	001	0.0163
P	7/1/2012	1294547	001	0.0163
P	10/1/2012	1240217	001	0.0165
P	1/1/2013	1370066	001	0.0165
P	10/1/2012	1241010	004	0.0178
P	10/1/2011	1154419	002	0.0135
P	1/1/2012	1254440	001	0.0109
P	4/1/2012	1294549	001	0.0111
P	7/1/2012	1294550	001	0.0107
P	10/1/2012	1240218	001	0.0107
P	1/1/2013	1370067	001	0.0106
P	1/1/2012	1254427	004	0.0183
P	4/1/2012	1294541	004	0.0173
P	7/1/2012	1294542	004	0.0175
P	10/1/2012	1240214	004	0.0178
P	1/1/2013	1370064	004	0.0175
P	10/1/2012	1240220	001	0.0122
P	1/1/2013	1370071	001	0.0114
L	1/1/2012	1254421	005	0.0155
L	4/1/2012	1294539	005	0.0155
L	7/1/2012	1294540	005	0.0157
L	10/1/2012	1240213	005	0.0153
L	1/1/2013	1370069	005	0.0152
P	10/1/2011	1154423	001	0.0127
L	4/1/2014	1448786	002	0.0197
L	7/1/2014	1469781	002	0.0215
L	1/1/2012	1254437	003	0.0135
L	4/1/2012	1294543	003	0.0135
L	7/1/2012	1294544	003	0.0138
L	10/1/2012	1240215	003	0.013
L	1/1/2013	1370065	003	0.0125
L	4/1/2011	1140492	002	0.0123
L	7/1/2011	1109824	002	0.0125
L	10/1/2011	1109825	002	0.0118
L	1/1/2012	1254445	002	0.0113
L	4/1/2012	1294490	002	0.0105
L	10/1/2012	1235903	002	0.0105

6/30/2013	2013
9/30/2013	2013
9/30/2013	2013
12/31/2013	2013
12/31/2013	2013
3/31/2014	2014
3/31/2014	2014
6/30/2014	2014
6/30/2014	2014
3/31/2012	2012
6/30/2012	2012
9/30/2012	2012
12/31/2012	2012
3/31/2013	2013
12/31/2012	2012
12/31/2011	2011
3/31/2012	2012
6/30/2012	2012
9/30/2012	2012
12/31/2012	2012
3/31/2013	2013
3/31/2012	2012
6/30/2012	2012
9/30/2012	2012
12/31/2012	2012
3/31/2013	2013
12/31/2012	2012
3/31/2013	2013
3/31/2012	2012
6/30/2012	2012
9/30/2012	2012
12/31/2012	2012
3/31/2013	2013
12/31/2011	2011
6/30/2014	2014
9/30/2014	2014
3/31/2012	2012
6/30/2012	2012
9/30/2012	2012
12/31/2012	2012
3/31/2013	2013
6/30/2011	2011
9/30/2011	2011
12/31/2011	2011
3/31/2012	2012
6/30/2012	2012
12/31/2012	2012

10	WA	WA5336705
10	WA	WA5336705
10	WA	WA5336705
10	WA	WA5336705
10	WA	WA5336705
10	WA	WA5336705
10	WA	WA5342704
10	WA	WA5342704
10	WA	WA5349954
10	WA	WA5352590
10	WA	WA5359546
10	WA	WA5359546
10	WA	WA5359546
10	WA	WA5359546
10	WA	WA5359546
10	WA	WA5359575
10	WA	WA5359575
10	WA	WA5359575
10	WA	WA5359575
10	WA	WA5359575
10	WA	WA5359575
10	WA	WA5359575
10	WA	WA5383310
10	WA	WA5383310
10	WA	WA5383310
10	WA	WA5383310
10	WA	WA5383310
10	WA	WA5383310
10	WA	WA5383310
10	WA	WA5386202
10	WA	WA5387375
10	WA	WA5387375
10	WA	WA5387375
10	WA	WA5387375
10	WA	WA5387375
10	WA	WA5387375
10	WA	WA5387375
10	WA	WA5387375

JEFFERSON COUNTY WATER DIST #1	A	CWS
JEFFERSON COUNTY WATER DIST #1	A	CWS
JEFFERSON COUNTY WATER DIST #1	A	CWS
JEFFERSON COUNTY WATER DIST #1	A	CWS
JEFFERSON COUNTY WATER DIST #1	A	CWS
JEFFERSON COUNTY WATER DIST #1	A	CWS
KITTITAS COUNTY WATER DISTRICT #5	A	CWS
KITTITAS COUNTY WATER DISTRICT #5	A	CWS
MADRONA BEACH COMM WATER SYSTEM	A	CWS
FIELDS WATER ASSOCIATION	A	CWS
SUNDANCE ESTATES WATER SYSTEM	A	CWS
SUNDANCE ESTATES WATER SYSTEM	A	CWS
SUNDANCE ESTATES WATER SYSTEM	A	CWS
SUNDANCE ESTATES WATER SYSTEM	A	CWS
SUNDANCE ESTATES WATER SYSTEM	A	CWS
NISQUALLY COMMERCIAL PARK	A	NTNCWS
NISQUALLY COMMERCIAL PARK	A	NTNCWS
NISQUALLY COMMERCIAL PARK	A	NTNCWS
NISQUALLY COMMERCIAL PARK	A	NTNCWS
NISQUALLY COMMERCIAL PARK	A	NTNCWS
NISQUALLY COMMERCIAL PARK	A	NTNCWS
NISQUALLY COMMERCIAL PARK	A	NTNCWS
Fall City Water Dist (Spring Hill)	A	CWS
Fall City Water Dist (Spring Hill)	A	CWS
Fall City Water Dist (Spring Hill)	A	CWS
Fall City Water Dist (Spring Hill)	A	CWS
Fall City Water Dist (Spring Hill)	A	CWS
Fall City Water Dist (Spring Hill)	A	CWS
Fall City Water Dist (Spring Hill)	A	CWS
SUNSET WATER DISTRIBUTION ASSOC	A	CWS
TEMPO LAKE WATER CO	A	CWS
TEMPO LAKE WATER CO	A	CWS
TEMPO LAKE WATER CO	A	CWS
TEMPO LAKE WATER CO	A	CWS
TEMPO LAKE WATER CO	A	CWS
TEMPO LAKE WATER CO	A	CWS
TEMPO LAKE WATER CO	A	CWS
TEMPO LAKE WATER CO	A	CWS

600	501-1,000	GW
600	501-1,000	GW
600	501-1,000	GW
600	501-1,000	GW
600	501-1,000	GW
600	501-1,000	GW
690	501-1,000	GW
690	501-1,000	GW
498	101-500	GW
51	<=100	GW
50	<=100	GWP
50	<=100	GWP
50	<=100	GWP
50	<=100	GWP
50	<=100	GWP
940	501-1,000	GW
940	501-1,000	GW
940	501-1,000	GW
940	501-1,000	GW
940	501-1,000	GW
940	501-1,000	GW
940	501-1,000	GW
46	<=100	GW
46	<=100	GW
46	<=100	GW
46	<=100	GW
46	<=100	GW
46	<=100	GW
46	<=100	GW
159	101-500	GW
228	101-500	GW
228	101-500	GW
228	101-500	GW
228	101-500	GW
228	101-500	GW
228	101-500	GW
228	101-500	GW
228	101-500	GW

L	1/1/2013	1361061	002	0.0105
L	4/1/2013	1382749	002	0.0114
L	7/1/2013	1309465	002	0.0111
L	10/1/2013	1331158	002	0.0114
L	1/1/2014	1431152	002	0.0115
L	4/1/2014	1448791	002	0.0108
L	7/1/2012	1294553	002	0.013
L	1/1/2013	1370070	002	0.0157
P	10/1/2011	1154422	003	0.0109
P	10/1/2012	1241009	001	0.0115
P	1/1/2012	1254441	001	0.0119
P	4/1/2012	1294551	001	0.0113
P	7/1/2012	1294552	001	0.0113
P	10/1/2012	1240219	001	0.0115
P	1/1/2013	1370068	001	0.0115
P	7/1/2010	1088354	001	0.013
P	10/1/2010	1088355	001	0.0133
P	1/1/2011	1118209	001	0.0108
P	7/1/2012	1294536	001	0.011
P	10/1/2012	1235905	001	0.0109
P	1/1/2014	1431153	001	0.0106
P	4/1/2014	1448787	001	0.0112
L	7/1/2010	1059499	001	0.0133
L	10/1/2010	1059498	001	0.0133
L	1/1/2011	1159497	001	0.014
L	4/1/2011	1159496	001	0.0145
L	7/1/2011	1159495	001	0.0148
L	10/1/2011	1159494	001	0.0153
L	1/1/2012	1259493	001	0.0149
P	10/1/2011	1154564	001	0.0117
P	1/1/2011	1118205	006	0.0238
P	4/1/2011	1140493	006	0.0202
P	7/1/2011	1109826	006	0.0217
P	10/1/2011	1109827	006	0.0193
P	1/1/2012	1254416	006	0.0173
P	4/1/2012	1254432	006	0.0183
P	7/1/2012	1202560	006	0.0138
P	10/1/2012	1235904	006	0.0138

3/31/2013	2013
6/30/2013	2013
9/30/2013	2013
12/31/2013	2013
3/31/2014	2014
6/30/2014	2014
9/30/2012	2012
3/31/2013	2013
12/31/2011	2011
12/31/2012	2012
3/31/2012	2012
6/30/2012	2012
9/30/2012	2012
12/31/2012	2012
3/31/2013	2013
9/30/2010	2010
12/31/2010	2010
3/31/2011	2011
9/30/2012	2012
12/31/2012	2012
3/31/2014	2014
6/30/2014	2014
9/30/2010	2010
12/31/2010	2010
3/31/2011	2011
6/30/2011	2011
9/30/2011	2011
12/31/2011	2011
3/31/2012	2012
12/31/2011	2011
3/31/2011	2011
6/30/2011	2011
9/30/2011	2011
12/31/2011	2011
3/31/2012	2012
6/30/2012	2012
9/30/2012	2012
12/31/2012	2012