PWSs with Arsenic MCL Violations, January 2015

1. Number of PWSs with at least one arsenic MCL violation, all agencies, by year

PRIMACY_AGENCY_CODE	(All)
PWS_ACTIVITY_CODE	(All)
OWNER_TYPE_CODE	(All)
PWS_TYPE_CODE	(All)
POPULATION_SERVED_COUNT	(All)
POP_CAT_11_DESCRIPTION	(All)
PRIMARY_SOURCE_CODE	(All)
CONTAMINANT_CODE	(All)
VIOLATION_CODE	(All)
VIOL_MEASURE	(All)
COMPL_PER_END_DATE	(All)

Count of Unique PWS ID		
	2006	**2007**
09	59	234
(blank)		

2. Number of PWSs with at least one arsenic MCL violation, by agency and year

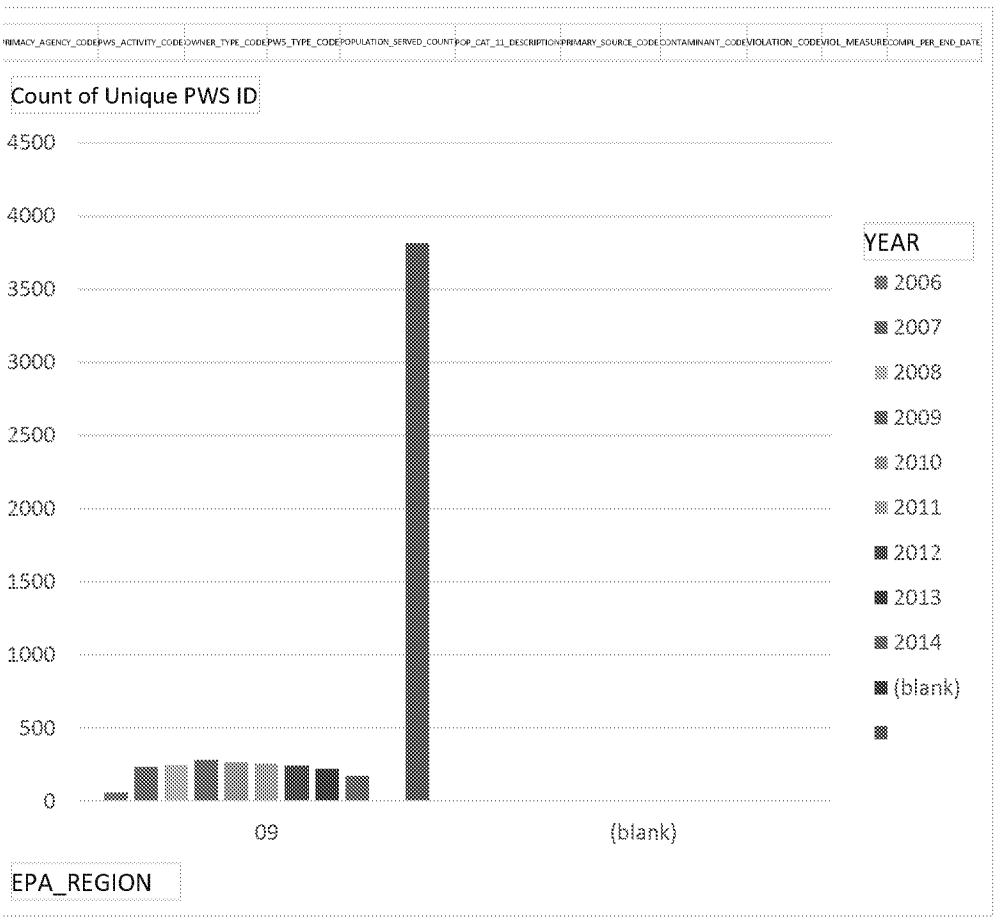

2008	2009	2010	2011	2012	2013	2014	(blank)	Grand Total
248	283	264	255	242	222	175	3815	5797

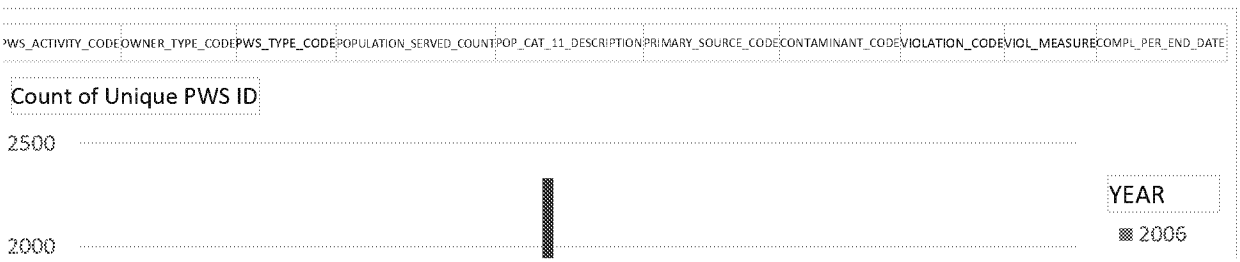

PWS_ACTIVITY_CODE	(All)
OWNER_TYPE_CODE	(All)
PWS_TYPE_CODE	(All)
POPULATION_SERVED_COUNT	(All)
POP_CAT_11_DESCRIPTION	(All)
PRIMARY_SOURCE_CODE	(All)
CONTAMINANT_CODE	(All)
VIOLATION_CODE	(All)
VIOL_MEASURE	(All)
COMPL_PER_END_DATE	(All)

Count of Unique PWS ID		
	2006	**2007**
09	3	33
AZ		89
CA	52	106
NN	3	2
NV	1	4
(blank)		
Grand Total	**59**	**234**

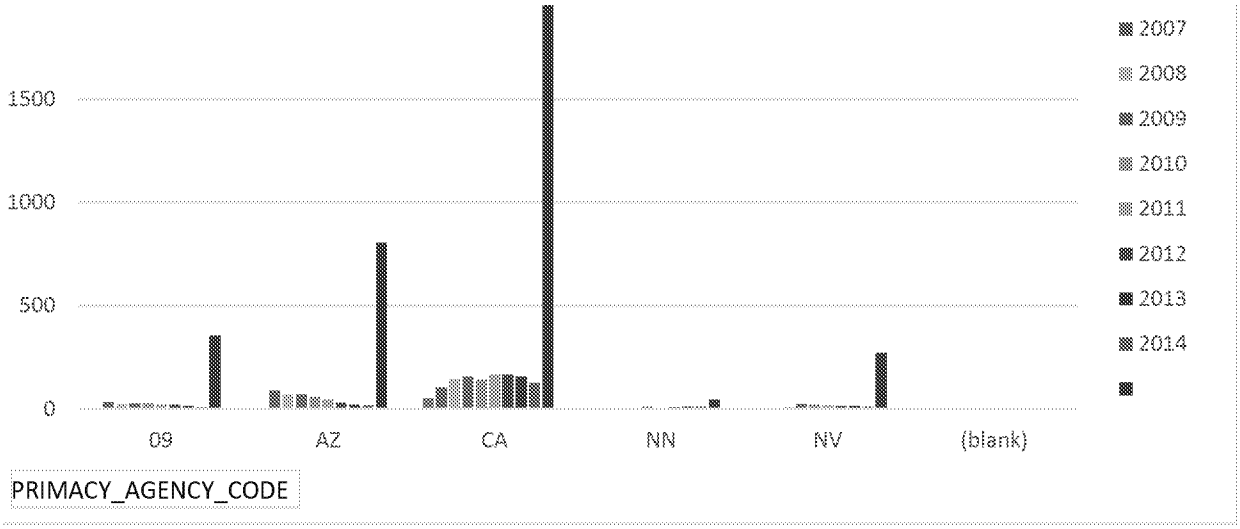

2008	2009	2010	2011	2012	2013	2014		(blank)	Grand Total
25	29	28	23	21	16	9	356		543
70	71	60	46	31	22	18	807		1214
145	158	142	167	166	157	126	2331		3550
		12		9	13	11	47		97
8	25	22	19	15	14	11	274		393
248	**283**	**264**	**255**	**242**	**222**	**175**	**3815**		**5797**

PWSID	PWS_NAME	PWS_ACTIVITY_CODE	PWS_TYPE_CODE
090400234	Desert Diamond Why	A	NTNCWS
090605160	DD Mobile Home Park	A	CWS
093200360	Schurz (Walker River)	A	CWS
CA1010005	FIREBAUGH CITY	A	CWS
CA1010005	FIREBAUGH CITY	A	CWS
CA1010005	FIREBAUGH CITY	A	CWS
CA1010005	FIREBAUGH CITY	A	CWS
CA1010028	RIVERDALE PUBLIC UTILITY DISTRICT	A	CWS
CA1010028	RIVERDALE PUBLIC UTILITY DISTRICT	A	CWS
CA1010028	RIVERDALE PUBLIC UTILITY DISTRICT	A	CWS
CA1010030	TRANQUILLITY IRRIGATION DIST	A	CWS
CA1400155	CONTROL GORGE POWER PLANT	A	CWS
CA1400155	CONTROL GORGE POWER PLANT	A	CWS
CA1400155	CONTROL GORGE POWER PLANT	A	CWS
CA1500436	HUNGRY GULCH WATER SYSTEM	A	CWS
CA1500436	HUNGRY GULCH WATER SYSTEM	A	CWS
CA1500436	HUNGRY GULCH WATER SYSTEM	A	CWS
CA1500461	FOUNTAIN TRAILER PARK WATER	A	CWS
CA1500461	FOUNTAIN TRAILER PARK WATER	A	CWS
CA1500461	FOUNTAIN TRAILER PARK WATER	A	CWS
CA1500461	FOUNTAIN TRAILER PARK WATER	A	CWS
CA1500521	BOULDER CANYON WATER ASSOCIATION	A	CWS
CA1502482	BONANZA FARMS WATER SYSTEM	N	CWS
CA1502482	BONANZA FARMS WATER SYSTEM	N	CWS
CA1502482	BONANZA FARMS WATER SYSTEM	N	CWS
CA1502482	BONANZA FARMS WATER SYSTEM	N	CWS
CA1510001	ARVIN COMMUNITY SERVICES DIST	A	CWS
CA1510001	ARVIN COMMUNITY SERVICES DIST	A	CWS
CA1510001	ARVIN COMMUNITY SERVICES DIST	A	CWS
CA1510005	DELANO, CITY OF	A	CWS
CA1510005	DELANO, CITY OF	A	CWS
CA1510005	DELANO, CITY OF	A	CWS
CA1510006	EAST NILES CSD	A	CWS
CA1510006	EAST NILES CSD	A	CWS
CA1510006	EAST NILES CSD	A	CWS
CA1510012	LAMONT PUBLIC UTILITY DIST	A	CWS
CA1510046	LOST HILLS UTILITY DISTRICT	A	CWS
CA1600296	OLAM SPICES AND VEGETABLES INC	A	NTNCWS
CA1600504	HAMBLIN MUTUAL WATER CO	A	CWS
CA1610001	ARMONA COMMUNITY SERVICES DIST	A	CWS
CA1610003	HANFORD, CITY OF	A	CWS
CA1610003	HANFORD, CITY OF	A	CWS
CA1610003	HANFORD, CITY OF	A	CWS
CA1610003	HANFORD, CITY OF	A	CWS
CA1610007	HOME GARDEN CSD	A	CWS
CA1610007	HOME GARDEN CSD	A	CWS

POPULATION_SERVED_COUNT	POP_CAT_11_DESCRIPTION	PRIMARY_SOURCE_CODE	OWNER_TYPE_CODE
100	<=100	GW	N
300	101-500	GW	P
900	501-1,000	GW	N
7549	3,301-10,000	GW	L
7549	3,301-10,000	GW	L
7549	3,301-10,000	GW	L
7549	3,301-10,000	GW	L
2416	1,001-3,300	GW	L
2416	1,001-3,300	GW	L
2416	1,001-3,300	GW	L
800	501-1,000	GW	L
36	<=100	SW	L
36	<=100	SW	L
36	<=100	SW	L
33	<=100	GW	P
33	<=100	GW	P
33	<=100	GW	P
68	<=100	GW	M
68	<=100	GW	M
68	<=100	GW	M
68	<=100	GW	M
39	<=100	GW	P
0	<=100	GW	P
0	<=100	GW	P
0	<=100	GW	P
0	<=100	GW	P
18000	10,001-50,000	GW	L
18000	10,001-50,000	GW	L
18000	10,001-50,000	GW	L
49800	10,001-50,000	GW	L
49800	10,001-50,000	GW	L
49800	10,001-50,000	GW	L
26000	10,001-50,000	SWP	L
26000	10,001-50,000	SWP	L
26000	10,001-50,000	SWP	L
15120	10,001-50,000	GW	L
2772	1,001-3,300	GW	P
75	<=100	GW	P
80	<=100	GW	P
3239	1,001-3,300	GW	L
55880	50,001-100,000	GW	L
55880	50,001-100,000	GW	L
55880	50,001-100,000	GW	L
55880	50,001-100,000	GW	L
1750	1,001-3,300	GW	L
1750	1,001-3,300	GW	L

VIOLATION_ID	FACILITY_ID	CONTAMINANT_CODE	VIOLATION_CODE	VIOL_MEASURE
0400234011005120061	999713907	1005	02	0.26
060516001100512006	1943264888	1005	02	0.056
320036002100512006	455	1005	02	0.087
612009		1005	02	0.0223
612011		1005	02	0.0228
612012		1005	02	0.0188
712010		1005	02	0.0223
612012		1005	02	0.0405
612013		1005	02	0.0293
912014		1005	02	0.0386
712008		1005	02	0.0147
600010		1005	02	0.036
600011		1005	02	0.035
700007		1005	02	0.035
619015		1005	02	0.027
619016		1005	02	0.048
719017		1005	02	0.078
619013		1005	02	0.115
619014		1005	02	0.105
719015		1005	02	0.105
9919006		1005	02	0.115
719004		1005	02	0.014
619013		1005	02	0.014
619014		1005	02	0.03
619015		1005	02	0.045
719016		1005	02	0.061
612093		1005	02	0.0328
612094		1005	02	0.0325
712097		1005	02	0.0403
612006		1005	02	0.033
612008		1005	02	0.022
712009		1005	02	0.0285
612005		1005	02	0.026
612006		1005	02	0.0247
712007		1005	02	0.0378
712009		1005	02	0.0145
612018		1005	02	0.043
600004		1005	01	0.061
700005		1005	02	0.03
712010		1005	02	0.0208
612008		1005	02	0.056
612009		1005	02	0.056
612010		1005	02	0.056
712011		1005	02	0.056
612005		1005	02	0.0445
612009		1005	02	0.044

COMPL_PER_BEGIN_DATE	COMPL_PER_END_DATE	FIRST_REPORTED_DATE	LAST_REPORTED_DATE
10/1/2006	12/31/2006	11/27/2013	8/28/2014
1/1/2006	12/31/2006	3/1/2007	8/28/2014
1/1/2006	3/31/2008	5/30/2007	8/28/2014
4/1/2006	6/30/2006	2/25/2008	8/19/2014
7/1/2006	9/30/2006	9/8/2008	8/19/2014
1/1/2006	3/31/2006	2/20/2009	8/19/2014
10/1/2006	12/31/2006	2/25/2008	8/19/2014
4/1/2006	6/30/2006	2/25/2008	8/19/2014
7/1/2006	9/30/2006	2/20/2009	8/19/2014
10/1/2006	12/31/2006	2/20/2009	8/19/2014
10/1/2006	12/31/2006	2/25/2008	8/19/2014
4/1/2006	6/30/2006	8/19/2014	
7/1/2006	9/30/2006	8/19/2014	
10/1/2006	12/31/2006	8/19/2014	
4/1/2006	6/30/2006	11/19/2008	8/19/2014
7/1/2006	9/30/2006	11/19/2008	8/19/2014
10/1/2006	12/31/2006	11/19/2008	8/19/2014
4/1/2006	6/30/2006	9/8/2008	8/19/2014
7/1/2006	9/30/2006	9/8/2008	8/19/2014
10/1/2006	12/31/2006	9/8/2008	8/19/2014
1/1/2006	3/31/2006	9/8/2008	8/19/2014
10/1/2006	12/31/2006	9/8/2008	8/19/2014
1/1/2006	3/31/2006	9/8/2008	2/27/2013
4/1/2006	6/30/2006	9/8/2008	2/27/2013
7/1/2006	9/30/2006	9/8/2008	2/27/2013
10/1/2006	12/31/2006	9/8/2008	2/27/2013
4/1/2006	6/30/2006	9/8/2008	8/19/2014
7/1/2006	9/30/2006	2/25/2008	8/19/2014
10/1/2006	12/31/2006	2/20/2009	8/19/2014
4/1/2006	6/30/2006	2/25/2008	8/19/2014
7/1/2006	9/30/2006	2/25/2008	8/19/2014
10/1/2006	12/31/2006	2/25/2008	8/19/2014
4/1/2006	6/30/2006	2/25/2008	8/19/2014
7/1/2006	9/30/2008	2/20/2009	8/19/2014
10/1/2006	12/31/2006	2/20/2009	8/19/2014
10/1/2006	12/31/2006	2/25/2008	8/19/2014
7/1/2006	9/30/2006	2/25/2008	8/19/2014
7/1/2006	9/30/2006	8/19/2014	
10/1/2006	12/31/2006	8/19/2014	
10/1/2006	12/31/2006	2/25/2008	8/19/2014
1/1/2006	3/31/2006	2/25/2008	8/19/2014
4/1/2006	6/30/2006	2/25/2008	8/19/2014
7/1/2006	9/30/2006	2/25/2008	8/19/2014
10/1/2006	12/31/2006	2/25/2008	8/19/2014
4/1/2006	6/30/2006	2/25/2008	8/19/2014
7/1/2006	9/30/2006	9/8/2008	8/19/2014

EPA_REGION	PRIMACY_AGENCY_CODE	YEAR	Unique PWS ID
09	09	2006	090400234
09	09	2006	090605160
09	09	2006	093200360
09	CA	2006	CA1010005
09	CA		
09	CA		
09	CA		
09	CA	2006	CA1010028
09	CA		
09	CA		
09	CA	2006	CA1010030
09	CA	2006	CA1400155
09	CA		
09	CA		
09	CA	2006	CA1500436
09	CA		
09	CA		
09	CA	2006	CA1500461
09	CA		
09	CA		
09	CA		
09	CA	2006	CA1500521
09	CA	2006	CA1502482
09	CA		
09	CA		
09	CA		
09	CA	2006	CA1510001
09	CA		
09	CA		
09	CA	2006	CA1510005
09	CA		
09	CA		
09	CA	2006	CA1510006
09	CA		
09	CA		
09	CA	2006	CA1510012
09	CA	2006	CA1510046
09	CA	2006	CA1600296
09	CA	2006	CA1600504
09	CA	2006	CA1610001
09	CA	2006	CA1610003
09	CA		
09	CA		
09	CA		
09	CA	2006	CA1610007
09	CA		

CA1610007	HOME GARDEN CSD	A	CWS
CA1805004	CDCR-HIGH DESERT STATE PRISON	A	CWS
CA1805004	CDCR-HIGH DESERT STATE PRISON	A	CWS
CA1805004	CDCR-HIGH DESERT STATE PRISON	A	CWS
CA1805004	CDCR-HIGH DESERT STATE PRISON	A	CWS
CA2310011	LAYTONVILLE COUNTY WATER DISTRICT	A	CWS
CA2310011	LAYTONVILLE COUNTY WATER DISTRICT	A	CWS
CA2310011	LAYTONVILLE COUNTY WATER DISTRICT	A	CWS
CA2310011	LAYTONVILLE COUNTY WATER DISTRICT	A	CWS
CA2700612	LAGUNA SECA WC	A	CWS
CA2700702	PRUNEDALE MWC	A	CWS
CA2701670	LANGLEY/VALLE PACIFICO WS	A	CWS
CA2702550	GRANGE HALL WS	A	NTNCWS
CA2702550	GRANGE HALL WS	A	NTNCWS
CA2702550	GRANGE HALL WS	A	NTNCWS
CA2910011	PLAVADA COMMUNITY ASSOCIATION	A	CWS
CA2910011	PLAVADA COMMUNITY ASSOCIATION	A	CWS
CA2910011	PLAVADA COMMUNITY ASSOCIATION	A	CWS
CA3500810	WHISPERING PINES INN	A	CWS
CA3500810	WHISPERING PINES INN	A	CWS
CA3500810	WHISPERING PINES INN	A	CWS
CA3610112	HELENDALE COMMUNITY SERVICE DISTRICT	A	CWS
CA3610705	US ARMY FORT IRWIN	A	CWS
CA3610705	US ARMY FORT IRWIN	A	CWS
CA3610705	US ARMY FORT IRWIN	A	CWS
CA3900713	DELTA ISLAND ELEMENTARY SCHOOL	I	NTNCWS
CA3900732	V & P TRAILER COURT WATER SYSTEM	A	CWS
CA3901169	MUSD-NILE GARDEN SCHOOL	A	NTNCWS
CA3901294	TUFF SHED WATER SYSTEM	I	NTNCWS
CA3901417	J B HUNT TRANSPORT INC	A	NTNCWS
CA3910005	MANTECA, CITY OF	A	CWS
CA3910015	CITY OF LATHROP	A	CWS
CA4410016	FOREST LAKES MWC	A	CWS
CA4900643	MOUNT WESKE ESTATES MUTUAL WATER COMPANY	A	CWS
CA4900897	RODNEY STRONG VINEYARDS	A	NTNCWS
CA4900897	RODNEY STRONG VINEYARDS	A	NTNCWS
CA4900897	RODNEY STRONG VINEYARDS	A	NTNCWS
CA4900897	RODNEY STRONG VINEYARDS	A	NTNCWS
CA4900904	J VINEYARDS & WINERY	A	NTNCWS
CA4901119	DRY CREEK VINEYARD	A	NTNCWS
CA4901225	THE RENTAL PLACE	A	NTNCWS
CA4901225	THE RENTAL PLACE	A	NTNCWS
CA5010008	HUGHSON, CITY OF	A	CWS
CA5010009	KEYES COMMUNITY SERVICES DIST.	A	CWS
CA5010009	KEYES COMMUNITY SERVICES DIST.	A	CWS
CA5100107	SUTTER CO. WWD#1 (ROBBINS)	A	CWS
CA5100107	SUTTER CO. WWD#1 (ROBBINS)	A	CWS

1750	1,001-3,300	GW	L
9132	3,301-10,000	GW	S
9132	3,301-10,000	GW	S
9132	3,301-10,000	GW	S
9132	3,301-10,000	GW	S
1301	1,001-3,300	GW	L
1301	1,001-3,300	GW	L
1301	1,001-3,300	GW	L
1301	1,001-3,300	GW	L
162	101-500	GW	P
252	101-500	GW	P
81	<=100	GW	P
25	<=100	GW	P
25	<=100	GW	P
25	<=100	GW	P
478	101-500	GW	P
478	101-500	GW	P
478	101-500	GW	P
40	<=100	GW	P
40	<=100	GW	P
40	<=100	GW	P
6379	3,301-10,000	GW	L
16000	10,001-50,000	GW	F
16000	10,001-50,000	GW	F
16000	10,001-50,000	GW	F
145	101-500	GW	L
35	<=100	GW	P
804	501-1,000	GW	L
30	<=100	GW	P
25	<=100	GW	P
66451	50,001-100,000	SWP	L
12427	10,001-50,000	SWP	L
1200	1,001-3,300	GW	P
62	<=100	GW	P
100	<=100	GW	P
100	<=100	GW	P
100	<=100	GW	P
100	<=100	GW	P
40	<=100	GW	P
50	<=100	GW	P
45	<=100	GW	P
45	<=100	GW	P
6082	3,301-10,000	GW	L
4891	3,301-10,000	GW	L
4891	3,301-10,000	GW	L
350	101-500	GW	L
350	101-500	GW	L

712010	1005	02	0.057
602002	1005	02	0.034
602003	1005	02	0.034
602004	1005	02	0.034
702005	1005	02	0.034
603003	1005	02	0.04
603005	1005	02	0.039
603006	1005	02	0.039
703007	1005	02	0.0395
800004	1005	02	0.0112
700024	1005	02	0.0417
800046	1005	02	0.0563
600010	1005	02	0.057
700012	1005	02	0.067
700013	1005	01	0.067
621002	1005	02	0.0264
699003	1005	02	0.0264
721003	1005	02	0.0351
605018	1005	02	0.171
605019	1005	02	0.18
605020	1005	02	0.17
713008	1005	02	0.019
613006	1005	02	0.019
613007	1005	02	0.029
713001	1005	02	0.038
700008	1005	02	25
700008	1005	02	12
700005	1005	02	23
700002	1005	02	20
800004	1005	02	11
710006	1005	02	0.011
610011	1005	02	0.021
705005	1005	02	0.01875
718001	1005	02	0.054
618001	1005	02	0.051
618002	1005	02	0.051
618006	1005	02	0.04
618007	1005	02	0.063
618009	1005	02	0.048
618002	1005	02	0.053
618002	1005	02	0.035
618007	1005	02	0.042
610006	1005	02	0.017
610007	1005	02	0.016
710008	1005	02	0.014
621004	1005	02	0.014
721005	1005	02	0.0195

10/1/2006	12/31/2006	9/8/2008	8/19/2014
1/1/2006	3/31/2006	9/8/2008	8/19/2014
4/1/2006	6/30/2006	9/8/2008	8/19/2014
7/1/2006	9/30/2006	9/8/2008	8/19/2014
10/1/2006	12/31/2006	9/8/2008	8/19/2014
1/1/2006	3/31/2006	9/8/2006	8/19/2014
4/1/2006	6/30/2006	9/8/2008	8/19/2014
7/1/2006	9/30/2006	9/8/2008	8/19/2014
10/1/2006	12/31/2006	9/8/2008	8/19/2014
1/1/2006	12/31/2006	8/19/2014	
10/1/2006	12/31/2006	8/19/2014	
1/1/2006	12/31/2006	8/19/2014	
4/1/2006	6/30/2006	8/19/2014	
7/1/2006	9/30/2006	8/19/2014	
9/1/2006	9/30/2006	8/19/2014	
7/1/2006	9/30/2006	11/22/2006	8/19/2014
4/1/2006	6/30/2006	2/20/2009	8/19/2014
10/1/2006	12/31/2006	5/17/2007	8/19/2014
1/1/2006	3/31/2006	9/8/2006	8/19/2014
4/1/2006	6/30/2006	8/12/2009	8/19/2014
7/1/2006	9/30/2006	8/12/2009	8/19/2014
10/1/2006	12/31/2006	9/8/2008	8/19/2014
4/1/2006	6/30/2006	2/20/2009	8/19/2014
7/1/2006	9/30/2006	2/20/2009	8/19/2014
10/1/2006	12/31/2006	9/8/2008	8/19/2014
5/1/2006	3/31/2007	8/19/2014	
7/1/2006	6/30/2007	8/19/2014	
7/1/2006	6/30/2007	8/19/2014	
7/1/2006	6/30/2007	8/19/2014	
7/1/2006	6/30/2007	8/19/2014	
10/1/2006	12/31/2006	9/8/2008	8/19/2014
10/1/2006	12/31/2006	9/8/2008	8/19/2014
7/1/2006	9/30/2006	11/19/2008	8/19/2014
10/1/2006	12/31/2006	8/23/2007	8/19/2014
1/1/2006	3/31/2006	9/8/2006	8/19/2014
10/1/2006	12/31/2006	11/19/2007	8/19/2014
4/1/2006	6/30/2006	6/6/2008	8/19/2014
7/1/2006	9/30/2006	6/6/2008	8/19/2014
10/1/2006	12/31/2006	11/19/2007	8/19/2014
7/1/2006	9/30/2006	8/23/2007	8/19/2014
10/1/2006	12/31/2006	11/19/2007	8/19/2014
7/1/2006	9/30/2006	6/6/2008	8/19/2014
10/1/2006	12/31/2006	9/8/2008	8/19/2014
7/1/2006	9/30/2006	9/8/2008	8/19/2014
10/1/2006	12/31/2006	9/8/2008	8/19/2014
7/1/2006	9/30/2006	6/6/2008	8/19/2014
10/1/2006	12/31/2006	6/6/2008	8/19/2014

09	CA	
09	CA	2006 CA1805004
09	CA	
09	CA	
09	CA	
09	CA	2006 CA2310011
09	CA	
09	CA	
09	CA	
09	CA	2006 CA2700612
09	CA	2006 CA2700702
09	CA	2006 CA2701670
09	CA	2006 CA2702550
09	CA	
09	CA	
09	CA	2006 CA2910011
09	CA	
09	CA	
09	CA	2006 CA3500810
09	CA	
09	CA	
09	CA	2006 CA3610112
09	CA	2006 CA3610705
09	CA	
09	CA	
09	CA	2006 CA3900713
09	CA	2006 CA3900732
09	CA	2006 CA3901169
09	CA	2006 CA3901294
09	CA	2006 CA3901417
09	CA	2006 CA3910005
09	CA	2006 CA3910015
09	CA	2006 CA4410016
09	CA	2006 CA4900643
09	CA	2006 CA4900897
09	CA	
09	CA	
09	CA	
09	CA	2006 CA4900904
09	CA	2006 CA4901119
09	CA	2006 CA4901225
09	CA	
09	CA	2006 CA5010008
09	CA	2006 CA5010009
09	CA	
09	CA	2006 CA5100107
09	CA	

CA5100109	WILDEWOOD MUTUAL WATER CO., INC.	A	CWS
CA5100141	MERIDIAN ELEMENTARY SCHOOL	A	NTNCWS
CA5100141	MERIDIAN ELEMENTARY SCHOOL	A	NTNCWS
CA5100145	WINSHIP ELEMENTARY SCHOOL	A	NTNCWS
CA5100149	BARRY ELEMENTARY SCHOOL	A	NTNCWS
CA5100149	BARRY ELEMENTARY SCHOOL	A	NTNCWS
CA5110001	CITY OF LIVE OAK	A	CWS
CA5110001	CITY OF LIVE OAK	A	CWS
CA5110001	CITY OF LIVE OAK	A	CWS
CA5403054	PFFJ, LLC	A	NTNCWS
CA5403054	PFFJ, LLC	A	NTNCWS
CA5403054	PFFJ, LLC	A	NTNCWS
CA5410024	RICHGROVE COMMUNITY SERVICES DISTRICT	A	CWS
CA5410050	ALPAUGH COMMUNITY SERVICES DISTRICT	A	CWS
NN0432007	Red Rock (Red Valley) BIA Day School -BIA	A	CWS
NN0435112	Rough Rock Demonstration BIA School -BIA	A	CWS
NN0435212	Rough Rock BIA High School -BIA	A	NTNCWS
NV0000165	MANHATTAN TOWN WATER	A	CWS
090400002	Nolic Intertie	A	CWS
090400013	Whitehorse Pass (Shopishk)	I	CWS
090400021	Pia Oik	I	CWS
090400022	Ak Chin	A	CWS
090400028	North Komelic	I	CWS
090400030	Pisinemo Intertie	A	CWS
090400034	Cockleburr	A	CWS
090400054	BIA Keams Canyon	A	CWS
090400054	BIA Keams Canyon	A	CWS
090400057	Second Mesa Day School - BIA	A	CWS
090400057	Second Mesa Day School - BIA	A	CWS
090400060	BIA San Carlos	A	NTNCWS
090400060	BIA San Carlos	A	NTNCWS
090400063	BIA Truxton Agency	A	CWS
090400063	BIA Truxton Agency	A	CWS
090400099	Scottsdale Pavilions	I	NTNCWS
090400106	Polacca	A	CWS
090400107	Sipaulovi (Lower Sipaulovi/Lower Mishongnovi)	A	CWS
090400107	Sipaulovi (Lower Sipaulovi/Lower Mishongnovi)	A	CWS
090400109	Salt River Public Works	A	CWS
090400109	Salt River Public Works	A	CWS
090400109	Salt River Public Works	A	CWS
090400116	Yavapai Apache - Middle Verde	A	CWS
090400226	Greater Santa Rosa Regional	A	CWS
090400234	Desert Diamond Why	A	NTNCWS
090400234	Desert Diamond Why	A	NTNCWS
090400259	Shungopavi	A	CWS
090400259	Shungopavi	A	CWS
090400394	Mishongnovi (Upper Sipaulovi/Upper Mishongnovi)	A	CWS

255	101-500	GW	P
100	<=100	GW	L
100	<=100	GW	L
38	<=100	GW	L
650	501-1,000	GW	L
650	501-1,000	GW	L
8700	3,301-10,000	GW	L
8700	3,301-10,000	GW	L
8700	3,301-10,000	GW	L
87	<=100	GW	P
87	<=100	GW	P
87	<=100	GW	P
3400	3,301-10,000	GW	L
1026	1,001-3,300	GW	L
55	<=100	GW	F
200	101-500	GW	F
350	101-500	GW	F
40	<=100	GW	L
168	101-500	GW	N
40	<=100	GW	N
50	<=100	GW	N
120	101-500	GW	N
120	101-500	GW	N
472	101-500	GW	N
90	<=100	GW	N
861	501-1,000	GW	F
861	501-1,000	GW	F
376	101-500	GW	F
376	101-500	GW	F
2150	1,001-3,300	GW	F
2150	1,001-3,300	GW	F
34	<=100	GW	F
34	<=100	GW	F
1350	1,001-3,300	GW	N
2600	1,001-3,300	GW	N
523	501-1,000	GW	N
523	501-1,000	GW	N
35470	10,001-50,000	GW	N
35470	10,001-50,000	GW	N
35470	10,001-50,000	GW	N
493	101-500	GW	N
1229	1,001-3,300	GW	N
100	<=100	GW	N
100	<=100	GW	N
1500	1,001-3,300	GW	N
1500	1,001-3,300	GW	N
450	101-500	GW	N

621009		1005	02	0.0135
621006		1005	02	0.0364
621007		1005	02	0.0364
721008		1005	02	0.017
621006		1005	02	0.0112
721007		1005	02	0.0112
621005		1005	02	0.018
621006		1005	02	0.0355
621007		1005	02	0.0211
600005		1005	01	0.06256
600007		1005	01	0.062
700010		1005	01	0.054
512021		1005	02	0.01013
712002		1005	02	0.016
043200701100542006	275	1005	02	0.034
043511201100512005	293	1005	02	0.0515
043521202100512006	294	1005	02	0.039
27007	441	1005	02	0.054
040000202100542007	2	1005	02	0.013
040001302100542007	12	1005	02	0.013
040002102100542007	20	1005	02	0.024
040002202100542007	21	1005	02	0.026
040002802100542007	27	1005	02	0.033
040003002100542007	29	1005	02	0.011
040003402100542007	33	1005	02	0.033
0400054021005102007	53	1005	02	0.03275
040005402100542007	53	1005	02	0.033
0400057021005102007	1943264938	1005	02	0.017
040005702100542007	1943264938	1005	02	0.014
0400060021005102007	59	1005	02	0.01203
040006002100572007	59	1005	02	0.021
0400063021005102007	62	1005	02	0.01218
040006302100572007	62	1005	02	0.014
0400099021005102007	94	1005	02	0.0246
0400106021005102007	100	1005	02	0.02
0400107021005102007	101	1005	02	0.017
040010702100542007	101	1005	02	0.017
0400109021005102007	103	1005	02	0.024
040010902100542007	103	1005	02	0.023
040010902100572007	103	1005	02	0.023
0400116021005102007	108	1005	02	0.024
040022602100542007	121	1005	02	0.021
0400234021005102007	999713907	1005	02	0.28557
040023402100542007	999713907	1005	02	0.223
0400259021005102007	140	1005	02	0.0145
040025902100542007	140	1005	02	0.014
0400394021005102007	197	1005	02	0.018

10/1/2006	12/31/2006	6/6/2008	8/19/2014
7/1/2006	9/30/2006	6/6/2008	8/19/2014
10/1/2006	12/31/2006	6/6/2008	8/19/2014
7/1/2006	9/30/2006	6/6/2008	2/27/2013
7/1/2006	9/30/2006	6/4/2010	8/19/2014
10/1/2006	12/31/2006	6/4/2010	8/19/2014
4/1/2006	6/30/2006	6/6/2008	8/19/2014
7/1/2006	9/30/2006	6/6/2008	8/19/2014
10/1/2006	12/31/2006	6/6/2008	8/19/2014
1/1/2006	3/31/2006	8/19/2014	
4/1/2006	6/30/2006	8/19/2014	
10/1/2006	12/31/2006	8/19/2014	
1/1/2006	3/31/2006	6/8/2009	8/19/2014
10/1/2006	12/31/2006	6/4/2010	8/19/2014
4/17/2006	12/31/2007	2/25/2008	9/5/2014
1/1/2006	12/31/2006	2/25/2008	9/5/2014
1/1/2006	12/31/2006	2/25/2008	9/5/2014
1/1/2006	12/31/2006	2/27/2007	11/17/2011
4/1/2007	6/30/2007	8/21/2007	8/28/2014
4/1/2007	6/30/2007	8/21/2007	8/28/2014
4/1/2007	6/30/2007	8/21/2007	8/28/2014
4/1/2007	6/30/2007	8/21/2007	8/28/2014
4/1/2007	6/30/2007	8/21/2007	8/28/2014
4/1/2007	6/30/2007	8/21/2007	8/28/2014
4/1/2007	6/30/2007	8/21/2007	8/28/2014
10/1/2007	12/31/2007	3/3/2008	8/28/2014
4/1/2007	6/30/2007	8/21/2007	8/28/2014
10/1/2007	12/31/2007	3/3/2008	8/28/2014
4/1/2007	6/30/2007	12/3/2007	8/28/2014
10/1/2007	12/31/2007	3/3/2008	8/28/2014
7/1/2007	9/30/2007	12/3/2007	8/28/2014
10/1/2007	12/31/2007	3/3/2008	8/28/2014
7/1/2007	9/30/2007	12/3/2007	8/28/2014
10/1/2007	12/31/2007	3/3/2008	8/28/2014
10/1/2007	12/31/2007	3/3/2008	8/28/2014
10/1/2007	12/31/2007	3/3/2008	8/28/2014
4/1/2007	6/30/2007	8/21/2007	8/28/2014
10/1/2007	12/31/2007	3/3/2008	8/28/2014
4/1/2007	6/30/2007	8/21/2007	8/28/2014
7/1/2007	9/30/2007	12/3/2007	8/28/2014
10/1/2007	12/31/2007	3/3/2008	8/28/2014
4/1/2007	6/30/2007	8/21/2007	8/28/2014
10/1/2007	12/31/2007	3/3/2008	8/28/2014
4/1/2007	6/30/2007	8/21/2007	8/28/2014
10/1/2007	12/31/2007	3/3/2008	8/28/2014
4/1/2007	6/30/2007	8/21/2007	8/28/2014
10/1/2007	12/31/2007	3/3/2008	8/28/2014

09	CA	2006 CA5100109
09	CA	2006 CA5100141
09	CA	
09	CA	2006 CA5100145
09	CA	2006 CA5100149
09	CA	
09	CA	2006 CA5110001
09	CA	
09	CA	
09	CA	2006 CA5403054
09	CA	
09	CA	
09	CA	2006 CA5410024
09	CA	2006 CA5410050
09	NN	2006 NN0432007
09	NN	2006 NN0435112
09	NN	2006 NN0435212
09	NV	2006 NV0000165
09	09	2007 090400002
09	09	2007 090400013
09	09	2007 090400021
09	09	2007 090400022
09	09	2007 090400028
09	09	2007 090400030
09	09	2007 090400034
09	09	2007 090400054
09	09	
09	09	2007 090400057
09	09	
09	09	2007 090400060
09	09	
09	09	2007 090400063
09	09	
09	09	2007 090400099
09	09	2007 090400106
09	09	2007 090400107
09	09	
09	09	2007 090400109
09	09	
09	09	
09	09	2007 090400116
09	09	2007 090400226
09	09	2007 090400234
09	09	
09	09	2007 090400259
09	09	
09	09	2007 090400394

090400394	Mishongnovi (Upper Sipaulovi/Upper Mishongnovi)	A	CWS
090400395	Hopi High School - BIA	A	CWS
090400695	Salt River North Mesa	A	CWS
090400703	Casino Arizona Talking Stick (CATS)	A	NTNCWS
090600159	Benton Paiute Tribe	A	CWS
090605129	Oasis Mobile Home Park	A	CWS
090605129	Oasis Mobile Home Park	A	CWS
090605129	Oasis Mobile Home Park	A	CWS
090605130	Torres-Martinez Clinic	A	NTNCWS
090605130	Torres-Martinez Clinic	A	NTNCWS
090605140	Robin Lawson Trailer Park	A	CWS
090605140	Robin Lawson Trailer Park	A	CWS
090605154	Indian Village	A	CWS
090605159	Duro Mobile Home Park (Desert)	I	CWS
090605159	Duro Mobile Home Park (Desert)	I	CWS
090605159	Duro Mobile Home Park (Desert)	I	CWS
090605160	DD Mobile Home Park	A	CWS
090605160	DD Mobile Home Park	A	CWS
090605160	DD Mobile Home Park	A	CWS
093200171	Yerington (Campbell Ranch)	A	CWS
093200364	Battle Mountain	A	CWS
093200364	Battle Mountain	A	CWS
093200371	Rite of Passage - ATC	I	CWS
AZ0402012	POMERENE DWID	A	CWS
AZ0402012	POMERENE DWID	A	CWS
AZ0402014	DOUGLAS CITY OF	A	CWS
AZ0402014	DOUGLAS CITY OF	A	CWS
AZ0402032	SUE JUAN WATER COMPANY	N	CWS
AZ0402073	PEARCE ELEMENTARY SCHOOL	A	NTNCWS
AZ0404341	SPRING CREEK INN	A	CWS
AZ0404869	USDA TNF GRAPEVINE CAMPGROUND	A	NTNCWS
AZ0406004	VERDE LEE WATER COMPANY	A	CWS
AZ0407026	DESERT HILLS WATER	A	CWS
AZ0407051	NEW RIVER UTILITY COMPANY INC	A	CWS
AZ0407052	SABROSA WATER CO NEW RIVER	N	CWS
AZ0407052	SABROSA WATER CO NEW RIVER	N	CWS
AZ0407071	WATER UTIL OF GREATER TONOPAH SUNSHINE	A	CWS
AZ0407073	TIERRA BUENA WATER COMPANY	A	CWS
AZ0407125	TORTILLA FLAT RESORT	A	TNCWS
AZ0407305	USAF LUKE AIR FORCE BASE	A	CWS
AZ0407305	USAF LUKE AIR FORCE BASE	A	CWS
AZ0407307	ADJC ADOBE MOUNTAIN SCHOOL	A	CWS
AZ0407392	BUCKEYE ACRES MHP	A	CWS
AZ0407401	LIBERTY SCHOOL	A	NTNCWS
AZ0407624	PIONEER RV RESORT	A	CWS
AZ0407682	VILLAGE OF ORANGEWOOD	A	CWS
AZ0407700	FEDERAL CORRECTION INSTITUTION	A	CWS

450	101-500	GW	N
1150	1,001-3,300	GW	F
70	<=100	GW	N
5825	3,301-10,000	GW	P
90	<=100	GW	N
1750	1,001-3,300	GW	P
1750	1,001-3,300	GW	P
1750	1,001-3,300	GW	P
266	101-500	GW	N
266	101-500	GW	N
150	101-500	GW	P
150	101-500	GW	P
75	<=100	GW	P
25	<=100	GW	P
25	<=100	GW	P
25	<=100	GW	P
300	101-500	GW	P
300	101-500	GW	P
300	101-500	GW	P
100	<=100	GW	N
120	101-500	GW	N
120	101-500	GW	N
150	101-500	GW	P
1005	1,001-3,300	GW	P
1005	1,001-3,300	GW	P
13300	10,001-50,000	GW	L
13300	10,001-50,000	GW	L
185	101-500	GW	P
100	<=100	GW	L
200	101-500	GW	M
30	<=100	GW	F
450	101-500	GW	P
4415	3,301-10,000	SWP	P
11475	10,001-50,000	GW	P
0	<=100	GW	P
0	<=100	GW	P
406	101-500	GW	P
310	101-500	GW	P
30	<=100	GW	P
7775	3,301-10,000	GW	F
7775	3,301-10,000	GW	F
500	101-500	GW	S
71	<=100	GW	M
775	501-1,000	GW	L
583	501-1,000	GW	M
500	101-500	GW	M
1500	1,001-3,300	GW	F

040039402100542007	197	1005	02	0.016
0400395021005102007	198	1005	02	0.023
0400695021005102007	226	1005	02	0.01438
0400703021005102007	234	1005	02	0.0312
0600159021005102007	335	1005	02	0.021
0605129021005102007	404	1005	02	0.0238
060512902100542007	404	1005	02	0.0178
060512902100572007	404	1005	02	0.017
0605130021005102007	405	1005	02	0.01233
060513002100572007	405	1005	02	0.015
0605140021005102007	415	1005	02	0.0115
060514002100542007	415	1005	02	12.3
060515402100542007	1943264884	1005	02	14.3
0605159021005102007	1943264886	1005	02	0.029
060515902100542007	1943264886	1005	02	29
060515902100572007	1943264886	1005	02	0.028
0605160021005102007	1943264888	1005	02	0.0505
060516002100542007	1943264888	1005	02	0.0536
060516002100572007	1943264888	1005	02	0.059
320017102100512007	448	1005	02	0.03
3200364021005102007	458	1005	02	0.025
320036402100512007	458	1005	02	0.026
320037102100512007	464	1005	02	0.016
4922	8619	1005	02	0.014
4923	8620	1005	02	0.022
61775	8623	1005	02	0.016
61779	8628	1005	02	0.026
5814	8661	1005	02	0.028
6008	8685	1005	02	0.012
9211	9019	1005	02	0.036
2723	76	1005	02	0.08
1009	88	1005	02	0.021
2721	9127	1005	02	0.015
17018	9148	1005	02	0.01
13932	9151	1005	02	0.034
13933	9149	1005	02	0.022
5118	9173	1005	02	0.012
10919	9175	1005	02	0.013
4019	137	1005	02	0.086
40183	144	1005	02	0.017
40184	9424	1005	02	0.013
7519	9426	1005	02	0.015
4517	9454	1005	02	0.019
11334	9457	1005	02	0.035
8113	9510	1005	02	0.022
3425	9527	1005	02	0.02
3631	168	1005	02	0.014

4/1/2007	6/30/2007	8/21/2007	8/28/2014
10/1/2007	12/31/2007	3/3/2008	8/28/2014
10/1/2007	12/31/2007	3/3/2008	8/28/2014
10/1/2007	12/31/2007	3/3/2008	8/28/2014
10/1/2007	12/31/2007	6/3/2008	8/28/2014
10/1/2007	12/31/2007	3/3/2008	8/28/2014
4/1/2007	6/30/2007	8/21/2007	8/28/2014
7/1/2007	9/30/2007	12/3/2007	8/28/2014
10/1/2007	12/31/2007	3/3/2008	8/28/2014
7/1/2007	9/30/2007	12/3/2007	8/28/2014
10/1/2007	12/31/2007	3/3/2008	8/28/2014
4/1/2007	6/30/2007	8/21/2007	8/28/2014
4/1/2007	6/30/2007	8/21/2007	8/28/2014
10/1/2007	12/31/2007	3/3/2008	8/28/2014
4/1/2007	6/30/2007	8/21/2007	8/28/2014
7/1/2007	9/30/2007	12/3/2007	8/28/2014
10/1/2007	12/31/2007	3/3/2008	8/28/2014
4/1/2007	6/30/2007	8/21/2007	8/28/2014
7/1/2007	9/30/2007	12/3/2007	8/28/2014
1/1/2007	12/31/2007	5/30/2007	8/28/2014
10/1/2007	12/31/2007	6/3/2008	8/28/2014
1/1/2007	3/31/2007	5/30/2007	8/28/2014
1/1/2007	3/31/2007	5/30/2007	8/28/2014
10/1/2007	12/31/2007	3/17/2008	12/27/2012
10/1/2007	12/31/2007	4/15/2008	12/27/2012
10/1/2007	12/31/2007	4/15/2008	12/27/2012
10/1/2007	12/31/2007	6/27/2008	12/27/2012
10/1/2007	12/31/2007	9/24/2009	9/15/2014
10/1/2007	12/31/2007	5/15/2008	12/27/2012
10/1/2007	12/31/2007	3/17/2008	12/27/2012
10/1/2007	12/31/2007	3/17/2008	12/27/2012
10/1/2007	12/31/2007	3/17/2008	12/27/2012
10/1/2007	12/31/2007	5/15/2008	12/27/2012
10/1/2007	12/31/2007	3/17/2008	12/27/2012
10/1/2007	12/31/2007	3/17/2008	9/15/2014
10/1/2007	12/31/2007	4/15/2008	9/15/2014
10/1/2007	12/31/2007	3/17/2008	12/27/2012
10/1/2007	12/31/2007	4/15/2008	12/27/2012
10/1/2007	12/31/2007	6/27/2008	9/15/2014
10/1/2007	12/31/2007	6/27/2008	12/27/2012
10/1/2007	12/31/2007	6/27/2008	12/27/2012
10/1/2007	12/31/2007	4/15/2008	12/27/2012
10/1/2007	12/31/2007	5/15/2008	12/27/2012
10/1/2007	12/31/2007	3/17/2008	12/27/2012
10/1/2007	12/31/2007	4/15/2008	12/27/2012
10/1/2007	12/31/2007	4/15/2008	12/27/2012
10/1/2007	12/31/2007	3/17/2008	12/27/2012

09	09	
09	09	2007 090400395
09	09	2007 090400695
09	09	2007 090400703
09	09	2007 090600159
09	09	2007 090605129
09	09	
09	09	
09	09	2007 090605130
09	09	
09	09	2007 090605140
09	09	
09	09	2007 090605154
09	09	2007 090605159
09	09	
09	09	
09	09	2007 090605160
09	09	
09	09	
09	09	2007 093200171
09	09	2007 093200364
09	09	
09	09	2007 093200371
09	AZ	2007 AZ0402012
09	AZ	
09	AZ	2007 AZ0402014
09	AZ	
09	AZ	2007 AZ0402032
09	AZ	2007 AZ0402073
09	AZ	2007 AZ0404341
09	AZ	2007 AZ0404869
09	AZ	2007 AZ0406004
09	AZ	2007 AZ0407026
09	AZ	2007 AZ0407051
09	AZ	2007 AZ0407052
09	AZ	
09	AZ	2007 AZ0407071
09	AZ	2007 AZ0407073
09	AZ	2007 AZ0407125
09	AZ	2007 AZ0407305
09	AZ	
09	AZ	2007 AZ0407307
09	AZ	2007 AZ0407392
09	AZ	2007 AZ0407401
09	AZ	2007 AZ0407624
09	AZ	2007 AZ0407682
09	AZ	2007 AZ0407700

AZ0407713	TRIPLE G DAIRY	A	CWS
AZ0407720	SADDLE MOUNTAIN DAIRY	A	NTNCWS
AZ0407732	VWC BUCKEYE DIVISION-SONORAN RIDGE	A	CWS
AZ0407745	CANAM STEEL CORPORATION	A	NTNCWS
AZ0407745	CANAM STEEL CORPORATION	A	NTNCWS
AZ0407745	CANAM STEEL CORPORATION	A	NTNCWS
AZ0407745	CANAM STEEL CORPORATION	A	NTNCWS
AZ0408035	TRUXTON CANYON WATER COMPANY	A	CWS
AZ0408046	LAGOON ESTATES WC UNIT 2	A	CWS
AZ0408061	SUNCREST APARTMENTS	N	CWS
AZ0408081	GOLDEN VALLEY IMPROVEMENT DISTRICT	A	CWS
AZ0409025	MOUNTAIN GLEN WATER SERVICE- LINDEN EAST	N	CWS
AZ0410006	AVRA WATER COOP INC	A	CWS
AZ0410006	AVRA WATER COOP INC	A	CWS
AZ0410006	AVRA WATER COOP INC	A	CWS
AZ0410006	AVRA WATER COOP INC	A	CWS
AZ0410006	AVRA WATER COOP INC	A	CWS
AZ0410006	AVRA WATER COOP INC	A	CWS
AZ0410118	WHY DWID	A	CWS
AZ0410142	RANCHO DEL CONEJO COMM WATER CO	A	CWS
AZ0410142	RANCHO DEL CONEJO COMM WATER CO	A	CWS
AZ0410142	RANCHO DEL CONEJO COMM WATER CO	A	CWS
AZ0410217	DECKER COMMUNITY WC	N	CWS
AZ0410218	METROPOLITAN DWID - LAZY B	A	CWS
AZ0410260	DOME WELL COOP	A	CWS
AZ0410357	METROPOLITAN DWID - DIABLO VILLAGE	A	CWS
AZ0411024	CASA GRANDE WEST WATER COMPANY	A	CWS
AZ0411024	CASA GRANDE WEST WATER COMPANY	A	CWS
AZ0411042	PICACHO WATER IMPROVEMENT CORP	A	CWS
AZ0411052	TONTO BASIN WATER - CACTUS FOREST	A	CWS
AZ0411087	MARICOPA MOUNTAIN DWID 1	A	CWS
AZ0411089	CEMEX CASA GRANDE SOUTH PLANT	N	NTNCWS
AZ0411097	PAPAGO BUTTE DWID	A	CWS
AZ0411097	PAPAGO BUTTE DWID	A	CWS
AZ0411100	THUNDERBIRD FARMS DWID	A	CWS
AZ0411123	HIDDEN VLY FARMETTES DWID	N	CWS
AZ0411354	MARICOPA AGRICULTURE CENTER	A	NTNCWS
AZ0411557	NEW SADDLEBACK VISTA DWID	A	CWS
AZ0411712	ANTELOPE PEAK DWID	A	CWS
AZ0411712	ANTELOPE PEAK DWID	A	CWS
AZ0412001	EPCOR WATER - TUBAC	A	CWS
AZ0412001	EPCOR WATER - TUBAC	A	CWS
AZ0412001	EPCOR WATER - TUBAC	A	CWS
AZ0412004	NOGALES CITY OF	A	CWS
AZ0412004	NOGALES CITY OF	A	CWS
AZ0412004	NOGALES CITY OF	A	CWS
AZ0412025	VALLE VERDE WATER COMPANY - WEST	A	NTNCWS

84	<=100	GW	P
25	<=100	GW	P
171	101-500	GW	P
100	<=100	GW	P
100	<=100	GW	P
100	<=100	GW	P
100	<=100	GW	P
2126	1,001-3,300	GW	P
90	<=100	GW	P
50	<=100	GW	P
3950	3,301-10,000	GW	P
0	<=100	GW	P
7650	3,301-10,000	GW	P
7650	3,301-10,000	GW	P
7650	3,301-10,000	GW	P
7650	3,301-10,000	GW	P
7650	3,301-10,000	GW	P
7650	3,301-10,000	GW	P
450	101-500	GW	P
1050	1,001-3,300	GW	P
1050	1,001-3,300	GW	P
1050	1,001-3,300	GW	P
0	<=100	GW	P
84	<=100	GW	P
30	<=100	GW	P
3304	3,301-10,000	GW	P
834	501-1,000	GW	P
834	501-1,000	GW	P
400	101-500	GW	P
699	501-1,000	GW	M
420	101-500	GW	P
9	<=100	GW	P
500	101-500	GW	P
500	101-500	GW	P
1600	1,001-3,300	GW	M
24	<=100	GW	P
100	<=100	GW	M
129	101-500	GW	P
60	<=100	GW	M
60	<=100	GW	M
1485	1,001-3,300	GW	P
1485	1,001-3,300	GW	P
1485	1,001-3,300	GW	P
22000	10,001-50,000	GW	L
22000	10,001-50,000	GW	L
22000	10,001-50,000	GW	L
60	<=100	GW	M

720	169	1005	02	0.015
314	9541	1005	02	0.038
1021	9543	1005	02	0.011
2620	9550	1005	02	0.071
2621	9550	1005	02	0.071
2622	9550	1005	02	0.071
2627	9550	1005	02	0.071
6060	183	1005	02	0.017
6435	184	1005	02	0.011
11340	186	1005	02	0.02
3023	9641	1005	02	0.019
5927	9736	1005	02	0.017
9625	9799	1005	02	0.017
9626	9797	1005	02	0.016
9627	9793	1005	02	0.014
9628	9796	1005	02	0.014
9629	9798	1005	02	0.014
9630	9794	1005	02	0.013
8021	240	1005	02	0.166
6820	10033	1005	02	0.017
6821	10031	1005	02	0.012
6822	10032	1005	02	0.012
7324	10102	1005	02	0.014
3513	10103	1005	02	0.034
9113	10112	1005	02	0.02
1013	10148	1005	02	0.013
14918	10172	1005	02	0.018
14919	10171	1005	02	0.017
12016	10182	1005	02	0.011
1011	269	1005	02	0.011
5428	10204	1005	02	0.02
14421	10205	1005	02	0.014
17263	10210	1005	02	0.013
17275	10211	1005	02	0.014
7545	10212	1005	02	0.015
10431	10233	1005	02	0.019
11316	10260	1005	02	0.032
7633	10279	1005	02	0.016
11548	18059	1005	02	0.012
11549	10287	1005	02	0.013
7914	10290	1005	02	0.021
7915	10292	1005	02	0.038
7916	19618	1005	02	0.019
34616	10293	1005	01	0.022
34617	10296	1005	01	0.022
34618	10297	1005	01	0.012
3033	10312	1005	02	0.013

10/1/2007	12/31/2007	4/15/2008	12/27/2012
10/1/2007	12/31/2007	3/17/2008	12/27/2012
10/1/2007	12/31/2007	3/17/2008	12/27/2012
7/1/2007	9/30/2007	2/15/2008	12/27/2012
4/1/2007	6/30/2007	2/15/2008	12/27/2012
1/1/2007	3/31/2007	2/15/2008	12/27/2012
10/1/2007	12/31/2007	4/15/2008	12/27/2012
10/1/2007	12/31/2007	4/15/2008	12/27/2012
10/1/2007	12/31/2007	4/15/2008	12/27/2012
10/1/2007	12/31/2007	9/24/2009	9/15/2014
10/1/2007	12/31/2007	4/15/2008	12/27/2012
10/1/2007	12/31/2007	5/15/2008	9/15/2014
10/1/2007	12/31/2007	3/17/2008	12/27/2012
10/1/2007	12/31/2007	4/15/2008	12/27/2012
10/1/2007	12/31/2007	4/15/2008	12/27/2012
10/1/2007	12/31/2007	4/15/2008	12/27/2012
10/1/2007	12/31/2007	4/15/2008	12/27/2012
10/1/2007	12/31/2007	4/15/2008	12/27/2012
10/1/2007	12/31/2007	8/19/2008	12/27/2012
10/1/2007	12/31/2007	3/17/2008	12/27/2012
10/1/2007	12/31/2007	4/15/2008	12/27/2012
10/1/2007	12/31/2007	4/15/2008	12/27/2012
10/1/2007	12/31/2007	4/15/2008	9/15/2014
10/1/2007	12/31/2007	4/15/2008	12/27/2012
10/1/2007	12/31/2007	4/15/2008	9/15/2014
10/1/2007	12/31/2007	3/17/2008	12/27/2012
10/1/2007	12/31/2007	3/17/2008	12/27/2012
10/1/2007	12/31/2007	4/15/2008	12/27/2012
10/1/2007	12/31/2007	4/15/2008	12/27/2012
10/1/2007	12/31/2007	4/15/2008	12/27/2012
10/1/2007	12/31/2007	4/15/2008	9/15/2014
10/1/2007	12/31/2007	9/24/2009	9/15/2014
10/1/2007	12/31/2007	3/17/2008	12/27/2012
10/1/2007	12/31/2007	11/17/2008	12/27/2012
10/1/2007	12/31/2007	4/15/2008	12/27/2012
10/1/2007	12/31/2007	9/24/2009	9/15/2014
10/1/2007	12/31/2007	4/15/2008	12/27/2012
10/1/2007	12/31/2007	4/15/2008	12/27/2012
10/1/2007	12/31/2007	3/17/2008	12/27/2012
10/1/2007	12/31/2007	4/15/2008	12/27/2012
10/1/2007	12/31/2007	5/15/2008	12/27/2012
10/1/2007	12/31/2007	5/15/2008	12/27/2012
10/1/2007	12/31/2007	5/15/2008	12/27/2012
10/1/2007	12/31/2007	2/19/2009	12/27/2012
10/1/2007	12/31/2007	2/19/2009	12/27/2012
10/1/2007	12/31/2007	2/19/2009	12/27/2012
10/1/2007	12/31/2007	3/17/2008	12/27/2012

09	AZ	2007 AZ0407713
09	AZ	2007 AZ0407720
09	AZ	2007 AZ0407732
09	AZ	2007 AZ0407745
09	AZ	
09	AZ	
09	AZ	
09	AZ	2007 AZ0408035
09	AZ	2007 AZ0408046
09	AZ	2007 AZ0408061
09	AZ	2007 AZ0408081
09	AZ	2007 AZ0409025
09	AZ	2007 AZ0410006
09	AZ	
09	AZ	
09	AZ	
09	AZ	
09	AZ	
09	AZ	2007 AZ0410118
09	AZ	2007 AZ0410142
09	AZ	
09	AZ	
09	AZ	2007 AZ0410217
09	AZ	2007 AZ0410218
09	AZ	2007 AZ0410260
09	AZ	2007 AZ0410357
09	AZ	2007 AZ0411024
09	AZ	
09	AZ	2007 AZ0411042
09	AZ	2007 AZ0411052
09	AZ	2007 AZ0411087
09	AZ	2007 AZ0411089
09	AZ	2007 AZ0411097
09	AZ	
09	AZ	2007 AZ0411100
09	AZ	2007 AZ0411123
09	AZ	2007 AZ0411354
09	AZ	2007 AZ0411557
09	AZ	2007 AZ0411712
09	AZ	
09	AZ	2007 AZ0412001
09	AZ	
09	AZ	
09	AZ	2007 AZ0412004
09	AZ	
09	AZ	
09	AZ	2007 AZ0412025

AZ0412037	BACA FLOAT WATER COMPANY	A	CWS
AZ0413001	ABRA WATER COMPANY	A	CWS
AZ0413012	BIG PARK WATER COMPANY	A	CWS
AZ0413012	BIG PARK WATER COMPANY	A	CWS
AZ0413012	BIG PARK WATER COMPANY	A	CWS
AZ0413012	BIG PARK WATER COMPANY	A	CWS
AZ0413012	BIG PARK WATER COMPANY	A	CWS
AZ0413012	BIG PARK WATER COMPANY	A	CWS
AZ0413012	BIG PARK WATER COMPANY	A	CWS
AZ0413038	LAKE VERDE WATER COMPANY	A	CWS
AZ0413038	LAKE VERDE WATER COMPANY	A	CWS
AZ0413039	MAYER DWID	A	CWS
AZ0413039	MAYER DWID	A	CWS
AZ0413039	MAYER DWID	A	CWS
AZ0413041	OAK CREEK WATER CO 1	A	CWS
AZ0413041	OAK CREEK WATER CO 1	A	CWS
AZ0413042	OAK CREEK PUBLIC SERVICE LLC	A	CWS
AZ0413055	ACME WATER - BLUE HILLS	A	CWS
AZ0413060	COTTONWOOD MUNICIPAL WATER VV 1	A	CWS
AZ0413060	COTTONWOOD MUNICIPAL WATER VV 1	A	CWS
AZ0413071	MONTEZUMA RIMROCK WATER COMPANY	A	CWS
AZ0413071	MONTEZUMA RIMROCK WATER COMPANY	A	CWS
AZ0413075	LITTLE PARK WATER COMPANY	A	CWS
AZ0413075	LITTLE PARK WATER COMPANY	A	CWS
AZ0413092	VERDE VALLEY MEDICAL CENTER	N	NTNCWS
AZ0413095	OAK CREEK ELEMENTARY SCHOOL	A	NTNCWS
AZ0413100	VERDE VALLEY SCHOOL	N	NTNCWS
AZ0413103	PINE VALLEY WATER COMPANY	A	CWS
AZ0413104	COTTONWOOD MUNICIPAL WATER VV2	A	CWS
AZ0413104	COTTONWOOD MUNICIPAL WATER VV2	A	CWS
AZ0413104	COTTONWOOD MUNICIPAL WATER VV2	A	CWS
AZ0413104	COTTONWOOD MUNICIPAL WATER VV2	A	CWS
AZ0413104	COTTONWOOD MUNICIPAL WATER VV2	A	CWS
AZ0413106	COTTONWOOD MUNICIPAL WATER VV6	A	CWS
AZ0413106	COTTONWOOD MUNICIPAL WATER VV6	A	CWS
AZ0413106	COTTONWOOD MUNICIPAL WATER VV6	A	CWS
AZ0413106	COTTONWOOD MUNICIPAL WATER VV6	A	CWS
AZ0413108	SEDONA VENTURE WATER CO	A	CWS
AZ0413113	PHILADELPHIA WATER SYSTEM	A	CWS
AZ0413116	MINGUS UNION HIGH SCHOOL	A	NTNCWS
AZ0413126	FREEPORT MCMORAN BAGDAD BIG SANDY	A	NTNCWS
AZ0413208	APPALOOSA MEADOWS SUBDIVISION	A	CWS
AZ0413265	GRACE COMMUNITY LUTHERAN CHURCH	A	TNCWS
AZ0413307	QUAIL RIDGE DWID	A	CWS
AZ0413320	WINDY VALLEY PLAZA	A	NTNCWS
AZ0413345	LHOIST N AM OF AZ - NELSON LIME PLANT	A	NTNCWS
AZ0413348	BUFFALO RUN MHP	A	CWS

825	501-1,000	GW	P
1437	1,001-3,300	GW	P
7026	3,301-10,000	GW	P
7026	3,301-10,000	GW	P
7026	3,301-10,000	GW	P
7026	3,301-10,000	GW	P
7026	3,301-10,000	GW	P
7026	3,301-10,000	GW	P
7026	3,301-10,000	GW	P
125	101-500	GW	M
125	101-500	GW	M
2050	1,001-3,300	GW	P
2050	1,001-3,300	GW	P
2050	1,001-3,300	GW	P
1500	1,001-3,300	GW	P
1500	1,001-3,300	GW	P
729	501-1,000	GW	P
125	101-500	GW	P
704	501-1,000	GW	P
704	501-1,000	GW	P
429	101-500	GW	P
429	101-500	GW	P
177	101-500	GW	P
177	101-500	GW	P
1000	501-1,000	GW	M
250	101-500	GW	P
0	<=100	GW	L
163	101-500	GW	P
3164	1,001-3,300	GW	M
3164	1,001-3,300	GW	M
3164	1,001-3,300	GW	M
3164	1,001-3,300	GW	M
3164	1,001-3,300	GW	M
3668	3,301-10,000	GW	M
3668	3,301-10,000	GW	M
3668	3,301-10,000	GW	M
3668	3,301-10,000	GW	M
700	501-1,000	GW	M
42	<=100	GW	P
1300	1,001-3,300	GW	L
110	101-500	GU	M
500	101-500	GW	P
25	<=100	GW	P
333	101-500	GW	P
55	<=100	GW	M
90	<=100	GW	M
190	101-500	GW	M

513	302	1005	02	0.014
9441	10349	1005	02	0.013
15849	10352	1005	02	0.039
15850	10353	1005	02	0.029
15851	10354	1005	02	0.03
15852	10355	1005	02	0.029
15853	10356	1005	02	0.039
15854	10357	1005	02	0.037
15855	10358	1005	02	0.036
4419	10384	1005	02	0.023
4420	10385	1005	02	0.022
20187	18105	1005	02	0.017
20188	317	1005	02	0.012
20189	10386	1005	02	0.011
16721	18760	1005	02	0.012
16722	10389	1005	02	0.011
5624	319	1005	02	0.011
5017	325	1005	02	0.017
15918	10415	1005	02	0.028
15919	10416	1005	02	0.03
5923	10424	1005	02	0.033
5924	17282	1005	02	0.041
1413	10428	1005	02	0.016
1414	10429	1005	02	0.023
6917	10439	1005	02	0.02
9809	10442	1005	02	0.042
5016	10447	1005	02	0.024
8113	10448	1005	02	0.024
27116	10449	1005	02	0.031
27117	10450	1005	02	0.019
27118	10451	1005	02	0.024
27119	10452	1005	02	0.014
27120	10453	1005	02	0.023
41224	10456	1005	02	0.012
41225	10457	1005	02	0.023
41226	10460	1005	02	0.014
41227	10461	1005	02	0.027
4729	10462	1005	02	0.012
4322	10467	1005	02	0.11
811	10472	1005	02	0.018
3523	334	1005	02	0.013
3612	10533	1005	02	0.014
19	18799	1005	02	0.054
915	10571	1005	02	0.014
8209	10576	1005	02	0.024
6711	10588	1005	02	0.014
9125	10590	1005	02	0.049

10/1/2007	12/31/2007	5/15/2008	12/27/2012
1/1/2007	3/31/2007	1/26/2012	9/15/2014
10/1/2007	12/31/2007	5/15/2008	12/27/2012
10/1/2007	12/31/2007	5/15/2008	12/27/2012
10/1/2007	12/31/2007	5/15/2008	12/27/2012
10/1/2007	12/31/2007	5/15/2008	12/27/2012
10/1/2007	12/31/2007	5/15/2008	12/27/2012
10/1/2007	12/31/2007	5/15/2008	12/27/2012
10/1/2007	12/31/2007	5/15/2008	12/27/2012
10/1/2007	12/31/2007	5/15/2008	12/27/2012
10/1/2007	12/31/2007	5/15/2008	12/27/2012
10/1/2007	12/31/2007	5/15/2008	12/27/2012
10/1/2007	12/31/2007	3/17/2008	12/27/2012
10/1/2007	12/31/2007	4/15/2008	12/27/2012
10/1/2007	12/31/2007	4/15/2008	12/27/2012
10/1/2007	12/31/2007	3/17/2008	12/27/2012
10/1/2007	12/31/2007	4/15/2008	12/27/2012
10/1/2007	12/31/2007	5/15/2008	9/15/2014
10/1/2007	12/31/2007	5/15/2008	12/27/2012
10/1/2007	12/31/2007	6/27/2008	12/27/2012
10/1/2007	12/31/2007	6/27/2008	12/27/2012
10/1/2007	12/31/2007	4/15/2008	12/27/2012
10/1/2007	12/31/2007	4/15/2008	12/27/2012
10/1/2007	12/31/2007	5/15/2008	9/15/2014
10/1/2007	12/31/2007	5/15/2008	9/15/2014
10/1/2007	12/31/2007	4/15/2008	9/15/2014
10/1/2007	12/31/2007	4/15/2008	12/27/2012
10/1/2007	12/31/2007	9/24/2009	9/15/2014
10/1/2007	12/31/2007	4/15/2008	12/27/2012
10/1/2007	12/31/2007	5/15/2008	12/27/2012
10/1/2007	12/31/2007	5/15/2008	12/27/2012
10/1/2007	12/31/2007	5/15/2008	12/27/2012
10/1/2007	12/31/2007	5/15/2008	12/27/2012
10/1/2007	12/31/2007	5/15/2008	12/27/2012
10/1/2007	12/31/2007	5/15/2008	12/27/2012
10/1/2007	12/31/2007	5/15/2008	12/27/2012
10/1/2007	12/31/2007	5/15/2008	12/27/2012
10/1/2007	12/31/2007	4/15/2008	12/27/2012
10/1/2007	12/31/2007	4/15/2008	12/27/2012
10/1/2007	12/31/2007	4/15/2008	12/27/2012
10/1/2007	12/31/2007	4/15/2008	12/27/2012
10/1/2007	12/31/2007	3/17/2008	12/27/2012
10/1/2007	12/31/2007	6/27/2008	9/15/2014
10/1/2007	12/31/2007	3/17/2008	12/27/2012
10/1/2007	12/31/2007	4/15/2008	12/27/2012
10/1/2007	12/31/2007	4/15/2008	12/27/2012
4/1/2007	6/30/2007	2/15/2008	9/15/2014

09	AZ	2007	AZ0412037
09	AZ	2007	AZ0413001
09	AZ	2007	AZ0413012
09	AZ		
09	AZ		
09	AZ		
09	AZ		
09	AZ		
09	AZ		
09	AZ	2007	AZ0413038
09	AZ		
09	AZ	2007	AZ0413039
09	AZ		
09	AZ		
09	AZ	2007	AZ0413041
09	AZ		
09	AZ	2007	AZ0413042
09	AZ	2007	AZ0413055
09	AZ	2007	AZ0413060
09	AZ		
09	AZ	2007	AZ0413071
09	AZ		
09	AZ	2007	AZ0413075
09	AZ		
09	AZ	2007	AZ0413092
09	AZ	2007	AZ0413095
09	AZ	2007	AZ0413100
09	AZ	2007	AZ0413103
09	AZ	2007	AZ0413104
09	AZ		
09	AZ		
09	AZ		
09	AZ		
09	AZ	2007	AZ0413106
09	AZ		
09	AZ		
09	AZ		
09	AZ	2007	AZ0413108
09	AZ	2007	AZ0413113
09	AZ	2007	AZ0413116
09	AZ	2007	AZ0413126
09	AZ	2007	AZ0413208
09	AZ	2007	AZ0413265
09	AZ	2007	AZ0413307
09	AZ	2007	AZ0413320
09	AZ	2007	AZ0413345
09	AZ	2007	AZ0413348

AZ0413348	BUFFALO RUN MHP	A	CWS
AZ0413348	BUFFALO RUN MHP	A	CWS
AZ0413351	BEAVER CREEK STORE	A	CWS
AZ0413513	VERDE LAKES WATER - STILLWATER	A	CWS
AZ0414018	TACNA WATER MANAGEMENT COMPANY	A	CWS
AZ0414098	SIERRA PACIFIC MOBILE MAN	A	CWS
AZ0414322	LAGUNA MOBILE HOME AND RV PARK	A	CWS
AZ0414361	US ARMY YPG LAAF SYSTEM	N	NTNCWS
AZ0414363	US ARMY YPG MTA SYSTEM	A	NTNCWS
AZ0414367	US ARMY YPG KOFA FIRING RANGE KFR	A	NTNCWS
AZ0414367	US ARMY YPG KOFA FIRING RANGE KFR	A	NTNCWS
AZ0414399	WHITE WING RANCH CO	N	NTNCWS
AZ0414442	EL PRADO WATER COMPANY	A	CWS
AZ0420331	SAHUARITA SCHOOL DIST 30	N	NTNCWS
AZ0420583	TUCSON ELECTRIC POWER CO	N	NTNCWS
CA0410004	CITY OF GRIDLEY	A	CWS
CA0910002	SOUTH TAHOE PUD - MAIN	A	CWS
CA1000053	LANARE COMMUNITY SERVICES DIST	A	CWS
CA1010005	FIREBAUGH CITY	A	CWS
CA1010005	FIREBAUGH CITY	A	CWS
CA1010005	FIREBAUGH CITY	A	CWS
CA1010005	FIREBAUGH CITY	A	CWS
CA1010028	RIVERDALE PUBLIC UTILITY DISTRICT	A	CWS
CA1010028	RIVERDALE PUBLIC UTILITY DISTRICT	A	CWS
CA1010030	TRANQUILLITY IRRIGATION DIST	A	CWS
CA1010030	TRANQUILLITY IRRIGATION DIST	A	CWS
CA1400036	KEELER COMMUNITY SERVICE DISTRICT	A	CWS
CA1400036	KEELER COMMUNITY SERVICE DISTRICT	A	CWS
CA1400036	KEELER COMMUNITY SERVICE DISTRICT	A	CWS
CA1400036	KEELER COMMUNITY SERVICE DISTRICT	A	CWS
CA1400037	FOOTHILL LONE PINE MOBILE HOME PARK	A	CWS
CA1400037	FOOTHILL LONE PINE MOBILE HOME PARK	A	CWS
CA1400037	FOOTHILL LONE PINE MOBILE HOME PARK	A	CWS
CA1400063	TECOPA FRANCIS ELEMENTARY SCHOOL	A	TNCWS
CA1400063	TECOPA FRANCIS ELEMENTARY SCHOOL	A	TNCWS
CA1400155	CONTROL GORGE POWER PLANT	A	CWS
CA1400155	CONTROL GORGE POWER PLANT	A	CWS
CA1400155	CONTROL GORGE POWER PLANT	A	CWS
CA1400155	CONTROL GORGE POWER PLANT	A	CWS
CA1400526	EASTERN SIERRA COLLEGE CENTER - BISHOP	A	NTNCWS
CA1400526	EASTERN SIERRA COLLEGE CENTER - BISHOP	A	NTNCWS
CA1400526	EASTERN SIERRA COLLEGE CENTER - BISHOP	A	NTNCWS
CA1400528	CRYSTAL GEYSER BOTTLING PLANT	A	NTNCWS
CA1400528	CRYSTAL GEYSER BOTTLING PLANT	A	NTNCWS
CA1500190	EDMUNDSON ACRES WATER SYSTEM	N	CWS
CA1500190	EDMUNDSON ACRES WATER SYSTEM	N	CWS
CA1500190	EDMUNDSON ACRES WATER SYSTEM	N	CWS

190	101-500	GW	M
190	101-500	GW	M
100	<=100	GW	M
800	501-1,000	GW	P
240	101-500	GW	P
816	501-1,000	GW	P
235	101-500	GW	M
150	101-500	GW	F
500	101-500	GW	F
300	101-500	GW	F
300	101-500	GW	F
0	<=100	GW	P
350	101-500	GW	P
0	<=100	GW	L
800	501-1,000	GW	M
6403	3,301-10,000	GW	L
29500	10,001-50,000	GW	L
660	501-1,000	GW	P
7549	3,301-10,000	GW	L
7549	3,301-10,000	GW	L
7549	3,301-10,000	GW	L
7549	3,301-10,000	GW	L
2416	1,001-3,300	GW	L
2416	1,001-3,300	GW	L
800	501-1,000	GW	L
800	501-1,000	GW	L
180	101-500	GW	P
180	101-500	GW	P
180	101-500	GW	P
180	101-500	GW	P
100	<=100	GW	P
100	<=100	GW	P
100	<=100	GW	P
30	<=100	GW	L
30	<=100	GW	L
36	<=100	SW	L
36	<=100	SW	L
36	<=100	SW	L
36	<=100	SW	L
100	<=100	GW	S
100	<=100	GW	S
100	<=100	GW	S
100	<=100	GW	P
100	<=100	GW	P
550	501-1,000	GW	P
550	501-1,000	GW	P
550	501-1,000	GW	P

9126	10590	1005	02	0.049
9130	10590	1005	02	0.049
4718	10592	1005	02	0.013
1249	10632	1005	02	0.019
9820	373	1005	02	0.03
5521	10659	1005	02	0.02
9414	10666	1005	02	0.016
6018	10667	1005	02	0.017
10217	383	1005	02	0.027
3408	10670	1005	02	0.028
3409	10671	1005	02	0.021
9624	10673	1005	02	0.043
6215	386	1005	02	0.034
4609	10838	1005	02	0.011
5929	10901	1005	02	0.013
721003		1005	02	0.0107
809005		1005	02	0.0153
812011		1005	02	0.017
712013		1005	02	0.0229
712014		1005	02	0.0197
712015		1005	02	0.017
812016		1005	02	0.0141
712015		1005	02	0.0362
712016		1005	02	0.0375
712009		1005	02	0.0145
712010		1005	02	0.0152
700027		1005	02	0.034
700028		1005	02	0.023
700029		1005	02	0.017
800037		1005	02	0.016
700006		1005	02	0.047
700010		1005	02	0.049
700011		1005	02	0.052
700024		1005	02	0.019
800028		1005	02	0.019
700013		1005	02	0.035
700014		1005	02	0.033
700015		1005	02	0.033
800001		1005	02	0.034
700008		1005	02	0.011
700012		1005	02	0.011
800002		1005	02	0.011
700032		1005	02	0.019
700033		1005	02	0.025
719011		1005	02	0.0143
719012		1005	02	0.011
819013		1005	02	0.012

7/1/2007	9/30/2007	2/15/2008	9/15/2014
10/1/2007	12/31/2007	4/15/2008	9/15/2014
10/1/2007	12/31/2007	3/17/2008	12/27/2012
7/1/2007	9/30/2007	5/5/2010	9/15/2014
4/1/2007	6/30/2007	4/15/2008	9/15/2014
10/1/2007	12/31/2007	3/17/2008	12/27/2012
10/1/2007	12/31/2007	4/15/2008	12/27/2012
10/1/2007	12/31/2007	5/15/2008	9/15/2014
10/1/2007	12/31/2007	5/15/2008	12/27/2012
10/1/2007	12/31/2007	5/15/2008	12/27/2012
10/1/2007	12/31/2007	5/15/2008	12/27/2012
10/1/2007	12/31/2007	4/15/2008	9/15/2014
10/1/2007	12/31/2007	4/15/2008	12/27/2012
10/1/2007	12/31/2007	9/24/2009	9/15/2014
10/1/2007	12/31/2007	9/24/2009	9/15/2014
7/1/2007	9/30/2007	9/8/2008	8/19/2014
10/1/2007	12/31/2007	9/8/2008	8/19/2014
7/1/2007	9/30/2007	9/8/2008	8/19/2014
1/1/2007	3/31/2007	2/20/2009	8/19/2014
4/1/2007	6/30/2007	2/20/2009	8/19/2014
7/1/2007	9/30/2007	2/20/2009	8/19/2014
10/1/2007	12/31/2007	2/20/2009	8/19/2014
4/1/2007	6/30/2007	2/20/2009	8/19/2014
7/1/2007	9/30/2007	2/20/2009	8/19/2014
1/1/2007	3/31/2007	2/20/2009	8/19/2014
7/1/2007	9/30/2007	2/20/2009	8/19/2014
1/1/2007	3/31/2007	8/19/2014	
4/1/2007	6/30/2007	8/19/2014	
7/1/2007	9/30/2007	8/19/2014	
10/1/2007	12/31/2007	8/19/2014	
1/1/2007	3/31/2007	8/19/2014	
4/1/2007	6/30/2007	8/19/2014	
7/1/2007	9/30/2007	8/19/2014	
4/1/2007	6/30/2007	8/19/2014	
10/1/2007	12/31/2007	8/19/2014	
1/1/2007	3/31/2007	8/19/2014	
4/1/2007	6/30/2007	8/19/2014	
7/1/2007	9/30/2007	8/19/2014	
10/1/2007	12/31/2007	8/19/2014	
4/1/2007	6/30/2007	8/19/2014	
7/1/2007	9/30/2007	8/19/2014	
10/1/2007	12/31/2007	8/19/2014	
1/1/2007	3/31/2007	8/19/2014	
4/1/2007	6/30/2007	8/19/2014	
4/1/2007	6/30/2007	9/8/2008	2/27/2013
7/1/2007	9/30/2007	9/8/2008	2/27/2013
10/1/2007	12/31/2007	9/8/2008	2/27/2013

09	AZ	
09	AZ	
09	AZ	2007 AZ0413351
09	AZ	2007 AZ0413513
09	AZ	2007 AZ0414018
09	AZ	2007 AZ0414098
09	AZ	2007 AZ0414322
09	AZ	2007 AZ0414361
09	AZ	2007 AZ0414363
09	AZ	2007 AZ0414367
09	AZ	
09	AZ	2007 AZ0414399
09	AZ	2007 AZ0414442
09	AZ	2007 AZ0420331
09	AZ	2007 AZ0420583
09	CA	2007 CA0410004
09	CA	2007 CA0910002
09	CA	2007 CA1000053
09	CA	2007 CA1010005
09	CA	
09	CA	
09	CA	
09	CA	2007 CA1010028
09	CA	
09	CA	2007 CA1010030
09	CA	
09	CA	2007 CA1400036
09	CA	
09	CA	
09	CA	
09	CA	2007 CA1400037
09	CA	
09	CA	
09	CA	2007 CA1400063
09	CA	
09	CA	2007 CA1400155
09	CA	
09	CA	
09	CA	
09	CA	2007 CA1400526
09	CA	
09	CA	
09	CA	2007 CA1400528
09	CA	
09	CA	2007 CA1500190
09	CA	
09	CA	

CA1500436	HUNGRY GULCH WATER SYSTEM	A	CWS
CA1500436	HUNGRY GULCH WATER SYSTEM	A	CWS
CA1500436	HUNGRY GULCH WATER SYSTEM	A	CWS
CA1500436	HUNGRY GULCH WATER SYSTEM	A	CWS
CA1500442	SUNSET APARTMENTS WATER SYSTEM	A	CWS
CA1500442	SUNSET APARTMENTS WATER SYSTEM	A	CWS
CA1500442	SUNSET APARTMENTS WATER SYSTEM	A	CWS
CA1500442	SUNSET APARTMENTS WATER SYSTEM	A	CWS
CA1500455	WILLIAM FISHER MEMORIAL WATER COMPANY	A	CWS
CA1500455	WILLIAM FISHER MEMORIAL WATER COMPANY	A	CWS
CA1500455	WILLIAM FISHER MEMORIAL WATER COMPANY	A	CWS
CA1500458	R.S. MUTUAL WATER COMPANY	A	CWS
CA1500458	R.S. MUTUAL WATER COMPANY	A	CWS
CA1500458	R.S. MUTUAL WATER COMPANY	A	CWS
CA1500461	FOUNTAIN TRAILER PARK WATER	A	CWS
CA1500461	FOUNTAIN TRAILER PARK WATER	A	CWS
CA1500461	FOUNTAIN TRAILER PARK WATER	A	CWS
CA1500461	FOUNTAIN TRAILER PARK WATER	A	CWS
CA1500521	BOULDER CANYON WATER ASSOCIATION	A	CWS
CA1500521	BOULDER CANYON WATER ASSOCIATION	A	CWS
CA1500521	BOULDER CANYON WATER ASSOCIATION	A	CWS
CA1500521	BOULDER CANYON WATER ASSOCIATION	A	CWS
CA1500540	PINON HILL WATER COMPANY	A	CWS
CA1500540	PINON HILL WATER COMPANY	A	CWS
CA1502221	POND SCHOOL WATER SYSTEM	A	NTNCWS
CA1502221	POND SCHOOL WATER SYSTEM	A	NTNCWS
CA1502221	POND SCHOOL WATER SYSTEM	A	NTNCWS
CA1502465	PANAMA ROAD PROPERTY OWNERS ASSOC	A	CWS
CA1502482	BONANZA FARMS WATER SYSTEM	N	CWS
CA1502482	BONANZA FARMS WATER SYSTEM	N	CWS
CA1502482	BONANZA FARMS WATER SYSTEM	N	CWS
CA1502482	BONANZA FARMS WATER SYSTEM	N	CWS
CA1502569	FIRST MUTUAL WATER SYSTEM	A	CWS
CA1502569	FIRST MUTUAL WATER SYSTEM	A	CWS
CA1502569	FIRST MUTUAL WATER SYSTEM	A	CWS
CA1502724	QUAIL VALLEY WATER DIST-EASTSIDE SYSTEM	A	CWS
CA1502724	QUAIL VALLEY WATER DIST-EASTSIDE SYSTEM	A	CWS
CA1502724	QUAIL VALLEY WATER DIST-EASTSIDE SYSTEM	A	CWS
CA1503145	BERRENDA MESA WATER DISTRICT, DOM SYSTEM	I	CWS
CA1503145	BERRENDA MESA WATER DISTRICT, DOM SYSTEM	I	CWS
CA1503145	BERRENDA MESA WATER DISTRICT, DOM SYSTEM	I	CWS
CA1503380	J G BOSWELL TOMATO COMPANY LLC	A	NTNCWS
CA1503380	J G BOSWELL TOMATO COMPANY LLC	A	NTNCWS
CA1503380	J G BOSWELL TOMATO COMPANY LLC	A	NTNCWS
CA1510001	ARVIN COMMUNITY SERVICES DIST	A	CWS
CA1510001	ARVIN COMMUNITY SERVICES DIST	A	CWS
CA1510001	ARVIN COMMUNITY SERVICES DIST	A	CWS

33	<=100	GW	P
33	<=100	GW	P
33	<=100	GW	P
33	<=100	GW	P
37	<=100	GW	M
37	<=100	GW	M
37	<=100	GW	M
37	<=100	GW	M
52	<=100	GW	P
52	<=100	GW	P
52	<=100	GW	P
25	<=100	GW	P
25	<=100	GW	P
25	<=100	GW	P
68	<=100	GW	M
68	<=100	GW	M
68	<=100	GW	M
68	<=100	GW	M
39	<=100	GW	P
39	<=100	GW	P
39	<=100	GW	P
39	<=100	GW	P
80	<=100	GW	L
80	<=100	GW	L
250	101-500	GW	M
250	101-500	GW	M
250	101-500	GW	M
50	<=100	GW	P
0	<=100	GW	P
0	<=100	GW	P
0	<=100	GW	P
0	<=100	GW	P
40	<=100	GW	P
40	<=100	GW	P
40	<=100	GW	P
60	<=100	GW	L
60	<=100	GW	L
60	<=100	GW	L
80	<=100	GWP	L
80	<=100	GWP	L
80	<=100	GWP	L
125	101-500	GW	P
125	101-500	GW	P
125	101-500	GW	P
18000	10,001-50,000	GW	L
18000	10,001-50,000	GW	L
18000	10,001-50,000	GW	L

719018	1005	02	0.075
719019	1005	02	0.104
719020	1005	02	0.13
819021	1005	02	0.143
719008	1005	02	0.039
719009	1005	02	0.038
719010	1005	02	0.038
819011	1005	02	0.038
719013	1005	02	0.017
719014	1005	02	0.016
819015	1005	02	0.014
719005	1005	02	0.013
719007	1005	02	0.012
819008	1005	02	0.013
719016	1005	02	0.086
719017	1005	02	0.086
719018	1005	02	0.086
819019	1005	02	0.086
719005	1005	02	0.019
719006	1005	02	0.021
719007	1005	02	0.022
819008	1005	02	0.022
719005	1005	02	0.013
819006	1005	02	0.013
719005	1005	02	0.014
719006	1005	02	0.019
819007	1005	02	0.02
819003	1005	02	0.011
719017	1005	02	0.061
719018	1005	02	0.06
719019	1005	02	0.06
819020	1005	02	0.06
719010	1005	02	0.012
719011	1005	02	0.016
819012	1005	02	0.016
719001	1005	02	0.025
719002	1005	02	0.095
819003	1005	02	0.086
719010	1005	02	0.018
719012	1005	02	0.024
819013	1005	02	0.028
719003	1005	02	0.036
719004	1005	02	0.03
819005	1005	02	0.022
712098	1005	02	0.0453
712099	1005	02	0.0418
712100	1005	02	0.0433

1/1/2007	3/31/2007	11/19/2008	8/19/2014
4/1/2007	6/30/2007	11/19/2008	8/19/2014
7/1/2007	9/30/2007	11/19/2008	8/19/2014
10/1/2007	12/31/2007	11/19/2008	8/19/2014
1/1/2007	3/31/2007	2/20/2009	8/19/2014
4/1/2007	6/30/2007	2/20/2009	8/19/2014
7/1/2007	9/30/2007	2/20/2009	8/19/2014
10/1/2007	12/31/2007	2/20/2009	8/19/2014
4/1/2007	6/30/2007	6/4/2010	8/19/2014
7/1/2007	9/30/2007	6/4/2010	8/19/2014
10/1/2007	12/31/2007	6/4/2010	8/19/2014
4/1/2007	6/30/2007	9/8/2008	8/19/2014
7/1/2007	9/30/2007	9/8/2008	8/19/2014
10/1/2007	12/31/2007	9/8/2008	8/19/2014
1/1/2007	3/31/2007	9/8/2008	8/19/2014
4/1/2007	6/30/2007	9/8/2008	8/19/2014
7/1/2007	9/30/2007	9/8/2008	8/19/2014
10/1/2007	12/31/2007	9/8/2008	8/19/2014
1/1/2007	3/31/2007	9/8/2008	8/19/2014
4/1/2007	6/30/2007	9/8/2008	8/19/2014
7/1/2007	9/30/2007	9/8/2008	8/19/2014
10/1/2007	12/31/2007	9/8/2008	8/19/2014
7/1/2007	9/30/2007	9/8/2008	8/19/2014
10/1/2007	12/31/2007	9/8/2008	8/19/2014
4/1/2007	6/30/2007	9/8/2008	8/19/2014
7/1/2007	9/30/2007	9/8/2008	8/19/2014
10/1/2007	12/31/2007	9/8/2008	8/19/2014
10/1/2007	12/31/2007	6/4/2010	8/19/2014
1/1/2007	3/31/2007	9/8/2008	2/27/2013
4/1/2007	6/30/2007	9/8/2008	2/27/2013
7/1/2007	9/30/2007	9/8/2008	2/27/2013
10/1/2007	12/31/2007	9/8/2008	2/27/2013
4/1/2007	6/30/2007	9/8/2008	8/19/2014
7/1/2007	9/30/2007	9/8/2008	8/19/2014
10/1/2007	12/31/2007	9/8/2008	8/19/2014
4/1/2007	6/30/2007	6/4/2010	8/19/2014
7/1/2007	9/30/2007	6/4/2010	8/19/2014
10/1/2007	12/31/2007	6/4/2010	8/19/2014
4/1/2007	6/30/2007	9/8/2008	8/19/2014
7/1/2007	9/30/2007	9/8/2008	8/19/2014
10/1/2007	12/31/2007	9/8/2008	8/19/2014
4/1/2007	6/30/2007	9/8/2008	8/19/2014
7/1/2007	9/30/2007	9/8/2008	8/19/2014
10/1/2007	12/31/2007	9/8/2008	8/19/2014
1/1/2007	3/31/2007	2/20/2009	8/19/2014
4/1/2007	6/30/2007	2/20/2009	8/19/2014
7/1/2007	9/30/2007	2/20/2009	8/19/2014

09	CA	2007 CA1500436
09	CA	
09	CA	
09	CA	
09	CA	2007 CA1500442
09	CA	
09	CA	
09	CA	
09	CA	2007 CA1500455
09	CA	
09	CA	
09	CA	2007 CA1500458
09	CA	
09	CA	
09	CA	2007 CA1500461
09	CA	
09	CA	
09	CA	
09	CA	2007 CA1500521
09	CA	
09	CA	
09	CA	
09	CA	2007 CA1500540
09	CA	
09	CA	2007 CA1502221
09	CA	
09	CA	
09	CA	2007 CA1502465
09	CA	2007 CA1502482
09	CA	
09	CA	
09	CA	
09	CA	2007 CA1502569
09	CA	
09	CA	
09	CA	2007 CA1502724
09	CA	
09	CA	
09	CA	2007 CA1503145
09	CA	
09	CA	
09	CA	2007 CA1503380
09	CA	
09	CA	
09	CA	2007 CA1510001
09	CA	
09	CA	

CA1510001	ARVIN COMMUNITY SERVICES DIST	A	CWS
CA1510005	DELANO, CITY OF	A	CWS
CA1510005	DELANO, CITY OF	A	CWS
CA1510005	DELANO, CITY OF	A	CWS
CA1510005	DELANO, CITY OF	A	CWS
CA1510006	EAST NILES CSD	A	CWS
CA1510006	EAST NILES CSD	A	CWS
CA1510006	EAST NILES CSD	A	CWS
CA1510006	EAST NILES CSD	A	CWS
CA1510012	LAMONT PUBLIC UTILITY DIST	A	CWS
CA1510012	LAMONT PUBLIC UTILITY DIST	A	CWS
CA1510012	LAMONT PUBLIC UTILITY DIST	A	CWS
CA1510012	LAMONT PUBLIC UTILITY DIST	A	CWS
CA1510014	MOJAVE PUD	A	CWS
CA1510016	RAND COMMUNITIES WATER DISTRICT	A	CWS
CA1510018	ROSAMOND CSD	A	CWS
CA1510018	ROSAMOND CSD	A	CWS
CA1510046	LOST HILLS UTILITY DISTRICT	A	CWS
CA1510046	LOST HILLS UTILITY DISTRICT	A	CWS
CA1510046	LOST HILLS UTILITY DISTRICT	A	CWS
CA1510802	KERN VALLEY STATE PRISON	A	CWS
CA1600004	FOUR SEASONS MOBILE HOME PARK	A	CWS
CA1600017	ISLAND UNION SCHOOL	A	NTNCWS
CA1600601	KWRA MRF	A	NTNCWS
CA1610003	HANFORD, CITY OF	A	CWS
CA1610003	HANFORD, CITY OF	A	CWS
CA1610003	HANFORD, CITY OF	A	CWS
CA1610003	HANFORD, CITY OF	A	CWS
CA1610005	LEMOORE, CITY OF	A	CWS
CA1610007	HOME GARDEN CSD	A	CWS
CA1610007	HOME GARDEN CSD	A	CWS
CA1610007	HOME GARDEN CSD	A	CWS
CA1610009	KETTLEMAN CITY CSD	A	CWS
CA1805004	CDCR-HIGH DESERT STATE PRISON	A	CWS
CA1805004	CDCR-HIGH DESERT STATE PRISON	A	CWS
CA1805004	CDCR-HIGH DESERT STATE PRISON	A	CWS
CA1805004	CDCR-HIGH DESERT STATE PRISON	A	CWS
CA1900542	LOS ANGELES, CITY OF - POWER PLANT #2	A	CWS
CA1910066	LEISURE LAKE MOBILE ESTATES	A	CWS
CA2010007	HILLVIEW WC-OAKHURST/SIERRA LAKES	A	CWS
CA2310011	LAYTONVILLE COUNTY WATER DISTRICT	A	CWS
CA2310011	LAYTONVILLE COUNTY WATER DISTRICT	A	CWS
CA2310011	LAYTONVILLE COUNTY WATER DISTRICT	A	CWS
CA2310011	LAYTONVILLE COUNTY WATER DISTRICT	A	CWS
CA2700536	CORRAL DE TIERRA ESTATES WC	A	CWS
CA2702003	VIERRA MEADOWS MWC	A	CWS
CA2702050	CHURCH OF THE GOOD SHEPHERD WS	A	NTNCWS

18000	10,001-50,000	GW	L
49800	10,001-50,000	GW	L
49800	10,001-50,000	GW	L
49800	10,001-50,000	GW	L
49800	10,001-50,000	GW	L
26000	10,001-50,000	SWP	L
26000	10,001-50,000	SWP	L
26000	10,001-50,000	SWP	L
26000	10,001-50,000	SWP	L
15120	10,001-50,000	GW	L
15120	10,001-50,000	GW	L
15120	10,001-50,000	GW	L
15120	10,001-50,000	GW	L
4000	3,301-10,000	SWP	L
500	101-500	GW	L
16320	10,001-50,000	SWP	L
16320	10,001-50,000	SWP	L
2772	1,001-3,300	GW	P
2772	1,001-3,300	GW	P
2772	1,001-3,300	GW	P
5300	3,301-10,000	GW	S
350	101-500	GW	P
300	101-500	GW	L
53	<=100	GW	P
55880	50,001-100,000	GW	L
55880	50,001-100,000	GW	L
55880	50,001-100,000	GW	L
55880	50,001-100,000	GW	L
24945	10,001-50,000	GW	L
1750	1,001-3,300	GW	L
1750	1,001-3,300	GW	L
1750	1,001-3,300	GW	L
1499	1,001-3,300	GW	L
9132	3,301-10,000	GW	S
9132	3,301-10,000	GW	S
9132	3,301-10,000	GW	S
9132	3,301-10,000	GW	S
39	<=100	SW	L
280	101-500	GW	P
3383	3,301-10,000	GW	P
1301	1,001-3,300	GW	L
1301	1,001-3,300	GW	L
1301	1,001-3,300	GW	L
1301	1,001-3,300	GW	L
45	<=100	GW	P
75	<=100	GW	P
50	<=100	GW	P

812101	1005	02	0.048
712013	1005	02	0.0338
712014	1005	02	0.0346
712015	1005	02	0.0349
812016	1005	02	0.033
712008	1005	02	0.0485
712009	1005	02	0.0552
712010	1005	02	0.059
812011	1005	02	0.0328
712010	1005	02	0.0145
712012	1005	02	0.0194
812013	1005	02	0.0196
812014	1005	02	0.014
819012	1005	02	0.015
719017	1005	02	0.012
719007	1005	02	0.013
819008	1005	02	0.014
712021	1005	02	0.0475
712022	1005	02	0.0397
812023	1005	02	0.0357
812002	1005	02	0.0228
800005	1005	02	98
700001	1005	02	23
800004	1005	02	70
712012	1005	02	0.0523
712013	1005	02	0.0665
712014	1005	02	0.0673
812015	1005	02	0.0607
712015	1005	02	0.0235
712011	1005	02	0.0805
712012	1005	02	0.0683
712013	1005	02	0.0623
812017	1005	02	0.0168
702006	1005	02	0.034
702007	1005	02	0.034
702008	1005	02	0.034
802009	1005	02	0.034
715004	1005	02	0.0125
822003	1005	02	0.012
811007	1005	02	0.033
703008	1005	02	0.0399
703009	1005	02	0.0404
703010	1005	02	0.0409
803012	1005	02	0.0418
800007	1005	02	0.0633
800006	1005	02	0.041
800010	1005	02	0.062

10/1/2007	12/31/2007	2/20/2009	8/19/2014
7/1/2007	9/30/2007	6/8/2009	8/19/2014
1/1/2007	3/31/2007	6/8/2009	8/19/2014
4/1/2007	6/30/2007	6/8/2009	8/19/2014
10/1/2007	12/31/2007	6/8/2009	8/19/2014
1/1/2007	4/1/2007	2/20/2009	8/19/2014
7/1/2007	9/30/2007	2/20/2009	8/19/2014
4/1/2007	6/30/2007	2/20/2009	8/19/2014
10/1/2007	12/31/2007	2/20/2009	8/19/2014
1/1/2007	3/31/2007	2/25/2008	8/19/2014
4/1/2007	6/30/2007	2/20/2009	8/19/2014
7/1/2007	9/30/2007	2/20/2009	8/19/2014
10/1/2007	12/31/2007	2/20/2009	8/19/2014
10/1/2007	12/31/2007	9/8/2008	8/19/2014
10/1/2007	12/31/2007	9/8/2008	8/19/2014
7/1/2007	9/30/2007	9/8/2008	8/19/2014
10/1/2007	12/31/2007	2/20/2009	8/19/2014
1/1/2007	3/30/2007	2/20/2009	8/19/2014
4/1/2007	6/30/2007	2/20/2009	8/19/2014
10/1/2007	12/31/2007	2/20/2009	8/19/2014
10/1/2007	12/31/2007	6/4/2010	8/19/2014
1/1/2007	12/31/2007	8/19/2014	
8/1/2007	8/31/2007	8/19/2014	
1/1/2007	12/31/2007	8/19/2014	
1/1/2007	3/31/2008	2/20/2009	8/19/2014
4/1/2007	6/30/2007	2/20/2009	8/19/2014
7/1/2007	9/30/2007	2/20/2009	8/19/2014
10/1/2007	12/31/2007	2/20/2009	8/19/2014
10/1/2007	12/31/2007	2/20/2009	8/19/2014
1/1/2007	3/31/2007	2/20/2009	8/19/2014
4/1/2007	6/30/2007	2/20/2009	8/19/2014
7/1/2007	9/30/2007	2/20/2009	8/19/2014
10/1/2007	12/31/2007	9/8/2008	8/19/2014
1/1/2007	3/31/2007	9/8/2008	8/19/2014
4/1/2007	6/30/2007	9/8/2008	8/19/2014
7/1/2007	9/30/2007	9/8/2008	8/19/2014
10/1/2007	12/31/2007	9/8/2008	8/19/2014
10/1/2007	12/31/2007	9/8/2008	8/19/2014
10/1/2007	12/31/2007	9/8/2008	8/19/2014
10/1/2007	12/31/2007	6/6/2008	8/19/2014
1/1/2007	3/31/2007	9/8/2008	8/19/2014
4/1/2007	6/30/2007	9/8/2008	8/19/2014
7/1/2007	9/30/2007	9/8/2008	8/19/2014
10/1/2007	12/31/2007	9/8/2008	8/19/2014
6/1/2007	3/31/2008	8/19/2014	
1/1/2007	12/31/2007	8/19/2014	
1/1/2007	12/31/2007	8/19/2014	

09	CA	
09	CA	2007 CA1510005
09	CA	
09	CA	
09	CA	
09	CA	2007 CA1510006
09	CA	
09	CA	
09	CA	
09	CA	2007 CA1510012
09	CA	
09	CA	
09	CA	
09	CA	2007 CA1510014
09	CA	2007 CA1510016
09	CA	2007 CA1510018
09	CA	
09	CA	2007 CA1510046
09	CA	
09	CA	
09	CA	2007 CA1510802
09	CA	2007 CA1600004
09	CA	2007 CA1600017
09	CA	2007 CA1600601
09	CA	2007 CA1610003
09	CA	
09	CA	
09	CA	
09	CA	2007 CA1610005
09	CA	2007 CA1610007
09	CA	
09	CA	
09	CA	2007 CA1610009
09	CA	2007 CA1805004
09	CA	
09	CA	
09	CA	
09	CA	2007 CA1900542
09	CA	2007 CA1910066
09	CA	2007 CA2010007
09	CA	2007 CA2310011
09	CA	
09	CA	
09	CA	
09	CA	2007 CA2700536
09	CA	2007 CA2702003
09	CA	2007 CA2702050

CA2702550	GRANGE HALL WS	A	NTNCWS
CA2702550	GRANGE HALL WS	A	NTNCWS
CA2910010	TRUCKEE-DONNER PUD - HIRSCHDALE	A	CWS
CA2910010	TRUCKEE-DONNER PUD - HIRSCHDALE	A	CWS
CA2910011	PLAVADA COMMUNITY ASSOCIATION	A	CWS
CA2910011	PLAVADA COMMUNITY ASSOCIATION	A	CWS
CA2910011	PLAVADA COMMUNITY ASSOCIATION	A	CWS
CA2910011	PLAVADA COMMUNITY ASSOCIATION	A	CWS
CA3110032	LAKE FOREST UTILITY COMPANY	I	CWS
CA3210003	CITY OF PORTOLA	A	CWS
CA3210003	CITY OF PORTOLA	A	CWS
CA3210011	PLUMAS EUREKA CSD	A	CWS
CA3310025	NORCO, CITY OF	A	CWS
CA3310025	NORCO, CITY OF	A	CWS
CA3400248	FRANKLIN ELEMENTARY SCHOOL	A	NTNCWS
CA3400332	OXBOW MARINA (SWS)	A	CWS
CA3410011	GALT, CITY OF	A	CWS
CA3410011	GALT, CITY OF	A	CWS
CA3610112	HELENDALE COMMUNITY SERVICE DISTRICT	A	CWS
CA3610112	HELENDALE COMMUNITY SERVICE DISTRICT	A	CWS
CA3610112	HELENDALE COMMUNITY SERVICE DISTRICT	A	CWS
CA3610112	HELENDALE COMMUNITY SERVICE DISTRICT	A	CWS
CA3610705	US ARMY FORT IRWIN	A	CWS
CA3610705	US ARMY FORT IRWIN	A	CWS
CA3610705	US ARMY FORT IRWIN	A	CWS
CA3610705	US ARMY FORT IRWIN	A	CWS
CA3900603	LEISURE MANOR	I	CWS
CA3900711	SIDHU MOBILE PARK WATER SYSTEM	I	CWS
CA3900712	MUSD-FRENCH CAMP SCHOOL	I	NTNCWS
CA3900742	J M EAGLE (WS)	A	NTNCWS
CA3900815	DELICATO VINEYARDS	A	NTNCWS
CA3900818	LATHROP SANDS TRAILER COURT	N	CWS
CA3901213	AVALOS, SILVIA	A	CWS
CA3901312	TURNER ROAD VINTNERS (EAST)	A	NTNCWS
CA3901390	FRANK C ALEGRE TRUCKING INC WS	A	NTNCWS
CA3910005	MANTECA, CITY OF	A	CWS
CA3910005	MANTECA, CITY OF	A	CWS
CA3910005	MANTECA, CITY OF	A	CWS
CA3910005	MANTECA, CITY OF	A	CWS
CA3910015	CITY OF LATHROP	A	CWS
CA3910015	CITY OF LATHROP	A	CWS
CA3910015	CITY OF LATHROP	A	CWS
CA3910015	CITY OF LATHROP	A	CWS
CA4900575	LOCH HAVEN MUTUAL WATER COMPANY	A	CWS
CA4900643	MOUNT WESKE ESTATES MUTUAL WATER COMPANY	A	CWS
CA4900643	MOUNT WESKE ESTATES MUTUAL WATER COMPANY	A	CWS
CA4900786	RANCHO SANTA ROSA MHP	A	CWS

25	<=100	GW	P
25	<=100	GW	P
48	<=100	GW	L
48	<=100	GW	L
478	101-500	GW	P
478	101-500	GW	P
478	101-500	GW	P
478	101-500	GW	P
50	<=100	SWP	L
2500	1,001-3,300	SWP	L
2500	1,001-3,300	SWP	L
325	101-500	GW	P
27160	10,001-50,000	SWP	L
27160	10,001-50,000	SWP	L
650	501-1,000	GW	L
200	101-500	GW	P
22982	10,001-50,000	GW	L
22982	10,001-50,000	GW	L
6379	3,301-10,000	GW	L
6379	3,301-10,000	GW	L
6379	3,301-10,000	GW	L
6379	3,301-10,000	GW	L
16000	10,001-50,000	GW	F
16000	10,001-50,000	GW	F
16000	10,001-50,000	GW	F
16000	10,001-50,000	GW	F
100	<=100	GW	P
75	<=100	GW	P
650	501-1,000	GW	L
100	<=100	GW	P
25	<=100	GW	P
105	101-500	GW	P
30	<=100	GW	P
100	<=100	GW	P
25	<=100	GW	P
66451	50,001-100,000	SWP	L
66451	50,001-100,000	SWP	L
66451	50,001-100,000	SWP	L
66451	50,001-100,000	SWP	L
12427	10,001-50,000	SWP	L
12427	10,001-50,000	SWP	L
12427	10,001-50,000	SWP	L
12427	10,001-50,000	SWP	L
50	<=100	GW	P
62	<=100	GW	P
62	<=100	GW	P
175	101-500	GW	P

800014	1005	01	0.06
800018	1005	02	0.0159
721001	1005	02	0.022
721002	1005	02	0.022
721005	1005	02	0.0351
721008	1005	02	0.0264
721009	1005	02	0.0264
821006	1005	02	0.0351
702008	1005	01	0.02
702001	1005	02	0.013
802002	1005	02	0.016
802001	1005	02	0.013
620020	1005	02	0.011
620021	1005	02	0.011
800002	1005	02	0.02067
900010	1005	02	0.012
709011	1005	02	0.014
709016	1005	02	0.0147
713005	1005	02	0.0185
713006	1005	02	0.0196
713007	1005	02	0.0196
813004	1005	02	0.01825
713002	1005	02	0.037
713003	1005	02	0.036
713004	1005	02	0.034
813005	1005	02	0.034
800005	1005	02	17
800015	1005	02	12
800003	1005	02	17
800014	1005	02	11
800002	1005	02	19
800010	1005	02	22
800006	1005	02	13
800002	1005	02	17
800002	1005	02	19
710007	1005	02	0.018
710008	1005	02	0.18
710009	1005	02	0.018
810010	1005	02	0.019
710012	1005	02	0.021
710013	1005	02	0.021
710014	1005	02	0.021
810015	1005	02	0.021
818014	1005	02	0.025
718002	1005	02	0.07
818003	1005	02	0.072
718005	1005	02	0.02

9/1/2007	9/30/2007	8/19/2014	
3/1/2007	2/29/2008	8/19/2014	
1/1/2007	3/31/2007	8/23/2007	8/19/2014
4/1/2007	6/30/2007	11/19/2008	8/19/2014
7/1/2007	9/30/2007	6/6/2008	8/19/2014
1/1/2007	3/31/2007	11/19/2008	8/19/2014
4/1/2007	6/30/2007	11/19/2008	8/19/2014
10/1/2007	12/31/2007	11/19/2008	8/19/2014
1/1/2007	12/31/2007	10/4/2010	8/19/2014
7/1/2007	9/30/2007	9/8/2008	8/19/2014
10/1/2007	12/31/2007	9/8/2008	8/19/2014
10/1/2007	12/31/2007	9/8/2008	8/19/2014
4/1/2007	6/30/2007	11/19/2007	8/19/2014
7/1/2007	9/30/2007	11/19/2007	8/19/2014
5/23/2007	12/4/2007	8/19/2014	
10/1/2007	12/31/2007	8/19/2014	
10/1/2007	12/31/2007	11/19/2008	8/19/2014
7/1/2007	9/30/2007	2/20/2009	8/19/2014
7/1/2007	9/30/2007	9/8/2008	8/19/2014
4/1/2007	6/30/2007	9/8/2008	8/19/2014
1/1/2007	3/31/2007	9/8/2008	8/19/2014
10/1/2007	12/31/2007	9/8/2008	8/19/2014
1/1/2007	3/31/2007	9/8/2008	8/19/2014
4/1/2007	6/30/2007	9/8/2008	8/19/2014
7/1/2007	9/30/2007	9/8/2008	8/19/2014
10/1/2007	12/31/2007	9/8/2008	8/19/2014
4/1/2007	2/29/2008	8/19/2014	
3/1/2007	4/30/2008	8/19/2014	
4/1/2007	3/30/2008	8/19/2014	
10/1/2007	10/31/2007	8/19/2014	
4/1/2007	3/23/2008	8/19/2014	
10/1/2007	6/30/2008	8/19/2014	
7/1/2007	6/30/2008	8/19/2014	
1/1/2007	9/30/2007	8/19/2014	
1/1/2007	3/29/2007	8/19/2014	
1/1/2007	3/31/2007	9/8/2008	8/19/2014
4/1/2007	6/30/2007	9/8/2008	8/19/2014
7/1/2007	9/30/2007	9/8/2008	8/19/2014
10/1/2007	12/31/2007	9/8/2008	8/19/2014
1/1/2007	3/31/2007	9/8/2008	8/19/2014
4/1/2007	6/30/2007	9/8/2008	8/19/2014
7/1/2007	9/30/2007	9/8/2008	8/19/2014
10/1/2007	12/31/2007	9/8/2008	8/19/2014
10/1/2007	12/31/2007	6/6/2008	8/19/2014
7/1/2007	9/30/2007	6/6/2008	8/19/2014
10/1/2007	12/31/2007	6/6/2008	8/19/2014
4/1/2007	6/30/2007	2/25/2008	8/19/2014

09	CA	2007 CA2702550
09	CA	
09	CA	2007 CA2910010
09	CA	
09	CA	2007 CA2910011
09	CA	
09	CA	
09	CA	
09	CA	2007 CA3110032
09	CA	2007 CA3210003
09	CA	
09	CA	2007 CA3210011
09	CA	2007 CA3310025
09	CA	
09	CA	2007 CA3400248
09	CA	2007 CA3400332
09	CA	2007 CA3410011
09	CA	
09	CA	2007 CA3610112
09	CA	
09	CA	
09	CA	
09	CA	2007 CA3610705
09	CA	
09	CA	
09	CA	
09	CA	2007 CA3900603
09	CA	2007 CA3900711
09	CA	2007 CA3900712
09	CA	2007 CA3900742
09	CA	2007 CA3900815
09	CA	2007 CA3900818
09	CA	2007 CA3901213
09	CA	2007 CA3901312
09	CA	2007 CA3901390
09	CA	2007 CA3910005
09	CA	
09	CA	
09	CA	
09	CA	2007 CA3910015
09	CA	
09	CA	
09	CA	
09	CA	2007 CA4900575
09	CA	2007 CA4900643
09	CA	
09	CA	2007 CA4900786

CA4900786	RANCHO SANTA ROSA MHP	A	CWS
CA4900786	RANCHO SANTA ROSA MHP	A	CWS
CA4900845	RANCHO DE SONOMA - INACTIVE	N	CWS
CA4900845	RANCHO DE SONOMA - INACTIVE	N	CWS
CA4900855	WEST FIELD COMMUNITY	A	CWS
CA4900855	WEST FIELD COMMUNITY	A	CWS
CA4900897	RODNEY STRONG VINEYARDS	A	NTNCWS
CA4900897	RODNEY STRONG VINEYARDS	A	NTNCWS
CA4900897	RODNEY STRONG VINEYARDS	A	NTNCWS
CA4900897	RODNEY STRONG VINEYARDS	A	NTNCWS
CA4900904	J VINEYARDS & WINERY	A	NTNCWS
CA4900904	J VINEYARDS & WINERY	A	NTNCWS
CA4900904	J VINEYARDS & WINERY	A	NTNCWS
CA4901061	SONOMA WAREHOUSING	A	NTNCWS
CA4901061	SONOMA WAREHOUSING	A	NTNCWS
CA4901170	NEW DIRECTIONS ADOLESCENT SERVICES	A	NTNCWS
CA4901218	GROSKOPF WAREHOUSE & LOGISTICS	A	NTNCWS
CA4901218	GROSKOPF WAREHOUSE & LOGISTICS	A	NTNCWS
CA4901218	GROSKOPF WAREHOUSE & LOGISTICS	A	NTNCWS
CA4901225	THE RENTAL PLACE	A	NTNCWS
CA4901225	THE RENTAL PLACE	A	NTNCWS
CA4901225	THE RENTAL PLACE	A	NTNCWS
CA4901225	THE RENTAL PLACE	A	NTNCWS
CA4901294	WINE COUNTRY IND PARK-BLDGS A&B	A	TNCWS
CA4901323	FULTON PROCESSORS, INC.	N	NTNCWS
CA4901323	FULTON PROCESSORS, INC.	N	NTNCWS
CA4901323	FULTON PROCESSORS, INC.	N	NTNCWS
CA4901332	WINE COUNTRY IND PARK - BLDG C	A	NTNCWS
CA5010009	KEYES COMMUNITY SERVICES DIST.	A	CWS
CA5010009	KEYES COMMUNITY SERVICES DIST.	A	CWS
CA5010009	KEYES COMMUNITY SERVICES DIST.	A	CWS
CA5010009	KEYES COMMUNITY SERVICES DIST.	A	CWS
CA5100107	SUTTER CO. WWD#1 (ROBBINS)	A	CWS
CA5100107	SUTTER CO. WWD#1 (ROBBINS)	A	CWS
CA5100107	SUTTER CO. WWD#1 (ROBBINS)	A	CWS
CA5100107	SUTTER CO. WWD#1 (ROBBINS)	A	CWS
CA5100109	WILDEWOOD MUTUAL WATER CO., INC.	A	CWS
CA5100109	WILDEWOOD MUTUAL WATER CO., INC.	A	CWS
CA5100109	WILDEWOOD MUTUAL WATER CO., INC.	A	CWS
CA5100109	WILDEWOOD MUTUAL WATER CO., INC.	A	CWS
CA5100140	MARCUM ILLINOIS ELEMENTARY SCHOOL	A	NTNCWS
CA5100140	MARCUM ILLINOIS ELEMENTARY SCHOOL	A	NTNCWS
CA5100141	MERIDIAN ELEMENTARY SCHOOL	A	NTNCWS
CA5100141	MERIDIAN ELEMENTARY SCHOOL	A	NTNCWS
CA5100141	MERIDIAN ELEMENTARY SCHOOL	A	NTNCWS
CA5100141	MERIDIAN ELEMENTARY SCHOOL	A	NTNCWS
CA5100145	WINSHIP ELEMENTARY SCHOOL	A	NTNCWS

175	101-500	GW	P
175	101-500	GW	P
0	<=100	GW	P
0	<=100	GW	P
75	<=100	GW	P
75	<=100	GW	P
100	<=100	GW	P
100	<=100	GW	P
100	<=100	GW	P
100	<=100	GW	P
40	<=100	GW	P
40	<=100	GW	P
40	<=100	GW	P
200	101-500	GW	P
200	101-500	GW	P
150	101-500	GW	P
60	<=100	GW	P
60	<=100	GW	P
60	<=100	GW	P
45	<=100	GW	P
45	<=100	GW	P
45	<=100	GW	P
45	<=100	GW	P
30	<=100	GW	P
100	<=100	GW	P
100	<=100	GW	P
100	<=100	GW	P
70	<=100	GW	P
4891	3,301-10,000	GW	L
4891	3,301-10,000	GW	L
4891	3,301-10,000	GW	L
4891	3,301-10,000	GW	L
350	101-500	GW	L
350	101-500	GW	L
350	101-500	GW	L
350	101-500	GW	L
255	101-500	GW	P
255	101-500	GW	P
255	101-500	GW	P
255	101-500	GW	P
200	101-500	GW	L
200	101-500	GW	L
100	<=100	GW	L
100	<=100	GW	L
100	<=100	GW	L
100	<=100	GW	L
38	<=100	GW	L

718006	1005	02	0.017
818007	1005	02	0.016
718004	1005	02	0.023
818005	1005	02	0.019
718003	1005	02	0.016
818004	1005	02	0.016
618003	1005	02	0.049
618004	1005	02	0.049
718005	1005	02	0.06
818008	1005	02	0.055
618011	1005	02	0.047
718014	1005	02	0.048
818012	1005	02	0.047
718002	1005	02	0.042
818003	1005	02	0.042
818007	1005	02	0.011
618011	1005	02	0.013
718012	1005	02	0.015
818013	1005	02	0.016
618003	1005	02	0.036
618004	1005	02	0.035
718005	1005	02	0.036
818006	1005	02	0.038
818001	1005	02	0.011
618001	1005	02	0.013
718002	1005	02	0.013
818003	1005	02	0.013
818001	1005	02	0.013
710009	1005	02	0.015
710010	1005	02	0.014
710011	1005	02	0.015
810012	1005	02	0.015
621007	1005	02	0.0193
721006	1005	02	0.0195
721008	1005	02	0.02
721009	1005	02	0.02
621010	1005	02	0.017
621011	1005	02	0.021
621013	1005	02	0.022
721012	1005	02	0.021
721002	1005	02	0.0127
721003	1005	02	0.0127
621008	1005	02	0.0357
621009	1005	02	0.0343
721010	1005	02	0.0343
721011	1005	02	0.0343
721009	1005	02	0.017

7/1/2007	9/30/2007	2/25/2008	8/19/2014
10/1/2007	12/31/2007	6/6/2008	8/19/2014
7/1/2007	9/30/2007	2/25/2008	2/27/2013
10/1/2007	12/31/2007	6/6/2008	2/27/2013
7/1/2007	9/30/2007	2/25/2008	8/19/2014
10/1/2007	12/31/2007	6/6/2008	8/19/2014
1/1/2007	3/31/2007	11/19/2007	8/19/2014
4/1/2007	6/30/2007	11/19/2007	8/19/2014
7/1/2007	9/30/2007	2/25/2008	8/19/2014
10/1/2007	12/31/2007	6/6/2008	8/19/2014
4/1/2007	6/30/2007	11/19/2007	8/19/2014
7/1/2007	9/30/2007	6/6/2008	8/19/2014
10/1/2007	12/31/2007	2/25/2008	8/19/2014
7/1/2007	9/30/2007	2/25/2008	8/19/2014
10/1/2007	12/31/2007	6/6/2008	8/19/2014
10/1/2007	12/31/2007	6/6/2008	8/19/2014
4/1/2007	6/30/2007	9/8/2008	8/19/2014
7/1/2007	9/30/2007	2/25/2008	8/19/2014
10/1/2007	12/31/2007	6/6/2008	8/19/2014
1/1/2007	3/31/2007	11/19/2007	8/19/2014
4/1/2007	6/30/2007	11/19/2007	8/19/2014
7/1/2007	9/30/2007	11/19/2007	8/19/2014
10/1/2007	12/31/2007	2/25/2008	8/19/2014
10/1/2007	12/31/2007	6/6/2008	8/19/2014
4/1/2007	6/30/2007	6/6/2008	2/27/2013
7/1/2007	9/30/2007	6/6/2008	2/27/2013
10/1/2007	12/31/2007	6/6/2008	2/27/2013
10/1/2007	12/31/2007	6/4/2010	8/19/2014
1/1/2007	3/31/2007	9/8/2008	8/19/2014
4/1/2007	6/30/2007	9/8/2008	8/19/2014
7/1/2007	9/30/2007	9/8/2008	8/19/2014
10/1/2007	12/31/2007	9/8/2008	8/19/2014
4/1/2007	6/30/2007	6/6/2008	8/19/2014
1/1/2007	3/31/2007	9/8/2008	8/19/2014
7/1/2007	9/30/2007	6/6/2008	8/19/2014
10/1/2007	12/31/2007	6/6/2008	8/19/2014
1/1/2007	3/31/2007	6/6/2008	8/19/2014
4/1/2007	6/30/2007	6/6/2008	8/19/2014
10/1/2007	12/31/2007	6/6/2008	8/19/2014
7/1/2007	9/30/2007	6/6/2008	8/19/2014
7/1/2007	9/30/2007	6/6/2008	8/19/2014
10/1/2007	12/31/2007	6/6/2008	8/19/2014
1/1/2007	3/31/2007	6/6/2008	8/19/2014
4/1/2007	6/30/2007	6/6/2008	8/19/2014
7/1/2007	9/30/2007	6/6/2008	8/19/2014
10/1/2007	12/31/2007	6/6/2008	8/19/2014
10/1/2007	12/31/2007	6/6/2008	2/27/2013

09	CA	
09	CA	
09	CA	2007 CA4900845
09	CA	
09	CA	2007 CA4900855
09	CA	
09	CA	2007 CA4900897
09	CA	
09	CA	
09	CA	
09	CA	2007 CA4900904
09	CA	
09	CA	
09	CA	2007 CA4901061
09	CA	
09	CA	2007 CA4901170
09	CA	2007 CA4901218
09	CA	
09	CA	
09	CA	2007 CA4901225
09	CA	
09	CA	
09	CA	
09	CA	2007 CA4901294
09	CA	2007 CA4901323
09	CA	
09	CA	
09	CA	2007 CA4901332
09	CA	2007 CA5010009
09	CA	
09	CA	
09	CA	
09	CA	2007 CA5100107
09	CA	
09	CA	
09	CA	
09	CA	2007 CA5100109
09	CA	
09	CA	
09	CA	
09	CA	2007 CA5100140
09	CA	
09	CA	2007 CA5100141
09	CA	
09	CA	
09	CA	
09	CA	2007 CA5100145

CA5100149	BARRY ELEMENTARY SCHOOL	A	NTNCWS
CA5100149	BARRY ELEMENTARY SCHOOL	A	NTNCWS
CA5100149	BARRY ELEMENTARY SCHOOL	A	NTNCWS
CA5100149	BARRY ELEMENTARY SCHOOL	A	NTNCWS
CA5100153	HOLT OF CALIFORNIA	A	NTNCWS
CA5100180	GRACE BAPTIST CHURCH	A	NTNCWS
CA5100180	GRACE BAPTIST CHURCH	A	NTNCWS
CA5100180	GRACE BAPTIST CHURCH	A	NTNCWS
CA5101001	FIRST UNITED METHODIST CHURCH	N	NTNCWS
CA5101001	FIRST UNITED METHODIST CHURCH	N	NTNCWS
CA5101001	FIRST UNITED METHODIST CHURCH	N	NTNCWS
CA5105008	VALLEY FARM TRANSPORT	N	NTNCWS
CA5105008	VALLEY FARM TRANSPORT	N	NTNCWS
CA5110001	CITY OF LIVE OAK	A	CWS
CA5110001	CITY OF LIVE OAK	A	CWS
CA5110001	CITY OF LIVE OAK	A	CWS
CA5110001	CITY OF LIVE OAK	A	CWS
CA5110007	SUTTER COMMUNITY S.D.	A	CWS
CA5301002	LEWISTON COMMUNITY SERVICES DISTRICT	A	CWS
CA5400629	SEQUOIA RV RANCH	A	TNCWS
CA5403054	PFFJ, LLC	A	NTNCWS
CA5403054	PFFJ, LLC	A	NTNCWS
CA5403054	PFFJ, LLC	A	NTNCWS
CA5410024	RICHGROVE COMMUNITY SERVICES DISTRICT	A	CWS
CA5410050	ALPAUGH COMMUNITY SERVICES DISTRICT	A	CWS
CA5410050	ALPAUGH COMMUNITY SERVICES DISTRICT	A	CWS
CA5410050	ALPAUGH COMMUNITY SERVICES DISTRICT	A	CWS
CA5410050	ALPAUGH COMMUNITY SERVICES DISTRICT	A	CWS
NN0435112	Rough Rock Demonstration BIA School -BIA	A	CWS
NN0435212	Rough Rock BIA High School -BIA	A	NTNCWS
NV0000062	FERNLEY PUBLIC WORKS	A	CWS
NV0000062	FERNLEY PUBLIC WORKS	A	CWS
NV0000062	FERNLEY PUBLIC WORKS	A	CWS
NV0000062	FERNLEY PUBLIC WORKS	A	CWS
NV0000165	MANHATTAN TOWN WATER	A	CWS
NV0000165	MANHATTAN TOWN WATER	A	CWS
NV0000165	MANHATTAN TOWN WATER	A	CWS
NV0000165	MANHATTAN TOWN WATER	A	CWS
NV0004002	EM BER MOBILE MANOR	I	CWS
NV0004002	EM BER MOBILE MANOR	I	CWS
NV0004002	EM BER MOBILE MANOR	I	CWS
NV0004002	EM BER MOBILE MANOR	I	CWS
NV0005070	TWIN CREEKS	A	NTNCWS
NV0005070	TWIN CREEKS	A	NTNCWS
NV0005070	TWIN CREEKS	A	NTNCWS
090400054	BIA Keams Canyon	A	CWS
090400054	BIA Keams Canyon	A	CWS

650	501-1,000	GW	L
650	501-1,000	GW	L
650	501-1,000	GW	L
650	501-1,000	GW	L
144	101-500	GW	P
200	101-500	GW	P
200	101-500	GW	P
200	101-500	GW	P
65	<=100	GW	P
65	<=100	GW	P
65	<=100	GW	P
25	<=100	GW	P
25	<=100	GW	P
8700	3,301-10,000	GW	L
8700	3,301-10,000	GW	L
8700	3,301-10,000	GW	L
8700	3,301-10,000	GW	L
2904	1,001-3,300	GW	L
250	101-500	SW	P
19	<=100	GW	P
87	<=100	GW	P
87	<=100	GW	P
87	<=100	GW	P
3400	3,301-10,000	GW	L
1026	1,001-3,300	GW	L
1026	1,001-3,300	GW	L
1026	1,001-3,300	GW	L
1026	1,001-3,300	GW	L
200	101-500	GW	F
350	101-500	GW	F
18000	10,001-50,000	GW	L
18000	10,001-50,000	GW	L
18000	10,001-50,000	GW	L
18000	10,001-50,000	GW	L
40	<=100	GW	L
40	<=100	GW	L
40	<=100	GW	L
40	<=100	GW	L
36	<=100	GW	P
36	<=100	GW	P
36	<=100	GW	P
36	<=100	GW	P
600	501-1,000	GW	P
600	501-1,000	GW	P
600	501-1,000	GW	P
861	501-1,000	GW	F
861	501-1,000	GW	F

721008		1005	02	0.0166
799003		1005	02	0.0166
799004		1005	02	0.0166
899001		1005	02	0.0166
721004		1005	02	0.0117
621003		1005	02	0.0135
721004		1005	02	0.0143
821005		1005	02	0.0153
621014		1005	02	0.0144
721015		1005	02	0.0144
721016		1005	02	0.0144
721003		1005	02	0.014
821004		1005	02	0.0179
621008		1005	02	0.0273
621009		1005	02	0.0279
721010		1005	02	0.0279
721011		1005	02	0.0279
821005		1005	02	0.0105
801019		1005	02	0.0135
700014		1005	01	0.021
700012		1005	01	0.075
700014		1005	01	0.072
800015		1005	01	0.064
512020		1005	02	0.0115
712003		1005	02	0.0127
712004		1005	02	0.0127
712005		1005	02	0.0122
812006		1005	02	0.0127
0435112021005120050	293	1005	02	0.0279
043521201100512005	294	1005	02	0.0123
1029408	1255	1005	02	0.051
1029508	1255	1005	02	0.049
1029608	1255	1005	02	0.049
1029708	1255	1005	02	0.047
27207	441	1005	02	0.054
27307		1005	02	0.054
27408	441	1005	02	0.055
27508		1005	02	0.054
77308		1005	02	0.22
77408		1005	02	0.22
77508		1005	02	0.22
77608		1005	02	0.22
7509		1005	02	0.012
7609		1005	02	0.012
7709		1005	02	0.012
0400054021005102008	53	1005	02	0.03275
040005402100512008	53	1005	02	0.03275

1/1/2007	3/31/2007	6/4/2010	8/19/2014
4/1/2007	6/30/2007	6/4/2010	8/19/2014
7/1/2007	9/30/2007	6/4/2010	8/19/2014
10/1/2007	12/31/2007	6/4/2010	8/19/2014
10/1/2007	12/31/2007	6/6/2008	8/19/2014
4/1/2007	6/30/2007	6/6/2008	8/19/2014
7/1/2007	9/30/2007	6/6/2008	8/19/2014
10/1/2007	12/31/2007	6/6/2008	8/19/2014
4/1/2007	6/30/2007	6/6/2008	2/27/2013
7/1/2007	9/30/2007	6/6/2008	2/27/2013
10/1/2007	12/31/2007	6/6/2008	2/27/2013
7/1/2007	9/30/2007	6/4/2010	8/19/2014
10/1/2007	12/31/2007	6/4/2010	8/19/2014
1/1/2007	3/31/2007	6/6/2008	8/19/2014
4/1/2007	6/30/2007	6/6/2008	8/19/2014
7/1/2007	9/30/2007	6/6/2008	8/19/2014
10/1/2007	12/31/2007	6/6/2008	8/19/2014
10/1/2007	12/31/2007	9/8/2008	8/19/2014
10/7/2007	12/31/2007	5/30/2012	8/19/2014
7/1/2007	9/30/2007	8/19/2014	
4/1/2007	6/30/2007	8/19/2014	
7/1/2007	9/30/2007	8/19/2014	
10/1/2007	12/31/2007	8/19/2014	
4/1/2007	6/30/2007	6/8/2009	8/19/2014
1/1/2007	3/31/2007	6/4/2010	8/19/2014
4/1/2007	6/30/2007	6/4/2010	8/19/2014
7/1/2007	9/30/2007	6/4/2010	8/19/2014
10/1/2007	12/31/2007	6/4/2010	8/19/2014
1/1/2007	12/31/2007	8/20/2013	9/5/2014
1/1/2007	12/31/2007	2/25/2008	9/5/2014
10/1/2007	12/31/2007	2/19/2008	11/17/2011
7/1/2007	9/30/2007	2/19/2008	11/17/2011
4/1/2007	6/30/2007	2/19/2008	11/17/2011
1/1/2007	3/31/2007	2/19/2008	11/17/2011
1/1/2007	3/31/2007	11/16/2007	11/17/2011
4/1/2007	6/30/2007	11/16/2007	11/17/2011
7/1/2007	9/30/2007	11/16/2007	11/17/2011
10/1/2007	12/31/2007	2/19/2008	11/17/2011
1/1/2007	3/31/2007	2/19/2008	8/19/2014
4/1/2007	6/30/2007	2/19/2008	8/19/2014
7/1/2007	9/30/2007	2/19/2008	8/19/2014
10/1/2007	12/31/2007	2/19/2008	8/19/2014
4/1/2007	6/30/2007	11/14/2008	11/17/2011
7/1/2007	9/30/2007	11/14/2008	11/17/2011
10/1/2007	12/31/2007	11/14/2008	11/17/2011
10/1/2008	12/31/2008	3/2/2009	8/28/2014
1/1/2008	3/31/2008	6/3/2008	8/28/2014

09	CA	2007 CA5100149
09	CA	
09	CA	
09	CA	
09	CA	2007 CA5100153
09	CA	2007 CA5100180
09	CA	
09	CA	
09	CA	2007 CA5101001
09	CA	
09	CA	
09	CA	2007 CA5105008
09	CA	
09	CA	2007 CA5110001
09	CA	
09	CA	
09	CA	
09	CA	2007 CA5110007
09	CA	2007 CA5301002
09	CA	2007 CA5400629
09	CA	2007 CA5403054
09	CA	
09	CA	
09	CA	2007 CA5410024
09	CA	2007 CA5410050
09	CA	
09	CA	
09	CA	
09	NN	2007 NN0435112
09	NN	2007 NN0435212
09	NV	2007 NV0000062
09	NV	
09	NV	
09	NV	
09	NV	2007 NV0000165
09	NV	
09	NV	
09	NV	
09	NV	2007 NV0004002
09	NV	
09	NV	
09	NV	
09	NV	2007 NV0005070
09	NV	
09	NV	
09	09	2008 090400054
09	09	

090400054	BIA Keams Canyon	A	CWS
090400054	BIA Keams Canyon	A	CWS
090400057	Second Mesa Day School - BIA	A	CWS
090400057	Second Mesa Day School - BIA	A	CWS
090400057	Second Mesa Day School - BIA	A	CWS
090400060	BIA San Carlos	A	NTNCWS
090400060	BIA San Carlos	A	NTNCWS
090400060	BIA San Carlos	A	NTNCWS
090400060	BIA San Carlos	A	NTNCWS
090400063	BIA Truxton Agency	A	CWS
090400063	BIA Truxton Agency	A	CWS
090400063	BIA Truxton Agency	A	CWS
090400063	BIA Truxton Agency	A	CWS
090400106	Polacca	A	CWS
090400106	Polacca	A	CWS
090400106	Polacca	A	CWS
090400106	Polacca	A	CWS
090400107	Sipaulovi (Lower Sipaulovi/Lower Mishongnovi)	A	CWS
090400107	Sipaulovi (Lower Sipaulovi/Lower Mishongnovi)	A	CWS
090400107	Sipaulovi (Lower Sipaulovi/Lower Mishongnovi)	A	CWS
090400107	Sipaulovi (Lower Sipaulovi/Lower Mishongnovi)	A	CWS
090400109	Salt River Public Works	A	CWS
090400109	Salt River Public Works	A	CWS
090400109	Salt River Public Works	A	CWS
090400109	Salt River Public Works	A	CWS
090400116	Yavapai Apache - Middle Verde	A	CWS
090400116	Yavapai Apache - Middle Verde	A	CWS
090400116	Yavapai Apache - Middle Verde	A	CWS
090400116	Yavapai Apache - Middle Verde	A	CWS
090400237	SCUA Soda Canyon	A	CWS
090400237	SCUA Soda Canyon	A	CWS
090400237	SCUA Soda Canyon	A	CWS
090400259	Shungopavi	A	CWS
090400259	Shungopavi	A	CWS
090400259	Shungopavi	A	CWS
090400259	Shungopavi	A	CWS
090400394	Mishongnovi (Upper Sipaulovi/Upper Mishongnovi)	A	CWS
090400394	Mishongnovi (Upper Sipaulovi/Upper Mishongnovi)	A	CWS
090400394	Mishongnovi (Upper Sipaulovi/Upper Mishongnovi)	A	CWS
090400394	Mishongnovi (Upper Sipaulovi/Upper Mishongnovi)	A	CWS
090400395	Hopi High School - BIA	A	CWS
090400395	Hopi High School - BIA	A	CWS
090400395	Hopi High School - BIA	A	CWS
090400695	Salt River North Mesa	A	CWS
090400703	Casino Arizona Talking Stick (CATS)	A	NTNCWS
090400703	Casino Arizona Talking Stick (CATS)	A	NTNCWS
090400703	Casino Arizona Talking Stick (CATS)	A	NTNCWS

861	501-1,000	GW	F
861	501-1,000	GW	F
376	101-500	GW	F
376	101-500	GW	F
376	101-500	GW	F
2150	1,001-3,300	GW	F
2150	1,001-3,300	GW	F
2150	1,001-3,300	GW	F
2150	1,001-3,300	GW	F
34	<=100	GW	F
34	<=100	GW	F
34	<=100	GW	F
34	<=100	GW	F
2600	1,001-3,300	GW	N
2600	1,001-3,300	GW	N
2600	1,001-3,300	GW	N
2600	1,001-3,300	GW	N
523	501-1,000	GW	N
523	501-1,000	GW	N
523	501-1,000	GW	N
523	501-1,000	GW	N
35470	10,001-50,000	GW	N
35470	10,001-50,000	GW	N
35470	10,001-50,000	GW	N
35470	10,001-50,000	GW	N
493	101-500	GW	N
493	101-500	GW	N
493	101-500	GW	N
493	101-500	GW	N
160	101-500	GW	N
160	101-500	GW	N
160	101-500	GW	N
1500	1,001-3,300	GW	N
1500	1,001-3,300	GW	N
1500	1,001-3,300	GW	N
1500	1,001-3,300	GW	N
450	101-500	GW	N
450	101-500	GW	N
450	101-500	GW	N
450	101-500	GW	N
1150	1,001-3,300	GW	F
1150	1,001-3,300	GW	F
1150	1,001-3,300	GW	F
70	<=100	GW	N
5825	3,301-10,000	GW	P
5825	3,301-10,000	GW	P
5825	3,301-10,000	GW	P

040005402100542008	53	1005	02	0.03275
040005402100572008	53	1005	02	0.03275
040005702100512008	1943264938	1005	02	0.017
040005702100542008	1943264938	1005	02	0.01267
040005702100572008	1943264938	1005	02	0.01067
040006002100510 2008	59	1005	02	0.01365
040006002100512008	59	1005	02	0.01365
040006002100542008	59	1005	02	0.01365
040006002100572008	59	1005	02	0.01365
040006302100510 2008	62	1005	02	0.0145
040006302100512008	62	1005	02	0.01218
040006302100542008	62	1005	02	0.01218
040006302100572008	62	1005	02	0.01218
040010602100510 2008	100	1005	02	0.02
040010602100512008	100	1005	02	0.02
040010602100542008	100	1005	02	0.02
040010602100572008	100	1005	02	0.02
040010702100510 2008	101	1005	02	0.01833
040010702100512008	101	1005	02	0.01767
040010702100542008	101	1005	02	0.01767
040010702100572008	101	1005	02	0.01833
040010902100510 2008	103	1005	02	0.021
040010902100512008	103	1005	02	0.024
040010902100542008	103	1005	02	0.024
040010902100572008	103	1005	02	0.024
040011602100510 2008	108	1005	02	0.02433
040011602100512008	108	1005	02	0.024
040011602100542008	108	1005	02	0.024
040011602100572008	108	1005	02	0.024
040023702100510 2008	127	1005	02	0.05467
040023702100542008	127	1005	02	0.0525
040023702100572008	127	1005	02	0.05467
040025902100510 2008	140	1005	02	0.015
040025902100512008	140	1005	02	0.0145
040025902100542008	140	1005	02	0.0145
040025902100572008	140	1005	02	0.015
040039402100510 2008	197	1005	02	0.018
040039402100512008	197	1005	02	0.01733
040039402100542008	197	1005	02	0.01733
040039402100572008	197	1005	02	0.018
040039502100512008	198	1005	02	0.023
040039502100542008	198	1005	02	0.023
040039502100572008	198	1005	02	0.023
040069502100512008	226	1005	02	0.01363
040070302100510 2008	234	1005	02	0.01475
040070302100512008	234	1005	02	0.03017
040070302100542008	234	1005	02	0.028

4/1/2008	6/30/2008	8/21/2008	8/28/2014
7/1/2008	9/30/2008	12/1/2008	8/28/2014
1/1/2008	3/31/2008	6/3/2008	8/28/2014
4/1/2008	6/30/2008	8/21/2008	8/28/2014
7/1/2008	9/30/2008	12/1/2008	8/28/2014
10/1/2008	12/31/2008	3/2/2009	8/28/2014
1/1/2008	3/31/2008	6/3/2008	8/28/2014
4/1/2008	6/30/2008	8/21/2008	8/28/2014
7/1/2008	9/30/2008	12/1/2008	8/28/2014
10/1/2008	12/31/2008	3/2/2009	8/28/2014
1/1/2008	3/31/2008	6/3/2008	8/28/2014
4/1/2008	6/30/2008	8/21/2008	8/28/2014
7/1/2008	9/30/2008	12/1/2008	8/28/2014
10/1/2008	12/31/2008	3/2/2009	8/28/2014
1/1/2008	3/31/2008	6/3/2008	8/28/2014
4/1/2008	6/30/2008	8/21/2008	8/28/2014
7/1/2008	9/30/2008	12/1/2008	8/28/2014
10/1/2008	12/31/2008	3/2/2009	8/28/2014
1/1/2008	3/31/2008	6/3/2008	8/28/2014
4/1/2008	6/30/2008	8/21/2008	8/28/2014
7/1/2008	9/30/2008	12/1/2008	8/28/2014
10/1/2008	12/31/2008	3/2/2009	8/28/2014
1/1/2008	3/31/2008	6/3/2008	8/28/2014
4/1/2008	6/30/2008	8/21/2008	8/28/2014
7/1/2008	9/30/2008	12/1/2008	8/28/2014
10/1/2008	12/31/2008	3/2/2009	8/28/2014
1/1/2008	3/31/2008	6/3/2008	8/28/2014
4/1/2008	6/30/2008	8/21/2008	8/28/2014
7/1/2008	9/30/2008	12/1/2008	8/28/2014
10/1/2008	12/31/2008	3/2/2009	8/28/2014
4/1/2008	6/30/2008	8/21/2008	8/28/2014
7/1/2008	9/30/2008	12/1/2008	8/28/2014
10/1/2008	12/31/2008	3/2/2009	8/28/2014
1/1/2008	3/31/2008	6/3/2008	8/28/2014
4/1/2008	6/30/2008	8/21/2008	8/28/2014
7/1/2008	9/30/2008	12/1/2008	8/28/2014
10/1/2008	12/31/2008	3/2/2009	8/28/2014
1/1/2008	3/31/2008	6/3/2008	8/28/2014
4/1/2008	6/30/2008	8/21/2008	8/28/2014
7/1/2008	9/30/2008	12/1/2008	8/28/2014
1/1/2008	3/31/2008	6/3/2008	8/28/2014
4/1/2008	6/30/2008	8/21/2008	8/28/2014
7/1/2008	9/30/2008	12/1/2008	8/28/2014
1/1/2008	3/31/2008	6/3/2008	8/28/2014
10/1/2008	12/31/2008	3/2/2009	8/28/2014
1/1/2008	3/31/2008	6/3/2008	8/28/2014
4/1/2008	6/30/2008	8/21/2008	8/28/2014

09	09	
09	09	
09	09	2008 090400057
09	09	
09	09	
09	09	2008 090400060
09	09	
09	09	
09	09	
09	09	2008 090400063
09	09	
09	09	
09	09	
09	09	2008 090400106
09	09	
09	09	
09	09	
09	09	2008 090400107
09	09	
09	09	
09	09	
09	09	2008 090400109
09	09	
09	09	
09	09	
09	09	2008 090400116
09	09	
09	09	
09	09	
09	09	2008 090400237
09	09	
09	09	
09	09	2008 090400259
09	09	
09	09	
09	09	
09	09	2008 090400394
09	09	
09	09	
09	09	
09	09	2008 090400395
09	09	
09	09	
09	09	2008 090400695
09	09	2008 090400703
09	09	
09	09	

090400703	Casino Arizona Talking Stick (CATS)	A	NTNCWS
090600159	Benton Paiute Tribe	A	CWS
090600159	Benton Paiute Tribe	A	CWS
090600159	Benton Paiute Tribe	A	CWS
090600159	Benton Paiute Tribe	A	CWS
090605129	Oasis Mobile Home Park	A	CWS
090605129	Oasis Mobile Home Park	A	CWS
090605129	Oasis Mobile Home Park	A	CWS
090605130	Torres-Martinez Clinic	A	NTNCWS
090605140	Robin Lawson Trailer Park	A	CWS
090605140	Robin Lawson Trailer Park	A	CWS
090605140	Robin Lawson Trailer Park	A	CWS
090605140	Robin Lawson Trailer Park	A	CWS
090605159	Duro Mobile Home Park (Desert)	I	CWS
090605159	Duro Mobile Home Park (Desert)	I	CWS
090605159	Duro Mobile Home Park (Desert)	I	CWS
090605160	DD Mobile Home Park	A	CWS
090605160	DD Mobile Home Park	A	CWS
090605160	DD Mobile Home Park	A	CWS
090605160	DD Mobile Home Park	A	CWS
093200171	Yerington (Campbell Ranch)	A	CWS
093200171	Yerington (Campbell Ranch)	A	CWS
093200171	Yerington (Campbell Ranch)	A	CWS
093200171	Yerington (Campbell Ranch)	A	CWS
093200360	Schurz (Walker River)	A	CWS
093200360	Schurz (Walker River)	A	CWS
093200360	Schurz (Walker River)	A	CWS
093200360	Schurz (Walker River)	A	CWS
093200362	Sutcliffe	A	CWS
093200362	Sutcliffe	A	CWS
093200362	Sutcliffe	A	CWS
093200364	Battle Mountain	A	CWS
093200364	Battle Mountain	A	CWS
093200364	Battle Mountain	A	CWS
093200364	Battle Mountain	A	CWS
093200371	Rite of Passage - ATC	I	CWS
093200371	Rite of Passage - ATC	I	CWS
093200371	Rite of Passage - ATC	I	CWS
AZ0402012	POMERENE DWID	A	CWS
AZ0402014	DOUGLAS CITY OF	A	CWS
AZ0402014	DOUGLAS CITY OF	A	CWS
AZ0402014	DOUGLAS CITY OF	A	CWS
AZ0402032	SUE JUAN WATER COMPANY	N	CWS
AZ0402032	SUE JUAN WATER COMPANY	N	CWS
AZ0402032	SUE JUAN WATER COMPANY	N	CWS
AZ0402032	SUE JUAN WATER COMPANY	N	CWS
AZ0402033	TOMBSTONE CITY OF	A	CWS

5825	3,301-10,000	GW	P
90	<=100	GW	N
90	<=100	GW	N
90	<=100	GW	N
90	<=100	GW	N
1750	1,001-3,300	GW	P
1750	1,001-3,300	GW	P
1750	1,001-3,300	GW	P
266	101-500	GW	N
150	101-500	GW	P
150	101-500	GW	P
150	101-500	GW	P
150	101-500	GW	P
25	<=100	GW	P
25	<=100	GW	P
25	<=100	GW	P
300	101-500	GW	P
300	101-500	GW	P
300	101-500	GW	P
300	101-500	GW	P
100	<=100	GW	N
100	<=100	GW	N
100	<=100	GW	N
100	<=100	GW	N
900	501-1,000	GW	N
900	501-1,000	GW	N
900	501-1,000	GW	N
900	501-1,000	GW	N
250	101-500	GW	N
250	101-500	GW	N
250	101-500	GW	N
120	101-500	GW	N
120	101-500	GW	N
120	101-500	GW	N
120	101-500	GW	N
150	101-500	GW	P
150	101-500	GW	P
150	101-500	GW	P
1005	1,001-3,300	GW	P
13300	10,001-50,000	GW	L
13300	10,001-50,000	GW	L
13300	10,001-50,000	GW	L
185	101-500	GW	P
185	101-500	GW	P
185	101-500	GW	P
185	101-500	GW	P
887	501-1,000	SW	L

040070302100572008	234	1005	02	0.028
0600159021005102008	335	1005	02	0.02763
060015902100512008	335	1005	02	0.021
060015902100542008	335	1005	02	0.02583
060015902100572008	335	1005	02	0.02638
0605129021005102008	404	1005	02	0.0124
060512902100542008	404	1005	02	0.01575
060512902100572008	404	1005	02	0.01255
060513002100512008	405	1005	02	0.01233
0605140021005102008	415	1005	02	0.01463
060514002100512008	415	1005	02	0.0115
060514002100542008	415	1005	02	0.0115
060514002100572008	415	1005	02	0.0145
0605159021005102008	1943264886	1005	02	0.02
060515902100542008	1943264886	1005	02	0.0215
060515902100572008	1943264886	1005	02	0.02
0605160021005102008	1943264888	1005	02	0.03706
060516002100512008	1943264888	1005	02	0.05133
060516002100542008	1943264888	1005	02	0.05133
060516002100572008	1943264888	1005	02	0.03706
3200171021005102008	448	1005	02	0.02125
320017102100512008	448	1005	02	0.015
320017102100542008	448	1005	02	0.015
320017102100572008	448	1005	02	0.015
3200360021005102008	455	1005	02	0.01467
320036002100512008	455	1005	02	0.077
320036002100542008	455	1005	02	0.077
320036002100572008	455	1005	02	0.077
3200362021005102008	456	1005	02	0.014
320036202100542008	456	1005	02	0.013
320036202100572008	456	1005	02	0.015
3200364021005102008	458	1005	02	0.02529
320036402100512008	458	1005	02	0.02529
320036402100542008	458	1005	02	0.02529
320036402100572008	458	1005	02	0.02529
3200371021005102008	464	1005	02	0.028
320037102100542008	464	1005	02	0.028
320037102100572008	464	1005	02	0.028
4927	8620	1005	02	0.021
61795	8623	1005	01	0.02
61796	8623	1005	02	0.017
61797	8623	1005	02	0.017
5815	8661	1005	01	0.027
5816	8661	1005	02	0.026
5819	8661	1005	01	0.027
5820	8661	1005	02	0.027
29583	8662	1005	02	0.012

7/1/2008	9/30/2008	12/1/2008	8/28/2014
10/1/2008	12/31/2008	3/2/2009	8/28/2014
1/1/2008	3/31/2008	6/3/2008	8/28/2014
4/1/2008	6/30/2008	8/21/2008	8/28/2014
7/1/2008	9/30/2008	12/1/2008	8/28/2014
10/1/2008	12/31/2008	3/18/2009	8/28/2014
4/1/2008	6/30/2008	8/21/2008	8/28/2014
7/1/2008	9/30/2008	12/1/2008	8/28/2014
1/1/2008	3/31/2008	6/3/2008	8/28/2014
10/1/2008	12/31/2008	3/18/2009	8/28/2014
1/1/2008	3/31/2008	6/3/2008	8/28/2014
4/1/2008	6/30/2008	8/21/2008	8/28/2014
7/1/2008	9/30/2008	12/1/2008	8/28/2014
10/1/2008	12/31/2008	3/18/2009	8/28/2014
4/1/2008	6/30/2008	8/21/2008	8/28/2014
7/1/2008	9/30/2008	12/1/2008	8/28/2014
10/1/2008	12/31/2008	3/18/2009	8/28/2014
1/1/2008	3/31/2008	6/3/2008	8/28/2014
4/1/2008	6/30/2008	8/21/2008	8/28/2014
7/1/2008	9/30/2008	12/1/2008	8/28/2014
10/1/2008	12/31/2008	3/2/2009	8/28/2014
1/1/2008	3/31/2008	6/3/2008	8/28/2014
4/1/2008	6/30/2008	8/21/2008	8/28/2014
7/1/2008	9/30/2008	12/1/2008	8/28/2014
10/1/2008	12/31/2008	3/2/2009	8/28/2014
1/1/2008	3/31/2008	6/3/2008	8/28/2014
4/1/2008	6/30/2008	8/21/2008	8/28/2014
7/1/2008	9/30/2008	12/1/2008	8/28/2014
10/1/2008	12/31/2008	3/2/2009	8/28/2014
4/1/2008	6/30/2008	8/21/2008	8/28/2014
7/1/2008	9/30/2008	12/1/2008	8/28/2014
10/1/2008	12/31/2008	3/2/2009	8/28/2014
1/1/2008	3/31/2008	6/3/2008	8/28/2014
4/1/2008	6/30/2008	8/21/2008	8/28/2014
7/1/2008	9/30/2008	12/1/2008	8/28/2014
10/1/2008	12/31/2008	3/2/2009	8/28/2014
4/1/2008	6/30/2008	8/21/2008	8/28/2014
7/1/2008	9/30/2008	12/1/2008	8/28/2014
4/1/2008	6/30/2008	8/19/2008	12/27/2012
4/1/2008	6/30/2008	2/19/2009	12/27/2012
7/1/2008	9/30/2008	2/19/2009	12/27/2012
10/1/2008	12/31/2008	2/19/2009	12/27/2012
1/1/2008	3/31/2008	9/24/2009	9/15/2014
4/1/2008	6/30/2008	9/24/2009	9/15/2014
7/1/2008	9/30/2008	9/24/2009	9/15/2014
10/1/2008	12/31/2008	9/24/2009	9/15/2014
10/1/2008	12/31/2008	2/19/2009	12/27/2012

09	09	
09	09	2008 090600159
09	09	
09	09	
09	09	
09	09	2008 090605129
09	09	
09	09	
09	09	2008 090605130
09	09	2008 090605140
09	09	
09	09	
09	09	
09	09	2008 090605159
09	09	
09	09	
09	09	2008 090605160
09	09	
09	09	
09	09	
09	09	2008 093200171
09	09	
09	09	
09	09	
09	09	2008 093200360
09	09	
09	09	
09	09	
09	09	2008 093200362
09	09	
09	09	
09	09	2008 093200364
09	09	
09	09	
09	09	
09	09	2008 093200371
09	09	
09	09	
09	AZ	2008 AZ0402012
09	AZ	2008 AZ0402014
09	AZ	
09	AZ	
09	AZ	2008 AZ0402032
09	AZ	
09	AZ	
09	AZ	
09	AZ	2008 AZ0402033

AZ0402043	MONTE VISTA WATER COMPANY	A	CWS
AZ0404341	SPRING CREEK INN	A	CWS
AZ0404341	SPRING CREEK INN	A	CWS
AZ0404341	SPRING CREEK INN	A	CWS
AZ0404341	SPRING CREEK INN	A	CWS
AZ0404869	USDA TNF GRAPEVINE CAMPGROUND	A	NTNCWS
AZ0407001	ADAMAN MUTUAL WATER COMPANY	A	CWS
AZ0407026	DESERT HILLS WATER	A	CWS
AZ0407026	DESERT HILLS WATER	A	CWS
AZ0407026	DESERT HILLS WATER	A	CWS
AZ0407051	NEW RIVER UTILITY COMPANY INC	A	CWS
AZ0407051	NEW RIVER UTILITY COMPANY INC	A	CWS
AZ0407051	NEW RIVER UTILITY COMPANY INC	A	CWS
AZ0407052	SABROSA WATER CO NEW RIVER	N	CWS
AZ0407052	SABROSA WATER CO NEW RIVER	N	CWS
AZ0407052	SABROSA WATER CO NEW RIVER	N	CWS
AZ0407052	SABROSA WATER CO NEW RIVER	N	CWS
AZ0407052	SABROSA WATER CO NEW RIVER	N	CWS
AZ0407052	SABROSA WATER CO NEW RIVER	N	CWS
AZ0407052	SABROSA WATER CO NEW RIVER	N	CWS
AZ0407052	SABROSA WATER CO NEW RIVER	N	CWS
AZ0407072	TALIESIN WEST	A	NTNCWS
AZ0407082	ROSEVIEW WATER COMPANY	A	CWS
AZ0407082	ROSEVIEW WATER COMPANY	A	CWS
AZ0407125	TORTILLA FLAT RESORT	A	TNCWS
AZ0407125	TORTILLA FLAT RESORT	A	TNCWS
AZ0407125	TORTILLA FLAT RESORT	A	TNCWS
AZ0407169	SAGUARO VIEW MGMT CO	A	CWS
AZ0407169	SAGUARO VIEW MGMT CO	A	CWS
AZ0407169	SAGUARO VIEW MGMT CO	A	CWS
AZ0407305	USAF LUKE AIR FORCE BASE	A	CWS
AZ0407305	USAF LUKE AIR FORCE BASE	A	CWS
AZ0407305	USAF LUKE AIR FORCE BASE	A	CWS
AZ0407305	USAF LUKE AIR FORCE BASE	A	CWS
AZ0407305	USAF LUKE AIR FORCE BASE	A	CWS
AZ0407305	USAF LUKE AIR FORCE BASE	A	CWS
AZ0407392	BUCKEYE ACRES MHP	A	CWS
AZ0407392	BUCKEYE ACRES MHP	A	CWS
AZ0407392	BUCKEYE ACRES MHP	A	CWS
AZ0407392	BUCKEYE ACRES MHP	A	CWS
AZ0407400	PALO VERDE SCHOOL DISTRICT 49	A	NTNCWS
AZ0407401	LIBERTY SCHOOL	A	NTNCWS
AZ0407401	LIBERTY SCHOOL	A	NTNCWS
AZ0407624	PIONEER RV RESORT	A	CWS
AZ0407624	PIONEER RV RESORT	A	CWS
AZ0407682	VILLAGE OF ORANGEWOOD	A	CWS
AZ0407682	VILLAGE OF ORANGEWOOD	A	CWS

150	101-500	GW	P
200	101-500	GW	M
200	101-500	GW	M
200	101-500	GW	M
200	101-500	GW	M
30	<=100	GW	F
800	501-1,000	GW	P
4415	3,301-10,000	SWP	P
4415	3,301-10,000	SWP	P
4415	3,301-10,000	SWP	P
11475	10,001-50,000	GW	P
11475	10,001-50,000	GW	P
11475	10,001-50,000	GW	P
0	<=100	GW	P
0	<=100	GW	P
0	<=100	GW	P
0	<=100	GW	P
0	<=100	GW	P
0	<=100	GW	P
0	<=100	GW	P
0	<=100	GW	P
85	<=100	GW	M
53	<=100	GW	M
53	<=100	GW	M
30	<=100	GW	P
30	<=100	GW	P
30	<=100	GW	P
365	101-500	GW	M
365	101-500	GW	M
365	101-500	GW	M
7775	3,301-10,000	GW	F
7775	3,301-10,000	GW	F
7775	3,301-10,000	GW	F
7775	3,301-10,000	GW	F
7775	3,301-10,000	GW	F
7775	3,301-10,000	GW	F
71	<=100	GW	M
71	<=100	GW	M
71	<=100	GW	M
71	<=100	GW	M
450	101-500	GW	L
775	501-1,000	GW	L
775	501-1,000	GW	L
583	501-1,000	GW	M
583	501-1,000	GW	M
500	101-500	GW	M
500	101-500	GW	M

6952	8669	1005	02	0.011
9213	9019	1005	02	0.041
9214	9019	1005	02	0.041
9217	9019	1005	02	0.036
9218	9019	1005	02	0.036
2730	76	1005	02	0.013
6247	93	1005	02	0.014
2727	9127	1005	01	0.013
2730	9127	1005	01	0.013
2731	9127	1005	02	0.013
17028	9148	1005	02	0.012
17029	9148	1005	01	0.012
17030	9148	1005	02	0.012
13937	9149	1005	02	0.032
13938	9151	1005	01	0.037
13939	9149	1005	02	0.032
13949	9149	1005	01	0.032
13953	9149	1005	02	0.034
13998	9151	1005	01	0.037
14016	9151	1005	01	0.037
14021	9151	1005	01	0.037
9235	9174	1005	02	0.013
4227	9185	1005	02	0.028
4229	9185	1005	02	0.028
4024	137	1005	02	0.087
4029	137	1005	02	0.087
4034	137	1005	02	0.087
1323	9382	1005	02	0.015
1324	9382	1005	02	0.015
1333	9382	1005	02	0.015
40190	144	1005	01	0.016
40191	9424	1005	01	0.013
40200	9424	1005	01	0.013
40201	144	1005	01	0.016
40204	9424	1005	01	0.013
40205	144	1005	01	0.016
4518	9454	1005	01	0.017
4519	9454	1005	02	0.017
4520	9454	1005	02	0.017
4521	9454	1005	02	0.017
5344	9456	1005	02	0.017
11346	9457	1005	02	0.03
11348	9457	1005	02	0.018
8116	9510	1005	02	0.019
8118	9510	1005	02	0.019
3426	9527	1005	01	0.02
3427	9527	1005	02	0.02

10/1/2008	12/31/2008	2/19/2009	12/27/2012
1/1/2008	3/31/2008	8/19/2008	12/27/2012
4/1/2008	6/30/2008	8/19/2008	12/27/2012
7/1/2008	9/30/2008	12/31/2008	12/27/2012
10/1/2008	12/31/2008	2/19/2009	12/27/2012
10/1/2008	12/31/2008	2/19/2009	12/27/2012
10/1/2008	12/31/2008	8/6/2009	12/27/2012
1/1/2008	3/31/2008	8/19/2008	12/27/2012
7/1/2008	9/30/2008	12/31/2008	12/27/2012
10/1/2008	12/31/2008	2/19/2009	12/27/2012
7/1/2008	9/30/2008	12/31/2008	12/27/2012
1/1/2008	3/31/2008	2/19/2009	12/27/2012
10/1/2008	12/31/2008	2/19/2009	12/27/2012
1/1/2008	3/31/2008	8/19/2008	9/15/2014
1/1/2008	3/31/2008	8/19/2008	9/15/2014
4/1/2008	6/30/2008	8/19/2008	9/15/2014
7/1/2008	9/30/2008	12/31/2008	9/15/2014
10/1/2008	12/31/2008	2/19/2009	9/15/2014
10/1/2008	12/31/2008	6/30/2011	9/15/2014
4/1/2008	6/30/2008	2/11/2013	9/15/2014
7/1/2008	9/30/2008	2/11/2013	9/15/2014
10/1/2008	12/31/2008	8/6/2009	12/27/2012
7/1/2008	9/30/2008	12/31/2008	12/27/2012
10/1/2008	12/31/2008	2/19/2009	12/27/2012
4/1/2008	6/30/2008	8/19/2008	9/15/2014
7/1/2008	9/30/2008	12/31/2008	9/15/2014
10/1/2008	12/31/2008	2/19/2009	9/15/2014
7/1/2008	9/30/2008	12/31/2008	12/27/2012
10/1/2008	12/31/2008	2/19/2009	12/27/2012
1/1/2008	3/31/2008	5/17/2011	9/15/2014
1/1/2008	3/31/2008	8/19/2008	12/27/2012
1/1/2008	3/31/2008	8/19/2008	12/27/2012
7/1/2008	9/30/2008	12/31/2008	12/27/2012
7/1/2008	9/30/2008	12/31/2008	12/27/2012
10/1/2008	12/31/2008	2/19/2009	12/27/2012
10/1/2008	12/31/2008	2/19/2009	12/27/2012
1/1/2008	3/31/2008	8/19/2008	12/27/2012
4/1/2008	6/30/2008	8/19/2008	12/27/2012
7/1/2008	9/30/2008	12/31/2008	12/27/2012
10/1/2008	12/31/2008	2/19/2009	12/27/2012
7/1/2008	9/30/2008	12/31/2008	12/27/2012
4/1/2008	6/30/2008	8/19/2008	12/27/2012
10/1/2008	12/31/2008	2/19/2009	12/27/2012
7/1/2008	9/30/2008	12/31/2008	12/27/2012
10/1/2008	12/31/2008	2/19/2009	12/27/2012
1/1/2008	3/31/2008	8/19/2008	12/27/2012
4/1/2008	6/30/2008	8/19/2008	12/27/2012

09	AZ	2008 AZ0402043
09	AZ	2008 AZ0404341
09	AZ	
09	AZ	
09	AZ	
09	AZ	2008 AZ0404869
09	AZ	2008 AZ0407001
09	AZ	2008 AZ0407026
09	AZ	
09	AZ	
09	AZ	2008 AZ0407051
09	AZ	
09	AZ	
09	AZ	2008 AZ0407052
09	AZ	
09	AZ	
09	AZ	
09	AZ	
09	AZ	
09	AZ	
09	AZ	
09	AZ	2008 AZ0407072
09	AZ	2008 AZ0407082
09	AZ	
09	AZ	2008 AZ0407125
09	AZ	
09	AZ	
09	AZ	2008 AZ0407169
09	AZ	
09	AZ	
09	AZ	2008 AZ0407305
09	AZ	
09	AZ	
09	AZ	
09	AZ	
09	AZ	
09	AZ	2008 AZ0407392
09	AZ	
09	AZ	
09	AZ	
09	AZ	2008 AZ0407400
09	AZ	2008 AZ0407401
09	AZ	
09	AZ	2008 AZ0407624
09	AZ	
09	AZ	2008 AZ0407682
09	AZ	

AZ0407682	VILLAGE OF ORANGEWOOD	A	CWS
AZ0407682	VILLAGE OF ORANGEWOOD	A	CWS
AZ0407685	ARLINGTON FARMS WATER CO	N	CWS
AZ0407685	ARLINGTON FARMS WATER CO	N	CWS
AZ0407685	ARLINGTON FARMS WATER CO	N	CWS
AZ0407700	FEDERAL CORRECTION INSTITUTION	A	CWS
AZ0407700	FEDERAL CORRECTION INSTITUTION	A	CWS
AZ0407700	FEDERAL CORRECTION INSTITUTION	A	CWS
AZ0407700	FEDERAL CORRECTION INSTITUTION	A	CWS
AZ0407713	TRIPLE G DAIRY	A	CWS
AZ0407713	TRIPLE G DAIRY	A	CWS
AZ0407713	TRIPLE G DAIRY	A	CWS
AZ0407720	SADDLE MOUNTAIN DAIRY	A	NTNCWS
AZ0407720	SADDLE MOUNTAIN DAIRY	A	NTNCWS
AZ0407720	SADDLE MOUNTAIN DAIRY	A	NTNCWS
AZ0407736	BELMONT MOUNTAIN DAIRY	A	NTNCWS
AZ0407736	BELMONT MOUNTAIN DAIRY	A	NTNCWS
AZ0407736	BELMONT MOUNTAIN DAIRY	A	NTNCWS
AZ0408175	LAUGHLIN RANCH WATER SYSTEM	A	CWS
AZ0410118	WHY DWID	A	CWS
AZ0410118	WHY DWID	A	CWS
AZ0410118	WHY DWID	A	CWS
AZ0410118	WHY DWID	A	CWS
AZ0410142	RANCHO DEL CONEJO COMM WATER CO	A	CWS
AZ0410142	RANCHO DEL CONEJO COMM WATER CO	A	CWS
AZ0410142	RANCHO DEL CONEJO COMM WATER CO	A	CWS
AZ0410142	RANCHO DEL CONEJO COMM WATER CO	A	CWS
AZ0410142	RANCHO DEL CONEJO COMM WATER CO	A	CWS
AZ0410217	DECKER COMMUNITY WC	N	CWS
AZ0410217	DECKER COMMUNITY WC	N	CWS
AZ0410260	DOME WELL COOP	A	CWS
AZ0410260	DOME WELL COOP	A	CWS
AZ0410260	DOME WELL COOP	A	CWS
AZ0410260	DOME WELL COOP	A	CWS
AZ0411024	CASA GRANDE WEST WATER COMPANY	A	CWS
AZ0411024	CASA GRANDE WEST WATER COMPANY	A	CWS
AZ0411024	CASA GRANDE WEST WATER COMPANY	A	CWS
AZ0411024	CASA GRANDE WEST WATER COMPANY	A	CWS
AZ0411042	PICACHO WATER IMPROVEMENT CORP	A	CWS
AZ0411042	PICACHO WATER IMPROVEMENT CORP	A	CWS
AZ0411087	MARICOPA MOUNTAIN DWID 1	A	CWS
AZ0411087	MARICOPA MOUNTAIN DWID 1	A	CWS
AZ0411089	CEMEX CASA GRANDE SOUTH PLANT	N	NTNCWS
AZ0411097	PAPAGO BUTTE DWID	A	CWS
AZ0411097	PAPAGO BUTTE DWID	A	CWS
AZ0411100	THUNDERBIRD FARMS DWID	A	CWS
AZ0411100	THUNDERBIRD FARMS DWID	A	CWS

500	101-500	GW	M
500	101-500	GW	M
75	<=100	GW	M
75	<=100	GW	M
75	<=100	GW	M
1500	1,001-3,300	GW	F
1500	1,001-3,300	GW	F
1500	1,001-3,300	GW	F
1500	1,001-3,300	GW	F
84	<=100	GW	P
84	<=100	GW	P
84	<=100	GW	P
25	<=100	GW	P
25	<=100	GW	P
25	<=100	GW	P
72	<=100	GW	P
72	<=100	GW	P
72	<=100	GW	P
82	<=100	GW	P
450	101-500	GW	P
450	101-500	GW	P
450	101-500	GW	P
450	101-500	GW	P
1050	1,001-3,300	GW	P
1050	1,001-3,300	GW	P
1050	1,001-3,300	GW	P
1050	1,001-3,300	GW	P
1050	1,001-3,300	GW	P
0	<=100	GW	P
0	<=100	GW	P
30	<=100	GW	P
30	<=100	GW	P
30	<=100	GW	P
30	<=100	GW	P
834	501-1,000	GW	P
834	501-1,000	GW	P
834	501-1,000	GW	P
834	501-1,000	GW	P
400	101-500	GW	P
400	101-500	GW	P
420	101-500	GW	P
420	101-500	GW	P
9	<=100	GW	P
500	101-500	GW	P
500	101-500	GW	P
1600	1,001-3,300	GW	M
1600	1,001-3,300	GW	M

3428	9527	1005	02	0.02
3429	9527	1005	02	0.02
3711	9529	1005	02	0.024
3712	9529	1005	01	0.026
3713	9529	1005	02	0.025
3632	168	1005	01	0.012
3633	168	1005	02	0.014
3635	168	1005	02	0.014
3638	168	1005	02	0.014
721	169	1005	01	0.015
722	169	1005	02	0.015
724	169	1005	02	0.015
320	9541	1005	02	0.037
321	9541	1005	01	0.037
322	9541	1005	02	0.038
717	9545	1005	02	0.012
719	9545	1005	02	0.012
720	9545	1005	02	0.012
7	19322	1005	02	0.013
8022	240	1005	02	0.152
8023	240	1005	02	0.149
8028	240	1005	02	0.157
8029	240	1005	02	0.113
6823	10033	1005	01	0.013
6824	10031	1005	02	0.012
6825	10033	1005	02	0.014
6829	10031	1005	02	0.012
6830	10033	1005	02	0.015
7339	10102	1005	01	0.017
7341	10102	1005	02	0.016
9115	10112	1005	01	0.03
9116	10112	1005	02	0.022
9117	10112	1005	02	0.019
9119	10112	1005	02	0.039
14920	10171	1005	01	0.018
14921	10171	1005	02	0.017
14926	10171	1005	02	0.017
14930	10171	1005	02	0.018
12030	10182	1005	02	0.011
12035	10182	1005	02	0.011
5445	10204	1005	02	0.02
5450	10204	1005	02	0.02
14446	10205	1005	02	0.011
17273	10210	1005	02	0.012
17283	10210	1005	02	0.012
7560	10212	1005	02	0.012
7562	10212	1005	02	0.012

7/1/2008	9/30/2008	12/31/2008	12/27/2012
10/1/2008	12/31/2008	2/19/2009	12/27/2012
7/1/2008	9/30/2008	12/31/2008	9/15/2014
1/1/2008	3/31/2008	2/19/2009	9/15/2014
10/1/2008	12/31/2008	2/19/2009	9/15/2014
1/1/2008	3/31/2008	8/19/2008	12/27/2012
4/1/2008	6/30/2008	8/19/2008	12/27/2012
7/1/2008	9/30/2008	12/31/2008	12/27/2012
10/1/2008	12/31/2008	2/19/2009	12/27/2012
4/1/2008	6/30/2008	8/19/2008	12/27/2012
7/1/2008	9/30/2008	12/31/2008	12/27/2012
10/1/2008	12/31/2008	2/19/2009	12/27/2012
7/1/2008	9/30/2008	12/31/2008	12/27/2012
1/1/2008	3/31/2008	2/19/2009	12/27/2012
10/1/2008	12/31/2008	2/19/2009	12/27/2012
10/1/2008	12/31/2008	2/19/2009	12/27/2012
4/1/2008	6/30/2008	2/19/2009	12/27/2012
7/1/2008	9/30/2008	2/19/2009	12/27/2012
10/1/2008	12/31/2008	2/19/2009	12/27/2012
1/1/2008	3/31/2008	8/19/2008	12/27/2012
4/1/2008	6/30/2008	8/19/2008	12/27/2012
7/1/2008	9/30/2008	12/31/2008	12/27/2012
10/1/2008	12/31/2008	2/19/2009	12/27/2012
4/1/2008	6/30/2008	8/19/2008	12/27/2012
7/1/2008	9/30/2008	12/31/2008	12/27/2012
7/1/2008	9/30/2008	12/31/2008	12/27/2012
10/1/2008	12/31/2008	2/19/2009	12/27/2012
10/1/2008	12/31/2008	2/19/2009	12/27/2012
7/1/2008	9/30/2008	12/31/2008	9/15/2014
10/1/2008	12/31/2008	2/19/2009	9/15/2014
1/1/2008	3/31/2008	8/19/2008	9/15/2014
4/1/2008	6/30/2008	8/19/2008	9/15/2014
7/1/2008	9/30/2008	12/31/2008	9/15/2014
10/1/2008	12/31/2008	2/19/2009	9/15/2014
1/1/2008	3/31/2008	8/19/2008	12/27/2012
4/1/2008	6/30/2008	8/19/2008	12/27/2012
7/1/2008	9/30/2008	12/31/2008	12/27/2012
10/1/2008	12/31/2008	2/19/2009	12/27/2012
7/1/2008	9/30/2008	12/31/2008	12/27/2012
10/1/2008	12/31/2008	2/19/2009	12/27/2012
7/1/2008	9/30/2008	12/31/2008	9/15/2014
10/1/2008	12/31/2008	2/19/2009	9/15/2014
10/1/2008	12/31/2008	9/24/2009	9/15/2014
1/1/2008	3/31/2008	8/19/2008	12/27/2012
7/1/2008	9/30/2008	12/31/2008	12/27/2012
7/1/2008	9/30/2008	12/31/2008	12/27/2012
4/1/2008	6/30/2008	2/19/2009	12/27/2012

09	AZ	
09	AZ	
09	AZ	2008 AZ0407685
09	AZ	
09	AZ	
09	AZ	2008 AZ0407700
09	AZ	
09	AZ	
09	AZ	
09	AZ	2008 AZ0407713
09	AZ	
09	AZ	
09	AZ	2008 AZ0407720
09	AZ	
09	AZ	
09	AZ	2008 AZ0407736
09	AZ	
09	AZ	
09	AZ	2008 AZ0408175
09	AZ	2008 AZ0410118
09	AZ	
09	AZ	
09	AZ	
09	AZ	2008 AZ0410142
09	AZ	
09	AZ	
09	AZ	
09	AZ	
09	AZ	2008 AZ0410217
09	AZ	
09	AZ	2008 AZ0410260
09	AZ	
09	AZ	
09	AZ	
09	AZ	2008 AZ0411024
09	AZ	
09	AZ	
09	AZ	
09	AZ	2008 AZ0411042
09	AZ	
09	AZ	2008 AZ0411087
09	AZ	
09	AZ	2008 AZ0411089
09	AZ	2008 AZ0411097
09	AZ	
09	AZ	2008 AZ0411100
09	AZ	

AZ0411100	THUNDERBIRD FARMS DWID	A	CWS
AZ0411354	MARICOPA AGRICULTURE CENTER	A	NTNCWS
AZ0411354	MARICOPA AGRICULTURE CENTER	A	NTNCWS
AZ0411354	MARICOPA AGRICULTURE CENTER	A	NTNCWS
AZ0411354	MARICOPA AGRICULTURE CENTER	A	NTNCWS
AZ0411557	NEW SADDLEBACK VISTA DWID	A	CWS
AZ0411557	NEW SADDLEBACK VISTA DWID	A	CWS
AZ0411557	NEW SADDLEBACK VISTA DWID	A	CWS
AZ0411712	ANTELOPE PEAK DWID	A	CWS
AZ0411712	ANTELOPE PEAK DWID	A	CWS
AZ0411712	ANTELOPE PEAK DWID	A	CWS
AZ0412001	EPCOR WATER - TUBAC	A	CWS
AZ0412001	EPCOR WATER - TUBAC	A	CWS
AZ0412001	EPCOR WATER - TUBAC	A	CWS
AZ0412001	EPCOR WATER - TUBAC	A	CWS
AZ0412001	EPCOR WATER - TUBAC	A	CWS
AZ0412001	EPCOR WATER - TUBAC	A	CWS
AZ0412001	EPCOR WATER - TUBAC	A	CWS
AZ0412001	EPCOR WATER - TUBAC	A	CWS
AZ0412001	EPCOR WATER - TUBAC	A	CWS
AZ0412001	EPCOR WATER - TUBAC	A	CWS
AZ0412001	EPCOR WATER - TUBAC	A	CWS
AZ0413012	BIG PARK WATER COMPANY	A	CWS
AZ0413012	BIG PARK WATER COMPANY	A	CWS
AZ0413012	BIG PARK WATER COMPANY	A	CWS
AZ0413012	BIG PARK WATER COMPANY	A	CWS
AZ0413012	BIG PARK WATER COMPANY	A	CWS
AZ0413012	BIG PARK WATER COMPANY	A	CWS
AZ0413019	COTTONWOOD MUNICIPAL WATER CL1	N	CWS
AZ0413019	COTTONWOOD MUNICIPAL WATER CL1	N	CWS
AZ0413038	LAKE VERDE WATER COMPANY	A	CWS
AZ0413038	LAKE VERDE WATER COMPANY	A	CWS
AZ0413038	LAKE VERDE WATER COMPANY	A	CWS
AZ0413038	LAKE VERDE WATER COMPANY	A	CWS
AZ0413038	LAKE VERDE WATER COMPANY	A	CWS
AZ0413038	LAKE VERDE WATER COMPANY	A	CWS
AZ0413038	LAKE VERDE WATER COMPANY	A	CWS
AZ0413038	LAKE VERDE WATER COMPANY	A	CWS
AZ0413039	MAYER DWID	A	CWS
AZ0413039	MAYER DWID	A	CWS
AZ0413039	MAYER DWID	A	CWS
AZ0413060	COTTONWOOD MUNICIPAL WATER VV 1	A	CWS
AZ0413060	COTTONWOOD MUNICIPAL WATER VV 1	A	CWS
AZ0413060	COTTONWOOD MUNICIPAL WATER VV 1	A	CWS
AZ0413060	COTTONWOOD MUNICIPAL WATER VV 1	A	CWS
AZ0413060	COTTONWOOD MUNICIPAL WATER VV 1	A	CWS

1600	1,001-3,300	GW	M
100	<=100	GW	M
100	<=100	GW	M
100	<=100	GW	M
100	<=100	GW	M
129	101-500	GW	P
129	101-500	GW	P
129	101-500	GW	P
60	<=100	GW	M
60	<=100	GW	M
60	<=100	GW	M
1485	1,001-3,300	GW	P
1485	1,001-3,300	GW	P
1485	1,001-3,300	GW	P
1485	1,001-3,300	GW	P
1485	1,001-3,300	GW	P
1485	1,001-3,300	GW	P
1485	1,001-3,300	GW	P
1485	1,001-3,300	GW	P
1485	1,001-3,300	GW	P
1485	1,001-3,300	GW	P
1485	1,001-3,300	GW	P
1485	1,001-3,300	GW	P
7026	3,301-10,000	GW	P
7026	3,301-10,000	GW	P
7026	3,301-10,000	GW	P
7026	3,301-10,000	GW	P
7026	3,301-10,000	GW	P
7026	3,301-10,000	GW	P
0	<=100	GW	L
0	<=100	GW	L
125	101-500	GW	M
125	101-500	GW	M
125	101-500	GW	M
125	101-500	GW	M
125	101-500	GW	M
125	101-500	GW	M
125	101-500	GW	M
125	101-500	GW	M
2050	1,001-3,300	GW	P
2050	1,001-3,300	GW	P
2050	1,001-3,300	GW	P
704	501-1,000	GW	P
704	501-1,000	GW	P
704	501-1,000	GW	P
704	501-1,000	GW	P
704	501-1,000	GW	P

7564	10212	1005	02	0.012
11317	10260	1005	01	0.021
11320	10260	1005	01	0.021
11323	10260	1005	01	0.021
11326	10260	1005	02	0.016
7643	10279	1005	01	0.016
7651	10279	1005	02	0.015
7652	10279	1005	02	0.015
11553	10287	1005	01	0.013
11560	10287	1005	02	0.014
11570	10287	1005	02	0.014
7917	10290	1005	02	0.019
7918	19618	1005	02	0.015
7919	10292	1005	02	0.037
7920	10292	1005	02	0.037
7921	10290	1005	02	0.019
7922	19618	1005	02	0.015
7926	10290	1005	02	0.02
7927	10292	1005	02	0.037
7928	10290	1005	02	0.019
7929	10292	1005	02	0.038
7933	19618	1005	02	0.015
7934	19618	1005	02	0.016
15878	10354	1005	01	0.019
15879	10352	1005	01	0.037
15880	10357	1005	01	0.02
15881	10356	1005	01	0.041
15882	10353	1005	01	0.028
15883	10355	1005	01	0.027
1545	10363	1005	02	0.021
1547	10364	1005	02	0.021
4421	10384	1005	01	0.026
4422	10385	1005	01	0.137
4423	10385	1005	02	0.082
4424	10384	1005	02	0.028
4428	10384	1005	02	0.026
4429	10385	1005	02	0.055
4432	10384	1005	02	0.026
4433	10385	1005	02	0.055
20193	18105	1005	01	0.017
20194	10386	1005	01	0.016
20195	317	1005	01	0.014
15937	10415	1005	02	0.029
15938	10416	1005	02	0.032
15941	10415	1005	01	0.026
15942	10416	1005	01	0.035
15943	10416	1005	02	0.031

10/1/2008	12/31/2008	2/19/2009	12/27/2012
1/1/2008	3/31/2008	8/19/2008	12/27/2012
7/1/2008	9/30/2008	12/31/2008	12/27/2012
10/1/2008	12/31/2008	2/19/2009	12/27/2012
10/1/2008	12/31/2008	8/6/2009	12/27/2012
1/1/2008	3/31/2008	8/19/2008	12/27/2012
7/1/2008	9/30/2008	12/31/2008	12/27/2012
10/1/2008	12/31/2008	2/19/2009	12/27/2012
4/1/2008	6/30/2008	8/19/2008	12/27/2012
7/1/2008	9/30/2008	12/31/2008	12/27/2012
10/1/2008	12/31/2008	2/19/2009	12/27/2012
1/1/2008	3/31/2008	8/19/2008	12/27/2012
1/1/2008	3/31/2008	8/19/2008	12/27/2012
1/1/2008	3/31/2008	8/19/2008	12/27/2012
4/1/2008	6/30/2008	8/19/2008	12/27/2012
4/1/2008	6/30/2008	8/19/2008	12/27/2012
4/1/2008	6/30/2008	8/19/2008	12/27/2012
7/1/2008	9/30/2008	12/31/2008	12/27/2012
7/1/2008	9/30/2008	12/31/2008	12/27/2012
10/1/2008	12/31/2008	2/19/2009	12/27/2012
10/1/2008	12/31/2008	2/19/2009	12/27/2012
7/1/2008	9/30/2008	8/6/2009	12/27/2012
10/1/2008	12/31/2008	8/6/2009	12/27/2012
10/1/2008	12/31/2008	2/19/2009	12/27/2012
10/1/2008	12/31/2008	2/19/2009	12/27/2012
10/1/2008	12/31/2008	2/19/2009	12/27/2012
10/1/2008	12/31/2008	2/19/2009	12/27/2012
10/1/2008	12/31/2008	2/19/2009	12/27/2012
10/1/2008	12/31/2008	2/19/2009	12/27/2012
10/1/2008	12/31/2008	8/6/2009	5/18/2011
10/1/2008	12/31/2008	8/6/2009	5/18/2011
1/1/2008	3/31/2008	8/19/2008	12/27/2012
1/1/2008	3/31/2008	8/19/2008	12/27/2012
4/1/2008	6/30/2008	8/19/2008	12/27/2012
4/1/2008	6/30/2008	8/19/2008	12/27/2012
7/1/2008	9/30/2008	12/31/2008	12/27/2012
7/1/2008	9/30/2008	12/31/2008	12/27/2012
10/1/2008	12/31/2008	2/19/2009	12/27/2012
10/1/2008	12/31/2008	2/19/2009	12/27/2012
4/1/2008	6/30/2008	8/19/2008	12/27/2012
4/1/2008	6/30/2008	8/19/2008	12/27/2012
4/1/2008	6/30/2008	8/19/2008	12/27/2012
7/1/2008	9/30/2008	12/31/2008	12/27/2012
7/1/2008	9/30/2008	12/31/2008	12/27/2012
4/1/2008	6/30/2008	2/19/2009	12/27/2012
4/1/2008	6/30/2008	2/19/2009	12/27/2012
10/1/2008	12/31/2008	2/19/2009	12/27/2012

09	AZ	
09	AZ	2008 AZ0411354
09	AZ	
09	AZ	
09	AZ	
09	AZ	2008 AZ0411557
09	AZ	
09	AZ	
09	AZ	2008 AZ0411712
09	AZ	
09	AZ	
09	AZ	2008 AZ0412001
09	AZ	
09	AZ	
09	AZ	
09	AZ	
09	AZ	
09	AZ	
09	AZ	
09	AZ	
09	AZ	
09	AZ	
09	AZ	
09	AZ	2008 AZ0413012
09	AZ	
09	AZ	
09	AZ	
09	AZ	
09	AZ	
09	AZ	2008 AZ0413019
09	AZ	
09	AZ	2008 AZ0413038
09	AZ	
09	AZ	
09	AZ	
09	AZ	
09	AZ	
09	AZ	
09	AZ	
09	AZ	2008 AZ0413039
09	AZ	
09	AZ	
09	AZ	2008 AZ0413060
09	AZ	
09	AZ	
09	AZ	
09	AZ	

AZ0413060	COTTONWOOD MUNICIPAL WATER VV 1	A	CWS
AZ0413071	MONTEZUMA RIMROCK WATER COMPANY	A	CWS
AZ0413071	MONTEZUMA RIMROCK WATER COMPANY	A	CWS
AZ0413071	MONTEZUMA RIMROCK WATER COMPANY	A	CWS
AZ0413071	MONTEZUMA RIMROCK WATER COMPANY	A	CWS
AZ0413071	MONTEZUMA RIMROCK WATER COMPANY	A	CWS
AZ0413071	MONTEZUMA RIMROCK WATER COMPANY	A	CWS
AZ0413075	LITTLE PARK WATER COMPANY	A	CWS
AZ0413092	VERDE VALLEY MEDICAL CENTER	N	NTNCWS
AZ0413092	VERDE VALLEY MEDICAL CENTER	N	NTNCWS
AZ0413103	PINE VALLEY WATER COMPANY	A	CWS
AZ0413103	PINE VALLEY WATER COMPANY	A	CWS
AZ0413103	PINE VALLEY WATER COMPANY	A	CWS
AZ0413104	COTTONWOOD MUNICIPAL WATER VV2	A	CWS
AZ0413104	COTTONWOOD MUNICIPAL WATER VV2	A	CWS
AZ0413104	COTTONWOOD MUNICIPAL WATER VV2	A	CWS
AZ0413104	COTTONWOOD MUNICIPAL WATER VV2	A	CWS
AZ0413104	COTTONWOOD MUNICIPAL WATER VV2	A	CWS
AZ0413104	COTTONWOOD MUNICIPAL WATER VV2	A	CWS
AZ0413104	COTTONWOOD MUNICIPAL WATER VV2	A	CWS
AZ0413104	COTTONWOOD MUNICIPAL WATER VV2	A	CWS
AZ0413104	COTTONWOOD MUNICIPAL WATER VV2	A	CWS
AZ0413104	COTTONWOOD MUNICIPAL WATER VV2	A	CWS
AZ0413104	COTTONWOOD MUNICIPAL WATER VV2	A	CWS
AZ0413104	COTTONWOOD MUNICIPAL WATER VV2	A	CWS
AZ0413104	COTTONWOOD MUNICIPAL WATER VV2	A	CWS
AZ0413104	COTTONWOOD MUNICIPAL WATER VV2	A	CWS
AZ0413106	COTTONWOOD MUNICIPAL WATER VV6	A	CWS
AZ0413106	COTTONWOOD MUNICIPAL WATER VV6	A	CWS
AZ0413106	COTTONWOOD MUNICIPAL WATER VV6	A	CWS
AZ0413106	COTTONWOOD MUNICIPAL WATER VV6	A	CWS
AZ0413106	COTTONWOOD MUNICIPAL WATER VV6	A	CWS
AZ0413106	COTTONWOOD MUNICIPAL WATER VV6	A	CWS
AZ0413106	COTTONWOOD MUNICIPAL WATER VV6	A	CWS
AZ0413106	COTTONWOOD MUNICIPAL WATER VV6	A	CWS
AZ0413106	COTTONWOOD MUNICIPAL WATER VV6	A	CWS
AZ0413106	COTTONWOOD MUNICIPAL WATER VV6	A	CWS
AZ0413106	COTTONWOOD MUNICIPAL WATER VV6	A	CWS
AZ0413108	SEDONA VENTURE WATER CO	A	CWS
AZ0413108	SEDONA VENTURE WATER CO	A	CWS
AZ0413108	SEDONA VENTURE WATER CO	A	CWS
AZ0413116	MINGUS UNION HIGH SCHOOL	A	NTNCWS
AZ0413208	APPALOOSA MEADOWS SUBDIVISION	A	CWS
AZ0413307	QUAIL RIDGE DWID	A	CWS
AZ0413320	WINDY VALLEY PLAZA	A	NTNCWS

704	501-1,000	GW	P
429	101-500	GW	P
429	101-500	GW	P
429	101-500	GW	P
429	101-500	GW	P
429	101-500	GW	P
429	101-500	GW	P
177	101-500	GW	P
1000	501-1,000	GW	M
1000	501-1,000	GW	M
163	101-500	GW	P
163	101-500	GW	P
163	101-500	GW	P
3164	1,001-3,300	GW	M
3164	1,001-3,300	GW	M
3164	1,001-3,300	GW	M
3164	1,001-3,300	GW	M
3164	1,001-3,300	GW	M
3164	1,001-3,300	GW	M
3164	1,001-3,300	GW	M
3164	1,001-3,300	GW	M
3164	1,001-3,300	GW	M
3164	1,001-3,300	GW	M
3164	1,001-3,300	GW	M
3164	1,001-3,300	GW	M
3164	1,001-3,300	GW	M
3164	1,001-3,300	GW	M
3668	3,301-10,000	GW	M
3668	3,301-10,000	GW	M
3668	3,301-10,000	GW	M
3668	3,301-10,000	GW	M
3668	3,301-10,000	GW	M
3668	3,301-10,000	GW	M
3668	3,301-10,000	GW	M
3668	3,301-10,000	GW	M
3668	3,301-10,000	GW	M
3668	3,301-10,000	GW	M
3668	3,301-10,000	GW	M
700	501-1,000	GW	M
700	501-1,000	GW	M
700	501-1,000	GW	M
1300	1,001-3,300	GW	L
500	101-500	GW	P
333	101-500	GW	P
55	<=100	GW	M

15944	10415	1005	02	0.027
5962	10424	1005	01	0.036
5963	17282	1005	01	0.038
5966	10424	1005	01	0.036
5967	17282	1005	01	0.038
5968	10424	1005	02	0.036
5969	17282	1005	02	0.041
1423	10429	1005	02	0.013
6918	10439	1005	02	0.017
6920	10439	1005	02	0.017
8114	10448	1005	01	0.028
8116	10448	1005	02	0.025
8118	10448	1005	02	0.026
27143	10449	1005	02	0.034
27144	10453	1005	02	0.019
27145	10450	1005	02	0.025
27146	10452	1005	02	0.015
27147	10451	1005	02	0.029
27153	10451	1005	01	0.032
27154	10449	1005	01	0.037
27155	10453	1005	01	0.025
27156	10452	1005	01	0.021
27157	10450	1005	01	0.029
27158	10453	1005	02	0.018
27159	10452	1005	02	0.014
27160	10449	1005	02	0.032
27161	10450	1005	02	0.023
27162	10451	1005	02	0.027
41248	10456	1005	02	0.012
41249	10457	1005	02	0.031
41250	10460	1005	02	0.016
41251	10461	1005	02	0.025
41256	10460	1005	01	0.016
41257	10456	1005	01	0.02
41258	10461	1005	01	0.024
41259	10457	1005	01	0.035
41260	10461	1005	02	0.017
41261	10457	1005	02	0.031
41262	10460	1005	02	0.016
41263	10456	1005	02	0.011
4739	10462	1005	01	0.012
4740	10462	1005	02	0.013
4742	10462	1005	02	0.013
816	10472	1005	02	0.019
3616	10533	1005	02	0.016
925	10571	1005	02	0.015
8210	10576	1005	01	0.025

10/1/2008	12/31/2008	2/19/2009	12/27/2012
7/1/2008	9/30/2008	12/31/2008	12/27/2012
7/1/2008	9/30/2008	12/31/2008	12/27/2012
4/1/2008	6/30/2008	2/19/2009	12/27/2012
4/1/2008	6/30/2008	2/19/2009	12/27/2012
10/1/2008	12/31/2008	2/19/2009	12/27/2012
10/1/2008	12/31/2008	2/19/2009	12/27/2012
10/1/2008	12/31/2008	2/19/2009	9/15/2014
4/1/2008	6/30/2008	8/19/2008	9/15/2014
7/1/2008	9/30/2008	12/31/2008	9/15/2014
4/1/2008	6/30/2008	8/19/2008	12/27/2012
7/1/2008	9/30/2008	12/31/2008	12/27/2012
10/1/2008	12/31/2008	2/19/2009	12/27/2012
7/1/2008	9/30/2008	12/31/2008	12/27/2012
7/1/2008	9/30/2008	12/31/2008	12/27/2012
7/1/2008	9/30/2008	12/31/2008	12/27/2012
7/1/2008	9/30/2008	12/31/2008	12/27/2012
7/1/2008	9/30/2008	12/31/2008	12/27/2012
4/1/2008	6/30/2008	2/19/2009	12/27/2012
4/1/2008	6/30/2008	2/19/2009	12/27/2012
4/1/2008	6/30/2008	2/19/2009	12/27/2012
4/1/2008	6/30/2008	2/19/2009	12/27/2012
4/1/2008	6/30/2008	2/19/2009	12/27/2012
10/1/2008	12/31/2008	2/19/2009	12/27/2012
10/1/2008	12/31/2008	2/19/2009	12/27/2012
10/1/2008	12/31/2008	2/19/2009	12/27/2012
10/1/2008	12/31/2008	2/19/2009	12/27/2012
10/1/2008	12/31/2008	2/19/2009	12/27/2012
7/1/2008	9/30/2008	12/31/2008	12/27/2012
7/1/2008	9/30/2008	12/31/2008	12/27/2012
7/1/2008	9/30/2008	12/31/2008	12/27/2012
7/1/2008	9/30/2008	12/31/2008	12/27/2012
4/1/2008	6/30/2008	2/19/2009	12/27/2012
4/1/2008	6/30/2008	2/19/2009	12/27/2012
4/1/2008	6/30/2008	2/19/2009	12/27/2012
4/1/2008	6/30/2008	2/19/2009	12/27/2012
10/1/2008	12/31/2008	2/19/2009	12/27/2012
10/1/2008	12/31/2008	2/19/2009	12/27/2012
10/1/2008	12/31/2008	2/19/2009	12/27/2012
10/1/2008	12/31/2008	2/19/2009	12/27/2012
4/1/2008	6/30/2008	2/19/2009	12/27/2012
7/1/2008	9/30/2008	2/19/2009	12/27/2012
10/1/2008	12/31/2008	2/19/2009	12/27/2012
10/1/2008	12/31/2008	2/19/2009	12/27/2012
10/1/2008	12/31/2008	2/19/2009	12/27/2012
1/1/2008	3/31/2008	8/19/2008	12/27/2012
4/1/2008	6/30/2008	8/19/2008	12/27/2012

09	AZ	
09	AZ	2008 AZ0413071
09	AZ	
09	AZ	
09	AZ	
09	AZ	
09	AZ	
09	AZ	2008 AZ0413075
09	AZ	2008 AZ0413092
09	AZ	
09	AZ	2008 AZ0413103
09	AZ	
09	AZ	
09	AZ	2008 AZ0413104
09	AZ	
09	AZ	
09	AZ	
09	AZ	
09	AZ	
09	AZ	
09	AZ	
09	AZ	
09	AZ	
09	AZ	
09	AZ	
09	AZ	
09	AZ	
09	AZ	
09	AZ	2008 AZ0413106
09	AZ	
09	AZ	
09	AZ	
09	AZ	
09	AZ	
09	AZ	
09	AZ	
09	AZ	
09	AZ	
09	AZ	
09	AZ	
09	AZ	
09	AZ	2008 AZ0413108
09	AZ	
09	AZ	
09	AZ	2008 AZ0413116
09	AZ	2008 AZ0413208
09	AZ	2008 AZ0413307
09	AZ	2008 AZ0413320

AZ0413320	WINDY VALLEY PLAZA	A	NTNCWS
AZ0413320	WINDY VALLEY PLAZA	A	NTNCWS
AZ0413345	LHOIST N AM OF AZ - NELSON LIME PLANT	A	NTNCWS
AZ0413348	BUFFALO RUN MHP	A	CWS
AZ0413348	BUFFALO RUN MHP	A	CWS
AZ0413348	BUFFALO RUN MHP	A	CWS
AZ0413348	BUFFALO RUN MHP	A	CWS
AZ0413351	BEAVER CREEK STORE	A	CWS
AZ0413351	BEAVER CREEK STORE	A	CWS
AZ0413351	BEAVER CREEK STORE	A	CWS
AZ0414098	SIERRA PACIFIC MOBILE MAN	A	CWS
AZ0414322	LAGUNA MOBILE HOME AND RV PARK	A	CWS
AZ0414361	US ARMY YPG LAAF SYSTEM	N	NTNCWS
AZ0414361	US ARMY YPG LAAF SYSTEM	N	NTNCWS
AZ0414361	US ARMY YPG LAAF SYSTEM	N	NTNCWS
AZ0414361	US ARMY YPG LAAF SYSTEM	N	NTNCWS
AZ0414363	US ARMY YPG MTA SYSTEM	A	NTNCWS
AZ0414363	US ARMY YPG MTA SYSTEM	A	NTNCWS
AZ0414363	US ARMY YPG MTA SYSTEM	A	NTNCWS
AZ0414363	US ARMY YPG MTA SYSTEM	A	NTNCWS
AZ0414367	US ARMY YPG KOFA FIRING RANGE KFR	A	NTNCWS
AZ0414367	US ARMY YPG KOFA FIRING RANGE KFR	A	NTNCWS
AZ0414367	US ARMY YPG KOFA FIRING RANGE KFR	A	NTNCWS
AZ0414367	US ARMY YPG KOFA FIRING RANGE KFR	A	NTNCWS
AZ0414367	US ARMY YPG KOFA FIRING RANGE KFR	A	NTNCWS
AZ0414367	US ARMY YPG KOFA FIRING RANGE KFR	A	NTNCWS
AZ0414367	US ARMY YPG KOFA FIRING RANGE KFR	A	NTNCWS
AZ0414367	US ARMY YPG KOFA FIRING RANGE KFR	A	NTNCWS
AZ0414399	WHITE WING RANCH CO	N	NTNCWS
AZ0414399	WHITE WING RANCH CO	N	NTNCWS
AZ0414442	EL PRADO WATER COMPANY	A	CWS
AZ0414442	EL PRADO WATER COMPANY	A	CWS
AZ0420098	SPANISH TRAIL MOTEL	N	CWS
AZ0420331	SAHUARITA SCHOOL DIST 30	N	NTNCWS
AZ0420583	TUCSON ELECTRIC POWER CO	N	NTNCWS
CA0410004	CITY OF GRIDLEY	A	CWS
CA0707602	BEACON WEST	A	CWS
CA0707602	BEACON WEST	A	CWS
CA0910002	SOUTH TAHOE PUD - MAIN	A	CWS
CA0910002	SOUTH TAHOE PUD - MAIN	A	CWS
CA1000424	CANYON FORK PROPERTIES	A	NTNCWS
CA1010028	RIVERDALE PUBLIC UTILITY DISTRICT	A	CWS
CA1010028	RIVERDALE PUBLIC UTILITY DISTRICT	A	CWS
CA1010028	RIVERDALE PUBLIC UTILITY DISTRICT	A	CWS
CA1010030	TRANQUILLITY IRRIGATION DIST	A	CWS
CA1010039	CARUTHERS COMM SERV DIST	A	CWS
CA1010039	CARUTHERS COMM SERV DIST	A	CWS

55	<=100	GW	M
55	<=100	GW	M
90	<=100	GW	M
190	101-500	GW	M
190	101-500	GW	M
190	101-500	GW	M
190	101-500	GW	M
100	<=100	GW	M
100	<=100	GW	M
100	<=100	GW	M
816	501-1,000	GW	P
235	101-500	GW	M
150	101-500	GW	F
150	101-500	GW	F
150	101-500	GW	F
150	101-500	GW	F
500	101-500	GW	F
500	101-500	GW	F
500	101-500	GW	F
500	101-500	GW	F
300	101-500	GW	F
300	101-500	GW	F
300	101-500	GW	F
300	101-500	GW	F
300	101-500	GW	F
300	101-500	GW	F
300	101-500	GW	F
300	101-500	GW	F
0	<=100	GW	P
0	<=100	GW	P
350	101-500	GW	P
350	101-500	GW	P
0	<=100	GW	M
0	<=100	GW	L
800	501-1,000	GW	M
6403	3,301-10,000	GW	L
45	<=100	GW	L
45	<=100	GW	L
29500	10,001-50,000	GW	L
29500	10,001-50,000	GW	L
449	101-500	GW	P
2416	1,001-3,300	GW	L
2416	1,001-3,300	GW	L
2416	1,001-3,300	GW	L
800	501-1,000	GW	L
2103	1,001-3,300	GW	L
2103	1,001-3,300	GW	L

8211	10576	1005	02	0.023
8213	10576	1005	02	0.024
6753	10588	1005	02	0.011
9134	10590	1005	02	0.049
9135	10590	1005	01	0.061
9139	10590	1005	01	0.061
9144	10590	1005	02	0.061
4730	10592	1005	01	0.013
4746	10592	1005	02	0.012
4750	10592	1005	02	0.013
5526	10659	1005	02	0.021
9422	10666	1005	01	0.013
6029	10667	1005	02	0.015
6032	10667	1005	02	0.014
6033	10667	1005	02	0.014
6034	10667	1005	02	0.015
10228	383	1005	02	0.025
10231	383	1005	02	0.023
10232	383	1005	02	0.025
10233	383	1005	02	0.024
3412	10670	1005	02	0.029
3413	10671	1005	02	0.02
3414	10671	1005	02	0.024
3415	10670	1005	02	0.031
3416	10671	1005	02	0.022
3417	10670	1005	02	0.03
3418	10670	1005	02	0.029
3419	10671	1005	02	0.02
9633	10673	1005	01	0.016
9637	10673	1005	01	0.016
6217	386	1005	01	0.019
6223	386	1005	02	0.021
622	10812	1005	02	0.06
4617	10838	1005	02	0.011
5935	10901	1005	01	0.011
921004		1005	02	0.0132
800001		1005	02	0.015
900002		1005	02	0.027
809006		1005	02	0.013
809010		1005	02	0.126
923003		1005	02	0.012
812017		1005	02	0.035
812018		1005	02	0.0375
912019		1005	02	0.0367
912011		1005	02	0.0161
812005		1005	02	0.025
812006		1005	02	0.024

7/1/2008	9/30/2008	12/31/2008	12/27/2012
10/1/2008	12/31/2008	2/19/2009	12/27/2012
10/1/2008	12/31/2008	2/19/2009	12/27/2012
1/1/2008	3/31/2008	8/19/2008	9/15/2014
4/1/2008	6/30/2008	8/19/2008	9/15/2014
7/1/2008	9/30/2008	12/31/2008	9/15/2014
10/1/2008	12/31/2008	8/6/2009	9/15/2014
4/1/2008	6/30/2008	8/19/2008	12/27/2012
7/1/2008	9/30/2008	12/31/2008	12/27/2012
10/1/2008	12/31/2008	2/19/2009	12/27/2012
10/1/2008	12/31/2008	2/19/2009	12/27/2012
10/1/2008	12/31/2008	2/19/2009	12/27/2012
7/1/2008	9/30/2008	12/31/2008	9/15/2014
1/1/2008	3/31/2008	2/19/2009	9/15/2014
4/1/2008	6/30/2008	2/19/2009	9/15/2014
10/1/2008	12/31/2008	2/19/2009	9/15/2014
7/1/2008	9/30/2008	12/31/2008	12/27/2012
1/1/2008	3/31/2008	2/19/2009	12/27/2012
4/1/2008	6/30/2008	2/19/2009	12/27/2012
10/1/2008	12/31/2008	2/19/2009	12/27/2012
7/1/2008	9/30/2008	12/31/2008	12/27/2012
7/1/2008	9/30/2008	12/31/2008	12/27/2012
1/1/2008	3/31/2008	2/19/2009	12/27/2012
1/1/2008	3/31/2008	2/19/2009	12/27/2012
4/1/2008	6/30/2008	2/19/2009	12/27/2012
4/1/2008	6/30/2008	2/19/2009	12/27/2012
10/1/2008	12/31/2008	2/19/2009	12/27/2012
10/1/2008	12/31/2008	2/19/2009	12/27/2012
7/1/2008	9/30/2008	12/31/2008	9/15/2014
10/1/2008	12/31/2008	2/19/2009	9/15/2014
4/1/2008	6/30/2008	8/19/2008	12/27/2012
10/1/2008	12/31/2008	8/6/2009	12/27/2012
1/1/2008	3/31/2008	8/16/2011	9/15/2014
10/1/2008	12/31/2008	9/24/2009	9/15/2014
7/1/2008	9/30/2008	9/24/2009	9/15/2014
10/1/2008	12/31/2008	2/20/2009	8/19/2014
1/1/2008	3/31/2008	8/19/2014	
12/1/2008	12/31/2008	8/19/2014	
1/1/2008	3/31/2008	9/8/2008	8/19/2014
4/1/2008	6/30/2008	8/12/2009	8/19/2014
10/1/2008	12/31/2008	6/8/2009	8/19/2014
1/1/2008	3/31/2008	2/20/2009	8/19/2014
4/1/2008	6/30/2008	2/20/2009	8/19/2014
10/1/2008	12/31/2008	2/20/2009	8/19/2014
10/1/2008	12/31/2008	2/20/2009	8/19/2014
1/1/2008	3/31/2008	2/20/2009	8/19/2014
4/1/2008	6/30/2008	2/20/2009	8/19/2014

09	AZ	
09	AZ	
09	AZ	2008 AZ0413345
09	AZ	2008 AZ0413348
09	AZ	
09	AZ	
09	AZ	
09	AZ	2008 AZ0413351
09	AZ	
09	AZ	
09	AZ	2008 AZ0414098
09	AZ	2008 AZ0414322
09	AZ	2008 AZ0414361
09	AZ	
09	AZ	
09	AZ	
09	AZ	2008 AZ0414363
09	AZ	
09	AZ	
09	AZ	
09	AZ	2008 AZ0414367
09	AZ	
09	AZ	
09	AZ	
09	AZ	
09	AZ	
09	AZ	
09	AZ	
09	AZ	2008 AZ0414399
09	AZ	
09	AZ	2008 AZ0414442
09	AZ	
09	AZ	2008 AZ0420098
09	AZ	2008 AZ0420331
09	AZ	2008 AZ0420583
09	CA	2008 CA0410004
09	CA	2008 CA0707602
09	CA	
09	CA	2008 CA0910002
09	CA	
09	CA	2008 CA1000424
09	CA	2008 CA1010028
09	CA	
09	CA	
09	CA	2008 CA1010030
09	CA	2008 CA1010039
09	CA	

CA1010039	CARUTHERS COMM SERV DIST	A	CWS
CA1400037	FOOTHILL LONE PINE MOBILE HOME PARK	A	CWS
CA1400037	FOOTHILL LONE PINE MOBILE HOME PARK	A	CWS
CA1400037	FOOTHILL LONE PINE MOBILE HOME PARK	A	CWS
CA1400037	FOOTHILL LONE PINE MOBILE HOME PARK	A	CWS
CA1400063	TECOPA FRANCIS ELEMENTARY SCHOOL	A	TNCWS
CA1400155	CONTROL GORGE POWER PLANT	A	CWS
CA1400155	CONTROL GORGE POWER PLANT	A	CWS
CA1400155	CONTROL GORGE POWER PLANT	A	CWS
CA1400155	CONTROL GORGE POWER PLANT	A	CWS
CA1400526	EASTERN SIERRA COLLEGE CENTER - BISHOP	A	NTNCWS
CA1400526	EASTERN SIERRA COLLEGE CENTER - BISHOP	A	NTNCWS
CA1400526	EASTERN SIERRA COLLEGE CENTER - BISHOP	A	NTNCWS
CA1400526	EASTERN SIERRA COLLEGE CENTER - BISHOP	A	NTNCWS
CA1400528	CRYSTAL GEYSER BOTTLING PLANT	A	NTNCWS
CA1500190	EDMUNDSON ACRES WATER SYSTEM	N	CWS
CA1500190	EDMUNDSON ACRES WATER SYSTEM	N	CWS
CA1500190	EDMUNDSON ACRES WATER SYSTEM	N	CWS
CA1500190	EDMUNDSON ACRES WATER SYSTEM	N	CWS
CA1500290	EDGEMONT ACRES MUTUAL WATER COMPANY	A	CWS
CA1500290	EDGEMONT ACRES MUTUAL WATER COMPANY	A	CWS
CA1500364	KRVWC - KERNVALE MUTUAL WATER CO	A	CWS
CA1500364	KRVWC - KERNVALE MUTUAL WATER CO	A	CWS
CA1500364	KRVWC - KERNVALE MUTUAL WATER CO	A	CWS
CA1500378	MAHER MUTUAL WATER COMPANY	A	CWS
CA1500378	MAHER MUTUAL WATER COMPANY	A	CWS
CA1500405	AERIAL ACRES WATER SYSTEM	A	CWS
CA1500405	AERIAL ACRES WATER SYSTEM	A	CWS
CA1500424	LANDS OF PROMISE MUTUAL WATER ASSOCIATIO	A	CWS
CA1500424	LANDS OF PROMISE MUTUAL WATER ASSOCIATIO	A	CWS
CA1500426	ROSE VILLA APARTMENTS	A	CWS
CA1500426	ROSE VILLA APARTMENTS	A	CWS
CA1500436	HUNGRY GULCH WATER SYSTEM	A	CWS
CA1500436	HUNGRY GULCH WATER SYSTEM	A	CWS
CA1500436	HUNGRY GULCH WATER SYSTEM	A	CWS
CA1500436	HUNGRY GULCH WATER SYSTEM	A	CWS
CA1500442	SUNSET APARTMENTS WATER SYSTEM	A	CWS
CA1500442	SUNSET APARTMENTS WATER SYSTEM	A	CWS
CA1500442	SUNSET APARTMENTS WATER SYSTEM	A	CWS
CA1500442	SUNSET APARTMENTS WATER SYSTEM	A	CWS
CA1500449	FOURTH STREET WATER SYSTEM	A	CWS
CA1500449	FOURTH STREET WATER SYSTEM	A	CWS
CA1500449	FOURTH STREET WATER SYSTEM	A	CWS
CA1500455	WILLIAM FISHER MEMORIAL WATER COMPANY	A	CWS
CA1500455	WILLIAM FISHER MEMORIAL WATER COMPANY	A	CWS
CA1500455	WILLIAM FISHER MEMORIAL WATER COMPANY	A	CWS
CA1500455	WILLIAM FISHER MEMORIAL WATER COMPANY	A	CWS

2103	1,001-3,300	GW	L
100	<=100	GW	P
100	<=100	GW	P
100	<=100	GW	P
100	<=100	GW	P
30	<=100	GW	L
36	<=100	SW	L
36	<=100	SW	L
36	<=100	SW	L
36	<=100	SW	L
100	<=100	GW	S
100	<=100	GW	S
100	<=100	GW	S
100	<=100	GW	S
100	<=100	GW	P
550	501-1,000	GW	P
550	501-1,000	GW	P
550	501-1,000	GW	P
550	501-1,000	GW	P
400	101-500	SWP	P
400	101-500	SWP	P
26	<=100	GW	P
26	<=100	GW	P
26	<=100	GW	P
150	101-500	GW	P
150	101-500	GW	P
98	<=100	GW	P
98	<=100	GW	P
190	101-500	GW	P
190	101-500	GW	P
100	<=100	GW	P
100	<=100	GW	P
33	<=100	GW	P
33	<=100	GW	P
33	<=100	GW	P
33	<=100	GW	P
37	<=100	GW	M
37	<=100	GW	M
37	<=100	GW	M
37	<=100	GW	M
25	<=100	GW	P
25	<=100	GW	P
25	<=100	GW	P
52	<=100	GW	P
52	<=100	GW	P
52	<=100	GW	P
52	<=100	GW	P

812007	1005	02	0.0243
800003	1005	02	0.055
800012	1005	02	0.054
800022	1005	02	0.057
900003	1005	02	0.062
800030	1005	02	0.016
800007	1005	02	0.035
800021	1005	02	0.035
800038	1005	02	0.036
900004	1005	02	0.035
800005	1005	02	0.011
800006	1005	02	0.011
800023	1005	02	0.011
900002	1005	02	0.011
800039	1005	02	0.032
1019019	1005	02	0.012
819014	1005	02	0.012
819015	1005	02	0.012
819018	1005	02	0.012
819013	1005	02	0.24
919020	1005	02	0.24
819021	1005	02	0.011
819022	1005	02	0.021
919023	1005	02	0.021
819019	1005	02	0.021
919020	1005	02	0.021
819003	1005	02	0.031
919004	1005	02	0.031
819009	1005	02	0.018
919010	1005	02	0.018
819019	1005	02	0.011
919020	1005	02	0.011
819022	1005	02	0.146
819023	1005	02	0.123
819024	1005	02	0.11
919025	1005	02	0.11
819012	1005	02	0.038
819013	1005	02	0.038
819014	1005	02	0.038
919015	1005	02	0.038
819002	1005	02	0.014
819003	1005	02	0.014
819004	1005	02	0.014
819016	1005	02	0.015
819017	1005	02	0.013
819018	1005	02	0.015
919019	1005	02	0.016

7/1/2008	9/30/2008	2/20/2009	8/19/2014
1/1/2008	3/31/2008	8/19/2014	
4/1/2008	6/30/2008	8/19/2014	
7/1/2008	9/30/2008	8/19/2014	
10/1/2008	12/31/2008	8/19/2014	
1/1/2008	3/31/2008	8/19/2014	
1/1/2008	3/31/2008	8/19/2014	
4/1/2008	6/30/2008	8/19/2014	
7/1/2008	9/30/2008	8/19/2014	
10/1/2008	12/31/2008	8/19/2014	
1/1/2008	3/31/2008	8/19/2014	
4/1/2008	6/30/2008	8/19/2014	
7/1/2008	9/30/2008	8/19/2014	
10/1/2008	12/31/2008	8/19/2014	
1/1/2008	3/31/2008	8/19/2014	
10/1/2008	12/31/2008	2/20/2009	2/27/2013
1/1/2008	3/31/2008	9/8/2008	2/27/2013
4/1/2008	6/30/2008	9/8/2008	2/27/2013
7/1/2008	9/30/2008	2/20/2009	2/27/2013
7/1/2008	9/30/2009	6/8/2009	8/19/2014
10/1/2008	12/31/2008	6/8/2009	8/19/2014
4/1/2008	6/30/2008	9/8/2008	8/19/2014
7/1/2008	9/30/2008	2/20/2009	8/19/2014
10/1/2008	12/31/2008	2/20/2009	8/19/2014
7/1/2008	9/30/2008	2/20/2009	8/19/2014
10/1/2008	12/31/2008	2/20/2009	8/19/2014
7/1/2008	9/30/2008	2/20/2009	8/19/2014
10/1/2008	12/31/2008	2/20/2009	8/19/2014
7/1/2008	9/30/2008	2/20/2009	8/19/2014
10/1/2008	12/31/2008	2/20/2009	8/19/2014
7/1/2008	9/30/2008	2/20/2009	8/19/2014
10/1/2008	12/31/2008	2/20/2009	8/19/2014
1/1/2008	3/30/2008	11/19/2008	8/19/2014
4/1/2008	6/30/2008	11/19/2008	8/19/2014
7/1/2008	9/30/2008	2/20/2009	8/19/2014
10/1/2008	12/31/2008	2/20/2009	8/19/2014
1/1/2008	3/31/2008	2/20/2009	8/19/2014
4/1/2008	6/30/2008	2/20/2009	8/19/2014
7/1/2008	9/30/2008	2/20/2009	8/19/2014
10/1/2008	12/31/2008	2/20/2009	8/19/2014
4/1/2008	6/30/2008	9/8/2008	8/19/2014
7/1/2008	9/30/2008	2/20/2009	8/19/2014
10/1/2008	12/31/2008	2/20/2009	8/19/2014
1/1/2008	3/31/2008	6/4/2010	8/19/2014
4/1/2008	6/30/2008	6/4/2010	8/19/2014
7/1/2008	9/30/2008	6/4/2010	8/19/2014
10/1/2008	12/31/2008	6/4/2010	8/19/2014

09	CA	
09	CA	2008 CA1400037
09	CA	
09	CA	
09	CA	
09	CA	2008 CA1400063
09	CA	2008 CA1400155
09	CA	
09	CA	
09	CA	
09	CA	2008 CA1400526
09	CA	
09	CA	
09	CA	
09	CA	2008 CA1400528
09	CA	2008 CA1500190
09	CA	
09	CA	
09	CA	
09	CA	2008 CA1500290
09	CA	
09	CA	2008 CA1500364
09	CA	
09	CA	
09	CA	2008 CA1500378
09	CA	
09	CA	2008 CA1500405
09	CA	
09	CA	2008 CA1500424
09	CA	
09	CA	2008 CA1500426
09	CA	
09	CA	2008 CA1500436
09	CA	
09	CA	
09	CA	
09	CA	2008 CA1500442
09	CA	
09	CA	
09	CA	
09	CA	2008 CA1500449
09	CA	
09	CA	
09	CA	2008 CA1500455
09	CA	
09	CA	
09	CA	

CA1500458	R.S. MUTUAL WATER COMPANY	A	CWS
CA1500458	R.S. MUTUAL WATER COMPANY	A	CWS
CA1500458	R.S. MUTUAL WATER COMPANY	A	CWS
CA1500458	R.S. MUTUAL WATER COMPANY	A	CWS
CA1500461	FOUNTAIN TRAILER PARK WATER	A	CWS
CA1500461	FOUNTAIN TRAILER PARK WATER	A	CWS
CA1500461	FOUNTAIN TRAILER PARK WATER	A	CWS
CA1500461	FOUNTAIN TRAILER PARK WATER	A	CWS
CA1500485	ANTELOPE VALLEY MOBILE ESTATES	A	CWS
CA1500493	EL ADOBE POA, INC.	A	CWS
CA1500493	EL ADOBE POA, INC.	A	CWS
CA1500521	BOULDER CANYON WATER ASSOCIATION	A	CWS
CA1500521	BOULDER CANYON WATER ASSOCIATION	A	CWS
CA1500521	BOULDER CANYON WATER ASSOCIATION	A	CWS
CA1500521	BOULDER CANYON WATER ASSOCIATION	A	CWS
CA1500525	LAKEVIEW RANCHOS MUTUAL WATER COMPANY	A	CWS
CA1500525	LAKEVIEW RANCHOS MUTUAL WATER COMPANY	A	CWS
CA1500525	LAKEVIEW RANCHOS MUTUAL WATER COMPANY	A	CWS
CA1500540	PINON HILL WATER COMPANY	A	CWS
CA1500540	PINON HILL WATER COMPANY	A	CWS
CA1500540	PINON HILL WATER COMPANY	A	CWS
CA1500540	PINON HILL WATER COMPANY	A	CWS
CA1500571	LUCKY 18 ON ROSAMOND, LLC	A	CWS
CA1500571	LUCKY 18 ON ROSAMOND, LLC	A	CWS
CA1500571	LUCKY 18 ON ROSAMOND, LLC	A	CWS
CA1500585	OASIS PROPERTY OWNERS ASSOCIATION	A	CWS
CA1500585	OASIS PROPERTY OWNERS ASSOCIATION	A	CWS
CA1500585	OASIS PROPERTY OWNERS ASSOCIATION	A	CWS
CA1500600	J.G. BOSWELL COMPANY WATER SYSTEM	A	NTNCWS
CA1500600	J.G. BOSWELL COMPANY WATER SYSTEM	A	NTNCWS
CA1502154	LAKESIDE SCHOOL	A	NTNCWS
CA1502221	POND SCHOOL WATER SYSTEM	A	NTNCWS
CA1502221	POND SCHOOL WATER SYSTEM	A	NTNCWS
CA1502221	POND SCHOOL WATER SYSTEM	A	NTNCWS
CA1502221	POND SCHOOL WATER SYSTEM	A	NTNCWS
CA1502231	ROSAMOND SCHOOL WATER SYSTEM	A	NTNCWS
CA1502244	SEMI TROPIC SCHOOL WATER SYSTEM	A	NTNCWS
CA1502244	SEMI TROPIC SCHOOL WATER SYSTEM	A	NTNCWS
CA1502383	NORD ROAD WATER ASSOCIATION	A	CWS
CA1502383	NORD ROAD WATER ASSOCIATION	A	CWS
CA1502465	PANAMA ROAD PROPERTY OWNERS ASSOC	A	CWS
CA1502465	PANAMA ROAD PROPERTY OWNERS ASSOC	A	CWS
CA1502465	PANAMA ROAD PROPERTY OWNERS ASSOC	A	CWS
CA1502465	PANAMA ROAD PROPERTY OWNERS ASSOC	A	CWS
CA1502482	BONANZA FARMS WATER SYSTEM	N	CWS
CA1502482	BONANZA FARMS WATER SYSTEM	N	CWS
CA1502482	BONANZA FARMS WATER SYSTEM	N	CWS

25	<=100	GW	P
25	<=100	GW	P
25	<=100	GW	P
25	<=100	GW	P
68	<=100	GW	M
68	<=100	GW	M
68	<=100	GW	M
68	<=100	GW	M
49	<=100	GW	P
200	101-500	GW	P
200	101-500	GW	P
39	<=100	GW	P
39	<=100	GW	P
39	<=100	GW	P
39	<=100	GW	P
120	101-500	GW	P
120	101-500	GW	P
120	101-500	GW	P
80	<=100	GW	L
80	<=100	GW	L
80	<=100	GW	L
80	<=100	GW	L
73	<=100	GW	P
73	<=100	GW	P
73	<=100	GW	P
100	<=100	GW	P
100	<=100	GW	P
100	<=100	GW	P
47	<=100	GW	P
47	<=100	GW	P
800	501-1,000	GW	L
250	101-500	GW	M
250	101-500	GW	M
250	101-500	GW	M
250	101-500	GW	M
940	501-1,000	SWP	L
320	101-500	GW	L
320	101-500	GW	L
32	<=100	GW	P
32	<=100	GW	P
50	<=100	GW	P
50	<=100	GW	P
50	<=100	GW	P
50	<=100	GW	P
0	<=100	GW	P
0	<=100	GW	P
0	<=100	GW	P

819009	1005	02	0.013
819010	1005	02	0.013
819011	1005	02	0.013
919012	1005	02	0.013
819020	1005	02	0.088
819021	1005	02	0.088
819022	1005	02	0.088
919023	1005	02	0.088
919002	1005	02	0.017
819011	1005	02	0.023
919012	1005	02	0.023
819009	1005	02	0.022
819010	1005	02	0.02
819011	1005	02	0.017
919012	1005	02	0.017
819006	1005	02	0.054
819007	1005	02	0.054
919008	1005	02	0.054
819007	1005	02	0.014
819008	1005	02	0.014
819009	1005	02	0.013
919010	1005	02	0.013
819007	1005	02	0.017
819009	1005	02	0.014
919010	1005	02	0.012
819006	1005	02	0.013
819007	1005	02	0.012
919008	1005	02	0.012
1019016	1005	02	0.028
819015	1005	02	0.014
919002	1005	02	0.02
819008	1005	02	0.021
819009	1005	02	0.021
919010	1005	02	0.017
919011	1005	02	0.017
919007	1005	02	0.011
819010	1005	02	0.021
819011	1005	02	0.021
819034	1005	02	0.016
919035	1005	02	0.016
819005	1005	02	0.011
819006	1005	02	0.012
899004	1005	02	0.012
999001	1005	02	0.012
819021	1005	02	0.062
819022	1005	02	0.065
819023	1005	02	0.067

1/1/2008	3/31/2008	9/8/2008	8/19/2014
4/1/2008	6/30/2008	9/8/2008	8/19/2014
7/1/2008	9/30/2008	2/20/2009	8/19/2014
10/1/2008	12/31/2008	2/20/2009	8/19/2014
1/1/2008	3/31/2008	9/8/2008	8/19/2014
4/1/2008	6/30/2008	9/8/2008	8/19/2014
7/1/2008	9/30/2008	2/20/2009	8/19/2014
10/1/2008	12/31/2008	2/20/2009	8/19/2014
10/1/2008	12/31/2008	2/20/2009	8/19/2014
7/1/2008	9/30/2008	2/20/2009	8/19/2014
10/1/2008	12/31/2008	2/20/2009	8/19/2014
1/1/2008	3/31/2008	9/8/2008	8/19/2014
4/1/2008	6/30/2008	9/8/2008	8/19/2014
7/1/2008	9/30/2008	2/20/2009	8/19/2014
10/1/2008	12/31/2008	2/20/2009	8/19/2014
4/1/2008	6/30/2008	9/8/2008	8/19/2014
7/1/2008	9/30/2008	2/20/2009	8/19/2014
10/1/2008	12/31/2008	2/20/2009	8/19/2014
1/1/2008	3/31/2008	9/8/2008	8/19/2014
4/1/2008	6/30/2008	9/8/2008	8/19/2014
7/1/2008	9/30/2008	2/20/2009	8/19/2014
10/1/2008	12/31/2008	2/20/2009	8/19/2014
1/1/2008	3/31/2008	9/8/2008	8/19/2014
7/1/2008	9/30/2008	11/19/2008	8/19/2014
10/1/2008	12/31/2008	6/8/2009	8/19/2014
4/1/2008	6/30/2008	9/8/2008	8/19/2014
7/1/2008	9/30/2008	2/20/2009	8/19/2014
10/1/2008	12/31/2008	2/20/2009	8/19/2014
10/1/2008	12/31/2008	6/8/2009	8/19/2014
7/1/2008	9/30/2008	11/19/2008	8/19/2014
10/1/2008	12/31/2008	2/20/2009	8/19/2014
1/1/2008	3/31/2008	9/8/2008	8/19/2014
4/1/2008	6/30/2008	9/8/2008	8/19/2014
7/1/2008	9/30/2008	2/20/2009	8/19/2014
10/1/2008	12/31/2008	2/20/2009	8/19/2014
10/1/2008	12/31/2008	2/20/2009	8/19/2014
10/1/2008	12/31/2008	2/20/2009	8/19/2014
7/1/2008	9/30/2008	6/8/2009	8/19/2014
7/1/2008	9/30/2008	2/20/2009	8/19/2014
10/1/2008	12/31/2008	2/20/2009	8/19/2014
1/1/2008	3/31/2008	6/4/2010	8/19/2014
4/1/2008	6/30/2008	6/4/2010	8/19/2014
7/1/2008	9/30/2008	6/4/2010	8/19/2014
10/1/2008	12/31/2008	6/4/2010	8/19/2014
1/1/2008	3/31/2008	9/8/2008	2/27/2013
4/1/2008	6/30/2008	9/8/2008	2/27/2013
7/1/2008	9/30/2008	2/20/2009	2/27/2013

09	CA	2008 CA1500458
09	CA	
09	CA	
09	CA	
09	CA	2008 CA1500461
09	CA	
09	CA	
09	CA	
09	CA	2008 CA1500485
09	CA	2008 CA1500493
09	CA	
09	CA	2008 CA1500521
09	CA	
09	CA	
09	CA	
09	CA	2008 CA1500525
09	CA	
09	CA	
09	CA	2008 CA1500540
09	CA	
09	CA	
09	CA	
09	CA	2008 CA1500571
09	CA	
09	CA	
09	CA	2008 CA1500585
09	CA	
09	CA	
09	CA	2008 CA1500600
09	CA	
09	CA	2008 CA1502154
09	CA	2008 CA1502221
09	CA	
09	CA	
09	CA	
09	CA	2008 CA1502231
09	CA	2008 CA1502244
09	CA	
09	CA	2008 CA1502383
09	CA	
09	CA	2008 CA1502465
09	CA	
09	CA	
09	CA	
09	CA	2008 CA1502482
09	CA	
09	CA	

CA1502482	BONANZA FARMS WATER SYSTEM	N	CWS
CA1502569	FIRST MUTUAL WATER SYSTEM	A	CWS
CA1502569	FIRST MUTUAL WATER SYSTEM	A	CWS
CA1502569	FIRST MUTUAL WATER SYSTEM	A	CWS
CA1502569	FIRST MUTUAL WATER SYSTEM	A	CWS
CA1502622	GOSFORD ROAD WATER COMPANY	A	CWS
CA1502724	QUAIL VALLEY WATER DIST-EASTSIDE SYSTEM	A	CWS
CA1502724	QUAIL VALLEY WATER DIST-EASTSIDE SYSTEM	A	CWS
CA1502724	QUAIL VALLEY WATER DIST-EASTSIDE SYSTEM	A	CWS
CA1502724	QUAIL VALLEY WATER DIST-EASTSIDE SYSTEM	A	CWS
CA1502771	KERN OIL AND REFINING COMPANY	A	NTNCWS
CA1502771	KERN OIL AND REFINING COMPANY	A	NTNCWS
CA1502771	KERN OIL AND REFINING COMPANY	A	NTNCWS
CA1502771	KERN OIL AND REFINING COMPANY	A	NTNCWS
CA1503145	BERRENDA MESA WATER DISTRICT, DOM SYSTEM	I	CWS
CA1503145	BERRENDA MESA WATER DISTRICT, DOM SYSTEM	I	CWS
CA1503145	BERRENDA MESA WATER DISTRICT, DOM SYSTEM	I	CWS
CA1503145	BERRENDA MESA WATER DISTRICT, DOM SYSTEM	I	CWS
CA1503380	J G BOSWELL TOMATO COMPANY LLC	A	NTNCWS
CA1503380	J G BOSWELL TOMATO COMPANY LLC	A	NTNCWS
CA1503380	J G BOSWELL TOMATO COMPANY LLC	A	NTNCWS
CA1503380	J G BOSWELL TOMATO COMPANY LLC	A	NTNCWS
CA1510001	ARVIN COMMUNITY SERVICES DIST	A	CWS
CA1510001	ARVIN COMMUNITY SERVICES DIST	A	CWS
CA1510001	ARVIN COMMUNITY SERVICES DIST	A	CWS
CA1510002	BORON CSD	A	CWS
CA1510002	BORON CSD	A	CWS
CA1510002	BORON CSD	A	CWS
CA1510005	DELANO, CITY OF	A	CWS
CA1510005	DELANO, CITY OF	A	CWS
CA1510005	DELANO, CITY OF	A	CWS
CA1510005	DELANO, CITY OF	A	CWS
CA1510006	EAST NILES CSD	A	CWS
CA1510006	EAST NILES CSD	A	CWS
CA1510006	EAST NILES CSD	A	CWS
CA1510006	EAST NILES CSD	A	CWS
CA1510012	LAMONT PUBLIC UTILITY DIST	A	CWS
CA1510012	LAMONT PUBLIC UTILITY DIST	A	CWS
CA1510012	LAMONT PUBLIC UTILITY DIST	A	CWS
CA1510012	LAMONT PUBLIC UTILITY DIST	A	CWS
CA1510014	MOJAVE PUD	A	CWS
CA1510014	MOJAVE PUD	A	CWS
CA1510014	MOJAVE PUD	A	CWS
CA1510014	MOJAVE PUD	A	CWS
CA1510016	RAND COMMUNITIES WATER DISTRICT	A	CWS
CA1510016	RAND COMMUNITIES WATER DISTRICT	A	CWS
CA1510016	RAND COMMUNITIES WATER DISTRICT	A	CWS

0	<=100	GW	P
40	<=100	GW	P
40	<=100	GW	P
40	<=100	GW	P
40	<=100	GW	P
52	<=100	GW	P
60	<=100	GW	L
60	<=100	GW	L
60	<=100	GW	L
60	<=100	GW	L
115	101-500	GW	P
115	101-500	GW	P
115	101-500	GW	P
115	101-500	GW	P
80	<=100	GWP	L
80	<=100	GWP	L
80	<=100	GWP	L
80	<=100	GWP	L
125	101-500	GW	P
125	101-500	GW	P
125	101-500	GW	P
125	101-500	GW	P
18000	10,001-50,000	GW	L
18000	10,001-50,000	GW	L
18000	10,001-50,000	GW	L
2500	1,001-3,300	SWP	L
2500	1,001-3,300	SWP	L
2500	1,001-3,300	SWP	L
49800	10,001-50,000	GW	L
49800	10,001-50,000	GW	L
49800	10,001-50,000	GW	L
49800	10,001-50,000	GW	L
26000	10,001-50,000	SWP	L
26000	10,001-50,000	SWP	L
26000	10,001-50,000	SWP	L
26000	10,001-50,000	SWP	L
15120	10,001-50,000	GW	L
15120	10,001-50,000	GW	L
15120	10,001-50,000	GW	L
15120	10,001-50,000	GW	L
4000	3,301-10,000	SWP	L
4000	3,301-10,000	SWP	L
4000	3,301-10,000	SWP	L
4000	3,301-10,000	SWP	L
500	101-500	GW	L
500	101-500	GW	L
500	101-500	GW	L

919024	1005	02	0.067
819013	1005	02	0.016
819014	1005	02	0.016
819015	1005	02	0.016
919016	1005	02	0.016
919007	1005	02	0.013
819004	1005	02	0.085
819005	1005	02	0.09
819006	1005	02	0.098
919007	1005	02	0.098
819009	1005	02	0.014
819010	1005	02	0.014
819011	1005	02	0.013
919012	1005	02	0.013
819014	1005	02	0.028
899003	1005	02	0.028
899004	1005	02	0.028
999001	1005	02	0.028
819006	1005	02	0.029
819007	1005	02	0.027
819008	1005	02	0.027
919009	1005	02	0.027
812102	1005	02	0.0437
812103	1005	02	0.0377
912105	1005	02	0.0353
819004	1005	02	0.033
819005	1005	02	0.075
919006	1005	02	0.075
812011	1005	02	0.0229
812012	1005	02	0.0253
812017	1005	02	0.0323
912018	1005	02	0.0315
812012	1005	02	0.0154
812013	1005	02	0.0193
812014	1005	02	0.0255
912015	1005	02	0.031
812015	1005	02	0.0143
812016	1005	02	0.0109
812017	1005	02	0.0111
912021	1005	02	0.0112
819013	1005	02	0.015
819014	1005	02	0.015
819015	1005	02	0.016
919016	1005	02	0.016
819018	1005	02	0.023
819019	1005	02	0.022
819020	1005	02	0.023

10/1/2008	12/31/2008	2/20/2009	2/27/2013
1/1/2008	3/31/2008	9/8/2008	8/19/2014
4/1/2008	6/30/2008	9/8/2008	8/19/2014
7/1/2008	9/30/2008	2/20/2009	8/19/2014
10/1/2008	12/31/2008	2/20/2009	8/19/2014
10/1/2008	12/31/2008	2/20/2009	8/19/2014
1/1/2008	3/31/2008	6/4/2010	8/19/2014
4/1/2008	6/30/2008	6/4/2010	8/19/2014
7/1/2008	9/30/2008	6/4/2010	8/19/2014
10/1/2008	12/31/2008	6/4/2010	8/19/2014
1/1/2008	3/31/2008	9/8/2008	8/19/2014
4/1/2008	6/30/2008	9/8/2008	8/19/2014
7/1/2008	9/30/2008	2/20/2009	8/19/2014
10/1/2008	12/31/2008	2/20/2009	8/19/2014
1/1/2008	3/31/2008	9/8/2008	8/19/2014
4/1/2008	6/30/2008	2/20/2009	8/19/2014
7/1/2008	9/30/2008	2/20/2009	8/19/2014
10/1/2008	12/31/2008	2/20/2009	8/19/2014
1/1/2008	3/31/2008	9/8/2008	8/19/2014
4/1/2008	6/30/2008	9/8/2008	8/19/2014
7/1/2008	9/30/2008	2/20/2009	8/19/2014
10/1/2008	12/31/2008	2/20/2009	8/19/2014
4/1/2008	6/30/2008	2/20/2009	8/19/2014
7/1/2008	9/30/2008	2/20/2009	8/19/2014
10/1/2008	12/31/2008	6/8/2009	8/19/2014
4/1/2008	6/30/2008	9/8/2008	8/19/2014
7/1/2008	9/30/2008	2/20/2009	8/19/2014
10/1/2008	12/31/2008	2/20/2009	8/19/2014
1/1/2008	3/31/2008	6/8/2009	8/19/2014
4/1/2008	6/30/2008	6/8/2009	8/19/2014
7/1/2008	9/30/2008	6/8/2009	8/19/2014
10/1/2008	12/31/2008	6/8/2009	8/19/2014
1/1/2008	3/31/2008	2/20/2009	8/19/2014
4/1/2008	6/30/2008	2/20/2009	8/19/2014
7/1/2008	9/30/2008	2/20/2009	8/19/2014
10/1/2008	12/31/2008	2/20/2009	8/19/2014
1/1/2008	3/30/2008	2/20/2009	8/19/2014
4/1/2008	6/30/2008	2/20/2009	8/19/2014
7/1/2008	9/30/2008	2/20/2009	8/19/2014
10/1/2008	12/31/2008	11/30/2009	8/19/2014
1/1/2008	3/31/2008	9/8/2008	8/19/2014
4/1/2008	6/30/2008	9/8/2008	8/19/2014
7/1/2008	9/30/2008	2/20/2009	8/19/2014
10/1/2008	12/31/2008	2/20/2009	8/19/2014
1/1/2008	3/31/2008	9/8/2008	8/19/2014
4/1/2008	6/30/2008	9/8/2008	8/19/2014
7/1/2008	9/30/2008	2/20/2009	8/19/2014

09	CA	
09	CA	2008 CA1502569
09	CA	
09	CA	
09	CA	
09	CA	2008 CA1502622
09	CA	2008 CA1502724
09	CA	
09	CA	
09	CA	
09	CA	2008 CA1502771
09	CA	
09	CA	
09	CA	
09	CA	2008 CA1503145
09	CA	
09	CA	
09	CA	
09	CA	2008 CA1503380
09	CA	
09	CA	
09	CA	
09	CA	2008 CA1510001
09	CA	
09	CA	
09	CA	2008 CA1510002
09	CA	
09	CA	
09	CA	2008 CA1510005
09	CA	
09	CA	
09	CA	
09	CA	2008 CA1510006
09	CA	
09	CA	
09	CA	
09	CA	2008 CA1510012
09	CA	
09	CA	
09	CA	
09	CA	2008 CA1510014
09	CA	
09	CA	
09	CA	
09	CA	2008 CA1510016
09	CA	
09	CA	

CA1510016	RAND COMMUNITIES WATER DISTRICT	A	CWS
CA1510017	INDIAN WELLS VALLEY W.D.	A	CWS
CA1510017	INDIAN WELLS VALLEY W.D.	A	CWS
CA1510018	ROSAMOND CSD	A	CWS
CA1510018	ROSAMOND CSD	A	CWS
CA1510018	ROSAMOND CSD	A	CWS
CA1510018	ROSAMOND CSD	A	CWS
CA1510027	DESERT LAKE COMM SERV DIST	A	CWS
CA1510027	DESERT LAKE COMM SERV DIST	A	CWS
CA1510046	LOST HILLS UTILITY DISTRICT	A	CWS
CA1510052	NORTH EDWARDS WD	A	CWS
CA1510052	NORTH EDWARDS WD	A	CWS
CA1510052	NORTH EDWARDS WD	A	CWS
CA1510802	KERN VALLEY STATE PRISON	A	CWS
CA1510802	KERN VALLEY STATE PRISON	A	CWS
CA1510802	KERN VALLEY STATE PRISON	A	CWS
CA1510802	KERN VALLEY STATE PRISON	A	CWS
CA1610003	HANFORD, CITY OF	A	CWS
CA1610003	HANFORD, CITY OF	A	CWS
CA1610003	HANFORD, CITY OF	A	CWS
CA1610003	HANFORD, CITY OF	A	CWS
CA1610005	LEMOORE, CITY OF	A	CWS
CA1610005	LEMOORE, CITY OF	A	CWS
CA1610005	LEMOORE, CITY OF	A	CWS
CA1610005	LEMOORE, CITY OF	A	CWS
CA1610007	HOME GARDEN CSD	A	CWS
CA1610007	HOME GARDEN CSD	A	CWS
CA1610007	HOME GARDEN CSD	A	CWS
CA1610007	HOME GARDEN CSD	A	CWS
CA1610009	KETTLEMAN CITY CSD	A	CWS
CA1610009	KETTLEMAN CITY CSD	A	CWS
CA1610009	KETTLEMAN CITY CSD	A	CWS
CA1610009	KETTLEMAN CITY CSD	A	CWS
CA1805004	CDCR-HIGH DESERT STATE PRISON	A	CWS
CA1805004	CDCR-HIGH DESERT STATE PRISON	A	CWS
CA1900542	LOS ANGELES, CITY OF - POWER PLANT #2	A	CWS
CA1910066	LEISURE LAKE MOBILE ESTATES	A	CWS
CA1910153	SOUTH MONTEBELLO IRRIGATION DIST.	A	CWS
CA1910246	LAND PROJECT MUTUAL WATER CO.	A	CWS
CA1910246	LAND PROJECT MUTUAL WATER CO.	A	CWS
CA1910246	LAND PROJECT MUTUAL WATER CO.	A	CWS
CA1910246	LAND PROJECT MUTUAL WATER CO.	A	CWS
CA1910249	WHITE FENCE FARMS MUTUAL WATER CO.	A	CWS
CA2010007	HILLVIEW WC-OAKHURST/SIERRA LAKES	A	CWS
CA2010007	HILLVIEW WC-OAKHURST/SIERRA LAKES	A	CWS
CA2010007	HILLVIEW WC-OAKHURST/SIERRA LAKES	A	CWS
CA2010007	HILLVIEW WC-OAKHURST/SIERRA LAKES	A	CWS

500	101-500	GW	L
29000	10,001-50,000	GW	L
29000	10,001-50,000	GW	L
16320	10,001-50,000	SWP	L
16320	10,001-50,000	SWP	L
16320	10,001-50,000	SWP	L
16320	10,001-50,000	SWP	L
700	501-1,000	SWP	L
700	501-1,000	SWP	L
2772	1,001-3,300	GW	P
550	501-1,000	GW	L
550	501-1,000	GW	L
550	501-1,000	GW	L
5300	3,301-10,000	GW	S
5300	3,301-10,000	GW	S
5300	3,301-10,000	GW	S
5300	3,301-10,000	GW	S
55880	50,001-100,000	GW	L
55880	50,001-100,000	GW	L
55880	50,001-100,000	GW	L
55880	50,001-100,000	GW	L
24945	10,001-50,000	GW	L
24945	10,001-50,000	GW	L
24945	10,001-50,000	GW	L
24945	10,001-50,000	GW	L
1750	1,001-3,300	GW	L
1750	1,001-3,300	GW	L
1750	1,001-3,300	GW	L
1750	1,001-3,300	GW	L
1499	1,001-3,300	GW	L
1499	1,001-3,300	GW	L
1499	1,001-3,300	GW	L
1499	1,001-3,300	GW	L
9132	3,301-10,000	GW	S
9132	3,301-10,000	GW	S
39	<=100	SW	L
280	101-500	GW	P
9574	3,301-10,000	GW	L
1500	1,001-3,300	GW	P
1500	1,001-3,300	GW	P
1500	1,001-3,300	GW	P
1500	1,001-3,300	GW	P
1145	1,001-3,300	SWP	P
3383	3,301-10,000	GW	P
3383	3,301-10,000	GW	P
3383	3,301-10,000	GW	P
3383	3,301-10,000	GW	P

919021	1005	02	0.023
819008	1005	02	0.032
919009	1005	02	0.032
819009	1005	02	0.014
819010	1005	02	0.014
819011	1005	02	0.014
919012	1005	02	0.014
819009	1005	02	0.033
919010	1005	02	0.033
999001	1005	02	0.043
819009	1005	02	0.037
819010	1005	02	0.039
919011	1005	02	0.039
812001	1005	02	0.022
812003	1005	02	0.0216
812008	1005	02	0.0206
912005	1005	02	0.0203
812016	1005	02	0.055
812017	1005	02	0.05375
812018	1005	02	0.052
912021	1005	02	0.052
812012	1005	02	0.018
812013	1005	02	0.0235
812014	1005	02	0.0235
912016	1005	02	0.024
812014	1005	02	0.0223
812015	1005	02	0.02
812016	1005	02	0.018
912017	1005	02	0.0218
812018	1005	02	0.0173
812019	1005	02	0.0185
812020	1005	02	0.0188
912021	1005	02	0.0206
802010	1005	02	0.034
802011	1005	02	0.034
999001	1005	02	0.0125
822004	1005	02	0.012
822004	1005	02	0.011
707012	1005	02	0.01675
807013	1005	02	0.015
807014	1005	02	0.01567
907015	1005	02	0.015
922022	1005	02	0.0116
811009	1005	02	0.033
811010	1005	02	0.033
811018	1005	02	0.1013
911016	1005	02	0.0184

10/1/2008	12/31/2008	2/20/2009	8/19/2014
7/1/2008	9/30/2008	2/20/2009	8/19/2014
10/1/2008	12/31/2008	2/20/2009	8/19/2014
1/1/2008	3/31/2008	2/20/2009	8/19/2014
4/1/2008	6/30/2008	2/20/2009	8/19/2014
7/1/2008	9/30/2008	2/20/2009	8/19/2014
10/1/2008	12/31/2008	2/20/2009	8/19/2014
7/1/2008	9/30/2008	2/20/2009	8/19/2014
10/1/2008	12/31/2008	2/20/2009	8/19/2014
10/1/2008	12/31/2008	2/20/2009	8/19/2014
4/1/2008	6/30/2008	9/8/2008	8/19/2014
7/1/2008	9/30/2008	2/20/2009	8/19/2014
10/1/2008	12/31/2008	2/20/2009	8/19/2014
1/1/2008	3/31/2008	6/4/2010	8/19/2014
4/1/2008	6/30/2008	6/4/2010	8/19/2014
7/1/2008	9/30/2008	6/4/2010	8/19/2014
10/1/2008	12/31/2008	6/4/2010	8/19/2014
1/1/2008	3/31/2008	2/20/2009	8/19/2014
4/1/2008	6/30/2008	2/20/2009	8/19/2014
7/1/2008	9/30/2008	2/20/2009	8/19/2014
10/1/2008	12/31/2008	11/30/2009	8/19/2014
1/1/2008	3/31/2008	2/20/2009	8/19/2014
4/1/2008	6/30/2008	2/20/2009	8/19/2014
7/1/2008	9/30/2008	2/20/2009	8/19/2014
10/1/2008	12/31/2008	2/20/2009	8/19/2014
1/1/2008	3/31/2008	2/20/2009	8/19/2014
4/1/2008	6/30/2008	2/20/2009	8/19/2014
7/1/2008	9/30/2008	2/20/2009	8/19/2014
10/1/2008	12/31/2008	2/20/2009	8/19/2014
1/1/2008	3/31/2008	2/20/2009	8/19/2014
4/1/2008	6/30/2008	2/20/2009	8/19/2014
7/1/2008	9/30/2008	2/20/2009	8/19/2014
10/1/2008	12/31/2008	2/20/2009	8/19/2014
1/1/2008	3/31/2008	9/8/2008	8/19/2014
4/1/2008	6/30/2008	9/8/2008	8/19/2014
10/1/2008	12/31/2008	6/8/2009	8/19/2014
1/1/2008	3/31/2008	9/8/2008	8/19/2014
1/1/2008	3/31/2008	9/8/2008	8/19/2014
1/1/2008	3/31/2008	9/8/2008	8/19/2014
4/1/2008	6/30/2008	9/8/2008	8/19/2014
7/1/2008	9/30/2008	11/19/2008	8/19/2014
10/1/2008	12/31/2008	2/20/2009	8/19/2014
10/1/2008	12/31/2008	6/4/2010	8/19/2014
1/1/2008	3/31/2008	6/6/2008	8/19/2014
4/1/2008	6/30/2008	9/8/2008	8/19/2014
7/1/2008	9/30/2008	2/20/2009	8/19/2014
10/1/2008	12/31/2008	2/20/2009	8/19/2014

09	CA	
09	CA	2008 CA1510017
09	CA	
09	CA	2008 CA1510018
09	CA	
09	CA	
09	CA	
09	CA	2008 CA1510027
09	CA	
09	CA	2008 CA1510046
09	CA	2008 CA1510052
09	CA	
09	CA	
09	CA	2008 CA1510802
09	CA	
09	CA	
09	CA	
09	CA	2008 CA1610003
09	CA	
09	CA	
09	CA	
09	CA	2008 CA1610005
09	CA	
09	CA	
09	CA	
09	CA	2008 CA1610007
09	CA	
09	CA	
09	CA	
09	CA	2008 CA1610009
09	CA	
09	CA	
09	CA	
09	CA	2008 CA1805004
09	CA	
09	CA	2008 CA1900542
09	CA	2008 CA1910066
09	CA	2008 CA1910153
09	CA	2008 CA1910246
09	CA	
09	CA	
09	CA	
09	CA	2008 CA1910249
09	CA	2008 CA2010007
09	CA	
09	CA	
09	CA	

CA2310011	LAYTONVILLE COUNTY WATER DISTRICT	A	CWS
CA2310011	LAYTONVILLE COUNTY WATER DISTRICT	A	CWS
CA2310011	LAYTONVILLE COUNTY WATER DISTRICT	A	CWS
CA2310011	LAYTONVILLE COUNTY WATER DISTRICT	A	CWS
CA2610003	BRIDGEPORT PUD	A	CWS
CA2610003	BRIDGEPORT PUD	A	CWS
CA2610003	BRIDGEPORT PUD	A	CWS
CA2610003	BRIDGEPORT PUD	A	CWS
CA2701926	MORO RD WS #09	A	CWS
CA2800301	LAIRD FAMILY ESTATE	A	NTNCWS
CA2800561	FREEMARK ABBEY PROPERTIES	A	NTNCWS
CA2910011	PLAVADA COMMUNITY ASSOCIATION	A	CWS
CA2910011	PLAVADA COMMUNITY ASSOCIATION	A	CWS
CA2910011	PLAVADA COMMUNITY ASSOCIATION	A	CWS
CA2910011	PLAVADA COMMUNITY ASSOCIATION	A	CWS
CA3210003	CITY OF PORTOLA	A	CWS
CA3210003	CITY OF PORTOLA	A	CWS
CA3210003	CITY OF PORTOLA	A	CWS
CA3210003	CITY OF PORTOLA	A	CWS
CA3210011	PLUMAS EUREKA CSD	A	CWS
CA3210011	PLUMAS EUREKA CSD	A	CWS
CA3210011	PLUMAS EUREKA CSD	A	CWS
CA3210011	PLUMAS EUREKA CSD	A	CWS
CA3400130	GREGG WATER CO	A	CWS
CA3400130	GREGG WATER CO	A	CWS
CA3400138	LOCKE WATER WORKS CO [SWS]	A	CWS
CA3400149	RANCHO MARINA	A	CWS
CA3400248	FRANKLIN ELEMENTARY SCHOOL	A	NTNCWS
CA3400332	OXBOW MARINA (SWS)	A	CWS
CA3400332	OXBOW MARINA (SWS)	A	CWS
CA3400332	OXBOW MARINA (SWS)	A	CWS
CA3400364	JEAN HARVIE SCHOOL [SWS]	A	NTNCWS
CA3400433	EDGEWATER MOBILE HOME PARK	A	CWS
CA3400433	EDGEWATER MOBILE HOME PARK	A	CWS
CA3400433	EDGEWATER MOBILE HOME PARK	A	CWS
CA3410008	ELK GROVE WATER SERVICE	A	CWS
CA3410008	ELK GROVE WATER SERVICE	A	CWS
CA3410008	ELK GROVE WATER SERVICE	A	CWS
CA3410011	GALT, CITY OF	A	CWS
CA3410011	GALT, CITY OF	A	CWS
CA3410011	GALT, CITY OF	A	CWS
CA3410011	GALT, CITY OF	A	CWS
CA3500565	FAIRVIEW CHILD DEVELOPMENT CENTER	A	NTNCWS
CA3500565	FAIRVIEW CHILD DEVELOPMENT CENTER	A	NTNCWS
CA3500565	FAIRVIEW CHILD DEVELOPMENT CENTER	A	NTNCWS
CA3500565	FAIRVIEW CHILD DEVELOPMENT CENTER	A	NTNCWS
CA3610112	HELENDALE COMMUNITY SERVICE DISTRICT	A	CWS

1301	1,001-3,300	GW	L
1301	1,001-3,300	GW	L
1301	1,001-3,300	GW	L
1301	1,001-3,300	GW	L
850	501-1,000	GW	L
850	501-1,000	GW	L
850	501-1,000	GW	L
850	501-1,000	GW	L
210	101-500	GW	P
25	<=100	GW	P
150	101-500	SW	P
478	101-500	GW	P
478	101-500	GW	P
478	101-500	GW	P
478	101-500	GW	P
2500	1,001-3,300	SWP	L
2500	1,001-3,300	SWP	L
2500	1,001-3,300	SWP	L
2500	1,001-3,300	SWP	L
325	101-500	GW	P
325	101-500	GW	P
325	101-500	GW	P
325	101-500	GW	P
40	<=100	GW	P
40	<=100	GW	P
80	<=100	GW	P
250	101-500	GW	P
650	501-1,000	GW	L
200	101-500	GW	P
200	101-500	GW	P
200	101-500	GW	P
30	<=100	GW	L
40	<=100	GW	P
40	<=100	GW	P
40	<=100	GW	P
40461	10,001-50,000	GW	P
40461	10,001-50,000	GW	P
40461	10,001-50,000	GW	P
22982	10,001-50,000	GW	L
22982	10,001-50,000	GW	L
22982	10,001-50,000	GW	L
22982	10,001-50,000	GW	L
70	<=100	GW	P
70	<=100	GW	P
70	<=100	GW	P
70	<=100	GW	P
6379	3,301-10,000	GW	L

803011	1005	02	0.0408
803013	1005	02	0.0367
899004	1005	02	0.0332
999001	1005	02	0.0307
713004	1005	02	0.024
813006	1005	02	0.019
813007	1005	02	0.019
813008	1005	02	0.024
900019	1005	02	16
958086	1005	02	0.0155
958112	1005	02	0.059
821007	1005	02	0.0351
821010	1005	02	0.0264
899004	1005	02	0.0264
999001	1005	02	0.0264
802003	1005	02	0.016
802004	1005	02	0.016
802005	1005	02	0.017
902006	1005	02	0.0175
802002	1005	02	0.013
802003	1005	02	0.014
802004	1005	02	0.014
902005	1005	02	0.015
900002	1005	02	11.75
900003	1005	02	11.75
900011	1005	02	0.023
900003	1005	02	0.0151255
900003	1005	02	0.02067
900005	1005	02	0.0235
900006	1005	02	0.0235
900008	1005	02	0.02475
900001	1005	02	0.0125
800002	1005	02	19
900003	1005	02	25.75
900004	1005	02	17.75
809020	1005	02	0.0117
899004	1005	02	0.0117
999001	1005	02	0.0117
809012	1005	02	0.0137
809013	1005	02	0.0145
809014	1005	02	0.0148
999001	1005	02	0.0148
805024	1005	02	0.041
899003	1005	02	0.041
899004	1005	02	0.041
999001	1005	02	0.0244
813002	1005	02	0.0155

1/1/2008	3/31/2008	9/8/2008	8/19/2014
4/1/2008	6/30/2008	11/19/2008	8/19/2014
7/1/2008	9/30/2008	2/20/2009	8/19/2014
10/1/2008	12/31/2008	2/20/2009	8/19/2014
10/1/2008	12/31/2008	9/8/2008	8/19/2014
4/1/2008	6/30/2008	9/8/2008	8/19/2014
1/1/2008	3/31/2008	9/8/2008	8/19/2014
7/1/2008	9/30/2008	9/8/2008	8/19/2014
9/1/2008	9/30/2008	8/19/2014	
10/1/2008	12/31/2008	8/19/2014	
10/1/2008	12/31/2008	8/19/2014	
1/1/2008	3/31/2008	11/19/2008	8/19/2014
4/1/2008	6/30/2008	11/19/2008	8/19/2014
7/1/2008	9/30/2008	2/20/2009	8/19/2014
10/1/2008	12/31/2008	2/20/2009	8/19/2014
1/1/2008	3/31/2008	9/8/2008	8/19/2014
4/1/2008	6/30/2008	9/8/2008	8/19/2014
7/1/2008	9/30/2008	11/19/2008	8/19/2014
10/1/2008	12/31/2008	6/8/2009	8/19/2014
1/1/2008	3/31/2008	9/8/2008	8/19/2014
4/1/2008	6/30/2008	9/8/2008	8/19/2014
7/1/2008	9/30/2008	11/19/2008	8/19/2014
10/1/2008	12/31/2008	6/8/2009	8/19/2014
7/1/2008	9/30/2008	8/19/2014	
10/1/2008	12/23/2008	8/19/2014	
7/1/2008	9/30/2008	8/19/2014	
1/1/2008	3/31/2008	8/19/2014	
1/1/2008	12/31/2008	8/19/2014	
1/1/2008	3/31/2008	8/19/2014	
4/1/2008	6/30/2008	8/19/2014	
7/1/2008	9/30/2008	8/19/2014	
4/1/2008	3/31/2009	8/19/2014	
1/1/2008	3/10/2008	8/19/2014	
4/1/2008	6/30/2008	8/19/2014	
7/1/2008	9/30/2008	8/19/2014	
4/1/2008	6/30/2008	11/19/2008	8/19/2014
7/1/2008	9/30/2008	2/20/2009	8/19/2014
10/1/2008	12/31/2008	2/20/2009	8/19/2014
1/1/2008	3/31/2008	11/19/2008	8/19/2014
4/1/2008	6/30/2008	11/19/2008	8/19/2014
7/1/2008	9/30/2008	11/19/2008	8/19/2014
10/1/2008	12/31/2008	2/20/2009	8/19/2014
1/1/2008	3/31/2008	6/6/2008	8/19/2014
4/1/2008	6/30/2008	2/20/2009	8/19/2014
7/1/2008	9/30/2008	2/20/2009	8/19/2014
10/1/2008	12/31/2008	2/20/2009	8/19/2014
4/1/2008	6/30/2008	9/8/2008	8/19/2014

09	CA	2008 CA2310011
09	CA	
09	CA	
09	CA	
09	CA	2008 CA2610003
09	CA	
09	CA	
09	CA	
09	CA	2008 CA2701926
09	CA	2008 CA2800301
09	CA	2008 CA2800561
09	CA	2008 CA2910011
09	CA	
09	CA	
09	CA	
09	CA	2008 CA3210003
09	CA	
09	CA	
09	CA	
09	CA	2008 CA3210011
09	CA	
09	CA	
09	CA	
09	CA	2008 CA3400130
09	CA	
09	CA	2008 CA3400138
09	CA	2008 CA3400149
09	CA	2008 CA3400248
09	CA	2008 CA3400332
09	CA	
09	CA	
09	CA	2008 CA3400364
09	CA	2008 CA3400433
09	CA	
09	CA	
09	CA	2008 CA3410008
09	CA	
09	CA	
09	CA	2008 CA3410011
09	CA	
09	CA	
09	CA	
09	CA	2008 CA3500565
09	CA	
09	CA	
09	CA	
09	CA	2008 CA3610112

CA3610112	HELENDALE COMMUNITY SERVICE DISTRICT	A	CWS
CA3610112	HELENDALE COMMUNITY SERVICE DISTRICT	A	CWS
CA3610112	HELENDALE COMMUNITY SERVICE DISTRICT	A	CWS
CA3610705	US ARMY FORT IRWIN	A	CWS
CA3610705	US ARMY FORT IRWIN	A	CWS
CA3610705	US ARMY FORT IRWIN	A	CWS
CA3610705	US ARMY FORT IRWIN	A	CWS
CA3610854	SEARLES VALLEY MINERALS OPERATIONS INC	A	CWS
CA3610854	SEARLES VALLEY MINERALS OPERATIONS INC	A	CWS
CA3610854	SEARLES VALLEY MINERALS OPERATIONS INC	A	CWS
CA3610854	SEARLES VALLEY MINERALS OPERATIONS INC	A	CWS
CA3900579	CENTURY MOBILE HOME PARK	A	CWS
CA3900579	CENTURY MOBILE HOME PARK	A	CWS
CA3900579	CENTURY MOBILE HOME PARK	A	CWS
CA3900579	CENTURY MOBILE HOME PARK	A	CWS
CA3900579	CENTURY MOBILE HOME PARK	A	CWS
CA3901032	LODI USD-TURNER ACADEMY	A	NTNCWS
CA3901204	DIAMOND PET FOOD	I	NTNCWS
CA3910005	MANTECA, CITY OF	A	CWS
CA3910005	MANTECA, CITY OF	A	CWS
CA3910005	MANTECA, CITY OF	A	CWS
CA3910005	MANTECA, CITY OF	A	CWS
CA3910015	CITY OF LATHROP	A	CWS
CA3910015	CITY OF LATHROP	A	CWS
CA3910015	CITY OF LATHROP	A	CWS
CA3910015	CITY OF LATHROP	A	CWS
CA3910701	DEFENSE DISTRIB. DEPOT, SHARPE SITE	A	CWS
CA3910701	DEFENSE DISTRIB. DEPOT, SHARPE SITE	A	CWS
CA4410016	FOREST LAKES MWC	A	CWS
CA4410016	FOREST LAKES MWC	A	CWS
CA4410016	FOREST LAKES MWC	A	CWS
CA4410016	FOREST LAKES MWC	A	CWS
CA4500187	TRINITY MEADOWS INC	I	NTNCWS
CA4510005	CITY OF REDDING	A	CWS
CA4510005	CITY OF REDDING	A	CWS
CA4510005	CITY OF REDDING	A	CWS
CA4600019	SIERRA CO. W.W.D #1 CALPINE	A	CWS
CA4900575	LOCH HAVEN MUTUAL WATER COMPANY	A	CWS
CA4900575	LOCH HAVEN MUTUAL WATER COMPANY	A	CWS
CA4900575	LOCH HAVEN MUTUAL WATER COMPANY	A	CWS
CA4900575	LOCH HAVEN MUTUAL WATER COMPANY	A	CWS
CA4900643	MOUNT WESKE ESTATES MUTUAL WATER COMPANY	A	CWS
CA4900643	MOUNT WESKE ESTATES MUTUAL WATER COMPANY	A	CWS
CA4900643	MOUNT WESKE ESTATES MUTUAL WATER COMPANY	A	CWS
CA4900643	MOUNT WESKE ESTATES MUTUAL WATER COMPANY	A	CWS
CA4900676	SEQUOIA GARDENS MOBILE HOME PARK	A	CWS
CA4900723	SHAMROCK MOBILE HOME PARK	A	CWS

6379	3,301-10,000	GW	L
6379	3,301-10,000	GW	L
6379	3,301-10,000	GW	L
16000	10,001-50,000	GW	F
16000	10,001-50,000	GW	F
16000	10,001-50,000	GW	F
16000	10,001-50,000	GW	F
2000	1,001-3,300	GW	P
2000	1,001-3,300	GW	P
2000	1,001-3,300	GW	P
2000	1,001-3,300	GW	P
50	<=100	GW	P
50	<=100	GW	P
50	<=100	GW	P
50	<=100	GW	P
50	<=100	GW	P
120	101-500	GW	L
35	<=100	GW	P
66451	50,001-100,000	SWP	L
66451	50,001-100,000	SWP	L
66451	50,001-100,000	SWP	L
66451	50,001-100,000	SWP	L
12427	10,001-50,000	SWP	L
12427	10,001-50,000	SWP	L
12427	10,001-50,000	SWP	L
12427	10,001-50,000	SWP	L
1256	1,001-3,300	GW	F
1256	1,001-3,300	GW	F
1200	1,001-3,300	GW	P
1200	1,001-3,300	GW	P
1200	1,001-3,300	GW	P
1200	1,001-3,300	GW	P
60	<=100	SW	P
85703	50,001-100,000	SW	L
85703	50,001-100,000	SW	L
85703	50,001-100,000	SW	L
225	101-500	GW	L
50	<=100	GW	P
50	<=100	GW	P
50	<=100	GW	P
50	<=100	GW	P
62	<=100	GW	P
62	<=100	GW	P
62	<=100	GW	P
62	<=100	GW	P
300	101-500	GW	P
188	101-500	GW	P

813003	1005	02	0.0155
899004	1005	02	0.0155
999001	1005	02	0.0155
813008	1005	02	0.034
813009	1005	02	0.034
813010	1005	02	0.034
913011	1005	02	0.034
813001	1005	02	0.013
813002	1005	02	0.018
813003	1005	02	0.024
913004	1005	02	0.024
800006	1005	02	13
900008	1005	02	13
900009	1005	02	13
900010	1005	02	13
900011	1005	02	13
800021	1005	02	15
800023	1005	02	15
810011	1005	02	0.02
810012	1005	02	0.019
810013	1005	02	0.021
910014	1005	02	0.021
810016	1005	02	0.021
810017	1005	02	0.021
810019	1005	02	0.021
910020	1005	02	0.021
810006	1005	02	0.013
999001	1005	02	0.013
805009	1005	02	0.094
805010	1005	02	0.094
805012	1005	02	0.094
905013	1005	02	0.0482
900001	1005	01	19.8
802002	1005	02	0.0189
802003	1005	02	0.013
999001	1005	02	0.013
902002	1005	02	0.019
818016	1005	02	0.025
818017	1005	02	0.017
818018	1005	02	0.02
999001	1005	02	0.017
818004	1005	02	0.065
818006	1005	02	0.061
899003	1005	02	0.065
999001	1005	02	0.065
918001	1005	02	0.014
918013	1005	02	0.026

1/1/2008	3/31/2008	9/8/2008	8/19/2014
7/1/2008	9/30/2008	2/20/2009	8/19/2014
10/1/2008	12/31/2008	2/20/2009	8/19/2014
1/1/2008	3/31/2008	2/20/2009	8/19/2014
4/1/2008	6/30/2008	2/20/2009	8/19/2014
7/1/2008	9/30/2008	2/20/2009	8/19/2014
10/1/2008	12/31/2008	6/8/2009	8/19/2014
1/1/2008	3/31/2008	2/20/2009	8/19/2014
4/1/2008	6/30/2008	2/20/2009	8/19/2014
7/1/2008	9/30/2008	2/20/2009	8/19/2014
10/1/2008	12/31/2008	2/20/2009	8/19/2014
1/12/2008	12/30/2008	8/19/2014	
1/1/2008	1/31/2008	8/19/2014	
6/1/2008	6/30/2008	8/19/2014	
9/1/2008	9/30/2008	8/19/2014	
12/1/2008	12/31/2008	8/19/2014	
1/1/2008	6/30/2008	8/19/2014	
1/1/2008	6/30/2008	8/19/2014	
1/1/2008	3/31/2008	9/8/2008	8/19/2014
4/1/2008	6/30/2008	9/8/2008	8/19/2014
7/1/2008	9/30/2008	2/20/2009	8/19/2014
10/1/2008	12/31/2008	2/20/2009	8/19/2014
1/1/2008	3/31/2008	9/8/2008	8/19/2014
4/1/2008	6/30/2008	9/8/2008	8/19/2014
7/1/2008	9/30/2008	2/20/2009	8/19/2014
10/1/2008	12/31/2008	6/8/2009	8/19/2014
7/1/2008	9/30/2008	2/20/2009	8/19/2014
10/1/2008	12/31/2008	2/20/2009	8/19/2014
7/1/2008	9/30/2008	6/8/2009	8/19/2014
1/1/2008	3/31/2009	6/8/2009	8/19/2014
4/1/2008	6/30/2008	6/8/2009	8/19/2014
10/1/2008	12/31/2008	6/8/2009	8/19/2014
4/1/2008	6/30/2008	8/19/2014	
4/1/2008	6/30/2008	2/20/2009	8/19/2014
7/1/2008	9/30/2008	2/20/2009	8/19/2014
10/1/2008	12/31/2008	2/20/2009	8/19/2014
10/1/2008	12/31/2008	6/8/2009	8/19/2014
1/1/2008	3/31/2008	9/8/2008	8/19/2014
4/1/2008	6/30/2008	2/20/2009	8/19/2014
7/1/2008	9/30/2008	2/20/2009	8/19/2014
10/1/2008	12/31/2008	2/20/2009	8/19/2014
1/1/2008	3/31/2008	9/8/2008	8/19/2014
7/1/2008	9/30/2008	2/20/2009	8/19/2014
4/1/2008	6/30/2008	2/20/2009	8/19/2014
10/1/2008	12/31/2008	2/20/2009	8/19/2014
10/1/2008	12/31/2008	6/8/2009	8/19/2014
10/1/2008	12/31/2008	6/8/2009	8/19/2014

09	CA	
09	CA	
09	CA	
09	CA	2008 CA3610705
09	CA	
09	CA	
09	CA	
09	CA	2008 CA3610854
09	CA	
09	CA	
09	CA	
09	CA	2008 CA3900579
09	CA	
09	CA	
09	CA	
09	CA	
09	CA	2008 CA3901032
09	CA	2008 CA3901204
09	CA	2008 CA3910005
09	CA	
09	CA	
09	CA	
09	CA	2008 CA3910015
09	CA	
09	CA	
09	CA	
09	CA	2008 CA3910701
09	CA	
09	CA	2008 CA4410016
09	CA	
09	CA	
09	CA	
09	CA	2008 CA4500187
09	CA	2008 CA4510005
09	CA	
09	CA	
09	CA	2008 CA4600019
09	CA	2008 CA4900575
09	CA	
09	CA	
09	CA	
09	CA	2008 CA4900643
09	CA	
09	CA	
09	CA	
09	CA	2008 CA4900676
09	CA	2008 CA4900723

CA4900786	RANCHO SANTA ROSA MHP	A	CWS
CA4900815	PALMS INN	A	NTNCWS
CA4900815	PALMS INN	A	NTNCWS
CA4900815	PALMS INN	A	NTNCWS
CA4900815	PALMS INN	A	NTNCWS
CA4900845	RANCHO DE SONOMA - INACTIVE	N	CWS
CA4900845	RANCHO DE SONOMA - INACTIVE	N	CWS
CA4900845	RANCHO DE SONOMA - INACTIVE	N	CWS
CA4900855	WEST FIELD COMMUNITY	A	CWS
CA4900855	WEST FIELD COMMUNITY	A	CWS
CA4900855	WEST FIELD COMMUNITY	A	CWS
CA4900855	WEST FIELD COMMUNITY	A	CWS
CA4900897	RODNEY STRONG VINEYARDS	A	NTNCWS
CA4900897	RODNEY STRONG VINEYARDS	A	NTNCWS
CA4900897	RODNEY STRONG VINEYARDS	A	NTNCWS
CA4900897	RODNEY STRONG VINEYARDS	A	NTNCWS
CA4900904	J VINEYARDS & WINERY	A	NTNCWS
CA4900904	J VINEYARDS & WINERY	A	NTNCWS
CA4900904	J VINEYARDS & WINERY	A	NTNCWS
CA4900904	J VINEYARDS & WINERY	A	NTNCWS
CA4901061	SONOMA WAREHOUSING	A	NTNCWS
CA4901061	SONOMA WAREHOUSING	A	NTNCWS
CA4901061	SONOMA WAREHOUSING	A	NTNCWS
CA4901061	SONOMA WAREHOUSING	A	NTNCWS
CA4901119	DRY CREEK VINEYARD	A	NTNCWS
CA4901195	MOORLAND AVENUE APARTMENTS	A	CWS
CA4901195	MOORLAND AVENUE APARTMENTS	A	CWS
CA4901195	MOORLAND AVENUE APARTMENTS	A	CWS
CA4901195	MOORLAND AVENUE APARTMENTS	A	CWS
CA4901218	GROSKOPF WAREHOUSE & LOGISTICS	A	NTNCWS
CA4901218	GROSKOPF WAREHOUSE & LOGISTICS	A	NTNCWS
CA4901218	GROSKOPF WAREHOUSE & LOGISTICS	A	NTNCWS
CA4901218	GROSKOPF WAREHOUSE & LOGISTICS	A	NTNCWS
CA4901225	THE RENTAL PLACE	A	NTNCWS
CA4901225	THE RENTAL PLACE	A	NTNCWS
CA4901225	THE RENTAL PLACE	A	NTNCWS
CA4901225	THE RENTAL PLACE	A	NTNCWS
CA4901247	CARNEROS WAREHOUSING	A	NTNCWS
CA4901247	CARNEROS WAREHOUSING	A	NTNCWS
CA4901247	CARNEROS WAREHOUSING	A	NTNCWS
CA4901247	CARNEROS WAREHOUSING	A	NTNCWS
CA4901294	WINE COUNTRY IND PARK-BLDGS A&B	A	TNCWS
CA4901294	WINE COUNTRY IND PARK-BLDGS A&B	A	TNCWS
CA4901294	WINE COUNTRY IND PARK-BLDGS A&B	A	TNCWS
CA4901323	FULTON PROCESSORS, INC.	N	NTNCWS
CA4901323	FULTON PROCESSORS, INC.	N	NTNCWS
CA4901323	FULTON PROCESSORS, INC.	N	NTNCWS

175	101-500	GW	P
300	101-500	GW	P
300	101-500	GW	P
300	101-500	GW	P
300	101-500	GW	P
0	<=100	GW	P
0	<=100	GW	P
0	<=100	GW	P
75	<=100	GW	P
75	<=100	GW	P
75	<=100	GW	P
75	<=100	GW	P
100	<=100	GW	P
100	<=100	GW	P
100	<=100	GW	P
100	<=100	GW	P
40	<=100	GW	P
40	<=100	GW	P
40	<=100	GW	P
40	<=100	GW	P
200	101-500	GW	P
200	101-500	GW	P
200	101-500	GW	P
200	101-500	GW	P
50	<=100	GW	P
64	<=100	GW	P
64	<=100	GW	P
64	<=100	GW	P
64	<=100	GW	P
60	<=100	GW	P
60	<=100	GW	P
60	<=100	GW	P
60	<=100	GW	P
45	<=100	GW	P
45	<=100	GW	P
45	<=100	GW	P
45	<=100	GW	P
50	<=100	GW	P
50	<=100	GW	P
50	<=100	GW	P
50	<=100	GW	P
30	<=100	GW	P
30	<=100	GW	P
30	<=100	GW	P
100	<=100	GW	P
100	<=100	GW	P
100	<=100	GW	P

999001	1005	02	0.016
818008	1005	02	0.043
818009	1005	02	0.037
818010	1005	02	0.038
899004	1005	02	0.037
818008	1005	02	0.015
899004	1005	02	0.015
999001	1005	02	0.015
818006	1005	02	0.016
818007	1005	02	0.02
818008	1005	02	0.022
999001	1005	02	0.02
818010	1005	02	0.058
818011	1005	02	0.046
818012	1005	02	0.05
999001	1005	02	0.046
818015	1005	02	0.041
818016	1005	02	0.039
818017	1005	02	0.039
999001	1005	02	0.039
818005	1005	02	0.019
818006	1005	02	0.031
818007	1005	02	0.026
999001	1005	02	0.031
999001	1005	02	0.042
818019	1005	02	0.016
818020	1005	02	0.013
818021	1005	02	0.013
999001	1005	02	0.013
818014	1005	02	0.015
818015	1005	02	0.013
818016	1005	02	0.013
999001	1005	02	0.013
818013	1005	02	0.034
818014	1005	02	0.038
818015	1005	02	0.042
999001	1005	02	0.038
1018009	1005	02	0.017
818006	1005	02	0.018
818007	1005	02	0.018
818008	1005	02	0.017
818003	1005	02	0.012
899004	1005	02	0.012
999001	1005	02	0.012
818004	1005	02	0.014
818005	1005	02	0.014
818006	1005	02	0.015

10/1/2008	12/31/2008	6/8/2009	8/19/2014
1/1/2008	3/31/2008	9/8/2008	8/19/2014
4/1/2008	6/30/2008	2/20/2009	8/19/2014
7/1/2008	9/30/2008	2/20/2009	8/19/2014
10/1/2008	12/31/2008	2/20/2009	8/19/2014
4/1/2008	6/30/2008	2/20/2009	2/27/2013
7/1/2008	9/30/2008	6/8/2009	2/27/2013
10/1/2008	12/31/2008	2/20/2009	2/27/2013
1/1/2008	3/31/2008	9/8/2008	8/19/2014
4/1/2008	6/30/2008	2/20/2009	8/19/2014
7/1/2008	9/30/2008	2/20/2009	8/19/2014
10/1/2008	12/31/2008	2/20/2009	8/19/2014
1/1/2008	3/31/2008	9/8/2008	8/19/2014
4/1/2008	6/30/2008	2/20/2009	8/19/2014
7/1/2008	9/30/2008	2/20/2009	8/19/2014
10/1/2008	12/31/2008	2/20/2009	8/19/2014
1/1/2008	3/31/2008	9/8/2008	8/19/2014
4/1/2008	6/30/2008	2/20/2009	8/19/2014
7/1/2008	9/30/2008	2/20/2009	8/19/2014
10/1/2008	12/31/2008	2/20/2009	8/19/2014
1/1/2008	3/31/2008	9/8/2008	8/19/2014
4/1/2008	6/30/2008	2/20/2009	8/19/2014
7/1/2008	9/30/2008	2/20/2009	8/19/2014
10/1/2008	12/31/2008	2/20/2009	8/19/2014
10/1/2008	12/31/2008	6/8/2009	8/19/2014
1/1/2008	3/31/2008	9/8/2008	8/19/2014
4/1/2008	6/30/2008	2/20/2009	8/19/2014
7/1/2008	9/30/2008	2/20/2009	8/19/2014
10/1/2008	12/31/2008	2/20/2009	8/19/2014
1/1/2008	3/31/2008	9/8/2008	8/19/2014
4/1/2008	6/30/2008	2/20/2009	8/19/2014
7/1/2008	9/30/2008	2/20/2009	8/19/2014
10/1/2008	12/31/2008	2/20/2009	8/19/2014
10/1/2008	12/31/2008	6/8/2009	8/19/2014
1/1/2008	3/31/2008	9/8/2008	8/19/2014
4/1/2008	6/30/2008	2/20/2009	8/19/2014
7/1/2008	9/30/2008	2/20/2009	8/19/2014
1/1/2008	3/31/2008	9/8/2008	8/19/2014
7/1/2008	9/30/2008	6/8/2009	8/19/2014
10/1/2008	12/31/2008	2/20/2009	8/19/2014
1/1/2008	3/31/2008	9/8/2008	2/27/2013
4/1/2008	6/30/2008	2/20/2009	2/27/2013
7/1/2008	9/30/2008	2/20/2009	2/27/2013

09	CA	2008 CA4900786
09	CA	2008 CA4900815
09	CA	
09	CA	
09	CA	
09	CA	2008 CA4900845
09	CA	
09	CA	
09	CA	2008 CA4900855
09	CA	
09	CA	
09	CA	
09	CA	2008 CA4900897
09	CA	
09	CA	
09	CA	
09	CA	2008 CA4900904
09	CA	
09	CA	
09	CA	
09	CA	2008 CA4901061
09	CA	
09	CA	
09	CA	
09	CA	2008 CA4901119
09	CA	2008 CA4901195
09	CA	
09	CA	
09	CA	
09	CA	2008 CA4901218
09	CA	
09	CA	
09	CA	
09	CA	2008 CA4901225
09	CA	
09	CA	
09	CA	
09	CA	2008 CA4901247
09	CA	
09	CA	
09	CA	
09	CA	2008 CA4901294
09	CA	
09	CA	
09	CA	2008 CA4901323
09	CA	
09	CA	

CA4901323	FULTON PROCESSORS, INC.	N	NTNCWS
CA4901332	WINE COUNTRY IND PARK - BLDG C	A	NTNCWS
CA4901332	WINE COUNTRY IND PARK - BLDG C	A	NTNCWS
CA4910011	SEBASTOPOL, CITY OF	A	CWS
CA4910011	SEBASTOPOL, CITY OF	A	CWS
CA5000077	CERES WEST MHP	A	CWS
CA5010008	HUGHSON, CITY OF	A	CWS
CA5010009	KEYES COMMUNITY SERVICES DIST.	A	CWS
CA5010009	KEYES COMMUNITY SERVICES DIST.	A	CWS
CA5010009	KEYES COMMUNITY SERVICES DIST.	A	CWS
CA5010009	KEYES COMMUNITY SERVICES DIST.	A	CWS
CA5100107	SUTTER CO. WWD#1 (ROBBINS)	A	CWS
CA5100107	SUTTER CO. WWD#1 (ROBBINS)	A	CWS
CA5100107	SUTTER CO. WWD#1 (ROBBINS)	A	CWS
CA5100107	SUTTER CO. WWD#1 (ROBBINS)	A	CWS
CA5100109	WILDEWOOD MUTUAL WATER CO., INC.	A	CWS
CA5100109	WILDEWOOD MUTUAL WATER CO., INC.	A	CWS
CA5100109	WILDEWOOD MUTUAL WATER CO., INC.	A	CWS
CA5100109	WILDEWOOD MUTUAL WATER CO., INC.	A	CWS
CA5100140	MARCUM ILLINOIS ELEMENTARY SCHOOL	A	NTNCWS
CA5100140	MARCUM ILLINOIS ELEMENTARY SCHOOL	A	NTNCWS
CA5100140	MARCUM ILLINOIS ELEMENTARY SCHOOL	A	NTNCWS
CA5100140	MARCUM ILLINOIS ELEMENTARY SCHOOL	A	NTNCWS
CA5100141	MERIDIAN ELEMENTARY SCHOOL	A	NTNCWS
CA5100141	MERIDIAN ELEMENTARY SCHOOL	A	NTNCWS
CA5100145	WINSHIP ELEMENTARY SCHOOL	A	NTNCWS
CA5100145	WINSHIP ELEMENTARY SCHOOL	A	NTNCWS
CA5100145	WINSHIP ELEMENTARY SCHOOL	A	NTNCWS
CA5100145	WINSHIP ELEMENTARY SCHOOL	A	NTNCWS
CA5100149	BARRY ELEMENTARY SCHOOL	A	NTNCWS
CA5100149	BARRY ELEMENTARY SCHOOL	A	NTNCWS
CA5100149	BARRY ELEMENTARY SCHOOL	A	NTNCWS
CA5100153	HOLT OF CALIFORNIA	A	NTNCWS
CA5100153	HOLT OF CALIFORNIA	A	NTNCWS
CA5100153	HOLT OF CALIFORNIA	A	NTNCWS
CA5100153	HOLT OF CALIFORNIA	A	NTNCWS
CA5100180	GRACE BAPTIST CHURCH	A	NTNCWS
CA5100180	GRACE BAPTIST CHURCH	A	NTNCWS
CA5100180	GRACE BAPTIST CHURCH	A	NTNCWS
CA5100180	GRACE BAPTIST CHURCH	A	NTNCWS
CA5101001	FIRST UNITED METHODIST CHURCH	N	NTNCWS
CA5101001	FIRST UNITED METHODIST CHURCH	N	NTNCWS
CA5101001	FIRST UNITED METHODIST CHURCH	N	NTNCWS
CA5105008	VALLEY FARM TRANSPORT	N	NTNCWS
CA5105008	VALLEY FARM TRANSPORT	N	NTNCWS
CA5105008	VALLEY FARM TRANSPORT	N	NTNCWS
CA5110001	CITY OF LIVE OAK	A	CWS

100	<=100	GW	P
70	<=100	GW	P
70	<=100	GW	P
7423	3,301-10,000	GW	L
7423	3,301-10,000	GW	L
161	101-500	GW	P
6082	3,301-10,000	GW	L
4891	3,301-10,000	GW	L
4891	3,301-10,000	GW	L
4891	3,301-10,000	GW	L
4891	3,301-10,000	GW	L
350	101-500	GW	L
350	101-500	GW	L
350	101-500	GW	L
350	101-500	GW	L
255	101-500	GW	P
255	101-500	GW	P
255	101-500	GW	P
255	101-500	GW	P
200	101-500	GW	L
200	101-500	GW	L
200	101-500	GW	L
200	101-500	GW	L
100	<=100	GW	L
100	<=100	GW	L
38	<=100	GW	L
38	<=100	GW	L
38	<=100	GW	L
38	<=100	GW	L
650	501-1,000	GW	L
650	501-1,000	GW	L
650	501-1,000	GW	L
144	101-500	GW	P
144	101-500	GW	P
144	101-500	GW	P
144	101-500	GW	P
200	101-500	GW	P
200	101-500	GW	P
200	101-500	GW	P
200	101-500	GW	P
65	<=100	GW	P
65	<=100	GW	P
65	<=100	GW	P
25	<=100	GW	P
25	<=100	GW	P
25	<=100	GW	P
8700	3,301-10,000	GW	L

999001	1005	02	0.014
818003	1005	02	0.012
818005	1005	02	0.011
1018005	1005	02	0.016
818004	1005	02	0.02
980001	1005	02	0.016
910007	1005	02	0.017
810013	1005	02	0.014
810014	1005	02	0.014
810015	1005	02	0.016
910016	1005	02	0.014
721010	1005	02	0.02
821011	1005	02	0.02
821012	1005	02	0.0189
921013	1005	02	0.0181
721014	1005	02	0.022
721015	1005	02	0.0219
821016	1005	02	0.0219
921017	1005	02	0.0305
721004	1005	02	0.0133
821006	1005	02	0.0133
821007	1005	02	0.0128
921008	1005	02	0.0122
721012	1005	02	0.0343
821013	1005	02	0.0373
721010	1005	02	0.017
821011	1005	02	0.017
821012	1005	02	0.018
921013	1005	02	0.019
899002	1005	02	0.0166
899003	1005	02	0.0166
921009	1005	02	0.0221
721005	1005	02	0.0153
721006	1005	02	0.0153
821007	1005	02	0.0152
921008	1005	02	0.0147
721006	1005	02	0.0153
721008	1005	02	0.0153
821009	1005	02	0.0187
921010	1005	02	0.0187
721017	1005	02	0.0146
821024	1005	02	0.015
921023	1005	02	0.015
899002	1005	02	0.0179
899003	1005	02	0.0179
921005	1005	02	0.0179
721012	1005	02	0.0279

10/1/2008	12/31/2008	2/20/2009	2/27/2013
1/1/2008	3/31/2008	6/4/2010	8/19/2014
7/1/2008	9/30/2008	6/4/2010	8/19/2014
10/1/2008	12/31/2008	8/12/2009	8/19/2014
7/1/2008	9/30/2008	2/20/2009	8/19/2014
10/1/2008	12/31/2008	8/19/2014	
10/1/2008	12/31/2008	2/20/2009	8/19/2014
1/1/2008	3/31/2008	9/8/2008	8/19/2014
4/1/2008	6/30/2008	9/8/2008	8/19/2014
7/1/2008	9/30/2008	11/19/2008	8/19/2014
10/1/2008	12/31/2008	2/20/2009	8/19/2014
1/1/2008	3/31/2008	6/6/2008	8/19/2014
4/1/2008	6/30/2008	9/8/2008	8/19/2014
7/1/2008	9/30/2008	11/19/2008	8/19/2014
10/1/2008	12/31/2008	2/20/2009	8/19/2014
1/1/2008	3/31/2008	6/6/2008	8/19/2014
4/1/2008	6/30/2008	6/6/2008	8/19/2014
7/1/2008	9/30/2008	11/19/2008	8/19/2014
10/1/2008	12/31/2008	2/20/2009	8/19/2014
1/1/2008	3/31/2008	6/6/2008	8/19/2014
4/1/2008	6/30/2008	9/8/2008	8/19/2014
7/1/2008	9/30/2008	11/19/2008	8/19/2014
10/1/2008	12/31/2008	2/20/2009	8/19/2014
1/1/2008	3/31/2008	6/6/2008	8/19/2014
4/1/2008	6/30/2008	9/8/2008	8/19/2014
1/1/2008	3/31/2008	6/6/2008	2/27/2013
4/1/2008	6/30/2008	9/8/2008	2/27/2013
7/1/2008	9/30/2008	11/19/2008	2/27/2013
10/1/2008	12/31/2008	2/20/2009	2/27/2013
1/1/2008	3/31/2008	6/4/2010	8/19/2014
4/1/2008	6/30/2008	6/4/2010	8/19/2014
10/1/2008	12/31/2008	6/4/2010	8/19/2014
1/1/2008	3/31/2008	6/6/2008	8/19/2014
4/1/2008	6/30/2008	6/6/2008	8/19/2014
7/1/2008	9/30/2008	11/19/2008	8/19/2014
10/1/2008	12/31/2008	2/20/2009	8/19/2014
1/1/2008	3/31/2008	6/6/2008	8/19/2014
4/1/2008	6/30/2008	6/6/2008	8/19/2014
7/1/2008	9/30/2008	11/19/2008	8/19/2014
10/1/2008	12/31/2008	2/20/2009	8/19/2014
1/1/2008	3/31/2008	6/6/2008	2/27/2013
7/1/2008	9/30/2008	2/20/2009	2/27/2013
10/1/2008	12/31/2008	2/20/2009	2/27/2013
1/1/2008	3/31/2008	6/4/2010	8/19/2014
4/1/2008	6/30/2008	6/4/2010	8/19/2014
10/1/2008	12/31/2008	6/4/2010	8/19/2014
1/1/2008	3/31/2008	6/6/2008	8/19/2014

09	CA	
09	CA	2008 CA4901332
09	CA	
09	CA	2008 CA4910011
09	CA	
09	CA	2008 CA5000077
09	CA	2008 CA5010008
09	CA	2008 CA5010009
09	CA	
09	CA	
09	CA	
09	CA	2008 CA5100107
09	CA	
09	CA	
09	CA	
09	CA	2008 CA5100109
09	CA	
09	CA	
09	CA	
09	CA	2008 CA5100140
09	CA	
09	CA	
09	CA	
09	CA	2008 CA5100141
09	CA	
09	CA	2008 CA5100145
09	CA	
09	CA	
09	CA	
09	CA	2008 CA5100149
09	CA	
09	CA	
09	CA	2008 CA5100153
09	CA	
09	CA	
09	CA	
09	CA	2008 CA5100180
09	CA	
09	CA	
09	CA	
09	CA	2008 CA5101001
09	CA	
09	CA	
09	CA	2008 CA5105008
09	CA	
09	CA	
09	CA	2008 CA5110001

CA5110001	CITY OF LIVE OAK	A	CWS
CA5110001	CITY OF LIVE OAK	A	CWS
CA5110001	CITY OF LIVE OAK	A	CWS
CA5210003	LOS MOLINOS COMM. SERVICES DIST.	A	CWS
CA5210003	LOS MOLINOS COMM. SERVICES DIST.	A	CWS
CA5210003	LOS MOLINOS COMM. SERVICES DIST.	A	CWS
CA5210003	LOS MOLINOS COMM. SERVICES DIST.	A	CWS
CA5301002	LEWISTON COMMUNITY SERVICES DISTRICT	A	CWS
CA5301002	LEWISTON COMMUNITY SERVICES DISTRICT	A	CWS
CA5301002	LEWISTON COMMUNITY SERVICES DISTRICT	A	CWS
CA5301002	LEWISTON COMMUNITY SERVICES DISTRICT	A	CWS
CA5400544	ALLENSWORTH C S D	A	CWS
CA5400713	OAK VALLEY SCHOOL	A	NTNCWS
CA5400713	OAK VALLEY SCHOOL	A	NTNCWS
CA5400754	SO KAWEAH MUTUAL WATER CO	A	CWS
CA5400754	SO KAWEAH MUTUAL WATER CO	A	CWS
CA5403054	PFFJ, LLC	A	NTNCWS
CA5403054	PFFJ, LLC	A	NTNCWS
CA5403054	PFFJ, LLC	A	NTNCWS
CA5410009	PIXLEY PUBLIC UTIL DIST	A	CWS
CA5410009	PIXLEY PUBLIC UTIL DIST	A	CWS
CA5410009	PIXLEY PUBLIC UTIL DIST	A	CWS
CA5410050	ALPAUGH COMMUNITY SERVICES DISTRICT	A	CWS
CA5410050	ALPAUGH COMMUNITY SERVICES DISTRICT	A	CWS
CA5410050	ALPAUGH COMMUNITY SERVICES DISTRICT	A	CWS
CA5603118	VENTURA FARMS	A	NTNCWS
CA5603118	VENTURA FARMS	A	NTNCWS
CA5603118	VENTURA FARMS	A	NTNCWS
CA5603118	VENTURA FARMS	A	NTNCWS
CA5710011	WILD WINGS GOLF COMMUNITY	A	CWS
CA5710011	WILD WINGS GOLF COMMUNITY	A	CWS
NV0000062	FERNLEY PUBLIC WORKS	A	CWS
NV0000062	FERNLEY PUBLIC WORKS	A	CWS
NV0000062	FERNLEY PUBLIC WORKS	A	CWS
NV0000062	FERNLEY PUBLIC WORKS	A	CWS
NV0000165	MANHATTAN TOWN WATER	A	CWS
NV0000165	MANHATTAN TOWN WATER	A	CWS
NV0000165	MANHATTAN TOWN WATER	A	CWS
NV0000165	MANHATTAN TOWN WATER	A	CWS
NV0000231	SAGE TRAILER PARK	N	TNCWS
NV0000231	SAGE TRAILER PARK	N	TNCWS
NV0000231	SAGE TRAILER PARK	N	TNCWS
NV0000372	GEORGIA PACIFIC GYPSUM LLC	A	NTNCWS
NV0002046	HOLBROOK STATION RV AND MHP	A	CWS
NV0002046	HOLBROOK STATION RV AND MHP	A	CWS
NV0004002	EM BER MOBILE MANOR	I	CWS
NV0004002	EM BER MOBILE MANOR	I	CWS

8700	3,301-10,000	GW	L
8700	3,301-10,000	GW	L
8700	3,301-10,000	GW	L
1500	1,001-3,300	GW	P
1500	1,001-3,300	GW	P
1500	1,001-3,300	GW	P
1500	1,001-3,300	GW	P
250	101-500	SW	P
250	101-500	SW	P
250	101-500	SW	P
250	101-500	SW	P
400	101-500	GW	L
300	101-500	GW	L
300	101-500	GW	L
300	101-500	GW	P
300	101-500	GW	P
87	<=100	GW	P
87	<=100	GW	P
87	<=100	GW	P
3310	3,301-10,000	GW	L
3310	3,301-10,000	GW	L
3310	3,301-10,000	GW	L
1026	1,001-3,300	GW	L
1026	1,001-3,300	GW	L
1026	1,001-3,300	GW	L
38	<=100	GW	P
38	<=100	GW	P
38	<=100	GW	P
38	<=100	GW	P
1142	1,001-3,300	GW	P
1142	1,001-3,300	GW	P
18000	10,001-50,000	GW	L
18000	10,001-50,000	GW	L
18000	10,001-50,000	GW	L
18000	10,001-50,000	GW	L
40	<=100	GW	L
40	<=100	GW	L
40	<=100	GW	L
40	<=100	GW	L
25	<=100	GW	P
25	<=100	GW	P
25	<=100	GW	P
100	<=100	GW	P
180	101-500	GW	P
180	101-500	GW	P
36	<=100	GW	P
36	<=100	GW	P

821014		1005	02	0.0279
821015		1005	02	0.0279
999001		1005	02	0.0279
899002		1005	02	0.0112
899003		1005	02	0.0112
899004		1005	02	0.0112
999001		1005	02	0.0112
801004		1005	02	0.0192
801005		1005	02	0.0253
899004		1005	02	0.0278
999001		1005	02	0.0304
800012		1005	01	0.013
800003		1005	01	0.017
900004		1005	02	0.017
800013		1005	01	0.011
800017		1005	01	0.014
800018		1005	01	0.072
800020		1005	01	0.072
900021		1005	01	0.063
812010		1005	02	0.0233
812011		1005	02	0.0235
812012		1005	02	0.0237
812007		1005	02	0.0155
812008		1005	02	0.0155
812009		1005	02	0.0154
806003		1005	02	0.08
899003		1005	02	0.08
899004		1005	02	0.08
906005		1005	02	0.126
809003		1005	02	0.0115
909004		1005	02	0.0116
1029808		1005	02	0.049
1036208		1005	02	0.049
1036509		1005	02	0.047
1036609		1005	02	0.045
27608	441	1005	02	0.075
27708		1005	02	0.075
27808	441	1005	02	0.074
28009		1005	02	0.0405
2036108		1005	02	0.038
2036208		1005	02	0.038
2037309	3694	1005	02	0.044
709		1005	02	0.033
2007708	556	1005	02	0.044
2007808	556	1005	02	0.044
78308	736	1005	02	0.22
80108	736	1005	01	0.022

4/1/2008	6/30/2008	9/8/2008	8/19/2014
7/1/2008	9/30/2008	11/19/2008	8/19/2014
10/1/2008	12/31/2008	2/20/2009	8/19/2014
1/1/2008	3/31/2008	2/20/2009	8/19/2014
4/1/2008	6/30/2008	2/20/2009	8/19/2014
7/1/2008	9/30/2008	2/20/2009	8/19/2014
10/1/2008	12/31/2008	2/20/2009	8/19/2014
1/1/2008	3/31/2008	9/8/2008	8/19/2014
4/1/2008	6/30/2008	9/8/2008	8/19/2014
7/1/2008	9/30/2008	2/20/2009	8/19/2014
10/1/2008	12/31/2008	2/20/2009	8/19/2014
1/1/2008	3/31/2008	8/19/2014	
7/1/2008	9/30/2008	8/19/2014	
10/1/2008	12/31/2008	8/19/2014	
1/1/2008	3/31/2008	8/19/2014	
7/1/2008	9/30/2008	8/19/2014	
4/1/2008	6/30/2008	8/19/2014	
7/1/2008	9/30/2008	8/19/2014	
10/1/2008	12/31/2008	8/19/2014	
10/1/2008	12/31/2008	2/20/2009	8/19/2014
4/1/2008	6/30/2008	2/20/2009	8/19/2014
7/1/2008	9/30/2008	2/20/2009	8/19/2014
1/1/2008	3/31/2008	6/4/2010	8/19/2014
4/1/2008	6/30/2008	6/4/2010	8/19/2014
7/1/2008	9/30/2008	6/4/2010	8/19/2014
1/1/2008	3/31/2008	2/20/2009	8/19/2014
4/1/2008	6/30/2008	2/20/2009	8/19/2014
7/1/2008	9/30/2008	2/20/2009	8/19/2014
10/1/2008	12/31/2008	6/8/2009	8/19/2014
7/1/2008	9/30/2008	6/4/2010	8/19/2014
10/1/2008	12/31/2008	6/4/2010	8/19/2014
1/1/2008	3/31/2008	5/16/2008	11/17/2011
4/1/2008	6/30/2008	8/12/2008	11/17/2011
7/1/2008	9/30/2008	11/14/2008	11/17/2011
10/1/2008	12/31/2008	2/17/2009	11/17/2011
1/1/2008	3/31/2008	5/16/2008	11/17/2011
4/1/2008	6/30/2008	8/12/2008	11/17/2011
7/1/2008	9/30/2008	11/14/2008	11/17/2011
10/1/2008	12/31/2008	2/17/2009	11/17/2011
4/1/2008	6/30/2008	8/12/2008	8/19/2014
1/1/2008	3/31/2008	8/12/2008	8/19/2014
7/1/2008	9/30/2008	11/14/2008	8/19/2014
10/1/2008	12/31/2008	5/19/2009	11/17/2011
7/1/2008	9/30/2008	5/19/2009	2/21/2012
4/1/2008	6/30/2008	5/19/2009	2/21/2012
1/1/2008	3/31/2008	5/16/2008	8/19/2014
4/1/2008	6/30/2008	8/12/2008	8/19/2014

09	CA	
09	CA	
09	CA	
09	CA	2008 CA5210003
09	CA	
09	CA	
09	CA	
09	CA	2008 CA5301002
09	CA	
09	CA	
09	CA	
09	CA	2008 CA5400544
09	CA	2008 CA5400713
09	CA	
09	CA	2008 CA5400754
09	CA	
09	CA	2008 CA5403054
09	CA	
09	CA	
09	CA	2008 CA5410009
09	CA	
09	CA	
09	CA	2008 CA5410050
09	CA	
09	CA	
09	CA	2008 CA5603118
09	CA	
09	CA	
09	CA	
09	CA	2008 CA5710011
09	CA	
09	NV	2008 NV0000062
09	NV	
09	NV	
09	NV	
09	NV	2008 NV0000165
09	NV	
09	NV	
09	NV	
09	NV	2008 NV0000231
09	NV	
09	NV	
09	NV	2008 NV0000372
09	NV	2008 NV0002046
09	NV	
09	NV	2008 NV0004002
09	NV	

NV0004002	EM BER MOBILE MANOR	I	CWS
NV0004002	EM BER MOBILE MANOR	I	CWS
NV0005005	WELLS HONOR CAMP NDOC	A	NTNCWS
NV0005070	TWIN CREEKS	A	NTNCWS
NV0005070	TWIN CREEKS	A	NTNCWS
NV0005070	TWIN CREEKS	A	NTNCWS
090400049	Dishchii' Bikoh Community School - BIA Charter	A	CWS
090400049	Dishchii' Bikoh Community School - BIA Charter	A	CWS
090400049	Dishchii' Bikoh Community School - BIA Charter	A	CWS
090400054	BIA Keams Canyon	A	CWS
090400054	BIA Keams Canyon	A	CWS
090400054	BIA Keams Canyon	A	CWS
090400054	BIA Keams Canyon	A	CWS
090400060	BIA San Carlos	A	NTNCWS
090400060	BIA San Carlos	A	NTNCWS
090400063	BIA Truxton Agency	A	CWS
090400063	BIA Truxton Agency	A	CWS
090400063	BIA Truxton Agency	A	CWS
090400063	BIA Truxton Agency	A	CWS
090400096	GRIC DPW Stotonic	A	CWS
090400100	GRIC Sweetwater - DPW	I	CWS
090400106	Polacca	A	CWS
090400106	Polacca	A	CWS
090400106	Polacca	A	CWS
090400106	Polacca	A	CWS
090400107	Sipaulovi (Lower Sipaulovi/Lower Mishongnovi)	A	CWS
090400107	Sipaulovi (Lower Sipaulovi/Lower Mishongnovi)	A	CWS
090400107	Sipaulovi (Lower Sipaulovi/Lower Mishongnovi)	A	CWS
090400107	Sipaulovi (Lower Sipaulovi/Lower Mishongnovi)	A	CWS
090400109	Salt River Public Works	A	CWS
090400109	Salt River Public Works	A	CWS
090400116	Yavapai Apache - Middle Verde	A	CWS
090400116	Yavapai Apache - Middle Verde	A	CWS
090400116	Yavapai Apache - Middle Verde	A	CWS
090400116	Yavapai Apache - Middle Verde	A	CWS
090400120	Yavapai Apache - Tunlii	A	CWS
090400120	Yavapai Apache - Tunlii	A	CWS
090400120	Yavapai Apache - Tunlii	A	CWS
090400234	Desert Diamond Why	A	NTNCWS
090400234	Desert Diamond Why	A	NTNCWS
090400237	SCUA Soda Canyon	A	CWS
090400237	SCUA Soda Canyon	A	CWS
090400237	SCUA Soda Canyon	A	CWS
090400237	SCUA Soda Canyon	A	CWS
090400259	Shungopavi	A	CWS
090400259	Shungopavi	A	CWS
090400259	Shungopavi	A	CWS

36	<=100	GW	P
36	<=100	GW	P
150	101-500	GW	S
600	501-1,000	GW	P
600	501-1,000	GW	P
600	501-1,000	GW	P
535	501-1,000	GWP	F
535	501-1,000	GWP	F
535	501-1,000	GWP	F
861	501-1,000	GW	F
861	501-1,000	GW	F
861	501-1,000	GW	F
861	501-1,000	GW	F
2150	1,001-3,300	GW	F
2150	1,001-3,300	GW	F
34	<=100	GW	F
34	<=100	GW	F
34	<=100	GW	F
34	<=100	GW	F
2248	1,001-3,300	GW	N
125	101-500	GW	N
2600	1,001-3,300	GW	N
2600	1,001-3,300	GW	N
2600	1,001-3,300	GW	N
2600	1,001-3,300	GW	N
523	501-1,000	GW	N
523	501-1,000	GW	N
523	501-1,000	GW	N
523	501-1,000	GW	N
35470	10,001-50,000	GW	N
35470	10,001-50,000	GW	N
493	101-500	GW	N
493	101-500	GW	N
493	101-500	GW	N
493	101-500	GW	N
200	101-500	GW	N
200	101-500	GW	N
200	101-500	GW	N
100	<=100	GW	N
100	<=100	GW	N
160	101-500	GW	N
160	101-500	GW	N
160	101-500	GW	N
160	101-500	GW	N
1500	1,001-3,300	GW	N
1500	1,001-3,300	GW	N
1500	1,001-3,300	GW	N

80509	736	1005	01	0.28
80709	736	1005	02	0.29
2309	770	1005	02	0.0155
7309		1005	02	0.011
7409		1005	02	0.012
7809		1005	02	0.012
0400049021005102009	48	1005	02	0.012
040004902100512009	48	1005	02	0.012
040004902100572009	48	1005	02	0.012
0400054021005102009	53	1005	02	0.03275
040005402100512009	53	1005	02	0.03275
040005402100542009	53	1005	02	0.03275
040005402100572009	53	1005	02	0.03275
040006002100512009	59	1005	02	0.018
040006002100542009	59	1005	02	0.018
0400063021005102009	62	1005	02	0.01575
040006302100512009	62	1005	02	0.01467
040006302100542009	62	1005	02	0.01467
040006302100572009	62	1005	02	0.01467
0400096021005102009	92	1005	02	0.0114
0400100021005102009	95	1005	02	0.0108
0400106021005102009	100	1005	02	0.02
040010602100512009	100	1005	02	0.02
040010602100542009	100	1005	02	0.02
040010602100572009	100	1005	02	0.02
0400107021005102009	101	1005	02	0.01838
040010702100512009	101	1005	02	0.01955
040010702100542009	101	1005	02	0.01955
040010702100572009	101	1005	02	0.01877
040010902100512009	103	1005	02	0.021
040010902100542009	103	1005	02	0.02275
0400116021005102009	108	1005	02	0.02023
040011602100512009	108	1005	02	0.02433
040011602100542009	108	1005	02	0.02317
040011602100572009	108	1005	02	0.0219
0400120021005102009	1943264947	1005	02	0.01895
040012002100542009	1943264947	1005	02	0.0115
040012002100572009	1943264947	1005	02	0.01525
040023401100572009	999713907	1005	02	0.0415
0400234021005102009	999713907	1005	02	0.01772
0400237021005102009	127	1005	02	0.05467
040023702100512009	127	1005	02	0.05467
040023702100542009	127	1005	02	0.05467
040023702100572009	127	1005	02	0.05467
0400259021005102009	140	1005	02	0.015
040025902100512009	140	1005	02	0.01475
040025902100542009	140	1005	02	0.0148

7/1/2008	9/30/2008	11/14/2008	8/19/2014
10/1/2008	12/31/2008	2/17/2009	8/19/2014
7/1/2008	9/30/2008	5/19/2009	8/19/2014
7/1/2008	9/30/2008	11/14/2008	11/17/2011
4/1/2008	6/30/2008	11/14/2008	11/17/2011
1/1/2008	3/31/2008	11/14/2008	11/17/2011
10/1/2009	12/31/2009	2/26/2010	8/28/2014
1/1/2009	3/31/2009	5/28/2009	8/28/2014
7/1/2009	9/30/2009	11/30/2009	8/28/2014
10/1/2009	12/31/2009	2/26/2010	8/28/2014
1/1/2009	3/31/2009	5/28/2009	8/28/2014
4/1/2009	6/30/2009	8/20/2009	8/28/2014
7/1/2009	9/30/2009	11/30/2009	8/28/2014
1/1/2009	3/31/2009	5/28/2009	8/28/2014
4/1/2009	6/30/2009	8/20/2009	8/28/2014
10/1/2009	12/31/2009	2/26/2010	8/28/2014
1/1/2009	3/31/2009	5/28/2009	8/28/2014
4/1/2009	6/30/2009	8/20/2009	8/28/2014
7/1/2009	9/30/2009	11/30/2009	8/28/2014
10/1/2009	12/31/2009	2/26/2010	8/28/2014
10/1/2009	12/31/2009	2/26/2010	8/28/2014
10/1/2009	12/31/2009	2/26/2010	8/28/2014
1/1/2009	3/31/2009	5/28/2009	8/28/2014
4/1/2009	6/30/2009	8/20/2009	8/28/2014
7/1/2009	9/30/2009	11/30/2009	8/28/2014
10/1/2009	12/31/2009	2/26/2010	8/28/2014
1/1/2009	3/31/2009	5/28/2009	8/28/2014
4/1/2009	6/30/2009	8/20/2009	8/28/2014
7/1/2009	9/30/2009	11/30/2009	8/28/2014
1/1/2009	3/31/2009	5/28/2009	8/28/2014
4/1/2009	6/30/2009	8/20/2009	8/28/2014
10/1/2009	12/31/2009	2/26/2010	8/28/2014
1/1/2009	3/31/2009	5/28/2009	8/28/2014
4/1/2009	6/30/2009	8/20/2009	8/28/2014
7/1/2009	9/30/2009	11/30/2009	8/28/2014
10/1/2009	12/31/2009	2/26/2010	8/28/2014
4/1/2009	6/30/2009	8/20/2009	8/28/2014
7/1/2009	9/30/2009	11/30/2009	8/28/2014
7/1/2009	9/30/2009	11/30/2009	8/28/2014
10/1/2009	12/31/2009	2/26/2010	8/28/2014
10/1/2009	12/31/2009	2/26/2010	8/28/2014
1/1/2009	3/31/2009	5/28/2009	8/28/2014
4/1/2009	6/30/2009	8/20/2009	8/28/2014
7/1/2009	9/30/2009	11/30/2009	8/28/2014
10/1/2009	12/31/2009	2/26/2010	8/28/2014
1/1/2009	3/31/2009	5/28/2009	8/28/2014
4/1/2009	6/30/2009	8/20/2009	8/28/2014

09	NV	
09	NV	
09	NV	2008 NV0005005
09	NV	2008 NV0005070
09	NV	
09	NV	
09	09	2009 090400049
09	09	
09	09	
09	09	2009 090400054
09	09	
09	09	
09	09	
09	09	2009 090400060
09	09	
09	09	2009 090400063
09	09	
09	09	
09	09	
09	09	2009 090400096
09	09	2009 090400100
09	09	2009 090400106
09	09	
09	09	
09	09	
09	09	2009 090400107
09	09	
09	09	
09	09	
09	09	2009 090400109
09	09	
09	09	2009 090400116
09	09	
09	09	
09	09	
09	09	2009 090400120
09	09	
09	09	
09	09	2009 090400234
09	09	
09	09	2009 090400237
09	09	
09	09	
09	09	
09	09	2009 090400259
09	09	
09	09	

090400259	Shungopavi	A	CWS
090400394	Mishongnovi (Upper Sipaulovi/Upper Mishongnovi)	A	CWS
090400394	Mishongnovi (Upper Sipaulovi/Upper Mishongnovi)	A	CWS
090400394	Mishongnovi (Upper Sipaulovi/Upper Mishongnovi)	A	CWS
090400394	Mishongnovi (Upper Sipaulovi/Upper Mishongnovi)	A	CWS
090400395	Hopi High School - BIA	A	CWS
090400395	Hopi High School - BIA	A	CWS
090400395	Hopi High School - BIA	A	CWS
090400395	Hopi High School - BIA	A	CWS
090400692	GRIC DPW Wild Horse Pass	A	CWS
090411311	Cyprus Tohono Corporation	I	NTNCWS
090600159	Benton Paiute Tribe	A	CWS
090600159	Benton Paiute Tribe	A	CWS
090600159	Benton Paiute Tribe	A	CWS
090600159	Benton Paiute Tribe	A	CWS
090605129	Oasis Mobile Home Park	A	CWS
090605129	Oasis Mobile Home Park	A	CWS
090605129	Oasis Mobile Home Park	A	CWS
090605129	Oasis Mobile Home Park	A	CWS
090605130	Torres-Martinez Clinic	A	NTNCWS
090605130	Torres-Martinez Clinic	A	NTNCWS
090605140	Robin Lawson Trailer Park	A	CWS
090605140	Robin Lawson Trailer Park	A	CWS
090605140	Robin Lawson Trailer Park	A	CWS
090605140	Robin Lawson Trailer Park	A	CWS
090605159	Duro Mobile Home Park (Desert)	I	CWS
090605159	Duro Mobile Home Park (Desert)	I	CWS
090605159	Duro Mobile Home Park (Desert)	I	CWS
090605159	Duro Mobile Home Park (Desert)	I	CWS
090605160	DD Mobile Home Park	A	CWS
090605160	DD Mobile Home Park	A	CWS
090605160	DD Mobile Home Park	A	CWS
090605160	DD Mobile Home Park	A	CWS
093200166	Fallon-Paiute Shoshone Tribe Community System	A	CWS
093200166	Fallon-Paiute Shoshone Tribe Community System	A	CWS
093200166	Fallon-Paiute Shoshone Tribe Community System	A	CWS
093200171	Yerington (Campbell Ranch)	A	CWS
093200171	Yerington (Campbell Ranch)	A	CWS
093200171	Yerington (Campbell Ranch)	A	CWS
093200171	Yerington (Campbell Ranch)	A	CWS
093200362	Sutcliffe	A	CWS
093200362	Sutcliffe	A	CWS
093200362	Sutcliffe	A	CWS
093200364	Battle Mountain	A	CWS
093200364	Battle Mountain	A	CWS
093200364	Battle Mountain	A	CWS
093200364	Battle Mountain	A	CWS

1500	1,001-3,300	GW	N
450	101-500	GW	N
450	101-500	GW	N
450	101-500	GW	N
450	101-500	GW	N
1150	1,001-3,300	GW	F
1150	1,001-3,300	GW	F
1150	1,001-3,300	GW	F
1150	1,001-3,300	GW	F
22795	10,001-50,000	GW	N
21	<=100	GW	P
90	<=100	GW	N
90	<=100	GW	N
90	<=100	GW	N
90	<=100	GW	N
1750	1,001-3,300	GW	P
1750	1,001-3,300	GW	P
1750	1,001-3,300	GW	P
1750	1,001-3,300	GW	P
266	101-500	GW	N
266	101-500	GW	N
150	101-500	GW	P
150	101-500	GW	P
150	101-500	GW	P
150	101-500	GW	P
25	<=100	GW	P
25	<=100	GW	P
25	<=100	GW	P
25	<=100	GW	P
300	101-500	GW	P
300	101-500	GW	P
300	101-500	GW	P
300	101-500	GW	P
900	501-1,000	GW	N
900	501-1,000	GW	N
900	501-1,000	GW	N
100	<=100	GW	N
100	<=100	GW	N
100	<=100	GW	N
100	<=100	GW	N
250	101-500	GW	N
250	101-500	GW	N
250	101-500	GW	N
120	101-500	GW	N
120	101-500	GW	N
120	101-500	GW	N
120	101-500	GW	N

040025902100572009	140	1005	02	0.0148
040039402100510 2009	197	1005	02	0.01693
040039402100512009	197	1005	02	0.01785
040039402100542009	197	1005	02	0.01785
040039402100572009	197	1005	02	0.0174
040039502100510 2009	198	1005	02	0.0172
040039502100512009	198	1005	02	0.01765
040039502100542009	198	1005	02	0.0191
040039502100572009	198	1005	02	0.02267
040069202100512009	223	1005	02	0.01517
041131101100542009	273	1005	02	0.042
060015902100510 2009	335	1005	02	0.02675
060015902100512009	335	1005	02	0.02713
060015902100542009	335	1005	02	0.02743
060015902100572009	335	1005	02	0.02743
060512902100510 2009	404	1005	02	0.0154
060512902100512009	404	1005	02	0.01384
060512902100542009	404	1005	02	0.01453
060512902100572009	404	1005	02	0.016
060513002100510 2009	405	1005	02	0.012
060513002100572009	405	1005	02	0.012
060514002100510 2009	415	1005	02	0.01275
060514002100512009	415	1005	02	0.01348
060514002100542009	415	1005	02	0.01418
060514002100572009	415	1005	02	0.01198
060515902100510 2009	1943264886	1005	02	0.028
060515902100512009	1943264886	1005	02	0.029
060515902100542009	1943264886	1005	02	0.02267
060515902100572009	1943264886	1005	02	0.029
060516002100510 2009	1943264888	1005	02	0.03706
060516002100512009	1943264888	1005	02	0.03706
060516002100542009	1943264888	1005	02	0.03706
060516002100572009	1943264888	1005	02	0.03706
320016602100510 2009	443	1005	02	0.01695
320016602100542009	443	1005	02	0.0182
320016602100572009	443	1005	02	0.01916
320017102100510 2009	448	1005	02	0.02125
320017102100512009	448	1005	02	0.02125
320017102100542009	448	1005	02	0.02125
320017102100572009	448	1005	02	0.02125
320036202100510 2009	456	1005	02	0.01367
320036202100542009	456	1005	02	0.014
320036202100572009	456	1005	02	0.01367
320036402100510 2009	458	1005	02	0.024
320036402100512009	458	1005	02	0.024
320036402100542009	458	1005	02	0.024
320036402100572009	458	1005	02	0.024

7/1/2009	9/30/2009	11/30/2009	8/28/2014
10/1/2009	12/31/2009	2/26/2010	8/28/2014
1/1/2009	3/31/2009	5/28/2009	8/28/2014
4/1/2009	6/30/2009	8/20/2009	8/28/2014
7/1/2009	9/30/2009	11/30/2009	8/28/2014
10/1/2009	12/31/2009	2/26/2010	8/28/2014
1/1/2009	3/31/2009	5/28/2009	8/28/2014
4/1/2009	6/30/2009	8/20/2009	8/28/2014
7/1/2009	9/30/2009	11/30/2009	8/28/2014
1/1/2009	3/31/2009	5/28/2009	8/28/2014
4/1/2009	6/30/2009	8/27/2010	8/28/2014
10/1/2009	12/31/2009	2/26/2010	8/28/2014
1/1/2009	3/31/2009	5/28/2009	8/28/2014
4/1/2009	6/30/2009	8/20/2009	8/28/2014
7/1/2009	9/30/2009	11/30/2009	8/28/2014
10/1/2009	12/31/2009	2/26/2010	8/28/2014
1/1/2009	3/31/2009	5/28/2009	8/28/2014
4/1/2009	6/30/2009	8/20/2009	8/28/2014
7/1/2009	9/30/2009	11/30/2009	8/28/2014
10/1/2009	12/31/2009	2/26/2010	8/28/2014
7/1/2009	9/30/2009	11/30/2009	8/28/2014
10/1/2009	12/31/2009	2/26/2010	8/28/2014
1/1/2009	3/31/2009	5/28/2009	8/28/2014
4/1/2009	6/30/2009	8/20/2009	8/28/2014
7/1/2009	9/30/2009	11/30/2009	8/28/2014
10/1/2009	12/31/2009	2/26/2010	8/28/2014
1/1/2009	3/31/2009	5/28/2009	8/28/2014
4/1/2009	6/30/2009	8/20/2009	8/28/2014
7/1/2009	9/30/2009	11/30/2009	8/28/2014
10/1/2009	12/31/2009	2/26/2010	8/28/2014
1/1/2009	3/31/2009	5/28/2009	8/28/2014
4/1/2009	6/30/2009	8/20/2009	8/28/2014
7/1/2009	9/30/2009	11/30/2009	8/28/2014
10/1/2009	12/31/2009	2/26/2010	8/28/2014
4/1/2009	6/30/2009	8/20/2009	8/28/2014
7/1/2009	9/30/2009	11/30/2009	8/28/2014
10/1/2009	12/31/2009	2/26/2010	8/28/2014
1/1/2009	3/31/2009	5/28/2009	8/28/2014
4/1/2009	6/30/2009	8/20/2009	8/28/2014
7/1/2009	9/30/2009	11/30/2009	8/28/2014
10/1/2009	12/31/2009	2/26/2010	8/28/2014
4/1/2009	6/30/2009	8/20/2009	8/28/2014
7/1/2009	9/30/2009	11/30/2009	8/28/2014
10/1/2009	12/31/2009	2/26/2010	8/28/2014
1/1/2009	3/31/2009	5/28/2009	8/28/2014
4/1/2009	6/30/2009	8/20/2009	8/28/2014
7/1/2009	9/30/2009	11/30/2009	8/28/2014

09	09	
09	09	2009 090400394
09	09	
09	09	
09	09	
09	09	2009 090400395
09	09	
09	09	
09	09	
09	09	2009 090400692
09	09	2009 090411311
09	09	2009 090600159
09	09	
09	09	
09	09	
09	09	2009 090605129
09	09	
09	09	
09	09	
09	09	2009 090605130
09	09	
09	09	2009 090605140
09	09	
09	09	
09	09	
09	09	2009 090605159
09	09	
09	09	
09	09	
09	09	2009 090605160
09	09	
09	09	
09	09	
09	09	2009 093200166
09	09	
09	09	
09	09	2009 093200171
09	09	
09	09	
09	09	
09	09	2009 093200362
09	09	
09	09	
09	09	2009 093200364
09	09	
09	09	
09	09	

093200371	Rite of Passage - ATC	I	CWS
093200371	Rite of Passage - ATC	I	CWS
093200371	Rite of Passage - ATC	I	CWS
093200371	Rite of Passage - ATC	I	CWS
AZ0402012	POMERENE DWID	A	CWS
AZ0402012	POMERENE DWID	A	CWS
AZ0402012	POMERENE DWID	A	CWS
AZ0402012	POMERENE DWID	A	CWS
AZ0402014	DOUGLAS CITY OF	A	CWS
AZ0402014	DOUGLAS CITY OF	A	CWS
AZ0402014	DOUGLAS CITY OF	A	CWS
AZ0402014	DOUGLAS CITY OF	A	CWS
AZ0402043	MONTE VISTA WATER COMPANY	A	CWS
AZ0402043	MONTE VISTA WATER COMPANY	A	CWS
AZ0402043	MONTE VISTA WATER COMPANY	A	CWS
AZ0402043	MONTE VISTA WATER COMPANY	A	CWS
AZ0404341	SPRING CREEK INN	A	CWS
AZ0404341	SPRING CREEK INN	A	CWS
AZ0404341	SPRING CREEK INN	A	CWS
AZ0404341	SPRING CREEK INN	A	CWS
AZ0406004	VERDE LEE WATER COMPANY	A	CWS
AZ0406004	VERDE LEE WATER COMPANY	A	CWS
AZ0406004	VERDE LEE WATER COMPANY	A	CWS
AZ0406004	VERDE LEE WATER COMPANY	A	CWS
AZ0406004	VERDE LEE WATER COMPANY	A	CWS
AZ0406004	VERDE LEE WATER COMPANY	A	CWS
AZ0406004	VERDE LEE WATER COMPANY	A	CWS
AZ0407026	DESERT HILLS WATER	A	CWS
AZ0407026	DESERT HILLS WATER	A	CWS
AZ0407026	DESERT HILLS WATER	A	CWS
AZ0407026	DESERT HILLS WATER	A	CWS
AZ0407051	NEW RIVER UTILITY COMPANY INC	A	CWS
AZ0407051	NEW RIVER UTILITY COMPANY INC	A	CWS
AZ0407051	NEW RIVER UTILITY COMPANY INC	A	CWS
AZ0407051	NEW RIVER UTILITY COMPANY INC	A	CWS
AZ0407052	SABROSA WATER CO NEW RIVER	N	CWS
AZ0407052	SABROSA WATER CO NEW RIVER	N	CWS
AZ0407052	SABROSA WATER CO NEW RIVER	N	CWS
AZ0407052	SABROSA WATER CO NEW RIVER	N	CWS
AZ0407052	SABROSA WATER CO NEW RIVER	N	CWS
AZ0407052	SABROSA WATER CO NEW RIVER	N	CWS
AZ0407052	SABROSA WATER CO NEW RIVER	N	CWS
AZ0407052	SABROSA WATER CO NEW RIVER	N	CWS
AZ0407072	TALIESIN WEST	A	NTNCWS
AZ0407169	SAGUARO VIEW MGMT CO	A	CWS
AZ0407169	SAGUARO VIEW MGMT CO	A	CWS
AZ0407169	SAGUARO VIEW MGMT CO	A	CWS

150	101-500	GW	P
150	101-500	GW	P
150	101-500	GW	P
150	101-500	GW	P
1005	1,001-3,300	GW	P
1005	1,001-3,300	GW	P
1005	1,001-3,300	GW	P
1005	1,001-3,300	GW	P
13300	10,001-50,000	GW	L
13300	10,001-50,000	GW	L
13300	10,001-50,000	GW	L
13300	10,001-50,000	GW	L
150	101-500	GW	P
150	101-500	GW	P
150	101-500	GW	P
150	101-500	GW	P
200	101-500	GW	M
200	101-500	GW	M
200	101-500	GW	M
200	101-500	GW	M
450	101-500	GW	P
450	101-500	GW	P
450	101-500	GW	P
450	101-500	GW	P
450	101-500	GW	P
450	101-500	GW	P
450	101-500	GW	P
4415	3,301-10,000	SWP	P
4415	3,301-10,000	SWP	P
4415	3,301-10,000	SWP	P
4415	3,301-10,000	SWP	P
11475	10,001-50,000	GW	P
11475	10,001-50,000	GW	P
11475	10,001-50,000	GW	P
11475	10,001-50,000	GW	P
0	<=100	GW	P
0	<=100	GW	P
0	<=100	GW	P
0	<=100	GW	P
0	<=100	GW	P
0	<=100	GW	P
0	<=100	GW	P
0	<=100	GW	P
85	<=100	GW	M
365	101-500	GW	M
365	101-500	GW	M
365	101-500	GW	M

3200371021005102009	464	1005	02	0.027
320037102100512009	464	1005	02	0.028
320037102100542009	464	1005	02	0.028
320037102100572009	464	1005	02	0.027
4936	8620	1005	02	0.022
4940	8620	1005	01	0.024
4944	8620	1005	01	0.024
4953	8620	1005	02	0.017
61803	8623	1005	02	0.017
61804	8623	1005	02	0.016
61805	8623	1005	02	0.016
61829	8623	1005	02	0.016
6953	8669	1005	02	0.011
6954	8669	1005	02	0.011
6956	8669	1005	02	0.011
6961	8669	1005	02	0.011
9219	9019	1005	02	0.035
9220	9019	1005	02	0.035
9221	9019	1005	02	0.036
9222	9019	1005	02	0.034
1017	88	1005	02	0.015
1019	88	1005	02	0.015
1021	19345	1005	02	0.017
1024	88	1005	02	0.016
1025	19345	1005	02	0.017
1031	19345	1005	02	0.017
1032	88	1005	02	0.016
2738	9127	1005	02	0.014
2742	9127	1005	02	0.013
2744	9127	1005	02	0.013
2746	9127	1005	02	0.013
17034	9148	1005	02	0.012
17038	9148	1005	02	0.012
17040	9148	1005	02	0.012
17047	9148	1005	02	0.012
13968	9150	1005	01	0.033
13969	9151	1005	01	0.013
13970	9151	1005	02	0.013
13971	9150	1005	02	0.033
13973	9151	1005	02	0.013
13974	9150	1005	02	0.033
13985	9151	1005	02	0.021
13986	9150	1005	02	0.033
9249	9174	1005	01	0.012
1325	9382	1005	02	0.015
1326	9382	1005	02	0.015
1327	9382	1005	02	0.014

10/1/2009	12/31/2009	2/26/2010	8/28/2014
1/1/2009	3/31/2009	5/28/2009	8/28/2014
4/1/2009	6/30/2009	8/20/2009	8/28/2014
7/1/2009	9/30/2009	11/30/2009	8/28/2014
1/1/2009	3/31/2009	5/15/2009	12/27/2012
4/1/2009	6/30/2009	8/6/2009	12/27/2012
7/1/2009	9/30/2009	11/16/2009	12/27/2012
10/1/2009	12/31/2009	5/6/2010	2/11/2013
1/1/2009	3/31/2009	5/15/2009	12/27/2012
4/1/2009	6/30/2009	8/6/2009	12/27/2012
7/1/2009	9/30/2009	11/16/2009	12/27/2012
10/1/2009	12/31/2009	5/6/2010	2/11/2013
1/1/2009	3/31/2009	5/15/2009	12/27/2012
4/1/2009	6/30/2009	8/6/2009	12/27/2012
7/1/2009	9/30/2009	11/16/2009	12/27/2012
10/1/2009	12/31/2009	5/6/2010	2/11/2013
1/1/2009	3/31/2009	5/15/2009	12/27/2012
4/1/2009	6/30/2009	8/6/2009	12/27/2012
7/1/2009	9/30/2009	11/16/2009	12/27/2012
10/1/2009	12/31/2009	5/6/2010	2/11/2013
1/1/2009	3/31/2009	8/6/2009	12/27/2012
4/1/2009	6/30/2009	8/6/2009	12/27/2012
4/1/2009	6/30/2009	9/24/2009	12/27/2012
7/1/2009	9/30/2009	11/16/2009	12/27/2012
7/1/2009	9/30/2009	11/16/2009	12/27/2012
10/1/2009	12/31/2009	5/6/2010	2/11/2013
10/1/2009	12/31/2009	5/6/2010	2/11/2013
1/1/2009	3/31/2009	5/15/2009	12/27/2012
4/1/2009	6/30/2009	8/6/2009	12/27/2012
7/1/2009	9/30/2009	11/16/2009	12/27/2012
10/1/2009	12/31/2009	5/6/2010	2/11/2013
1/1/2009	3/31/2009	5/15/2009	12/27/2012
4/1/2009	6/30/2009	8/6/2009	12/27/2012
7/1/2009	9/30/2009	11/16/2009	12/27/2012
10/1/2009	12/31/2009	5/6/2010	2/11/2013
1/1/2009	3/31/2009	8/6/2009	9/15/2014
1/1/2009	3/31/2009	8/6/2009	9/15/2014
4/1/2009	6/30/2009	8/6/2009	9/15/2014
4/1/2009	6/30/2009	8/6/2009	9/15/2014
7/1/2009	9/30/2009	11/16/2009	9/15/2014
7/1/2009	9/30/2009	11/16/2009	9/15/2014
10/1/2009	12/31/2009	5/6/2010	9/15/2014
10/1/2009	12/31/2009	5/6/2010	9/15/2014
10/1/2009	12/31/2009	5/6/2010	2/11/2013
1/1/2009	3/31/2009	5/15/2009	12/27/2012
4/1/2009	6/30/2009	8/6/2009	12/27/2012
7/1/2009	9/30/2009	11/16/2009	12/27/2012

09	09	2009 093200371
09	09	
09	09	
09	09	
09	AZ	2009 AZ0402012
09	AZ	
09	AZ	
09	AZ	
09	AZ	2009 AZ0402014
09	AZ	
09	AZ	
09	AZ	
09	AZ	2009 AZ0402043
09	AZ	
09	AZ	
09	AZ	
09	AZ	2009 AZ0404341
09	AZ	
09	AZ	
09	AZ	
09	AZ	2009 AZ0406004
09	AZ	
09	AZ	
09	AZ	
09	AZ	
09	AZ	
09	AZ	
09	AZ	2009 AZ0407026
09	AZ	
09	AZ	
09	AZ	
09	AZ	2009 AZ0407051
09	AZ	
09	AZ	
09	AZ	
09	AZ	2009 AZ0407052
09	AZ	
09	AZ	
09	AZ	
09	AZ	
09	AZ	
09	AZ	
09	AZ	
09	AZ	2009 AZ0407072
09	AZ	2009 AZ0407169
09	AZ	
09	AZ	

AZ0407169	SAGUARO VIEW MGMT CO	A	CWS
AZ0407274	DSET LABORATORIES WATER	N	NTNCWS
AZ0407274	DSET LABORATORIES WATER	N	NTNCWS
AZ0407274	DSET LABORATORIES WATER	N	NTNCWS
AZ0407274	DSET LABORATORIES WATER	N	NTNCWS
AZ0407305	USAF LUKE AIR FORCE BASE	A	CWS
AZ0407305	USAF LUKE AIR FORCE BASE	A	CWS
AZ0407392	BUCKEYE ACRES MHP	A	CWS
AZ0407392	BUCKEYE ACRES MHP	A	CWS
AZ0407392	BUCKEYE ACRES MHP	A	CWS
AZ0407400	PALO VERDE SCHOOL DISTRICT 49	A	NTNCWS
AZ0407400	PALO VERDE SCHOOL DISTRICT 49	A	NTNCWS
AZ0407624	PIONEER RV RESORT	A	CWS
AZ0407624	PIONEER RV RESORT	A	CWS
AZ0407624	PIONEER RV RESORT	A	CWS
AZ0407624	PIONEER RV RESORT	A	CWS
AZ0407682	VILLAGE OF ORANGEWOOD	A	CWS
AZ0407682	VILLAGE OF ORANGEWOOD	A	CWS
AZ0407682	VILLAGE OF ORANGEWOOD	A	CWS
AZ0407682	VILLAGE OF ORANGEWOOD	A	CWS
AZ0407685	ARLINGTON FARMS WATER CO	N	CWS
AZ0407685	ARLINGTON FARMS WATER CO	N	CWS
AZ0407685	ARLINGTON FARMS WATER CO	N	CWS
AZ0407700	FEDERAL CORRECTION INSTITUTION	A	CWS
AZ0407700	FEDERAL CORRECTION INSTITUTION	A	CWS
AZ0407700	FEDERAL CORRECTION INSTITUTION	A	CWS
AZ0407700	FEDERAL CORRECTION INSTITUTION	A	CWS
AZ0407713	TRIPLE G DAIRY	A	CWS
AZ0407713	TRIPLE G DAIRY	A	CWS
AZ0407713	TRIPLE G DAIRY	A	CWS
AZ0407713	TRIPLE G DAIRY	A	CWS
AZ0407720	SADDLE MOUNTAIN DAIRY	A	NTNCWS
AZ0407720	SADDLE MOUNTAIN DAIRY	A	NTNCWS
AZ0407720	SADDLE MOUNTAIN DAIRY	A	NTNCWS
AZ0407720	SADDLE MOUNTAIN DAIRY	A	NTNCWS
AZ0408035	TRUXTON CANYON WATER COMPANY	A	CWS
AZ0408081	GOLDEN VALLEY IMPROVEMENT DISTRICT	A	CWS
AZ0408175	LAUGHLIN RANCH WATER SYSTEM	A	CWS
AZ0408175	LAUGHLIN RANCH WATER SYSTEM	A	CWS
AZ0409025	MOUNTAIN GLEN WATER SERVICE- LINDEN EAST	N	CWS
AZ0410118	WHY DWID	A	CWS
AZ0410142	RANCHO DEL CONEJO COMM WATER CO	A	CWS
AZ0410142	RANCHO DEL CONEJO COMM WATER CO	A	CWS
AZ0410142	RANCHO DEL CONEJO COMM WATER CO	A	CWS
AZ0410142	RANCHO DEL CONEJO COMM WATER CO	A	CWS
AZ0410142	RANCHO DEL CONEJO COMM WATER CO	A	CWS
AZ0410142	RANCHO DEL CONEJO COMM WATER CO	A	CWS

365	101-500	GW	M
18	<=100	GW	P
18	<=100	GW	P
18	<=100	GW	P
18	<=100	GW	P
7775	3,301-10,000	GW	F
7775	3,301-10,000	GW	F
71	<=100	GW	M
71	<=100	GW	M
71	<=100	GW	M
450	101-500	GW	L
450	101-500	GW	L
583	501-1,000	GW	M
583	501-1,000	GW	M
583	501-1,000	GW	M
583	501-1,000	GW	M
500	101-500	GW	M
500	101-500	GW	M
500	101-500	GW	M
500	101-500	GW	M
75	<=100	GW	M
75	<=100	GW	M
75	<=100	GW	M
1500	1,001-3,300	GW	F
1500	1,001-3,300	GW	F
1500	1,001-3,300	GW	F
1500	1,001-3,300	GW	F
84	<=100	GW	P
84	<=100	GW	P
84	<=100	GW	P
84	<=100	GW	P
25	<=100	GW	P
25	<=100	GW	P
25	<=100	GW	P
25	<=100	GW	P
2126	1,001-3,300	GW	P
3950	3,301-10,000	GW	P
82	<=100	GW	P
82	<=100	GW	P
0	<=100	GW	P
450	101-500	GW	P
1050	1,001-3,300	GW	P
1050	1,001-3,300	GW	P
1050	1,001-3,300	GW	P
1050	1,001-3,300	GW	P
1050	1,001-3,300	GW	P
1050	1,001-3,300	GW	P

1328	9382	1005	02	0.013
4123	9410	1005	02	0.03
4124	9410	1005	02	0.1
4125	9410	1005	02	0.1
4129	9410	1005	02	0.1
40213	144	1005	01	0.018
40217	144	1005	02	0.012
4522	9454	1005	02	0.017
4523	9454	1005	02	0.017
4524	9454	1005	02	0.018
5347	9456	1005	02	0.014
5348	9456	1005	02	0.014
8119	9510	1005	02	0.019
8120	9510	1005	02	0.019
8122	9510	1005	02	0.018
8123	9510	1005	02	0.018
3431	9527	1005	02	0.02
3432	9527	1005	02	0.02
3433	9527	1005	02	0.019
3434	9527	1005	02	0.019
3714	9529	1005	02	0.025
3716	9529	1005	02	0.027
3737	9529	1005	02	0.027
3639	168	1005	02	0.014
3640	168	1005	02	0.013
3641	168	1005	02	0.013
3643	168	1005	02	0.013
725	169	1005	02	0.015
726	169	1005	02	0.014
727	169	1005	02	0.015
728	169	1005	02	0.014
323	9541	1005	02	0.037
324	9541	1005	02	0.038
326	9541	1005	02	0.038
327	9541	1005	02	0.037
6158	183	1005	02	0.012
3034	9643	1005	02	0.011
14	19322	1005	02	0.012
16	19322	1005	01	0.012
5944	9735	1005	02	0.014
8030	240	1005	02	0.065
6834	10031	1005	02	0.012
6835	10031	1005	02	0.012
6838	10033	1005	02	0.016
6839	10033	1005	02	0.015
6840	10031	1005	02	0.013
6842	10033	1005	02	0.015

10/1/2009	12/31/2009	5/6/2010	2/11/2013
1/1/2009	3/31/2009	8/6/2009	9/15/2014
4/1/2009	6/30/2009	9/24/2009	9/15/2014
7/1/2009	9/30/2009	11/16/2009	9/15/2014
10/1/2009	12/31/2009	5/6/2010	9/15/2014
1/1/2009	3/31/2009	8/6/2009	12/27/2012
4/1/2009	6/30/2009	8/6/2009	12/27/2012
1/1/2009	3/31/2009	5/15/2009	12/27/2012
4/1/2009	6/30/2009	8/6/2009	12/27/2012
7/1/2009	9/30/2009	11/16/2009	12/27/2012
7/1/2009	9/30/2009	11/16/2009	12/27/2012
10/1/2009	12/31/2009	5/6/2010	2/11/2013
1/1/2009	3/31/2009	5/15/2009	12/27/2012
4/1/2009	6/30/2009	8/6/2009	12/27/2012
7/1/2009	9/30/2009	11/16/2009	12/27/2012
10/1/2009	12/31/2009	5/6/2010	2/11/2013
1/1/2009	3/31/2009	8/6/2009	12/27/2012
4/1/2009	6/30/2009	8/6/2009	12/27/2012
7/1/2009	9/30/2009	11/16/2009	12/27/2012
10/1/2009	12/31/2009	5/6/2010	2/11/2013
1/1/2009	3/31/2009	5/15/2009	9/15/2014
4/1/2009	6/30/2009	8/6/2009	9/15/2014
10/1/2009	12/31/2009	5/6/2010	9/15/2014
1/1/2009	3/31/2009	5/15/2009	12/27/2012
4/1/2009	6/30/2009	8/6/2009	12/27/2012
7/1/2009	9/30/2009	11/16/2009	12/27/2012
10/1/2009	12/31/2009	5/6/2010	2/11/2013
1/1/2009	3/31/2009	5/15/2009	12/27/2012
4/1/2009	6/30/2009	8/6/2009	12/27/2012
7/1/2009	9/30/2009	11/16/2009	12/27/2012
10/1/2009	12/31/2009	5/6/2010	2/11/2013
1/1/2009	3/31/2009	5/15/2009	12/27/2012
4/1/2009	6/30/2009	8/6/2009	12/27/2012
7/1/2009	9/30/2009	11/16/2009	12/27/2012
10/1/2009	12/31/2009	5/6/2010	2/11/2013
10/1/2009	12/31/2009	5/6/2010	2/11/2013
7/1/2009	9/30/2009	11/16/2009	12/27/2012
4/1/2009	6/30/2009	9/24/2009	12/27/2012
7/1/2009	9/30/2009	11/16/2009	12/27/2012
10/1/2009	12/31/2009	5/6/2010	9/15/2014
1/1/2009	3/31/2009	5/15/2009	12/27/2012
1/1/2009	3/31/2009	8/6/2009	12/27/2012
4/1/2009	6/30/2009	8/6/2009	12/27/2012
4/1/2009	6/30/2009	9/24/2009	12/27/2012
7/1/2009	9/30/2009	11/16/2009	12/27/2012
7/1/2009	9/30/2009	11/16/2009	12/27/2012
10/1/2009	12/31/2009	5/6/2010	2/11/2013

09	AZ	
09	AZ	2009 AZ0407274
09	AZ	
09	AZ	
09	AZ	
09	AZ	2009 AZ0407305
09	AZ	
09	AZ	2009 AZ0407392
09	AZ	
09	AZ	
09	AZ	2009 AZ0407400
09	AZ	
09	AZ	2009 AZ0407624
09	AZ	
09	AZ	
09	AZ	
09	AZ	2009 AZ0407682
09	AZ	
09	AZ	
09	AZ	
09	AZ	2009 AZ0407685
09	AZ	
09	AZ	
09	AZ	2009 AZ0407700
09	AZ	
09	AZ	
09	AZ	
09	AZ	2009 AZ0407713
09	AZ	
09	AZ	
09	AZ	
09	AZ	2009 AZ0407720
09	AZ	
09	AZ	
09	AZ	
09	AZ	2009 AZ0408035
09	AZ	2009 AZ0408081
09	AZ	2009 AZ0408175
09	AZ	
09	AZ	2009 AZ0409025
09	AZ	2009 AZ0410118
09	AZ	2009 AZ0410142
09	AZ	
09	AZ	
09	AZ	
09	AZ	
09	AZ	

AZ0410142	RANCHO DEL CONEJO COMM WATER CO	A	CWS
AZ0410217	DECKER COMMUNITY WC	N	CWS
AZ0410217	DECKER COMMUNITY WC	N	CWS
AZ0410217	DECKER COMMUNITY WC	N	CWS
AZ0411024	CASA GRANDE WEST WATER COMPANY	A	CWS
AZ0411024	CASA GRANDE WEST WATER COMPANY	A	CWS
AZ0411024	CASA GRANDE WEST WATER COMPANY	A	CWS
AZ0411024	CASA GRANDE WEST WATER COMPANY	A	CWS
AZ0411042	PICACHO WATER IMPROVEMENT CORP	A	CWS
AZ0411052	TONTO BASIN WATER - CACTUS FOREST	A	CWS
AZ0411052	TONTO BASIN WATER - CACTUS FOREST	A	CWS
AZ0411052	TONTO BASIN WATER - CACTUS FOREST	A	CWS
AZ0411052	TONTO BASIN WATER - CACTUS FOREST	A	CWS
AZ0411085	NISSAN TECHNICAL CENTER	A	NTNCWS
AZ0411085	NISSAN TECHNICAL CENTER	A	NTNCWS
AZ0411087	MARICOPA MOUNTAIN DWID 1	A	CWS
AZ0411087	MARICOPA MOUNTAIN DWID 1	A	CWS
AZ0411087	MARICOPA MOUNTAIN DWID 1	A	CWS
AZ0411087	MARICOPA MOUNTAIN DWID 1	A	CWS
AZ0411100	THUNDERBIRD FARMS DWID	A	CWS
AZ0411100	THUNDERBIRD FARMS DWID	A	CWS
AZ0411100	THUNDERBIRD FARMS DWID	A	CWS
AZ0411100	THUNDERBIRD FARMS DWID	A	CWS
AZ0411100	THUNDERBIRD FARMS DWID	A	CWS
AZ0411204	OLDCASTLE WESTILE INC	N	NTNCWS
AZ0411354	MARICOPA AGRICULTURE CENTER	A	NTNCWS
AZ0411354	MARICOPA AGRICULTURE CENTER	A	NTNCWS
AZ0411354	MARICOPA AGRICULTURE CENTER	A	NTNCWS
AZ0411557	NEW SADDLEBACK VISTA DWID	A	CWS
AZ0411557	NEW SADDLEBACK VISTA DWID	A	CWS
AZ0411557	NEW SADDLEBACK VISTA DWID	A	CWS
AZ0411712	ANTELOPE PEAK DWID	A	CWS
AZ0411712	ANTELOPE PEAK DWID	A	CWS
AZ0411712	ANTELOPE PEAK DWID	A	CWS
AZ0411712	ANTELOPE PEAK DWID	A	CWS
AZ0412001	EPCOR WATER - TUBAC	A	CWS
AZ0412001	EPCOR WATER - TUBAC	A	CWS
AZ0412001	EPCOR WATER - TUBAC	A	CWS
AZ0412001	EPCOR WATER - TUBAC	A	CWS
AZ0412001	EPCOR WATER - TUBAC	A	CWS
AZ0412001	EPCOR WATER - TUBAC	A	CWS
AZ0412001	EPCOR WATER - TUBAC	A	CWS
AZ0412001	EPCOR WATER - TUBAC	A	CWS
AZ0412001	EPCOR WATER - TUBAC	A	CWS
AZ0412001	EPCOR WATER - TUBAC	A	CWS
AZ0413012	BIG PARK WATER COMPANY	A	CWS
AZ0413012	BIG PARK WATER COMPANY	A	CWS

1050	1,001-3,300	GW	P
0	<=100	GW	P
0	<=100	GW	P
0	<=100	GW	P
834	501-1,000	GW	P
834	501-1,000	GW	P
834	501-1,000	GW	P
834	501-1,000	GW	P
400	101-500	GW	P
699	501-1,000	GW	M
699	501-1,000	GW	M
699	501-1,000	GW	M
699	501-1,000	GW	M
200	101-500	GW	M
200	101-500	GW	M
420	101-500	GW	P
420	101-500	GW	P
420	101-500	GW	P
420	101-500	GW	P
1600	1,001-3,300	GW	M
1600	1,001-3,300	GW	M
1600	1,001-3,300	GW	M
1600	1,001-3,300	GW	M
1600	1,001-3,300	GW	M
9	<=100	GW	M
100	<=100	GW	M
100	<=100	GW	M
100	<=100	GW	M
129	101-500	GW	P
129	101-500	GW	P
129	101-500	GW	P
60	<=100	GW	M
60	<=100	GW	M
60	<=100	GW	M
60	<=100	GW	M
1485	1,001-3,300	GW	P
1485	1,001-3,300	GW	P
1485	1,001-3,300	GW	P
1485	1,001-3,300	GW	P
1485	1,001-3,300	GW	P
1485	1,001-3,300	GW	P
1485	1,001-3,300	GW	P
1485	1,001-3,300	GW	P
1485	1,001-3,300	GW	P
1485	1,001-3,300	GW	P
7026	3,301-10,000	GW	P
7026	3,301-10,000	GW	P

6843	10031	1005	02	0.013
7347	10102	1005	02	0.016
7349	10102	1005	02	0.016
7353	10102	1005	02	0.015
14937	10171	1005	02	0.022
14938	10171	1005	02	0.023
14940	10171	1005	02	0.024
14950	10171	1005	02	0.022
12040	10182	1005	02	0.011
1016	269	1005	01	0.019
1018	269	1005	02	0.019
1019	269	1005	02	0.019
1026	269	1005	02	0.019
2546	12635	1005	02	0.027
2547	12635	1005	02	0.027
5453	10204	1005	02	0.02
5455	10204	1005	02	0.02
5457	10204	1005	02	0.02
5466	10204	1005	02	0.019
7572	10212	1005	02	0.013
7573	10212	1005	01	0.013
7574	10212	1005	02	0.012
7575	10212	1005	02	0.012
7581	10212	1005	02	0.012
16237	10244	1005	02	0.014
11325	10260	1005	01	0.011
11327	10260	1005	02	0.011
11328	10260	1005	02	0.011
7660	10279	1005	02	0.014
7661	10279	1005	02	0.014
7662	10279	1005	02	0.014
11594	10287	1005	02	0.012
11606	10287	1005	02	0.012
11611	10287	1005	02	0.012
11619	10287	1005	02	0.011
7930	10292	1005	02	0.038
7931	10290	1005	02	0.021
7932	19618	1005	02	0.017
7935	19618	1005	02	0.017
7939	10290	1005	02	0.02
7940	10292	1005	02	0.038
7941	10292	1005	02	0.039
7942	10290	1005	02	0.021
7943	19618	1005	02	0.019
7944	19618	1005	02	0.017
15884	10356	1005	02	0.041
15885	10354	1005	02	0.025

10/1/2009	12/31/2009	5/6/2010	2/11/2013
4/1/2009	6/30/2009	9/24/2009	9/15/2014
7/1/2009	9/30/2009	11/16/2009	9/15/2014
10/1/2009	12/31/2009	5/6/2010	9/15/2014
1/1/2009	3/31/2009	5/15/2009	12/27/2012
4/1/2009	6/30/2009	8/6/2009	12/27/2012
7/1/2009	9/30/2009	11/16/2009	12/27/2012
10/1/2009	12/31/2009	5/6/2010	2/11/2013
4/1/2009	6/30/2009	8/6/2009	12/27/2012
1/1/2009	3/31/2009	5/15/2009	12/27/2012
4/1/2009	6/30/2009	9/24/2009	12/27/2012
7/1/2009	9/30/2009	11/16/2009	12/27/2012
10/1/2009	12/31/2009	5/6/2010	2/11/2013
7/1/2009	9/30/2009	2/11/2013	9/15/2014
10/1/2009	12/31/2009	2/11/2013	9/15/2014
1/1/2009	3/31/2009	8/6/2009	9/15/2014
4/1/2009	6/30/2009	9/24/2009	9/15/2014
7/1/2009	9/30/2009	11/16/2009	9/15/2014
10/1/2009	12/31/2009	5/6/2010	9/15/2014
1/1/2009	3/31/2009	8/6/2009	12/27/2012
4/1/2009	6/30/2009	8/6/2009	12/27/2012
4/1/2009	6/30/2009	9/24/2009	12/27/2012
7/1/2009	9/30/2009	11/16/2009	12/27/2012
10/1/2009	12/31/2009	5/6/2010	2/11/2013
10/1/2009	12/31/2009	5/6/2010	9/15/2014
1/1/2009	3/31/2009	5/15/2009	12/27/2012
1/1/2009	3/31/2009	8/6/2009	12/27/2012
4/1/2009	6/30/2009	8/6/2009	12/27/2012
4/1/2009	6/30/2009	8/6/2009	12/27/2012
7/1/2009	9/30/2009	11/16/2009	12/27/2012
10/1/2009	12/31/2009	5/6/2010	2/11/2013
1/1/2009	3/31/2009	5/15/2009	12/27/2012
4/1/2009	6/30/2009	8/6/2009	12/27/2012
7/1/2009	9/30/2009	11/16/2009	12/27/2012
10/1/2009	12/31/2009	5/6/2010	2/11/2013
1/1/2009	3/31/2009	5/15/2009	12/27/2012
1/1/2009	3/31/2009	5/15/2009	12/27/2012
1/1/2009	3/31/2009	8/6/2009	12/27/2012
4/1/2009	6/30/2009	8/6/2009	12/27/2012
4/1/2009	6/30/2009	9/24/2009	12/27/2012
4/1/2009	6/30/2009	9/24/2009	12/27/2012
7/1/2009	9/30/2009	11/16/2009	12/27/2012
7/1/2009	9/30/2009	11/16/2009	12/27/2012
7/1/2009	9/30/2009	11/16/2009	12/27/2012
10/1/2009	12/31/2009	5/6/2010	2/11/2013
1/1/2009	3/31/2009	5/15/2009	12/27/2012
1/1/2009	3/31/2009	5/15/2009	12/27/2012

09	AZ	
09	AZ	2009 AZ0410217
09	AZ	
09	AZ	
09	AZ	2009 AZ0411024
09	AZ	
09	AZ	
09	AZ	
09	AZ	2009 AZ0411042
09	AZ	2009 AZ0411052
09	AZ	
09	AZ	
09	AZ	
09	AZ	2009 AZ0411085
09	AZ	
09	AZ	2009 AZ0411087
09	AZ	
09	AZ	
09	AZ	
09	AZ	2009 AZ0411100
09	AZ	
09	AZ	
09	AZ	
09	AZ	
09	AZ	2009 AZ0411204
09	AZ	2009 AZ0411354
09	AZ	
09	AZ	
09	AZ	2009 AZ0411557
09	AZ	
09	AZ	
09	AZ	2009 AZ0411712
09	AZ	
09	AZ	
09	AZ	
09	AZ	2009 AZ0412001
09	AZ	
09	AZ	
09	AZ	
09	AZ	
09	AZ	
09	AZ	
09	AZ	
09	AZ	
09	AZ	
09	AZ	
09	AZ	2009 AZ0413012
09	AZ	

AZ0413012	BIG PARK WATER COMPANY	A	CWS
AZ0413012	BIG PARK WATER COMPANY	A	CWS
AZ0413012	BIG PARK WATER COMPANY	A	CWS
AZ0413012	BIG PARK WATER COMPANY	A	CWS
AZ0413012	BIG PARK WATER COMPANY	A	CWS
AZ0413012	BIG PARK WATER COMPANY	A	CWS
AZ0413012	BIG PARK WATER COMPANY	A	CWS
AZ0413012	BIG PARK WATER COMPANY	A	CWS
AZ0413012	BIG PARK WATER COMPANY	A	CWS
AZ0413012	BIG PARK WATER COMPANY	A	CWS
AZ0413012	BIG PARK WATER COMPANY	A	CWS
AZ0413012	BIG PARK WATER COMPANY	A	CWS
AZ0413012	BIG PARK WATER COMPANY	A	CWS
AZ0413012	BIG PARK WATER COMPANY	A	CWS
AZ0413012	BIG PARK WATER COMPANY	A	CWS
AZ0413012	BIG PARK WATER COMPANY	A	CWS
AZ0413012	BIG PARK WATER COMPANY	A	CWS
AZ0413012	BIG PARK WATER COMPANY	A	CWS
AZ0413012	BIG PARK WATER COMPANY	A	CWS
AZ0413012	BIG PARK WATER COMPANY	A	CWS
AZ0413012	BIG PARK WATER COMPANY	A	CWS
AZ0413019	COTTONWOOD MUNICIPAL WATER CL1	N	CWS
AZ0413019	COTTONWOOD MUNICIPAL WATER CL1	N	CWS
AZ0413019	COTTONWOOD MUNICIPAL WATER CL1	N	CWS
AZ0413019	COTTONWOOD MUNICIPAL WATER CL1	N	CWS
AZ0413019	COTTONWOOD MUNICIPAL WATER CL1	N	CWS
AZ0413019	COTTONWOOD MUNICIPAL WATER CL1	N	CWS
AZ0413019	COTTONWOOD MUNICIPAL WATER CL1	N	CWS
AZ0413019	COTTONWOOD MUNICIPAL WATER CL1	N	CWS
AZ0413019	COTTONWOOD MUNICIPAL WATER CL1	N	CWS
AZ0413019	COTTONWOOD MUNICIPAL WATER CL1	N	CWS
AZ0413025	COTTONWOOD MUNICIPAL WATER CW1	A	CWS
AZ0413025	COTTONWOOD MUNICIPAL WATER CW1	A	CWS
AZ0413025	COTTONWOOD MUNICIPAL WATER CW1	A	CWS
AZ0413025	COTTONWOOD MUNICIPAL WATER CW1	A	CWS
AZ0413025	COTTONWOOD MUNICIPAL WATER CW1	A	CWS
AZ0413025	COTTONWOOD MUNICIPAL WATER CW1	A	CWS
AZ0413025	COTTONWOOD MUNICIPAL WATER CW1	A	CWS
AZ0413025	COTTONWOOD MUNICIPAL WATER CW1	A	CWS
AZ0413025	COTTONWOOD MUNICIPAL WATER CW1	A	CWS
AZ0413025	COTTONWOOD MUNICIPAL WATER CW1	A	CWS
AZ0413025	COTTONWOOD MUNICIPAL WATER CW1	A	CWS
AZ0413025	COTTONWOOD MUNICIPAL WATER CW1	A	CWS
AZ0413025	COTTONWOOD MUNICIPAL WATER CW1	A	CWS
AZ0413025	COTTONWOOD MUNICIPAL WATER CW1	A	CWS

7026	3,301-10,000	GW	P
7026	3,301-10,000	GW	P
7026	3,301-10,000	GW	P
7026	3,301-10,000	GW	P
7026	3,301-10,000	GW	P
7026	3,301-10,000	GW	P
7026	3,301-10,000	GW	P
7026	3,301-10,000	GW	P
7026	3,301-10,000	GW	P
7026	3,301-10,000	GW	P
7026	3,301-10,000	GW	P
7026	3,301-10,000	GW	P
7026	3,301-10,000	GW	P
7026	3,301-10,000	GW	P
7026	3,301-10,000	GW	P
7026	3,301-10,000	GW	P
7026	3,301-10,000	GW	P
7026	3,301-10,000	GW	P
7026	3,301-10,000	GW	P
7026	3,301-10,000	GW	P
7026	3,301-10,000	GW	P
7026	3,301-10,000	GW	P
0	<=100	GW	L
0	<=100	GW	L
0	<=100	GW	L
0	<=100	GW	L
0	<=100	GW	L
0	<=100	GW	L
0	<=100	GW	L
0	<=100	GW	L
0	<=100	GW	L
0	<=100	GW	L
11265	10,001-50,000	GW	P
11265	10,001-50,000	GW	P
11265	10,001-50,000	GW	P
11265	10,001-50,000	GW	P
11265	10,001-50,000	GW	P
11265	10,001-50,000	GW	P
11265	10,001-50,000	GW	P
11265	10,001-50,000	GW	P
11265	10,001-50,000	GW	P
11265	10,001-50,000	GW	P
11265	10,001-50,000	GW	P
11265	10,001-50,000	GW	P
11265	10,001-50,000	GW	P
11265	10,001-50,000	GW	P
11265	10,001-50,000	GW	P

15886	10357	1005	02	0.021
15887	10352	1005	02	0.036
15888	10355	1005	02	0.027
15889	10353	1005	02	0.028
15890	10352	1005	02	0.036
15891	10353	1005	02	0.025
15892	10356	1005	02	0.04
15893	10357	1005	02	0.028
15894	10355	1005	02	0.024
15895	10354	1005	02	0.025
15896	10357	1005	02	0.031
15897	10354	1005	02	0.026
15898	10356	1005	02	0.041
15899	10355	1005	02	0.019
15900	10353	1005	02	0.02
15901	10352	1005	02	0.037
15903	10356	1005	02	0.04
15904	10352	1005	02	0.037
15905	10357	1005	02	0.036
15906	10355	1005	02	0.012
15907	10353	1005	02	0.017
15908	10354	1005	02	0.028
1546	10363	1005	02	0.02
1548	10364	1005	02	0.021
1552	10364	1005	01	0.021
1553	10363	1005	01	0.021
1554	10364	1005	02	0.022
1555	10363	1005	02	0.02
1556	10364	1005	02	0.021
1557	10363	1005	02	0.02
1561	10363	1005	02	0.022
1562	10364	1005	02	0.021
12238	10372	1005	02	0.022
12242	16536	1005	02	0.022
12244	10376	1005	02	0.017
12246	312	1005	02	0.029
12256	312	1005	02	0.025
12257	10376	1005	02	0.016
12258	10372	1005	02	0.021
12259	16536	1005	02	0.022
12260	16536	1005	02	0.022
12261	10376	1005	02	0.016
12262	10372	1005	02	0.021
12263	10374	1005	02	0.015
12264	312	1005	02	0.027
12272	10372	1005	02	0.021
12273	16536	1005	02	0.022

1/1/2009	3/31/2009	5/15/2009	12/27/2012
1/1/2009	3/31/2009	5/15/2009	12/27/2012
1/1/2009	3/31/2009	5/15/2009	12/27/2012
1/1/2009	3/31/2009	5/15/2009	12/27/2012
4/1/2009	6/30/2009	8/6/2009	12/27/2012
4/1/2009	6/30/2009	8/6/2009	12/27/2012
4/1/2009	6/30/2009	8/6/2009	12/27/2012
4/1/2009	6/30/2009	8/6/2009	12/27/2012
4/1/2009	6/30/2009	8/6/2009	12/27/2012
4/1/2009	6/30/2009	8/6/2009	12/27/2012
7/1/2009	9/30/2009	11/16/2009	12/27/2012
7/1/2009	9/30/2009	11/16/2009	12/27/2012
7/1/2009	9/30/2009	11/16/2009	12/27/2012
7/1/2009	9/30/2009	11/16/2009	12/27/2012
7/1/2009	9/30/2009	11/16/2009	12/27/2012
7/1/2009	9/30/2009	11/16/2009	12/27/2012
10/1/2009	12/31/2009	5/6/2010	2/11/2013
10/1/2009	12/31/2009	5/6/2010	2/11/2013
10/1/2009	12/31/2009	5/6/2010	2/11/2013
10/1/2009	12/31/2009	5/6/2010	2/11/2013
10/1/2009	12/31/2009	5/6/2010	2/11/2013
10/1/2009	12/31/2009	5/6/2010	2/11/2013
1/1/2009	3/31/2009	8/6/2009	9/15/2014
1/1/2009	3/31/2009	8/6/2009	9/15/2014
1/1/2009	3/31/2009	8/6/2009	9/15/2014
1/1/2009	3/31/2009	8/6/2009	9/15/2014
4/1/2009	6/30/2009	8/6/2009	9/15/2014
4/1/2009	6/30/2009	8/6/2009	9/15/2014
7/1/2009	9/30/2009	11/16/2009	9/15/2014
7/1/2009	9/30/2009	11/16/2009	9/15/2014
10/1/2009	12/31/2009	5/6/2010	9/15/2014
10/1/2009	12/31/2009	5/6/2010	9/15/2014
1/1/2009	3/31/2009	8/6/2009	12/27/2012
1/1/2009	3/31/2009	8/6/2009	12/27/2012
1/1/2009	3/31/2009	8/6/2009	12/27/2012
1/1/2009	3/31/2009	8/6/2009	12/27/2012
4/1/2009	6/30/2009	8/6/2009	12/27/2012
4/1/2009	6/30/2009	8/6/2009	12/27/2012
4/1/2009	6/30/2009	8/6/2009	12/27/2012
4/1/2009	6/30/2009	8/6/2009	12/27/2012
7/1/2009	9/30/2009	11/16/2009	12/27/2012
7/1/2009	9/30/2009	11/16/2009	12/27/2012
7/1/2009	9/30/2009	11/16/2009	12/27/2012
7/1/2009	9/30/2009	11/16/2009	12/27/2012
7/1/2009	9/30/2009	11/16/2009	12/27/2012
10/1/2009	12/31/2009	5/6/2010	2/11/2013
10/1/2009	12/31/2009	5/6/2010	2/11/2013

09	AZ	
09	AZ	
09	AZ	
09	AZ	
09	AZ	
09	AZ	
09	AZ	
09	AZ	
09	AZ	
09	AZ	
09	AZ	
09	AZ	
09	AZ	
09	AZ	
09	AZ	
09	AZ	
09	AZ	
09	AZ	
09	AZ	
09	AZ	
09	AZ	
09	AZ	
09	AZ	2009 AZ0413019
09	AZ	
09	AZ	
09	AZ	
09	AZ	
09	AZ	
09	AZ	
09	AZ	
09	AZ	
09	AZ	
09	AZ	
09	AZ	2009 AZ0413025
09	AZ	
09	AZ	
09	AZ	
09	AZ	
09	AZ	
09	AZ	
09	AZ	
09	AZ	
09	AZ	
09	AZ	
09	AZ	
09	AZ	
09	AZ	
09	AZ	

AZ0413025	COTTONWOOD MUNICIPAL WATER CW1	A	CWS
AZ0413025	COTTONWOOD MUNICIPAL WATER CW1	A	CWS
AZ0413038	LAKE VERDE WATER COMPANY	A	CWS
AZ0413038	LAKE VERDE WATER COMPANY	A	CWS
AZ0413038	LAKE VERDE WATER COMPANY	A	CWS
AZ0413038	LAKE VERDE WATER COMPANY	A	CWS
AZ0413038	LAKE VERDE WATER COMPANY	A	CWS
AZ0413038	LAKE VERDE WATER COMPANY	A	CWS
AZ0413038	LAKE VERDE WATER COMPANY	A	CWS
AZ0413055	ACME WATER - BLUE HILLS	A	CWS
AZ0413055	ACME WATER - BLUE HILLS	A	CWS
AZ0413055	ACME WATER - BLUE HILLS	A	CWS
AZ0413059	VERDE LAKES WATER - DINKEY CREEK	A	CWS
AZ0413060	COTTONWOOD MUNICIPAL WATER VV 1	A	CWS
AZ0413060	COTTONWOOD MUNICIPAL WATER VV 1	A	CWS
AZ0413060	COTTONWOOD MUNICIPAL WATER VV 1	A	CWS
AZ0413060	COTTONWOOD MUNICIPAL WATER VV 1	A	CWS
AZ0413071	MONTEZUMA RIMROCK WATER COMPANY	A	CWS
AZ0413071	MONTEZUMA RIMROCK WATER COMPANY	A	CWS
AZ0413071	MONTEZUMA RIMROCK WATER COMPANY	A	CWS
AZ0413071	MONTEZUMA RIMROCK WATER COMPANY	A	CWS
AZ0413071	MONTEZUMA RIMROCK WATER COMPANY	A	CWS
AZ0413071	MONTEZUMA RIMROCK WATER COMPANY	A	CWS
AZ0413071	MONTEZUMA RIMROCK WATER COMPANY	A	CWS
AZ0413071	MONTEZUMA RIMROCK WATER COMPANY	A	CWS
AZ0413092	VERDE VALLEY MEDICAL CENTER	N	NTNCWS
AZ0413092	VERDE VALLEY MEDICAL CENTER	N	NTNCWS
AZ0413092	VERDE VALLEY MEDICAL CENTER	N	NTNCWS
AZ0413095	OAK CREEK ELEMENTARY SCHOOL	A	NTNCWS
AZ0413095	OAK CREEK ELEMENTARY SCHOOL	A	NTNCWS
AZ0413095	OAK CREEK ELEMENTARY SCHOOL	A	NTNCWS
AZ0413095	OAK CREEK ELEMENTARY SCHOOL	A	NTNCWS
AZ0413100	VERDE VALLEY SCHOOL	N	NTNCWS
AZ0413100	VERDE VALLEY SCHOOL	N	NTNCWS
AZ0413103	PINE VALLEY WATER COMPANY	A	CWS
AZ0413103	PINE VALLEY WATER COMPANY	A	CWS
AZ0413103	PINE VALLEY WATER COMPANY	A	CWS
AZ0413103	PINE VALLEY WATER COMPANY	A	CWS
AZ0413104	COTTONWOOD MUNICIPAL WATER VV2	A	CWS
AZ0413104	COTTONWOOD MUNICIPAL WATER VV2	A	CWS
AZ0413104	COTTONWOOD MUNICIPAL WATER VV2	A	CWS
AZ0413104	COTTONWOOD MUNICIPAL WATER VV2	A	CWS
AZ0413104	COTTONWOOD MUNICIPAL WATER VV2	A	CWS
AZ0413104	COTTONWOOD MUNICIPAL WATER VV2	A	CWS
AZ0413104	COTTONWOOD MUNICIPAL WATER VV2	A	CWS
AZ0413104	COTTONWOOD MUNICIPAL WATER VV2	A	CWS
AZ0413104	COTTONWOOD MUNICIPAL WATER VV2	A	CWS

11265	10,001-50,000	GW	P
11265	10,001-50,000	GW	P
125	101-500	GW	M
125	101-500	GW	M
125	101-500	GW	M
125	101-500	GW	M
125	101-500	GW	M
125	101-500	GW	M
125	101-500	GW	M
125	101-500	GW	P
125	101-500	GW	P
125	101-500	GW	P
800	501-1,000	GW	P
704	501-1,000	GW	P
704	501-1,000	GW	P
704	501-1,000	GW	P
704	501-1,000	GW	P
429	101-500	GW	P
429	101-500	GW	P
429	101-500	GW	P
429	101-500	GW	P
429	101-500	GW	P
429	101-500	GW	P
429	101-500	GW	P
429	101-500	GW	P
1000	501-1,000	GW	M
1000	501-1,000	GW	M
1000	501-1,000	GW	M
250	101-500	GW	P
250	101-500	GW	P
250	101-500	GW	P
250	101-500	GW	P
0	<=100	GW	L
0	<=100	GW	L
163	101-500	GW	P
163	101-500	GW	P
163	101-500	GW	P
163	101-500	GW	P
3164	1,001-3,300	GW	M
3164	1,001-3,300	GW	M
3164	1,001-3,300	GW	M
3164	1,001-3,300	GW	M
3164	1,001-3,300	GW	M
3164	1,001-3,300	GW	M
3164	1,001-3,300	GW	M
3164	1,001-3,300	GW	M
3164	1,001-3,300	GW	M

12275	312	1005	02	0.028
12276	10376	1005	02	0.016
4438	10385	1005	02	0.015
4439	10384	1005	02	0.023
4442	10385	1005	02	0.022
4443	10384	1005	02	0.023
4444	10384	1005	02	0.023
4445	10385	1005	02	0.022
4524	10385	1005	02	0.027
5026	325	1005	02	0.017
5027	325	1005	02	0.017
5028	325	1005	02	0.017
5349	327	1005	02	0.012
15955	10416	1005	02	0.023
15956	10415	1005	02	0.022
15957	10415	1005	02	0.014
15958	10416	1005	02	0.017
5970	10424	1005	02	0.035
5971	17282	1005	02	0.041
5972	17282	1005	02	0.043
5973	10424	1005	02	0.035
5976	10424	1005	02	0.034
5977	17282	1005	02	0.043
5983	10424	1005	02	0.034
5984	17282	1005	02	0.034
6924	10439	1005	02	0.02
6925	10439	1005	02	0.02
6927	10439	1005	02	0.019
9822	10442	1005	01	0.03
9826	10442	1005	02	0.028
9827	10442	1005	02	0.028
9831	10442	1005	02	0.029
5035	10447	1005	01	0.025
5036	10447	1005	01	0.025
8119	10448	1005	02	0.027
8121	10448	1005	02	0.026
8122	10448	1005	02	0.027
8123	10448	1005	02	0.021
27179	10451	1005	02	0.024
27180	10453	1005	02	0.015
27181	10449	1005	02	0.03
27182	10450	1005	02	0.021
27183	10452	1005	02	0.011
27184	10449	1005	02	0.02
27185	10453	1005	02	0.018
27186	10450	1005	02	0.015
27187	10452	1005	02	0.013

10/1/2009	12/31/2009	5/6/2010	2/11/2013
10/1/2009	12/31/2009	5/6/2010	2/11/2013
4/1/2009	6/30/2009	8/6/2009	12/27/2012
4/1/2009	6/30/2009	8/6/2009	12/27/2012
7/1/2009	9/30/2009	11/16/2009	12/27/2012
7/1/2009	9/30/2009	11/16/2009	12/27/2012
10/1/2009	12/31/2009	5/6/2010	2/11/2013
10/1/2009	12/31/2009	5/6/2010	2/11/2013
1/1/2009	3/31/2009	11/1/2013	9/15/2014
4/1/2009	6/30/2009	8/6/2009	12/27/2012
7/1/2009	9/30/2009	11/16/2009	12/27/2012
10/1/2009	12/31/2009	5/6/2010	2/11/2013
10/1/2009	12/31/2009	1/28/2010	12/27/2012
4/1/2009	6/30/2009	9/24/2009	12/27/2012
4/1/2009	6/30/2009	9/24/2009	12/27/2012
7/1/2009	9/30/2009	11/16/2009	12/27/2012
7/1/2009	9/30/2009	11/16/2009	12/27/2012
1/1/2009	3/31/2009	5/15/2009	12/27/2012
1/1/2009	3/31/2009	5/15/2009	12/27/2012
4/1/2009	6/30/2009	8/6/2009	12/27/2012
4/1/2009	6/30/2009	8/6/2009	12/27/2012
7/1/2009	9/30/2009	11/16/2009	12/27/2012
7/1/2009	9/30/2009	11/16/2009	12/27/2012
10/1/2009	12/31/2009	5/6/2010	2/11/2013
10/1/2009	12/31/2009	5/6/2010	2/11/2013
4/1/2009	6/30/2009	9/24/2009	9/15/2014
7/1/2009	9/30/2009	11/16/2009	9/15/2014
10/1/2009	12/31/2009	5/6/2010	9/15/2014
1/1/2009	3/31/2009	8/6/2009	12/27/2012
4/1/2009	6/30/2009	8/6/2009	12/27/2012
7/1/2009	9/30/2009	11/16/2009	12/27/2012
10/1/2009	12/31/2009	5/6/2010	2/11/2013
1/1/2009	3/31/2009	9/24/2009	9/15/2014
4/1/2009	6/30/2009	9/24/2009	9/15/2014
1/1/2009	3/31/2009	5/15/2009	12/27/2012
4/1/2009	6/30/2009	8/6/2009	12/27/2012
7/1/2009	9/30/2009	11/16/2009	12/27/2012
10/1/2009	12/31/2009	5/6/2010	2/11/2013
4/1/2009	6/30/2009	9/24/2009	12/27/2012
4/1/2009	6/30/2009	9/24/2009	12/27/2012
4/1/2009	6/30/2009	9/24/2009	12/27/2012
4/1/2009	6/30/2009	9/24/2009	12/27/2012
4/1/2009	6/30/2009	9/24/2009	12/27/2012
7/1/2009	9/30/2009	11/16/2009	12/27/2012
7/1/2009	9/30/2009	11/16/2009	12/27/2012
7/1/2009	9/30/2009	11/16/2009	12/27/2012
7/1/2009	9/30/2009	11/16/2009	12/27/2012

09	AZ	
09	AZ	
09	AZ	2009 AZ0413038
09	AZ	
09	AZ	
09	AZ	
09	AZ	
09	AZ	
09	AZ	
09	AZ	2009 AZ0413055
09	AZ	
09	AZ	
09	AZ	2009 AZ0413059
09	AZ	2009 AZ0413060
09	AZ	
09	AZ	
09	AZ	
09	AZ	2009 AZ0413071
09	AZ	
09	AZ	
09	AZ	
09	AZ	
09	AZ	
09	AZ	
09	AZ	
09	AZ	2009 AZ0413092
09	AZ	
09	AZ	
09	AZ	2009 AZ0413095
09	AZ	
09	AZ	
09	AZ	
09	AZ	2009 AZ0413100
09	AZ	
09	AZ	2009 AZ0413103
09	AZ	
09	AZ	
09	AZ	
09	AZ	2009 AZ0413104
09	AZ	
09	AZ	
09	AZ	
09	AZ	
09	AZ	
09	AZ	
09	AZ	
09	AZ	

AZ0413104	COTTONWOOD MUNICIPAL WATER VV2	A	CWS
AZ0413104	COTTONWOOD MUNICIPAL WATER VV2	A	CWS
AZ0413104	COTTONWOOD MUNICIPAL WATER VV2	A	CWS
AZ0413104	COTTONWOOD MUNICIPAL WATER VV2	A	CWS
AZ0413104	COTTONWOOD MUNICIPAL WATER VV2	A	CWS
AZ0413105	COTTONWOOD MUNICIPAL WATER VV3	A	CWS
AZ0413105	COTTONWOOD MUNICIPAL WATER VV3	A	CWS
AZ0413105	COTTONWOOD MUNICIPAL WATER VV3	A	CWS
AZ0413105	COTTONWOOD MUNICIPAL WATER VV3	A	CWS
AZ0413105	COTTONWOOD MUNICIPAL WATER VV3	A	CWS
AZ0413105	COTTONWOOD MUNICIPAL WATER VV3	A	CWS
AZ0413105	COTTONWOOD MUNICIPAL WATER VV3	A	CWS
AZ0413105	COTTONWOOD MUNICIPAL WATER VV3	A	CWS
AZ0413106	COTTONWOOD MUNICIPAL WATER VV6	A	CWS
AZ0413106	COTTONWOOD MUNICIPAL WATER VV6	A	CWS
AZ0413106	COTTONWOOD MUNICIPAL WATER VV6	A	CWS
AZ0413106	COTTONWOOD MUNICIPAL WATER VV6	A	CWS
AZ0413106	COTTONWOOD MUNICIPAL WATER VV6	A	CWS
AZ0413106	COTTONWOOD MUNICIPAL WATER VV6	A	CWS
AZ0413106	COTTONWOOD MUNICIPAL WATER VV6	A	CWS
AZ0413106	COTTONWOOD MUNICIPAL WATER VV6	A	CWS
AZ0413106	COTTONWOOD MUNICIPAL WATER VV6	A	CWS
AZ0413108	SEDONA VENTURE WATER CO	A	CWS
AZ0413108	SEDONA VENTURE WATER CO	A	CWS
AZ0413116	MINGUS UNION HIGH SCHOOL	A	NTNCWS
AZ0413116	MINGUS UNION HIGH SCHOOL	A	NTNCWS
AZ0413116	MINGUS UNION HIGH SCHOOL	A	NTNCWS
AZ0413121	OAK CREEK VALLEY	A	CWS
AZ0413121	OAK CREEK VALLEY	A	CWS
AZ0413151	FIRST STEPS CHILD CARE	A	NTNCWS
AZ0413151	FIRST STEPS CHILD CARE	A	NTNCWS
AZ0413151	FIRST STEPS CHILD CARE	A	NTNCWS
AZ0413164	COTTONWOOD MUNICIPAL WATER VSF1	A	CWS
AZ0413320	WINDY VALLEY PLAZA	A	NTNCWS
AZ0413320	WINDY VALLEY PLAZA	A	NTNCWS
AZ0413320	WINDY VALLEY PLAZA	A	NTNCWS
AZ0413320	WINDY VALLEY PLAZA	A	NTNCWS
AZ0413348	BUFFALO RUN MHP	A	CWS
AZ0413348	BUFFALO RUN MHP	A	CWS
AZ0413348	BUFFALO RUN MHP	A	CWS
AZ0413348	BUFFALO RUN MHP	A	CWS
AZ0413351	BEAVER CREEK STORE	A	CWS
AZ0413351	BEAVER CREEK STORE	A	CWS
AZ0413351	BEAVER CREEK STORE	A	CWS
AZ0414003	DATELAND PUBLIC SERVICE	A	CWS
AZ0414003	DATELAND PUBLIC SERVICE	A	CWS
AZ0414003	DATELAND PUBLIC SERVICE	A	CWS

3164	1,001-3,300	GW	M
3164	1,001-3,300	GW	M
3164	1,001-3,300	GW	M
3164	1,001-3,300	GW	M
3164	1,001-3,300	GW	M
1689	1,001-3,300	GW	P
1689	1,001-3,300	GW	P
1689	1,001-3,300	GW	P
1689	1,001-3,300	GW	P
1689	1,001-3,300	GW	P
1689	1,001-3,300	GW	P
1689	1,001-3,300	GW	P
1689	1,001-3,300	GW	P
3668	3,301-10,000	GW	M
3668	3,301-10,000	GW	M
3668	3,301-10,000	GW	M
3668	3,301-10,000	GW	M
3668	3,301-10,000	GW	M
3668	3,301-10,000	GW	M
3668	3,301-10,000	GW	M
3668	3,301-10,000	GW	M
3668	3,301-10,000	GW	M
700	501-1,000	GW	M
700	501-1,000	GW	M
1300	1,001-3,300	GW	L
1300	1,001-3,300	GW	L
1300	1,001-3,300	GW	L
450	101-500	GW	P
450	101-500	GW	P
40	<=100	GW	M
40	<=100	GW	M
40	<=100	GW	M
2280	1,001-3,300	GW	M
55	<=100	GW	M
55	<=100	GW	M
55	<=100	GW	M
55	<=100	GW	M
190	101-500	GW	M
190	101-500	GW	M
190	101-500	GW	M
190	101-500	GW	M
100	<=100	GW	M
100	<=100	GW	M
100	<=100	GW	M
319	101-500	GW	P
319	101-500	GW	P
319	101-500	GW	P

27188	10451	1005	02	0.023
27190	10450	1005	02	0.011
27191	10452	1005	02	0.014
27192	10453	1005	02	0.019
27193	10451	1005	02	0.024
18144	10454	1005	02	0.022
18146	10455	1005	02	0.024
18154	10455	1005	02	0.024
18155	10454	1005	02	0.027
18156	10454	1005	02	0.026
18157	10455	1005	02	0.025
18182	10455	1005	02	0.025
18183	10454	1005	02	0.024
41270	10461	1005	02	0.019
41278	10457	1005	02	0.03
41279	10461	1005	02	0.013
41280	10460	1005	02	0.016
41281	10460	1005	02	0.016
41282	10457	1005	02	0.031
41288	10456	1005	02	0.011
41289	10460	1005	02	0.013
41290	10457	1005	02	0.031
4743	10462	1005	02	0.013
4744	10462	1005	02	0.013
827	10472	1005	02	0.019
828	10472	1005	02	0.021
829	10472	1005	02	0.017
7125	10474	1005	01	0.041
7126	10473	1005	01	0.045
609	10495	1005	02	0.035
621	10495	1005	01	0.035
622	10495	1005	01	0.035
3124	10502	1005	02	0.019
8214	10576	1005	02	0.023
8215	10576	1005	02	0.023
8216	10576	1005	02	0.023
8217	10576	1005	02	0.023
9143	10590	1005	02	0.061
9146	10590	1005	02	0.058
9148	10590	1005	02	0.057
9152	10590	1005	02	0.054
4755	10592	1005	02	0.012
4756	10592	1005	02	0.012
4758	10592	1005	02	0.012
4173	10644	1005	02	0.018
4177	10644	1005	02	0.018
4178	10644	1005	01	0.02

7/1/2009	9/30/2009	11/16/2009	12/27/2012
10/1/2009	12/31/2009	5/6/2010	2/11/2013
10/1/2009	12/31/2009	5/6/2010	2/11/2013
10/1/2009	12/31/2009	5/6/2010	2/11/2013
10/1/2009	12/31/2009	5/6/2010	2/11/2013
1/1/2009	3/31/2009	8/6/2009	12/27/2012
1/1/2009	3/31/2009	8/6/2009	12/27/2012
4/1/2009	6/30/2009	9/24/2009	12/27/2012
4/1/2009	6/30/2009	9/24/2009	12/27/2012
7/1/2009	9/30/2009	11/16/2009	12/27/2012
7/1/2009	9/30/2009	11/16/2009	12/27/2012
10/1/2009	12/31/2009	5/6/2010	2/11/2013
10/1/2009	12/31/2009	5/6/2010	2/11/2013
1/1/2009	3/31/2009	5/15/2009	12/27/2012
4/1/2009	6/30/2009	9/24/2009	12/27/2012
4/1/2009	6/30/2009	9/24/2009	12/27/2012
4/1/2009	6/30/2009	9/24/2009	12/27/2012
7/1/2009	9/30/2009	11/16/2009	12/27/2012
7/1/2009	9/30/2009	11/16/2009	12/27/2012
10/1/2009	12/31/2009	5/6/2010	2/11/2013
10/1/2009	12/31/2009	5/6/2010	2/11/2013
10/1/2009	12/31/2009	5/6/2010	2/11/2013
1/1/2009	3/31/2009	5/15/2009	12/27/2012
4/1/2009	6/30/2009	8/6/2009	12/27/2012
4/1/2009	6/30/2009	9/24/2009	12/27/2012
7/1/2009	9/30/2009	11/16/2009	12/27/2012
10/1/2009	12/31/2009	5/6/2010	2/11/2013
7/1/2009	9/30/2009	1/28/2010	12/27/2012
7/1/2009	9/30/2009	1/28/2010	12/27/2012
10/1/2009	12/31/2009	1/28/2010	2/11/2013
7/1/2009	9/30/2009	1/26/2012	9/15/2014
4/1/2009	6/30/2009	1/26/2012	9/15/2014
1/1/2009	3/31/2009	8/6/2009	9/15/2014
1/1/2009	3/31/2009	5/15/2009	12/27/2012
4/1/2009	6/30/2009	8/6/2009	12/27/2012
7/1/2009	9/30/2009	11/16/2009	12/27/2012
10/1/2009	12/31/2009	5/6/2010	2/11/2013
1/1/2009	3/31/2009	5/15/2009	9/15/2014
4/1/2009	6/30/2009	8/6/2009	9/15/2014
7/1/2009	9/30/2009	11/16/2009	9/15/2014
10/1/2009	12/31/2009	5/6/2010	9/15/2014
4/1/2009	6/30/2009	8/6/2009	12/27/2012
7/1/2009	9/30/2009	11/16/2009	12/27/2012
10/1/2009	12/31/2009	5/6/2010	2/11/2013
10/1/2009	12/31/2009	1/26/2012	9/15/2014
7/1/2009	9/30/2009	1/26/2012	9/15/2014
4/1/2009	6/30/2009	1/26/2012	9/15/2014

09	AZ	
09	AZ	
09	AZ	
09	AZ	
09	AZ	
09	AZ	2009 AZ0413105
09	AZ	
09	AZ	
09	AZ	
09	AZ	
09	AZ	
09	AZ	
09	AZ	
09	AZ	2009 AZ0413106
09	AZ	
09	AZ	
09	AZ	
09	AZ	
09	AZ	
09	AZ	
09	AZ	
09	AZ	
09	AZ	2009 AZ0413108
09	AZ	
09	AZ	2009 AZ0413116
09	AZ	
09	AZ	
09	AZ	2009 AZ0413121
09	AZ	
09	AZ	2009 AZ0413151
09	AZ	
09	AZ	
09	AZ	2009 AZ0413164
09	AZ	2009 AZ0413320
09	AZ	
09	AZ	
09	AZ	
09	AZ	2009 AZ0413348
09	AZ	
09	AZ	
09	AZ	
09	AZ	2009 AZ0413351
09	AZ	
09	AZ	
09	AZ	2009 AZ0414003
09	AZ	
09	AZ	

AZ0414065	GREEN ACRES WATER COMPANY	A	CWS
AZ0414098	SIERRA PACIFIC MOBILE MAN	A	CWS
AZ0414098	SIERRA PACIFIC MOBILE MAN	A	CWS
AZ0414098	SIERRA PACIFIC MOBILE MAN	A	CWS
AZ0414322	LAGUNA MOBILE HOME AND RV PARK	A	CWS
AZ0414322	LAGUNA MOBILE HOME AND RV PARK	A	CWS
AZ0414322	LAGUNA MOBILE HOME AND RV PARK	A	CWS
AZ0414322	LAGUNA MOBILE HOME AND RV PARK	A	CWS
AZ0414361	US ARMY YPG LAAF SYSTEM	N	NTNCWS
AZ0414361	US ARMY YPG LAAF SYSTEM	N	NTNCWS
AZ0414361	US ARMY YPG LAAF SYSTEM	N	NTNCWS
AZ0414361	US ARMY YPG LAAF SYSTEM	N	NTNCWS
AZ0414363	US ARMY YPG MTA SYSTEM	A	NTNCWS
AZ0414363	US ARMY YPG MTA SYSTEM	A	NTNCWS
AZ0414363	US ARMY YPG MTA SYSTEM	A	NTNCWS
AZ0414363	US ARMY YPG MTA SYSTEM	A	NTNCWS
AZ0414367	US ARMY YPG KOFA FIRING RANGE KFR	A	NTNCWS
AZ0414367	US ARMY YPG KOFA FIRING RANGE KFR	A	NTNCWS
AZ0414367	US ARMY YPG KOFA FIRING RANGE KFR	A	NTNCWS
AZ0414367	US ARMY YPG KOFA FIRING RANGE KFR	A	NTNCWS
AZ0414367	US ARMY YPG KOFA FIRING RANGE KFR	A	NTNCWS
AZ0414367	US ARMY YPG KOFA FIRING RANGE KFR	A	NTNCWS
AZ0414367	US ARMY YPG KOFA FIRING RANGE KFR	A	NTNCWS
AZ0414367	US ARMY YPG KOFA FIRING RANGE KFR	A	NTNCWS
AZ0414399	WHITE WING RANCH CO	N	NTNCWS
AZ0414399	WHITE WING RANCH CO	N	NTNCWS
AZ0414442	EL PRADO WATER COMPANY	A	CWS
AZ0415023	WENDEN DWID	A	CWS
CA0400058	RANCHO VILLA MOBILE ACRES	I	CWS
CA0400058	RANCHO VILLA MOBILE ACRES	I	CWS
CA0600008	COLUSA CO. W.D. #1 - GRIMES	A	CWS
CA0600008	COLUSA CO. W.D. #1 - GRIMES	A	CWS
CA0600008	COLUSA CO. W.D. #1 - GRIMES	A	CWS
CA0600013	PRINCETON WATER DISTRICT	A	CWS
CA0600013	PRINCETON WATER DISTRICT	A	CWS
CA0600013	PRINCETON WATER DISTRICT	A	CWS
CA0706028	KNIGHTSEN ELEMENTARY SCHOOL	A	NTNCWS
CA1000053	LANARE COMMUNITY SERVICES DIST	A	CWS
CA1000053	LANARE COMMUNITY SERVICES DIST	A	CWS
CA1000053	LANARE COMMUNITY SERVICES DIST	A	CWS
CA1000238	CAMDEN TRAILER PARK	A	CWS
CA1000238	CAMDEN TRAILER PARK	A	CWS
CA1000369	ZONNEVELD DAIRY	A	CWS
CA1000369	ZONNEVELD DAIRY	A	CWS
CA1000369	ZONNEVELD DAIRY	A	CWS
CA1000424	CANYON FORK PROPERTIES	A	NTNCWS
CA1000472	PG&E HELMS SUPPORT FACILITY	A	CWS

91	<=100	GW	P
816	501-1,000	GW	P
816	501-1,000	GW	P
816	501-1,000	GW	P
235	101-500	GW	M
235	101-500	GW	M
235	101-500	GW	M
235	101-500	GW	M
150	101-500	GW	F
150	101-500	GW	F
150	101-500	GW	F
150	101-500	GW	F
500	101-500	GW	F
500	101-500	GW	F
500	101-500	GW	F
500	101-500	GW	F
300	101-500	GW	F
300	101-500	GW	F
300	101-500	GW	F
300	101-500	GW	F
300	101-500	GW	F
300	101-500	GW	F
300	101-500	GW	F
300	101-500	GW	F
0	<=100	GW	P
0	<=100	GW	P
350	101-500	GW	P
750	501-1,000	GW	P
32	<=100	GW	P
32	<=100	GW	P
500	101-500	GW	L
500	101-500	GW	L
500	101-500	GW	L
356	101-500	GW	L
356	101-500	GW	L
356	101-500	GW	L
600	501-1,000	GW	L
660	501-1,000	GW	P
660	501-1,000	GW	P
660	501-1,000	GW	P
75	<=100	GW	P
75	<=100	GW	P
139	101-500	GW	P
139	101-500	GW	P
139	101-500	GW	P
449	101-500	GW	P
40	<=100	GW	P

7120	10650	1005	02	0.012
5530	10659	1005	02	0.022
5533	10659	1005	02	0.022
5535	10659	1005	02	0.022
9424	10666	1005	02	0.012
9425	10666	1005	02	0.013
9427	10666	1005	02	0.013
9431	10666	1005	02	0.013
6035	10667	1005	02	0.015
6036	10667	1005	02	0.015
6037	10667	1005	02	0.015
6042	10667	1005	02	0.015
10234	383	1005	02	0.025
10235	383	1005	02	0.024
10236	383	1005	02	0.024
10241	383	1005	02	0.024
3420	10671	1005	02	0.018
3421	10670	1005	02	0.028
3422	10671	1005	02	0.018
3423	10670	1005	02	0.027
3424	10670	1005	02	0.028
3425	10671	1005	02	0.018
3431	10670	1005	02	0.027
3432	10671	1005	02	0.018
9640	10673	1005	02	0.018
9642	10673	1005	02	0.018
6222	386	1005	02	0.015
7852	389	1005	02	0.011
900017		1005	02	0.011
900018		1005	02	0.011
1021003		1005	02	0.0259
921001		1005	02	0.0255
921002		1005	02	0.0259
1021003		1005	02	0.0313
921001		1005	02	0.0135
921002		1005	02	0.0158
1000001		1005	02	12
1023021		1005	02	0.017
923018		1005	02	0.017
923019		1005	02	0.017
1023005		1005	02	0.0319
923004		1005	02	0.0168
1023004		1005	02	0.035
923002		1005	02	0.012
923003		1005	02	0.0345
923006		1005	02	0.013
1023005		1005	02	0.035

10/1/2009	12/31/2009	1/28/2010	12/27/2012
4/1/2009	6/30/2009	8/6/2009	12/27/2012
7/1/2009	9/30/2009	11/16/2009	12/27/2012
10/1/2009	12/31/2009	5/6/2010	2/11/2013
1/1/2009	3/31/2009	8/6/2009	12/27/2012
4/1/2009	6/30/2009	8/6/2009	12/27/2012
7/1/2009	9/30/2009	11/16/2009	12/27/2012
10/1/2009	12/31/2009	5/6/2010	2/11/2013
1/1/2009	3/31/2009	5/15/2009	9/15/2014
4/1/2009	6/30/2009	8/6/2009	9/15/2014
7/1/2009	9/30/2009	11/16/2009	9/15/2014
10/1/2009	12/31/2009	5/6/2010	9/15/2014
1/1/2009	3/31/2009	5/15/2009	12/27/2012
4/1/2009	6/30/2009	8/6/2009	12/27/2012
7/1/2009	9/30/2009	11/16/2009	12/27/2012
10/1/2009	12/31/2009	5/6/2010	2/11/2013
1/1/2009	3/31/2009	5/15/2009	12/27/2012
1/1/2009	3/31/2009	5/15/2009	12/27/2012
4/1/2009	6/30/2009	8/6/2009	12/27/2012
4/1/2009	6/30/2009	8/6/2009	12/27/2012
7/1/2009	9/30/2009	11/16/2009	12/27/2012
7/1/2009	9/30/2009	11/16/2009	12/27/2012
10/1/2009	12/31/2009	5/6/2010	2/11/2013
10/1/2009	12/31/2009	5/6/2010	2/11/2013
1/1/2009	3/31/2009	5/15/2009	9/15/2014
4/1/2009	6/30/2009	8/6/2009	9/15/2014
1/1/2009	3/31/2009	5/15/2009	12/27/2012
10/1/2009	12/31/2009	1/28/2010	12/27/2012
3/1/2009	5/31/2009	8/19/2014	
7/1/2009	9/30/2009	8/19/2014	
10/1/2009	12/31/2009	6/4/2010	8/19/2014
4/1/2009	6/30/2009	11/30/2009	8/19/2014
7/1/2009	9/30/2009	11/30/2009	8/19/2014
10/1/2009	12/31/2009	6/4/2010	8/19/2014
4/1/2009	6/30/2009	11/30/2009	8/19/2014
7/1/2009	9/30/2009	11/30/2009	8/19/2014
7/1/2009	9/30/2009	8/19/2014	
10/1/2009	12/31/2009	2/26/2010	8/19/2014
4/1/2009	6/30/2009	11/30/2009	8/19/2014
7/1/2009	9/30/2009	11/30/2009	8/19/2014
10/1/2009	12/31/2009	2/26/2010	8/19/2014
7/1/2009	9/30/2009	11/30/2009	8/19/2014
10/1/2009	12/31/2009	2/26/2010	8/19/2014
4/1/2009	6/30/2009	8/12/2009	8/19/2014
7/1/2009	9/30/2009	11/30/2009	8/19/2014
1/1/2009	3/31/2009	6/8/2009	8/19/2014
10/1/2009	12/31/2009	2/26/2010	8/19/2014

09	AZ	2009 AZ0414065
09	AZ	2009 AZ0414098
09	AZ	
09	AZ	
09	AZ	2009 AZ0414322
09	AZ	
09	AZ	
09	AZ	
09	AZ	2009 AZ0414361
09	AZ	
09	AZ	
09	AZ	
09	AZ	2009 AZ0414363
09	AZ	
09	AZ	
09	AZ	
09	AZ	2009 AZ0414367
09	AZ	
09	AZ	
09	AZ	
09	AZ	
09	AZ	
09	AZ	
09	AZ	
09	AZ	2009 AZ0414399
09	AZ	
09	AZ	2009 AZ0414442
09	AZ	2009 AZ0415023
09	CA	2009 CA0400058
09	CA	
09	CA	2009 CA0600008
09	CA	
09	CA	
09	CA	2009 CA0600013
09	CA	
09	CA	
09	CA	2009 CA0706028
09	CA	2009 CA1000053
09	CA	
09	CA	
09	CA	2009 CA1000238
09	CA	
09	CA	2009 CA1000369
09	CA	
09	CA	
09	CA	2009 CA1000424
09	CA	2009 CA1000472

CA1000472	PG&E HELMS SUPPORT FACILITY	A	CWS
CA1000472	PG&E HELMS SUPPORT FACILITY	A	CWS
CA1000472	PG&E HELMS SUPPORT FACILITY	A	CWS
CA1010028	RIVERDALE PUBLIC UTILITY DISTRICT	A	CWS
CA1010028	RIVERDALE PUBLIC UTILITY DISTRICT	A	CWS
CA1010028	RIVERDALE PUBLIC UTILITY DISTRICT	A	CWS
CA1010028	RIVERDALE PUBLIC UTILITY DISTRICT	A	CWS
CA1010030	TRANQUILLITY IRRIGATION DIST	A	CWS
CA1010030	TRANQUILLITY IRRIGATION DIST	A	CWS
CA1010030	TRANQUILLITY IRRIGATION DIST	A	CWS
CA1010030	TRANQUILLITY IRRIGATION DIST	A	CWS
CA1010039	CARUTHERS COMM SERV DIST	A	CWS
CA1010039	CARUTHERS COMM SERV DIST	A	CWS
CA1010039	CARUTHERS COMM SERV DIST	A	CWS
CA1010039	CARUTHERS COMM SERV DIST	A	CWS
CA1400036	KEELER COMMUNITY SERVICE DISTRICT	A	CWS
CA1400037	FOOTHILL LONE PINE MOBILE HOME PARK	A	CWS
CA1400037	FOOTHILL LONE PINE MOBILE HOME PARK	A	CWS
CA1400037	FOOTHILL LONE PINE MOBILE HOME PARK	A	CWS
CA1400037	FOOTHILL LONE PINE MOBILE HOME PARK	A	CWS
CA1400155	CONTROL GORGE POWER PLANT	A	CWS
CA1400155	CONTROL GORGE POWER PLANT	A	CWS
CA1400155	CONTROL GORGE POWER PLANT	A	CWS
CA1400155	CONTROL GORGE POWER PLANT	A	CWS
CA1400526	EASTERN SIERRA COLLEGE CENTER - BISHOP	A	NTNCWS
CA1410504	NPS - DEATH VALLEY, GRAPEVINE RS	A	CWS
CA1500190	EDMUNDSON ACRES WATER SYSTEM	N	CWS
CA1500290	EDGEMONT ACRES MUTUAL WATER COMPANY	A	CWS
CA1500290	EDGEMONT ACRES MUTUAL WATER COMPANY	A	CWS
CA1500290	EDGEMONT ACRES MUTUAL WATER COMPANY	A	CWS
CA1500290	EDGEMONT ACRES MUTUAL WATER COMPANY	A	CWS
CA1500364	KRVWC - KERNVALE MUTUAL WATER CO	A	CWS
CA1500364	KRVWC - KERNVALE MUTUAL WATER CO	A	CWS
CA1500364	KRVWC - KERNVALE MUTUAL WATER CO	A	CWS
CA1500364	KRVWC - KERNVALE MUTUAL WATER CO	A	CWS
CA1500378	MAHER MUTUAL WATER COMPANY	A	CWS
CA1500378	MAHER MUTUAL WATER COMPANY	A	CWS
CA1500378	MAHER MUTUAL WATER COMPANY	A	CWS
CA1500378	MAHER MUTUAL WATER COMPANY	A	CWS
CA1500405	AERIAL ACRES WATER SYSTEM	A	CWS
CA1500405	AERIAL ACRES WATER SYSTEM	A	CWS
CA1500405	AERIAL ACRES WATER SYSTEM	A	CWS
CA1500405	AERIAL ACRES WATER SYSTEM	A	CWS
CA1500424	LANDS OF PROMISE MUTUAL WATER ASSOCIATIO	A	CWS
CA1500424	LANDS OF PROMISE MUTUAL WATER ASSOCIATIO	A	CWS
CA1500424	LANDS OF PROMISE MUTUAL WATER ASSOCIATIO	A	CWS
CA1500424	LANDS OF PROMISE MUTUAL WATER ASSOCIATIO	A	CWS

40	<=100	GW	P
40	<=100	GW	P
40	<=100	GW	P
2416	1,001-3,300	GW	L
2416	1,001-3,300	GW	L
2416	1,001-3,300	GW	L
2416	1,001-3,300	GW	L
800	501-1,000	GW	L
800	501-1,000	GW	L
800	501-1,000	GW	L
800	501-1,000	GW	L
2103	1,001-3,300	GW	L
2103	1,001-3,300	GW	L
2103	1,001-3,300	GW	L
2103	1,001-3,300	GW	L
180	101-500	GW	P
100	<=100	GW	P
100	<=100	GW	P
100	<=100	GW	P
100	<=100	GW	P
36	<=100	SW	L
36	<=100	SW	L
36	<=100	SW	L
36	<=100	SW	L
100	<=100	GW	S
25	<=100	GW	F
550	501-1,000	GW	P
400	101-500	SWP	P
400	101-500	SWP	P
400	101-500	SWP	P
400	101-500	SWP	P
26	<=100	GW	P
26	<=100	GW	P
26	<=100	GW	P
26	<=100	GW	P
150	101-500	GW	P
150	101-500	GW	P
150	101-500	GW	P
150	101-500	GW	P
98	<=100	GW	P
98	<=100	GW	P
98	<=100	GW	P
98	<=100	GW	P
190	101-500	GW	P
190	101-500	GW	P
190	101-500	GW	P
190	101-500	GW	P

923001	1005	02	0.041
923003	1005	02	0.041
923004	1005	02	0.0398
1023023	1005	02	0.047
923020	1005	02	0.0375
923021	1005	02	0.037
923022	1005	02	0.0498
1023018	1005	02	0.0134
923013	1005	02	0.0155
923015	1005	02	0.0152
923017	1005	02	0.0151
1023014	1005	02	0.0225
923009	1005	02	0.0223
923010	1005	02	0.0227
923012	1005	02	0.022
900025	1005	02	0.065
1000002	1005	02	0.069
900009	1005	02	0.062
900014	1005	02	0.068
900022	1005	02	0.067
1000005	1005	02	0.018
900010	1005	02	0.035
900023	1005	02	0.029
900026	1005	02	0.035
900007	1005	02	0.011
1013001	1005	02	0.037
999002	1005	02	0.01143
1019024	1005	02	0.235
919021	1005	02	0.24
919022	1005	02	0.235
919023	1005	02	0.235
1019027	1005	02	0.0213
919025	1005	02	0.023
919026	1005	02	0.0213
999002	1005	02	0.02175
1019025	1005	02	0.0203
919023	1005	02	0.019
919024	1005	02	0.021
999002	1005	02	0.018
1019007	1005	02	0.0275
919005	1005	02	0.028
919006	1005	02	0.0273
999002	1005	02	0.029
1019017	1005	02	0.017
919014	1005	02	0.017
919015	1005	02	0.0168
999002	1005	02	0.018

1/1/2009	3/31/2009	6/8/2009	8/19/2014
4/1/2009	6/30/2009	8/12/2009	8/19/2014
7/1/2009	9/30/2009	11/30/2009	8/19/2014
10/1/2009	12/31/2009	2/26/2010	8/19/2014
1/1/2009	3/31/2009	6/8/2009	8/19/2014
4/1/2009	6/30/2009	8/12/2009	8/19/2014
7/1/2009	9/30/2009	11/30/2009	8/19/2014
10/1/2009	12/31/2009	2/26/2010	8/19/2014
1/1/2009	3/31/2009	6/8/2009	8/19/2014
4/1/2009	6/30/2009	8/12/2009	8/19/2014
7/1/2009	9/30/2009	11/30/2009	8/19/2014
10/1/2009	12/31/2009	2/26/2010	8/19/2014
1/1/2009	3/31/2009	6/8/2009	8/19/2014
4/1/2009	6/30/2009	8/12/2009	8/19/2014
7/1/2009	9/30/2009	11/30/2009	8/19/2014
1/1/2009	3/31/2009	8/19/2014	
10/1/2009	12/31/2009	8/19/2014	
1/1/2009	3/31/2009	8/19/2014	
4/1/2009	6/30/2009	8/19/2014	
7/1/2009	9/30/2009	8/19/2014	
10/1/2009	12/31/2009	8/19/2014	
1/1/2009	3/31/2009	8/19/2014	
7/1/2009	9/30/2009	8/19/2014	
4/1/2009	6/30/2009	8/19/2014	
1/1/2009	3/31/2009	8/19/2014	
1/1/2009	3/31/2009	6/4/2010	8/19/2014
1/1/2009	3/31/2009	6/8/2009	2/27/2013
10/1/2009	12/31/2009	6/4/2010	8/19/2014
1/1/2009	3/31/2009	6/8/2009	8/19/2014
4/1/2009	6/30/2009	11/30/2009	8/19/2014
7/1/2009	9/30/2009	11/30/2009	8/19/2014
10/1/2009	12/31/2009	6/4/2010	8/19/2014
4/1/2009	6/30/2009	11/30/2009	8/19/2014
7/1/2009	9/30/2009	11/30/2009	8/19/2014
1/1/2009	3/31/2009	6/8/2009	8/19/2014
10/1/2009	12/31/2009	6/4/2010	8/19/2014
4/1/2009	6/30/2009	11/30/2009	8/19/2014
7/1/2009	9/30/2009	11/30/2009	8/19/2014
1/1/2009	3/31/2009	6/8/2009	8/19/2014
10/1/2009	12/31/2009	6/4/2010	8/19/2014
4/1/2009	6/30/2009	11/30/2009	8/19/2014
7/1/2009	9/30/2009	11/30/2009	8/19/2014
1/1/2009	3/31/2009	6/8/2009	8/19/2014
10/1/2009	12/31/2009	6/4/2010	8/19/2014
4/1/2009	6/30/2009	11/30/2009	8/19/2014
7/1/2009	9/30/2009	11/30/2009	8/19/2014
1/1/2009	3/31/2009	6/8/2009	8/19/2014

09	CA	
09	CA	
09	CA	
09	CA	2009 CA1010028
09	CA	
09	CA	
09	CA	
09	CA	2009 CA1010030
09	CA	
09	CA	
09	CA	
09	CA	2009 CA1010039
09	CA	
09	CA	
09	CA	
09	CA	2009 CA1400036
09	CA	2009 CA1400037
09	CA	
09	CA	
09	CA	
09	CA	2009 CA1400155
09	CA	
09	CA	
09	CA	
09	CA	2009 CA1400526
09	CA	2009 CA1410504
09	CA	2009 CA1500190
09	CA	2009 CA1500290
09	CA	
09	CA	
09	CA	
09	CA	2009 CA1500364
09	CA	
09	CA	
09	CA	
09	CA	2009 CA1500378
09	CA	
09	CA	
09	CA	
09	CA	2009 CA1500405
09	CA	
09	CA	
09	CA	
09	CA	2009 CA1500424
09	CA	
09	CA	
09	CA	

CA1500436	HUNGRY GULCH WATER SYSTEM	A	CWS
CA1500436	HUNGRY GULCH WATER SYSTEM	A	CWS
CA1500436	HUNGRY GULCH WATER SYSTEM	A	CWS
CA1500436	HUNGRY GULCH WATER SYSTEM	A	CWS
CA1500442	SUNSET APARTMENTS WATER SYSTEM	A	CWS
CA1500442	SUNSET APARTMENTS WATER SYSTEM	A	CWS
CA1500442	SUNSET APARTMENTS WATER SYSTEM	A	CWS
CA1500442	SUNSET APARTMENTS WATER SYSTEM	A	CWS
CA1500449	FOURTH STREET WATER SYSTEM	A	CWS
CA1500449	FOURTH STREET WATER SYSTEM	A	CWS
CA1500449	FOURTH STREET WATER SYSTEM	A	CWS
CA1500449	FOURTH STREET WATER SYSTEM	A	CWS
CA1500455	WILLIAM FISHER MEMORIAL WATER COMPANY	A	CWS
CA1500455	WILLIAM FISHER MEMORIAL WATER COMPANY	A	CWS
CA1500455	WILLIAM FISHER MEMORIAL WATER COMPANY	A	CWS
CA1500455	WILLIAM FISHER MEMORIAL WATER COMPANY	A	CWS
CA1500458	R.S. MUTUAL WATER COMPANY	A	CWS
CA1500458	R.S. MUTUAL WATER COMPANY	A	CWS
CA1500461	FOUNTAIN TRAILER PARK WATER	A	CWS
CA1500461	FOUNTAIN TRAILER PARK WATER	A	CWS
CA1500461	FOUNTAIN TRAILER PARK WATER	A	CWS
CA1500461	FOUNTAIN TRAILER PARK WATER	A	CWS
CA1500493	EL ADOBE POA, INC.	A	CWS
CA1500493	EL ADOBE POA, INC.	A	CWS
CA1500493	EL ADOBE POA, INC.	A	CWS
CA1500493	EL ADOBE POA, INC.	A	CWS
CA1500521	BOULDER CANYON WATER ASSOCIATION	A	CWS
CA1500521	BOULDER CANYON WATER ASSOCIATION	A	CWS
CA1500521	BOULDER CANYON WATER ASSOCIATION	A	CWS
CA1500521	BOULDER CANYON WATER ASSOCIATION	A	CWS
CA1500525	LAKEVIEW RANCHOS MUTUAL WATER COMPANY	A	CWS
CA1500525	LAKEVIEW RANCHOS MUTUAL WATER COMPANY	A	CWS
CA1500525	LAKEVIEW RANCHOS MUTUAL WATER COMPANY	A	CWS
CA1500525	LAKEVIEW RANCHOS MUTUAL WATER COMPANY	A	CWS
CA1500540	PINON HILL WATER COMPANY	A	CWS
CA1500540	PINON HILL WATER COMPANY	A	CWS
CA1500540	PINON HILL WATER COMPANY	A	CWS
CA1500540	PINON HILL WATER COMPANY	A	CWS
CA1500571	LUCKY 18 ON ROSAMOND, LLC	A	CWS
CA1500571	LUCKY 18 ON ROSAMOND, LLC	A	CWS
CA1500571	LUCKY 18 ON ROSAMOND, LLC	A	CWS
CA1500571	LUCKY 18 ON ROSAMOND, LLC	A	CWS
CA1500585	OASIS PROPERTY OWNERS ASSOCIATION	A	CWS
CA1500600	J.G. BOSWELL COMPANY WATER SYSTEM	A	NTNCWS
CA1500600	J.G. BOSWELL COMPANY WATER SYSTEM	A	NTNCWS
CA1500600	J.G. BOSWELL COMPANY WATER SYSTEM	A	NTNCWS
CA1500600	J.G. BOSWELL COMPANY WATER SYSTEM	A	NTNCWS

33	<=100	GW	P
33	<=100	GW	P
33	<=100	GW	P
33	<=100	GW	P
37	<=100	GW	M
37	<=100	GW	M
37	<=100	GW	M
37	<=100	GW	M
25	<=100	GW	P
25	<=100	GW	P
25	<=100	GW	P
25	<=100	GW	P
52	<=100	GW	P
52	<=100	GW	P
52	<=100	GW	P
52	<=100	GW	P
25	<=100	GW	P
25	<=100	GW	P
68	<=100	GW	M
68	<=100	GW	M
68	<=100	GW	M
68	<=100	GW	M
200	101-500	GW	P
200	101-500	GW	P
200	101-500	GW	P
200	101-500	GW	P
39	<=100	GW	P
39	<=100	GW	P
39	<=100	GW	P
39	<=100	GW	P
120	101-500	GW	P
120	101-500	GW	P
120	101-500	GW	P
120	101-500	GW	P
80	<=100	GW	L
80	<=100	GW	L
80	<=100	GW	L
80	<=100	GW	L
73	<=100	GW	P
73	<=100	GW	P
73	<=100	GW	P
73	<=100	GW	P
100	<=100	GW	P
47	<=100	GW	P
47	<=100	GW	P
47	<=100	GW	P
47	<=100	GW	P

1019031	1005	02	0.107
919029	1005	02	0.081
919030	1005	02	0.0847
999002	1005	02	0.0865
1019025	1005	02	0.04
919023	1005	02	0.04
919024	1005	02	0.04
999002	1005	02	0.04
1019011	1005	02	0.0133
919009	1005	02	0.013
919010	1005	02	0.0126
999002	1005	02	0.012
1019022	1005	02	0.0167
919020	1005	02	0.015
919021	1005	02	0.0165
999002	1005	02	0.01445
1019021	1005	02	0.0106
999002	1005	02	0.01153333
1019033	1005	02	0.072
919031	1005	02	0.076
919032	1005	02	0.076
999002	1005	02	0.076
1019018	1005	02	0.233
919016	1005	02	0.018
919017	1005	02	0.0179
999002	1005	02	0.01693333
1019019	1005	02	0.0213
919017	1005	02	0.018
919018	1005	02	0.0175
999002	1005	02	0.01693333
1019015	1005	02	0.0565
919013	1005	02	0.088
919014	1005	02	0.0565
999002	1005	02	0.088
1019015	1005	02	0.0118
919013	1005	02	0.013
919014	1005	02	0.0116
999002	1005	02	0.01366666
1019019	1005	02	0.0167
919016	1005	02	0.019
919017	1005	02	0.0186
999002	1005	02	0.018
1019011	1005	02	0.0107
1019020	1005	02	0.0277
919018	1005	02	0.028
919019	1005	02	0.027
999002	1005	02	0.028

10/1/2009	12/31/2009	6/4/2010	8/19/2014
4/1/2009	6/30/2009	11/30/2009	8/19/2014
7/1/2009	9/30/2009	11/30/2009	8/19/2014
1/1/2009	3/31/2009	6/8/2009	8/19/2014
10/1/2009	12/31/2009	6/4/2010	8/19/2014
4/1/2009	6/30/2009	11/30/2009	8/19/2014
7/1/2009	9/30/2009	11/30/2009	8/19/2014
1/1/2009	3/31/2009	6/8/2009	8/19/2014
10/1/2009	12/31/2009	6/4/2010	8/19/2014
4/1/2009	6/30/2009	11/30/2009	8/19/2014
7/1/2009	9/30/2009	11/30/2009	8/19/2014
1/1/2009	3/31/2009	6/8/2009	8/19/2014
10/1/2009	12/31/2009	6/4/2010	8/19/2014
4/1/2009	6/30/2009	6/4/2010	8/19/2014
7/1/2009	9/30/2009	6/4/2010	8/19/2014
1/1/2009	3/31/2009	6/4/2010	8/19/2014
10/1/2009	12/31/2009	6/4/2010	8/19/2014
1/1/2009	3/31/2009	6/8/2009	8/19/2014
10/1/2009	12/31/2009	6/4/2010	8/19/2014
4/1/2009	6/30/2009	11/30/2009	8/19/2014
7/1/2009	9/30/2009	11/30/2009	8/19/2014
1/1/2009	3/31/2009	6/8/2009	8/19/2014
10/1/2009	12/31/2009	6/4/2010	8/19/2014
4/1/2009	6/30/2009	11/30/2009	8/19/2014
7/1/2009	9/30/2009	11/30/2009	8/19/2014
1/1/2009	3/31/2009	6/8/2009	8/19/2014
10/1/2009	12/31/2009	6/4/2010	8/19/2014
4/1/2009	6/30/2009	11/30/2009	8/19/2014
7/1/2009	9/30/2009	11/30/2009	8/19/2014
1/1/2009	3/31/2009	6/8/2009	8/19/2014
10/1/2009	12/31/2009	6/4/2010	8/19/2014
4/1/2009	6/30/2009	11/30/2009	8/19/2014
7/1/2009	9/30/2009	11/30/2009	8/19/2014
1/1/2009	3/31/2009	6/8/2009	8/19/2014
10/1/2009	12/31/2009	6/4/2010	8/19/2014
4/1/2009	6/30/2009	11/30/2009	8/19/2014
7/1/2009	9/30/2009	11/30/2009	8/19/2014
1/1/2009	3/31/2009	6/8/2009	8/19/2014
10/1/2009	12/31/2009	6/4/2010	8/19/2014
10/1/2009	12/31/2009	6/4/2010	8/19/2014
4/1/2009	6/30/2009	11/30/2009	8/19/2014
7/1/2009	9/30/2009	11/30/2009	8/19/2014
1/1/2009	3/31/2009	6/8/2009	8/19/2014

09	CA	2009 CA1500436
09	CA	
09	CA	
09	CA	
09	CA	2009 CA1500442
09	CA	
09	CA	
09	CA	
09	CA	2009 CA1500449
09	CA	
09	CA	
09	CA	
09	CA	2009 CA1500455
09	CA	
09	CA	
09	CA	
09	CA	2009 CA1500458
09	CA	
09	CA	2009 CA1500461
09	CA	
09	CA	
09	CA	
09	CA	2009 CA1500493
09	CA	
09	CA	
09	CA	
09	CA	2009 CA1500521
09	CA	
09	CA	
09	CA	
09	CA	2009 CA1500525
09	CA	
09	CA	
09	CA	
09	CA	2009 CA1500540
09	CA	
09	CA	
09	CA	
09	CA	2009 CA1500571
09	CA	
09	CA	
09	CA	
09	CA	2009 CA1500585
09	CA	2009 CA1500600
09	CA	
09	CA	
09	CA	

CA1502154	LAKESIDE SCHOOL	A	NTNCWS
CA1502154	LAKESIDE SCHOOL	A	NTNCWS
CA1502154	LAKESIDE SCHOOL	A	NTNCWS
CA1502154	LAKESIDE SCHOOL	A	NTNCWS
CA1502221	POND SCHOOL WATER SYSTEM	A	NTNCWS
CA1502221	POND SCHOOL WATER SYSTEM	A	NTNCWS
CA1502221	POND SCHOOL WATER SYSTEM	A	NTNCWS
CA1502244	SEMI TROPIC SCHOOL WATER SYSTEM	A	NTNCWS
CA1502244	SEMI TROPIC SCHOOL WATER SYSTEM	A	NTNCWS
CA1502244	SEMI TROPIC SCHOOL WATER SYSTEM	A	NTNCWS
CA1502244	SEMI TROPIC SCHOOL WATER SYSTEM	A	NTNCWS
CA1502383	NORD ROAD WATER ASSOCIATION	A	CWS
CA1502383	NORD ROAD WATER ASSOCIATION	A	CWS
CA1502383	NORD ROAD WATER ASSOCIATION	A	CWS
CA1502383	NORD ROAD WATER ASSOCIATION	A	CWS
CA1502569	FIRST MUTUAL WATER SYSTEM	A	CWS
CA1502569	FIRST MUTUAL WATER SYSTEM	A	CWS
CA1502569	FIRST MUTUAL WATER SYSTEM	A	CWS
CA1502569	FIRST MUTUAL WATER SYSTEM	A	CWS
CA1502622	GOSFORD ROAD WATER COMPANY	A	CWS
CA1502622	GOSFORD ROAD WATER COMPANY	A	CWS
CA1502622	GOSFORD ROAD WATER COMPANY	A	CWS
CA1502622	GOSFORD ROAD WATER COMPANY	A	CWS
CA1502724	QUAIL VALLEY WATER DIST-EASTSIDE SYSTEM	A	CWS
CA1502724	QUAIL VALLEY WATER DIST-EASTSIDE SYSTEM	A	CWS
CA1502724	QUAIL VALLEY WATER DIST-EASTSIDE SYSTEM	A	CWS
CA1502724	QUAIL VALLEY WATER DIST-EASTSIDE SYSTEM	A	CWS
CA1502771	KERN OIL AND REFINING COMPANY	A	NTNCWS
CA1502771	KERN OIL AND REFINING COMPANY	A	NTNCWS
CA1502771	KERN OIL AND REFINING COMPANY	A	NTNCWS
CA1502771	KERN OIL AND REFINING COMPANY	A	NTNCWS
CA1503380	J G BOSWELL TOMATO COMPANY LLC	A	NTNCWS
CA1503380	J G BOSWELL TOMATO COMPANY LLC	A	NTNCWS
CA1503380	J G BOSWELL TOMATO COMPANY LLC	A	NTNCWS
CA1503380	J G BOSWELL TOMATO COMPANY LLC	A	NTNCWS
CA1510001	ARVIN COMMUNITY SERVICES DIST	A	CWS
CA1510001	ARVIN COMMUNITY SERVICES DIST	A	CWS
CA1510001	ARVIN COMMUNITY SERVICES DIST	A	CWS
CA1510001	ARVIN COMMUNITY SERVICES DIST	A	CWS
CA1510002	BORON CSD	A	CWS
CA1510002	BORON CSD	A	CWS
CA1510002	BORON CSD	A	CWS
CA1510002	BORON CSD	A	CWS
CA1510005	DELANO, CITY OF	A	CWS
CA1510005	DELANO, CITY OF	A	CWS
CA1510005	DELANO, CITY OF	A	CWS
CA1510005	DELANO, CITY OF	A	CWS

800	501-1,000	GW	L
800	501-1,000	GW	L
800	501-1,000	GW	L
800	501-1,000	GW	L
250	101-500	GW	M
250	101-500	GW	M
250	101-500	GW	M
320	101-500	GW	L
320	101-500	GW	L
320	101-500	GW	L
320	101-500	GW	L
32	<=100	GW	P
32	<=100	GW	P
32	<=100	GW	P
32	<=100	GW	P
40	<=100	GW	P
40	<=100	GW	P
40	<=100	GW	P
40	<=100	GW	P
52	<=100	GW	P
52	<=100	GW	P
52	<=100	GW	P
52	<=100	GW	P
60	<=100	GW	L
60	<=100	GW	L
60	<=100	GW	L
60	<=100	GW	L
115	101-500	GW	P
115	101-500	GW	P
115	101-500	GW	P
115	101-500	GW	P
125	101-500	GW	P
125	101-500	GW	P
125	101-500	GW	P
125	101-500	GW	P
18000	10,001-50,000	GW	L
18000	10,001-50,000	GW	L
18000	10,001-50,000	GW	L
18000	10,001-50,000	GW	L
2500	1,001-3,300	SWP	L
2500	1,001-3,300	SWP	L
2500	1,001-3,300	SWP	L
2500	1,001-3,300	SWP	L
49800	10,001-50,000	GW	L
49800	10,001-50,000	GW	L
49800	10,001-50,000	GW	L
49800	10,001-50,000	GW	L

1019008	1005	02	0.016
919006	1005	02	0.016
919007	1005	02	0.018
999002	1005	02	0.018
1019014	1005	02	0.02
919013	1005	02	0.015
999002	1005	02	0.017
1019017	1005	02	0.022
919014	1005	02	0.021
919015	1005	02	0.018
919016	1005	02	0.017
1019040	1005	02	0.0153
919038	1005	02	0.015
919039	1005	02	0.0153
999002	1005	02	0.016
1019021	1005	02	0.016
919019	1005	02	0.016
919020	1005	02	0.016
999002	1005	02	0.016
1019011	1005	02	0.0109
919009	1005	02	0.013
919010	1005	02	0.0116
999002	1005	02	0.013
1019011	1005	02	0.0852
919009	1005	02	0.088
919010	1005	02	0.0878
999002	1005	02	0.097
1019020	1005	02	0.0122
919018	1005	02	0.012
919019	1005	02	0.0122
999002	1005	02	0.0115
1019014	1005	02	0.014
919012	1005	02	0.012
919013	1005	02	0.0158
999002	1005	02	0.01433333
1012114	1005	02	0.035
612111	1005	02	0.0249
912104	1005	02	0.0358
912106	1005	02	0.036
1019010	1005	02	0.0514
919008	1005	02	0.06
919009	1005	02	0.0514
999002	1005	02	0.075
1012022	1005	02	0.0338
912019	1005	02	0.0323
912020	1005	02	0.0334
912021	1005	02	0.0359

10/1/2009	12/31/2009	6/4/2010	8/19/2014
4/1/2009	6/30/2009	11/30/2009	8/19/2014
7/1/2009	9/30/2009	11/30/2009	8/19/2014
1/1/2009	3/31/2009	6/8/2009	8/19/2014
10/1/2009	12/31/2009	6/4/2010	8/19/2014
7/1/2009	9/30/2009	11/30/2009	8/19/2014
1/1/2009	3/31/2009	6/8/2009	8/19/2014
10/1/2009	12/31/2009	6/4/2010	8/19/2014
1/1/2009	3/31/2009	11/30/2009	8/19/2014
4/1/2009	6/30/2009	11/30/2009	8/19/2014
7/1/2009	9/30/2009	11/30/2009	8/19/2014
10/1/2009	12/31/2009	6/4/2010	8/19/2014
4/1/2009	6/30/2009	11/30/2009	8/19/2014
7/1/2009	9/30/2009	11/30/2009	8/19/2014
1/1/2009	3/31/2009	6/8/2009	8/19/2014
10/1/2009	12/31/2009	6/4/2010	8/19/2014
4/1/2009	6/30/2009	11/30/2009	8/19/2014
7/1/2009	9/30/2009	11/30/2009	8/19/2014
1/1/2009	3/31/2009	6/8/2009	8/19/2014
10/1/2009	12/31/2009	6/4/2010	8/19/2014
4/1/2009	6/30/2009	11/30/2009	8/19/2014
7/1/2009	9/30/2009	11/30/2009	8/19/2014
1/1/2009	3/31/2009	6/8/2009	8/19/2014
10/1/2009	12/31/2009	6/4/2010	8/19/2014
4/1/2009	6/30/2009	6/4/2010	8/19/2014
7/1/2009	9/30/2009	6/4/2010	8/19/2014
1/1/2009	3/31/2009	6/4/2010	8/19/2014
10/1/2009	12/31/2009	6/4/2010	8/19/2014
4/1/2009	6/30/2009	11/30/2009	8/19/2014
7/1/2009	9/30/2009	11/30/2009	8/19/2014
1/1/2009	3/31/2009	6/8/2009	8/19/2014
10/1/2009	12/31/2009	6/4/2010	8/19/2014
4/1/2009	6/30/2009	11/30/2009	8/19/2014
7/1/2009	9/30/2009	11/30/2009	8/19/2014
1/1/2009	3/31/2009	6/8/2009	8/19/2014
10/1/2009	12/31/2009	2/26/2010	8/19/2014
7/1/2009	9/30/2009	11/30/2009	8/19/2014
1/1/2009	3/31/2009	6/8/2009	8/19/2014
4/1/2009	6/30/2009	8/12/2009	8/19/2014
10/1/2009	12/31/2009	6/4/2010	8/19/2014
4/1/2009	6/30/2009	11/30/2009	8/19/2014
7/1/2009	9/30/2009	11/30/2009	8/19/2014
1/1/2009	3/31/2009	6/8/2009	8/19/2014
10/1/2009	12/31/2009	2/26/2010	8/19/2014
1/1/2009	3/31/2009	6/8/2009	8/19/2014
4/1/2009	6/30/2009	11/30/2009	8/19/2014
7/1/2009	9/30/2009	11/30/2009	8/19/2014

09	CA	2009 CA1502154
09	CA	
09	CA	
09	CA	
09	CA	2009 CA1502221
09	CA	
09	CA	
09	CA	2009 CA1502244
09	CA	
09	CA	
09	CA	
09	CA	2009 CA1502383
09	CA	
09	CA	
09	CA	
09	CA	2009 CA1502569
09	CA	
09	CA	
09	CA	
09	CA	2009 CA1502622
09	CA	
09	CA	
09	CA	
09	CA	2009 CA1502724
09	CA	
09	CA	
09	CA	
09	CA	2009 CA1502771
09	CA	
09	CA	
09	CA	
09	CA	2009 CA1503380
09	CA	
09	CA	
09	CA	
09	CA	2009 CA1510001
09	CA	
09	CA	
09	CA	
09	CA	2009 CA1510002
09	CA	
09	CA	
09	CA	
09	CA	2009 CA1510005
09	CA	
09	CA	
09	CA	

CA1510006	EAST NILES CSD	A	CWS
CA1510006	EAST NILES CSD	A	CWS
CA1510006	EAST NILES CSD	A	CWS
CA1510006	EAST NILES CSD	A	CWS
CA1510012	LAMONT PUBLIC UTILITY DIST	A	CWS
CA1510012	LAMONT PUBLIC UTILITY DIST	A	CWS
CA1510012	LAMONT PUBLIC UTILITY DIST	A	CWS
CA1510013	MCFARLAND, CITY OF	A	CWS
CA1510014	MOJAVE PUD	A	CWS
CA1510014	MOJAVE PUD	A	CWS
CA1510014	MOJAVE PUD	A	CWS
CA1510014	MOJAVE PUD	A	CWS
CA1510016	RAND COMMUNITIES WATER DISTRICT	A	CWS
CA1510016	RAND COMMUNITIES WATER DISTRICT	A	CWS
CA1510016	RAND COMMUNITIES WATER DISTRICT	A	CWS
CA1510016	RAND COMMUNITIES WATER DISTRICT	A	CWS
CA1510017	INDIAN WELLS VALLEY W.D.	A	CWS
CA1510017	INDIAN WELLS VALLEY W.D.	A	CWS
CA1510017	INDIAN WELLS VALLEY W.D.	A	CWS
CA1510017	INDIAN WELLS VALLEY W.D.	A	CWS
CA1510024	GREENFIELD COUNTY WD	A	CWS
CA1510027	DESERT LAKE COMM SERV DIST	A	CWS
CA1510027	DESERT LAKE COMM SERV DIST	A	CWS
CA1510027	DESERT LAKE COMM SERV DIST	A	CWS
CA1510027	DESERT LAKE COMM SERV DIST	A	CWS
CA1510052	NORTH EDWARDS WD	A	CWS
CA1510052	NORTH EDWARDS WD	A	CWS
CA1510052	NORTH EDWARDS WD	A	CWS
CA1510052	NORTH EDWARDS WD	A	CWS
CA1510802	KERN VALLEY STATE PRISON	A	CWS
CA1510802	KERN VALLEY STATE PRISON	A	CWS
CA1510802	KERN VALLEY STATE PRISON	A	CWS
CA1510802	KERN VALLEY STATE PRISON	A	CWS
CA1610001	ARMONA COMMUNITY SERVICES DIST	A	CWS
CA1610001	ARMONA COMMUNITY SERVICES DIST	A	CWS
CA1610001	ARMONA COMMUNITY SERVICES DIST	A	CWS
CA1610001	ARMONA COMMUNITY SERVICES DIST	A	CWS
CA1610003	HANFORD, CITY OF	A	CWS
CA1610003	HANFORD, CITY OF	A	CWS
CA1610003	HANFORD, CITY OF	A	CWS
CA1610005	LEMOORE, CITY OF	A	CWS
CA1610005	LEMOORE, CITY OF	A	CWS
CA1610005	LEMOORE, CITY OF	A	CWS
CA1610005	LEMOORE, CITY OF	A	CWS
CA1610007	HOME GARDEN CSD	A	CWS
CA1610007	HOME GARDEN CSD	A	CWS
CA1610007	HOME GARDEN CSD	A	CWS

26000	10,001-50,000	SWP	L
26000	10,001-50,000	SWP	L
26000	10,001-50,000	SWP	L
26000	10,001-50,000	SWP	L
15120	10,001-50,000	GW	L
15120	10,001-50,000	GW	L
15120	10,001-50,000	GW	L
12333	10,001-50,000	GW	L
4000	3,301-10,000	SWP	L
4000	3,301-10,000	SWP	L
4000	3,301-10,000	SWP	L
4000	3,301-10,000	SWP	L
500	101-500	GW	L
500	101-500	GW	L
500	101-500	GW	L
500	101-500	GW	L
29000	10,001-50,000	GW	L
29000	10,001-50,000	GW	L
29000	10,001-50,000	GW	L
29000	10,001-50,000	GW	L
8500	3,301-10,000	GW	L
700	501-1,000	SWP	L
700	501-1,000	SWP	L
700	501-1,000	SWP	L
700	501-1,000	SWP	L
550	501-1,000	GW	L
550	501-1,000	GW	L
550	501-1,000	GW	L
550	501-1,000	GW	L
5300	3,301-10,000	GW	S
5300	3,301-10,000	GW	S
5300	3,301-10,000	GW	S
5300	3,301-10,000	GW	S
3239	1,001-3,300	GW	L
3239	1,001-3,300	GW	L
3239	1,001-3,300	GW	L
3239	1,001-3,300	GW	L
55880	50,001-100,000	GW	L
55880	50,001-100,000	GW	L
55880	50,001-100,000	GW	L
24945	10,001-50,000	GW	L
24945	10,001-50,000	GW	L
24945	10,001-50,000	GW	L
24945	10,001-50,000	GW	L
1750	1,001-3,300	GW	L
1750	1,001-3,300	GW	L
1750	1,001-3,300	GW	L

1012024	1005	02	0.034
912017	1005	02	0.027
912022	1005	02	0.026
912023	1005	02	0.0233
912018	1005	02	0.0109
912019	1005	02	0.0104
912022	1005	02	0.0104
1012038	1005	02	0.013
1019021	1005	02	0.0148
919019	1005	02	0.014
919020	1005	02	0.0145
999002	1005	02	0.01475
1019026	1005	02	0.0242
919024	1005	02	0.023
919025	1005	02	0.0235
999002	1005	02	0.023
1019012	1005	02	0.0325
919010	1005	02	0.034
919011	1005	02	0.0323
999002	1005	02	0.03133333
1012010	1005	02	0.0105
1019014	1005	02	0.05
919012	1005	02	0.054
919013	1005	02	0.0537
999002	1005	02	0.037
1019015	1005	02	0.032
919013	1005	02	0.035
919014	1005	02	0.0345
999002	1005	02	0.03175
1012011	1005	02	0.0206
912006	1005	02	0.02
912009	1005	02	0.02
912010	1005	02	0.0206
1012016	1005	02	0.018
912013	1005	02	0.0267
912014	1005	02	0.0206
912015	1005	02	0.0203
912019	1005	02	0.0529
912020	1005	02	0.0543
912022	1005	02	0.0469
1012022	1005	02	0.0229
912017	1005	02	0.0235
912018	1005	02	0.0235
912021	1005	02	0.0229
1012026	1005	02	0.024
912019	1005	02	0.025
912020	1005	02	0.0265

10/1/2009	12/31/2009	2/26/2010	8/19/2014
1/1/2009	3/31/2009	6/8/2009	8/19/2014
4/1/2009	6/30/2009	11/30/2009	8/19/2014
7/1/2009	9/30/2009	11/30/2009	8/19/2014
1/1/2009	3/31/2009	11/30/2009	8/19/2014
4/1/2009	6/30/2009	11/30/2009	8/19/2014
7/1/2009	9/30/2009	11/30/2009	8/19/2014
10/1/2009	12/31/2009	9/12/2012	8/19/2014
10/1/2009	12/31/2009	6/4/2010	8/19/2014
4/1/2009	6/30/2009	11/30/2009	8/19/2014
7/1/2009	9/30/2009	11/30/2009	8/19/2014
1/1/2009	3/31/2009	6/8/2009	8/19/2014
10/1/2009	12/31/2009	6/4/2010	8/19/2014
4/1/2009	6/30/2009	11/30/2009	8/19/2014
7/1/2009	9/30/2009	11/30/2009	8/19/2014
1/1/2009	3/31/2009	6/8/2009	8/19/2014
10/1/2009	12/31/2009	6/4/2010	8/19/2014
4/1/2009	6/30/2009	11/30/2009	8/19/2014
7/1/2009	9/30/2009	11/30/2009	8/19/2014
1/1/2009	3/31/2009	6/8/2009	8/19/2014
10/1/2009	12/31/2009	2/26/2010	8/19/2014
10/1/2009	12/31/2009	6/4/2010	8/19/2014
4/1/2009	6/30/2009	11/30/2009	8/19/2014
7/1/2009	9/30/2009	11/30/2009	8/19/2014
1/1/2009	3/31/2009	6/8/2009	8/19/2014
10/1/2009	12/31/2009	6/4/2010	8/19/2014
4/1/2009	6/30/2009	11/30/2009	8/19/2014
7/1/2009	9/30/2009	11/30/2009	8/19/2014
1/1/2009	3/31/2009	6/8/2009	8/19/2014
10/1/2009	12/31/2009	6/4/2010	8/19/2014
1/1/2009	3/31/2009	6/4/2010	8/19/2014
4/1/2009	6/30/2009	6/4/2010	8/19/2014
7/1/2009	9/30/2009	6/4/2010	8/19/2014
10/1/2009	12/31/2009	2/26/2010	8/19/2014
1/1/2009	3/31/2009	11/30/2009	8/19/2014
4/1/2009	6/30/2009	11/30/2009	8/19/2014
7/1/2009	9/30/2009	11/30/2009	8/19/2014
1/1/2009	3/31/2009	11/30/2009	8/19/2014
4/1/2009	6/30/2009	11/30/2009	8/19/2014
7/1/2009	9/30/2009	11/30/2009	8/19/2014
10/1/2009	12/31/2009	2/26/2010	8/19/2014
1/1/2009	3/31/2009	11/30/2009	8/19/2014
4/1/2009	6/30/2009	11/30/2009	8/19/2014
7/1/2009	9/30/2009	11/30/2009	8/19/2014
10/1/2009	12/31/2009	2/26/2010	8/19/2014
1/1/2009	3/31/2009	6/8/2009	8/19/2014
4/1/2009	6/30/2009	11/30/2009	8/19/2014

09	CA	2009 CA1510006
09	CA	
09	CA	
09	CA	
09	CA	2009 CA1510012
09	CA	
09	CA	
09	CA	2009 CA1510013
09	CA	2009 CA1510014
09	CA	
09	CA	
09	CA	
09	CA	2009 CA1510016
09	CA	
09	CA	
09	CA	
09	CA	2009 CA1510017
09	CA	
09	CA	
09	CA	
09	CA	2009 CA1510024
09	CA	2009 CA1510027
09	CA	
09	CA	
09	CA	
09	CA	2009 CA1510052
09	CA	
09	CA	
09	CA	
09	CA	2009 CA1510802
09	CA	
09	CA	
09	CA	
09	CA	2009 CA1610001
09	CA	
09	CA	
09	CA	
09	CA	2009 CA1610003
09	CA	
09	CA	
09	CA	2009 CA1610005
09	CA	
09	CA	
09	CA	
09	CA	2009 CA1610007
09	CA	
09	CA	

CA1610007	HOME GARDEN CSD	A	CWS
CA1610009	KETTLEMAN CITY CSD	A	CWS
CA1610009	KETTLEMAN CITY CSD	A	CWS
CA1610009	KETTLEMAN CITY CSD	A	CWS
CA1610009	KETTLEMAN CITY CSD	A	CWS
CA1910246	LAND PROJECT MUTUAL WATER CO.	A	CWS
CA1910246	LAND PROJECT MUTUAL WATER CO.	A	CWS
CA1910246	LAND PROJECT MUTUAL WATER CO.	A	CWS
CA1910246	LAND PROJECT MUTUAL WATER CO.	A	CWS
CA2010007	HILLVIEW WC-OAKHURST/SIERRA LAKES	A	CWS
CA2010007	HILLVIEW WC-OAKHURST/SIERRA LAKES	A	CWS
CA2010007	HILLVIEW WC-OAKHURST/SIERRA LAKES	A	CWS
CA2010007	HILLVIEW WC-OAKHURST/SIERRA LAKES	A	CWS
CA2010801	VALLEY STATE PRISON	A	CWS
CA2010801	VALLEY STATE PRISON	A	CWS
CA2010801	VALLEY STATE PRISON	A	CWS
CA2010801	VALLEY STATE PRISON	A	CWS
CA2210900	CEDAR LODGE RESORT	A	NTNCWS
CA2210900	CEDAR LODGE RESORT	A	NTNCWS
CA2210900	CEDAR LODGE RESORT	A	NTNCWS
CA2210900	CEDAR LODGE RESORT	A	NTNCWS
CA2310011	LAYTONVILLE COUNTY WATER DISTRICT	A	CWS
CA2610003	BRIDGEPORT PUD	A	CWS
CA2610003	BRIDGEPORT PUD	A	CWS
CA2610003	BRIDGEPORT PUD	A	CWS
CA2610003	BRIDGEPORT PUD	A	CWS
CA2700552	ECHO VALLEY SCHOOL WS	A	NTNCWS
CA2700552	ECHO VALLEY SCHOOL WS	A	NTNCWS
CA2700552	ECHO VALLEY SCHOOL WS	A	NTNCWS
CA2700552	ECHO VALLEY SCHOOL WS	A	NTNCWS
CA2702030	CYPRESS COMMUNITY CHURCH WS	A	NTNCWS
CA2702050	CHURCH OF THE GOOD SHEPHERD WS	A	NTNCWS
CA2702370	SPCA WS	A	NTNCWS
CA2710021	CAL AM WATER COMPANY - TORO	A	CWS
CA2710021	CAL AM WATER COMPANY - TORO	A	CWS
CA2710021	CAL AM WATER COMPANY - TORO	A	CWS
CA2710021	CAL AM WATER COMPANY - TORO	A	CWS
CA2800648	WINE COUNTRY INN	A	TNCWS
CA2910003	TRUCKEE-DONNER PUD, MAIN	A	CWS
CA2910011	PLAVADA COMMUNITY ASSOCIATION	A	CWS
CA2910011	PLAVADA COMMUNITY ASSOCIATION	A	CWS
CA2910011	PLAVADA COMMUNITY ASSOCIATION	A	CWS
CA2910011	PLAVADA COMMUNITY ASSOCIATION	A	CWS
CA3210003	CITY OF PORTOLA	A	CWS
CA3210003	CITY OF PORTOLA	A	CWS
CA3210003	CITY OF PORTOLA	A	CWS
CA3210003	CITY OF PORTOLA	A	CWS

1750	1,001-3,300	GW	L
1499	1,001-3,300	GW	L
1499	1,001-3,300	GW	L
1499	1,001-3,300	GW	L
1499	1,001-3,300	GW	L
1500	1,001-3,300	GW	P
1500	1,001-3,300	GW	P
1500	1,001-3,300	GW	P
1500	1,001-3,300	GW	P
3383	3,301-10,000	GW	P
3383	3,301-10,000	GW	P
3383	3,301-10,000	GW	P
3383	3,301-10,000	GW	P
4000	3,301-10,000	GW	S
4000	3,301-10,000	GW	S
4000	3,301-10,000	GW	S
4000	3,301-10,000	GW	S
25	<=100	GW	P
25	<=100	GW	P
25	<=100	GW	P
25	<=100	GW	P
1301	1,001-3,300	GW	L
850	501-1,000	GW	L
850	501-1,000	GW	L
850	501-1,000	GW	L
850	501-1,000	GW	L
503	501-1,000	GW	L
503	501-1,000	GW	L
503	501-1,000	GW	L
503	501-1,000	GW	L
200	101-500	GW	P
50	<=100	GW	P
50	<=100	GW	P
1107	1,001-3,300	GW	P
1107	1,001-3,300	GW	P
1107	1,001-3,300	GW	P
1107	1,001-3,300	GW	P
25	<=100	GW	P
16280	10,001-50,000	GW	L
478	101-500	GW	P
478	101-500	GW	P
478	101-500	GW	P
478	101-500	GW	P
2500	1,001-3,300	SWP	L
2500	1,001-3,300	SWP	L
2500	1,001-3,300	SWP	L
2500	1,001-3,300	SWP	L

912021		1005	02	0.0273
1012026		1005	02	0.0161
912022		1005	02	0.021
912024		1005	02	0.0175
912025		1005	02	0.0173
1007020		1005	02	0.017
907016		1005	02	0.02
907018		1005	02	0.02
907019		1005	02	0.018
1011028		1005	02	0.0124
911022		1005	02	0.0184
911024		1005	02	0.0124
911026		1005	02	0.0124
1011009		1005	02	0.012
911005		1005	02	0.011
911006		1005	02	0.011
911007		1005	02	0.013
1011022		1005	02	0.0111
911019		1005	02	0.0136
911020		1005	02	0.01375
911021		1005	02	0.014
903014		1005	02	0.0281
1013012		1005	02	0.034
913009		1005	02	0.024
913010		1005	02	0.02
913011		1005	02	0.034
1000025		1005	02	11.4
1000026		1005	02	11.56
1000027		1005	02	10.7
1000028		1005	02	10.9
1100012		1005	02	0.018
1000012		1005	02	0.033
1000011		1005	02	0.03
1005016		1005	02	0.014
905013		1005	02	0.0162
905014		1005	02	0.0158
905015		1005	02	0.01575
958001		1005	02	0.285
9621002	11556	1005	02	0.0121
1021013		1005	02	0.0322
921011		1005	02	0.0349
921012		1005	02	0.0344
999002		1005	02	0.0264
1002009		1005	02	0.018
902007		1005	02	0.019
902008		1005	02	0.019
999002		1005	02	0.0173

7/1/2009	9/30/2009	11/30/2009	8/19/2014
10/1/2009	12/31/2009	2/26/2010	8/19/2014
1/1/2009	3/31/2009	6/8/2009	8/19/2014
4/1/2009	6/30/2009	11/30/2009	8/19/2014
7/1/2009	9/30/2009	11/30/2009	8/19/2014
10/1/2009	12/31/2009	2/26/2010	8/19/2014
1/1/2009	3/31/2009	6/8/2009	8/19/2014
4/1/2009	6/30/2009	8/12/2009	8/19/2014
7/1/2009	9/30/2009	11/30/2009	8/19/2014
10/1/2009	12/31/2009	2/26/2010	8/19/2014
1/1/2009	3/31/2009	6/8/2009	8/19/2014
4/1/2009	6/30/2009	11/30/2009	8/19/2014
7/1/2009	9/30/2009	11/30/2009	8/19/2014
10/1/2009	12/31/2009	6/4/2010	8/19/2014
1/1/2009	3/31/2009	6/8/2009	8/19/2014
4/1/2009	6/30/2009	11/30/2009	8/19/2014
7/1/2009	9/30/2009	11/30/2009	8/19/2014
10/1/2009	12/31/2009	2/26/2010	8/19/2014
1/1/2009	3/31/2009	6/8/2009	8/19/2014
4/1/2009	6/30/2009	11/30/2009	8/19/2014
7/1/2009	9/30/2009	11/30/2009	8/19/2014
1/1/2009	3/31/2009	11/30/2009	8/19/2014
10/1/2009	12/31/2009	6/4/2010	8/19/2014
1/1/2009	3/31/2009	11/30/2009	8/19/2014
4/1/2009	6/30/2009	11/30/2009	8/19/2014
7/1/2009	9/30/2009	11/30/2009	8/19/2014
4/1/2009	6/30/2009	8/19/2014	
7/1/2009	9/30/2009	8/19/2014	
10/1/2009	12/31/2009	8/19/2014	
1/1/2009	3/31/2009	8/19/2014	
1/1/2009	3/30/2009	8/19/2014	
9/1/2009	12/31/2009	8/19/2014	
12/1/2009	12/31/2009	8/19/2014	
10/1/2009	12/31/2009	2/26/2010	8/19/2014
1/1/2009	3/31/2009	6/8/2009	8/19/2014
4/1/2009	6/30/2009	11/30/2009	8/19/2014
7/1/2009	9/30/2009	11/30/2009	8/19/2014
7/1/2009	9/30/2009	8/19/2014	
7/1/2009	9/30/2009	8/19/2014	
10/1/2009	12/31/2009	6/4/2010	8/19/2014
4/1/2009	6/30/2009	11/30/2009	8/19/2014
7/1/2009	9/30/2009	11/30/2009	8/19/2014
1/1/2009	3/31/2009	6/8/2009	8/19/2014
10/1/2009	12/31/2009	2/26/2010	8/19/2014
4/1/2009	6/30/2009	8/12/2009	8/19/2014
7/1/2009	9/30/2009	11/30/2009	8/19/2014
1/1/2009	3/31/2009	6/8/2009	8/19/2014

09	CA	
09	CA	2009 CA1610009
09	CA	
09	CA	
09	CA	
09	CA	2009 CA1910246
09	CA	
09	CA	
09	CA	
09	CA	2009 CA2010007
09	CA	
09	CA	
09	CA	
09	CA	2009 CA2010801
09	CA	
09	CA	
09	CA	
09	CA	2009 CA2210900
09	CA	
09	CA	
09	CA	
09	CA	2009 CA2310011
09	CA	2009 CA2610003
09	CA	
09	CA	
09	CA	
09	CA	2009 CA2700552
09	CA	
09	CA	
09	CA	
09	CA	2009 CA2702030
09	CA	2009 CA2702050
09	CA	2009 CA2702370
09	CA	2009 CA2710021
09	CA	
09	CA	
09	CA	
09	CA	2009 CA2800648
09	CA	2009 CA2910003
09	CA	2009 CA2910011
09	CA	
09	CA	
09	CA	
09	CA	2009 CA3210003
09	CA	
09	CA	
09	CA	

CA3210011	PLUMAS EUREKA CSD	A	CWS
CA3210011	PLUMAS EUREKA CSD	A	CWS
CA3210011	PLUMAS EUREKA CSD	A	CWS
CA3210011	PLUMAS EUREKA CSD	A	CWS
CA3400130	GREGG WATER CO	A	CWS
CA3400138	LOCKE WATER WORKS CO [SWS]	A	CWS
CA3400138	LOCKE WATER WORKS CO [SWS]	A	CWS
CA3400138	LOCKE WATER WORKS CO [SWS]	A	CWS
CA3400138	LOCKE WATER WORKS CO [SWS]	A	CWS
CA3400149	RANCHO MARINA	A	CWS
CA3400149	RANCHO MARINA	A	CWS
CA3400149	RANCHO MARINA	A	CWS
CA3400164	VIEIRA'S RESORT, INC	A	CWS
CA3400164	VIEIRA'S RESORT, INC	A	CWS
CA3400164	VIEIRA'S RESORT, INC	A	CWS
CA3400248	FRANKLIN ELEMENTARY SCHOOL	A	NTNCWS
CA3400248	FRANKLIN ELEMENTARY SCHOOL	A	NTNCWS
CA3400248	FRANKLIN ELEMENTARY SCHOOL	A	NTNCWS
CA3400248	FRANKLIN ELEMENTARY SCHOOL	A	NTNCWS
CA3400332	OXBOW MARINA (SWS)	A	CWS
CA3400332	OXBOW MARINA (SWS)	A	CWS
CA3400332	OXBOW MARINA (SWS)	A	CWS
CA3400364	JEAN HARVIE SCHOOL [SWS]	A	NTNCWS
CA3400364	JEAN HARVIE SCHOOL [SWS]	A	NTNCWS
CA3400364	JEAN HARVIE SCHOOL [SWS]	A	NTNCWS
CA3400433	EDGEWATER MOBILE HOME PARK	A	CWS
CA3400433	EDGEWATER MOBILE HOME PARK	A	CWS
CA3400433	EDGEWATER MOBILE HOME PARK	A	CWS
CA3410011	GALT, CITY OF	A	CWS
CA3410011	GALT, CITY OF	A	CWS
CA3410011	GALT, CITY OF	A	CWS
CA3410011	GALT, CITY OF	A	CWS
CA3500565	FAIRVIEW CHILD DEVELOPMENT CENTER	A	NTNCWS
CA3500565	FAIRVIEW CHILD DEVELOPMENT CENTER	A	NTNCWS
CA3610001	ADELANTO, CITY OF	A	CWS
CA3610112	HELENDALE COMMUNITY SERVICE DISTRICT	A	CWS
CA3610112	HELENDALE COMMUNITY SERVICE DISTRICT	A	CWS
CA3610112	HELENDALE COMMUNITY SERVICE DISTRICT	A	CWS
CA3610112	HELENDALE COMMUNITY SERVICE DISTRICT	A	CWS
CA3610705	US ARMY FORT IRWIN	A	CWS
CA3610705	US ARMY FORT IRWIN	A	CWS
CA3610705	US ARMY FORT IRWIN	A	CWS
CA3610705	US ARMY FORT IRWIN	A	CWS
CA3610854	SEARLES VALLEY MINERALS OPERATIONS INC	A	CWS
CA3610854	SEARLES VALLEY MINERALS OPERATIONS INC	A	CWS
CA3610854	SEARLES VALLEY MINERALS OPERATIONS INC	A	CWS
CA3610854	SEARLES VALLEY MINERALS OPERATIONS INC	A	CWS

325	101-500	GW	P
325	101-500	GW	P
325	101-500	GW	P
325	101-500	GW	P
40	<=100	GW	P
80	<=100	GW	P
80	<=100	GW	P
80	<=100	GW	P
80	<=100	GW	P
250	101-500	GW	P
250	101-500	GW	P
250	101-500	GW	P
150	101-500	GW	P
150	101-500	GW	P
150	101-500	GW	P
650	501-1,000	GW	L
650	501-1,000	GW	L
650	501-1,000	GW	L
650	501-1,000	GW	L
200	101-500	GW	P
200	101-500	GW	P
200	101-500	GW	P
30	<=100	GW	L
30	<=100	GW	L
30	<=100	GW	L
40	<=100	GW	P
40	<=100	GW	P
40	<=100	GW	P
22982	10,001-50,000	GW	L
22982	10,001-50,000	GW	L
22982	10,001-50,000	GW	L
22982	10,001-50,000	GW	L
70	<=100	GW	P
70	<=100	GW	P
31765	10,001-50,000	GW	L
6379	3,301-10,000	GW	L
6379	3,301-10,000	GW	L
6379	3,301-10,000	GW	L
6379	3,301-10,000	GW	L
16000	10,001-50,000	GW	F
16000	10,001-50,000	GW	F
16000	10,001-50,000	GW	F
16000	10,001-50,000	GW	F
2000	1,001-3,300	GW	P
2000	1,001-3,300	GW	P
2000	1,001-3,300	GW	P
2000	1,001-3,300	GW	P

1002008	1005	02	0.015
902006	1005	02	0.014
902007	1005	02	0.015
999002	1005	02	0.0152
900004	1005	02	12
17	1005	02	0.029
18	1005	02	0.01738
19	1005	02	0.01274
900014	1005	02	0.0258
7	1005	02	0.0635
8	1005	02	0.0669
9	1005	02	0.067
13	1005	02	0.02567
18	1005	02	0.02833
24	1005	02	0.029
5	1005	02	0.02067
6	1005	02	0.02067
7	1005	02	0.02067
900004	1005	02	0.02067
15	1005	02	0.03025
16	1005	02	0.03255
900012	1005	02	0.02775
1000006	1005	02	0.0177
900002	1005	02	0.017
900003	1005	02	0.01625
7	1005	02	22.6
8	1005	02	35
900006	1005	02	25
1009026	1005	02	0.0165
909023	1005	02	0.0165
909025	1005	02	0.0158
999002	1005	02	0.0163
1005028	1005	02	0.014
905027	1005	02	0.0142
913005	1005	02	0.032
1013012	1005	02	0.021
913009	1005	02	0.019
913010	1005	02	0.0204
913011	1005	02	0.012
1013015	1005	02	0.029
913012	1005	02	0.0353
913013	1005	02	0.0328
913014	1005	02	0.034
1013008	1005	02	0.025
913005	1005	02	0.0317
913006	1005	02	0.0345
913007	1005	02	0.024

10/1/2009	12/31/2009	2/26/2010	8/19/2014
4/1/2009	6/30/2009	8/12/2009	8/19/2014
7/1/2009	9/30/2009	11/30/2009	8/19/2014
1/1/2009	3/31/2009	6/8/2009	8/19/2014
1/1/2009	3/31/2009	8/19/2014	
4/1/2009	6/30/2009	8/19/2014	
7/1/2009	9/30/2009	8/19/2014	
10/10/2009	12/31/2009	8/19/2014	
1/1/2009	3/31/2009	8/19/2014	
4/1/2009	6/30/2009	8/19/2014	
7/1/2009	9/30/2009	8/19/2014	
10/1/2009	12/31/2009	8/19/2014	
10/10/2009	12/31/2009	8/19/2014	
10/20/2009	12/31/2009	8/19/2014	
10/1/2009	12/31/2009	8/19/2014	
4/1/2009	6/30/2009	8/19/2014	
7/1/2009	9/30/2009	8/19/2014	
10/1/2009	12/31/2009	8/19/2014	
1/1/2009	3/31/2009	8/19/2014	
7/1/2009	9/30/2009	8/19/2014	
10/1/2009	12/31/2009	8/19/2014	
1/1/2009	3/31/2009	8/19/2014	
10/1/2009	12/31/2009	8/19/2014	
4/1/2009	6/30/2009	8/19/2014	
7/1/2009	9/30/2009	8/19/2014	
7/1/2009	9/30/2010	8/19/2014	
10/1/2009	12/31/2009	8/19/2014	
4/1/2009	6/30/2009	8/19/2014	
10/1/2009	12/31/2009	2/26/2010	8/19/2014
4/1/2009	6/30/2009	8/12/2009	8/19/2014
7/1/2009	9/30/2009	11/30/2009	8/19/2014
1/1/2009	3/31/2009	6/8/2009	8/19/2014
10/1/2009	12/31/2009	2/26/2010	8/19/2014
7/1/2009	9/30/2009	11/30/2009	8/19/2014
10/1/2009	12/31/2009	9/9/2011	8/19/2014
10/1/2009	12/31/2009	6/4/2010	8/19/2014
1/1/2009	3/31/2009	11/30/2009	8/19/2014
4/1/2009	6/30/2009	11/30/2009	8/19/2014
7/1/2009	9/30/2009	11/30/2009	8/19/2014
10/1/2009	12/31/2009	6/4/2010	8/19/2014
1/1/2009	3/31/2009	11/30/2009	8/19/2014
4/1/2009	6/30/2009	11/30/2009	8/19/2014
7/1/2009	9/30/2009	11/30/2009	8/19/2014
10/1/2009	12/31/2009	6/4/2010	8/19/2014
1/1/2009	3/31/2009	11/30/2009	8/19/2014
4/1/2009	6/30/2009	11/30/2009	8/19/2014
7/1/2009	9/30/2009	11/30/2009	8/19/2014

09	CA	2009 CA3210011
09	CA	
09	CA	
09	CA	
09	CA	2009 CA3400130
09	CA	2009 CA3400138
09	CA	
09	CA	
09	CA	
09	CA	2009 CA3400149
09	CA	
09	CA	
09	CA	2009 CA3400164
09	CA	
09	CA	
09	CA	2009 CA3400248
09	CA	
09	CA	
09	CA	
09	CA	2009 CA3400332
09	CA	
09	CA	
09	CA	2009 CA3400364
09	CA	
09	CA	
09	CA	2009 CA3400433
09	CA	
09	CA	
09	CA	2009 CA3410011
09	CA	
09	CA	
09	CA	
09	CA	2009 CA3500565
09	CA	
09	CA	2009 CA3610001
09	CA	2009 CA3610112
09	CA	
09	CA	
09	CA	
09	CA	2009 CA3610705
09	CA	
09	CA	
09	CA	
09	CA	2009 CA3610854
09	CA	
09	CA	
09	CA	

CA3900579	CENTURY MOBILE HOME PARK	A	CWS
CA3900579	CENTURY MOBILE HOME PARK	A	CWS
CA3901290	FISHER NURSERY	A	NTNCWS
CA3901334	BJJ COMPANY LLC	A	NTNCWS
CA3901392	ENVIROPLEX, INC	A	NTNCWS
CA3901392	ENVIROPLEX, INC	A	NTNCWS
CA3910005	MANTECA, CITY OF	A	CWS
CA3910005	MANTECA, CITY OF	A	CWS
CA3910005	MANTECA, CITY OF	A	CWS
CA3910005	MANTECA, CITY OF	A	CWS
CA3910015	CITY OF LATHROP	A	CWS
CA3910015	CITY OF LATHROP	A	CWS
CA3910015	CITY OF LATHROP	A	CWS
CA3910015	CITY OF LATHROP	A	CWS
CA4210009	CUYAMA COMMUNITY SERVICES DISTRICT	A	CWS
CA4410016	FOREST LAKES MWC	A	CWS
CA4410016	FOREST LAKES MWC	A	CWS
CA4510005	CITY OF REDDING	A	CWS
CA4600019	SIERRA CO. W.W.D #1 CALPINE	A	CWS
CA4600019	SIERRA CO. W.W.D #1 CALPINE	A	CWS
CA4600019	SIERRA CO. W.W.D #1 CALPINE	A	CWS
CA4600019	SIERRA CO. W.W.D #1 CALPINE	A	CWS
CA4900575	LOCH HAVEN MUTUAL WATER COMPANY	A	CWS
CA4900575	LOCH HAVEN MUTUAL WATER COMPANY	A	CWS
CA4900575	LOCH HAVEN MUTUAL WATER COMPANY	A	CWS
CA4900575	LOCH HAVEN MUTUAL WATER COMPANY	A	CWS
CA4900643	MOUNT WESKE ESTATES MUTUAL WATER COMPANY	A	CWS
CA4900643	MOUNT WESKE ESTATES MUTUAL WATER COMPANY	A	CWS
CA4900643	MOUNT WESKE ESTATES MUTUAL WATER COMPANY	A	CWS
CA4900643	MOUNT WESKE ESTATES MUTUAL WATER COMPANY	A	CWS
CA4900676	SEQUOIA GARDENS MOBILE HOME PARK	A	CWS
CA4900676	SEQUOIA GARDENS MOBILE HOME PARK	A	CWS
CA4900676	SEQUOIA GARDENS MOBILE HOME PARK	A	CWS
CA4900676	SEQUOIA GARDENS MOBILE HOME PARK	A	CWS
CA4900723	SHAMROCK MOBILE HOME PARK	A	CWS
CA4900723	SHAMROCK MOBILE HOME PARK	A	CWS
CA4900723	SHAMROCK MOBILE HOME PARK	A	CWS
CA4900723	SHAMROCK MOBILE HOME PARK	A	CWS
CA4900815	PALMS INN	A	NTNCWS
CA4900815	PALMS INN	A	NTNCWS
CA4900815	PALMS INN	A	NTNCWS
CA4900815	PALMS INN	A	NTNCWS
CA4900845	RANCHO DE SONOMA - INACTIVE	N	CWS
CA4900845	RANCHO DE SONOMA - INACTIVE	N	CWS
CA4900845	RANCHO DE SONOMA - INACTIVE	N	CWS
CA4900845	RANCHO DE SONOMA - INACTIVE	N	CWS
CA4900855	WEST FIELD COMMUNITY	A	CWS

50	<=100	GW	P
50	<=100	GW	P
50	<=100	GW	P
40	<=100	GW	P
25	<=100	GW	P
25	<=100	GW	P
66451	50,001-100,000	SWP	L
66451	50,001-100,000	SWP	L
66451	50,001-100,000	SWP	L
66451	50,001-100,000	SWP	L
12427	10,001-50,000	SWP	L
12427	10,001-50,000	SWP	L
12427	10,001-50,000	SWP	L
12427	10,001-50,000	SWP	L
820	501-1,000	GW	L
1200	1,001-3,300	GW	P
1200	1,001-3,300	GW	P
85703	50,001-100,000	SW	L
225	101-500	GW	L
225	101-500	GW	L
225	101-500	GW	L
225	101-500	GW	L
50	<=100	GW	P
50	<=100	GW	P
50	<=100	GW	P
50	<=100	GW	P
62	<=100	GW	P
62	<=100	GW	P
62	<=100	GW	P
62	<=100	GW	P
300	101-500	GW	P
300	101-500	GW	P
300	101-500	GW	P
300	101-500	GW	P
188	101-500	GW	P
188	101-500	GW	P
188	101-500	GW	P
188	101-500	GW	P
300	101-500	GW	P
300	101-500	GW	P
300	101-500	GW	P
300	101-500	GW	P
0	<=100	GW	P
0	<=100	GW	P
0	<=100	GW	P
0	<=100	GW	P
75	<=100	GW	P

900012	1005	02	13
900013	1005	02	13
900007	1005	02	12
900007	1005	02	22
1200010	1005	02	12
900007	1005	02	12
1010019	1005	02	0.0133
910015	1005	02	0.0203
910017	1005	02	0.0206
910018	1005	02	0.0188
1010024	1005	02	0.0179
910021	1005	02	0.021
910022	1005	02	0.0187
910023	1005	02	0.0187
1006004	1005	02	0.0395
905014	1005	02	0.018
905015	1005	02	0.026
999002	1005	02	0.013
1002005	1005	02	0.015
902003	1005	02	0.014
902004	1005	02	0.014
999002	1005	02	0.0206
1018025	1005	02	0.0139
918020	1005	02	0.021
918021	1005	02	0.021
918024	1005	02	0.017
1018011	1005	02	0.05675
918007	1005	02	0.062
918008	1005	02	0.054
918010	1005	02	0.045
1018006	1005	02	0.01092
918002	1005	02	0.012
918003	1005	02	0.013
918005	1005	02	0.011
1018018	1005	02	0.01465
918014	1005	02	0.025
918015	1005	02	0.021
918017	1005	02	0.021
1018015	1005	02	0.03175
918011	1005	02	0.044
918012	1005	02	0.042
918014	1005	02	0.037
1018015	1005	02	0.01425
918011	1005	02	0.016
918012	1005	02	0.016
918014	1005	02	0.015
918009	1005	02	0.018

6/1/2009	6/30/2009	8/19/2014	
12/1/2009	12/31/2009	8/19/2014	
1/1/2009	1/31/2009	8/19/2014	
8/1/2009	9/30/2009	8/19/2014	
10/1/2009	12/31/2009	8/19/2014	
4/1/2009	6/30/2009	8/19/2014	
10/1/2009	12/31/2009	2/26/2010	8/19/2014
1/1/2009	3/31/2009	6/8/2009	8/19/2014
4/1/2009	6/30/2009	11/30/2009	8/19/2014
7/1/2009	9/30/2009	11/30/2009	8/19/2014
10/1/2009	12/31/2009	2/26/2010	8/19/2014
1/1/2009	3/31/2009	6/8/2009	8/19/2014
4/1/2009	6/30/2009	11/30/2009	8/19/2014
7/1/2009	9/30/2009	11/30/2009	8/19/2014
10/1/2009	12/31/2009	6/4/2010	8/19/2014
1/1/2009	3/31/2009	6/8/2009	8/19/2014
4/1/2009	6/30/2009	8/12/2009	8/19/2014
1/1/2009	3/31/2009	6/8/2009	8/19/2014
10/1/2009	12/31/2009	2/26/2010	8/19/2014
4/1/2009	6/30/2009	8/12/2009	8/19/2014
7/1/2009	9/30/2009	11/30/2009	8/19/2014
1/1/2009	3/31/2009	6/8/2009	8/19/2014
10/1/2009	12/31/2009	6/4/2010	8/19/2014
1/1/2009	3/31/2009	11/30/2009	8/19/2014
4/1/2009	6/30/2009	11/30/2009	8/19/2014
7/1/2009	9/30/2009	11/30/2009	8/19/2014
10/1/2009	12/31/2009	6/4/2010	8/19/2014
1/1/2009	3/31/2009	8/12/2009	8/19/2014
4/1/2009	6/30/2009	11/30/2009	8/19/2014
7/1/2009	9/30/2009	11/30/2009	8/19/2014
10/1/2009	12/31/2009	6/4/2010	8/19/2014
1/1/2009	3/31/2009	11/30/2009	8/19/2014
4/1/2009	6/30/2009	11/30/2009	8/19/2014
7/1/2009	9/30/2009	11/30/2009	8/19/2014
10/1/2009	12/31/2009	6/4/2010	8/19/2014
1/1/2009	3/31/2009	11/30/2009	8/19/2014
4/1/2009	6/30/2009	11/30/2009	8/19/2014
7/1/2009	9/30/2009	11/30/2009	8/19/2014
10/1/2009	12/31/2009	6/4/2010	2/27/2013
1/1/2009	3/31/2009	11/30/2009	2/27/2013
4/1/2009	6/30/2009	11/30/2009	2/27/2013
7/1/2009	9/30/2009	11/30/2009	2/27/2013
1/1/2009	3/31/2009	11/30/2009	8/19/2014

09	CA	2009 CA3900579
09	CA	
09	CA	2009 CA3901290
09	CA	2009 CA3901334
09	CA	2009 CA3901392
09	CA	
09	CA	2009 CA3910005
09	CA	
09	CA	
09	CA	
09	CA	2009 CA3910015
09	CA	
09	CA	
09	CA	
09	CA	2009 CA4210009
09	CA	2009 CA4410016
09	CA	
09	CA	2009 CA4510005
09	CA	2009 CA4600019
09	CA	
09	CA	
09	CA	
09	CA	2009 CA4900575
09	CA	
09	CA	
09	CA	
09	CA	2009 CA4900643
09	CA	
09	CA	
09	CA	
09	CA	2009 CA4900676
09	CA	
09	CA	
09	CA	
09	CA	2009 CA4900723
09	CA	
09	CA	
09	CA	
09	CA	2009 CA4900815
09	CA	
09	CA	
09	CA	
09	CA	2009 CA4900845
09	CA	
09	CA	
09	CA	
09	CA	2009 CA4900855

CA4900855	WEST FIELD COMMUNITY	A	CWS
CA4900897	RODNEY STRONG VINEYARDS	A	NTNCWS
CA4900897	RODNEY STRONG VINEYARDS	A	NTNCWS
CA4900897	RODNEY STRONG VINEYARDS	A	NTNCWS
CA4900897	RODNEY STRONG VINEYARDS	A	NTNCWS
CA4900904	J VINEYARDS & WINERY	A	NTNCWS
CA4900904	J VINEYARDS & WINERY	A	NTNCWS
CA4900904	J VINEYARDS & WINERY	A	NTNCWS
CA4900904	J VINEYARDS & WINERY	A	NTNCWS
CA4901136	WILSON ELEMENTARY SCHOOL	N	NTNCWS
CA4901136	WILSON ELEMENTARY SCHOOL	N	NTNCWS
CA4901136	WILSON ELEMENTARY SCHOOL	N	NTNCWS
CA4901195	MOORLAND AVENUE APARTMENTS	A	CWS
CA4901195	MOORLAND AVENUE APARTMENTS	A	CWS
CA4901195	MOORLAND AVENUE APARTMENTS	A	CWS
CA4901195	MOORLAND AVENUE APARTMENTS	A	CWS
CA4901218	GROSKOPF WAREHOUSE & LOGISTICS	A	NTNCWS
CA4901218	GROSKOPF WAREHOUSE & LOGISTICS	A	NTNCWS
CA4901218	GROSKOPF WAREHOUSE & LOGISTICS	A	NTNCWS
CA4901218	GROSKOPF WAREHOUSE & LOGISTICS	A	NTNCWS
CA4901225	THE RENTAL PLACE	A	NTNCWS
CA4901225	THE RENTAL PLACE	A	NTNCWS
CA4901225	THE RENTAL PLACE	A	NTNCWS
CA4901225	THE RENTAL PLACE	A	NTNCWS
CA4901236	VINO FARMS, INC. - PRESTON RANCH	A	NTNCWS
CA4901236	VINO FARMS, INC. - PRESTON RANCH	A	NTNCWS
CA4901236	VINO FARMS, INC. - PRESTON RANCH	A	NTNCWS
CA4901247	CARNEROS WAREHOUSING	A	NTNCWS
CA4901247	CARNEROS WAREHOUSING	A	NTNCWS
CA4901247	CARNEROS WAREHOUSING	A	NTNCWS
CA4901294	WINE COUNTRY IND PARK-BLDGS A&B	A	TNCWS
CA4901323	FULTON PROCESSORS, INC.	N	NTNCWS
CA4901323	FULTON PROCESSORS, INC.	N	NTNCWS
CA4901323	FULTON PROCESSORS, INC.	N	NTNCWS
CA4901323	FULTON PROCESSORS, INC.	N	NTNCWS
CA4910011	SEBASTOPOL, CITY OF	A	CWS
CA4910011	SEBASTOPOL, CITY OF	A	CWS
CA4910011	SEBASTOPOL, CITY OF	A	CWS
CA4910011	SEBASTOPOL, CITY OF	A	CWS
CA5000033	COBLES CORNER	A	CWS
CA5000033	COBLES CORNER	A	CWS
CA5000033	COBLES CORNER	A	CWS
CA5000033	COBLES CORNER	A	CWS
CA5000077	CERES WEST MHP	A	CWS
CA5000077	CERES WEST MHP	A	CWS
CA5000077	CERES WEST MHP	A	CWS
CA5000077	CERES WEST MHP	A	CWS

75	<=100	GW	P
100	<=100	GW	P
100	<=100	GW	P
100	<=100	GW	P
100	<=100	GW	P
40	<=100	GW	P
40	<=100	GW	P
40	<=100	GW	P
40	<=100	GW	P
200	101-500	GW	L
200	101-500	GW	L
200	101-500	GW	L
64	<=100	GW	P
64	<=100	GW	P
64	<=100	GW	P
64	<=100	GW	P
60	<=100	GW	P
60	<=100	GW	P
60	<=100	GW	P
60	<=100	GW	P
45	<=100	GW	P
45	<=100	GW	P
45	<=100	GW	P
45	<=100	GW	P
60	<=100	GW	P
60	<=100	GW	P
60	<=100	GW	P
50	<=100	GW	P
50	<=100	GW	P
50	<=100	GW	P
30	<=100	GW	P
100	<=100	GW	P
100	<=100	GW	P
100	<=100	GW	P
100	<=100	GW	P
7423	3,301-10,000	GW	L
7423	3,301-10,000	GW	L
7423	3,301-10,000	GW	L
7423	3,301-10,000	GW	L
50	<=100	GW	P
50	<=100	GW	P
50	<=100	GW	P
50	<=100	GW	P
161	101-500	GW	P
161	101-500	GW	P
161	101-500	GW	P
161	101-500	GW	P

918010	1005	02	0.0131
1018016	1005	02	0.026
918014	1005	02	0.05
918015	1005	02	0.036
999002	1005	02	0.046
1018020	1005	02	0.03325
918018	1005	02	0.061
918019	1005	02	0.055
999002	1005	02	0.06
918006	1005	02	0.021
918007	1005	02	0.021
918008	1005	02	0.014
1018027	1005	02	0.01433
918023	1005	02	0.025
918025	1005	02	0.025
999002	1005	02	0.022
1018021	1005	02	0.014
918018	1005	02	0.013
918019	1005	02	0.014
918020	1005	02	0.014
1018019	1005	02	0.028
918016	1005	02	0.055
918017	1005	02	0.049
918018	1005	02	0.041
918003	1005	02	0.16
918004	1005	02	0.16
918005	1005	02	0.16
918011	1005	02	0.016
918012	1005	02	0.017
999002	1005	02	0.015
999002	1005	02	0.013
1018011	1005	02	0.0127
918007	1005	02	0.015
918008	1005	02	0.015
918010	1005	02	0.014
1018009	1005	02	0.017
918006	1005	02	0.014
918007	1005	02	0.011
918008	1005	02	0.016
1080001	1005	02	0.012
980003	1005	02	0.013
980004	1005	02	0.012
980005	1005	02	0.012
1080002	1005	02	0.018
980002	1005	02	0.016
980003	1005	02	0.018
980004	1005	02	0.018

4/1/2009	6/30/2009	11/30/2009	8/19/2014
10/1/2009	12/31/2009	6/4/2010	8/19/2014
4/1/2009	6/30/2009	11/30/2009	8/19/2014
7/1/2009	9/30/2009	11/30/2009	8/19/2014
1/1/2009	3/31/2009	6/8/2009	8/19/2014
10/1/2009	12/31/2009	6/4/2010	8/19/2014
4/1/2009	6/30/2009	11/30/2009	8/19/2014
7/1/2009	9/30/2009	11/30/2009	8/19/2014
1/1/2009	3/31/2009	6/8/2009	8/19/2014
1/1/2009	3/31/2009	11/30/2009	2/27/2013
4/1/2009	6/30/2009	11/30/2009	2/27/2013
7/1/2009	9/30/2009	11/30/2009	2/27/2013
10/1/2009	12/31/2009	6/4/2010	8/19/2014
4/1/2009	6/30/2009	11/30/2009	8/19/2014
7/1/2009	9/30/2009	11/30/2009	8/19/2014
1/1/2009	3/31/2009	6/8/2009	8/19/2014
10/1/2009	12/31/2009	6/4/2010	8/19/2014
1/1/2009	3/31/2009	8/12/2009	8/19/2014
4/1/2009	6/30/2009	11/30/2009	8/19/2014
7/1/2009	9/30/2009	11/30/2009	8/19/2014
10/1/2009	12/31/2009	6/4/2010	8/19/2014
1/1/2009	3/31/2009	11/30/2009	8/19/2014
4/1/2009	6/30/2009	11/30/2009	8/19/2014
7/1/2009	9/30/2009	11/30/2009	8/19/2014
1/1/2009	3/31/2009	11/30/2009	8/19/2014
4/1/2009	6/30/2009	11/30/2009	8/19/2014
7/1/2009	9/30/2009	11/30/2009	8/19/2014
4/1/2009	6/30/2009	11/30/2009	8/19/2014
7/1/2009	9/30/2009	11/30/2009	8/19/2014
1/1/2009	3/31/2009	6/8/2009	8/19/2014
1/1/2009	3/31/2009	6/8/2009	8/19/2014
10/1/2009	12/31/2009	6/4/2010	2/27/2013
4/1/2009	6/30/2009	11/30/2009	2/27/2013
1/1/2009	3/31/2009	11/30/2009	2/27/2013
7/1/2009	9/30/2009	11/30/2009	2/27/2013
10/1/2009	12/31/2009	6/4/2010	8/19/2014
1/1/2009	3/31/2009	11/30/2009	8/19/2014
4/1/2009	6/30/2009	11/30/2009	8/19/2014
7/1/2009	9/30/2009	11/30/2009	8/19/2014
10/1/2009	12/31/2009	8/19/2014	
1/1/2009	3/31/2009	8/19/2014	
4/1/2009	6/30/2009	8/19/2014	
7/1/2009	9/30/2009	8/19/2014	
10/1/2009	12/31/2009	8/19/2014	
1/1/2009	3/31/2009	8/19/2014	
4/1/2009	6/30/2009	8/19/2014	
7/1/2009	9/30/2009	8/19/2014	

09	CA	
09	CA	2009 CA4900897
09	CA	
09	CA	
09	CA	
09	CA	2009 CA4900904
09	CA	
09	CA	
09	CA	
09	CA	2009 CA4901136
09	CA	
09	CA	
09	CA	2009 CA4901195
09	CA	
09	CA	
09	CA	
09	CA	2009 CA4901218
09	CA	
09	CA	
09	CA	
09	CA	2009 CA4901225
09	CA	
09	CA	
09	CA	
09	CA	2009 CA4901236
09	CA	
09	CA	
09	CA	2009 CA4901247
09	CA	
09	CA	
09	CA	2009 CA4901294
09	CA	2009 CA4901323
09	CA	
09	CA	
09	CA	
09	CA	2009 CA4910011
09	CA	
09	CA	
09	CA	
09	CA	2009 CA5000033
09	CA	
09	CA	
09	CA	
09	CA	2009 CA5000077
09	CA	
09	CA	
09	CA	

CA5000080	COUNTRY WESTERN MOBILE HOME PARK	A	CWS
CA5000080	COUNTRY WESTERN MOBILE HOME PARK	A	CWS
CA5000080	COUNTRY WESTERN MOBILE HOME PARK	A	CWS
CA5000080	COUNTRY WESTERN MOBILE HOME PARK	A	CWS
CA5000085	GREEN RUN MOBILE ESTATES	A	CWS
CA5000085	GREEN RUN MOBILE ESTATES	A	CWS
CA5000085	GREEN RUN MOBILE ESTATES	A	CWS
CA5000085	GREEN RUN MOBILE ESTATES	A	CWS
CA5000086	COUNTRYSIDE MOBILEHOME ESTATES - ADULT P	A	CWS
CA5000086	COUNTRYSIDE MOBILEHOME ESTATES - ADULT P	A	CWS
CA5000086	COUNTRYSIDE MOBILEHOME ESTATES - ADULT P	A	CWS
CA5000086	COUNTRYSIDE MOBILEHOME ESTATES - ADULT P	A	CWS
CA5000195	SWANSON FARMS	A	NTNCWS
CA5000195	SWANSON FARMS	A	NTNCWS
CA5000195	SWANSON FARMS	A	NTNCWS
CA5000218	COUNTRY VILLA APTS	A	CWS
CA5000218	COUNTRY VILLA APTS	A	CWS
CA5000218	COUNTRY VILLA APTS	A	CWS
CA5000218	COUNTRY VILLA APTS	A	CWS
CA5000273	GRATTON SCHOOL	A	NTNCWS
CA5000273	GRATTON SCHOOL	A	NTNCWS
CA5000273	GRATTON SCHOOL	A	NTNCWS
CA5000273	GRATTON SCHOOL	A	NTNCWS
CA5000308	B & H MANUFACTURING	A	NTNCWS
CA5000389	MONTEREY PARK TRACT COMMUNITY SERVICE DI	A	CWS
CA5000389	MONTEREY PARK TRACT COMMUNITY SERVICE DI	A	CWS
CA5000389	MONTEREY PARK TRACT COMMUNITY SERVICE DI	A	CWS
CA5000389	MONTEREY PARK TRACT COMMUNITY SERVICE DI	A	CWS
CA5000465	DUARTE NURSERY INC WATER SYSTEM	A	NTNCWS
CA5000465	DUARTE NURSERY INC WATER SYSTEM	A	NTNCWS
CA5000465	DUARTE NURSERY INC WATER SYSTEM	A	NTNCWS
CA5000465	DUARTE NURSERY INC WATER SYSTEM	A	NTNCWS
CA5000484	UNITED PALLET SERVICES INC WATER SYSTEM	A	NTNCWS
CA5000484	UNITED PALLET SERVICES INC WATER SYSTEM	A	NTNCWS
CA5000484	UNITED PALLET SERVICES INC WATER SYSTEM	A	NTNCWS
CA5000484	UNITED PALLET SERVICES INC WATER SYSTEM	A	NTNCWS
CA5000553	FOSTER FARMS-WEST MAIN FEEDMILL	I	NTNCWS
CA5000553	FOSTER FARMS-WEST MAIN FEEDMILL	I	NTNCWS
CA5000553	FOSTER FARMS-WEST MAIN FEEDMILL	I	NTNCWS
CA5000553	FOSTER FARMS-WEST MAIN FEEDMILL	I	NTNCWS
CA5000555	PIRANHA PRODUCE	N	NTNCWS
CA5000555	PIRANHA PRODUCE	N	NTNCWS
CA5000555	PIRANHA PRODUCE	N	NTNCWS
CA5010008	HUGHSON, CITY OF	A	CWS
CA5010008	HUGHSON, CITY OF	A	CWS
CA5010008	HUGHSON, CITY OF	A	CWS
CA5010008	HUGHSON, CITY OF	A	CWS

120	101-500	GW	P
120	101-500	GW	P
120	101-500	GW	P
120	101-500	GW	P
100	<=100	GW	P
100	<=100	GW	P
100	<=100	GW	P
100	<=100	GW	P
60	<=100	GW	P
60	<=100	GW	P
60	<=100	GW	P
60	<=100	GW	P
25	<=100	GW	P
25	<=100	GW	P
25	<=100	GW	P
30	<=100	GW	P
30	<=100	GW	P
30	<=100	GW	P
30	<=100	GW	P
110	101-500	GW	L
110	101-500	GW	L
110	101-500	GW	L
110	101-500	GW	L
90	<=100	GW	P
186	101-500	GW	P
186	101-500	GW	P
186	101-500	GW	P
186	101-500	GW	P
75	<=100	GW	P
75	<=100	GW	P
75	<=100	GW	P
75	<=100	GW	P
45	<=100	GW	P
45	<=100	GW	P
45	<=100	GW	P
45	<=100	GW	P
25	<=100	GW	P
25	<=100	GW	P
25	<=100	GW	P
25	<=100	GW	P
26	<=100	GW	P
26	<=100	GW	P
26	<=100	GW	P
6082	3,301-10,000	GW	L
6082	3,301-10,000	GW	L
6082	3,301-10,000	GW	L
6082	3,301-10,000	GW	L

1080001	1005	02	0.024
980002	1005	02	0.026
980004	1005	02	0.026
980005	1005	02	0.025
1080001	1005	02	0.013
980002	1005	02	0.015
980003	1005	02	0.015
980004	1005	02	0.014
1080001	1005	02	0.014
980002	1005	02	0.011
980003	1005	02	0.011
980004	1005	02	0.013
1080001	1005	02	0.011
980002	1005	02	0.011
980003	1005	02	0.011
1080001	1005	02	0.014
980002	1005	02	0.023
980003	1005	02	0.022
980004	1005	02	0.021
1080001	1005	02	0.014
980003	1005	02	0.014
980004	1005	02	0.014
980005	1005	02	0.014
1080002	1005	02	0.012
1080004	1005	02	0.032
980002	1005	02	0.031
980003	1005	02	0.031
980004	1005	02	0.032
1080004	1005	02	0.018
980002	1005	02	0.014
980004	1005	02	0.017
980005	1005	02	0.017
1080001	1005	02	0.014
980002	1005	02	0.016
980003	1005	02	0.016
980004	1005	02	0.015
1080001	1005	02	0.016
980002	1005	02	0.017
980003	1005	02	0.015
980004	1005	02	0.016
1080001	1005	01	0.012
980001	1005	02	0.012
980002	1005	02	0.011
1010010	1005	02	0.016
910008	1005	02	0.0145
910009	1005	02	0.0108
999002	1005	02	0.0117

10/1/2009	12/31/2009	8/19/2014	
1/1/2009	3/31/2009	8/19/2014	
4/1/2009	6/30/2009	8/19/2014	
7/1/2009	9/30/2009	8/19/2014	
10/1/2009	12/31/2009	8/19/2014	
1/1/2009	3/31/2009	8/19/2014	
4/1/2009	6/30/2009	8/19/2014	
7/1/2009	9/30/2009	8/19/2014	
10/1/2009	12/31/2009	8/19/2014	
1/1/2009	3/31/2009	8/19/2014	
4/1/2009	6/30/2009	8/19/2014	
7/1/2009	9/30/2009	8/19/2014	
10/1/2009	12/31/2009	8/19/2014	
1/1/2009	3/31/2009	8/19/2014	
4/1/2009	6/30/2009	8/19/2014	
10/1/2009	12/31/2009	8/19/2014	
1/1/2009	3/31/2009	8/19/2014	
4/1/2009	6/30/2009	8/19/2014	
7/1/2009	9/30/2009	8/19/2014	
10/1/2009	12/31/2009	8/19/2014	
1/1/2009	3/31/2009	8/19/2014	
4/1/2009	6/30/2009	8/19/2014	
7/1/2009	9/30/2009	8/19/2014	
10/1/2009	12/31/2009	8/19/2014	
10/1/2009	12/31/2009	8/19/2014	
1/1/2009	3/31/2009	8/19/2014	
4/1/2009	6/30/2009	8/19/2014	
7/1/2009	9/30/2009	8/19/2014	
10/1/2009	12/31/2009	8/19/2014	
1/1/2009	3/31/2009	8/19/2014	
4/1/2009	6/30/2009	8/19/2014	
7/1/2009	9/30/2009	8/19/2014	
10/1/2009	12/31/2009	8/19/2014	
1/1/2009	3/31/2009	8/19/2014	
4/1/2009	6/30/2009	8/19/2014	
7/1/2009	9/30/2009	8/19/2014	
10/1/2009	12/31/2009	8/19/2014	
1/1/2009	3/31/2009	8/19/2014	
4/1/2009	6/30/2009	8/19/2014	
7/1/2009	9/30/2009	8/19/2014	
10/1/2009	12/31/2009	8/19/2014	
4/1/2009	6/30/2009	8/19/2014	
7/1/2009	9/30/2009	8/19/2014	
10/1/2009	12/31/2009	2/26/2010	8/19/2014
4/1/2009	6/30/2009	11/30/2009	8/19/2014
7/1/2009	9/30/2009	11/30/2009	8/19/2014
1/1/2009	3/31/2009	6/8/2009	8/19/2014

09	CA	2009 CA5000080
09	CA	
09	CA	
09	CA	
09	CA	2009 CA5000085
09	CA	
09	CA	
09	CA	
09	CA	2009 CA5000086
09	CA	
09	CA	
09	CA	
09	CA	2009 CA5000195
09	CA	
09	CA	
09	CA	2009 CA5000218
09	CA	
09	CA	
09	CA	
09	CA	2009 CA5000273
09	CA	
09	CA	
09	CA	
09	CA	2009 CA5000308
09	CA	2009 CA5000389
09	CA	
09	CA	
09	CA	
09	CA	2009 CA5000465
09	CA	
09	CA	
09	CA	
09	CA	2009 CA5000484
09	CA	
09	CA	
09	CA	
09	CA	2009 CA5000553
09	CA	
09	CA	
09	CA	
09	CA	2009 CA5000555
09	CA	
09	CA	
09	CA	2009 CA5010008
09	CA	
09	CA	
09	CA	

CA5010009	KEYES COMMUNITY SERVICES DIST.	A	CWS
CA5010009	KEYES COMMUNITY SERVICES DIST.	A	CWS
CA5010009	KEYES COMMUNITY SERVICES DIST.	A	CWS
CA5010009	KEYES COMMUNITY SERVICES DIST.	A	CWS
CA5100107	SUTTER CO. WWD#1 (ROBBINS)	A	CWS
CA5100107	SUTTER CO. WWD#1 (ROBBINS)	A	CWS
CA5100107	SUTTER CO. WWD#1 (ROBBINS)	A	CWS
CA5100107	SUTTER CO. WWD#1 (ROBBINS)	A	CWS
CA5100109	WILDEWOOD MUTUAL WATER CO., INC.	A	CWS
CA5100109	WILDEWOOD MUTUAL WATER CO., INC.	A	CWS
CA5100109	WILDEWOOD MUTUAL WATER CO., INC.	A	CWS
CA5100109	WILDEWOOD MUTUAL WATER CO., INC.	A	CWS
CA5100140	MARCUM ILLINOIS ELEMENTARY SCHOOL	A	NTNCWS
CA5100140	MARCUM ILLINOIS ELEMENTARY SCHOOL	A	NTNCWS
CA5100140	MARCUM ILLINOIS ELEMENTARY SCHOOL	A	NTNCWS
CA5100140	MARCUM ILLINOIS ELEMENTARY SCHOOL	A	NTNCWS
CA5100145	WINSHIP ELEMENTARY SCHOOL	A	NTNCWS
CA5100145	WINSHIP ELEMENTARY SCHOOL	A	NTNCWS
CA5100145	WINSHIP ELEMENTARY SCHOOL	A	NTNCWS
CA5100145	WINSHIP ELEMENTARY SCHOOL	A	NTNCWS
CA5100149	BARRY ELEMENTARY SCHOOL	A	NTNCWS
CA5100149	BARRY ELEMENTARY SCHOOL	A	NTNCWS
CA5100149	BARRY ELEMENTARY SCHOOL	A	NTNCWS
CA5100149	BARRY ELEMENTARY SCHOOL	A	NTNCWS
CA5100153	HOLT OF CALIFORNIA	A	NTNCWS
CA5100153	HOLT OF CALIFORNIA	A	NTNCWS
CA5100153	HOLT OF CALIFORNIA	A	NTNCWS
CA5100153	HOLT OF CALIFORNIA	A	NTNCWS
CA5100158	SUNSET MOULDING CO.	N	NTNCWS
CA5100158	SUNSET MOULDING CO.	N	NTNCWS
CA5100158	SUNSET MOULDING CO.	N	NTNCWS
CA5100180	GRACE BAPTIST CHURCH	A	NTNCWS
CA5100180	GRACE BAPTIST CHURCH	A	NTNCWS
CA5100180	GRACE BAPTIST CHURCH	A	NTNCWS
CA5100180	GRACE BAPTIST CHURCH	A	NTNCWS
CA5101001	FIRST UNITED METHODIST CHURCH	N	NTNCWS
CA5101001	FIRST UNITED METHODIST CHURCH	N	NTNCWS
CA5101001	FIRST UNITED METHODIST CHURCH	N	NTNCWS
CA5101001	FIRST UNITED METHODIST CHURCH	N	NTNCWS
CA5105008	VALLEY FARM TRANSPORT	N	NTNCWS
CA5105008	VALLEY FARM TRANSPORT	N	NTNCWS
CA5105008	VALLEY FARM TRANSPORT	N	NTNCWS
CA5105008	VALLEY FARM TRANSPORT	N	NTNCWS
CA5210003	LOS MOLINOS COMM. SERVICES DIST.	A	CWS
CA5210003	LOS MOLINOS COMM. SERVICES DIST.	A	CWS
CA5210003	LOS MOLINOS COMM. SERVICES DIST.	A	CWS
CA5210003	LOS MOLINOS COMM. SERVICES DIST.	A	CWS

4891	3,301-10,000	GW	L
4891	3,301-10,000	GW	L
4891	3,301-10,000	GW	L
4891	3,301-10,000	GW	L
350	101-500	GW	L
350	101-500	GW	L
350	101-500	GW	L
350	101-500	GW	L
255	101-500	GW	P
255	101-500	GW	P
255	101-500	GW	P
255	101-500	GW	P
200	101-500	GW	L
200	101-500	GW	L
200	101-500	GW	L
200	101-500	GW	L
38	<=100	GW	L
38	<=100	GW	L
38	<=100	GW	L
38	<=100	GW	L
650	501-1,000	GW	L
650	501-1,000	GW	L
650	501-1,000	GW	L
650	501-1,000	GW	L
144	101-500	GW	P
144	101-500	GW	P
144	101-500	GW	P
144	101-500	GW	P
65	<=100	GW	P
65	<=100	GW	P
65	<=100	GW	P
200	101-500	GW	P
200	101-500	GW	P
200	101-500	GW	P
200	101-500	GW	P
65	<=100	GW	P
65	<=100	GW	P
65	<=100	GW	P
65	<=100	GW	P
25	<=100	GW	P
25	<=100	GW	P
25	<=100	GW	P
25	<=100	GW	P
1500	1,001-3,300	GW	P
1500	1,001-3,300	GW	P
1500	1,001-3,300	GW	P
1500	1,001-3,300	GW	P

1010020	1005	02	0.0133
910017	1005	02	0.0143
910018	1005	02	0.0148
910019	1005	02	0.0138
1021016	1005	02	0.0163
921014	1005	02	0.0165
921015	1005	02	0.0168
999002	1005	02	0.0175
1021020	1005	02	0.0283
921018	1005	02	0.03
921019	1005	02	0.0288
999002	1005	02	0.03
1021011	1005	02	0.0126
921009	1005	02	0.0115
921010	1005	02	0.0126
999002	1005	02	0.0119
1021017	1005	02	0.021
921014	1005	02	0.02
921015	1005	02	0.019
999002	1005	02	0.02
1021013	1005	02	0.0125
921010	1005	02	0.0221
921011	1005	02	0.0347
999002	1005	02	0.022
1021011	1005	02	0.014
921009	1005	02	0.0147
921010	1005	02	0.0143
999002	1005	02	0.0147
1021004	1005	02	0.02
921002	1005	02	0.016
921003	1005	02	0.015
1021013	1005	02	0.02
921011	1005	02	0.0223
921012	1005	02	0.013
999002	1005	02	0.0237
1021028	1005	02	0.014
921025	1005	02	0.0135
921026	1005	02	0.015
999002	1005	02	0.015
1021008	1005	02	0.012
921006	1005	02	0.0105
921007	1005	02	0.013
999002	1005	02	0.0179
1021010	1005	02	0.0114
921008	1005	02	0.0114
921009	1005	02	0.0111
999002	1005	02	0.0114

10/1/2009	12/31/2009	2/26/2010	8/19/2014
1/1/2009	3/31/2009	6/8/2009	8/19/2014
4/1/2009	6/30/2009	11/30/2009	8/19/2014
7/1/2009	9/30/2009	11/30/2009	8/19/2014
10/1/2009	12/31/2009	6/4/2010	8/19/2014
4/1/2009	6/30/2009	11/30/2009	8/19/2014
7/1/2009	9/30/2009	11/30/2009	8/19/2014
1/1/2009	3/31/2009	6/8/2009	8/19/2014
10/1/2009	12/31/2009	6/4/2010	8/19/2014
4/1/2009	6/30/2009	11/30/2009	8/19/2014
7/1/2009	9/30/2009	11/30/2009	8/19/2014
1/1/2009	3/31/2009	6/8/2009	8/19/2014
10/1/2009	12/31/2009	6/4/2010	8/19/2014
4/1/2009	6/30/2009	11/30/2009	8/19/2014
7/1/2009	9/30/2009	11/30/2009	8/19/2014
1/1/2009	3/31/2009	6/8/2009	8/19/2014
10/1/2009	12/31/2009	6/4/2010	2/27/2013
4/1/2009	6/30/2009	11/30/2009	2/27/2013
7/1/2009	9/30/2009	11/30/2009	2/27/2013
1/1/2009	3/31/2009	6/8/2009	2/27/2013
10/1/2009	12/31/2009	6/4/2010	8/19/2014
4/1/2009	6/30/2009	6/4/2010	8/19/2014
7/1/2009	9/30/2009	6/4/2010	8/19/2014
1/1/2009	3/31/2009	6/4/2010	8/19/2014
10/1/2009	12/31/2009	6/4/2010	8/19/2014
4/1/2009	6/30/2009	11/30/2009	8/19/2014
7/1/2009	9/30/2009	11/30/2009	8/19/2014
1/1/2009	3/31/2009	6/8/2009	8/19/2014
10/1/2009	12/31/2009	6/4/2010	2/27/2013
4/1/2009	6/30/2009	11/30/2009	2/27/2013
7/1/2009	9/30/2009	11/30/2009	2/27/2013
10/1/2009	12/31/2009	6/4/2010	8/19/2014
4/1/2009	6/30/2009	11/30/2009	8/19/2014
7/1/2009	9/30/2009	11/30/2009	8/19/2014
1/1/2009	3/31/2009	6/8/2009	8/19/2014
10/1/2009	12/31/2009	6/4/2010	2/27/2013
4/1/2009	6/30/2009	11/30/2009	2/27/2013
7/1/2009	9/30/2009	11/30/2009	2/27/2013
1/1/2009	3/31/2009	6/8/2009	2/27/2013
10/1/2009	12/31/2009	6/4/2010	8/19/2014
4/1/2009	6/30/2009	6/4/2010	8/19/2014
7/1/2009	9/30/2009	6/4/2010	8/19/2014
1/1/2009	3/31/2009	6/4/2010	8/19/2014
10/1/2009	12/31/2009	6/4/2010	8/19/2014
4/1/2009	6/30/2009	11/30/2009	8/19/2014
7/1/2009	9/30/2009	11/30/2009	8/19/2014
1/1/2009	3/31/2009	6/8/2009	8/19/2014

09	CA	2009 CA5010009
09	CA	
09	CA	
09	CA	
09	CA	2009 CA5100107
09	CA	
09	CA	
09	CA	
09	CA	2009 CA5100109
09	CA	
09	CA	
09	CA	
09	CA	2009 CA5100140
09	CA	
09	CA	
09	CA	
09	CA	2009 CA5100145
09	CA	
09	CA	
09	CA	
09	CA	2009 CA5100149
09	CA	
09	CA	
09	CA	
09	CA	2009 CA5100153
09	CA	
09	CA	
09	CA	
09	CA	2009 CA5100158
09	CA	
09	CA	
09	CA	2009 CA5100180
09	CA	
09	CA	
09	CA	
09	CA	2009 CA5101001
09	CA	
09	CA	
09	CA	
09	CA	2009 CA5105008
09	CA	
09	CA	
09	CA	
09	CA	2009 CA5210003
09	CA	
09	CA	
09	CA	

CA5301002	LEWISTON COMMUNITY SERVICES DISTRICT	A	CWS
CA5301002	LEWISTON COMMUNITY SERVICES DISTRICT	A	CWS
CA5301002	LEWISTON COMMUNITY SERVICES DISTRICT	A	CWS
CA5301002	LEWISTON COMMUNITY SERVICES DISTRICT	A	CWS
CA5400629	SEQUOIA RV RANCH	A	TNCWS
CA5400629	SEQUOIA RV RANCH	A	TNCWS
CA5400713	OAK VALLEY SCHOOL	A	NTNCWS
CA5400713	OAK VALLEY SCHOOL	A	NTNCWS
CA5400713	OAK VALLEY SCHOOL	A	NTNCWS
CA5400713	OAK VALLEY SCHOOL	A	NTNCWS
CA5400754	SO KAWEAH MUTUAL WATER CO	A	CWS
CA5403054	PFFJ, LLC	A	NTNCWS
CA5403054	PFFJ, LLC	A	NTNCWS
CA5403054	PFFJ, LLC	A	NTNCWS
CA5410009	PIXLEY PUBLIC UTIL DIST	A	CWS
CA5410009	PIXLEY PUBLIC UTIL DIST	A	CWS
CA5410009	PIXLEY PUBLIC UTIL DIST	A	CWS
CA5410009	PIXLEY PUBLIC UTIL DIST	A	CWS
CA5410033	PRATT MUTUAL WATER CO	A	CWS
CA5410050	ALPAUGH COMMUNITY SERVICES DISTRICT	A	CWS
CA5410050	ALPAUGH COMMUNITY SERVICES DISTRICT	A	CWS
CA5603118	VENTURA FARMS	A	NTNCWS
CA5603118	VENTURA FARMS	A	NTNCWS
CA5603118	VENTURA FARMS	A	NTNCWS
CA5603118	VENTURA FARMS	A	NTNCWS
CA5710011	WILD WINGS GOLF COMMUNITY	A	CWS
CA5710011	WILD WINGS GOLF COMMUNITY	A	CWS
CA5710011	WILD WINGS GOLF COMMUNITY	A	CWS
NV0000005	ALAMO SEWER AND WATER GID	A	CWS
NV0000005	ALAMO SEWER AND WATER GID	A	CWS
NV0000005	ALAMO SEWER AND WATER GID	A	CWS
NV0000005	ALAMO SEWER AND WATER GID	A	CWS
NV0000055	TOLAS WATERWORKS CO OP	A	CWS
NV0000055	TOLAS WATERWORKS CO OP	A	CWS
NV0000055	TOLAS WATERWORKS CO OP	A	CWS
NV0000055	TOLAS WATERWORKS CO OP	A	CWS
NV0000062	FERNLEY PUBLIC WORKS	A	CWS
NV0000062	FERNLEY PUBLIC WORKS	A	CWS
NV0000062	FERNLEY PUBLIC WORKS	A	CWS
NV0000062	FERNLEY PUBLIC WORKS	A	CWS
NV0000070	TOPAZ LAKE WATER CO INC	A	CWS
NV0000070	TOPAZ LAKE WATER CO INC	A	CWS
NV0000070	TOPAZ LAKE WATER CO INC	A	CWS
NV0000070	TOPAZ LAKE WATER CO INC	A	CWS
NV0000072	GOLDFIELD TOWN WATER	A	CWS
NV0000072	GOLDFIELD TOWN WATER	A	CWS
NV0000072	GOLDFIELD TOWN WATER	A	CWS

250	101-500	SW	P
250	101-500	SW	P
250	101-500	SW	P
250	101-500	SW	P
19	<=100	GW	P
19	<=100	GW	P
300	101-500	GW	L
300	101-500	GW	L
300	101-500	GW	L
300	101-500	GW	L
300	101-500	GW	P
87	<=100	GW	P
87	<=100	GW	P
87	<=100	GW	P
3310	3,301-10,000	GW	L
3310	3,301-10,000	GW	L
3310	3,301-10,000	GW	L
3310	3,301-10,000	GW	L
1500	1,001-3,300	GW	P
1026	1,001-3,300	GW	L
1026	1,001-3,300	GW	L
38	<=100	GW	P
38	<=100	GW	P
38	<=100	GW	P
38	<=100	GW	P
1142	1,001-3,300	GW	P
1142	1,001-3,300	GW	P
1142	1,001-3,300	GW	P
900	501-1,000	GW	L
900	501-1,000	GW	L
900	501-1,000	GW	L
900	501-1,000	GW	L
250	101-500	GW	P
250	101-500	GW	P
250	101-500	GW	P
250	101-500	GW	P
18000	10,001-50,000	GW	L
18000	10,001-50,000	GW	L
18000	10,001-50,000	GW	L
18000	10,001-50,000	GW	L
40	<=100	GW	P
40	<=100	GW	P
40	<=100	GW	P
40	<=100	GW	P
350	101-500	GW	L
350	101-500	GW	L
350	101-500	GW	L

1001008		1005	02	0.023
901006		1005	02	0.0254
901007		1005	02	0.0243
999002		1005	02	0.03
900020		1005	02	0.011
900021		1005	01	0.013
1000008		1005	01	0.017
1000009		1005	01	0.017
900006		1005	01	0.017
900007		1005	01	0.017
1000023		1005	01	0.017
1000027		1005	01	0.077
900022		1005	01	0.045
900024		1005	01	0.082
1012018		1005	02	0.0243
912015		1005	02	0.0235
912016		1005	02	0.0233
912017		1005	02	0.024
1012023		1005	02	0.0128
1012018		1005	02	0.0157
912016		1005	02	0.0155
1006013		1005	02	0.11
906008		1005	02	0.126
906009		1005	02	0.148
906011		1005	02	0.115
909005		1005	02	0.0116
909006		1005	02	0.0118
909007		1005	02	0.0108
4004710	890	1005	02	0.032
4004711		1005	02	0.035
4004712	1036	1005	02	0.034
4004713	1036	1005	02	0.031
1017211	421	1005	02	0.0558
1017215	421	1005	02	0.054
1017216	421	1005	02	0.053
1017219	421	1005	02	0.054
1036710	5509	1005	02	0.052
1036711		1005	02	0.052
1036712		1005	02	0.042
1036713	5509	1005	02	0.031
37811	2103	1005	02	0.043
37812	2103	1005	02	0.035
37813	2103	1005	02	0.027
37815	2103	1005	02	0.033
41210	918	1005	02	0.05
41211		1005	02	0.047
41212	918	1005	02	0.049

10/1/2009	12/31/2009	6/4/2010	8/19/2014
4/1/2009	6/30/2009	11/30/2009	8/19/2014
7/1/2009	9/30/2009	11/30/2009	8/19/2014
1/1/2009	3/31/2009	6/8/2009	8/19/2014
1/1/2009	3/31/2009	8/19/2014	
4/1/2009	6/30/2009	8/19/2014	
7/1/2009	9/30/2009	8/19/2014	
10/1/2009	12/31/2009	8/19/2014	
1/1/2009	3/31/2009	8/19/2014	
4/1/2009	6/30/2009	8/19/2014	
7/1/2009	9/30/2009	8/19/2014	
7/1/2009	9/30/2009	8/19/2014	
1/1/2009	3/31/2009	8/19/2014	
4/1/2009	6/30/2009	8/19/2014	
10/1/2009	12/31/2009	2/26/2010	8/19/2014
1/1/2009	3/31/2009	11/30/2009	8/19/2014
4/1/2009	6/30/2009	11/30/2009	8/19/2014
7/1/2009	9/30/2009	11/30/2009	8/19/2014
10/1/2009	12/31/2009	2/26/2010	8/19/2014
10/1/2009	12/31/2009	6/4/2010	8/19/2014
7/1/2009	9/30/2009	6/4/2010	8/19/2014
10/1/2009	12/31/2009	2/26/2010	8/19/2014
1/1/2009	3/31/2009	6/8/2009	8/19/2014
4/1/2009	6/30/2009	11/30/2009	8/19/2014
7/1/2009	9/30/2009	11/30/2009	8/19/2014
1/1/2009	3/31/2009	6/4/2010	8/19/2014
4/1/2009	6/30/2009	6/4/2010	8/19/2014
7/1/2009	9/30/2009	6/4/2010	8/19/2014
1/1/2009	3/31/2009	5/19/2009	2/21/2012
4/1/2009	6/30/2009	8/18/2009	8/16/2012
7/1/2009	9/30/2009	11/16/2009	8/16/2012
10/1/2009	12/31/2009	2/17/2010	2/22/2013
1/1/2009	3/31/2009	5/19/2009	2/21/2012
4/1/2009	6/30/2009	8/18/2009	8/16/2012
7/1/2009	9/30/2009	11/16/2009	8/16/2012
10/1/2009	12/31/2009	2/17/2010	2/22/2013
1/1/2009	3/31/2009	5/19/2009	2/21/2012
4/1/2009	6/30/2009	8/18/2009	8/16/2012
7/1/2009	9/30/2009	11/16/2009	8/16/2012
10/1/2009	12/31/2009	2/17/2010	11/16/2012
1/1/2009	3/31/2009	5/19/2009	2/21/2012
4/1/2009	6/30/2009	8/18/2009	8/16/2012
7/1/2009	9/30/2009	11/16/2009	8/16/2012
10/1/2009	12/31/2009	2/17/2010	2/22/2013
1/1/2009	3/31/2009	5/19/2009	2/21/2012
4/1/2009	6/30/2009	8/18/2009	8/16/2012
7/1/2009	9/30/2009	11/16/2009	8/16/2012

09	CA	2009 CA5301002
09	CA	
09	CA	
09	CA	
09	CA	2009 CA5400629
09	CA	
09	CA	2009 CA5400713
09	CA	
09	CA	
09	CA	
09	CA	2009 CA5400754
09	CA	2009 CA5403054
09	CA	
09	CA	
09	CA	2009 CA5410009
09	CA	
09	CA	
09	CA	
09	CA	2009 CA5410033
09	CA	2009 CA5410050
09	CA	
09	CA	2009 CA5603118
09	CA	
09	CA	
09	CA	
09	CA	2009 CA5710011
09	CA	
09	CA	
09	NV	2009 NV0000005
09	NV	
09	NV	
09	NV	
09	NV	2009 NV0000055
09	NV	
09	NV	
09	NV	
09	NV	2009 NV0000062
09	NV	
09	NV	
09	NV	
09	NV	2009 NV0000070
09	NV	
09	NV	
09	NV	
09	NV	2009 NV0000072
09	NV	
09	NV	

NV0000072	GOLDFIELD TOWN WATER	A	CWS
NV0000109	EQUESTRIAN ESTATES CO OP WATER ASSOC	A	CWS
NV0000109	EQUESTRIAN ESTATES CO OP WATER ASSOC	A	CWS
NV0000109	EQUESTRIAN ESTATES CO OP WATER ASSOC	A	CWS
NV0000109	EQUESTRIAN ESTATES CO OP WATER ASSOC	A	CWS
NV0000147	FRONTIER VILLAGE MHP CL	A	CWS
NV0000147	FRONTIER VILLAGE MHP CL	A	CWS
NV0000147	FRONTIER VILLAGE MHP CL	A	CWS
NV0000147	FRONTIER VILLAGE MHP CL	A	CWS
NV0000165	MANHATTAN TOWN WATER	A	CWS
NV0000165	MANHATTAN TOWN WATER	A	CWS
NV0000165	MANHATTAN TOWN WATER	A	CWS
NV0000165	MANHATTAN TOWN WATER	A	CWS
NV0000167	VIRGIN VALLEY WATER DISTRICT	A	CWS
NV0000167	VIRGIN VALLEY WATER DISTRICT	A	CWS
NV0000167	VIRGIN VALLEY WATER DISTRICT	A	CWS
NV0000167	VIRGIN VALLEY WATER DISTRICT	A	CWS
NV0000196	VERDI MEADOWS UTILITY COMPANY INC	A	CWS
NV0000196	VERDI MEADOWS UTILITY COMPANY INC	A	CWS
NV0000218	CARVERS SMOKEY VALLEY RV AND MHP	A	CWS
NV0000218	CARVERS SMOKEY VALLEY RV AND MHP	A	CWS
NV0000218	CARVERS SMOKEY VALLEY RV AND MHP	A	CWS
NV0000218	CARVERS SMOKEY VALLEY RV AND MHP	A	CWS
NV0000303	OLD RIVER WATER COMPANY	A	CWS
NV0000303	OLD RIVER WATER COMPANY	A	CWS
NV0000303	OLD RIVER WATER COMPANY	A	CWS
NV0000303	OLD RIVER WATER COMPANY	A	CWS
NV0000349	WATERTON GLOBAL MINING COMPANY LLC	A	NTNCWS
NV0000349	WATERTON GLOBAL MINING COMPANY LLC	A	NTNCWS
NV0000349	WATERTON GLOBAL MINING COMPANY LLC	A	NTNCWS
NV0000355	INDIAN HILLS GID	A	CWS
NV0000355	INDIAN HILLS GID	A	CWS
NV0000355	INDIAN HILLS GID	A	CWS
NV0000355	INDIAN HILLS GID	A	CWS
NV0000361	CRYSTAL CLEAR WATER COMPANY	I	CWS
NV0000361	CRYSTAL CLEAR WATER COMPANY	I	CWS
NV0000361	CRYSTAL CLEAR WATER COMPANY	I	CWS
NV0000372	GEORGIA PACIFIC GYPSUM LLC	A	NTNCWS
NV0000372	GEORGIA PACIFIC GYPSUM LLC	A	NTNCWS
NV0000372	GEORGIA PACIFIC GYPSUM LLC	A	NTNCWS
NV0000372	GEORGIA PACIFIC GYPSUM LLC	A	NTNCWS
NV0000913	TAHOE RENO INDUSTRIAL CENTER	A	NTNCWS
NV0000913	TAHOE RENO INDUSTRIAL CENTER	A	NTNCWS
NV0000913	TAHOE RENO INDUSTRIAL CENTER	A	NTNCWS
NV0000913	TAHOE RENO INDUSTRIAL CENTER	A	NTNCWS
NV0000928	LAMOILLE VALLEY PLAZA	A	NTNCWS
NV0000928	LAMOILLE VALLEY PLAZA	A	NTNCWS

350	101-500	GW	L
108	101-500	GW	P
108	101-500	GW	P
108	101-500	GW	P
108	101-500	GW	P
60	<=100	GW	P
60	<=100	GW	P
60	<=100	GW	P
60	<=100	GW	P
40	<=100	GW	L
40	<=100	GW	L
40	<=100	GW	L
40	<=100	GW	L
18000	10,001-50,000	GW	L
18000	10,001-50,000	GW	L
18000	10,001-50,000	GW	L
18000	10,001-50,000	GW	L
510	501-1,000	GW	P
510	501-1,000	GW	P
250	101-500	GW	P
250	101-500	GW	P
250	101-500	GW	P
250	101-500	GW	P
300	101-500	GW	P
300	101-500	GW	P
300	101-500	GW	P
300	101-500	GW	P
150	101-500	GW	P
150	101-500	GW	P
150	101-500	GW	P
5800	3,301-10,000	GW	L
5800	3,301-10,000	GW	L
5800	3,301-10,000	GW	L
5800	3,301-10,000	GW	L
400	101-500	GW	P
400	101-500	GW	P
400	101-500	GW	P
100	<=100	GW	P
100	<=100	GW	P
100	<=100	GW	P
100	<=100	GW	P
6000	3,301-10,000	GW	L
6000	3,301-10,000	GW	L
6000	3,301-10,000	GW	L
6000	3,301-10,000	GW	L
25	<=100	GW	P
25	<=100	GW	P

41213	433	1005	02	0.048
2001610	5682	1005	02	0.027
2001611		1005	02	0.032
2001612	5682	1005	02	0.016
2001613	5682	1005	02	0.023
4003510	35	1005	02	0.04
4003511		1005	02	0.042
4003512	35	1005	02	0.043
4003513	35	1005	02	0.046
28109		1005	02	0.052
28111		1005	02	0.053
28112	441	1005	02	0.057
28113	441	1005	02	0.056
260010	4572	1005	02	0.058
260014		1005	02	0.062
260017		1005	02	0.051
260019		1005	02	0.032
2011610	4042	1005	02	0.013
2011611		1005	02	0.011
67310	452	1005	02	0.017
67311		1005	02	0.017
67313	452	1005	02	0.019
67314	452	1005	02	0.019
52809		1005	02	0.026
52810		1005	02	0.027
52811	1813	1005	02	0.027
52812	4714	1005	02	0.026
22710		1005	02	0.037
22711	5024	1005	02	0.187
22712	5024	1005	02	0.211
44609	2089	1005	02	0.018
44710		1005	02	0.018
44711	2089	1005	02	0.019
44712	2089	1005	02	0.02
31010		1005	02	0.047
31011	506	1005	02	0.047
31012	506	1005	02	0.047
810		1005	02	0.021
811		1005	02	0.033
812		1005	02	0.033
813	3678	1005	02	0.012
8110		1005	02	0.013
8111	3355	1005	02	0.013
8123	3355	1005	02	0.013
8124	3355	1005	02	0.013
1908	2308	1005	02	0.022
1910	2308	1005	02	0.022

10/1/2009	12/31/2009	2/17/2010	2/22/2013
1/1/2009	3/31/2009	5/19/2009	2/21/2012
4/1/2009	6/30/2009	8/18/2009	8/16/2012
7/1/2009	9/30/2009	11/16/2009	8/16/2012
10/1/2009	12/31/2009	2/17/2010	2/22/2013
1/1/2009	3/31/2009	5/19/2009	2/21/2012
4/1/2009	6/30/2009	8/18/2009	8/16/2012
7/1/2009	9/30/2009	11/16/2009	8/16/2012
10/1/2009	12/31/2009	2/17/2010	2/22/2013
1/1/2009	3/31/2009	5/19/2009	11/17/2011
4/1/2009	6/30/2009	8/18/2009	8/16/2012
7/1/2009	9/30/2009	11/16/2009	8/16/2012
10/1/2009	12/31/2009	2/17/2010	2/22/2013
1/1/2009	3/31/2009	5/19/2009	2/21/2012
4/1/2009	6/30/2009	8/18/2009	8/16/2012
7/1/2009	9/30/2009	11/16/2009	8/16/2012
10/1/2009	12/31/2009	5/10/2010	2/22/2013
1/1/2009	3/31/2009	5/19/2009	8/19/2014
4/1/2009	6/30/2009	8/18/2009	8/19/2014
1/1/2009	3/31/2009	5/19/2009	2/21/2012
4/1/2009	6/30/2009	8/18/2009	8/16/2012
7/1/2009	9/30/2009	11/16/2009	8/16/2012
10/1/2009	12/31/2009	2/17/2010	2/22/2013
1/1/2009	3/31/2009	5/19/2009	2/21/2012
4/1/2009	6/30/2009	8/18/2009	8/16/2012
7/1/2009	9/30/2009	11/16/2009	8/16/2012
10/1/2009	12/31/2009	2/17/2010	2/22/2013
1/1/2009	3/31/2009	5/19/2009	8/19/2014
7/1/2009	9/30/2009	11/16/2009	8/19/2014
10/1/2009	12/31/2009	2/17/2010	8/19/2014
1/1/2009	3/31/2009	5/19/2009	2/21/2012
4/1/2009	6/30/2009	8/18/2009	8/16/2012
7/1/2009	9/30/2009	11/16/2009	8/16/2012
10/1/2009	12/31/2009	2/17/2010	2/22/2013
1/1/2009	3/31/2009	5/19/2009	8/19/2014
4/1/2009	6/30/2009	11/16/2009	8/19/2014
7/1/2009	9/30/2009	11/16/2009	8/19/2014
7/1/2009	9/30/2009	11/16/2009	8/16/2012
1/1/2009	3/31/2009	11/16/2009	8/16/2012
4/1/2009	6/30/2009	11/16/2009	8/16/2012
10/1/2009	12/31/2009	2/17/2010	11/16/2012
1/1/2009	3/31/2009	5/19/2009	2/21/2012
7/1/2009	9/30/2009	11/16/2009	8/16/2012
4/1/2009	6/30/2009	8/18/2010	8/16/2013
10/1/2009	12/31/2009	8/18/2010	8/16/2013
7/1/2009	9/30/2009	11/16/2009	8/16/2012
10/1/2009	12/31/2009	2/17/2010	2/22/2013

09	NV	
09	NV	2009 NV0000109
09	NV	
09	NV	
09	NV	
09	NV	2009 NV0000147
09	NV	
09	NV	
09	NV	
09	NV	2009 NV0000165
09	NV	
09	NV	
09	NV	
09	NV	2009 NV0000167
09	NV	
09	NV	
09	NV	
09	NV	2009 NV0000196
09	NV	
09	NV	2009 NV0000218
09	NV	
09	NV	
09	NV	
09	NV	2009 NV0000303
09	NV	
09	NV	
09	NV	
09	NV	2009 NV0000349
09	NV	
09	NV	
09	NV	2009 NV0000355
09	NV	
09	NV	
09	NV	
09	NV	2009 NV0000361
09	NV	
09	NV	
09	NV	2009 NV0000372
09	NV	
09	NV	
09	NV	
09	NV	2009 NV0000913
09	NV	
09	NV	
09	NV	
09	NV	2009 NV0000928
09	NV	

NV0002046	HOLBROOK STATION RV AND MHP	A	CWS
NV0002046	HOLBROOK STATION RV AND MHP	A	CWS
NV0002046	HOLBROOK STATION RV AND MHP	A	CWS
NV0002046	HOLBROOK STATION RV AND MHP	A	CWS
NV0002216	EAST VALLEY WATER SYSTEM	A	CWS
NV0002516	FIVE STAR MHP	I	CWS
NV0002516	FIVE STAR MHP	I	CWS
NV0002516	FIVE STAR MHP	I	CWS
NV0002516	FIVE STAR MHP	I	CWS
NV0004002	EM BER MOBILE MANOR	I	CWS
NV0004002	EM BER MOBILE MANOR	I	CWS
NV0004002	EM BER MOBILE MANOR	I	CWS
NV0004002	EM BER MOBILE MANOR	I	CWS
NV0005027	SPRING CREEK MHP	A	CWS
NV0005027	SPRING CREEK MHP	A	CWS
NV0005027	SPRING CREEK MHP	A	CWS
NV0005027	SPRING CREEK MHP	A	CWS
NV0005061	VERDI BUSINESS PARK WATER CO OP	A	NTNCWS
NV0005070	TWIN CREEKS	A	NTNCWS
NV0005070	TWIN CREEKS	A	NTNCWS
NV0005070	TWIN CREEKS	A	NTNCWS
NV0005070	TWIN CREEKS	A	NTNCWS
090400049	Dishchii' Bikoh Community School - BIA Charter	A	CWS
090400049	Dishchii' Bikoh Community School - BIA Charter	A	CWS
090400049	Dishchii' Bikoh Community School - BIA Charter	A	CWS
090400054	BIA Keams Canyon	A	CWS
090400054	BIA Keams Canyon	A	CWS
090400054	BIA Keams Canyon	A	CWS
090400054	BIA Keams Canyon	A	CWS
090400063	BIA Truxton Agency	A	CWS
090400063	BIA Truxton Agency	A	CWS
090400063	BIA Truxton Agency	A	CWS
090400063	BIA Truxton Agency	A	CWS
090400088	Fort McDowell Community	A	CWS
090400088	Fort McDowell Community	A	CWS
090400096	GRIC DPW Stotonic	A	CWS
090400096	GRIC DPW Stotonic	A	CWS
090400096	GRIC DPW Stotonic	A	CWS
090400096	GRIC DPW Stotonic	A	CWS
090400100	GRIC Sweetwater - DPW	I	CWS
090400100	GRIC Sweetwater - DPW	I	CWS
090400102	Havasupai Village	A	CWS
090400102	Havasupai Village	A	CWS
090400106	Polacca	A	CWS
090400106	Polacca	A	CWS
090400106	Polacca	A	CWS
090400106	Polacca	A	CWS

180	101-500	GW	P
180	101-500	GW	P
180	101-500	GW	P
180	101-500	GW	P
4030	3,301-10,000	GWP	L
90	<=100	GW	P
90	<=100	GW	P
90	<=100	GW	P
90	<=100	GW	P
36	<=100	GW	P
36	<=100	GW	P
36	<=100	GW	P
36	<=100	GW	P
3645	3,301-10,000	GW	P
3645	3,301-10,000	GW	P
3645	3,301-10,000	GW	P
3645	3,301-10,000	GW	P
100	<=100	GW	P
600	501-1,000	GW	P
600	501-1,000	GW	P
600	501-1,000	GW	P
600	501-1,000	GW	P
535	501-1,000	GWP	F
535	501-1,000	GWP	F
535	501-1,000	GWP	F
861	501-1,000	GW	F
861	501-1,000	GW	F
861	501-1,000	GW	F
861	501-1,000	GW	F
34	<=100	GW	F
34	<=100	GW	F
34	<=100	GW	F
34	<=100	GW	F
6260	3,301-10,000	GW	N
6260	3,301-10,000	GW	N
2248	1,001-3,300	GW	N
2248	1,001-3,300	GW	N
2248	1,001-3,300	GW	N
2248	1,001-3,300	GW	N
125	101-500	GW	N
125	101-500	GW	N
773	501-1,000	GW	N
773	501-1,000	GW	N
2600	1,001-3,300	GW	N
2600	1,001-3,300	GW	N
2600	1,001-3,300	GW	N
2600	1,001-3,300	GW	N

2010410	556	1005	02	0.043
2010411		1005	02	0.041
2010412	556	1005	02	0.038
2010414	556	1005	02	0.038
40909		1005	02	0.034
1101910	643	1005	02	0.04
1101911		1005	02	0.04
1101912	643	1005	02	0.04
1101913	643	1005	02	0.041
81110	736	1005	02	0.287
81115	736	1005	02	0.28
81121		1005	02	0.28
81128		1005	02	0.28
54710	2117	1005	02	0.04
54711		1005	02	0.023
54712	1000	1005	02	0.024
54713	2117	1005	02	0.032
4000604	1950	1005	02	0.016
7810	1874	1005	02	0.011
7811		1005	02	0.012
7812	1874	1005	02	0.011
7814	1874	1005	02	0.012
0400049021005102010	48	1005	02	0.012
040004902100512010	48	1005	02	0.012
040004902100542010	48	1005	02	0.012
0400054011005102010	53	1005	02	0.0421
040005402100512010	53	1005	02	0.03275
040005402100542010	53	1005	02	0.03275
040005402100572010	53	1005	02	0.0438
0400063021005102010	62	1005	02	0.01425
040006302100512010	62	1005	02	0.01575
040006302100542010	62	1005	02	0.0155
040006302100572010	62	1005	02	0.0155
0400088021005102010	85	1005	02	0.01017
040008802100572010	85	1005	02	0.0101
0400096021005102010	92	1005	02	0.011
040009602100512010	92	1005	02	0.011
040009602100542010	92	1005	02	0.011
040009602100572010	92	1005	02	0.01125
040010002100512010	95	1005	02	0.01158
040010002100542010	95	1005	02	0.01158
0400102021005102010	96	1005	02	0.01075
040010202100572010	96	1005	02	0.01075
0400106021005102010	100	1005	02	0.016
040010602100512010	100	1005	02	0.018
040010602100542010	100	1005	02	0.018
040010602100572010	100	1005	02	0.018

1/1/2009	3/31/2009	5/19/2009	2/21/2012
4/1/2009	6/30/2009	8/18/2009	8/16/2012
7/1/2009	9/30/2009	11/16/2009	8/16/2012
10/1/2009	12/31/2009	2/17/2010	2/22/2013
1/1/2009	3/31/2009	5/19/2009	2/21/2012
1/1/2009	3/31/2009	5/19/2009	2/21/2012
4/1/2009	6/30/2009	8/18/2009	8/16/2012
7/1/2009	9/30/2009	11/16/2009	8/16/2012
10/1/2009	12/31/2009	2/17/2010	2/22/2013
1/1/2009	3/31/2009	5/19/2009	8/19/2014
4/1/2009	6/30/2009	8/18/2009	8/19/2014
7/1/2009	9/30/2009	11/16/2009	8/19/2014
10/1/2009	12/31/2009	2/17/2010	8/19/2014
1/1/2009	3/31/2009	5/19/2009	2/21/2012
4/1/2009	6/30/2009	8/18/2009	8/16/2012
7/1/2009	9/30/2009	11/16/2009	8/16/2012
10/1/2009	12/31/2009	2/17/2010	2/22/2013
10/1/2009	12/31/2009	2/17/2010	2/22/2013
1/1/2009	3/31/2009	5/19/2009	2/21/2012
4/1/2009	6/30/2009	8/18/2009	8/16/2012
7/1/2009	9/30/2009	11/16/2009	8/16/2012
10/1/2009	12/31/2009	2/17/2010	2/22/2013
10/1/2010	12/31/2010	2/23/2011	8/28/2014
1/1/2010	3/31/2010	8/27/2010	8/28/2014
4/1/2010	6/30/2010	8/27/2010	8/28/2014
10/1/2010	12/31/2010	2/23/2011	8/28/2014
1/1/2010	3/31/2010	8/27/2010	8/28/2014
4/1/2010	6/30/2010	8/27/2010	8/28/2014
7/1/2010	9/30/2010	11/22/2010	8/28/2014
10/1/2010	12/31/2010	2/23/2011	8/28/2014
1/1/2010	3/31/2010	8/27/2010	8/28/2014
4/1/2010	6/30/2010	8/27/2010	8/28/2014
7/1/2010	9/30/2010	11/22/2010	8/28/2014
10/1/2010	12/31/2010	6/20/2011	8/28/2014
7/1/2010	9/30/2010	11/22/2010	8/28/2014
10/1/2010	12/31/2010	2/23/2011	8/28/2014
1/1/2010	3/31/2010	8/27/2010	8/28/2014
4/1/2010	6/30/2010	8/27/2010	8/28/2014
7/1/2010	9/30/2010	11/22/2010	8/28/2014
1/1/2010	3/31/2010	8/27/2010	8/28/2014
4/1/2010	6/30/2010	8/27/2010	8/28/2014
10/1/2010	12/31/2010	2/23/2011	8/28/2014
7/1/2010	9/30/2010	11/22/2010	8/28/2014
10/1/2010	12/31/2010	2/23/2011	8/28/2014
1/1/2010	3/31/2010	8/27/2010	8/28/2014
4/1/2010	6/30/2010	8/27/2010	8/28/2014
7/1/2010	9/30/2010	11/22/2010	8/28/2014

09	NV	2009 NV0002046
09	NV	
09	NV	
09	NV	
09	NV	2009 NV0002216
09	NV	2009 NV0002516
09	NV	
09	NV	
09	NV	
09	NV	2009 NV0004002
09	NV	
09	NV	
09	NV	
09	NV	2009 NV0005027
09	NV	
09	NV	
09	NV	
09	NV	2009 NV0005061
09	NV	2009 NV0005070
09	NV	
09	NV	
09	NV	
09	09	2010 090400049
09	09	
09	09	
09	09	2010 090400054
09	09	
09	09	
09	09	
09	09	2010 090400063
09	09	
09	09	
09	09	
09	09	2010 090400088
09	09	
09	09	2010 090400096
09	09	
09	09	
09	09	
09	09	2010 090400100
09	09	
09	09	2010 090400102
09	09	
09	09	2010 090400106
09	09	
09	09	
09	09	

090400107	Sipaulovi (Lower Sipaulovi/Lower Mishongnovi)	A	CWS
090400107	Sipaulovi (Lower Sipaulovi/Lower Mishongnovi)	A	CWS
090400107	Sipaulovi (Lower Sipaulovi/Lower Mishongnovi)	A	CWS
090400107	Sipaulovi (Lower Sipaulovi/Lower Mishongnovi)	A	CWS
090400116	Yavapai Apache - Middle Verde	A	CWS
090400116	Yavapai Apache - Middle Verde	A	CWS
090400116	Yavapai Apache - Middle Verde	A	CWS
090400116	Yavapai Apache - Middle Verde	A	CWS
090400120	Yavapai Apache - Tunlii	A	CWS
090400120	Yavapai Apache - Tunlii	A	CWS
090400120	Yavapai Apache - Tunlii	A	CWS
090400120	Yavapai Apache - Tunlii	A	CWS
090400234	Desert Diamond Why	A	NTNCWS
090400234	Desert Diamond Why	A	NTNCWS
090400234	Desert Diamond Why	A	NTNCWS
090400237	SCUA Soda Canyon	A	CWS
090400237	SCUA Soda Canyon	A	CWS
090400237	SCUA Soda Canyon	A	CWS
090400237	SCUA Soda Canyon	A	CWS
090400259	Shungopavi	A	CWS
090400259	Shungopavi	A	CWS
090400259	Shungopavi	A	CWS
090400259	Shungopavi	A	CWS
090400394	Mishongnovi (Upper Sipaulovi/Upper Mishongnovi)	A	CWS
090400394	Mishongnovi (Upper Sipaulovi/Upper Mishongnovi)	A	CWS
090400394	Mishongnovi (Upper Sipaulovi/Upper Mishongnovi)	A	CWS
090400394	Mishongnovi (Upper Sipaulovi/Upper Mishongnovi)	A	CWS
090400395	Hopi High School - BIA	A	CWS
090400395	Hopi High School - BIA	A	CWS
090400395	Hopi High School - BIA	A	CWS
090400395	Hopi High School - BIA	A	CWS
090600159	Benton Paiute Tribe	A	CWS
090600159	Benton Paiute Tribe	A	CWS
090600159	Benton Paiute Tribe	A	CWS
090600159	Benton Paiute Tribe	A	CWS
090605129	Oasis Mobile Home Park	A	CWS
090605129	Oasis Mobile Home Park	A	CWS
090605129	Oasis Mobile Home Park	A	CWS
090605129	Oasis Mobile Home Park	A	CWS
090605130	Torres-Martinez Clinic	A	NTNCWS
090605130	Torres-Martinez Clinic	A	NTNCWS
090605130	Torres-Martinez Clinic	A	NTNCWS
090605130	Torres-Martinez Clinic	A	NTNCWS
090605140	Robin Lawson Trailer Park	A	CWS
090605140	Robin Lawson Trailer Park	A	CWS
090605140	Robin Lawson Trailer Park	A	CWS
090605159	Duro Mobile Home Park (Desert)	I	CWS

523	501-1,000	GW	N
523	501-1,000	GW	N
523	501-1,000	GW	N
523	501-1,000	GW	N
493	101-500	GW	N
493	101-500	GW	N
493	101-500	GW	N
493	101-500	GW	N
200	101-500	GW	N
200	101-500	GW	N
200	101-500	GW	N
200	101-500	GW	N
100	<=100	GW	N
100	<=100	GW	N
100	<=100	GW	N
160	101-500	GW	N
160	101-500	GW	N
160	101-500	GW	N
160	101-500	GW	N
1500	1,001-3,300	GW	N
1500	1,001-3,300	GW	N
1500	1,001-3,300	GW	N
1500	1,001-3,300	GW	N
450	101-500	GW	N
450	101-500	GW	N
450	101-500	GW	N
450	101-500	GW	N
1150	1,001-3,300	GW	F
1150	1,001-3,300	GW	F
1150	1,001-3,300	GW	F
1150	1,001-3,300	GW	F
90	<=100	GW	N
90	<=100	GW	N
90	<=100	GW	N
90	<=100	GW	N
1750	1,001-3,300	GW	P
1750	1,001-3,300	GW	P
1750	1,001-3,300	GW	P
1750	1,001-3,300	GW	P
266	101-500	GW	N
266	101-500	GW	N
266	101-500	GW	N
266	101-500	GW	N
150	101-500	GW	P
150	101-500	GW	P
150	101-500	GW	P
25	<=100	GW	P

0400107021005102010	101	1005	02	0.01883
040010702100512010	101	1005	02	0.01838
040010702100542010	101	1005	02	0.01865
040010702100572010	101	1005	02	0.01865
0400116021005102010	108	1005	02	0.02082
040011602100512010	108	1005	02	0.02054
040011602100542010	108	1005	02	0.02042
040011602100572010	108	1005	02	0.02058
0400120021005102010	1943264947	1005	02	0.01984
040012002100512010	1943264947	1005	02	0.01855
040012002100542010	1943264947	1005	02	0.0173
040012002100572010	1943264947	1005	02	0.0179
040023402100512010	999713907	1005	02	0.01598
040023402100542010	999713907	1005	02	0.0128
040023402100572010	999713907	1005	02	0.0128
0400237021005102010	127	1005	02	0.05467
040023702100512010	127	1005	02	0.05467
040023702100542010	127	1005	02	0.05467
040023702100572010	127	1005	02	0.05467
0400259021005102010	140	1005	02	0.01025
040025902100512010	140	1005	02	0.015
040025902100542010	140	1005	02	0.0145
040025902100572010	140	1005	02	0.01425
0400394021005102010	197	1005	02	0.01775
040039402100512010	197	1005	02	0.01693
040039402100542010	197	1005	02	0.01775
040039402100572010	197	1005	02	0.01775
0400395021005102010	198	1005	02	0.01176
040039502100512010	198	1005	02	0.0166
040039502100542010	198	1005	02	0.0166
040039502100572010	198	1005	02	0.01333
0600159021005102010	335	1005	02	0.0235
060015902100512010	335	1005	02	0.02675
060015902100542010	335	1005	02	0.02675
060015902100572010	335	1005	02	0.02375
0605129021005102010	404	1005	02	0.01188
060512902100512010	404	1005	02	0.01283
060512902100542010	404	1005	02	0.01326
060512902100572010	404	1005	02	0.01405
0605130021005102010	405	1005	02	0.012
060513002100512010	405	1005	02	0.012
060513002100542010	405	1005	02	0.012
060513002100572010	405	1005	02	0.012
060514002100512010	415	1005	02	0.01175
060514002100542010	415	1005	02	0.0102
060514002100572010	415	1005	02	0.0105
0605159021005102010	1943264886	1005	02	0.0308

10/1/2010	12/31/2010	2/23/2011	8/28/2014
1/1/2010	3/31/2010	8/27/2010	8/28/2014
4/1/2010	6/30/2010	8/27/2010	8/28/2014
7/1/2010	9/30/2010	11/22/2010	8/28/2014
10/1/2010	12/31/2010	2/23/2011	8/28/2014
1/1/2010	3/31/2010	8/27/2010	8/28/2014
4/1/2010	6/30/2010	8/27/2010	8/28/2014
7/1/2010	9/30/2010	11/22/2010	8/28/2014
10/1/2010	12/31/2010	2/23/2011	8/28/2014
1/1/2010	3/31/2010	8/27/2010	8/28/2014
4/1/2010	6/30/2010	8/27/2010	8/28/2014
7/1/2010	9/30/2010	11/22/2010	8/28/2014
1/1/2010	3/31/2010	8/27/2010	8/28/2014
4/1/2010	6/30/2010	8/27/2010	8/28/2014
7/1/2010	9/30/2010	11/22/2010	8/28/2014
10/1/2010	12/31/2010	2/23/2011	8/28/2014
1/1/2010	3/31/2010	8/27/2010	8/28/2014
4/1/2010	6/30/2010	8/27/2010	8/28/2014
7/1/2010	9/30/2010	11/22/2010	8/28/2014
10/1/2010	12/31/2010	2/23/2011	8/28/2014
1/1/2010	3/31/2010	8/27/2010	8/28/2014
4/1/2010	6/30/2010	8/27/2010	8/28/2014
7/1/2010	9/30/2010	11/22/2010	8/28/2014
10/1/2010	12/31/2010	2/23/2011	8/28/2014
1/1/2010	3/31/2010	8/27/2010	8/28/2014
4/1/2010	6/30/2010	8/27/2010	8/28/2014
7/1/2010	9/30/2010	11/22/2010	8/28/2014
10/1/2010	12/31/2010	2/23/2011	8/28/2014
1/1/2010	3/31/2010	8/27/2010	8/28/2014
4/1/2010	6/30/2010	8/27/2010	8/28/2014
7/1/2010	9/30/2010	11/22/2010	8/28/2014
10/1/2010	12/31/2010	2/23/2011	8/28/2014
1/1/2010	3/31/2010	8/27/2010	8/28/2014
4/1/2010	6/30/2010	8/27/2010	8/28/2014
7/1/2010	9/30/2010	11/22/2010	8/28/2014
10/1/2010	12/31/2010	2/23/2011	8/28/2014
1/1/2010	3/31/2010	8/27/2010	8/28/2014
4/1/2010	6/30/2010	8/27/2010	8/28/2014
7/1/2010	9/30/2010	11/22/2010	8/28/2014
1/1/2010	3/31/2010	8/27/2010	8/28/2014
4/1/2010	6/30/2010	8/27/2010	8/28/2014
7/1/2010	9/30/2010	11/22/2010	8/28/2014
10/1/2010	12/31/2010	2/23/2011	8/28/2014

09	09	2010 090400107
09	09	
09	09	
09	09	
09	09	2010 090400116
09	09	
09	09	
09	09	
09	09	2010 090400120
09	09	
09	09	
09	09	
09	09	2010 090400234
09	09	
09	09	
09	09	2010 090400237
09	09	
09	09	
09	09	
09	09	2010 090400259
09	09	
09	09	
09	09	
09	09	2010 090400394
09	09	
09	09	
09	09	
09	09	2010 090400395
09	09	
09	09	
09	09	
09	09	2010 090600159
09	09	
09	09	
09	09	
09	09	2010 090605129
09	09	
09	09	
09	09	
09	09	2010 090605130
09	09	
09	09	
09	09	
09	09	2010 090605140
09	09	
09	09	
09	09	2010 090605159

090605159	Duro Mobile Home Park (Desert)	I	CWS
090605159	Duro Mobile Home Park (Desert)	I	CWS
090605159	Duro Mobile Home Park (Desert)	I	CWS
090605160	DD Mobile Home Park	A	CWS
090605160	DD Mobile Home Park	A	CWS
090605160	DD Mobile Home Park	A	CWS
090605160	DD Mobile Home Park	A	CWS
093200166	Fallon-Paiute Shoshone Tribe Community System	A	CWS
093200166	Fallon-Paiute Shoshone Tribe Community System	A	CWS
093200166	Fallon-Paiute Shoshone Tribe Community System	A	CWS
093200166	Fallon-Paiute Shoshone Tribe Community System	A	CWS
093200171	Yerington (Campbell Ranch)	A	CWS
093200171	Yerington (Campbell Ranch)	A	CWS
093200171	Yerington (Campbell Ranch)	A	CWS
093200171	Yerington (Campbell Ranch)	A	CWS
093200362	Sutcliffe	A	CWS
093200362	Sutcliffe	A	CWS
093200362	Sutcliffe	A	CWS
093200362	Sutcliffe	A	CWS
093200364	Battle Mountain	A	CWS
093200364	Battle Mountain	A	CWS
093200364	Battle Mountain	A	CWS
093200364	Battle Mountain	A	CWS
093200366	South Fork (Te-Moak)	A	CWS
093200366	South Fork (Te-Moak)	A	CWS
093200366	South Fork (Te-Moak)	A	CWS
093200366	South Fork (Te-Moak)	A	CWS
093200371	Rite of Passage - ATC	I	CWS
093200371	Rite of Passage - ATC	I	CWS
093200371	Rite of Passage - ATC	I	CWS
093200371	Rite of Passage - ATC	I	CWS
AZ0402012	POMERENE DWID	A	CWS
AZ0402012	POMERENE DWID	A	CWS
AZ0402014	DOUGLAS CITY OF	A	CWS
AZ0402014	DOUGLAS CITY OF	A	CWS
AZ0402014	DOUGLAS CITY OF	A	CWS
AZ0402014	DOUGLAS CITY OF	A	CWS
AZ0402014	DOUGLAS CITY OF	A	CWS
AZ0402014	DOUGLAS CITY OF	A	CWS
AZ0402014	DOUGLAS CITY OF	A	CWS
AZ0402014	DOUGLAS CITY OF	A	CWS
AZ0402033	TOMBSTONE CITY OF	A	CWS
AZ0402043	MONTE VISTA WATER COMPANY	A	CWS
AZ0402043	MONTE VISTA WATER COMPANY	A	CWS
AZ0402043	MONTE VISTA WATER COMPANY	A	CWS
AZ0402043	MONTE VISTA WATER COMPANY	A	CWS
AZ0403088	FLAGSTAFF RANCH WATER CO	A	CWS

25	<=100	GW	P
25	<=100	GW	P
25	<=100	GW	P
300	101-500	GW	P
300	101-500	GW	P
300	101-500	GW	P
300	101-500	GW	P
900	501-1,000	GW	N
900	501-1,000	GW	N
900	501-1,000	GW	N
900	501-1,000	GW	N
100	<=100	GW	N
100	<=100	GW	N
100	<=100	GW	N
100	<=100	GW	N
250	101-500	GW	N
250	101-500	GW	N
250	101-500	GW	N
250	101-500	GW	N
120	101-500	GW	N
120	101-500	GW	N
120	101-500	GW	N
120	101-500	GW	N
40	<=100	GW	N
40	<=100	GW	N
40	<=100	GW	N
40	<=100	GW	N
150	101-500	GW	P
150	101-500	GW	P
150	101-500	GW	P
150	101-500	GW	P
1005	1,001-3,300	GW	P
1005	1,001-3,300	GW	P
13300	10,001-50,000	GW	L
13300	10,001-50,000	GW	L
13300	10,001-50,000	GW	L
13300	10,001-50,000	GW	L
13300	10,001-50,000	GW	L
13300	10,001-50,000	GW	L
13300	10,001-50,000	GW	L
13300	10,001-50,000	GW	L
887	501-1,000	SW	L
150	101-500	GW	P
150	101-500	GW	P
150	101-500	GW	P
150	101-500	GW	P
486	101-500	GW	M

060515902100512010	1943264886	1005	02	0.0284
060515902100542010	1943264886	1005	02	0.028
060515902100572010	1943264886	1005	02	0.029
0605160021005102010	1943264888	1005	02	0.05375
060516002100512010	1943264888	1005	02	0.03706
060516002100542010	1943264888	1005	02	0.03706
060516002100572010	1943264888	1005	02	0.03706
3200166021005102010	443	1005	02	0.01494
320016602100512010	443	1005	02	0.01715
320016602100542010	443	1005	02	0.01725
320016602100572010	443	1005	02	0.01462
3200171021005102010	448	1005	02	0.01783
320017102100512010	448	1005	02	0.02125
320017102100542010	448	1005	02	0.02125
320017102100572010	448	1005	02	0.02125
3200362021005102010	456	1005	02	0.01525
320036202100512010	456	1005	02	0.01367
320036202100542010	456	1005	02	0.01375
320036202100572010	456	1005	02	0.0145
3200364021005102010	458	1005	02	0.024
320036402100512010	458	1005	02	0.024
320036402100542010	458	1005	02	0.024
320036402100572010	458	1005	02	0.024
3200366021005102010	460	1005	02	0.012
320036602100512010	460	1005	02	0.011
320036602100542010	460	1005	02	0.012
320036602100572010	460	1005	02	0.012
3200371021005102010	464	1005	02	0.027
320037102100512010	464	1005	02	0.027
320037102100542010	464	1005	02	0.027
320037102100572010	464	1005	02	0.027
4955	8620	1005	02	0.014
4959	8620	1005	02	0.012
61835	8623	1005	02	0.019
61836	8628	1005	01	0.017
61877	8628	1005	02	0.024
61878	8623	1005	02	0.019
61879	8628	1005	02	0.026
61880	8623	1005	02	0.02
61881	8628	1005	02	0.026
61882	8623	1005	02	0.019
29599	8662	1005	02	0.012
6963	8669	1005	02	0.011
6964	8669	1005	02	0.011
6966	8669	1005	01	0.011
6969	8669	1005	02	0.011
734	20827	1005	01	0.013

1/1/2010	3/31/2010	8/27/2010	8/28/2014
4/1/2010	6/30/2010	8/27/2010	8/28/2014
7/1/2010	9/30/2010	11/22/2010	8/28/2014
10/1/2010	12/31/2010	2/23/2011	8/28/2014
1/1/2010	3/31/2010	8/27/2010	8/28/2014
4/1/2010	6/30/2010	8/27/2010	8/28/2014
7/1/2010	9/30/2010	11/22/2010	8/28/2014
10/1/2010	12/31/2010	2/23/2011	8/28/2014
1/1/2010	3/31/2010	8/27/2010	8/28/2014
4/1/2010	6/30/2010	8/27/2010	8/28/2014
7/1/2010	9/30/2010	11/22/2010	8/28/2014
10/1/2010	12/31/2010	2/23/2011	8/28/2014
1/1/2010	3/31/2010	8/27/2010	8/28/2014
4/1/2010	6/30/2010	8/27/2010	8/28/2014
7/1/2010	9/30/2010	11/22/2010	8/28/2014
10/1/2010	12/31/2010	2/23/2011	8/28/2014
1/1/2010	3/31/2010	8/27/2010	8/28/2014
4/1/2010	6/30/2010	8/27/2010	8/28/2014
7/1/2010	9/30/2010	11/22/2010	8/28/2014
10/1/2010	12/31/2010	2/23/2011	8/28/2014
1/1/2010	3/31/2010	8/27/2010	8/28/2014
4/1/2010	6/30/2010	8/27/2010	8/28/2014
7/1/2010	9/30/2010	11/22/2010	8/28/2014
10/1/2010	12/31/2010	2/23/2011	8/28/2014
1/1/2010	3/31/2010	8/27/2010	8/28/2014
4/1/2010	6/30/2010	8/27/2010	8/28/2014
7/1/2010	9/30/2010	11/22/2010	8/28/2014
1/1/2010	3/31/2010	5/17/2010	5/14/2013
4/1/2010	6/30/2010	8/18/2010	6/24/2013
1/1/2010	3/31/2010	5/17/2010	5/14/2013
1/1/2010	3/31/2010	5/17/2010	5/14/2013
4/1/2010	6/30/2010	8/18/2010	6/24/2013
4/1/2010	6/30/2010	8/18/2010	6/24/2013
7/1/2010	9/30/2010	11/18/2010	9/26/2013
7/1/2010	9/30/2010	11/18/2010	9/26/2013
10/1/2010	12/31/2010	5/17/2011	12/16/2013
10/1/2010	12/31/2010	5/17/2011	12/16/2013
1/1/2010	3/31/2010	5/17/2010	5/14/2013
1/1/2010	3/31/2010	5/17/2010	5/14/2013
4/1/2010	6/30/2010	8/18/2010	6/24/2013
7/1/2010	9/30/2010	11/18/2010	9/26/2013
10/1/2010	12/31/2010	5/17/2011	12/16/2013
7/1/2010	9/30/2010	11/18/2010	9/26/2013

09	09	
09	09	
09	09	
09	09	2010 090605160
09	09	
09	09	
09	09	
09	09	2010 093200166
09	09	
09	09	
09	09	
09	09	2010 093200171
09	09	
09	09	
09	09	
09	09	2010 093200362
09	09	
09	09	
09	09	
09	09	2010 093200364
09	09	
09	09	
09	09	
09	09	2010 093200366
09	09	
09	09	
09	09	
09	09	2010 093200371
09	09	
09	09	
09	09	
09	AZ	2010 AZ0402012
09	AZ	
09	AZ	2010 AZ0402014
09	AZ	
09	AZ	
09	AZ	
09	AZ	
09	AZ	
09	AZ	
09	AZ	
09	AZ	2010 AZ0402033
09	AZ	2010 AZ0402043
09	AZ	
09	AZ	
09	AZ	
09	AZ	2010 AZ0403088

AZ0404341	SPRING CREEK INN	A	CWS
AZ0404341	SPRING CREEK INN	A	CWS
AZ0404341	SPRING CREEK INN	A	CWS
AZ0404341	SPRING CREEK INN	A	CWS
AZ0406004	VERDE LEE WATER COMPANY	A	CWS
AZ0406004	VERDE LEE WATER COMPANY	A	CWS
AZ0406004	VERDE LEE WATER COMPANY	A	CWS
AZ0406004	VERDE LEE WATER COMPANY	A	CWS
AZ0406004	VERDE LEE WATER COMPANY	A	CWS
AZ0406004	VERDE LEE WATER COMPANY	A	CWS
AZ0407026	DESERT HILLS WATER	A	CWS
AZ0407026	DESERT HILLS WATER	A	CWS
AZ0407026	DESERT HILLS WATER	A	CWS
AZ0407051	NEW RIVER UTILITY COMPANY INC	A	CWS
AZ0407051	NEW RIVER UTILITY COMPANY INC	A	CWS
AZ0407051	NEW RIVER UTILITY COMPANY INC	A	CWS
AZ0407052	SABROSA WATER CO NEW RIVER	N	CWS
AZ0407052	SABROSA WATER CO NEW RIVER	N	CWS
AZ0407052	SABROSA WATER CO NEW RIVER	N	CWS
AZ0407052	SABROSA WATER CO NEW RIVER	N	CWS
AZ0407052	SABROSA WATER CO NEW RIVER	N	CWS
AZ0407052	SABROSA WATER CO NEW RIVER	N	CWS
AZ0407052	SABROSA WATER CO NEW RIVER	N	CWS
AZ0407052	SABROSA WATER CO NEW RIVER	N	CWS
AZ0407072	TALIESIN WEST	A	NTNCWS
AZ0407072	TALIESIN WEST	A	NTNCWS
AZ0407072	TALIESIN WEST	A	NTNCWS
AZ0407072	TALIESIN WEST	A	NTNCWS
AZ0407169	SAGUARO VIEW MGMT CO	A	CWS
AZ0407169	SAGUARO VIEW MGMT CO	A	CWS
AZ0407169	SAGUARO VIEW MGMT CO	A	CWS
AZ0407169	SAGUARO VIEW MGMT CO	A	CWS
AZ0407274	DSET LABORATORIES WATER	N	NTNCWS
AZ0407624	PIONEER RV RESORT	A	CWS
AZ0407624	PIONEER RV RESORT	A	CWS
AZ0407624	PIONEER RV RESORT	A	CWS
AZ0407624	PIONEER RV RESORT	A	CWS
AZ0407682	VILLAGE OF ORANGEWOOD	A	CWS
AZ0407682	VILLAGE OF ORANGEWOOD	A	CWS
AZ0407682	VILLAGE OF ORANGEWOOD	A	CWS
AZ0407682	VILLAGE OF ORANGEWOOD	A	CWS
AZ0407685	ARLINGTON FARMS WATER CO	N	CWS
AZ0407685	ARLINGTON FARMS WATER CO	N	CWS
AZ0407685	ARLINGTON FARMS WATER CO	N	CWS
AZ0407700	FEDERAL CORRECTION INSTITUTION	A	CWS
AZ0407700	FEDERAL CORRECTION INSTITUTION	A	CWS
AZ0407713	TRIPLE G DAIRY	A	CWS

200	101-500	GW	M
200	101-500	GW	M
200	101-500	GW	M
200	101-500	GW	M
450	101-500	GW	P
450	101-500	GW	P
450	101-500	GW	P
450	101-500	GW	P
450	101-500	GW	P
450	101-500	GW	P
4415	3,301-10,000	SWP	P
4415	3,301-10,000	SWP	P
4415	3,301-10,000	SWP	P
11475	10,001-50,000	GW	P
11475	10,001-50,000	GW	P
11475	10,001-50,000	GW	P
0	<=100	GW	P
0	<=100	GW	P
0	<=100	GW	P
0	<=100	GW	P
0	<=100	GW	P
0	<=100	GW	P
0	<=100	GW	P
0	<=100	GW	P
85	<=100	GW	M
85	<=100	GW	M
85	<=100	GW	M
85	<=100	GW	M
365	101-500	GW	M
365	101-500	GW	M
365	101-500	GW	M
365	101-500	GW	M
18	<=100	GW	P
583	501-1,000	GW	M
583	501-1,000	GW	M
583	501-1,000	GW	M
583	501-1,000	GW	M
500	101-500	GW	M
500	101-500	GW	M
500	101-500	GW	M
500	101-500	GW	M
75	<=100	GW	M
75	<=100	GW	M
75	<=100	GW	M
1500	1,001-3,300	GW	F
1500	1,001-3,300	GW	F
84	<=100	GW	P

9223	9019	1005	02	0.034
9224	9019	1005	02	0.034
9225	9019	1005	02	0.034
9226	9019	1005	02	0.035
1039	19345	1005	01	0.019
1040	88	1005	01	0.018
1041	88	1005	02	0.017
1042	19345	1005	02	0.02
1045	88	1005	02	0.017
1047	19345	1005	02	0.02
2747	9127	1005	02	0.014
2748	9127	1005	02	0.014
2749	9127	1005	02	0.012
17049	9148	1005	02	0.013
17050	9148	1005	02	0.012
17055	9148	1005	02	0.011
13987	9151	1005	02	0.02
13988	9150	1005	02	0.035
13990	9151	1005	02	0.017
13991	9150	1005	02	0.036
13992	9151	1005	02	0.019
13993	9150	1005	02	0.036
13994	9151	1005	02	0.023
13995	9150	1005	02	0.035
9251	9174	1005	01	0.012
9252	9174	1005	02	0.013
9254	9174	1005	02	0.012
9257	9174	1005	02	0.012
1329	9382	1005	02	0.013
1330	9382	1005	02	0.012
1331	9382	1005	02	0.012
1332	9382	1005	02	0.012
4130	9410	1005	02	0.047
8124	9510	1005	02	0.017
8125	9510	1005	02	0.017
8126	9510	1005	02	0.017
8127	9510	1005	02	0.016
3435	9527	1005	02	0.019
3437	9527	1005	02	0.019
3438	9527	1005	02	0.019
3439	9527	1005	02	0.014
3738	9529	1005	02	0.027
3740	9529	1005	02	0.027
3743	9529	1005	02	0.027
3644	168	1005	02	0.012
3645	168	1005	02	0.011
729	169	1005	02	0.014

1/1/2010	3/31/2010	5/17/2010	5/14/2013
4/1/2010	6/30/2010	8/18/2010	6/24/2013
7/1/2010	9/30/2010	11/18/2010	9/26/2013
10/1/2010	12/31/2010	5/17/2011	12/16/2013
1/1/2010	3/31/2010	5/17/2010	5/14/2013
1/1/2010	3/31/2010	5/17/2010	5/14/2013
4/1/2010	6/30/2010	8/18/2010	6/24/2013
4/1/2010	6/30/2010	8/18/2010	6/24/2013
7/1/2010	9/30/2010	11/18/2010	9/26/2013
7/1/2010	9/30/2010	11/18/2010	9/26/2013
1/1/2010	3/31/2010	5/17/2010	5/14/2013
4/1/2010	6/30/2010	8/18/2010	6/24/2013
7/1/2010	9/30/2010	11/18/2010	9/26/2013
1/1/2010	3/31/2010	5/17/2010	5/14/2013
4/1/2010	6/30/2010	8/18/2010	6/24/2013
7/1/2010	9/30/2010	11/18/2010	9/26/2013
1/1/2010	3/31/2010	5/17/2010	9/15/2014
1/1/2010	3/31/2010	5/17/2010	9/15/2014
4/1/2010	6/30/2010	8/18/2010	9/15/2014
4/1/2010	6/30/2010	8/18/2010	9/15/2014
7/1/2010	9/30/2010	11/18/2010	9/15/2014
7/1/2010	9/30/2010	11/18/2010	9/15/2014
10/1/2010	12/31/2010	5/17/2011	9/15/2014
10/1/2010	12/31/2010	5/17/2011	9/15/2014
1/1/2010	3/31/2010	5/17/2010	5/14/2013
4/1/2010	6/30/2010	8/18/2010	6/24/2013
7/1/2010	9/30/2010	11/18/2010	9/26/2013
10/1/2010	12/31/2010	5/17/2011	12/16/2013
1/1/2010	3/31/2010	5/17/2010	5/14/2013
4/1/2010	6/30/2010	8/18/2010	6/24/2013
7/1/2010	9/30/2010	11/18/2010	9/26/2013
10/1/2010	12/31/2010	5/17/2011	12/16/2013
1/1/2010	3/31/2010	6/30/2010	9/15/2014
1/1/2010	3/31/2010	5/17/2010	5/14/2013
4/1/2010	6/30/2010	8/18/2010	6/24/2013
7/1/2010	9/30/2010	11/18/2010	9/26/2013
10/1/2010	12/31/2010	5/17/2011	12/16/2013
1/1/2010	3/31/2010	5/17/2010	5/14/2013
4/1/2010	6/30/2010	8/18/2010	6/24/2013
7/1/2010	9/30/2010	11/18/2010	9/26/2013
10/1/2010	12/31/2010	5/17/2011	12/16/2013
1/1/2010	3/31/2010	5/17/2010	9/15/2014
4/1/2010	6/30/2010	8/18/2010	9/15/2014
7/1/2010	9/30/2010	11/18/2010	9/15/2014
1/1/2010	3/31/2010	5/17/2010	5/14/2013
4/1/2010	6/30/2010	8/18/2010	6/24/2013
1/1/2010	3/31/2010	5/17/2010	5/14/2013

09	AZ	2010 AZ0404341
09	AZ	
09	AZ	
09	AZ	
09	AZ	2010 AZ0406004
09	AZ	
09	AZ	
09	AZ	
09	AZ	
09	AZ	
09	AZ	2010 AZ0407026
09	AZ	
09	AZ	
09	AZ	2010 AZ0407051
09	AZ	
09	AZ	
09	AZ	2010 AZ0407052
09	AZ	
09	AZ	
09	AZ	
09	AZ	
09	AZ	
09	AZ	
09	AZ	
09	AZ	2010 AZ0407072
09	AZ	
09	AZ	
09	AZ	
09	AZ	2010 AZ0407169
09	AZ	
09	AZ	
09	AZ	
09	AZ	2010 AZ0407274
09	AZ	2010 AZ0407624
09	AZ	
09	AZ	
09	AZ	
09	AZ	2010 AZ0407682
09	AZ	
09	AZ	
09	AZ	
09	AZ	2010 AZ0407685
09	AZ	
09	AZ	
09	AZ	2010 AZ0407700
09	AZ	
09	AZ	2010 AZ0407713

AZ0407713	TRIPLE G DAIRY	A	CWS
AZ0407713	TRIPLE G DAIRY	A	CWS
AZ0408035	TRUXTON CANYON WATER COMPANY	A	CWS
AZ0408035	TRUXTON CANYON WATER COMPANY	A	CWS
AZ0408035	TRUXTON CANYON WATER COMPANY	A	CWS
AZ0408035	TRUXTON CANYON WATER COMPANY	A	CWS
AZ0408046	LAGOON ESTATES WC UNIT 2	A	CWS
AZ0408046	LAGOON ESTATES WC UNIT 2	A	CWS
AZ0408046	LAGOON ESTATES WC UNIT 2	A	CWS
AZ0408046	LAGOON ESTATES WC UNIT 2	A	CWS
AZ0409025	MOUNTAIN GLEN WATER SERVICE- LINDEN EAST	N	CWS
AZ0409025	MOUNTAIN GLEN WATER SERVICE- LINDEN EAST	N	CWS
AZ0409025	MOUNTAIN GLEN WATER SERVICE- LINDEN EAST	N	CWS
AZ0409025	MOUNTAIN GLEN WATER SERVICE- LINDEN EAST	N	CWS
AZ0409025	MOUNTAIN GLEN WATER SERVICE- LINDEN EAST	N	CWS
AZ0409025	MOUNTAIN GLEN WATER SERVICE- LINDEN EAST	N	CWS
AZ0409025	MOUNTAIN GLEN WATER SERVICE- LINDEN EAST	N	CWS
AZ0410142	RANCHO DEL CONEJO COMM WATER CO	A	CWS
AZ0410142	RANCHO DEL CONEJO COMM WATER CO	A	CWS
AZ0410142	RANCHO DEL CONEJO COMM WATER CO	A	CWS
AZ0410142	RANCHO DEL CONEJO COMM WATER CO	A	CWS
AZ0410142	RANCHO DEL CONEJO COMM WATER CO	A	CWS
AZ0410217	DECKER COMMUNITY WC	N	CWS
AZ0410217	DECKER COMMUNITY WC	N	CWS
AZ0410218	METROPOLITAN DWID - LAZY B	A	CWS
AZ0411024	CASA GRANDE WEST WATER COMPANY	A	CWS
AZ0411024	CASA GRANDE WEST WATER COMPANY	A	CWS
AZ0411024	CASA GRANDE WEST WATER COMPANY	A	CWS
AZ0411024	CASA GRANDE WEST WATER COMPANY	A	CWS
AZ0411024	CASA GRANDE WEST WATER COMPANY	A	CWS
AZ0411052	TONTO BASIN WATER - CACTUS FOREST	A	CWS
AZ0411052	TONTO BASIN WATER - CACTUS FOREST	A	CWS
AZ0411052	TONTO BASIN WATER - CACTUS FOREST	A	CWS
AZ0411052	TONTO BASIN WATER - CACTUS FOREST	A	CWS
AZ0411085	NISSAN TECHNICAL CENTER	A	NTNCWS
AZ0411087	MARICOPA MOUNTAIN DWID 1	A	CWS
AZ0411087	MARICOPA MOUNTAIN DWID 1	A	CWS
AZ0411087	MARICOPA MOUNTAIN DWID 1	A	CWS
AZ0411087	MARICOPA MOUNTAIN DWID 1	A	CWS
AZ0411100	THUNDERBIRD FARMS DWID	A	CWS
AZ0411100	THUNDERBIRD FARMS DWID	A	CWS
AZ0411100	THUNDERBIRD FARMS DWID	A	CWS
AZ0411557	NEW SADDLEBACK VISTA DWID	A	CWS
AZ0411557	NEW SADDLEBACK VISTA DWID	A	CWS
AZ0411557	NEW SADDLEBACK VISTA DWID	A	CWS
AZ0411557	NEW SADDLEBACK VISTA DWID	A	CWS
AZ0411712	ANTELOPE PEAK DWID	A	CWS

84	<=100	GW	P
84	<=100	GW	P
2126	1,001-3,300	GW	P
2126	1,001-3,300	GW	P
2126	1,001-3,300	GW	P
2126	1,001-3,300	GW	P
90	<=100	GW	P
90	<=100	GW	P
90	<=100	GW	P
90	<=100	GW	P
0	<=100	GW	P
0	<=100	GW	P
0	<=100	GW	P
0	<=100	GW	P
0	<=100	GW	P
0	<=100	GW	P
0	<=100	GW	P
1050	1,001-3,300	GW	P
1050	1,001-3,300	GW	P
1050	1,001-3,300	GW	P
1050	1,001-3,300	GW	P
1050	1,001-3,300	GW	P
0	<=100	GW	P
0	<=100	GW	P
84	<=100	GW	P
834	501-1,000	GW	P
834	501-1,000	GW	P
834	501-1,000	GW	P
834	501-1,000	GW	P
834	501-1,000	GW	P
699	501-1,000	GW	M
699	501-1,000	GW	M
699	501-1,000	GW	M
699	501-1,000	GW	M
200	101-500	GW	M
420	101-500	GW	P
420	101-500	GW	P
420	101-500	GW	P
420	101-500	GW	P
1600	1,001-3,300	GW	M
1600	1,001-3,300	GW	M
1600	1,001-3,300	GW	M
129	101-500	GW	P
129	101-500	GW	P
129	101-500	GW	P
129	101-500	GW	P
60	<=100	GW	M

730	169	1005	02	0.015
731	169	1005	02	0.015
6160	183	1005	02	0.012
6162	183	1005	02	0.012
6165	183	1005	01	0.013
6171	183	1005	02	0.012
6472	184	1005	02	0.012
6473	184	1005	02	0.013
6477	184	1005	02	0.012
6481	184	1005	02	0.011
5946	9735	1005	02	0.015
5948	9736	1005	02	0.011
5949	9735	1005	02	0.014
5950	9735	1005	02	0.014
5951	9736	1005	02	0.011
5953	9736	1005	02	0.013
5954	9735	1005	02	0.013
6844	10033	1005	02	0.015
6845	10031	1005	02	0.013
6847	10033	1005	02	0.014
6851	10031	1005	02	0.011
6857	10031	1005	02	0.011
7355	10102	1005	02	0.015
7358	10102	1005	02	0.014
3517	10103	1005	02	0.013
14951	10171	1005	02	0.019
14952	10172	1005	02	0.023
14953	10171	1005	02	0.019
14955	10172	1005	02	0.023
14957	10171	1005	02	0.017
1027	269	1005	02	0.019
1028	269	1005	02	0.02
1029	269	1005	02	0.019
1031	269	1005	02	0.02
2545	12635	1005	02	0.014
5467	10204	1005	02	0.018
5470	10204	1005	02	0.017
5471	10204	1005	02	0.017
5474	10204	1005	02	0.013
7583	10212	1005	02	0.012
7586	10212	1005	02	0.013
7592	10212	1005	02	0.013
7663	10279	1005	02	0.014
7664	10279	1005	02	0.014
7666	10279	1005	02	0.014
7668	10279	1005	02	0.014
11628	10287	1005	02	0.012

4/1/2010	6/30/2010	8/18/2010	6/24/2013
7/1/2010	9/30/2010	11/18/2010	9/26/2013
1/1/2010	3/31/2010	5/17/2010	5/14/2013
4/1/2010	6/30/2010	8/18/2010	6/24/2013
7/1/2010	9/30/2010	11/18/2010	9/26/2013
10/1/2010	12/31/2010	5/17/2011	12/16/2013
1/1/2010	3/31/2010	6/30/2010	5/14/2013
4/1/2010	6/30/2010	8/18/2010	6/24/2013
7/1/2010	9/30/2010	11/18/2010	9/26/2013
10/1/2010	12/31/2010	5/17/2011	12/16/2013
1/1/2010	3/31/2010	5/17/2010	9/15/2014
4/1/2010	6/30/2010	8/18/2010	9/15/2014
4/1/2010	6/30/2010	8/18/2010	9/15/2014
7/1/2010	9/30/2010	11/18/2010	9/15/2014
7/1/2010	9/30/2010	11/18/2010	9/15/2014
10/1/2010	12/31/2010	5/17/2011	9/15/2014
10/1/2010	12/31/2010	5/17/2011	9/15/2014
1/1/2010	3/31/2010	5/17/2010	5/14/2013
1/1/2010	3/31/2010	5/17/2010	5/14/2013
4/1/2010	6/30/2010	8/18/2010	6/24/2013
4/1/2010	6/30/2010	8/18/2010	6/24/2013
7/1/2010	9/30/2010	11/18/2010	9/26/2013
1/1/2010	3/31/2010	5/17/2010	9/15/2014
4/1/2010	6/30/2010	8/18/2010	9/15/2014
1/1/2010	3/31/2010	5/17/2010	5/14/2013
1/1/2010	3/31/2010	5/17/2010	5/14/2013
4/1/2010	6/30/2010	8/18/2010	6/24/2013
4/1/2010	6/30/2010	8/18/2010	6/24/2013
7/1/2010	9/30/2010	11/18/2010	9/26/2013
7/1/2010	9/30/2010	11/18/2010	9/26/2013
1/1/2010	3/31/2010	5/17/2010	5/14/2013
4/1/2010	6/30/2010	8/18/2010	6/24/2013
7/1/2010	9/30/2010	11/18/2010	9/26/2013
10/1/2010	12/31/2010	5/17/2011	12/16/2013
1/1/2010	3/31/2010	2/11/2013	9/15/2014
1/1/2010	3/31/2010	5/17/2010	9/15/2014
4/1/2010	6/30/2010	8/18/2010	9/15/2014
7/1/2010	9/30/2010	11/18/2010	9/15/2014
10/1/2010	12/31/2010	5/17/2011	9/15/2014
1/1/2010	3/31/2010	5/17/2010	5/14/2013
4/1/2010	6/30/2010	8/18/2010	6/24/2013
7/1/2010	9/30/2010	11/18/2010	9/26/2013
1/1/2010	3/31/2010	5/17/2010	5/14/2013
4/1/2010	6/30/2010	8/18/2010	6/24/2013
7/1/2010	9/30/2010	11/18/2010	9/26/2013
10/1/2010	12/31/2010	5/17/2011	12/16/2013
1/1/2010	3/31/2010	5/17/2010	5/14/2013

09	AZ	
09	AZ	
09	AZ	2010 AZ0408035
09	AZ	
09	AZ	
09	AZ	
09	AZ	2010 AZ0408046
09	AZ	
09	AZ	
09	AZ	
09	AZ	2010 AZ0409025
09	AZ	
09	AZ	
09	AZ	
09	AZ	
09	AZ	
09	AZ	
09	AZ	2010 AZ0410142
09	AZ	
09	AZ	
09	AZ	
09	AZ	
09	AZ	2010 AZ0410217
09	AZ	
09	AZ	2010 AZ0410218
09	AZ	2010 AZ0411024
09	AZ	
09	AZ	
09	AZ	
09	AZ	
09	AZ	2010 AZ0411052
09	AZ	
09	AZ	
09	AZ	
09	AZ	2010 AZ0411085
09	AZ	2010 AZ0411087
09	AZ	
09	AZ	
09	AZ	
09	AZ	2010 AZ0411100
09	AZ	
09	AZ	
09	AZ	2010 AZ0411557
09	AZ	
09	AZ	
09	AZ	
09	AZ	2010 AZ0411712

AZ0411712	ANTELOPE PEAK DWID	A	CWS
AZ0411712	ANTELOPE PEAK DWID	A	CWS
AZ0412004	NOGALES CITY OF	A	CWS
AZ0412004	NOGALES CITY OF	A	CWS
AZ0412004	NOGALES CITY OF	A	CWS
AZ0412004	NOGALES CITY OF	A	CWS
AZ0413012	BIG PARK WATER COMPANY	A	CWS
AZ0413012	BIG PARK WATER COMPANY	A	CWS
AZ0413012	BIG PARK WATER COMPANY	A	CWS
AZ0413012	BIG PARK WATER COMPANY	A	CWS
AZ0413012	BIG PARK WATER COMPANY	A	CWS
AZ0413012	BIG PARK WATER COMPANY	A	CWS
AZ0413012	BIG PARK WATER COMPANY	A	CWS
AZ0413012	BIG PARK WATER COMPANY	A	CWS
AZ0413012	BIG PARK WATER COMPANY	A	CWS
AZ0413012	BIG PARK WATER COMPANY	A	CWS
AZ0413012	BIG PARK WATER COMPANY	A	CWS
AZ0413012	BIG PARK WATER COMPANY	A	CWS
AZ0413012	BIG PARK WATER COMPANY	A	CWS
AZ0413012	BIG PARK WATER COMPANY	A	CWS
AZ0413019	COTTONWOOD MUNICIPAL WATER CL1	N	CWS
AZ0413019	COTTONWOOD MUNICIPAL WATER CL1	N	CWS
AZ0413019	COTTONWOOD MUNICIPAL WATER CL1	N	CWS
AZ0413019	COTTONWOOD MUNICIPAL WATER CL1	N	CWS
AZ0413025	COTTONWOOD MUNICIPAL WATER CW1	A	CWS
AZ0413025	COTTONWOOD MUNICIPAL WATER CW1	A	CWS
AZ0413025	COTTONWOOD MUNICIPAL WATER CW1	A	CWS
AZ0413025	COTTONWOOD MUNICIPAL WATER CW1	A	CWS
AZ0413025	COTTONWOOD MUNICIPAL WATER CW1	A	CWS
AZ0413025	COTTONWOOD MUNICIPAL WATER CW1	A	CWS
AZ0413025	COTTONWOOD MUNICIPAL WATER CW1	A	CWS
AZ0413025	COTTONWOOD MUNICIPAL WATER CW1	A	CWS
AZ0413025	COTTONWOOD MUNICIPAL WATER CW1	A	CWS
AZ0413025	COTTONWOOD MUNICIPAL WATER CW1	A	CWS
AZ0413025	COTTONWOOD MUNICIPAL WATER CW1	A	CWS
AZ0413025	COTTONWOOD MUNICIPAL WATER CW1	A	CWS
AZ0413025	COTTONWOOD MUNICIPAL WATER CW1	A	CWS
AZ0413038	LAKE VERDE WATER COMPANY	A	CWS
AZ0413038	LAKE VERDE WATER COMPANY	A	CWS
AZ0413038	LAKE VERDE WATER COMPANY	A	CWS
AZ0413038	LAKE VERDE WATER COMPANY	A	CWS
AZ0413038	LAKE VERDE WATER COMPANY	A	CWS
AZ0413038	LAKE VERDE WATER COMPANY	A	CWS
AZ0413055	ACME WATER - BLUE HILLS	A	CWS
AZ0413055	ACME WATER - BLUE HILLS	A	CWS

60	<=100	GW	M
60	<=100	GW	M
22000	10,001-50,000	GW	L
22000	10,001-50,000	GW	L
22000	10,001-50,000	GW	L
22000	10,001-50,000	GW	L
7026	3,301-10,000	GW	P
7026	3,301-10,000	GW	P
7026	3,301-10,000	GW	P
7026	3,301-10,000	GW	P
7026	3,301-10,000	GW	P
7026	3,301-10,000	GW	P
7026	3,301-10,000	GW	P
7026	3,301-10,000	GW	P
7026	3,301-10,000	GW	P
7026	3,301-10,000	GW	P
7026	3,301-10,000	GW	P
7026	3,301-10,000	GW	P
7026	3,301-10,000	GW	P
7026	3,301-10,000	GW	P
7026	3,301-10,000	GW	P
0	<=100	GW	L
0	<=100	GW	L
0	<=100	GW	L
0	<=100	GW	L
11265	10,001-50,000	GW	P
11265	10,001-50,000	GW	P
11265	10,001-50,000	GW	P
11265	10,001-50,000	GW	P
11265	10,001-50,000	GW	P
11265	10,001-50,000	GW	P
11265	10,001-50,000	GW	P
11265	10,001-50,000	GW	P
11265	10,001-50,000	GW	P
11265	10,001-50,000	GW	P
11265	10,001-50,000	GW	P
11265	10,001-50,000	GW	P
11265	10,001-50,000	GW	P
11265	10,001-50,000	GW	P
125	101-500	GW	M
125	101-500	GW	M
125	101-500	GW	M
125	101-500	GW	M
125	101-500	GW	M
125	101-500	GW	M
125	101-500	GW	P
125	101-500	GW	P

11631	10287	1005	02	0.011
11655	10287	1005	02	0.012
34801	10296	1005	02	0.014
34802	10296	1005	02	0.017
34803	10293	1005	02	0.013
34805	10296	1005	02	0.014
15911	10354	1005	02	0.022
15912	10356	1005	02	0.039
15913	10352	1005	02	0.034
15914	10357	1005	02	0.033
15916	10357	1005	02	0.031
15917	10354	1005	02	0.017
15918	10352	1005	02	0.034
15920	10356	1005	02	0.04
15925	10356	1005	02	0.039
15926	10354	1005	02	0.012
15927	10352	1005	02	0.034
15928	10357	1005	02	0.03
15929	10357	1005	02	0.029
15930	10356	1005	02	0.037
15931	10352	1005	02	0.033
1563	10364	1005	02	0.021
1564	10363	1005	02	0.021
1565	10363	1005	02	0.02
1566	10364	1005	02	0.021
12277	10376	1005	02	0.013
12278	16536	1005	02	0.022
12280	10372	1005	02	0.019
12281	312	1005	02	0.027
12282	10376	1005	02	0.013
12283	16536	1005	02	0.015
12284	10372	1005	02	0.019
12287	312	1005	02	0.027
12288	312	1005	02	0.022
12289	10374	1005	02	0.015
12292	16536	1005	02	0.014
12294	10372	1005	02	0.019
12295	10376	1005	02	0.013
12299	312	1005	02	0.016
4446	10385	1005	02	0.022
4447	10384	1005	02	0.023
4448	10385	1005	02	0.023
4449	10384	1005	02	0.024
4450	10384	1005	02	0.024
4451	10385	1005	02	0.025
5029	325	1005	02	0.018
5030	325	1005	02	0.019

4/1/2010	6/30/2010	8/18/2010	6/24/2013
10/1/2010	12/31/2010	5/17/2011	12/16/2013
4/1/2010	6/30/2010	8/18/2010	6/24/2013
7/1/2010	9/30/2010	11/18/2010	9/26/2013
7/1/2010	9/30/2010	11/18/2010	9/26/2013
10/1/2010	12/31/2010	5/17/2011	12/16/2013
1/1/2010	3/31/2010	5/17/2010	5/14/2013
1/1/2010	3/31/2010	5/17/2010	5/14/2013
1/1/2010	3/31/2010	5/17/2010	5/14/2013
1/1/2010	3/31/2010	5/17/2010	5/14/2013
4/1/2010	6/30/2010	8/18/2010	6/24/2013
4/1/2010	6/30/2010	8/18/2010	6/24/2013
4/1/2010	6/30/2010	8/18/2010	6/24/2013
4/1/2010	6/30/2010	8/18/2010	6/24/2013
7/1/2010	9/30/2010	11/18/2010	9/26/2013
7/1/2010	9/30/2010	11/18/2010	9/26/2013
7/1/2010	9/30/2010	11/18/2010	9/26/2013
7/1/2010	9/30/2010	11/18/2010	9/26/2013
10/1/2010	12/31/2010	5/17/2011	12/16/2013
10/1/2010	12/31/2010	5/17/2011	12/16/2013
10/1/2010	12/31/2010	5/17/2011	12/16/2013
1/1/2010	3/31/2010	5/17/2010	9/15/2014
1/1/2010	3/31/2010	5/17/2010	9/15/2014
4/1/2010	6/30/2010	8/18/2010	9/15/2014
4/1/2010	6/30/2010	8/18/2010	9/15/2014
1/1/2010	3/31/2010	5/17/2010	5/14/2013
1/1/2010	3/31/2010	5/17/2010	5/14/2013
1/1/2010	3/31/2010	5/17/2010	5/14/2013
1/1/2010	3/31/2010	5/17/2010	5/14/2013
4/1/2010	6/30/2010	8/18/2010	6/24/2013
4/1/2010	6/30/2010	8/18/2010	6/24/2013
4/1/2010	6/30/2010	8/18/2010	6/24/2013
4/1/2010	6/30/2010	8/18/2010	6/24/2013
7/1/2010	9/30/2010	11/18/2010	9/26/2013
7/1/2010	9/30/2010	11/18/2010	9/26/2013
7/1/2010	9/30/2010	11/18/2010	9/26/2013
7/1/2010	9/30/2010	11/18/2010	9/26/2013
7/1/2010	9/30/2010	11/18/2010	9/26/2013
10/1/2010	12/31/2010	5/17/2011	12/16/2013
1/1/2010	3/31/2010	5/17/2010	5/14/2013
1/1/2010	3/31/2010	5/17/2010	5/14/2013
4/1/2010	6/30/2010	8/18/2010	6/24/2013
4/1/2010	6/30/2010	8/18/2010	6/24/2013
7/1/2010	9/30/2010	11/18/2010	9/26/2013
7/1/2010	9/30/2010	11/18/2010	9/26/2013
1/1/2010	3/31/2010	5/17/2010	5/14/2013
4/1/2010	6/30/2010	8/18/2010	6/24/2013

09	AZ	
09	AZ	
09	AZ	2010 AZ0412004
09	AZ	
09	AZ	
09	AZ	
09	AZ	2010 AZ0413012
09	AZ	
09	AZ	
09	AZ	
09	AZ	
09	AZ	
09	AZ	
09	AZ	
09	AZ	
09	AZ	
09	AZ	
09	AZ	
09	AZ	
09	AZ	
09	AZ	2010 AZ0413019
09	AZ	
09	AZ	
09	AZ	
09	AZ	2010 AZ0413025
09	AZ	
09	AZ	
09	AZ	
09	AZ	
09	AZ	
09	AZ	
09	AZ	
09	AZ	
09	AZ	
09	AZ	
09	AZ	
09	AZ	
09	AZ	
09	AZ	2010 AZ0413038
09	AZ	
09	AZ	
09	AZ	
09	AZ	
09	AZ	
09	AZ	2010 AZ0413055
09	AZ	

AZ0413055	ACME WATER - BLUE HILLS	A	CWS
AZ0413055	ACME WATER - BLUE HILLS	A	CWS
AZ0413071	MONTEZUMA RIMROCK WATER COMPANY	A	CWS
AZ0413071	MONTEZUMA RIMROCK WATER COMPANY	A	CWS
AZ0413071	MONTEZUMA RIMROCK WATER COMPANY	A	CWS
AZ0413071	MONTEZUMA RIMROCK WATER COMPANY	A	CWS
AZ0413071	MONTEZUMA RIMROCK WATER COMPANY	A	CWS
AZ0413071	MONTEZUMA RIMROCK WATER COMPANY	A	CWS
AZ0413071	MONTEZUMA RIMROCK WATER COMPANY	A	CWS
AZ0413071	MONTEZUMA RIMROCK WATER COMPANY	A	CWS
AZ0413092	VERDE VALLEY MEDICAL CENTER	N	NTNCWS
AZ0413092	VERDE VALLEY MEDICAL CENTER	N	NTNCWS
AZ0413092	VERDE VALLEY MEDICAL CENTER	N	NTNCWS
AZ0413095	OAK CREEK ELEMENTARY SCHOOL	A	NTNCWS
AZ0413095	OAK CREEK ELEMENTARY SCHOOL	A	NTNCWS
AZ0413095	OAK CREEK ELEMENTARY SCHOOL	A	NTNCWS
AZ0413095	OAK CREEK ELEMENTARY SCHOOL	A	NTNCWS
AZ0413103	PINE VALLEY WATER COMPANY	A	CWS
AZ0413103	PINE VALLEY WATER COMPANY	A	CWS
AZ0413103	PINE VALLEY WATER COMPANY	A	CWS
AZ0413103	PINE VALLEY WATER COMPANY	A	CWS
AZ0413104	COTTONWOOD MUNICIPAL WATER VV2	A	CWS
AZ0413104	COTTONWOOD MUNICIPAL WATER VV2	A	CWS
AZ0413104	COTTONWOOD MUNICIPAL WATER VV2	A	CWS
AZ0413104	COTTONWOOD MUNICIPAL WATER VV2	A	CWS
AZ0413104	COTTONWOOD MUNICIPAL WATER VV2	A	CWS
AZ0413104	COTTONWOOD MUNICIPAL WATER VV2	A	CWS
AZ0413105	COTTONWOOD MUNICIPAL WATER VV3	A	CWS
AZ0413105	COTTONWOOD MUNICIPAL WATER VV3	A	CWS
AZ0413105	COTTONWOOD MUNICIPAL WATER VV3	A	CWS
AZ0413105	COTTONWOOD MUNICIPAL WATER VV3	A	CWS
AZ0413105	COTTONWOOD MUNICIPAL WATER VV3	A	CWS
AZ0413105	COTTONWOOD MUNICIPAL WATER VV3	A	CWS
AZ0413105	COTTONWOOD MUNICIPAL WATER VV3	A	CWS
AZ0413106	COTTONWOOD MUNICIPAL WATER VV6	A	CWS
AZ0413106	COTTONWOOD MUNICIPAL WATER VV6	A	CWS
AZ0413106	COTTONWOOD MUNICIPAL WATER VV6	A	CWS
AZ0413121	OAK CREEK VALLEY	A	CWS
AZ0413121	OAK CREEK VALLEY	A	CWS
AZ0413151	FIRST STEPS CHILD CARE	A	NTNCWS
AZ0413151	FIRST STEPS CHILD CARE	A	NTNCWS
AZ0413151	FIRST STEPS CHILD CARE	A	NTNCWS
AZ0413151	FIRST STEPS CHILD CARE	A	NTNCWS
AZ0413228	GRACE BAPTIST CHURCH	A	NTNCWS
AZ0413320	WINDY VALLEY PLAZA	A	NTNCWS
AZ0413320	WINDY VALLEY PLAZA	A	NTNCWS
AZ0413320	WINDY VALLEY PLAZA	A	NTNCWS

125	101-500	GW	P
125	101-500	GW	P
429	101-500	GW	P
429	101-500	GW	P
429	101-500	GW	P
429	101-500	GW	P
429	101-500	GW	P
429	101-500	GW	P
429	101-500	GW	P
429	101-500	GW	P
1000	501-1,000	GW	M
1000	501-1,000	GW	M
1000	501-1,000	GW	M
250	101-500	GW	P
250	101-500	GW	P
250	101-500	GW	P
250	101-500	GW	P
163	101-500	GW	P
163	101-500	GW	P
163	101-500	GW	P
163	101-500	GW	P
3164	1,001-3,300	GW	M
3164	1,001-3,300	GW	M
3164	1,001-3,300	GW	M
3164	1,001-3,300	GW	M
3164	1,001-3,300	GW	M
3164	1,001-3,300	GW	M
1689	1,001-3,300	GW	P
1689	1,001-3,300	GW	P
1689	1,001-3,300	GW	P
1689	1,001-3,300	GW	P
1689	1,001-3,300	GW	P
1689	1,001-3,300	GW	P
1689	1,001-3,300	GW	P
3668	3,301-10,000	GW	M
3668	3,301-10,000	GW	M
3668	3,301-10,000	GW	M
450	101-500	GW	P
450	101-500	GW	P
40	<=100	GW	M
40	<=100	GW	M
40	<=100	GW	M
40	<=100	GW	M
250	101-500	GW	P
55	<=100	GW	M
55	<=100	GW	M
55	<=100	GW	M

5031	325	1005	02	0.019
5033	325	1005	02	0.019
5985	10424	1005	02	0.035
5986	17282	1005	02	0.033
5987	10424	1005	02	0.036
5988	17282	1005	02	0.035
5989	17282	1005	02	0.033
5990	10424	1005	02	0.035
5991	17282	1005	02	0.033
5992	10424	1005	02	0.035
6929	10439	1005	02	0.019
6930	10439	1005	02	0.019
6934	10439	1005	02	0.02
9832	10442	1005	02	0.03
9833	10442	1005	02	0.031
9834	10442	1005	02	0.031
9835	10442	1005	02	0.031
8125	10448	1005	02	0.019
8126	10448	1005	02	0.021
8127	10448	1005	02	0.021
8128	10448	1005	02	0.027
27194	10451	1005	02	0.018
27195	10453	1005	02	0.021
27196	10451	1005	02	0.013
27197	10453	1005	02	0.022
27198	10453	1005	02	0.017
27199	10453	1005	02	0.011
18184	10455	1005	02	0.026
18185	10454	1005	02	0.023
18187	10454	1005	02	0.021
18188	10455	1005	02	0.026
18189	10454	1005	02	0.015
18190	10455	1005	02	0.019
18191	10455	1005	02	0.013
41291	10457	1005	02	0.021
41292	10456	1005	02	0.012
41293	10456	1005	02	0.012
7133	10474	1005	02	0.038
7134	10474	1005	02	0.039
611	10495	1005	02	0.035
612	10495	1005	02	0.035
615	10495	1005	02	0.035
616	10495	1005	02	0.036
208	10548	1005	02	0.024
8218	10576	1005	02	0.023
8219	10576	1005	02	0.023
8220	10576	1005	02	0.024

7/1/2010	9/30/2010	11/18/2010	9/26/2013
10/1/2010	12/31/2010	5/17/2011	12/16/2013
1/1/2010	3/31/2010	5/17/2010	5/14/2013
1/1/2010	3/31/2010	6/30/2010	5/14/2013
4/1/2010	6/30/2010	8/18/2010	6/24/2013
4/1/2010	6/30/2010	8/18/2010	6/24/2013
7/1/2010	9/30/2010	11/18/2010	9/26/2013
7/1/2010	9/30/2010	11/18/2010	9/26/2013
10/1/2010	12/31/2010	5/17/2011	12/16/2013
10/1/2010	12/31/2010	5/17/2011	12/16/2013
1/1/2010	3/31/2010	5/17/2010	9/15/2014
4/1/2010	6/30/2010	8/18/2010	9/15/2014
10/1/2010	12/31/2010	5/17/2011	9/15/2014
1/1/2010	3/31/2010	5/17/2010	5/14/2013
4/1/2010	6/30/2010	8/18/2010	6/24/2013
7/1/2010	9/30/2010	11/18/2010	9/26/2013
10/1/2010	12/31/2010	5/17/2011	12/16/2013
1/1/2010	3/31/2010	5/17/2010	5/14/2013
4/1/2010	6/30/2010	8/18/2010	6/24/2013
7/1/2010	9/30/2010	11/18/2010	9/26/2013
10/1/2010	12/31/2010	5/17/2011	12/16/2013
1/1/2010	3/31/2010	5/17/2010	5/14/2013
1/1/2010	3/31/2010	5/17/2010	5/14/2013
4/1/2010	6/30/2010	8/18/2010	6/24/2013
4/1/2010	6/30/2010	8/18/2010	6/24/2013
7/1/2010	9/30/2010	11/18/2010	9/26/2013
10/1/2010	12/31/2010	5/17/2011	12/16/2013
1/1/2010	3/31/2010	5/17/2010	5/14/2013
1/1/2010	3/31/2010	5/17/2010	5/14/2013
4/1/2010	6/30/2010	8/18/2010	6/24/2013
4/1/2010	6/30/2010	8/18/2010	6/24/2013
7/1/2010	9/30/2010	11/18/2010	9/26/2013
7/1/2010	9/30/2010	11/18/2010	9/26/2013
10/1/2010	12/31/2010	5/17/2011	12/16/2013
1/1/2010	3/31/2010	5/17/2010	5/14/2013
1/1/2010	3/31/2010	5/17/2010	5/14/2013
4/1/2010	6/30/2010	8/18/2010	6/24/2013
7/1/2010	9/30/2010	11/18/2010	9/26/2013
10/1/2010	12/31/2010	5/17/2011	12/16/2013
1/1/2010	3/31/2010	5/17/2010	5/14/2013
4/1/2010	6/30/2010	8/18/2010	6/24/2013
7/1/2010	9/30/2010	11/18/2010	9/26/2013
10/1/2010	12/31/2010	5/17/2011	12/16/2013
7/1/2010	9/30/2010	11/18/2010	9/26/2013
1/1/2010	3/31/2010	5/17/2010	5/14/2013
4/1/2010	6/30/2010	8/18/2010	6/24/2013
7/1/2010	9/30/2010	11/18/2010	9/26/2013

09	AZ	
09	AZ	
09	AZ	2010 AZ0413071
09	AZ	
09	AZ	
09	AZ	
09	AZ	
09	AZ	
09	AZ	
09	AZ	
09	AZ	2010 AZ0413092
09	AZ	
09	AZ	
09	AZ	2010 AZ0413095
09	AZ	
09	AZ	
09	AZ	
09	AZ	2010 AZ0413103
09	AZ	
09	AZ	
09	AZ	
09	AZ	2010 AZ0413104
09	AZ	
09	AZ	
09	AZ	
09	AZ	
09	AZ	
09	AZ	2010 AZ0413105
09	AZ	
09	AZ	
09	AZ	
09	AZ	
09	AZ	
09	AZ	
09	AZ	2010 AZ0413106
09	AZ	
09	AZ	
09	AZ	2010 AZ0413121
09	AZ	
09	AZ	2010 AZ0413151
09	AZ	
09	AZ	
09	AZ	
09	AZ	2010 AZ0413228
09	AZ	2010 AZ0413320
09	AZ	
09	AZ	

AZ0413320	WINDY VALLEY PLAZA	A	NTNCWS
AZ0413348	BUFFALO RUN MHP	A	CWS
AZ0413348	BUFFALO RUN MHP	A	CWS
AZ0413348	BUFFALO RUN MHP	A	CWS
AZ0413348	BUFFALO RUN MHP	A	CWS
AZ0413351	BEAVER CREEK STORE	A	CWS
AZ0413351	BEAVER CREEK STORE	A	CWS
AZ0413351	BEAVER CREEK STORE	A	CWS
AZ0413351	BEAVER CREEK STORE	A	CWS
AZ0414003	DATELAND PUBLIC SERVICE	A	CWS
AZ0414003	DATELAND PUBLIC SERVICE	A	CWS
AZ0414003	DATELAND PUBLIC SERVICE	A	CWS
AZ0414003	DATELAND PUBLIC SERVICE	A	CWS
AZ0414065	GREEN ACRES WATER COMPANY	A	CWS
AZ0414098	SIERRA PACIFIC MOBILE MAN	A	CWS
AZ0414098	SIERRA PACIFIC MOBILE MAN	A	CWS
AZ0414098	SIERRA PACIFIC MOBILE MAN	A	CWS
AZ0414098	SIERRA PACIFIC MOBILE MAN	A	CWS
AZ0414322	LAGUNA MOBILE HOME AND RV PARK	A	CWS
AZ0414322	LAGUNA MOBILE HOME AND RV PARK	A	CWS
AZ0414322	LAGUNA MOBILE HOME AND RV PARK	A	CWS
AZ0414322	LAGUNA MOBILE HOME AND RV PARK	A	CWS
AZ0414361	US ARMY YPG LAAF SYSTEM	N	NTNCWS
AZ0414361	US ARMY YPG LAAF SYSTEM	N	NTNCWS
AZ0414361	US ARMY YPG LAAF SYSTEM	N	NTNCWS
AZ0414361	US ARMY YPG LAAF SYSTEM	N	NTNCWS
AZ0414363	US ARMY YPG MTA SYSTEM	A	NTNCWS
AZ0414363	US ARMY YPG MTA SYSTEM	A	NTNCWS
AZ0414363	US ARMY YPG MTA SYSTEM	A	NTNCWS
AZ0414363	US ARMY YPG MTA SYSTEM	A	NTNCWS
AZ0414367	US ARMY YPG KOFA FIRING RANGE KFR	A	NTNCWS
AZ0414367	US ARMY YPG KOFA FIRING RANGE KFR	A	NTNCWS
AZ0414367	US ARMY YPG KOFA FIRING RANGE KFR	A	NTNCWS
AZ0414367	US ARMY YPG KOFA FIRING RANGE KFR	A	NTNCWS
AZ0414367	US ARMY YPG KOFA FIRING RANGE KFR	A	NTNCWS
AZ0414367	US ARMY YPG KOFA FIRING RANGE KFR	A	NTNCWS
AZ0414367	US ARMY YPG KOFA FIRING RANGE KFR	A	NTNCWS
AZ0414367	US ARMY YPG KOFA FIRING RANGE KFR	A	NTNCWS
AZ0414442	EL PRADO WATER COMPANY	A	CWS
AZ0414442	EL PRADO WATER COMPANY	A	CWS
AZ0414442	EL PRADO WATER COMPANY	A	CWS
AZ0414442	EL PRADO WATER COMPANY	A	CWS
AZ0415023	WENDEN DWID	A	CWS
AZ0415023	WENDEN DWID	A	CWS
AZ0415023	WENDEN DWID	A	CWS
AZ0415023	WENDEN DWID	A	CWS
AZ0415115	BOUSE ELEMENTARY SCHOOL	A	NTNCWS

55	<=100	GW	M
190	101-500	GW	M
190	101-500	GW	M
190	101-500	GW	M
190	101-500	GW	M
100	<=100	GW	M
100	<=100	GW	M
100	<=100	GW	M
100	<=100	GW	M
319	101-500	GW	P
319	101-500	GW	P
319	101-500	GW	P
319	101-500	GW	P
91	<=100	GW	P
816	501-1,000	GW	P
816	501-1,000	GW	P
816	501-1,000	GW	P
816	501-1,000	GW	P
235	101-500	GW	M
235	101-500	GW	M
235	101-500	GW	M
235	101-500	GW	M
150	101-500	GW	F
150	101-500	GW	F
150	101-500	GW	F
150	101-500	GW	F
500	101-500	GW	F
500	101-500	GW	F
500	101-500	GW	F
500	101-500	GW	F
300	101-500	GW	F
300	101-500	GW	F
300	101-500	GW	F
300	101-500	GW	F
300	101-500	GW	F
300	101-500	GW	F
300	101-500	GW	F
300	101-500	GW	F
350	101-500	GW	P
350	101-500	GW	P
350	101-500	GW	P
350	101-500	GW	P
750	501-1,000	GW	P
750	501-1,000	GW	P
750	501-1,000	GW	P
750	501-1,000	GW	P
55	<=100	GW	L

8221	10576	1005	02	0.024
9153	10590	1005	02	0.053
9156	10590	1005	02	0.036
9159	10590	1005	02	0.023
9162	10590	1005	02	0.018
4759	10592	1005	02	0.012
4761	10592	1005	02	0.011
4762	10592	1005	02	0.011
4765	10592	1005	02	0.012
4176	10644	1005	02	0.018
4180	10644	1005	02	0.02
4182	10644	1005	02	0.018
4183	10644	1005	02	0.018
7121	10650	1005	02	0.012
5536	10659	1005	02	0.023
5537	10659	1005	02	0.022
5539	10659	1005	02	0.022
5546	10659	1005	02	0.022
9432	10666	1005	02	0.013
9434	10666	1005	02	0.012
9435	10666	1005	02	0.012
9438	10666	1005	02	0.013
6043	10667	1005	02	0.015
6044	10667	1005	02	0.016
6047	10667	1005	02	0.015
6048	10667	1005	02	0.015
10242	383	1005	02	0.024
10244	383	1005	02	0.024
10246	383	1005	02	0.024
10247	383	1005	02	0.025
3433	10670	1005	02	0.028
3434	10671	1005	02	0.018
3438	10671	1005	02	0.018
3440	10670	1005	02	0.028
3442	10670	1005	02	0.027
3444	10671	1005	02	0.018
3446	10671	1005	02	0.017
3447	10670	1005	02	0.027
6229	386	1005	02	0.011
6237	386	1005	02	0.012
6238	386	1005	02	0.012
6240	386	1005	02	0.015
7853	389	1005	01	0.013
7854	389	1005	02	0.011
7855	389	1005	02	0.012
7858	389	1005	02	0.011
625	16686	1005	02	0.011

10/1/2010	12/31/2010	5/17/2011	12/16/2013
1/1/2010	3/31/2010	5/17/2010	9/15/2014
4/1/2010	6/30/2010	8/18/2010	9/15/2014
7/1/2010	9/30/2010	11/18/2010	9/15/2014
10/1/2010	12/31/2010	5/17/2011	9/15/2014
1/1/2010	3/31/2010	5/17/2010	5/14/2013
4/1/2010	6/30/2010	8/18/2010	6/24/2013
7/1/2010	9/30/2010	11/18/2010	9/26/2013
10/1/2010	12/31/2010	5/17/2011	12/16/2013
4/1/2010	6/30/2010	1/26/2012	9/15/2014
7/1/2010	9/30/2010	1/26/2012	9/15/2014
10/1/2010	12/31/2010	1/26/2012	9/15/2014
1/1/2010	3/31/2010	1/26/2012	9/15/2014
1/1/2010	3/31/2010	5/17/2010	5/14/2013
1/1/2010	3/31/2010	5/17/2010	5/14/2013
4/1/2010	6/30/2010	8/18/2010	6/24/2013
7/1/2010	9/30/2010	11/18/2010	9/26/2013
10/1/2010	12/31/2010	5/17/2011	12/16/2013
1/1/2010	3/31/2010	5/17/2010	5/14/2013
4/1/2010	6/30/2010	8/18/2010	6/24/2013
7/1/2010	9/30/2010	11/18/2010	9/26/2013
10/1/2010	12/31/2010	5/17/2011	12/16/2013
1/1/2010	3/31/2010	5/17/2010	9/15/2014
4/1/2010	6/30/2010	8/18/2010	9/15/2014
7/1/2010	9/30/2010	11/18/2010	9/15/2014
10/1/2010	12/31/2010	5/17/2011	9/15/2014
1/1/2010	3/31/2010	5/17/2010	5/14/2013
4/1/2010	6/30/2010	8/18/2010	6/24/2013
7/1/2010	9/30/2010	11/18/2010	9/26/2013
10/1/2010	12/31/2010	5/17/2011	12/16/2013
1/1/2010	3/31/2010	5/17/2010	5/14/2013
1/1/2010	3/31/2010	5/17/2010	5/14/2013
4/1/2010	6/30/2010	8/18/2010	6/24/2013
4/1/2010	6/30/2010	8/18/2010	6/24/2013
7/1/2010	9/30/2010	11/18/2010	9/26/2013
7/1/2010	9/30/2010	11/18/2010	9/26/2013
10/1/2010	12/31/2010	5/17/2011	12/16/2013
10/1/2010	12/31/2010	5/17/2011	12/16/2013
1/1/2010	3/31/2010	5/17/2010	5/14/2013
4/1/2010	6/30/2010	8/18/2010	6/24/2013
7/1/2010	9/30/2010	11/18/2010	9/26/2013
10/1/2010	12/31/2010	5/17/2011	12/16/2013
1/1/2010	3/31/2010	5/17/2010	5/14/2013
4/1/2010	6/30/2010	8/18/2010	6/24/2013
7/1/2010	9/30/2010	11/18/2010	9/26/2013
10/1/2010	12/31/2010	5/17/2011	5/6/2014
4/1/2010	6/30/2010	8/18/2010	9/15/2014

09	AZ	
09	AZ	2010 AZ0413348
09	AZ	
09	AZ	
09	AZ	
09	AZ	2010 AZ0413351
09	AZ	
09	AZ	
09	AZ	
09	AZ	2010 AZ0414003
09	AZ	
09	AZ	
09	AZ	
09	AZ	2010 AZ0414065
09	AZ	2010 AZ0414098
09	AZ	
09	AZ	
09	AZ	
09	AZ	2010 AZ0414322
09	AZ	
09	AZ	
09	AZ	
09	AZ	2010 AZ0414361
09	AZ	
09	AZ	
09	AZ	
09	AZ	2010 AZ0414363
09	AZ	
09	AZ	
09	AZ	
09	AZ	2010 AZ0414367
09	AZ	
09	AZ	
09	AZ	
09	AZ	
09	AZ	
09	AZ	
09	AZ	
09	AZ	2010 AZ0414442
09	AZ	
09	AZ	
09	AZ	
09	AZ	2010 AZ0415023
09	AZ	
09	AZ	
09	AZ	
09	AZ	2010 AZ0415115

AZ0415115	BOUSE ELEMENTARY SCHOOL	A	NTNCWS
CA0600008	COLUSA CO. W.D. #1 - GRIMES	A	CWS
CA0600008	COLUSA CO. W.D. #1 - GRIMES	A	CWS
CA0600008	COLUSA CO. W.D. #1 - GRIMES	A	CWS
CA0600011	DEL ORO WATER CO.-WALNUT RANCH	A	CWS
CA0600011	DEL ORO WATER CO.-WALNUT RANCH	A	CWS
CA0600013	PRINCETON WATER DISTRICT	A	CWS
CA0600013	PRINCETON WATER DISTRICT	A	CWS
CA0600013	PRINCETON WATER DISTRICT	A	CWS
CA1000042	FCWWD #40/SHAVER SPRINGS	A	CWS
CA1000042	FCWWD #40/SHAVER SPRINGS	A	CWS
CA1000042	FCWWD #40/SHAVER SPRINGS	A	CWS
CA1000042	FCWWD #40/SHAVER SPRINGS	A	CWS
CA1000053	LANARE COMMUNITY SERVICES DIST	A	CWS
CA1000053	LANARE COMMUNITY SERVICES DIST	A	CWS
CA1000053	LANARE COMMUNITY SERVICES DIST	A	CWS
CA1000053	LANARE COMMUNITY SERVICES DIST	A	CWS
CA1000238	CAMDEN TRAILER PARK	A	CWS
CA1000238	CAMDEN TRAILER PARK	A	CWS
CA1000238	CAMDEN TRAILER PARK	A	CWS
CA1000238	CAMDEN TRAILER PARK	A	CWS
CA1000369	ZONNEVELD DAIRY	A	CWS
CA1000369	ZONNEVELD DAIRY	A	CWS
CA1000369	ZONNEVELD DAIRY	A	CWS
CA1000369	ZONNEVELD DAIRY	A	CWS
CA1000472	PG&E HELMS SUPPORT FACILITY	A	CWS
CA1000472	PG&E HELMS SUPPORT FACILITY	A	CWS
CA1000472	PG&E HELMS SUPPORT FACILITY	A	CWS
CA1000472	PG&E HELMS SUPPORT FACILITY	A	CWS
CA1009091	OLAM SPICES AND VEGETABLES, INC.	A	NTNCWS
CA1010028	RIVERDALE PUBLIC UTILITY DISTRICT	A	CWS
CA1010028	RIVERDALE PUBLIC UTILITY DISTRICT	A	CWS
CA1010028	RIVERDALE PUBLIC UTILITY DISTRICT	A	CWS
CA1010028	RIVERDALE PUBLIC UTILITY DISTRICT	A	CWS
CA1010030	TRANQUILLITY IRRIGATION DIST	A	CWS
CA1010030	TRANQUILLITY IRRIGATION DIST	A	CWS
CA1010030	TRANQUILLITY IRRIGATION DIST	A	CWS
CA1010030	TRANQUILLITY IRRIGATION DIST	A	CWS
CA1010039	CARUTHERS COMM SERV DIST	A	CWS
CA1010039	CARUTHERS COMM SERV DIST	A	CWS
CA1010039	CARUTHERS COMM SERV DIST	A	CWS
CA1010039	CARUTHERS COMM SERV DIST	A	CWS
CA1400036	KEELER COMMUNITY SERVICE DISTRICT	A	CWS
CA1400036	KEELER COMMUNITY SERVICE DISTRICT	A	CWS
CA1400036	KEELER COMMUNITY SERVICE DISTRICT	A	CWS
CA1400036	KEELER COMMUNITY SERVICE DISTRICT	A	CWS
CA1400037	FOOTHILL LONE PINE MOBILE HOME PARK	A	CWS

55	<=100	GW	L
500	101-500	GW	L
500	101-500	GW	L
500	101-500	GW	L
182	101-500	GW	L
182	101-500	GW	L
356	101-500	GW	L
356	101-500	GW	L
356	101-500	GW	L
160	101-500	GW	L
160	101-500	GW	L
160	101-500	GW	L
160	101-500	GW	L
660	501-1,000	GW	P
660	501-1,000	GW	P
660	501-1,000	GW	P
660	501-1,000	GW	P
75	<=100	GW	P
75	<=100	GW	P
75	<=100	GW	P
75	<=100	GW	P
139	101-500	GW	P
139	101-500	GW	P
139	101-500	GW	P
139	101-500	GW	P
40	<=100	GW	P
40	<=100	GW	P
40	<=100	GW	P
40	<=100	GW	P
125	101-500	GW	P
2416	1,001-3,300	GW	L
2416	1,001-3,300	GW	L
2416	1,001-3,300	GW	L
2416	1,001-3,300	GW	L
800	501-1,000	GW	L
800	501-1,000	GW	L
800	501-1,000	GW	L
800	501-1,000	GW	L
2103	1,001-3,300	GW	L
2103	1,001-3,300	GW	L
2103	1,001-3,300	GW	L
2103	1,001-3,300	GW	L
180	101-500	GW	P
180	101-500	GW	P
180	101-500	GW	P
180	101-500	GW	P
100	<=100	GW	P

626	16686	1005	02	0.011
1021004		1005	02	0.027
1021005		1005	02	0.0269
1021006		1005	02	0.027
1021002		1005	02	0.011
1021003		1005	02	0.014
1021004		1005	02	0.012
1021005		1005	02	0.0118
1021006		1005	02	0.011
1023020		1005	02	0.017
1023021		1005	02	0.018
1023022		1005	02	0.017
1123023		1005	02	0.019
1023022		1005	02	0.017
1023023		1005	02	0.017
1023026		1005	02	0.017
1123027		1005	02	0.029
1023006		1005	02	0.0261
1023007		1005	02	0.0261
1023008		1005	02	0.0307
1123009		1005	02	0.031
1023006		1005	02	0.034
1023007		1005	02	0.024
1023009		1005	02	0.022
1123010		1005	02	0.023
1023006		1005	02	0.039
1023007		1005	02	0.037
1023008		1005	02	0.037
1123009		1005	02	0.037
1123001		1005	02	0.0139
1023024		1005	02	0.04
1023025		1005	02	0.045
1023026		1005	02	0.038
1123027		1005	02	0.0397
1023019		1005	02	0.0135
1023020		1005	02	0.013
1023021		1005	02	0.013
1123022		1005	02	0.0139
1023017		1005	02	0.026
1023018		1005	02	0.022
1023020		1005	02	0.022
1123021		1005	02	0.0216
1000004		1005	02	0.086
1000008		1005	02	0.075
1000017		1005	02	0.075
1100001		1005	02	0.076
1000009		1005	02	0.071

7/1/2010	9/30/2010	11/18/2010	9/15/2014
1/1/2010	3/31/2010	6/26/2013	8/19/2014
4/1/2010	6/30/2010	6/26/2013	8/19/2014
7/1/2010	9/30/2010	6/26/2013	8/19/2014
4/1/2010	6/30/2010	6/26/2013	8/19/2014
7/1/2010	9/30/2010	6/26/2013	8/19/2014
1/1/2010	3/31/2010	6/26/2013	8/19/2014
4/1/2010	6/30/2010	6/26/2013	8/19/2014
7/1/2010	9/30/2010	6/26/2013	8/19/2014
1/1/2010	3/31/2010	6/26/2013	8/19/2014
4/1/2010	6/30/2010	6/26/2013	8/19/2014
7/1/2010	9/30/2010	6/26/2013	8/19/2014
10/1/2010	12/31/2010	6/26/2013	8/19/2014
1/1/2010	3/31/2010	6/26/2013	8/19/2014
4/1/2010	6/30/2010	6/26/2013	8/19/2014
7/1/2010	9/30/2010	6/26/2013	8/19/2014
10/1/2010	12/31/2010	6/26/2013	8/19/2014
1/1/2010	3/31/2010	6/26/2013	8/19/2014
4/1/2010	6/30/2010	6/26/2013	8/19/2014
7/1/2010	9/30/2010	6/26/2013	8/19/2014
10/1/2010	12/31/2010	6/26/2013	8/19/2014
1/1/2010	3/31/2010	6/26/2013	8/19/2014
4/1/2010	6/30/2010	6/26/2013	8/19/2014
7/1/2010	9/30/2010	6/26/2013	8/19/2014
10/1/2010	12/31/2010	6/26/2013	8/19/2014
1/1/2010	3/31/2010	6/26/2013	8/19/2014
4/1/2010	6/30/2010	6/26/2013	8/19/2014
7/1/2010	9/30/2010	6/26/2013	8/19/2014
10/1/2010	12/31/2010	6/26/2013	8/19/2014
10/1/2010	12/31/2010	6/26/2013	8/19/2014
1/1/2010	3/31/2010	6/26/2013	8/19/2014
4/1/2010	6/30/2010	6/26/2013	8/19/2014
7/1/2010	9/30/2010	6/26/2013	8/19/2014
10/1/2010	12/31/2010	6/26/2013	8/19/2014
1/1/2010	3/31/2010	6/26/2013	8/19/2014
4/1/2010	6/30/2010	6/26/2013	8/19/2014
7/1/2010	9/30/2010	6/26/2013	8/19/2014
10/1/2010	12/31/2010	6/26/2013	8/19/2014
4/1/2010	6/30/2010	6/26/2013	8/19/2014
1/1/2010	3/31/2010	6/26/2013	8/19/2014
7/1/2010	9/30/2010	6/26/2013	8/19/2014
10/1/2010	12/31/2010	6/26/2013	8/19/2014
1/1/2010	3/31/2010	8/19/2014	
4/1/2010	6/30/2010	8/19/2014	
7/1/2010	9/30/2010	8/19/2014	
10/1/2010	12/31/2010	8/19/2014	
1/1/2010	3/31/2010	8/19/2014	

09	AZ	
09	CA	2010 CA0600008
09	CA	
09	CA	
09	CA	2010 CA0600011
09	CA	
09	CA	2010 CA0600013
09	CA	
09	CA	
09	CA	2010 CA1000042
09	CA	
09	CA	
09	CA	
09	CA	2010 CA1000053
09	CA	
09	CA	
09	CA	
09	CA	2010 CA1000238
09	CA	
09	CA	
09	CA	
09	CA	2010 CA1000369
09	CA	
09	CA	
09	CA	
09	CA	2010 CA1000472
09	CA	
09	CA	
09	CA	
09	CA	2010 CA1009091
09	CA	2010 CA1010028
09	CA	
09	CA	
09	CA	
09	CA	2010 CA1010030
09	CA	
09	CA	
09	CA	
09	CA	2010 CA1010039
09	CA	
09	CA	
09	CA	
09	CA	2010 CA1400036
09	CA	
09	CA	
09	CA	
09	CA	2010 CA1400037

CA1400037	FOOTHILL LONE PINE MOBILE HOME PARK	A	CWS
CA1400037	FOOTHILL LONE PINE MOBILE HOME PARK	A	CWS
CA1400037	FOOTHILL LONE PINE MOBILE HOME PARK	A	CWS
CA1400155	CONTROL GORGE POWER PLANT	A	CWS
CA1400526	EASTERN SIERRA COLLEGE CENTER - BISHOP	A	NTNCWS
CA1400526	EASTERN SIERRA COLLEGE CENTER - BISHOP	A	NTNCWS
CA1400528	CRYSTAL GEYSER BOTTLING PLANT	A	NTNCWS
CA1400528	CRYSTAL GEYSER BOTTLING PLANT	A	NTNCWS
CA1400528	CRYSTAL GEYSER BOTTLING PLANT	A	NTNCWS
CA1500290	EDGEMONT ACRES MUTUAL WATER COMPANY	A	CWS
CA1500290	EDGEMONT ACRES MUTUAL WATER COMPANY	A	CWS
CA1500290	EDGEMONT ACRES MUTUAL WATER COMPANY	A	CWS
CA1500290	EDGEMONT ACRES MUTUAL WATER COMPANY	A	CWS
CA1500364	KRVWC - KERNVALE MUTUAL WATER CO	A	CWS
CA1500364	KRVWC - KERNVALE MUTUAL WATER CO	A	CWS
CA1500364	KRVWC - KERNVALE MUTUAL WATER CO	A	CWS
CA1500364	KRVWC - KERNVALE MUTUAL WATER CO	A	CWS
CA1500378	MAHER MUTUAL WATER COMPANY	A	CWS
CA1500378	MAHER MUTUAL WATER COMPANY	A	CWS
CA1500378	MAHER MUTUAL WATER COMPANY	A	CWS
CA1500378	MAHER MUTUAL WATER COMPANY	A	CWS
CA1500405	AERIAL ACRES WATER SYSTEM	A	CWS
CA1500405	AERIAL ACRES WATER SYSTEM	A	CWS
CA1500405	AERIAL ACRES WATER SYSTEM	A	CWS
CA1500405	AERIAL ACRES WATER SYSTEM	A	CWS
CA1500424	LANDS OF PROMISE MUTUAL WATER ASSOCIATIO	A	CWS
CA1500424	LANDS OF PROMISE MUTUAL WATER ASSOCIATIO	A	CWS
CA1500424	LANDS OF PROMISE MUTUAL WATER ASSOCIATIO	A	CWS
CA1500424	LANDS OF PROMISE MUTUAL WATER ASSOCIATIO	A	CWS
CA1500436	HUNGRY GULCH WATER SYSTEM	A	CWS
CA1500436	HUNGRY GULCH WATER SYSTEM	A	CWS
CA1500436	HUNGRY GULCH WATER SYSTEM	A	CWS
CA1500436	HUNGRY GULCH WATER SYSTEM	A	CWS
CA1500442	SUNSET APARTMENTS WATER SYSTEM	A	CWS
CA1500449	FOURTH STREET WATER SYSTEM	A	CWS
CA1500449	FOURTH STREET WATER SYSTEM	A	CWS
CA1500449	FOURTH STREET WATER SYSTEM	A	CWS
CA1500449	FOURTH STREET WATER SYSTEM	A	CWS
CA1500455	WILLIAM FISHER MEMORIAL WATER COMPANY	A	CWS
CA1500455	WILLIAM FISHER MEMORIAL WATER COMPANY	A	CWS
CA1500455	WILLIAM FISHER MEMORIAL WATER COMPANY	A	CWS
CA1500455	WILLIAM FISHER MEMORIAL WATER COMPANY	A	CWS
CA1500458	R.S. MUTUAL WATER COMPANY	A	CWS
CA1500458	R.S. MUTUAL WATER COMPANY	A	CWS
CA1500458	R.S. MUTUAL WATER COMPANY	A	CWS
CA1500458	R.S. MUTUAL WATER COMPANY	A	CWS
CA1500461	FOUNTAIN TRAILER PARK WATER	A	CWS

100	<=100	GW	P
100	<=100	GW	P
100	<=100	GW	P
36	<=100	SW	L
100	<=100	GW	S
100	<=100	GW	S
100	<=100	GW	P
100	<=100	GW	P
100	<=100	GW	P
400	101-500	SWP	P
400	101-500	SWP	P
400	101-500	SWP	P
400	101-500	SWP	P
26	<=100	GW	P
26	<=100	GW	P
26	<=100	GW	P
26	<=100	GW	P
150	101-500	GW	P
150	101-500	GW	P
150	101-500	GW	P
150	101-500	GW	P
98	<=100	GW	P
98	<=100	GW	P
98	<=100	GW	P
98	<=100	GW	P
190	101-500	GW	P
190	101-500	GW	P
190	101-500	GW	P
190	101-500	GW	P
33	<=100	GW	P
33	<=100	GW	P
33	<=100	GW	P
33	<=100	GW	P
37	<=100	GW	M
25	<=100	GW	P
25	<=100	GW	P
25	<=100	GW	P
25	<=100	GW	P
52	<=100	GW	P
52	<=100	GW	P
52	<=100	GW	P
52	<=100	GW	P
25	<=100	GW	P
25	<=100	GW	P
25	<=100	GW	P
25	<=100	GW	P
68	<=100	GW	M

1000018	1005	02	0.073
1000026	1005	02	0.072
1100006	1005	02	0.072
1000011	1005	02	0.012
1000012	1005	02	0.011
1000028	1005	02	0.011
1000019	1005	02	0.03
1000020	1005	02	0.03
1100008	1005	02	0.029
1019025	1005	02	0.23
1019026	1005	02	0.26
1019027	1005	02	0.26
1119028	1005	02	0.26
1019028	1005	02	0.0257
1019029	1005	02	0.026
1019030	1005	02	0.025
1119031	1005	02	0.026
1019026	1005	02	0.0205
1019027	1005	02	0.021
1019028	1005	02	0.02
1119029	1005	02	0.021
1019008	1005	02	0.0168
1019009	1005	02	0.032
1019011	1005	02	0.033
1119012	1005	02	0.037
1019018	1005	02	0.0168
1019019	1005	02	0.017
1019020	1005	02	0.017
1119021	1005	02	0.016
1019032	1005	02	0.0107
1019033	1005	02	0.107
1019034	1005	02	0.102
1119035	1005	02	0.094
1019026	1005	02	0.04
1019012	1005	02	0.0158
1019013	1005	02	0.017
1019014	1005	02	0.017
1119015	1005	02	0.018
1019023	1005	02	0.0165
1019024	1005	02	0.017
1019025	1005	02	0.018
1119026	1005	02	0.018
1019022	1005	02	0.0109
1019024	1005	02	0.012
1019025	1005	02	0.012
1119026	1005	02	0.012
1019034	1005	02	0.08

4/1/2010	6/30/2010	8/19/2014	
7/1/2010	9/30/2010	8/19/2014	
10/1/2010	12/31/2010	8/19/2014	
1/1/2010	3/31/2010	8/19/2014	
4/1/2010	6/30/2010	8/19/2014	
7/1/2010	9/30/2010	8/19/2014	
1/1/2010	3/31/2010	8/19/2014	
4/1/2010	6/30/2010	8/19/2014	
10/1/2010	12/31/2010	8/19/2014	
1/1/2010	3/31/2010	6/26/2013	8/19/2014
4/1/2010	6/30/2010	6/26/2013	8/19/2014
7/1/2010	9/30/2010	6/26/2013	8/19/2014
10/1/2010	12/31/2010	6/26/2013	8/19/2014
1/1/2010	3/31/2010	6/26/2013	8/19/2014
4/1/2010	6/30/2010	6/26/2013	8/19/2014
7/1/2010	9/30/2010	6/26/2013	8/19/2014
10/1/2010	12/31/2010	6/26/2013	8/19/2014
1/1/2010	3/31/2010	6/26/2013	8/19/2014
4/1/2010	6/30/2010	6/26/2013	8/19/2014
7/1/2010	9/30/2010	6/26/2013	8/19/2014
10/1/2010	12/31/2010	6/26/2013	8/19/2014
1/1/2010	3/31/2010	6/26/2013	8/19/2014
4/1/2010	6/30/2010	6/26/2013	8/19/2014
7/1/2010	9/30/2010	6/26/2013	8/19/2014
10/1/2010	12/31/2010	6/26/2013	8/19/2014
1/1/2010	3/31/2010	6/26/2013	8/19/2014
4/1/2010	6/30/2010	6/26/2013	8/19/2014
7/1/2010	9/30/2010	6/26/2013	8/19/2014
10/1/2010	12/31/2010	6/26/2013	8/19/2014
1/1/2010	3/31/2010	6/26/2013	8/19/2014
1/1/2010	3/31/2010	6/26/2013	8/19/2014
4/1/2010	6/30/2010	6/26/2013	8/19/2014
7/1/2010	9/30/2010	6/26/2013	8/19/2014
10/1/2010	12/31/2010	6/26/2013	8/19/2014
1/1/2010	3/31/2010	6/26/2013	8/19/2014
4/1/2010	6/30/2010	6/26/2013	8/19/2014
7/1/2010	9/30/2010	6/26/2013	8/19/2014
10/1/2010	12/31/2010	6/26/2013	8/19/2014
1/1/2010	3/31/2010	6/26/2013	8/19/2014
4/1/2010	6/30/2010	6/26/2013	8/19/2014
7/1/2010	9/30/2010	6/26/2013	8/19/2014
10/1/2010	12/31/2010	6/26/2013	8/19/2014
1/1/2010	3/31/2010	6/26/2013	8/19/2014

09	CA	
09	CA	
09	CA	
09	CA	2010 CA1400155
09	CA	2010 CA1400526
09	CA	
09	CA	2010 CA1400528
09	CA	
09	CA	
09	CA	2010 CA1500290
09	CA	
09	CA	
09	CA	
09	CA	2010 CA1500364
09	CA	
09	CA	
09	CA	
09	CA	2010 CA1500378
09	CA	
09	CA	
09	CA	
09	CA	2010 CA1500405
09	CA	
09	CA	
09	CA	
09	CA	2010 CA1500424
09	CA	
09	CA	
09	CA	
09	CA	2010 CA1500436
09	CA	
09	CA	
09	CA	
09	CA	2010 CA1500442
09	CA	2010 CA1500449
09	CA	
09	CA	
09	CA	
09	CA	2010 CA1500455
09	CA	
09	CA	
09	CA	
09	CA	2010 CA1500458
09	CA	
09	CA	
09	CA	
09	CA	2010 CA1500461

CA1500461	FOUNTAIN TRAILER PARK WATER	A	CWS
CA1500461	FOUNTAIN TRAILER PARK WATER	A	CWS
CA1500461	FOUNTAIN TRAILER PARK WATER	A	CWS
CA1500493	EL ADOBE POA, INC.	A	CWS
CA1500493	EL ADOBE POA, INC.	A	CWS
CA1500493	EL ADOBE POA, INC.	A	CWS
CA1500493	EL ADOBE POA, INC.	A	CWS
CA1500521	BOULDER CANYON WATER ASSOCIATION	A	CWS
CA1500521	BOULDER CANYON WATER ASSOCIATION	A	CWS
CA1500521	BOULDER CANYON WATER ASSOCIATION	A	CWS
CA1500521	BOULDER CANYON WATER ASSOCIATION	A	CWS
CA1500525	LAKEVIEW RANCHOS MUTUAL WATER COMPANY	A	CWS
CA1500525	LAKEVIEW RANCHOS MUTUAL WATER COMPANY	A	CWS
CA1500525	LAKEVIEW RANCHOS MUTUAL WATER COMPANY	A	CWS
CA1500525	LAKEVIEW RANCHOS MUTUAL WATER COMPANY	A	CWS
CA1500540	PINON HILL WATER COMPANY	A	CWS
CA1500540	PINON HILL WATER COMPANY	A	CWS
CA1500540	PINON HILL WATER COMPANY	A	CWS
CA1500544	ENOS LANE PUBLIC UTILITY DISTRICT	A	CWS
CA1500544	ENOS LANE PUBLIC UTILITY DISTRICT	A	CWS
CA1500571	LUCKY 18 ON ROSAMOND, LLC	A	CWS
CA1500571	LUCKY 18 ON ROSAMOND, LLC	A	CWS
CA1500571	LUCKY 18 ON ROSAMOND, LLC	A	CWS
CA1500571	LUCKY 18 ON ROSAMOND, LLC	A	CWS
CA1500600	J.G. BOSWELL COMPANY WATER SYSTEM	A	NTNCWS
CA1500600	J.G. BOSWELL COMPANY WATER SYSTEM	A	NTNCWS
CA1500600	J.G. BOSWELL COMPANY WATER SYSTEM	A	NTNCWS
CA1500600	J.G. BOSWELL COMPANY WATER SYSTEM	A	NTNCWS
CA1502154	LAKESIDE SCHOOL	A	NTNCWS
CA1502154	LAKESIDE SCHOOL	A	NTNCWS
CA1502154	LAKESIDE SCHOOL	A	NTNCWS
CA1502154	LAKESIDE SCHOOL	A	NTNCWS
CA1502221	POND SCHOOL WATER SYSTEM	A	NTNCWS
CA1502221	POND SCHOOL WATER SYSTEM	A	NTNCWS
CA1502221	POND SCHOOL WATER SYSTEM	A	NTNCWS
CA1502221	POND SCHOOL WATER SYSTEM	A	NTNCWS
CA1502231	ROSAMOND SCHOOL WATER SYSTEM	A	NTNCWS
CA1502244	SEMI TROPIC SCHOOL WATER SYSTEM	A	NTNCWS
CA1502244	SEMI TROPIC SCHOOL WATER SYSTEM	A	NTNCWS
CA1502244	SEMI TROPIC SCHOOL WATER SYSTEM	A	NTNCWS
CA1502244	SEMI TROPIC SCHOOL WATER SYSTEM	A	NTNCWS
CA1502383	NORD ROAD WATER ASSOCIATION	A	CWS
CA1502383	NORD ROAD WATER ASSOCIATION	A	CWS
CA1502383	NORD ROAD WATER ASSOCIATION	A	CWS
CA1502383	NORD ROAD WATER ASSOCIATION	A	CWS
CA1502569	FIRST MUTUAL WATER SYSTEM	A	CWS
CA1502569	FIRST MUTUAL WATER SYSTEM	A	CWS

68	<=100	GW	M
68	<=100	GW	M
68	<=100	GW	M
200	101-500	GW	P
200	101-500	GW	P
200	101-500	GW	P
200	101-500	GW	P
39	<=100	GW	P
39	<=100	GW	P
39	<=100	GW	P
39	<=100	GW	P
120	101-500	GW	P
120	101-500	GW	P
120	101-500	GW	P
120	101-500	GW	P
80	<=100	GW	L
80	<=100	GW	L
80	<=100	GW	L
270	101-500	GW	P
270	101-500	GW	P
73	<=100	GW	P
73	<=100	GW	P
73	<=100	GW	P
73	<=100	GW	P
47	<=100	GW	P
47	<=100	GW	P
47	<=100	GW	P
47	<=100	GW	P
800	501-1,000	GW	L
800	501-1,000	GW	L
800	501-1,000	GW	L
800	501-1,000	GW	L
250	101-500	GW	M
250	101-500	GW	M
250	101-500	GW	M
250	101-500	GW	M
940	501-1,000	SWP	L
320	101-500	GW	L
320	101-500	GW	L
320	101-500	GW	L
320	101-500	GW	L
32	<=100	GW	P
32	<=100	GW	P
32	<=100	GW	P
32	<=100	GW	P
40	<=100	GW	P
40	<=100	GW	P

1019035	1005	02	0.087
1019036	1005	02	0.093
1119037	1005	02	0.095
1019019	1005	02	0.0215
1019021	1005	02	0.021
1019022	1005	02	0.021
1119023	1005	02	0.021
1019020	1005	02	0.02
1019021	1005	02	0.021
1019022	1005	02	0.022
1119023	1005	02	0.022
1019016	1005	02	0.034
1019017	1005	02	0.044
1019018	1005	02	0.058
1119019	1005	02	0.049
1019016	1005	02	0.011
1019017	1005	02	0.012
1119018	1005	02	0.012
1019020	1005	02	0.011
1119019	1005	02	0.011
1019020	1005	02	0.0225
1019021	1005	02	0.032
1019022	1005	02	0.031
1119023	1005	02	0.031
1019021	1005	02	0.0275
1019022	1005	02	0.029
1019023	1005	02	0.029
1119024	1005	02	0.028
1019009	1005	02	0.0163
1019010	1005	02	0.016
1019011	1005	02	0.017
1119012	1005	02	0.017
1019015	1005	02	0.0144
1019016	1005	02	0.019
1019017	1005	02	0.021
1119018	1005	02	0.017
1119010	1005	02	0.022
1019018	1005	02	0.022
1019020	1005	02	0.022
1019021	1005	02	0.022
1119022	1005	02	0.022
1019041	1005	02	0.015
1019042	1005	02	0.015
1019043	1005	02	0.015
1119044	1005	02	0.015
1019022	1005	02	0.0163
1019024	1005	02	0.016

4/1/2010	6/30/2010	6/26/2013	8/19/2014
7/1/2010	9/30/2010	6/26/2013	8/19/2014
10/1/2010	12/31/2010	6/26/2013	8/19/2014
1/1/2010	3/31/2010	6/26/2013	8/19/2014
4/1/2010	6/30/2010	6/26/2013	8/19/2014
7/1/2010	9/30/2010	6/26/2013	8/19/2014
10/1/2010	12/31/2010	6/26/2013	8/19/2014
1/1/2010	3/31/2010	6/26/2013	8/19/2014
4/1/2010	6/30/2010	6/26/2013	8/19/2014
7/1/2010	9/30/2010	6/26/2013	8/19/2014
10/1/2010	12/31/2010	6/26/2013	8/19/2014
1/1/2010	3/31/2010	6/26/2013	8/19/2014
4/1/2010	6/30/2010	6/26/2013	8/19/2014
7/1/2010	9/30/2010	6/26/2013	8/19/2014
10/1/2010	12/31/2010	6/26/2013	8/19/2014
4/1/2010	6/30/2010	6/26/2013	8/19/2014
7/1/2010	9/30/2010	6/26/2013	8/19/2014
10/1/2010	12/31/2010	6/26/2013	8/19/2014
7/1/2010	9/30/2010	6/26/2013	8/19/2014
10/1/2010	12/31/2010	6/26/2013	8/19/2014
1/1/2010	3/31/2010	6/26/2013	8/19/2014
4/1/2010	6/30/2010	6/26/2013	8/19/2014
7/1/2010	9/30/2010	6/26/2013	8/19/2014
10/1/2010	12/31/2010	6/26/2013	8/19/2014
1/1/2010	3/31/2010	6/26/2013	8/19/2014
4/1/2010	6/30/2010	6/26/2013	8/19/2014
7/1/2010	9/30/2010	6/26/2013	8/19/2014
10/1/2010	12/31/2010	6/26/2013	8/19/2014
1/1/2010	3/31/2010	6/26/2013	8/19/2014
4/1/2010	6/30/2010	6/26/2013	8/19/2014
7/1/2010	9/30/2010	6/26/2013	8/19/2014
10/1/2010	12/31/2010	6/26/2013	8/19/2014
10/1/2010	12/31/2010	6/26/2013	8/19/2014
1/1/2010	3/31/2010	6/26/2013	8/19/2014
4/1/2010	6/30/2010	6/26/2013	8/19/2014
7/1/2010	9/30/2010	6/26/2013	8/19/2014
10/1/2010	12/31/2010	6/26/2013	8/19/2014
1/1/2010	3/31/2010	6/26/2013	8/19/2014
4/1/2010	6/30/2010	6/26/2013	8/19/2014
7/1/2010	9/30/2010	6/26/2013	8/19/2014
10/1/2010	12/31/2010	6/26/2013	8/19/2014
1/1/2010	3/31/2010	6/26/2013	8/19/2014
4/1/2010	6/30/2010	6/26/2013	8/19/2014

09	CA	
09	CA	
09	CA	
09	CA	2010 CA1500493
09	CA	
09	CA	
09	CA	
09	CA	2010 CA1500521
09	CA	
09	CA	
09	CA	
09	CA	2010 CA1500525
09	CA	
09	CA	
09	CA	
09	CA	2010 CA1500540
09	CA	
09	CA	
09	CA	2010 CA1500544
09	CA	
09	CA	2010 CA1500571
09	CA	
09	CA	
09	CA	
09	CA	2010 CA1500600
09	CA	
09	CA	
09	CA	
09	CA	2010 CA1502154
09	CA	
09	CA	
09	CA	
09	CA	2010 CA1502221
09	CA	
09	CA	
09	CA	
09	CA	2010 CA1502231
09	CA	2010 CA1502244
09	CA	
09	CA	
09	CA	
09	CA	2010 CA1502383
09	CA	
09	CA	
09	CA	
09	CA	2010 CA1502569
09	CA	

CA1502569	FIRST MUTUAL WATER SYSTEM	A	CWS
CA1502569	FIRST MUTUAL WATER SYSTEM	A	CWS
CA1502595	NATIONAL CEMENT CO.-LEBEC PLANT	A	NTNCWS
CA1502595	NATIONAL CEMENT CO.-LEBEC PLANT	A	NTNCWS
CA1502595	NATIONAL CEMENT CO.-LEBEC PLANT	A	NTNCWS
CA1502595	NATIONAL CEMENT CO.-LEBEC PLANT	A	NTNCWS
CA1502622	GOSFORD ROAD WATER COMPANY	A	CWS
CA1502622	GOSFORD ROAD WATER COMPANY	A	CWS
CA1502622	GOSFORD ROAD WATER COMPANY	A	CWS
CA1502622	GOSFORD ROAD WATER COMPANY	A	CWS
CA1502724	QUAIL VALLEY WATER DIST-EASTSIDE SYSTEM	A	CWS
CA1502724	QUAIL VALLEY WATER DIST-EASTSIDE SYSTEM	A	CWS
CA1502724	QUAIL VALLEY WATER DIST-EASTSIDE SYSTEM	A	CWS
CA1502724	QUAIL VALLEY WATER DIST-EASTSIDE SYSTEM	A	CWS
CA1502771	KERN OIL AND REFINING COMPANY	A	NTNCWS
CA1502771	KERN OIL AND REFINING COMPANY	A	NTNCWS
CA1502771	KERN OIL AND REFINING COMPANY	A	NTNCWS
CA1503380	J G BOSWELL TOMATO COMPANY LLC	A	NTNCWS
CA1503380	J G BOSWELL TOMATO COMPANY LLC	A	NTNCWS
CA1503380	J G BOSWELL TOMATO COMPANY LLC	A	NTNCWS
CA1503380	J G BOSWELL TOMATO COMPANY LLC	A	NTNCWS
CA1510001	ARVIN COMMUNITY SERVICES DIST	A	CWS
CA1510001	ARVIN COMMUNITY SERVICES DIST	A	CWS
CA1510001	ARVIN COMMUNITY SERVICES DIST	A	CWS
CA1510001	ARVIN COMMUNITY SERVICES DIST	A	CWS
CA1510002	BORON CSD	A	CWS
CA1510002	BORON CSD	A	CWS
CA1510002	BORON CSD	A	CWS
CA1510002	BORON CSD	A	CWS
CA1510005	DELANO, CITY OF	A	CWS
CA1510005	DELANO, CITY OF	A	CWS
CA1510005	DELANO, CITY OF	A	CWS
CA1510005	DELANO, CITY OF	A	CWS
CA1510012	LAMONT PUBLIC UTILITY DIST	A	CWS
CA1510012	LAMONT PUBLIC UTILITY DIST	A	CWS
CA1510012	LAMONT PUBLIC UTILITY DIST	A	CWS
CA1510012	LAMONT PUBLIC UTILITY DIST	A	CWS
CA1510013	MCFARLAND, CITY OF	A	CWS
CA1510013	MCFARLAND, CITY OF	A	CWS
CA1510014	MOJAVE PUD	A	CWS
CA1510014	MOJAVE PUD	A	CWS
CA1510014	MOJAVE PUD	A	CWS
CA1510014	MOJAVE PUD	A	CWS
CA1510016	RAND COMMUNITIES WATER DISTRICT	A	CWS
CA1510016	RAND COMMUNITIES WATER DISTRICT	A	CWS
CA1510016	RAND COMMUNITIES WATER DISTRICT	A	CWS
CA1510016	RAND COMMUNITIES WATER DISTRICT	A	CWS

40	<=100	GW	P
40	<=100	GW	P
120	101-500	GW	P
120	101-500	GW	P
120	101-500	GW	P
120	101-500	GW	P
52	<=100	GW	P
52	<=100	GW	P
52	<=100	GW	P
52	<=100	GW	P
60	<=100	GW	L
60	<=100	GW	L
60	<=100	GW	L
60	<=100	GW	L
115	101-500	GW	P
115	101-500	GW	P
115	101-500	GW	P
125	101-500	GW	P
125	101-500	GW	P
125	101-500	GW	P
125	101-500	GW	P
18000	10,001-50,000	GW	L
18000	10,001-50,000	GW	L
18000	10,001-50,000	GW	L
18000	10,001-50,000	GW	L
2500	1,001-3,300	SWP	L
2500	1,001-3,300	SWP	L
2500	1,001-3,300	SWP	L
2500	1,001-3,300	SWP	L
49800	10,001-50,000	GW	L
49800	10,001-50,000	GW	L
49800	10,001-50,000	GW	L
49800	10,001-50,000	GW	L
15120	10,001-50,000	GW	L
15120	10,001-50,000	GW	L
15120	10,001-50,000	GW	L
15120	10,001-50,000	GW	L
12333	10,001-50,000	GW	L
12333	10,001-50,000	GW	L
4000	3,301-10,000	SWP	L
4000	3,301-10,000	SWP	L
4000	3,301-10,000	SWP	L
4000	3,301-10,000	SWP	L
500	101-500	GW	L
500	101-500	GW	L
500	101-500	GW	L
500	101-500	GW	L

1019025	1005	02	0.016
1119026	1005	02	0.016
1019008	1005	02	0.011
1019009	1005	02	0.011
1019012	1005	02	0.013
1119013	1005	02	0.013
1019012	1005	02	0.0109
1019013	1005	02	0.011
1019014	1005	02	0.012
1119015	1005	02	0.011
1019012	1005	02	0.0863
1019013	1005	02	0.094
1019014	1005	02	0.097
1119016	1005	02	0.118
1019021	1005	02	0.0126
1019022	1005	02	0.013
1119023	1005	02	0.011
1019015	1005	02	0.0183
1019016	1005	02	0.02
1019017	1005	02	0.019
1119018	1005	02	0.017
1012115	1005	02	0.0353
1012116	1005	02	0.036
1012118	1005	02	0.0368
1112119	1005	02	0.0368
1019011	1005	02	0.0333
1019012	1005	02	0.068
1019013	1005	02	0.084
1119014	1005	02	0.085
1012023	1005	02	0.0318
1012024	1005	02	0.033
1012025	1005	02	0.0323
1112026	1005	02	0.0315
1012026	1005	02	0.0113
1012027	1005	02	0.011
1012028	1005	02	0.011
1112029	1005	02	0.011
1012039	1005	02	0.011
1012040	1005	02	0.011
1019022	1005	02	0.0153
1019023	1005	02	0.016
1019024	1005	02	0.016
1119025	1005	02	0.016
1019027	1005	02	0.024
1019028	1005	02	0.026
1019029	1005	02	0.026
1119031	1005	02	0.025

7/1/2010	9/30/2010	6/26/2013	8/19/2014
10/1/2010	12/31/2010	6/26/2013	8/19/2014
1/1/2010	3/31/2010	6/26/2013	8/19/2014
4/1/2010	6/30/2010	6/26/2013	8/19/2014
7/1/2010	9/30/2010	6/26/2013	8/19/2014
10/1/2010	12/31/2010	6/26/2013	8/19/2014
1/1/2010	3/31/2010	6/26/2013	8/19/2014
4/1/2010	6/30/2010	6/26/2013	8/19/2014
7/1/2010	9/30/2010	6/26/2013	8/19/2014
10/1/2010	12/31/2010	6/26/2013	8/19/2014
1/1/2010	3/31/2010	6/26/2013	8/19/2014
4/1/2010	6/30/2010	6/26/2013	8/19/2014
7/1/2010	9/30/2010	6/26/2013	8/19/2014
10/1/2010	12/31/2010	6/26/2013	8/19/2014
1/1/2010	3/31/2010	6/26/2013	8/19/2014
4/1/2010	6/30/2010	6/26/2013	8/19/2014
10/1/2010	12/31/2010	6/26/2013	8/19/2014
1/1/2010	3/31/2010	6/26/2013	8/19/2014
4/1/2010	6/30/2010	6/26/2013	8/19/2014
7/1/2010	9/30/2010	6/26/2013	8/19/2014
10/1/2010	12/31/2010	6/26/2013	8/19/2014
1/1/2010	3/31/2010	6/26/2013	8/19/2014
4/1/2010	6/30/2010	6/26/2013	8/19/2014
7/1/2010	9/30/2010	6/26/2013	8/19/2014
10/1/2010	12/31/2010	6/26/2013	8/19/2014
1/1/2010	3/31/2010	6/26/2013	8/19/2014
4/1/2010	6/30/2010	6/26/2013	8/19/2014
7/1/2010	9/30/2010	6/26/2013	8/19/2014
10/1/2010	12/31/2010	6/26/2013	8/19/2014
1/1/2010	3/31/2010	6/26/2013	8/19/2014
4/1/2010	6/30/2010	6/26/2013	8/19/2014
7/1/2010	9/30/2010	6/26/2013	8/19/2014
10/1/2010	12/31/2010	6/26/2013	8/19/2014
1/1/2010	3/31/2010	6/26/2013	8/19/2014
4/1/2010	6/30/2010	6/26/2013	8/19/2014
7/1/2010	9/30/2010	6/26/2013	8/19/2014
10/1/2010	12/31/2010	6/26/2013	8/19/2014
1/1/2010	3/31/2010	6/26/2013	8/19/2014
4/1/2010	6/30/2010	6/26/2013	8/19/2014
1/1/2010	3/31/2010	6/26/2013	8/19/2014
4/1/2010	6/30/2010	6/26/2013	8/19/2014
7/1/2010	9/30/2010	6/26/2013	8/19/2014
10/1/2010	12/31/2010	6/26/2013	8/19/2014
1/1/2010	3/31/2010	6/26/2013	8/19/2014
4/1/2010	6/30/2010	6/26/2013	8/19/2014
7/1/2010	9/30/2010	6/26/2013	8/19/2014
10/1/2010	12/31/2010	6/26/2013	8/19/2014

09	CA	
09	CA	
09	CA	2010 CA1502595
09	CA	
09	CA	
09	CA	
09	CA	2010 CA1502622
09	CA	
09	CA	
09	CA	
09	CA	2010 CA1502724
09	CA	
09	CA	
09	CA	
09	CA	2010 CA1502771
09	CA	
09	CA	
09	CA	2010 CA1503380
09	CA	
09	CA	
09	CA	
09	CA	2010 CA1510001
09	CA	
09	CA	
09	CA	
09	CA	2010 CA1510002
09	CA	
09	CA	
09	CA	
09	CA	2010 CA1510005
09	CA	
09	CA	
09	CA	
09	CA	2010 CA1510012
09	CA	
09	CA	
09	CA	
09	CA	2010 CA1510013
09	CA	
09	CA	2010 CA1510014
09	CA	
09	CA	
09	CA	
09	CA	2010 CA1510016
09	CA	
09	CA	
09	CA	

CA1510017	INDIAN WELLS VALLEY W.D.	A	CWS
CA1510017	INDIAN WELLS VALLEY W.D.	A	CWS
CA1510017	INDIAN WELLS VALLEY W.D.	A	CWS
CA1510017	INDIAN WELLS VALLEY W.D.	A	CWS
CA1510019	SHAFTER, CITY OF	A	CWS
CA1510024	GREENFIELD COUNTY WD	A	CWS
CA1510024	GREENFIELD COUNTY WD	A	CWS
CA1510024	GREENFIELD COUNTY WD	A	CWS
CA1510027	DESERT LAKE COMM SERV DIST	A	CWS
CA1510027	DESERT LAKE COMM SERV DIST	A	CWS
CA1510027	DESERT LAKE COMM SERV DIST	A	CWS
CA1510027	DESERT LAKE COMM SERV DIST	A	CWS
CA1510028	MIL POTRERO MWC	A	CWS
CA1510028	MIL POTRERO MWC	A	CWS
CA1510052	NORTH EDWARDS WD	A	CWS
CA1510052	NORTH EDWARDS WD	A	CWS
CA1510052	NORTH EDWARDS WD	A	CWS
CA1510052	NORTH EDWARDS WD	A	CWS
CA1510054	PINON PINES MWC	A	CWS
CA1510054	PINON PINES MWC	A	CWS
CA1510802	KERN VALLEY STATE PRISON	A	CWS
CA1510802	KERN VALLEY STATE PRISON	A	CWS
CA1510802	KERN VALLEY STATE PRISON	A	CWS
CA1510802	KERN VALLEY STATE PRISON	A	CWS
CA1600014	KIT CARSON ELEM SCHOOL	A	NTNCWS
CA1610001	ARMONA COMMUNITY SERVICES DIST	A	CWS
CA1610001	ARMONA COMMUNITY SERVICES DIST	A	CWS
CA1610005	LEMOORE, CITY OF	A	CWS
CA1610005	LEMOORE, CITY OF	A	CWS
CA1610005	LEMOORE, CITY OF	A	CWS
CA1610007	HOME GARDEN CSD	A	CWS
CA1610007	HOME GARDEN CSD	A	CWS
CA1610009	KETTLEMAN CITY CSD	A	CWS
CA1610009	KETTLEMAN CITY CSD	A	CWS
CA1610009	KETTLEMAN CITY CSD	A	CWS
CA1610009	KETTLEMAN CITY CSD	A	CWS
CA1910246	LAND PROJECT MUTUAL WATER CO.	A	CWS
CA1910246	LAND PROJECT MUTUAL WATER CO.	A	CWS
CA1910246	LAND PROJECT MUTUAL WATER CO.	A	CWS
CA1910246	LAND PROJECT MUTUAL WATER CO.	A	CWS
CA2010007	HILLVIEW WC-OAKHURST/SIERRA LAKES	A	CWS
CA2010007	HILLVIEW WC-OAKHURST/SIERRA LAKES	A	CWS
CA2010007	HILLVIEW WC-OAKHURST/SIERRA LAKES	A	CWS
CA2010007	HILLVIEW WC-OAKHURST/SIERRA LAKES	A	CWS
CA2010801	VALLEY STATE PRISON	A	CWS
CA2010801	VALLEY STATE PRISON	A	CWS
CA2010801	VALLEY STATE PRISON	A	CWS

29000	10,001-50,000	GW	L
29000	10,001-50,000	GW	L
29000	10,001-50,000	GW	L
29000	10,001-50,000	GW	L
16928	10,001-50,000	GW	L
8500	3,301-10,000	GW	L
8500	3,301-10,000	GW	L
8500	3,301-10,000	GW	L
700	501-1,000	SWP	L
700	501-1,000	SWP	L
700	501-1,000	SWP	L
700	501-1,000	SWP	L
1800	1,001-3,300	GW	P
1800	1,001-3,300	GW	P
550	501-1,000	GW	L
550	501-1,000	GW	L
550	501-1,000	GW	L
550	501-1,000	GW	L
725	501-1,000	GW	P
725	501-1,000	GW	P
5300	3,301-10,000	GW	S
5300	3,301-10,000	GW	S
5300	3,301-10,000	GW	S
5300	3,301-10,000	GW	S
510	501-1,000	GW	L
3239	1,001-3,300	GW	L
3239	1,001-3,300	GW	L
24945	10,001-50,000	GW	L
24945	10,001-50,000	GW	L
24945	10,001-50,000	GW	L
1750	1,001-3,300	GW	L
1750	1,001-3,300	GW	L
1499	1,001-3,300	GW	L
1499	1,001-3,300	GW	L
1499	1,001-3,300	GW	L
1499	1,001-3,300	GW	L
1500	1,001-3,300	GW	P
1500	1,001-3,300	GW	P
1500	1,001-3,300	GW	P
1500	1,001-3,300	GW	P
3383	3,301-10,000	GW	P
3383	3,301-10,000	GW	P
3383	3,301-10,000	GW	P
3383	3,301-10,000	GW	P
4000	3,301-10,000	GW	S
4000	3,301-10,000	GW	S
4000	3,301-10,000	GW	S

1019013	1005	02	0.028
1019014	1005	02	0.031
1019015	1005	02	0.031
1119016	1005	02	0.031
1112009	1005	02	0.0116
1012011	1005	02	0.0113
1012012	1005	02	0.011
1012013	1005	02	0.0106
1019015	1005	02	0.0523
1019016	1005	02	0.046
1019017	1005	02	0.043
1119018	1005	02	0.043
1019005	1005	02	0.019
1119006	1005	02	0.023
1019016	1005	02	0.032
1019017	1005	02	0.031
1019018	1005	02	0.033
1119019	1005	02	0.034
1019017	1005	02	0.011
1119018	1005	02	0.013
1012012	1005	02	0.0204
1012013	1005	02	0.0199
1012014	1005	02	0.0195
1112015	1005	02	0.0195
1000001	1005	02	38
1012017	1005	02	0.026
1012018	1005	02	0.026
1012024	1005	02	0.0232
1012025	1005	02	0.0235
1112026	1005	02	0.0232
1012027	1005	02	0.0303
1012028	1005	02	0.032
1012027	1005	02	0.0149
1012028	1005	02	0.0164
1012029	1005	02	0.0161
1112030	1005	02	0.0162
1007021	1005	02	0.014
1007022	1005	02	0.0145
1007023	1005	02	0.02
1107024	1005	02	0.02
1011030	1005	02	0.0139
1011031	1005	02	0.012
1011034	1005	02	0.012
1111035	1005	02	0.051
1011010	1005	02	0.011025
1011011	1005	02	0.011775
1111013	1005	02	0.011025

1/1/2010	3/31/2010	6/26/2013	8/19/2014
4/1/2010	6/30/2010	6/26/2013	8/19/2014
7/1/2010	9/30/2010	6/26/2013	8/19/2014
10/1/2010	12/31/2010	6/26/2013	8/19/2014
10/1/2010	12/31/2010	6/26/2013	8/19/2014
1/1/2010	3/31/2010	6/26/2013	8/19/2014
4/1/2010	6/30/2010	6/26/2013	8/19/2014
7/1/2010	9/30/2010	6/26/2013	8/19/2014
1/1/2010	3/31/2010	6/26/2013	8/19/2014
4/1/2010	6/30/2010	6/26/2013	8/19/2014
7/1/2010	9/30/2010	6/26/2013	8/19/2014
10/1/2010	12/31/2010	6/26/2013	8/19/2014
7/1/2010	9/30/2010	6/26/2013	8/19/2014
10/1/2010	12/31/2010	6/26/2013	8/19/2014
1/1/2010	3/31/2010	6/26/2013	8/19/2014
4/1/2010	6/30/2010	6/26/2013	8/19/2014
7/1/2010	9/30/2010	6/26/2013	8/19/2014
10/1/2010	12/31/2010	6/26/2013	8/19/2014
7/1/2010	9/30/2010	6/26/2013	8/19/2014
10/1/2010	12/31/2010	6/26/2013	8/19/2014
1/1/2010	3/31/2010	6/26/2013	8/19/2014
4/1/2010	6/30/2010	6/26/2013	8/19/2014
7/1/2010	9/30/2010	6/26/2013	8/19/2014
10/1/2010	12/31/2010	6/26/2013	8/19/2014
4/1/2010	6/30/2010	8/19/2014	
1/1/2010	3/31/2010	6/26/2013	8/19/2014
4/1/2010	6/30/2010	6/26/2013	8/19/2014
4/1/2010	6/30/2010	6/26/2013	8/19/2014
7/1/2010	9/30/2010	6/26/2013	8/19/2014
10/1/2010	12/31/2010	6/26/2013	8/19/2014
1/1/2010	3/31/2010	6/26/2013	8/19/2014
4/1/2010	6/30/2010	6/26/2013	8/19/2014
1/1/2010	3/31/2010	6/26/2013	8/19/2014
4/1/2010	6/30/2010	6/26/2013	8/19/2014
7/1/2010	9/30/2010	6/26/2013	8/19/2014
10/1/2010	12/31/2010	6/26/2013	8/19/2014
1/1/2010	3/31/2010	6/26/2013	8/19/2014
4/1/2010	6/30/2010	6/26/2013	8/19/2014
7/1/2010	9/30/2010	6/26/2013	8/19/2014
10/1/2010	12/31/2010	6/26/2013	8/19/2014
1/1/2010	3/31/2010	6/26/2013	8/19/2014
4/1/2010	6/30/2010	6/26/2013	8/19/2014
7/1/2010	9/30/2010	6/26/2013	8/19/2014
10/1/2010	12/31/2010	6/26/2013	8/19/2014
1/1/2010	3/31/2010	6/26/2013	8/19/2014
4/1/2010	6/30/2010	6/26/2013	8/19/2014
10/1/2010	12/31/2010	6/26/2013	8/19/2014

09	CA	2010 CA1510017
09	CA	
09	CA	
09	CA	
09	CA	2010 CA1510019
09	CA	2010 CA1510024
09	CA	
09	CA	
09	CA	2010 CA1510027
09	CA	
09	CA	
09	CA	
09	CA	2010 CA1510028
09	CA	
09	CA	2010 CA1510052
09	CA	
09	CA	
09	CA	
09	CA	2010 CA1510054
09	CA	
09	CA	2010 CA1510802
09	CA	
09	CA	
09	CA	
09	CA	2010 CA1600014
09	CA	2010 CA1610001
09	CA	
09	CA	2010 CA1610005
09	CA	
09	CA	
09	CA	2010 CA1610007
09	CA	
09	CA	2010 CA1610009
09	CA	
09	CA	
09	CA	
09	CA	2010 CA1910246
09	CA	
09	CA	
09	CA	
09	CA	2010 CA2010007
09	CA	
09	CA	
09	CA	
09	CA	2010 CA2010801
09	CA	
09	CA	

CA2210900	CEDAR LODGE RESORT	A	NTNCWS
CA2210900	CEDAR LODGE RESORT	A	NTNCWS
CA2210900	CEDAR LODGE RESORT	A	NTNCWS
CA2210900	CEDAR LODGE RESORT	A	NTNCWS
CA2610003	BRIDGEPORT PUD	A	CWS
CA2610003	BRIDGEPORT PUD	A	CWS
CA2610003	BRIDGEPORT PUD	A	CWS
CA2610003	BRIDGEPORT PUD	A	CWS
CA2710021	CAL AM WATER COMPANY - TORO	A	CWS
CA2710021	CAL AM WATER COMPANY - TORO	A	CWS
CA2910011	PLAVADA COMMUNITY ASSOCIATION	A	CWS
CA2910011	PLAVADA COMMUNITY ASSOCIATION	A	CWS
CA2910011	PLAVADA COMMUNITY ASSOCIATION	A	CWS
CA3210003	CITY OF PORTOLA	A	CWS
CA3210003	CITY OF PORTOLA	A	CWS
CA3210011	PLUMAS EUREKA CSD	A	CWS
CA3210011	PLUMAS EUREKA CSD	A	CWS
CA3210011	PLUMAS EUREKA CSD	A	CWS
CA3210011	PLUMAS EUREKA CSD	A	CWS
CA3400138	LOCKE WATER WORKS CO [SWS]	A	CWS
CA3400138	LOCKE WATER WORKS CO [SWS]	A	CWS
CA3400138	LOCKE WATER WORKS CO [SWS]	A	CWS
CA3400138	LOCKE WATER WORKS CO [SWS]	A	CWS
CA3400149	RANCHO MARINA	A	CWS
CA3400149	RANCHO MARINA	A	CWS
CA3400149	RANCHO MARINA	A	CWS
CA3400248	FRANKLIN ELEMENTARY SCHOOL	A	NTNCWS
CA3400248	FRANKLIN ELEMENTARY SCHOOL	A	NTNCWS
CA3400248	FRANKLIN ELEMENTARY SCHOOL	A	NTNCWS
CA3400248	FRANKLIN ELEMENTARY SCHOOL	A	NTNCWS
CA3400332	OXBOW MARINA (SWS)	A	CWS
CA3400332	OXBOW MARINA (SWS)	A	CWS
CA3400332	OXBOW MARINA (SWS)	A	CWS
CA3400332	OXBOW MARINA (SWS)	A	CWS
CA3400364	JEAN HARVIE SCHOOL [SWS]	A	NTNCWS
CA3400364	JEAN HARVIE SCHOOL [SWS]	A	NTNCWS
CA3400364	JEAN HARVIE SCHOOL [SWS]	A	NTNCWS
CA3400433	EDGEWATER MOBILE HOME PARK	A	CWS
CA3400433	EDGEWATER MOBILE HOME PARK	A	CWS
CA3400433	EDGEWATER MOBILE HOME PARK	A	CWS
CA3410011	GALT, CITY OF	A	CWS
CA3410011	GALT, CITY OF	A	CWS
CA3410011	GALT, CITY OF	A	CWS
CA3410011	GALT, CITY OF	A	CWS
CA3500565	FAIRVIEW CHILD DEVELOPMENT CENTER	A	NTNCWS
CA3500565	FAIRVIEW CHILD DEVELOPMENT CENTER	A	NTNCWS
CA3610001	ADELANTO, CITY OF	A	CWS

25	<=100	GW	P
25	<=100	GW	P
25	<=100	GW	P
25	<=100	GW	P
850	501-1,000	GW	L
850	501-1,000	GW	L
850	501-1,000	GW	L
850	501-1,000	GW	L
1107	1,001-3,300	GW	P
1107	1,001-3,300	GW	P
478	101-500	GW	P
478	101-500	GW	P
478	101-500	GW	P
2500	1,001-3,300	SWP	L
2500	1,001-3,300	SWP	L
325	101-500	GW	P
325	101-500	GW	P
325	101-500	GW	P
325	101-500	GW	P
80	<=100	GW	P
80	<=100	GW	P
80	<=100	GW	P
80	<=100	GW	P
250	101-500	GW	P
250	101-500	GW	P
250	101-500	GW	P
650	501-1,000	GW	L
650	501-1,000	GW	L
650	501-1,000	GW	L
650	501-1,000	GW	L
200	101-500	GW	P
200	101-500	GW	P
200	101-500	GW	P
200	101-500	GW	P
30	<=100	GW	L
30	<=100	GW	L
30	<=100	GW	L
40	<=100	GW	P
40	<=100	GW	P
40	<=100	GW	P
22982	10,001-50,000	GW	L
22982	10,001-50,000	GW	L
22982	10,001-50,000	GW	L
22982	10,001-50,000	GW	L
70	<=100	GW	P
70	<=100	GW	P
31765	10,001-50,000	GW	L

1011023	1005	02	0.0112
1011026	1005	02	0.0163
1011027	1005	02	0.022
1111028	1005	02	0.014
1013013	1005	02	0.031
1013014	1005	02	0.03
1013015	1005	02	0.03
1113016	1005	02	0.029
1005017	1005	02	0.013
1005018	1005	02	0.0137
1021014	1005	02	0.0311
1021015	1005	02	0.032
1021016	1005	02	0.0309
1002010	1005	02	0.018
1002011	1005	02	0.016
1002009	1005	02	0.015
1002010	1005	02	0.015
1002011	1005	02	0.015
1102012	1005	02	0.015
1100023	1005	02	0.018
20	1005	02	0.01655
21	1005	02	0.0178
22	1005	02	0.01565
10	1005	02	0.0653
11	1005	02	0.0639
1100013	1005	02	0.0595
1100010	1005	02	0.02067
1100011	1005	02	0.02067
8	1005	02	0.02067
9	1005	02	0.02067
1100020	1005	02	0.02625
17	1005	02	0.028
18	1005	02	0.0295
19	1005	02	0.0315
1000005	1005	02	0.01775
1000008	1005	02	0.01825
1000009	1005	02	0.01975
10	1005	02	36.3
11	1005	02	35.75
9	1005	02	36.33
1009027	1005	02	0.016
1009028	1005	02	0.0143
1009030	1005	02	0.0124
1109031	1005	02	0.0111
1005029	1005	02	0.014
1005030	1005	02	0.0127
1013006	1005	02	0.032

1/1/2010	3/31/2010	6/26/2013	8/19/2014
4/1/2010	6/30/2010	6/26/2013	8/19/2014
7/1/2010	9/30/2010	6/26/2013	8/19/2014
10/1/2010	12/31/2010	6/26/2013	8/19/2014
1/1/2010	3/31/2010	6/26/2013	8/19/2014
4/1/2010	6/30/2010	6/26/2013	8/19/2014
7/1/2010	9/30/2010	6/26/2013	8/19/2014
10/1/2010	12/31/2010	6/26/2013	8/19/2014
1/1/2010	3/31/2010	6/26/2013	8/19/2014
4/1/2010	6/30/2010	6/26/2013	8/19/2014
1/1/2010	3/31/2010	6/26/2013	8/19/2014
4/1/2010	6/30/2010	6/26/2013	8/19/2014
7/1/2010	9/30/2010	6/26/2013	8/19/2014
1/1/2010	3/31/2010	6/26/2013	8/19/2014
4/1/2010	6/30/2010	6/26/2013	8/19/2014
1/1/2010	3/31/2010	6/26/2013	8/19/2014
4/1/2010	6/30/2010	6/26/2013	8/19/2014
7/1/2010	9/30/2010	6/26/2013	8/19/2014
10/1/2010	12/31/2010	6/26/2013	8/19/2014
10/1/2010	12/31/2010	8/19/2014	
1/1/2010	3/31/2010	8/19/2014	
4/1/2010	6/30/2010	8/19/2014	
7/1/2010	9/30/2010	8/19/2014	
4/1/2010	6/30/2010	8/19/2014	
7/1/2010	9/30/2010	8/19/2014	
10/10/2010	12/31/2010	8/19/2014	
7/1/2010	9/30/2010	8/19/2014	
10/1/2010	12/31/2010	8/19/2014	
1/1/2010	3/31/2010	8/19/2014	
4/1/2010	6/30/2010	8/19/2014	
10/1/2010	12/31/2010	8/19/2014	
1/1/2010	3/31/2010	8/19/2014	
4/1/2010	6/30/2010	8/19/2014	
7/1/2010	9/30/2010	8/19/2014	
1/1/2010	3/31/2010	8/19/2014	
4/1/2010	6/30/2010	8/19/2014	
7/1/2010	9/30/2010	8/19/2014	
4/1/2010	6/30/2010	8/19/2014	
7/1/2010	9/30/2010	8/19/2014	
1/1/2010	3/31/2010	8/19/2014	
1/1/2010	3/31/2010	6/26/2013	8/19/2014
4/1/2010	6/30/2010	6/26/2013	8/19/2014
7/1/2010	9/30/2010	6/26/2013	8/19/2014
10/1/2010	12/31/2010	6/26/2013	8/19/2014
1/1/2010	3/31/2010	6/26/2013	8/19/2014
4/1/2010	6/30/2010	6/26/2013	8/19/2014
1/1/2010	3/31/2010	6/26/2013	8/19/2014

09	CA	2010 CA2210900
09	CA	
09	CA	
09	CA	
09	CA	2010 CA2610003
09	CA	
09	CA	
09	CA	
09	CA	2010 CA2710021
09	CA	
09	CA	2010 CA2910011
09	CA	
09	CA	
09	CA	2010 CA3210003
09	CA	
09	CA	2010 CA3210011
09	CA	
09	CA	
09	CA	
09	CA	2010 CA3400138
09	CA	
09	CA	
09	CA	
09	CA	2010 CA3400149
09	CA	
09	CA	
09	CA	2010 CA3400248
09	CA	
09	CA	
09	CA	
09	CA	2010 CA3400332
09	CA	
09	CA	
09	CA	
09	CA	2010 CA3400364
09	CA	
09	CA	
09	CA	2010 CA3400433
09	CA	
09	CA	
09	CA	2010 CA3410011
09	CA	
09	CA	
09	CA	
09	CA	2010 CA3500565
09	CA	
09	CA	2010 CA3610001

CA3610001	ADELANTO, CITY OF	A	CWS
CA3610001	ADELANTO, CITY OF	A	CWS
CA3610001	ADELANTO, CITY OF	A	CWS
CA3610112	HELENDALE COMMUNITY SERVICE DISTRICT	A	CWS
CA3610112	HELENDALE COMMUNITY SERVICE DISTRICT	A	CWS
CA3610112	HELENDALE COMMUNITY SERVICE DISTRICT	A	CWS
CA3610112	HELENDALE COMMUNITY SERVICE DISTRICT	A	CWS
CA3610705	US ARMY FORT IRWIN	A	CWS
CA3610705	US ARMY FORT IRWIN	A	CWS
CA3610705	US ARMY FORT IRWIN	A	CWS
CA3610705	US ARMY FORT IRWIN	A	CWS
CA3610854	SEARLES VALLEY MINERALS OPERATIONS INC	A	CWS
CA3610854	SEARLES VALLEY MINERALS OPERATIONS INC	A	CWS
CA3610854	SEARLES VALLEY MINERALS OPERATIONS INC	A	CWS
CA3610854	SEARLES VALLEY MINERALS OPERATIONS INC	A	CWS
CA3900579	CENTURY MOBILE HOME PARK	A	CWS
CA3900579	CENTURY MOBILE HOME PARK	A	CWS
CA3900579	CENTURY MOBILE HOME PARK	A	CWS
CA3901390	FRANK C ALEGRE TRUCKING INC WS	A	NTNCWS
CA3910005	MANTECA, CITY OF	A	CWS
CA3910005	MANTECA, CITY OF	A	CWS
CA3910005	MANTECA, CITY OF	A	CWS
CA3910005	MANTECA, CITY OF	A	CWS
CA3910015	CITY OF LATHROP	A	CWS
CA3910015	CITY OF LATHROP	A	CWS
CA3910015	CITY OF LATHROP	A	CWS
CA3910015	CITY OF LATHROP	A	CWS
CA3910701	DEFENSE DISTRIB. DEPOT, SHARPE SITE	A	CWS
CA4210009	CUYAMA COMMUNITY SERVICES DISTRICT	A	CWS
CA4210009	CUYAMA COMMUNITY SERVICES DISTRICT	A	CWS
CA4210009	CUYAMA COMMUNITY SERVICES DISTRICT	A	CWS
CA4210009	CUYAMA COMMUNITY SERVICES DISTRICT	A	CWS
CA4600019	SIERRA CO. W.W.D #1 CALPINE	A	CWS
CA4600019	SIERRA CO. W.W.D #1 CALPINE	A	CWS
CA4600019	SIERRA CO. W.W.D #1 CALPINE	A	CWS
CA4600019	SIERRA CO. W.W.D #1 CALPINE	A	CWS
CA4900575	LOCH HAVEN MUTUAL WATER COMPANY	A	CWS
CA4900643	MOUNT WESKE ESTATES MUTUAL WATER COMPANY	A	CWS
CA4900643	MOUNT WESKE ESTATES MUTUAL WATER COMPANY	A	CWS
CA4900643	MOUNT WESKE ESTATES MUTUAL WATER COMPANY	A	CWS
CA4900643	MOUNT WESKE ESTATES MUTUAL WATER COMPANY	A	CWS
CA4900676	SEQUOIA GARDENS MOBILE HOME PARK	A	CWS
CA4900676	SEQUOIA GARDENS MOBILE HOME PARK	A	CWS
CA4900723	SHAMROCK MOBILE HOME PARK	A	CWS
CA4900723	SHAMROCK MOBILE HOME PARK	A	CWS
CA4900723	SHAMROCK MOBILE HOME PARK	A	CWS
CA4900723	SHAMROCK MOBILE HOME PARK	A	CWS

31765	10,001-50,000	GW	L
31765	10,001-50,000	GW	L
31765	10,001-50,000	GW	L
6379	3,301-10,000	GW	L
6379	3,301-10,000	GW	L
6379	3,301-10,000	GW	L
6379	3,301-10,000	GW	L
16000	10,001-50,000	GW	F
16000	10,001-50,000	GW	F
16000	10,001-50,000	GW	F
16000	10,001-50,000	GW	F
2000	1,001-3,300	GW	P
2000	1,001-3,300	GW	P
2000	1,001-3,300	GW	P
2000	1,001-3,300	GW	P
50	<=100	GW	P
50	<=100	GW	P
50	<=100	GW	P
25	<=100	GW	P
66451	50,001-100,000	SWP	L
66451	50,001-100,000	SWP	L
66451	50,001-100,000	SWP	L
66451	50,001-100,000	SWP	L
12427	10,001-50,000	SWP	L
12427	10,001-50,000	SWP	L
12427	10,001-50,000	SWP	L
12427	10,001-50,000	SWP	L
1256	1,001-3,300	GW	F
820	501-1,000	GW	L
820	501-1,000	GW	L
820	501-1,000	GW	L
820	501-1,000	GW	L
225	101-500	GW	L
225	101-500	GW	L
225	101-500	GW	L
225	101-500	GW	L
50	<=100	GW	P
62	<=100	GW	P
62	<=100	GW	P
62	<=100	GW	P
62	<=100	GW	P
300	101-500	GW	P
300	101-500	GW	P
188	101-500	GW	P
188	101-500	GW	P
188	101-500	GW	P
188	101-500	GW	P

1013007	1005	02	0.032
1013008	1005	02	0.032
1013009	1005	02	0.032
1013013	1005	02	0.021
1013014	1005	02	0.019
1013015	1005	02	0.022
1113016	1005	02	0.022
1013016	1005	02	0.03
1013017	1005	02	0.03
1013018	1005	02	0.032
1113019	1005	02	0.029
1013009	1005	02	0.026
1013010	1005	02	0.021
1013011	1005	02	0.028
1113012	1005	02	0.029
1000014	1005	02	13
1000015	1005	02	13
1000016	1005	02	13
1100003	1005	02	19
1010020	1005	02	0.013
1010021	1005	02	0.021
1010022	1005	02	0.0199
1110023	1005	02	0.019
1010025	1005	02	0.0185
1010026	1005	02	0.018
1010027	1005	02	0.018
1110028	1005	02	0.019
1010007	1005	02	0.14
1006005	1005	02	0.0395
1006006	1005	02	0.0445
1006007	1005	02	0.0445
1106009	1005	02	0.0445
1002006	1005	02	0.015
1002007	1005	02	0.015
1002008	1005	02	0.015
1102009	1005	02	0.02
1118028	1005	02	0.032
1018012	1005	02	0.048
1018013	1005	02	0.048
1018014	1005	02	0.051
1118015	1005	02	0.034
1018007	1005	02	0.011
1118009	1005	02	0.012
1018019	1005	02	0.016
1018020	1005	02	0.015
1018021	1005	02	0.012
1118022	1005	02	0.012

4/1/2010	6/30/2010	6/26/2013	8/19/2014
7/1/2010	9/30/2010	6/26/2013	8/19/2014
10/1/2010	12/31/2010	6/26/2013	8/19/2014
1/1/2010	3/31/2010	6/26/2013	8/19/2014
4/1/2010	6/30/2010	6/26/2013	8/19/2014
7/1/2010	9/30/2010	6/26/2013	8/19/2014
10/1/2010	12/31/2010	6/26/2013	8/19/2014
1/1/2010	3/31/2010	6/26/2013	8/19/2014
4/1/2010	6/30/2010	6/26/2013	8/19/2014
7/1/2010	9/30/2010	6/26/2013	8/19/2014
10/1/2010	12/31/2010	6/26/2013	8/19/2014
1/1/2010	3/31/2010	6/26/2013	8/19/2014
4/1/2010	6/30/2010	6/26/2013	8/19/2014
7/1/2010	9/30/2010	6/26/2013	8/19/2014
10/1/2010	12/31/2010	6/26/2013	8/19/2014
3/1/2010	3/31/2010	8/19/2014	
6/1/2010	6/30/2010	8/19/2014	
9/1/2010	9/30/2010	8/19/2014	
1/1/2010	3/31/2010	8/19/2014	
1/1/2010	3/31/2010	6/26/2013	8/19/2014
4/1/2010	6/30/2010	6/26/2013	8/19/2014
7/1/2010	9/30/2010	6/26/2013	8/19/2014
10/1/2010	12/31/2010	6/26/2013	8/19/2014
1/1/2010	3/31/2010	6/26/2013	8/19/2014
4/1/2010	6/30/2010	6/26/2013	8/19/2014
7/1/2010	9/30/2010	6/26/2013	8/19/2014
10/1/2010	12/31/2010	6/26/2013	8/19/2014
1/1/2010	3/31/2010	6/26/2013	8/19/2014
1/1/2010	3/31/2010	6/26/2013	8/19/2014
4/1/2010	6/30/2010	6/26/2013	8/19/2014
7/1/2010	9/30/2010	6/26/2013	8/19/2014
10/1/2010	12/31/2010	6/26/2013	8/19/2014
1/1/2010	3/31/2010	6/26/2013	8/19/2014
4/1/2010	6/30/2010	6/26/2013	8/19/2014
7/1/2010	9/30/2010	6/26/2013	8/19/2014
10/1/2010	12/31/2010	6/26/2013	8/19/2014
10/1/2010	12/31/2010	6/26/2013	8/19/2014
1/1/2010	3/31/2010	6/26/2013	8/19/2014
4/1/2010	6/30/2010	6/26/2013	8/19/2014
7/1/2010	9/30/2010	6/26/2013	8/19/2014
10/1/2010	12/31/2010	6/26/2013	8/19/2014
1/1/2010	3/31/2010	6/26/2013	8/19/2014
10/1/2010	12/31/2010	6/26/2013	8/19/2014
1/1/2010	3/31/2010	6/26/2013	8/19/2014
4/1/2010	6/30/2010	6/26/2013	8/19/2014
7/1/2010	9/30/2010	6/26/2013	8/19/2014
10/1/2010	12/31/2010	6/26/2013	8/19/2014

09	CA	
09	CA	
09	CA	
09	CA	2010 CA3610112
09	CA	
09	CA	
09	CA	
09	CA	2010 CA3610705
09	CA	
09	CA	
09	CA	
09	CA	2010 CA3610854
09	CA	
09	CA	
09	CA	
09	CA	2010 CA3900579
09	CA	
09	CA	
09	CA	2010 CA3901390
09	CA	2010 CA3910005
09	CA	
09	CA	
09	CA	
09	CA	2010 CA3910015
09	CA	
09	CA	
09	CA	
09	CA	2010 CA3910701
09	CA	2010 CA4210009
09	CA	
09	CA	
09	CA	
09	CA	2010 CA4600019
09	CA	
09	CA	
09	CA	
09	CA	2010 CA4900575
09	CA	2010 CA4900643
09	CA	
09	CA	
09	CA	
09	CA	2010 CA4900676
09	CA	
09	CA	2010 CA4900723
09	CA	
09	CA	
09	CA	

CA4900815	PALMS INN	A	NTNCWS
CA4900815	PALMS INN	A	NTNCWS
CA4900815	PALMS INN	A	NTNCWS
CA4900815	PALMS INN	A	NTNCWS
CA4900845	RANCHO DE SONOMA - INACTIVE	N	CWS
CA4900855	WEST FIELD COMMUNITY	A	CWS
CA4900897	RODNEY STRONG VINEYARDS	A	NTNCWS
CA4900897	RODNEY STRONG VINEYARDS	A	NTNCWS
CA4900897	RODNEY STRONG VINEYARDS	A	NTNCWS
CA4900897	RODNEY STRONG VINEYARDS	A	NTNCWS
CA4900904	J VINEYARDS & WINERY	A	NTNCWS
CA4900904	J VINEYARDS & WINERY	A	NTNCWS
CA4901170	NEW DIRECTIONS ADOLESCENT SERVICES	A	NTNCWS
CA4901195	MOORLAND AVENUE APARTMENTS	A	CWS
CA4901195	MOORLAND AVENUE APARTMENTS	A	CWS
CA4901195	MOORLAND AVENUE APARTMENTS	A	CWS
CA4901195	MOORLAND AVENUE APARTMENTS	A	CWS
CA4901218	GROSKOPF WAREHOUSE & LOGISTICS	A	NTNCWS
CA4901218	GROSKOPF WAREHOUSE & LOGISTICS	A	NTNCWS
CA4901218	GROSKOPF WAREHOUSE & LOGISTICS	A	NTNCWS
CA4901218	GROSKOPF WAREHOUSE & LOGISTICS	A	NTNCWS
CA4901225	THE RENTAL PLACE	A	NTNCWS
CA4901225	THE RENTAL PLACE	A	NTNCWS
CA4901225	THE RENTAL PLACE	A	NTNCWS
CA4901225	THE RENTAL PLACE	A	NTNCWS
CA5000033	COBLES CORNER	A	CWS
CA5000033	COBLES CORNER	A	CWS
CA5000033	COBLES CORNER	A	CWS
CA5000033	COBLES CORNER	A	CWS
CA5000051	MOBILE PLAZA PARK	A	CWS
CA5000051	MOBILE PLAZA PARK	A	CWS
CA5000051	MOBILE PLAZA PARK	A	CWS
CA5000051	MOBILE PLAZA PARK	A	CWS
CA5000077	CERES WEST MHP	A	CWS
CA5000077	CERES WEST MHP	A	CWS
CA5000077	CERES WEST MHP	A	CWS
CA5000077	CERES WEST MHP	A	CWS
CA5000080	COUNTRY WESTERN MOBILE HOME PARK	A	CWS
CA5000080	COUNTRY WESTERN MOBILE HOME PARK	A	CWS
CA5000080	COUNTRY WESTERN MOBILE HOME PARK	A	CWS
CA5000080	COUNTRY WESTERN MOBILE HOME PARK	A	CWS
CA5000085	GREEN RUN MOBILE ESTATES	A	CWS
CA5000085	GREEN RUN MOBILE ESTATES	A	CWS
CA5000085	GREEN RUN MOBILE ESTATES	A	CWS
CA5000085	GREEN RUN MOBILE ESTATES	A	CWS
CA5000086	COUNTRYSIDE MOBILEHOME ESTATES - ADULT P	A	CWS
CA5000086	COUNTRYSIDE MOBILEHOME ESTATES - ADULT P	A	CWS

300	101-500	GW	P
300	101-500	GW	P
300	101-500	GW	P
300	101-500	GW	P
0	<=100	GW	P
75	<=100	GW	P
100	<=100	GW	P
100	<=100	GW	P
100	<=100	GW	P
100	<=100	GW	P
40	<=100	GW	P
40	<=100	GW	P
150	101-500	GW	P
64	<=100	GW	P
64	<=100	GW	P
64	<=100	GW	P
64	<=100	GW	P
60	<=100	GW	P
60	<=100	GW	P
60	<=100	GW	P
60	<=100	GW	P
45	<=100	GW	P
45	<=100	GW	P
45	<=100	GW	P
45	<=100	GW	P
50	<=100	GW	P
50	<=100	GW	P
50	<=100	GW	P
50	<=100	GW	P
125	101-500	GW	P
125	101-500	GW	P
125	101-500	GW	P
125	101-500	GW	P
161	101-500	GW	P
161	101-500	GW	P
161	101-500	GW	P
161	101-500	GW	P
120	101-500	GW	P
120	101-500	GW	P
120	101-500	GW	P
120	101-500	GW	P
100	<=100	GW	P
100	<=100	GW	P
100	<=100	GW	P
100	<=100	GW	P
60	<=100	GW	P
60	<=100	GW	P

1018016	1005	02	0.016
1018018	1005	02	0.019
1018019	1005	02	0.018
1118020	1005	02	0.023
1118019	1005	02	0.017
1118011	1005	02	0.013
1018017	1005	02	0.024
1018018	1005	02	0.027
1018019	1005	02	0.038
1118020	1005	02	0.027
1018021	1005	02	0.028
1018022	1005	02	0.029
1018008	1005	02	0.011
1018028	1005	02	0.012
1018029	1005	02	0.012
1018030	1005	02	0.012
1118031	1005	02	0.012
1018023	1005	02	0.014
1018024	1005	02	0.014
1018025	1005	02	0.014
1118026	1005	02	0.014
1018020	1005	02	0.026
1018021	1005	02	0.029
1018022	1005	02	0.016
1118023	1005	02	0.026
1080002	1005	02	0.012
1080003	1005	02	0.013
1080004	1005	02	0.014
1180001	1005	02	0.014
1080001	1005	02	0.013
1080002	1005	02	0.011
1080003	1005	02	0.012
1180001	1005	02	0.012
1080003	1005	02	0.018
1080004	1005	02	0.02
1080005	1005	02	0.02
1180001	1005	02	0.02
1080002	1005	02	0.023
1080003	1005	02	0.022
1080004	1005	02	0.023
1180002	1005	02	0.024
1080002	1005	02	0.013
1080003	1005	02	0.013
1080004	1005	02	0.016
1180001	1005	02	0.016
1080002	1005	02	0.014
1080003	1005	02	0.14

1/1/2010	3/31/2010	6/26/2013	8/19/2014
4/1/2010	6/30/2010	6/26/2013	8/19/2014
7/1/2010	9/30/2010	6/26/2013	8/19/2014
10/1/2010	12/31/2010	6/26/2013	8/19/2014
10/1/2010	12/31/2010	6/26/2013	8/19/2014
10/1/2010	12/31/2010	6/26/2013	8/19/2014
1/1/2010	3/31/2010	6/26/2013	8/19/2014
4/1/2010	6/30/2010	6/26/2013	8/19/2014
7/1/2010	9/30/2010	6/26/2013	8/19/2014
10/1/2010	12/31/2010	6/26/2013	8/19/2014
1/1/2010	3/31/2010	6/26/2013	8/19/2014
4/1/2010	6/30/2010	6/26/2013	8/19/2014
4/19/2010	10/22/2010	6/26/2013	8/19/2014
1/1/2010	3/31/2010	6/26/2013	8/19/2014
4/1/2010	6/30/2010	6/26/2013	8/19/2014
7/1/2010	9/30/2010	6/26/2013	8/19/2014
10/1/2010	12/31/2010	6/26/2013	8/19/2014
1/1/2010	3/31/2010	6/26/2013	8/19/2014
4/1/2010	6/30/2010	6/26/2013	8/19/2014
7/1/2010	9/30/2010	6/26/2013	8/19/2014
10/1/2010	12/31/2010	6/26/2013	8/19/2014
1/1/2010	3/31/2010	6/26/2013	8/19/2014
4/1/2010	6/30/2010	6/26/2013	8/19/2014
7/1/2010	9/30/2010	6/26/2013	8/19/2014
10/1/2010	12/31/2010	6/26/2013	8/19/2014
1/1/2010	3/31/2010	8/19/2014	
4/1/2010	6/30/2010	8/19/2014	
7/1/2010	9/30/2010	8/19/2014	
10/1/2010	12/31/2010	8/19/2014	
4/1/2010	6/30/2010	8/19/2014	
1/1/2010	3/31/2010	8/19/2014	
7/1/2010	9/30/2010	8/19/2014	
10/1/2010	12/31/2010	8/19/2014	
1/1/2010	3/31/2010	8/19/2014	
4/1/2010	6/30/2010	8/19/2014	
7/1/2010	9/30/2010	8/19/2014	
10/1/2010	12/31/2010	8/19/2014	
1/1/2010	3/31/2010	8/19/2014	
4/1/2010	6/30/2010	8/19/2014	
7/1/2010	9/30/2010	8/19/2014	
10/1/2010	12/31/2010	8/19/2014	
1/1/2010	3/31/2010	8/19/2014	
4/1/2010	6/30/2010	8/19/2014	
7/1/2010	9/30/2010	8/19/2014	
10/1/2010	12/31/2010	8/19/2014	
1/1/2010	3/31/2010	8/19/2014	
4/1/2010	6/30/2010	8/19/2014	

09	CA	2010 CA4900815
09	CA	
09	CA	
09	CA	
09	CA	2010 CA4900845
09	CA	2010 CA4900855
09	CA	2010 CA4900897
09	CA	
09	CA	
09	CA	
09	CA	2010 CA4900904
09	CA	
09	CA	2010 CA4901170
09	CA	2010 CA4901195
09	CA	
09	CA	
09	CA	
09	CA	2010 CA4901218
09	CA	
09	CA	
09	CA	
09	CA	2010 CA4901225
09	CA	
09	CA	
09	CA	
09	CA	2010 CA5000033
09	CA	
09	CA	
09	CA	
09	CA	2010 CA5000051
09	CA	
09	CA	
09	CA	
09	CA	2010 CA5000077
09	CA	
09	CA	
09	CA	
09	CA	2010 CA5000080
09	CA	
09	CA	
09	CA	
09	CA	2010 CA5000085
09	CA	
09	CA	
09	CA	
09	CA	2010 CA5000086
09	CA	

CA5000086	COUNTRYSIDE MOBILEHOME ESTATES - ADULT P	A	CWS
CA5000086	COUNTRYSIDE MOBILEHOME ESTATES - ADULT P	A	CWS
CA5000133	HART- RANSOM UNION SCHOOL & DISTRICT	A	NTNCWS
CA5000195	SWANSON FARMS	A	NTNCWS
CA5000195	SWANSON FARMS	A	NTNCWS
CA5000195	SWANSON FARMS	A	NTNCWS
CA5000195	SWANSON FARMS	A	NTNCWS
CA5000218	COUNTRY VILLA APTS	A	CWS
CA5000218	COUNTRY VILLA APTS	A	CWS
CA5000218	COUNTRY VILLA APTS	A	CWS
CA5000218	COUNTRY VILLA APTS	A	CWS
CA5000273	GRATTON SCHOOL	A	NTNCWS
CA5000273	GRATTON SCHOOL	A	NTNCWS
CA5000273	GRATTON SCHOOL	A	NTNCWS
CA5000273	GRATTON SCHOOL	A	NTNCWS
CA5000308	B & H MANUFACTURING	A	NTNCWS
CA5000308	B & H MANUFACTURING	A	NTNCWS
CA5000308	B & H MANUFACTURING	A	NTNCWS
CA5000308	B & H MANUFACTURING	A	NTNCWS
CA5000372	STORER TRANSPORTATION	A	NTNCWS
CA5000372	STORER TRANSPORTATION	A	NTNCWS
CA5000389	MONTEREY PARK TRACT COMMUNITY SERVICE DI	A	CWS
CA5000389	MONTEREY PARK TRACT COMMUNITY SERVICE DI	A	CWS
CA5000389	MONTEREY PARK TRACT COMMUNITY SERVICE DI	A	CWS
CA5000389	MONTEREY PARK TRACT COMMUNITY SERVICE DI	A	CWS
CA5000465	DUARTE NURSERY INC WATER SYSTEM	A	NTNCWS
CA5000465	DUARTE NURSERY INC WATER SYSTEM	A	NTNCWS
CA5000465	DUARTE NURSERY INC WATER SYSTEM	A	NTNCWS
CA5000465	DUARTE NURSERY INC WATER SYSTEM	A	NTNCWS
CA5000484	UNITED PALLET SERVICES INC WATER SYSTEM	A	NTNCWS
CA5000484	UNITED PALLET SERVICES INC WATER SYSTEM	A	NTNCWS
CA5000484	UNITED PALLET SERVICES INC WATER SYSTEM	A	NTNCWS
CA5000484	UNITED PALLET SERVICES INC WATER SYSTEM	A	NTNCWS
CA5000553	FOSTER FARMS-WEST MAIN FEEDMILL	I	NTNCWS
CA5000553	FOSTER FARMS-WEST MAIN FEEDMILL	I	NTNCWS
CA5000553	FOSTER FARMS-WEST MAIN FEEDMILL	I	NTNCWS
CA5000553	FOSTER FARMS-WEST MAIN FEEDMILL	I	NTNCWS
CA5000555	PIRANHA PRODUCE	N	NTNCWS
CA5000555	PIRANHA PRODUCE	N	NTNCWS
CA5000555	PIRANHA PRODUCE	N	NTNCWS
CA5000555	PIRANHA PRODUCE	N	NTNCWS
CA5010008	HUGHSON, CITY OF	A	CWS
CA5010008	HUGHSON, CITY OF	A	CWS
CA5010008	HUGHSON, CITY OF	A	CWS
CA5010008	HUGHSON, CITY OF	A	CWS
CA5010009	KEYES COMMUNITY SERVICES DIST.	A	CWS
CA5010009	KEYES COMMUNITY SERVICES DIST.	A	CWS

60	<=100	GW	P
60	<=100	GW	P
650	501-1,000	GW	L
25	<=100	GW	P
25	<=100	GW	P
25	<=100	GW	P
25	<=100	GW	P
30	<=100	GW	P
30	<=100	GW	P
30	<=100	GW	P
30	<=100	GW	P
110	101-500	GW	L
110	101-500	GW	L
110	101-500	GW	L
110	101-500	GW	L
90	<=100	GW	P
90	<=100	GW	P
90	<=100	GW	P
90	<=100	GW	P
40	<=100	GW	P
40	<=100	GW	P
186	101-500	GW	P
186	101-500	GW	P
186	101-500	GW	P
186	101-500	GW	P
75	<=100	GW	P
75	<=100	GW	P
75	<=100	GW	P
75	<=100	GW	P
45	<=100	GW	P
45	<=100	GW	P
45	<=100	GW	P
45	<=100	GW	P
25	<=100	GW	P
25	<=100	GW	P
25	<=100	GW	P
25	<=100	GW	P
26	<=100	GW	P
26	<=100	GW	P
26	<=100	GW	P
26	<=100	GW	P
6082	3,301-10,000	GW	L
6082	3,301-10,000	GW	L
6082	3,301-10,000	GW	L
6082	3,301-10,000	GW	L
4891	3,301-10,000	GW	L
4891	3,301-10,000	GW	L

1080004	1005	02	0.014
1180002	1005	02	0.014
1180001	1005	02	0.011
1080002	1005	02	0.011
1080003	1005	02	0.012
1080004	1005	02	0.012
1180001	1005	02	0.012
1080002	1005	02	0.018
1080003	1005	02	0.18
1080004	1005	02	0.016
1180001	1005	02	0.018
1080002	1005	02	0.014
1080003	1005	02	0.014
1080004	1005	02	0.014
1180001	1005	02	0.014
1080001	1005	02	12.7
1080003	1005	02	0.012
1080004	1005	02	0.012
1180002	1005	02	0.012
1080001	1005	02	0.0108
1180001	1005	02	0.010625
1080003	1005	02	34.75
1080005	1005	02	0.032
1080006	1005	02	0.038
1180002	1005	02	0.038
1080006	1005	02	0.018
1080008	1005	02	0.18
1080009	1005	02	0.018
1180002	1005	02	0.019
1080002	1005	02	0.015
1080003	1005	02	0.014
1080004	1005	02	0.015
1180001	1005	02	0.014
1080002	1005	02	0.014
1080003	1005	02	0.014
1080004	1005	02	0.013
1180001	1005	02	0.012
1080002	1005	02	0.012
1080003	1005	02	0.012
1080004	1005	02	0.011
1180001	1005	02	0.011
1010011	1005	02	0.01283
1010012	1005	02	0.014
1010013	1005	02	0.013
1110014	1005	02	0.016
1010021	1005	02	0.0133
1010022	1005	02	0.014

7/1/2010	9/30/2010	8/19/2014	
10/1/2010	12/31/2010	8/19/2014	
10/1/2010	12/31/2010	8/19/2014	
1/1/2010	3/31/2010	8/19/2014	
4/1/2010	6/30/2010	8/19/2014	
7/1/2010	9/30/2010	8/19/2014	
10/1/2010	12/31/2010	8/19/2014	
1/1/2010	3/31/2010	8/19/2014	
4/1/2010	6/30/2010	8/19/2014	
7/1/2010	9/30/2010	8/19/2014	
10/1/2010	12/31/2010	8/19/2014	
1/1/2010	3/31/2010	8/19/2014	
4/1/2010	6/30/2010	8/19/2014	
7/1/2010	9/30/2010	8/19/2014	
10/1/2010	12/31/2010	8/19/2014	
7/1/2010	9/30/2010	8/19/2014	
1/1/2010	3/31/2010	8/19/2014	
4/1/2010	6/30/2010	8/19/2014	
10/1/2010	12/31/2010	8/19/2014	
7/1/2010	9/30/2010	8/19/2014	
10/1/2010	12/31/2010	8/19/2014	
4/1/2010	6/30/2010	8/19/2014	
1/1/2010	3/31/2010	8/19/2014	
7/1/2010	9/30/2010	8/19/2014	
10/1/2010	12/31/2010	8/19/2014	
1/1/2010	3/31/2010	8/19/2014	
4/1/2010	6/30/2010	8/19/2014	
7/1/2010	9/30/2010	8/19/2014	
10/1/2010	12/31/2010	8/19/2014	
1/1/2010	3/31/2010	8/19/2014	
4/1/2010	6/30/2010	8/19/2014	
7/1/2010	9/30/2010	8/19/2014	
10/1/2010	12/31/2010	8/19/2014	
1/1/2010	3/31/2010	8/19/2014	
4/1/2010	6/30/2010	8/19/2014	
7/1/2010	9/30/2010	8/19/2014	
10/1/2010	12/31/2010	8/19/2014	
1/1/2010	3/31/2010	6/26/2013	8/19/2014
4/1/2010	6/30/2010	6/26/2013	8/19/2014
7/1/2010	9/30/2010	6/26/2013	8/19/2014
10/1/2010	12/31/2010	6/26/2013	8/19/2014
1/1/2010	3/31/2010	6/26/2013	8/19/2014
4/1/2010	6/30/2010	6/26/2013	8/19/2014

09	CA	
09	CA	
09	CA	2010 CA5000133
09	CA	2010 CA5000195
09	CA	
09	CA	
09	CA	
09	CA	2010 CA5000218
09	CA	
09	CA	
09	CA	
09	CA	2010 CA5000273
09	CA	
09	CA	
09	CA	
09	CA	2010 CA5000308
09	CA	
09	CA	
09	CA	
09	CA	2010 CA5000372
09	CA	
09	CA	2010 CA5000389
09	CA	
09	CA	
09	CA	
09	CA	2010 CA5000465
09	CA	
09	CA	
09	CA	
09	CA	2010 CA5000484
09	CA	
09	CA	
09	CA	
09	CA	2010 CA5000553
09	CA	
09	CA	
09	CA	
09	CA	2010 CA5000555
09	CA	
09	CA	
09	CA	
09	CA	2010 CA5010008
09	CA	
09	CA	
09	CA	
09	CA	2010 CA5010009
09	CA	

CA5010009	KEYES COMMUNITY SERVICES DIST.	A	CWS
CA5010009	KEYES COMMUNITY SERVICES DIST.	A	CWS
CA5100107	SUTTER CO. WWD#1 (ROBBINS)	A	CWS
CA5100107	SUTTER CO. WWD#1 (ROBBINS)	A	CWS
CA5100107	SUTTER CO. WWD#1 (ROBBINS)	A	CWS
CA5100107	SUTTER CO. WWD#1 (ROBBINS)	A	CWS
CA5100109	WILDEWOOD MUTUAL WATER CO., INC.	A	CWS
CA5100109	WILDEWOOD MUTUAL WATER CO., INC.	A	CWS
CA5100109	WILDEWOOD MUTUAL WATER CO., INC.	A	CWS
CA5100109	WILDEWOOD MUTUAL WATER CO., INC.	A	CWS
CA5100139	FRANKLIN ELEMENTARY SCHOOL	A	NTNCWS
CA5100139	FRANKLIN ELEMENTARY SCHOOL	A	NTNCWS
CA5100140	MARCUM ILLINOIS ELEMENTARY SCHOOL	A	NTNCWS
CA5100149	BARRY ELEMENTARY SCHOOL	A	NTNCWS
CA5100149	BARRY ELEMENTARY SCHOOL	A	NTNCWS
CA5100149	BARRY ELEMENTARY SCHOOL	A	NTNCWS
CA5100149	BARRY ELEMENTARY SCHOOL	A	NTNCWS
CA5100153	HOLT OF CALIFORNIA	A	NTNCWS
CA5100153	HOLT OF CALIFORNIA	A	NTNCWS
CA5100153	HOLT OF CALIFORNIA	A	NTNCWS
CA5100153	HOLT OF CALIFORNIA	A	NTNCWS
CA5100172	ENCINAL ELEMENTARY SCHOOL	A	NTNCWS
CA5100172	ENCINAL ELEMENTARY SCHOOL	A	NTNCWS
CA5100180	GRACE BAPTIST CHURCH	A	NTNCWS
CA5100180	GRACE BAPTIST CHURCH	A	NTNCWS
CA5100180	GRACE BAPTIST CHURCH	A	NTNCWS
CA5100180	GRACE BAPTIST CHURCH	A	NTNCWS
CA5105008	VALLEY FARM TRANSPORT	N	NTNCWS
CA5105008	VALLEY FARM TRANSPORT	N	NTNCWS
CA5105008	VALLEY FARM TRANSPORT	N	NTNCWS
CA5105008	VALLEY FARM TRANSPORT	N	NTNCWS
CA5210003	LOS MOLINOS COMM. SERVICES DIST.	A	CWS
CA5210003	LOS MOLINOS COMM. SERVICES DIST.	A	CWS
CA5210003	LOS MOLINOS COMM. SERVICES DIST.	A	CWS
CA5301002	LEWISTON COMMUNITY SERVICES DISTRICT	A	CWS
CA5301002	LEWISTON COMMUNITY SERVICES DISTRICT	A	CWS
CA5301002	LEWISTON COMMUNITY SERVICES DISTRICT	A	CWS
CA5301002	LEWISTON COMMUNITY SERVICES DISTRICT	A	CWS
CA5400713	OAK VALLEY SCHOOL	A	NTNCWS
CA5400713	OAK VALLEY SCHOOL	A	NTNCWS
CA5400713	OAK VALLEY SCHOOL	A	NTNCWS
CA5410009	PIXLEY PUBLIC UTIL DIST	A	CWS
CA5410009	PIXLEY PUBLIC UTIL DIST	A	CWS
CA5410009	PIXLEY PUBLIC UTIL DIST	A	CWS
CA5410009	PIXLEY PUBLIC UTIL DIST	A	CWS
CA5410033	PRATT MUTUAL WATER CO	A	CWS
CA5410033	PRATT MUTUAL WATER CO	A	CWS

4891	3,301-10,000	GW	L
4891	3,301-10,000	GW	L
350	101-500	GW	L
350	101-500	GW	L
350	101-500	GW	L
350	101-500	GW	L
255	101-500	GW	P
255	101-500	GW	P
255	101-500	GW	P
255	101-500	GW	P
468	101-500	GW	L
468	101-500	GW	L
200	101-500	GW	L
650	501-1,000	GW	L
650	501-1,000	GW	L
650	501-1,000	GW	L
650	501-1,000	GW	L
144	101-500	GW	P
144	101-500	GW	P
144	101-500	GW	P
144	101-500	GW	P
60	<=100	GW	L
60	<=100	GW	L
200	101-500	GW	P
200	101-500	GW	P
200	101-500	GW	P
200	101-500	GW	P
25	<=100	GW	P
25	<=100	GW	P
25	<=100	GW	P
25	<=100	GW	P
1500	1,001-3,300	GW	P
1500	1,001-3,300	GW	P
1500	1,001-3,300	GW	P
250	101-500	SW	P
250	101-500	SW	P
250	101-500	SW	P
250	101-500	SW	P
300	101-500	GW	L
300	101-500	GW	L
300	101-500	GW	L
3310	3,301-10,000	GW	L
3310	3,301-10,000	GW	L
3310	3,301-10,000	GW	L
3310	3,301-10,000	GW	L
1500	1,001-3,300	GW	P
1500	1,001-3,300	GW	P

1010023	1005	02	0.0148
1110024	1005	02	0.0148
1021017	1005	02	0.017
1021018	1005	02	0.0178
1021019	1005	02	0.0168
1121020	1005	02	0.0175
1021021	1005	02	0.28
1021022	1005	02	0.027
1021023	1005	02	0.0263
1121024	1005	02	0.026
1021005	1005	02	0.0135
1121006	1005	02	0.0134
1021012	1005	02	0.013
1021014	1005	02	0.012
1021015	1005	02	0.0142
1021016	1005	02	0.0144
1121017	1005	02	0.014
1021012	1005	02	0.013
1021013	1005	02	0.0133
1021014	1005	02	0.013
1121015	1005	02	0.036
1021006	1005	02	0.0133
1121007	1005	02	0.013
1021014	1005	02	0.017
1021015	1005	02	0.0178
1021016	1005	02	0.0153
1121017	1005	02	0.017
1021009	1005	02	0.012
1021010	1005	02	0.0133
1021011	1005	02	0.0135
1121012	1005	02	0.0143
1021011	1005	02	0.0119
1021012	1005	02	0.0121
1021013	1005	02	0.0118
1001009	1005	02	0.0231
1001010	1005	02	0.0248
1001011	1005	02	0.0245
1101012	1005	02	0.0261
1000010	1005	01	0.016
1000011	1005	01	0.016
1100012	1005	02	0.016
1012019	1005	02	0.0243
1012020	1005	02	0.0248
1012021	1005	02	0.0233
1112022	1005	02	0.023
1012024	1005	02	0.0129
1012025	1005	02	0.0134

7/1/2010	9/30/2010	6/26/2013	8/19/2014
10/1/2010	12/31/2010	6/26/2013	8/19/2014
1/1/2010	3/31/2010	6/26/2013	8/19/2014
4/1/2010	6/30/2010	6/26/2013	8/19/2014
7/1/2010	9/30/2010	6/26/2013	8/19/2014
10/1/2010	12/31/2010	6/26/2013	8/19/2014
1/1/2010	3/31/2010	6/26/2013	8/19/2014
4/1/2010	6/30/2010	6/26/2013	8/19/2014
7/1/2010	9/30/2010	6/26/2013	8/19/2014
10/1/2010	12/31/2010	6/26/2013	8/19/2014
7/1/2010	9/30/2010	6/26/2013	8/19/2014
10/1/2010	12/31/2010	6/26/2013	8/19/2014
1/1/2010	3/31/2010	6/26/2013	8/19/2014
1/1/2010	3/31/2010	6/26/2013	8/19/2014
4/1/2010	6/30/2010	6/26/2013	8/19/2014
7/1/2010	9/30/2010	6/26/2013	8/19/2014
10/1/2010	12/31/2010	6/26/2013	8/19/2014
1/1/2010	3/31/2010	6/26/2013	8/19/2014
4/1/2010	6/30/2010	6/26/2013	8/19/2014
7/1/2010	9/30/2010	6/26/2013	8/19/2014
10/1/2010	12/31/2010	6/26/2013	8/19/2014
7/1/2010	9/30/2010	6/26/2013	8/19/2014
10/1/2010	12/31/2010	6/26/2013	8/19/2014
1/1/2010	3/31/2010	6/26/2013	8/19/2014
4/1/2010	6/30/2010	6/26/2013	8/19/2014
7/1/2010	9/30/2010	6/26/2013	8/19/2014
10/1/2010	12/31/2010	6/26/2013	8/19/2014
1/1/2010	3/31/2010	6/26/2013	8/19/2014
4/1/2010	6/30/2010	6/26/2013	8/19/2014
7/1/2010	9/30/2010	6/26/2013	8/19/2014
10/1/2010	12/31/2010	6/26/2013	8/19/2014
1/1/2010	3/31/2010	6/26/2013	8/19/2014
4/1/2010	6/30/2010	6/26/2013	8/19/2014
7/1/2010	9/30/2010	6/26/2013	8/19/2014
1/1/2010	3/31/2010	6/26/2013	8/19/2014
4/1/2010	6/30/2010	6/26/2013	8/19/2014
7/1/2010	9/30/2010	6/26/2013	8/19/2014
10/1/2010	12/31/2010	6/26/2013	8/19/2014
4/1/2010	6/30/2010	8/19/2014	
7/1/2010	9/30/2010	8/19/2014	
10/1/2010	12/31/2010	8/19/2014	
1/1/2010	3/31/2010	6/26/2013	8/19/2014
4/1/2010	6/30/2010	6/26/2013	8/19/2014
7/1/2010	9/30/2010	6/26/2013	8/19/2014
10/1/2010	12/31/2010	6/26/2013	8/19/2014
1/1/2010	3/31/2010	6/26/2013	8/19/2014
4/1/2010	6/30/2010	6/26/2013	8/19/2014

09	CA	
09	CA	
09	CA	2010 CA5100107
09	CA	
09	CA	
09	CA	
09	CA	2010 CA5100109
09	CA	
09	CA	
09	CA	
09	CA	2010 CA5100139
09	CA	
09	CA	2010 CA5100140
09	CA	2010 CA5100149
09	CA	
09	CA	
09	CA	
09	CA	2010 CA5100153
09	CA	
09	CA	
09	CA	
09	CA	2010 CA5100172
09	CA	
09	CA	2010 CA5100180
09	CA	
09	CA	
09	CA	
09	CA	2010 CA5105008
09	CA	
09	CA	
09	CA	
09	CA	2010 CA5210003
09	CA	
09	CA	
09	CA	2010 CA5301002
09	CA	
09	CA	
09	CA	
09	CA	2010 CA5400713
09	CA	
09	CA	
09	CA	2010 CA5410009
09	CA	
09	CA	
09	CA	
09	CA	2010 CA5410033
09	CA	

CA5410033	PRATT MUTUAL WATER CO	A	CWS
CA5410033	PRATT MUTUAL WATER CO	A	CWS
CA5410050	ALPAUGH COMMUNITY SERVICES DISTRICT	A	CWS
CA5410050	ALPAUGH COMMUNITY SERVICES DISTRICT	A	CWS
CA5410050	ALPAUGH COMMUNITY SERVICES DISTRICT	A	CWS
CA5410050	ALPAUGH COMMUNITY SERVICES DISTRICT	A	CWS
CA5603118	VENTURA FARMS	A	NTNCWS
NN0400253	Kitsillie/Black Mesa -NTUA	A	CWS
NN0400299	Red Mesa Public Schools	A	CWS
NN0403060	Chinle Elementary School	A	CWS
NN0403102	New Lands -NTUA	A	CWS
NN0432007	Red Rock (Red Valley) BIA Day School -BIA	A	CWS
NN0433004	Dennehotso BIA Boarding School -BIA	A	CWS
NN0435112	Rough Rock Demonstration BIA School -BIA	A	CWS
NN0436006	Dilcon BIA Boarding School -BIA	A	CWS
NN3500250	Pinehill Community and School -RUA	A	CWS
NN3503057	Mittenrock -NTUA	A	CWS
NN3510001	Ramah-Pinehill Community -RUA	I	CWS
NN3536022	Tohatchi Area of Opportunity & Services, Inc. -BI	A	CWS
NV0000005	ALAMO SEWER AND WATER GID	A	CWS
NV0000005	ALAMO SEWER AND WATER GID	A	CWS
NV0000005	ALAMO SEWER AND WATER GID	A	CWS
NV0000005	ALAMO SEWER AND WATER GID	A	CWS
NV0000055	TOLAS WATERWORKS CO OP	A	CWS
NV0000055	TOLAS WATERWORKS CO OP	A	CWS
NV0000055	TOLAS WATERWORKS CO OP	A	CWS
NV0000055	TOLAS WATERWORKS CO OP	A	CWS
NV0000062	FERNLEY PUBLIC WORKS	A	CWS
NV0000070	TOPAZ LAKE WATER CO INC	A	CWS
NV0000070	TOPAZ LAKE WATER CO INC	A	CWS
NV0000070	TOPAZ LAKE WATER CO INC	A	CWS
NV0000070	TOPAZ LAKE WATER CO INC	A	CWS
NV0000072	GOLDFIELD TOWN WATER	A	CWS
NV0000072	GOLDFIELD TOWN WATER	A	CWS
NV0000072	GOLDFIELD TOWN WATER	A	CWS
NV0000072	GOLDFIELD TOWN WATER	A	CWS
NV0000109	EQUESTRIAN ESTATES CO OP WATER ASSOC	A	CWS
NV0000109	EQUESTRIAN ESTATES CO OP WATER ASSOC	A	CWS
NV0000109	EQUESTRIAN ESTATES CO OP WATER ASSOC	A	CWS
NV0000109	EQUESTRIAN ESTATES CO OP WATER ASSOC	A	CWS
NV0000147	FRONTIER VILLAGE MHP CL	A	CWS
NV0000147	FRONTIER VILLAGE MHP CL	A	CWS
NV0000147	FRONTIER VILLAGE MHP CL	A	CWS
NV0000147	FRONTIER VILLAGE MHP CL	A	CWS
NV0000149	DESERT PARADISE MHP	A	CWS
NV0000149	DESERT PARADISE MHP	A	CWS
NV0000165	MANHATTAN TOWN WATER	A	CWS

1500	1,001-3,300	GW	P
1500	1,001-3,300	GW	P
1026	1,001-3,300	GW	L
1026	1,001-3,300	GW	L
1026	1,001-3,300	GW	L
1026	1,001-3,300	GW	L
38	<=100	GW	P
307	101-500	GW	N
900	501-1,000	GW	L
220	101-500	GW	L
1994	1,001-3,300	GW	N
55	<=100	GW	F
300	101-500	GW	F
200	101-500	GW	F
473	101-500	GW	F
1007	1,001-3,300	GW	N
363	101-500	GW	N
684	501-1,000	GW	N
25	<=100	GW	F
900	501-1,000	GW	L
900	501-1,000	GW	L
900	501-1,000	GW	L
900	501-1,000	GW	L
250	101-500	GW	P
250	101-500	GW	P
250	101-500	GW	P
250	101-500	GW	P
18000	10,001-50,000	GW	L
40	<=100	GW	P
40	<=100	GW	P
40	<=100	GW	P
40	<=100	GW	P
350	101-500	GW	L
350	101-500	GW	L
350	101-500	GW	L
350	101-500	GW	L
108	101-500	GW	P
108	101-500	GW	P
108	101-500	GW	P
108	101-500	GW	P
60	<=100	GW	P
60	<=100	GW	P
60	<=100	GW	P
60	<=100	GW	P
70	<=100	GW	P
70	<=100	GW	P
40	<=100	GW	L

1012026		1005	02	0.0117
1112027		1005	02	0.0123
1012020		1005	02	0.016
1012021		1005	02	0.0168
1012022		1005	02	0.0163
1112023		1005	02	0.0165
1006015		1005	02	0.0115
0400253021005102010	137	1005	02	0.032
0400299021005102010	158	1005	02	0.03847
0403060021005102010	265	1005	02	0.0106
0403102021005102010	271	1005	02	0.06645
0432007021005102010	275	1005	02	0.0165
0433004021005102010	279	1005	02	0.015
0435112021005102010	293	1005	02	0.0865
0436006021005102010	295	1005	02	0.0114
3500250021005102010	478	1005	02	0.0302
3503057021005102010	533	1005	02	0.0123
3510001021005102010	1943264847	1005	02	0.015
3536022021005102010	562	1005	02	0.0326
4004714		1005	02	0.032
4004715	1036	1005	02	0.027
4004716	1036	1005	02	0.032
4004717	1036	1005	02	0.036
1017222		1005	02	0.054
1017223	421	1005	02	0.052
1017226	421	1005	02	0.051
1017227		1005	02	0.049
1036714		1005	02	0.018
37817		1005	02	0.032
37818	2103	1005	02	0.032
37820	6262	1005	02	0.039
37821		1005	02	0.019
41214		1005	02	0.049
41218	433	1005	02	0.048
41219		1005	02	0.048
41220		1005	02	0.037
2001614		1005	02	0.017
2001615	5682	1005	02	0.03
2001616	5682	1005	02	0.028
2001617		1005	02	0.028
4003514		1005	02	0.046
4003515	35	1005	02	0.042
4003516		1005	02	0.044
4003517		1005	02	0.039
1116516	36	1005	02	0.015
1116517	36	1005	02	0.015
28114		1005	02	0.0555

7/1/2010	9/30/2010	6/26/2013	8/19/2014
10/1/2010	12/31/2010	6/26/2013	8/19/2014
1/1/2010	3/31/2010	6/26/2013	8/19/2014
4/1/2010	6/30/2010	6/26/2013	8/19/2014
7/1/2010	9/30/2010	6/26/2013	8/19/2014
10/1/2010	12/31/2010	6/26/2013	8/19/2014
1/1/2010	3/31/2010	6/26/2013	8/19/2014
10/1/2010	12/31/2010	3/1/2011	9/5/2014
10/1/2010	12/31/2010	3/1/2011	9/5/2014
10/1/2010	12/31/2010	6/1/2011	9/5/2014
10/1/2010	12/31/2010	6/1/2011	9/5/2014
10/1/2010	12/31/2010	6/1/2011	9/5/2014
10/1/2010	12/31/2010	6/1/2011	9/5/2014
10/1/2010	12/31/2010	6/1/2011	9/5/2014
10/1/2010	12/31/2010	6/1/2011	9/5/2014
10/1/2010	12/31/2010	6/1/2011	9/5/2014
10/1/2010	12/31/2010	6/1/2011	9/5/2014
10/1/2010	12/31/2010	6/1/2011	9/5/2014
10/1/2010	12/31/2010	6/1/2011	9/5/2014
1/1/2010	3/31/2010	5/10/2010	2/22/2013
4/1/2010	6/30/2010	8/18/2010	8/16/2013
7/1/2010	9/30/2010	11/18/2010	12/3/2013
10/1/2010	12/31/2010	2/16/2011	12/3/2013
1/1/2010	3/31/2010	5/10/2010	2/22/2013
4/1/2010	6/30/2010	8/18/2010	8/16/2013
7/1/2010	9/30/2010	11/18/2010	12/3/2013
10/1/2010	12/31/2010	2/16/2011	12/3/2013
1/1/2010	3/31/2010	5/10/2010	2/22/2013
1/1/2010	3/31/2010	5/10/2010	2/22/2013
4/1/2010	6/30/2010	8/18/2010	8/16/2013
7/1/2010	9/30/2010	11/18/2010	12/3/2013
10/1/2010	12/31/2010	2/16/2011	12/3/2013
1/1/2010	3/31/2010	5/10/2010	2/22/2013
4/1/2010	6/30/2010	8/18/2010	8/16/2013
7/1/2010	9/30/2010	11/18/2010	12/3/2013
10/1/2010	12/31/2010	2/16/2011	12/3/2013
1/1/2010	3/31/2010	5/10/2010	2/22/2013
4/1/2010	6/30/2010	8/18/2010	8/16/2013
7/1/2010	9/30/2010	11/18/2010	12/3/2013
10/1/2010	12/31/2010	2/16/2011	12/3/2013
7/1/2010	9/30/2010	2/16/2011	12/3/2013
10/1/2010	12/31/2010	2/16/2011	12/3/2013
1/1/2010	3/31/2010	5/10/2010	2/22/2013

09	CA		
09	CA		
09	CA	2010	CA5410050
09	CA		
09	CA		
09	CA		
09	CA	2010	CA5603118
09	NN	2010	NN0400253
09	NN	2010	NN0400299
09	NN	2010	NN0403060
09	NN	2010	NN0403102
09	NN	2010	NN0432007
09	NN	2010	NN0433004
09	NN	2010	NN0435112
09	NN	2010	NN0436006
09	NN	2010	NN3500250
09	NN	2010	NN3503057
09	NN	2010	NN3510001
09	NN	2010	NN3536022
09	NV	2010	NV0000005
09	NV		
09	NV		
09	NV		
09	NV	2010	NV0000055
09	NV		
09	NV		
09	NV		
09	NV	2010	NV0000062
09	NV	2010	NV0000070
09	NV		
09	NV		
09	NV		
09	NV	2010	NV0000072
09	NV		
09	NV		
09	NV		
09	NV	2010	NV0000109
09	NV		
09	NV		
09	NV		
09	NV	2010	NV0000147
09	NV		
09	NV		
09	NV		
09	NV	2010	NV0000149
09	NV		
09	NV	2010	NV0000165

NV0000165	MANHATTAN TOWN WATER	A	CWS
NV0000167	VIRGIN VALLEY WATER DISTRICT	A	CWS
NV0000167	VIRGIN VALLEY WATER DISTRICT	A	CWS
NV0000218	CARVERS SMOKEY VALLEY RV AND MHP	A	CWS
NV0000218	CARVERS SMOKEY VALLEY RV AND MHP	A	CWS
NV0000218	CARVERS SMOKEY VALLEY RV AND MHP	A	CWS
NV0000303	OLD RIVER WATER COMPANY	A	CWS
NV0000303	OLD RIVER WATER COMPANY	A	CWS
NV0000303	OLD RIVER WATER COMPANY	A	CWS
NV0000303	OLD RIVER WATER COMPANY	A	CWS
NV0000349	WATERTON GLOBAL MINING COMPANY LLC	A	NTNCWS
NV0000349	WATERTON GLOBAL MINING COMPANY LLC	A	NTNCWS
NV0000349	WATERTON GLOBAL MINING COMPANY LLC	A	NTNCWS
NV0000349	WATERTON GLOBAL MINING COMPANY LLC	A	NTNCWS
NV0000355	INDIAN HILLS GID	A	CWS
NV0000355	INDIAN HILLS GID	A	CWS
NV0000355	INDIAN HILLS GID	A	CWS
NV0000355	INDIAN HILLS GID	A	CWS
NV0000913	TAHOE RENO INDUSTRIAL CENTER	A	NTNCWS
NV0000913	TAHOE RENO INDUSTRIAL CENTER	A	NTNCWS
NV0000928	LAMOILLE VALLEY PLAZA	A	NTNCWS
NV0000928	LAMOILLE VALLEY PLAZA	A	NTNCWS
NV0000928	LAMOILLE VALLEY PLAZA	A	NTNCWS
NV0000928	LAMOILLE VALLEY PLAZA	A	NTNCWS
NV0002046	HOLBROOK STATION RV AND MHP	A	CWS
NV0002046	HOLBROOK STATION RV AND MHP	A	CWS
NV0002046	HOLBROOK STATION RV AND MHP	A	CWS
NV0002046	HOLBROOK STATION RV AND MHP	A	CWS
NV0002516	FIVE STAR MHP	I	CWS
NV0002516	FIVE STAR MHP	I	CWS
NV0004002	EM BER MOBILE MANOR	I	CWS
NV0004002	EM BER MOBILE MANOR	I	CWS
NV0004002	EM BER MOBILE MANOR	I	CWS
NV0004002	EM BER MOBILE MANOR	I	CWS
NV0005027	SPRING CREEK MHP	A	CWS
NV0005027	SPRING CREEK MHP	A	CWS
NV0005027	SPRING CREEK MHP	A	CWS
NV0005027	SPRING CREEK MHP	A	CWS
NV0005061	VERDI BUSINESS PARK WATER CO OP	A	NTNCWS
NV0005061	VERDI BUSINESS PARK WATER CO OP	A	NTNCWS
NV0005061	VERDI BUSINESS PARK WATER CO OP	A	NTNCWS
NV0005061	VERDI BUSINESS PARK WATER CO OP	A	NTNCWS
NV0005070	TWIN CREEKS	A	NTNCWS
NV0005070	TWIN CREEKS	A	NTNCWS
NV0005070	TWIN CREEKS	A	NTNCWS
090400049	Dishchii' Bikoh Community School - BIA Charter	A	CWS
090400054	BIA Keams Canyon	A	CWS

40	<=100	GW	L
18000	10,001-50,000	GW	L
18000	10,001-50,000	GW	L
250	101-500	GW	P
250	101-500	GW	P
250	101-500	GW	P
300	101-500	GW	P
300	101-500	GW	P
300	101-500	GW	P
300	101-500	GW	P
150	101-500	GW	P
150	101-500	GW	P
150	101-500	GW	P
150	101-500	GW	P
5800	3,301-10,000	GW	L
5800	3,301-10,000	GW	L
5800	3,301-10,000	GW	L
5800	3,301-10,000	GW	L
6000	3,301-10,000	GW	L
6000	3,301-10,000	GW	L
25	<=100	GW	P
25	<=100	GW	P
25	<=100	GW	P
25	<=100	GW	P
180	101-500	GW	P
180	101-500	GW	P
180	101-500	GW	P
180	101-500	GW	P
90	<=100	GW	P
90	<=100	GW	P
36	<=100	GW	P
36	<=100	GW	P
36	<=100	GW	P
36	<=100	GW	P
3645	3,301-10,000	GW	P
3645	3,301-10,000	GW	P
3645	3,301-10,000	GW	P
3645	3,301-10,000	GW	P
100	<=100	GW	P
100	<=100	GW	P
100	<=100	GW	P
100	<=100	GW	P
600	501-1,000	GW	P
600	501-1,000	GW	P
600	501-1,000	GW	P
535	501-1,000	GWP	F
861	501-1,000	GW	F

28115	441	1005	02	0.057
260018		1005	02	0.019
260023	6074	1005	02	0.011
67316		1005	02	0.018
67328	452	1005	02	0.015
67330		1005	02	0.012
52813		1005	02	0.025
52815	1813	1005	02	0.025
52817	1813	1005	02	0.025
52818		1005	02	0.026
22713		1005	02	0.26
22718	5024	1005	02	0.26
22719	5024	1005	02	0.26
22720		1005	02	0.205
44713		1005	02	0.02
44715	2089	1005	02	0.021
44716	2089	1005	02	0.021
44717		1005	02	0.018
8114		1005	02	0.015
8122	3355	1005	02	0.015
1911		1005	02	0.023
1914	2308	1005	02	0.025
1915		1005	02	0.025
1916		1005	02	0.024
2010415		1005	02	0.037
2010418	556	1005	02	0.039
2010419	556	1005	02	0.038
2010420		1005	02	0.038
1101915		1005	02	0.041
1101917		1005	02	0.04
81131		1005	02	0.28
81145		1005	02	0.28
81150		1005	02	0.28
81166		1005	02	0.28
54714		1005	02	0.031
54718	6279	1005	02	0.028
54719	6279	1005	02	0.029
54720		1005	02	0.027
4000605		1005	02	0.015
4000606		1005	02	0.015
4000607	1950	1005	02	0.015
4000608		1005	02	0.014
7815		1005	02	0.0115
7819	1874	1005	02	0.011
7820		1005	02	0.011
040004902100512011	48	1005	02	0.012
0400054021005102011	53	1005	02	0.04003

4/1/2010	6/30/2010	8/18/2010	8/16/2013
1/1/2010	3/31/2010	5/10/2010	2/22/2013
4/1/2010	6/30/2010	8/18/2010	8/16/2013
1/1/2010	3/31/2010	5/10/2010	2/22/2013
4/1/2010	6/30/2010	8/18/2010	8/16/2013
7/1/2010	9/30/2010	11/18/2010	12/3/2013
1/1/2010	3/31/2010	5/10/2010	2/22/2013
4/1/2010	6/30/2010	8/18/2010	8/16/2013
7/1/2010	9/30/2010	11/18/2010	12/3/2013
10/1/2010	12/31/2010	2/16/2011	12/3/2013
1/1/2010	3/31/2010	5/10/2010	8/19/2014
4/1/2010	6/30/2010	8/18/2010	8/19/2014
7/1/2010	9/30/2010	11/18/2010	8/19/2014
10/1/2010	12/31/2010	2/16/2011	8/19/2014
1/1/2010	3/31/2010	5/10/2010	2/22/2013
4/1/2010	6/30/2010	8/18/2010	8/16/2013
7/1/2010	9/30/2010	11/18/2010	12/3/2013
10/1/2010	12/31/2010	2/16/2011	12/3/2013
1/1/2010	3/31/2010	5/10/2010	2/22/2013
4/1/2010	6/30/2010	8/18/2010	8/16/2013
1/1/2010	3/31/2010	5/10/2010	2/22/2013
4/1/2010	6/30/2010	8/18/2010	8/16/2013
7/1/2010	9/30/2010	11/18/2010	12/3/2013
10/1/2010	12/31/2010	2/16/2011	12/3/2013
1/1/2010	3/31/2010	5/10/2010	2/22/2013
4/1/2010	6/30/2010	8/18/2010	8/16/2013
7/1/2010	9/30/2010	11/18/2010	12/3/2013
10/1/2010	12/31/2010	2/16/2011	12/3/2013
1/1/2010	3/31/2010	5/10/2010	2/22/2013
4/1/2010	6/30/2010	8/18/2010	8/16/2013
1/1/2010	3/31/2010	5/10/2010	8/19/2014
4/1/2010	6/30/2010	8/18/2010	8/19/2014
7/1/2010	9/30/2010	11/18/2010	8/19/2014
10/1/2010	12/31/2010	2/16/2011	8/19/2014
1/1/2010	3/31/2010	5/10/2010	2/22/2013
4/1/2010	6/30/2010	8/18/2010	8/16/2013
7/1/2010	9/30/2010	11/18/2010	12/3/2013
10/1/2010	12/31/2010	2/16/2011	12/3/2013
1/1/2010	3/31/2010	5/10/2010	2/22/2013
4/1/2010	6/30/2010	8/18/2010	8/16/2013
7/1/2010	9/30/2010	11/18/2010	12/3/2013
10/1/2010	12/31/2010	2/16/2011	12/3/2013
1/1/2010	3/31/2010	5/10/2010	2/22/2013
4/1/2010	6/30/2010	8/18/2010	8/16/2013
7/1/2010	9/30/2010	11/18/2010	12/3/2013
1/1/2011	3/31/2011	5/26/2011	8/28/2014
10/1/2011	12/31/2011	2/29/2012	8/28/2014

09	NV	
09	NV	2010 NV0000167
09	NV	
09	NV	2010 NV0000218
09	NV	
09	NV	
09	NV	2010 NV0000303
09	NV	
09	NV	
09	NV	
09	NV	2010 NV0000349
09	NV	
09	NV	
09	NV	
09	NV	2010 NV0000355
09	NV	
09	NV	
09	NV	
09	NV	2010 NV0000913
09	NV	
09	NV	2010 NV0000928
09	NV	
09	NV	
09	NV	
09	NV	2010 NV0002046
09	NV	
09	NV	
09	NV	
09	NV	2010 NV0002516
09	NV	
09	NV	2010 NV0004002
09	NV	
09	NV	
09	NV	
09	NV	2010 NV0005027
09	NV	
09	NV	
09	NV	
09	NV	2010 NV0005061
09	NV	
09	NV	
09	NV	
09	NV	2010 NV0005070
09	NV	
09	NV	
09	09	2011 090400049
09	09	2011 090400054

090400054	BIA Keams Canyon	A	CWS
090400054	BIA Keams Canyon	A	CWS
090400054	BIA Keams Canyon	A	CWS
090400063	BIA Truxton Agency	A	CWS
090400063	BIA Truxton Agency	A	CWS
090400088	Fort McDowell Community	A	CWS
090400088	Fort McDowell Community	A	CWS
090400088	Fort McDowell Community	A	CWS
090400088	Fort McDowell Community	A	CWS
090400096	GRIC DPW Stotonic	A	CWS
090400106	Polacca	A	CWS
090400106	Polacca	A	CWS
090400106	Polacca	A	CWS
090400106	Polacca	A	CWS
090400107	Sipaulovi (Lower Sipaulovi/Lower Mishongnovi)	A	CWS
090400107	Sipaulovi (Lower Sipaulovi/Lower Mishongnovi)	A	CWS
090400107	Sipaulovi (Lower Sipaulovi/Lower Mishongnovi)	A	CWS
090400107	Sipaulovi (Lower Sipaulovi/Lower Mishongnovi)	A	CWS
090400116	Yavapai Apache - Middle Verde	A	CWS
090400116	Yavapai Apache - Middle Verde	A	CWS
090400116	Yavapai Apache - Middle Verde	A	CWS
090400116	Yavapai Apache - Middle Verde	A	CWS
090400120	Yavapai Apache - Tunlii	A	CWS
090400120	Yavapai Apache - Tunlii	A	CWS
090400120	Yavapai Apache - Tunlii	A	CWS
090400120	Yavapai Apache - Tunlii	A	CWS
090400237	SCUA Soda Canyon	A	CWS
090400237	SCUA Soda Canyon	A	CWS
090400237	SCUA Soda Canyon	A	CWS
090400237	SCUA Soda Canyon	A	CWS
090400394	Mishongnovi (Upper Sipaulovi/Upper Mishongnovi)	A	CWS
090400394	Mishongnovi (Upper Sipaulovi/Upper Mishongnovi)	A	CWS
090400394	Mishongnovi (Upper Sipaulovi/Upper Mishongnovi)	A	CWS
090400394	Mishongnovi (Upper Sipaulovi/Upper Mishongnovi)	A	CWS
090400682	Laguna Dam South RV	I	TNCWS
090400682	Laguna Dam South RV	I	TNCWS
090400682	Laguna Dam South RV	I	TNCWS
090600159	Benton Paiute Tribe	A	CWS
090600159	Benton Paiute Tribe	A	CWS
090600159	Benton Paiute Tribe	A	CWS
090600159	Benton Paiute Tribe	A	CWS
090605130	Torres-Martinez Clinic	A	NTNCWS
090605130	Torres-Martinez Clinic	A	NTNCWS
090605130	Torres-Martinez Clinic	A	NTNCWS
090605130	Torres-Martinez Clinic	A	NTNCWS
090605140	Robin Lawson Trailer Park	A	CWS
090605140	Robin Lawson Trailer Park	A	CWS

861	501-1,000	GW	F
861	501-1,000	GW	F
861	501-1,000	GW	F
34	<=100	GW	F
34	<=100	GW	F
6260	3,301-10,000	GW	N
6260	3,301-10,000	GW	N
6260	3,301-10,000	GW	N
6260	3,301-10,000	GW	N
2248	1,001-3,300	GW	N
2600	1,001-3,300	GW	N
2600	1,001-3,300	GW	N
2600	1,001-3,300	GW	N
2600	1,001-3,300	GW	N
523	501-1,000	GW	N
523	501-1,000	GW	N
523	501-1,000	GW	N
523	501-1,000	GW	N
493	101-500	GW	N
493	101-500	GW	N
493	101-500	GW	N
493	101-500	GW	N
200	101-500	GW	N
200	101-500	GW	N
200	101-500	GW	N
200	101-500	GW	N
160	101-500	GW	N
160	101-500	GW	N
160	101-500	GW	N
160	101-500	GW	N
450	101-500	GW	N
450	101-500	GW	N
450	101-500	GW	N
450	101-500	GW	N
3	<=100	GW	N
3	<=100	GW	N
3	<=100	GW	N
90	<=100	GW	N
90	<=100	GW	N
90	<=100	GW	N
90	<=100	GW	N
266	101-500	GW	N
266	101-500	GW	N
266	101-500	GW	N
266	101-500	GW	N
150	101-500	GW	P
150	101-500	GW	P

040005402100512011	53	1005	02	0.04127
040005402100542011	53	1005	02	0.04043
040005402100572011	53	1005	02	0.04033
040006302100512011	62	1005	02	0.0135
040006302100542011	62	1005	02	0.0135
0400088021005102011	85	1005	02	0.0106
040008802100512011	85	1005	02	0.0106
040008802100542011	85	1005	02	0.01098
040008802100572011	85	1005	02	0.0106
040009602100512011	92	1005	02	0.0115
0400106021005102011	100	1005	02	0.01463
040010602100512011	100	1005	02	0.017
040010602100542011	100	1005	02	0.017
040010602100572011	100	1005	02	0.01013
0400107021005102011	101	1005	02	0.02037
040010702100512011	101	1005	02	0.01883
040010702100542011	101	1005	02	0.01883
040010702100572011	101	1005	02	0.01875
0400116021005102011	108	1005	02	0.01723
040011602100512011	108	1005	02	0.02133
040011602100542011	108	1005	02	0.02183
040011602100572011	108	1005	02	0.02253
0400120021005102011	1943264947	1005	02	0.0421
040012002100512011	1943264947	1005	02	0.02308
040012002100542011	1943264947	1005	02	0.0317
040012002100572011	1943264947	1005	02	0.0421
0400237021005102011	127	1005	02	0.0969
040023702100512011	127	1005	02	0.05467
040023702100542011	127	1005	02	0.05467
040023702100572011	127	1005	02	0.0928
0400394021005102011	197	1005	02	0.0185
040039402100512011	197	1005	02	0.0176
040039402100542011	197	1005	02	0.0176
040039402100572011	197	1005	02	0.0175
0400682021005102011	214	1005	02	0.0125
040068202100542011	214	1005	02	0.0125
040068202100572011	214	1005	02	0.0125
0600159021005102011	335	1005	02	0.02667
060015902100512011	335	1005	02	0.0235
060015902100542011	335	1005	02	0.02375
060015902100572011	335	1005	02	0.02375
0605130021005102011	405	1005	02	0.01133
060513002100512011	405	1005	02	0.012
060513002100542011	405	1005	02	0.012
060513002100572011	405	1005	02	0.0115
060514002100512011	415	1005	02	0.0102
060514002100542011	415	1005	02	0.0102

1/1/2011	3/31/2011	5/26/2011	8/28/2014
4/1/2011	6/30/2011	8/24/2011	8/28/2014
7/1/2011	9/30/2011	11/30/2011	8/28/2014
1/1/2011	3/31/2011	5/26/2011	8/28/2014
4/1/2011	6/30/2011	8/24/2011	8/28/2014
10/1/2011	12/31/2011	2/29/2012	8/28/2014
1/1/2011	3/31/2011	5/26/2011	8/28/2014
4/1/2011	6/30/2011	8/24/2011	8/28/2014
7/1/2011	9/30/2011	11/30/2011	8/28/2014
1/1/2011	3/31/2011	5/26/2011	8/28/2014
10/1/2011	12/31/2011	2/29/2012	8/28/2014
1/1/2011	3/31/2011	5/26/2011	8/28/2014
4/1/2011	6/30/2011	8/24/2011	8/28/2014
7/1/2011	9/30/2011	11/30/2011	8/28/2014
10/1/2011	12/31/2011	2/29/2012	8/28/2014
1/1/2011	3/31/2011	5/26/2011	8/28/2014
4/1/2011	6/30/2011	8/24/2011	8/28/2014
7/1/2011	9/30/2011	11/30/2011	8/28/2014
10/1/2011	12/31/2011	2/29/2012	8/28/2014
1/1/2011	3/31/2011	5/26/2011	8/28/2014
4/1/2011	6/30/2011	8/24/2011	8/28/2014
7/1/2011	9/30/2011	11/30/2011	8/28/2014
10/1/2011	12/31/2011	2/29/2012	8/28/2014
1/1/2011	3/31/2011	5/26/2011	8/28/2014
4/1/2011	6/30/2011	8/24/2011	8/28/2014
7/1/2011	9/30/2011	11/30/2011	8/28/2014
10/1/2011	12/31/2011	2/29/2012	8/28/2014
1/1/2011	3/31/2011	5/26/2011	8/28/2014
4/1/2011	6/30/2011	8/24/2011	8/28/2014
7/1/2011	9/30/2011	11/30/2011	8/28/2014
10/1/2011	12/31/2011	2/29/2012	8/28/2014
4/1/2011	6/30/2011	8/24/2011	8/28/2014
7/1/2011	9/30/2011	11/30/2011	8/28/2014
10/1/2011	12/31/2011	2/29/2012	8/28/2014
1/1/2011	3/31/2011	5/26/2011	8/28/2014
4/1/2011	6/30/2011	8/24/2011	8/28/2014
7/1/2011	9/30/2011	11/30/2011	8/28/2014
10/1/2011	12/31/2011	2/29/2012	8/28/2014
1/1/2011	3/31/2011	5/26/2011	8/28/2014
4/1/2011	6/30/2011	8/24/2011	8/28/2014
7/1/2011	9/30/2011	11/30/2011	8/28/2014
1/1/2011	3/31/2011	5/26/2011	8/28/2014
4/1/2011	6/30/2011	8/24/2011	8/28/2014

09	09	
09	09	
09	09	
09	09	2011 090400063
09	09	
09	09	2011 090400088
09	09	
09	09	
09	09	
09	09	2011 090400096
09	09	2011 090400106
09	09	
09	09	
09	09	
09	09	2011 090400107
09	09	
09	09	
09	09	
09	09	2011 090400116
09	09	
09	09	
09	09	
09	09	2011 090400120
09	09	
09	09	
09	09	
09	09	2011 090400237
09	09	
09	09	
09	09	
09	09	2011 090400394
09	09	
09	09	
09	09	
09	09	2011 090400682
09	09	
09	09	
09	09	2011 090600159
09	09	
09	09	
09	09	
09	09	2011 090605130
09	09	
09	09	
09	09	
09	09	2011 090605140
09	09	

090605159	Duro Mobile Home Park (Desert)	I	CWS
090605159	Duro Mobile Home Park (Desert)	I	CWS
090605159	Duro Mobile Home Park (Desert)	I	CWS
090605159	Duro Mobile Home Park (Desert)	I	CWS
090605160	DD Mobile Home Park	A	CWS
090605160	DD Mobile Home Park	A	CWS
090605160	DD Mobile Home Park	A	CWS
090605160	DD Mobile Home Park	A	CWS
093200166	Fallon-Paiute Shoshone Tribe Community System	A	CWS
093200171	Yerington (Campbell Ranch)	A	CWS
093200171	Yerington (Campbell Ranch)	A	CWS
093200171	Yerington (Campbell Ranch)	A	CWS
093200171	Yerington (Campbell Ranch)	A	CWS
093200362	Sutcliffe	A	CWS
093200362	Sutcliffe	A	CWS
093200362	Sutcliffe	A	CWS
093200362	Sutcliffe	A	CWS
093200364	Battle Mountain	A	CWS
093200364	Battle Mountain	A	CWS
093200364	Battle Mountain	A	CWS
093200364	Battle Mountain	A	CWS
093200366	South Fork (Te-Moak)	A	CWS
093200366	South Fork (Te-Moak)	A	CWS
093200371	Rite of Passage - ATC	I	CWS
093200371	Rite of Passage - ATC	I	CWS
093200371	Rite of Passage - ATC	I	CWS
093200371	Rite of Passage - ATC	I	CWS
AZ0402014	DOUGLAS CITY OF	A	CWS
AZ0403021	WEST VILLAGE WATER COMPANY	A	CWS
AZ0403088	FLAGSTAFF RANCH WATER CO	A	CWS
AZ0403088	FLAGSTAFF RANCH WATER CO	A	CWS
AZ0403088	FLAGSTAFF RANCH WATER CO	A	CWS
AZ0403088	FLAGSTAFF RANCH WATER CO	A	CWS
AZ0404341	SPRING CREEK INN	A	CWS
AZ0404341	SPRING CREEK INN	A	CWS
AZ0404341	SPRING CREEK INN	A	CWS
AZ0406004	VERDE LEE WATER COMPANY	A	CWS
AZ0406004	VERDE LEE WATER COMPANY	A	CWS
AZ0407052	SABROSA WATER CO NEW RIVER	N	CWS
AZ0407052	SABROSA WATER CO NEW RIVER	N	CWS
AZ0407052	SABROSA WATER CO NEW RIVER	N	CWS
AZ0407052	SABROSA WATER CO NEW RIVER	N	CWS
AZ0407052	SABROSA WATER CO NEW RIVER	N	CWS
AZ0407052	SABROSA WATER CO NEW RIVER	N	CWS
AZ0407052	SABROSA WATER CO NEW RIVER	N	CWS
AZ0407052	SABROSA WATER CO NEW RIVER	N	CWS
AZ0407169	SAGUARO VIEW MGMT CO	A	CWS

25	<=100	GW	P
25	<=100	GW	P
25	<=100	GW	P
25	<=100	GW	P
300	101-500	GW	P
300	101-500	GW	P
300	101-500	GW	P
300	101-500	GW	P
900	501-1,000	GW	N
100	<=100	GW	N
100	<=100	GW	N
100	<=100	GW	N
100	<=100	GW	N
250	101-500	GW	N
250	101-500	GW	N
250	101-500	GW	N
250	101-500	GW	N
120	101-500	GW	N
120	101-500	GW	N
120	101-500	GW	N
120	101-500	GW	N
40	<=100	GW	N
40	<=100	GW	N
150	101-500	GW	P
150	101-500	GW	P
150	101-500	GW	P
150	101-500	GW	P
13300	10,001-50,000	GW	L
220	101-500	GW	P
486	101-500	GW	M
486	101-500	GW	M
486	101-500	GW	M
486	101-500	GW	M
200	101-500	GW	M
200	101-500	GW	M
200	101-500	GW	M
450	101-500	GW	P
450	101-500	GW	P
0	<=100	GW	P
0	<=100	GW	P
0	<=100	GW	P
0	<=100	GW	P
0	<=100	GW	P
0	<=100	GW	P
0	<=100	GW	P
0	<=100	GW	P
365	101-500	GW	M

0605159021005102011	1943264886	1005	02	0.02075
060515902100512011	1943264886	1005	02	0.0305
060515902100542011	1943264886	1005	02	0.0225
060515902100572011	1943264886	1005	02	0.02225
0605160021005102011	1943264888	1005	02	0.05188
060516002100512011	1943264888	1005	02	0.05467
060516002100542011	1943264888	1005	02	0.053
060516002100572011	1943264888	1005	02	0.05125
320016602100512011	443	1005	02	0.01218
3200171021005102011	448	1005	02	0.01863
320017102100512011	448	1005	02	0.01783
320017102100542011	448	1005	02	0.01938
320017102100572011	448	1005	02	0.01863
3200362021005102011	456	1005	02	0.013
320036202100512011	456	1005	02	0.01525
320036202100542011	456	1005	02	0.01533
320036202100572011	456	1005	02	0.01467
3200364021005102011	458	1005	02	0.026
320036402100512011	458	1005	02	0.024
320036402100542011	458	1005	02	0.024
320036402100572011	458	1005	02	0.024
320036602100512011	460	1005	02	0.011
320036602100542011	460	1005	02	0.011
3200371021005102011	464	1005	02	0.028
320037102100512011	464	1005	02	0.027
320037102100542011	464	1005	02	0.028
320037102100572011	464	1005	02	0.028
61900	8628	1005	02	0.027
4846	8783	1005	02	0.012
748	20827	1005	01	0.013
751	20828	1005	02	0.013
752	8822	1005	02	0.011
767	20827	1005	02	0.0149
9227	9019	1005	02	0.035
9229	9019	1005	02	0.029
9230	9019	1005	02	0.026
1055	19345	1005	01	0.021
1056	88	1005	02	0.017
13996	9151	1005	02	0.03
13997	9150	1005	02	0.034
14000	9151	1005	02	0.043
14001	9150	1005	02	0.034
14014	9150	1005	02	0.035
14017	9150	1005	02	0.036
14019	9151	1005	02	0.048
14020	9151	1005	02	0.038
1334	9382	1005	02	0.011

10/1/2011	12/31/2011	2/29/2012	8/28/2014
1/1/2011	3/31/2011	5/26/2011	8/28/2014
4/1/2011	6/30/2011	8/24/2011	8/28/2014
7/1/2011	9/30/2011	11/30/2011	8/28/2014
10/1/2011	12/31/2011	2/29/2012	8/28/2014
1/1/2011	3/31/2011	5/26/2011	8/28/2014
4/1/2011	6/30/2011	8/24/2011	8/28/2014
7/1/2011	9/30/2011	11/30/2011	8/28/2014
1/1/2011	3/31/2011	5/26/2011	8/28/2014
10/1/2011	12/31/2011	2/29/2012	8/28/2014
1/1/2011	3/31/2011	5/26/2011	8/28/2014
4/1/2011	6/30/2011	8/24/2011	8/28/2014
7/1/2011	9/30/2011	11/30/2011	8/28/2014
10/1/2011	12/31/2011	2/29/2012	8/28/2014
1/1/2011	3/31/2011	5/26/2011	8/28/2014
4/1/2011	6/30/2011	8/24/2011	8/28/2014
7/1/2011	9/30/2011	11/30/2011	8/28/2014
10/1/2011	12/31/2011	2/29/2012	8/28/2014
1/1/2011	3/31/2011	5/26/2011	8/28/2014
4/1/2011	6/30/2011	8/24/2011	8/28/2014
7/1/2011	9/30/2011	11/30/2011	8/28/2014
1/1/2011	3/31/2011	5/26/2011	8/28/2014
4/1/2011	6/30/2011	8/24/2011	8/28/2014
10/1/2011	12/31/2011	2/29/2012	8/28/2014
1/1/2011	3/31/2011	5/26/2011	8/28/2014
4/1/2011	6/30/2011	8/24/2011	8/28/2014
7/1/2011	9/30/2011	11/30/2011	8/28/2014
7/1/2011	9/30/2011	11/17/2011	9/15/2014
7/1/2011	9/30/2011	11/17/2011	9/15/2014
1/1/2011	3/31/2011	5/17/2011	5/6/2014
7/1/2011	9/30/2011	11/17/2011	9/15/2014
7/1/2011	9/30/2011	11/17/2011	9/15/2014
10/1/2011	12/31/2011	9/28/2012	9/15/2014
1/1/2011	3/31/2011	5/17/2011	5/6/2014
4/1/2011	6/30/2011	10/19/2011	6/26/2014
7/1/2011	9/30/2011	11/17/2011	9/15/2014
1/1/2011	3/31/2011	5/17/2011	5/6/2014
1/1/2011	3/31/2011	5/17/2011	5/6/2014
1/1/2011	3/31/2011	5/17/2011	9/15/2014
1/1/2011	3/31/2011	5/17/2011	9/15/2014
7/1/2011	9/30/2011	11/17/2011	9/15/2014
7/1/2011	9/30/2011	11/17/2011	9/15/2014
4/1/2011	6/30/2011	2/11/2013	9/15/2014
10/1/2011	12/31/2011	2/11/2013	9/15/2014
10/1/2011	12/31/2011	2/11/2013	9/15/2014
4/1/2011	6/30/2011	2/11/2013	9/15/2014
1/1/2011	3/31/2011	5/17/2011	5/6/2014

09	09	2011 090605159
09	09	
09	09	
09	09	
09	09	2011 090605160
09	09	
09	09	
09	09	
09	09	2011 093200166
09	09	2011 093200171
09	09	
09	09	
09	09	
09	09	2011 093200362
09	09	
09	09	
09	09	
09	09	2011 093200364
09	09	
09	09	
09	09	
09	09	2011 093200366
09	09	
09	09	2011 093200371
09	09	
09	09	
09	09	
09	AZ	2011 AZ0402014
09	AZ	2011 AZ0403021
09	AZ	2011 AZ0403088
09	AZ	
09	AZ	
09	AZ	
09	AZ	2011 AZ0404341
09	AZ	
09	AZ	
09	AZ	2011 AZ0406004
09	AZ	
09	AZ	2011 AZ0407052
09	AZ	
09	AZ	
09	AZ	
09	AZ	
09	AZ	
09	AZ	
09	AZ	
09	AZ	2011 AZ0407169

AZ0407624	PIONEER RV RESORT	A	CWS
AZ0407624	PIONEER RV RESORT	A	CWS
AZ0407624	PIONEER RV RESORT	A	CWS
AZ0407685	ARLINGTON FARMS WATER CO	N	CWS
AZ0408035	TRUXTON CANYON WATER COMPANY	A	CWS
AZ0408035	TRUXTON CANYON WATER COMPANY	A	CWS
AZ0408035	TRUXTON CANYON WATER COMPANY	A	CWS
AZ0408035	TRUXTON CANYON WATER COMPANY	A	CWS
AZ0408082	RANCH WATER SERVICE INC	A	CWS
AZ0408149	WHITE HILLS WATER COMPANY UNIT 1	A	CWS
AZ0408149	WHITE HILLS WATER COMPANY UNIT 1	A	CWS
AZ0408174	KATHERINE HEIGHTS	A	CWS
AZ0409025	MOUNTAIN GLEN WATER SERVICE- LINDEN EAST	N	CWS
AZ0409025	MOUNTAIN GLEN WATER SERVICE- LINDEN EAST	N	CWS
AZ0409025	MOUNTAIN GLEN WATER SERVICE- LINDEN EAST	N	CWS
AZ0409025	MOUNTAIN GLEN WATER SERVICE- LINDEN EAST	N	CWS
AZ0409025	MOUNTAIN GLEN WATER SERVICE- LINDEN EAST	N	CWS
AZ0409025	MOUNTAIN GLEN WATER SERVICE- LINDEN EAST	N	CWS
AZ0409025	MOUNTAIN GLEN WATER SERVICE- LINDEN EAST	N	CWS
AZ0411024	CASA GRANDE WEST WATER COMPANY	A	CWS
AZ0411024	CASA GRANDE WEST WATER COMPANY	A	CWS
AZ0411024	CASA GRANDE WEST WATER COMPANY	A	CWS
AZ0411052	TONTO BASIN WATER - CACTUS FOREST	A	CWS
AZ0411087	MARICOPA MOUNTAIN DWID 1	A	CWS
AZ0411087	MARICOPA MOUNTAIN DWID 1	A	CWS
AZ0411087	MARICOPA MOUNTAIN DWID 1	A	CWS
AZ0411100	THUNDERBIRD FARMS DWID	A	CWS
AZ0411115	CORRECTIONAL CORP OF AM - ELOY DETENTION	A	CWS
AZ0411557	NEW SADDLEBACK VISTA DWID	A	CWS
AZ0411557	NEW SADDLEBACK VISTA DWID	A	CWS
AZ0411557	NEW SADDLEBACK VISTA DWID	A	CWS
AZ0411712	ANTELOPE PEAK DWID	A	CWS
AZ0411712	ANTELOPE PEAK DWID	A	CWS
AZ0412004	NOGALES CITY OF	A	CWS
AZ0412040	ALISO SPRINGS PROPERTY OWNER ASSOC INC	A	CWS
AZ0412040	ALISO SPRINGS PROPERTY OWNER ASSOC INC	A	CWS
AZ0413012	BIG PARK WATER COMPANY	A	CWS
AZ0413012	BIG PARK WATER COMPANY	A	CWS
AZ0413012	BIG PARK WATER COMPANY	A	CWS
AZ0413012	BIG PARK WATER COMPANY	A	CWS
AZ0413012	BIG PARK WATER COMPANY	A	CWS
AZ0413012	BIG PARK WATER COMPANY	A	CWS
AZ0413012	BIG PARK WATER COMPANY	A	CWS
AZ0413012	BIG PARK WATER COMPANY	A	CWS
AZ0413012	BIG PARK WATER COMPANY	A	CWS
AZ0413012	BIG PARK WATER COMPANY	A	CWS
AZ0413012	BIG PARK WATER COMPANY	A	CWS

583	501-1,000	GW	M
583	501-1,000	GW	M
583	501-1,000	GW	M
75	<=100	GW	M
2126	1,001-3,300	GW	P
2126	1,001-3,300	GW	P
2126	1,001-3,300	GW	P
2126	1,001-3,300	GW	P
135	101-500	GW	M
46	<=100	GW	P
46	<=100	GW	P
415	101-500	GWP	P
0	<=100	GW	P
0	<=100	GW	P
0	<=100	GW	P
0	<=100	GW	P
0	<=100	GW	P
0	<=100	GW	P
0	<=100	GW	P
834	501-1,000	GW	P
834	501-1,000	GW	P
834	501-1,000	GW	P
699	501-1,000	GW	M
420	101-500	GW	P
420	101-500	GW	P
420	101-500	GW	P
1600	1,001-3,300	GW	M
8852	3,301-10,000	GW	P
129	101-500	GW	P
129	101-500	GW	P
129	101-500	GW	P
60	<=100	GW	M
60	<=100	GW	M
22000	10,001-50,000	GW	L
56	<=100	GW	P
56	<=100	GW	P
7026	3,301-10,000	GW	P
7026	3,301-10,000	GW	P
7026	3,301-10,000	GW	P
7026	3,301-10,000	GW	P
7026	3,301-10,000	GW	P
7026	3,301-10,000	GW	P
7026	3,301-10,000	GW	P
7026	3,301-10,000	GW	P
7026	3,301-10,000	GW	P
7026	3,301-10,000	GW	P
7026	3,301-10,000	GW	P

8128	9510	1005	02	0.016
8129	9510	1005	02	0.015
8130	9510	1005	02	0.016
3749	9529	1005	01	0.027
6172	183	1005	02	0.012
6193	183	1005	02	0.012
6195	183	1005	02	0.015
6200	183	1005	02	0.016
8879	9644	1005	02	0.011
5950	9668	1005	02	0.011
5951	9668	1005	02	0.011
41	19325	1005	02	0.011
5955	9736	1005	02	0.012
5956	9735	1005	02	0.013
5957	9736	1005	02	0.012
5958	9735	1005	02	0.014
5959	9736	1005	02	0.012
5960	9735	1005	02	0.014
5964	9735	1005	02	0.014
14962	10172	1005	01	0.036
14964	10171	1005	02	0.028
14966	10171	1005	02	0.013
1032	269	1005	02	0.015
5475	10204	1005	02	0.014
5484	10204	1005	02	0.011
5486	10204	1005	02	0.016
7598	10212	1005	01	0.013
12393	20970	1005	02	0.011
7669	10279	1005	02	0.014
7670	10279	1005	02	0.013
7677	10279	1005	02	0.013
11674	10287	1005	02	0.012
11700	10287	1005	02	0.013
34806	10296	1005	02	0.013
4	21691	1005	02	0.011
6	21691	1005	02	0.011
15933	10357	1005	02	0.034
15934	10356	1005	02	0.039
15935	10353	1005	02	0.011
15936	10352	1005	02	0.035
15954	10357	1005	02	0.035
15955	10356	1005	02	0.039
15956	10353	1005	02	0.012
15957	10352	1005	02	0.034
15964	10357	1005	02	0.037
15965	10356	1005	02	0.039
15966	10353	1005	02	0.011

1/1/2011	3/31/2011	5/17/2011	5/6/2014
7/1/2011	9/30/2011	11/17/2011	9/15/2014
10/1/2011	12/31/2011	1/26/2012	9/15/2014
1/1/2011	3/31/2011	5/17/2011	9/15/2014
1/1/2011	3/31/2011	5/17/2011	5/6/2014
7/1/2011	9/30/2011	11/17/2011	9/15/2014
4/1/2011	6/30/2011	1/26/2012	9/15/2014
10/1/2011	12/31/2011	4/18/2012	9/15/2014
10/1/2011	12/31/2011	9/28/2012	9/15/2014
4/1/2011	6/30/2011	10/19/2011	6/26/2014
7/1/2011	9/30/2011	11/17/2011	9/15/2014
7/1/2011	9/30/2011	1/26/2012	9/15/2014
1/1/2011	3/31/2011	5/17/2011	9/15/2014
1/1/2011	3/31/2011	5/17/2011	9/15/2014
4/1/2011	6/30/2011	10/19/2011	9/15/2014
4/1/2011	6/30/2011	10/19/2011	9/15/2014
7/1/2011	9/30/2011	11/17/2011	9/15/2014
7/1/2011	9/30/2011	11/17/2011	9/15/2014
10/1/2011	12/31/2011	8/27/2012	9/15/2014
1/1/2011	3/31/2011	5/17/2011	5/6/2014
1/1/2011	3/31/2011	5/17/2011	5/6/2014
4/1/2011	6/30/2011	10/19/2011	6/26/2014
1/1/2011	3/31/2011	5/17/2011	5/6/2014
1/1/2011	3/31/2011	5/17/2011	9/15/2014
7/1/2011	9/30/2011	11/17/2011	9/15/2014
10/1/2011	12/31/2011	4/18/2012	9/15/2014
1/1/2011	3/31/2011	5/17/2011	5/6/2014
1/1/2011	3/31/2011	5/17/2011	5/6/2014
1/1/2011	3/31/2011	5/17/2011	5/6/2014
7/1/2011	9/30/2011	11/17/2011	9/15/2014
10/1/2011	12/31/2011	4/18/2012	9/15/2014
1/1/2011	3/31/2011	5/17/2011	5/6/2014
7/1/2011	9/30/2011	1/26/2012	9/15/2014
1/1/2011	3/31/2011	5/17/2011	5/6/2014
4/1/2011	6/30/2011	10/19/2011	6/26/2014
7/1/2011	9/30/2011	11/17/2011	9/15/2014
1/1/2011	3/31/2011	5/17/2011	5/6/2014
1/1/2011	3/31/2011	5/17/2011	5/6/2014
1/1/2011	3/31/2011	5/17/2011	5/6/2014
1/1/2011	3/31/2011	5/17/2011	5/6/2014
4/1/2011	6/30/2011	10/19/2011	6/26/2014
4/1/2011	6/30/2011	10/19/2011	6/26/2014
4/1/2011	6/30/2011	10/19/2011	6/26/2014
4/1/2011	6/30/2011	10/19/2011	6/26/2014
7/1/2011	9/30/2011	11/17/2011	9/15/2014
7/1/2011	9/30/2011	11/17/2011	9/15/2014
7/1/2011	9/30/2011	11/17/2011	9/15/2014

09	AZ	2011 AZ0407624
09	AZ	
09	AZ	
09	AZ	2011 AZ0407685
09	AZ	2011 AZ0408035
09	AZ	
09	AZ	
09	AZ	
09	AZ	2011 AZ0408082
09	AZ	2011 AZ0408149
09	AZ	
09	AZ	2011 AZ0408174
09	AZ	2011 AZ0409025
09	AZ	
09	AZ	
09	AZ	
09	AZ	
09	AZ	
09	AZ	
09	AZ	2011 AZ0411024
09	AZ	
09	AZ	
09	AZ	2011 AZ0411052
09	AZ	2011 AZ0411087
09	AZ	
09	AZ	
09	AZ	2011 AZ0411100
09	AZ	2011 AZ0411115
09	AZ	2011 AZ0411557
09	AZ	
09	AZ	
09	AZ	2011 AZ0411712
09	AZ	
09	AZ	2011 AZ0412004
09	AZ	2011 AZ0412040
09	AZ	
09	AZ	2011 AZ0413012
09	AZ	
09	AZ	
09	AZ	
09	AZ	
09	AZ	
09	AZ	
09	AZ	
09	AZ	
09	AZ	
09	AZ	

AZ0413012	BIG PARK WATER COMPANY	A	CWS
AZ0413012	BIG PARK WATER COMPANY	A	CWS
AZ0413012	BIG PARK WATER COMPANY	A	CWS
AZ0413012	BIG PARK WATER COMPANY	A	CWS
AZ0413025	COTTONWOOD MUNICIPAL WATER CW1	A	CWS
AZ0413038	LAKE VERDE WATER COMPANY	A	CWS
AZ0413038	LAKE VERDE WATER COMPANY	A	CWS
AZ0413055	ACME WATER - BLUE HILLS	A	CWS
AZ0413055	ACME WATER - BLUE HILLS	A	CWS
AZ0413071	MONTEZUMA RIMROCK WATER COMPANY	A	CWS
AZ0413071	MONTEZUMA RIMROCK WATER COMPANY	A	CWS
AZ0413071	MONTEZUMA RIMROCK WATER COMPANY	A	CWS
AZ0413071	MONTEZUMA RIMROCK WATER COMPANY	A	CWS
AZ0413071	MONTEZUMA RIMROCK WATER COMPANY	A	CWS
AZ0413071	MONTEZUMA RIMROCK WATER COMPANY	A	CWS
AZ0413103	PINE VALLEY WATER COMPANY	A	CWS
AZ0413103	PINE VALLEY WATER COMPANY	A	CWS
AZ0413121	OAK CREEK VALLEY	A	CWS
AZ0413121	OAK CREEK VALLEY	A	CWS
AZ0413121	OAK CREEK VALLEY	A	CWS
AZ0413151	FIRST STEPS CHILD CARE	A	NTNCWS
AZ0413151	FIRST STEPS CHILD CARE	A	NTNCWS
AZ0413208	APPALOOSA MEADOWS SUBDIVISION	A	CWS
AZ0413208	APPALOOSA MEADOWS SUBDIVISION	A	CWS
AZ0413208	APPALOOSA MEADOWS SUBDIVISION	A	CWS
AZ0413320	WINDY VALLEY PLAZA	A	NTNCWS
AZ0413320	WINDY VALLEY PLAZA	A	NTNCWS
AZ0413320	WINDY VALLEY PLAZA	A	NTNCWS
AZ0413320	WINDY VALLEY PLAZA	A	NTNCWS
AZ0413348	BUFFALO RUN MHP	A	CWS
AZ0413348	BUFFALO RUN MHP	A	CWS
AZ0413348	BUFFALO RUN MHP	A	CWS
AZ0413348	BUFFALO RUN MHP	A	CWS
AZ0413351	BEAVER CREEK STORE	A	CWS
AZ0413419	MOUNTAIN VIEW MHP	A	CWS
AZ0413419	MOUNTAIN VIEW MHP	A	CWS
AZ0414003	DATELAND PUBLIC SERVICE	A	CWS
AZ0414003	DATELAND PUBLIC SERVICE	A	CWS
AZ0414003	DATELAND PUBLIC SERVICE	A	CWS
AZ0414014	SHEPARD WATER COMPANY	A	CWS
AZ0414098	SIERRA PACIFIC MOBILE MAN	A	CWS
AZ0414098	SIERRA PACIFIC MOBILE MAN	A	CWS
AZ0414322	LAGUNA MOBILE HOME AND RV PARK	A	CWS
AZ0414322	LAGUNA MOBILE HOME AND RV PARK	A	CWS
AZ0414322	LAGUNA MOBILE HOME AND RV PARK	A	CWS
AZ0414361	US ARMY YPG LAAF SYSTEM	N	NTNCWS
AZ0414363	US ARMY YPG MTA SYSTEM	A	NTNCWS

7026	3,301-10,000	GW	P
7026	3,301-10,000	GW	P
7026	3,301-10,000	GW	P
7026	3,301-10,000	GW	P
11265	10,001-50,000	GW	P
125	101-500	GW	M
125	101-500	GW	M
125	101-500	GW	P
125	101-500	GW	P
429	101-500	GW	P
429	101-500	GW	P
429	101-500	GW	P
429	101-500	GW	P
429	101-500	GW	P
429	101-500	GW	P
163	101-500	GW	P
163	101-500	GW	P
450	101-500	GW	P
450	101-500	GW	P
450	101-500	GW	P
40	<=100	GW	M
40	<=100	GW	M
500	101-500	GW	P
500	101-500	GW	P
500	101-500	GW	P
55	<=100	GW	M
55	<=100	GW	M
55	<=100	GW	M
55	<=100	GW	M
190	101-500	GW	M
190	101-500	GW	M
190	101-500	GW	M
190	101-500	GW	M
100	<=100	GW	M
160	101-500	GW	M
160	101-500	GW	M
319	101-500	GW	P
319	101-500	GW	P
319	101-500	GW	P
429	101-500	GW	P
816	501-1,000	GW	P
816	501-1,000	GW	P
235	101-500	GW	M
235	101-500	GW	M
235	101-500	GW	M
150	101-500	GW	F
500	101-500	GW	F

15967	10352	1005	02	0.026
15975	10356	1005	02	0.035
15976	10353	1005	02	0.011
15977	10352	1005	02	0.018
12302	312	1005	02	0.012
4454	10385	1005	02	0.027
4457	10384	1005	02	0.026
5034	325	1005	02	0.018
5035	325	1005	02	0.017
5993	17282	1005	02	0.032
5994	10424	1005	02	0.034
5995	17282	1005	02	0.027
5996	10424	1005	02	0.033
6013	17282	1005	02	0.028
6016	17282	1005	02	0.027
8129	10448	1005	02	0.023
8130	10448	1005	02	0.023
7136	10474	1005	02	0.039
7137	10474	1005	02	0.04
7138	10474	1005	02	0.03
617	10495	1005	02	0.036
619	10495	1005	02	0.037
3623	10533	1005	02	0.012
3624	10533	1005	02	0.014
3625	10533	1005	02	0.011
8222	10576	1005	02	0.024
8224	10576	1005	02	0.016
8226	10576	1005	02	0.025
8227	10576	1005	02	0.011
9166	10590	1005	02	0.014
9170	10590	1005	02	0.023
9172	10590	1005	02	0.023
9175	10590	1005	02	0.025
4768	10592	1005	02	0.012
6215	359	1005	02	0.012
6216	359	1005	02	0.012
4174	10644	1005	02	0.017
4175	10644	1005	02	0.018
4181	10644	1005	02	0.017
4127	10646	1005	01	0.011
5547	10659	1005	02	0.021
5550	10659	1005	02	0.022
9440	10666	1005	02	0.015
9441	10666	1005	02	0.015
9443	10666	1005	02	0.015
6049	10667	1005	02	0.015
10248	383	1005	02	0.025

7/1/2011	9/30/2011	11/17/2011	9/15/2014
10/1/2011	12/31/2011	4/18/2012	9/15/2014
10/1/2011	12/31/2011	4/18/2012	9/15/2014
10/1/2011	12/31/2011	4/18/2012	9/15/2014
1/1/2011	3/31/2011	5/17/2011	5/6/2014
1/1/2011	3/31/2011	5/17/2011	5/6/2014
1/1/2011	3/31/2011	5/17/2011	5/6/2014
1/1/2011	3/31/2011	5/17/2011	5/6/2014
7/1/2011	9/30/2011	11/17/2011	9/15/2014
1/1/2011	3/31/2011	5/17/2011	5/6/2014
1/1/2011	3/31/2011	5/17/2011	5/6/2014
7/1/2011	9/30/2011	11/17/2011	9/15/2014
7/1/2011	9/30/2011	11/17/2011	9/15/2014
10/1/2011	12/31/2011	6/24/2013	9/15/2014
4/1/2011	6/30/2011	6/24/2013	9/15/2014
1/1/2011	3/31/2011	5/17/2011	5/6/2014
7/1/2011	9/30/2011	11/17/2011	9/15/2014
1/1/2011	3/31/2011	5/17/2011	5/6/2014
4/1/2011	6/30/2011	10/19/2011	6/26/2014
7/1/2011	9/30/2011	11/17/2011	9/15/2014
1/1/2011	3/31/2011	5/17/2011	5/6/2014
7/1/2011	9/30/2011	11/17/2011	9/15/2014
1/1/2011	3/31/2011	5/17/2011	5/6/2014
7/1/2011	9/30/2011	11/17/2011	9/15/2014
10/1/2011	12/31/2011	4/18/2012	9/15/2014
1/1/2011	3/31/2011	5/17/2011	5/6/2014
7/1/2011	9/30/2011	11/17/2011	9/15/2014
4/1/2011	6/30/2011	1/26/2012	9/15/2014
10/1/2011	12/31/2011	1/26/2012	9/15/2014
1/1/2011	3/31/2011	5/17/2011	9/15/2014
4/1/2011	6/30/2011	10/19/2011	9/15/2014
7/1/2011	9/30/2011	11/17/2011	9/15/2014
10/1/2011	12/31/2011	4/18/2012	9/15/2014
1/1/2011	3/31/2011	5/17/2011	5/6/2014
7/1/2011	9/30/2011	11/17/2011	9/15/2014
10/1/2011	12/31/2011	1/26/2012	9/15/2014
1/1/2011	3/31/2011	1/26/2012	9/15/2014
4/1/2011	6/30/2011	1/26/2012	9/15/2014
7/1/2011	9/30/2011	1/26/2012	9/15/2014
1/1/2011	3/31/2011	5/17/2011	5/6/2014
1/1/2011	3/31/2011	5/17/2011	5/6/2014
7/1/2011	9/30/2011	11/17/2011	9/15/2014
4/1/2011	6/30/2011	10/19/2011	6/26/2014
7/1/2011	9/30/2011	11/17/2011	9/15/2014
10/1/2011	12/31/2011	1/26/2012	9/15/2014
1/1/2011	3/31/2011	5/17/2011	9/15/2014
1/1/2011	3/31/2011	5/17/2011	5/6/2014

09	AZ	
09	AZ	
09	AZ	
09	AZ	
09	AZ	2011 AZ0413025
09	AZ	2011 AZ0413038
09	AZ	
09	AZ	2011 AZ0413055
09	AZ	
09	AZ	2011 AZ0413071
09	AZ	
09	AZ	
09	AZ	
09	AZ	
09	AZ	
09	AZ	2011 AZ0413103
09	AZ	
09	AZ	2011 AZ0413121
09	AZ	
09	AZ	
09	AZ	2011 AZ0413151
09	AZ	
09	AZ	2011 AZ0413208
09	AZ	
09	AZ	
09	AZ	2011 AZ0413320
09	AZ	
09	AZ	
09	AZ	
09	AZ	2011 AZ0413348
09	AZ	
09	AZ	
09	AZ	
09	AZ	2011 AZ0413351
09	AZ	2011 AZ0413419
09	AZ	
09	AZ	2011 AZ0414003
09	AZ	
09	AZ	
09	AZ	2011 AZ0414014
09	AZ	2011 AZ0414098
09	AZ	
09	AZ	2011 AZ0414322
09	AZ	
09	AZ	
09	AZ	2011 AZ0414361
09	AZ	2011 AZ0414363

AZ0414367	US ARMY YPG KOFA FIRING RANGE KFR	A	NTNCWS
AZ0414367	US ARMY YPG KOFA FIRING RANGE KFR	A	NTNCWS
AZ0414367	US ARMY YPG KOFA FIRING RANGE KFR	A	NTNCWS
AZ0414367	US ARMY YPG KOFA FIRING RANGE KFR	A	NTNCWS
AZ0414442	EL PRADO WATER COMPANY	A	CWS
AZ0414442	EL PRADO WATER COMPANY	A	CWS
AZ0414442	EL PRADO WATER COMPANY	A	CWS
AZ0415115	BOUSE ELEMENTARY SCHOOL	A	NTNCWS
AZ0420098	SPANISH TRAIL MOTEL	N	CWS
CA0600008	COLUSA CO. W.D. #1 - GRIMES	A	CWS
CA0600011	DEL ORO WATER CO.-WALNUT RANCH	A	CWS
CA0707602	BEACON WEST	A	CWS
CA1000042	FCWWD #40/SHAVER SPRINGS	A	CWS
CA1000042	FCWWD #40/SHAVER SPRINGS	A	CWS
CA1000042	FCWWD #40/SHAVER SPRINGS	A	CWS
CA1000042	FCWWD #40/SHAVER SPRINGS	A	CWS
CA1000053	LANARE COMMUNITY SERVICES DIST	A	CWS
CA1000053	LANARE COMMUNITY SERVICES DIST	A	CWS
CA1000053	LANARE COMMUNITY SERVICES DIST	A	CWS
CA1000053	LANARE COMMUNITY SERVICES DIST	A	CWS
CA1000238	CAMDEN TRAILER PARK	A	CWS
CA1000238	CAMDEN TRAILER PARK	A	CWS
CA1000238	CAMDEN TRAILER PARK	A	CWS
CA1000238	CAMDEN TRAILER PARK	A	CWS
CA1000369	ZONNEVELD DAIRY	A	CWS
CA1000369	ZONNEVELD DAIRY	A	CWS
CA1000369	ZONNEVELD DAIRY	A	CWS
CA1000369	ZONNEVELD DAIRY	A	CWS
CA1000472	PG&E HELMS SUPPORT FACILITY	A	CWS
CA1000472	PG&E HELMS SUPPORT FACILITY	A	CWS
CA1000472	PG&E HELMS SUPPORT FACILITY	A	CWS
CA1000472	PG&E HELMS SUPPORT FACILITY	A	CWS
CA1000580	CAMPOS BROS. FARMS (WALNUT)	A	NTNCWS
CA1000580	CAMPOS BROS. FARMS (WALNUT)	A	NTNCWS
CA1000580	CAMPOS BROS. FARMS (WALNUT)	A	NTNCWS
CA1000584	TRUE ORGANIC PRODUCTS	A	NTNCWS
CA1009091	OLAM SPICES AND VEGETABLES, INC.	A	NTNCWS
CA1009091	OLAM SPICES AND VEGETABLES, INC.	A	NTNCWS
CA1009091	OLAM SPICES AND VEGETABLES, INC.	A	NTNCWS
CA1009091	OLAM SPICES AND VEGETABLES, INC.	A	NTNCWS
CA1010028	RIVERDALE PUBLIC UTILITY DISTRICT	A	CWS
CA1010028	RIVERDALE PUBLIC UTILITY DISTRICT	A	CWS
CA1010028	RIVERDALE PUBLIC UTILITY DISTRICT	A	CWS
CA1010028	RIVERDALE PUBLIC UTILITY DISTRICT	A	CWS
CA1010030	TRANQUILLITY IRRIGATION DIST	A	CWS
CA1010030	TRANQUILLITY IRRIGATION DIST	A	CWS
CA1010030	TRANQUILLITY IRRIGATION DIST	A	CWS

300	101-500	GW	F
300	101-500	GW	F
300	101-500	GW	F
300	101-500	GW	F
350	101-500	GW	P
350	101-500	GW	P
350	101-500	GW	P
55	<=100	GW	L
0	<=100	GW	M
500	101-500	GW	L
182	101-500	GW	L
45	<=100	GW	L
160	101-500	GW	L
160	101-500	GW	L
160	101-500	GW	L
160	101-500	GW	L
660	501-1,000	GW	P
660	501-1,000	GW	P
660	501-1,000	GW	P
660	501-1,000	GW	P
75	<=100	GW	P
75	<=100	GW	P
75	<=100	GW	P
75	<=100	GW	P
139	101-500	GW	P
139	101-500	GW	P
139	101-500	GW	P
139	101-500	GW	P
40	<=100	GW	P
40	<=100	GW	P
40	<=100	GW	P
40	<=100	GW	P
400	101-500	GW	P
400	101-500	GW	P
400	101-500	GW	P
40	<=100	GW	P
125	101-500	GW	P
125	101-500	GW	P
125	101-500	GW	P
125	101-500	GW	P
2416	1,001-3,300	GW	L
2416	1,001-3,300	GW	L
2416	1,001-3,300	GW	L
2416	1,001-3,300	GW	L
800	501-1,000	GW	L
800	501-1,000	GW	L
800	501-1,000	GW	L

3448	10671	1005	02	0.017
3450	10670	1005	02	0.027
3470	10670	1005	02	0.024
3471	10670	1005	01	0.023
6242	386	1005	02	0.016
6247	386	1005	02	0.02
6248	386	1005	02	0.022
630	16686	1005	02	0.011
628	10812	1005	02	0.088
1121007		1005	02	0.026
1121004		1005	02	0.013
1100003		1005	02	0.028
1123024		1005	02	0.019
1123025		1005	02	0.012
1123026		1005	02	0.0121
1223027		1005	02	0.0138
1123028		1005	02	0.0164
1123029		1005	02	0.024
1123031		1005	02	0.0241
1223032		1005	02	0.022
1123010		1005	02	0.0325
1123011		1005	02	0.0315
1123012		1005	02	0.0301
1223013		1005	02	0.0294
1123011		1005	02	0.034
1123012		1005	02	0.034
1123015		1005	02	0.0337
1223016		1005	02	0.034
1123010		1005	02	0.0362
1123011		1005	02	0.036
1123012		1005	02	0.0357
1223013		1005	02	0.0369
1123005		1005	02	0.0119
1123006		1005	02	0.0122
1223007		1005	02	0.0119
1223004		1005	02	0.0136
1123002		1005	02	0.018
1123003		1005	02	0.0166
1123006		1005	02	0.0145
1223007		1005	02	0.0145
1123028		1005	02	0.0384
1123029		1005	02	0.0379
1123030		1005	02	0.038
1223031		1005	02	0.0368
1123023		1005	02	0.0141
1123024		1005	02	0.0138
1123025		1005	02	0.0139

1/1/2011	3/31/2011	5/17/2011	5/6/2014
1/1/2011	3/31/2011	5/17/2011	5/6/2014
7/1/2011	9/30/2011	2/11/2013	9/15/2014
10/1/2011	12/31/2011	2/11/2013	9/15/2014
1/1/2011	3/31/2011	5/17/2011	5/6/2014
7/1/2011	9/30/2011	11/17/2011	9/15/2014
4/1/2011	6/30/2011	11/17/2011	9/15/2014
1/1/2011	3/31/2011	5/17/2011	9/15/2014
1/1/2011	3/31/2011	1/26/2012	9/15/2014
7/1/2011	9/30/2011	6/26/2013	8/19/2014
7/1/2011	9/30/2011	6/26/2013	8/19/2014
7/1/2011	9/30/2011	8/19/2014	
1/1/2011	3/31/2011	6/26/2013	8/19/2014
4/1/2011	6/30/2011	6/26/2013	8/19/2014
7/1/2011	9/30/2011	6/26/2013	8/19/2014
10/1/2011	12/31/2011	6/26/2013	8/19/2014
1/1/2011	3/31/2011	6/26/2013	8/19/2014
4/1/2011	6/30/2011	6/26/2013	8/19/2014
7/1/2011	9/30/2011	6/26/2013	8/19/2014
10/1/2011	12/31/2011	6/26/2013	8/19/2014
1/1/2011	3/31/2011	6/26/2013	8/19/2014
4/1/2011	6/30/2011	6/26/2013	8/19/2014
7/1/2011	9/30/2011	6/26/2013	8/19/2014
10/1/2011	12/31/2011	6/26/2013	8/19/2014
1/1/2011	3/31/2011	6/26/2013	8/19/2014
4/1/2011	6/30/2011	6/26/2013	8/19/2014
7/1/2011	9/30/2011	6/26/2013	8/19/2014
10/1/2011	12/31/2011	6/26/2013	8/19/2014
1/1/2011	3/31/2011	6/26/2013	8/19/2014
4/1/2011	6/30/2011	6/26/2013	8/19/2014
7/1/2011	9/30/2011	6/26/2013	8/19/2014
10/1/2011	12/31/2011	6/26/2013	8/19/2014
4/1/2011	6/30/2011	6/26/2013	8/19/2014
7/1/2011	9/30/2011	6/26/2013	8/19/2014
10/1/2011	12/31/2011	6/26/2013	8/19/2014
10/1/2011	12/31/2011	6/26/2013	8/19/2014
1/1/2011	3/31/2011	6/26/2013	8/19/2014
4/1/2011	6/30/2011	6/26/2013	8/19/2014
7/1/2011	9/30/2011	6/26/2013	8/19/2014
10/1/2011	12/31/2011	6/26/2013	8/19/2014
1/1/2011	3/31/2011	6/26/2013	8/19/2014
4/1/2011	6/30/2011	6/26/2013	8/19/2014
7/1/2011	9/30/2011	6/26/2013	8/19/2014
10/1/2011	12/31/2011	6/26/2013	8/19/2014
1/1/2011	3/31/2011	6/26/2013	8/19/2014
4/1/2011	6/30/2011	6/26/2013	8/19/2014
7/1/2011	9/30/2011	6/26/2013	8/19/2014

09	AZ	2011 AZ0414367
09	AZ	
09	AZ	
09	AZ	
09	AZ	2011 AZ0414442
09	AZ	
09	AZ	
09	AZ	2011 AZ0415115
09	AZ	2011 AZ0420098
09	CA	2011 CA0600008
09	CA	2011 CA0600011
09	CA	2011 CA0707602
09	CA	2011 CA1000042
09	CA	
09	CA	
09	CA	
09	CA	2011 CA1000053
09	CA	
09	CA	
09	CA	
09	CA	2011 CA1000238
09	CA	
09	CA	
09	CA	
09	CA	2011 CA1000369
09	CA	
09	CA	
09	CA	
09	CA	2011 CA1000472
09	CA	
09	CA	
09	CA	
09	CA	2011 CA1000580
09	CA	
09	CA	
09	CA	2011 CA1000584
09	CA	2011 CA1009091
09	CA	
09	CA	
09	CA	
09	CA	2011 CA1010028
09	CA	
09	CA	
09	CA	
09	CA	2011 CA1010030
09	CA	
09	CA	

CA1010030	TRANQUILLITY IRRIGATION DIST	A	CWS
CA1010039	CARUTHERS COMM SERV DIST	A	CWS
CA1010039	CARUTHERS COMM SERV DIST	A	CWS
CA1010039	CARUTHERS COMM SERV DIST	A	CWS
CA1010039	CARUTHERS COMM SERV DIST	A	CWS
CA1400004	CHARLES BROWN WATER COMPANY	A	CWS
CA1400004	CHARLES BROWN WATER COMPANY	A	CWS
CA1400004	CHARLES BROWN WATER COMPANY	A	CWS
CA1400036	KEELER COMMUNITY SERVICE DISTRICT	A	CWS
CA1400036	KEELER COMMUNITY SERVICE DISTRICT	A	CWS
CA1400036	KEELER COMMUNITY SERVICE DISTRICT	A	CWS
CA1400036	KEELER COMMUNITY SERVICE DISTRICT	A	CWS
CA1400037	FOOTHILL LONE PINE MOBILE HOME PARK	A	CWS
CA1400037	FOOTHILL LONE PINE MOBILE HOME PARK	A	CWS
CA1400037	FOOTHILL LONE PINE MOBILE HOME PARK	A	CWS
CA1400037	FOOTHILL LONE PINE MOBILE HOME PARK	A	CWS
CA1400528	CRYSTAL GEYSER BOTTLING PLANT	A	NTNCWS
CA1400528	CRYSTAL GEYSER BOTTLING PLANT	A	NTNCWS
CA1400528	CRYSTAL GEYSER BOTTLING PLANT	A	NTNCWS
CA1500290	EDGEMONT ACRES MUTUAL WATER COMPANY	A	CWS
CA1500290	EDGEMONT ACRES MUTUAL WATER COMPANY	A	CWS
CA1500290	EDGEMONT ACRES MUTUAL WATER COMPANY	A	CWS
CA1500364	KRVWC - KERNVALE MUTUAL WATER CO	A	CWS
CA1500364	KRVWC - KERNVALE MUTUAL WATER CO	A	CWS
CA1500364	KRVWC - KERNVALE MUTUAL WATER CO	A	CWS
CA1500364	KRVWC - KERNVALE MUTUAL WATER CO	A	CWS
CA1500378	MAHER MUTUAL WATER COMPANY	A	CWS
CA1500378	MAHER MUTUAL WATER COMPANY	A	CWS
CA1500378	MAHER MUTUAL WATER COMPANY	A	CWS
CA1500378	MAHER MUTUAL WATER COMPANY	A	CWS
CA1500405	AERIAL ACRES WATER SYSTEM	A	CWS
CA1500405	AERIAL ACRES WATER SYSTEM	A	CWS
CA1500405	AERIAL ACRES WATER SYSTEM	A	CWS
CA1500405	AERIAL ACRES WATER SYSTEM	A	CWS
CA1500424	LANDS OF PROMISE MUTUAL WATER ASSOCIATIO	A	CWS
CA1500424	LANDS OF PROMISE MUTUAL WATER ASSOCIATIO	A	CWS
CA1500424	LANDS OF PROMISE MUTUAL WATER ASSOCIATIO	A	CWS
CA1500424	LANDS OF PROMISE MUTUAL WATER ASSOCIATIO	A	CWS
CA1500436	HUNGRY GULCH WATER SYSTEM	A	CWS
CA1500436	HUNGRY GULCH WATER SYSTEM	A	CWS
CA1500436	HUNGRY GULCH WATER SYSTEM	A	CWS
CA1500436	HUNGRY GULCH WATER SYSTEM	A	CWS
CA1500449	FOURTH STREET WATER SYSTEM	A	CWS
CA1500449	FOURTH STREET WATER SYSTEM	A	CWS
CA1500449	FOURTH STREET WATER SYSTEM	A	CWS
CA1500449	FOURTH STREET WATER SYSTEM	A	CWS
CA1500455	WILLIAM FISHER MEMORIAL WATER COMPANY	A	CWS

800	501-1,000	GW	L
2103	1,001-3,300	GW	L
2103	1,001-3,300	GW	L
2103	1,001-3,300	GW	L
2103	1,001-3,300	GW	L
330	101-500	GW	P
330	101-500	GW	P
330	101-500	GW	P
180	101-500	GW	P
180	101-500	GW	P
180	101-500	GW	P
180	101-500	GW	P
100	<=100	GW	P
100	<=100	GW	P
100	<=100	GW	P
100	<=100	GW	P
100	<=100	GW	P
100	<=100	GW	P
100	<=100	GW	P
400	101-500	SWP	P
400	101-500	SWP	P
400	101-500	SWP	P
26	<=100	GW	P
26	<=100	GW	P
26	<=100	GW	P
26	<=100	GW	P
150	101-500	GW	P
150	101-500	GW	P
150	101-500	GW	P
150	101-500	GW	P
98	<=100	GW	P
98	<=100	GW	P
98	<=100	GW	P
98	<=100	GW	P
190	101-500	GW	P
190	101-500	GW	P
190	101-500	GW	P
190	101-500	GW	P
33	<=100	GW	P
33	<=100	GW	P
33	<=100	GW	P
33	<=100	GW	P
25	<=100	GW	P
25	<=100	GW	P
25	<=100	GW	P
25	<=100	GW	P
52	<=100	GW	P

1223026	1005	02	0.0138
1123022	1005	02	0.0216
1123023	1005	02	0.0245
1123024	1005	02	0.0237
1223025	1005	02	0.0243
1100022	1005	02	0.011
1100029	1005	02	0.011
1100036	1005	02	0.012
1100013	1005	02	0.075
1100024	1005	02	0.074
1100032	1005	02	0.076
1200001	1005	02	0.074
1100023	1005	02	0.084
1100026	1005	02	0.071
1100038	1005	02	0.074
1200006	1005	02	0.072
1100016	1005	02	0.029
1100027	1005	02	0.029
1100033	1005	02	0.019
1119029	1005	02	0.26
1119031	1005	02	0.195
1119032	1005	02	0.13
1119032	1005	02	0.024
1119033	1005	02	0.024
1119034	1005	02	0.027
1219035	1005	02	0.026
1119030	1005	02	0.022
1119031	1005	02	0.022
1119032	1005	02	0.021
1219033	1005	02	0.023
1119013	1005	02	0.039
1119014	1005	02	0.037
1119015	1005	02	0.035
1219016	1005	02	0.031
1119022	1005	02	0.016
1119023	1005	02	0.015
1119024	1005	02	0.015
1219025	1005	02	0.017
1119036	1005	02	0.096
1119037	1005	02	0.091
1119038	1005	02	0.086
1219039	1005	02	0.075
1119016	1005	02	0.015
1119017	1005	02	0.014
1119018	1005	02	0.015
1219019	1005	02	0.015
1119027	1005	02	0.018

10/1/2011	12/31/2011	6/26/2013	8/19/2014
1/1/2011	3/31/2011	6/26/2013	8/19/2014
4/1/2011	6/30/2011	6/26/2013	8/19/2014
7/1/2011	9/30/2011	6/26/2013	8/19/2014
10/1/2011	12/31/2011	6/26/2013	8/19/2014
1/1/2011	3/31/2011	8/19/2014	
4/1/2011	6/30/2011	8/19/2014	
7/1/2011	9/30/2011	8/19/2014	
1/1/2011	3/31/2011	8/19/2014	
4/1/2011	6/30/2011	8/19/2014	
7/1/2011	9/30/2011	8/19/2014	
10/1/2011	12/31/2011	8/19/2014	
1/1/2011	3/31/2011	8/19/2014	
4/1/2011	6/30/2011	8/19/2014	
7/1/2011	9/30/2011	8/19/2014	
10/1/2011	12/31/2011	8/19/2014	
1/1/2011	3/31/2011	8/19/2014	
4/1/2011	6/30/2011	8/19/2014	
7/1/2011	9/30/2011	8/19/2014	
1/1/2011	3/31/2011	6/26/2013	8/19/2014
4/1/2011	6/30/2011	6/26/2013	8/19/2014
7/1/2011	9/30/2011	6/26/2013	8/19/2014
1/1/2011	3/31/2011	6/26/2013	8/19/2014
4/1/2011	6/30/2011	6/26/2013	8/19/2014
7/1/2011	9/30/2011	6/26/2013	8/19/2014
10/1/2011	12/31/2011	6/26/2013	8/19/2014
1/1/2011	3/31/2011	6/26/2013	8/19/2014
4/1/2011	6/30/2011	6/26/2013	8/19/2014
7/1/2011	9/30/2011	6/26/2013	8/19/2014
10/1/2011	12/31/2011	6/26/2013	8/19/2014
1/1/2011	3/31/2011	6/26/2013	8/19/2014
4/1/2011	6/30/2011	6/26/2013	8/19/2014
7/1/2011	9/30/2011	6/26/2013	8/19/2014
10/1/2011	12/31/2011	6/26/2013	8/19/2014
1/1/2011	3/31/2011	6/26/2013	8/19/2014
4/1/2011	6/30/2011	6/26/2013	8/19/2014
7/1/2011	9/30/2011	6/26/2013	8/19/2014
10/1/2011	12/31/2011	6/26/2013	8/19/2014
1/1/2011	3/31/2011	6/26/2013	8/19/2014
4/1/2011	6/30/2011	6/26/2013	8/19/2014
7/1/2011	9/30/2011	6/26/2013	8/19/2014
10/1/2011	12/31/2011	6/26/2013	8/19/2014
1/1/2011	3/31/2011	6/26/2013	8/19/2014

09	CA	
09	CA	2011 CA1010039
09	CA	
09	CA	
09	CA	
09	CA	2011 CA1400004
09	CA	
09	CA	
09	CA	2011 CA1400036
09	CA	
09	CA	
09	CA	
09	CA	2011 CA1400037
09	CA	
09	CA	
09	CA	
09	CA	2011 CA1400528
09	CA	
09	CA	
09	CA	2011 CA1500290
09	CA	
09	CA	
09	CA	2011 CA1500364
09	CA	
09	CA	
09	CA	
09	CA	2011 CA1500378
09	CA	
09	CA	
09	CA	
09	CA	2011 CA1500405
09	CA	
09	CA	
09	CA	
09	CA	2011 CA1500424
09	CA	
09	CA	
09	CA	
09	CA	2011 CA1500436
09	CA	
09	CA	
09	CA	
09	CA	2011 CA1500449
09	CA	
09	CA	
09	CA	
09	CA	2011 CA1500455

CA1500455	WILLIAM FISHER MEMORIAL WATER COMPANY	A	CWS
CA1500455	WILLIAM FISHER MEMORIAL WATER COMPANY	A	CWS
CA1500455	WILLIAM FISHER MEMORIAL WATER COMPANY	A	CWS
CA1500458	R.S. MUTUAL WATER COMPANY	A	CWS
CA1500458	R.S. MUTUAL WATER COMPANY	A	CWS
CA1500458	R.S. MUTUAL WATER COMPANY	A	CWS
CA1500458	R.S. MUTUAL WATER COMPANY	A	CWS
CA1500461	FOUNTAIN TRAILER PARK WATER	A	CWS
CA1500461	FOUNTAIN TRAILER PARK WATER	A	CWS
CA1500461	FOUNTAIN TRAILER PARK WATER	A	CWS
CA1500461	FOUNTAIN TRAILER PARK WATER	A	CWS
CA1500493	EL ADOBE POA, INC.	A	CWS
CA1500493	EL ADOBE POA, INC.	A	CWS
CA1500493	EL ADOBE POA, INC.	A	CWS
CA1500493	EL ADOBE POA, INC.	A	CWS
CA1500521	BOULDER CANYON WATER ASSOCIATION	A	CWS
CA1500521	BOULDER CANYON WATER ASSOCIATION	A	CWS
CA1500521	BOULDER CANYON WATER ASSOCIATION	A	CWS
CA1500521	BOULDER CANYON WATER ASSOCIATION	A	CWS
CA1500525	LAKEVIEW RANCHOS MUTUAL WATER COMPANY	A	CWS
CA1500525	LAKEVIEW RANCHOS MUTUAL WATER COMPANY	A	CWS
CA1500525	LAKEVIEW RANCHOS MUTUAL WATER COMPANY	A	CWS
CA1500525	LAKEVIEW RANCHOS MUTUAL WATER COMPANY	A	CWS
CA1500540	PINON HILL WATER COMPANY	A	CWS
CA1500540	PINON HILL WATER COMPANY	A	CWS
CA1500540	PINON HILL WATER COMPANY	A	CWS
CA1500540	PINON HILL WATER COMPANY	A	CWS
CA1500544	ENOS LANE PUBLIC UTILITY DISTRICT	A	CWS
CA1500544	ENOS LANE PUBLIC UTILITY DISTRICT	A	CWS
CA1500544	ENOS LANE PUBLIC UTILITY DISTRICT	A	CWS
CA1500544	ENOS LANE PUBLIC UTILITY DISTRICT	A	CWS
CA1500571	LUCKY 18 ON ROSAMOND, LLC	A	CWS
CA1500571	LUCKY 18 ON ROSAMOND, LLC	A	CWS
CA1500571	LUCKY 18 ON ROSAMOND, LLC	A	CWS
CA1500600	J.G. BOSWELL COMPANY WATER SYSTEM	A	NTNCWS
CA1500600	J.G. BOSWELL COMPANY WATER SYSTEM	A	NTNCWS
CA1500600	J.G. BOSWELL COMPANY WATER SYSTEM	A	NTNCWS
CA1502154	LAKESIDE SCHOOL	A	NTNCWS
CA1502154	LAKESIDE SCHOOL	A	NTNCWS
CA1502154	LAKESIDE SCHOOL	A	NTNCWS
CA1502154	LAKESIDE SCHOOL	A	NTNCWS
CA1502221	POND SCHOOL WATER SYSTEM	A	NTNCWS
CA1502221	POND SCHOOL WATER SYSTEM	A	NTNCWS
CA1502231	ROSAMOND SCHOOL WATER SYSTEM	A	NTNCWS
CA1502231	ROSAMOND SCHOOL WATER SYSTEM	A	NTNCWS
CA1502231	ROSAMOND SCHOOL WATER SYSTEM	A	NTNCWS
CA1502244	SEMI TROPIC SCHOOL WATER SYSTEM	A	NTNCWS

52	<=100	GW	P
52	<=100	GW	P
52	<=100	GW	P
25	<=100	GW	P
25	<=100	GW	P
25	<=100	GW	P
25	<=100	GW	P
68	<=100	GW	M
68	<=100	GW	M
68	<=100	GW	M
68	<=100	GW	M
200	101-500	GW	P
200	101-500	GW	P
200	101-500	GW	P
200	101-500	GW	P
39	<=100	GW	P
39	<=100	GW	P
39	<=100	GW	P
39	<=100	GW	P
120	101-500	GW	P
120	101-500	GW	P
120	101-500	GW	P
120	101-500	GW	P
80	<=100	GW	L
80	<=100	GW	L
80	<=100	GW	L
80	<=100	GW	L
270	101-500	GW	P
270	101-500	GW	P
270	101-500	GW	P
270	101-500	GW	P
73	<=100	GW	P
73	<=100	GW	P
73	<=100	GW	P
47	<=100	GW	P
47	<=100	GW	P
47	<=100	GW	P
800	501-1,000	GW	L
800	501-1,000	GW	L
800	501-1,000	GW	L
800	501-1,000	GW	L
250	101-500	GW	M
250	101-500	GW	M
940	501-1,000	SWP	L
940	501-1,000	SWP	L
940	501-1,000	SWP	L
320	101-500	GW	L

1119028	1005	02	0.017
1119029	1005	02	0.017
1219030	1005	02	0.017
1119027	1005	02	0.013
1119028	1005	02	0.011
1119029	1005	02	0.011
1219030	1005	02	0.011
1119038	1005	02	0.096
1119040	1005	02	0.096
1119041	1005	02	0.094
1219042	1005	02	0.088
1119024	1005	02	0.023
1119025	1005	02	0.023
1119026	1005	02	0.022
1219027	1005	02	0.021
1119024	1005	02	0.022
1119025	1005	02	0.019
1119026	1005	02	0.017
1219027	1005	02	0.016
1119020	1005	02	0.041
1119021	1005	02	0.03
1119022	1005	02	0.019
1219023	1005	02	0.038
1119019	1005	02	0.013
1119020	1005	02	0.012
1119022	1005	02	0.013
1219023	1005	02	0.013
1119016	1005	02	0.016
1119017	1005	02	0.023
1119018	1005	02	0.022
1319015	1005	02	0.018
1119024	1005	02	0.031
1119026	1005	02	0.028
1219029	1005	02	0.02
1119025	1005	02	0.029
1119026	1005	02	0.028
1119027	1005	02	0.015
1119013	1005	02	0.017
1119014	1005	02	0.017
1119015	1005	02	0.018
1219016	1005	02	0.018
1119019	1005	02	0.016
1119020	1005	02	0.011
1119011	1005	02	0.011
1119012	1005	02	0.011
1219013	1005	02	0.011
1119023	1005	02	0.022

4/1/2011	6/30/2011	6/26/2013	8/19/2014
7/1/2011	9/30/2011	6/26/2013	8/19/2014
10/1/2011	12/31/2011	6/26/2013	8/19/2014
1/1/2011	3/31/2011	6/26/2013	8/19/2014
4/1/2011	6/30/2011	6/26/2013	8/19/2014
7/1/2011	9/30/2011	6/26/2013	8/19/2014
10/1/2011	12/31/2011	6/26/2013	8/19/2014
1/1/2011	3/31/2011	6/26/2013	8/19/2014
4/1/2011	6/30/2011	6/26/2013	8/19/2014
7/1/2011	9/30/2011	6/26/2013	8/19/2014
10/1/2011	12/31/2011	6/26/2013	8/19/2014
1/1/2011	3/31/2011	6/26/2013	8/19/2014
4/1/2011	6/30/2011	6/26/2013	8/19/2014
7/1/2011	9/30/2011	6/26/2013	8/19/2014
10/1/2011	12/31/2011	6/26/2013	8/19/2014
1/1/2011	3/31/2011	6/26/2013	8/19/2014
4/1/2011	6/30/2011	6/26/2013	8/19/2014
7/1/2011	9/30/2011	6/26/2013	8/19/2014
10/1/2011	12/31/2011	6/26/2013	8/19/2014
1/1/2011	3/31/2011	6/26/2013	8/19/2014
4/1/2011	6/30/2011	6/26/2013	8/19/2014
7/1/2011	9/30/2011	6/26/2013	8/19/2014
10/1/2011	12/31/2011	6/26/2013	8/19/2014
1/1/2011	3/31/2011	6/26/2013	8/19/2014
4/1/2011	6/30/2011	6/26/2013	8/19/2014
7/1/2011	9/30/2011	6/26/2013	8/19/2014
10/1/2011	12/31/2011	6/26/2013	8/19/2014
7/1/2011	9/30/2011	6/26/2013	8/19/2014
4/1/2011	6/30/2011	6/26/2013	8/19/2014
1/1/2011	3/31/2011	6/26/2013	8/19/2014
10/1/2011	12/31/2011	6/26/2013	8/19/2014
1/1/2011	3/31/2011	6/26/2013	8/19/2014
4/1/2011	6/30/2011	6/26/2013	8/19/2014
10/1/2011	12/31/2011	6/26/2013	8/19/2014
1/1/2011	3/31/2011	6/26/2013	8/19/2014
4/1/2011	6/30/2011	6/26/2013	8/19/2014
7/1/2011	9/30/2011	6/26/2013	8/19/2014
1/1/2011	3/31/2011	6/26/2013	8/19/2014
4/1/2011	6/30/2011	6/26/2013	8/19/2014
7/1/2011	9/30/2011	6/26/2013	8/19/2014
10/1/2011	12/31/2011	6/26/2013	8/19/2014
1/1/2011	3/31/2011	6/26/2013	8/19/2014
4/1/2011	6/30/2011	6/26/2013	8/19/2014
4/1/2011	6/30/2011	6/26/2013	8/19/2014
7/1/2011	9/30/2011	6/26/2013	8/19/2014
10/1/2011	12/31/2011	6/26/2013	8/19/2014
1/1/2011	3/31/2011	6/26/2013	8/19/2014

09	CA	
09	CA	
09	CA	
09	CA	2011 CA1500458
09	CA	
09	CA	
09	CA	
09	CA	2011 CA1500461
09	CA	
09	CA	
09	CA	
09	CA	2011 CA1500493
09	CA	
09	CA	
09	CA	
09	CA	2011 CA1500521
09	CA	
09	CA	
09	CA	
09	CA	2011 CA1500525
09	CA	
09	CA	
09	CA	
09	CA	2011 CA1500540
09	CA	
09	CA	
09	CA	
09	CA	2011 CA1500544
09	CA	
09	CA	
09	CA	
09	CA	2011 CA1500571
09	CA	
09	CA	
09	CA	2011 CA1500600
09	CA	
09	CA	
09	CA	2011 CA1502154
09	CA	
09	CA	
09	CA	
09	CA	2011 CA1502221
09	CA	
09	CA	2011 CA1502231
09	CA	
09	CA	
09	CA	2011 CA1502244

CA1502244	SEMI TROPIC SCHOOL WATER SYSTEM	A	NTNCWS
CA1502244	SEMI TROPIC SCHOOL WATER SYSTEM	A	NTNCWS
CA1502244	SEMI TROPIC SCHOOL WATER SYSTEM	A	NTNCWS
CA1502383	NORD ROAD WATER ASSOCIATION	A	CWS
CA1502383	NORD ROAD WATER ASSOCIATION	A	CWS
CA1502383	NORD ROAD WATER ASSOCIATION	A	CWS
CA1502383	NORD ROAD WATER ASSOCIATION	A	CWS
CA1502569	FIRST MUTUAL WATER SYSTEM	A	CWS
CA1502569	FIRST MUTUAL WATER SYSTEM	A	CWS
CA1502569	FIRST MUTUAL WATER SYSTEM	A	CWS
CA1502569	FIRST MUTUAL WATER SYSTEM	A	CWS
CA1502595	NATIONAL CEMENT CO.-LEBEC PLANT	A	NTNCWS
CA1502595	NATIONAL CEMENT CO.-LEBEC PLANT	A	NTNCWS
CA1502622	GOSFORD ROAD WATER COMPANY	A	CWS
CA1502622	GOSFORD ROAD WATER COMPANY	A	CWS
CA1502724	QUAIL VALLEY WATER DIST-EASTSIDE SYSTEM	A	CWS
CA1502724	QUAIL VALLEY WATER DIST-EASTSIDE SYSTEM	A	CWS
CA1502724	QUAIL VALLEY WATER DIST-EASTSIDE SYSTEM	A	CWS
CA1502724	QUAIL VALLEY WATER DIST-EASTSIDE SYSTEM	A	CWS
CA1502744	60TH STREET ASSOC. WATER SYSTEM	A	CWS
CA1502771	KERN OIL AND REFINING COMPANY	A	NTNCWS
CA1503380	J G BOSWELL TOMATO COMPANY LLC	A	NTNCWS
CA1503380	J G BOSWELL TOMATO COMPANY LLC	A	NTNCWS
CA1510001	ARVIN COMMUNITY SERVICES DIST	A	CWS
CA1510001	ARVIN COMMUNITY SERVICES DIST	A	CWS
CA1510001	ARVIN COMMUNITY SERVICES DIST	A	CWS
CA1510001	ARVIN COMMUNITY SERVICES DIST	A	CWS
CA1510002	BORON CSD	A	CWS
CA1510002	BORON CSD	A	CWS
CA1510002	BORON CSD	A	CWS
CA1510002	BORON CSD	A	CWS
CA1510005	DELANO, CITY OF	A	CWS
CA1510005	DELANO, CITY OF	A	CWS
CA1510005	DELANO, CITY OF	A	CWS
CA1510005	DELANO, CITY OF	A	CWS
CA1510012	LAMONT PUBLIC UTILITY DIST	A	CWS
CA1510012	LAMONT PUBLIC UTILITY DIST	A	CWS
CA1510012	LAMONT PUBLIC UTILITY DIST	A	CWS
CA1510012	LAMONT PUBLIC UTILITY DIST	A	CWS
CA1510013	MCFARLAND, CITY OF	A	CWS
CA1510013	MCFARLAND, CITY OF	A	CWS
CA1510013	MCFARLAND, CITY OF	A	CWS
CA1510013	MCFARLAND, CITY OF	A	CWS
CA1510014	MOJAVE PUD	A	CWS
CA1510014	MOJAVE PUD	A	CWS
CA1510014	MOJAVE PUD	A	CWS
CA1510014	MOJAVE PUD	A	CWS

320	101-500	GW	L
320	101-500	GW	L
320	101-500	GW	L
32	<=100	GW	P
32	<=100	GW	P
32	<=100	GW	P
32	<=100	GW	P
40	<=100	GW	P
40	<=100	GW	P
40	<=100	GW	P
40	<=100	GW	P
120	101-500	GW	P
120	101-500	GW	P
52	<=100	GW	P
52	<=100	GW	P
60	<=100	GW	L
60	<=100	GW	L
60	<=100	GW	L
60	<=100	GW	L
44	<=100	GW	P
115	101-500	GW	P
125	101-500	GW	P
125	101-500	GW	P
18000	10,001-50,000	GW	L
18000	10,001-50,000	GW	L
18000	10,001-50,000	GW	L
18000	10,001-50,000	GW	L
2500	1,001-3,300	SWP	L
2500	1,001-3,300	SWP	L
2500	1,001-3,300	SWP	L
2500	1,001-3,300	SWP	L
49800	10,001-50,000	GW	L
49800	10,001-50,000	GW	L
49800	10,001-50,000	GW	L
49800	10,001-50,000	GW	L
15120	10,001-50,000	GW	L
15120	10,001-50,000	GW	L
15120	10,001-50,000	GW	L
15120	10,001-50,000	GW	L
12333	10,001-50,000	GW	L
12333	10,001-50,000	GW	L
12333	10,001-50,000	GW	L
12333	10,001-50,000	GW	L
4000	3,301-10,000	SWP	L
4000	3,301-10,000	SWP	L
4000	3,301-10,000	SWP	L
4000	3,301-10,000	SWP	L

1119024	1005	02	0.022
1119025	1005	02	0.031
1219026	1005	02	0.034
1119045	1005	02	0.015
1119046	1005	02	0.014
1119047	1005	02	0.014
1219048	1005	02	0.015
1119027	1005	02	0.014
1119029	1005	02	0.013
1119030	1005	02	0.012
1219031	1005	02	0.011
1119014	1005	02	0.011
1219015	1005	02	0.012
1119016	1005	02	0.012
1119018	1005	02	0.011
1119017	1005	02	0.064
1119018	1005	02	0.101
1119019	1005	02	0.091
1219020	1005	02	0.082
1119001	1005	02	0.011
1119024	1005	02	0.011
1119019	1005	02	0.022
1119020	1005	02	0.019
1112125	1005	02	0.0358
1112126	1005	02	0.0345
1112127	1005	02	0.0333
1212128	1005	02	0.033
1119015	1005	02	0.084
1119016	1005	02	0.08
1119017	1005	02	0.04
1219018	1005	02	0.038
1112028	1005	02	0.0328
1112029	1005	02	0.032
1112030	1005	02	0.0315
1212031	1005	02	0.0313
1112031	1005	02	0.0107
1112032	1005	02	0.0107
1112033	1005	02	0.0108
1212034	1005	02	0.0105
1112041	1005	02	0.012
1112042	1005	02	0.011
1112043	1005	02	0.013
1212044	1005	02	0.013
1119026	1005	02	0.016
1119027	1005	02	0.015
1119028	1005	02	0.015
1219029	1005	02	0.014

4/1/2011	6/30/2011	6/26/2013	8/19/2014
7/1/2011	9/30/2011	6/26/2013	8/19/2014
10/1/2011	12/31/2011	6/26/2013	8/19/2014
1/1/2011	3/31/2011	6/26/2013	8/19/2014
4/1/2011	6/30/2011	6/26/2013	8/19/2014
7/1/2011	9/30/2011	6/26/2013	8/19/2014
10/1/2011	12/31/2011	6/26/2013	8/19/2014
1/1/2011	3/31/2011	6/26/2013	8/19/2014
4/1/2011	6/30/2011	6/26/2013	8/19/2014
7/1/2011	9/30/2011	6/26/2013	8/19/2014
10/1/2011	12/31/2011	6/26/2013	8/19/2014
4/1/2011	6/30/2011	6/26/2013	8/19/2014
10/1/2011	12/31/2011	6/26/2013	8/19/2014
1/1/2011	3/31/2011	6/26/2013	8/19/2014
4/1/2011	6/30/2011	6/26/2013	8/19/2014
1/1/2011	3/31/2011	6/26/2013	8/19/2014
4/1/2011	6/30/2011	6/26/2013	8/19/2014
7/1/2011	9/30/2011	6/26/2013	8/19/2014
10/1/2011	12/31/2011	6/26/2013	8/19/2014
4/1/2011	6/30/2011	6/26/2013	8/19/2014
7/1/2011	9/30/2011	6/26/2013	8/19/2014
1/1/2011	3/31/2011	6/26/2013	8/19/2014
4/1/2011	6/30/2011	6/26/2013	8/19/2014
1/1/2011	3/31/2011	6/26/2013	8/19/2014
4/1/2011	6/30/2011	6/26/2013	8/19/2014
7/1/2011	9/30/2011	6/26/2013	8/19/2014
10/1/2011	12/31/2011	6/26/2013	8/19/2014
1/1/2011	3/31/2011	6/26/2013	8/19/2014
4/1/2011	6/30/2011	6/26/2013	8/19/2014
7/1/2011	9/30/2011	6/26/2013	8/19/2014
10/1/2011	12/31/2011	6/26/2013	8/19/2014
1/1/2011	3/31/2011	6/26/2013	8/19/2014
4/1/2011	6/30/2011	6/26/2013	8/19/2014
7/1/2011	9/30/2011	6/26/2013	8/19/2014
10/1/2011	12/31/2011	6/26/2013	8/19/2014
1/1/2011	3/31/2011	6/26/2013	8/19/2014
4/1/2011	6/30/2011	6/26/2013	8/19/2014
7/1/2011	9/30/2011	6/26/2013	8/19/2014
10/1/2011	12/31/2011	6/26/2013	8/19/2014
1/1/2011	3/31/2011	6/26/2013	8/19/2014
4/1/2011	6/30/2011	6/26/2013	8/19/2014
7/1/2011	9/30/2011	6/26/2013	8/19/2014
10/1/2011	12/31/2011	6/26/2013	8/19/2014

09	CA	
09	CA	
09	CA	
09	CA	2011 CA1502383
09	CA	
09	CA	
09	CA	
09	CA	2011 CA1502569
09	CA	
09	CA	
09	CA	
09	CA	2011 CA1502595
09	CA	
09	CA	2011 CA1502622
09	CA	
09	CA	2011 CA1502724
09	CA	
09	CA	
09	CA	
09	CA	2011 CA1502744
09	CA	2011 CA1502771
09	CA	2011 CA1503380
09	CA	
09	CA	2011 CA1510001
09	CA	
09	CA	
09	CA	
09	CA	2011 CA1510002
09	CA	
09	CA	
09	CA	
09	CA	2011 CA1510005
09	CA	
09	CA	
09	CA	
09	CA	2011 CA1510012
09	CA	
09	CA	
09	CA	
09	CA	2011 CA1510013
09	CA	
09	CA	
09	CA	
09	CA	2011 CA1510014
09	CA	
09	CA	
09	CA	

CA1510016	RAND COMMUNITIES WATER DISTRICT	A	CWS
CA1510016	RAND COMMUNITIES WATER DISTRICT	A	CWS
CA1510016	RAND COMMUNITIES WATER DISTRICT	A	CWS
CA1510016	RAND COMMUNITIES WATER DISTRICT	A	CWS
CA1510017	INDIAN WELLS VALLEY W.D.	A	CWS
CA1510017	INDIAN WELLS VALLEY W.D.	A	CWS
CA1510017	INDIAN WELLS VALLEY W.D.	A	CWS
CA1510017	INDIAN WELLS VALLEY W.D.	A	CWS
CA1510019	SHAFTER, CITY OF	A	CWS
CA1510019	SHAFTER, CITY OF	A	CWS
CA1510019	SHAFTER, CITY OF	A	CWS
CA1510019	SHAFTER, CITY OF	A	CWS
CA1510024	GREENFIELD COUNTY WD	A	CWS
CA1510027	DESERT LAKE COMM SERV DIST	A	CWS
CA1510027	DESERT LAKE COMM SERV DIST	A	CWS
CA1510027	DESERT LAKE COMM SERV DIST	A	CWS
CA1510027	DESERT LAKE COMM SERV DIST	A	CWS
CA1510028	MIL POTRERO MWC	A	CWS
CA1510028	MIL POTRERO MWC	A	CWS
CA1510028	MIL POTRERO MWC	A	CWS
CA1510028	MIL POTRERO MWC	A	CWS
CA1510052	NORTH EDWARDS WD	A	CWS
CA1510052	NORTH EDWARDS WD	A	CWS
CA1510052	NORTH EDWARDS WD	A	CWS
CA1510052	NORTH EDWARDS WD	A	CWS
CA1510054	PINON PINES MWC	A	CWS
CA1510802	KERN VALLEY STATE PRISON	A	CWS
CA1510802	KERN VALLEY STATE PRISON	A	CWS
CA1510802	KERN VALLEY STATE PRISON	A	CWS
CA1510802	KERN VALLEY STATE PRISON	A	CWS
CA1600004	FOUR SEASONS MOBILE HOME PARK	A	CWS
CA1600004	FOUR SEASONS MOBILE HOME PARK	A	CWS
CA1600004	FOUR SEASONS MOBILE HOME PARK	A	CWS
CA1600004	FOUR SEASONS MOBILE HOME PARK	A	CWS
CA1600010	LACEY COURTS MHP	A	CWS
CA1600010	LACEY COURTS MHP	A	CWS
CA1600010	LACEY COURTS MHP	A	CWS
CA1600010	LACEY COURTS MHP	A	CWS
CA1600014	KIT CARSON ELEM SCHOOL	A	NTNCWS
CA1600014	KIT CARSON ELEM SCHOOL	A	NTNCWS
CA1600014	KIT CARSON ELEM SCHOOL	A	NTNCWS
CA1600014	KIT CARSON ELEM SCHOOL	A	NTNCWS
CA1600017	ISLAND UNION SCHOOL	A	NTNCWS
CA1600017	ISLAND UNION SCHOOL	A	NTNCWS
CA1600017	ISLAND UNION SCHOOL	A	NTNCWS
CA1600017	ISLAND UNION SCHOOL	A	NTNCWS
CA1610001	ARMONA COMMUNITY SERVICES DIST	A	CWS

500	101-500	GW	L
500	101-500	GW	L
500	101-500	GW	L
500	101-500	GW	L
29000	10,001-50,000	GW	L
29000	10,001-50,000	GW	L
29000	10,001-50,000	GW	L
29000	10,001-50,000	GW	L
16928	10,001-50,000	GW	L
16928	10,001-50,000	GW	L
16928	10,001-50,000	GW	L
16928	10,001-50,000	GW	L
8500	3,301-10,000	GW	L
700	501-1,000	SWP	L
700	501-1,000	SWP	L
700	501-1,000	SWP	L
700	501-1,000	SWP	L
1800	1,001-3,300	GW	P
1800	1,001-3,300	GW	P
1800	1,001-3,300	GW	P
1800	1,001-3,300	GW	P
550	501-1,000	GW	L
550	501-1,000	GW	L
550	501-1,000	GW	L
550	501-1,000	GW	L
725	501-1,000	GW	P
5300	3,301-10,000	GW	S
5300	3,301-10,000	GW	S
5300	3,301-10,000	GW	S
5300	3,301-10,000	GW	S
350	101-500	GW	P
350	101-500	GW	P
350	101-500	GW	P
350	101-500	GW	P
66	<=100	GW	P
66	<=100	GW	P
66	<=100	GW	P
66	<=100	GW	P
510	501-1,000	GW	L
510	501-1,000	GW	L
510	501-1,000	GW	L
510	501-1,000	GW	L
300	101-500	GW	L
300	101-500	GW	L
300	101-500	GW	L
300	101-500	GW	L
3239	1,001-3,300	GW	L

1119032	1005	02	0.025
1119033	1005	02	0.022
1119034	1005	02	0.021
1219035	1005	02	0.02
1119017	1005	02	0.035
1119018	1005	02	0.032
1119019	1005	02	0.027
1219020	1005	02	0.02
1112010	1005	02	0.0116
1112011	1005	02	0.0126
1112012	1005	02	0.0162
1212013	1005	02	0.0155
1212014	1005	02	0.0103
1119019	1005	02	0.04
1119020	1005	02	0.04
1119021	1005	02	0.038
1219022	1005	02	0.036
1119008	1005	02	0.025
1119009	1005	02	0.024
1119010	1005	02	0.026
1219011	1005	02	0.025
1119020	1005	02	0.033
1119021	1005	02	0.033
1119022	1005	02	0.033
1219023	1005	02	0.032
1119019	1005	02	0.011
1112017	1005	02	0.0195
1112018	1005	02	0.0193
1112019	1005	02	0.019
1212020	1005	02	0.0177
1100006	1005	02	85
1100007	1005	02	85
1100008	1005	02	85
1100009	1005	02	85
1100008	1005	02	23
1100009	1005	02	22
1100010	1005	02	24
1100011	1005	02	23
1100002	1005	02	37
1100003	1005	02	34
1100004	1005	02	38
1100005	1005	02	32
1100006	1005	02	24
1100008	1005	02	23
1100009	1005	02	24
1100010	1005	02	23
1112020	1005	02	0.0122

1/1/2011	3/31/2011	6/26/2013	8/19/2014
4/1/2011	6/30/2011	6/26/2013	8/19/2014
7/1/2011	9/30/2011	6/26/2013	8/19/2014
10/1/2011	12/31/2011	6/26/2013	8/19/2014
1/1/2011	3/31/2011	6/26/2013	8/19/2014
4/1/2011	6/30/2011	6/26/2013	8/19/2014
7/1/2011	9/30/2011	6/26/2013	8/19/2014
10/1/2011	12/31/2011	6/26/2013	8/19/2014
1/1/2011	3/31/2011	6/26/2013	8/19/2014
4/1/2011	6/30/2011	6/26/2013	8/19/2014
7/1/2011	9/30/2011	6/26/2013	8/19/2014
10/1/2011	12/31/2011	6/26/2013	8/19/2014
10/1/2011	12/31/2011	6/26/2013	8/19/2014
1/1/2011	3/31/2011	6/26/2013	8/19/2014
4/1/2011	6/30/2011	6/26/2013	8/19/2014
7/1/2011	9/30/2011	6/26/2013	8/19/2014
10/1/2011	12/31/2011	6/26/2013	8/19/2014
1/1/2011	3/31/2011	6/26/2013	8/19/2014
4/1/2011	6/30/2011	6/26/2013	8/19/2014
7/1/2011	9/30/2011	6/26/2013	8/19/2014
10/1/2011	12/31/2011	6/26/2013	8/19/2014
1/1/2011	3/31/2011	6/26/2013	8/19/2014
4/1/2011	6/30/2011	6/26/2013	8/19/2014
7/1/2011	9/30/2011	6/26/2013	8/19/2014
10/1/2011	12/31/2011	6/26/2013	8/19/2014
1/1/2011	3/31/2011	6/26/2013	8/19/2014
1/1/2011	3/31/2011	6/26/2013	8/19/2014
4/1/2011	6/30/2011	6/26/2013	8/19/2014
7/1/2011	9/30/2011	6/26/2013	8/19/2014
10/1/2011	12/31/2011	6/26/2013	8/19/2014
1/1/2011	3/31/2011	8/19/2014	
4/1/2011	6/30/2011	8/19/2014	
7/1/2011	9/30/2011	8/19/2014	
10/1/2011	12/31/2011	8/19/2014	
1/1/2011	3/31/2011	8/19/2014	
4/1/2011	6/30/2011	8/19/2014	
7/1/2011	9/30/2011	8/19/2014	
10/1/2011	12/31/2011	8/19/2014	
1/1/2011	3/31/2011	8/19/2014	
4/1/2011	6/30/2011	8/19/2014	
7/1/2011	9/30/2011	8/19/2014	
10/1/2011	12/31/2011	8/19/2014	
10/1/2011	12/31/2011	8/19/2014	
1/1/2011	3/31/2011	8/19/2014	
4/1/2011	6/30/2011	8/19/2014	
7/1/2011	9/30/2011	8/19/2014	
1/1/2011	3/31/2011	6/26/2013	8/19/2014

09	CA	2011 CA1510016
09	CA	
09	CA	
09	CA	
09	CA	2011 CA1510017
09	CA	
09	CA	
09	CA	
09	CA	2011 CA1510019
09	CA	
09	CA	
09	CA	
09	CA	2011 CA1510024
09	CA	2011 CA1510027
09	CA	
09	CA	
09	CA	
09	CA	2011 CA1510028
09	CA	
09	CA	
09	CA	
09	CA	2011 CA1510052
09	CA	
09	CA	
09	CA	
09	CA	2011 CA1510054
09	CA	2011 CA1510802
09	CA	
09	CA	
09	CA	
09	CA	2011 CA1600004
09	CA	
09	CA	
09	CA	
09	CA	2011 CA1600010
09	CA	
09	CA	
09	CA	
09	CA	2011 CA1600014
09	CA	
09	CA	
09	CA	
09	CA	2011 CA1600017
09	CA	
09	CA	
09	CA	
09	CA	2011 CA1610001

CA1610001	ARMONA COMMUNITY SERVICES DIST	A	CWS
CA1610001	ARMONA COMMUNITY SERVICES DIST	A	CWS
CA1610001	ARMONA COMMUNITY SERVICES DIST	A	CWS
CA1610005	LEMOORE, CITY OF	A	CWS
CA1610005	LEMOORE, CITY OF	A	CWS
CA1610005	LEMOORE, CITY OF	A	CWS
CA1610005	LEMOORE, CITY OF	A	CWS
CA1610009	KETTLEMAN CITY CSD	A	CWS
CA1610009	KETTLEMAN CITY CSD	A	CWS
CA1610009	KETTLEMAN CITY CSD	A	CWS
CA1610009	KETTLEMAN CITY CSD	A	CWS
CA1900305	CHALLENGER MEMORIAL YOUTH CENTER	A	NTNCWS
CA1910246	LAND PROJECT MUTUAL WATER CO.	A	CWS
CA1910246	LAND PROJECT MUTUAL WATER CO.	A	CWS
CA1910246	LAND PROJECT MUTUAL WATER CO.	A	CWS
CA1910246	LAND PROJECT MUTUAL WATER CO.	A	CWS
CA2010007	HILLVIEW WC-OAKHURST/SIERRA LAKES	A	CWS
CA2010007	HILLVIEW WC-OAKHURST/SIERRA LAKES	A	CWS
CA2010007	HILLVIEW WC-OAKHURST/SIERRA LAKES	A	CWS
CA2010007	HILLVIEW WC-OAKHURST/SIERRA LAKES	A	CWS
CA2010801	VALLEY STATE PRISON	A	CWS
CA2210900	CEDAR LODGE RESORT	A	NTNCWS
CA2210900	CEDAR LODGE RESORT	A	NTNCWS
CA2210900	CEDAR LODGE RESORT	A	NTNCWS
CA2210900	CEDAR LODGE RESORT	A	NTNCWS
CA2610003	BRIDGEPORT PUD	A	CWS
CA2610003	BRIDGEPORT PUD	A	CWS
CA2610003	BRIDGEPORT PUD	A	CWS
CA2610003	BRIDGEPORT PUD	A	CWS
CA2700536	CORRAL DE TIERRA ESTATES WC	A	CWS
CA2700552	ECHO VALLEY SCHOOL WS	A	NTNCWS
CA2700552	ECHO VALLEY SCHOOL WS	A	NTNCWS
CA2700552	ECHO VALLEY SCHOOL WS	A	NTNCWS
CA2700552	ECHO VALLEY SCHOOL WS	A	NTNCWS
CA2700612	LAGUNA SECA WC	A	CWS
CA2700612	LAGUNA SECA WC	A	CWS
CA2700799	VISTA DEL TORO WS	A	CWS
CA2700799	VISTA DEL TORO WS	A	CWS
CA2700799	VISTA DEL TORO WS	A	CWS
CA2700799	VISTA DEL TORO WS	A	CWS
CA2701221	WASHINGTON SCHOOL WS	A	NTNCWS
CA2701221	WASHINGTON SCHOOL WS	A	NTNCWS
CA2701221	WASHINGTON SCHOOL WS	A	NTNCWS
CA2701503	MESA DEL TORO MWC	A	CWS
CA2701503	MESA DEL TORO MWC	A	CWS
CA2701670	LANGLEY/VALLE PACIFICO WS	A	CWS
CA2701926	MORO RD WS #09	A	CWS

3239	1,001-3,300	GW	L
3239	1,001-3,300	GW	L
3239	1,001-3,300	GW	L
24945	10,001-50,000	GW	L
24945	10,001-50,000	GW	L
24945	10,001-50,000	GW	L
24945	10,001-50,000	GW	L
1499	1,001-3,300	GW	L
1499	1,001-3,300	GW	L
1499	1,001-3,300	GW	L
1499	1,001-3,300	GW	L
150	101-500	GW	L
1500	1,001-3,300	GW	P
1500	1,001-3,300	GW	P
1500	1,001-3,300	GW	P
1500	1,001-3,300	GW	P
3383	3,301-10,000	GW	P
3383	3,301-10,000	GW	P
3383	3,301-10,000	GW	P
3383	3,301-10,000	GW	P
4000	3,301-10,000	GW	S
25	<=100	GW	P
25	<=100	GW	P
25	<=100	GW	P
25	<=100	GW	P
850	501-1,000	GW	L
850	501-1,000	GW	L
850	501-1,000	GW	L
850	501-1,000	GW	L
45	<=100	GW	P
503	501-1,000	GW	L
503	501-1,000	GW	L
503	501-1,000	GW	L
503	501-1,000	GW	L
162	101-500	GW	P
162	101-500	GW	P
87	<=100	GW	P
87	<=100	GW	P
87	<=100	GW	P
87	<=100	GW	P
250	101-500	GW	L
250	101-500	GW	L
250	101-500	GW	L
90	<=100	GW	P
90	<=100	GW	P
81	<=100	GW	P
210	101-500	GW	P

1112021	1005	02	0.013
1112022	1005	02	0.014
1212023	1005	02	0.0143
1112031	1005	02	0.0234
1112032	1005	02	0.0236
1112033	1005	02	0.024
1212034	1005	02	0.0253
1112031	1005	02	0.0159
1112032	1005	02	0.0138
1112033	1005	02	0.014
1212034	1005	02	0.0141
6	1005	02	0.0565
1107025	1005	02	0.0193
1107026	1005	02	0.01825
1107027	1005	02	0.01525
1207028	1005	02	0.015
1111038	1005	02	0.0213
1111040	1005	02	0.0213
1111041	1005	02	0.011
1211043	1005	02	0.013
1111016	1005	02	0.011175
1111029	1005	02	0.014
1111030	1005	02	0.0115
1111031	1005	02	0.021
1211032	1005	02	0.0124
1113017	1005	02	0.029
1113018	1005	02	0.02925
1113019	1005	02	0.029
1213020	1005	02	0.02875
1100011	1005	01	0.083
1100029	1005	01	0.03
1100030	1005	01	0.022
1100031	1005	01	0.025
1100032	1005	01	0.028
1100007	1005	01	0.012
1100008	1005	01	0.022
1100015	1005	01	0.028
1100016	1005	01	0.024
1100017	1005	01	0.028
1100018	1005	01	0.018
1100009	1005	01	0.023
1100010	1005	01	0.025
1100011	1005	01	0.028
1100018	1005	01	0.014
1100019	1005	01	0.017
1100049	1005	01	80
1100028	1005	01	0.014

4/1/2011	6/30/2011	6/26/2013	8/19/2014
7/1/2011	9/30/2011	6/26/2013	8/19/2014
10/1/2011	12/31/2011	6/26/2013	8/19/2014
1/1/2011	3/31/2011	6/26/2013	8/19/2014
4/1/2011	6/30/2011	6/26/2013	8/19/2014
7/1/2011	9/30/2011	6/26/2013	8/19/2014
10/1/2011	12/31/2011	6/26/2013	8/19/2014
1/1/2011	3/31/2011	6/26/2013	8/19/2014
4/1/2011	6/30/2011	6/26/2013	8/19/2014
7/1/2011	9/30/2011	6/26/2013	8/19/2014
10/1/2011	12/31/2011	6/26/2013	8/19/2014
7/1/2011	9/30/2011	8/19/2014	
1/1/2011	3/31/2011	6/26/2013	8/19/2014
4/1/2011	6/30/2011	6/26/2013	8/19/2014
7/1/2011	9/30/2011	6/26/2013	8/19/2014
10/1/2011	12/31/2011	6/26/2013	8/19/2014
1/1/2011	3/31/2011	6/26/2013	8/19/2014
4/1/2011	6/30/2011	6/26/2013	8/19/2014
7/1/2011	9/30/2011	6/26/2013	8/19/2014
10/1/2011	12/31/2011	6/26/2013	8/19/2014
1/1/2011	3/31/2011	6/26/2013	8/19/2014
1/1/2011	3/31/2011	6/26/2013	8/19/2014
4/1/2011	6/30/2011	6/26/2013	8/19/2014
7/1/2011	9/30/2011	6/26/2013	8/19/2014
10/1/2011	12/31/2011	6/26/2013	8/19/2014
1/1/2011	3/31/2011	6/26/2013	8/19/2014
4/1/2011	6/30/2011	6/26/2013	8/19/2014
7/1/2011	9/30/2011	6/26/2013	8/19/2014
10/1/2011	12/31/2011	6/26/2013	8/19/2014
10/1/2011	12/31/2011	8/19/2014	
1/1/2011	3/31/2011	8/19/2014	
4/1/2011	6/30/2011	8/19/2014	
7/1/2011	9/30/2011	8/19/2014	
10/1/2011	12/31/2011	8/19/2014	
7/1/2011	9/30/2011	8/19/2014	
10/1/2011	12/31/2011	8/19/2014	
1/1/2011	3/31/2011	8/19/2014	
4/1/2011	6/30/2011	8/19/2014	
7/1/2011	9/30/2011	8/19/2014	
10/1/2011	12/31/2011	8/19/2014	
1/1/2011	3/30/2011	8/19/2014	
4/1/2011	6/30/2011	8/19/2014	
7/1/2011	9/30/2011	8/19/2014	
4/1/2011	6/30/2011	8/19/2014	
7/1/2011	9/30/2011	8/19/2014	
1/1/2011	3/30/2011	8/19/2014	
4/1/2011	6/30/2011	8/19/2014	

09	CA	
09	CA	
09	CA	
09	CA	2011 CA1610005
09	CA	
09	CA	
09	CA	
09	CA	2011 CA1610009
09	CA	
09	CA	
09	CA	
09	CA	2011 CA1900305
09	CA	2011 CA1910246
09	CA	
09	CA	
09	CA	
09	CA	2011 CA2010007
09	CA	
09	CA	
09	CA	
09	CA	2011 CA2010801
09	CA	2011 CA2210900
09	CA	
09	CA	
09	CA	
09	CA	2011 CA2610003
09	CA	
09	CA	
09	CA	
09	CA	2011 CA2700536
09	CA	2011 CA2700552
09	CA	
09	CA	
09	CA	
09	CA	2011 CA2700612
09	CA	
09	CA	2011 CA2700799
09	CA	
09	CA	
09	CA	
09	CA	2011 CA2701221
09	CA	
09	CA	
09	CA	2011 CA2701503
09	CA	
09	CA	2011 CA2701670
09	CA	2011 CA2701926

CA2701926	MORO RD WS #09	A	CWS
CA2701959	TIERRA VISTA MWC	A	CWS
CA2701959	TIERRA VISTA MWC	A	CWS
CA2701959	TIERRA VISTA MWC	A	CWS
CA2701959	TIERRA VISTA MWC	A	CWS
CA2702003	VIERRA MEADOWS MWC	A	CWS
CA2702009	LAGUNA SECA RECREATION WS	A	NTNCWS
CA2702030	CYPRESS COMMUNITY CHURCH WS	A	NTNCWS
CA2702030	CYPRESS COMMUNITY CHURCH WS	A	NTNCWS
CA2702030	CYPRESS COMMUNITY CHURCH WS	A	NTNCWS
CA2702030	CYPRESS COMMUNITY CHURCH WS	A	NTNCWS
CA2702050	CHURCH OF THE GOOD SHEPHERD WS	A	NTNCWS
CA2702050	CHURCH OF THE GOOD SHEPHERD WS	A	NTNCWS
CA2702050	CHURCH OF THE GOOD SHEPHERD WS	A	NTNCWS
CA2702050	CHURCH OF THE GOOD SHEPHERD WS	A	NTNCWS
CA2702370	SPCA WS	A	NTNCWS
CA2702370	SPCA WS	A	NTNCWS
CA2702370	SPCA WS	A	NTNCWS
CA2702370	SPCA WS	A	NTNCWS
CA2702370	SPCA WS	A	NTNCWS
CA2702439	WOODLAND HEIGHTS MWC	A	CWS
CA2702439	WOODLAND HEIGHTS MWC	A	CWS
CA2702652	DOLAN RD WATER SYSTEM #2	A	NTNCWS
CA2910011	PLAVADA COMMUNITY ASSOCIATION	A	CWS
CA2910011	PLAVADA COMMUNITY ASSOCIATION	A	CWS
CA2910011	PLAVADA COMMUNITY ASSOCIATION	A	CWS
CA2910011	PLAVADA COMMUNITY ASSOCIATION	A	CWS
CA3100033	TAHOMA MEADOWS MUTUAL WATER COMPANY	I	CWS
CA3100033	TAHOMA MEADOWS MUTUAL WATER COMPANY	I	CWS
CA3100033	TAHOMA MEADOWS MUTUAL WATER COMPANY	I	CWS
CA3210003	CITY OF PORTOLA	A	CWS
CA3210011	PLUMAS EUREKA CSD	A	CWS
CA3210011	PLUMAS EUREKA CSD	A	CWS
CA3210011	PLUMAS EUREKA CSD	A	CWS
CA3210011	PLUMAS EUREKA CSD	A	CWS
CA3301380	SAINT ANTHONY TRAILER PARK	A	CWS
CA3301482	ORTEGA OAKS RV PARK&CAMPGROUND	A	CWS
CA3301482	ORTEGA OAKS RV PARK&CAMPGROUND	A	CWS
CA3303092	MECCA ARCO TRAVEL CENTER	A	NTNCWS
CA3303092	MECCA ARCO TRAVEL CENTER	A	NTNCWS
CA3303112	COACHELLA VALLEY FACILITY	A	NTNCWS
CA3400138	LOCKE WATER WORKS CO [SWS]	A	CWS
CA3400138	LOCKE WATER WORKS CO [SWS]	A	CWS
CA3400138	LOCKE WATER WORKS CO [SWS]	A	CWS
CA3400138	LOCKE WATER WORKS CO [SWS]	A	CWS
CA3400149	RANCHO MARINA	A	CWS
CA3400149	RANCHO MARINA	A	CWS

210	101-500	GW	P
57	<=100	GW	P
57	<=100	GW	P
57	<=100	GW	P
57	<=100	GW	P
75	<=100	GW	P
500	101-500	GW	L
200	101-500	GW	P
200	101-500	GW	P
200	101-500	GW	P
200	101-500	GW	P
50	<=100	GW	P
50	<=100	GW	P
50	<=100	GW	P
50	<=100	GW	P
50	<=100	GW	P
50	<=100	GW	P
50	<=100	GW	P
50	<=100	GW	P
50	<=100	GW	P
57	<=100	GW	P
57	<=100	GW	P
50	<=100	GW	P
478	101-500	GW	P
478	101-500	GW	P
478	101-500	GW	P
478	101-500	GW	P
120	101-500	GW	P
120	101-500	GW	P
120	101-500	GW	P
2500	1,001-3,300	SWP	L
325	101-500	GW	P
325	101-500	GW	P
325	101-500	GW	P
325	101-500	GW	P
300	101-500	GW	P
25	<=100	GW	P
25	<=100	GW	P
47	<=100	GW	P
47	<=100	GW	P
80	<=100	GW	P
80	<=100	GW	P
80	<=100	GW	P
80	<=100	GW	P
80	<=100	GW	P
250	101-500	GW	P
250	101-500	GW	P

1100029	1005	01	0.023
1100013	1005	01	0.012
1100014	1005	01	0.011
1100015	1005	01	0.012
1100016	1005	01	0.011
1100010	1005	01	0.011
1100010	1005	01	0.018
1100013	1005	01	0.016
1100014	1005	01	0.016
1100015	1005	01	0.015
1100016	1005	01	0.015
1100014	1005	01	0.04
1100015	1005	01	0.046
1100016	1005	01	0.039
1100017	1005	01	0.04
1100012	1005	01	0.027
1100013	1005	01	0.027
1100014	1005	01	0.027
1100015	1005	01	0.028
1100016	1005	01	0.028
1100013	1005	01	0.019
1100016	1005	01	0.015
1100001	1005	02	12
1121017	1005	02	0.0337
1121018	1005	02	0.0485
1121019	1005	02	0.035
1221020	1005	02	0.0355
1100005	1005	02	19.2
1100006	1005	02	19.2
1100008	1005	02	19.2
1202012	1005	02	0.011
1102013	1005	02	0.015
1102014	1005	02	0.015
1102015	1005	02	0.014
1202016	1005	02	0.014
1200028	1005	02	0.022
1100001	1005	02	14
1200002	1005	02	14
1100003	1005	02	0.022
1200005	1005	02	0.023
1200001	1005	02	0.024
1100024	1005	02	0.01825
1100025	1005	02	0.02025
1100026	1005	02	0.02875
1200027	1005	02	0.0345
1100014	1005	02	0.0621
1100015	1005	02	0.062

10/1/2011	12/31/2011	8/19/2014	
1/1/2011	3/30/2011	8/19/2014	
4/1/2011	6/30/2011	8/19/2014	
7/1/2011	9/30/2011	8/19/2014	
10/1/2011	12/31/2011	8/19/2014	
10/1/2011	12/31/2011	8/19/2014	
1/1/2011	3/31/2011	8/19/2014	
1/1/2011	3/31/2011	8/19/2014	
4/1/2011	6/30/2011	8/19/2014	
7/1/2011	9/30/2011	8/19/2014	
10/1/2011	12/31/2011	8/19/2014	
1/1/2011	3/31/2011	8/19/2014	
4/1/2011	6/30/2011	8/19/2014	
7/1/2011	9/30/2011	8/19/2014	
10/1/2011	12/31/2011	8/19/2014	
2/1/2011	2/28/2011	8/19/2014	
1/1/2011	3/30/2011	8/19/2014	
4/1/2011	6/30/2011	8/19/2014	
7/1/2011	9/30/2011	8/19/2014	
10/1/2011	12/31/2011	8/19/2014	
1/1/2011	3/31/2011	8/19/2014	
10/1/2011	12/31/2011	8/19/2014	
2/1/2011	2/28/2011	8/19/2014	
1/1/2011	3/31/2011	6/26/2013	8/19/2014
4/1/2011	6/30/2011	6/26/2013	8/19/2014
7/1/2011	9/30/2011	6/26/2013	8/19/2014
10/1/2011	12/31/2011	6/26/2013	8/19/2014
1/1/2011	3/31/2011	8/19/2014	
4/1/2011	6/30/2011	8/19/2014	
7/1/2011	9/30/2011	8/19/2014	
10/1/2011	12/31/2011	6/26/2013	8/19/2014
1/1/2011	3/31/2011	6/26/2013	8/19/2014
4/1/2011	6/30/2011	6/26/2013	8/19/2014
7/1/2011	9/30/2011	6/26/2013	8/19/2014
10/1/2011	12/31/2011	6/26/2013	8/19/2014
10/1/2011	12/31/2011	8/19/2014	
7/1/2011	10/31/2011	8/19/2014	
10/1/2011	12/31/2011	8/19/2014	
7/1/2011	9/30/2011	8/19/2014	
10/1/2011	12/31/2011	8/19/2014	
10/1/2011	12/31/2011	8/19/2014	
1/1/2011	3/31/2011	8/19/2014	
4/1/2011	6/30/2011	8/19/2014	
7/1/2011	9/30/2011	8/19/2014	
10/1/2011	12/31/2011	8/19/2014	
1/1/2011	3/31/2011	8/19/2014	
4/1/2011	6/30/2011	8/19/2014	

09	CA	
09	CA	2011 CA2701959
09	CA	
09	CA	
09	CA	
09	CA	2011 CA2702003
09	CA	2011 CA2702009
09	CA	2011 CA2702030
09	CA	
09	CA	
09	CA	
09	CA	2011 CA2702050
09	CA	
09	CA	
09	CA	
09	CA	2011 CA2702370
09	CA	
09	CA	
09	CA	
09	CA	
09	CA	2011 CA2702439
09	CA	
09	CA	2011 CA2702652
09	CA	2011 CA2910011
09	CA	
09	CA	
09	CA	
09	CA	2011 CA3100033
09	CA	
09	CA	
09	CA	2011 CA3210003
09	CA	2011 CA3210011
09	CA	
09	CA	
09	CA	
09	CA	2011 CA3301380
09	CA	2011 CA3301482
09	CA	
09	CA	2011 CA3303092
09	CA	
09	CA	2011 CA3303112
09	CA	2011 CA3400138
09	CA	
09	CA	
09	CA	
09	CA	2011 CA3400149
09	CA	

CA3400149	RANCHO MARINA	A	CWS
CA3400149	RANCHO MARINA	A	CWS
CA3400164	VIEIRA'S RESORT, INC	A	CWS
CA3400164	VIEIRA'S RESORT, INC	A	CWS
CA3400248	FRANKLIN ELEMENTARY SCHOOL	A	NTNCWS
CA3400248	FRANKLIN ELEMENTARY SCHOOL	A	NTNCWS
CA3400332	OXBOW MARINA (SWS)	A	CWS
CA3400332	OXBOW MARINA (SWS)	A	CWS
CA3400332	OXBOW MARINA (SWS)	A	CWS
CA3400332	OXBOW MARINA (SWS)	A	CWS
CA3400364	JEAN HARVIE SCHOOL [SWS]	A	NTNCWS
CA3400364	JEAN HARVIE SCHOOL [SWS]	A	NTNCWS
CA3400364	JEAN HARVIE SCHOOL [SWS]	A	NTNCWS
CA3400433	EDGEWATER MOBILE HOME PARK	A	CWS
CA3400433	EDGEWATER MOBILE HOME PARK	A	CWS
CA3400433	EDGEWATER MOBILE HOME PARK	A	CWS
CA3410011	GALT, CITY OF	A	CWS
CA3500565	FAIRVIEW CHILD DEVELOPMENT CENTER	A	NTNCWS
CA3600504	KNOLL ENTERPRISES	A	CWS
CA3601015	IRONWOOD CAMP	A	CWS
CA3610001	ADELANTO, CITY OF	A	CWS
CA3610001	ADELANTO, CITY OF	A	CWS
CA3610112	HELENDALE COMMUNITY SERVICE DISTRICT	A	CWS
CA3610112	HELENDALE COMMUNITY SERVICE DISTRICT	A	CWS
CA3610112	HELENDALE COMMUNITY SERVICE DISTRICT	A	CWS
CA3610112	HELENDALE COMMUNITY SERVICE DISTRICT	A	CWS
CA3610705	US ARMY FORT IRWIN	A	CWS
CA3610705	US ARMY FORT IRWIN	A	CWS
CA3610705	US ARMY FORT IRWIN	A	CWS
CA3610705	US ARMY FORT IRWIN	A	CWS
CA3610854	SEARLES VALLEY MINERALS OPERATIONS INC	A	CWS
CA3610854	SEARLES VALLEY MINERALS OPERATIONS INC	A	CWS
CA3610854	SEARLES VALLEY MINERALS OPERATIONS INC	A	CWS
CA3610854	SEARLES VALLEY MINERALS OPERATIONS INC	A	CWS
CA3900579	CENTURY MOBILE HOME PARK	A	CWS
CA3900579	CENTURY MOBILE HOME PARK	A	CWS
CA3900732	V & P TRAILER COURT WATER SYSTEM	A	CWS
CA3900815	DELICATO VINEYARDS	A	NTNCWS
CA3901169	MUSD-NILE GARDEN SCHOOL	A	NTNCWS
CA3901213	AVALOS, SILVIA	A	CWS
CA3901290	FISHER NURSERY	A	NTNCWS
CA3901392	ENVIROPLEX, INC	A	NTNCWS
CA3901392	ENVIROPLEX, INC	A	NTNCWS
CA3910005	MANTECA, CITY OF	A	CWS
CA3910005	MANTECA, CITY OF	A	CWS
CA3910005	MANTECA, CITY OF	A	CWS
CA3910005	MANTECA, CITY OF	A	CWS

250	101-500	GW	P
250	101-500	GW	P
150	101-500	GW	P
150	101-500	GW	P
650	501-1,000	GW	L
650	501-1,000	GW	L
200	101-500	GW	P
200	101-500	GW	P
200	101-500	GW	P
200	101-500	GW	P
30	<=100	GW	L
30	<=100	GW	L
30	<=100	GW	L
40	<=100	GW	P
40	<=100	GW	P
40	<=100	GW	P
22982	10,001-50,000	GW	L
70	<=100	GW	P
500	101-500	GW	P
1000	501-1,000	GW	P
31765	10,001-50,000	GW	L
31765	10,001-50,000	GW	L
6379	3,301-10,000	GW	L
6379	3,301-10,000	GW	L
6379	3,301-10,000	GW	L
6379	3,301-10,000	GW	L
16000	10,001-50,000	GW	F
16000	10,001-50,000	GW	F
16000	10,001-50,000	GW	F
16000	10,001-50,000	GW	F
2000	1,001-3,300	GW	P
2000	1,001-3,300	GW	P
2000	1,001-3,300	GW	P
2000	1,001-3,300	GW	P
50	<=100	GW	P
50	<=100	GW	P
35	<=100	GW	P
25	<=100	GW	P
804	501-1,000	GW	L
30	<=100	GW	P
50	<=100	GW	P
25	<=100	GW	P
25	<=100	GW	P
66451	50,001-100,000	SWP	L
66451	50,001-100,000	SWP	L
66451	50,001-100,000	SWP	L
66451	50,001-100,000	SWP	L

1100016	1005	02	0.0557
1200017	1005	02	0.0591
1100034	1005	02	0.01967
1200040	1005	02	0.02975
1100012	1005	02	0.02067
1200013	1005	02	0.02067
1100021	1005	02	0.0245
1100022	1005	02	0.0265
1100023	1005	02	0.02725
1200024	1005	02	0.02875
1100010	1005	02	0.01925
1100011	1005	02	0.01875
1200012	1005	02	0.01825
1100012	1005	02	0.03625
1100013	1005	02	0.03625
1200014	1005	02	0.03625
1109032	1005	02	0.0127
1205048	1005	02	0.014
1100001	1005	01	38
1200001	1005	02	35.5
1113010	1005	02	0.032
1113011	1005	02	0.03
1113017	1005	02	0.0232
1113018	1005	02	0.024
1113019	1005	02	0.025
1213020	1005	02	0.0198
1113020	1005	02	0.032
1113021	1005	02	0.035
1113022	1005	02	0.033
1213023	1005	02	0.031
1113013	1005	02	0.0325
1113014	1005	02	0.03375
1113015	1005	02	0.034
1213016	1005	02	0.0298
1100017	1005	02	13
1100018	1005	02	13
1100013	1005	02	12
1200003	1005	02	19
1200008	1005	02	23
800011	1005	02	13
1100008	1005	02	12
1100008	1005	02	12
1200009	1005	02	12
1110024	1005	02	0.018
1110025	1005	02	0.0175
1110026	1005	02	0.0179
1210027	1005	02	0.0178

7/1/2011	9/30/2011	8/19/2014	
10/10/2011	12/31/2011	8/19/2014	
4/1/2011	6/30/2011	8/19/2014	
10/1/2011	12/31/2011	8/19/2014	
1/1/2011	3/31/2011	8/19/2014	
10/1/2011	12/31/2011	8/19/2014	
1/1/2011	3/31/2011	8/19/2014	
4/1/2011	6/30/2011	8/19/2014	
7/1/2011	9/30/2011	8/19/2014	
10/1/2011	12/31/2011	8/19/2014	
4/1/2011	6/30/2011	8/19/2014	
7/1/2011	9/30/2011	8/19/2014	
10/1/2011	12/31/2011	8/19/2014	
4/1/2011	6/30/2011	8/19/2014	
7/1/2011	9/1/2011	8/19/2014	
10/1/2011	12/31/2011	8/19/2014	
1/10/2011	3/31/2011	6/26/2013	8/19/2014
10/1/2011	12/31/2011	6/26/2013	8/19/2014
1/1/2011	12/31/2011	8/19/2014	
10/1/2011	12/31/2011	8/19/2014	
1/1/2011	3/31/2011	6/26/2013	8/19/2014
4/1/2011	6/30/2011	6/26/2013	8/19/2014
1/1/2011	3/31/2011	6/26/2013	8/19/2014
4/1/2011	6/30/2011	6/26/2013	8/19/2014
7/1/2011	9/30/2011	6/26/2013	8/19/2014
10/1/2011	12/31/2011	6/26/2013	8/19/2014
1/1/2011	3/31/2011	6/26/2013	8/19/2014
4/1/2011	6/30/2011	6/26/2013	8/19/2014
7/1/2011	9/30/2011	6/26/2013	8/19/2014
10/1/2011	12/31/2011	6/26/2013	8/19/2014
1/1/2011	3/31/2011	6/26/2013	8/19/2014
4/1/2011	6/30/2011	6/26/2013	8/19/2014
7/1/2011	9/30/2011	6/26/2013	8/19/2014
10/1/2011	12/31/2011	6/26/2013	8/19/2014
3/1/2011	3/31/2011	8/19/2014	
9/1/2011	9/30/2011	8/19/2014	
6/1/2011	6/30/2011	8/19/2014	
9/1/2011	10/1/2011	8/19/2014	
11/1/2011	11/30/2011	8/19/2014	
10/1/2011	10/31/2011	8/19/2014	
10/1/2011	10/31/2011	8/19/2014	
7/1/2011	7/31/2011	8/19/2014	
10/1/2011	10/31/2011	8/19/2014	
1/1/2011	3/31/2011	6/26/2013	8/19/2014
4/1/2011	6/30/2011	6/26/2013	8/19/2014
7/1/2011	9/30/2011	6/26/2013	8/19/2014
10/1/2011	12/31/2011	6/26/2013	8/19/2014

09	CA	
09	CA	
09	CA	2011 CA3400164
09	CA	
09	CA	2011 CA3400248
09	CA	
09	CA	2011 CA3400332
09	CA	
09	CA	
09	CA	
09	CA	2011 CA3400364
09	CA	
09	CA	
09	CA	2011 CA3400433
09	CA	
09	CA	
09	CA	2011 CA3410011
09	CA	2011 CA3500565
09	CA	2011 CA3600504
09	CA	2011 CA3601015
09	CA	2011 CA3610001
09	CA	
09	CA	2011 CA3610112
09	CA	
09	CA	
09	CA	
09	CA	2011 CA3610705
09	CA	
09	CA	
09	CA	
09	CA	2011 CA3610854
09	CA	
09	CA	
09	CA	
09	CA	2011 CA3900579
09	CA	
09	CA	2011 CA3900732
09	CA	2011 CA3900815
09	CA	2011 CA3901169
09	CA	2011 CA3901213
09	CA	2011 CA3901290
09	CA	2011 CA3901392
09	CA	
09	CA	2011 CA3910005
09	CA	
09	CA	
09	CA	

CA3910015	CITY OF LATHROP	A	CWS
CA3910015	CITY OF LATHROP	A	CWS
CA3910015	CITY OF LATHROP	A	CWS
CA3910015	CITY OF LATHROP	A	CWS
CA4210009	CUYAMA COMMUNITY SERVICES DISTRICT	A	CWS
CA4210009	CUYAMA COMMUNITY SERVICES DISTRICT	A	CWS
CA4210009	CUYAMA COMMUNITY SERVICES DISTRICT	A	CWS
CA4210009	CUYAMA COMMUNITY SERVICES DISTRICT	A	CWS
CA4600019	SIERRA CO. W.W.D #1 CALPINE	A	CWS
CA4600019	SIERRA CO. W.W.D #1 CALPINE	A	CWS
CA4600019	SIERRA CO. W.W.D #1 CALPINE	A	CWS
CA4600019	SIERRA CO. W.W.D #1 CALPINE	A	CWS
CA4900575	LOCH HAVEN MUTUAL WATER COMPANY	A	CWS
CA4900575	LOCH HAVEN MUTUAL WATER COMPANY	A	CWS
CA4900575	LOCH HAVEN MUTUAL WATER COMPANY	A	CWS
CA4900575	LOCH HAVEN MUTUAL WATER COMPANY	A	CWS
CA4900643	MOUNT WESKE ESTATES MUTUAL WATER COMPANY	A	CWS
CA4900643	MOUNT WESKE ESTATES MUTUAL WATER COMPANY	A	CWS
CA4900643	MOUNT WESKE ESTATES MUTUAL WATER COMPANY	A	CWS
CA4900643	MOUNT WESKE ESTATES MUTUAL WATER COMPANY	A	CWS
CA4900676	SEQUOIA GARDENS MOBILE HOME PARK	A	CWS
CA4900676	SEQUOIA GARDENS MOBILE HOME PARK	A	CWS
CA4900676	SEQUOIA GARDENS MOBILE HOME PARK	A	CWS
CA4900676	SEQUOIA GARDENS MOBILE HOME PARK	A	CWS
CA4900723	SHAMROCK MOBILE HOME PARK	A	CWS
CA4900723	SHAMROCK MOBILE HOME PARK	A	CWS
CA4900723	SHAMROCK MOBILE HOME PARK	A	CWS
CA4900723	SHAMROCK MOBILE HOME PARK	A	CWS
CA4900815	PALMS INN	A	NTNCWS
CA4900815	PALMS INN	A	NTNCWS
CA4900815	PALMS INN	A	NTNCWS
CA4900815	PALMS INN	A	NTNCWS
CA4900897	RODNEY STRONG VINEYARDS	A	NTNCWS
CA4900897	RODNEY STRONG VINEYARDS	A	NTNCWS
CA4900897	RODNEY STRONG VINEYARDS	A	NTNCWS
CA4900897	RODNEY STRONG VINEYARDS	A	NTNCWS
CA4901195	MOORLAND AVENUE APARTMENTS	A	CWS
CA4901195	MOORLAND AVENUE APARTMENTS	A	CWS
CA4901195	MOORLAND AVENUE APARTMENTS	A	CWS
CA4901195	MOORLAND AVENUE APARTMENTS	A	CWS
CA4901218	GROSKOPF WAREHOUSE & LOGISTICS	A	NTNCWS
CA4901218	GROSKOPF WAREHOUSE & LOGISTICS	A	NTNCWS
CA4901225	THE RENTAL PLACE	A	NTNCWS
CA4901225	THE RENTAL PLACE	A	NTNCWS
CA4901225	THE RENTAL PLACE	A	NTNCWS
CA4901225	THE RENTAL PLACE	A	NTNCWS
CA5000033	COBLES CORNER	A	CWS

12427	10,001-50,000	SWP	L
12427	10,001-50,000	SWP	L
12427	10,001-50,000	SWP	L
12427	10,001-50,000	SWP	L
820	501-1,000	GW	L
820	501-1,000	GW	L
820	501-1,000	GW	L
820	501-1,000	GW	L
225	101-500	GW	L
225	101-500	GW	L
225	101-500	GW	L
225	101-500	GW	L
50	<=100	GW	P
50	<=100	GW	P
50	<=100	GW	P
50	<=100	GW	P
62	<=100	GW	P
62	<=100	GW	P
62	<=100	GW	P
62	<=100	GW	P
300	101-500	GW	P
300	101-500	GW	P
300	101-500	GW	P
300	101-500	GW	P
188	101-500	GW	P
188	101-500	GW	P
188	101-500	GW	P
188	101-500	GW	P
300	101-500	GW	P
300	101-500	GW	P
300	101-500	GW	P
300	101-500	GW	P
100	<=100	GW	P
100	<=100	GW	P
100	<=100	GW	P
100	<=100	GW	P
64	<=100	GW	P
64	<=100	GW	P
64	<=100	GW	P
64	<=100	GW	P
60	<=100	GW	P
60	<=100	GW	P
45	<=100	GW	P
45	<=100	GW	P
45	<=100	GW	P
45	<=100	GW	P
50	<=100	GW	P

1110029	1005	02	0.018
1110030	1005	02	0.0186
1110031	1005	02	0.0186
1210032	1005	02	0.0187
1106010	1005	02	0.0295
1106011	1005	02	0.0295
1106014	1005	02	0.0295
1206015	1005	02	0.0295
1102010	1005	02	0.02
1102011	1005	02	0.02
1102012	1005	02	0.019
1202013	1005	02	0.018
1118030	1005	02	0.018
1118031	1005	02	0.0186
1118032	1005	02	0.018
1218033	1005	02	0.0154
1118016	1005	02	0.058
1118017	1005	02	0.0575
1118018	1005	02	0.053
1218019	1005	02	0.0489
1118010	1005	02	0.011
1118011	1005	02	0.0125
1118012	1005	02	0.0133
1218013	1005	02	0.0152
1118023	1005	02	0.013
1118024	1005	02	0.0133
1118025	1005	02	0.0128
1218026	1005	02	0.012
1118021	1005	02	0.03
1118022	1005	02	0.0275
1118023	1005	02	0.0325
1218024	1005	02	0.0323
1118021	1005	02	0.043
1118022	1005	02	0.0466
1118023	1005	02	0.0448
1218024	1005	02	0.0428
1118032	1005	02	0.014
1118033	1005	02	0.0318
1118034	1005	02	0.0333
1218035	1005	02	0.0333
1118027	1005	02	0.014
1118028	1005	02	0.0113
1118024	1005	02	0.021
1118025	1005	02	0.028
1118026	1005	02	0.0292
1218027	1005	02	0.03
1180002	1005	02	0.015

1/1/2011	3/31/2011	6/26/2013	8/19/2014
7/1/2011	9/30/2011	6/26/2013	8/19/2014
4/1/2011	6/30/2011	6/26/2013	8/19/2014
10/1/2011	12/31/2011	6/26/2013	8/19/2014
1/1/2011	3/31/2011	6/26/2013	8/19/2014
4/1/2011	6/30/2011	6/26/2013	8/19/2014
7/1/2011	10/31/2011	6/26/2013	8/19/2014
11/1/2011	12/31/2011	6/26/2013	8/19/2014
1/1/2011	3/31/2011	6/26/2013	8/19/2014
4/1/2011	6/30/2011	6/26/2013	8/19/2014
7/1/2011	9/30/2011	6/26/2013	8/19/2014
10/1/2011	12/31/2011	6/26/2013	8/19/2014
1/1/2011	3/31/2011	6/26/2013	8/19/2014
4/1/2011	6/30/2011	6/26/2013	8/19/2014
7/1/2011	9/30/2011	6/26/2013	8/19/2014
10/1/2011	12/31/2011	6/26/2013	8/19/2014
1/1/2011	3/31/2011	6/26/2013	8/19/2014
4/1/2011	6/30/2011	6/26/2013	8/19/2014
7/1/2011	9/30/2011	6/26/2013	8/19/2014
10/1/2011	12/31/2011	6/26/2013	8/19/2014
1/1/2011	3/31/2011	6/26/2013	8/19/2014
4/1/2011	6/30/2011	6/26/2013	8/19/2014
7/1/2011	9/30/2011	6/26/2013	8/19/2014
10/1/2011	12/31/2011	6/26/2013	8/19/2014
1/1/2011	3/31/2011	6/26/2013	8/19/2014
4/1/2011	6/30/2011	6/26/2013	8/19/2014
7/1/2011	9/30/2011	6/26/2013	8/19/2014
10/1/2011	12/31/2011	6/26/2013	8/19/2014
1/1/2011	3/31/2011	6/26/2013	8/19/2014
4/1/2011	6/30/2011	6/26/2013	8/19/2014
7/1/2011	9/30/2011	6/26/2013	8/19/2014
10/1/2011	12/31/2011	6/26/2013	8/19/2014
1/1/2011	3/31/2011	6/26/2013	8/19/2014
4/1/2011	6/30/2011	6/26/2013	8/19/2014
7/1/2011	9/30/2011	6/26/2013	8/19/2014
10/1/2011	12/31/2011	6/26/2013	8/19/2014
1/1/2011	3/31/2011	6/26/2013	8/19/2014
4/1/2011	6/30/2011	6/26/2013	8/19/2014
1/1/2011	3/31/2011	6/26/2013	8/19/2014
4/1/2011	6/30/2011	6/26/2013	8/19/2014
7/1/2011	9/30/2011	6/26/2013	8/19/2014
10/1/2011	12/31/2011	6/26/2013	8/19/2014
1/1/2011	3/31/2011	8/19/2014	

09	CA	2011 CA3910015
09	CA	
09	CA	
09	CA	
09	CA	2011 CA4210009
09	CA	
09	CA	
09	CA	
09	CA	2011 CA4600019
09	CA	
09	CA	
09	CA	
09	CA	2011 CA4900575
09	CA	
09	CA	
09	CA	
09	CA	2011 CA4900643
09	CA	
09	CA	
09	CA	
09	CA	2011 CA4900676
09	CA	
09	CA	
09	CA	
09	CA	2011 CA4900723
09	CA	
09	CA	
09	CA	
09	CA	2011 CA4900815
09	CA	
09	CA	
09	CA	
09	CA	2011 CA4900897
09	CA	
09	CA	
09	CA	
09	CA	2011 CA4901195
09	CA	
09	CA	
09	CA	
09	CA	2011 CA4901218
09	CA	
09	CA	2011 CA4901225
09	CA	
09	CA	
09	CA	
09	CA	2011 CA5000033

CA5000033	COBLES CORNER	A	CWS
CA5000033	COBLES CORNER	A	CWS
CA5000033	COBLES CORNER	A	CWS
CA5000051	MOBILE PLAZA PARK	A	CWS
CA5000051	MOBILE PLAZA PARK	A	CWS
CA5000077	CERES WEST MHP	A	CWS
CA5000077	CERES WEST MHP	A	CWS
CA5000077	CERES WEST MHP	A	CWS
CA5000077	CERES WEST MHP	A	CWS
CA5000080	COUNTRY WESTERN MOBILE HOME PARK	A	CWS
CA5000080	COUNTRY WESTERN MOBILE HOME PARK	A	CWS
CA5000080	COUNTRY WESTERN MOBILE HOME PARK	A	CWS
CA5000085	GREEN RUN MOBILE ESTATES	A	CWS
CA5000085	GREEN RUN MOBILE ESTATES	A	CWS
CA5000085	GREEN RUN MOBILE ESTATES	A	CWS
CA5000086	COUNTRYSIDE MOBILEHOME ESTATES - ADULT P	A	CWS
CA5000086	COUNTRYSIDE MOBILEHOME ESTATES - ADULT P	A	CWS
CA5000086	COUNTRYSIDE MOBILEHOME ESTATES - ADULT P	A	CWS
CA5000086	COUNTRYSIDE MOBILEHOME ESTATES - ADULT P	A	CWS
CA5000195	SWANSON FARMS	A	NTNCWS
CA5000195	SWANSON FARMS	A	NTNCWS
CA5000195	SWANSON FARMS	A	NTNCWS
CA5000195	SWANSON FARMS	A	NTNCWS
CA5000218	COUNTRY VILLA APTS	A	CWS
CA5000218	COUNTRY VILLA APTS	A	CWS
CA5000218	COUNTRY VILLA APTS	A	CWS
CA5000218	COUNTRY VILLA APTS	A	CWS
CA5000273	GRATTON SCHOOL	A	NTNCWS
CA5000273	GRATTON SCHOOL	A	NTNCWS
CA5000273	GRATTON SCHOOL	A	NTNCWS
CA5000273	GRATTON SCHOOL	A	NTNCWS
CA5000308	B & H MANUFACTURING	A	NTNCWS
CA5000308	B & H MANUFACTURING	A	NTNCWS
CA5000308	B & H MANUFACTURING	A	NTNCWS
CA5000308	B & H MANUFACTURING	A	NTNCWS
CA5000372	STORER TRANSPORTATION	A	NTNCWS
CA5000389	MONTEREY PARK TRACT COMMUNITY SERVICE DI	A	CWS
CA5000389	MONTEREY PARK TRACT COMMUNITY SERVICE DI	A	CWS
CA5000389	MONTEREY PARK TRACT COMMUNITY SERVICE DI	A	CWS
CA5000389	MONTEREY PARK TRACT COMMUNITY SERVICE DI	A	CWS
CA5000465	DUARTE NURSERY INC WATER SYSTEM	A	NTNCWS
CA5000465	DUARTE NURSERY INC WATER SYSTEM	A	NTNCWS
CA5000465	DUARTE NURSERY INC WATER SYSTEM	A	NTNCWS
CA5000465	DUARTE NURSERY INC WATER SYSTEM	A	NTNCWS
CA5000484	UNITED PALLET SERVICES INC WATER SYSTEM	A	NTNCWS
CA5000484	UNITED PALLET SERVICES INC WATER SYSTEM	A	NTNCWS
CA5000484	UNITED PALLET SERVICES INC WATER SYSTEM	A	NTNCWS

50	<=100	GW	P
50	<=100	GW	P
50	<=100	GW	P
125	101-500	GW	P
125	101-500	GW	P
161	101-500	GW	P
161	101-500	GW	P
161	101-500	GW	P
161	101-500	GW	P
120	101-500	GW	P
120	101-500	GW	P
120	101-500	GW	P
100	<=100	GW	P
100	<=100	GW	P
100	<=100	GW	P
60	<=100	GW	P
60	<=100	GW	P
60	<=100	GW	P
60	<=100	GW	P
25	<=100	GW	P
25	<=100	GW	P
25	<=100	GW	P
25	<=100	GW	P
30	<=100	GW	P
30	<=100	GW	P
30	<=100	GW	P
30	<=100	GW	P
110	101-500	GW	L
110	101-500	GW	L
110	101-500	GW	L
110	101-500	GW	L
90	<=100	GW	P
90	<=100	GW	P
90	<=100	GW	P
90	<=100	GW	P
40	<=100	GW	P
186	101-500	GW	P
186	101-500	GW	P
186	101-500	GW	P
186	101-500	GW	P
75	<=100	GW	P
75	<=100	GW	P
75	<=100	GW	P
75	<=100	GW	P
45	<=100	GW	P
45	<=100	GW	P
45	<=100	GW	P

1180003	1005	02	0.014
1180004	1005	02	0.012
1280001	1005	02	0.012
1180002	1005	02	0.012
1180003	1005	02	0.12
1180002	1005	02	0.017
1180003	1005	02	0.014
1180004	1005	02	0.014
1280001	1005	02	0.013
1180003	1005	02	0.024
1180004	1005	02	0.026
1280001	1005	02	0.024
1180002	1005	02	0.017
1180003	1005	02	0.016
1280001	1005	02	0.015
1180003	1005	02	0.01375
1180004	1005	02	0.014
1180005	1005	02	0.014
1280001	1005	02	0.014
1180002	1005	02	0.012
1180003	1005	02	0.012
1180004	1005	02	0.011
1280001	1005	02	0.011
1180002	1005	02	0.02
1180003	1005	02	0.02
1180004	1005	02	0.022
1280001	1005	02	0.023
1180002	1005	02	0.014
1180003	1005	02	0.014
1180004	1005	02	0.013
1280001	1005	02	0.014
1180003	1005	02	0.012
1180004	1005	02	0.012
1180005	1005	02	0.012
1280001	1005	02	0.011
1180002	1005	02	0.01055
1180003	1005	02	0.04
1180004	1005	02	0.038
1180008	1005	02	0.036
1280001	1005	02	0.038
1180004	1005	02	0.019
1180006	1005	02	0.02
1180007	1005	02	0.019
1280001	1005	02	0.017
1180002	1005	02	0.014
1180003	1005	02	0.014
1180004	1005	02	0.015

4/1/2011	6/30/2011	8/19/2014
7/1/2011	9/30/2011	8/19/2014
10/1/2011	12/31/2011	8/19/2014
1/1/2011	3/31/2011	8/19/2014
4/1/2011	6/30/2011	8/19/2014
1/1/2011	3/31/2011	8/19/2014
4/1/2011	6/30/2011	8/19/2014
7/1/2011	9/30/2011	8/19/2014
10/1/2011	12/31/2011	8/19/2014
1/1/2011	3/31/2011	8/19/2014
4/1/2011	6/30/2011	8/19/2014
10/1/2011	12/31/2011	8/19/2014
1/1/2011	3/31/2011	8/19/2014
4/1/2011	6/30/2011	8/19/2014
10/1/2011	12/31/2011	8/19/2014
1/1/2011	3/31/2011	8/19/2014
4/1/2011	6/30/2011	8/19/2014
7/1/2011	9/30/2011	8/19/2014
10/1/2011	12/31/2011	8/19/2014
1/1/2011	3/31/2011	8/19/2014
4/1/2011	6/30/2011	8/19/2014
7/1/2011	9/30/2011	8/19/2014
10/1/2011	12/31/2011	8/19/2014
1/1/2011	3/31/2011	8/19/2014
4/1/2011	6/30/2011	8/19/2014
7/1/2011	9/30/2011	8/19/2014
10/1/2011	12/31/2011	8/19/2014
1/1/2011	3/31/2011	8/19/2014
4/1/2011	6/30/2011	8/19/2014
7/1/2011	9/30/2011	8/19/2014
10/1/2011	12/31/2011	8/19/2014
1/1/2011	3/31/2011	8/19/2014
1/1/2011	3/31/2011	8/19/2014
4/1/2011	6/30/2011	8/19/2014
7/1/2011	9/30/2011	8/19/2014
10/1/2011	12/31/2011	8/19/2014
1/1/2011	3/31/2011	8/19/2014
4/1/2011	6/30/2011	8/19/2014
7/1/2011	9/30/2011	8/19/2014
10/1/2011	12/31/2011	8/19/2014
1/1/2011	3/31/2011	8/19/2014
4/1/2011	6/30/2011	8/19/2014
7/1/2011	9/30/2011	8/19/2014

09	CA	
09	CA	
09	CA	
09	CA	2011 CA5000051
09	CA	
09	CA	2011 CA5000077
09	CA	
09	CA	
09	CA	
09	CA	2011 CA5000080
09	CA	
09	CA	
09	CA	2011 CA5000085
09	CA	
09	CA	
09	CA	2011 CA5000086
09	CA	
09	CA	
09	CA	
09	CA	2011 CA5000195
09	CA	
09	CA	
09	CA	
09	CA	2011 CA5000218
09	CA	
09	CA	
09	CA	
09	CA	2011 CA5000273
09	CA	
09	CA	
09	CA	
09	CA	2011 CA5000308
09	CA	
09	CA	
09	CA	
09	CA	2011 CA5000372
09	CA	2011 CA5000389
09	CA	
09	CA	
09	CA	
09	CA	2011 CA5000465
09	CA	
09	CA	
09	CA	
09	CA	2011 CA5000484
09	CA	
09	CA	

CA5000484	UNITED PALLET SERVICES INC WATER SYSTEM	A	NTNCWS
CA5000553	FOSTER FARMS-WEST MAIN FEEDMILL	I	NTNCWS
CA5000553	FOSTER FARMS-WEST MAIN FEEDMILL	I	NTNCWS
CA5000555	PIRANHA PRODUCE	N	NTNCWS
CA5000555	PIRANHA PRODUCE	N	NTNCWS
CA5000555	PIRANHA PRODUCE	N	NTNCWS
CA5000555	PIRANHA PRODUCE	N	NTNCWS
CA5010008	HUGHSON, CITY OF	A	CWS
CA5010008	HUGHSON, CITY OF	A	CWS
CA5010008	HUGHSON, CITY OF	A	CWS
CA5010008	HUGHSON, CITY OF	A	CWS
CA5010009	KEYES COMMUNITY SERVICES DIST.	A	CWS
CA5010009	KEYES COMMUNITY SERVICES DIST.	A	CWS
CA5010009	KEYES COMMUNITY SERVICES DIST.	A	CWS
CA5010009	KEYES COMMUNITY SERVICES DIST.	A	CWS
CA5010019	TURLOCK, CITY OF	A	CWS
CA5010019	TURLOCK, CITY OF	A	CWS
CA5100107	SUTTER CO. WWD#1 (ROBBINS)	A	CWS
CA5100107	SUTTER CO. WWD#1 (ROBBINS)	A	CWS
CA5100107	SUTTER CO. WWD#1 (ROBBINS)	A	CWS
CA5100107	SUTTER CO. WWD#1 (ROBBINS)	A	CWS
CA5100109	WILDEWOOD MUTUAL WATER CO., INC.	A	CWS
CA5100109	WILDEWOOD MUTUAL WATER CO., INC.	A	CWS
CA5100109	WILDEWOOD MUTUAL WATER CO., INC.	A	CWS
CA5100109	WILDEWOOD MUTUAL WATER CO., INC.	A	CWS
CA5100139	FRANKLIN ELEMENTARY SCHOOL	A	NTNCWS
CA5100139	FRANKLIN ELEMENTARY SCHOOL	A	NTNCWS
CA5100139	FRANKLIN ELEMENTARY SCHOOL	A	NTNCWS
CA5100139	FRANKLIN ELEMENTARY SCHOOL	A	NTNCWS
CA5100149	BARRY ELEMENTARY SCHOOL	A	NTNCWS
CA5100149	BARRY ELEMENTARY SCHOOL	A	NTNCWS
CA5100149	BARRY ELEMENTARY SCHOOL	A	NTNCWS
CA5100149	BARRY ELEMENTARY SCHOOL	A	NTNCWS
CA5100153	HOLT OF CALIFORNIA	A	NTNCWS
CA5100153	HOLT OF CALIFORNIA	A	NTNCWS
CA5100153	HOLT OF CALIFORNIA	A	NTNCWS
CA5100153	HOLT OF CALIFORNIA	A	NTNCWS
CA5100172	ENCINAL ELEMENTARY SCHOOL	A	NTNCWS
CA5100172	ENCINAL ELEMENTARY SCHOOL	A	NTNCWS
CA5100172	ENCINAL ELEMENTARY SCHOOL	A	NTNCWS
CA5100172	ENCINAL ELEMENTARY SCHOOL	A	NTNCWS
CA5100180	GRACE BAPTIST CHURCH	A	NTNCWS
CA5100180	GRACE BAPTIST CHURCH	A	NTNCWS
CA5100180	GRACE BAPTIST CHURCH	A	NTNCWS
CA5100180	GRACE BAPTIST CHURCH	A	NTNCWS
CA5105008	VALLEY FARM TRANSPORT	N	NTNCWS
CA5105008	VALLEY FARM TRANSPORT	N	NTNCWS

45	<=100	GW	P
25	<=100	GW	P
25	<=100	GW	P
26	<=100	GW	P
26	<=100	GW	P
26	<=100	GW	P
26	<=100	GW	P
6082	3,301-10,000	GW	L
6082	3,301-10,000	GW	L
6082	3,301-10,000	GW	L
6082	3,301-10,000	GW	L
4891	3,301-10,000	GW	L
4891	3,301-10,000	GW	L
4891	3,301-10,000	GW	L
4891	3,301-10,000	GW	L
64215	50,001-100,000	GW	L
64215	50,001-100,000	GW	L
350	101-500	GW	L
350	101-500	GW	L
350	101-500	GW	L
350	101-500	GW	L
255	101-500	GW	P
255	101-500	GW	P
255	101-500	GW	P
255	101-500	GW	P
468	101-500	GW	L
468	101-500	GW	L
468	101-500	GW	L
468	101-500	GW	L
650	501-1,000	GW	L
650	501-1,000	GW	L
650	501-1,000	GW	L
650	501-1,000	GW	L
144	101-500	GW	P
144	101-500	GW	P
144	101-500	GW	P
144	101-500	GW	P
60	<=100	GW	L
60	<=100	GW	L
60	<=100	GW	L
60	<=100	GW	L
200	101-500	GW	P
200	101-500	GW	P
200	101-500	GW	P
200	101-500	GW	P
25	<=100	GW	P
25	<=100	GW	P

1280001	1005	02	0.016
1180002	1005	02	0.012
1180003	1005	02	0.014
1180002	1005	02	0.011
1180003	1005	02	0.011
1180004	1005	02	0.012
1280001	1005	02	0.012
1110015	1005	02	0.011
1110017	1005	02	0.012
1110018	1005	02	0.011
1210020	1005	02	0.014
1110025	1005	02	0.015
1110026	1005	02	0.0153
1110027	1005	02	0.0153
1210028	1005	02	0.0145
1110008	1005	02	0.011
1110009	1005	02	0.0111
1121021	1005	02	0.0175
1121022	1005	02	0.0165
1121023	1005	02	0.018
1221024	1005	02	0.0183
1121026	1005	02	0.0258
1121027	1005	02	0.0238
1121028	1005	02	0.0253
1221029	1005	02	0.0258
1121007	1005	02	0.0126
1121008	1005	02	0.0131
1121009	1005	02	0.012
1221010	1005	02	0.0116
1121018	1005	02	0.015
1121019	1005	02	0.0129
1121020	1005	02	0.0124
1221021	1005	02	0.0129
1121016	1005	02	0.013
1121017	1005	02	0.0139
1121018	1005	02	0.013
1221019	1005	02	0.0129
1121008	1005	02	0.0133
1121009	1005	02	0.0133
1121010	1005	02	0.013
1221011	1005	02	0.0139
1121018	1005	02	0.0145
1121019	1005	02	0.0153
1121020	1005	02	0.016
1221021	1005	02	0.0143
1121013	1005	02	0.014
1121014	1005	02	0.0148

10/1/2011	12/31/2011	8/19/2014	
1/1/2011	3/31/2011	8/19/2014	
4/1/2011	6/30/2011	8/19/2014	
1/1/2011	3/31/2011	8/19/2014	
4/1/2011	6/30/2011	8/19/2014	
7/1/2011	9/30/2011	8/19/2014	
10/1/2011	12/31/2011	8/19/2014	
1/1/2011	3/31/2011	6/26/2013	8/19/2014
7/1/2011	9/30/2011	6/26/2013	8/19/2014
4/1/2011	6/30/2011	6/26/2013	8/19/2014
10/1/2011	12/31/2011	6/26/2013	8/19/2014
1/1/2011	3/31/2011	6/26/2013	8/19/2014
4/1/2011	6/30/2011	6/26/2013	8/19/2014
7/1/2011	9/30/2011	6/26/2013	8/19/2014
10/1/2011	12/31/2011	6/26/2013	8/19/2014
1/1/2011	3/31/2011	6/26/2013	8/19/2014
4/1/2011	6/30/2011	6/26/2013	8/19/2014
1/1/2011	3/31/2011	6/26/2013	8/19/2014
4/1/2011	6/30/2011	6/26/2013	8/19/2014
7/1/2011	9/30/2011	6/26/2013	8/19/2014
10/1/2011	12/31/2011	6/26/2013	8/19/2014
1/1/2011	3/31/2011	6/26/2013	8/19/2014
4/1/2011	6/30/2011	6/26/2013	8/19/2014
7/1/2011	9/30/2011	6/26/2013	8/19/2014
10/1/2011	12/31/2011	6/26/2013	8/19/2014
1/1/2011	3/31/2011	6/26/2013	8/19/2014
4/1/2011	6/30/2011	6/26/2013	8/19/2014
7/1/2011	9/30/2011	6/26/2013	8/19/2014
10/1/2011	12/31/2011	6/26/2013	8/19/2014
1/1/2011	3/31/2011	6/26/2013	8/19/2014
7/1/2011	9/30/2011	6/26/2013	8/19/2014
4/1/2011	6/30/2011	6/26/2013	8/19/2014
10/1/2011	12/31/2011	6/26/2013	8/19/2014
1/1/2011	3/31/2011	6/26/2013	8/19/2014
4/1/2011	6/30/2011	6/26/2013	8/19/2014
7/1/2011	9/30/2011	6/26/2013	8/19/2014
10/1/2011	12/31/2011	6/26/2013	8/19/2014
1/1/2011	3/31/2011	6/26/2013	8/19/2014
4/1/2011	6/30/2011	6/26/2013	8/19/2014
7/1/2011	9/30/2011	6/26/2013	8/19/2014
10/1/2011	12/31/2011	6/26/2013	8/19/2014
1/1/2011	3/31/2011	6/26/2013	8/19/2014
4/1/2011	6/30/2011	6/26/2013	8/19/2014

09	CA	
09	CA	2011 CA5000553
09	CA	
09	CA	2011 CA5000555
09	CA	
09	CA	
09	CA	
09	CA	2011 CA5010008
09	CA	
09	CA	
09	CA	
09	CA	2011 CA5010009
09	CA	
09	CA	
09	CA	
09	CA	2011 CA5010019
09	CA	
09	CA	2011 CA5100107
09	CA	
09	CA	
09	CA	
09	CA	2011 CA5100109
09	CA	
09	CA	
09	CA	
09	CA	2011 CA5100139
09	CA	
09	CA	
09	CA	
09	CA	2011 CA5100149
09	CA	
09	CA	
09	CA	
09	CA	2011 CA5100153
09	CA	
09	CA	
09	CA	
09	CA	2011 CA5100172
09	CA	
09	CA	
09	CA	
09	CA	2011 CA5100180
09	CA	
09	CA	
09	CA	
09	CA	2011 CA5105008
09	CA	

CA5105008	VALLEY FARM TRANSPORT	N	NTNCWS
CA5105008	VALLEY FARM TRANSPORT	N	NTNCWS
CA5210003	LOS MOLINOS COMM. SERVICES DIST.	A	CWS
CA5210003	LOS MOLINOS COMM. SERVICES DIST.	A	CWS
CA5210003	LOS MOLINOS COMM. SERVICES DIST.	A	CWS
CA5210003	LOS MOLINOS COMM. SERVICES DIST.	A	CWS
CA5301002	LEWISTON COMMUNITY SERVICES DISTRICT	A	CWS
CA5301002	LEWISTON COMMUNITY SERVICES DISTRICT	A	CWS
CA5301002	LEWISTON COMMUNITY SERVICES DISTRICT	A	CWS
CA5301002	LEWISTON COMMUNITY SERVICES DISTRICT	A	CWS
CA5400713	OAK VALLEY SCHOOL	A	NTNCWS
CA5400713	OAK VALLEY SCHOOL	A	NTNCWS
CA5400713	OAK VALLEY SCHOOL	A	NTNCWS
CA5400713	OAK VALLEY SCHOOL	A	NTNCWS
CA5410009	PIXLEY PUBLIC UTIL DIST	A	CWS
CA5410009	PIXLEY PUBLIC UTIL DIST	A	CWS
CA5410009	PIXLEY PUBLIC UTIL DIST	A	CWS
CA5410009	PIXLEY PUBLIC UTIL DIST	A	CWS
CA5410033	PRATT MUTUAL WATER CO	A	CWS
CA5410033	PRATT MUTUAL WATER CO	A	CWS
CA5410033	PRATT MUTUAL WATER CO	A	CWS
CA5410033	PRATT MUTUAL WATER CO	A	CWS
CA5410050	ALPAUGH COMMUNITY SERVICES DISTRICT	A	CWS
CA5410050	ALPAUGH COMMUNITY SERVICES DISTRICT	A	CWS
CA5410050	ALPAUGH COMMUNITY SERVICES DISTRICT	A	CWS
CA5410050	ALPAUGH COMMUNITY SERVICES DISTRICT	A	CWS
NV0000005	ALAMO SEWER AND WATER GID	A	CWS
NV0000005	ALAMO SEWER AND WATER GID	A	CWS
NV0000005	ALAMO SEWER AND WATER GID	A	CWS
NV0000005	ALAMO SEWER AND WATER GID	A	CWS
NV0000058	WILDES MANOR	A	CWS
NV0000058	WILDES MANOR	A	CWS
NV0000058	WILDES MANOR	A	CWS
NV0000058	WILDES MANOR	A	CWS
NV0000070	TOPAZ LAKE WATER CO INC	A	CWS
NV0000072	GOLDFIELD TOWN WATER	A	CWS
NV0000072	GOLDFIELD TOWN WATER	A	CWS
NV0000072	GOLDFIELD TOWN WATER	A	CWS
NV0000072	GOLDFIELD TOWN WATER	A	CWS
NV0000109	EQUESTRIAN ESTATES CO OP WATER ASSOC	A	CWS
NV0000109	EQUESTRIAN ESTATES CO OP WATER ASSOC	A	CWS
NV0000109	EQUESTRIAN ESTATES CO OP WATER ASSOC	A	CWS
NV0000109	EQUESTRIAN ESTATES CO OP WATER ASSOC	A	CWS
NV0000147	FRONTIER VILLAGE MHP CL	A	CWS
NV0000147	FRONTIER VILLAGE MHP CL	A	CWS
NV0000147	FRONTIER VILLAGE MHP CL	A	CWS
NV0000147	FRONTIER VILLAGE MHP CL	A	CWS

25	<=100	GW	P
25	<=100	GW	P
1500	1,001-3,300	GW	P
1500	1,001-3,300	GW	P
1500	1,001-3,300	GW	P
1500	1,001-3,300	GW	P
250	101-500	SW	P
250	101-500	SW	P
250	101-500	SW	P
250	101-500	SW	P
300	101-500	GW	L
300	101-500	GW	L
300	101-500	GW	L
300	101-500	GW	L
3310	3,301-10,000	GW	L
3310	3,301-10,000	GW	L
3310	3,301-10,000	GW	L
3310	3,301-10,000	GW	L
1500	1,001-3,300	GW	P
1500	1,001-3,300	GW	P
1500	1,001-3,300	GW	P
1500	1,001-3,300	GW	P
1026	1,001-3,300	GW	L
1026	1,001-3,300	GW	L
1026	1,001-3,300	GW	L
1026	1,001-3,300	GW	L
900	501-1,000	GW	L
900	501-1,000	GW	L
900	501-1,000	GW	L
900	501-1,000	GW	L
70	<=100	GW	P
70	<=100	GW	P
70	<=100	GW	P
70	<=100	GW	P
40	<=100	GW	P
350	101-500	GW	L
350	101-500	GW	L
350	101-500	GW	L
350	101-500	GW	L
108	101-500	GW	P
108	101-500	GW	P
108	101-500	GW	P
108	101-500	GW	P
60	<=100	GW	P
60	<=100	GW	P
60	<=100	GW	P
60	<=100	GW	P

1121015		1005	02	0.0155
1221016		1005	02	0.016
1121014		1005	02	0.0126
1121015		1005	02	0.0121
1121016		1005	02	0.0121
1221018		1005	02	0.0129
1101013		1005	02	0.0246
1101015		1005	02	0.0246
1101017		1005	02	0.0249
1201018		1005	02	0.0243
1100013		1005	02	0.016
1100014		1005	02	0.016
1100016		1005	02	0.016
1200017		1005	02	0.018
1112026		1005	02	0.0228
1112027		1005	02	0.0223
1112028		1005	02	0.022
1212029		1005	02	0.0218
1112028		1005	02	0.0107
1112029		1005	02	0.0109
1112030		1005	02	0.0118
1212031		1005	02	0.0118
1112026		1005	02	0.017
1112027		1005	02	0.0178
1112028		1005	02	0.0205
1212029		1005	02	0.0205
4004719	1036	1005	02	0.034
4004720	1036	1005	02	0.034
4004721	1036	1005	02	0.034
4004723	1036	1005	02	0.03
60814	422	1005	02	0.017
60815	422	1005	02	0.017
60816	422	1005	02	0.017
60818	422	1005	02	0.017
37822		1005	02	0.014
41225	918	1005	02	0.037
41226	918	1005	02	0.031
41227	433	1005	02	0.027
41230		1005	02	0.018
2001618	5682	1005	02	0.028
2001619	5682	1005	02	0.028
2001620	5682	1005	02	0.03
2001621	5682	1005	02	0.029
4003518	35	1005	02	0.04
4003519	35	1005	02	0.041
4003520	35	1005	02	0.04
4003524	35	1005	02	0.043

7/1/2011	9/30/2011	6/26/2013	8/19/2014
10/1/2011	12/31/2011	6/26/2013	8/19/2014
1/1/2011	3/31/2011	6/26/2013	8/19/2014
4/1/2011	6/30/2011	6/26/2013	8/19/2014
7/1/2011	9/30/2011	6/26/2013	8/19/2014
10/1/2011	12/31/2011	6/26/2013	8/19/2014
1/1/2011	3/31/2011	6/26/2013	8/19/2014
4/1/2011	7/31/2011	6/26/2013	8/19/2014
7/1/2011	9/30/2011	6/26/2013	8/19/2014
10/1/2011	12/31/2011	6/26/2013	8/19/2014
1/1/2011	3/31/2011	8/19/2014	
4/1/2011	6/30/2011	8/19/2014	
7/1/2011	9/30/2011	8/19/2014	
10/1/2011	12/31/2011	8/19/2014	
1/1/2011	3/31/2011	6/26/2013	8/19/2014
4/1/2011	6/30/2011	6/26/2013	8/19/2014
7/1/2011	9/30/2011	6/26/2013	8/19/2014
10/1/2011	12/31/2011	6/26/2013	8/19/2014
1/1/2011	3/31/2011	6/26/2013	8/19/2014
4/1/2011	6/30/2011	6/26/2013	8/19/2014
7/1/2011	9/30/2011	6/26/2013	8/19/2014
10/1/2011	12/31/2011	6/26/2013	8/19/2014
1/1/2011	3/31/2011	6/26/2013	8/19/2014
4/1/2011	6/30/2011	6/26/2013	8/19/2014
7/1/2011	9/30/2011	6/26/2013	8/19/2014
10/1/2011	12/31/2011	6/26/2013	8/19/2014
1/1/2011	3/31/2011	5/25/2011	3/3/2014
4/1/2011	6/30/2011	8/15/2011	5/24/2014
7/1/2011	9/30/2011	11/17/2011	8/19/2014
10/1/2011	12/31/2011	5/17/2012	8/19/2014
1/1/2011	3/31/2011	5/25/2011	3/3/2014
4/1/2011	6/30/2011	8/15/2011	5/24/2014
7/1/2011	9/30/2011	11/17/2011	8/19/2014
10/1/2011	12/31/2011	5/17/2012	8/19/2014
1/1/2011	3/31/2011	5/25/2011	3/3/2014
1/1/2011	3/31/2011	5/25/2011	3/3/2014
4/1/2011	6/30/2011	8/15/2011	5/24/2014
7/1/2011	9/30/2011	11/17/2011	8/19/2014
10/1/2011	12/31/2011	5/17/2012	8/19/2014
1/1/2011	3/31/2011	5/25/2011	3/3/2014
4/1/2011	6/30/2011	8/15/2011	5/24/2014
7/1/2011	9/30/2011	11/17/2011	8/19/2014
10/1/2011	12/31/2011	5/17/2012	8/19/2014
1/1/2011	3/31/2011	5/25/2011	3/3/2014
4/1/2011	6/30/2011	8/15/2011	5/24/2014
7/1/2011	9/30/2011	11/17/2011	8/19/2014
10/1/2011	12/31/2011	5/17/2012	8/19/2014

09	CA	
09	CA	
09	CA	2011 CA5210003
09	CA	
09	CA	
09	CA	
09	CA	2011 CA5301002
09	CA	
09	CA	
09	CA	
09	CA	2011 CA5400713
09	CA	
09	CA	
09	CA	
09	CA	2011 CA5410009
09	CA	
09	CA	
09	CA	
09	CA	2011 CA5410033
09	CA	
09	CA	
09	CA	
09	CA	2011 CA5410050
09	CA	
09	CA	
09	CA	
09	NV	2011 NV0000005
09	NV	
09	NV	
09	NV	
09	NV	2011 NV0000058
09	NV	
09	NV	
09	NV	
09	NV	2011 NV0000070
09	NV	2011 NV0000072
09	NV	
09	NV	
09	NV	
09	NV	2011 NV0000109
09	NV	
09	NV	
09	NV	
09	NV	2011 NV0000147
09	NV	
09	NV	
09	NV	

NV0000149	DESERT PARADISE MHP	A	CWS
NV0000149	DESERT PARADISE MHP	A	CWS
NV0000149	DESERT PARADISE MHP	A	CWS
NV0000149	DESERT PARADISE MHP	A	CWS
NV0000193	CRYSTAL TP	A	CWS
NV0000193	CRYSTAL TP	A	CWS
NV0000193	CRYSTAL TP	A	CWS
NV0000193	CRYSTAL TP	A	CWS
NV0000303	OLD RIVER WATER COMPANY	A	CWS
NV0000303	OLD RIVER WATER COMPANY	A	CWS
NV0000303	OLD RIVER WATER COMPANY	A	CWS
NV0000303	OLD RIVER WATER COMPANY	A	CWS
NV0000319	ROARK ESTATES WATER ASSOC	A	CWS
NV0000349	WATERTON GLOBAL MINING COMPANY LLC	A	NTNCWS
NV0000349	WATERTON GLOBAL MINING COMPANY LLC	A	NTNCWS
NV0000349	WATERTON GLOBAL MINING COMPANY LLC	A	NTNCWS
NV0000349	WATERTON GLOBAL MINING COMPANY LLC	A	NTNCWS
NV0000355	INDIAN HILLS GID	A	CWS
NV0000355	INDIAN HILLS GID	A	CWS
NV0000355	INDIAN HILLS GID	A	CWS
NV0000357	HAWTHORNE ARMY AMMO DEPOT	A	CWS
NV0000357	HAWTHORNE ARMY AMMO DEPOT	A	CWS
NV0000357	HAWTHORNE ARMY AMMO DEPOT	A	CWS
NV0000357	HAWTHORNE ARMY AMMO DEPOT	A	CWS
NV0000928	LAMOILLE VALLEY PLAZA	A	NTNCWS
NV0000928	LAMOILLE VALLEY PLAZA	A	NTNCWS
NV0000928	LAMOILLE VALLEY PLAZA	A	NTNCWS
NV0000928	LAMOILLE VALLEY PLAZA	A	NTNCWS
NV0002046	HOLBROOK STATION RV AND MHP	A	CWS
NV0002046	HOLBROOK STATION RV AND MHP	A	CWS
NV0002046	HOLBROOK STATION RV AND MHP	A	CWS
NV0002046	HOLBROOK STATION RV AND MHP	A	CWS
NV0003068	CARSON RIVER ESTATES	A	CWS
NV0003068	CARSON RIVER ESTATES	A	CWS
NV0003068	CARSON RIVER ESTATES	A	CWS
NV0005027	SPRING CREEK MHP	A	CWS
NV0005027	SPRING CREEK MHP	A	CWS
NV0005027	SPRING CREEK MHP	A	CWS
NV0005027	SPRING CREEK MHP	A	CWS
NV0005028	SHOSHONE ESTATES WATER CO INC	A	CWS
NV0005028	SHOSHONE ESTATES WATER CO INC	A	CWS
NV0005028	SHOSHONE ESTATES WATER CO INC	A	CWS
NV0005028	SHOSHONE ESTATES WATER CO INC	A	CWS
NV0005061	VERDI BUSINESS PARK WATER CO OP	A	NTNCWS
NV0005061	VERDI BUSINESS PARK WATER CO OP	A	NTNCWS
NV0005061	VERDI BUSINESS PARK WATER CO OP	A	NTNCWS
NV0005061	VERDI BUSINESS PARK WATER CO OP	A	NTNCWS

70	<=100	GW	P
70	<=100	GW	P
70	<=100	GW	P
70	<=100	GW	P
80	<=100	GW	P
80	<=100	GW	P
80	<=100	GW	P
80	<=100	GW	P
300	101-500	GW	P
300	101-500	GW	P
300	101-500	GW	P
300	101-500	GW	P
62	<=100	GW	P
150	101-500	GW	P
150	101-500	GW	P
150	101-500	GW	P
150	101-500	GW	P
5800	3,301-10,000	GW	L
5800	3,301-10,000	GW	L
5800	3,301-10,000	GW	L
300	101-500	SW	F
300	101-500	SW	F
300	101-500	SW	F
300	101-500	SW	F
25	<=100	GW	P
25	<=100	GW	P
25	<=100	GW	P
25	<=100	GW	P
180	101-500	GW	P
180	101-500	GW	P
180	101-500	GW	P
180	101-500	GW	P
90	<=100	GW	P
90	<=100	GW	P
90	<=100	GW	P
3645	3,301-10,000	GW	P
3645	3,301-10,000	GW	P
3645	3,301-10,000	GW	P
3645	3,301-10,000	GW	P
240	101-500	GW	P
240	101-500	GW	P
240	101-500	GW	P
240	101-500	GW	P
100	<=100	GW	P
100	<=100	GW	P
100	<=100	GW	P
100	<=100	GW	P

1116525	36	1005	02	0.015
1116527		1005	02	0.015
1116529	36	1005	02	0.014
1116535	36	1005	02	0.012
4006724	5615	1005	02	0.052
4006731		1005	02	0.052
4006733	5615	1005	02	0.054
4006736	5615	1005	02	0.056
52819	1813	1005	02	0.026
52820	1813	1005	02	0.027
52821	4714	1005	02	0.026
52823	1813	1005	02	0.027
28818	6658	1005	02	0.012
22721	5024	1005	02	0.14
22722		1005	02	0.14
22723	5024	1005	02	0.077
22724	5024	1005	02	0.035
44722	2089	1005	02	0.012
44723	2089	1005	02	0.015
44724	2089	1005	02	0.015
4010914	4359	1005	02	0.029
4010917	5972	1005	02	0.014
4010918	5972	1005	02	0.011
4010919	5972	1005	02	0.012
1917		1005	02	0.024
1919	2308	1005	02	0.024
1921	2308	1005	02	0.024
1922	2308	1005	02	0.0235
2010427	556	1005	02	0.038
2010428		1005	02	0.038
2010429	556	1005	02	0.037
2010432	556	1005	02	0.037
50487		1005	02	0.039
50492		1005	02	0.034
50493	724	1005	02	0.035
54721		1005	02	0.026
54728	6279	1005	02	0.025
54729	6277	1005	02	0.026
54730		1005	02	0.026
42265	783	1005	02	0.029
42267	783	1005	02	0.029
42268	783	1005	02	0.028
42272	3304	1005	02	0.027
4000609		1005	02	0.015
4000611	1950	1005	02	0.015
4000612	1950	1005	02	0.015
4000613	1950	1005	02	0.015

1/1/2011	3/31/2011	5/25/2011	3/3/2014
4/1/2011	6/30/2011	8/15/2011	5/24/2014
7/1/2011	9/30/2011	11/17/2011	8/19/2014
10/1/2011	12/31/2011	5/17/2012	8/19/2014
1/1/2011	3/31/2011	5/25/2011	3/3/2014
4/1/2011	6/30/2011	8/15/2011	5/24/2014
7/1/2011	9/30/2011	11/17/2011	8/19/2014
10/1/2011	12/31/2011	5/17/2012	8/19/2014
1/1/2011	3/31/2011	5/25/2011	3/3/2014
4/1/2011	6/30/2011	8/15/2011	5/24/2014
7/1/2011	9/30/2011	11/17/2011	8/19/2014
10/1/2011	12/31/2011	5/17/2012	8/19/2014
10/1/2011	12/31/2011	5/17/2012	8/19/2014
1/1/2011	3/31/2011	5/25/2011	8/19/2014
4/1/2011	6/30/2011	8/15/2011	8/19/2014
7/1/2011	9/30/2011	11/17/2011	8/19/2014
10/1/2011	12/31/2011	5/17/2012	8/19/2014
1/1/2011	3/31/2011	5/25/2011	3/3/2014
4/1/2011	6/30/2011	8/15/2011	5/24/2014
7/1/2011	9/30/2011	11/17/2011	8/19/2014
1/1/2011	3/31/2011	5/25/2011	3/3/2014
4/1/2011	6/30/2011	8/15/2011	5/24/2014
7/1/2011	9/30/2011	11/17/2011	8/19/2014
10/1/2011	12/31/2011	5/17/2012	8/19/2014
1/1/2011	3/31/2011	5/25/2011	3/3/2014
4/1/2011	6/30/2011	8/15/2011	5/24/2014
7/1/2011	9/30/2011	11/17/2011	8/19/2014
10/1/2011	12/31/2011	5/17/2012	8/19/2014
1/1/2011	3/31/2011	5/25/2011	5/24/2014
4/1/2011	6/30/2011	8/15/2011	5/24/2014
7/1/2011	9/30/2011	11/17/2011	8/19/2014
10/1/2011	12/31/2011	5/17/2012	8/19/2014
1/1/2011	3/31/2011	5/25/2011	3/3/2014
4/1/2011	6/30/2011	8/15/2011	5/24/2014
7/1/2011	9/30/2011	11/17/2011	8/19/2014
1/1/2011	3/31/2011	5/25/2011	3/3/2014
4/1/2011	6/30/2011	8/15/2011	5/24/2014
7/1/2011	9/30/2011	11/17/2011	8/19/2014
10/1/2011	12/31/2011	5/17/2012	8/19/2014
1/1/2011	3/31/2011	5/25/2011	3/3/2014
4/1/2011	6/30/2011	8/15/2011	5/24/2014
7/1/2011	9/30/2011	11/17/2011	8/19/2014
10/1/2011	12/31/2011	5/17/2012	8/19/2014
1/1/2011	3/31/2011	5/25/2011	3/3/2014
4/1/2011	6/30/2011	8/15/2011	5/24/2014
7/1/2011	9/30/2011	11/17/2011	8/19/2014
10/1/2011	12/31/2011	5/17/2012	8/19/2014

09	NV	2011	NV0000149
09	NV		
09	NV		
09	NV		
09	NV	2011	NV0000193
09	NV		
09	NV		
09	NV		
09	NV	2011	NV0000303
09	NV		
09	NV		
09	NV		
09	NV	2011	NV0000319
09	NV	2011	NV0000349
09	NV		
09	NV		
09	NV		
09	NV	2011	NV0000355
09	NV		
09	NV		
09	NV	2011	NV0000357
09	NV		
09	NV		
09	NV		
09	NV	2011	NV0000928
09	NV		
09	NV		
09	NV		
09	NV	2011	NV0002046
09	NV		
09	NV		
09	NV		
09	NV	2011	NV0003068
09	NV		
09	NV		
09	NV	2011	NV0005027
09	NV		
09	NV		
09	NV		
09	NV	2011	NV0005028
09	NV		
09	NV		
09	NV		
09	NV	2011	NV0005061
09	NV		
09	NV		
09	NV		

090400054	BIA Keams Canyon	A	CWS
090400057	Second Mesa Day School - BIA	A	CWS
090400060	BIA San Carlos	A	NTNCWS
090400060	BIA San Carlos	A	NTNCWS
090400088	Fort McDowell Community	A	CWS
090400088	Fort McDowell Community	A	CWS
090400088	Fort McDowell Community	A	CWS
090400102	Havasupai Village	A	CWS
090400102	Havasupai Village	A	CWS
090400102	Havasupai Village	A	CWS
090400106	Polacca	A	CWS
090400106	Polacca	A	CWS
090400106	Polacca	A	CWS
090400106	Polacca	A	CWS
090400107	Sipaulovi (Lower Sipaulovi/Lower Mishongnovi)	A	CWS
090400107	Sipaulovi (Lower Sipaulovi/Lower Mishongnovi)	A	CWS
090400107	Sipaulovi (Lower Sipaulovi/Lower Mishongnovi)	A	CWS
090400107	Sipaulovi (Lower Sipaulovi/Lower Mishongnovi)	A	CWS
090400116	Yavapai Apache - Middle Verde	A	CWS
090400120	Yavapai Apache - Tunlii	A	CWS
090400120	Yavapai Apache - Tunlii	A	CWS
090400120	Yavapai Apache - Tunlii	A	CWS
090400120	Yavapai Apache - Tunlii	A	CWS
090400237	SCUA Soda Canyon	A	CWS
090400237	SCUA Soda Canyon	A	CWS
090400237	SCUA Soda Canyon	A	CWS
090400237	SCUA Soda Canyon	A	CWS
090400394	Mishongnovi (Upper Sipaulovi/Upper Mishongnovi)	A	CWS
090400394	Mishongnovi (Upper Sipaulovi/Upper Mishongnovi)	A	CWS
090400394	Mishongnovi (Upper Sipaulovi/Upper Mishongnovi)	A	CWS
090400394	Mishongnovi (Upper Sipaulovi/Upper Mishongnovi)	A	CWS
090403011	Dzil Libel (Cameron) Elementary School	A	NTNCWS
090600159	Benton Paiute Tribe	A	CWS
090600159	Benton Paiute Tribe	A	CWS
090600159	Benton Paiute Tribe	A	CWS
090600159	Benton Paiute Tribe	A	CWS
090605130	Torres-Martinez Clinic	A	NTNCWS
090605130	Torres-Martinez Clinic	A	NTNCWS
090605130	Torres-Martinez Clinic	A	NTNCWS
090605130	Torres-Martinez Clinic	A	NTNCWS
090605159	Duro Mobile Home Park (Desert)	I	CWS
090605159	Duro Mobile Home Park (Desert)	I	CWS
090605159	Duro Mobile Home Park (Desert)	I	CWS
090605159	Duro Mobile Home Park (Desert)	I	CWS
090605160	DD Mobile Home Park	A	CWS
090605160	DD Mobile Home Park	A	CWS
090605160	DD Mobile Home Park	A	CWS

861	501-1,000	GW	F
376	101-500	GW	F
2150	1,001-3,300	GW	F
2150	1,001-3,300	GW	F
6260	3,301-10,000	GW	N
6260	3,301-10,000	GW	N
6260	3,301-10,000	GW	N
773	501-1,000	GW	N
773	501-1,000	GW	N
773	501-1,000	GW	N
2600	1,001-3,300	GW	N
2600	1,001-3,300	GW	N
2600	1,001-3,300	GW	N
2600	1,001-3,300	GW	N
523	501-1,000	GW	N
523	501-1,000	GW	N
523	501-1,000	GW	N
523	501-1,000	GW	N
493	101-500	GW	N
200	101-500	GW	N
200	101-500	GW	N
200	101-500	GW	N
200	101-500	GW	N
160	101-500	GW	N
160	101-500	GW	N
160	101-500	GW	N
160	101-500	GW	N
450	101-500	GW	N
450	101-500	GW	N
450	101-500	GW	N
450	101-500	GW	N
133	101-500	GW	L
90	<=100	GW	N
90	<=100	GW	N
90	<=100	GW	N
90	<=100	GW	N
266	101-500	GW	N
266	101-500	GW	N
266	101-500	GW	N
266	101-500	GW	N
25	<=100	GW	P
25	<=100	GW	P
25	<=100	GW	P
25	<=100	GW	P
300	101-500	GW	P
300	101-500	GW	P
300	101-500	GW	P

040005402100572012	53	1005	02	0.01506
0400057021005102012	1943264938	1005	02	0.02895
040006002100542012	59	1005	02	0.024
040006002100572012	59	1005	02	0.024
040008802100512012	85	1005	02	0.0106
040008802100542012	85	1005	02	0.011
040008802100572012	85	1005	02	0.01118
040010202100512012	96	1005	02	0.011
040010202100542012	96	1005	02	0.011
040010202100572012	96	1005	02	0.011
0400106021005102012	100	1005	02	0.01408
040010602100512012	100	1005	02	0.01463
040010602100542012	100	1005	02	0.01423
040010602100572012	100	1005	02	0.01408
0400107021005102012	101	1005	02	0.01935
040010702100512012	101	1005	02	0.02037
040010702100542012	101	1005	02	0.02255
040010702100572012	101	1005	02	0.02255
040011602100512012	108	1005	02	0.01173
0400120021005102012	1943264947	1005	02	0.05525
040012002100512012	1943264947	1005	02	0.05848
040012002100542012	1943264947	1005	02	0.06345
040012002100572012	1943264947	1005	02	0.05765
0400237021005102012	127	1005	02	0.107
040023702100512012	127	1005	02	0.0969
040023702100542012	127	1005	02	0.07755
040023702100572012	127	1005	02	0.07755
0400394021005102012	197	1005	02	0.018
040039402100512012	197	1005	02	0.01813
040039402100542012	197	1005	02	0.01913
040039402100572012	197	1005	02	0.01913
040301102100512012	249	1005	02	0.011
0600159021005102012	335	1005	02	0.02683
060015902100512012	335	1005	02	0.0265
060015902100542012	335	1005	02	0.02683
060015902100572012	335	1005	02	0.02683
0605130021005102012	405	1005	02	0.013
060513002100512012	405	1005	02	0.01133
060513002100542012	405	1005	02	0.012
060513002100572012	405	1005	02	0.012
0605159021005102012	1943264886	1005	02	0.0205
060515902100512012	1943264886	1005	02	0.0205
060515902100542012	1943264886	1005	02	0.0205
060515902100572012	1943264886	1005	02	0.0205
0605160021005102012	1943264888	1005	02	0.05388
060516002100512012	1943264888	1005	02	0.05125
060516002100542012	1943264888	1005	02	0.05325

7/1/2012	9/30/2012	11/27/2012	8/28/2014
10/1/2012	12/31/2012	2/27/2013	8/28/2014
4/1/2012	6/30/2012	8/21/2012	8/28/2014
7/1/2012	9/30/2012	11/27/2012	8/28/2014
1/1/2012	3/31/2012	5/29/2012	8/28/2014
4/1/2012	6/30/2012	8/21/2012	8/28/2014
7/1/2012	9/30/2012	11/27/2012	8/28/2014
1/1/2012	3/31/2012	5/29/2012	8/28/2014
4/1/2012	6/30/2012	8/21/2012	8/28/2014
7/1/2012	9/30/2012	11/27/2012	8/28/2014
10/1/2012	12/31/2012	2/27/2013	8/28/2014
1/1/2012	3/31/2012	5/29/2012	8/28/2014
4/1/2012	6/30/2012	8/21/2012	8/28/2014
7/1/2012	9/30/2012	11/27/2012	8/28/2014
10/1/2012	12/31/2012	2/27/2013	8/28/2014
1/1/2012	3/31/2012	5/29/2012	8/28/2014
4/1/2012	6/30/2012	11/27/2013	8/28/2014
7/1/2012	9/30/2012	11/27/2012	8/28/2014
1/1/2012	3/31/2012	5/29/2012	8/28/2014
10/1/2012	12/31/2012	2/27/2013	8/28/2014
1/1/2012	3/31/2012	5/29/2012	8/28/2014
4/1/2012	6/30/2012	8/21/2012	8/28/2014
7/1/2012	9/30/2012	11/27/2012	8/28/2014
10/1/2012	12/31/2012	2/27/2013	8/28/2014
1/1/2012	3/31/2012	5/29/2012	8/28/2014
4/1/2012	6/30/2012	8/21/2012	8/28/2014
7/1/2012	9/30/2012	11/27/2012	8/28/2014
1/1/2012	3/31/2012	5/29/2012	8/28/2014
10/1/2012	12/31/2012	2/27/2013	8/28/2014
1/1/2012	3/31/2012	5/29/2012	8/28/2014
4/1/2012	6/30/2012	8/21/2012	8/28/2014
7/1/2012	9/30/2012	11/27/2012	8/28/2014
10/1/2012	12/31/2012	2/27/2013	8/28/2014
1/1/2012	3/31/2012	5/29/2012	8/28/2014
4/1/2012	6/30/2012	8/21/2012	8/28/2014
7/1/2012	9/30/2012	11/27/2012	8/28/2014
10/1/2012	12/31/2012	2/27/2013	8/28/2014
1/1/2012	3/31/2012	5/29/2012	8/28/2014
4/1/2012	6/30/2012	8/21/2012	8/28/2014

09	09	2012 090400054
09	09	2012 090400057
09	09	2012 090400060
09	09	
09	09	2012 090400088
09	09	
09	09	
09	09	2012 090400102
09	09	
09	09	
09	09	2012 090400106
09	09	
09	09	
09	09	
09	09	2012 090400107
09	09	
09	09	
09	09	
09	09	2012 090400116
09	09	2012 090400120
09	09	
09	09	
09	09	
09	09	2012 090400237
09	09	
09	09	
09	09	
09	09	2012 090400394
09	09	
09	09	
09	09	
09	09	2012 090403011
09	09	2012 090600159
09	09	
09	09	
09	09	
09	09	2012 090605130
09	09	
09	09	
09	09	
09	09	2012 090605159
09	09	
09	09	
09	09	
09	09	2012 090605160
09	09	
09	09	

090605160	DD Mobile Home Park	A	CWS
093200171	Yerington (Campbell Ranch)	A	CWS
093200171	Yerington (Campbell Ranch)	A	CWS
093200362	Sutcliffe	A	CWS
093200362	Sutcliffe	A	CWS
093200362	Sutcliffe	A	CWS
093200362	Sutcliffe	A	CWS
093200364	Battle Mountain	A	CWS
093200364	Battle Mountain	A	CWS
093200364	Battle Mountain	A	CWS
093200364	Battle Mountain	A	CWS
093200366	South Fork (Te-Moak)	A	CWS
093200366	South Fork (Te-Moak)	A	CWS
093200366	South Fork (Te-Moak)	A	CWS
093200371	Rite of Passage - ATC	I	CWS
093200371	Rite of Passage - ATC	I	CWS
093200371	Rite of Passage - ATC	I	CWS
AZ0402033	TOMBSTONE CITY OF	A	CWS
AZ0402033	TOMBSTONE CITY OF	A	CWS
AZ0402043	MONTE VISTA WATER COMPANY	A	CWS
AZ0403088	FLAGSTAFF RANCH WATER CO	A	CWS
AZ0403088	FLAGSTAFF RANCH WATER CO	A	CWS
AZ0407052	SABROSA WATER CO NEW RIVER	N	CWS
AZ0407052	SABROSA WATER CO NEW RIVER	N	CWS
AZ0407052	SABROSA WATER CO NEW RIVER	N	CWS
AZ0407052	SABROSA WATER CO NEW RIVER	N	CWS
AZ0407305	USAF LUKE AIR FORCE BASE	A	CWS
AZ0407624	PIONEER RV RESORT	A	CWS
AZ0407624	PIONEER RV RESORT	A	CWS
AZ0407671	PEEKABOO WATER COOP	A	CWS
AZ0408035	TRUXTON CANYON WATER COMPANY	A	CWS
AZ0408035	TRUXTON CANYON WATER COMPANY	A	CWS
AZ0408046	LAGOON ESTATES WC UNIT 2	A	CWS
AZ0408082	RANCH WATER SERVICE INC	A	CWS
AZ0409025	MOUNTAIN GLEN WATER SERVICE- LINDEN EAST	N	CWS
AZ0409025	MOUNTAIN GLEN WATER SERVICE- LINDEN EAST	N	CWS
AZ0410118	WHY DWID	A	CWS
AZ0410118	WHY DWID	A	CWS
AZ0410142	RANCHO DEL CONEJO COMM WATER CO	A	CWS
AZ0411087	MARICOPA MOUNTAIN DWID 1	A	CWS
AZ0411087	MARICOPA MOUNTAIN DWID 1	A	CWS
AZ0411087	MARICOPA MOUNTAIN DWID 1	A	CWS
AZ0411100	THUNDERBIRD FARMS DWID	A	CWS
AZ0411100	THUNDERBIRD FARMS DWID	A	CWS
AZ0411557	NEW SADDLEBACK VISTA DWID	A	CWS
AZ0411557	NEW SADDLEBACK VISTA DWID	A	CWS
AZ0411557	NEW SADDLEBACK VISTA DWID	A	CWS

300	101-500	GW	P
100	<=100	GW	N
100	<=100	GW	N
250	101-500	GW	N
250	101-500	GW	N
250	101-500	GW	N
250	101-500	GW	N
120	101-500	GW	N
120	101-500	GW	N
120	101-500	GW	N
120	101-500	GW	N
40	<=100	GW	N
40	<=100	GW	N
40	<=100	GW	N
150	101-500	GW	P
150	101-500	GW	P
150	101-500	GW	P
887	501-1,000	SW	L
887	501-1,000	SW	L
150	101-500	GW	P
486	101-500	GW	M
486	101-500	GW	M
0	<=100	GW	P
0	<=100	GW	P
0	<=100	GW	P
0	<=100	GW	P
7775	3,301-10,000	GW	F
583	501-1,000	GW	M
583	501-1,000	GW	M
100	<=100	GW	M
2126	1,001-3,300	GW	P
2126	1,001-3,300	GW	P
90	<=100	GW	P
135	101-500	GW	M
0	<=100	GW	P
0	<=100	GW	P
450	101-500	GW	P
450	101-500	GW	P
1050	1,001-3,300	GW	P
420	101-500	GW	P
420	101-500	GW	P
420	101-500	GW	P
1600	1,001-3,300	GW	M
1600	1,001-3,300	GW	M
129	101-500	GW	P
129	101-500	GW	P
129	101-500	GW	P

060516002100572012	1943264888	1005	02	0.05275
320017102100512012	448	1005	02	0.01833
320017102100542012	448	1005	02	0.01173
3200362021005102012	456	1005	02	0.014
320036202100512012	456	1005	02	0.013
320036202100542012	456	1005	02	0.014
320036202100572012	456	1005	02	0.014
3200364021005102012	458	1005	02	0.019
320036402100512012	458	1005	02	0.026
320036402100542012	458	1005	02	0.026
320036402100572012	458	1005	02	0.019
320036602100512012	460	1005	02	0.01067
320036602100542012	460	1005	02	0.0105
320036602100572012	460	1005	02	0.0105
320037102100512012	464	1005	02	0.028
320037102100542012	464	1005	02	0.028
320037102100572012	464	1005	02	0.028
29625	8662	1005	02	0.011
29627	8662	1005	02	0.011
6976	8669	1005	02	0.012
769	20828	1005	02	0.0112
770	20827	1005	02	0.011
14008	9151	1005	02	0.052
14009	9150	1005	02	0.037
14015	9151	1005	02	0.052
14018	9150	1005	02	0.036
40393	144	1005	02	0.011
8131	9510	1005	02	0.016
8132	9510	1005	02	0.012
1519	9522	1005	02	0.011
6202	183	1005	02	0.016
6205	183	1005	02	0.013
6489	184	1005	02	0.011
8877	9644	1005	02	0.012
5963	9735	1005	02	0.015
5967	9735	1005	02	0.014
8047	240	1005	02	0.011
8048	240	1005	02	0.012
6883	10033	1005	02	0.0109
5488	10204	1005	02	0.016
5491	10204	1005	02	0.015
5493	10204	1005	02	0.012
7616	10212	1005	02	0.012
7657	10212	1005	02	0.011
7681	10279	1005	02	0.013
7684	10279	1005	02	0.013
7686	10279	1005	02	0.013

7/1/2012	9/30/2012	11/27/2012	8/28/2014
1/1/2012	3/31/2012	5/29/2012	8/28/2014
4/1/2012	6/30/2012	8/21/2012	8/28/2014
10/1/2012	12/31/2012	2/27/2013	8/28/2014
1/1/2012	3/31/2012	5/29/2012	8/28/2014
4/1/2012	6/30/2012	8/21/2012	8/28/2014
7/1/2012	9/30/2012	2/27/2013	8/28/2014
10/1/2012	12/31/2012	2/27/2013	8/28/2014
1/1/2012	3/31/2012	5/29/2012	8/28/2014
4/1/2012	6/30/2012	8/21/2012	8/28/2014
7/1/2012	9/30/2012	11/27/2012	8/28/2014
1/1/2012	3/31/2012	5/29/2012	8/28/2014
4/1/2012	6/30/2012	8/21/2012	8/28/2014
7/1/2012	9/30/2012	11/27/2012	8/28/2014
1/1/2012	3/31/2012	5/29/2012	8/28/2014
4/1/2012	6/30/2012	8/21/2012	8/28/2014
7/1/2012	9/30/2012	11/27/2012	8/28/2014
1/1/2012	3/31/2012	5/8/2012	9/15/2014
4/1/2012	6/30/2012	8/27/2012	9/15/2014
4/1/2012	6/30/2012	8/27/2012	9/15/2014
1/1/2012	3/31/2012	9/28/2012	9/15/2014
7/1/2012	9/30/2012	12/19/2012	9/15/2014
4/1/2012	6/30/2012	8/27/2012	9/15/2014
4/1/2012	6/30/2012	8/27/2012	9/15/2014
1/1/2012	3/31/2012	2/11/2013	9/15/2014
1/1/2012	3/31/2012	2/11/2013	9/15/2014
4/1/2012	6/30/2012	8/27/2012	9/15/2014
4/1/2012	6/30/2012	8/27/2012	9/15/2014
7/1/2012	9/30/2012	12/19/2012	9/15/2014
10/1/2012	12/31/2012	2/11/2013	9/15/2014
1/1/2012	3/31/2012	5/8/2012	9/15/2014
4/1/2012	6/30/2012	8/27/2012	9/15/2014
4/1/2012	6/30/2012	8/27/2012	9/15/2014
4/1/2012	6/30/2012	8/27/2012	9/15/2014
1/1/2012	3/31/2012	5/8/2012	9/15/2014
4/1/2012	6/30/2012	8/27/2012	9/15/2014
4/1/2012	6/30/2012	8/27/2012	9/15/2014
7/1/2012	9/30/2012	12/19/2012	9/15/2014
10/1/2012	12/31/2012	2/11/2013	9/15/2014
1/1/2012	3/31/2012	5/8/2012	9/15/2014
4/1/2012	6/30/2012	8/27/2012	9/15/2014
7/1/2012	9/30/2012	12/19/2012	9/15/2014
4/1/2012	6/30/2012	8/27/2012	9/15/2014
7/1/2012	9/30/2012	11/1/2013	9/15/2014
4/1/2012	6/30/2012	8/27/2012	9/15/2014
7/1/2012	9/30/2012	12/19/2012	9/15/2014
10/1/2012	12/31/2012	5/14/2013	9/15/2014

09	09	
09	09	2012 093200171
09	09	
09	09	2012 093200362
09	09	
09	09	
09	09	
09	09	2012 093200364
09	09	
09	09	
09	09	
09	09	2012 093200366
09	09	
09	09	
09	09	2012 093200371
09	09	
09	09	
09	AZ	2012 AZ0402033
09	AZ	
09	AZ	2012 AZ0402043
09	AZ	2012 AZ0403088
09	AZ	
09	AZ	2012 AZ0407052
09	AZ	
09	AZ	
09	AZ	
09	AZ	2012 AZ0407305
09	AZ	2012 AZ0407624
09	AZ	
09	AZ	2012 AZ0407671
09	AZ	2012 AZ0408035
09	AZ	
09	AZ	2012 AZ0408046
09	AZ	2012 AZ0408082
09	AZ	2012 AZ0409025
09	AZ	
09	AZ	2012 AZ0410118
09	AZ	
09	AZ	2012 AZ0410142
09	AZ	2012 AZ0411087
09	AZ	
09	AZ	
09	AZ	2012 AZ0411100
09	AZ	
09	AZ	2012 AZ0411557
09	AZ	
09	AZ	

AZ0411712	ANTELOPE PEAK DWID	A	CWS
AZ0411712	ANTELOPE PEAK DWID	A	CWS
AZ0411712	ANTELOPE PEAK DWID	A	CWS
AZ0412040	ALISO SPRINGS PROPERTY OWNER ASSOC INC	A	CWS
AZ0412040	ALISO SPRINGS PROPERTY OWNER ASSOC INC	A	CWS
AZ0412040	ALISO SPRINGS PROPERTY OWNER ASSOC INC	A	CWS
AZ0412040	ALISO SPRINGS PROPERTY OWNER ASSOC INC	A	CWS
AZ0413012	BIG PARK WATER COMPANY	A	CWS
AZ0413012	BIG PARK WATER COMPANY	A	CWS
AZ0413012	BIG PARK WATER COMPANY	A	CWS
AZ0413012	BIG PARK WATER COMPANY	A	CWS
AZ0413038	LAKE VERDE WATER COMPANY	A	CWS
AZ0413038	LAKE VERDE WATER COMPANY	A	CWS
AZ0413038	LAKE VERDE WATER COMPANY	A	CWS
AZ0413038	LAKE VERDE WATER COMPANY	A	CWS
AZ0413038	LAKE VERDE WATER COMPANY	A	CWS
AZ0413038	LAKE VERDE WATER COMPANY	A	CWS
AZ0413038	LAKE VERDE WATER COMPANY	A	CWS
AZ0413038	LAKE VERDE WATER COMPANY	A	CWS
AZ0413038	LAKE VERDE WATER COMPANY	A	CWS
AZ0413071	MONTEZUMA RIMROCK WATER COMPANY	A	CWS
AZ0413071	MONTEZUMA RIMROCK WATER COMPANY	A	CWS
AZ0413071	MONTEZUMA RIMROCK WATER COMPANY	A	CWS
AZ0413071	MONTEZUMA RIMROCK WATER COMPANY	A	CWS
AZ0413071	MONTEZUMA RIMROCK WATER COMPANY	A	CWS
AZ0413071	MONTEZUMA RIMROCK WATER COMPANY	A	CWS
AZ0413071	MONTEZUMA RIMROCK WATER COMPANY	A	CWS
AZ0413103	PINE VALLEY WATER COMPANY	A	CWS
AZ0413103	PINE VALLEY WATER COMPANY	A	CWS
AZ0413103	PINE VALLEY WATER COMPANY	A	CWS
AZ0413103	PINE VALLEY WATER COMPANY	A	CWS
AZ0413121	OAK CREEK VALLEY	A	CWS
AZ0413348	BUFFALO RUN MHP	A	CWS
AZ0413363	PAULDEN MINI MART	A	NTNCWS
AZ0413419	MOUNTAIN VIEW MHP	A	CWS
AZ0413419	MOUNTAIN VIEW MHP	A	CWS
AZ0413419	MOUNTAIN VIEW MHP	A	CWS
AZ0413419	MOUNTAIN VIEW MHP	A	CWS
AZ0414003	DATELAND PUBLIC SERVICE	A	CWS
AZ0414003	DATELAND PUBLIC SERVICE	A	CWS
AZ0414003	DATELAND PUBLIC SERVICE	A	CWS
AZ0414003	DATELAND PUBLIC SERVICE	A	CWS
AZ0414018	TACNA WATER MANAGEMENT COMPANY	A	CWS
AZ0414018	TACNA WATER MANAGEMENT COMPANY	A	CWS
AZ0414018	TACNA WATER MANAGEMENT COMPANY	A	CWS
AZ0414098	SIERRA PACIFIC MOBILE MAN	A	CWS
AZ0414098	SIERRA PACIFIC MOBILE MAN	A	CWS

60	<=100	GW	M
60	<=100	GW	M
60	<=100	GW	M
56	<=100	GW	P
56	<=100	GW	P
56	<=100	GW	P
56	<=100	GW	P
7026	3,301-10,000	GW	P
7026	3,301-10,000	GW	P
7026	3,301-10,000	GW	P
7026	3,301-10,000	GW	P
125	101-500	GW	M
125	101-500	GW	M
125	101-500	GW	M
125	101-500	GW	M
125	101-500	GW	M
125	101-500	GW	M
125	101-500	GW	M
125	101-500	GW	M
125	101-500	GW	M
429	101-500	GW	P
429	101-500	GW	P
429	101-500	GW	P
429	101-500	GW	P
429	101-500	GW	P
429	101-500	GW	P
429	101-500	GW	P
163	101-500	GW	P
163	101-500	GW	P
163	101-500	GW	P
163	101-500	GW	P
450	101-500	GW	P
190	101-500	GW	M
14	<=100	GW	P
160	101-500	GW	M
160	101-500	GW	M
160	101-500	GW	M
160	101-500	GW	M
319	101-500	GW	P
319	101-500	GW	P
319	101-500	GW	P
319	101-500	GW	P
240	101-500	GW	P
240	101-500	GW	P
240	101-500	GW	P
816	501-1,000	GW	P
816	501-1,000	GW	P

11723	10287	1005	02	0.012
11727	10287	1005	02	0.012
11740	10287	1005	02	0.012
10	21691	1005	02	0.012
16	21691	1005	02	0.014
17	21691	1005	02	0.014
8	21691	1005	02	0.011
15979	10356	1005	02	0.026
15980	10352	1005	02	0.012
15981	10356	1005	02	0.017
15983	10352	1005	02	0.012
4474	10385	1005	01	0.026
4475	10384	1005	01	0.025
4480	10385	1005	02	0.017
4482	10384	1005	02	0.013
4483	10385	1005	02	0.017
4520	10384	1005	01	0.025
4521	10385	1005	02	0.025
4522	10384	1005	01	0.025
4523	10385	1005	02	0.025
5997	17282	1005	02	0.028
5998	10424	1005	02	0.028
5999	17282	1005	02	0.029
6000	10424	1005	02	0.028
6003	10424	1005	02	0.023
6014	17282	1005	02	0.024
6015	17282	1005	02	0.025
8132	10448	1005	02	0.026
8134	10448	1005	02	0.026
8135	10448	1005	02	0.026
8139	10448	1005	02	0.0265
7139	10474	1005	02	0.012
9180	10590	1005	02	0.016
1911	10595	1005	02	0.0139
6217	359	1005	02	0.012
6218	359	1005	02	0.012
6219	359	1005	02	0.012
6221	359	1005	02	0.012
4187	10644	1005	02	0.019
4190	10644	1005	02	0.019
4194	10644	1005	02	0.017
4196	10644	1005	02	0.014
9859	373	1005	02	0.021
9864	373	1005	02	0.021
9869	373	1005	02	0.023
5555	10659	1005	02	0.023
5556	10659	1005	02	0.024

4/1/2012	6/30/2012	8/27/2012	9/15/2014
7/1/2012	9/30/2012	12/19/2012	9/15/2014
10/1/2012	12/31/2012	5/14/2013	9/15/2014
4/1/2012	6/30/2012	8/27/2012	9/15/2014
7/1/2012	9/30/2012	2/11/2013	9/15/2014
10/1/2012	12/31/2012	2/11/2013	9/15/2014
1/1/2012	3/31/2012	5/8/2012	9/15/2014
1/1/2012	3/31/2012	5/8/2012	9/15/2014
1/1/2012	3/31/2012	5/8/2012	9/15/2014
4/1/2012	6/30/2012	8/27/2012	9/15/2014
10/1/2012	12/31/2012	2/11/2013	9/15/2014
1/1/2012	3/31/2012	5/8/2012	9/15/2014
1/1/2012	3/31/2012	5/8/2012	9/15/2014
4/1/2012	6/30/2012	8/27/2012	9/15/2014
4/1/2012	6/30/2012	8/27/2012	9/15/2014
7/1/2012	9/30/2012	12/19/2012	9/15/2014
10/1/2012	12/31/2012	11/1/2013	9/15/2014
10/1/2012	12/31/2012	11/1/2013	9/15/2014
7/1/2012	9/30/2012	11/1/2013	9/15/2014
1/1/2012	3/31/2012	11/1/2013	9/15/2014
4/1/2012	6/30/2012	8/27/2012	9/15/2014
4/1/2012	6/30/2012	8/27/2012	9/15/2014
7/1/2012	9/30/2012	12/19/2012	9/15/2014
7/1/2012	9/30/2012	12/19/2012	9/15/2014
10/1/2012	12/31/2012	2/11/2013	9/15/2014
10/1/2012	12/31/2012	6/24/2013	9/15/2014
1/1/2012	3/31/2012	6/24/2013	9/15/2014
1/1/2012	3/31/2012	5/8/2012	9/15/2014
4/1/2012	6/30/2012	8/27/2012	9/15/2014
7/1/2012	9/30/2012	12/19/2012	9/15/2014
10/1/2012	12/31/2012	5/14/2013	9/15/2014
1/1/2012	3/31/2012	5/8/2012	9/15/2014
7/1/2012	9/30/2012	12/19/2012	9/15/2014
10/1/2012	12/31/2012	5/14/2013	9/15/2014
1/1/2012	3/31/2012	5/8/2012	9/15/2014
4/1/2012	6/30/2012	8/27/2012	9/15/2014
7/1/2012	9/30/2012	12/19/2012	9/15/2014
10/1/2012	12/31/2012	2/11/2013	9/15/2014
1/1/2012	3/31/2012	5/8/2012	9/15/2014
4/1/2012	6/30/2012	8/27/2012	9/15/2014
7/1/2012	9/30/2012	12/19/2012	9/15/2014
10/1/2012	12/31/2012	2/11/2013	9/15/2014
1/1/2012	3/31/2012	5/8/2012	9/15/2014
4/1/2012	6/30/2012	8/27/2012	9/15/2014
10/1/2012	12/31/2012	2/11/2013	9/15/2014
1/1/2012	3/31/2012	5/8/2012	9/15/2014
4/1/2012	6/30/2012	8/27/2012	9/15/2014

09	AZ	2012 AZ0411712
09	AZ	
09	AZ	
09	AZ	2012 AZ0412040
09	AZ	
09	AZ	
09	AZ	
09	AZ	2012 AZ0413012
09	AZ	
09	AZ	
09	AZ	
09	AZ	2012 AZ0413038
09	AZ	
09	AZ	
09	AZ	
09	AZ	
09	AZ	
09	AZ	
09	AZ	
09	AZ	
09	AZ	2012 AZ0413071
09	AZ	
09	AZ	
09	AZ	
09	AZ	
09	AZ	
09	AZ	
09	AZ	2012 AZ0413103
09	AZ	
09	AZ	
09	AZ	
09	AZ	2012 AZ0413121
09	AZ	2012 AZ0413348
09	AZ	2012 AZ0413363
09	AZ	2012 AZ0413419
09	AZ	
09	AZ	
09	AZ	
09	AZ	2012 AZ0414003
09	AZ	
09	AZ	
09	AZ	
09	AZ	2012 AZ0414018
09	AZ	
09	AZ	
09	AZ	2012 AZ0414098
09	AZ	

AZ0414098	SIERRA PACIFIC MOBILE MAN	A	CWS
AZ0414098	SIERRA PACIFIC MOBILE MAN	A	CWS
AZ0414442	EL PRADO WATER COMPANY	A	CWS
AZ0414442	EL PRADO WATER COMPANY	A	CWS
AZ0414442	EL PRADO WATER COMPANY	A	CWS
AZ0415023	WENDEN DWID	A	CWS
CA0600008	COLUSA CO. W.D. #1 - GRIMES	A	CWS
CA1000042	FCWWD #40/SHAVER SPRINGS	A	CWS
CA1000042	FCWWD #40/SHAVER SPRINGS	A	CWS
CA1000042	FCWWD #40/SHAVER SPRINGS	A	CWS
CA1000053	LANARE COMMUNITY SERVICES DIST	A	CWS
CA1000053	LANARE COMMUNITY SERVICES DIST	A	CWS
CA1000053	LANARE COMMUNITY SERVICES DIST	A	CWS
CA1000053	LANARE COMMUNITY SERVICES DIST	A	CWS
CA1000238	CAMDEN TRAILER PARK	A	CWS
CA1000238	CAMDEN TRAILER PARK	A	CWS
CA1000238	CAMDEN TRAILER PARK	A	CWS
CA1000238	CAMDEN TRAILER PARK	A	CWS
CA1000369	ZONNEVELD DAIRY	A	CWS
CA1000369	ZONNEVELD DAIRY	A	CWS
CA1000369	ZONNEVELD DAIRY	A	CWS
CA1000369	ZONNEVELD DAIRY	A	CWS
CA1000472	PG&E HELMS SUPPORT FACILITY	A	CWS
CA1000472	PG&E HELMS SUPPORT FACILITY	A	CWS
CA1000472	PG&E HELMS SUPPORT FACILITY	A	CWS
CA1000472	PG&E HELMS SUPPORT FACILITY	A	CWS
CA1000580	CAMPOS BROS. FARMS (WALNUT)	A	NTNCWS
CA1000584	TRUE ORGANIC PRODUCTS	A	NTNCWS
CA1000584	TRUE ORGANIC PRODUCTS	A	NTNCWS
CA1000584	TRUE ORGANIC PRODUCTS	A	NTNCWS
CA1000584	TRUE ORGANIC PRODUCTS	A	NTNCWS
CA1009091	OLAM SPICES AND VEGETABLES, INC.	A	NTNCWS
CA1009091	OLAM SPICES AND VEGETABLES, INC.	A	NTNCWS
CA1009091	OLAM SPICES AND VEGETABLES, INC.	A	NTNCWS
CA1009091	OLAM SPICES AND VEGETABLES, INC.	A	NTNCWS
CA1010028	RIVERDALE PUBLIC UTILITY DISTRICT	A	CWS
CA1010028	RIVERDALE PUBLIC UTILITY DISTRICT	A	CWS
CA1010028	RIVERDALE PUBLIC UTILITY DISTRICT	A	CWS
CA1010028	RIVERDALE PUBLIC UTILITY DISTRICT	A	CWS
CA1010030	TRANQUILLITY IRRIGATION DIST	A	CWS
CA1010030	TRANQUILLITY IRRIGATION DIST	A	CWS
CA1010030	TRANQUILLITY IRRIGATION DIST	A	CWS
CA1010030	TRANQUILLITY IRRIGATION DIST	A	CWS
CA1010039	CARUTHERS COMM SERV DIST	A	CWS
CA1010039	CARUTHERS COMM SERV DIST	A	CWS
CA1010039	CARUTHERS COMM SERV DIST	A	CWS
CA1010039	CARUTHERS COMM SERV DIST	A	CWS

816	501-1,000	GW	P
816	501-1,000	GW	P
350	101-500	GW	P
350	101-500	GW	P
350	101-500	GW	P
750	501-1,000	GW	P
500	101-500	GW	L
160	101-500	GW	L
160	101-500	GW	L
160	101-500	GW	L
660	501-1,000	GW	P
660	501-1,000	GW	P
660	501-1,000	GW	P
660	501-1,000	GW	P
75	<=100	GW	P
75	<=100	GW	P
75	<=100	GW	P
75	<=100	GW	P
139	101-500	GW	P
139	101-500	GW	P
139	101-500	GW	P
139	101-500	GW	P
40	<=100	GW	P
40	<=100	GW	P
40	<=100	GW	P
40	<=100	GW	P
400	101-500	GW	P
40	<=100	GW	P
40	<=100	GW	P
40	<=100	GW	P
40	<=100	GW	P
125	101-500	GW	P
125	101-500	GW	P
125	101-500	GW	P
125	101-500	GW	P
2416	1,001-3,300	GW	L
2416	1,001-3,300	GW	L
2416	1,001-3,300	GW	L
2416	1,001-3,300	GW	L
800	501-1,000	GW	L
800	501-1,000	GW	L
800	501-1,000	GW	L
800	501-1,000	GW	L
2103	1,001-3,300	GW	L
2103	1,001-3,300	GW	L
2103	1,001-3,300	GW	L
2103	1,001-3,300	GW	L

5557	10659	1005	02	0.024
5558	10659	1005	02	0.023
6257	386	1005	02	0.025
6258	386	1005	02	0.023
6261	386	1005	02	0.027
7862	389	1005	02	0.013
1221008		1005	02	0.0258
1223028		1005	02	0.0138
1223029		1005	02	0.0138
1223030		1005	02	0.0138
1223033		1005	02	0.0225
1223034		1005	02	0.0228
1223035		1005	02	0.0215
9600004		1005	02	0.021
1223014		1005	02	0.0294
1223015		1005	02	0.0243
1223016		1005	02	0.0319
1223017		1005	02	0.0325
1223017		1005	02	0.034
1223018		1005	02	0.034
1223021		1005	02	0.0343
1223022		1005	02	0.0348
1223014		1005	02	0.0383
1223015		1005	02	0.0375
1223016		1005	02	0.0375
1223017		1005	02	0.0375
1223008		1005	02	0.0117
1223005		1005	02	0.0112
1223006		1005	02	0.014
1223008		1005	02	0.0132
1223009		1005	02	0.0128
1223008		1005	02	0.0148
1223009		1005	02	0.0179
1223010		1005	02	0.0181
1223011		1005	02	0.0205
1223032		1005	02	0.037
1223033		1005	02	0.0382
1223034		1005	02	0.0382
9812005		1005	02	0.0373
1223027		1005	02	0.0136
1223028		1005	02	0.0148
1223029		1005	02	0.0147
9811002		1005	02	0.0143
1223026		1005	02	0.0243
1223027		1005	02	0.0245
1223028		1005	02	0.025
1223029		1005	02	0.0255

7/1/2012	9/30/2012	12/19/2012	9/15/2014
10/1/2012	12/31/2012	5/14/2013	9/15/2014
1/1/2012	3/31/2012	5/8/2012	9/15/2014
4/1/2012	6/30/2012	8/27/2012	9/15/2014
7/1/2012	9/30/2012	12/19/2012	9/15/2014
10/1/2012	12/31/2012	2/11/2013	9/15/2014
7/1/2012	9/30/2012	6/26/2013	8/19/2014
1/1/2012	3/31/2012	6/26/2013	8/19/2014
4/1/2012	6/30/2012	6/26/2013	8/19/2014
7/1/2012	9/30/2012	6/26/2013	8/19/2014
1/1/2012	3/31/2012	6/26/2013	8/19/2014
4/1/2012	6/30/2012	6/26/2013	8/19/2014
7/1/2012	9/30/2012	6/26/2013	8/19/2014
10/1/2012	12/31/2012	6/26/2013	8/19/2014
1/1/2012	3/31/2012	6/26/2013	8/19/2014
4/1/2012	6/30/2012	6/26/2013	8/19/2014
7/1/2012	9/30/2012	6/26/2013	8/19/2014
10/1/2012	12/31/2012	6/26/2013	8/19/2014
1/1/2012	3/31/2012	6/26/2013	8/19/2014
4/1/2012	6/30/2012	6/26/2013	8/19/2014
7/1/2012	9/30/2012	6/26/2013	8/19/2014
10/1/2012	12/31/2012	6/26/2013	8/19/2014
1/1/2012	3/31/2012	6/26/2013	8/19/2014
4/1/2012	6/30/2012	6/26/2013	8/19/2014
7/1/2012	9/30/2012	6/26/2013	8/19/2014
10/1/2012	12/31/2012	6/26/2013	8/19/2014
1/1/2012	3/31/2012	6/26/2013	8/19/2014
1/1/2012	3/31/2012	6/26/2013	8/19/2014
4/1/2012	6/30/2012	6/26/2013	8/19/2014
7/1/2012	9/30/2012	6/26/2013	8/19/2014
10/1/2012	12/31/2012	6/26/2013	8/19/2014
1/1/2012	3/31/2012	6/26/2013	8/19/2014
4/1/2012	6/30/2012	6/26/2013	8/19/2014
7/1/2012	9/30/2012	6/26/2013	8/19/2014
10/1/2012	12/31/2012	6/26/2013	8/19/2014
1/1/2012	3/31/2012	6/26/2013	8/19/2014
4/1/2012	6/30/2012	6/26/2013	8/19/2014
7/1/2012	9/30/2012	6/26/2013	8/19/2014
10/1/2012	12/31/2012	6/26/2013	8/19/2014
1/1/2012	3/31/2012	6/26/2013	8/19/2014
4/1/2012	6/30/2012	6/26/2013	8/19/2014
7/1/2012	9/30/2012	6/26/2013	8/19/2014
10/1/2012	12/31/2012	6/26/2013	8/19/2014

09	AZ	
09	AZ	
09	AZ	2012 AZ0414442
09	AZ	
09	AZ	
09	AZ	2012 AZ0415023
09	CA	2012 CA0600008
09	CA	2012 CA1000042
09	CA	
09	CA	
09	CA	2012 CA1000053
09	CA	
09	CA	
09	CA	
09	CA	2012 CA1000238
09	CA	
09	CA	
09	CA	
09	CA	2012 CA1000369
09	CA	
09	CA	
09	CA	
09	CA	2012 CA1000472
09	CA	
09	CA	
09	CA	
09	CA	2012 CA1000580
09	CA	2012 CA1000584
09	CA	
09	CA	
09	CA	
09	CA	2012 CA1009091
09	CA	
09	CA	
09	CA	
09	CA	2012 CA1010028
09	CA	
09	CA	
09	CA	
09	CA	2012 CA1010030
09	CA	
09	CA	
09	CA	
09	CA	2012 CA1010039
09	CA	
09	CA	
09	CA	

CA1400036	KEELER COMMUNITY SERVICE DISTRICT	A	CWS
CA1400036	KEELER COMMUNITY SERVICE DISTRICT	A	CWS
CA1400036	KEELER COMMUNITY SERVICE DISTRICT	A	CWS
CA1400036	KEELER COMMUNITY SERVICE DISTRICT	A	CWS
CA1400037	FOOTHILL LONE PINE MOBILE HOME PARK	A	CWS
CA1400037	FOOTHILL LONE PINE MOBILE HOME PARK	A	CWS
CA1400037	FOOTHILL LONE PINE MOBILE HOME PARK	A	CWS
CA1400037	FOOTHILL LONE PINE MOBILE HOME PARK	A	CWS
CA1500364	KRVWC - KERNVALE MUTUAL WATER CO	A	CWS
CA1500364	KRVWC - KERNVALE MUTUAL WATER CO	A	CWS
CA1500364	KRVWC - KERNVALE MUTUAL WATER CO	A	CWS
CA1500364	KRVWC - KERNVALE MUTUAL WATER CO	A	CWS
CA1500378	MAHER MUTUAL WATER COMPANY	A	CWS
CA1500378	MAHER MUTUAL WATER COMPANY	A	CWS
CA1500378	MAHER MUTUAL WATER COMPANY	A	CWS
CA1500378	MAHER MUTUAL WATER COMPANY	A	CWS
CA1500405	AERIAL ACRES WATER SYSTEM	A	CWS
CA1500405	AERIAL ACRES WATER SYSTEM	A	CWS
CA1500405	AERIAL ACRES WATER SYSTEM	A	CWS
CA1500405	AERIAL ACRES WATER SYSTEM	A	CWS
CA1500424	LANDS OF PROMISE MUTUAL WATER ASSOCIATIO	A	CWS
CA1500424	LANDS OF PROMISE MUTUAL WATER ASSOCIATIO	A	CWS
CA1500424	LANDS OF PROMISE MUTUAL WATER ASSOCIATIO	A	CWS
CA1500424	LANDS OF PROMISE MUTUAL WATER ASSOCIATIO	A	CWS
CA1500436	HUNGRY GULCH WATER SYSTEM	A	CWS
CA1500436	HUNGRY GULCH WATER SYSTEM	A	CWS
CA1500436	HUNGRY GULCH WATER SYSTEM	A	CWS
CA1500436	HUNGRY GULCH WATER SYSTEM	A	CWS
CA1500449	FOURTH STREET WATER SYSTEM	A	CWS
CA1500449	FOURTH STREET WATER SYSTEM	A	CWS
CA1500449	FOURTH STREET WATER SYSTEM	A	CWS
CA1500449	FOURTH STREET WATER SYSTEM	A	CWS
CA1500455	WILLIAM FISHER MEMORIAL WATER COMPANY	A	CWS
CA1500455	WILLIAM FISHER MEMORIAL WATER COMPANY	A	CWS
CA1500455	WILLIAM FISHER MEMORIAL WATER COMPANY	A	CWS
CA1500455	WILLIAM FISHER MEMORIAL WATER COMPANY	A	CWS
CA1500458	R.S. MUTUAL WATER COMPANY	A	CWS
CA1500458	R.S. MUTUAL WATER COMPANY	A	CWS
CA1500458	R.S. MUTUAL WATER COMPANY	A	CWS
CA1500458	R.S. MUTUAL WATER COMPANY	A	CWS
CA1500461	FOUNTAIN TRAILER PARK WATER	A	CWS
CA1500461	FOUNTAIN TRAILER PARK WATER	A	CWS
CA1500461	FOUNTAIN TRAILER PARK WATER	A	CWS
CA1500461	FOUNTAIN TRAILER PARK WATER	A	CWS
CA1500493	EL ADOBE POA, INC.	A	CWS
CA1500493	EL ADOBE POA, INC.	A	CWS
CA1500493	EL ADOBE POA, INC.	A	CWS

180	101-500	GW	P
180	101-500	GW	P
180	101-500	GW	P
180	101-500	GW	P
100	<=100	GW	P
100	<=100	GW	P
100	<=100	GW	P
100	<=100	GW	P
26	<=100	GW	P
26	<=100	GW	P
26	<=100	GW	P
26	<=100	GW	P
150	101-500	GW	P
150	101-500	GW	P
150	101-500	GW	P
150	101-500	GW	P
98	<=100	GW	P
98	<=100	GW	P
98	<=100	GW	P
98	<=100	GW	P
190	101-500	GW	P
190	101-500	GW	P
190	101-500	GW	P
190	101-500	GW	P
33	<=100	GW	P
33	<=100	GW	P
33	<=100	GW	P
33	<=100	GW	P
25	<=100	GW	P
25	<=100	GW	P
25	<=100	GW	P
25	<=100	GW	P
52	<=100	GW	P
52	<=100	GW	P
52	<=100	GW	P
52	<=100	GW	P
25	<=100	GW	P
25	<=100	GW	P
25	<=100	GW	P
25	<=100	GW	P
68	<=100	GW	M
68	<=100	GW	M
68	<=100	GW	M
68	<=100	GW	M
200	101-500	GW	P
200	101-500	GW	P
200	101-500	GW	P

1200005	1005	02	0.075
1200017	1005	02	0.09
1200023	1005	02	0.089
1300001	1005	02	0.089
1200008	1005	02	0.064
1200015	1005	02	0.072
1200027	1005	02	0.071
1300004	1005	02	0.077
1119036	1005	02	0.027
1219037	1005	02	0.027
1219038	1005	02	0.027
9919007	1005	02	0.025
1119034	1005	02	0.023
1219035	1005	02	0.023
1219036	1005	02	0.024
9812007	1005	02	0.023
1119017	1005	02	0.028
1219018	1005	02	0.028
1219019	1005	02	0.028
9612003	1005	02	0.029
1119026	1005	02	0.017
1219027	1005	02	0.017
1219028	1005	02	0.017
9712006	1005	02	0.018
1119040	1005	02	0.066
1219041	1005	02	0.054
1219042	1005	02	0.069
9919007	1005	02	0.074
1119020	1005	02	0.013
1219021	1005	02	0.014
1219022	1005	02	0.015
1219023	1005	02	0.014
1119031	1005	02	0.018
1219032	1005	02	0.018
1219033	1005	02	0.018
9912004	1005	02	0.018
1119031	1005	02	0.011
1219032	1005	02	0.011
1219033	1005	02	0.011
9612003	1005	02	0.011
1119043	1005	02	0.081
1219045	1005	02	0.074
1219046	1005	02	0.07
9919007	1005	02	0.072
1119028	1005	02	0.021
1219029	1005	02	0.021
9619004	1005	02	0.022

1/1/2012	3/31/2012	8/19/2014	
4/1/2012	6/30/2012	8/19/2014	
7/1/2012	9/30/2012	8/19/2014	
10/1/2012	12/31/2012	8/19/2014	
1/1/2012	3/31/2012	8/19/2014	
4/1/2012	6/30/2012	8/19/2014	
7/1/2012	9/30/2012	8/19/2014	
10/1/2012	12/31/2012	8/19/2014	
1/1/2012	3/31/2012	6/26/2013	8/19/2014
4/1/2012	6/30/2012	6/26/2013	8/19/2014
7/1/2012	9/30/2012	6/26/2013	8/19/2014
10/1/2012	12/31/2012	6/26/2013	8/19/2014
1/1/2012	3/31/2012	6/26/2013	8/19/2014
4/1/2012	6/30/2012	6/26/2013	8/19/2014
7/1/2012	9/30/2012	6/26/2013	8/19/2014
10/1/2012	12/31/2012	6/26/2013	8/19/2014
1/1/2012	3/31/2012	6/26/2013	8/19/2014
4/1/2012	6/30/2012	6/26/2013	8/19/2014
7/1/2012	9/30/2012	6/26/2013	8/19/2014
10/1/2012	12/31/2012	6/26/2013	8/19/2014
1/1/2012	3/31/2012	6/26/2013	8/19/2014
4/1/2012	6/30/2012	6/26/2013	8/19/2014
7/1/2012	9/30/2012	6/26/2013	8/19/2014
10/1/2012	12/31/2012	6/26/2013	8/19/2014
1/1/2012	3/31/2012	6/26/2013	8/19/2014
4/1/2012	6/30/2012	6/26/2013	8/19/2014
7/1/2012	9/30/2012	6/26/2013	8/19/2014
10/1/2012	12/31/2012	6/26/2013	8/19/2014
1/1/2012	3/31/2012	6/26/2013	8/19/2014
4/1/2012	6/30/2012	6/26/2013	8/19/2014
7/1/2012	9/30/2012	6/26/2013	8/19/2014
10/1/2012	12/31/2012	6/26/2013	8/19/2014
1/1/2012	3/31/2012	6/26/2013	8/19/2014
4/1/2012	6/30/2012	6/26/2013	8/19/2014
7/1/2012	9/30/2012	6/26/2013	8/19/2014
10/1/2012	12/31/2012	6/26/2013	8/19/2014
1/1/2012	3/31/2012	6/26/2013	8/19/2014
4/1/2012	6/30/2012	6/26/2013	8/19/2014
7/1/2012	9/30/2012	6/26/2013	8/19/2014
10/1/2012	12/31/2012	6/26/2013	8/19/2014
1/1/2012	3/31/2012	6/26/2013	8/19/2014
4/1/2012	6/30/2012	6/26/2013	8/19/2014
10/1/2012	12/31/2012	6/26/2013	8/19/2014

09	CA	2012 CA1400036
09	CA	
09	CA	
09	CA	
09	CA	2012 CA1400037
09	CA	
09	CA	
09	CA	
09	CA	2012 CA1500364
09	CA	
09	CA	
09	CA	
09	CA	2012 CA1500378
09	CA	
09	CA	
09	CA	
09	CA	2012 CA1500405
09	CA	
09	CA	
09	CA	
09	CA	2012 CA1500424
09	CA	
09	CA	
09	CA	
09	CA	2012 CA1500436
09	CA	
09	CA	
09	CA	
09	CA	2012 CA1500449
09	CA	
09	CA	
09	CA	
09	CA	2012 CA1500455
09	CA	
09	CA	
09	CA	
09	CA	2012 CA1500458
09	CA	
09	CA	
09	CA	
09	CA	2012 CA1500461
09	CA	
09	CA	
09	CA	
09	CA	2012 CA1500493
09	CA	
09	CA	

CA1500521	BOULDER CANYON WATER ASSOCIATION	A	CWS
CA1500521	BOULDER CANYON WATER ASSOCIATION	A	CWS
CA1500521	BOULDER CANYON WATER ASSOCIATION	A	CWS
CA1500521	BOULDER CANYON WATER ASSOCIATION	A	CWS
CA1500525	LAKEVIEW RANCHOS MUTUAL WATER COMPANY	A	CWS
CA1500525	LAKEVIEW RANCHOS MUTUAL WATER COMPANY	A	CWS
CA1500525	LAKEVIEW RANCHOS MUTUAL WATER COMPANY	A	CWS
CA1500540	PINON HILL WATER COMPANY	A	CWS
CA1500540	PINON HILL WATER COMPANY	A	CWS
CA1500540	PINON HILL WATER COMPANY	A	CWS
CA1500540	PINON HILL WATER COMPANY	A	CWS
CA1500544	ENOS LANE PUBLIC UTILITY DISTRICT	A	CWS
CA1500544	ENOS LANE PUBLIC UTILITY DISTRICT	A	CWS
CA1500544	ENOS LANE PUBLIC UTILITY DISTRICT	A	CWS
CA1500544	ENOS LANE PUBLIC UTILITY DISTRICT	A	CWS
CA1500571	LUCKY 18 ON ROSAMOND, LLC	A	CWS
CA1500571	LUCKY 18 ON ROSAMOND, LLC	A	CWS
CA1500571	LUCKY 18 ON ROSAMOND, LLC	A	CWS
CA1500571	LUCKY 18 ON ROSAMOND, LLC	A	CWS
CA1500585	OASIS PROPERTY OWNERS ASSOCIATION	A	CWS
CA1502154	LAKESIDE SCHOOL	A	NTNCWS
CA1502154	LAKESIDE SCHOOL	A	NTNCWS
CA1502154	LAKESIDE SCHOOL	A	NTNCWS
CA1502154	LAKESIDE SCHOOL	A	NTNCWS
CA1502231	ROSAMOND SCHOOL WATER SYSTEM	A	NTNCWS
CA1502231	ROSAMOND SCHOOL WATER SYSTEM	A	NTNCWS
CA1502231	ROSAMOND SCHOOL WATER SYSTEM	A	NTNCWS
CA1502231	ROSAMOND SCHOOL WATER SYSTEM	A	NTNCWS
CA1502244	SEMI TROPIC SCHOOL WATER SYSTEM	A	NTNCWS
CA1502244	SEMI TROPIC SCHOOL WATER SYSTEM	A	NTNCWS
CA1502244	SEMI TROPIC SCHOOL WATER SYSTEM	A	NTNCWS
CA1502383	NORD ROAD WATER ASSOCIATION	A	CWS
CA1502383	NORD ROAD WATER ASSOCIATION	A	CWS
CA1502383	NORD ROAD WATER ASSOCIATION	A	CWS
CA1502383	NORD ROAD WATER ASSOCIATION	A	CWS
CA1502569	FIRST MUTUAL WATER SYSTEM	A	CWS
CA1502569	FIRST MUTUAL WATER SYSTEM	A	CWS
CA1502569	FIRST MUTUAL WATER SYSTEM	A	CWS
CA1502595	NATIONAL CEMENT CO.-LEBEC PLANT	A	NTNCWS
CA1502595	NATIONAL CEMENT CO.-LEBEC PLANT	A	NTNCWS
CA1502595	NATIONAL CEMENT CO.-LEBEC PLANT	A	NTNCWS
CA1502724	QUAIL VALLEY WATER DIST-EASTSIDE SYSTEM	A	CWS
CA1502724	QUAIL VALLEY WATER DIST-EASTSIDE SYSTEM	A	CWS
CA1502724	QUAIL VALLEY WATER DIST-EASTSIDE SYSTEM	A	CWS
CA1502724	QUAIL VALLEY WATER DIST-EASTSIDE SYSTEM	A	CWS
CA1502771	KERN OIL AND REFINING COMPANY	A	NTNCWS
CA1510001	ARVIN COMMUNITY SERVICES DIST	A	CWS

39	<=100	GW	P
39	<=100	GW	P
39	<=100	GW	P
39	<=100	GW	P
120	101-500	GW	P
120	101-500	GW	P
120	101-500	GW	P
80	<=100	GW	L
80	<=100	GW	L
80	<=100	GW	L
80	<=100	GW	L
270	101-500	GW	P
270	101-500	GW	P
270	101-500	GW	P
270	101-500	GW	P
73	<=100	GW	P
73	<=100	GW	P
73	<=100	GW	P
73	<=100	GW	P
100	<=100	GW	P
800	501-1,000	GW	L
800	501-1,000	GW	L
800	501-1,000	GW	L
800	501-1,000	GW	L
940	501-1,000	SWP	L
940	501-1,000	SWP	L
940	501-1,000	SWP	L
940	501-1,000	SWP	L
320	101-500	GW	L
320	101-500	GW	L
320	101-500	GW	L
32	<=100	GW	P
32	<=100	GW	P
32	<=100	GW	P
32	<=100	GW	P
40	<=100	GW	P
40	<=100	GW	P
40	<=100	GW	P
120	101-500	GW	P
120	101-500	GW	P
120	101-500	GW	P
60	<=100	GW	L
60	<=100	GW	L
60	<=100	GW	L
60	<=100	GW	L
115	101-500	GW	P
18000	10,001-50,000	GW	L

1119028	1005	02	0.017
1219029	1005	02	0.02
1219033	1005	02	0.02
9619002	1005	02	0.02
1119024	1005	02	0.034
1219028	1005	02	0.054
9912003	1005	02	0.065
1119024	1005	02	0.013
1219025	1005	02	0.013
1219026	1005	02	0.013
9812003	1005	02	0.014
1219013	1005	02	0.013
1219014	1005	02	0.017
1219025	1005	02	0.014
9612007	1005	02	0.012
1119031	1005	02	0.021
1219035	1005	02	0.021
1219036	1005	02	0.023
9812002	1005	02	0.024
9512002	1005	02	0.011
1119017	1005	02	0.017
1219018	1005	02	0.017
1219019	1005	02	0.017
9712002	1005	02	0.017
1119014	1005	02	0.011
1219015	1005	02	0.011
1219016	1005	02	0.012
9812002	1005	02	0.012
1119027	1005	02	0.036
1219028	1005	02	0.036
9612003	1005	02	0.033
1119049	1005	02	0.015
1219051	1005	02	0.015
1219055	1005	02	0.015
9912019	1005	02	0.016
1119032	1005	02	0.011
1219033	1005	02	0.011
9619003	1005	02	0.013
1119016	1005	02	0.011
1219017	1005	02	0.011
1219018	1005	02	0.011
1119021	1005	02	0.084
1219022	1005	02	0.084
1219023	1005	02	0.086
1219024	1005	02	0.087
1119025	1005	02	0.012
1212129	1005	02	0.032

1/1/2012	3/31/2012	6/26/2013	8/19/2014
4/1/2012	6/30/2012	6/26/2013	8/19/2014
7/1/2012	9/30/2012	6/26/2013	8/19/2014
10/1/2012	12/31/2012	6/26/2013	8/19/2014
1/1/2012	3/31/2012	6/26/2013	8/19/2014
4/1/2012	6/30/2012	6/26/2013	8/19/2014
10/1/2012	12/31/2012	6/26/2013	8/19/2014
1/1/2012	3/31/2012	6/26/2013	8/19/2014
4/1/2012	6/30/2012	6/26/2013	8/19/2014
7/1/2012	9/30/2012	6/26/2013	8/19/2014
10/1/2012	12/31/2012	6/26/2013	8/19/2014
4/1/2012	6/30/2012	6/26/2013	8/19/2014
1/1/2012	3/31/2012	6/26/2013	8/19/2014
7/1/2012	9/30/2012	6/26/2013	8/19/2014
10/1/2012	12/31/2012	6/26/2013	8/19/2014
1/1/2012	3/31/2012	6/26/2013	8/19/2014
4/1/2012	6/30/2012	6/26/2013	8/19/2014
7/1/2012	9/30/2012	6/26/2013	8/19/2014
10/1/2012	12/31/2012	6/26/2013	8/19/2014
10/1/2012	12/31/2012	6/26/2013	8/19/2014
1/1/2012	3/31/2012	6/26/2013	8/19/2014
4/1/2012	6/30/2012	6/26/2013	8/19/2014
7/1/2012	9/30/2012	6/26/2013	8/19/2014
10/1/2012	12/31/2012	6/26/2013	8/19/2014
1/1/2012	3/31/2012	6/26/2013	8/19/2014
4/1/2012	6/30/2012	6/26/2013	8/19/2014
7/1/2012	9/30/2012	6/26/2013	8/19/2014
10/1/2012	12/31/2012	6/26/2013	8/19/2014
1/1/2012	3/31/2012	6/26/2013	8/19/2014
4/1/2012	6/30/2012	6/26/2013	8/19/2014
10/1/2012	12/31/2012	6/26/2013	8/19/2014
1/1/2012	3/31/2012	6/26/2013	8/19/2014
4/1/2012	6/30/2012	6/26/2013	8/19/2014
7/1/2012	9/30/2012	6/26/2013	8/19/2014
10/1/2012	12/31/2012	6/26/2013	8/19/2014
1/1/2012	3/31/2012	6/26/2013	8/19/2014
7/1/2012	9/30/2012	6/26/2013	8/19/2014
10/1/2012	12/31/2012	6/26/2013	8/19/2014
1/1/2012	3/31/2012	6/26/2013	8/19/2014
4/1/2012	6/30/2012	6/26/2013	8/19/2014
7/1/2012	9/30/2012	6/26/2013	8/19/2014
1/1/2012	3/31/2012	6/26/2013	8/19/2014
4/1/2012	6/30/2012	6/26/2013	8/19/2014
7/1/2012	9/30/2012	6/26/2013	8/19/2014
10/1/2012	12/31/2012	6/26/2013	8/19/2014
10/1/2012	12/31/2012	6/26/2013	8/19/2014
1/1/2012	3/31/2012	6/26/2013	8/19/2014

09	CA	2012 CA1500521
09	CA	
09	CA	
09	CA	
09	CA	2012 CA1500525
09	CA	
09	CA	
09	CA	2012 CA1500540
09	CA	
09	CA	
09	CA	
09	CA	2012 CA1500544
09	CA	
09	CA	
09	CA	
09	CA	2012 CA1500571
09	CA	
09	CA	
09	CA	
09	CA	2012 CA1500585
09	CA	2012 CA1502154
09	CA	
09	CA	
09	CA	
09	CA	2012 CA1502231
09	CA	
09	CA	
09	CA	
09	CA	2012 CA1502244
09	CA	
09	CA	
09	CA	2012 CA1502383
09	CA	
09	CA	
09	CA	
09	CA	2012 CA1502569
09	CA	
09	CA	
09	CA	2012 CA1502595
09	CA	
09	CA	
09	CA	2012 CA1502724
09	CA	
09	CA	
09	CA	
09	CA	2012 CA1502771
09	CA	2012 CA1510001

CA1510001	ARVIN COMMUNITY SERVICES DIST	A	CWS
CA1510001	ARVIN COMMUNITY SERVICES DIST	A	CWS
CA1510001	ARVIN COMMUNITY SERVICES DIST	A	CWS
CA1510002	BORON CSD	A	CWS
CA1510002	BORON CSD	A	CWS
CA1510002	BORON CSD	A	CWS
CA1510002	BORON CSD	A	CWS
CA1510005	DELANO, CITY OF	A	CWS
CA1510005	DELANO, CITY OF	A	CWS
CA1510005	DELANO, CITY OF	A	CWS
CA1510005	DELANO, CITY OF	A	CWS
CA1510012	LAMONT PUBLIC UTILITY DIST	A	CWS
CA1510012	LAMONT PUBLIC UTILITY DIST	A	CWS
CA1510012	LAMONT PUBLIC UTILITY DIST	A	CWS
CA1510012	LAMONT PUBLIC UTILITY DIST	A	CWS
CA1510013	MCFARLAND, CITY OF	A	CWS
CA1510013	MCFARLAND, CITY OF	A	CWS
CA1510013	MCFARLAND, CITY OF	A	CWS
CA1510014	MOJAVE PUD	A	CWS
CA1510014	MOJAVE PUD	A	CWS
CA1510014	MOJAVE PUD	A	CWS
CA1510014	MOJAVE PUD	A	CWS
CA1510016	RAND COMMUNITIES WATER DISTRICT	A	CWS
CA1510016	RAND COMMUNITIES WATER DISTRICT	A	CWS
CA1510016	RAND COMMUNITIES WATER DISTRICT	A	CWS
CA1510016	RAND COMMUNITIES WATER DISTRICT	A	CWS
CA1510017	INDIAN WELLS VALLEY W.D.	A	CWS
CA1510019	SHAFTER, CITY OF	A	CWS
CA1510019	SHAFTER, CITY OF	A	CWS
CA1510024	GREENFIELD COUNTY WD	A	CWS
CA1510024	GREENFIELD COUNTY WD	A	CWS
CA1510024	GREENFIELD COUNTY WD	A	CWS
CA1510024	GREENFIELD COUNTY WD	A	CWS
CA1510027	DESERT LAKE COMM SERV DIST	A	CWS
CA1510027	DESERT LAKE COMM SERV DIST	A	CWS
CA1510027	DESERT LAKE COMM SERV DIST	A	CWS
CA1510027	DESERT LAKE COMM SERV DIST	A	CWS
CA1510028	MIL POTRERO MWC	A	CWS
CA1510028	MIL POTRERO MWC	A	CWS
CA1510028	MIL POTRERO MWC	A	CWS
CA1510052	NORTH EDWARDS WD	A	CWS
CA1510052	NORTH EDWARDS WD	A	CWS
CA1510052	NORTH EDWARDS WD	A	CWS
CA1510052	NORTH EDWARDS WD	A	CWS
CA1510802	KERN VALLEY STATE PRISON	A	CWS
CA1510802	KERN VALLEY STATE PRISON	A	CWS
CA1510802	KERN VALLEY STATE PRISON	A	CWS

18000	10,001-50,000	GW	L
18000	10,001-50,000	GW	L
18000	10,001-50,000	GW	L
2500	1,001-3,300	SWP	L
2500	1,001-3,300	SWP	L
2500	1,001-3,300	SWP	L
2500	1,001-3,300	SWP	L
49800	10,001-50,000	GW	L
49800	10,001-50,000	GW	L
49800	10,001-50,000	GW	L
49800	10,001-50,000	GW	L
15120	10,001-50,000	GW	L
15120	10,001-50,000	GW	L
15120	10,001-50,000	GW	L
15120	10,001-50,000	GW	L
12333	10,001-50,000	GW	L
12333	10,001-50,000	GW	L
12333	10,001-50,000	GW	L
4000	3,301-10,000	SWP	L
4000	3,301-10,000	SWP	L
4000	3,301-10,000	SWP	L
4000	3,301-10,000	SWP	L
500	101-500	GW	L
500	101-500	GW	L
500	101-500	GW	L
500	101-500	GW	L
29000	10,001-50,000	GW	L
16928	10,001-50,000	GW	L
16928	10,001-50,000	GW	L
8500	3,301-10,000	GW	L
8500	3,301-10,000	GW	L
8500	3,301-10,000	GW	L
8500	3,301-10,000	GW	L
700	501-1,000	SWP	L
700	501-1,000	SWP	L
700	501-1,000	SWP	L
700	501-1,000	SWP	L
1800	1,001-3,300	GW	P
1800	1,001-3,300	GW	P
1800	1,001-3,300	GW	P
550	501-1,000	GW	L
550	501-1,000	GW	L
550	501-1,000	GW	L
550	501-1,000	GW	L
5300	3,301-10,000	GW	S
5300	3,301-10,000	GW	S
5300	3,301-10,000	GW	S

1212130	1005	02	0.0317
1212131	1005	02	0.03
9912019	1005	02	0.031
1119019	1005	02	0.075
1219020	1005	02	0.076
1219021	1005	02	0.038
9919002	1005	02	0.038
1212032	1005	02	0.0298
1212033	1005	02	0.0303
1212034	1005	02	0.0318
9812004	1005	02	0.032
1212035	1005	02	0.0105
1212036	1005	02	0.0108
1212037	1005	02	0.012
9512003	1005	02	0.011
1212045	1005	02	0.013
1212049	1005	02	0.013
9712004	1005	02	0.0127
1119030	1005	02	0.014
1219031	1005	02	0.014
1219032	1005	02	0.014
9619006	1005	02	0.014
1119036	1005	02	0.02
1219037	1005	02	0.02
1219039	1005	02	0.02
9912010	1005	02	0.021
1119021	1005	02	0.011
1212014	1005	02	0.0178
1212015	1005	02	0.0133
1212015	1005	02	0.0113
1212018	1005	02	0.0113
1212019	1005	02	0.0118
9512002	1005	02	0.0115
1119023	1005	02	0.035
1219024	1005	02	0.034
1219025	1005	02	0.034
9212005	1005	02	0.033
1119012	1005	02	0.023
1219013	1005	02	0.024
1219014	1005	02	0.013
1119024	1005	02	0.025
1219027	1005	02	0.033
1219028	1005	02	0.035
9712002	1005	02	0.034
1212021	1005	02	0.0188
1212022	1005	02	0.0148
1212023	1005	02	0.0154

4/1/2012	6/30/2012	6/26/2013	8/19/2014
7/1/2012	9/30/2012	6/26/2013	8/19/2014
10/1/2012	12/31/2012	6/26/2013	8/19/2014
1/1/2012	3/31/2012	6/26/2013	8/19/2014
4/1/2012	6/30/2012	6/26/2013	8/19/2014
7/1/2012	9/30/2012	6/26/2013	8/19/2014
10/1/2012	12/31/2012	6/26/2013	8/19/2014
1/1/2012	3/31/2012	6/26/2013	8/19/2014
4/1/2012	6/30/2012	6/26/2013	8/19/2014
7/1/2012	9/30/2012	6/26/2013	8/19/2014
10/1/2012	12/31/2012	6/26/2013	8/19/2014
1/1/2012	3/31/2012	6/26/2013	8/19/2014
4/1/2012	6/30/2012	6/26/2013	8/19/2014
7/1/2012	9/30/2012	6/26/2013	8/19/2014
10/1/2012	12/31/2012	6/26/2013	8/19/2014
1/1/2012	3/31/2012	6/26/2013	8/19/2014
4/1/2012	6/30/2012	6/26/2013	8/19/2014
10/1/2012	12/31/2012	6/26/2013	8/19/2014
1/1/2012	3/31/2012	6/26/2013	8/19/2014
4/1/2012	6/30/2012	6/26/2013	8/19/2014
7/1/2012	9/30/2012	6/26/2013	8/19/2014
10/1/2012	12/31/2012	6/26/2013	8/19/2014
1/1/2012	3/31/2012	6/26/2013	8/19/2014
4/1/2012	6/30/2012	6/26/2013	8/19/2014
7/1/2012	9/30/2012	6/26/2013	8/19/2014
10/1/2012	12/31/2012	6/26/2013	8/19/2014
1/1/2012	3/31/2012	6/26/2013	8/19/2014
1/1/2012	3/31/2012	6/26/2013	8/19/2014
4/1/2012	6/30/2012	6/26/2013	8/19/2014
1/1/2012	3/31/2012	6/26/2013	8/19/2014
4/1/2012	6/30/2012	6/26/2013	8/19/2014
7/1/2012	9/30/2012	6/26/2013	8/19/2014
10/1/2012	12/31/2012	6/26/2013	8/19/2014
1/1/2012	3/31/2012	6/26/2013	8/19/2014
4/1/2012	6/30/2012	6/26/2013	8/19/2014
7/1/2012	9/30/2012	6/26/2013	8/19/2014
10/1/2012	12/31/2012	6/26/2013	8/19/2014
1/1/2012	3/31/2012	6/26/2013	8/19/2014
4/1/2012	6/30/2012	6/26/2013	8/19/2014
7/1/2012	9/30/2012	6/26/2013	8/19/2014
1/1/2012	3/31/2012	6/26/2013	8/19/2014
4/1/2012	6/30/2012	6/26/2013	8/19/2014
7/1/2012	9/30/2012	6/26/2013	8/19/2014
10/1/2012	12/31/2012	6/26/2013	8/19/2014
1/1/2012	3/31/2012	6/26/2013	8/19/2014
4/1/2012	6/30/2012	6/26/2013	8/19/2014
7/1/2012	9/30/2012	6/26/2013	8/19/2014

09	CA	
09	CA	
09	CA	
09	CA	2012 CA1510002
09	CA	
09	CA	
09	CA	
09	CA	2012 CA1510005
09	CA	
09	CA	
09	CA	
09	CA	2012 CA1510012
09	CA	
09	CA	
09	CA	
09	CA	2012 CA1510013
09	CA	
09	CA	
09	CA	2012 CA1510014
09	CA	
09	CA	
09	CA	
09	CA	2012 CA1510016
09	CA	
09	CA	
09	CA	
09	CA	2012 CA1510017
09	CA	2012 CA1510019
09	CA	
09	CA	2012 CA1510024
09	CA	
09	CA	
09	CA	
09	CA	2012 CA1510027
09	CA	
09	CA	
09	CA	
09	CA	2012 CA1510028
09	CA	
09	CA	
09	CA	2012 CA1510052
09	CA	
09	CA	
09	CA	
09	CA	2012 CA1510802
09	CA	
09	CA	

CA1510802	KERN VALLEY STATE PRISON	A	CWS
CA1600004	FOUR SEASONS MOBILE HOME PARK	A	CWS
CA1600004	FOUR SEASONS MOBILE HOME PARK	A	CWS
CA1600010	LACEY COURTS MHP	A	CWS
CA1600010	LACEY COURTS MHP	A	CWS
CA1600010	LACEY COURTS MHP	A	CWS
CA1600010	LACEY COURTS MHP	A	CWS
CA1600014	KIT CARSON ELEM SCHOOL	A	NTNCWS
CA1600014	KIT CARSON ELEM SCHOOL	A	NTNCWS
CA1600014	KIT CARSON ELEM SCHOOL	A	NTNCWS
CA1600014	KIT CARSON ELEM SCHOOL	A	NTNCWS
CA1600017	ISLAND UNION SCHOOL	A	NTNCWS
CA1600017	ISLAND UNION SCHOOL	A	NTNCWS
CA1600017	ISLAND UNION SCHOOL	A	NTNCWS
CA1600048	KETTLEMAN CITY ELEMENTARY	A	NTNCWS
CA1600050	CENTRAL VALLEY MEAT CO INC	A	NTNCWS
CA1600050	CENTRAL VALLEY MEAT CO INC	A	NTNCWS
CA1600050	CENTRAL VALLEY MEAT CO INC	A	NTNCWS
CA1600601	KWRA MRF	A	NTNCWS
CA1600601	KWRA MRF	A	NTNCWS
CA1600601	KWRA MRF	A	NTNCWS
CA1610001	ARMONA COMMUNITY SERVICES DIST	A	CWS
CA1610005	LEMOORE, CITY OF	A	CWS
CA1610009	KETTLEMAN CITY CSD	A	CWS
CA1610009	KETTLEMAN CITY CSD	A	CWS
CA1610009	KETTLEMAN CITY CSD	A	CWS
CA1610009	KETTLEMAN CITY CSD	A	CWS
CA1910246	LAND PROJECT MUTUAL WATER CO.	A	CWS
CA1910246	LAND PROJECT MUTUAL WATER CO.	A	CWS
CA1910246	LAND PROJECT MUTUAL WATER CO.	A	CWS
CA1910246	LAND PROJECT MUTUAL WATER CO.	A	CWS
CA2010007	HILLVIEW WC-OAKHURST/SIERRA LAKES	A	CWS
CA2010007	HILLVIEW WC-OAKHURST/SIERRA LAKES	A	CWS
CA2010007	HILLVIEW WC-OAKHURST/SIERRA LAKES	A	CWS
CA2010007	HILLVIEW WC-OAKHURST/SIERRA LAKES	A	CWS
CA2010012	HILLVIEW WATER CO-RAYMOND	A	CWS
CA2010012	HILLVIEW WATER CO-RAYMOND	A	CWS
CA2010012	HILLVIEW WATER CO-RAYMOND	A	CWS
CA2010801	VALLEY STATE PRISON	A	CWS
CA2210900	CEDAR LODGE RESORT	A	NTNCWS
CA2210900	CEDAR LODGE RESORT	A	NTNCWS
CA2210900	CEDAR LODGE RESORT	A	NTNCWS
CA2210900	CEDAR LODGE RESORT	A	NTNCWS
CA2610003	BRIDGEPORT PUD	A	CWS
CA2610003	BRIDGEPORT PUD	A	CWS
CA2610003	BRIDGEPORT PUD	A	CWS
CA2610003	BRIDGEPORT PUD	A	CWS

5300	3,301-10,000	GW	S
350	101-500	GW	P
350	101-500	GW	P
66	<=100	GW	P
66	<=100	GW	P
66	<=100	GW	P
66	<=100	GW	P
510	501-1,000	GW	L
510	501-1,000	GW	L
510	501-1,000	GW	L
510	501-1,000	GW	L
300	101-500	GW	L
300	101-500	GW	L
300	101-500	GW	L
350	101-500	GW	L
280	101-500	GW	P
280	101-500	GW	P
280	101-500	GW	P
53	<=100	GW	P
53	<=100	GW	P
53	<=100	GW	P
3239	1,001-3,300	GW	L
24945	10,001-50,000	GW	L
1499	1,001-3,300	GW	L
1499	1,001-3,300	GW	L
1499	1,001-3,300	GW	L
1499	1,001-3,300	GW	L
1500	1,001-3,300	GW	P
1500	1,001-3,300	GW	P
1500	1,001-3,300	GW	P
1500	1,001-3,300	GW	P
3383	3,301-10,000	GW	P
3383	3,301-10,000	GW	P
3383	3,301-10,000	GW	P
3383	3,301-10,000	GW	P
290	101-500	GW	P
290	101-500	GW	P
290	101-500	GW	P
4000	3,301-10,000	GW	S
25	<=100	GW	P
25	<=100	GW	P
25	<=100	GW	P
25	<=100	GW	P
850	501-1,000	GW	L
850	501-1,000	GW	L
850	501-1,000	GW	L
850	501-1,000	GW	L

1212024	1005	02	0.019
1200011	1005	02	89
1200012	1005	02	92
1200012	1005	02	23
1200013	1005	02	23
1200014	1005	02	24
1200015	1005	02	21
1200006	1005	02	35
1200007	1005	02	30
1200008	1005	02	26
1200009	1005	02	36
1200014	1005	02	25
1200019	1005	02	20
1200020	1005	02	21
1200004	1005	02	11
1200005	1005	02	40
1200006	1005	02	42
1200010	1005	02	37
1200007	1005	02	50
1200008	1005	02	73
1200009	1005	02	73
1212024	1005	02	0.0125
1212035	1005	02	0.0258
1212035	1005	02	0.015
1212036	1005	02	0.0173
1212037	1005	02	0.0168
9912007	1005	02	0.016
1207029	1005	02	0.01325
1207030	1005	02	0.015
1207031	1005	02	0.01625
9507007	1005	02	0.0175
1211046	1005	02	0.011
1211048	1005	02	0.014
1211050	1005	02	0.01275
9911005	1005	02	0.0122
1211019	1005	02	0.025
1211021	1005	02	0.026
9611003	1005	02	0.027
1111017	1005	02	0.0108
1211035	1005	02	0.01675
1211036	1005	02	0.017
1211037	1005	02	0.017
9611002	1005	02	0.017
1213021	1005	02	0.029
1213022	1005	02	0.031
9913004	1005	02	0.028
9913005	1005	02	0.027

10/1/2012	12/31/2012	6/26/2013	8/19/2014
7/1/2012	9/30/2012	8/19/2014	
10/1/2012	12/31/2012	8/19/2014	
1/1/2012	3/31/2012	8/19/2014	
4/1/2012	7/1/2012	8/19/2014	
7/1/2012	9/30/2012	8/19/2014	
10/1/2012	12/31/2012	8/19/2014	
1/1/2012	3/31/2012	8/19/2014	
4/1/2012	6/30/2012	8/19/2014	
7/1/2012	9/30/2012	8/19/2014	
10/1/2012	12/31/2012	8/19/2014	
1/1/2012	3/31/2012	8/19/2014	
7/1/2012	9/30/2012	8/19/2014	
10/1/2012	12/31/2012	8/19/2014	
10/1/2012	12/31/2012	8/19/2014	
1/1/2012	3/31/2012	8/19/2014	
4/1/2012	6/30/2012	8/19/2014	
10/1/2012	12/31/2012	8/19/2014	
4/1/2012	6/30/2012	8/19/2014	
7/1/2012	9/30/2012	8/19/2014	
10/1/2012	12/31/2012	8/19/2014	
1/1/2012	3/31/2012	6/26/2013	8/19/2014
1/1/2012	3/31/2012	6/26/2013	8/19/2014
1/1/2012	3/31/2012	6/26/2013	8/19/2014
4/1/2012	6/30/2012	6/26/2013	8/19/2014
7/1/2012	9/30/2012	6/26/2013	8/19/2014
10/1/2012	12/31/2012	6/26/2013	8/19/2014
1/1/2012	3/31/2012	6/26/2013	8/19/2014
4/1/2012	6/30/2012	6/26/2013	8/19/2014
7/1/2012	9/30/2012	6/26/2013	8/19/2014
10/1/2012	12/31/2012	6/26/2013	8/19/2014
1/1/2012	3/31/2012	6/26/2013	8/19/2014
4/1/2012	6/30/2012	6/26/2013	8/19/2014
7/1/2012	9/30/2012	6/26/2013	8/19/2014
10/1/2012	12/31/2012	6/26/2013	8/19/2014
4/1/2012	6/30/2012	6/26/2013	8/19/2014
7/1/2012	9/30/2012	6/26/2013	8/19/2014
10/1/2012	12/31/2012	6/26/2013	8/19/2014
10/1/2012	12/31/2012	6/26/2013	8/19/2014
1/1/2012	3/31/2012	6/26/2013	8/19/2014
4/1/2012	6/30/2012	6/26/2013	8/19/2014
7/1/2012	9/30/2012	6/26/2013	8/19/2014
10/1/2012	12/31/2012	6/26/2013	8/19/2014
1/1/2012	3/31/2012	6/26/2013	8/19/2014
4/1/2012	6/30/2012	6/26/2013	8/19/2014
7/1/2012	9/30/2012	6/26/2013	8/19/2014
10/1/2012	12/31/2012	6/26/2013	8/19/2014

09	CA	
09	CA	2012 CA1600004
09	CA	
09	CA	2012 CA1600010
09	CA	
09	CA	
09	CA	
09	CA	2012 CA1600014
09	CA	
09	CA	
09	CA	
09	CA	2012 CA1600017
09	CA	
09	CA	
09	CA	2012 CA1600048
09	CA	2012 CA1600050
09	CA	
09	CA	
09	CA	2012 CA1600601
09	CA	
09	CA	
09	CA	2012 CA1610001
09	CA	2012 CA1610005
09	CA	2012 CA1610009
09	CA	
09	CA	
09	CA	
09	CA	2012 CA1910246
09	CA	
09	CA	
09	CA	
09	CA	2012 CA2010007
09	CA	
09	CA	
09	CA	
09	CA	2012 CA2010012
09	CA	
09	CA	
09	CA	2012 CA2010801
09	CA	2012 CA2210900
09	CA	
09	CA	
09	CA	
09	CA	2012 CA2610003
09	CA	
09	CA	
09	CA	

CA2700536	CORRAL DE TIERRA ESTATES WC	A	CWS
CA2700536	CORRAL DE TIERRA ESTATES WC	A	CWS
CA2700552	ECHO VALLEY SCHOOL WS	A	NTNCWS
CA2700552	ECHO VALLEY SCHOOL WS	A	NTNCWS
CA2700612	LAGUNA SECA WC	A	CWS
CA2700612	LAGUNA SECA WC	A	CWS
CA2700612	LAGUNA SECA WC	A	CWS
CA2700799	VISTA DEL TORO WS	A	CWS
CA2700799	VISTA DEL TORO WS	A	CWS
CA2701221	WASHINGTON SCHOOL WS	A	NTNCWS
CA2701503	MESA DEL TORO MWC	A	CWS
CA2701503	MESA DEL TORO MWC	A	CWS
CA2701503	MESA DEL TORO MWC	A	CWS
CA2701503	MESA DEL TORO MWC	A	CWS
CA2701670	LANGLEY/VALLE PACIFICO WS	A	CWS
CA2701670	LANGLEY/VALLE PACIFICO WS	A	CWS
CA2701670	LANGLEY/VALLE PACIFICO WS	A	CWS
CA2701926	MORO RD WS #09	A	CWS
CA2701926	MORO RD WS #09	A	CWS
CA2701926	MORO RD WS #09	A	CWS
CA2701959	TIERRA VISTA MWC	A	CWS
CA2701959	TIERRA VISTA MWC	A	CWS
CA2702003	VIERRA MEADOWS MWC	A	CWS
CA2702009	LAGUNA SECA RECREATION WS	A	NTNCWS
CA2702009	LAGUNA SECA RECREATION WS	A	NTNCWS
CA2702030	CYPRESS COMMUNITY CHURCH WS	A	NTNCWS
CA2702030	CYPRESS COMMUNITY CHURCH WS	A	NTNCWS
CA2702030	CYPRESS COMMUNITY CHURCH WS	A	NTNCWS
CA2702050	CHURCH OF THE GOOD SHEPHERD WS	A	NTNCWS
CA2702050	CHURCH OF THE GOOD SHEPHERD WS	A	NTNCWS
CA2702050	CHURCH OF THE GOOD SHEPHERD WS	A	NTNCWS
CA2702370	SPCA WS	A	NTNCWS
CA2702370	SPCA WS	A	NTNCWS
CA2702370	SPCA WS	A	NTNCWS
CA2702370	SPCA WS	A	NTNCWS
CA2702439	WOODLAND HEIGHTS MWC	A	CWS
CA2702439	WOODLAND HEIGHTS MWC	A	CWS
CA2702550	GRANGE HALL WS	A	NTNCWS
CA2910011	PLAVADA COMMUNITY ASSOCIATION	A	CWS
CA3100033	TAHOMA MEADOWS MUTUAL WATER COMPANY	I	CWS
CA3100033	TAHOMA MEADOWS MUTUAL WATER COMPANY	I	CWS
CA3100033	TAHOMA MEADOWS MUTUAL WATER COMPANY	I	CWS
CA3100033	TAHOMA MEADOWS MUTUAL WATER COMPANY	I	CWS
CA3210003	CITY OF PORTOLA	A	CWS
CA3210003	CITY OF PORTOLA	A	CWS
CA3210011	PLUMAS EUREKA CSD	A	CWS
CA3210011	PLUMAS EUREKA CSD	A	CWS

45	<=100	GW	P
45	<=100	GW	P
503	501-1,000	GW	L
503	501-1,000	GW	L
162	101-500	GW	P
162	101-500	GW	P
162	101-500	GW	P
87	<=100	GW	P
87	<=100	GW	P
250	101-500	GW	L
90	<=100	GW	P
90	<=100	GW	P
90	<=100	GW	P
90	<=100	GW	P
81	<=100	GW	P
81	<=100	GW	P
81	<=100	GW	P
210	101-500	GW	P
210	101-500	GW	P
210	101-500	GW	P
57	<=100	GW	P
57	<=100	GW	P
75	<=100	GW	P
500	101-500	GW	L
500	101-500	GW	L
200	101-500	GW	P
200	101-500	GW	P
200	101-500	GW	P
50	<=100	GW	P
50	<=100	GW	P
50	<=100	GW	P
50	<=100	GW	P
50	<=100	GW	P
50	<=100	GW	P
50	<=100	GW	P
57	<=100	GW	P
57	<=100	GW	P
25	<=100	GW	P
478	101-500	GW	P
120	101-500	GW	P
120	101-500	GW	P
120	101-500	GW	P
120	101-500	GW	P
2500	1,001-3,300	SWP	L
2500	1,001-3,300	SWP	L
325	101-500	GW	P
325	101-500	GW	P

1200013	1005	01	0.083
1200015	1005	01	0.083
1200034	1005	01	0.024
1200035	1005	01	0.028
1200010	1005	02	0.015
1200011	1005	01	0.012
1200013	1005	01	0.014
1200020	1005	01	0.028
1200021	1005	01	0.028
1200014	1005	01	0.02
1200021	1005	01	0.013
1200022	1005	02	0.015
1200023	1005	01	0.014
1200024	1005	01	0.011
1200054	1005	01	0.11
1200055	1005	01	0.057
1200056	1005	01	0.113
1200030	1005	02	0.017
1200031	1005	02	0.021
1200032	1005	01	0.026
1200018	1005	02	0.012
1200019	1005	01	0.011
1200011	1005	01	0.011
1200014	1005	01	0.021
1200015	1005	02	0.0155
1200017	1005	01	0.014
1200018	1005	02	0.015
1200020	1005	01	0.012
1200018	1005	01	0.045
1200019	1005	02	0.038
1200023	1005	01	0.039
1200019	1005	01	0.026
1200020	1005	02	0.028
1200021	1005	01	0.027
1200022	1005	01	0.031
1200018	1005	01	0.02
1200019	1005	01	0.021
1200025	1005	01	0.046
1221021	1005	02	0.018
1100009	1005	02	20.4
1200011	1005	02	22.2
1300012	1005	02	21.8
1300013	1005	02	21.8
1202013	1005	02	0.018
1202014	1005	02	0.022
1202017	1005	02	0.013
1202018	1005	02	0.014

4/1/2012	6/30/2012	8/19/2014	
10/1/2012	12/31/2012	8/19/2014	
7/1/2012	9/30/2012	8/19/2014	
10/1/2012	12/31/2012	8/19/2014	
4/1/2012	6/30/2012	8/19/2014	
7/1/2012	9/30/2012	8/19/2014	
10/1/2012	12/31/2012	8/19/2014	
7/1/2012	9/30/2012	8/19/2014	
10/1/2012	12/31/2012	8/19/2014	
7/1/2012	9/30/2012	8/19/2014	
1/1/2012	3/31/2012	8/19/2014	
4/1/2012	6/30/2012	8/19/2014	
7/1/2012	9/30/2012	8/19/2014	
10/1/2012	12/31/2012	8/19/2014	
12/1/2012	12/31/2012	8/19/2014	
7/1/2012	9/30/2012	8/19/2014	
10/1/2012	12/31/2012	8/19/2014	
1/1/2012	3/31/2012	8/19/2014	
7/1/2012	9/30/2012	8/19/2014	
10/1/2012	12/31/2012	8/19/2014	
4/1/2012	6/30/2012	8/19/2014	
7/1/2012	9/30/2012	8/19/2014	
7/1/2012	9/30/2012	8/19/2014	
1/1/2012	3/31/2012	8/19/2014	
4/1/2012	6/30/2012	8/19/2014	
1/1/2012	3/31/2012	8/19/2014	
4/1/2012	6/30/2012	8/19/2014	
10/1/2012	12/31/2012	8/19/2014	
1/1/2012	3/31/2012	8/19/2014	
4/1/2012	6/30/2012	8/19/2014	
10/1/2012	12/31/2012	8/19/2014	
1/1/2012	3/31/2012	8/19/2014	
4/1/2012	6/30/2012	8/19/2014	
7/1/2012	9/30/2012	8/19/2014	
10/1/2012	12/31/2012	8/19/2014	
7/1/2012	9/30/2012	8/19/2014	
10/1/2012	12/31/2012	8/19/2014	
10/1/2012	12/31/2012	8/19/2014	
1/1/2012	3/31/2012	6/26/2013	8/19/2014
1/1/2012	3/31/2012	8/19/2014	
4/1/2012	6/30/2012	8/19/2014	
7/1/2012	9/30/2012	8/19/2014	
10/1/2012	12/31/2012	8/19/2014	
1/1/2012	3/31/2012	6/26/2013	8/19/2014
4/1/2012	6/30/2012	6/26/2013	8/19/2014
1/1/2012	3/31/2012	6/26/2013	8/19/2014
4/1/2012	6/30/2012	6/26/2013	8/19/2014

09	CA	2012 CA2700536
09	CA	
09	CA	2012 CA2700552
09	CA	
09	CA	2012 CA2700612
09	CA	
09	CA	
09	CA	2012 CA2700799
09	CA	
09	CA	2012 CA2701221
09	CA	2012 CA2701503
09	CA	
09	CA	
09	CA	
09	CA	2012 CA2701670
09	CA	
09	CA	
09	CA	2012 CA2701926
09	CA	
09	CA	
09	CA	2012 CA2701959
09	CA	
09	CA	2012 CA2702003
09	CA	2012 CA2702009
09	CA	
09	CA	2012 CA2702030
09	CA	
09	CA	
09	CA	2012 CA2702050
09	CA	
09	CA	
09	CA	2012 CA2702370
09	CA	
09	CA	
09	CA	
09	CA	2012 CA2702439
09	CA	
09	CA	2012 CA2702550
09	CA	2012 CA2910011
09	CA	2012 CA3100033
09	CA	
09	CA	
09	CA	
09	CA	2012 CA3210003
09	CA	
09	CA	2012 CA3210011
09	CA	

CA3210011	PLUMAS EUREKA CSD	A	CWS
CA3210011	PLUMAS EUREKA CSD	A	CWS
CA3301380	SAINT ANTHONY TRAILER PARK	A	CWS
CA3301380	SAINT ANTHONY TRAILER PARK	A	CWS
CA3301380	SAINT ANTHONY TRAILER PARK	A	CWS
CA3301380	SAINT ANTHONY TRAILER PARK	A	CWS
CA3301482	ORTEGA OAKS RV PARK&CAMPGROUND	A	CWS
CA3301482	ORTEGA OAKS RV PARK&CAMPGROUND	A	CWS
CA3301482	ORTEGA OAKS RV PARK&CAMPGROUND	A	CWS
CA3303092	MECCA ARCO TRAVEL CENTER	A	NTNCWS
CA3303092	MECCA ARCO TRAVEL CENTER	A	NTNCWS
CA3303092	MECCA ARCO TRAVEL CENTER	A	NTNCWS
CA3303092	MECCA ARCO TRAVEL CENTER	A	NTNCWS
CA3303112	COACHELLA VALLEY FACILITY	A	NTNCWS
CA3303112	COACHELLA VALLEY FACILITY	A	NTNCWS
CA3303112	COACHELLA VALLEY FACILITY	A	NTNCWS
CA3303112	COACHELLA VALLEY FACILITY	A	NTNCWS
CA3310802	CHUCKAWALLA VALLEY/IRONWOOD STATE PRISON	A	CWS
CA3400130	GREGG WATER CO	A	CWS
CA3400130	GREGG WATER CO	A	CWS
CA3400138	LOCKE WATER WORKS CO [SWS]	A	CWS
CA3400138	LOCKE WATER WORKS CO [SWS]	A	CWS
CA3400138	LOCKE WATER WORKS CO [SWS]	A	CWS
CA3400138	LOCKE WATER WORKS CO [SWS]	A	CWS
CA3400149	RANCHO MARINA	A	CWS
CA3400149	RANCHO MARINA	A	CWS
CA3400149	RANCHO MARINA	A	CWS
CA3400164	VIEIRA'S RESORT, INC	A	CWS
CA3400164	VIEIRA'S RESORT, INC	A	CWS
CA3400164	VIEIRA'S RESORT, INC	A	CWS
CA3400164	VIEIRA'S RESORT, INC	A	CWS
CA3400169	SPINDRIFT MARINA	A	CWS
CA3400169	SPINDRIFT MARINA	A	CWS
CA3400169	SPINDRIFT MARINA	A	CWS
CA3400248	FRANKLIN ELEMENTARY SCHOOL	A	NTNCWS
CA3400248	FRANKLIN ELEMENTARY SCHOOL	A	NTNCWS
CA3400248	FRANKLIN ELEMENTARY SCHOOL	A	NTNCWS
CA3400332	OXBOW MARINA (SWS)	A	CWS
CA3400332	OXBOW MARINA (SWS)	A	CWS
CA3400332	OXBOW MARINA (SWS)	A	CWS
CA3400332	OXBOW MARINA (SWS)	A	CWS
CA3400364	JEAN HARVIE SCHOOL [SWS]	A	NTNCWS
CA3400364	JEAN HARVIE SCHOOL [SWS]	A	NTNCWS
CA3400364	JEAN HARVIE SCHOOL [SWS]	A	NTNCWS
CA3400364	JEAN HARVIE SCHOOL [SWS]	A	NTNCWS
CA3400433	EDGEWATER MOBILE HOME PARK	A	CWS
CA3400433	EDGEWATER MOBILE HOME PARK	A	CWS

325	101-500	GW	P
325	101-500	GW	P
300	101-500	GW	P
300	101-500	GW	P
300	101-500	GW	P
300	101-500	GW	P
25	<=100	GW	P
25	<=100	GW	P
25	<=100	GW	P
47	<=100	GW	P
47	<=100	GW	P
47	<=100	GW	P
47	<=100	GW	P
80	<=100	GW	P
80	<=100	GW	P
80	<=100	GW	P
80	<=100	GW	P
6151	3,301-10,000	GW	S
40	<=100	GW	P
40	<=100	GW	P
80	<=100	GW	P
80	<=100	GW	P
80	<=100	GW	P
80	<=100	GW	P
250	101-500	GW	P
250	101-500	GW	P
250	101-500	GW	P
150	101-500	GW	P
150	101-500	GW	P
150	101-500	GW	P
150	101-500	GW	P
100	<=100	GW	P
100	<=100	GW	P
100	<=100	GW	P
650	501-1,000	GW	L
650	501-1,000	GW	L
650	501-1,000	GW	L
200	101-500	GW	P
200	101-500	GW	P
200	101-500	GW	P
200	101-500	GW	P
30	<=100	GW	L
30	<=100	GW	L
30	<=100	GW	L
30	<=100	GW	L
40	<=100	GW	P
40	<=100	GW	P

1202019	1005	02	0.013
1202020	1005	02	0.013
1200029	1005	02	0.021
1200030	1005	02	0.023
1200031	1005	02	0.023
1300032	1005	02	0.025
1200006	1005	02	0.0135
1200013	1005	02	0.0136
1300014	1005	02	0.014
1200006	1005	02	0.022
1200007	1005	02	0.022
1200008	1005	02	0.023
1300009	1005	02	0.026
1200002	1005	02	0.023
1200003	1005	02	0.023
1200004	1005	02	0.022
1300005	1005	02	0.024
1120009	1005	02	0.011
1200005	1005	02	0.01125
1200006	1005	02	0.11
1200028	1005	02	0.03775
1200029	1005	02	0.03575
1200030	1005	02	0.03475
1200031	1005	02	0.03175
1200018	1005	02	0.06542
1200020	1005	02	0.0294175
1200021	1005	02	0.0301675
1200042	1005	02	0.02975
1200044	1005	02	0.0275
1200047	1005	02	0.02675
1300048	1005	02	0.02675
1200003	1005	02	0.024
1200004	1005	02	0.02425
1200006	1005	02	0.0125
1200014	1005	02	0.017175
1200015	1005	02	0.016125
1200016	1005	02	0.010525
1200025	1005	02	0.02875
1200026	1005	02	0.0295
1200027	1005	02	0.02925
1200028	1005	02	0.02925
1200013	1005	02	0.018
1200014	1005	02	0.01775
1200015	1005	02	0.01725
1200016	1005	02	0.017
1200015	1005	02	0.0355
1200017	1005	02	0.035

7/1/2012	9/30/2012	6/26/2013	8/19/2014
10/1/2012	12/31/2012	6/26/2013	8/19/2014
1/1/2012	3/31/2012	8/19/2014	
4/1/2012	6/30/2012	8/19/2014	
7/1/2012	9/30/2012	8/19/2014	
10/1/2012	12/31/2012	8/19/2014	
1/1/2012	3/31/2012	8/19/2014	
7/1/2012	9/30/2012	8/19/2014	
10/1/2012	12/31/2012	8/19/2014	
1/1/2012	3/31/2012	8/19/2014	
4/1/2012	6/30/2012	8/19/2014	
7/1/2012	9/30/2012	8/19/2014	
10/1/2012	12/31/2012	8/19/2014	
1/1/2012	3/31/2012	8/19/2014	
4/1/2012	6/30/2012	8/19/2014	
7/1/2012	9/30/2012	8/19/2014	
10/1/2012	12/31/2012	8/19/2014	
10/1/2012	12/31/2012	6/26/2013	8/19/2014
7/1/2012	9/30/2012	8/19/2014	
10/1/2012	12/31/2012	8/19/2014	
1/1/2012	3/31/2012	8/19/2014	
4/1/2012	6/30/2012	8/19/2014	
7/1/2012	9/30/2012	8/19/2014	
10/10/2012	12/31/2012	8/19/2014	
4/1/2012	6/30/2012	8/19/2014	
7/1/2012	9/30/2012	8/19/2014	
10/1/2012	12/31/2012	8/19/2014	
1/1/2012	3/31/2012	8/19/2014	
4/1/2012	6/30/2012	8/19/2014	
7/1/2012	9/30/2012	8/19/2014	
10/1/2012	12/31/2012	8/19/2014	
1/1/2012	3/31/2012	8/19/2014	
4/1/2012	6/30/2012	8/19/2014	
10/1/2012	12/31/2012	8/19/2014	
1/1/2012	3/31/2012	8/19/2014	
4/1/2012	6/30/2012	8/19/2014	
7/1/2012	9/30/2012	8/19/2014	
1/1/2012	3/31/2012	8/19/2014	
4/1/2012	6/30/2012	8/19/2014	
7/1/2012	9/30/2012	8/19/2014	
10/1/2012	12/31/2012	8/19/2014	
1/1/2012	3/31/2012	8/19/2014	
4/1/2012	6/30/2012	8/19/2014	
7/1/2012	9/30/2012	8/19/2014	
10/1/2012	12/31/2012	8/19/2014	
1/1/2012	3/31/2012	8/19/2014	
4/1/2012	6/30/2012	8/19/2014	

09	CA	
09	CA	
09	CA	2012 CA3301380
09	CA	
09	CA	
09	CA	
09	CA	2012 CA3301482
09	CA	
09	CA	
09	CA	2012 CA3303092
09	CA	
09	CA	
09	CA	
09	CA	2012 CA3303112
09	CA	
09	CA	
09	CA	
09	CA	2012 CA3310802
09	CA	2012 CA3400130
09	CA	
09	CA	2012 CA3400138
09	CA	
09	CA	
09	CA	
09	CA	2012 CA3400149
09	CA	
09	CA	
09	CA	2012 CA3400164
09	CA	
09	CA	
09	CA	
09	CA	2012 CA3400169
09	CA	
09	CA	
09	CA	2012 CA3400248
09	CA	
09	CA	
09	CA	2012 CA3400332
09	CA	
09	CA	
09	CA	
09	CA	2012 CA3400364
09	CA	
09	CA	
09	CA	
09	CA	2012 CA3400433
09	CA	

CA3400433	EDGEWATER MOBILE HOME PARK	A	CWS
CA3400433	EDGEWATER MOBILE HOME PARK	A	CWS
CA3500565	FAIRVIEW CHILD DEVELOPMENT CENTER	A	NTNCWS
CA3500565	FAIRVIEW CHILD DEVELOPMENT CENTER	A	NTNCWS
CA3600025	BAR-LEN MWC	A	CWS
CA3600025	BAR-LEN MWC	A	CWS
CA3600025	BAR-LEN MWC	A	CWS
CA3600036	CALICO GHOST TOWN	A	NTNCWS
CA3600036	CALICO GHOST TOWN	A	NTNCWS
CA3600036	CALICO GHOST TOWN	A	NTNCWS
CA3600036	CALICO GHOST TOWN	A	NTNCWS
CA3600062	CALLIER WATER SYSTEM	A	NTNCWS
CA3600062	CALLIER WATER SYSTEM	A	NTNCWS
CA3600062	CALLIER WATER SYSTEM	A	NTNCWS
CA3600062	CALLIER WATER SYSTEM	A	NTNCWS
CA3600192	PG & E PIPELINE OPERATION	A	NTNCWS
CA3600192	PG & E PIPELINE OPERATION	A	NTNCWS
CA3600192	PG & E PIPELINE OPERATION	A	NTNCWS
CA3600196	CSA 70 W-4 PIONEERTOWN	A	CWS
CA3600196	CSA 70 W-4 PIONEERTOWN	A	CWS
CA3600196	CSA 70 W-4 PIONEERTOWN	A	CWS
CA3600196	CSA 70 W-4 PIONEERTOWN	A	CWS
CA3601013	DARR WATER CO	A	NTNCWS
CA3601013	DARR WATER CO	A	NTNCWS
CA3601013	DARR WATER CO	A	NTNCWS
CA3601013	DARR WATER CO	A	NTNCWS
CA3601015	IRONWOOD CAMP	A	CWS
CA3610705	US ARMY FORT IRWIN	A	CWS
CA3610705	US ARMY FORT IRWIN	A	CWS
CA3610705	US ARMY FORT IRWIN	A	CWS
CA3610705	US ARMY FORT IRWIN	A	CWS
CA3610854	SEARLES VALLEY MINERALS OPERATIONS INC	A	CWS
CA3610854	SEARLES VALLEY MINERALS OPERATIONS INC	A	CWS
CA3610854	SEARLES VALLEY MINERALS OPERATIONS INC	A	CWS
CA3610854	SEARLES VALLEY MINERALS OPERATIONS INC	A	CWS
CA3900579	CENTURY MOBILE HOME PARK	A	CWS
CA3900579	CENTURY MOBILE HOME PARK	A	CWS
CA3900579	CENTURY MOBILE HOME PARK	A	CWS
CA3900579	CENTURY MOBILE HOME PARK	A	CWS
CA3900732	V & P TRAILER COURT WATER SYSTEM	A	CWS
CA3900732	V & P TRAILER COURT WATER SYSTEM	A	CWS
CA3900732	V & P TRAILER COURT WATER SYSTEM	A	CWS
CA3900732	V & P TRAILER COURT WATER SYSTEM	A	CWS
CA3900815	DELICATO VINEYARDS	A	NTNCWS
CA3900815	DELICATO VINEYARDS	A	NTNCWS
CA3900815	DELICATO VINEYARDS	A	NTNCWS
CA3900815	DELICATO VINEYARDS	A	NTNCWS

40	<=100	GW	P
40	<=100	GW	P
70	<=100	GW	P
70	<=100	GW	P
124	101-500	GW	P
124	101-500	GW	P
124	101-500	GW	P
1000	501-1,000	GW	L
1000	501-1,000	GW	L
1000	501-1,000	GW	L
1000	501-1,000	GW	L
1000	501-1,000	GW	P
1000	501-1,000	GW	P
1000	501-1,000	GW	P
1000	501-1,000	GW	P
50	<=100	GW	P
50	<=100	GW	P
50	<=100	GW	P
625	501-1,000	GW	L
625	501-1,000	GW	L
625	501-1,000	GW	L
625	501-1,000	GW	L
1000	501-1,000	GW	P
1000	501-1,000	GW	P
1000	501-1,000	GW	P
1000	501-1,000	GW	P
1000	501-1,000	GW	P
16000	10,001-50,000	GW	F
16000	10,001-50,000	GW	F
16000	10,001-50,000	GW	F
16000	10,001-50,000	GW	F
2000	1,001-3,300	GW	P
2000	1,001-3,300	GW	P
2000	1,001-3,300	GW	P
2000	1,001-3,300	GW	P
50	<=100	GW	P
50	<=100	GW	P
50	<=100	GW	P
50	<=100	GW	P
35	<=100	GW	P
35	<=100	GW	P
35	<=100	GW	P
35	<=100	GW	P
25	<=100	GW	P
25	<=100	GW	P
25	<=100	GW	P
25	<=100	GW	P

1200018	1005	02	0.035
1200019	1005	02	0.037
1205049	1005	02	0.016
1205050	1005	02	0.024
1200002	1005	02	13
1300005	1005	02	14.3
1300006	1005	02	15.25
1200001	1005	02	23
1200002	1005	02	23
1300003	1005	02	22.8
1300004	1005	02	23
1200001	1005	02	44.3
1200002	1005	02	42
1300003	1005	02	41.5
1300004	1005	02	40.5
1300006	1005	02	12.67
1300009	1005	02	12.5
1300010	1005	02	11.25
1300012	1005	02	80.3
1300013	1005	02	89
1300014	1005	02	101.25
1300018	1005	02	111
1200001	1005	02	37
1200002	1005	02	39
1300003	1005	02	36.8
1300004	1005	02	39
1200002	1005	02	38.8
1213025	1005	02	0.03
1213027	1005	02	0.03
1213029	1005	02	0.03
1213031	1005	02	0.031
1213017	1005	02	0.0275
1213018	1005	02	0.02475
1213019	1005	02	0.025
1213020	1005	02	0.025
1200019	1005	02	13
1200021	1005	02	13
1200022	1005	02	13
1300023	1005	02	13
1200014	1005	02	12
1200015	1005	02	12
1200016	1005	02	12
1300017	1005	02	12
1200004	1005	02	21
1200005	1005	02	13
1200006	1005	02	19
1300007	1005	02	19

7/1/2012	9/30/2012	8/19/2014	
10/1/2012	12/31/2012	8/19/2014	
1/1/2012	3/31/2012	6/26/2013	8/19/2014
4/1/2012	6/30/2012	6/26/2013	8/19/2014
4/1/2012	6/30/2012	8/19/2014	
7/1/2012	9/30/2012	8/19/2014	
10/1/2012	12/31/2012	8/19/2014	
1/1/2012	3/31/2012	8/19/2014	
4/1/2012	6/30/2012	8/19/2014	
7/1/2012	10/7/2012	8/19/2014	
10/1/2012	12/31/2012	8/19/2014	
1/1/2012	3/31/2012	8/19/2014	
4/1/2012	6/30/2012	8/19/2014	
7/1/2012	9/30/2012	8/19/2014	
10/1/2012	12/31/2012	8/19/2014	
4/1/2012	6/30/2012	8/19/2014	
7/1/2012	9/30/2012	8/19/2014	
10/1/2012	12/31/2012	8/19/2014	
1/1/2012	3/31/2012	8/19/2014	
4/1/2012	6/30/2012	8/19/2014	
7/1/2012	9/30/2012	8/19/2014	
10/1/2012	12/31/2012	8/19/2014	
1/1/2012	3/31/2012	8/19/2014	
4/1/2012	6/30/2012	8/19/2014	
7/1/2012	9/30/2012	8/19/2014	
10/1/2012	12/31/2012	8/19/2014	
7/1/2012	9/30/2012	8/19/2014	
1/1/2012	3/31/2012	6/26/2013	8/19/2014
4/1/2012	6/30/2012	6/26/2013	8/19/2014
7/1/2012	9/30/2012	6/26/2013	8/19/2014
10/1/2012	12/31/2012	6/26/2013	8/19/2014
1/1/2012	3/31/2012	6/26/2013	8/19/2014
4/1/2012	6/30/2012	6/26/2013	8/19/2014
7/1/2012	9/30/2012	6/26/2013	8/19/2014
10/1/2012	12/31/2012	6/26/2013	8/19/2014
1/1/2012	3/31/2012	8/19/2014	
4/1/2012	6/30/2012	8/19/2014	
7/1/2012	9/30/2012	8/19/2014	
10/1/2012	12/31/2012	8/19/2014	
1/1/2012	3/31/2012	8/19/2014	
4/1/2012	6/30/2012	8/19/2014	
7/1/2012	9/30/2012	8/19/2014	
10/1/2012	12/31/2012	8/19/2014	
1/1/2012	3/31/2012	8/19/2014	
4/1/2012	6/30/2012	8/19/2014	
7/1/2012	9/30/2012	8/19/2014	
10/1/2012	12/31/2012	8/19/2014	

09	CA	
09	CA	
09	CA	2012 CA3500565
09	CA	
09	CA	2012 CA3600025
09	CA	
09	CA	
09	CA	2012 CA3600036
09	CA	
09	CA	
09	CA	
09	CA	2012 CA3600062
09	CA	
09	CA	
09	CA	
09	CA	2012 CA3600192
09	CA	
09	CA	
09	CA	2012 CA3600196
09	CA	
09	CA	
09	CA	
09	CA	2012 CA3601013
09	CA	
09	CA	
09	CA	
09	CA	2012 CA3601015
09	CA	2012 CA3610705
09	CA	
09	CA	
09	CA	
09	CA	2012 CA3610854
09	CA	
09	CA	
09	CA	
09	CA	2012 CA3900579
09	CA	
09	CA	
09	CA	
09	CA	2012 CA3900732
09	CA	
09	CA	
09	CA	
09	CA	2012 CA3900815
09	CA	
09	CA	
09	CA	

CA3901169	MUSD-NILE GARDEN SCHOOL	A	NTNCWS
CA3901169	MUSD-NILE GARDEN SCHOOL	A	NTNCWS
CA3901169	MUSD-NILE GARDEN SCHOOL	A	NTNCWS
CA3901169	MUSD-NILE GARDEN SCHOOL	A	NTNCWS
CA3901213	AVALOS, SILVIA	A	CWS
CA3901213	AVALOS, SILVIA	A	CWS
CA3901213	AVALOS, SILVIA	A	CWS
CA3901213	AVALOS, SILVIA	A	CWS
CA3901290	FISHER NURSERY	A	NTNCWS
CA3901290	FISHER NURSERY	A	NTNCWS
CA3901290	FISHER NURSERY	A	NTNCWS
CA3901290	FISHER NURSERY	A	NTNCWS
CA3901334	BJJ COMPANY LLC	A	NTNCWS
CA3901334	BJJ COMPANY LLC	A	NTNCWS
CA3901334	BJJ COMPANY LLC	A	NTNCWS
CA3901390	FRANK C ALEGRE TRUCKING INC WS	A	NTNCWS
CA3901390	FRANK C ALEGRE TRUCKING INC WS	A	NTNCWS
CA3901390	FRANK C ALEGRE TRUCKING INC WS	A	NTNCWS
CA3901390	FRANK C ALEGRE TRUCKING INC WS	A	NTNCWS
CA3901392	ENVIROPLEX, INC	A	NTNCWS
CA3901392	ENVIROPLEX, INC	A	NTNCWS
CA3901392	ENVIROPLEX, INC	A	NTNCWS
CA3901392	ENVIROPLEX, INC	A	NTNCWS
CA3901392	ENVIROPLEX, INC	A	NTNCWS
CA3910005	MANTECA, CITY OF	A	CWS
CA3910005	MANTECA, CITY OF	A	CWS
CA3910005	MANTECA, CITY OF	A	CWS
CA3910005	MANTECA, CITY OF	A	CWS
CA3910015	CITY OF LATHROP	A	CWS
CA3910015	CITY OF LATHROP	A	CWS
CA3910015	CITY OF LATHROP	A	CWS
CA3910015	CITY OF LATHROP	A	CWS
CA4210009	CUYAMA COMMUNITY SERVICES DISTRICT	A	CWS
CA4210009	CUYAMA COMMUNITY SERVICES DISTRICT	A	CWS
CA4210009	CUYAMA COMMUNITY SERVICES DISTRICT	A	CWS
CA4210009	CUYAMA COMMUNITY SERVICES DISTRICT	A	CWS
CA4600019	SIERRA CO. W.W.D #1 CALPINE	A	CWS
CA4600019	SIERRA CO. W.W.D #1 CALPINE	A	CWS
CA4600019	SIERRA CO. W.W.D #1 CALPINE	A	CWS
CA4600019	SIERRA CO. W.W.D #1 CALPINE	A	CWS
CA4900575	LOCH HAVEN MUTUAL WATER COMPANY	A	CWS
CA4900575	LOCH HAVEN MUTUAL WATER COMPANY	A	CWS
CA4900575	LOCH HAVEN MUTUAL WATER COMPANY	A	CWS
CA4900643	MOUNT WESKE ESTATES MUTUAL WATER COMPANY	A	CWS
CA4900643	MOUNT WESKE ESTATES MUTUAL WATER COMPANY	A	CWS
CA4900643	MOUNT WESKE ESTATES MUTUAL WATER COMPANY	A	CWS
CA4900643	MOUNT WESKE ESTATES MUTUAL WATER COMPANY	A	CWS

804	501-1,000	GW	L
804	501-1,000	GW	L
804	501-1,000	GW	L
804	501-1,000	GW	L
30	<=100	GW	P
30	<=100	GW	P
30	<=100	GW	P
30	<=100	GW	P
50	<=100	GW	P
50	<=100	GW	P
50	<=100	GW	P
50	<=100	GW	P
40	<=100	GW	P
40	<=100	GW	P
40	<=100	GW	P
25	<=100	GW	P
25	<=100	GW	P
25	<=100	GW	P
25	<=100	GW	P
25	<=100	GW	P
25	<=100	GW	P
25	<=100	GW	P
25	<=100	GW	P
25	<=100	GW	P
66451	50,001-100,000	SWP	L
66451	50,001-100,000	SWP	L
66451	50,001-100,000	SWP	L
66451	50,001-100,000	SWP	L
12427	10,001-50,000	SWP	L
12427	10,001-50,000	SWP	L
12427	10,001-50,000	SWP	L
12427	10,001-50,000	SWP	L
820	501-1,000	GW	L
820	501-1,000	GW	L
820	501-1,000	GW	L
820	501-1,000	GW	L
225	101-500	GW	L
225	101-500	GW	L
225	101-500	GW	L
225	101-500	GW	L
50	<=100	GW	P
50	<=100	GW	P
50	<=100	GW	P
62	<=100	GW	P
62	<=100	GW	P
62	<=100	GW	P
62	<=100	GW	P

1200010	1005	02	23
1200011	1005	02	23
1200012	1005	02	23
1300013	1005	02	23
1200012	1005	02	13
1200013	1005	02	13
1200014	1005	02	13
1300015	1005	02	13
1200009	1005	02	12
1200010	1005	02	12
1200011	1005	02	12
1300012	1005	02	12
1200009	1005	02	23
1200010	1005	02	22
1200011	1005	02	22
1200004	1005	02	21
1200005	1005	02	18.5
1200006	1005	02	21
1300007	1005	02	21
1200011	1005	02	12
1200012	1005	02	12
1200014	1005	02	12
1200015	1005	02	12
1300016	1005	02	12
1210028	1005	02	0.0136
1210029	1005	02	0.0139
1210030	1005	02	0.0128
9310005	1005	02	0.0121
9610010	1005	02	0.01175
9610012	1005	02	0.01875
9610013	1005	02	0.0187
9610014	1005	02	0.01275
1206016	1005	02	0.0295
1206017	1005	02	0.0257
1206018	1005	02	0.0257
9506002	1005	02	0.0257
1202014	1005	02	0.018
1202015	1005	02	0.018
1202016	1005	02	0.018
1202017	1005	02	0.018
1218034	1005	02	0.0132
1218035	1005	02	0.0117
9803010	1005	02	0.010725
1218020	1005	02	0.0368
1218021	1005	02	0.0268
1218022	1005	02	0.0215
1218023	1005	02	0.0213

1/1/2012	3/31/2012	8/19/2014	
4/1/2012	6/30/2012	8/19/2014	
7/1/2012	9/30/2012	8/19/2014	
10/1/2012	12/31/2012	8/19/2014	
1/1/2012	3/31/2012	8/19/2014	
4/1/2012	6/30/2012	8/19/2014	
7/1/2012	9/30/2012	8/19/2014	
10/1/2012	12/31/2012	8/19/2014	
1/1/2012	3/31/2012	8/19/2014	
4/1/2012	6/30/2012	8/19/2014	
7/1/2012	9/30/2012	8/19/2014	
10/1/2012	12/31/2012	8/19/2014	
1/1/2012	1/31/2012	8/19/2014	
4/1/2012	6/30/2012	8/19/2014	
7/1/2012	9/30/2012	8/19/2014	
1/1/2012	3/31/2012	8/19/2014	
4/1/2012	6/30/2012	8/19/2014	
7/1/2012	9/30/2012	8/19/2014	
10/1/2012	12/31/2012	8/19/2014	
3/1/2012	3/31/2012	8/19/2014	
4/2/2012	6/28/2012	8/19/2014	
4/1/2012	6/30/2012	8/19/2014	
7/1/2012	9/30/2012	8/19/2014	
10/1/2012	12/31/2012	8/19/2014	
1/1/2012	3/31/2012	6/26/2013	8/19/2014
4/1/2012	6/30/2012	6/26/2013	8/19/2014
7/1/2012	9/30/2012	6/26/2013	8/19/2014
10/1/2012	12/31/2012	2/27/2014	8/19/2014
7/1/2012	9/30/2012	12/18/2013	8/19/2014
1/1/2012	3/31/2012	12/18/2013	8/19/2014
4/1/2012	6/30/2012	12/18/2013	8/19/2014
10/1/2012	12/31/2012	12/18/2013	8/19/2014
1/1/2012	3/31/2012	6/26/2013	8/19/2014
4/1/2012	6/30/2012	6/26/2013	8/19/2014
7/1/2012	9/30/2012	6/26/2013	8/19/2014
10/1/2012	12/31/2012	6/26/2013	8/19/2014
1/1/2012	3/31/2012	6/26/2013	8/19/2014
4/1/2012	6/30/2012	6/26/2013	8/19/2014
7/1/2012	9/30/2012	6/26/2013	8/19/2014
10/1/2012	12/31/2012	6/26/2013	8/19/2014
1/1/2012	3/31/2012	6/26/2013	8/19/2014
4/1/2012	6/30/2012	6/26/2013	8/19/2014
10/1/2012	12/31/2012	6/26/2013	8/19/2014
1/1/2012	3/31/2012	6/26/2013	8/19/2014
4/1/2012	6/30/2012	6/26/2013	8/19/2014
7/1/2012	9/30/2012	6/26/2013	8/19/2014
10/1/2012	12/31/2012	6/26/2013	8/19/2014

09	CA	2012 CA3901169
09	CA	
09	CA	
09	CA	
09	CA	2012 CA3901213
09	CA	
09	CA	
09	CA	
09	CA	2012 CA3901290
09	CA	
09	CA	
09	CA	
09	CA	2012 CA3901334
09	CA	
09	CA	
09	CA	2012 CA3901390
09	CA	
09	CA	
09	CA	
09	CA	2012 CA3901392
09	CA	
09	CA	
09	CA	
09	CA	
09	CA	2012 CA3910005
09	CA	
09	CA	
09	CA	
09	CA	2012 CA3910015
09	CA	
09	CA	
09	CA	
09	CA	2012 CA4210009
09	CA	
09	CA	
09	CA	
09	CA	2012 CA4600019
09	CA	
09	CA	
09	CA	
09	CA	2012 CA4900575
09	CA	
09	CA	
09	CA	2012 CA4900643
09	CA	
09	CA	
09	CA	

CA4900676	SEQUOIA GARDENS MOBILE HOME PARK	A	CWS
CA4900676	SEQUOIA GARDENS MOBILE HOME PARK	A	CWS
CA4900676	SEQUOIA GARDENS MOBILE HOME PARK	A	CWS
CA4900676	SEQUOIA GARDENS MOBILE HOME PARK	A	CWS
CA4900723	SHAMROCK MOBILE HOME PARK	A	CWS
CA4900723	SHAMROCK MOBILE HOME PARK	A	CWS
CA4900723	SHAMROCK MOBILE HOME PARK	A	CWS
CA4900723	SHAMROCK MOBILE HOME PARK	A	CWS
CA4900815	PALMS INN	A	NTNCWS
CA4900815	PALMS INN	A	NTNCWS
CA4900815	PALMS INN	A	NTNCWS
CA4900815	PALMS INN	A	NTNCWS
CA4900897	RODNEY STRONG VINEYARDS	A	NTNCWS
CA4900897	RODNEY STRONG VINEYARDS	A	NTNCWS
CA4900897	RODNEY STRONG VINEYARDS	A	NTNCWS
CA4900897	RODNEY STRONG VINEYARDS	A	NTNCWS
CA4901195	MOORLAND AVENUE APARTMENTS	A	CWS
CA4901195	MOORLAND AVENUE APARTMENTS	A	CWS
CA4901195	MOORLAND AVENUE APARTMENTS	A	CWS
CA4901195	MOORLAND AVENUE APARTMENTS	A	CWS
CA4901225	THE RENTAL PLACE	A	NTNCWS
CA4901225	THE RENTAL PLACE	A	NTNCWS
CA5000033	COBLES CORNER	A	CWS
CA5000033	COBLES CORNER	A	CWS
CA5000033	COBLES CORNER	A	CWS
CA5000033	COBLES CORNER	A	CWS
CA5000051	MOBILE PLAZA PARK	A	CWS
CA5000051	MOBILE PLAZA PARK	A	CWS
CA5000051	MOBILE PLAZA PARK	A	CWS
CA5000077	CERES WEST MHP	A	CWS
CA5000077	CERES WEST MHP	A	CWS
CA5000077	CERES WEST MHP	A	CWS
CA5000077	CERES WEST MHP	A	CWS
CA5000080	COUNTRY WESTERN MOBILE HOME PARK	A	CWS
CA5000080	COUNTRY WESTERN MOBILE HOME PARK	A	CWS
CA5000080	COUNTRY WESTERN MOBILE HOME PARK	A	CWS
CA5000080	COUNTRY WESTERN MOBILE HOME PARK	A	CWS
CA5000085	GREEN RUN MOBILE ESTATES	A	CWS
CA5000085	GREEN RUN MOBILE ESTATES	A	CWS
CA5000085	GREEN RUN MOBILE ESTATES	A	CWS
CA5000085	GREEN RUN MOBILE ESTATES	A	CWS
CA5000086	COUNTRYSIDE MOBILEHOME ESTATES - ADULT P	A	CWS
CA5000086	COUNTRYSIDE MOBILEHOME ESTATES - ADULT P	A	CWS
CA5000086	COUNTRYSIDE MOBILEHOME ESTATES - ADULT P	A	CWS
CA5000086	COUNTRYSIDE MOBILEHOME ESTATES - ADULT P	A	CWS
CA5000195	SWANSON FARMS	A	NTNCWS
CA5000195	SWANSON FARMS	A	NTNCWS

300	101-500	GW	P
300	101-500	GW	P
300	101-500	GW	P
300	101-500	GW	P
188	101-500	GW	P
188	101-500	GW	P
188	101-500	GW	P
188	101-500	GW	P
300	101-500	GW	P
300	101-500	GW	P
300	101-500	GW	P
300	101-500	GW	P
100	<=100	GW	P
100	<=100	GW	P
100	<=100	GW	P
100	<=100	GW	P
64	<=100	GW	P
64	<=100	GW	P
64	<=100	GW	P
64	<=100	GW	P
45	<=100	GW	P
45	<=100	GW	P
50	<=100	GW	P
50	<=100	GW	P
50	<=100	GW	P
50	<=100	GW	P
125	101-500	GW	P
125	101-500	GW	P
125	101-500	GW	P
161	101-500	GW	P
161	101-500	GW	P
161	101-500	GW	P
161	101-500	GW	P
120	101-500	GW	P
120	101-500	GW	P
120	101-500	GW	P
120	101-500	GW	P
100	<=100	GW	P
100	<=100	GW	P
100	<=100	GW	P
100	<=100	GW	P
60	<=100	GW	P
60	<=100	GW	P
60	<=100	GW	P
60	<=100	GW	P
25	<=100	GW	P
25	<=100	GW	P

1218014	1005	02	0.0157
1218015	1005	02	0.0156
1218016	1005	02	0.017
1218017	1005	02	0.0143
1218027	1005	02	0.0123
1218028	1005	02	0.0108
1218029	1005	02	0.011
9718002	1005	02	0.0101
1218025	1005	02	0.028
1218026	1005	02	0.0255
1218027	1005	02	0.024
1218028	1005	02	0.178
1218025	1005	02	0.0132
1218026	1005	02	0.0478
1218027	1005	02	0.049
1218028	1005	02	0.0528
1218036	1005	02	0.0365
1218037	1005	02	0.0153
1218039	1005	02	0.026
9703011	1005	02	0.0236
1218028	1005	02	0.0363
1218029	1005	02	0.039
1280002	1005	02	0.011
1280003	1005	02	0.011
1280004	1005	02	0.011
1380001	1005	02	0.011
1280001	1005	02	0.013
1280002	1005	02	0.013
1380001	1005	02	0.013
1280002	1005	02	0.016
1280003	1005	02	0.18
1280004	1005	02	0.018
1380001	1005	02	0.019
1280002	1005	02	0.024
1280003	1005	02	0.022
1280004	1005	02	0.022
1380001	1005	02	0.022
1280002	1005	02	0.014
1280003	1005	02	0.016
1280004	1005	02	0.016
1380001	1005	02	0.016
1280002	1005	02	0.014
1280003	1005	02	0.012
1280004	1005	02	0.012
1380001	1005	02	0.012
1280002	1005	02	0.011
1280003	1005	02	0.011

1/1/2012	3/31/2012	6/26/2013	8/19/2014
4/1/2012	6/30/2012	6/26/2013	8/19/2014
7/1/2012	9/30/2012	6/26/2013	8/19/2014
10/1/2012	12/31/2012	6/26/2013	8/19/2014
1/1/2012	3/31/2012	6/26/2013	8/19/2014
4/1/2012	6/30/2012	6/26/2013	8/19/2014
7/1/2012	9/30/2012	6/26/2013	8/19/2014
10/1/2012	12/31/2012	6/26/2013	8/19/2014
1/1/2012	3/31/2012	6/26/2013	8/19/2014
4/1/2012	6/30/2012	6/26/2013	8/19/2014
7/1/2012	9/30/2012	6/26/2013	8/19/2014
10/1/2012	12/31/2012	6/26/2013	8/19/2014
1/1/2012	3/31/2012	6/26/2013	8/19/2014
4/1/2012	6/30/2012	6/26/2013	8/19/2014
7/1/2012	9/30/2012	6/26/2013	8/19/2014
10/1/2012	12/31/2012	6/26/2013	8/19/2014
1/1/2012	3/31/2012	6/26/2013	8/19/2014
4/1/2012	6/30/2012	6/26/2013	8/19/2014
7/1/2012	9/30/2012	6/26/2013	8/19/2014
10/1/2012	12/31/2012	6/26/2013	8/19/2014
4/1/2012	6/30/2012	6/26/2013	8/19/2014
7/1/2012	9/30/2012	6/26/2013	8/19/2014
1/1/2012	3/31/2012	8/19/2014	
4/1/2012	6/30/2012	8/19/2014	
7/1/2012	9/30/2012	8/19/2014	
10/1/2012	12/31/2012	8/19/2014	
4/1/2012	6/30/2012	8/19/2014	
7/1/2012	9/30/2012	8/19/2014	
10/1/2012	12/31/2012	8/19/2014	
1/1/2012	3/31/2012	8/19/2014	
4/1/2012	6/30/2012	8/19/2014	
7/1/2012	9/30/2012	8/19/2014	
10/1/2012	12/31/2012	8/19/2014	
1/1/2012	3/31/2012	8/19/2014	
4/1/2012	6/30/2012	8/19/2014	
7/1/2012	9/30/2012	8/19/2014	
10/1/2012	12/31/2012	8/19/2014	
1/1/2012	3/31/2012	8/19/2014	
4/1/2012	6/30/2012	8/19/2014	
7/1/2012	9/30/2012	8/19/2014	
10/1/2012	12/31/2012	8/19/2014	
1/1/2012	3/31/2012	8/19/2014	
4/1/2012	6/30/2012	8/19/2014	
7/1/2012	9/30/2012	8/19/2014	
10/1/2012	12/31/2012	8/19/2014	
1/1/2012	3/31/2012	8/19/2014	
7/1/2012	9/30/2012	8/19/2014	

09	CA	2012 CA4900676
09	CA	
09	CA	
09	CA	
09	CA	2012 CA4900723
09	CA	
09	CA	
09	CA	
09	CA	2012 CA4900815
09	CA	
09	CA	
09	CA	
09	CA	2012 CA4900897
09	CA	
09	CA	
09	CA	
09	CA	2012 CA4901195
09	CA	
09	CA	
09	CA	
09	CA	2012 CA4901225
09	CA	
09	CA	2012 CA5000033
09	CA	
09	CA	
09	CA	
09	CA	2012 CA5000051
09	CA	
09	CA	
09	CA	2012 CA5000077
09	CA	
09	CA	
09	CA	
09	CA	2012 CA5000080
09	CA	
09	CA	
09	CA	
09	CA	2012 CA5000085
09	CA	
09	CA	
09	CA	
09	CA	2012 CA5000086
09	CA	
09	CA	
09	CA	
09	CA	2012 CA5000195
09	CA	

CA5000195	SWANSON FARMS	A	NTNCWS
CA5000218	COUNTRY VILLA APTS	A	CWS
CA5000218	COUNTRY VILLA APTS	A	CWS
CA5000218	COUNTRY VILLA APTS	A	CWS
CA5000218	COUNTRY VILLA APTS	A	CWS
CA5000273	GRATTON SCHOOL	A	NTNCWS
CA5000273	GRATTON SCHOOL	A	NTNCWS
CA5000273	GRATTON SCHOOL	A	NTNCWS
CA5000273	GRATTON SCHOOL	A	NTNCWS
CA5000308	B & H MANUFACTURING	A	NTNCWS
CA5000389	MONTEREY PARK TRACT COMMUNITY SERVICE DI	A	CWS
CA5000389	MONTEREY PARK TRACT COMMUNITY SERVICE DI	A	CWS
CA5000389	MONTEREY PARK TRACT COMMUNITY SERVICE DI	A	CWS
CA5000389	MONTEREY PARK TRACT COMMUNITY SERVICE DI	A	CWS
CA5000465	DUARTE NURSERY INC WATER SYSTEM	A	NTNCWS
CA5000465	DUARTE NURSERY INC WATER SYSTEM	A	NTNCWS
CA5000465	DUARTE NURSERY INC WATER SYSTEM	A	NTNCWS
CA5000465	DUARTE NURSERY INC WATER SYSTEM	A	NTNCWS
CA5000484	UNITED PALLET SERVICES INC WATER SYSTEM	A	NTNCWS
CA5000484	UNITED PALLET SERVICES INC WATER SYSTEM	A	NTNCWS
CA5000484	UNITED PALLET SERVICES INC WATER SYSTEM	A	NTNCWS
CA5000484	UNITED PALLET SERVICES INC WATER SYSTEM	A	NTNCWS
CA5000555	PIRANHA PRODUCE	N	NTNCWS
CA5000555	PIRANHA PRODUCE	N	NTNCWS
CA5000555	PIRANHA PRODUCE	N	NTNCWS
CA5000555	PIRANHA PRODUCE	N	NTNCWS
CA5010008	HUGHSON, CITY OF	A	CWS
CA5010008	HUGHSON, CITY OF	A	CWS
CA5010008	HUGHSON, CITY OF	A	CWS
CA5010008	HUGHSON, CITY OF	A	CWS
CA5010009	KEYES COMMUNITY SERVICES DIST.	A	CWS
CA5010009	KEYES COMMUNITY SERVICES DIST.	A	CWS
CA5010009	KEYES COMMUNITY SERVICES DIST.	A	CWS
CA5010009	KEYES COMMUNITY SERVICES DIST.	A	CWS
CA5100107	SUTTER CO. WWD#1 (ROBBINS)	A	CWS
CA5100107	SUTTER CO. WWD#1 (ROBBINS)	A	CWS
CA5100107	SUTTER CO. WWD#1 (ROBBINS)	A	CWS
CA5100109	WILDEWOOD MUTUAL WATER CO., INC.	A	CWS
CA5100109	WILDEWOOD MUTUAL WATER CO., INC.	A	CWS
CA5100109	WILDEWOOD MUTUAL WATER CO., INC.	A	CWS
CA5100139	FRANKLIN ELEMENTARY SCHOOL	A	NTNCWS
CA5100139	FRANKLIN ELEMENTARY SCHOOL	A	NTNCWS
CA5100139	FRANKLIN ELEMENTARY SCHOOL	A	NTNCWS
CA5100139	FRANKLIN ELEMENTARY SCHOOL	A	NTNCWS
CA5100149	BARRY ELEMENTARY SCHOOL	A	NTNCWS
CA5100149	BARRY ELEMENTARY SCHOOL	A	NTNCWS
CA5100149	BARRY ELEMENTARY SCHOOL	A	NTNCWS

25	<=100	GW	P
30	<=100	GW	P
30	<=100	GW	P
30	<=100	GW	P
30	<=100	GW	P
110	101-500	GW	L
110	101-500	GW	L
110	101-500	GW	L
110	101-500	GW	L
90	<=100	GW	P
186	101-500	GW	P
186	101-500	GW	P
186	101-500	GW	P
186	101-500	GW	P
75	<=100	GW	P
75	<=100	GW	P
75	<=100	GW	P
75	<=100	GW	P
45	<=100	GW	P
45	<=100	GW	P
45	<=100	GW	P
45	<=100	GW	P
26	<=100	GW	P
26	<=100	GW	P
26	<=100	GW	P
26	<=100	GW	P
6082	3,301-10,000	GW	L
6082	3,301-10,000	GW	L
6082	3,301-10,000	GW	L
6082	3,301-10,000	GW	L
4891	3,301-10,000	GW	L
4891	3,301-10,000	GW	L
4891	3,301-10,000	GW	L
4891	3,301-10,000	GW	L
350	101-500	GW	L
350	101-500	GW	L
350	101-500	GW	L
255	101-500	GW	P
255	101-500	GW	P
255	101-500	GW	P
468	101-500	GW	L
468	101-500	GW	L
468	101-500	GW	L
468	101-500	GW	L
650	501-1,000	GW	L
650	501-1,000	GW	L
650	501-1,000	GW	L

1380001	1005	02	0.011
1280002	1005	02	0.021
1280003	1005	02	0.019
1280004	1005	02	0.021
1380001	1005	02	0.022
1280002	1005	02	0.014
1280003	1005	02	0.013
1280004	1005	02	0.014
1380002	1005	02	0.014
1280002	1005	02	0.011
1280002	1005	02	0.035
1280003	1005	02	0.036
1280004	1005	02	0.036
1380004	1005	02	0.035
1280002	1005	02	0.017
1280004	1005	02	0.016
1280005	1005	02	0.017
1380001	1005	02	0.018
1280002	1005	02	0.015
1280003	1005	02	0.015
1280004	1005	02	0.014
1380001	1005	02	0.013
1280002	1005	02	0.012
1280003	1005	02	0.012
1280004	1005	02	0.012
1380001	1005	02	0.012
9810006	1005	02	0.012
9810007	1005	02	0.013
9810008	1005	02	0.011
9810009	1005	02	0.012
1210029	1005	02	0.0135
1210030	1005	02	0.0123
1210031	1005	02	0.0128
9610006	1005	02	0.0135
1221025	1005	02	0.0178
1221026	1005	02	0.0178
1221027	1005	02	0.0178
1221030	1005	02	0.025
1221031	1005	02	0.0283
9621003	1005	02	0.031
1221011	1005	02	0.0124
1221012	1005	02	0.0122
1221013	1005	02	0.0127
9821003	1005	02	0.0132
1221022	1005	02	0.0134
1221023	1005	02	0.0168
9521004	1005	02	0.0202

10/1/2012	12/31/2012	8/19/2014	
1/1/2012	3/31/2012	8/19/2014	
4/1/2012	6/30/2012	8/19/2014	
7/1/2012	9/30/2012	8/19/2014	
10/1/2012	12/31/2012	8/19/2014	
1/1/2012	3/31/2012	8/19/2014	
4/1/2012	6/30/2012	8/19/2014	
7/1/2012	9/30/2012	8/19/2014	
10/1/2012	12/31/2012	8/19/2014	
1/1/2012	3/31/2012	8/19/2014	
1/1/2012	3/31/2012	8/19/2014	
4/1/2012	6/30/2012	8/19/2014	
7/1/2012	9/30/2012	8/19/2014	
10/1/2012	12/31/2012	8/19/2014	
1/1/2012	3/31/2012	8/19/2014	
4/1/2012	6/30/2012	8/19/2014	
7/1/2012	9/30/2012	8/19/2014	
10/1/2012	12/31/2012	8/19/2014	
1/1/2012	3/31/2012	8/19/2014	
4/1/2012	6/30/2012	8/19/2014	
7/1/2012	9/30/2012	8/19/2014	
10/1/2012	12/31/2012	8/19/2014	
1/1/2012	3/31/2012	8/19/2014	
4/1/2012	6/30/2012	8/19/2014	
7/1/2012	9/30/2012	8/19/2014	
10/1/2012	12/31/2012	8/19/2014	
1/1/2012	3/31/2012	2/27/2014	8/19/2014
4/1/2012	6/30/2012	2/27/2014	8/19/2014
7/1/2012	9/30/2012	2/27/2014	8/19/2014
10/1/2012	12/31/2012	2/27/2014	8/19/2014
1/1/2012	3/31/2012	6/26/2013	8/19/2014
4/1/2012	6/30/2012	6/26/2013	8/19/2014
7/1/2012	9/30/2012	6/26/2013	8/19/2014
10/1/2012	12/31/2012	2/27/2014	8/19/2014
1/1/2012	3/31/2012	6/26/2013	8/19/2014
4/1/2012	6/30/2012	6/26/2013	8/19/2014
7/1/2012	9/30/2012	6/26/2013	8/19/2014
1/1/2012	3/31/2012	6/26/2013	8/19/2014
4/1/2012	6/30/2012	6/26/2013	8/19/2014
10/1/2012	12/31/2012	9/6/2013	8/19/2014
1/1/2012	3/31/2012	6/26/2013	8/19/2014
4/1/2012	6/30/2012	6/26/2013	8/19/2014
7/1/2012	9/30/2012	6/26/2013	8/19/2014
10/1/2012	12/31/2012	9/6/2013	8/19/2014
1/1/2012	3/31/2012	6/26/2013	8/19/2014
4/1/2012	6/30/2012	6/26/2013	8/19/2014
10/1/2012	12/31/2012	9/6/2013	8/19/2014

09	CA	
09	CA	2012 CA5000218
09	CA	
09	CA	
09	CA	
09	CA	2012 CA5000273
09	CA	
09	CA	
09	CA	
09	CA	2012 CA5000308
09	CA	2012 CA5000389
09	CA	
09	CA	
09	CA	
09	CA	2012 CA5000465
09	CA	
09	CA	
09	CA	
09	CA	2012 CA5000484
09	CA	
09	CA	
09	CA	
09	CA	2012 CA5000555
09	CA	
09	CA	
09	CA	
09	CA	2012 CA5010008
09	CA	
09	CA	
09	CA	
09	CA	2012 CA5010009
09	CA	
09	CA	
09	CA	
09	CA	2012 CA5100107
09	CA	
09	CA	
09	CA	2012 CA5100109
09	CA	
09	CA	
09	CA	2012 CA5100139
09	CA	
09	CA	
09	CA	
09	CA	2012 CA5100149
09	CA	
09	CA	

CA5100149	BARRY ELEMENTARY SCHOOL	A	NTNCWS
CA5100153	HOLT OF CALIFORNIA	A	NTNCWS
CA5100153	HOLT OF CALIFORNIA	A	NTNCWS
CA5100153	HOLT OF CALIFORNIA	A	NTNCWS
CA5100172	ENCINAL ELEMENTARY SCHOOL	A	NTNCWS
CA5100172	ENCINAL ELEMENTARY SCHOOL	A	NTNCWS
CA5100172	ENCINAL ELEMENTARY SCHOOL	A	NTNCWS
CA5100172	ENCINAL ELEMENTARY SCHOOL	A	NTNCWS
CA5100180	GRACE BAPTIST CHURCH	A	NTNCWS
CA5100180	GRACE BAPTIST CHURCH	A	NTNCWS
CA5100180	GRACE BAPTIST CHURCH	A	NTNCWS
CA5100180	GRACE BAPTIST CHURCH	A	NTNCWS
CA5101009	WILDEWOOD EAST MUTUAL	A	CWS
CA5101009	WILDEWOOD EAST MUTUAL	A	CWS
CA5105008	VALLEY FARM TRANSPORT	N	NTNCWS
CA5210003	LOS MOLINOS COMM. SERVICES DIST.	A	CWS
CA5210003	LOS MOLINOS COMM. SERVICES DIST.	A	CWS
CA5210003	LOS MOLINOS COMM. SERVICES DIST.	A	CWS
CA5210003	LOS MOLINOS COMM. SERVICES DIST.	A	CWS
CA5301002	LEWISTON COMMUNITY SERVICES DISTRICT	A	CWS
CA5301002	LEWISTON COMMUNITY SERVICES DISTRICT	A	CWS
CA5301002	LEWISTON COMMUNITY SERVICES DISTRICT	A	CWS
CA5301002	LEWISTON COMMUNITY SERVICES DISTRICT	A	CWS
CA5400544	ALLENSWORTH C S D	A	CWS
CA5400544	ALLENSWORTH C S D	A	CWS
CA5400713	OAK VALLEY SCHOOL	A	NTNCWS
CA5400713	OAK VALLEY SCHOOL	A	NTNCWS
CA5400713	OAK VALLEY SCHOOL	A	NTNCWS
CA5400713	OAK VALLEY SCHOOL	A	NTNCWS
CA5400754	SO KAWEAH MUTUAL WATER CO	A	CWS
CA5400754	SO KAWEAH MUTUAL WATER CO	A	CWS
CA5410009	PIXLEY PUBLIC UTIL DIST	A	CWS
CA5410009	PIXLEY PUBLIC UTIL DIST	A	CWS
CA5410009	PIXLEY PUBLIC UTIL DIST	A	CWS
CA5410009	PIXLEY PUBLIC UTIL DIST	A	CWS
CA5410033	PRATT MUTUAL WATER CO	A	CWS
CA5410033	PRATT MUTUAL WATER CO	A	CWS
CA5410033	PRATT MUTUAL WATER CO	A	CWS
CA5410033	PRATT MUTUAL WATER CO	A	CWS
CA5410050	ALPAUGH COMMUNITY SERVICES DISTRICT	A	CWS
CA5410050	ALPAUGH COMMUNITY SERVICES DISTRICT	A	CWS
CA5410050	ALPAUGH COMMUNITY SERVICES DISTRICT	A	CWS
NN0400299	Red Mesa Public Schools	A	CWS
NN0400299	Red Mesa Public Schools	A	CWS
NN0400299	Red Mesa Public Schools	A	CWS
NN0400299	Red Mesa Public Schools	A	CWS
NN0403047	Lukachukai -NTUA	A	CWS

650	501-1,000	GW	L
144	101-500	GW	P
144	101-500	GW	P
144	101-500	GW	P
60	<=100	GW	L
60	<=100	GW	L
60	<=100	GW	L
60	<=100	GW	L
200	101-500	GW	P
200	101-500	GW	P
200	101-500	GW	P
200	101-500	GW	P
350	101-500	GW	P
350	101-500	GW	P
25	<=100	GW	P
1500	1,001-3,300	GW	P
1500	1,001-3,300	GW	P
1500	1,001-3,300	GW	P
1500	1,001-3,300	GW	P
250	101-500	SW	P
250	101-500	SW	P
250	101-500	SW	P
250	101-500	SW	P
400	101-500	GW	L
400	101-500	GW	L
300	101-500	GW	L
300	101-500	GW	L
300	101-500	GW	L
300	101-500	GW	L
300	101-500	GW	P
300	101-500	GW	P
3310	3,301-10,000	GW	L
3310	3,301-10,000	GW	L
3310	3,301-10,000	GW	L
3310	3,301-10,000	GW	L
1500	1,001-3,300	GW	P
1500	1,001-3,300	GW	P
1500	1,001-3,300	GW	P
1500	1,001-3,300	GW	P
1026	1,001-3,300	GW	L
1026	1,001-3,300	GW	L
1026	1,001-3,300	GW	L
900	501-1,000	GW	L
900	501-1,000	GW	L
900	501-1,000	GW	L
900	501-1,000	GW	L
1621	1,001-3,300	GW	N

9521005		1005	02	0.0182
1221020		1005	02	0.0131
1221021		1005	02	0.0133
1221022		1005	02	0.0161
1221012		1005	02	0.0143
1221013		1005	02	0.0144
1221014		1005	02	0.0136
9721003		1005	02	0.014
1221022		1005	02	0.014
1221023		1005	02	0.0145
1221024		1005	02	0.014
1221025		1005	02	0.0155
1221005		1005	02	0.0114
1221006		1005	02	0.0114
1221017		1005	02	0.0165
1221019		1005	02	0.0116
1221021		1005	02	0.012
1221022		1005	02	0.0115
9821007	11637	1005	02	0.0113
1201016		1005	02	0.0258
1201020		1005	02	0.0271
1201021		1005	02	0.0272
9301003	33640	1005	02	0.0266
1200030		1005	02	0.012
1200031		1005	02	0.012
1200018		1005	02	0.018
1200020		1005	02	0.018
1200021		1005	02	0.018
1300022		1005	02	0.018
1200029		1005	02	0.011
1300032		1005	02	0.011
1212030		1005	02	0.0213
1212031		1005	02	0.0205
1212032		1005	02	0.0208
9912005		1005	02	0.0195
1112033		1005	02	0.0115
1212032		1005	02	0.0119
1212035		1005	02	0.0113
9912002		1005	02	0.0115
1212030		1005	02	0.0263
1212031		1005	02	0.0272
1212032		1005	02	0.023
0400299021005102012	158	1005	02	0.04423
040029902100512012	158	1005	02	0.0386
040029902100542012	158	1005	02	0.0386
040029902100572012	158	1005	02	0.0429
0403047021005102012	260	1005	02	0.0203

7/1/2012	9/30/2012	9/6/2013	8/19/2014
1/1/2012	3/31/2012	6/26/2013	8/19/2014
4/1/2012	6/30/2012	6/26/2013	8/19/2014
7/1/2012	9/30/2012	6/26/2013	8/19/2014
1/1/2012	3/31/2012	6/26/2013	8/19/2014
4/1/2012	6/30/2012	6/26/2013	8/19/2014
7/1/2012	9/30/2012	6/26/2013	8/19/2014
10/1/2012	12/31/2012	9/6/2013	8/19/2014
1/1/2012	3/31/2012	6/26/2013	8/19/2014
4/1/2012	6/30/2012	6/26/2013	8/19/2014
7/1/2012	9/30/2012	6/26/2013	8/19/2014
10/1/2012	12/31/2012	9/6/2013	8/19/2014
4/1/2012	6/30/2012	6/26/2013	8/19/2014
7/1/2012	9/30/2012	6/26/2013	8/19/2014
1/1/2012	3/31/2012	6/26/2013	8/19/2014
1/1/2012	3/31/2012	6/26/2013	8/19/2014
4/1/2012	6/30/2012	6/26/2013	8/19/2014
7/1/2012	9/30/2012	6/26/2013	8/19/2014
10/1/2012	12/31/2012	6/26/2013	8/19/2014
1/1/2012	3/31/2012	6/26/2013	8/19/2014
4/1/2012	6/30/2012	6/26/2013	8/19/2014
7/1/2012	9/30/2012	6/26/2013	8/19/2014
10/1/2012	12/31/2012	6/26/2013	8/19/2014
4/1/2012	6/30/2012	8/19/2014	
7/1/2012	9/30/2012	8/19/2014	
1/1/2012	3/31/2012	8/19/2014	
4/1/2012	6/30/2012	8/19/2014	
7/1/2012	9/30/2012	8/19/2014	
10/1/2012	12/31/2012	8/19/2014	
1/1/2012	3/31/2012	8/19/2014	
10/1/2012	12/31/2012	8/19/2014	
1/1/2012	3/31/2012	6/26/2013	8/19/2014
4/1/2012	6/30/2012	6/26/2013	8/19/2014
7/1/2012	9/30/2012	6/26/2013	8/19/2014
10/1/2012	12/31/2012	6/26/2013	8/19/2014
4/1/2012	6/30/2012	6/26/2013	8/19/2014
1/1/2012	3/31/2012	6/26/2013	8/19/2014
7/1/2012	9/30/2012	6/26/2013	8/19/2014
10/1/2012	12/31/2012	6/26/2013	8/19/2014
1/1/2012	3/31/2012	6/26/2013	8/19/2014
4/1/2012	6/30/2012	6/26/2013	8/19/2014
10/1/2012	12/31/2012	6/26/2013	8/19/2014
10/1/2012	12/31/2012	2/27/2013	9/5/2014
1/1/2012	3/31/2012	5/29/2012	9/5/2014
4/1/2012	6/30/2012	8/21/2012	9/5/2014
7/1/2012	9/30/2012	11/27/2012	9/5/2014
10/1/2012	12/31/2012	2/27/2013	9/5/2014

09	CA	
09	CA	2012 CA5100153
09	CA	
09	CA	
09	CA	2012 CA5100172
09	CA	
09	CA	
09	CA	
09	CA	2012 CA5100180
09	CA	
09	CA	
09	CA	
09	CA	2012 CA5101009
09	CA	
09	CA	2012 CA5105008
09	CA	2012 CA5210003
09	CA	
09	CA	
09	CA	
09	CA	2012 CA5301002
09	CA	
09	CA	
09	CA	
09	CA	2012 CA5400544
09	CA	
09	CA	2012 CA5400713
09	CA	
09	CA	
09	CA	
09	CA	2012 CA5400754
09	CA	
09	CA	2012 CA5410009
09	CA	
09	CA	
09	CA	
09	CA	2012 CA5410033
09	CA	
09	CA	
09	CA	
09	CA	2012 CA5410050
09	CA	
09	CA	
09	NN	2012 NN0400299
09	NN	
09	NN	
09	NN	
09	NN	2012 NN0403047

NN0403047	Lukachukai -NTUA	A	CWS
NN0403047	Lukachukai -NTUA	A	CWS
NN0403047	Lukachukai -NTUA	A	CWS
NN0403060	Chinle Elementary School	A	CWS
NN0403060	Chinle Elementary School	A	CWS
NN0403102	New Lands -NTUA	A	CWS
NN0432007	Red Rock (Red Valley) BIA Day School -BIA	A	CWS
NN0432007	Red Rock (Red Valley) BIA Day School -BIA	A	CWS
NN3510001	Ramah-Pinehill Community -RUA	I	CWS
NN4900220	Aneth -NTUA	A	CWS
NN4900220	Aneth -NTUA	A	CWS
NN4900220	Aneth -NTUA	A	CWS
NN4900220	Aneth -NTUA	A	CWS
NN4900223	Rainbow Village/Navajo Mountain -O&M	A	CWS
NN4903018	Montezuma Creek -NTUA	A	CWS
NN4903018	Montezuma Creek -NTUA	A	CWS
NV0000005	ALAMO SEWER AND WATER GID	A	CWS
NV0000005	ALAMO SEWER AND WATER GID	A	CWS
NV0000005	ALAMO SEWER AND WATER GID	A	CWS
NV0000005	ALAMO SEWER AND WATER GID	A	CWS
NV0000055	TOLAS WATERWORKS CO OP	A	CWS
NV0000055	TOLAS WATERWORKS CO OP	A	CWS
NV0000055	TOLAS WATERWORKS CO OP	A	CWS
NV0000055	TOLAS WATERWORKS CO OP	A	CWS
NV0000058	WILDES MANOR	A	CWS
NV0000058	WILDES MANOR	A	CWS
NV0000058	WILDES MANOR	A	CWS
NV0000058	WILDES MANOR	A	CWS
NV0000072	GOLDFIELD TOWN WATER	A	CWS
NV0000109	EQUESTRIAN ESTATES CO OP WATER ASSOC	A	CWS
NV0000109	EQUESTRIAN ESTATES CO OP WATER ASSOC	A	CWS
NV0000109	EQUESTRIAN ESTATES CO OP WATER ASSOC	A	CWS
NV0000109	EQUESTRIAN ESTATES CO OP WATER ASSOC	A	CWS
NV0000147	FRONTIER VILLAGE MHP CL	A	CWS
NV0000147	FRONTIER VILLAGE MHP CL	A	CWS
NV0000147	FRONTIER VILLAGE MHP CL	A	CWS
NV0000147	FRONTIER VILLAGE MHP CL	A	CWS
NV0000149	DESERT PARADISE MHP	A	CWS
NV0000149	DESERT PARADISE MHP	A	CWS
NV0000149	DESERT PARADISE MHP	A	CWS
NV0000149	DESERT PARADISE MHP	A	CWS
NV0000193	CRYSTAL TP	A	CWS
NV0000193	CRYSTAL TP	A	CWS
NV0000193	CRYSTAL TP	A	CWS
NV0000303	OLD RIVER WATER COMPANY	A	CWS
NV0000303	OLD RIVER WATER COMPANY	A	CWS
NV0000303	OLD RIVER WATER COMPANY	A	CWS

1621	1,001-3,300	GW	N
1621	1,001-3,300	GW	N
1621	1,001-3,300	GW	N
220	101-500	GW	L
220	101-500	GW	L
1994	1,001-3,300	GW	N
55	<=100	GW	F
55	<=100	GW	F
684	501-1,000	GW	N
1297	1,001-3,300	GW	N
1297	1,001-3,300	GW	N
1297	1,001-3,300	GW	N
1297	1,001-3,300	GW	N
255	101-500	SW	N
414	101-500	GW	N
414	101-500	GW	N
900	501-1,000	GW	L
900	501-1,000	GW	L
900	501-1,000	GW	L
900	501-1,000	GW	L
250	101-500	GW	P
250	101-500	GW	P
250	101-500	GW	P
250	101-500	GW	P
70	<=100	GW	P
70	<=100	GW	P
70	<=100	GW	P
70	<=100	GW	P
350	101-500	GW	L
108	101-500	GW	P
108	101-500	GW	P
108	101-500	GW	P
108	101-500	GW	P
60	<=100	GW	P
60	<=100	GW	P
60	<=100	GW	P
60	<=100	GW	P
70	<=100	GW	P
70	<=100	GW	P
70	<=100	GW	P
70	<=100	GW	P
80	<=100	GW	P
80	<=100	GW	P
80	<=100	GW	P
300	101-500	GW	P
300	101-500	GW	P
300	101-500	GW	P

040304702100512012	260	1005	02	0.02143
040304702100542012	260	1005	02	0.02763
040304702100572012	260	1005	02	0.0203
040306002100542012	265	1005	02	0.0106
040306002100572012	265	1005	02	0.0106
040310202100512012	271	1005	02	0.05475
043200702100512012	275	1005	02	0.0185
043200702100542012	275	1005	02	0.0185
351000102100572012	1943264847	1005	02	0.015
4900220021005102012	563	1005	02	0.01115
490022002100512012	563	1005	02	0.03558
490022002100542012	563	1005	02	0.02138
490022002100572012	563	1005	02	0.01115
490022302100512012	566	1005	02	0.0103
4903018021005102012	571	1005	02	0.0165
490301802100572012	571	1005	02	0.0205
4004725	3287	1005	02	0.031
4004726	3287	1005	02	0.031
4004727	1036	1005	02	0.028
4004728	1036	1005	02	0.027
1017348	6521	1005	02	0.021
1017349	6521	1005	02	0.031
1017350	6521	1005	02	0.036
1017351	6521	1005	02	0.043
60821	422	1005	02	0.017
60822	422	1005	02	0.017
60824	422	1005	02	0.017
60829	422	1005	02	0.017
41231		1005	02	0.011
2001622	5682	1005	02	0.028
2001624	5682	1005	02	0.028
2001625	5682	1005	02	0.027
2001626	5682	1005	02	0.026
4003526	35	1005	02	0.045
4003529	35	1005	02	0.039
4003530	35	1005	02	0.033
4003532	35	1005	02	0.035
1116536	36	1005	02	0.012
1116537	36	1005	02	0.012
1116540	36	1005	02	0.012
1116545	36	1005	02	0.011
4006739	5615	1005	02	0.056
4006742	5615	1005	02	0.056
4006743	5615	1005	02	0.056
52824	1813	1005	02	0.027
52825	1813	1005	02	0.028
52826	1813	1005	02	0.028

1/1/2012	3/31/2012	5/29/2012	9/5/2014
4/1/2012	6/30/2012	8/21/2012	9/5/2014
7/1/2012	9/30/2012	11/27/2012	9/5/2014
4/1/2012	6/30/2012	8/21/2012	9/5/2014
7/1/2012	9/30/2012	11/27/2012	9/5/2014
1/1/2012	3/31/2012	5/29/2012	9/5/2014
1/1/2012	3/31/2012	5/29/2012	9/5/2014
4/1/2012	6/30/2012	8/21/2012	9/5/2014
7/1/2012	9/30/2012	2/27/2013	9/5/2014
10/1/2012	12/31/2012	2/27/2013	9/5/2014
1/1/2012	3/31/2012	5/29/2012	9/5/2014
4/1/2012	6/30/2012	8/21/2012	9/5/2014
7/1/2012	9/30/2012	11/27/2012	9/5/2014
1/1/2012	3/31/2012	5/29/2012	9/5/2014
10/1/2012	12/31/2012	2/27/2013	9/5/2014
7/1/2012	9/30/2012	11/27/2012	9/5/2014
1/1/2012	3/31/2012	5/17/2012	8/19/2014
4/1/2012	6/30/2012	8/16/2012	8/19/2014
7/1/2012	9/30/2012	11/16/2012	8/19/2014
10/1/2012	12/31/2012	2/22/2013	8/19/2014
1/1/2012	3/31/2012	5/17/2012	8/19/2014
4/1/2012	6/30/2012	8/16/2012	8/19/2014
7/1/2012	9/30/2012	11/16/2012	8/19/2014
10/1/2012	12/31/2012	2/22/2013	8/19/2014
1/1/2012	3/31/2012	5/17/2012	8/19/2014
4/1/2012	6/30/2012	8/16/2012	8/19/2014
7/1/2012	9/30/2012	11/16/2012	8/19/2014
10/1/2012	12/31/2012	2/22/2013	8/19/2014
1/1/2012	3/31/2012	5/17/2012	8/19/2014
1/1/2012	3/31/2012	5/17/2012	8/19/2014
4/1/2012	6/30/2012	8/16/2012	8/19/2014
7/1/2012	9/30/2012	11/16/2012	8/19/2014
10/1/2012	12/31/2012	2/22/2013	8/19/2014
1/1/2012	3/31/2012	5/17/2012	8/19/2014
4/1/2012	6/30/2012	8/16/2012	8/19/2014
7/1/2012	9/30/2012	11/16/2012	8/19/2014
10/1/2012	12/31/2012	2/22/2013	8/19/2014
1/1/2012	3/31/2012	5/17/2012	8/19/2014
4/1/2012	6/30/2012	8/16/2012	8/19/2014
7/1/2012	9/30/2012	11/16/2012	8/19/2014
1/1/2012	3/31/2012	5/17/2012	8/19/2014
4/1/2012	6/30/2012	8/16/2012	8/19/2014
7/1/2012	9/30/2012	11/16/2012	8/19/2014

09	NN		
09	NN		
09	NN		
09	NN	2012	NN0403060
09	NN		
09	NN	2012	NN0403102
09	NN	2012	NN0432007
09	NN		
09	NN	2012	NN3510001
09	NN	2012	NN4900220
09	NN		
09	NN		
09	NN		
09	NN	2012	NN4900223
09	NN	2012	NN4903018
09	NN		
09	NV	2012	NV0000005
09	NV		
09	NV		
09	NV		
09	NV	2012	NV0000055
09	NV		
09	NV		
09	NV		
09	NV	2012	NV0000058
09	NV		
09	NV		
09	NV		
09	NV	2012	NV0000072
09	NV	2012	NV0000109
09	NV		
09	NV		
09	NV		
09	NV	2012	NV0000147
09	NV		
09	NV		
09	NV		
09	NV	2012	NV0000149
09	NV		
09	NV		
09	NV		
09	NV	2012	NV0000193
09	NV		
09	NV		
09	NV	2012	NV0000303
09	NV		
09	NV		

NV0000303	OLD RIVER WATER COMPANY	A	CWS
NV0000319	ROARK ESTATES WATER ASSOC	A	CWS
NV0000319	ROARK ESTATES WATER ASSOC	A	CWS
NV0000319	ROARK ESTATES WATER ASSOC	A	CWS
NV0000319	ROARK ESTATES WATER ASSOC	A	CWS
NV0000928	LAMOILLE VALLEY PLAZA	A	NTNCWS
NV0000928	LAMOILLE VALLEY PLAZA	A	NTNCWS
NV0000928	LAMOILLE VALLEY PLAZA	A	NTNCWS
NV0000928	LAMOILLE VALLEY PLAZA	A	NTNCWS
NV0002046	HOLBROOK STATION RV AND MHP	A	CWS
NV0002046	HOLBROOK STATION RV AND MHP	A	CWS
NV0002046	HOLBROOK STATION RV AND MHP	A	CWS
NV0002046	HOLBROOK STATION RV AND MHP	A	CWS
NV0005027	SPRING CREEK MHP	A	CWS
NV0005028	SHOSHONE ESTATES WATER CO INC	A	CWS
NV0005028	SHOSHONE ESTATES WATER CO INC	A	CWS
NV0005028	SHOSHONE ESTATES WATER CO INC	A	CWS
NV0005028	SHOSHONE ESTATES WATER CO INC	A	CWS
NV0005061	VERDI BUSINESS PARK WATER CO OP	A	NTNCWS
NV0005061	VERDI BUSINESS PARK WATER CO OP	A	NTNCWS
NV0005061	VERDI BUSINESS PARK WATER CO OP	A	NTNCWS
NV0005061	VERDI BUSINESS PARK WATER CO OP	A	NTNCWS
090400016	Kohatk	A	CWS
090400022	Ak Chin	A	CWS
090400022	Ak Chin	A	CWS
090400034	Cockleburr	A	CWS
090400034	Cockleburr	A	CWS
090400057	Second Mesa Day School - BIA	A	CWS
090400057	Second Mesa Day School - BIA	A	CWS
090400057	Second Mesa Day School - BIA	A	CWS
090400106	Polacca	A	CWS
090400106	Polacca	A	CWS
090400106	Polacca	A	CWS
090400106	Polacca	A	CWS
090400107	Sipaulovi (Lower Sipaulovi/Lower Mishongnovi)	A	CWS
090400107	Sipaulovi (Lower Sipaulovi/Lower Mishongnovi)	A	CWS
090400107	Sipaulovi (Lower Sipaulovi/Lower Mishongnovi)	A	CWS
090400107	Sipaulovi (Lower Sipaulovi/Lower Mishongnovi)	A	CWS
090400114	SCUA Upper Seven Mile	A	CWS
090400114	SCUA Upper Seven Mile	A	CWS
090400114	SCUA Upper Seven Mile	A	CWS
090400114	SCUA Upper Seven Mile	A	CWS
090400120	Yavapai Apache - Tunlii	A	CWS
090400120	Yavapai Apache - Tunlii	A	CWS
090400120	Yavapai Apache - Tunlii	A	CWS
090400120	Yavapai Apache - Tunlii	A	CWS
090400120	Yavapai Apache - Tunlii	A	CWS

300	101-500	GW	P
62	<=100	GW	P
62	<=100	GW	P
62	<=100	GW	P
62	<=100	GW	P
25	<=100	GW	P
25	<=100	GW	P
25	<=100	GW	P
25	<=100	GW	P
180	101-500	GW	P
180	101-500	GW	P
180	101-500	GW	P
180	101-500	GW	P
3645	3,301-10,000	GW	P
240	101-500	GW	P
240	101-500	GW	P
240	101-500	GW	P
240	101-500	GW	P
100	<=100	GW	P
100	<=100	GW	P
100	<=100	GW	P
100	<=100	GW	P
80	<=100	GW	N
120	101-500	GW	N
120	101-500	GW	N
90	<=100	GW	N
90	<=100	GW	N
376	101-500	GW	F
376	101-500	GW	F
376	101-500	GW	F
2600	1,001-3,300	GW	N
2600	1,001-3,300	GW	N
2600	1,001-3,300	GW	N
2600	1,001-3,300	GW	N
523	501-1,000	GW	N
523	501-1,000	GW	N
523	501-1,000	GW	N
523	501-1,000	GW	N
7992	3,301-10,000	GW	N
7992	3,301-10,000	GW	N
7992	3,301-10,000	GW	N
7992	3,301-10,000	GW	N
200	101-500	GW	N
200	101-500	GW	N
200	101-500	GW	N
200	101-500	GW	N
200	101-500	GW	N

52827	1813	1005	02	0.028
28817	6658	1005	02	0.022
28820	6658	1005	02	0.027
28821	6658	1005	02	0.03
28822	6658	1005	02	0.026
1923	2308	1005	02	0.024
1926	2308	1005	02	0.0235
1927	2308	1005	02	0.024
1928	2308	1005	02	0.023
2010433	556	1005	02	0.037
2010434	556	1005	02	0.036
2010435	556	1005	02	0.037
2010439		1005	02	0.036
54731	6279	1005	02	0.022
42273	783	1005	02	0.011
42275	3304	1005	02	0.027
42276	3304	1005	02	0.027
42278	783	1005	02	0.027
4000614	1950	1005	02	0.015
4000615	1950	1005	02	0.0145
4000616	1950	1005	02	0.014
4000617	1950	1005	02	0.015
040001602100512013	15	1005	02	0.01235
040002202100512013	21	1005	02	0.01664
040002202100542013	21	1005	02	0.01114
040003402100512013	33	1005	02	0.01655
040003402100542013	33	1005	02	0.01135
040005702100512013	1943264938	1005	02	0.02895
040005702100542013	1943264938	1005	02	0.0275
040005702100572013	1943264938	1005	02	0.0275
0400106021005102013	100	1005	02	0.018
040010602100512013	100	1005	02	0.01042
040010602100542013	100	1005	02	0.01042
040010602100572013	100	1005	02	0.018
0400107021005102013	101	1005	02	0.01837
040010702100512013	101	1005	02	0.01927
040010702100542013	101	1005	02	0.01837
040010702100572013	101	1005	02	0.01837
0400114021005102013	107	1005	02	0.02017
040011402100512013	107	1005	02	0.0223
040011402100542013	107	1005	02	0.01973
040011402100572013	107	1005	02	0.01973
0400120011005102013	1943264947	1005	01	0.0683
0400120021005102013	1943264947	1005	02	0.07765
040012002100512013	1943264947	1005	02	0.05525
040012002100542013	1943264947	1005	02	0.06195
040012002100572013	1943264947	1005	02	0.0755

10/1/2012	12/31/2012	2/22/2013	8/19/2014
1/1/2012	3/31/2012	5/17/2012	8/19/2014
4/1/2012	6/30/2012	8/16/2012	8/19/2014
7/1/2012	9/30/2012	11/16/2012	8/19/2014
10/1/2012	12/31/2012	2/22/2013	8/19/2014
1/1/2012	3/31/2012	5/17/2012	8/19/2014
4/1/2012	6/30/2012	8/16/2012	8/19/2014
7/1/2012	9/30/2012	11/16/2012	8/19/2014
10/1/2012	12/31/2012	2/22/2013	8/19/2014
1/1/2012	3/31/2012	5/17/2012	8/19/2014
4/1/2012	6/30/2012	8/16/2012	8/19/2014
7/1/2012	9/30/2012	11/16/2012	8/19/2014
10/1/2012	12/31/2012	5/16/2013	8/19/2014
1/1/2012	3/31/2012	5/17/2012	8/19/2014
1/1/2012	3/31/2012	5/17/2012	8/19/2014
4/1/2012	6/30/2012	8/16/2012	8/19/2014
7/1/2012	9/30/2012	11/16/2012	8/19/2014
10/1/2012	12/31/2012	2/22/2013	8/19/2014
1/1/2012	3/31/2012	5/17/2012	8/19/2014
4/1/2012	6/30/2012	8/16/2012	8/19/2014
7/1/2012	9/30/2012	11/16/2012	8/19/2014
10/1/2012	12/31/2012	2/22/2013	8/19/2014
1/1/2013	3/31/2013	5/22/2013	8/28/2014
1/1/2013	3/31/2013	5/22/2013	8/28/2014
4/1/2013	6/30/2013	8/20/2013	8/28/2014
1/1/2013	3/31/2013	5/22/2013	8/28/2014
4/1/2013	6/30/2013	8/20/2013	8/28/2014
1/1/2013	3/31/2013	5/22/2013	8/28/2014
4/1/2013	6/30/2013	8/20/2013	8/28/2014
7/1/2013	9/30/2013	11/27/2013	8/28/2014
10/1/2013	12/31/2013	2/25/2014	8/28/2014
1/1/2013	3/31/2013	5/22/2013	8/28/2014
4/1/2013	6/30/2013	8/20/2013	8/28/2014
7/1/2013	9/30/2013	11/27/2013	8/28/2014
10/1/2013	12/31/2013	2/25/2014	8/28/2014
1/1/2013	3/31/2013	5/22/2013	8/28/2014
4/1/2013	6/30/2013	8/20/2013	8/28/2014
7/1/2013	9/30/2013	11/27/2013	8/28/2014
10/1/2013	12/31/2013	2/25/2014	8/28/2014
10/1/2013	12/31/2013	2/25/2014	8/28/2014
1/1/2013	3/31/2013	5/22/2013	8/28/2014
4/1/2013	6/30/2013	8/20/2013	8/28/2014
7/1/2013	9/30/2013	11/27/2013	8/28/2014

09	NV	
09	NV	2012 NV0000319
09	NV	
09	NV	
09	NV	
09	NV	2012 NV0000928
09	NV	
09	NV	
09	NV	
09	NV	2012 NV0002046
09	NV	
09	NV	
09	NV	
09	NV	2012 NV0005027
09	NV	2012 NV0005028
09	NV	
09	NV	
09	NV	
09	NV	2012 NV0005061
09	NV	
09	NV	
09	NV	
09	09	2013 090400016
09	09	2013 090400022
09	09	
09	09	2013 090400034
09	09	
09	09	2013 090400057
09	09	
09	09	
09	09	2013 090400106
09	09	
09	09	
09	09	
09	09	2013 090400107
09	09	
09	09	
09	09	
09	09	2013 090400114
09	09	
09	09	
09	09	
09	09	2013 090400120
09	09	
09	09	
09	09	
09	09	

090400237	SCUA Soda Canyon	A	CWS
090400237	SCUA Soda Canyon	A	CWS
090400237	SCUA Soda Canyon	A	CWS
090400237	SCUA Soda Canyon	A	CWS
090400394	Mishongnovi (Upper Sipaulovi/Upper Mishongnovi)	A	CWS
090400394	Mishongnovi (Upper Sipaulovi/Upper Mishongnovi)	A	CWS
090400394	Mishongnovi (Upper Sipaulovi/Upper Mishongnovi)	A	CWS
090400394	Mishongnovi (Upper Sipaulovi/Upper Mishongnovi)	A	CWS
090600159	Benton Paiute Tribe	A	CWS
090605130	Torres-Martinez Clinic	A	NTNCWS
090605130	Torres-Martinez Clinic	A	NTNCWS
090605130	Torres-Martinez Clinic	A	NTNCWS
090605130	Torres-Martinez Clinic	A	NTNCWS
090605159	Duro Mobile Home Park (Desert)	I	CWS
090605160	DD Mobile Home Park	A	CWS
090605160	DD Mobile Home Park	A	CWS
090605160	DD Mobile Home Park	A	CWS
090605160	DD Mobile Home Park	A	CWS
090605160	DD Mobile Home Park	A	CWS
090605160	DD Mobile Home Park	A	CWS
093200362	Sutcliffe	A	CWS
093200364	Battle Mountain	A	CWS
093200364	Battle Mountain	A	CWS
AZ0402033	TOMBSTONE CITY OF	A	CWS
AZ0402033	TOMBSTONE CITY OF	A	CWS
AZ0403021	WEST VILLAGE WATER COMPANY	A	CWS
AZ0403021	WEST VILLAGE WATER COMPANY	A	CWS
AZ0403021	WEST VILLAGE WATER COMPANY	A	CWS
AZ0404029	JAKES CORNER WATER SYSTEM	A	CWS
AZ0404029	JAKES CORNER WATER SYSTEM	A	CWS
AZ0404029	JAKES CORNER WATER SYSTEM	A	CWS
AZ0406004	VERDE LEE WATER COMPANY	A	CWS
AZ0406004	VERDE LEE WATER COMPANY	A	CWS
AZ0407001	ADAMAN MUTUAL WATER COMPANY	A	CWS
AZ0407660	SHANGRI LA RANCH	A	CWS
AZ0407660	SHANGRI LA RANCH	A	CWS
AZ0407671	PEEKABOO WATER COOP	A	CWS
AZ0408035	TRUXTON CANYON WATER COMPANY	A	CWS
AZ0408035	TRUXTON CANYON WATER COMPANY	A	CWS
AZ0410142	RANCHO DEL CONEJO COMM WATER CO	A	CWS
AZ0410142	RANCHO DEL CONEJO COMM WATER CO	A	CWS
AZ0411557	NEW SADDLEBACK VISTA DWID	A	CWS
AZ0411557	NEW SADDLEBACK VISTA DWID	A	CWS
AZ0411557	NEW SADDLEBACK VISTA DWID	A	CWS
AZ0411712	ANTELOPE PEAK DWID	A	CWS
AZ0411712	ANTELOPE PEAK DWID	A	CWS
AZ0411712	ANTELOPE PEAK DWID	A	CWS

160	101-500	GW	N
160	101-500	GW	N
160	101-500	GW	N
160	101-500	GW	N
450	101-500	GW	N
450	101-500	GW	N
450	101-500	GW	N
450	101-500	GW	N
90	<=100	GW	N
266	101-500	GW	N
266	101-500	GW	N
266	101-500	GW	N
266	101-500	GW	N
25	<=100	GW	P
300	101-500	GW	P
300	101-500	GW	P
300	101-500	GW	P
300	101-500	GW	P
300	101-500	GW	P
300	101-500	GW	P
250	101-500	GW	N
120	101-500	GW	N
120	101-500	GW	N
887	501-1,000	SW	L
887	501-1,000	SW	L
220	101-500	GW	P
220	101-500	GW	P
220	101-500	GW	P
35	<=100	GW	P
35	<=100	GW	P
35	<=100	GW	P
450	101-500	GW	P
450	101-500	GW	P
800	501-1,000	GW	P
160	101-500	GW	M
160	101-500	GW	M
100	<=100	GW	M
2126	1,001-3,300	GW	P
2126	1,001-3,300	GW	P
1050	1,001-3,300	GW	P
1050	1,001-3,300	GW	P
129	101-500	GW	P
129	101-500	GW	P
129	101-500	GW	P
60	<=100	GW	M
60	<=100	GW	M
60	<=100	GW	M

0400237021005102013	127	1005	02	0.10025
040023702100512013	127	1005	02	0.106
040023702100542013	127	1005	02	0.106
040023702100572013	127	1005	02	0.106
0400394021005102013	197	1005	02	0.01752
040039402100512013	197	1005	02	0.018
040039402100542013	197	1005	02	0.01752
040039402100572013	197	1005	02	0.01752
060015902100512013	335	1005	02	0.02683
0605130021005102013	405	1005	02	0.01333
060513002100512013	405	1005	02	0.01233
060513002100542013	405	1005	02	0.01333
060513002100572013	405	1005	02	0.01333
060515902100512013	1943264886	1005	02	0.0205
0605160011005102013	1943264888	1005	01	0.056
060516001100572013	1943264888	1005	01	0.056
0605160021005102013	1943264888	1005	02	0.05575
060516002100512013	1943264888	1005	02	0.055
060516002100542013	1943264888	1005	02	0.05475
060516002100572013	1943264888	1005	02	0.0565
320036202100512013	456	1005	02	0.016
320036402100512013	458	1005	02	0.01433
320036402100542013	458	1005	02	0.01075
29652	8662	1005	02	0.011
29657	8662	1005	02	0.011
4855	8783	1005	02	0.011
4863	8783	1005	02	0.012
4864	8783	1005	02	0.011
21	19361	1005	02	0.013
27	19361	1005	02	0.013
29	19361	1005	02	0.013
1085	22594	1005	02	0.015
1087	22594	1005	02	0.013
6293	93	1005	02	0.013
6428	160	1005	02	0.013
6432	160	1005	02	0.012
1520	9522	1005	02	0.011
6247	183	1005	02	0.013
6250	183	1005	02	0.013
6884	10033	1005	02	0.012
6958	10033	1005	02	0.012
7692	10279	1005	02	0.013
7693	10279	1005	02	0.013
7699	10279	1005	02	0.013
11794	10287	1005	02	0.012
11803	10287	1005	02	0.012
11819	10287	1005	02	0.012

10/1/2013	12/31/2013	2/25/2014	8/28/2014
1/1/2013	3/31/2013	5/22/2013	8/28/2014
4/1/2013	6/30/2013	8/20/2013	8/28/2014
7/1/2013	9/30/2013	11/27/2013	8/28/2014
10/1/2013	12/31/2013	2/25/2014	8/28/2014
1/1/2013	3/31/2013	5/22/2013	8/28/2014
4/1/2013	6/30/2013	8/20/2013	8/28/2014
7/1/2013	9/30/2013	11/27/2013	8/28/2014
1/1/2013	3/31/2013	5/22/2013	8/28/2014
10/1/2013	12/31/2013	2/25/2014	8/28/2014
1/1/2013	3/31/2013	5/22/2013	8/28/2014
4/1/2013	6/30/2013	8/20/2013	8/28/2014
7/1/2013	9/30/2013	11/27/2013	8/28/2014
1/1/2013	3/31/2013	5/22/2013	8/28/2014
10/1/2013	12/31/2013	2/25/2014	8/28/2014
7/1/2013	9/30/2013	2/25/2014	8/28/2014
10/1/2013	12/31/2013	2/25/2014	8/28/2014
1/1/2013	3/31/2013	5/22/2013	8/28/2014
4/1/2013	6/30/2013	8/20/2013	8/28/2014
7/1/2013	9/30/2013	11/27/2013	8/28/2014
1/1/2013	3/31/2013	5/22/2013	8/28/2014
1/1/2013	3/31/2013	5/22/2013	8/28/2014
4/1/2013	6/30/2013	8/20/2013	8/28/2014
7/1/2013	9/30/2013	12/16/2013	9/15/2014
10/1/2013	12/31/2013	5/6/2014	9/15/2014
1/1/2013	3/31/2013	6/24/2013	9/15/2014
4/1/2013	6/30/2013	11/1/2013	9/15/2014
7/1/2013	9/30/2013	12/16/2013	9/15/2014
1/1/2013	3/31/2013	6/24/2013	9/15/2014
4/1/2013	6/30/2013	11/1/2013	9/15/2014
7/1/2013	9/30/2013	12/16/2013	9/15/2014
7/1/2013	9/30/2013	12/16/2013	9/15/2014
10/1/2013	12/31/2013	5/6/2014	9/15/2014
4/1/2013	6/30/2013	11/1/2013	9/15/2014
7/1/2013	9/30/2013	12/16/2013	9/15/2014
10/1/2013	12/31/2013	5/6/2014	9/15/2014
1/1/2013	3/31/2013	6/24/2013	9/15/2014
7/1/2013	9/30/2013	12/16/2013	9/15/2014
10/1/2013	12/31/2013	5/6/2014	9/15/2014
1/1/2013	3/31/2013	6/24/2013	9/15/2014
4/1/2013	6/30/2013	11/1/2013	9/15/2014
4/1/2013	6/30/2013	11/1/2013	9/15/2014
7/1/2013	9/30/2013	12/16/2013	9/15/2014
10/1/2013	12/31/2013	5/6/2014	9/15/2014
1/1/2013	3/31/2013	6/24/2013	9/15/2014
4/1/2013	6/30/2013	11/1/2013	9/15/2014
7/1/2013	9/30/2013	12/16/2013	9/15/2014

09	09	2013 090400237
09	09	
09	09	
09	09	
09	09	2013 090400394
09	09	
09	09	
09	09	
09	09	2013 090600159
09	09	2013 090605130
09	09	
09	09	
09	09	
09	09	2013 090605159
09	09	2013 090605160
09	09	
09	09	
09	09	
09	09	
09	09	
09	09	2013 093200362
09	09	2013 093200364
09	09	
09	AZ	2013 AZ0402033
09	AZ	
09	AZ	2013 AZ0403021
09	AZ	
09	AZ	
09	AZ	2013 AZ0404029
09	AZ	
09	AZ	
09	AZ	2013 AZ0406004
09	AZ	
09	AZ	2013 AZ0407001
09	AZ	2013 AZ0407660
09	AZ	
09	AZ	2013 AZ0407671
09	AZ	2013 AZ0408035
09	AZ	
09	AZ	2013 AZ0410142
09	AZ	
09	AZ	2013 AZ0411557
09	AZ	
09	AZ	
09	AZ	2013 AZ0411712
09	AZ	
09	AZ	

AZ0411712	ANTELOPE PEAK DWID	A	CWS
AZ0412040	ALISO SPRINGS PROPERTY OWNER ASSOC INC	A	CWS
AZ0413038	LAKE VERDE WATER COMPANY	A	CWS
AZ0413038	LAKE VERDE WATER COMPANY	A	CWS
AZ0413052	HUMBOLDT WATER SYSTEM	A	CWS
AZ0413052	HUMBOLDT WATER SYSTEM	A	CWS
AZ0413052	HUMBOLDT WATER SYSTEM	A	CWS
AZ0413103	PINE VALLEY WATER COMPANY	A	CWS
AZ0413103	PINE VALLEY WATER COMPANY	A	CWS
AZ0413103	PINE VALLEY WATER COMPANY	A	CWS
AZ0413103	PINE VALLEY WATER COMPANY	A	CWS
AZ0413348	BUFFALO RUN MHP	A	CWS
AZ0413363	PAULDEN MINI MART	A	NTNCWS
AZ0413363	PAULDEN MINI MART	A	NTNCWS
AZ0413363	PAULDEN MINI MART	A	NTNCWS
AZ0413419	MOUNTAIN VIEW MHP	A	CWS
AZ0413419	MOUNTAIN VIEW MHP	A	CWS
AZ0413419	MOUNTAIN VIEW MHP	A	CWS
AZ0413419	MOUNTAIN VIEW MHP	A	CWS
AZ0413513	VERDE LAKES WATER - STILLWATER	A	CWS
AZ0414018	TACNA WATER MANAGEMENT COMPANY	A	CWS
AZ0414018	TACNA WATER MANAGEMENT COMPANY	A	CWS
AZ0414018	TACNA WATER MANAGEMENT COMPANY	A	CWS
AZ0414018	TACNA WATER MANAGEMENT COMPANY	A	CWS
AZ0414098	SIERRA PACIFIC MOBILE MAN	A	CWS
AZ0414098	SIERRA PACIFIC MOBILE MAN	A	CWS
AZ0414098	SIERRA PACIFIC MOBILE MAN	A	CWS
AZ0415023	WENDEN DWID	A	CWS
AZ0415023	WENDEN DWID	A	CWS
AZ0415023	WENDEN DWID	A	CWS
AZ0415023	WENDEN DWID	A	CWS
CA1000042	FCWWD #40/SHAVER SPRINGS	A	CWS
CA1000053	LANARE COMMUNITY SERVICES DIST	A	CWS
CA1000053	LANARE COMMUNITY SERVICES DIST	A	CWS
CA1000053	LANARE COMMUNITY SERVICES DIST	A	CWS
CA1000053	LANARE COMMUNITY SERVICES DIST	A	CWS
CA1000072	SHAVER LAKE POINT #2	A	CWS
CA1000238	CAMDEN TRAILER PARK	A	CWS
CA1000238	CAMDEN TRAILER PARK	A	CWS
CA1000238	CAMDEN TRAILER PARK	A	CWS
CA1000238	CAMDEN TRAILER PARK	A	CWS
CA1000369	ZONNEVELD DAIRY	A	CWS
CA1000369	ZONNEVELD DAIRY	A	CWS
CA1000369	ZONNEVELD DAIRY	A	CWS
CA1000369	ZONNEVELD DAIRY	A	CWS
CA1000472	PG&E HELMS SUPPORT FACILITY	A	CWS
CA1000472	PG&E HELMS SUPPORT FACILITY	A	CWS

60	<=100	GW	M
56	<=100	GW	P
125	101-500	GW	M
125	101-500	GW	M
700	501-1,000	GW	P
700	501-1,000	GW	P
700	501-1,000	GW	P
163	101-500	GW	P
163	101-500	GW	P
163	101-500	GW	P
163	101-500	GW	P
190	101-500	GW	M
14	<=100	GW	P
14	<=100	GW	P
14	<=100	GW	P
160	101-500	GW	M
160	101-500	GW	M
160	101-500	GW	M
160	101-500	GW	M
800	501-1,000	GW	P
240	101-500	GW	P
240	101-500	GW	P
240	101-500	GW	P
240	101-500	GW	P
816	501-1,000	GW	P
816	501-1,000	GW	P
816	501-1,000	GW	P
750	501-1,000	GW	P
750	501-1,000	GW	P
750	501-1,000	GW	P
750	501-1,000	GW	P
160	101-500	GW	L
660	501-1,000	GW	P
660	501-1,000	GW	P
660	501-1,000	GW	P
660	501-1,000	GW	P
210	101-500	GW	P
75	<=100	GW	P
75	<=100	GW	P
75	<=100	GW	P
75	<=100	GW	P
139	101-500	GW	P
139	101-500	GW	P
139	101-500	GW	P
139	101-500	GW	P
40	<=100	GW	P
40	<=100	GW	P

11831	10287	1005	02	0.012
26	21691	1005	02	0.013
4517	10384	1005	02	0.0125
4518	10385	1005	02	0.0125
9738	324	1005	02	0.018
9745	324	1005	02	0.018
9774	324	1005	02	0.02
8142	10448	1005	02	0.026
8147	10448	1005	02	0.027
8148	10448	1005	02	0.026
8169	10448	1005	02	0.026
9217	10590	1005	02	0.024
1912	10595	1005	02	0.014
1913	10595	1005	02	0.014
1915	10595	1005	02	0.014
6224	359	1005	02	0.012
6229	359	1005	02	0.011
6230	359	1005	02	0.012
6263	359	1005	02	0.011
1303	10632	1005	02	0.011
9911	373	1005	02	0.026
9920	373	1005	02	0.024
9921	373	1005	02	0.023
9962	373	1005	02	0.024
5559	10659	1005	02	0.023
5566	10659	1005	02	0.023
5568	10659	1005	02	0.023
7864	389	1005	02	0.013
7870	389	1005	02	0.014
7873	389	1005	02	0.015
7880	389	1005	02	0.014
1223031		1005	02	11.6
9600005		1005	02	20
9600006		1005	02	0.019
9600007		1005	02	20.3
9600008		1005	02	0.0208
1123010		1005	02	23.3
1223018		1005	02	32.4
1223019		1005	02	0.0315
1223020		1005	02	30.5
1223021		1005	02	0.0305
1223023		1005	02	35.3
1223024		1005	02	0.0353
1223026		1005	02	35.3
1223027		1005	02	0.0345
1223018		1005	02	38.3
1223019		1005	02	0.0133

10/1/2013	12/31/2013	5/6/2014	9/15/2014
1/1/2013	3/31/2013	6/24/2013	9/15/2014
4/1/2013	6/30/2013	11/1/2013	9/15/2014
4/1/2013	6/30/2013	11/1/2013	9/15/2014
4/1/2013	6/30/2013	11/1/2013	9/15/2014
7/1/2013	9/30/2013	12/16/2013	9/15/2014
10/1/2013	12/31/2013	5/6/2014	9/15/2014
1/1/2013	3/31/2013	6/24/2013	9/15/2014
4/1/2013	6/30/2013	11/1/2013	9/15/2014
7/1/2013	9/30/2013	12/16/2013	9/15/2014
10/1/2013	12/31/2013	5/6/2014	9/15/2014
10/1/2013	12/31/2013	5/6/2014	9/15/2014
4/1/2013	6/30/2013	11/1/2013	9/15/2014
7/1/2013	9/30/2013	12/16/2013	9/15/2014
10/1/2013	12/31/2013	5/6/2014	9/15/2014
1/1/2013	3/31/2013	6/24/2013	9/15/2014
4/1/2013	6/30/2013	11/1/2013	9/15/2014
7/1/2013	9/30/2013	12/16/2013	9/15/2014
10/1/2013	12/31/2013	5/6/2014	9/15/2014
10/1/2013	12/31/2013	5/6/2014	9/15/2014
1/1/2013	3/31/2013	8/15/2013	9/15/2014
4/1/2013	6/30/2013	11/1/2013	9/15/2014
7/1/2013	9/30/2013	12/16/2013	9/15/2014
10/1/2013	12/31/2013	5/6/2014	9/15/2014
1/1/2013	3/31/2013	6/24/2013	9/15/2014
4/1/2013	6/30/2013	11/1/2013	9/15/2014
7/1/2013	9/30/2013	12/16/2013	9/15/2014
1/1/2013	3/31/2013	6/24/2013	9/15/2014
4/1/2013	6/30/2013	11/1/2013	9/15/2014
7/1/2013	9/30/2013	12/16/2013	9/15/2014
10/1/2013	12/31/2013	5/6/2014	9/15/2014
1/1/2013	3/31/2013	6/26/2013	8/19/2014
1/1/2013	3/31/2013	6/26/2013	8/19/2014
4/1/2013	6/30/2013	9/6/2013	8/19/2014
7/1/2013	9/30/2013	12/18/2013	8/19/2014
10/1/2013	12/31/2013	2/27/2014	8/19/2014
10/1/2013	12/31/2013	2/27/2014	8/19/2014
1/1/2013	3/31/2013	6/26/2013	8/19/2014
4/1/2013	6/30/2013	9/6/2013	8/19/2014
7/1/2013	9/30/2013	12/18/2013	8/19/2014
10/1/2013	12/31/2013	2/27/2014	8/19/2014
1/1/2013	3/31/2013	6/26/2013	8/19/2014
4/1/2013	6/30/2013	9/6/2013	8/19/2014
7/1/2013	9/30/2013	12/18/2013	8/19/2014
10/1/2013	12/31/2013	2/27/2014	8/19/2014
1/1/2013	3/31/2013	6/26/2013	8/19/2014
4/1/2013	6/30/2013	9/6/2013	8/19/2014

09	AZ	
09	AZ	2013 AZ0412040
09	AZ	2013 AZ0413038
09	AZ	
09	AZ	2013 AZ0413052
09	AZ	
09	AZ	
09	AZ	2013 AZ0413103
09	AZ	
09	AZ	
09	AZ	
09	AZ	2013 AZ0413348
09	AZ	2013 AZ0413363
09	AZ	
09	AZ	
09	AZ	2013 AZ0413419
09	AZ	
09	AZ	
09	AZ	
09	AZ	2013 AZ0413513
09	AZ	2013 AZ0414018
09	AZ	
09	AZ	
09	AZ	
09	AZ	2013 AZ0414098
09	AZ	
09	AZ	
09	AZ	2013 AZ0415023
09	AZ	
09	AZ	
09	AZ	
09	CA	2013 CA1000042
09	CA	2013 CA1000053
09	CA	
09	CA	
09	CA	
09	CA	2013 CA1000072
09	CA	2013 CA1000238
09	CA	
09	CA	
09	CA	
09	CA	2013 CA1000369
09	CA	
09	CA	
09	CA	
09	CA	2013 CA1000472
09	CA	

CA1000472	PG&E HELMS SUPPORT FACILITY	A	CWS
CA1000472	PG&E HELMS SUPPORT FACILITY	A	CWS
CA1000580	CAMPOS BROS. FARMS (WALNUT)	A	NTNCWS
CA1000580	CAMPOS BROS. FARMS (WALNUT)	A	NTNCWS
CA1000580	CAMPOS BROS. FARMS (WALNUT)	A	NTNCWS
CA1000580	CAMPOS BROS. FARMS (WALNUT)	A	NTNCWS
CA1000584	TRUE ORGANIC PRODUCTS	A	NTNCWS
CA1000584	TRUE ORGANIC PRODUCTS	A	NTNCWS
CA1000584	TRUE ORGANIC PRODUCTS	A	NTNCWS
CA1009091	OLAM SPICES AND VEGETABLES, INC.	A	NTNCWS
CA1009091	OLAM SPICES AND VEGETABLES, INC.	A	NTNCWS
CA1009091	OLAM SPICES AND VEGETABLES, INC.	A	NTNCWS
CA1010028	RIVERDALE PUBLIC UTILITY DISTRICT	A	CWS
CA1010028	RIVERDALE PUBLIC UTILITY DISTRICT	A	CWS
CA1010028	RIVERDALE PUBLIC UTILITY DISTRICT	A	CWS
CA1010028	RIVERDALE PUBLIC UTILITY DISTRICT	A	CWS
CA1010030	TRANQUILLITY IRRIGATION DIST	A	CWS
CA1010030	TRANQUILLITY IRRIGATION DIST	A	CWS
CA1010030	TRANQUILLITY IRRIGATION DIST	A	CWS
CA1010030	TRANQUILLITY IRRIGATION DIST	A	CWS
CA1010039	CARUTHERS COMM SERV DIST	A	CWS
CA1010039	CARUTHERS COMM SERV DIST	A	CWS
CA1010039	CARUTHERS COMM SERV DIST	A	CWS
CA1010039	CARUTHERS COMM SERV DIST	A	CWS
CA1400036	KEELER COMMUNITY SERVICE DISTRICT	A	CWS
CA1400036	KEELER COMMUNITY SERVICE DISTRICT	A	CWS
CA1400036	KEELER COMMUNITY SERVICE DISTRICT	A	CWS
CA1400036	KEELER COMMUNITY SERVICE DISTRICT	A	CWS
CA1400037	FOOTHILL LONE PINE MOBILE HOME PARK	A	CWS
CA1400037	FOOTHILL LONE PINE MOBILE HOME PARK	A	CWS
CA1400037	FOOTHILL LONE PINE MOBILE HOME PARK	A	CWS
CA1400037	FOOTHILL LONE PINE MOBILE HOME PARK	A	CWS
CA1500364	KRVWC - KERNVALE MUTUAL WATER CO	A	CWS
CA1500364	KRVWC - KERNVALE MUTUAL WATER CO	A	CWS
CA1500364	KRVWC - KERNVALE MUTUAL WATER CO	A	CWS
CA1500378	MAHER MUTUAL WATER COMPANY	A	CWS
CA1500378	MAHER MUTUAL WATER COMPANY	A	CWS
CA1500378	MAHER MUTUAL WATER COMPANY	A	CWS
CA1500378	MAHER MUTUAL WATER COMPANY	A	CWS
CA1500405	AERIAL ACRES WATER SYSTEM	A	CWS
CA1500405	AERIAL ACRES WATER SYSTEM	A	CWS
CA1500405	AERIAL ACRES WATER SYSTEM	A	CWS
CA1500405	AERIAL ACRES WATER SYSTEM	A	CWS
CA1500424	LANDS OF PROMISE MUTUAL WATER ASSOCIATIO	A	CWS
CA1500424	LANDS OF PROMISE MUTUAL WATER ASSOCIATIO	A	CWS
CA1500424	LANDS OF PROMISE MUTUAL WATER ASSOCIATIO	A	CWS
CA1500424	LANDS OF PROMISE MUTUAL WATER ASSOCIATIO	A	CWS

40	<=100	GW	P
40	<=100	GW	P
400	101-500	GW	P
400	101-500	GW	P
400	101-500	GW	P
400	101-500	GW	P
40	<=100	GW	P
40	<=100	GW	P
40	<=100	GW	P
125	101-500	GW	P
125	101-500	GW	P
125	101-500	GW	P
2416	1,001-3,300	GW	L
2416	1,001-3,300	GW	L
2416	1,001-3,300	GW	L
2416	1,001-3,300	GW	L
800	501-1,000	GW	L
800	501-1,000	GW	L
800	501-1,000	GW	L
800	501-1,000	GW	L
2103	1,001-3,300	GW	L
2103	1,001-3,300	GW	L
2103	1,001-3,300	GW	L
2103	1,001-3,300	GW	L
180	101-500	GW	P
180	101-500	GW	P
180	101-500	GW	P
180	101-500	GW	P
100	<=100	GW	P
100	<=100	GW	P
100	<=100	GW	P
100	<=100	GW	P
26	<=100	GW	P
26	<=100	GW	P
26	<=100	GW	P
150	101-500	GW	P
150	101-500	GW	P
150	101-500	GW	P
150	101-500	GW	P
98	<=100	GW	P
98	<=100	GW	P
98	<=100	GW	P
98	<=100	GW	P
190	101-500	GW	P
190	101-500	GW	P
190	101-500	GW	P
190	101-500	GW	P

1223020	1005	02	0.036
1223021	1005	02	0.036
1223009	1005	02	10.3
1223010	1005	02	0.0121
1223011	1005	02	0.0122
1223012	1005	02	0.0148
1223010	1005	02	13
1223012	1005	02	0.0133
1223013	1005	02	13
1223013	1005	02	21.5
1223015	1005	02	22
1223016	1005	02	0.021
9812006	1005	02	38.3
9812007	1005	02	0.0384
9812008	1005	02	38
9812010	1005	02	0.037
9811003	1005	02	14.9
9811006	1005	02	0.0145
9811007	1005	02	17
9811008	1005	02	0.016
1223031	1005	02	26
1223032	1005	02	0.0265
1223033	1005	02	23.8
1223034	1005	02	0.021
1300005	1005	02	0.086
1300009	1005	02	0.074
1300017	1005	02	0.078
1400001	1005	02	0.073
1300008	1005	02	0.074
1300011	1005	02	0.077
1300029	1005	02	0.075
1400007	1005	02	0.071
9919008	1005	02	0.25
9919010	1005	02	0.024
9919012	1005	02	0.024
9812008	1005	02	0.024
9812009	1005	02	0.024
9812010	1005	02	0.023
9812012	1005	02	0.023
9612004	1005	02	0.029
9612005	1005	02	0.03
9612007	1005	02	0.031
9612008	1005	02	0.03
9712007	1005	02	0.016
9712008	1005	02	0.016
9712009	1005	02	0.016
9712010	1005	02	0.018

7/1/2013	9/30/2013	2/27/2014	8/19/2014
10/1/2013	12/31/2013	2/27/2014	8/19/2014
1/1/2013	3/31/2013	6/26/2013	8/19/2014
4/1/2013	6/30/2013	9/6/2013	8/19/2014
7/1/2013	9/30/2013	2/27/2014	8/19/2014
10/1/2013	12/31/2013	2/27/2014	8/19/2014
1/1/2013	3/31/2013	6/26/2013	8/19/2014
4/1/2013	6/30/2013	9/6/2013	8/19/2014
7/1/2013	9/30/2013	2/27/2014	8/19/2014
1/1/2013	3/31/2013	6/26/2013	8/19/2014
7/1/2013	9/30/2013	2/27/2014	8/19/2014
10/1/2013	12/31/2013	2/27/2014	8/19/2014
1/1/2013	3/31/2013	6/26/2013	8/19/2014
4/1/2013	6/30/2013	9/6/2013	8/19/2014
7/1/2013	9/30/2013	2/27/2014	8/19/2014
10/1/2013	12/31/2013	2/27/2014	8/19/2014
1/1/2013	3/31/2013	6/26/2013	8/19/2014
4/1/2013	6/30/2013	9/6/2013	8/19/2014
7/1/2013	9/30/2013	2/27/2014	8/19/2014
10/1/2013	12/31/2013	2/27/2014	8/19/2014
1/1/2013	3/31/2013	6/26/2013	8/19/2014
4/1/2013	6/30/2013	9/6/2013	8/19/2014
7/1/2013	9/30/2013	2/27/2014	8/19/2014
10/1/2013	12/31/2013	2/27/2014	8/19/2014
1/1/2013	3/31/2013	8/19/2014	
4/1/2013	6/30/2013	8/19/2014	
7/1/2013	9/30/2013	8/19/2014	
10/1/2013	12/31/2013	8/19/2014	
1/1/2013	3/31/2013	8/19/2014	
4/1/2013	6/30/2013	8/19/2014	
7/1/2013	9/30/2013	8/19/2014	
10/1/2013	12/31/2013	8/19/2014	
1/1/2013	3/31/2013	6/26/2013	8/19/2014
4/1/2013	6/30/2013	9/6/2013	8/19/2014
7/1/2013	9/30/2013	12/18/2013	8/19/2014
1/1/2013	3/31/2013	6/26/2013	8/19/2014
4/1/2013	6/30/2013	9/6/2013	8/19/2014
7/1/2013	9/30/2013	12/18/2013	8/19/2014
10/1/2013	12/31/2013	2/27/2014	8/19/2014
1/1/2013	3/31/2013	6/26/2013	8/19/2014
4/1/2013	6/30/2013	9/6/2013	8/19/2014
7/1/2013	9/30/2013	12/18/2013	8/19/2014
10/1/2013	12/31/2013	2/27/2014	8/19/2014
1/1/2013	3/31/2013	9/6/2013	8/19/2014
4/1/2013	6/30/2013	9/6/2013	8/19/2014
7/1/2013	9/30/2013	12/18/2013	8/19/2014
10/1/2013	12/31/2013	2/27/2014	8/19/2014

09	CA	
09	CA	
09	CA	2013 CA1000580
09	CA	
09	CA	
09	CA	
09	CA	2013 CA1000584
09	CA	
09	CA	
09	CA	2013 CA1009091
09	CA	
09	CA	
09	CA	2013 CA1010028
09	CA	
09	CA	
09	CA	
09	CA	2013 CA1010030
09	CA	
09	CA	
09	CA	
09	CA	2013 CA1010039
09	CA	
09	CA	
09	CA	
09	CA	2013 CA1400036
09	CA	
09	CA	
09	CA	
09	CA	2013 CA1400037
09	CA	
09	CA	
09	CA	
09	CA	2013 CA1500364
09	CA	
09	CA	
09	CA	2013 CA1500378
09	CA	
09	CA	
09	CA	
09	CA	2013 CA1500405
09	CA	
09	CA	
09	CA	
09	CA	2013 CA1500424
09	CA	
09	CA	
09	CA	

CA1500436	HUNGRY GULCH WATER SYSTEM	A	CWS
CA1500436	HUNGRY GULCH WATER SYSTEM	A	CWS
CA1500436	HUNGRY GULCH WATER SYSTEM	A	CWS
CA1500436	HUNGRY GULCH WATER SYSTEM	A	CWS
CA1500442	SUNSET APARTMENTS WATER SYSTEM	A	CWS
CA1500442	SUNSET APARTMENTS WATER SYSTEM	A	CWS
CA1500442	SUNSET APARTMENTS WATER SYSTEM	A	CWS
CA1500449	FOURTH STREET WATER SYSTEM	A	CWS
CA1500449	FOURTH STREET WATER SYSTEM	A	CWS
CA1500449	FOURTH STREET WATER SYSTEM	A	CWS
CA1500449	FOURTH STREET WATER SYSTEM	A	CWS
CA1500455	WILLIAM FISHER MEMORIAL WATER COMPANY	A	CWS
CA1500455	WILLIAM FISHER MEMORIAL WATER COMPANY	A	CWS
CA1500455	WILLIAM FISHER MEMORIAL WATER COMPANY	A	CWS
CA1500455	WILLIAM FISHER MEMORIAL WATER COMPANY	A	CWS
CA1500458	R.S. MUTUAL WATER COMPANY	A	CWS
CA1500458	R.S. MUTUAL WATER COMPANY	A	CWS
CA1500458	R.S. MUTUAL WATER COMPANY	A	CWS
CA1500461	FOUNTAIN TRAILER PARK WATER	A	CWS
CA1500461	FOUNTAIN TRAILER PARK WATER	A	CWS
CA1500461	FOUNTAIN TRAILER PARK WATER	A	CWS
CA1500485	ANTELOPE VALLEY MOBILE ESTATES	A	CWS
CA1500493	EL ADOBE POA, INC.	A	CWS
CA1500493	EL ADOBE POA, INC.	A	CWS
CA1500493	EL ADOBE POA, INC.	A	CWS
CA1500493	EL ADOBE POA, INC.	A	CWS
CA1500521	BOULDER CANYON WATER ASSOCIATION	A	CWS
CA1500521	BOULDER CANYON WATER ASSOCIATION	A	CWS
CA1500521	BOULDER CANYON WATER ASSOCIATION	A	CWS
CA1500521	BOULDER CANYON WATER ASSOCIATION	A	CWS
CA1500525	LAKEVIEW RANCHOS MUTUAL WATER COMPANY	A	CWS
CA1500525	LAKEVIEW RANCHOS MUTUAL WATER COMPANY	A	CWS
CA1500525	LAKEVIEW RANCHOS MUTUAL WATER COMPANY	A	CWS
CA1500525	LAKEVIEW RANCHOS MUTUAL WATER COMPANY	A	CWS
CA1500540	PINON HILL WATER COMPANY	A	CWS
CA1500540	PINON HILL WATER COMPANY	A	CWS
CA1500540	PINON HILL WATER COMPANY	A	CWS
CA1500571	LUCKY 18 ON ROSAMOND, LLC	A	CWS
CA1500571	LUCKY 18 ON ROSAMOND, LLC	A	CWS
CA1500571	LUCKY 18 ON ROSAMOND, LLC	A	CWS
CA1500571	LUCKY 18 ON ROSAMOND, LLC	A	CWS
CA1500585	OASIS PROPERTY OWNERS ASSOCIATION	A	CWS
CA1500585	OASIS PROPERTY OWNERS ASSOCIATION	A	CWS
CA1500585	OASIS PROPERTY OWNERS ASSOCIATION	A	CWS
CA1500585	OASIS PROPERTY OWNERS ASSOCIATION	A	CWS
CA1502154	LAKESIDE SCHOOL	A	NTNCWS
CA1502154	LAKESIDE SCHOOL	A	NTNCWS

33	<=100	GW	P
33	<=100	GW	P
33	<=100	GW	P
33	<=100	GW	P
37	<=100	GW	M
37	<=100	GW	M
37	<=100	GW	M
25	<=100	GW	P
25	<=100	GW	P
25	<=100	GW	P
25	<=100	GW	P
52	<=100	GW	P
52	<=100	GW	P
52	<=100	GW	P
52	<=100	GW	P
25	<=100	GW	P
25	<=100	GW	P
25	<=100	GW	P
68	<=100	GW	M
68	<=100	GW	M
68	<=100	GW	M
49	<=100	GW	P
200	101-500	GW	P
200	101-500	GW	P
200	101-500	GW	P
200	101-500	GW	P
39	<=100	GW	P
39	<=100	GW	P
39	<=100	GW	P
39	<=100	GW	P
120	101-500	GW	P
120	101-500	GW	P
120	101-500	GW	P
120	101-500	GW	P
80	<=100	GW	L
80	<=100	GW	L
80	<=100	GW	L
73	<=100	GW	P
73	<=100	GW	P
73	<=100	GW	P
73	<=100	GW	P
100	<=100	GW	P
100	<=100	GW	P
100	<=100	GW	P
100	<=100	GW	P
800	501-1,000	GW	L
800	501-1,000	GW	L

9919008		1005	02	0.076
9919009		1005	02	0.07
9919010		1005	02	0.072
9919011		1005	02	0.075
9612004	16059	1005	02	0.04
9612010		1005	02	0.039
9612011		1005	02	0.04
1219025		1005	02	0.014
1219026		1005	02	0.015
1219027		1005	02	0.014
1219028		1005	02	0.014
9912005		1005	02	0.018
9912006		1005	02	0.018
9912007		1005	02	0.019
9912008		1005	02	0.019
9612005		1005	02	0.012
9612008		1005	02	0.011
9612010		1005	02	0.011
9919009		1005	02	0.078
9919010		1005	02	0.087
9919011		1005	02	0.089
9619002		1005	02	0.011
9619006		1005	02	0.018
9619007		1005	02	0.015
9619008		1005	02	0.017
9619009		1005	02	0.017
9619003		1005	02	0.02
9619004		1005	02	0.02
9619005		1005	02	0.022
9619006		1005	02	0.023
9912004		1005	02	0.062
9912005		1005	02	0.041
9912006		1005	02	0.039
9912008		1005	02	0.075
9812006		1005	02	0.015
9812007		1005	02	0.015
9812010		1005	02	0.015
9812004		1005	02	0.026
9812005		1005	02	0.025
9812009		1005	02	0.03
9812010		1005	02	0.03
9512004		1005	02	0.012
9512005		1005	02	0.012
9512006		1005	02	0.011
9512007		1005	02	0.011
9712003		1005	02	0.018
9712005		1005	02	0.019

1/1/2013	3/31/2013	6/26/2013	8/19/2014
4/1/2013	6/30/2013	9/6/2013	8/19/2014
7/1/2013	9/30/2013	12/18/2013	8/19/2014
10/1/2013	12/31/2013	2/27/2014	8/19/2014
4/1/2013	6/30/2013	9/6/2013	8/19/2014
7/1/2013	9/30/2013	12/18/2013	8/19/2014
10/1/2013	12/31/2013	2/27/2014	8/19/2014
1/1/2013	3/31/2013	6/26/2013	8/19/2014
4/1/2013	6/30/2013	9/6/2013	8/19/2014
7/1/2013	9/30/2013	12/18/2013	8/19/2014
10/1/2013	12/31/2013	2/27/2014	8/19/2014
1/1/2013	3/31/2013	6/26/2013	8/19/2014
4/1/2013	6/30/2013	9/6/2013	8/19/2014
7/1/2013	9/30/2013	12/18/2013	8/19/2014
10/1/2013	12/31/2013	2/27/2014	8/19/2014
4/1/2013	6/30/2013	9/6/2013	8/19/2014
7/1/2013	9/30/2013	12/18/2013	8/19/2014
10/1/2013	12/31/2013	2/27/2014	8/19/2014
1/1/2013	3/31/2013	6/26/2013	8/19/2014
4/1/2013	6/30/2013	9/6/2013	8/19/2014
10/1/2013	12/31/2013	2/27/2014	8/19/2014
1/1/2013	3/31/2013	6/26/2013	8/19/2014
1/1/2013	3/31/2013	6/26/2013	8/19/2014
4/1/2013	6/30/2013	9/6/2013	8/19/2014
7/1/2013	9/30/2013	12/18/2013	8/19/2014
10/1/2013	12/31/2013	2/27/2014	8/19/2014
1/1/2013	3/31/2013	6/26/2013	8/19/2014
4/1/2013	6/30/2013	9/6/2013	8/19/2014
7/1/2013	9/30/2013	12/18/2013	8/19/2014
10/1/2013	12/31/2013	2/27/2014	8/19/2014
1/1/2013	3/31/2013	6/26/2013	8/19/2014
4/1/2013	6/30/2013	9/6/2013	8/19/2014
7/1/2013	9/30/2013	12/18/2013	8/19/2014
10/1/2013	12/31/2013	2/27/2014	8/19/2014
4/1/2013	6/30/2013	9/6/2013	8/19/2014
7/1/2013	9/30/2013	2/27/2014	8/19/2014
10/1/2013	12/31/2013	2/27/2014	8/19/2014
1/1/2013	3/31/2013	6/26/2013	8/19/2014
4/1/2013	6/30/2013	9/6/2013	8/19/2014
7/1/2013	9/30/2013	12/18/2013	8/19/2014
10/1/2013	12/31/2013	2/27/2014	8/19/2014
1/1/2013	3/31/2013	6/26/2013	8/19/2014
4/1/2013	6/30/2013	9/6/2013	8/19/2014
7/1/2013	9/30/2013	12/18/2013	8/19/2014
10/1/2013	12/31/2013	2/27/2014	8/19/2014
1/1/2013	3/31/2013	6/26/2013	8/19/2014
4/1/2013	6/30/2013	9/6/2013	8/19/2014

09	CA	2013 CA1500436
09	CA	
09	CA	
09	CA	
09	CA	2013 CA1500442
09	CA	
09	CA	
09	CA	2013 CA1500449
09	CA	
09	CA	
09	CA	
09	CA	2013 CA1500455
09	CA	
09	CA	
09	CA	
09	CA	2013 CA1500458
09	CA	
09	CA	
09	CA	2013 CA1500461
09	CA	
09	CA	
09	CA	2013 CA1500485
09	CA	2013 CA1500493
09	CA	
09	CA	
09	CA	
09	CA	2013 CA1500521
09	CA	
09	CA	
09	CA	
09	CA	2013 CA1500525
09	CA	
09	CA	
09	CA	
09	CA	2013 CA1500540
09	CA	
09	CA	
09	CA	2013 CA1500571
09	CA	
09	CA	
09	CA	
09	CA	2013 CA1500585
09	CA	
09	CA	
09	CA	
09	CA	2013 CA1502154
09	CA	

CA1502154	LAKESIDE SCHOOL	A	NTNCWS
CA1502154	LAKESIDE SCHOOL	A	NTNCWS
CA1502231	ROSAMOND SCHOOL WATER SYSTEM	A	NTNCWS
CA1502231	ROSAMOND SCHOOL WATER SYSTEM	A	NTNCWS
CA1502231	ROSAMOND SCHOOL WATER SYSTEM	A	NTNCWS
CA1502231	ROSAMOND SCHOOL WATER SYSTEM	A	NTNCWS
CA1502244	SEMI TROPIC SCHOOL WATER SYSTEM	A	NTNCWS
CA1502244	SEMI TROPIC SCHOOL WATER SYSTEM	A	NTNCWS
CA1502244	SEMI TROPIC SCHOOL WATER SYSTEM	A	NTNCWS
CA1502244	SEMI TROPIC SCHOOL WATER SYSTEM	A	NTNCWS
CA1502383	NORD ROAD WATER ASSOCIATION	A	CWS
CA1502383	NORD ROAD WATER ASSOCIATION	A	CWS
CA1502383	NORD ROAD WATER ASSOCIATION	A	CWS
CA1502383	NORD ROAD WATER ASSOCIATION	A	CWS
CA1502569	FIRST MUTUAL WATER SYSTEM	A	CWS
CA1502569	FIRST MUTUAL WATER SYSTEM	A	CWS
CA1502569	FIRST MUTUAL WATER SYSTEM	A	CWS
CA1502569	FIRST MUTUAL WATER SYSTEM	A	CWS
CA1502595	NATIONAL CEMENT CO.-LEBEC PLANT	A	NTNCWS
CA1502724	QUAIL VALLEY WATER DIST-EASTSIDE SYSTEM	A	CWS
CA1502724	QUAIL VALLEY WATER DIST-EASTSIDE SYSTEM	A	CWS
CA1502724	QUAIL VALLEY WATER DIST-EASTSIDE SYSTEM	A	CWS
CA1502724	QUAIL VALLEY WATER DIST-EASTSIDE SYSTEM	A	CWS
CA1502771	KERN OIL AND REFINING COMPANY	A	NTNCWS
CA1510001	ARVIN COMMUNITY SERVICES DIST	A	CWS
CA1510001	ARVIN COMMUNITY SERVICES DIST	A	CWS
CA1510001	ARVIN COMMUNITY SERVICES DIST	A	CWS
CA1510001	ARVIN COMMUNITY SERVICES DIST	A	CWS
CA1510002	BORON CSD	A	CWS
CA1510002	BORON CSD	A	CWS
CA1510002	BORON CSD	A	CWS
CA1510012	LAMONT PUBLIC UTILITY DIST	A	CWS
CA1510012	LAMONT PUBLIC UTILITY DIST	A	CWS
CA1510012	LAMONT PUBLIC UTILITY DIST	A	CWS
CA1510012	LAMONT PUBLIC UTILITY DIST	A	CWS
CA1510013	MCFARLAND, CITY OF	A	CWS
CA1510014	MOJAVE PUD	A	CWS
CA1510014	MOJAVE PUD	A	CWS
CA1510014	MOJAVE PUD	A	CWS
CA1510014	MOJAVE PUD	A	CWS
CA1510016	RAND COMMUNITIES WATER DISTRICT	A	CWS
CA1510016	RAND COMMUNITIES WATER DISTRICT	A	CWS
CA1510016	RAND COMMUNITIES WATER DISTRICT	A	CWS
CA1510016	RAND COMMUNITIES WATER DISTRICT	A	CWS
CA1510024	GREENFIELD COUNTY WD	A	CWS
CA1510024	GREENFIELD COUNTY WD	A	CWS
CA1510024	GREENFIELD COUNTY WD	A	CWS

800	501-1,000	GW	L
800	501-1,000	GW	L
940	501-1,000	SWP	L
940	501-1,000	SWP	L
940	501-1,000	SWP	L
940	501-1,000	SWP	L
320	101-500	GW	L
320	101-500	GW	L
320	101-500	GW	L
320	101-500	GW	L
32	<=100	GW	P
32	<=100	GW	P
32	<=100	GW	P
32	<=100	GW	P
40	<=100	GW	P
40	<=100	GW	P
40	<=100	GW	P
40	<=100	GW	P
120	101-500	GW	P
60	<=100	GW	L
60	<=100	GW	L
60	<=100	GW	L
60	<=100	GW	L
115	101-500	GW	P
18000	10,001-50,000	GW	L
18000	10,001-50,000	GW	L
18000	10,001-50,000	GW	L
18000	10,001-50,000	GW	L
2500	1,001-3,300	SWP	L
2500	1,001-3,300	SWP	L
2500	1,001-3,300	SWP	L
15120	10,001-50,000	GW	L
15120	10,001-50,000	GW	L
15120	10,001-50,000	GW	L
15120	10,001-50,000	GW	L
12333	10,001-50,000	GW	L
4000	3,301-10,000	SWP	L
4000	3,301-10,000	SWP	L
4000	3,301-10,000	SWP	L
4000	3,301-10,000	SWP	L
500	101-500	GW	L
500	101-500	GW	L
500	101-500	GW	L
500	101-500	GW	L
8500	3,301-10,000	GW	L
8500	3,301-10,000	GW	L
8500	3,301-10,000	GW	L

9712007	1005	02	0.018
9712008	1005	02	0.018
9812003	1005	02	0.011
9812004	1005	02	0.011
9812005	1005	02	0.011
9812006	1005	02	0.012
9612005	1005	02	0.025
9612006	1005	02	0.019
9612008	1005	02	0.018
9612009	1005	02	0.012
9912020	1005	02	0.017
9912021	1005	02	0.017
9912022	1005	02	0.017
9912023	1005	02	0.016
9619004	1005	02	0.015
9619005	1005	02	0.017
9619006	1005	02	0.017
9619007	1005	02	0.017
9912006	1005	02	0.012
1219025	1005	02	0.088
1219026	1005	02	0.09
1219032	1005	02	0.089
1219033	1005	02	0.088
1119028	1005	02	0.013
9912021	1005	02	0.033
9912022	1005	02	0.033
9912023	1005	02	0.034
9912024	1005	02	0.033
9919003	1005	02	0.038
9919004	1005	02	0.038
9919005	1005	02	0.036
9512004	1005	02	0.011
9512005	1005	02	0.0112
9512006	1005	02	0.011
9512007	1005	02	0.012
9712009	1005	02	0.012
9619007	1005	02	0.013
9619008	1005	02	0.014
9619009	1005	02	0.014
9619010	1005	02	0.015
9912011	1005	02	0.021
9912012	1005	02	0.021
9912014	1005	02	0.021
9912015	1005	02	0.021
9512003	1005	02	0.012
9512004	1005	02	0.012
9512005	1005	02	0.012

7/1/2013	9/30/2013	12/18/2013	8/19/2014
10/1/2013	12/31/2013	2/27/2014	8/19/2014
1/1/2013	3/31/2013	6/26/2013	8/19/2014
4/1/2013	6/30/2013	9/6/2013	8/19/2014
7/1/2013	9/30/2013	12/18/2013	8/19/2014
10/1/2013	12/31/2013	2/27/2014	8/19/2014
1/1/2013	3/31/2013	6/26/2013	8/19/2014
4/1/2013	6/30/2013	9/6/2013	8/19/2014
7/1/2013	9/30/2013	12/18/2013	8/19/2014
10/1/2013	12/31/2013	2/27/2014	8/19/2014
1/1/2013	3/31/2013	6/26/2013	8/19/2014
4/1/2013	6/30/2013	9/6/2013	8/19/2014
7/1/2013	9/30/2013	12/18/2013	8/19/2014
10/1/2013	12/31/2013	2/27/2014	8/19/2014
1/1/2013	3/31/2013	6/26/2013	8/19/2014
4/1/2013	6/30/2013	9/6/2013	8/19/2014
7/1/2013	9/30/2013	12/18/2013	8/19/2014
10/1/2013	12/31/2013	2/27/2014	8/19/2014
1/1/2013	3/31/2013	6/26/2013	8/19/2014
1/1/2013	3/31/2013	6/26/2013	8/19/2014
4/1/2013	6/30/2013	9/6/2013	8/19/2014
7/1/2013	9/30/2013	12/18/2013	8/19/2014
10/1/2013	12/31/2013	2/27/2014	8/19/2014
4/1/2013	6/30/2013	9/6/2013	8/19/2014
1/1/2013	3/31/2013	6/26/2013	8/19/2014
4/1/2013	6/30/2013	9/6/2013	8/19/2014
7/1/2013	9/30/2013	12/18/2013	8/19/2014
10/1/2013	12/31/2013	2/27/2014	8/19/2014
1/1/2013	3/31/2013	6/26/2013	8/19/2014
4/1/2013	6/30/2013	9/6/2013	8/19/2014
10/1/2013	12/31/2013	2/27/2014	8/19/2014
1/1/2013	3/31/2013	6/26/2013	8/19/2014
4/1/2013	6/30/2013	9/6/2013	8/19/2014
7/1/2013	9/30/2013	12/18/2013	8/19/2014
10/1/2013	12/31/2013	2/27/2014	8/19/2014
1/1/2013	3/31/2013	6/26/2013	8/19/2014
1/1/2013	3/31/2013	6/26/2013	8/19/2014
4/1/2013	6/30/2013	9/6/2013	8/19/2014
7/1/2013	9/30/2013	12/18/2013	8/19/2014
10/1/2013	12/31/2013	2/27/2014	8/19/2014
1/1/2013	3/31/2013	6/26/2013	8/19/2014
4/1/2013	6/30/2013	9/6/2013	8/19/2014
7/1/2013	9/30/2013	12/18/2013	8/19/2014
10/31/2013	12/31/2013	2/27/2014	8/19/2014
1/1/2013	3/31/2013	6/26/2013	8/19/2014
4/1/2013	6/30/2013	9/6/2013	8/19/2014
7/1/2013	9/30/2013	12/18/2013	8/19/2014

09	CA	
09	CA	
09	CA	2013 CA1502231
09	CA	
09	CA	
09	CA	
09	CA	2013 CA1502244
09	CA	
09	CA	
09	CA	
09	CA	2013 CA1502383
09	CA	
09	CA	
09	CA	
09	CA	2013 CA1502569
09	CA	
09	CA	
09	CA	
09	CA	2013 CA1502595
09	CA	2013 CA1502724
09	CA	
09	CA	
09	CA	
09	CA	2013 CA1502771
09	CA	2013 CA1510001
09	CA	
09	CA	
09	CA	
09	CA	2013 CA1510002
09	CA	
09	CA	
09	CA	2013 CA1510012
09	CA	
09	CA	
09	CA	
09	CA	2013 CA1510013
09	CA	2013 CA1510014
09	CA	
09	CA	
09	CA	
09	CA	2013 CA1510016
09	CA	
09	CA	
09	CA	
09	CA	2013 CA1510024
09	CA	
09	CA	

CA1510024	GREENFIELD COUNTY WD	A	CWS
CA1510027	DESERT LAKE COMM SERV DIST	A	CWS
CA1510027	DESERT LAKE COMM SERV DIST	A	CWS
CA1510052	NORTH EDWARDS WD	A	CWS
CA1510052	NORTH EDWARDS WD	A	CWS
CA1510052	NORTH EDWARDS WD	A	CWS
CA1600004	FOUR SEASONS MOBILE HOME PARK	A	CWS
CA1600004	FOUR SEASONS MOBILE HOME PARK	A	CWS
CA1600004	FOUR SEASONS MOBILE HOME PARK	A	CWS
CA1600004	FOUR SEASONS MOBILE HOME PARK	A	CWS
CA1600010	LACEY COURTS MHP	A	CWS
CA1600010	LACEY COURTS MHP	A	CWS
CA1600010	LACEY COURTS MHP	A	CWS
CA1600010	LACEY COURTS MHP	A	CWS
CA1600014	KIT CARSON ELEM SCHOOL	A	NTNCWS
CA1600014	KIT CARSON ELEM SCHOOL	A	NTNCWS
CA1600014	KIT CARSON ELEM SCHOOL	A	NTNCWS
CA1600014	KIT CARSON ELEM SCHOOL	A	NTNCWS
CA1600017	ISLAND UNION SCHOOL	A	NTNCWS
CA1600017	ISLAND UNION SCHOOL	A	NTNCWS
CA1600017	ISLAND UNION SCHOOL	A	NTNCWS
CA1600017	ISLAND UNION SCHOOL	A	NTNCWS
CA1600048	KETTLEMAN CITY ELEMENTARY	A	NTNCWS
CA1600048	KETTLEMAN CITY ELEMENTARY	A	NTNCWS
CA1600048	KETTLEMAN CITY ELEMENTARY	A	NTNCWS
CA1600050	CENTRAL VALLEY MEAT CO INC	A	NTNCWS
CA1600050	CENTRAL VALLEY MEAT CO INC	A	NTNCWS
CA1600050	CENTRAL VALLEY MEAT CO INC	A	NTNCWS
CA1600050	CENTRAL VALLEY MEAT CO INC	A	NTNCWS
CA1600601	KWRA MRF	A	NTNCWS
CA1600601	KWRA MRF	A	NTNCWS
CA1600601	KWRA MRF	A	NTNCWS
CA1600601	KWRA MRF	A	NTNCWS
CA1610009	KETTLEMAN CITY CSD	A	CWS
CA1610009	KETTLEMAN CITY CSD	A	CWS
CA1610009	KETTLEMAN CITY CSD	A	CWS
CA1610009	KETTLEMAN CITY CSD	A	CWS
CA1910246	LAND PROJECT MUTUAL WATER CO.	A	CWS
CA1910246	LAND PROJECT MUTUAL WATER CO.	A	CWS
CA1910246	LAND PROJECT MUTUAL WATER CO.	A	CWS
CA1910246	LAND PROJECT MUTUAL WATER CO.	A	CWS
CA2010007	HILLVIEW WC-OAKHURST/SIERRA LAKES	A	CWS
CA2010007	HILLVIEW WC-OAKHURST/SIERRA LAKES	A	CWS
CA2010007	HILLVIEW WC-OAKHURST/SIERRA LAKES	A	CWS
CA2010007	HILLVIEW WC-OAKHURST/SIERRA LAKES	A	CWS
CA2010012	HILLVIEW WATER CO-RAYMOND	A	CWS
CA2010012	HILLVIEW WATER CO-RAYMOND	A	CWS

8500	3,301-10,000	GW	L
700	501-1,000	SWP	L
700	501-1,000	SWP	L
550	501-1,000	GW	L
550	501-1,000	GW	L
550	501-1,000	GW	L
350	101-500	GW	P
350	101-500	GW	P
350	101-500	GW	P
350	101-500	GW	P
66	<=100	GW	P
66	<=100	GW	P
66	<=100	GW	P
66	<=100	GW	P
510	501-1,000	GW	L
510	501-1,000	GW	L
510	501-1,000	GW	L
510	501-1,000	GW	L
300	101-500	GW	L
300	101-500	GW	L
300	101-500	GW	L
300	101-500	GW	L
350	101-500	GW	L
350	101-500	GW	L
350	101-500	GW	L
280	101-500	GW	P
280	101-500	GW	P
280	101-500	GW	P
280	101-500	GW	P
53	<=100	GW	P
53	<=100	GW	P
53	<=100	GW	P
53	<=100	GW	P
1499	1,001-3,300	GW	L
1499	1,001-3,300	GW	L
1499	1,001-3,300	GW	L
1499	1,001-3,300	GW	L
1500	1,001-3,300	GW	P
1500	1,001-3,300	GW	P
1500	1,001-3,300	GW	P
1500	1,001-3,300	GW	P
3383	3,301-10,000	GW	P
3383	3,301-10,000	GW	P
3383	3,301-10,000	GW	P
3383	3,301-10,000	GW	P
290	101-500	GW	P
290	101-500	GW	P

9512006	1005	02	0.013
9212006	1005	02	0.031
9212007	1005	02	0.03
9712003	1005	02	0.033
9712004	1005	02	0.033
9712006	1005	02	0.029
1300013	1005	02	95
1300014	1005	02	100
1300015	1005	02	100
1300016	1005	02	98
1300016	1005	02	22
1300017	1005	02	22
1300018	1005	02	23
1300019	1005	02	24
1100012	1005	02	38
1300010	1005	02	37
1300011	1005	02	34
1300013	1005	02	37
1300022	1005	02	22
1300024	1005	02	23
1300025	1005	02	28
1300026	1005	02	21
1300005	1005	02	12
1300006	1005	02	12
1300008	1005	02	15
1300011	1005	02	38
1300012	1005	02	37
1300013	1005	02	38
1300014	1005	02	38
1300011	1005	02	87
1300012	1005	02	67
1300013	1005	02	81
1300014	1005	02	70
9912008	1005	02	0.016
9912009	1005	02	0.016
9912010	1005	02	0.016
9912011	1005	02	0.016
9507008	1005	02	0.01825
9507009	1005	02	0.01769
9507010	1005	02	0.01644
9507012	1005	02	0.01544
9911008	1005	02	0.012
9911009	1005	02	0.014
9911012	1005	02	0.012
9911014	1005	02	0.011
9611007	1005	02	0.02675
9611009	1005	02	0.0275

10/1/2013	12/31/2013	2/27/2014	8/19/2014
1/1/2013	3/31/2013	6/26/2013	8/19/2014
4/1/2013	6/30/2013	9/6/2013	8/19/2014
1/1/2013	3/31/2013	6/26/2013	8/19/2014
4/1/2013	6/30/2013	9/6/2013	8/19/2014
7/1/2013	9/30/2013	12/18/2013	8/19/2014
1/1/2013	3/31/2013	8/19/2014	
4/1/2013	6/30/2013	8/19/2014	
7/1/2013	9/30/2013	8/19/2014	
10/1/2013	12/31/2013	8/19/2014	
1/1/2013	3/31/2013	8/19/2014	
4/1/2013	6/30/2013	8/19/2014	
7/1/2013	9/30/2013	8/19/2014	
10/1/2013	12/31/2013	8/19/2014	
7/1/2013	9/30/2013	8/19/2014	
1/1/2013	3/31/2013	8/19/2014	
4/1/2013	6/30/2013	8/19/2014	
10/1/2013	12/31/2013	8/19/2014	
1/1/2013	3/31/2013	8/19/2014	
4/1/2013	6/30/2013	8/19/2014	
7/1/2013	9/30/2013	8/19/2014	
10/8/2013	1/1/2014	8/19/2014	
1/1/2013	3/31/2013	8/19/2014	
4/1/2013	6/30/2013	8/19/2014	
7/1/2013	9/30/2013	8/19/2014	
1/1/2013	3/31/2013	8/19/2014	
4/1/2013	6/30/2013	8/19/2014	
7/1/2013	9/30/2013	8/19/2014	
10/1/2013	12/31/2013	8/19/2014	
1/1/2013	3/31/2013	8/19/2014	
4/1/2013	6/30/2013	8/19/2014	
7/1/2013	9/30/2013	8/19/2014	
10/1/2013	12/31/2013	8/19/2014	
1/1/2013	3/31/2013	6/26/2013	8/19/2014
4/1/2013	6/30/2013	9/6/2013	8/19/2014
7/1/2013	9/30/2013	12/18/2013	8/19/2014
10/1/2013	12/31/2013	2/27/2014	8/19/2014
1/1/2013	3/31/2013	6/26/2013	8/19/2014
4/1/2013	6/30/2013	9/6/2013	8/19/2014
7/1/2013	9/30/2013	12/18/2013	8/19/2014
10/1/2013	12/31/2013	2/27/2014	8/19/2014
1/1/2013	3/31/2013	6/26/2013	8/19/2014
4/1/2013	6/30/2013	9/6/2013	8/19/2014
7/1/2013	9/30/2013	12/18/2013	8/19/2014
10/1/2013	12/31/2013	2/27/2014	8/19/2014
1/1/2013	3/31/2013	6/26/2013	8/19/2014
4/1/2013	6/30/2013	9/6/2013	8/19/2014

09	CA	
09	CA	2013 CA1510027
09	CA	
09	CA	2013 CA1510052
09	CA	
09	CA	
09	CA	2013 CA1600004
09	CA	
09	CA	
09	CA	
09	CA	2013 CA1600010
09	CA	
09	CA	
09	CA	
09	CA	2013 CA1600014
09	CA	
09	CA	
09	CA	
09	CA	2013 CA1600017
09	CA	
09	CA	
09	CA	
09	CA	2013 CA1600048
09	CA	
09	CA	
09	CA	2013 CA1600050
09	CA	
09	CA	
09	CA	
09	CA	2013 CA1600601
09	CA	
09	CA	
09	CA	
09	CA	2013 CA1610009
09	CA	
09	CA	
09	CA	
09	CA	2013 CA1910246
09	CA	
09	CA	
09	CA	
09	CA	2013 CA2010007
09	CA	
09	CA	
09	CA	
09	CA	2013 CA2010012
09	CA	

CA2010012	HILLVIEW WATER CO-RAYMOND	A	CWS
CA2010012	HILLVIEW WATER CO-RAYMOND	A	CWS
CA2010801	VALLEY STATE PRISON	A	CWS
CA2010801	VALLEY STATE PRISON	A	CWS
CA2010801	VALLEY STATE PRISON	A	CWS
CA2010801	VALLEY STATE PRISON	A	CWS
CA2210900	CEDAR LODGE RESORT	A	NTNCWS
CA2210937	MARIPOSA COUNTY PUBLIC WORKS DEPARTMENT	A	NTNCWS
CA2410004	CITY OF LIVINGSTON	A	CWS
CA2410004	CITY OF LIVINGSTON	A	CWS
CA2610003	BRIDGEPORT PUD	A	CWS
CA2610003	BRIDGEPORT PUD	A	CWS
CA2610003	BRIDGEPORT PUD	A	CWS
CA2610003	BRIDGEPORT PUD	A	CWS
CA2700552	ECHO VALLEY SCHOOL WS	A	NTNCWS
CA2700552	ECHO VALLEY SCHOOL WS	A	NTNCWS
CA2700612	LAGUNA SECA WC	A	CWS
CA2700612	LAGUNA SECA WC	A	CWS
CA2700612	LAGUNA SECA WC	A	CWS
CA2700702	PRUNEDALE MWC	A	CWS
CA2700799	VISTA DEL TORO WS	A	CWS
CA2700799	VISTA DEL TORO WS	A	CWS
CA2700799	VISTA DEL TORO WS	A	CWS
CA2701221	WASHINGTON SCHOOL WS	A	NTNCWS
CA2701221	WASHINGTON SCHOOL WS	A	NTNCWS
CA2701503	MESA DEL TORO MWC	A	CWS
CA2701503	MESA DEL TORO MWC	A	CWS
CA2701503	MESA DEL TORO MWC	A	CWS
CA2701503	MESA DEL TORO MWC	A	CWS
CA2701670	LANGLEY/VALLE PACIFICO WS	A	CWS
CA2701670	LANGLEY/VALLE PACIFICO WS	A	CWS
CA2701670	LANGLEY/VALLE PACIFICO WS	A	CWS
CA2701670	LANGLEY/VALLE PACIFICO WS	A	CWS
CA2701926	MORO RD WS #09	A	CWS
CA2701926	MORO RD WS #09	A	CWS
CA2701926	MORO RD WS #09	A	CWS
CA2701926	MORO RD WS #09	A	CWS
CA2701959	TIERRA VISTA MWC	A	CWS
CA2702009	LAGUNA SECA RECREATION WS	A	NTNCWS
CA2702030	CYPRESS COMMUNITY CHURCH WS	A	NTNCWS
CA2702030	CYPRESS COMMUNITY CHURCH WS	A	NTNCWS
CA2702030	CYPRESS COMMUNITY CHURCH WS	A	NTNCWS
CA2702030	CYPRESS COMMUNITY CHURCH WS	A	NTNCWS
CA2702050	CHURCH OF THE GOOD SHEPHERD WS	A	NTNCWS
CA2702050	CHURCH OF THE GOOD SHEPHERD WS	A	NTNCWS
CA2702050	CHURCH OF THE GOOD SHEPHERD WS	A	NTNCWS
CA2702050	CHURCH OF THE GOOD SHEPHERD WS	A	NTNCWS

290	101-500	GW	P
290	101-500	GW	P
4000	3,301-10,000	GW	S
4000	3,301-10,000	GW	S
4000	3,301-10,000	GW	S
4000	3,301-10,000	GW	S
25	<=100	GW	P
135	101-500	SWP	L
14894	10,001-50,000	GW	L
14894	10,001-50,000	GW	L
850	501-1,000	GW	L
850	501-1,000	GW	L
850	501-1,000	GW	L
850	501-1,000	GW	L
503	501-1,000	GW	L
503	501-1,000	GW	L
162	101-500	GW	P
162	101-500	GW	P
162	101-500	GW	P
252	101-500	GW	P
87	<=100	GW	P
87	<=100	GW	P
87	<=100	GW	P
250	101-500	GW	L
250	101-500	GW	L
90	<=100	GW	P
90	<=100	GW	P
90	<=100	GW	P
90	<=100	GW	P
81	<=100	GW	P
81	<=100	GW	P
81	<=100	GW	P
81	<=100	GW	P
210	101-500	GW	P
210	101-500	GW	P
210	101-500	GW	P
210	101-500	GW	P
57	<=100	GW	P
500	101-500	GW	L
200	101-500	GW	P
200	101-500	GW	P
200	101-500	GW	P
200	101-500	GW	P
50	<=100	GW	P
50	<=100	GW	P
50	<=100	GW	P
50	<=100	GW	P

9611013	1005	02	0.0285
9611017	1005	02	0.028
1111018	1005	02	0.011
1111020	1005	02	0.0107
1111021	1005	02	0.011
1111022	1005	02	0.011
9611004	1005	02	0.031
1011004	1005	02	0.01525
9611003	1005	02	0.0107
9611004	1005	02	0.011
9913006	1005	02	0.026
9913007	1005	02	0.026
9913008	1005	02	0.036
9913009	1005	02	0.03
1400035	1005	01	0.033
1400036	1005	02	0.1125
1300014	1005	01	0.011
1300015	1005	01	0.013
1400017	1005	01	0.026
1400032	1005	02	0.019
1300022	1005	01	0.023
1300024	1005	01	0.015
1400025	1005	01	0.015
1300017	1005	01	0.035
1400020	1005	01	0.05
1300025	1005	01	0.017
1300026	1005	01	0.016
1400027	1005	01	0.013
1400028	1005	01	0.018
1300057	1005	01	0.055
1300058	1005	01	0.052
1400059	1005	01	0.049
1400060	1005	01	0.059
1300033	1005	01	0.026
1300034	1005	01	0.041
1400035	1005	01	0.018
1400036	1005	02	0.025
1300021	1005	01	0.011
1400020	1005	01	0.019
1300021	1005	01	0.017
1300022	1005	01	0.016
1400023	1005	01	0.014
1400024	1005	01	0.016
1300024	1005	01	0.036
1300025	1005	01	0.038
1400026	1005	01	0.039
1400027	1005	01	0.042

7/1/2013	9/30/2013	12/18/2013	8/19/2014
10/1/2013	12/31/2013	2/27/2014	8/19/2014
1/1/2013	3/31/2013	6/26/2013	8/19/2014
4/1/2013	6/30/2013	9/6/2013	8/19/2014
7/1/2013	9/30/2013	12/18/2013	8/19/2014
10/1/2013	12/31/2013	2/27/2014	8/19/2014
4/1/2013	6/30/2013	9/6/2013	8/19/2014
10/1/2013	12/31/2013	2/27/2014	8/19/2014
4/1/2013	6/30/2013	9/6/2013	8/19/2014
7/1/2013	9/30/2013	12/18/2013	8/19/2014
1/1/2013	3/31/2013	12/18/2013	8/19/2014
4/1/2013	6/30/2013	12/18/2013	8/19/2014
7/1/2013	9/30/2013	12/18/2013	8/19/2014
10/1/2013	12/31/2013	2/27/2014	8/19/2014
7/1/2013	9/30/2013	8/19/2014	
10/1/2013	10/31/2013	8/19/2014	
1/1/2013	3/31/2013	8/19/2014	
4/1/2013	6/30/2013	8/19/2014	
10/1/2013	12/31/2013	8/19/2014	
7/1/2013	7/31/2013	8/19/2014	
1/1/2013	3/31/2013	8/19/2014	
7/1/2013	9/30/2013	8/19/2014	
10/1/2013	12/31/2013	8/19/2014	
4/1/2013	6/30/2013	8/19/2014	
10/1/2013	12/31/2013	8/19/2014	
1/1/2013	3/31/2013	8/19/2014	
4/1/2013	6/30/2013	8/19/2014	
7/1/2013	9/30/2013	8/19/2014	
10/1/2013	12/1/2013	8/19/2014	
1/1/2013	3/31/2013	8/19/2014	
4/1/2013	6/30/2013	8/19/2014	
7/1/2013	9/30/2013	8/19/2014	
10/1/2013	12/31/2013	8/19/2014	
1/1/2013	3/31/2013	8/19/2014	
4/1/2013	6/30/2013	8/19/2014	
7/1/2013	9/30/2013	8/19/2014	
10/1/2013	12/31/2013	8/19/2014	
1/1/2013	3/31/2013	8/19/2014	
10/1/2013	12/31/2013	8/19/2014	
1/1/2013	3/31/2013	8/19/2014	
4/1/2013	6/30/2013	8/19/2014	
7/1/2013	9/30/2013	8/19/2014	
10/1/2013	12/31/2013	8/19/2014	
1/1/2013	3/31/2013	8/19/2014	
4/1/2013	6/30/2013	8/19/2014	
7/1/2013	9/30/2013	8/19/2014	
10/1/2013	12/31/2013	8/19/2014	

09	CA	
09	CA	
09	CA	2013 CA2010801
09	CA	
09	CA	
09	CA	
09	CA	2013 CA2210900
09	CA	2013 CA2210937
09	CA	2013 CA2410004
09	CA	
09	CA	2013 CA2610003
09	CA	
09	CA	
09	CA	
09	CA	2013 CA2700552
09	CA	
09	CA	2013 CA2700612
09	CA	
09	CA	
09	CA	2013 CA2700702
09	CA	2013 CA2700799
09	CA	
09	CA	
09	CA	2013 CA2701221
09	CA	
09	CA	2013 CA2701503
09	CA	
09	CA	
09	CA	
09	CA	2013 CA2701670
09	CA	
09	CA	
09	CA	
09	CA	2013 CA2701926
09	CA	
09	CA	
09	CA	
09	CA	2013 CA2701959
09	CA	2013 CA2702009
09	CA	2013 CA2702030
09	CA	
09	CA	
09	CA	
09	CA	2013 CA2702050
09	CA	
09	CA	
09	CA	

CA2702439	WOODLAND HEIGHTS MWC	A	CWS
CA2702439	WOODLAND HEIGHTS MWC	A	CWS
CA2702439	WOODLAND HEIGHTS MWC	A	CWS
CA2702439	WOODLAND HEIGHTS MWC	A	CWS
CA2702550	GRANGE HALL WS	A	NTNCWS
CA3100033	TAHOMA MEADOWS MUTUAL WATER COMPANY	I	CWS
CA3100033	TAHOMA MEADOWS MUTUAL WATER COMPANY	I	CWS
CA3210003	CITY OF PORTOLA	A	CWS
CA3210011	PLUMAS EUREKA CSD	A	CWS
CA3210011	PLUMAS EUREKA CSD	A	CWS
CA3210011	PLUMAS EUREKA CSD	A	CWS
CA3210011	PLUMAS EUREKA CSD	A	CWS
CA3301380	SAINT ANTHONY TRAILER PARK	A	CWS
CA3301380	SAINT ANTHONY TRAILER PARK	A	CWS
CA3301380	SAINT ANTHONY TRAILER PARK	A	CWS
CA3301380	SAINT ANTHONY TRAILER PARK	A	CWS
CA3301482	ORTEGA OAKS RV PARK&CAMPGROUND	A	CWS
CA3301482	ORTEGA OAKS RV PARK&CAMPGROUND	A	CWS
CA3301482	ORTEGA OAKS RV PARK&CAMPGROUND	A	CWS
CA3303092	MECCA ARCO TRAVEL CENTER	A	NTNCWS
CA3303092	MECCA ARCO TRAVEL CENTER	A	NTNCWS
CA3303112	COACHELLA VALLEY FACILITY	A	NTNCWS
CA3303112	COACHELLA VALLEY FACILITY	A	NTNCWS
CA3303112	COACHELLA VALLEY FACILITY	A	NTNCWS
CA3303112	COACHELLA VALLEY FACILITY	A	NTNCWS
CA3310802	CHUCKAWALLA VALLEY/IRONWOOD STATE PRISON	A	CWS
CA3400130	GREGG WATER CO	A	CWS
CA3400138	LOCKE WATER WORKS CO [SWS]	A	CWS
CA3400138	LOCKE WATER WORKS CO [SWS]	A	CWS
CA3400138	LOCKE WATER WORKS CO [SWS]	A	CWS
CA3400138	LOCKE WATER WORKS CO [SWS]	A	CWS
CA3400149	RANCHO MARINA	A	CWS
CA3400149	RANCHO MARINA	A	CWS
CA3400149	RANCHO MARINA	A	CWS
CA3400149	RANCHO MARINA	A	CWS
CA3400164	VIEIRA'S RESORT, INC	A	CWS
CA3400164	VIEIRA'S RESORT, INC	A	CWS
CA3400164	VIEIRA'S RESORT, INC	A	CWS
CA3400332	OXBOW MARINA (SWS)	A	CWS
CA3400332	OXBOW MARINA (SWS)	A	CWS
CA3400332	OXBOW MARINA (SWS)	A	CWS
CA3400332	OXBOW MARINA (SWS)	A	CWS
CA3400364	JEAN HARVIE SCHOOL [SWS]	A	NTNCWS
CA3400364	JEAN HARVIE SCHOOL [SWS]	A	NTNCWS
CA3400364	JEAN HARVIE SCHOOL [SWS]	A	NTNCWS
CA3400364	JEAN HARVIE SCHOOL [SWS]	A	NTNCWS
CA3400433	EDGEWATER MOBILE HOME PARK	A	CWS

57	<=100	GW	P
57	<=100	GW	P
57	<=100	GW	P
57	<=100	GW	P
25	<=100	GW	P
120	101-500	GW	P
120	101-500	GW	P
2500	1,001-3,300	SWP	L
325	101-500	GW	P
325	101-500	GW	P
325	101-500	GW	P
325	101-500	GW	P
300	101-500	GW	P
300	101-500	GW	P
300	101-500	GW	P
300	101-500	GW	P
25	<=100	GW	P
25	<=100	GW	P
25	<=100	GW	P
47	<=100	GW	P
47	<=100	GW	P
80	<=100	GW	P
80	<=100	GW	P
80	<=100	GW	P
80	<=100	GW	P
6151	3,301-10,000	GW	S
40	<=100	GW	P
80	<=100	GW	P
80	<=100	GW	P
80	<=100	GW	P
80	<=100	GW	P
250	101-500	GW	P
250	101-500	GW	P
250	101-500	GW	P
250	101-500	GW	P
150	101-500	GW	P
150	101-500	GW	P
150	101-500	GW	P
200	101-500	GW	P
200	101-500	GW	P
200	101-500	GW	P
200	101-500	GW	P
30	<=100	GW	L
30	<=100	GW	L
30	<=100	GW	L
30	<=100	GW	L
40	<=100	GW	P

1300020	1005	01	0.022
1300021	1005	01	0.022
1400022	1005	01	0.022
1400023	1005	01	0.02
1400031	1005	02	0.04
1300014	1005	02	24.9
1300015	1005	02	23
1202015	1005	02	0.015
1202021	1005	02	0.013
1202022	1005	02	0.013
1202023	1005	02	0.014
1202024	1005	02	0.015
1300033	1005	02	0.0225
1300034	1005	02	0.0235
1300035	1005	02	0.024
1400036	1005	02	0.016
1300016	1005	02	0.013
1300019	1005	02	0.013
1400021	1005	02	0.013
1300011	1005	02	0.024
1400012	1005	02	0.025
1300006	1005	02	0.023
1300008	1005	02	0.024
1300009	1005	02	0.019
1400010	1005	02	0.015
1120010	1005	02	0.01145
1400007	1005	02	0.01903
1300032	1005	02	0.03175
1300033	1005	02	0.02825
1300034	1005	02	0.02135
1400036	1005	02	0.029
1300022	1005	02	0.0321675
1300023	1005	02	0.033
1300024	1005	02	0.033
1400025	1005	02	0.034
1300050	1005	02	0.0275
1300051	1005	02	0.02725
1300052	1005	02	0.02775
1300029	1005	02	0.0315
1300030	1005	02	0.03175
1300031	1005	02	0.03225
1400032	1005	02	0.029
1300017	1005	02	0.01725
1300018	1005	02	0.01775
1300019	1005	02	0.018
1400020	1005	02	0.018
1300020	1005	02	0.03875

1/1/2013	3/31/2013	8/19/2014	
4/1/2013	6/30/2013	8/19/2014	
7/1/2013	9/30/2013	8/19/2014	
10/1/2013	12/31/2013	8/19/2014	
10/1/2013	12/31/2013	8/19/2014	
1/1/2013	3/31/2013	8/19/2014	
4/1/2013	6/30/2013	8/19/2014	
7/1/2013	9/30/2013	2/27/2014	8/19/2014
1/1/2013	3/31/2013	6/26/2013	8/19/2014
4/1/2013	6/30/2013	2/27/2014	8/19/2014
7/1/2013	9/30/2013	2/27/2014	8/19/2014
10/1/2013	12/31/2013	2/27/2014	8/19/2014
1/1/2013	3/31/2013	8/19/2014	
4/1/2013	6/30/2013	8/19/2014	
7/1/2013	9/30/2013	8/19/2014	
10/1/2013	12/31/2013	8/19/2014	
1/1/2013	3/31/2013	8/19/2014	
7/1/2013	9/30/2013	8/19/2014	
10/1/2013	12/31/2013	8/19/2014	
4/1/2013	6/30/2013	8/19/2014	
7/1/2013	9/30/2013	8/19/2014	
1/1/2013	3/31/2013	8/19/2014	
4/1/2013	6/30/2013	8/19/2014	
7/1/2013	9/30/2013	8/19/2014	
10/1/2013	12/31/2013	8/19/2014	
1/1/2013	3/31/2013	6/26/2013	8/19/2014
10/1/2013	12/31/2013	8/19/2014	
1/1/2013	3/31/2013	8/19/2014	
4/1/2013	6/30/2013	8/19/2014	
7/1/2013	9/30/2013	8/19/2014	
10/1/2013	12/31/2013	8/19/2014	
1/1/2013	3/31/2013	8/19/2014	
4/1/2013	6/30/2013	8/19/2014	
7/1/2013	9/30/2013	8/19/2014	
10/1/2013	12/31/2013	8/19/2014	
1/1/2013	3/31/2013	8/19/2014	
4/1/2013	6/30/2013	8/19/2014	
7/1/2013	9/30/2013	8/19/2014	
1/1/2013	3/31/2013	8/19/2014	
4/1/2013	6/30/2013	8/19/2014	
7/1/2013	9/30/2013	8/19/2014	
10/1/2013	12/31/2013	8/19/2014	
1/1/2013	3/31/2013	8/19/2014	
4/1/2013	6/30/2013	8/19/2014	
7/1/2013	9/30/2013	8/19/2014	
10/1/2013	12/31/2013	8/19/2014	
1/1/2013	3/31/2013	8/19/2014	

09	CA	2013 CA2702439
09	CA	
09	CA	
09	CA	
09	CA	2013 CA2702550
09	CA	2013 CA3100033
09	CA	
09	CA	2013 CA3210003
09	CA	2013 CA3210011
09	CA	
09	CA	
09	CA	
09	CA	2013 CA3301380
09	CA	
09	CA	
09	CA	
09	CA	2013 CA3301482
09	CA	
09	CA	
09	CA	2013 CA3303092
09	CA	
09	CA	2013 CA3303112
09	CA	
09	CA	
09	CA	
09	CA	2013 CA3310802
09	CA	2013 CA3400130
09	CA	2013 CA3400138
09	CA	
09	CA	
09	CA	
09	CA	2013 CA3400149
09	CA	
09	CA	
09	CA	
09	CA	2013 CA3400164
09	CA	
09	CA	
09	CA	2013 CA3400332
09	CA	
09	CA	
09	CA	
09	CA	2013 CA3400364
09	CA	
09	CA	
09	CA	
09	CA	2013 CA3400433

CA3400433	EDGEWATER MOBILE HOME PARK	A	CWS
CA3400433	EDGEWATER MOBILE HOME PARK	A	CWS
CA3400433	EDGEWATER MOBILE HOME PARK	A	CWS
CA3500570	B & R FARMS	A	NTNCWS
CA3500570	B & R FARMS	A	NTNCWS
CA3500570	B & R FARMS	A	NTNCWS
CA3600025	BAR-LEN MWC	A	CWS
CA3600025	BAR-LEN MWC	A	CWS
CA3600025	BAR-LEN MWC	A	CWS
CA3600036	CALICO GHOST TOWN	A	NTNCWS
CA3600036	CALICO GHOST TOWN	A	NTNCWS
CA3600036	CALICO GHOST TOWN	A	NTNCWS
CA3600036	CALICO GHOST TOWN	A	NTNCWS
CA3600062	CALLIER WATER SYSTEM	A	NTNCWS
CA3600062	CALLIER WATER SYSTEM	A	NTNCWS
CA3600062	CALLIER WATER SYSTEM	A	NTNCWS
CA3600062	CALLIER WATER SYSTEM	A	NTNCWS
CA3600196	CSA 70 W-4 PIONEERTOWN	A	CWS
CA3600196	CSA 70 W-4 PIONEERTOWN	A	CWS
CA3600196	CSA 70 W-4 PIONEERTOWN	A	CWS
CA3600196	CSA 70 W-4 PIONEERTOWN	A	CWS
CA3600504	KNOLL ENTERPRISES	A	CWS
CA3600504	KNOLL ENTERPRISES	A	CWS
CA3601013	DARR WATER CO	A	NTNCWS
CA3601013	DARR WATER CO	A	NTNCWS
CA3601013	DARR WATER CO	A	NTNCWS
CA3601015	IRONWOOD CAMP	A	CWS
CA3601015	IRONWOOD CAMP	A	CWS
CA3601015	IRONWOOD CAMP	A	CWS
CA3610705	US ARMY FORT IRWIN	A	CWS
CA3610705	US ARMY FORT IRWIN	A	CWS
CA3610705	US ARMY FORT IRWIN	A	CWS
CA3610705	US ARMY FORT IRWIN	A	CWS
CA3610854	SEARLES VALLEY MINERALS OPERATIONS INC	A	CWS
CA3900579	CENTURY MOBILE HOME PARK	A	CWS
CA3900579	CENTURY MOBILE HOME PARK	A	CWS
CA3900579	CENTURY MOBILE HOME PARK	A	CWS
CA3900579	CENTURY MOBILE HOME PARK	A	CWS
CA3900732	V & P TRAILER COURT WATER SYSTEM	A	CWS
CA3900732	V & P TRAILER COURT WATER SYSTEM	A	CWS
CA3900732	V & P TRAILER COURT WATER SYSTEM	A	CWS
CA3900732	V & P TRAILER COURT WATER SYSTEM	A	CWS
CA3901169	MUSD-NILE GARDEN SCHOOL	A	NTNCWS
CA3901169	MUSD-NILE GARDEN SCHOOL	A	NTNCWS
CA3901169	MUSD-NILE GARDEN SCHOOL	A	NTNCWS
CA3901169	MUSD-NILE GARDEN SCHOOL	A	NTNCWS
CA3901213	AVALOS, SILVIA	A	CWS

40	<=100	GW	P
40	<=100	GW	P
40	<=100	GW	P
25	<=100	GW	P
25	<=100	GW	P
25	<=100	GW	P
124	101-500	GW	P
124	101-500	GW	P
124	101-500	GW	P
1000	501-1,000	GW	L
1000	501-1,000	GW	L
1000	501-1,000	GW	L
1000	501-1,000	GW	L
1000	501-1,000	GW	P
1000	501-1,000	GW	P
1000	501-1,000	GW	P
1000	501-1,000	GW	P
625	501-1,000	GW	L
625	501-1,000	GW	L
625	501-1,000	GW	L
625	501-1,000	GW	L
500	101-500	GW	P
500	101-500	GW	P
1000	501-1,000	GW	P
1000	501-1,000	GW	P
1000	501-1,000	GW	P
1000	501-1,000	GW	P
1000	501-1,000	GW	P
1000	501-1,000	GW	P
16000	10,001-50,000	GW	F
16000	10,001-50,000	GW	F
16000	10,001-50,000	GW	F
16000	10,001-50,000	GW	F
2000	1,001-3,300	GW	P
50	<=100	GW	P
50	<=100	GW	P
50	<=100	GW	P
50	<=100	GW	P
35	<=100	GW	P
35	<=100	GW	P
35	<=100	GW	P
35	<=100	GW	P
804	501-1,000	GW	L
804	501-1,000	GW	L
804	501-1,000	GW	L
804	501-1,000	GW	L
30	<=100	GW	P

1300021	1005	02	0.0405
1300022	1005	02	0.04
1400023	1005	02	0.03775
9505003	1005	02	0.011
9505004	1005	02	0.011
9505005	1005	02	0.0165
1300007	1005	02	16.75
1300008	1005	02	16.75
1400009	1005	02	16.75
1300005	1005	02	22.75
1300006	1005	02	23
1400007	1005	02	23.5
1400008	1005	02	23.75
1300005	1005	02	44.25
1300006	1005	02	70
1400007	1005	02	70
1400009	1005	02	73.25
1300020	1005	02	98
1300022	1005	02	93
1400023	1005	02	89.25
1400024	1005	02	83.5
1400005	1005	02	40.5
1400007	1005	02	37.3
1300005	1005	02	39.25
1300006	1005	02	38.5
1400008	1005	02	38.75
1300011	1005	02	42
1300013	1005	02	31.25
1400017	1005	02	42
1213033	1005	02	0.033
1213035	1005	02	0.031
1213037	1005	02	0.031
1213038	1005	02	0.033
1213021	1005	02	0.023
1300026	1005	02	12
1300027	1005	02	13.75
1300028	1005	02	13.75
1300029	1005	02	13
1300020	1005	02	12
1300021	1005	02	11.4
1300022	1005	02	10.9
1300023	1005	02	10.5
1300016	1005	02	24
1300017	1005	02	24.25
1300018	1005	02	24.5
1300019	1005	02	24
1300018	1005	02	14

4/1/2013	6/30/2013	8/19/2014	
7/1/2013	9/30/2013	8/19/2014	
10/1/2013	12/31/2013	8/19/2014	
4/1/2013	6/30/2013	8/19/2014	
7/1/2013	9/30/2013	8/19/2014	
10/1/2013	12/31/2013	8/19/2014	
1/1/2013	3/31/2013	8/19/2014	
4/1/2013	6/30/2013	8/19/2014	
7/1/2013	9/30/2013	8/19/2014	
1/1/2013	3/31/2013	8/19/2014	
4/1/2013	6/30/2013	8/19/2014	
7/1/2013	9/30/2013	8/19/2014	
10/1/2013	12/31/2013	8/19/2014	
1/1/2013	3/31/2013	8/19/2014	
4/1/2013	6/30/2013	8/19/2014	
7/1/2013	9/30/2013	8/19/2014	
10/1/2013	12/31/2013	8/19/2014	
1/1/2013	3/31/2013	8/19/2014	
4/1/2013	6/30/2013	8/19/2014	
7/1/2013	9/30/2013	8/19/2014	
10/1/2013	12/31/2013	8/19/2014	
1/1/2013	3/31/2013	8/19/2014	
7/1/2013	9/30/2013	8/19/2014	
1/1/2013	3/31/2013	8/19/2014	
4/1/2013	6/30/2013	8/19/2014	
10/1/2013	12/31/2013	8/19/2014	
1/1/2013	3/31/2013	8/19/2014	
4/1/2013	6/30/2013	8/19/2014	
10/1/2013	12/31/2013	8/19/2014	
1/1/2013	3/31/2013	9/6/2013	8/19/2014
4/1/2013	6/30/2013	9/6/2013	8/19/2014
7/1/2013	9/30/2013	8/19/2014	
10/1/2013	12/31/2013	8/19/2014	
1/1/2013	3/31/2013	6/26/2013	8/19/2014
1/1/2013	3/31/2013	8/19/2014	
4/1/2013	6/30/2013	8/19/2014	
7/1/2013	9/30/2013	8/19/2014	
10/1/2013	12/31/2013	8/19/2014	
1/1/2013	3/31/2013	8/19/2014	
4/1/2013	6/30/2013	8/19/2014	
7/1/2013	9/30/2013	8/19/2014	
10/1/2013	12/31/2013	8/19/2014	
1/1/2013	3/31/2013	8/19/2014	
4/1/2013	6/30/2013	8/19/2014	
7/1/2013	9/30/2013	8/19/2014	
10/1/2013	12/31/2013	8/19/2014	
1/1/2013	3/31/2013	8/19/2014	

09	CA	
09	CA	
09	CA	
09	CA	2013 CA3500570
09	CA	
09	CA	
09	CA	2013 CA3600025
09	CA	
09	CA	
09	CA	2013 CA3600036
09	CA	
09	CA	
09	CA	
09	CA	2013 CA3600062
09	CA	
09	CA	
09	CA	
09	CA	2013 CA3600196
09	CA	
09	CA	
09	CA	
09	CA	2013 CA3600504
09	CA	
09	CA	2013 CA3601013
09	CA	
09	CA	
09	CA	2013 CA3601015
09	CA	
09	CA	
09	CA	2013 CA3610705
09	CA	
09	CA	
09	CA	
09	CA	2013 CA3610854
09	CA	2013 CA3900579
09	CA	
09	CA	
09	CA	
09	CA	2013 CA3900732
09	CA	
09	CA	
09	CA	
09	CA	2013 CA3901169
09	CA	
09	CA	
09	CA	
09	CA	2013 CA3901213

CA3901213	AVALOS, SILVIA	A	CWS
CA3901213	AVALOS, SILVIA	A	CWS
CA3901213	AVALOS, SILVIA	A	CWS
CA3901290	FISHER NURSERY	A	NTNCWS
CA3901290	FISHER NURSERY	A	NTNCWS
CA3901290	FISHER NURSERY	A	NTNCWS
CA3901290	FISHER NURSERY	A	NTNCWS
CA3901334	BJJ COMPANY LLC	A	NTNCWS
CA3901334	BJJ COMPANY LLC	A	NTNCWS
CA3901334	BJJ COMPANY LLC	A	NTNCWS
CA3901334	BJJ COMPANY LLC	A	NTNCWS
CA3901390	FRANK C ALEGRE TRUCKING INC WS	A	NTNCWS
CA3901390	FRANK C ALEGRE TRUCKING INC WS	A	NTNCWS
CA3901390	FRANK C ALEGRE TRUCKING INC WS	A	NTNCWS
CA3901390	FRANK C ALEGRE TRUCKING INC WS	A	NTNCWS
CA3901392	ENVIROPLEX, INC	A	NTNCWS
CA3901392	ENVIROPLEX, INC	A	NTNCWS
CA3901392	ENVIROPLEX, INC	A	NTNCWS
CA3901392	ENVIROPLEX, INC	A	NTNCWS
CA3910005	MANTECA, CITY OF	A	CWS
CA3910005	MANTECA, CITY OF	A	CWS
CA3910005	MANTECA, CITY OF	A	CWS
CA3910015	CITY OF LATHROP	A	CWS
CA3910015	CITY OF LATHROP	A	CWS
CA3910015	CITY OF LATHROP	A	CWS
CA3910015	CITY OF LATHROP	A	CWS
CA4210009	CUYAMA COMMUNITY SERVICES DISTRICT	A	CWS
CA4210009	CUYAMA COMMUNITY SERVICES DISTRICT	A	CWS
CA4210009	CUYAMA COMMUNITY SERVICES DISTRICT	A	CWS
CA4210009	CUYAMA COMMUNITY SERVICES DISTRICT	A	CWS
CA4600019	SIERRA CO. W.W.D #1 CALPINE	A	CWS
CA4600019	SIERRA CO. W.W.D #1 CALPINE	A	CWS
CA4900575	LOCH HAVEN MUTUAL WATER COMPANY	A	CWS
CA4900575	LOCH HAVEN MUTUAL WATER COMPANY	A	CWS
CA4900575	LOCH HAVEN MUTUAL WATER COMPANY	A	CWS
CA4900575	LOCH HAVEN MUTUAL WATER COMPANY	A	CWS
CA4900643	MOUNT WESKE ESTATES MUTUAL WATER COMPANY	A	CWS
CA4900643	MOUNT WESKE ESTATES MUTUAL WATER COMPANY	A	CWS
CA4900643	MOUNT WESKE ESTATES MUTUAL WATER COMPANY	A	CWS
CA4900643	MOUNT WESKE ESTATES MUTUAL WATER COMPANY	A	CWS
CA4900676	SEQUOIA GARDENS MOBILE HOME PARK	A	CWS
CA4900676	SEQUOIA GARDENS MOBILE HOME PARK	A	CWS
CA4900676	SEQUOIA GARDENS MOBILE HOME PARK	A	CWS
CA4900716	CINNABAR ELEMENTARY SCHOOL	A	NTNCWS
CA4900716	CINNABAR ELEMENTARY SCHOOL	A	NTNCWS
CA4900716	CINNABAR ELEMENTARY SCHOOL	A	NTNCWS
CA4900815	PALMS INN	A	NTNCWS

30	<=100	GW	P
30	<=100	GW	P
30	<=100	GW	P
50	<=100	GW	P
50	<=100	GW	P
50	<=100	GW	P
50	<=100	GW	P
40	<=100	GW	P
40	<=100	GW	P
40	<=100	GW	P
40	<=100	GW	P
25	<=100	GW	P
25	<=100	GW	P
25	<=100	GW	P
25	<=100	GW	P
25	<=100	GW	P
25	<=100	GW	P
25	<=100	GW	P
25	<=100	GW	P
66451	50,001-100,000	SWP	L
66451	50,001-100,000	SWP	L
66451	50,001-100,000	SWP	L
12427	10,001-50,000	SWP	L
12427	10,001-50,000	SWP	L
12427	10,001-50,000	SWP	L
12427	10,001-50,000	SWP	L
820	501-1,000	GW	L
820	501-1,000	GW	L
820	501-1,000	GW	L
820	501-1,000	GW	L
225	101-500	GW	L
225	101-500	GW	L
50	<=100	GW	P
50	<=100	GW	P
50	<=100	GW	P
50	<=100	GW	P
62	<=100	GW	P
62	<=100	GW	P
62	<=100	GW	P
62	<=100	GW	P
300	101-500	GW	P
300	101-500	GW	P
300	101-500	GW	P
228	101-500	GW	L
228	101-500	GW	L
228	101-500	GW	L
300	101-500	GW	P

1300019	1005	02	13
1300020	1005	02	13
1300021	1005	02	14
1300015	1005	02	10.75
1300016	1005	02	10.75
1300017	1005	02	11
1300018	1005	02	11
1300017	1005	02	16.5
1300018	1005	02	16.75
1300019	1005	02	16.5
1300020	1005	02	18
1300010	1005	02	19.75
1300011	1005	02	19.75
1300012	1005	02	20.25
1300013	1005	02	20.25
1300019	1005	02	12
1300020	1005	02	11.5
1300021	1005	02	11.5
1300022	1005	02	11.5
9310006	1005	02	0.0118
9310007	1005	02	0.0115
9310008	1005	02	0.011
9610015	1005	02	0.013
9610017	1005	02	0.01425
9610019	1005	02	0.01343
9610021	1005	02	0.01185
9506003	1005	02	0.039
9506004	1005	02	0.038
9506005	1005	02	0.047
9506006	1005	02	0.046
1202018	1005	02	0.018
1202019	1005	02	0.018
9803011	1005	02	10.97
9803012	1005	02	0.0101875
9803013	1005	02	10.74
9803014	1005	02	11.76
1218024	1005	02	11
1218025	1005	02	0.01625
1218026	1005	02	23.5
1218027	1005	02	27
1218018	1005	02	12.51
1218019	1005	02	34.55
1218020	1005	02	11.4
718003	1005	02	0.0113
718004	1005	02	11.75
718005	1005	02	12.3
1218029	1005	02	20

4/1/2013	6/30/2013	8/19/2014	
7/1/2013	9/30/2013	8/19/2014	
10/1/2013	12/31/2013	8/19/2014	
1/1/2013	3/31/2013	8/19/2014	
4/1/2013	6/30/2013	8/19/2014	
7/1/2013	9/30/2013	8/19/2014	
10/1/2013	12/31/2013	8/19/2014	
1/1/2013	3/31/2013	8/19/2014	
4/1/2013	6/30/2013	8/19/2014	
7/1/2013	9/30/2013	8/19/2014	
10/1/2013	12/31/2013	8/19/2014	
1/1/2013	3/31/2013	8/19/2014	
4/1/2013	6/30/2013	8/19/2014	
7/1/2013	9/30/2013	8/19/2014	
10/1/2013	12/31/2013	8/19/2014	
1/1/2013	3/31/2013	8/19/2014	
4/1/2013	6/30/2013	8/19/2014	
7/1/2013	9/30/2013	8/19/2014	
10/1/2013	12/31/2013	8/19/2014	
1/1/2013	3/31/2013	2/27/2014	8/19/2014
4/1/2013	6/30/2013	2/27/2014	8/19/2014
7/1/2013	9/30/2013	2/27/2014	8/19/2014
1/1/2013	3/31/2013	12/18/2013	8/19/2014
4/1/2013	6/30/2013	12/18/2013	8/19/2014
7/1/2013	9/30/2013	2/27/2014	8/19/2014
10/1/2013	12/31/2013	2/27/2014	8/19/2014
1/1/2013	3/31/2013	6/26/2013	8/19/2014
4/1/2013	6/30/2013	9/6/2013	8/19/2014
7/1/2013	9/30/2013	12/18/2013	8/19/2014
10/1/2013	12/31/2013	2/27/2014	8/19/2014
1/1/2013	3/31/2013	6/26/2013	8/19/2014
4/1/2013	6/30/2013	2/27/2014	8/19/2014
1/1/2013	3/31/2013	6/26/2013	8/19/2014
4/1/2013	6/30/2013	9/6/2013	8/19/2014
7/1/2013	9/30/2013	2/27/2014	8/19/2014
10/1/2013	12/31/2013	2/27/2014	8/19/2014
1/1/2013	3/31/2013	6/26/2013	8/19/2014
4/1/2013	6/30/2013	9/6/2013	8/19/2014
7/1/2013	9/30/2013	2/27/2014	8/19/2014
10/1/2013	12/31/2013	2/27/2014	8/19/2014
1/1/2013	3/31/2013	6/26/2013	8/19/2014
7/1/2013	9/30/2013	2/27/2014	8/19/2014
10/1/2013	12/31/2013	2/27/2014	8/19/2014
1/1/2013	3/31/2013	9/6/2013	8/19/2014
7/1/2013	9/30/2013	2/27/2014	8/19/2014
10/1/2013	12/31/2013	2/27/2014	8/19/2014
1/1/2013	3/31/2013	6/26/2013	8/19/2014

09	CA	
09	CA	
09	CA	
09	CA	2013 CA3901290
09	CA	
09	CA	
09	CA	
09	CA	2013 CA3901334
09	CA	
09	CA	
09	CA	
09	CA	2013 CA3901390
09	CA	
09	CA	
09	CA	
09	CA	2013 CA3901392
09	CA	
09	CA	
09	CA	
09	CA	2013 CA3910005
09	CA	
09	CA	
09	CA	2013 CA3910015
09	CA	
09	CA	
09	CA	
09	CA	2013 CA4210009
09	CA	
09	CA	
09	CA	
09	CA	2013 CA4600019
09	CA	
09	CA	2013 CA4900575
09	CA	
09	CA	
09	CA	
09	CA	2013 CA4900643
09	CA	
09	CA	
09	CA	
09	CA	2013 CA4900676
09	CA	
09	CA	
09	CA	2013 CA4900716
09	CA	
09	CA	
09	CA	2013 CA4900815

CA4900815	PALMS INN	A	NTNCWS
CA4900815	PALMS INN	A	NTNCWS
CA4900815	PALMS INN	A	NTNCWS
CA4900878	SANTA ROSA GOLF & COUNTRY CLUB	A	NTNCWS
CA4900878	SANTA ROSA GOLF & COUNTRY CLUB	A	NTNCWS
CA4900878	SANTA ROSA GOLF & COUNTRY CLUB	A	NTNCWS
CA4900897	RODNEY STRONG VINEYARDS	A	NTNCWS
CA4900897	RODNEY STRONG VINEYARDS	A	NTNCWS
CA4900897	RODNEY STRONG VINEYARDS	A	NTNCWS
CA4900897	RODNEY STRONG VINEYARDS	A	NTNCWS
CA4901195	MOORLAND AVENUE APARTMENTS	A	CWS
CA4901195	MOORLAND AVENUE APARTMENTS	A	CWS
CA4901195	MOORLAND AVENUE APARTMENTS	A	CWS
CA5000033	COBLES CORNER	A	CWS
CA5000033	COBLES CORNER	A	CWS
CA5000033	COBLES CORNER	A	CWS
CA5000033	COBLES CORNER	A	CWS
CA5000051	MOBILE PLAZA PARK	A	CWS
CA5000051	MOBILE PLAZA PARK	A	CWS
CA5000051	MOBILE PLAZA PARK	A	CWS
CA5000051	MOBILE PLAZA PARK	A	CWS
CA5000077	CERES WEST MHP	A	CWS
CA5000077	CERES WEST MHP	A	CWS
CA5000077	CERES WEST MHP	A	CWS
CA5000077	CERES WEST MHP	A	CWS
CA5000080	COUNTRY WESTERN MOBILE HOME PARK	A	CWS
CA5000080	COUNTRY WESTERN MOBILE HOME PARK	A	CWS
CA5000080	COUNTRY WESTERN MOBILE HOME PARK	A	CWS
CA5000080	COUNTRY WESTERN MOBILE HOME PARK	A	CWS
CA5000085	GREEN RUN MOBILE ESTATES	A	CWS
CA5000085	GREEN RUN MOBILE ESTATES	A	CWS
CA5000085	GREEN RUN MOBILE ESTATES	A	CWS
CA5000085	GREEN RUN MOBILE ESTATES	A	CWS
CA5000086	COUNTRYSIDE MOBILEHOME ESTATES - ADULT P	A	CWS
CA5000086	COUNTRYSIDE MOBILEHOME ESTATES - ADULT P	A	CWS
CA5000086	COUNTRYSIDE MOBILEHOME ESTATES - ADULT P	A	CWS
CA5000086	COUNTRYSIDE MOBILEHOME ESTATES - ADULT P	A	CWS
CA5000195	SWANSON FARMS	A	NTNCWS
CA5000195	SWANSON FARMS	A	NTNCWS
CA5000195	SWANSON FARMS	A	NTNCWS
CA5000195	SWANSON FARMS	A	NTNCWS
CA5000218	COUNTRY VILLA APTS	A	CWS
CA5000218	COUNTRY VILLA APTS	A	CWS
CA5000218	COUNTRY VILLA APTS	A	CWS
CA5000218	COUNTRY VILLA APTS	A	CWS
CA5000273	GRATTON SCHOOL	A	NTNCWS
CA5000273	GRATTON SCHOOL	A	NTNCWS

300	101-500	GW	P
300	101-500	GW	P
300	101-500	GW	P
50	<=100	GW	P
50	<=100	GW	P
50	<=100	GW	P
100	<=100	GW	P
100	<=100	GW	P
100	<=100	GW	P
100	<=100	GW	P
64	<=100	GW	P
64	<=100	GW	P
64	<=100	GW	P
50	<=100	GW	P
50	<=100	GW	P
50	<=100	GW	P
50	<=100	GW	P
125	101-500	GW	P
125	101-500	GW	P
125	101-500	GW	P
125	101-500	GW	P
161	101-500	GW	P
161	101-500	GW	P
161	101-500	GW	P
161	101-500	GW	P
120	101-500	GW	P
120	101-500	GW	P
120	101-500	GW	P
120	101-500	GW	P
100	<=100	GW	P
100	<=100	GW	P
100	<=100	GW	P
100	<=100	GW	P
60	<=100	GW	P
60	<=100	GW	P
60	<=100	GW	P
60	<=100	GW	P
25	<=100	GW	P
25	<=100	GW	P
25	<=100	GW	P
25	<=100	GW	P
30	<=100	GW	P
30	<=100	GW	P
30	<=100	GW	P
30	<=100	GW	P
110	101-500	GW	L
110	101-500	GW	L

1218030	1005	02	0.018
1218031	1005	02	17.33
1218032	1005	02	17.8
9503003	1005	02	0.0545
9503004	1005	02	51.5
9503005	1005	02	44.5
1218029	1005	02	48.5
1218030	1005	02	0.045375
1218031	1005	02	44.17
1218032	1005	02	40.5
9703012	1005	02	22.03
9703013	1005	02	0.020025
9703014	1005	02	13.1
1380002	1005	02	0.011
1380003	1005	02	0.012
1380004	1005	02	0.012
1480001	1005	02	0.012
1380002	1005	02	0.014
1380003	1005	02	0.014
1380004	1005	02	0.013
1480001	1005	02	0.014
1380002	1005	02	0.019
1380003	1005	02	0.019
1380004	1005	02	0.019
1480001	1005	02	0.019
1380002	1005	02	0.022
1380003	1005	02	0.024
1380005	1005	02	0.024
1480001	1005	02	0.024
1380002	1005	02	0.016
1380003	1005	02	0.016
1380004	1005	02	0.016
1480001	1005	02	0.016
1380002	1005	02	0.012
1380003	1005	02	0.012
1380004	1005	02	0.013
1480001	1005	02	0.012
1380002	1005	02	0.011
1380003	1005	02	0.011
1380004	1005	02	0.012
1480001	1005	02	0.012
1380002	1005	02	0.022
1380003	1005	02	0.024
1380004	1005	02	0.024
1480001	1005	02	0.024
1380003	1005	02	0.014
1380004	1005	02	0.013

4/1/2013	6/30/2013	9/6/2013	8/19/2014
7/1/2013	9/30/2013	2/27/2014	8/19/2014
10/1/2013	12/31/2013	2/27/2014	8/19/2014
4/1/2013	6/30/2013	9/6/2013	8/19/2014
7/1/2013	9/30/2013	2/27/2014	8/19/2014
10/1/2013	12/31/2013	2/27/2014	8/19/2014
1/1/2013	3/31/2013	6/26/2013	8/19/2014
4/1/2013	6/30/2013	9/6/2013	8/19/2014
7/1/2013	9/30/2013	2/27/2014	8/19/2014
10/1/2013	12/31/2013	2/27/2014	8/19/2014
1/1/2013	3/31/2013	6/26/2013	8/19/2014
4/1/2013	6/30/2013	9/6/2013	8/19/2014
10/1/2013	12/31/2013	2/27/2014	8/19/2014
1/1/2013	3/31/2013	8/19/2014	
4/1/2013	6/30/2013	8/19/2014	
7/1/2013	9/30/2013	8/19/2014	
10/1/2013	12/31/2013	8/19/2014	
1/1/2013	3/31/2013	8/19/2014	
4/1/2013	6/30/2013	8/19/2014	
7/1/2013	9/30/2013	8/19/2014	
10/1/2013	12/31/2013	8/19/2014	
1/1/2013	3/31/2013	8/19/2014	
4/1/2013	6/30/2013	8/19/2014	
7/1/2013	9/30/2013	8/19/2014	
10/1/2013	12/31/2013	8/19/2014	
1/1/2013	3/31/2013	8/19/2014	
4/1/2013	6/30/2013	8/19/2014	
7/1/2013	9/30/2013	8/19/2014	
10/1/2013	12/31/2013	8/19/2014	
1/1/2013	3/31/2013	8/19/2014	
4/1/2013	6/30/2013	8/19/2014	
7/1/2013	9/30/2013	8/19/2014	
10/1/2013	12/31/2013	8/19/2014	
1/1/2013	3/31/2013	8/19/2014	
4/1/2013	6/30/2013	8/19/2014	
7/1/2013	9/30/2013	8/19/2014	
10/1/2013	12/31/2013	8/19/2014	
1/1/2013	3/31/2013	8/19/2014	
4/1/2013	6/30/2013	8/19/2014	
7/1/2013	9/30/2013	8/19/2014	
10/1/2013	12/31/2013	8/19/2014	
1/1/2013	3/31/2013	8/19/2014	
4/1/2013	6/30/2013	8/19/2014	
7/1/2013	9/30/2013	8/19/2014	
10/1/2013	12/31/2013	8/19/2014	
1/1/2013	3/31/2013	8/19/2014	
4/1/2013	6/30/2013	8/19/2014	

09	CA	
09	CA	
09	CA	
09	CA	2013 CA4900878
09	CA	
09	CA	
09	CA	2013 CA4900897
09	CA	
09	CA	
09	CA	
09	CA	2013 CA4901195
09	CA	
09	CA	
09	CA	2013 CA5000033
09	CA	
09	CA	
09	CA	
09	CA	2013 CA5000051
09	CA	
09	CA	
09	CA	
09	CA	2013 CA5000077
09	CA	
09	CA	
09	CA	
09	CA	2013 CA5000080
09	CA	
09	CA	
09	CA	
09	CA	2013 CA5000085
09	CA	
09	CA	
09	CA	
09	CA	2013 CA5000086
09	CA	
09	CA	
09	CA	
09	CA	2013 CA5000195
09	CA	
09	CA	
09	CA	
09	CA	2013 CA5000218
09	CA	
09	CA	
09	CA	
09	CA	2013 CA5000273
09	CA	

CA5000273	GRATTON SCHOOL	A	NTNCWS
CA5000273	GRATTON SCHOOL	A	NTNCWS
CA5000297	BUEHNER HOUSES	A	CWS
CA5000297	BUEHNER HOUSES	A	CWS
CA5000297	BUEHNER HOUSES	A	CWS
CA5000297	BUEHNER HOUSES	A	CWS
CA5000389	MONTEREY PARK TRACT COMMUNITY SERVICE DI	A	CWS
CA5000389	MONTEREY PARK TRACT COMMUNITY SERVICE DI	A	CWS
CA5000389	MONTEREY PARK TRACT COMMUNITY SERVICE DI	A	CWS
CA5000389	MONTEREY PARK TRACT COMMUNITY SERVICE DI	A	CWS
CA5000465	DUARTE NURSERY INC WATER SYSTEM	A	NTNCWS
CA5000465	DUARTE NURSERY INC WATER SYSTEM	A	NTNCWS
CA5000465	DUARTE NURSERY INC WATER SYSTEM	A	NTNCWS
CA5000465	DUARTE NURSERY INC WATER SYSTEM	A	NTNCWS
CA5000484	UNITED PALLET SERVICES INC WATER SYSTEM	A	NTNCWS
CA5000484	UNITED PALLET SERVICES INC WATER SYSTEM	A	NTNCWS
CA5000484	UNITED PALLET SERVICES INC WATER SYSTEM	A	NTNCWS
CA5000484	UNITED PALLET SERVICES INC WATER SYSTEM	A	NTNCWS
CA5000555	PIRANHA PRODUCE	N	NTNCWS
CA5000555	PIRANHA PRODUCE	N	NTNCWS
CA5000555	PIRANHA PRODUCE	N	NTNCWS
CA5010008	HUGHSON, CITY OF	A	CWS
CA5010008	HUGHSON, CITY OF	A	CWS
CA5010008	HUGHSON, CITY OF	A	CWS
CA5010008	HUGHSON, CITY OF	A	CWS
CA5010009	KEYES COMMUNITY SERVICES DIST.	A	CWS
CA5010009	KEYES COMMUNITY SERVICES DIST.	A	CWS
CA5010009	KEYES COMMUNITY SERVICES DIST.	A	CWS
CA5010009	KEYES COMMUNITY SERVICES DIST.	A	CWS
CA5100107	SUTTER CO. WWD#1 (ROBBINS)	A	CWS
CA5100109	WILDEWOOD MUTUAL WATER CO., INC.	A	CWS
CA5100109	WILDEWOOD MUTUAL WATER CO., INC.	A	CWS
CA5100109	WILDEWOOD MUTUAL WATER CO., INC.	A	CWS
CA5100109	WILDEWOOD MUTUAL WATER CO., INC.	A	CWS
CA5100139	FRANKLIN ELEMENTARY SCHOOL	A	NTNCWS
CA5100139	FRANKLIN ELEMENTARY SCHOOL	A	NTNCWS
CA5100139	FRANKLIN ELEMENTARY SCHOOL	A	NTNCWS
CA5100139	FRANKLIN ELEMENTARY SCHOOL	A	NTNCWS
CA5100145	WINSHIP ELEMENTARY SCHOOL	A	NTNCWS
CA5100149	BARRY ELEMENTARY SCHOOL	A	NTNCWS
CA5100149	BARRY ELEMENTARY SCHOOL	A	NTNCWS
CA5100149	BARRY ELEMENTARY SCHOOL	A	NTNCWS
CA5100149	BARRY ELEMENTARY SCHOOL	A	NTNCWS
CA5100172	ENCINAL ELEMENTARY SCHOOL	A	NTNCWS
CA5100172	ENCINAL ELEMENTARY SCHOOL	A	NTNCWS
CA5100172	ENCINAL ELEMENTARY SCHOOL	A	NTNCWS
CA5100180	GRACE BAPTIST CHURCH	A	NTNCWS

110	101-500	GW	L
110	101-500	GW	L
25	<=100	GW	P
25	<=100	GW	P
25	<=100	GW	P
25	<=100	GW	P
186	101-500	GW	P
186	101-500	GW	P
186	101-500	GW	P
186	101-500	GW	P
75	<=100	GW	P
75	<=100	GW	P
75	<=100	GW	P
75	<=100	GW	P
45	<=100	GW	P
45	<=100	GW	P
45	<=100	GW	P
45	<=100	GW	P
26	<=100	GW	P
26	<=100	GW	P
26	<=100	GW	P
6082	3,301-10,000	GW	L
6082	3,301-10,000	GW	L
6082	3,301-10,000	GW	L
6082	3,301-10,000	GW	L
4891	3,301-10,000	GW	L
4891	3,301-10,000	GW	L
4891	3,301-10,000	GW	L
4891	3,301-10,000	GW	L
350	101-500	GW	L
255	101-500	GW	P
255	101-500	GW	P
255	101-500	GW	P
255	101-500	GW	P
468	101-500	GW	L
468	101-500	GW	L
468	101-500	GW	L
468	101-500	GW	L
38	<=100	GW	L
650	501-1,000	GW	L
650	501-1,000	GW	L
650	501-1,000	GW	L
650	501-1,000	GW	L
60	<=100	GW	L
60	<=100	GW	L
60	<=100	GW	L
200	101-500	GW	P

1380005		1005	02	0.013
1480001		1005	02	0.012
1380001		1005	02	0.011
1380002		1005	02	0.011
1380003		1005	02	0.011
1480001		1005	02	0.011
1380002		1005	02	0.036
1380005		1005	02	0.037
1380008		1005	02	0.036
1480002		1005	02	0.035
1380002		1005	02	0.017
1380003		1005	02	0.018
1380004		1005	02	0.017
1480001		1005	02	0.018
1380002		1005	02	0.013
1380003		1005	02	0.013
1380004		1005	02	0.013
1480001		1005	02	0.012
1380002		1005	02	0.012
1380003		1005	02	0.012
1480001		1005	02	0.014
9810002		1005	02	0.012
9810003		1005	02	0.0138
9810004		1005	02	0.0135
9810005		1005	02	0.0122
9610007		1005	02	0.0139
9610008		1005	02	0.01465
9610009		1005	02	0.0144
9610010		1005	02	0.0145
9921003		1005	02	17
9621004		1005	02	0.0293
9621005		1005	02	0.029
9621006		1005	02	0.0283
9621007	16187	1005	02	26
9821002		1005	02	0.0124
9821004		1005	02	0.0122
9821005		1005	02	12.2
9821006		1005	02	12.4
1	16297	1005	01	18
9521002		1005	02	0.0198
9521003		1005	02	0.0172
9521006		1005	02	0.0159
9521007	16286	1005	02	0.0138
9721004		1005	02	0.0131
9721005		1005	02	0.0128
9721006	16250	1005	02	0.013
1221026		1005	02	0.0163

7/1/2013	9/30/2013	8/19/2014	
10/1/2013	12/31/2013	8/19/2014	
1/1/2013	3/31/2013	8/19/2014	
4/1/2013	6/30/2013	8/19/2014	
7/1/2013	9/30/2013	8/19/2014	
10/1/2013	12/31/2013	8/19/2014	
1/1/2013	3/31/2013	8/19/2014	
4/1/2013	6/30/2013	8/19/2014	
7/1/2013	9/30/2013	8/19/2014	
10/1/2013	12/31/2013	8/19/2014	
1/1/2013	3/31/2013	8/19/2014	
4/1/2013	6/30/2013	8/19/2014	
7/1/2013	9/30/2013	8/19/2014	
10/1/2013	12/31/2013	8/19/2014	
1/1/2013	3/31/2013	8/19/2014	
4/1/2013	6/30/2013	8/19/2014	
7/1/2013	9/30/2013	8/19/2014	
10/1/2013	12/31/2013	8/19/2014	
1/1/2013	3/31/2013	8/19/2014	
4/1/2013	6/30/2013	8/19/2014	
10/1/2013	12/31/2013	8/19/2014	
1/1/2013	3/31/2013	2/27/2014	8/19/2014
4/1/2013	6/30/2013	2/27/2014	8/19/2014
7/1/2013	9/30/2013	2/27/2014	8/19/2014
10/1/2013	12/31/2013	2/27/2014	8/19/2014
1/1/2013	3/31/2013	2/27/2014	8/19/2014
4/1/2013	6/30/2013	2/27/2014	8/19/2014
7/1/2013	9/30/2013	2/27/2014	8/19/2014
10/1/2013	12/31/2013	2/27/2014	8/19/2014
7/1/2013	9/30/2013	2/27/2014	8/19/2014
1/1/2013	3/31/2013	9/6/2013	8/19/2014
4/1/2013	6/30/2013	9/6/2013	8/19/2014
7/1/2013	9/30/2013	12/18/2013	8/19/2014
10/1/2013	12/31/2013	2/27/2014	8/19/2014
1/1/2013	3/31/2013	9/6/2013	8/19/2014
4/1/2013	6/30/2013	9/6/2013	8/19/2014
7/1/2013	9/30/2013	2/27/2014	8/19/2014
10/1/2013	12/31/2013	2/27/2014	8/19/2014
7/1/2013	9/30/2013	12/18/2013	8/19/2014
1/1/2013	3/31/2013	9/6/2013	8/19/2014
4/1/2013	6/30/2013	9/6/2013	8/19/2014
7/1/2013	9/30/2013	12/18/2013	8/19/2014
10/1/2013	12/31/2013	2/27/2014	8/19/2014
1/1/2013	3/31/2013	9/6/2013	8/19/2014
4/1/2013	6/30/2013	9/6/2013	8/19/2014
7/1/2013	9/30/2013	12/18/2013	8/19/2014
1/1/2013	3/31/2013	9/6/2013	8/19/2014

09	CA	
09	CA	
09	CA	2013 CA5000297
09	CA	
09	CA	
09	CA	
09	CA	2013 CA5000389
09	CA	
09	CA	
09	CA	
09	CA	2013 CA5000465
09	CA	
09	CA	
09	CA	
09	CA	2013 CA5000484
09	CA	
09	CA	
09	CA	
09	CA	2013 CA5000555
09	CA	
09	CA	
09	CA	2013 CA5010008
09	CA	
09	CA	
09	CA	
09	CA	2013 CA5010009
09	CA	
09	CA	
09	CA	
09	CA	2013 CA5100107
09	CA	2013 CA5100109
09	CA	
09	CA	
09	CA	
09	CA	2013 CA5100139
09	CA	
09	CA	
09	CA	
09	CA	2013 CA5100145
09	CA	2013 CA5100149
09	CA	
09	CA	
09	CA	
09	CA	2013 CA5100172
09	CA	
09	CA	
09	CA	2013 CA5100180

CA5100180	GRACE BAPTIST CHURCH	A	NTNCWS
CA5100180	GRACE BAPTIST CHURCH	A	NTNCWS
CA5200550	NEW ORCHARD MOBILE HOME PARK LLC	A	CWS
CA5200550	NEW ORCHARD MOBILE HOME PARK LLC	A	CWS
CA5200550	NEW ORCHARD MOBILE HOME PARK LLC	A	CWS
CA5201137	MILLSTREAM MOBILE HOME PARK	A	CWS
CA5201137	MILLSTREAM MOBILE HOME PARK	A	CWS
CA5201137	MILLSTREAM MOBILE HOME PARK	A	CWS
CA5210003	LOS MOLINOS COMM. SERVICES DIST.	A	CWS
CA5210003	LOS MOLINOS COMM. SERVICES DIST.	A	CWS
CA5210003	LOS MOLINOS COMM. SERVICES DIST.	A	CWS
CA5301002	LEWISTON COMMUNITY SERVICES DISTRICT	A	CWS
CA5301002	LEWISTON COMMUNITY SERVICES DISTRICT	A	CWS
CA5301002	LEWISTON COMMUNITY SERVICES DISTRICT	A	CWS
CA5301002	LEWISTON COMMUNITY SERVICES DISTRICT	A	CWS
CA5400544	ALLENSWORTH C S D	A	CWS
CA5400544	ALLENSWORTH C S D	A	CWS
CA5400544	ALLENSWORTH C S D	A	CWS
CA5400713	OAK VALLEY SCHOOL	A	NTNCWS
CA5400713	OAK VALLEY SCHOOL	A	NTNCWS
CA5400713	OAK VALLEY SCHOOL	A	NTNCWS
CA5400713	OAK VALLEY SCHOOL	A	NTNCWS
CA5400754	SO KAWEAH MUTUAL WATER CO	A	CWS
CA5400754	SO KAWEAH MUTUAL WATER CO	A	CWS
CA5403054	PFFJ, LLC	A	NTNCWS
CA5403054	PFFJ, LLC	A	NTNCWS
CA5403054	PFFJ, LLC	A	NTNCWS
CA5403054	PFFJ, LLC	A	NTNCWS
CA5410009	PIXLEY PUBLIC UTIL DIST	A	CWS
CA5410009	PIXLEY PUBLIC UTIL DIST	A	CWS
CA5410009	PIXLEY PUBLIC UTIL DIST	A	CWS
CA5410009	PIXLEY PUBLIC UTIL DIST	A	CWS
CA5410033	PRATT MUTUAL WATER CO	A	CWS
CA5410033	PRATT MUTUAL WATER CO	A	CWS
CA5410033	PRATT MUTUAL WATER CO	A	CWS
CA5410050	ALPAUGH COMMUNITY SERVICES DISTRICT	A	CWS
CA5410050	ALPAUGH COMMUNITY SERVICES DISTRICT	A	CWS
CA5410050	ALPAUGH COMMUNITY SERVICES DISTRICT	A	CWS
CA5410050	ALPAUGH COMMUNITY SERVICES DISTRICT	A	CWS
NN0400299	Red Mesa Public Schools	A	CWS
NN0400299	Red Mesa Public Schools	A	CWS
NN0400299	Red Mesa Public Schools	A	CWS
NN0400299	Red Mesa Public Schools	A	CWS
NN0400299	Red Mesa Public Schools	A	CWS
NN0400399	Sweetwater -NTUA	A	CWS
NN0400399	Sweetwater -NTUA	A	CWS
NN0400399	Sweetwater -NTUA	A	CWS

200	101-500	GW	P
200	101-500	GW	P
250	101-500	GW	P
250	101-500	GW	P
250	101-500	GW	P
160	101-500	GW	P
160	101-500	GW	P
160	101-500	GW	P
1500	1,001-3,300	GW	P
1500	1,001-3,300	GW	P
1500	1,001-3,300	GW	P
250	101-500	SW	P
250	101-500	SW	P
250	101-500	SW	P
250	101-500	SW	P
400	101-500	GW	L
400	101-500	GW	L
400	101-500	GW	L
300	101-500	GW	L
300	101-500	GW	L
300	101-500	GW	L
300	101-500	GW	L
300	101-500	GW	P
300	101-500	GW	P
87	<=100	GW	P
87	<=100	GW	P
87	<=100	GW	P
87	<=100	GW	P
3310	3,301-10,000	GW	L
3310	3,301-10,000	GW	L
3310	3,301-10,000	GW	L
3310	3,301-10,000	GW	L
1500	1,001-3,300	GW	P
1500	1,001-3,300	GW	P
1500	1,001-3,300	GW	P
1026	1,001-3,300	GW	L
1026	1,001-3,300	GW	L
1026	1,001-3,300	GW	L
1026	1,001-3,300	GW	L
900	501-1,000	GW	L
900	501-1,000	GW	L
900	501-1,000	GW	L
900	501-1,000	GW	L
900	501-1,000	GW	L
1987	1,001-3,300	SW	N
1987	1,001-3,300	SW	N
1987	1,001-3,300	SW	N

1221027		1005	02	0.017
1221028		1005	02	21.3
1300003		1005	01	21
1300004		1005	01	21
1300005		1005	01	23
1300002		1005	01	21
1300003		1005	01	21
1300005		1005	01	20
9821008	11637	1005	02	0.012
9821009	11637	1005	02	0.011
9821010	11637	1005	02	0.13
9301004		1005	02	0.0234
9301005		1005	02	0.0195
9301006		1005	02	0.0186
9301007		1005	02	0.0178
1300036		1005	02	0.012
1300037		1005	02	0.012
1400038		1005	02	0.012
1300023		1005	02	0.017
1300024		1005	02	0.017
1300025		1005	02	0.017
1400026		1005	02	0.017
1300033		1005	02	0.011
1400035		1005	02	0.012
1300048		1005	02	0.065
1300049		1005	02	0.078
1300052		1005	02	0.082
1400053		1005	02	0.068
9912006		1005	02	0.019
9912009		1005	02	0.019
9912010		1005	02	0.018
9912011		1005	02	0.02
9912003		1005	02	0.0113
9912004		1005	02	0.0118
9912005		1005	02	0.011
1212033		1005	02	0.025
1212034		1005	02	0.025
1212035		1005	02	0.033
1212036		1005	02	0.032
0400299011005102013	158	1005	01	0.0402
0400299021005102013	158	1005	02	0.04145
040029902100512013	158	1005	02	0.04353
040029902100542013	158	1005	02	0.04353
040029902100572013	158	1005	02	0.04353
0400399021005102013	201	1005	02	0.02134
040039902100512013	201	1005	02	0.032
040039902100542013	201	1005	02	0.01985

7/1/2013	9/30/2013	12/18/2013	8/19/2014
10/1/2013	12/31/2013	2/27/2014	8/19/2014
4/1/2013	6/30/2013	8/19/2014	
7/1/2013	9/30/2013	8/19/2014	
10/1/2013	12/31/2013	8/19/2014	
4/1/2013	6/30/2013	8/19/2014	
1/1/2013	3/31/2013	8/19/2014	
7/1/2013	9/30/2013	8/19/2014	
4/1/2013	6/30/2013	9/6/2013	8/19/2014
7/1/2013	9/30/2013	12/18/2013	8/19/2014
10/1/2013	12/31/2013	2/27/2014	8/19/2014
1/1/2013	3/31/2013	9/6/2013	8/19/2014
4/1/2013	6/30/2013	9/6/2013	8/19/2014
7/1/2013	9/30/2013	12/18/2013	8/19/2014
10/1/2013	12/31/2013	8/19/2014	
4/1/2013	6/30/2013	8/19/2014	
7/1/2013	9/30/2013	8/19/2014	
10/1/2013	12/31/2013	8/19/2014	
1/1/2013	3/31/2013	8/19/2014	
4/1/2013	6/30/2013	8/19/2014	
7/1/2013	9/30/2013	8/19/2014	
10/1/2013	12/31/2013	8/19/2014	
1/1/2013	3/31/2013	8/19/2014	
10/1/2013	12/31/2013	8/19/2014	
1/1/2013	3/31/2013	8/19/2014	
4/1/2013	6/30/2013	8/19/2014	
7/1/2013	9/30/2013	8/19/2014	
10/1/2013	12/31/2013	8/19/2014	
1/1/2013	3/31/2013	6/26/2013	8/19/2014
4/1/2013	6/30/2013	9/6/2013	8/19/2014
7/1/2013	9/30/2013	12/18/2013	8/19/2014
10/1/2013	12/31/2013	2/27/2014	8/19/2014
1/1/2013	3/31/2013	6/26/2013	8/19/2014
4/1/2013	6/30/2013	9/6/2013	8/19/2014
7/1/2013	9/30/2013	12/18/2013	8/19/2014
1/1/2013	3/31/2013	6/26/2013	8/19/2014
4/1/2013	6/30/2013	9/6/2013	8/19/2014
7/1/2013	9/30/2013	12/18/2013	8/19/2014
10/1/2013	12/31/2013	2/27/2014	8/19/2014
10/1/2013	12/31/2013	2/28/2014	9/5/2014
10/1/2013	12/31/2013	3/28/2014	9/5/2014
1/1/2013	3/31/2013	5/23/2013	9/5/2014
4/1/2013	6/30/2013	8/20/2013	9/5/2014
7/1/2013	9/30/2013	11/22/2013	9/5/2014
10/1/2013	12/31/2013	3/28/2014	9/5/2014
1/1/2013	3/31/2013	5/23/2013	9/5/2014
4/1/2013	6/30/2013	8/20/2013	9/5/2014

09	CA	
09	CA	
09	CA	2013 CA5200550
09	CA	
09	CA	
09	CA	2013 CA5201137
09	CA	
09	CA	
09	CA	2013 CA5210003
09	CA	
09	CA	
09	CA	2013 CA5301002
09	CA	
09	CA	
09	CA	
09	CA	2013 CA5400544
09	CA	
09	CA	
09	CA	2013 CA5400713
09	CA	
09	CA	
09	CA	
09	CA	2013 CA5400754
09	CA	
09	CA	2013 CA5403054
09	CA	
09	CA	
09	CA	
09	CA	2013 CA5410009
09	CA	
09	CA	
09	CA	
09	CA	2013 CA5410033
09	CA	
09	CA	
09	CA	2013 CA5410050
09	CA	
09	CA	
09	CA	
09	NN	2013 NN0400299
09	NN	
09	NN	
09	NN	
09	NN	
09	NN	2013 NN0400399
09	NN	
09	NN	

NN0400399	Sweetwater -NTUA	A	CWS
NN0403021	Cottonwood/Tselani -NTUA	A	CWS
NN0403021	Cottonwood/Tselani -NTUA	A	CWS
NN0403047	Lukachukai -NTUA	A	CWS
NN0403047	Lukachukai -NTUA	A	CWS
NN0403047	Lukachukai -NTUA	A	CWS
NN0432007	Red Rock (Red Valley) BIA Day School -BIA	A	CWS
NN0436006	Dilcon BIA Boarding School -BIA	A	CWS
NN3503028	Toadlena -NTUA	A	CWS
NN3503028	Toadlena -NTUA	A	CWS
NN3503028	Toadlena -NTUA	A	CWS
NN3503028	Toadlena -NTUA	A	CWS
NN3503057	Mittenrock -NTUA	A	CWS
NN3503057	Mittenrock -NTUA	A	CWS
NN4900220	Aneth -NTUA	A	CWS
NN4900220	Aneth -NTUA	A	CWS
NN4900220	Aneth -NTUA	A	CWS
NN4900220	Aneth -NTUA	A	CWS
NN4903017	Red Mesa -NTUA	A	CWS
NN4903017	Red Mesa -NTUA	A	CWS
NN4903017	Red Mesa -NTUA	A	CWS
NN4903017	Red Mesa -NTUA	A	CWS
NN4903018	Montezuma Creek -NTUA	A	CWS
NN4903018	Montezuma Creek -NTUA	A	CWS
NN4903018	Montezuma Creek -NTUA	A	CWS
NN4903018	Montezuma Creek -NTUA	A	CWS
NN4903071	Todahaidekani -NTUA	A	CWS
NN4903071	Todahaidekani -NTUA	A	CWS
NN4903071	Todahaidekani -NTUA	A	CWS
NN4903071	Todahaidekani -NTUA	A	CWS
NN4903072	Mexican Water -NTUA	A	CWS
NN4903072	Mexican Water -NTUA	A	CWS
NN4903072	Mexican Water -NTUA	A	CWS
NV0000005	ALAMO SEWER AND WATER GID	A	CWS
NV0000005	ALAMO SEWER AND WATER GID	A	CWS
NV0000005	ALAMO SEWER AND WATER GID	A	CWS
NV0000005	ALAMO SEWER AND WATER GID	A	CWS
NV0000009	BEATTY WATER AND SANITATION DISTRICT	A	CWS
NV0000009	BEATTY WATER AND SANITATION DISTRICT	A	CWS
NV0000009	BEATTY WATER AND SANITATION DISTRICT	A	CWS
NV0000009	BEATTY WATER AND SANITATION DISTRICT	A	CWS
NV0000055	TOLAS WATERWORKS CO OP	A	CWS
NV0000055	TOLAS WATERWORKS CO OP	A	CWS
NV0000055	TOLAS WATERWORKS CO OP	A	CWS
NV0000055	TOLAS WATERWORKS CO OP	A	CWS
NV0000058	WILDES MANOR	A	CWS
NV0000058	WILDES MANOR	A	CWS

1987	1,001-3,300	SW	N
981	501-1,000	GW	N
981	501-1,000	GW	N
1621	1,001-3,300	GW	N
1621	1,001-3,300	GW	N
1621	1,001-3,300	GW	N
55	<=100	GW	F
473	101-500	GW	F
914	501-1,000	GW	N
914	501-1,000	GW	N
914	501-1,000	GW	N
914	501-1,000	GW	N
363	101-500	GW	N
363	101-500	GW	N
1297	1,001-3,300	GW	N
1297	1,001-3,300	GW	N
1297	1,001-3,300	GW	N
1297	1,001-3,300	GW	N
958	501-1,000	SW	N
958	501-1,000	SW	N
958	501-1,000	SW	N
958	501-1,000	SW	N
414	101-500	GW	N
414	101-500	GW	N
414	101-500	GW	N
414	101-500	GW	N
292	101-500	SW	N
292	101-500	SW	N
292	101-500	SW	N
292	101-500	SW	N
337	101-500	SW	N
337	101-500	SW	N
337	101-500	SW	N
900	501-1,000	GW	L
900	501-1,000	GW	L
900	501-1,000	GW	L
900	501-1,000	GW	L
1024	1,001-3,300	GW	L
1024	1,001-3,300	GW	L
1024	1,001-3,300	GW	L
1024	1,001-3,300	GW	L
250	101-500	GW	P
250	101-500	GW	P
250	101-500	GW	P
250	101-500	GW	P
70	<=100	GW	P
70	<=100	GW	P

040039902100572013	201	1005	02	0.02178
040302102100542013	251	1005	02	0.01053
040302102100572013	251	1005	02	0.01045
040304702100512013	260	1005	02	0.01303
040304702100542013	260	1005	02	0.02073
040304702100572013	260	1005	02	0.01933
043200702100512013	275	1005	02	0.0106
0436006021005102013	295	1005	02	0.013
3503028021005102013	521	1005	02	0.01595
350302802100512013	521	1005	02	0.01758
350302802100542013	521	1005	02	0.01758
350302802100572013	521	1005	02	0.015
350305702100512013	533	1005	02	0.01075
350305702100542013	533	1005	02	0.01075
4900220021005102013	563	1005	02	0.01556
490022002100512013	563	1005	02	0.01563
490022002100542013	563	1005	02	0.01198
490022002100572013	563	1005	02	0.01223
4903017021005102013	570	1005	02	0.01329
490301702100512013	570	1005	02	0.01445
490301702100542013	570	1005	02	0.01568
490301702100572013	570	1005	02	0.01523
4903018021005102013	571	1005	02	0.02085
490301802100512013	571	1005	02	0.02325
490301802100542013	571	1005	02	0.02435
490301802100572013	571	1005	02	0.02618
4903071021005102013	575	1005	02	0.0105
490307102100512013	575	1005	02	0.01838
490307102100542013	575	1005	02	0.0182
490307102100572013	575	1005	02	0.0172
490307202100512013	4903072	1005	02	0.0116
490307202100542013	4903072	1005	02	0.01238
490307202100572013	4903072	1005	02	0.01238
4004729	1036	1005	02	0.022
4004781		1005	02	0.022
4004786		1005	02	0.017
4004787		1005	02	0.012
141313	4543	1005	02	0.014
141314	4543	1005	02	0.012
141316	4543	1005	02	0.021
141318		1005	02	0.017
1017352	6521	1005	02	0.035
1017353	6521	1005	02	0.034
1017354	6521	1005	02	0.034
1017355	6521	1005	02	0.035
60830	422	1005	02	0.017
60831	422	1005	02	0.017

7/1/2013	9/30/2013	11/22/2013	9/5/2014
4/1/2013	6/30/2013	8/20/2013	9/5/2014
7/1/2013	9/30/2013	11/22/2013	9/5/2014
1/1/2013	3/31/2013	5/23/2013	9/5/2014
4/1/2013	6/30/2013	8/20/2013	9/5/2014
7/1/2013	9/30/2013	11/22/2013	9/5/2014
1/1/2013	3/31/2013	5/23/2013	9/5/2014
10/1/2013	12/31/2013	3/28/2014	9/5/2014
10/1/2013	12/31/2013	3/28/2014	9/5/2014
1/1/2013	3/31/2013	5/23/2013	9/5/2014
4/1/2013	6/30/2013	8/20/2013	9/5/2014
7/1/2013	9/30/2013	11/22/2013	9/5/2014
1/1/2013	3/31/2013	5/23/2013	9/5/2014
4/1/2013	6/30/2013	8/20/2013	9/5/2014
10/1/2013	12/31/2013	3/28/2014	9/5/2014
1/1/2013	3/31/2013	5/23/2013	9/5/2014
4/1/2013	6/30/2013	8/20/2013	9/5/2014
7/1/2013	9/30/2013	11/22/2013	9/5/2014
10/1/2013	12/31/2013	3/28/2014	9/5/2014
1/1/2013	3/31/2013	5/23/2013	9/5/2014
4/1/2013	6/30/2013	8/20/2013	9/5/2014
7/1/2013	9/30/2013	11/22/2013	9/5/2014
10/1/2013	12/31/2013	3/28/2014	9/5/2014
1/1/2013	3/31/2013	5/23/2013	9/5/2014
4/1/2013	6/30/2013	8/20/2013	9/5/2014
7/1/2013	9/30/2013	11/22/2013	9/5/2014
1/1/2013	3/31/2013	5/23/2013	9/5/2014
4/1/2013	6/30/2013	8/20/2013	9/5/2014
7/1/2013	9/30/2013	11/22/2013	9/5/2014
4/1/2013	6/30/2013	5/16/2013	8/19/2014
1/1/2013	3/31/2013	5/16/2013	8/19/2014
7/1/2013	9/30/2013	12/3/2013	8/19/2014
10/1/2013	12/31/2013	3/3/2014	8/19/2014
4/1/2013	6/30/2013	8/16/2013	8/19/2014
1/1/2013	3/31/2013	8/16/2013	8/19/2014
7/1/2013	9/30/2013	12/3/2013	8/19/2014
10/1/2013	12/31/2013	3/3/2014	8/19/2014
1/1/2013	3/31/2013	5/16/2013	8/19/2014
4/1/2013	6/30/2013	8/16/2013	8/19/2014
7/1/2013	9/30/2013	12/3/2013	8/19/2014
10/1/2013	12/31/2013	3/3/2014	8/19/2014
1/1/2013	3/31/2013	5/16/2013	8/19/2014
4/1/2013	6/30/2013	8/16/2013	8/19/2014

09	NN		
09	NN	2013	NN0403021
09	NN		
09	NN	2013	NN0403047
09	NN		
09	NN		
09	NN	2013	NN0432007
09	NN	2013	NN0436006
09	NN	2013	NN3503028
09	NN		
09	NN		
09	NN		
09	NN	2013	NN3503057
09	NN		
09	NN	2013	NN4900220
09	NN		
09	NN		
09	NN		
09	NN	2013	NN4903017
09	NN		
09	NN		
09	NN		
09	NN	2013	NN4903018
09	NN		
09	NN		
09	NN		
09	NN	2013	NN4903071
09	NN		
09	NN		
09	NN		
09	NN	2013	NN4903072
09	NN		
09	NN		
09	NV	2013	NV0000005
09	NV		
09	NV		
09	NV		
09	NV	2013	NV0000009
09	NV		
09	NV		
09	NV		
09	NV	2013	NV0000055
09	NV		
09	NV		
09	NV		
09	NV	2013	NV0000058
09	NV		

NV0000058	WILDES MANOR	A	CWS
NV0000058	WILDES MANOR	A	CWS
NV0000109	EQUESTRIAN ESTATES CO OP WATER ASSOC	A	CWS
NV0000109	EQUESTRIAN ESTATES CO OP WATER ASSOC	A	CWS
NV0000109	EQUESTRIAN ESTATES CO OP WATER ASSOC	A	CWS
NV0000109	EQUESTRIAN ESTATES CO OP WATER ASSOC	A	CWS
NV0000147	FRONTIER VILLAGE MHP CL	A	CWS
NV0000147	FRONTIER VILLAGE MHP CL	A	CWS
NV0000147	FRONTIER VILLAGE MHP CL	A	CWS
NV0000149	DESERT PARADISE MHP	A	CWS
NV0000149	DESERT PARADISE MHP	A	CWS
NV0000149	DESERT PARADISE MHP	A	CWS
NV0000149	DESERT PARADISE MHP	A	CWS
NV0000303	OLD RIVER WATER COMPANY	A	CWS
NV0000303	OLD RIVER WATER COMPANY	A	CWS
NV0000303	OLD RIVER WATER COMPANY	A	CWS
NV0000303	OLD RIVER WATER COMPANY	A	CWS
NV0000319	ROARK ESTATES WATER ASSOC	A	CWS
NV0000319	ROARK ESTATES WATER ASSOC	A	CWS
NV0000319	ROARK ESTATES WATER ASSOC	A	CWS
NV0000319	ROARK ESTATES WATER ASSOC	A	CWS
NV0000411	PERI AND SONS FARM LABOR HOUSING	A	CWS
NV0000928	LAMOILLE VALLEY PLAZA	A	NTNCWS
NV0000928	LAMOILLE VALLEY PLAZA	A	NTNCWS
NV0000928	LAMOILLE VALLEY PLAZA	A	NTNCWS
NV0000928	LAMOILLE VALLEY PLAZA	A	NTNCWS
NV0002046	HOLBROOK STATION RV AND MHP	A	CWS
NV0002046	HOLBROOK STATION RV AND MHP	A	CWS
NV0002046	HOLBROOK STATION RV AND MHP	A	CWS
NV0002046	HOLBROOK STATION RV AND MHP	A	CWS
NV0005028	SHOSHONE ESTATES WATER CO INC	A	CWS
NV0005028	SHOSHONE ESTATES WATER CO INC	A	CWS
NV0005028	SHOSHONE ESTATES WATER CO INC	A	CWS
NV0005028	SHOSHONE ESTATES WATER CO INC	A	CWS
NV0005061	VERDI BUSINESS PARK WATER CO OP	A	NTNCWS
NV0005061	VERDI BUSINESS PARK WATER CO OP	A	NTNCWS
NV0005061	VERDI BUSINESS PARK WATER CO OP	A	NTNCWS
NV0005061	VERDI BUSINESS PARK WATER CO OP	A	NTNCWS
090400106	Polacca	A	CWS
090400106	Polacca	A	CWS
090400107	Sipaulovi (Lower Sipaulovi/Lower Mishongnovi)	A	CWS
090400107	Sipaulovi (Lower Sipaulovi/Lower Mishongnovi)	A	CWS
090400114	SCUA Upper Seven Mile	A	CWS
090400114	SCUA Upper Seven Mile	A	CWS
090400120	Yavapai Apache - Tunlii	A	CWS
090400120	Yavapai Apache - Tunlii	A	CWS
090400237	SCUA Soda Canyon	A	CWS

70	<=100	GW	P
70	<=100	GW	P
108	101-500	GW	P
108	101-500	GW	P
108	101-500	GW	P
108	101-500	GW	P
60	<=100	GW	P
60	<=100	GW	P
60	<=100	GW	P
70	<=100	GW	P
70	<=100	GW	P
70	<=100	GW	P
70	<=100	GW	P
300	101-500	GW	P
300	101-500	GW	P
300	101-500	GW	P
300	101-500	GW	P
62	<=100	GW	P
62	<=100	GW	P
62	<=100	GW	P
62	<=100	GW	P
1148	1,001-3,300	GW	P
25	<=100	GW	P
25	<=100	GW	P
25	<=100	GW	P
25	<=100	GW	P
180	101-500	GW	P
180	101-500	GW	P
180	101-500	GW	P
180	101-500	GW	P
240	101-500	GW	P
240	101-500	GW	P
240	101-500	GW	P
240	101-500	GW	P
100	<=100	GW	P
100	<=100	GW	P
100	<=100	GW	P
100	<=100	GW	P
2600	1,001-3,300	GW	N
2600	1,001-3,300	GW	N
523	501-1,000	GW	N
523	501-1,000	GW	N
7992	3,301-10,000	GW	N
7992	3,301-10,000	GW	N
200	101-500	GW	N
200	101-500	GW	N
160	101-500	GW	N

60832	422	1005	02	0.017
60833	422	1005	02	0.017
2001627	5682	1005	02	0.017
2001628	5682	1005	02	0.023
2001629	5682	1005	02	0.023
2001633	5682	1005	02	0.026
4003533	35	1005	02	0.027
4003534	35	1005	02	0.02
4003535	7073	1005	02	0.013
1116546	36	1005	02	0.013
1116547	36	1005	02	0.013
1116548	36	1005	02	0.015
1116549	36	1005	02	16.5
52828	1813	1005	02	0.029
52829	1813	1005	02	0.029
52831	1813	1005	02	0.029
52832	1813	1005	02	0.03
28823	6658	1005	02	0.02
28824	6658	1005	02	0.02
28825	6658	1005	02	0.021
28826	6658	1005	02	0.021
57	7077	1005	02	0.013
1929	2308	1005	02	0.023
1930	2308	1005	02	0.023
1932	2308	1005	02	0.023
1933	2308	1005	02	0.023
2010440		1005	02	0.043
2010441	2085	1005	02	0.036
2010443		1005	02	0.036
2010444	2085	1005	02	0.031
42279	783	1005	02	0.027
42280	783	1005	02	0.027
42283	783	1005	02	0.028
42284	3304	1005	02	0.026
4000618	1950	1005	02	0.015
4000619	1950	1005	02	0.016
4000621	1950	1005	02	0.017
4000622	1950	1005	02	0.014
040010602100512014	100	1005	02	0.019
040010602100542014	100	1005	02	0.019
040010702100512014	101	1005	02	0.0193
040010702100542014	101	1005	02	0.0193
040011402100512014	107	1005	02	0.0223
040011402100542014	107	1005	02	0.0223
040012002100512014	1943264947	1005	02	0.0736
040012002100542014	1943264947	1005	02	0.0713
040023702100512014	127	1005	02	0.106

7/1/2013	9/30/2013	12/3/2013	8/19/2014
10/1/2013	12/31/2013	3/3/2014	8/19/2014
1/1/2013	3/31/2013	5/16/2013	8/19/2014
4/1/2013	6/30/2013	8/16/2013	8/19/2014
7/1/2013	9/30/2013	12/3/2013	8/19/2014
10/1/2013	12/31/2013	3/3/2014	8/19/2014
1/1/2013	3/31/2013	5/16/2013	8/19/2014
4/1/2013	6/30/2013	8/16/2013	8/19/2014
7/1/2013	9/30/2013	12/3/2013	8/19/2014
1/1/2013	3/31/2013	5/16/2013	8/19/2014
4/1/2013	6/30/2013	8/16/2013	8/19/2014
7/1/2013	9/30/2013	12/3/2013	8/19/2014
10/1/2013	12/31/2013	3/3/2014	8/19/2014
1/1/2013	3/31/2013	5/16/2013	8/19/2014
4/1/2013	6/30/2013	8/16/2013	8/19/2014
7/1/2013	9/30/2013	12/3/2013	8/19/2014
10/1/2013	12/31/2013	3/3/2014	8/19/2014
1/1/2013	3/31/2013	5/16/2013	8/19/2014
4/1/2013	6/30/2013	8/16/2013	8/19/2014
7/1/2013	9/30/2013	12/3/2013	8/19/2014
10/1/2013	12/31/2013	3/3/2014	8/19/2014
10/1/2013	12/31/2013	3/3/2014	8/19/2014
1/1/2013	3/31/2013	5/16/2013	8/19/2014
4/1/2013	6/30/2013	8/16/2013	8/19/2014
7/1/2013	9/30/2013	12/3/2013	8/19/2014
10/1/2013	12/31/2013	3/3/2014	8/19/2014
1/1/2013	3/31/2013	5/16/2013	8/19/2014
4/1/2013	6/30/2013	8/16/2013	8/19/2014
7/1/2013	9/30/2013	12/3/2013	8/19/2014
10/1/2013	12/31/2013	3/3/2014	8/19/2014
1/1/2013	3/31/2013	5/16/2013	8/19/2014
4/1/2013	6/30/2013	8/16/2013	8/19/2014
7/1/2013	9/30/2013	12/3/2013	8/19/2014
10/1/2013	12/31/2013	3/3/2014	8/19/2014
1/1/2013	3/31/2013	5/16/2013	8/19/2014
4/1/2013	6/30/2013	8/16/2013	8/19/2014
7/1/2013	9/30/2013	12/3/2013	8/19/2014
10/1/2013	12/31/2013	3/3/2014	8/19/2014
1/1/2014	3/31/2014	8/28/2014	
4/1/2014	6/30/2014	8/28/2014	
1/1/2014	3/31/2014	8/28/2014	
4/1/2014	6/30/2014	8/28/2014	
1/1/2014	3/31/2014	8/28/2014	
4/1/2014	6/30/2014	8/28/2014	
1/1/2014	3/31/2014	8/28/2014	
4/1/2014	6/30/2014	8/28/2014	
1/1/2014	3/31/2014	8/28/2014	

09	NV		
09	NV		
09	NV	2013	NV0000109
09	NV		
09	NV		
09	NV		
09	NV	2013	NV0000147
09	NV		
09	NV		
09	NV	2013	NV0000149
09	NV		
09	NV		
09	NV		
09	NV	2013	NV0000303
09	NV		
09	NV		
09	NV		
09	NV	2013	NV0000319
09	NV		
09	NV		
09	NV		
09	NV	2013	NV0000411
09	NV	2013	NV0000928
09	NV		
09	NV		
09	NV		
09	NV	2013	NV0002046
09	NV		
09	NV		
09	NV		
09	NV	2013	NV0005028
09	NV		
09	NV		
09	NV		
09	NV	2013	NV0005061
09	NV		
09	NV		
09	NV		
09	09	2014	090400106
09	09		
09	09	2014	090400107
09	09		
09	09	2014	090400114
09	09		
09	09	2014	090400120
09	09		
09	09	2014	090400237

090400237	SCUA Soda Canyon	A	CWS
090400259	Shungopavi	A	CWS
090400259	Shungopavi	A	CWS
090400394	Mishongnovi (Upper Sipaulovi/Upper Mishongnovi)	A	CWS
090400394	Mishongnovi (Upper Sipaulovi/Upper Mishongnovi)	A	CWS
090605130	Torres-Martinez Clinic	A	NTNCWS
090605130	Torres-Martinez Clinic	A	NTNCWS
090605160	DD Mobile Home Park	A	CWS
090605160	DD Mobile Home Park	A	CWS
AZ0407660	SHANGRI LA RANCH	A	CWS
AZ0407660	SHANGRI LA RANCH	A	CWS
AZ0407677	VALLEY VIEW WATER COMPANY	A	CWS
AZ0408035	TRUXTON CANYON WATER COMPANY	A	CWS
AZ0408035	TRUXTON CANYON WATER COMPANY	A	CWS
AZ0411557	NEW SADDLEBACK VISTA DWID	A	CWS
AZ0411557	NEW SADDLEBACK VISTA DWID	A	CWS
AZ0411712	ANTELOPE PEAK DWID	A	CWS
AZ0411712	ANTELOPE PEAK DWID	A	CWS
AZ0413052	HUMBOLDT WATER SYSTEM	A	CWS
AZ0413052	HUMBOLDT WATER SYSTEM	A	CWS
AZ0413081	CAMP VERDE SCHOOL DIST 28	A	NTNCWS
AZ0413103	PINE VALLEY WATER COMPANY	A	CWS
AZ0413208	APPALOOSA MEADOWS SUBDIVISION	A	CWS
AZ0413348	BUFFALO RUN MHP	A	CWS
AZ0413348	BUFFALO RUN MHP	A	CWS
AZ0413363	PAULDEN MINI MART	A	NTNCWS
AZ0413363	PAULDEN MINI MART	A	NTNCWS
AZ0413419	MOUNTAIN VIEW MHP	A	CWS
AZ0413419	MOUNTAIN VIEW MHP	A	CWS
AZ0413425	RIO VERDE RV PARK	A	CWS
AZ0413513	VERDE LAKES WATER - STILLWATER	A	CWS
AZ0414018	TACNA WATER MANAGEMENT COMPANY	A	CWS
AZ0414018	TACNA WATER MANAGEMENT COMPANY	A	CWS
AZ0414098	SIERRA PACIFIC MOBILE MAN	A	CWS
AZ0414098	SIERRA PACIFIC MOBILE MAN	A	CWS
AZ0415023	WENDEN DWID	A	CWS
AZ0415023	WENDEN DWID	A	CWS
AZ0415038	BOUSE WORLEY WATER SYSTEM	A	CWS
AZ0415038	BOUSE WORLEY WATER SYSTEM	A	CWS
CA1000053	LANARE COMMUNITY SERVICES DIST	A	CWS
CA1000053	LANARE COMMUNITY SERVICES DIST	A	CWS
CA1000072	SHAVER LAKE POINT #2	A	CWS
CA1000072	SHAVER LAKE POINT #2	A	CWS
CA1000238	CAMDEN TRAILER PARK	A	CWS
CA1000238	CAMDEN TRAILER PARK	A	CWS
CA1000369	ZONNEVELD DAIRY	A	CWS
CA1000369	ZONNEVELD DAIRY	A	CWS

160	101-500	GW	N
1500	1,001-3,300	GW	N
1500	1,001-3,300	GW	N
450	101-500	GW	N
450	101-500	GW	N
266	101-500	GW	N
266	101-500	GW	N
300	101-500	GW	P
300	101-500	GW	P
160	101-500	GW	M
160	101-500	GW	M
60	<=100	GW	P
2126	1,001-3,300	GW	P
2126	1,001-3,300	GW	P
129	101-500	GW	P
129	101-500	GW	P
60	<=100	GW	M
60	<=100	GW	M
700	501-1,000	GW	P
700	501-1,000	GW	P
1500	1,001-3,300	GW	L
163	101-500	GW	P
500	101-500	GW	P
190	101-500	GW	M
190	101-500	GW	M
14	<=100	GW	P
14	<=100	GW	P
160	101-500	GW	M
160	101-500	GW	M
213	101-500	GW	M
800	501-1,000	GW	P
240	101-500	GW	P
240	101-500	GW	P
816	501-1,000	GW	P
816	501-1,000	GW	P
750	501-1,000	GW	P
750	501-1,000	GW	P
190	101-500	GW	M
190	101-500	GW	M
660	501-1,000	GW	P
660	501-1,000	GW	P
210	101-500	GW	P
210	101-500	GW	P
75	<=100	GW	P
75	<=100	GW	P
139	101-500	GW	P
139	101-500	GW	P

040023702100542014	127	1005	02	0.106
040025902100512014	140	1005	02	0.014
040025902100542014	140	1005	02	0.014
040039402100512014	197	1005	02	0.0186
040039402100542014	197	1005	02	0.0186
060513002100512014	405	1005	02	0.016
060513002100542014	405	1005	02	0.013
060516002100512014	1943264888	1005	02	0.0565
060516002100542014	1943264888	1005	02	0.0565
6431	160	1005	02	0.012
6433	160	1005	02	0.012
2368	9525	1005	01	0.011
6249	183	1005	02	0.013
6251	183	1005	02	0.013
7698	10279	1005	02	0.013
7703	10279	1005	02	0.013
11829	10287	1005	02	0.012
11851	10287	1005	02	0.013
9773	324	1005	02	0.017
9781	324	1005	02	0.018
3463	10433	1005	02	0.012
8168	10448	1005	02	0.026
3632	10533	1005	02	0.011
9216	10590	1005	02	0.034
9221	10590	1005	02	0.03
1914	10595	1005	02	0.014
1916	10595	1005	02	0.014
6262	359	1005	02	0.012
6264	359	1005	02	0.012
1814	10620	1005	02	0.011
1302	10632	1005	02	0.012
9961	373	1005	02	0.024
9965	373	1005	02	0.024
5571	10659	1005	02	0.023
5574	10659	1005	02	0.022
7879	389	1005	02	0.014
7881	389	1005	02	0.014
6637	10702	1005	02	0.011
6639	10702	1005	02	0.011
9600009		1005	02	0.0208
9600010		1005	02	0.0208
1123011		1005	02	0.039
1123013		1005	02	0.0345
1223022		1005	02	0.031
1223024		1005	02	0.0305
1223028		1005	02	0.034
1223029		1005	02	0.0335

4/1/2014	6/30/2014	8/28/2014	
1/1/2014	3/31/2014	8/28/2014	
4/1/2014	6/30/2014	8/28/2014	
1/1/2014	3/31/2014	8/28/2014	
4/1/2014	6/30/2014	8/28/2014	
1/1/2014	3/31/2014	8/28/2014	
4/1/2014	6/30/2014	8/28/2014	
1/1/2014	3/31/2014	8/28/2014	
4/1/2014	6/30/2014	8/28/2014	
1/1/2014	3/31/2014	5/6/2014	9/15/2014
4/1/2014	6/30/2014	9/15/2014	
4/1/2014	6/30/2014	9/15/2014	
1/1/2014	3/31/2014	5/6/2014	9/15/2014
4/1/2014	6/30/2014	9/15/2014	
1/1/2014	3/31/2014	5/6/2014	9/15/2014
4/1/2014	6/30/2014	9/15/2014	
1/1/2014	3/31/2014	5/6/2014	9/15/2014
4/1/2014	6/30/2014	9/15/2014	
1/1/2014	3/31/2014	5/6/2014	9/15/2014
4/1/2014	6/30/2014	9/15/2014	
4/1/2014	6/30/2014	9/15/2014	
1/1/2014	3/31/2014	5/6/2014	9/15/2014
1/1/2014	3/31/2014	5/6/2014	9/15/2014
1/1/2014	3/31/2014	5/6/2014	9/15/2014
4/1/2014	6/30/2014	9/15/2014	
1/1/2014	3/31/2014	5/6/2014	9/15/2014
4/1/2014	6/30/2014	9/15/2014	
1/1/2014	3/31/2014	5/6/2014	9/15/2014
4/1/2014	6/30/2014	9/15/2014	
4/1/2014	6/30/2014	9/15/2014	
1/1/2014	3/31/2014	5/6/2014	9/15/2014
1/1/2014	3/31/2014	5/6/2014	9/15/2014
4/1/2014	6/30/2014	9/15/2014	
1/1/2014	3/31/2014	5/6/2014	9/15/2014
4/1/2014	6/30/2014	9/15/2014	
1/1/2014	3/31/2014	5/6/2014	9/15/2014
4/1/2014	6/30/2014	9/15/2014	
1/1/2014	3/31/2014	5/6/2014	9/15/2014
4/1/2014	6/30/2014	8/12/2014	9/15/2014
1/1/2014	3/31/2014	8/19/2014	
4/1/2014	6/30/2014	8/19/2014	
1/1/2014	3/31/2014	8/19/2014	
4/1/2014	6/30/2014	8/19/2014	
1/1/2014	3/31/2014	8/19/2014	
4/1/2014	6/30/2014	8/19/2014	
1/1/2014	3/31/2014	8/19/2014	
4/1/2014	6/30/2014	8/19/2014	

09	09	
09	09	2014 090400259
09	09	
09	09	2014 090400394
09	09	
09	09	2014 090605130
09	09	
09	09	2014 090605160
09	09	
09	AZ	2014 AZ0407660
09	AZ	
09	AZ	2014 AZ0407677
09	AZ	2014 AZ0408035
09	AZ	
09	AZ	2014 AZ0411557
09	AZ	
09	AZ	2014 AZ0411712
09	AZ	
09	AZ	2014 AZ0413052
09	AZ	
09	AZ	2014 AZ0413081
09	AZ	2014 AZ0413103
09	AZ	2014 AZ0413208
09	AZ	2014 AZ0413348
09	AZ	
09	AZ	2014 AZ0413363
09	AZ	
09	AZ	2014 AZ0413419
09	AZ	
09	AZ	2014 AZ0413425
09	AZ	2014 AZ0413513
09	AZ	2014 AZ0414018
09	AZ	
09	AZ	2014 AZ0414098
09	AZ	
09	AZ	2014 AZ0415023
09	AZ	
09	AZ	2014 AZ0415038
09	AZ	
09	CA	2014 CA1000053
09	CA	
09	CA	2014 CA1000072
09	CA	
09	CA	2014 CA1000238
09	CA	
09	CA	2014 CA1000369
09	CA	

CA1000472	PG&E HELMS SUPPORT FACILITY	A	CWS
CA1000472	PG&E HELMS SUPPORT FACILITY	A	CWS
CA1000580	CAMPOS BROS. FARMS (WALNUT)	A	NTNCWS
CA1000580	CAMPOS BROS. FARMS (WALNUT)	A	NTNCWS
CA1000584	TRUE ORGANIC PRODUCTS	A	NTNCWS
CA1000602	BAKER COMMODITIES INC.	A	NTNCWS
CA1000602	BAKER COMMODITIES INC.	A	NTNCWS
CA1009091	OLAM SPICES AND VEGETABLES, INC.	A	NTNCWS
CA1009091	OLAM SPICES AND VEGETABLES, INC.	A	NTNCWS
CA1010028	RIVERDALE PUBLIC UTILITY DISTRICT	A	CWS
CA1010028	RIVERDALE PUBLIC UTILITY DISTRICT	A	CWS
CA1010030	TRANQUILLITY IRRIGATION DIST	A	CWS
CA1010030	TRANQUILLITY IRRIGATION DIST	A	CWS
CA1010039	CARUTHERS COMM SERV DIST	A	CWS
CA1010039	CARUTHERS COMM SERV DIST	A	CWS
CA1400036	KEELER COMMUNITY SERVICE DISTRICT	A	CWS
CA1400037	FOOTHILL LONE PINE MOBILE HOME PARK	A	CWS
CA1500378	MAHER MUTUAL WATER COMPANY	A	CWS
CA1500405	AERIAL ACRES WATER SYSTEM	A	CWS
CA1500405	AERIAL ACRES WATER SYSTEM	A	CWS
CA1500424	LANDS OF PROMISE MUTUAL WATER ASSOCIATIO	A	CWS
CA1500424	LANDS OF PROMISE MUTUAL WATER ASSOCIATIO	A	CWS
CA1500436	HUNGRY GULCH WATER SYSTEM	A	CWS
CA1500436	HUNGRY GULCH WATER SYSTEM	A	CWS
CA1500442	SUNSET APARTMENTS WATER SYSTEM	A	CWS
CA1500442	SUNSET APARTMENTS WATER SYSTEM	A	CWS
CA1500449	FOURTH STREET WATER SYSTEM	A	CWS
CA1500449	FOURTH STREET WATER SYSTEM	A	CWS
CA1500455	WILLIAM FISHER MEMORIAL WATER COMPANY	A	CWS
CA1500455	WILLIAM FISHER MEMORIAL WATER COMPANY	A	CWS
CA1500458	R.S. MUTUAL WATER COMPANY	A	CWS
CA1500458	R.S. MUTUAL WATER COMPANY	A	CWS
CA1500461	FOUNTAIN TRAILER PARK WATER	A	CWS
CA1500461	FOUNTAIN TRAILER PARK WATER	A	CWS
CA1500493	EL ADOBE POA, INC.	A	CWS
CA1500521	BOULDER CANYON WATER ASSOCIATION	A	CWS
CA1500521	BOULDER CANYON WATER ASSOCIATION	A	CWS
CA1500525	LAKEVIEW RANCHOS MUTUAL WATER COMPANY	A	CWS
CA1500525	LAKEVIEW RANCHOS MUTUAL WATER COMPANY	A	CWS
CA1500540	PINON HILL WATER COMPANY	A	CWS
CA1500571	LUCKY 18 ON ROSAMOND, LLC	A	CWS
CA1500571	LUCKY 18 ON ROSAMOND, LLC	A	CWS
CA1500585	OASIS PROPERTY OWNERS ASSOCIATION	A	CWS
CA1502154	LAKESIDE SCHOOL	A	NTNCWS
CA1502154	LAKESIDE SCHOOL	A	NTNCWS
CA1502231	ROSAMOND SCHOOL WATER SYSTEM	A	NTNCWS
CA1502231	ROSAMOND SCHOOL WATER SYSTEM	A	NTNCWS

40	<=100	GW	P
40	<=100	GW	P
400	101-500	GW	P
400	101-500	GW	P
40	<=100	GW	P
60	<=100	GW	P
60	<=100	GW	P
125	101-500	GW	P
125	101-500	GW	P
2416	1,001-3,300	GW	L
2416	1,001-3,300	GW	L
800	501-1,000	GW	L
800	501-1,000	GW	L
2103	1,001-3,300	GW	L
2103	1,001-3,300	GW	L
180	101-500	GW	P
100	<=100	GW	P
150	101-500	GW	P
98	<=100	GW	P
98	<=100	GW	P
190	101-500	GW	P
190	101-500	GW	P
33	<=100	GW	P
33	<=100	GW	P
37	<=100	GW	M
37	<=100	GW	M
25	<=100	GW	P
25	<=100	GW	P
52	<=100	GW	P
52	<=100	GW	P
25	<=100	GW	P
25	<=100	GW	P
68	<=100	GW	M
68	<=100	GW	M
200	101-500	GW	P
39	<=100	GW	P
39	<=100	GW	P
120	101-500	GW	P
120	101-500	GW	P
80	<=100	GW	L
73	<=100	GW	P
73	<=100	GW	P
100	<=100	GW	P
800	501-1,000	GW	L
800	501-1,000	GW	L
940	501-1,000	SWP	L
940	501-1,000	SWP	L

1223022	1005	02	0.0358
1223023	1005	02	0.035
1223013	1005	02	0.014
1223014	1005	02	0.014
1223014	1005	02	0.015
1223014	1005	02	0.0147
1223015	1005	02	0.013
1223017	1005	02	0.022
1223021	1005	02	0.021
9812011	1005	02	0.037
9812012	1005	02	0.038
9811010	1005	02	0.016
9811011	1005	02	0.016
1223035	1005	02	0.0225
1223036	1005	02	0.0182
1400008	1005	02	0.069
1400013	1005	02	0.072
9812013	1005	02	0.022
9612009	1005	02	0.031
9612010	1005	02	0.03
9712011	1005	02	0.016
9712012	1005	02	0.017
9919012	1005	02	0.079
9919013	1005	02	0.087
9612012	1005	02	0.04
9612013	1005	02	0.04
1219029	1005	02	0.014
1219030	1005	02	0.014
9912009	1005	02	0.019
9912010	1005	02	0.019
9612011	1005	02	0.011
9612013	1005	02	0.011
9919012	1005	02	0.09
9919013	1005	02	0.086
9619010	1005	02	0.018
9619007	1005	02	0.024
9619008	1005	02	0.022
9912009	1005	02	0.043
9912011	1005	02	0.034
9812012	1005	02	0.014
9812012	1005	02	0.028
9812013	1005	02	0.026
9512008	1005	02	0.011
9712009	1005	02	0.017
9712010	1005	02	0.017
9812007	1005	02	0.012
9812008	1005	02	0.011

1/1/2014	3/31/2014	8/19/2014
4/1/2014	6/30/2014	8/19/2014
1/1/2014	3/31/2014	8/19/2014
4/1/2014	6/30/2014	8/19/2014
1/1/2014	3/31/2014	8/19/2014
1/1/2014	3/31/2014	8/19/2014
4/1/2014	6/30/2014	8/19/2014
1/1/2014	3/31/2014	8/19/2014
4/1/2014	6/30/2014	8/19/2014
1/1/2014	3/31/2014	8/19/2014
4/1/2014	6/30/2014	8/19/2014
1/1/2014	3/31/2014	8/19/2014
4/1/2014	6/30/2014	8/19/2014
1/1/2014	3/31/2014	8/19/2014
4/1/2014	6/30/2014	8/19/2014
1/1/2014	3/31/2014	8/19/2014
1/1/2014	3/31/2014	8/19/2014
1/1/2014	3/31/2014	8/19/2014
1/1/2014	3/31/2014	8/19/2014
4/1/2014	6/30/2014	8/19/2014
1/1/2014	3/31/2014	8/19/2014
4/1/2014	6/30/2014	8/19/2014
1/1/2014	3/31/2014	8/19/2014
4/1/2014	6/30/2014	8/19/2014
1/1/2014	3/31/2014	8/19/2014
4/1/2014	6/30/2014	8/19/2014
1/1/2014	3/31/2014	8/19/2014
4/1/2014	6/30/2014	8/19/2014
1/1/2014	3/31/2014	8/19/2014
4/1/2014	6/30/2014	8/19/2014
1/1/2014	3/31/2014	8/19/2014
4/1/2014	6/30/2014	8/19/2014
1/1/2014	3/31/2014	8/19/2014
4/1/2014	6/30/2014	8/19/2014
1/1/2014	3/31/2014	8/19/2014
1/1/2014	3/31/2014	8/19/2014
4/1/2014	6/30/2014	8/19/2014
1/1/2014	3/31/2014	8/19/2014
4/1/2014	6/30/2014	8/19/2014
4/1/2014	6/30/2014	8/19/2014
1/1/2014	3/31/2014	8/19/2014
4/1/2014	6/30/2014	8/19/2014
1/1/2014	3/31/2014	8/19/2014
1/1/2014	3/31/2014	8/19/2014
4/1/2014	6/30/2014	8/19/2014
1/1/2014	3/31/2014	8/19/2014
4/1/2014	6/30/2014	8/19/2014

09	CA	2014 CA1000472
09	CA	
09	CA	2014 CA1000580
09	CA	
09	CA	2014 CA1000584
09	CA	2014 CA1000602
09	CA	
09	CA	2014 CA1009091
09	CA	
09	CA	2014 CA1010028
09	CA	
09	CA	2014 CA1010030
09	CA	
09	CA	2014 CA1010039
09	CA	
09	CA	2014 CA1400036
09	CA	2014 CA1400037
09	CA	2014 CA1500378
09	CA	2014 CA1500405
09	CA	
09	CA	2014 CA1500424
09	CA	
09	CA	2014 CA1500436
09	CA	
09	CA	2014 CA1500442
09	CA	
09	CA	2014 CA1500449
09	CA	
09	CA	2014 CA1500455
09	CA	
09	CA	2014 CA1500458
09	CA	
09	CA	2014 CA1500461
09	CA	
09	CA	2014 CA1500493
09	CA	2014 CA1500521
09	CA	
09	CA	2014 CA1500525
09	CA	
09	CA	2014 CA1500540
09	CA	2014 CA1500571
09	CA	
09	CA	2014 CA1500585
09	CA	2014 CA1502154
09	CA	
09	CA	2014 CA1502231
09	CA	

CA1502244	SEMI TROPIC SCHOOL WATER SYSTEM	A	NTNCWS
CA1502244	SEMI TROPIC SCHOOL WATER SYSTEM	A	NTNCWS
CA1502383	NORD ROAD WATER ASSOCIATION	A	CWS
CA1502569	FIRST MUTUAL WATER SYSTEM	A	CWS
CA1502569	FIRST MUTUAL WATER SYSTEM	A	CWS
CA1502620	POND MUTUAL WATER COMPANY	A	CWS
CA1502620	POND MUTUAL WATER COMPANY	A	CWS
CA1502724	QUAIL VALLEY WATER DIST-EASTSIDE SYSTEM	A	CWS
CA1502724	QUAIL VALLEY WATER DIST-EASTSIDE SYSTEM	A	CWS
CA1510001	ARVIN COMMUNITY SERVICES DIST	A	CWS
CA1510002	BORON CSD	A	CWS
CA1510012	LAMONT PUBLIC UTILITY DIST	A	CWS
CA1510014	MOJAVE PUD	A	CWS
CA1510016	RAND COMMUNITIES WATER DISTRICT	A	CWS
CA1510016	RAND COMMUNITIES WATER DISTRICT	A	CWS
CA1510024	GREENFIELD COUNTY WD	A	CWS
CA1510052	NORTH EDWARDS WD	A	CWS
CA1510052	NORTH EDWARDS WD	A	CWS
CA1510054	PINON PINES MWC	A	CWS
CA1510054	PINON PINES MWC	A	CWS
CA1600004	FOUR SEASONS MOBILE HOME PARK	A	CWS
CA1600010	LACEY COURTS MHP	A	CWS
CA1600010	LACEY COURTS MHP	A	CWS
CA1600014	KIT CARSON ELEM SCHOOL	A	NTNCWS
CA1600017	ISLAND UNION SCHOOL	A	NTNCWS
CA1600048	KETTLEMAN CITY ELEMENTARY	A	NTNCWS
CA1600050	CENTRAL VALLEY MEAT CO INC	A	NTNCWS
CA1600296	OLAM SPICES AND VEGETABLES INC	A	NTNCWS
CA1600296	OLAM SPICES AND VEGETABLES INC	A	NTNCWS
CA1600601	KWRA MRF	A	NTNCWS
CA1610009	KETTLEMAN CITY CSD	A	CWS
CA1900038	LANCASTER PARK MOBILE HOME PARK	A	CWS
CA1900038	LANCASTER PARK MOBILE HOME PARK	A	CWS
CA1900100	METTLER VALLEY MUTUAL	A	CWS
CA1900520	THE VILLAGE MOBILE HOME PARK	A	CWS
CA1900785	MITCHELL S AVENUE E MOBILE HOME PARK	A	CWS
CA1900961	WINTERHAVEN MOBILE ESTATES	A	CWS
CA1900961	WINTERHAVEN MOBILE ESTATES	A	CWS
CA1910246	LAND PROJECT MUTUAL WATER CO.	A	CWS
CA1910246	LAND PROJECT MUTUAL WATER CO.	A	CWS
CA2010007	HILLVIEW WC-OAKHURST/SIERRA LAKES	A	CWS
CA2010012	HILLVIEW WATER CO-RAYMOND	A	CWS
CA2010801	VALLEY STATE PRISON	A	CWS
CA2210937	MARIPOSA COUNTY PUBLIC WORKS DEPARTMENT	A	NTNCWS
CA2410004	CITY OF LIVINGSTON	A	CWS
CA2610003	BRIDGEPORT PUD	A	CWS
CA2610003	BRIDGEPORT PUD	A	CWS

320	101-500	GW	L
320	101-500	GW	L
32	<=100	GW	P
40	<=100	GW	P
40	<=100	GW	P
48	<=100	GW	P
48	<=100	GW	P
60	<=100	GW	L
60	<=100	GW	L
18000	10,001-50,000	GW	L
2500	1,001-3,300	SWP	L
15120	10,001-50,000	GW	L
4000	3,301-10,000	SWP	L
500	101-500	GW	L
500	101-500	GW	L
8500	3,301-10,000	GW	L
550	501-1,000	GW	L
550	501-1,000	GW	L
725	501-1,000	GW	P
725	501-1,000	GW	P
350	101-500	GW	P
66	<=100	GW	P
66	<=100	GW	P
510	501-1,000	GW	L
300	101-500	GW	L
350	101-500	GW	L
280	101-500	GW	P
75	<=100	GW	P
75	<=100	GW	P
53	<=100	GW	P
1499	1,001-3,300	GW	L
53	<=100	GW	P
53	<=100	GW	P
135	101-500	GW	P
75	<=100	GW	P
35	<=100	GW	P
27	<=100	GW	P
27	<=100	GW	P
1500	1,001-3,300	GW	P
1500	1,001-3,300	GW	P
3383	3,301-10,000	GW	P
290	101-500	GW	P
4000	3,301-10,000	GW	S
135	101-500	SWP	L
14894	10,001-50,000	GW	L
850	501-1,000	GW	L
850	501-1,000	GW	L

9612010	1005	02	0.011
9612011	1005	02	0.017
9912024	1005	02	0.015
9619008	1005	02	0.017
9619009	1005	02	0.017
9619005	1005	02	0.014
9619006	1005	02	0.015
1219034	1005	02	0.086
1219035	1005	02	0.077
9912026	1005	02	0.033
9919006	1005	02	0.037
9512008	1005	02	0.011
9619012	1005	02	0.016
9912016	1005	02	0.021
9912017	1005	02	0.021
9512007	1005	02	0.012
9712007	1005	02	0.031
9712008	1005	02	0.031
9712005	1005	02	0.012
9712006	1005	02	0.012
1400017	1005	02	100
1400020	1005	02	23
1400021	1005	02	22
1400014	1005	02	37
1400028	1005	02	24
1400009	1005	02	13
1400015	1005	02	38
1400006	1005	02	48
1400007	1005	02	46
1400015	1005	02	77
9912012	1005	02	0.015
1	1005	02	0.014
2	1005	02	0.0145
3	1005	02	0.013
1	1005	02	0.0465
2	1005	02	0.0203
2	1005	02	0.0525
3	1005	02	0.053
9507013	1005	02	0.01494
9507014	1005	02	0.01475
9911015	1005	02	0.031
9611018	1005	02	0.027
1111024	1005	02	0.0109
1011005	1005	02	0.019
9611005	1005	02	0.012
9913010	1005	02	0.032
9913011	1005	02	0.033

1/1/2014	3/31/2014	8/19/2014
4/1/2014	6/30/2014	8/19/2014
1/1/2014	3/31/2014	8/19/2014
1/1/2014	3/31/2014	8/19/2014
4/1/2014	6/30/2014	8/19/2014
1/1/2014	3/31/2014	8/19/2014
4/1/2014	6/30/2014	8/19/2014
1/1/2014	3/31/2014	8/19/2014
4/1/2014	6/30/2014	8/19/2014
1/1/2014	3/31/2014	8/19/2014
1/1/2014	3/31/2014	8/19/2014
1/1/2014	3/31/2014	8/19/2014
1/1/2014	3/31/2014	8/19/2014
1/1/2014	3/31/2014	8/19/2014
4/1/2014	6/30/2014	8/19/2014
1/1/2014	3/31/2014	8/19/2014
1/1/2014	3/31/2014	8/19/2014
4/1/2014	6/30/2014	8/19/2014
1/1/2014	3/31/2014	8/19/2014
4/1/2014	6/30/2014	8/19/2014
1/1/2014	3/31/2014	8/19/2014
1/1/2014	3/31/2014	8/19/2014
4/1/2014	6/30/2014	8/19/2014
1/1/2014	3/31/2014	8/19/2014
1/1/2014	3/31/2014	8/19/2014
1/1/2014	3/31/2014	8/19/2014
1/1/2014	3/31/2014	8/19/2014
1/1/2014	3/31/2014	8/19/2014
4/1/2014	6/30/2014	8/19/2014
1/1/2014	3/31/2014	8/19/2014
1/1/2014	3/31/2014	8/19/2014
1/1/2014	3/31/2014	8/19/2014
4/1/2014	6/30/2014	8/19/2014
4/1/2014	6/30/2014	8/19/2014
1/1/2014	3/31/2014	8/19/2014
4/1/2014	6/30/2014	8/19/2014
1/1/2014	3/31/2014	8/19/2014
4/1/2014	6/30/2014	8/19/2014
1/1/2014	3/31/2014	8/19/2014
4/1/2014	6/30/2014	8/19/2014
1/1/2014	3/31/2014	8/19/2014
1/1/2014	3/31/2014	8/19/2014
1/1/2014	3/31/2014	8/19/2014
1/1/2014	3/31/2014	8/19/2014
1/1/2014	3/31/2014	8/19/2014
1/1/2014	3/31/2014	8/19/2014
4/1/2014	6/30/2014	8/19/2014

09	CA	2014 CA1502244
09	CA	
09	CA	2014 CA1502383
09	CA	2014 CA1502569
09	CA	
09	CA	2014 CA1502620
09	CA	
09	CA	2014 CA1502724
09	CA	
09	CA	2014 CA1510001
09	CA	2014 CA1510002
09	CA	2014 CA1510012
09	CA	2014 CA1510014
09	CA	2014 CA1510016
09	CA	
09	CA	2014 CA1510024
09	CA	2014 CA1510052
09	CA	
09	CA	2014 CA1510054
09	CA	
09	CA	2014 CA1600004
09	CA	2014 CA1600010
09	CA	
09	CA	2014 CA1600014
09	CA	2014 CA1600017
09	CA	2014 CA1600048
09	CA	2014 CA1600050
09	CA	2014 CA1600296
09	CA	
09	CA	2014 CA1600601
09	CA	2014 CA1610009
09	CA	2014 CA1900038
09	CA	
09	CA	2014 CA1900100
09	CA	2014 CA1900520
09	CA	2014 CA1900785
09	CA	2014 CA1900961
09	CA	
09	CA	2014 CA1910246
09	CA	
09	CA	2014 CA2010007
09	CA	2014 CA2010012
09	CA	2014 CA2010801
09	CA	2014 CA2210937
09	CA	2014 CA2410004
09	CA	2014 CA2610003
09	CA	

CA2700799	VISTA DEL TORO WS	A	CWS
CA2701221	WASHINGTON SCHOOL WS	A	NTNCWS
CA2701670	LANGLEY/VALLE PACIFICO WS	A	CWS
CA2702009	LAGUNA SECA RECREATION WS	A	NTNCWS
CA2702050	CHURCH OF THE GOOD SHEPHERD WS	A	NTNCWS
CA3210011	PLUMAS EUREKA CSD	A	CWS
CA3301380	SAINT ANTHONY TRAILER PARK	A	CWS
CA3301482	ORTEGA OAKS RV PARK&CAMPGROUND	A	CWS
CA3303092	MECCA ARCO TRAVEL CENTER	A	NTNCWS
CA3303112	COACHELLA VALLEY FACILITY	A	NTNCWS
CA3400130	GREGG WATER CO	A	CWS
CA3400138	LOCKE WATER WORKS CO [SWS]	A	CWS
CA3400149	RANCHO MARINA	A	CWS
CA3400164	VIEIRA'S RESORT, INC	A	CWS
CA3400332	OXBOW MARINA (SWS)	A	CWS
CA3400364	JEAN HARVIE SCHOOL [SWS]	A	NTNCWS
CA3400433	EDGEWATER MOBILE HOME PARK	A	CWS
CA3500570	B & R FARMS	A	NTNCWS
CA3600025	BAR-LEN MWC	A	CWS
CA3601013	DARR WATER CO	A	NTNCWS
CA3610705	US ARMY FORT IRWIN	A	CWS
CA3610705	US ARMY FORT IRWIN	A	CWS
CA3900579	CENTURY MOBILE HOME PARK	A	CWS
CA3900732	V & P TRAILER COURT WATER SYSTEM	A	CWS
CA3901169	MUSD-NILE GARDEN SCHOOL	A	NTNCWS
CA3901213	AVALOS, SILVIA	A	CWS
CA3901290	FISHER NURSERY	A	NTNCWS
CA3901334	BJJ COMPANY LLC	A	NTNCWS
CA3901392	ENVIROPLEX, INC	A	NTNCWS
CA3910015	CITY OF LATHROP	A	CWS
CA3910015	CITY OF LATHROP	A	CWS
CA4210009	CUYAMA COMMUNITY SERVICES DISTRICT	A	CWS
CA4900575	LOCH HAVEN MUTUAL WATER COMPANY	A	CWS
CA4900575	LOCH HAVEN MUTUAL WATER COMPANY	A	CWS
CA4900643	MOUNT WESKE ESTATES MUTUAL WATER COMPANY	A	CWS
CA4900643	MOUNT WESKE ESTATES MUTUAL WATER COMPANY	A	CWS
CA4900676	SEQUOIA GARDENS MOBILE HOME PARK	A	CWS
CA4900676	SEQUOIA GARDENS MOBILE HOME PARK	A	CWS
CA4900815	PALMS INN	A	NTNCWS
CA4900815	PALMS INN	A	NTNCWS
CA4900878	SANTA ROSA GOLF & COUNTRY CLUB	A	NTNCWS
CA4900878	SANTA ROSA GOLF & COUNTRY CLUB	A	NTNCWS
CA4900897	RODNEY STRONG VINEYARDS	A	NTNCWS
CA4900897	RODNEY STRONG VINEYARDS	A	NTNCWS
CA4901195	MOORLAND AVENUE APARTMENTS	A	CWS
CA4901195	MOORLAND AVENUE APARTMENTS	A	CWS
CA5000033	COBLES CORNER	A	CWS

87	<=100	GW	P
250	101-500	GW	L
81	<=100	GW	P
500	101-500	GW	L
50	<=100	GW	P
325	101-500	GW	P
300	101-500	GW	P
25	<=100	GW	P
47	<=100	GW	P
80	<=100	GW	P
40	<=100	GW	P
80	<=100	GW	P
250	101-500	GW	P
150	101-500	GW	P
200	101-500	GW	P
30	<=100	GW	L
40	<=100	GW	P
25	<=100	GW	P
124	101-500	GW	P
1000	501-1,000	GW	P
16000	10,001-50,000	GW	F
16000	10,001-50,000	GW	F
50	<=100	GW	P
35	<=100	GW	P
804	501-1,000	GW	L
30	<=100	GW	P
50	<=100	GW	P
40	<=100	GW	P
25	<=100	GW	P
12427	10,001-50,000	SWP	L
12427	10,001-50,000	SWP	L
820	501-1,000	GW	L
50	<=100	GW	P
50	<=100	GW	P
62	<=100	GW	P
62	<=100	GW	P
300	101-500	GW	P
300	101-500	GW	P
300	101-500	GW	P
300	101-500	GW	P
50	<=100	GW	P
50	<=100	GW	P
100	<=100	GW	P
100	<=100	GW	P
64	<=100	GW	P
64	<=100	GW	P
50	<=100	GW	P

1400026	1005	01	0.017
1400023	1005	01	0.028
1400061	1005	01	0.063
1400021	1005	01	0.024
1400031	1005	01	0.029
1202025	1005	02	0.014
1400038	1005	02	0.021
1400023	1005	02	0.0125
1400014	1005	02	0.024
1400011	1005	02	0.016
1400008	1005	02	0.02152
1400037	1005	02	0.032
1400026	1005	02	0.02533
1400054	1005	02	0.02533
1400033	1005	02	0.02
1400021	1005	02	0.0165
1400024	1005	02	0.03825
9505006	1005	02	0.013
1400012	1005	02	16
1400009	1005	01	40.25
1213039	1005	02	0.032
1213043	1005	02	0.032
1300030	1005	02	13
1300024	1005	02	10.5
1300020	1005	02	22
1300022	1005	02	14
1300019	1005	02	13
1300021	1005	02	17
1300023	1005	02	12
9610023	1005	02	0.011
9610025	1005	02	0.011
9506007	1005	02	0.026
9803015	1005	02	12.4
9803016	1005	02	14.75
1218028	1005	02	34.3
1218029	1005	02	41.25
1218021	1005	02	10.8
1218022	1005	02	13.63
1218033	1005	02	15.8
1218034	1005	02	15
9503006	1005	02	55
9503007	1005	02	58.8
1218033	1005	02	56.2
1218034	1005	02	39.9
9703015	1005	02	14.7
9703016	1005	02	20.8
1480002	1005	02	0.012

1/1/2014	3/31/2014	8/19/2014
1/1/2014	3/31/2014	8/19/2014
1/1/2014	3/31/2014	8/19/2014
1/1/2014	3/31/2014	8/19/2014
1/1/2014	3/31/2014	8/19/2014
1/1/2014	3/31/2014	8/19/2014
1/1/2014	3/31/2014	8/19/2014
1/1/2014	3/31/2014	8/19/2014
1/1/2014	3/31/2014	8/19/2014
1/1/2014	3/31/2014	8/19/2014
1/1/2014	3/31/2014	8/19/2014
1/1/2014	3/31/2014	8/19/2014
1/1/2014	3/31/2014	8/19/2014
1/1/2014	3/31/2014	8/19/2014
1/1/2014	3/31/2014	8/19/2014
1/1/2014	3/31/2014	8/19/2014
1/1/2014	3/31/2014	8/19/2014
1/1/2014	3/31/2014	8/19/2014
1/1/2014	3/31/2014	8/19/2014
1/1/2014	3/31/2014	8/19/2014
1/1/2014	3/31/2014	8/19/2014
1/1/2014	3/31/2014	8/19/2014
1/1/2014	3/31/2014	8/19/2014
1/1/2014	3/31/2014	8/19/2014
1/1/2014	3/31/2014	8/19/2014
4/1/2014	6/30/2014	8/19/2014
1/1/2014	3/31/2014	8/19/2014
1/1/2014	3/31/2014	8/19/2014
1/1/2014	3/31/2014	8/19/2014
1/1/2014	3/31/2014	8/19/2014
1/1/2014	3/31/2014	8/19/2014
1/1/2014	3/31/2014	8/19/2014
1/1/2014	3/31/2014	8/19/2014
1/1/2014	3/31/2014	8/19/2014
1/1/2014	3/31/2014	8/19/2014
4/1/2014	6/30/2014	8/19/2014
1/1/2014	3/31/2014	8/19/2014
1/1/2014	3/31/2014	8/19/2014
4/1/2014	6/30/2014	8/19/2014
1/1/2014	3/31/2014	8/19/2014
4/1/2014	6/30/2014	8/19/2014
1/1/2014	3/31/2014	8/19/2014
4/1/2014	6/30/2014	8/19/2014
1/1/2014	3/31/2014	8/19/2014
4/1/2014	6/30/2014	8/19/2014
1/1/2014	3/31/2014	8/19/2014
4/1/2014	6/30/2014	8/19/2014
1/1/2014	3/31/2014	8/19/2014
4/1/2014	6/30/2014	8/19/2014
1/1/2014	3/31/2014	8/19/2014

09	CA	2014 CA2700799
09	CA	2014 CA2701221
09	CA	2014 CA2701670
09	CA	2014 CA2702009
09	CA	2014 CA2702050
09	CA	2014 CA3210011
09	CA	2014 CA3301380
09	CA	2014 CA3301482
09	CA	2014 CA3303092
09	CA	2014 CA3303112
09	CA	2014 CA3400130
09	CA	2014 CA3400138
09	CA	2014 CA3400149
09	CA	2014 CA3400164
09	CA	2014 CA3400332
09	CA	2014 CA3400364
09	CA	2014 CA3400433
09	CA	2014 CA3500570
09	CA	2014 CA3600025
09	CA	2014 CA3601013
09	CA	2014 CA3610705
09	CA	
09	CA	2014 CA3900579
09	CA	2014 CA3900732
09	CA	2014 CA3901169
09	CA	2014 CA3901213
09	CA	2014 CA3901290
09	CA	2014 CA3901334
09	CA	2014 CA3901392
09	CA	2014 CA3910015
09	CA	
09	CA	2014 CA4210009
09	CA	2014 CA4900575
09	CA	
09	CA	2014 CA4900643
09	CA	
09	CA	2014 CA4900676
09	CA	
09	CA	2014 CA4900815
09	CA	
09	CA	2014 CA4900878
09	CA	
09	CA	2014 CA4900897
09	CA	
09	CA	2014 CA4901195
09	CA	
09	CA	2014 CA5000033

CA5000051	MOBILE PLAZA PARK	A	CWS
CA5000077	CERES WEST MHP	A	CWS
CA5000080	COUNTRY WESTERN MOBILE HOME PARK	A	CWS
CA5000085	GREEN RUN MOBILE ESTATES	A	CWS
CA5000086	COUNTRYSIDE MOBILEHOME ESTATES - ADULT P	A	CWS
CA5000218	COUNTRY VILLA APTS	A	CWS
CA5000273	GRATTON SCHOOL	A	NTNCWS
CA5000389	MONTEREY PARK TRACT COMMUNITY SERVICE DI	A	CWS
CA5000465	DUARTE NURSERY INC WATER SYSTEM	A	NTNCWS
CA5000484	UNITED PALLET SERVICES INC WATER SYSTEM	A	NTNCWS
CA5000555	PIRANHA PRODUCE	N	NTNCWS
CA5010008	HUGHSON, CITY OF	A	CWS
CA5010008	HUGHSON, CITY OF	A	CWS
CA5010009	KEYES COMMUNITY SERVICES DIST.	A	CWS
CA5010009	KEYES COMMUNITY SERVICES DIST.	A	CWS
CA5100139	FRANKLIN ELEMENTARY SCHOOL	A	NTNCWS
CA5210003	LOS MOLINOS COMM. SERVICES DIST.	A	CWS
CA5301002	LEWISTON COMMUNITY SERVICES DISTRICT	A	CWS
CA5400544	ALLENSWORTH C S D	A	CWS
CA5400713	OAK VALLEY SCHOOL	A	NTNCWS
CA5400754	SO KAWEAH MUTUAL WATER CO	A	CWS
CA5403054	PFFJ, LLC	A	NTNCWS
CA5410009	PIXLEY PUBLIC UTIL DIST	A	CWS
CA5410033	PRATT MUTUAL WATER CO	A	CWS
CA5410050	ALPAUGH COMMUNITY SERVICES DISTRICT	A	CWS
NN0400299	Red Mesa Public Schools	A	CWS
NN0400299	Red Mesa Public Schools	A	CWS
NN0400399	Sweetwater -NTUA	A	CWS
NN0400399	Sweetwater -NTUA	A	CWS
NN0400818	Antelope Point Marina	A	TNCWS
NN0403005	Tsaile/Dine College -NTUA	A	CWS
NN0436006	Dilcon BIA Boarding School -BIA	A	CWS
NN0436006	Dilcon BIA Boarding School -BIA	A	CWS
NN3503028	Toadlena -NTUA	A	CWS
NN3503028	Toadlena -NTUA	A	CWS
NN4900220	Aneth -NTUA	A	CWS
NN4900220	Aneth -NTUA	A	CWS
NN4903017	Red Mesa -NTUA	A	CWS
NN4903017	Red Mesa -NTUA	A	CWS
NN4903018	Montezuma Creek -NTUA	A	CWS
NN4903018	Montezuma Creek -NTUA	A	CWS
NN4903071	Todahaidekani -NTUA	A	CWS
NN4903072	Mexican Water -NTUA	A	CWS
NV0000009	BEATTY WATER AND SANITATION DISTRICT	A	CWS
NV0000055	TOLAS WATERWORKS CO OP	A	CWS
NV0000055	TOLAS WATERWORKS CO OP	A	CWS
NV0000058	WILDES MANOR	A	CWS

125	101-500	GW	P
161	101-500	GW	P
120	101-500	GW	P
100	<=100	GW	P
60	<=100	GW	P
30	<=100	GW	P
110	101-500	GW	L
186	101-500	GW	P
75	<=100	GW	P
45	<=100	GW	P
26	<=100	GW	P
6082	3,301-10,000	GW	L
6082	3,301-10,000	GW	L
4891	3,301-10,000	GW	L
4891	3,301-10,000	GW	L
468	101-500	GW	L
1500	1,001-3,300	GW	P
250	101-500	SW	P
400	101-500	GW	L
300	101-500	GW	L
300	101-500	GW	P
87	<=100	GW	P
3310	3,301-10,000	GW	L
1500	1,001-3,300	GW	P
1026	1,001-3,300	GW	L
900	501-1,000	GW	L
900	501-1,000	GW	L
1987	1,001-3,300	SW	N
1987	1,001-3,300	SW	N
25	<=100	GW	P
1158	1,001-3,300	GW	N
473	101-500	GW	F
473	101-500	GW	F
914	501-1,000	GW	N
914	501-1,000	GW	N
1297	1,001-3,300	GW	N
1297	1,001-3,300	GW	N
958	501-1,000	SW	N
958	501-1,000	SW	N
414	101-500	GW	N
414	101-500	GW	N
292	101-500	SW	N
337	101-500	SW	N
1024	1,001-3,300	GW	L
250	101-500	GW	P
250	101-500	GW	P
70	<=100	GW	P

1480002		1005	02	0.013
1480002		1005	02	0.018
1480002		1005	02	0.024
1480002		1005	02	0.015
1480002		1005	02	0.013
1480002		1005	02	0.023
1480002		1005	02	0.013
1480003		1005	02	0.013
1480002		1005	02	0.013
1480002		1005	02	0.013
1480002		1005	02	0.014
9810010		1005	02	0.011
9810011		1005	02	0.011
9610011		1005	02	0.0135
9610012		1005	02	0.015
9821007	16294	1005	02	12.9
9821011	11637	1005	02	0.11
9301008		1005	02	0.0271
1400040		1005	02	0.012
1400027		1005	02	0.017
1400036		1005	02	0.012
1400054		1005	02	0.073
9912012		1005	02	0.018
9912006		1005	02	0.013
1212037		1005	02	0.031
040029902100512014	158	1005	02	0.04145
040029902100542014	158	1005	02	0.04145
040039902100512014	201	1005	02	0.02134
040039902100542014	201	1005	02	0.01167
040081802100512014	1943264841	1005	02	0.0372
040300502100512014	243	1005	02	0.0314
043600602100512014	295	1005	02	0.013
043600602100542014	295	1005	02	0.012
350302802100512014	521	1005	02	0.01418
350302802100542014	521	1005	02	0.0143
490022002100512014	563	1005	02	0.01556
490022002100542014	563	1005	02	0.0107
490301702100512014	570	1005	02	0.01256
490301702100542014	570	1005	02	0.0122
490301802100512014	571	1005	02	0.0166
490301802100542014	571	1005	02	0.0175
490307102100542014	575	1005	02	0.0104
490307202100542014	4903072	1005	02	0.0103
141321	1039	1005	02	0.013
1017356	6521	1005	02	0.035
1017357	6521	1005	02	0.034
60837	422	1005	02	0.017

1/1/2014	3/31/2014	8/19/2014	
1/1/2014	3/31/2014	8/19/2014	
1/1/2014	3/31/2014	8/19/2014	
1/31/2014	3/31/2014	8/19/2014	
1/1/2014	3/31/2014	8/19/2014	
1/1/2014	3/31/2014	8/19/2014	
1/1/2014	3/31/2014	8/19/2014	
1/1/2014	3/31/2014	8/19/2014	
1/1/2014	3/31/2014	8/19/2014	
1/1/2014	3/31/2014	8/19/2014	
1/1/2014	3/31/2014	8/19/2014	
1/1/2014	3/31/2014	8/19/2014	
4/1/2014	6/30/2014	8/19/2014	
1/1/2014	3/31/2014	8/19/2014	
4/1/2014	6/30/2014	8/19/2014	
1/1/2014	3/31/2014	6/2/2014	8/19/2014
1/1/2014	3/31/2014	6/2/2014	8/19/2014
1/1/2014	3/31/2014	8/19/2014	
1/1/2014	3/31/2014	8/19/2014	
1/1/2014	3/31/2014	8/19/2014	
1/1/2014	3/31/2014	8/19/2014	
1/1/2014	3/31/2014	8/19/2014	
1/1/2014	3/31/2014	8/19/2014	
1/1/2014	3/31/2014	8/19/2014	
1/1/2014	3/31/2014	8/19/2014	
1/1/2014	3/31/2014	6/2/2014	9/5/2014
4/1/2014	6/30/2014	9/5/2014	
1/1/2014	3/31/2014	6/2/2014	9/5/2014
4/1/2014	6/30/2014	9/5/2014	
1/1/2014	3/31/2014	6/2/2014	9/5/2014
1/1/2014	3/31/2014	6/2/2014	9/5/2014
1/1/2014	3/31/2014	6/2/2014	9/5/2014
4/1/2014	6/30/2014	9/5/2014	
1/1/2014	3/31/2014	6/2/2014	9/5/2014
4/1/2014	6/30/2014	9/5/2014	
1/1/2014	3/31/2014	6/2/2014	9/5/2014
4/1/2014	6/30/2014	9/5/2014	
1/1/2014	3/31/2014	6/2/2014	9/5/2014
4/1/2014	6/30/2014	9/5/2014	
1/1/2014	3/31/2014	6/2/2014	9/5/2014
4/1/2014	6/30/2014	9/5/2014	
4/1/2014	6/30/2014	9/5/2014	
4/1/2014	6/30/2014	9/5/2014	
1/1/2014	3/31/2014	5/24/2014	8/19/2014
1/1/2014	3/31/2014	5/24/2014	8/19/2014
4/1/2014	6/30/2014	8/19/2014	
1/1/2014	3/31/2014	5/24/2014	8/19/2014

09	CA	2014 CA5000051
09	CA	2014 CA5000077
09	CA	2014 CA5000080
09	CA	2014 CA5000085
09	CA	2014 CA5000086
09	CA	2014 CA5000218
09	CA	2014 CA5000273
09	CA	2014 CA5000389
09	CA	2014 CA5000465
09	CA	2014 CA5000484
09	CA	2014 CA5000555
09	CA	2014 CA5010008
09	CA	
09	CA	2014 CA5010009
09	CA	
09	CA	2014 CA5100139
09	CA	2014 CA5210003
09	CA	2014 CA5301002
09	CA	2014 CA5400544
09	CA	2014 CA5400713
09	CA	2014 CA5400754
09	CA	2014 CA5403054
09	CA	2014 CA5410009
09	CA	2014 CA5410033
09	CA	2014 CA5410050
09	NN	2014 NN0400299
09	NN	
09	NN	2014 NN0400399
09	NN	
09	NN	2014 NN0400818
09	NN	2014 NN0403005
09	NN	2014 NN0436006
09	NN	
09	NN	2014 NN3503028
09	NN	
09	NN	2014 NN4900220
09	NN	
09	NN	2014 NN4903017
09	NN	
09	NN	2014 NN4903018
09	NN	
09	NN	2014 NN4903071
09	NN	2014 NN4903072
09	NV	2014 NV0000009
09	NV	2014 NV0000055
09	NV	
09	NV	2014 NV0000058

NV0000058	WILDES MANOR	A	CWS
NV0000149	DESERT PARADISE MHP	A	CWS
NV0000149	DESERT PARADISE MHP	A	CWS
NV0000303	OLD RIVER WATER COMPANY	A	CWS
NV0000303	OLD RIVER WATER COMPANY	A	CWS
NV0000319	ROARK ESTATES WATER ASSOC	A	CWS
NV0000319	ROARK ESTATES WATER ASSOC	A	CWS
NV0000411	PERI AND SONS FARM LABOR HOUSING	A	CWS
NV0000411	PERI AND SONS FARM LABOR HOUSING	A	CWS
NV0000928	LAMOILLE VALLEY PLAZA	A	NTNCWS
NV0000928	LAMOILLE VALLEY PLAZA	A	NTNCWS
NV0002046	HOLBROOK STATION RV AND MHP	A	CWS
NV0002046	HOLBROOK STATION RV AND MHP	A	CWS
NV0005028	SHOSHONE ESTATES WATER CO INC	A	CWS
NV0005028	SHOSHONE ESTATES WATER CO INC	A	CWS
NV0005061	VERDI BUSINESS PARK WATER CO OP	A	NTNCWS
NV0005061	VERDI BUSINESS PARK WATER CO OP	A	NTNCWS

70	<=100	GW	P
70	<=100	GW	P
70	<=100	GW	P
300	101-500	GW	P
300	101-500	GW	P
62	<=100	GW	P
62	<=100	GW	P
1148	1,001-3,300	GW	P
1148	1,001-3,300	GW	P
25	<=100	GW	P
25	<=100	GW	P
180	101-500	GW	P
180	101-500	GW	P
240	101-500	GW	P
240	101-500	GW	P
100	<=100	GW	P
100	<=100	GW	P

60838	422	1005	02	0.017
1116551	36	1005	02	16
1116552	36	1005	02	0.015
52834	1813	1005	02	0.03
52836	1813	1005	02	0.027
28827	6658	1005	02	21
28829	6658	1005	02	0.025
62	7077	1005	02	0.015
65	7077	1005	02	0.016
1934	2308	1005	02	0.022
1935	2308	1005	02	0.017
2010447	2085	1005	02	0.035
2010480	2085	1005	02	0.034
42316	783	1005	02	0.027
42317	783	1005	02	0.028
4000623	1950	1005	02	0.013
4000624	1950	1005	02	0.014

4/1/2014	6/30/2014	8/19/2014	
1/1/2014	3/31/2014	5/24/2014	8/19/2014
4/1/2014	6/30/2014	8/19/2014	
1/1/2014	3/31/2014	5/24/2014	8/19/2014
4/1/2014	6/30/2014	8/19/2014	
1/1/2014	3/31/2014	5/24/2014	8/19/2014
4/1/2014	6/30/2014	8/19/2014	
1/1/2014	3/31/2014	5/24/2014	8/19/2014
4/1/2014	6/30/2014	8/19/2014	
1/1/2014	3/31/2014	5/24/2014	8/19/2014
4/1/2014	6/30/2014	8/19/2014	
1/1/2014	3/31/2014	5/24/2014	8/19/2014
4/1/2014	6/30/2014	8/19/2014	
1/1/2014	3/31/2014	5/24/2014	8/19/2014
4/1/2014	6/30/2014	8/19/2014	
1/1/2014	3/31/2014	5/24/2014	8/19/2014
4/1/2014	6/30/2014	8/19/2014	

09	NV		
09	NV	2014	NV0000149
09	NV		
09	NV	2014	NV0000303
09	NV		
09	NV	2014	NV0000319
09	NV		
09	NV	2014	NV0000411
09	NV		
09	NV	2014	NV0000928
09	NV		
09	NV	2014	NV0002046
09	NV		
09	NV	2014	NV0005028
09	NV		
09	NV	2014	NV0005061
09	NV		