Dicamba Limitation Language

- In combination with the 110 foot in-field wind-directional spray drift buffer, a 57 foot omnidirectional infield buffer is required to protect federally listed threatened and endangered species. Non-sensitive areas, defined below, may be included as part of the buffer.

  Non-sensitive areas:

  The following areas may be included in the buffer distance calculation when directly adjacent to the treated field edges:

  1. *Roads, paved or gravel surfaces, mowed and/or managed areas adjacent to field such as rights of way.*
  2. *Planted agricultural fields containing: corn, cotton, and soybeans.*
  3. *Areas covered by the footprint of a building, silo, or other man made structure with walls and or roof.*

Dicamba Pesticide Use Limitation Areas - Draft 11-6-2018

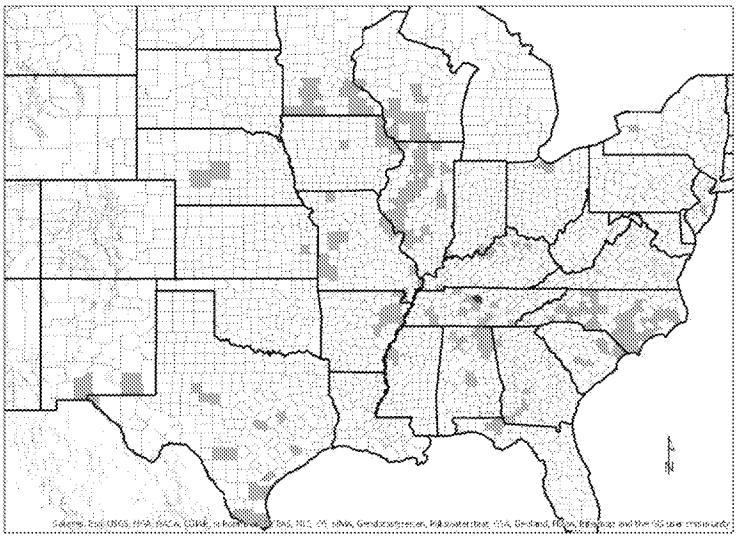

Original Label for Wilson County, TN

Pesticide Use Limitation Area

0 250 500 1,000 Miles

Dicamba Pesticide Use Limitation Areas - Draft 11-6-2018

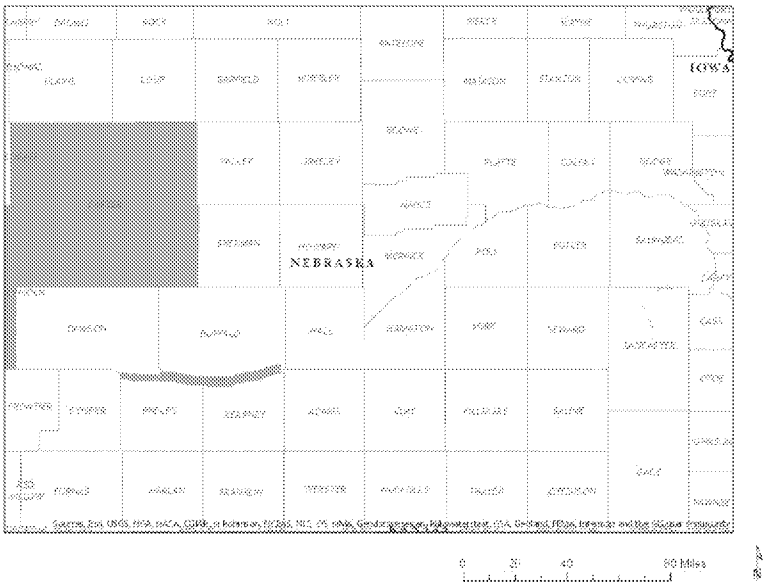

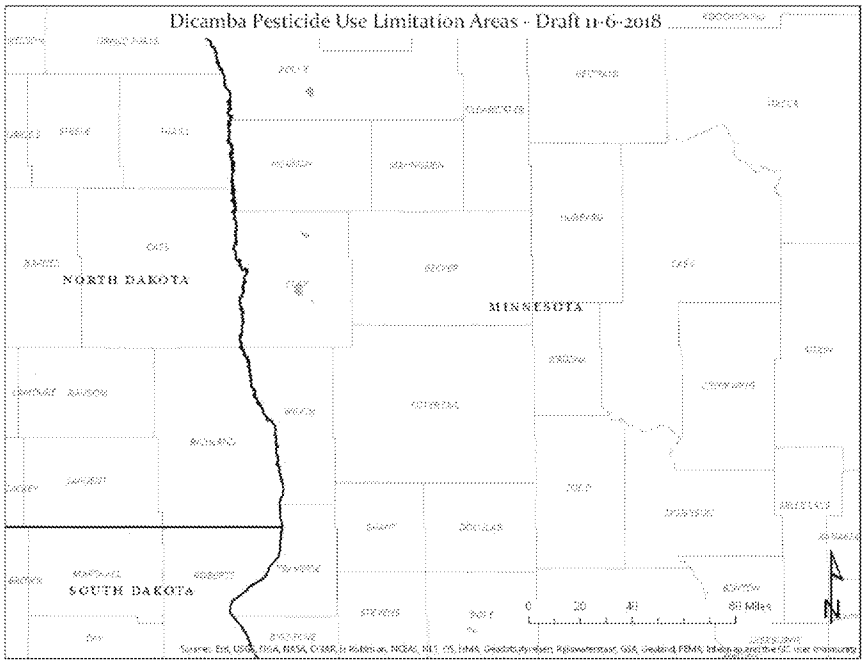
Dicamba Pesticide Use Limitation Areas - Draft 11-6-2018
NORTH DAKOTA
MINNESOTA
SOUTH DAKOTA
0
20
40
80 Miles
N
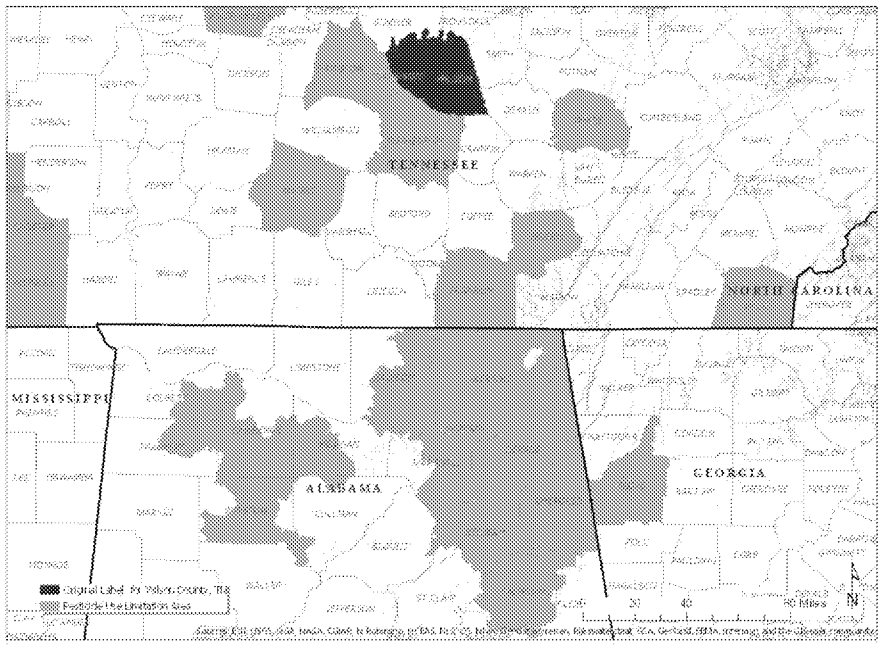
Dicamba Pesticide Use Limitation Areas - Draft 11-6-2018