1	Gadsden Waterworks & Sewer Board	Water Treatment Plant	10/2/2014	PFHpA	0.03
	Gadsden Waterworks & Sewer Board	Water Treatment Plant	10/2/2014	PFOA	0.04
	Gadsden Waterworks & Sewer Board	Water Treatment Plant	10/2/2014	PFOS	0.05
				Total	**0.12**
	Gadsden Waterworks & Sewer Board	Water Treatment Plant	4/21/2015	PFHpA	0.01
	Gadsden Waterworks & Sewer Board	Water Treatment Plant	4/21/2015	PFOA	0.03
	Gadsden Waterworks & Sewer Board	Water Treatment Plant	4/21/2015	PFOS	0.04
				Total	**0.08**
	Gadsden Waterworks & Sewer Board	Water Treatment Plant	7/20/2015	PFHpA	0.02
	Gadsden Waterworks & Sewer Board	Water Treatment Plant	7/20/2015	PFOA	0.03
	Gadsden Waterworks & Sewer Board	Water Treatment Plant	7/20/2015	PFOS	0.05
				Total	**0.1**
	Gadsden Waterworks & Sewer Board	Raw	8/15/2016	PFBS	0.071
	Gadsden Waterworks & Sewer Board	Raw	8/15/2016	PFBA	0.016
	Gadsden Waterworks & Sewer Board	Raw	8/15/2016	PFHpA	0.018
	Gadsden Waterworks & Sewer Board	Raw	8/15/2016	PFHxA	0.045
	Gadsden Waterworks & Sewer Board	Raw	8/15/2016	PFOA	0.031
	Gadsden Waterworks & Sewer Board	Raw	8/15/2016	PFOS	0.041
	Gadsden Waterworks & Sewer Board	Raw	8/15/2016	PFPA	0.059
				Total	**0.281**
	Gadsden Waterworks & Sewer Board	Finished	8/16/2016	PFBS	0.059
	Gadsden Waterworks & Sewer Board	Finished	8/16/2016	PFBA	0.017
	Gadsden Waterworks & Sewer Board	Finished	8/16/2016	PFHpA	0.014
	Gadsden Waterworks & Sewer Board	Finished	8/16/2016	PFHxA	0.043
	Gadsden Waterworks & Sewer Board	Finished	8/16/2016	PFOA	0.031
	Gadsden Waterworks & Sewer Board	Finished	8/16/2016	PFOS	0.042
	Gadsden Waterworks & Sewer Board	Finished	8/16/2016	PFPA	0.061
				Total	**0.267**

Gadsden Waterworks & Sewer Board	Raw	8/22/2016	PFBS	0.064
Gadsden Waterworks & Sewer Board	Raw	8/22/2016	PFBA	0.016
Gadsden Waterworks & Sewer Board	Raw	8/22/2016	PFHxA	0.039
Gadsden Waterworks & Sewer Board	Raw	8/22/2016	PFOA	0.026
Gadsden Waterworks & Sewer Board	Raw	8/22/2016	PFOS	0.037
Gadsden Waterworks & Sewer Board	Raw	8/22/2016	PFPA	0.054
			Total	**0.236**
Gadsden Waterworks & Sewer Board	MIEX	8/22/2016	PFBS	0.066
Gadsden Waterworks & Sewer Board	MIEX	8/22/2016	PFBA	0.014
Gadsden Waterworks & Sewer Board	MIEX	8/22/2016	PFHpA	0.013
Gadsden Waterworks & Sewer Board	MIEX	8/22/2016	PFHxA	0.041
Gadsden Waterworks & Sewer Board	MIEX	8/22/2016	PFOA	0.025
Gadsden Waterworks & Sewer Board	MIEX	8/22/2016	PFOS	0.036
Gadsden Waterworks & Sewer Board	MIEX	8/22/2016	PFPA	0.054
			Total	**0.249**
Gadsden Waterworks & Sewer Board	Basin	8/23/2016	PFBS	0.063
Gadsden Waterworks & Sewer Board	Basin	8/23/2016	PFBA	0.014
Gadsden Waterworks & Sewer Board	Basin	8/23/2016	PFHpA	0.013
Gadsden Waterworks & Sewer Board	Basin	8/23/2016	PFHxA	0.037
Gadsden Waterworks & Sewer Board	Basin	8/23/2016	PFOA	0.024
Gadsden Waterworks & Sewer Board	Basin	8/23/2016	PFOS	0.046
Gadsden Waterworks & Sewer Board	Basin	8/23/2016	PFPA	0.053
			Total	**0.25**
Gadsden Waterworks & Sewer Board	Filter	8/23/2016	PFBS	0.064
Gadsden Waterworks & Sewer Board	Filter	8/23/2016	PFBA	0.015
Gadsden Waterworks & Sewer Board	Filter	8/23/2016	PFHpA	0.014
Gadsden Waterworks & Sewer Board	Filter	8/23/2016	PFHxA	0.04
Gadsden Waterworks & Sewer Board	Filter	8/23/2016	PFOA	0.028
Gadsden Waterworks & Sewer Board	Filter	8/23/2016	PFOS	0.045
Gadsden Waterworks & Sewer Board	Filter	8/23/2016	PFPA	0.054
			Total	**0.26**

Gadsden Waterworks & Sewer Board	Clearwell	8/23/2016	PFBS	0.069
Gadsden Waterworks & Sewer Board	Clearwell	8/23/2016	PFBA	0.017
Gadsden Waterworks & Sewer Board	Clearwell	8/23/2016	PFHpA	0.014
Gadsden Waterworks & Sewer Board	Clearwell	8/23/2016	PFHxA	0.042
Gadsden Waterworks & Sewer Board	Clearwell	8/23/2016	PFOA	0.025
Gadsden Waterworks & Sewer Board	Clearwell	8/23/2016	PFOS	0.048

Gadsden Waterworks & Sewer Board	Clearwell	8/23/2016	PFPA	0.057
			Total	**0.272**
Gadsden Waterworks & Sewer Board	Finish Water	8/23/2016	PFBS	0.058
Gadsden Waterworks & Sewer Board	Finish Water	8/23/2016	PFBA	0.016
Gadsden Waterworks & Sewer Board	Finish Water	8/23/2016	PFHpA	0.014
Gadsden Waterworks & Sewer Board	Finish Water	8/23/2016	PFHxA	0.035
Gadsden Waterworks & Sewer Board	Finish Water	8/23/2016	PFOA	0.027
Gadsden Waterworks & Sewer Board	Finish Water	8/23/2016	PFOS	0.043
Gadsden Waterworks & Sewer Board	Finish Water	8/23/2016	PFPA	0.057
			Total	**0.25**
Gadsden Waterworks & Sewer Board	Raw	8/29/2016	PFBS	0.07
Gadsden Waterworks & Sewer Board	Raw	8/29/2016	PFBA	0.015
Gadsden Waterworks & Sewer Board	Raw	8/29/2016	PFHpA	0.015
Gadsden Waterworks & Sewer Board	Raw	8/29/2016	PFHxA	0.046
Gadsden Waterworks & Sewer Board	Raw	8/29/2016	PFOA	0.031
Gadsden Waterworks & Sewer Board	Raw	8/29/2016	PFOS	0.04
Gadsden Waterworks & Sewer Board	Raw	8/29/2016	PFPA	0.065
			Total	**0.282**
Gadsden Waterworks & Sewer Board	Finished	8/30/2016	PFBS	0.076
Gadsden Waterworks & Sewer Board	Finished	8/30/2016	PFBA	0.017
Gadsden Waterworks & Sewer Board	Finished	8/30/2016	PFHpA	0.016
Gadsden Waterworks & Sewer Board	Finished	8/30/2016	PFHxA	0.048
Gadsden Waterworks & Sewer Board	Finished	8/30/2016	PFOA	0.033
Gadsden Waterworks & Sewer Board	Finished	8/30/2016	PFOS	0.051
Gadsden Waterworks & Sewer Board	Finished	8/30/2016	PFPA	0.073
			Total	**0.314**
Gadsden Waterworks & Sewer Board	Raw	9/7/2016	PFBS	0.071
Gadsden Waterworks & Sewer Board	Raw	9/7/2016	PFBA	0.016
Gadsden Waterworks & Sewer Board	Raw	9/7/2016	PFHpA	0.018
Gadsden Waterworks & Sewer Board	Raw	9/7/2016	PFHxA	0.052

Gadsden Waterworks & Sewer Board	Raw	9/7/2016	PFOA	0.031
Gadsden Waterworks & Sewer Board	Raw	9/7/2016	PFOS	0.041

Gadsden Waterworks & Sewer Board	Raw	9/7/2016	PFPA	0.071
			Total	**0.3**
Gadsden Waterworks & Sewer Board	Finished	9/7/2016	PFBS	0.083
Gadsden Waterworks & Sewer Board	Finished	9/7/2016	PFBA	0.018
Gadsden Waterworks & Sewer Board	Finished	9/7/2016	PFHpA	0.015
Gadsden Waterworks & Sewer Board	Finished	9/7/2016	PFHxA	0.048
Gadsden Waterworks & Sewer Board	Finished	9/7/2016	PFOA	0.034
Gadsden Waterworks & Sewer Board	Finished	9/7/2016	PFOS	0.048
Gadsden Waterworks & Sewer Board	Finished	9/7/2016	PFPA	0.065
			Total	**0.311**
Gadsden	RW	9/20/2016	PFBS	0.064
Gadsden	RW	9/20/2016	PFBA	0.019
Gadsden	RW	9/20/2016	PFHpA	0.016
Gadsden	RW	9/20/2016	PFHxA	0.051
Gadsden	RW	9/20/2016	PFOA	0.033
Gadsden	RW	9/20/2016	PFOS	0.034
Gadsden	RW	9/20/2016	PFPA	0.073
			Total	**0.29**

Gadsden	MIEX	9/20/2016	PFBS	0.061
Gadsden	MIEX	9/20/2016	PFBA	0.019
Gadsden	MIEX	9/20/2016	PFHpA	0.014
Gadsden	MIEX	9/20/2016	PFHxA	0.049
Gadsden	MIEX	9/20/2016	PFOA	0.029
Gadsden	MIEX	9/20/2016	PFOS	0.035
Gadsden	MIEX	9/20/2016	PFPA	0.071

			Total	**0.278**

Gadsden	Basin	9/21/2016	PFBS	0.052
Gadsden	Basin	9/21/2016	PFBA	0.019
Gadsden	Basin	9/21/2016	PFHpA	0.015
Gadsden	Basin	9/21/2016	PFHxA	0.054
Gadsden	Basin	9/21/2016	PFOA	0.03
Gadsden	Basin	9/21/2016	PFOS	0.033
Gadsden	Basin	9/21/2016	PFPA	0.072
			Total	**0.275**

Gadsden	Filter	9/21/2016	PFBS	0.056
Gadsden	Filter	9/21/2016	PFBA	0.017
Gadsden	Filter	9/21/2016	PFHpA	0.013
Gadsden	Filter	9/21/2016	PFHxA	0.054
Gadsden	Filter	9/21/2016	PFOA	0.03
Gadsden	Filter	9/21/2016	PFOS	0.034
Gadsden	Filter	9/21/2016	PFPA	0.07
			Total	**0.274**

Gadsden	Between CW	9/21/2016	PFBS	0.058
Gadsden	Between CW	9/21/2016	PFBA	0.019
Gadsden	Between CW	9/21/2016	PFHpA	0.013
Gadsden	Between CW	9/21/2016	PFHxA	0.055
Gadsden	Between CW	9/21/2016	PFOA	0.029

Gadsden	Between CW	9/21/2016	PFOS	0.036
Gadsden	Between CW	9/21/2016	PFPA	0.071
			Total	**0.281**

Gadsden	Finished	9/21/2016	PFBS	0.064
Gadsden	Finished	9/21/2016	PFBA	0.019
Gadsden	Finished	9/21/2016	PFHpA	0.014
Gadsden	Finished	9/21/2016	PFHxA	0.051
Gadsden	Finished	9/21/2016	PFOA	0.029
Gadsden	Finished	9/21/2016	PFOS	0.035
Gadsden	Finished	9/21/2016	PFPA	0.07
			Total	**0.282**

Gadsden	Raw	9/27/2016	PFBS	0.06
Gadsden	Raw	9/27/2016	PFBA	0.022
Gadsden	Raw	9/27/2016	PFHpA	0.018
Gadsden	Raw	9/27/2016	PFHxA	0.062
Gadsden	Raw	9/27/2016	PFOA	0.031
Gadsden	Raw	9/27/2016	PFOS	0.032
Gadsden	Raw	9/27/2016	PFPA	0.07
			Total	**0.295**

Gadsden	Finished	9/28/2016	PFBS	0.072
Gadsden	Finished	9/28/2016	PFBA	0.021
Gadsden	Finished	9/28/2016	PFHpA	0.02
Gadsden	Finished	9/28/2016	PFHxA	0.062
Gadsden	Finished	9/28/2016	PFOA	0.036
Gadsden	Finished	9/28/2016	PFOS	0.039
Gadsden	Finished	9/28/2016	PFPA	0.077

			Total	**0.327**

Gadsden	Raw	10/4/2016	PFBS	0.074
Gadsden	Raw	10/4/2016	PFBA	0.023
Gadsden	Raw	10/4/2016	PFHpA	0.023
Gadsden	Raw	10/4/2016	PFHxS	0.0081
Gadsden	Raw	10/4/2016	PFHxA	0.072
Gadsden	Raw	10/4/2016	PFOA	0.037
Gadsden	Raw	10/4/2016	PFOS	0.036
Gadsden	Raw	10/4/2016	PFPA	0.088
			Total	**0.3611**

Gadsden	Finished	10/5/2016	PFBS	0.078
Gadsden	Finished	10/5/2016	PFBA	0.022
Gadsden	Finished	10/5/2016	PFHpA	0.018
Gadsden	Finished	10/5/2016	PFHxA	0.066
Gadsden	Finished	10/5/2016	PFOA	0.036
Gadsden	Finished	10/5/2016	PFOS	0.038
Gadsden	Finished	10/5/2016	PFPA	0.08
			Total	**0.338**

Gadsden	Raw	10/11/2016	PFBS	0.079
Gadsden	Raw	10/11/2016	PFBA	0.031
Gadsden	Raw	10/11/2016	PFHxA	0.069
Gadsden	Raw	10/11/2016	PFOA	0.039
Gadsden	Raw	10/11/2016	PFOS	0.036
Gadsden	Raw	10/11/2016	PFPA	0.081
			Total	**0.335**

Gadsden	Finished	10/12/2016	PFBS	0.075
Gadsden	Finished	10/12/2016	PFBA	0.023
Gadsden	Finished	10/12/2016	PFHpA	0.02
Gadsden	Finished	10/12/2016	PFHxA	0.069
Gadsden	Finished	10/12/2016	PFOA	0.033

Gadsden	Finished	10/12/2016	PFOS	0.038
Gadsden	Finished	10/12/2016	PFPA	0.081
			Total	**0.339**

Gadsden	Raw	10/18/2016	PFBS	0.083
Gadsden	Raw	10/18/2016	PFBA	0.023
Gadsden	Raw	10/18/2016	PFHxA	0.065
Gadsden	Raw	10/18/2016	PFOA	0.032
Gadsden	Raw	10/18/2016	PFOS	0.038
Gadsden	Raw	10/18/2016	PFPA	0.081
			Total	**0.322**

Gadsden	Finished	10/19/2016	PFBS	0.071
Gadsden	Finished	10/19/2016	PFBA	0.025
Gadsden	Finished	10/19/2016	PFHpA	0.018
Gadsden	Finished	10/19/2016	PFHxA	0.073
Gadsden	Finished	10/19/2016	PFOA	0.033
Gadsden	Finished	10/19/2016	PFOS	0.038
Gadsden	Finished	10/19/2016	PFPA	0.081
			Total	**0.339**

Gadsden	Raw	10/25/2016	PFBS	0.069
Gadsden	Raw	10/25/2016	PFBA	0.021
Gadsden	Raw	10/25/2016	PFHpA	0.021
Gadsden	Raw	10/25/2016	PFHxA	0.073
Gadsden	Raw	10/25/2016	PFOA	0.033
Gadsden	Raw	10/25/2016	PFOS	0.038
Gadsden	Raw	10/25/2016	PFPA	0.081
			Total	**0.336**

Gadsden	Finished	10/26/2016	PFBS	0.065
Gadsden	Finished	10/26/2016	PFBA	0.021
Gadsden	Finished	10/26/2016	PFHpA	0.19
Gadsden	Finished	10/26/2016	PFHxA	0.065

Gadsden	Finished	10/26/2016	PFOA	0.031
Gadsden	Finished	10/26/2016	PFOS	0.032

Gadsden	Finished	10/26/2016	PFPA	0.08
			Total	**0.484**

Gadsden	Raw	11/1/2016	PFBS	0.062
Gadsden	Raw	11/1/2016	PFBA	0.015
Gadsden	Raw	11/1/2016	PFHpA	0.021
Gadsden	Raw	11/1/2016	PFHxA	0.063
Gadsden	Raw	11/1/2016	PFOA	0.03
Gadsden	Raw	11/1/2016	PFOS	0.035
Gadsden	Raw	11/1/2016	PFPA	0.079
			Total	**0.305**

Gadsden	Finished	11/2/2016	PFBS	0.069
Gadsden	Finished	11/2/2016	PFBA	0.019
Gadsden	Finished	11/2/2016	PFHpA	0.018
Gadsden	Finished	11/2/2016	PFHxA	0.061
Gadsden	Finished	11/2/2016	PFOA	0.029
Gadsden	Finished	11/2/2016	PFOS	0.031
Gadsden	Finished	11/2/2016	PFPA	0.076
			Total	**0.303**

Gadsden	Raw	11/8/2016	PFBS	0.055
Gadsden	Raw	11/8/2016	PFBA	0.017
Gadsden	Raw	11/8/2016	PFHpA	0.02
Gadsden	Raw	11/8/2016	PFHxA	0.061
Gadsden	Raw	11/8/2016	PFOA	0.033
Gadsden	Raw	11/8/2016	PFOS	0.027
Gadsden	Raw	11/8/2016	PFPA	0.075
			Total	**0.288**

Gadsden	Finished	11/9/2016	PFBS	0.061

Gadsden	Finished	11/9/2016	PFBA	0.017
Gadsden	Finished	11/9/2016	PFHpA	0.02
Gadsden	Finished	11/9/2016	PFHxA	0.067
Gadsden	Finished	11/9/2016	PFOA	0.029
Gadsden	Finished	11/9/2016	PFOS	0.034
Gadsden	Finished	11/9/2016	PFPA	0.08
			Total	**0.308**

Gadsden	MIEX	11/9/2016	PFBS	0.62
Gadsden	MIEX	11/9/2016	PFBA	0.22
Gadsden	MIEX	11/9/2016	PFDA	0.085
Gadsden	MIEX	11/9/2016	PFHpA	0.15
Gadsden	MIEX	11/9/2016	PFHxS	0.031
Gadsden	MIEX	11/9/2016	PFHxA	0.7
Gadsden	MIEX	11/9/2016	PFNA	0.049
Gadsden	MIEX	11/9/2016	PFOA	0.37
Gadsden	MIEX	11/9/2016	PFOS	0.34
Gadsden	MIEX	11/9/2016	PFPA	0.45
Gadsden	MIEX	11/9/2016	PFUnA	0.013
			Total	**3.028**

Gadsden	Raw	11/15/2016	PFBS	0.061
Gadsden	Raw	11/15/2016	PFBA	0.021
Gadsden	Raw	11/15/2016	PFHpA	0.02
Gadsden	Raw	11/15/2016	PFHxA	0.077
Gadsden	Raw	11/15/2016	PFOA	0.031
Gadsden	Raw	11/15/2016	PFOS	0.021
Gadsden	Raw	11/15/2016	PFPA	0.083
			Total	**0.314**

Gadsden	Finished	11/16/2016	PFBS	0.058
Gadsden	Finished	11/16/2016	PFBA	0.02
Gadsden	Finished	11/16/2016	PFHpA	0.019
Gadsden	Finished	11/16/2016	PFHxA	0.074

Gadsden	Finished	11/16/2016	PFOA	0.034
Gadsden	Finished	11/16/2016	PFOS	0.026
Gadsden	Finished	11/16/2016	PFPA	0.087
			Total	**0.318**

Gadsden	Raw	11/21/2016	PFBS	0.06
Gadsden	Raw	11/21/2016	PFBA	0.02
Gadsden	Raw	11/21/2016	PFHpA	0.022
Gadsden	Raw	11/21/2016	PFHxA	0.086
Gadsden	Raw	11/21/2016	PFOA	0.037
Gadsden	Raw	11/21/2016	PFOS	0.022
Gadsden	Raw	11/21/2016	PFPA	0.083
			Total	**0.33**

Gadsden	Raw-15	11/22/2016	PFBS	0.059
Gadsden	Raw-15	11/22/2016	PFBA	0.02
Gadsden	Raw-15	11/22/2016	PFHpA	0.023
Gadsden	Raw-15	11/22/2016	PFHxA	0.08
Gadsden	Raw-15	11/22/2016	PFOA	0.038
Gadsden	Raw-15	11/22/2016	PFOS	0.022
Gadsden	Raw-15	11/22/2016	PFPA	0.085
			Total	**0.327**

Gadsden	Finished	11/22/2016	PFBS	0.058
Gadsden	Finished	11/22/2016	PFBA	0.022
Gadsden	Finished	11/22/2016	PFHpA	0.021
Gadsden	Finished	11/22/2016	PFHxA	0.082
Gadsden	Finished	11/22/2016	PFOA	0.033
Gadsden	Finished	11/22/2016	PFOS	0.026
Gadsden	Finished	11/22/2016	PFPA	0.083
			Total	**0.325**

Gadsden	Raw	11/29/2016	PFBS	0.053
Gadsden	Raw	11/29/2016	PFBA	0.019

Gadsden	Raw	11/29/2016	PFHpA	0.018
Gadsden	Raw	11/29/2016	PFHxA	0.081
Gadsden	Raw	11/29/2016	PFOA	0.03
Gadsden	Raw	11/29/2016	PFOS	0.015
Gadsden	Raw	11/29/2016	PFPA	0.089
			Total	**0.305**

Gadsden	Finished	11/30/2016	PFBS	0.056
Gadsden	Finished	11/30/2016	PFBA	0.019
Gadsden	Finished	11/30/2016	PFHpA	0.017
Gadsden	Finished	11/30/2016	PFHxA	0.079
Gadsden	Finished	11/30/2016	PFOA	0.03
Gadsden	Finished	11/30/2016	PFOS	0.022
Gadsden	Finished	11/30/2016	PFPA	0.091
			Total	**0.314**

Gadsden	Raw	12/7/2016	PFBS	0.05
Gadsden	Raw	12/7/2016	PFBA	0.017
Gadsden	Raw	12/7/2016	PFHpA	0.016
Gadsden	Raw	12/7/2016	PFHxA	0.074
Gadsden	Raw	12/7/2016	PFOA	0.028
Gadsden	Raw	12/7/2016	PFOS	0.013
Gadsden	Raw	12/7/2016	PFPA	0.081
			Total	**0.279**

Gadsden	Finished	12/7/2016	PFBS	0.048
Gadsden	Finished	12/7/2016	PFBA	0.015
Gadsden	Finished	12/7/2016	PFHpA	0.015
Gadsden	Finished	12/7/2016	PFHxA	0.074
Gadsden	Finished	12/7/2016	PFOA	0.026
Gadsden	Finished	12/7/2016	PFOS	0.018
Gadsden	Finished	12/7/2016	PFPA	0.076
			Total	**0.272**

Gadsden	Raw	12/14/2016	PFBS	0.036
Gadsden	Raw	12/14/2016	PFBA	0.014
Gadsden	Raw	12/14/2016	PFHpA	0.018
Gadsden	Raw	12/14/2016	PFHxA	0.089
Gadsden	Raw	12/14/2016	PFOA	0.031
Gadsden	Raw	12/14/2016	PFOS	0.012
Gadsden	Raw	12/14/2016	PFPA	0.069
			Total	**0.269**

Gadsden	Finished	12/14/2016	PFBS	0.047
Gadsden	Finished	12/14/2016	PFBA	0.019
Gadsden	Finished	12/14/2016	PFHpA	0.019
Gadsden	Finished	12/14/2016	PFHxA	0.087
Gadsden	Finished	12/14/2016	PFOA	0.026
Gadsden	Finished	12/14/2016	PFOS	0.016
Gadsden	Finished	12/14/2016	PFPA	0.074
			Total	**0.288**

Gadsden	Raw	12/20/2016	PFBS	0.066
Gadsden	Raw	12/20/2016	PFBA	0.023
Gadsden	Raw	12/20/2016	PFHpA	0.022
Gadsden	Raw	12/20/2016	PFHxA	0.084
Gadsden	Raw	12/20/2016	PFOA	0.033
Gadsden	Raw	12/20/2016	PFOS	0.015
Gadsden	Raw	12/20/2016	PFPA	0.084
			Total	**0.327**

Gadsden	Finished	12/21/2016	PFBS	0.064
Gadsden	Finished	12/21/2016	PFBA	0.024
Gadsden	Finished	12/21/2016	PFHpA	0.022
Gadsden	Finished	12/21/2016	PFHxA	0.09
Gadsden	Finished	12/21/2016	PFOA	0.034
Gadsden	Finished	12/21/2016	PFOS	0.012
Gadsden	Finished	12/21/2016	PFPA	0.087

			Total	**0.333**

Gadsden	Raw	12/26/2016	PFBS	0.066
Gadsden	Raw	12/26/2016	PFBA	0.017
Gadsden	Raw	12/26/2016	PFHpA	0.016
Gadsden	Raw	12/26/2016	PFHxA	0.057
Gadsden	Raw	12/26/2016	PFOA	0.018
Gadsden	Raw	12/26/2016	PFOS	0.015
Gadsden	Raw	12/26/2016	PFPA	0.065
			Total	**0.254**

Gadsden	Finished	12/27/2016	PFBS	0.091
Gadsden	Finished	12/27/2016	PFBA	0.028
Gadsden	Finished	12/27/2016	PFHpA	0.026
Gadsden	Finished	12/27/2016	PFHxA	0.077
Gadsden	Finished	12/27/2016	PFOA	0.031
Gadsden	Finished	12/27/2016	PFOS	0.013
Gadsden	Finished	12/27/2016	PFPA	0.093
			Total	**0.359**

Gadsden	Raw	1/3/2017	PFBS	0.083
Gadsden	Raw	1/3/2017	PFBA	0.018
Gadsden	Raw	1/3/2017	PFHpA	0.021
Gadsden	Raw	1/3/2017	PFHxA	0.064
Gadsden	Raw	1/3/2017	PFOA	0.022
Gadsden	Raw	1/3/2017	PFOS	0.021
Gadsden	Raw	1/3/2017	PFPA	0.081
			Total	**0.31**

Gadsden	Finished	1/4/2017	PFBS	0.086
Gadsden	Finished	1/4/2017	PFBA	0.021
Gadsden	Finished	1/4/2017	PFHpA	0.021
Gadsden	Finished	1/4/2017	PFHxA	0.071
Gadsden	Finished	1/4/2017	PFOA	0.026

Gadsden	Finished	1/4/2017	PFOS	0.018
Gadsden	Finished	1/4/2017	PFPA	0.078
			Total	**0.321**

8	Northeast Alabama Water System	Centre Water	6/12/2014	PFHpA	0.01	Switched Source
	Northeast Alabama Water System	Centre Water	6/12/2014	PFOA	0.03	
	Northeast Alabama Water System	Centre Water	6/12/2014	PFOS	0.05	
				Total	**0.09**	
	Northeast Alabama Water System	Centre Water	2/27/2015	PFHpA	0.02	
	Northeast Alabama Water System	Centre Water	2/27/2015	PFOA	0.04	
	Northeast Alabama Water System	Centre Water	2/27/2015	PFOS	0.07	
	Northeast Alabama Water System	Centre Water	2/27/2015	PFBS	0.15	
				Total	**0.28**	
	Northeast Alabama Water System	Centre Water	3/12/2015	PFHpA	0.02	
	Northeast Alabama Water System	Centre Water	3/12/2015	PFOA	0.04	
	Northeast Alabama Water System	Centre Water	3/12/2015	PFOS	0.05	
	Northeast Alabama Water System	Centre Water	3/12/2015	PFBS	0.13	
				Total	**0.24**	
	Northeast Alabama Water System	Centre Water (Raw)	8/16/2016	PFBS	0.066	
	Northeast Alabama Water System	Centre Water (Raw)	8/16/2016	PFBA	0.018	
	Northeast Alabama Water System	Centre Water (Raw)	8/16/2016	PFHpA	0.018	
	Northeast Alabama Water System	Centre Water (Raw)	8/16/2016	PFHxA	0.053	
	Northeast Alabama Water System	Centre Water (Raw)	8/16/2016	PFOA	0.033	
	Northeast Alabama Water System	Centre Water (Raw)	8/16/2016	PFOS	0.039	
	Northeast Alabama Water System	Centre Water (Raw)	8/16/2016	PFPA	0.087	
				Total	**0.314**	
	Northeast Alabama Water System	Centre Water (Finished)	8/16/2016	PFBS	0.067	
	Northeast Alabama Water System	Centre Water (Finished)	8/16/2016	PFBA	0.017	
	Northeast Alabama Water System	Centre Water (Finished)	8/16/2016	PFHpA	0.015	
	Northeast Alabama Water System	Centre Water (Finished)	8/16/2016	PFHxA	0.043	
	Northeast Alabama Water System	Centre Water (Finished)	8/16/2016	PFOA	0.031	
	Northeast Alabama Water System	Centre Water (Finished)	8/16/2016	PFOS	0.038	
	Northeast Alabama Water System	Centre Water (Finished)	8/16/2016	PFPA	0.062	
				Total	**0.273**	
	Northeast Alabama Water System	Centre Water (Raw)	8/23/2016	PFBS	0.084	
	Northeast Alabama Water System	Centre Water (Raw)	8/23/2016	PFBA	0.021	
	Northeast Alabama Water System	Centre Water (Raw)	8/23/2016	PFHpA	0.017	
	Northeast Alabama Water System	Centre Water (Raw)	8/23/2016	PFHxA	0.058	
	Northeast Alabama Water System	Centre Water (Raw)	8/23/2016	PFOA	0.032	
	Northeast Alabama Water System	Centre Water (Raw)	8/23/2016	PFOS	0.037	
	Northeast Alabama Water System	Centre Water (Raw)	8/23/2016	PFPA	0.088	
				Total	**0.337**	
	Northeast Alabama Water System	Centre Water (Finished)	8/23/2016	PFBS	0.083	

	PFOA	PFOS	Total
	0	0	
	0.03	0	
	0	0.05	
Sum	0.03	0.05	0.08

Northeast Alabama Water System	Centre Water (Finished)	8/23/2016	PFBA	0.02
Northeast Alabama Water System	Centre Water (Finished)	8/23/2016	PFHpA	0.018
Northeast Alabama Water System	Centre Water (Finished)	8/23/2016	PFHxA	0.053
Northeast Alabama Water System	Centre Water (Finished)	8/23/2016	PFOA	0.036
Northeast Alabama Water System	Centre Water (Finished)	8/23/2016	PFOS	0.038
Northeast Alabama Water System	Centre Water (Finished)	8/23/2016	PFPA	0.071
			Total	**0.319**
Northeast Alabama Water System	Centre Water (Raw)	8/30/2016	PFBS	0.077
Northeast Alabama Water System	Centre Water (Raw)	8/30/2016	PFBA	0.018
Northeast Alabama Water System	Centre Water (Raw)	8/30/2016	PFHpA	0.015
Northeast Alabama Water System	Centre Water (Raw)	8/30/2016	PFHxA	0.053
Northeast Alabama Water System	Centre Water (Raw)	8/30/2016	PFOA	0.034
Northeast Alabama Water System	Centre Water (Raw)	8/30/2016	PFOS	0.033
Northeast Alabama Water System	Centre Water (Raw)	8/30/2016	PFPA	0.066
			Total	**0.296**
Northeast Alabama Water System	Centre Water (Finished)	8/30/2016	PFBS	0.067
Northeast Alabama Water System	Centre Water (Finished)	8/30/2016	PFBA	0.018
Northeast Alabama Water System	Centre Water (Finished)	8/30/2016	PFHpA	0.016
Northeast Alabama Water System	Centre Water (Finished)	8/30/2016	PFHxA	0.05
Northeast Alabama Water System	Centre Water (Finished)	8/30/2016	PFOA	0.036
Northeast Alabama Water System	Centre Water (Finished)	8/30/2016	PFOS	0.036
Northeast Alabama Water System	Centre Water (Finished)	8/30/2016	PFPA	0.063
			Total	**0.286**
Northeast Alabama Water System	Centre Water (Finished)	9/7/2016	PFBS	0.07
Northeast Alabama Water System	Centre Water (Finished)	9/7/2016	PFBA	0.021
Northeast Alabama Water System	Centre Water (Finished)	9/7/2016	PFHpA	0.02
Northeast Alabama Water System	Centre Water (Finished)	9/7/2016	PFHxA	0.059
Northeast Alabama Water System	Centre Water (Finished)	9/7/2016	PFOA	0.036
Northeast Alabama Water System	Centre Water (Finished)	9/7/2016	PFOS	0.034
Northeast Alabama Water System	Centre Water (Finished)	9/7/2016	PFPA	0.075
			Total	**0.315**
Northeast Alabama Water System	Centre Water (Finished)	10/19/2016	PFBS	0.074
Northeast Alabama Water System	Centre Water (Finished)	10/19/2016	PFBA	0.026
Northeast Alabama Water System	Centre Water (Finished)	10/19/2016	PFHpA	0.02
Northeast Alabama Water System	Centre Water (Finished)	10/19/2016	PFHxA	0.063
Northeast Alabama Water System	Centre Water (Finished)	10/19/2016	PFOA	0.03
Northeast Alabama Water System	Centre Water (Finished)	10/19/2016	PFOS	0.024
Northeast Alabama Water System	Centre Water (Finished)	10/19/2016	PFPA	0.085
			Total	**0.322**
Northeast Alabama Water System	Centre Water (Finished)	10/26/2016	PFBS	0.072
Northeast Alabama Water System	Centre Water (Finished)	10/26/2016	PFBA	0.026

Northeast Alabama Water System	Centre Water (Finished)	10/26/2016	PFDoA	0.031
Northeast Alabama Water System	Centre Water (Finished)	10/26/2016	PFHpA	0.021
Northeast Alabama Water System	Centre Water (Finished)	10/26/2016	PFHxA	0.067
Northeast Alabama Water System	Centre Water (Finished)	10/26/2016	PFOA	0.034
Northeast Alabama Water System	Centre Water (Finished)	10/26/2016	PFOS	0.023
Northeast Alabama Water System	Centre Water (Finished)	10/26/2016	PFPA	0.087
			Total	**0.361**
Northeast Alabama Water System	Centre Water (Finished)	11/2/2016	PFBS	0.061
Northeast Alabama Water System	Centre Water (Finished)	11/2/2016	PFBA	0.017
Northeast Alabama Water System	Centre Water (Finished)	11/2/2016	PFHpA	0.024
Northeast Alabama Water System	Centre Water (Finished)	11/2/2016	PFHxA	0.084
Northeast Alabama Water System	Centre Water (Finished)	11/2/2016	PFOA	0.032
Northeast Alabama Water System	Centre Water (Finished)	11/2/2016	PFOS	0.02
Northeast Alabama Water System	Centre Water (Finished)	11/2/2016	PFPA	0.093
			Total	**0.331**
Northeast Alabama Water System	Centre Water (Finished)	11/9/2016	PFBS	0.055
Northeast Alabama Water System	Centre Water (Finished)	11/9/2016	PFBA	0.023
Northeast Alabama Water System	Centre Water (Finished)	11/9/2016	PFHpA	0.022
Northeast Alabama Water System	Centre Water (Finished)	11/9/2016	PFHxA	0.098
Northeast Alabama Water System	Centre Water (Finished)	11/9/2016	PFOA	0.035
Northeast Alabama Water System	Centre Water (Finished)	11/9/2016	PFOS	0.022
Northeast Alabama Water System	Centre Water (Finished)	11/9/2016	PFPA	0.091
			Total	**0.346**
Northeast Alabama Water System	Centre Water (Finished)	11/16/2016	PFBS	0.054
Northeast Alabama Water System	Centre Water (Finished)	11/16/2016	PFBA	0.021
Northeast Alabama Water System	Centre Water (Finished)	11/16/2016	PFHpA	0.019
Northeast Alabama Water System	Centre Water (Finished)	11/16/2016	PFHxA	0.072
Northeast Alabama Water System	Centre Water (Finished)	11/16/2016	PFOA	0.03
Northeast Alabama Water System	Centre Water (Finished)	11/16/2016	PFOS	0.019
Northeast Alabama Water System	Centre Water (Finished)	11/16/2016	PFPA	0.08
			Total	**0.295**
Northeast Alabama Water System	Centre Water (Finished)	11/22/2016	PFBS	0.053
Northeast Alabama Water System	Centre Water (Finished)	11/22/2016	PFBA	0.021
Northeast Alabama Water System	Centre Water (Finished)	11/22/2016	PFHpA	0.021
Northeast Alabama Water System	Centre Water (Finished)	11/22/2016	PFHxA	0.085
Northeast Alabama Water System	Centre Water (Finished)	11/22/2016	PFOA	0.032
Northeast Alabama Water System	Centre Water (Finished)	11/22/2016	PFOS	0.017
Northeast Alabama Water System	Centre Water (Finished)	11/22/2016	PFPA	0.084
			Total	**0.313**
Northeast Alabama Water System	Centre Water (Finished)	11/30/2016	PFBS	0.053
Northeast Alabama Water System	Centre Water (Finished)	11/30/2016	PFBA	0.024

Northeast Alabama Water System	Centre Water (Finished)	11/30/2016	PFHpA	0.019
Northeast Alabama Water System	Centre Water (Finished)	11/30/2016	PFHxA	0.097
Northeast Alabama Water System	Centre Water (Finished)	11/30/2016	PFOA	0.033
Northeast Alabama Water System	Centre Water (Finished)	11/30/2016	PFOS	0.013
Northeast Alabama Water System	Centre Water (Finished)	11/30/2016	PFPA	0.097
			Total	**0.336**
Northeast Alabama Water System	Centre Water (Finished)	12/7/2016	PFBS	0.048
Northeast Alabama Water System	Centre Water (Finished)	12/7/2016	PFBA	0.023
Northeast Alabama Water System	Centre Water (Finished)	12/7/2016	PFHpA	0.024
Northeast Alabama Water System	Centre Water (Finished)	12/7/2016	PFHxA	0.12
Northeast Alabama Water System	Centre Water (Finished)	12/7/2016	PFOA	0.038
Northeast Alabama Water System	Centre Water (Finished)	12/7/2016	PFOS	0.013
Northeast Alabama Water System	Centre Water (Finished)	12/7/2016	PFPA	0.096
			Total	**0.362**
Northeast Alabama Water System	Centre Water (Finished)	12/14/2016	PFBS	0.1
Northeast Alabama Water System	Centre Water (Finished)	12/14/2016	PFBA	0.024
Northeast Alabama Water System	Centre Water (Finished)	12/14/2016	PFHpA	0.028
Northeast Alabama Water System	Centre Water (Finished)	12/14/2016	PFHxA	0.085
Northeast Alabama Water System	Centre Water (Finished)	12/14/2016	PFOA	0.033
Northeast Alabama Water System	Centre Water (Finished)	12/14/2016	PFOS	0.025
Northeast Alabama Water System	Centre Water (Finished)	12/14/2016	PFPA	0.095
			Total	**0.39**
Northeast Alabama Water System	Centre Water (Finished)	12/20/2016	PFBS	0.12
Northeast Alabama Water System	Centre Water (Finished)	12/20/2016	PFBA	0.032
Northeast Alabama Water System	Centre Water (Finished)	12/20/2016	PFHpA	0.031
Northeast Alabama Water System	Centre Water (Finished)	12/20/2016	PFHxA	0.096
Northeast Alabama Water System	Centre Water (Finished)	12/20/2016	PFOA	0.033
Northeast Alabama Water System	Centre Water (Finished)	12/20/2016	PFOS	0.027
Northeast Alabama Water System	Centre Water (Finished)	12/20/2016	PFPA	0.12
			Total	**0.459**
Northeast Alabama Water System	Centre Water (Finished)	12/27/2016	PFBS	0.096
Northeast Alabama Water System	Centre Water (Finished)	12/27/2016	PFBA	0.018
Northeast Alabama Water System	Centre Water (Finished)	12/27/2016	PFHpA	0.022
Northeast Alabama Water System	Centre Water (Finished)	12/27/2016	PFHxA	0.078
Northeast Alabama Water System	Centre Water (Finished)	12/27/2016	PFOA	0.028
Northeast Alabama Water System	Centre Water (Finished)	12/27/2016	PFOS	0.021
Northeast Alabama Water System	Centre Water (Finished)	12/27/2016	PFPA	0.093
			Total	**0.356**
Northeast Alabama Water System	Centre Water (Finished)	1/7/2017	PFBS	0.12
Northeast Alabama Water System	Centre Water (Finished)	1/7/2017	PFBA	0.024
Northeast Alabama Water System	Centre Water (Finished)	1/7/2017	PFHpA	0.026

Northeast Alabama Water System	Centre Water (Finished)	1/7/2017	PFHxA	0.067
Northeast Alabama Water System	Centre Water (Finished)	1/7/2017	PFOA	0.028
Northeast Alabama Water System	Centre Water (Finished)	1/7/2017	PFOS	0.026
Northeast Alabama Water System	Centre Water (Finished)	1/7/2017	PFPA	0.1
			Total	**0.391**

ALABAMA

#	Public Water System Name	Facility Name
1	Colbert County Rural Water System	Cherokee
	Colbert County Rural Water System	Cherokee
2	VAW Water System, Inc.	West Morgan-East Lawrence Water Intertie
	VAW Water System, Inc.	West Morgan-East Lawrence Water Intertie
	VAW Water System, Inc.	West Morgan-East Lawrence Water Intertie
	VAW Water System, Inc.	West Morgan-East Lawrence Water Intertie
	VAW Water System, Inc.	West Morgan-East Lawrence Water Intertie
4	Rainbow City Utilities Board	Gadsden Water Intertie
	Rainbow City Utilities Board	Gadsden Water Intertie
	Rainbow City Utilities Board	Gadsden Water Intertie
	Rainbow City Utilities Board	Gadsden Water Intertie
5	Southside Waterworks	Gadsden Water Intertie
	Southside Waterworks	Gadsden Water Intertie
	Southside Waterworks	Gadsden Water Intertie
	Southside Waterworks	Gadsden Water Intertie
	Southside Waterworks	Gadsden Water Intertie
	Southside Waterworks	Gadsden Water Intertie
6	West Lawrence Water Co-op	West Morgan-East Lawrence Water Intertie
	West Lawrence Water Co-op	West Morgan-East Lawrence Water Intertie
	West Lawrence Water Co-op	West Morgan-East Lawrence Water Intertie
	West Lawrence Water Co-op	West Morgan-East Lawrence Water Intertie
	West Lawrence Water Co-op	West Morgan-East Lawrence Water Intertie
7	West Morgan - East Lawrence Water Authority	Tennessee River + Treatment Plant

Sample date	Contaminant	Result (ppb)	Current Status
6/16/2014	PFOS	*	(Newly Added) *Result adjusted to include the isomer adjustment factor collectively for PFOA and PFOS (Greg Carroll email, dated 9/23/16 at 1:42pm) // Undergoing confirmatory sampling.
6/16/2014	PFOA	*	
	Total	**0.078**	
2/18/2014	PFHpA	0.02	Switched Source from their supplier, WMEL, which is now employing current treatment. Are they still using an alternate supplier?
2/18/2014	PFOA	0.09	
2/18/2014	PFOS	0.18	
	Total	**0.29**	
5/28/2014	PFOA	0.02	
5/28/2014	PFOS	0.06	
	Total	**0.08**	
7/22/2013	PFHpA	0.01	Supplied by Gadsden with plans to switch in November. Are they still on track with switching sources in November?
7/22/2013	PFOA	0.04	
7/22/2013	PFOS	0.06	
7/22/2013	PFBS	0.1	
	Total	**0.21**	
1/21/2013	PFHpA	0.01	Switched Source
1/21/2013	PFOA	0.03	
1/21/2013	PFOS	0.05	
	Total	**0.09**	
4/15/2013	PFHpA	0.01	
4/15/2013	PFOA	0.04	
4/15/2013	PFOS	0.04	
	Total	**0.09**	
2/16/2015	PFOA	0.03	Moved 85% of supplied population off their system. WMEL is a supplier to the system; therefore, the treatment at the WMEL system impacts the Co-op.
2/16/2015	PFOS	0.08	
	Total	**0.11**	
5/26/2015	PFHpA	0.01	
5/26/2015	PFOA	0.05	
5/26/2015	PFOS	0.09	
	Total	**0.15**	
2/5/2014	PFHpA	0.03	Temporary Treatment. GAC

	West Morgan - East Lawrence Water Authority	Tennessee River + Treatment Plant
	West Morgan - East Lawrence Water Authority	Tennessee River + Treatment Plant
	West Morgan - East Lawrence Water Authority	Finished Water
	West Morgan - East Lawrence Water Authority	Finished Water
	West Morgan - East Lawrence Water Authority	Finished Water
	West Morgan - East Lawrence Water Authority	Finished Water
	West Morgan - East Lawrence Water Authority	South Blended Sample
	West Morgan - East Lawrence Water Authority	South Blended Sample
	West Morgan - East Lawrence Water Authority	South Blended Sample
	West Morgan - East Lawrence Water Authority	South Blended Sample
	West Morgan - East Lawrence Water Authority	South Blended Sample
	West Morgan - East Lawrence Water Authority	South Blended Sample
	West Morgan - East Lawrence Water Authority	South Blended Sample
	West Morgan - East Lawrence Water Authority	South Blended Sample
	West Morgan - East Lawrence Water Authority	South Blended Sample
	West Morgan - East Lawrence Water Authority	South Blended Sample
	West Morgan - East Lawrence Water Authority	South Blended Sample
	West Morgan - East Lawrence Water Authority	South Blended Sample
	West Morgan - East Lawrence Water Authority	Robert M. Hanes WTP (RAW)
	West Morgan - East Lawrence Water Authority	Robert M. Hanes WTP (RAW)
	West Morgan - East Lawrence Water Authority	Robert M. Hanes WTP (Finished)
	West Morgan - East Lawrence Water Authority	Robert M. Hanes WTP (Finished)
9	Coosa River at State Line	Mid-Depth
	Coosa River at State Line	Mid-Depth
	Coosa River at State Line	Mid-Depth
	Coosa River at State Line	Mid-Depth
	Coosa River at State Line	Mid-Depth
	Coosa River at State Line	Mid-Depth
	Coosa River at State Line	Bottom

2/5/2014	PFOA	0.1	installation during the week of
2/5/2014	PFOS	0.13	
	Total	**0.26**	
8/8/2016	PFOS	ND	
8/8/2016	PFOA	0.016	
	Total	**0.016**	
8/16/2016	PFOS	ND	
8/16/2016	PFOA	0.013	
	Total	**0.045**	
8/25/2016	PFOS	0.014	
8/25/2016	PFOA	0.017	
8/25/2016	PFNA	0.01	
8/25/2016	PFHxS	0.011	
8/25/2016	PFHpA	0.0056	
8/25/2016	PFBS	0.043	
	Total	**0.1006**	
8/25/2016	PFOS	0.014	
8/25/2016	PFOA	0.015	
8/25/2016	PFNA	0.0099	
8/25/2016	PFHxS	0.01	
8/25/2016	PFHpA	0.0047	
8/25/2016	PFBS	0.042	
	Total	**0.0956**	
10/10/2016	PFOS	0.019	
10/10/2016	PFOA	0.0094	
	Total	**0.0284**	
10/10/2016	PFOS	0.0085	
10/10/2016	PFOA	0.0039	
	Total	**0.0124**	
			(Newly added)
6/28/2016	PFBS	0.05	Surface water samples.
6/28/2016	PFBA	0.011	
6/28/2016	PFHxA	0.026	
6/28/2016	PFOA	0.023	
6/28/2016	PFOS	0.022	
6/28/2016	PFPA	0.029	
	Total	0.111	
6/28/2016	PFBS	0.053	

Coosa River at State Line	Bottom
Coosa River at State Line	Bottom
Coosa River at State Line	Bottom
Coosa River at State Line	Bottom
Coosa River at State Line	Surface
Coosa River at State Line	Surface
Coosa River at State Line	Surface
Coosa River at State Line	Surface
Coosa River at State Line	Surface
Coosa River at State Line	Surface
Coosa	Chattooga
Coosa	Chattooga
Coosa	Chattooga
Coosa	Chattooga
Coosa	Chattooga
Coosa	Chattooga
Coosa	Chattooga
Coosa	CRSL-MID
Coosa	CRSL-MID
Coosa	CRSL-MID
Coosa	CRSL-MID
Coosa	CRSL-MID
Coosa	NEES-11
Coosa	NEES-11
Coosa	NEES-11
Coosa	NEES-11
Coosa	NEES-11
Coosa	NEES-11

6/28/2016	PFHxA	0.023
6/28/2016	PFOA	0.021
6/28/2016	PFOS	0.032
6/28/2016	PFPA	0.029
	Total	0.105
7/1/2016	PFBS	0.047
7/1/2016	PFBA	0.012
7/1/2016	PFHxA	0.029
7/1/2016	PFOA	0.026
7/1/2016	PFOS	0.026
7/1/2016	PFPA	0.022
	Total	0.115
7/27/2016	PFBS	0.022
7/27/2016	PFBA	0.065
7/27/2016	PFHpA	0.12
7/27/2016	PFHxA	0.24
7/27/2016	PFOA	0.035
7/27/2016	PFOS	0.025
7/27/2016	PFPA	0.55
	Total	1.057
7/27/2016	PFHpA	0.017
7/27/2016	PFHxA	0.036
7/27/2016	PFOA	0.035
7/27/2016	PFOS	0.025
7/27/2016	PFPA	0.042
	Total	0.155
7/27/2016	PFBS	0.062
7/27/2016	PFBA	0.016
7/27/2016	PFHxA	0.045
7/27/2016	PFOA	0.028
7/27/2016	PFOS	0.035
7/27/2016	PFPA	0.06
	Total	0.184

FLORIDA						
#	Public Water System Name	Facility Name	Sample date	Contaminant	Result (ppb)	Current Status
1	Emerald Coast Utilities Authority	Bronson East	5/14/2014	PFHpA	0.013	Decommissioned before advisory
	Emerald Coast Utilities Authority	Bronson East	5/14/2014	PFOA	0.024	
	Emerald Coast Utilities Authority	Bronson East	5/14/2014	PFHxS	0.051	
	Emerald Coast Utilities Authority	Bronson East	5/14/2014	PFOS	0.16	
				Total	**0.248**	
	Emerald Coast Utilities Authority	Bronson East	11/10/2014	PFHpA	0.011	
	Emerald Coast Utilities Authority	Bronson East	11/10/2014	PFHxS	0.045	
	Emerald Coast Utilities Authority	Bronson East	11/10/2014	PFOS	0.12	
				Total	**0.176**	
	Emerald Coast Utilities Authority	Hagler	6/17/2014	PFHpA	0.041	Decommissioned before advisory. They may utilize this well in the future.
	Emerald Coast Utilities Authority	Hagler	6/17/2014	PFOA	0.043	
	Emerald Coast Utilities Authority	Hagler	6/17/2014	PFHxS	0.13	
	Emerald Coast Utilities Authority	Hagler	6/17/2014	PFOS	0.27	
				Total	**0.484**	
	Emerald Coast Utilities Authority	Hagler	11/11/2014	PFOA	0.065	
	Emerald Coast Utilities Authority	Hagler	11/11/2014	PFHpA	0.069	
	Emerald Coast Utilities Authority	Hagler	11/11/2014	PFHxS	0.18	
	Emerald Coast Utilities Authority	Hagler	11/11/2014	PFOS	0.38	
				Total	**0.694**	

	Emerald Coast Utilities Authority	Spanish Trail	5/19/2014	PFHpA	0.012	Pursuing GAC treatment.
	Emerald Coast Utilities Authority	Spanish Trail	5/19/2014	PFHxS	0.073	
				Total	**0.085**	
	Emerald Coast Utilities Authority	Spanish Trail	11/24/2014	PFHpA	0.022	
	Emerald Coast Utilities Authority	Spanish Trail	11/24/2014	PFOS	0.066	
	Emerald Coast Utilities Authority	Spanish Trail	11/24/2014	PFHxS	0.079	
				Total	**0.167**	
2	City of Ocala	Ocala Water Plant	10/27/2014	PFOS	0.05	(Newly added).
	City of Ocala	Ocala Water Plant	10/27/2014	PFHxS	0.045	
				Total	**0.095**	
	City of Ocala	Ocala Water Plant	4/6/2015	PFOS	0.051	
	City of Ocala	Ocala Water Plant	4/6/2015	PFHxS	0.053	
				Total	**0.104**	
3	City of Miami Beach	Consecutive Connection	10/10/2014	PFHpA	0.024	(Newly added).
	City of Miami Beach	Consecutive Connection	10/10/2014	PFOS	0.058	
				Total	**0.082**	
4	City of Stuart Water Plant	Stuart Water Treatment Plant	7/7/2014	PFNA	0.027	Wells #1,3 and 5 were removed from service.
	City of Stuart Water Plant	Stuart Water Treatment Plant	7/7/2014	PFHxS	0.079	
	City of Stuart Water Plant	Stuart Water Treatment Plant	7/7/2014	PFOS	0.18	
				Total	**0.286**	
	City of Stuart Water Plant	Stuart Water Treatment Plant	3/12/2015	PFHxS	0.064	
	City of Stuart Water Plant	Stuart Water Treatment Plant	3/12/2015	PFOS	0.14	
				Total	**0.204**	

5	City of Zephyrhills	Well #1 (Fire Station # 2)	1/28/2014	PFHxS	0.069	Well has been taken offline.
	City of Zephyrhills	Well #1 (Fire Station # 2)	1/28/2014	PFOS	0.076	
				Total	**0.145**	
	City of Zephyrhills	Well #1 (Fire Station # 2)	4/4/2014	PFHpA	0.017	
	City of Zephyrhills	Well #1 (Fire Station # 2)	4/4/2014	PFHxS	0.16	
	City of Zephyrhills	Well #1 (Fire Station # 2)	4/4/2014	PFOS	0.16	
				Total	**0.337**	

GEORGIA						
#	Public Water System Name	Facility Name	Sample date	Contaminant	Result (ppb)	Current Status
1	Rome	Bruce Hamler Water Plant	2/12/2015	PFHpA	0.03	Changed blend ratio to reduce PFC levels.
	Rome	Bruce Hamler Water Plant	2/12/2015	PFOA	0.06	
	Rome	Bruce Hamler Water Plant	2/12/2015	PFOS	0.11	
				Total	**0.2**	
	Rome	Bruce Hamler Water Plant	5/12/2015	PFBS	0.19	
	Rome	Bruce Hamler Water Plant	5/12/2015	PFHpA	0.02	
	Rome	Bruce Hamler Water Plant	5/12/2015	PFOA	0.05	
	Rome	Bruce Hamler Water Plant	5/12/2015	PFOS	0.08	
				Total	**0.34**	
	Rome	Bruce Hamler Water Plant	8/4/2015	PFHpA	0.02	
	Rome	Bruce Hamler Water Plant	8/4/2015	PFBS	0.19	
	Rome	Bruce Hamler Water Plant	8/4/2015	PFOA	0.04	
	Rome	Bruce Hamler Water Plant	8/4/2015	PFOS	0.07	
				Total	**0.32**	
	Rome	Bruce Hamler Water Plant	11/11/2015	PFBS	0.33	
	Rome	Bruce Hamler Water Plant	11/11/2015	PFHpA	0.04	
	Rome	Bruce Hamler Water Plant	11/11/2015	PFOA	0.07	
	Rome	Bruce Hamler Water Plant	11/11/2015	PFOS	0.12	
				Total	**0.56**	
2	Calhoun	Mauldin Rd. Water Plant	2/4/2015	PFOA	0.03	(Newly added).
	Calhoun	Mauldin Rd. Water Plant	2/4/2015	PFBS	0.37	
				Total	**0.4**	
	Calhoun	Mauldin Rd. Water Plant	5/11/2015	PFBS	0.17	
				Total	**0.17**	
	Calhoun	Mauldin Rd. Water Plant	8/5/2015	PFBS	0.18	
				Total	**0.18**	
	Calhoun	Mauldin Rd. Water Plant	11/19/2015	PFOA	0.04	
	Calhoun	Mauldin Rd. Water Plant	11/19/2015	PFBS	0.36	
				Total	**0.4**	
3	Chatsworth	Eton Spring Plant	6/15/2015	PFOA	0.02148	Changed blend ratio to reduce PFC levels.
	Chatsworth	Eton Spring Plant	6/15/2015	PFOS	0.05247	
				Total	**0.07395**	
	Chatsworth	Eton Spring Plant	12/15/2015	PFOA	0.02359	
	Chatsworth	Eton Spring Plant	12/15/2015	PFOS	0.06303	
				Total	**0.08662**	
4	Dalton Utilities	Mill Creek Water Plant	12/8/2015	PFBS	0.12	(Newly added).
				Total	**0.12**	

NORTH CAROLINA						
#	Public Water System Name	Facility Name	Sample date	Contaminant	Result (ppb)	Current Status
1	City of Greensboro	Mitchell Filter	12/8/2014	PFHxS	0.034	Confirmatory Sampling and GAC Pilot Study
	City of Greensboro	Mitchell Filter	12/8/2014	PFOS	0.09	
				Total	**0.124**	
2	City of Dunn	A.B. Uzzell WTP	9/22/2015	PFHpA	0.06	Newly added.
	City of Dunn	A.B. Uzzell WTP	9/22/2015	PFOA	0.03	
				Total	**0.09**	
3	Moore County Public Utilities - Pinehurst	Fire Station #1	2/27/2013	PFHxS	0.042	Well decommissioned
	Moore County Public Utilities - Pinehurst	Fire Station #1	2/27/2013	PFOS	0.076	
				Total	**0.118**	
	Moore County Public Utilities - Pinehurst	Fire Station #1	9/12/2013	PFHxS	0.04	
	Moore County Public Utilities - Pinehurst	Fire Station #1	9/12/2013	PFOS	0.073	
				Total	**0.113**	
4	Town of Fuquay-Varina	Harnett County Water Intertie	9/23/2014	PFOA	0.03	Newly added.
	Town of Fuquay-Varina	Harnett County Water Intertie	9/23/2014	PFHpA	0.05	
				Total	**0.08**	
5	Bayleaf Master	Georges Grant #1	10/23/2014	PFHxS	0.094	Newly added.
				Total	**0.094**	
	Bayleaf Master	Georges Grant #1	3/2/2015	PFHxS	0.11	
				Total	**0.11**	

Coosa Valley	Finished	9/28/2016	PFBS	0.061
Coosa Valley	Finished	9/28/2016	PFBA	0.016
Coosa Valley	Finished	9/28/2016	PFHpA	0.014
Coosa Valley	Finished	9/28/2016	PFHxA	0.039
Coosa Valley	Finished	9/28/2016	PFOA	0.025
Coosa Valley	Finished	9/28/2016	PFOS	0.035
Coosa Valley	Finished	9/28/2016	PFPA	0.049
			Total	**0.239**

Coosa Valley	River	10/12/2016	PFBS	0.06
Coosa Valley	River	10/12/2016	PFBA	0.021
Coosa Valley	River	10/12/2016	PFHxA	0.048
Coosa Valley	River	10/12/2016	PFOA	0.027
Coosa Valley	River	10/12/2016	PFOS	0.041
Coosa Valley	River	10/12/2016	PFPA	0.065
			Total	**0.262**

Coosa Valley	Quarry	10/12/2016	PFBS	0.066
Coosa Valley	Quarry	10/12/2016	PFBA	0.021
Coosa Valley	Quarry	10/12/2016	PFHxA	0.036
Coosa Valley	Quarry	10/12/2016	PFOA	0.022
Coosa Valley	Quarry	10/12/2016	PFOS	0.039
Coosa Valley	Quarry	10/12/2016	PFPA	0.052
			Total	**0.236**

Gadsden	RW	9/20/2016	PFBS
Gadsden	RW	9/20/2016	PFBA
Gadsden	RW	9/20/2016	PFHpA
Gadsden	RW	9/20/2016	PFHxA
Gadsden	RW	9/20/2016	PFOA
Gadsden	RW	9/20/2016	PFOS
Gadsden	RW	9/20/2016	PFPA
			Total

Gadsden	MIEX	9/20/2016	PFBS
Gadsden	MIEX	9/20/2016	PFBA
Gadsden	MIEX	9/20/2016	PFHpA
Gadsden	MIEX	9/20/2016	PFHxA
Gadsden	MIEX	9/20/2016	PFOA
Gadsden	MIEX	9/20/2016	PFOS
Gadsden	MIEX	9/20/2016	PFPA
			Total

Gadsden	Basin	9/21/2016	PFBS
Gadsden	Basin	9/21/2016	PFBA
Gadsden	Basin	9/21/2016	PFHpA
Gadsden	Basin	9/21/2016	PFHxA
Gadsden	Basin	9/21/2016	PFOA
Gadsden	Basin	9/21/2016	PFOS
Gadsden	Basin	9/21/2016	PFPA
			Total

Gadsden	Filter	9/21/2016	PFBS
Gadsden	Filter	9/21/2016	PFBA
Gadsden	Filter	9/21/2016	PFHpA
Gadsden	Filter	9/21/2016	PFHxA
Gadsden	Filter	9/21/2016	PFOA
Gadsden	Filter	9/21/2016	PFOS
Gadsden	Filter	9/21/2016	PFPA
			Total

Gadsden	Between CW	9/21/2016	PFBS
Gadsden	Between CW	9/21/2016	PFBA
Gadsden	Between CW	9/21/2016	PFHpA
Gadsden	Between CW	9/21/2016	PFHxA
Gadsden	Between CW	9/21/2016	PFOA
Gadsden	Between CW	9/21/2016	PFOS
Gadsden	Between CW	9/21/2016	PFPA
			Total

Gadsden	Finished	9/21/2016	PFBS
Gadsden	Finished	9/21/2016	PFBA

0.064	Northeast Alabama Water System	Centre Water (Finished)	9/21/2016	PFBS	0.064
0.019	Northeast Alabama Water System	Centre Water (Finished)	9/21/2016	PFBA	0.021
0.016	Northeast Alabama Water System	Centre Water (Finished)	9/21/2016	PFHpA	0.018
0.051	Northeast Alabama Water System	Centre Water (Finished)	9/21/2016	PFHxA	0.073
0.033	Northeast Alabama Water System	Centre Water (Finished)	9/21/2016	PFOA	0.032
0.034	Northeast Alabama Water System	Centre Water (Finished)	9/21/2016	PFOS	0.034
0.073	Northeast Alabama Water System	Centre Water (Finished)	9/21/2016	PFPA	0.088
0.29				**Total**	**0.33**

0.061	Northeast Alabama Water System	Centre Water (Finished)	9/28/2016	PFBS	0.074
0.019	Northeast Alabama Water System	Centre Water (Finished)	9/28/2016	PFBA	0.026
0.014	Northeast Alabama Water System	Centre Water (Finished)	9/28/2016	PFHpA	0.023
0.049	Northeast Alabama Water System	Centre Water (Finished)	9/28/2016	PFHxA	0.078
0.029	Northeast Alabama Water System	Centre Water (Finished)	9/28/2016	PFOA	0.037
0.035	Northeast Alabama Water System	Centre Water (Finished)	9/28/2016	PFOS	0.033
0.071	Northeast Alabama Water System	Centre Water (Finished)	9/28/2016	PFPA	0.087
0.278				**Total**	**0.358**

0.052	Northeast Alabama Water System	Centre Water (Finished)	10/5/2016	PFBS	0.069
0.019	Northeast Alabama Water System	Centre Water (Finished)	10/5/2016	PFBA	0.024
0.015	Northeast Alabama Water System	Centre Water (Finished)	10/5/2016	PFHpA	0.02
0.054	Northeast Alabama Water System	Centre Water (Finished)	10/5/2016	PFHxA	0.07
0.03	Northeast Alabama Water System	Centre Water (Finished)	10/5/2016	PFOA	0.035
0.033	Northeast Alabama Water System	Centre Water (Finished)	10/5/2016	PFOS	0.033
0.072	Northeast Alabama Water System	Centre Water (Finished)	10/5/2016	PFPA	0.083
0.275				**Total**	**0.334**

0.056	Northeast Alabama Water System	Centre Water (Finished)	10/12/2016	PFBS	0.066
0.017	Northeast Alabama Water System	Centre Water (Finished)	10/12/2016	PFBA	0.023
0.013	Northeast Alabama Water System	Centre Water (Finished)	10/12/2016	PFHpA	0.022
0.054	Northeast Alabama Water System	Centre Water (Finished)	10/12/2016	PFHxA	0.074
0.03	Northeast Alabama Water System	Centre Water (Finished)	10/12/2016	PFOA	0.033
0.034	Northeast Alabama Water System	Centre Water (Finished)	10/12/2016	PFOS	0.029
0.07	Northeast Alabama Water System	Centre Water (Finished)	10/12/2016	PFPA	0.088
0.274				**Total**	**0.335**

0.058
0.019
0.013
0.055
0.029
0.036
0.071
0.281

0.064
0.019

Colbert County Rural Water System	Cherokee (Finished)	9/27/2016	PFBS	0
Colbert County Rural Water System	Cherokee (Finished)	9/27/2016	PFBA	0.013
Colbert County Rural Water System	Cherokee (Finished)	9/27/2016	PFHxA	0.012
Colbert County Rural Water System	Cherokee (Finished)	9/27/2016	PFOA	0.012
Colbert County Rural Water System	Cherokee (Finished)	9/27/2016	PFOS	0.028
			Total	**0.065**

Colbert County Rural Water System	Finished	9/27/2016	PFBS	0.014
Colbert County Rural Water System	Finished	9/27/2016	PFBA	0.019
Colbert County Rural Water System	Finished	9/27/2016	PFHxA	0.012
Colbert County Rural Water System	Finished	9/27/2016	PFOA	0.0093
Colbert County Rural Water System	Finished	9/27/2016	PFOS	0.029
			Total	**0.0833**

Gadsden	Finished	9/21/2016	PFHpA
Gadsden	Finished	9/21/2016	PFHxA
Gadsden	Finished	9/21/2016	PFOA
Gadsden	Finished	9/21/2016	PFOS
Gadsden	Finished	9/21/2016	PFPA
			Total

Gadsden	Raw	9/27/2016	PFBS
Gadsden	Raw	9/27/2016	PFBA
Gadsden	Raw	9/27/2016	PFHpA
Gadsden	Raw	9/27/2016	PFHxA
Gadsden	Raw	9/27/2016	PFOA
Gadsden	Raw	9/27/2016	PFOS
Gadsden	Raw	9/27/2016	PFPA
			Total

Gadsden	Finished	9/28/2016	PFBS
Gadsden	Finished	9/28/2016	PFBA
Gadsden	Finished	9/28/2016	PFHpA
Gadsden	Finished	9/28/2016	PFHxA
Gadsden	Finished	9/28/2016	PFOA
Gadsden	Finished	9/28/2016	PFOS
Gadsden	Finished	9/28/2016	PFPA
			Total

Gadsden	Raw	10/4/2016	PFBS
Gadsden	Raw	10/4/2016	PFBA
Gadsden	Raw	10/4/2016	PFHpA
Gadsden	Raw	10/4/2016	PFHxS
Gadsden	Raw	10/4/2016	PFHxA
Gadsden	Raw	10/4/2016	PFOA
Gadsden	Raw	10/4/2016	PFOS
Gadsden	Raw	10/4/2016	PFPA
			Total

Gadsden	Finished	10/5/2016	PFBS
Gadsden	Finished	10/5/2016	PFBA
Gadsden	Finished	10/5/2016	PFHpA
Gadsden	Finished	10/5/2016	PFHxA
Gadsden	Finished	10/5/2016	PFOA
Gadsden	Finished	10/5/2016	PFOS
Gadsden	Finished	10/5/2016	PFPA
			Total

Gadsden	Raw	10/11/2016	PFBS
Gadsden	Raw	10/11/2016	PFBA
Gadsden	Raw	10/11/2016	PFHxA

0.014
0.051
0.029
0.035
0.07
0.282

0.06
0.022
0.018
0.062
0.031
0.032
0.07
0.295

0.072
0.021
0.02
0.062
0.036
0.039
0.077
0.327

0.074
0.023
0.023
0.0081
0.072
0.037
0.036
0.088
0.3611

0.078
0.022
0.018
0.066
0.036
0.038
0.08
0.338

0.079
0.031
0.069

Gadsden	Raw	10/11/2016	PFOA
Gadsden	Raw	10/11/2016	PFOS
Gadsden	Raw	10/11/2016	PFPA
			Total

Gadsden	Finished	10/12/2016	PFBS
Gadsden	Finished	10/12/2016	PFBA
Gadsden	Finished	10/12/2016	PFHpA
Gadsden	Finished	10/12/2016	PFHxA
Gadsden	Finished	10/12/2016	PFOA
Gadsden	Finished	10/12/2016	PFOS
Gadsden	Finished	10/12/2016	PFPA
			Total

Gadsden	Raw	10/18/2016	PFBS
Gadsden	Raw	10/18/2016	PFBA
Gadsden	Raw	10/18/2016	PFHxA
Gadsden	Raw	10/18/2016	PFOA
Gadsden	Raw	10/18/2016	PFOS
Gadsden	Raw	10/18/2016	PFPA
			Total

Gadsden	Finished	10/19/2016	PFBS
Gadsden	Finished	10/19/2016	PFBA
Gadsden	Finished	10/19/2016	PFHpA
Gadsden	Finished	10/19/2016	PFHxA
Gadsden	Finished	10/19/2016	PFOA
Gadsden	Finished	10/19/2016	PFOS
Gadsden	Finished	10/19/2016	PFPA
			Total

Gadsden	Raw	10/25/2016	PFBS
Gadsden	Raw	10/25/2016	PFBA
Gadsden	Raw	10/25/2016	PFHpA
Gadsden	Raw	10/25/2016	PFHxA
Gadsden	Raw	10/25/2016	PFOA
Gadsden	Raw	10/25/2016	PFOS
Gadsden	Raw	10/25/2016	PFPA
			Total

Gadsden	Finished	10/26/2016	PFBS
Gadsden	Finished	10/26/2016	PFBA
Gadsden	Finished	10/26/2016	PFHpA
Gadsden	Finished	10/26/2016	PFHxA
Gadsden	Finished	10/26/2016	PFOA
Gadsden	Finished	10/26/2016	PFOS
Gadsden	Finished	10/26/2016	PFPA

0.039
0.036
0.081
0.335

0.075
0.023
0.02
0.069
0.033
0.038
0.081
0.339

0.083
0.023
0.065
0.032
0.038
0.081
0.322

0.071
0.025
0.018
0.073
0.033
0.038
0.081
0.339

0.069
0.021
0.021
0.073
0.033
0.038
0.081
0.336

0.065
0.021
0.19
0.065
0.031
0.032
0.08

			Total

Gadsden	Raw	11/1/2016	PFBS
Gadsden	Raw	11/1/2016	PFBA
Gadsden	Raw	11/1/2016	PFHpA
Gadsden	Raw	11/1/2016	PFHxA
Gadsden	Raw	11/1/2016	PFOA
Gadsden	Raw	11/1/2016	PFOS
Gadsden	Raw	11/1/2016	PFPA
			Total

Gadsden	Finished	11/2/2016	PFBS
Gadsden	Finished	11/2/2016	PFBA
Gadsden	Finished	11/2/2016	PFHpA
Gadsden	Finished	11/2/2016	PFHxA
Gadsden	Finished	11/2/2016	PFOA
Gadsden	Finished	11/2/2016	PFOS
Gadsden	Finished	11/2/2016	PFPA
			Total

Gadsden	Raw	11/8/2016	PFBS
Gadsden	Raw	11/8/2016	PFBA
Gadsden	Raw	11/8/2016	PFHpA
Gadsden	Raw	11/8/2016	PFHxA
Gadsden	Raw	11/8/2016	PFOA
Gadsden	Raw	11/8/2016	PFOS
Gadsden	Raw	11/8/2016	PFPA
			Total

Gadsden	Finished	11/9/2016	PFBS
Gadsden	Finished	11/9/2016	PFBA
Gadsden	Finished	11/9/2016	PFHpA
Gadsden	Finished	11/9/2016	PFHxA
Gadsden	Finished	11/9/2016	PFOA
Gadsden	Finished	11/9/2016	PFOS
Gadsden	Finished	11/9/2016	PFPA
			Total

Gadsden	MIEX	11/9/2016	PFBS
Gadsden	MIEX	11/9/2016	PFBA
Gadsden	MIEX	11/9/2016	PFDA
Gadsden	MIEX	11/9/2016	PFHpA
Gadsden	MIEX	11/9/2016	PFHxS
Gadsden	MIEX	11/9/2016	PFHxA
Gadsden	MIEX	11/9/2016	PFNA
Gadsden	MIEX	11/9/2016	PFOA
Gadsden	MIEX	11/9/2016	PFOS

0.484

0.062
0.015
0.021
0.063
0.03
0.035
0.079
0.305

0.069
0.019
0.018
0.061
0.029
0.031
0.076
0.303

0.055
0.017
0.02
0.061
0.033
0.027
0.075
0.288

0.061
0.017
0.02
0.067
0.029
0.034
0.08
0.308

0.62
0.22
0.085
0.15
0.031
0.7
0.049
0.37
0.34

Gadsden	MIEX	11/9/2016	PFPA
Gadsden	MIEX	11/9/2016	PFUnA
			Total

Gadsden	Raw	11/15/2016	PFBS
Gadsden	Raw	11/15/2016	PFBA
Gadsden	Raw	11/15/2016	PFHpA
Gadsden	Raw	11/15/2016	PFHxA
Gadsden	Raw	11/15/2016	PFOA
Gadsden	Raw	11/15/2016	PFOS
Gadsden	Raw	11/15/2016	PFPA
			Total

Gadsden	Finished	11/16/2016	PFBS
Gadsden	Finished	11/16/2016	PFBA
Gadsden	Finished	11/16/2016	PFHpA
Gadsden	Finished	11/16/2016	PFHxA
Gadsden	Finished	11/16/2016	PFOA
Gadsden	Finished	11/16/2016	PFOS
Gadsden	Finished	11/16/2016	PFPA
			Total

Gadsden	Raw	11/21/2016	PFBS
Gadsden	Raw	11/21/2016	PFBA
Gadsden	Raw	11/21/2016	PFHpA
Gadsden	Raw	11/21/2016	PFHxA
Gadsden	Raw	11/21/2016	PFOA
Gadsden	Raw	11/21/2016	PFOS
Gadsden	Raw	11/21/2016	PFPA
			Total

Gadsden	Raw-15	11/22/2016	PFBS
Gadsden	Raw-15	11/22/2016	PFBA
Gadsden	Raw-15	11/22/2016	PFHpA
Gadsden	Raw-15	11/22/2016	PFHxA
Gadsden	Raw-15	11/22/2016	PFOA
Gadsden	Raw-15	11/22/2016	PFOS
Gadsden	Raw-15	11/22/2016	PFPA
			Total

Gadsden	Finished	11/22/2016	PFBS
Gadsden	Finished	11/22/2016	PFBA
Gadsden	Finished	11/22/2016	PFHpA
Gadsden	Finished	11/22/2016	PFHxA
Gadsden	Finished	11/22/2016	PFOA
Gadsden	Finished	11/22/2016	PFOS
Gadsden	Finished	11/22/2016	PFPA

0.45
0.013
3.028

0.061
0.021
0.02
0.077
0.031
0.021
0.083
0.314

0.058
0.02
0.019
0.074
0.034
0.026
0.087
0.318

0.06
0.02
0.022
0.086
0.037
0.022
0.083
0.33

0.059
0.02
0.023
0.08
0.038
0.022
0.085
0.327

0.058
0.022
0.021
0.082
0.033
0.026
0.083

			Total

Gadsden	Raw	11/29/2016	PFBS
Gadsden	Raw	11/29/2016	PFBA
Gadsden	Raw	11/29/2016	PFHpA
Gadsden	Raw	11/29/2016	PFHxA
Gadsden	Raw	11/29/2016	PFOA
Gadsden	Raw	11/29/2016	PFOS
Gadsden	Raw	11/29/2016	PFPA
			Total

Gadsden	Finished	11/30/2016	PFBS
Gadsden	Finished	11/30/2016	PFBA
Gadsden	Finished	11/30/2016	PFHpA
Gadsden	Finished	11/30/2016	PFHxA
Gadsden	Finished	11/30/2016	PFOA
Gadsden	Finished	11/30/2016	PFOS
Gadsden	Finished	11/30/2016	PFPA
			Total

0.325

0.053
0.019
0.018
0.081
0.03
0.015
0.089
0.305

0.056
0.019
0.017
0.079
0.03
0.022
0.091
0.314

Summer 2008 PFBS Water		Summer 2008 PFHxA Water		PFOA
1.4	0	1.4	0.008	0.013
18.5	0.205	18.5	0.112	0.193
25.7	0.26	25.7	0.149	0.204
44	0.125	44	0.053	0.1
50.1	0.134	50.1	0.072	0.134
83.8	0.122	83.8	0.064	0.113
104.7	0.105	104.7	0.094	0.104

PFOS	PFPA
0	0.013
0.297	0.125
0.391	0.149
0.152	0.057
0.148	0.061
0.151	0.056
0.083	0.065

1st day: May 23, 2016

23	25	31	31	43	74	55	
31	27	30	39	45	75	59	
37	23	26	38	44	70	51	
44	23	23	34	41	64	51	
67		22		43	65	51	
74	27	27	38	39	66	46	
81	26	25	33	40	65	61	
88	30	29	43	43	72		
101	27	26	42	50	76		
107	31	31	41	42	73	56	
114	26	27	37	43	70	58	
121	31	33	40	51	84	76	
130	31	34	41	48	82	83	
136	33	34	43	42	76	79	
143	33	29	34	35	64	61	
150	31	36	32	39	75	72	
157	37	36	36	38	74	78	
164	39	33	36	38	71	75	
171	32	33	38	38	71	71	
178	33	31	38	32	63	65	
181	30	29	35	31	60	69	
188	33	29	27	34	63	61	
195	31	34	21	26	60	58	
201	37	33	22	26	60	59	
209	30	30	15	22	52	56	
218	28	26	13	18	44	48	
225	31	26	12	16	42	47	
231	33	34	15	12	46	64	
236	18	31	15	13	44	91	
252	21	22	17	18	40	81	
259	20	23	16	18	41	87	
266	35	29	35	29	58	12	
273	48	23	75	23	46	76	
280	33	39	55	38	77	12	
287	42	38	49	46	84	11	

0	0	0	0	0	0
6.320558	0	0	0.014	0	0.018
11.285429	0.032	0	0.025	0	0
29.825692	0.18	0.18	0.12	0.079	0.12
38.509272	0.21	0.17	0.12	0.068	0.12
49.239535	0.036	0	0.088	0	0.029
58.115542	0.055	0.034	0.088	0	0.036
65.341649	0	0	0.087	0.017	0.031
73.048375	0.042	0	0.089	0.015	0.039
86.87078	0.051	0.023	0.09	0.015	0.038
102.59762	0.048	0.023	0.08	0	0.03
114.59007	0.024	0	0.042	0	0.028
	0.21	0.18	0.12	0.079	0.12

Centre PFAS Data (in ppt)

#	Collection Date			PFOA Raw	PFOA Finished	PFOS Raw	PFOS finished	PFOA + PFOS	PFBS Raw	PFBS Finished
1	5/23/2016	May	23	30	28	39	40	68	64	54
2	5/31/2016		31	22	25	19	40	65	61	57
3	6/6/2016	June	37	24	25	33	39	64	54	58
4	6/13/2016		44	22	23	21	40	63	54	58
5	7/6/2016	July	67	24	25	30	41	66	69	59
6	7/13/2016		74	20	31	28	41	72	65	61
7	7/20/2016		81	28	32	35	43	75	60	74
8	7/27/2016		88	31	34	32	42	76	60	63
9	8/9/2016	August	101	27	30	33	46	76		
10	8/16/2016		108	33	31	39	38	69	66	67
11	8/23/2016		115	32	36	37	38	74	84	83
12	8/30/2016		122	34	36	33	36	72	77	67
13	9/7/2016	September	130		36		34	70		70
14	9/14/2016		137		36		40	76		64
15	9/21/2016		144		32		34	66		64
16	9/28/2016		151		37		33	70		31
17	10/12/2016	October	165		33		29	62		66
18	10/17/2016		170		30		24	54		
19	10/26/2016		179		34		23	57		72
20	11/2/2016	November	186		32		20	52		61
21	11/9/2016		193		35		22	57		55
22	11/16/2016		200		30		19	49		54
23	12/7/2016	December	221		38		13	51		48
24	12/15/2016		229		33		25	58		100
25	12/20/2016		234		33		27	60		120
26	12/27/2016		241		28		21	49		96
27	1/7/2017		252		28		26	54		120
28	11/22/2016		206		32		17	49		53
29	11/30/2016		214		33		13	46		53
30	1/11/2017		256		26		25	51		100
31	1/18/2017		263		26		22	48		110
32	1/25/2017		270		42		43	85		150
33	2/1/2017		277		49		70	119		160
34	2/8/2017		284		40		55	95		140
35	2/15/2017		291		38		45	83		110
36	2/22/2017		298		30		36	66		83
37	3/1/2017		305		36		44	80		93
38	3/8/2017		312		40		46	86		100
39	3/15/2017		319		44		62	106		140
40	3/22/2017		326		48		57	105		130
41	3/29/2017		333		58		66	124		150
42	4/5/2017		340		52		64	116		130
43	4/12/2017		347		54		76	130		120
#	Collection Date			PFOA Raw	PFOA Finished	PFOS Raw	PFOS finished	PFOA + PFOS	PFBS Raw	PFBS Finished

Centre PFAS Data (in ppt)

44	4/19/2017		354		46		74	120		100
45	4/26/2017		361		46		63	109		98
46	5/17/2017		382	36	30	62	48	78	95	64
47	5/31/2017		396	28	22	57	40	62	91	67
48	6/5/2017		401	19	24	39	59	83	65	88
49	6/14/2017		410	46	40	110	79	119	110	78
50	6/20/2017		416	43	39	110	82	121	100	81
51	6/27/2017		423	34	35	80	62	97	95	69
52	7/6/2017		432	26	21	61	45	66	71	51
53	7/12/2017		438	24	20	50	42	62	68	53
54	7/19/2017		445	24	17	53	39	56	82	55
55	7/26/2017		452	25	21	64	52	73	78	66
56	8/3/2017		460	30	32	61	58	90	87	83
57	8/9/2017		466	29	36	53	64	100	75	93
58	8/16/2017		473	39	29	53	50	79	88	69
59	8/23/2017		480	39	26	53	38	64	100	72
60	9/13/2017		501	41	32	78	67	99	140	120
61	9/20/2017		508	36	35	56	59	94	110	110
62	9/27/2017		515	40	29	75	55	84	130	93
63	10/4/2017		522	34	27	58	46	73	100	88
64	10/11/2017		529	31	31	43	43	74	91	92
65	10/18/2017		536	27	21	42	35	56	95	68
66	10/25/2017		543	39	43	81	81	124	180	180
67	11/1/2017		550	33	30	61	55	85	130	110
68	11/7/2017		556	41	28	51	56	84	360	110
69	11/14/2017		563	28	27	42	35	62	100	96
70	11/21/2017		570	22	32	38	58	90	75	110
71	11/29/2017		578	40	33	56	54	87	140	120
72	12/5/2017		584	36	29	50	49	78	110	110
73	12/14/2017		593	34	22	35	16	38	92	65
74	12/19/2017		598	27	25	22	36	61	130	97
75	12/26/2017		605	49	39	87	62	101	170	130
76	1/2/2018		612	33	31	43	40	71	120	120
77	1/9/2018		619	27	22	38	36	58	99	100
78	1/17/2018		627	36	29	36	32	61	91	85
79	1/24/2018		634	34	22	42	28	50	93	73
80	1/31/2018		641	35	24	30	31	55	100	85
81	2/7/2018		648	36	26	36	33	59	110	94
82	2/14/2018		655	33	30	56	47	77	130	120
83	2/21/2018		662	39	31	66	52	83	120	110
84	2/18/2018		659	23	41	40	21	62	82	53
85	3/7/2018		676	60	40	85	66	106	170	150
86	3/12/2018		681	44	34	62	54	88	140	120
87	3/21/2018		690	27	23	49	38	61	96	82
#	Collection Date			PFOA Raw	PFOA Finished	PFOS Raw	PFOS finished	PFOA + PFOS	PFBS Raw	PFBS Finished
88	3/28/2018		697	35	29	35	34	63	100	96

Centre PFAS Data (in ppt)

89	4/3/2018		703	29	27	36	32	59	96	97
90	4/10/2018		710	40	37	47	48	85	130	130
91	4/17/2018		717	29	34	50	55	89	97	120
92	4/24/2018		724	37	34	42	40	74	110	100
93	5/2/2018		732	44	37	110	57	94	130	110
94	5/7/2018		737	38	36	90	65	101	130	120
95	5/16/2018		746		41		77	118		110
96	5/22/2018		752	38	37	44	51	88	110	96
97	5/30/2018		760		44		82	126		160
98	6/5/2018		766	77	74	170	140	214	340	290
99	6/12/2018		773		72		150			320
100	6/19/2018			35	37	67	75	112	150	160
101	6/26/2018			35	37	70	61	98	140	120
102	7/6/2018				31		46	77		100
103	7/12/2018			36	32	75	54	86	340	130
104	7/18/2018				27		46	73		100

Centre PFAS Data (in ppt)

#	Collection Date			PFOA Raw	PFOA Finished	PFOS Raw	PFOS finished	PFOA + PFOS	PFBS Raw	PFBS Finished
1	5/23/2016	May	23	30	28	39	40	68	64	54
2	5/31/2016		31	22	25	19	40	65	61	57
3	6/6/2016	June	37	24	25	33	39	64	54	58
4	6/13/2016		44	22	23	21	40	63	54	58
5	7/6/2016	July	67	24	25	30	41	66	69	59
6	7/13/2016		74	20	31	28	41	72	65	61
7	7/20/2016		81	28	32	35	43	75	60	74
8	7/27/2016		88	31	34	32	42	76	60	63
9	8/9/2016	August	101	27	30	33	46	76		
10	8/16/2016		108	33	31	39	38	69	66	67
11	8/23/2016		115	32	36	37	38	74	84	83
12	8/30/2016		122	34	36	33	36	72	77	67
13	9/7/2016	September	130		36		34	70		70
14	9/14/2016		137		36		40	76		64
15	9/21/2016		144		32		34	66		64
16	9/28/2016		151		37		33	70		31
17	10/12/2016	October	165		33		29	62		66
18	10/17/2016		170		30		24	54		
19	10/26/2016		179		34		23	57		72
20	11/2/2016	November	186		32		20	52		61
21	11/9/2016		193		35		22	57		55
22	11/16/2016		200		30		19	49		54
23	12/7/2016	December	221		38		13	51		48
24	12/15/2016		229		33		25	58		100
25	12/20/2016		234		33		27	60		120
26	12/27/2016		241		28		21	49		96
27	1/7/2017		252		28		26	54		120
28	11/22/2016		206		32		17	49		53
29	11/30/2016		214		33		13	46		53
30	1/11/2017		256		26		25	51		100
31	1/18/2017		263		26		22	48		110
32	1/25/2017		270		42		43	85		150
33	2/1/2017		277		49		70	119		160
34	2/8/2017		284		40		55	95		140
35	2/15/2017		291		38		45	83		110
36	2/22/2017		298		30		36	66		83
37	3/1/2017		305		36		44	80		93
38	3/8/2017		312		40		46	86		100
39	3/15/2017		319		44		62	106		140
40	3/22/2017		326		48		57	105		130
41	3/29/2017		333		58		66	124		150
42	4/5/2017		340		52		64	116		130
43	4/12/2017		347		54		76	130		120

Centre PFAS Data (in ppt)

Pilot 3				
PFOA Raw	PFOA Finished	PFOS Raw	PFOS finished	PFOA + PFOS
		31		
		37		
		44		
		67		
		74		
		81		
		88		
		101		
		108		
		115		
		122		
		130		
		137		

Centre PFAS Data (in ppt)

		Pilot 4						
PFBS Raw	PFBS Finished	PFOA Raw	PFOA Finished	PFOS Raw	PFOS finished	PFOA + PFOS	PFBS Raw	PFBS Finished

Centre PFAS Data (in ppt)

44	4/19/2017		354		46		74	120		100
45	4/26/2017		361		46		63	109		98
46	5/17/2017		382	36	30	62	48	78	95	64
47	5/31/2017		396	28	22	57	40	62	91	67
48	6/5/2017		401	19	24	39	59	83	65	88
49	6/14/2017		410	46	40	110	79	119	110	78
50	6/20/2017		416	43	39	110	82	121	100	81
51	6/27/2017		423	34	35	80	62	97	95	69
52	7/6/2017		432	26	21	61	45	66	71	51
53	7/12/2017		438	24	20	50	42	62	68	53
54	7/19/2017		445	24	17	53	39	56	82	55
55	7/26/2017		452	25	21	64	52	73	78	66
56	8/3/2017		460	30	32	61	58	90	87	83
57	8/9/2017		466	29	36	53	64	100	75	93
58	8/16/2017		473	39	29	53	50	79	88	69
59	8/23/2017		480	39	26	53	38	64	100	72
60	9/13/2017		501	41	32	78	67	99	140	120
61	9/20/2017		508	36	35	56	59	94	110	110
62	9/27/2017		515	40	29	75	55	84	130	93
63	10/4/2017		522	34	27	58	46	73	100	88
64	10/11/2017		529	31	31	43	43	74	91	92
65	10/18/2017		536	27	21	42	35	56	95	68
66	10/25/2017		543	39	43	81	81	124	180	180
67	11/1/2017		550	33	30	61	55	85	130	110
68	11/7/2017		556	41	28	51	56	84	360	110
69	11/14/2017		563	28	27	42	35	62	100	96
70	11/21/2017		570	22	32	38	58	90	75	110
71	11/29/2017		578	40	33	56	54	87	140	120
72	12/5/2017		584	36	29	50	49	78	110	110
73	12/14/2017		593	34	22	35	16	38	92	65
74	12/19/2017		598	27	25	22	36	61	130	97
75	12/26/2017		605	49	39	87	62	101	170	130
76	1/2/2018		612	33	31	43	40	71	120	120
77	1/9/2018		619	27	22	38	36	58	99	100
78	1/17/2018		627	36	29	36	32	61	91	85
79	1/24/2018		634	34	22	42	28	50	93	73
80	1/31/2018		641	35	24	30	31	55	100	85
81	2/7/2018		648	36	26	36	33	59	110	94
82	2/14/2018		655	33	30	56	47	77	130	120
83	2/21/2018		662	39	31	66	52	83	120	110
84	2/18/2018		659	23	41	40	21	62	82	53
85	3/7/2018		676	60	40	85	66	106	170	150
86	3/12/2018		681	44	34	62	54	88	140	120
87	3/21/2018		690	27	23	49	38	61	96	82
88	3/28/2018		697	35	29	35	34	63	100	96
89	4/3/2018		703	29	27	36	32	59	96	97
90	4/10/2018		710	40	37	47	48	85	130	130

Centre PFAS Data (in ppt)

	9.4	13

Centre PFAS Data (in ppt)

31	9.6	13	8.1

Centre PFAS Data (in ppt)

91	4/17/2018		717	29	34	50	55	89	97	120
92	4/24/2018		724	37	34	42	40	74	110	100
93	5/2/2018		732	44	37	110	57	94	130	110
94	5/7/2018		737	38	36	90	65	101	130	120
95	5/16/2018		746		41		77	118		110
96	5/22/2018		752	38	37	44	51	88	110	96
97	5/30/2018		760		44		82	126		160
98	6/5/2018		766	77	74	170	140	214	340	290
99	6/12/2018		773		72		150	222		320
100	6/19/2018		780	35	37	67	75	112	150	160
101	6/26/2018		787	35	37	70	61	98	140	120
102	7/6/2018		797		31		46	77		100
103	7/12/2018		803	36	32	75	54	86	340	130
104	7/18/2018		809		27		46	73		100
105	7/25/2018	23	816	23	24	49	37	61	95	88
106	8/2/2018		824		23		41	64		93
107	8/7/2018	32	829	32	30	68	51	81	150	130
108	8/15/2018		837		28		60	88		120
109	8/22/2018	22	844	22	32	47	44	76	120	97
110	8/28/2018		850		33		49	82		100
111	9/4/2018	28	857	28	32	62	47	79	130	120
112	9/11/2018		864		34		45	79		130
113	9/24/2018	22	877	22	32	45	41	73	120	110
114	10/2/2018		885		32		54	86		180
	10/11/2018		894	43	37	94	70	107	260	230
	10/16/2018		899		44		75	119		220
	10/22/2018		905	52	45	130	73	118	300	240
	11/1/2018		915		43		72	115		210
	11/6/2018		920	48	35	82	65	100	330	240
	11/14/2018		928		44		63	107		260
	11/19/2018		933	31	26	53	39	65	150	140
	11/28/2018		942		20		27	47		110
	12/4/2018		948	23	24	33	24	48	110	100
	12/10/2018		954	28	20	41	22	42	97	97
	12/19/2018		963		27		36	63		140
	12/25/2018		969	50	31	67	44	75	280	200
	1/16/2019		991		19		27	46		86
	1/23/2019		998	32	29	46	42	71	160	150
	1/28/2019		1003		24		36	60		97
	2/3/2019		1009	23	20	32	29	49	89	84
	2/12/2019		1018		31		36	67		120
	2/18/2019		1024	69	20	88	32	52	200	96
	2/25/2019		1031		21		31	52		90
	3/3/2019		1037	27	23	57	46	69	83	80
	3/11/2019		1045		14		20	34		45
	3/18/2019		1052	22	19	47	29	48	86	68
	3/25/2019		1059		16		20	36		45

Centre PFAS Data (in ppt)

Centre PFAS Data (in ppt)

Centre PFAS Data (in ppt)

3/31/2019		1065	14	11	28	20	31	60	51
4/9/2019		1074		21		27	48		69
4/16/2019		1081	33	18	50	29	47	100	62
4/24/2019		1089		21		32	53		72
4/28/2019		1093	22	15	41	28	43	57	52
5/6/2019		1101		13		26	39		51
5/14/2019		1109	26	22	48	33	55	89	80
5/22/2019		1117		35		53	88		110
6/17/2019		1143		23		38	61		76
							0		
							0		
							0		
							0		
							0		
							0		
							0		
							0		
							0		
							0		
							0		
							0		
							0		
							0		

Centre PFAS Data (in ppt)

* no samples taken and Centre or Gadsden on 6/24/19 or 7/1/19

Centre PFAS Data (in ppt)

CENTRE WATER & SEWER BOARD

May 23, 2016 - June 17, 2019

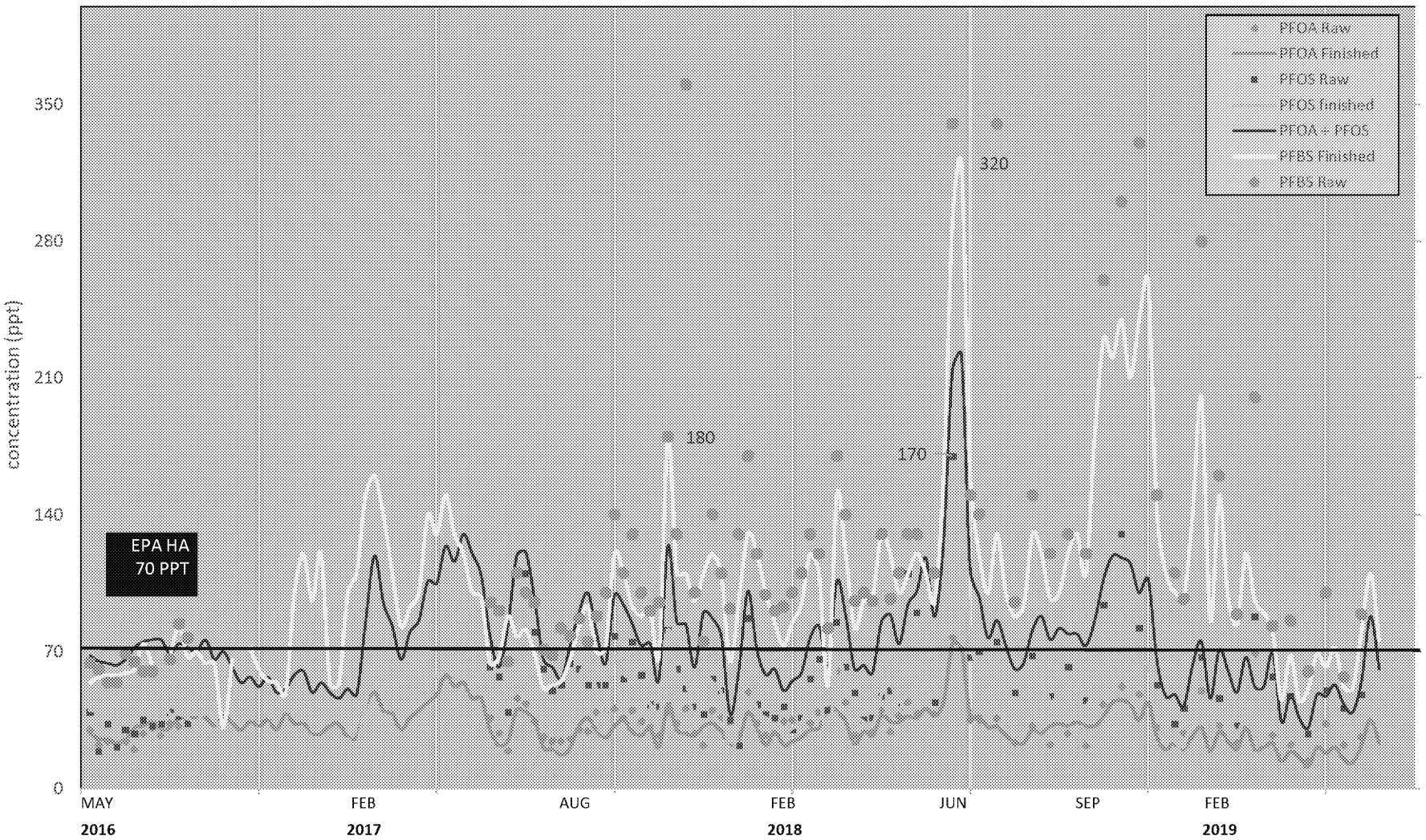

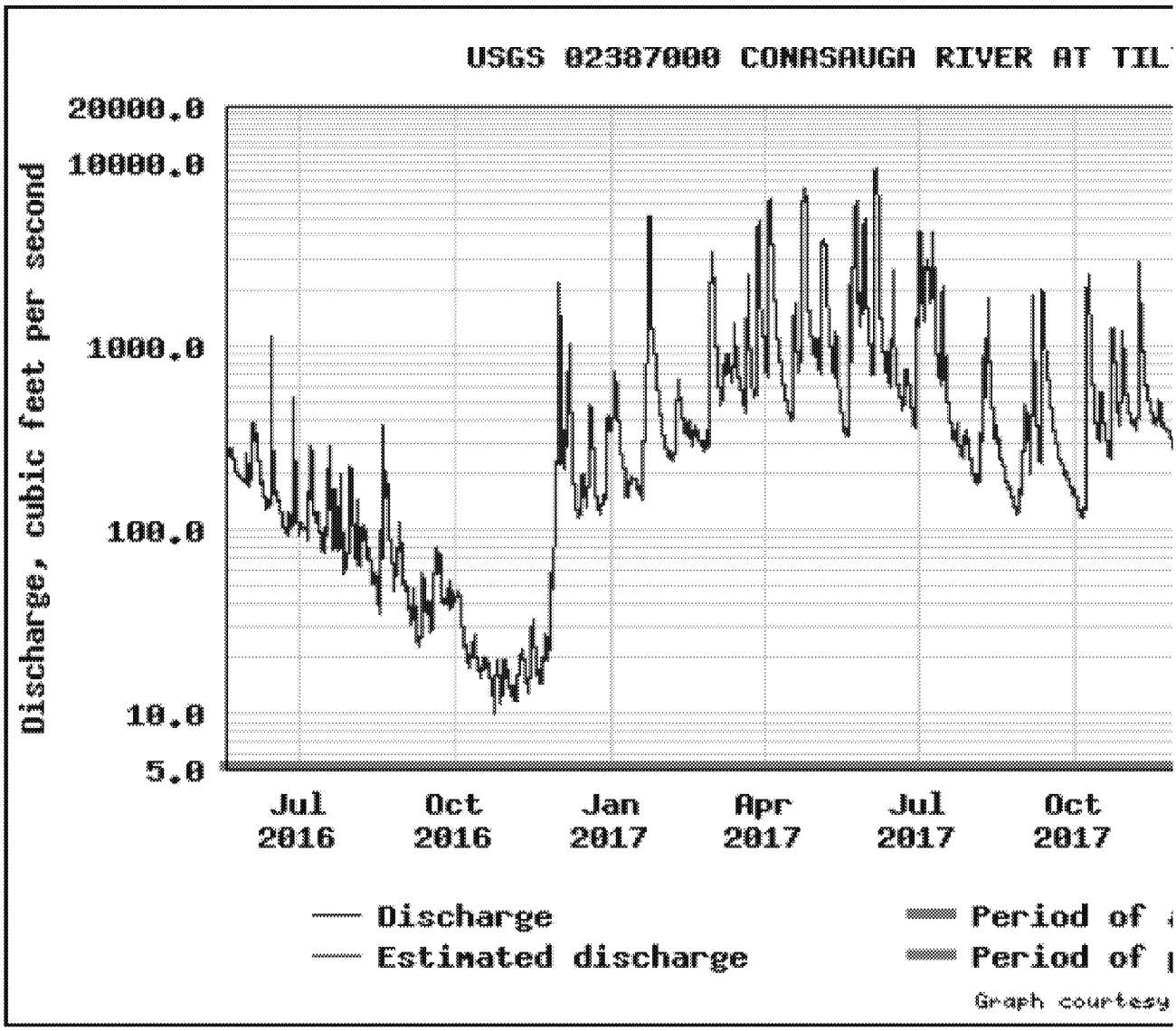
USGS 02387000 CONASAUGA RIVER AT TIL
Discharge, cubic feet per second
20000.0
10000.0
1000.0
100.0
10.0
5.0
Jul 2016
Oct 2016
Jan 2017
Apr 2017
Jul 2017
Oct 2017
Discharge
Estimated discharge
Period of
Period of
Graph courtesy

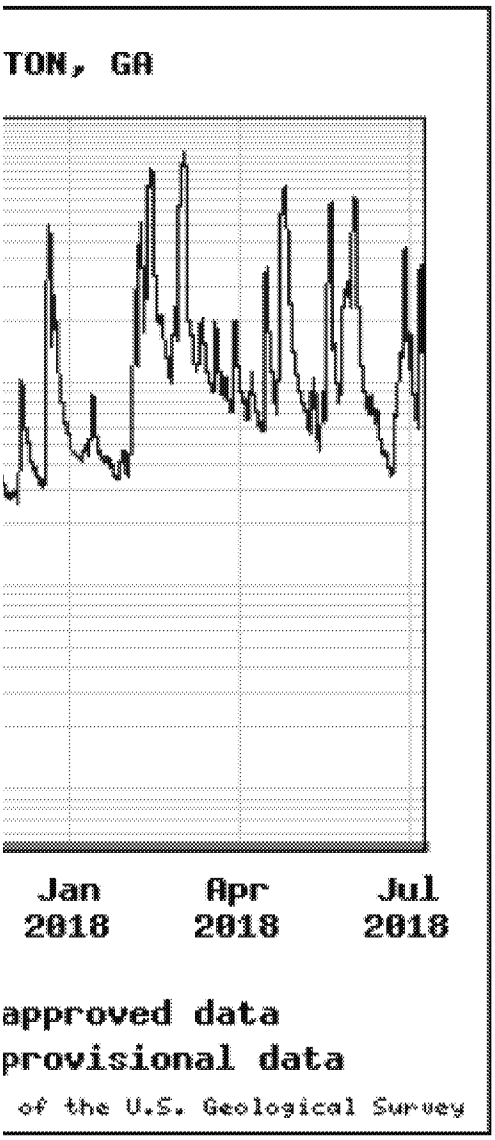
TON, GA
Jan
2018
Apr
2018
Jul
2018
approved data
provisional data
of the U.S. Geological Survey

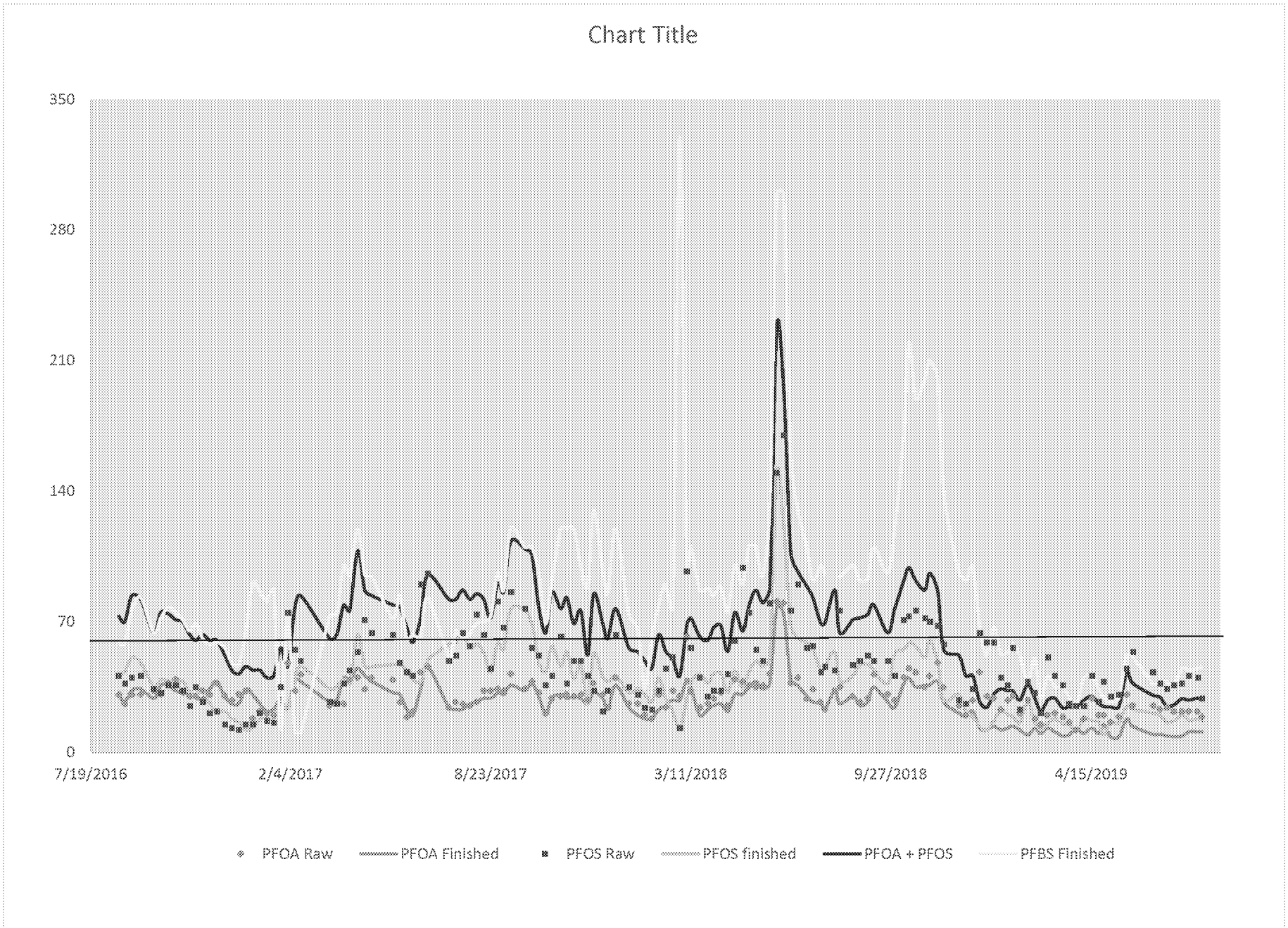
Chart Title
350
280
210
140
70
0
7/19/2016
2/4/2017
8/23/2017
3/11/2018
9/27/2018
4/15/2019
PFOA Raw
PFOA Finished
PFOS Raw
PFOS finished
PFOA + PFOS
PFBS Finished

	Date	PFOA Raw	PFOA Finished	PFOS Raw	PFOS Finished	PFOA + PFOS
16	8/16/2016	31	31	41	42	73
22	8/22/2016	26	27	37	43	70
29	8/29/2016	31	33	40	51	84
38	9/7/2016	31	34	41	48	82
51	9/20/2016	33	29	34	35	64
58	9/27/2016	31	36	32	39	75
66	10/5/2016	37	36	36	38	74
73	10/12/2016	39	33	36	38	71
80	10/19/2016	32	32	33	38	70
87	10/26/2016	30	31	25	32	63
93	11/1/2016	30	29	35	31	60
100	11/8/2016	33	29	27	34	63
107	11/15/2016	31	34	21	26	60
114	11/22/2016	37	38	22	22	60
122	11/30/2016	30	30	15	22	52
129	12/7/2016	28	26	13	18	44
136	12/14/2016	31	26	12	16	42
143	12/21/2016	33	34	15	12	46
150	12/28/2016	18	31	15	13	44
157	1/4/2017	22	26	21	18	44
164	1/11/2017	21	22	17	18	40
171	1/18/2017	20	23	16	18	41
178	1/25/2017	35	29	35	27	56
185	2/1/2017	48	23	75	23	46
192	2/8/2017	33	39	55	38	77
198	2/14/2017	42	38	49	46	84
227	3/15/2017	25	27	27	34	61
234	3/22/2017	27	28	26	35	63
241	3/29/2017	26	40	37	39	79
247	4/4/2017	39	39	44	37	76
255	4/12/2017	40	45	54	63	108
262	4/19/2017	34	41	71	46	87
269	4/26/2017	40	38	64	46	84
290	5/17/2017	39	32	63	47	79
297	5/24/2017	27	31	48	47	78
304	5/31/2017	19	23	43	44	67
310	6/6/2017	22	20	41	39	59
318	6/14/2017	43	34	90	38	72
325	6/21/2017	46	46	96	49	95
346	7/12/2017	24	24	49	58	82
353	7/19/2017	27	23	52	59	82
360	7/26/2017	26	23	64	64	87
367	8/2/2017	25	26	57	56	82
374	8/9/2017	27	27	74	58	85
381	8/16/2017	33	29	63	53	82
388	8/23/2017	33	29	45	43	72

PFBS Raw	PFBS Finished
71	59
64	58
70	76
71	83
64	64
60	72
74	78
79	75
83	71
69	65
62	69
55	61
61	58
60	59
53	56
50	48
36	47
66	64
66	91
83	86
78	81
88	87
11	12
82	76
14	12
16	11
71	73
79	74
73	100
100	95
87	120
91	95
83	94
79	72
70	84
64	61
62	63
88	62
94	83
70	52
77	65
83	61
55	64
85	69
70	70
75	73

395	8/30/2017	34	32	81	59	91
401	9/5/2017	33	31	67	55	86
408	9/12/2017	42	36	86	77	113
422	9/26/2017	34	33	77	76	109
429	10/3/2017	38	37	56	69	106
436	10/10/2017	32	30	52	48	78
443	10/17/2017	21	21	36	43	64
449	10/23/2017	29	29	41	57	86
458	11/1/2017	30	31	62	46	77
464	11/7/2017	31	29	37	54	83
471	11/14/2017	30	30	49	39	69
478	11/21/2017	31	29	49	47	76
485	11/28/2017	28	26	41	26	52
491	12/4/2017	37	32	33	53	85
500	12/13/2017	31	29	22	40	69
505	12/18/2017	24	23	33	38	61
513	12/26/2017	40	36	63	41	77
526	1/8/2018	26	24	35	32	56
535	1/17/2018	26	20	31	34	54
542	1/24/2018	20	18	24	31	49
549	1/31/2018	18	18	23	27	45
556	2/7/2018	31	23	33	40	63
563	2/14/2018	24	25	45	29	54
570	2/21/2018	33	28	51	22	50
577	2/28/2018	30	28	13	13	41
584	3/7/2018	62	39	97	29	68
588	3/11/2018	33	35	56	37	72
597	3/20/2018	24	20	40	42	62
605	3/28/2018	26	23	30	37	60
611	4/3/2018	29	25	33	42	67
618	4/10/2018	32	26	33	42	68
625	4/17/2018	25	22	42	32	54
632	4/24/2018	39	31	60	44	75
640	5/2/2018	38	31	99	34	65
646	5/8/2018	36	35	75	43	78
653	5/15/2018	35	38	55	49	87
660	5/22/2018	36	34	49	46	80
667	5/29/2018	42	37	80	51	88
674	6/5/2018	81	78	150	150	228
681	6/12/2018	80	74	170	120	194
688	6/19/2018	37	39	76	68	107
695	6/26/2018	40	36	90	61	97
704	7/5/2018	29	30	56	59	89
710	7/11/2018	34	27	57	56	83
718	7/19/2018	27	26	43	43	69
722	7/23/2018	23	23	46	46	69
732	8/2/2018	33	33	44	54	87

110	96	
95	87	
110	120	
110	110	
110	110	
94	96	
71	69	
84	91	
120	120	
120	120	
120	120	
110	100	
100	89	
130	130	
87	98	
84	85	
130	120	
76	74	
73	66	
62	34	
62	61	
91	79	
89	90	
110	78	
64	330	
190	100	
110	110	
92	87	
86	88	
85	84	
99	89	
81	75	
120	100	
120	90	
130	110	
91	110	
99	94	
160	130	
320	300	*retest
310	300	*retest
140	160	
140	130	
110	110	
110	92	
110	100	
95	95	
97		

*2 sets of data; one has H qualifier indicating that samples were held longer than necessary. Unsure how both sets are e›

xact same for finished a

ınd raw.

737	8/7/2018	35	26	76	38	64
750	8/20/2018	30	30	47	41	71
757	8/27/2018	27	25	49	47	72
765	9/4/2018	29	27	52	47	74
771	9/10/2018	42	35	49	44	79
785	9/24/2018	31	27	49	37	64
792	10/1/2018	28	24	41	53	77
801	10/10/2018	40	37	71	55	92
806	10/15/2018	45	40	73	59	99
813	10/22/2018	43	35	76	57	92
822	10/31/2018	35	36	72	51	87
827	11/5/2018	41	36	70	60	96
835	11/13/2018	48	38	68	48	86
841	11/19/2018	35	27	58	28	55
856	12/4/2018	25	21	28	31	52
863	12/11/2018	20	19	26	22	41
870	12/18/2018	28	22	34	19	41
877	12/25/2018	43	13	64	14	27
884	1/1/2019	30	12	59	12	24
891	1/8/2019	29	14	59	17	31
898	1/15/2019	23	12	40	22	34
905	1/22/2019	28	13	36	20	33
910	1/27/2019	30	14	56	19	33
917	2/3/2019	21	12	23	16	28
925	2/11/2019	28	9.4	38	27	36.4
932	2/18/2019	18	13	32	16	29
938	2/24/2019	15	10	21	12	22
945	3/3/2019	20	13	51	15	28
952	3/10/2019	21	11	41	18	29
960	3/18/2019	19	8.7	36	15	23.7
966	3/24/2019	16	9.4	26	15	24.4
973	3/31/2019	12	13	25	11	24
981	4/8/2019	18	10	25	18	28
989	4/16/2019	29	13	41	17	30
996	4/23/2019	20	10	27	16	26
1001	4/28/2019	20	15	38	9.6	24.6
1008	5/5/2019	16	8.3	30	16	24.3
1016	5/13/2019	19	8.4	31	16	24.4
1024	5/21/2019	31	18	45	25	43
1030	5/27/2019	25	14	54	23	37
1050	6/16/2019	25	9.6	43	21	30.6
1057	6/23/2019	23	9.6	37	20	29.6
1064	6/30/2019	24	8.8	34	16	24.8
1071	7/7/2019	22	8.4	36	17	25.4
1079	7/15/2019	22	8.6	37	20	28.6
1086	7/22/2019	22	11	41	17	28
1095	7/31/2019	22	11	40	18	29

140	94
110	100
100	92
96	93
120	110
100	96
120	120
190	170
220	220
210	190
220	200
230	210
260	200
170	140
97	97
82	92
130	99
240	67
140	52
140	67
84	53
120	54
110	58
70	52
97	38
71	50
48	29
68	41
65	35
62	35
45	30
52	24
57	40
98	41
60	34
67	29
53	27
63	29
86	52
88	51
89	37
74	37
83	38
75	35
78	45
85	44
75	45

secret.sexyconfidence.com/after40/?wickedsource=google&wickedid=295171382151&wtm_term=youtube.com&wtm_c
https://www.youtube.com/watch?v=CnQnHAKii-o

1099	8/4/2019	19	11	29	17	28

72	46

GADSDEN WATERWORKS

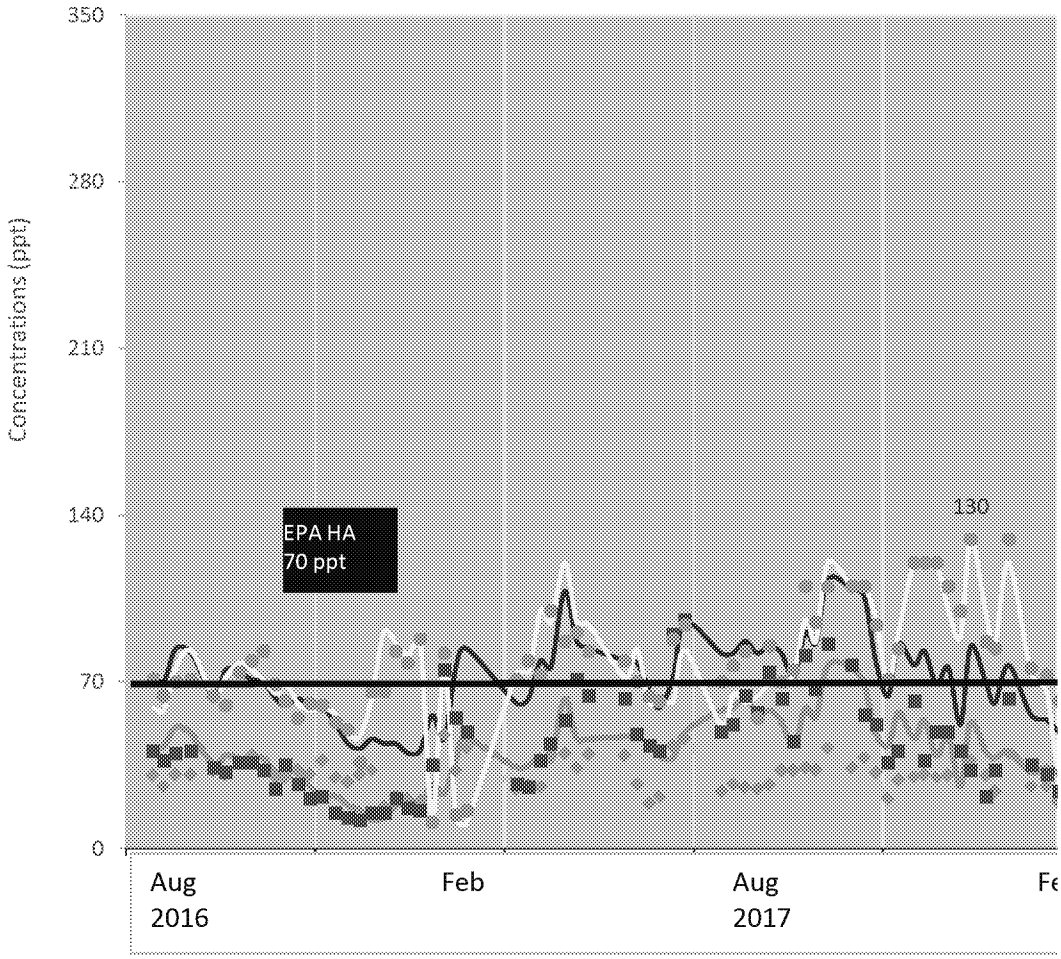



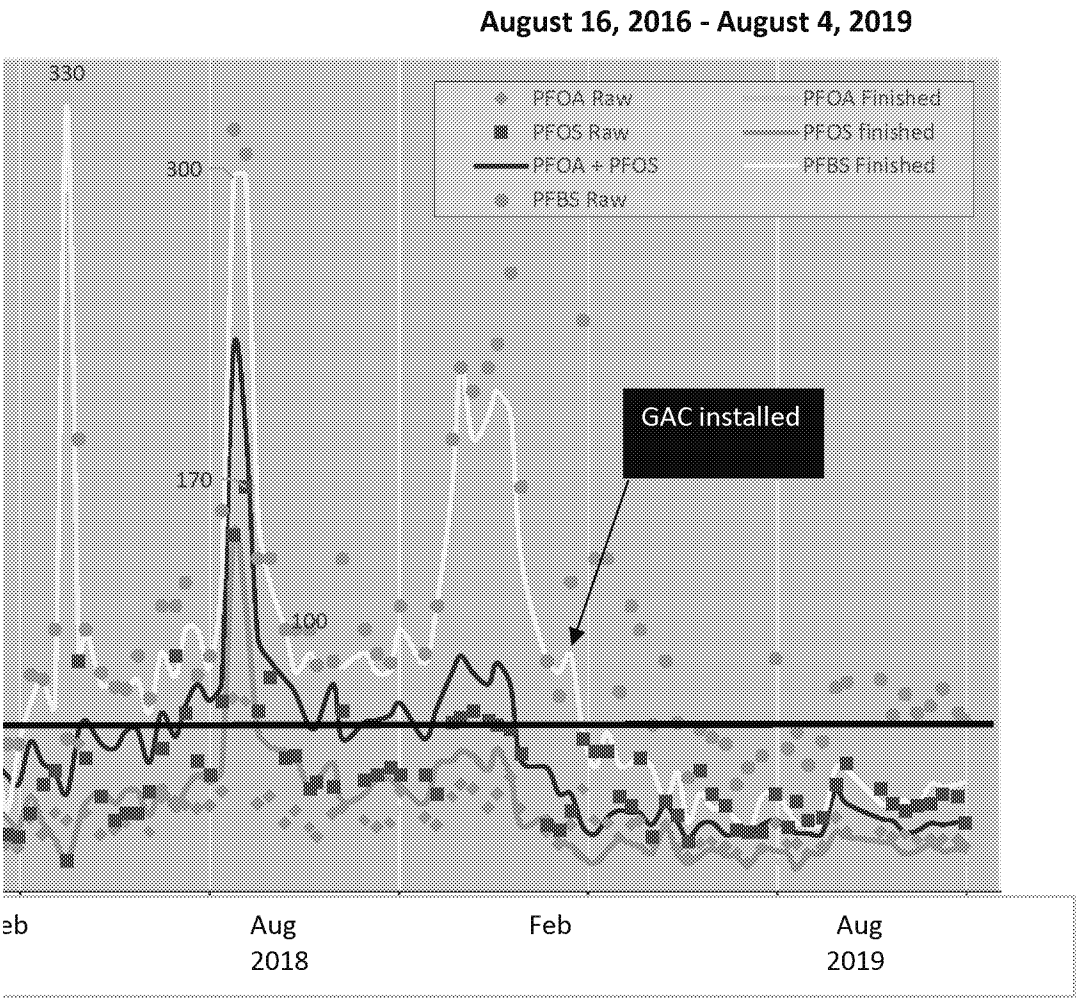
August 16, 2016 - August 4, 2019
330
300
170
100
PFOA Raw
PFOS Raw
PFOA + PFOS
PFBS Raw
PFOA Finished
PFOS finished
PFBS Finished
GAC installed
eb
Aug
2018
Feb
Aug
2019

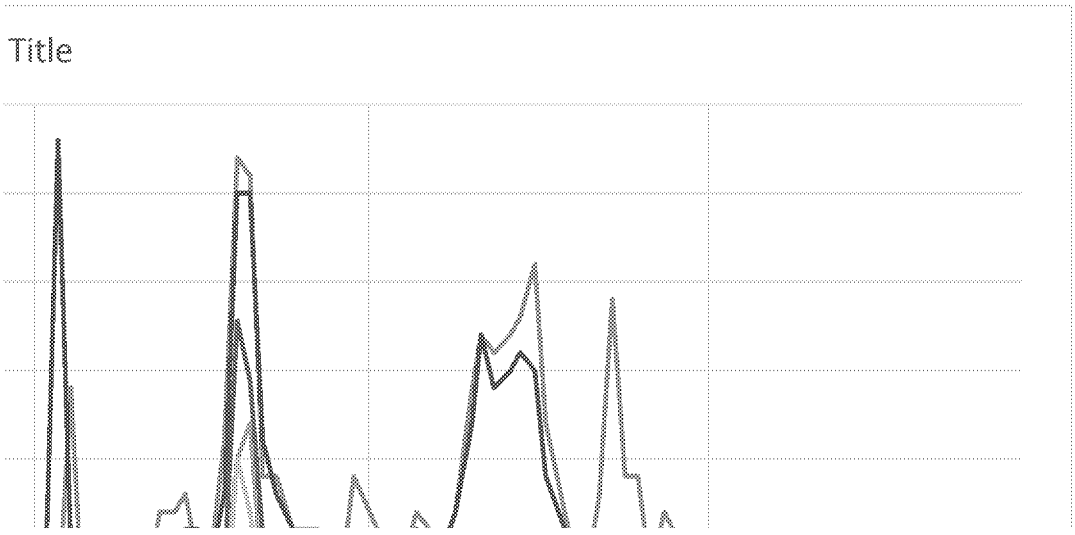
Title

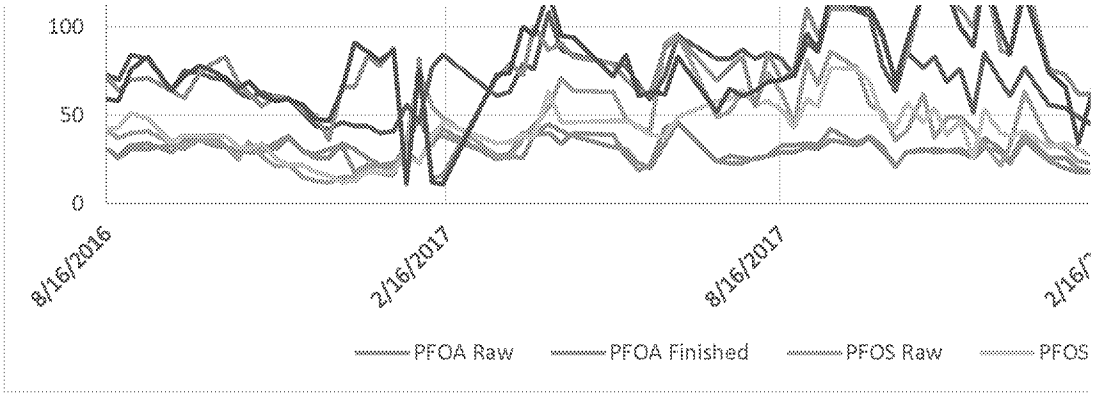
100
50
0
8/16/2016
2/16/2017
8/16/2017
PFOA Raw
PFOA Finished
PFOS Raw
PFOS

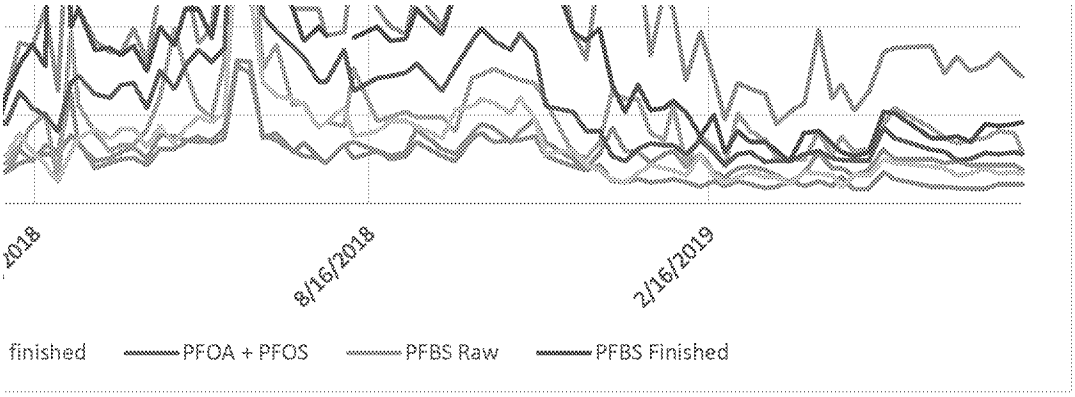
2018
8/16/2018
2/16/2019
finished
PFOA + PFOS
PFBS Raw
PFBS Finished

Gadsden Data (in ppt)

#	Collection Date		PFOA Raw	PFOA Finished	PFOS Raw	PFOS finished	PFOA + PFOS	PFBS Raw	PFBS Finished
1	8/16/2016	16	31	31	41	42	73	71	59
2	8/22/2016	22	26	27	37	43	70	64	58
3	8/29/2016	29	31	33	40	51	84	70	76
4	9/7/2016	38	31	34	41	48	82	71	83
5	9/20/2016	51	33	29	34	35	64	64	64
6	9/27/2016	58	31	36	32	39	75	60	72
7	10/5/2016	66	37	36	36	38	74	74	78
8	10/12/2016	73	39	33	36	38	71	79	75
9	10/19/2016	80	32	32	33	38	70	83	71
10	10/26/2016	87	30	31	25	32	63	69	65
11	11/1/2016	93	30	29	35	31	60	62	69
12	11/8/2016	100	33	29	27	34	63	55	61
13	11/15/2016	107	31	34	21	26	60	61	58
14	11/22/2016	114	37	38	22	22	60	60	59
15	11/30/2016	122	30	30	15	22	52	53	56
16	12/7/2016	129	28	26	13	18	44	50	48
17	12/14/2016	136	31	26	12	16	42	36	47
18	12/21/2016	143	33	34	15	12	46	66	64
19	12/28/2016	150	18	31	15	13	44	66	91
20	1/4/2017	157	22	26	21	18	44	83	86
21	1/11/2017	164	21	22	17	18	40	78	81
22	1/18/2017	171	20	23	16	18	41	88	87
23	1/25/2017	178	35	29	35	27	56	11	12
24	2/1/2017	185	48	23	75	23	46	82	76
25	2/8/2017	192	33	39	55	38	77	14	12
26	2/14/2017	198	42	38	49	46	84	16	11
27	3/15/2017	227	25	27	27	34	61	71	73
28	3/22/2017	234	27	28	26	35	63	79	74
29	3/29/2017	241	26	40	37	39	79	73	100
30	4/4/2017	247	39	39	44	37	76	100	95
31	4/12/2017	255	40	45	54	63	108	87	120
32	4/19/2017	262	34	41	71	46	87	91	95
33	4/26/2017	269	40	38	64	46	84	83	94
34	5/17/2017	290	39	32	63	47	79	79	72
35	5/24/2017	297	27	31	48	47	78	70	84
36	5/31/2017	304	19	23	43	44	67	64	61
37	6/6/2017	310	22	20	41	39	59	62	63
38	6/14/2017	318	43	34	90	38	72	88	62
39	6/21/2017	325	46	46	96	49	95	94	83
40	7/12/2017	346	24	24	49	58	82	70	52
41	7/19/2017	353	27	23	52	59	82	77	65
42	7/26/2017	360	26	23	64	64	87	83	61
43	8/2/2017	367	25	26	57	56	82	55	64
44	8/9/2017	374	27	27	74	58	85	85	69
45	8/16/2017	381	33	29	63	53	82	70	70

Gadsden Data (in ppt)

#	Collection Date		PFOA Raw	PFOA Finished	PFOS Raw	PFOS finished	PFOA + PFOS	PFBS Raw	PFBS Finished
46	8/23/2017	388	33	29	45	43	72	75	73
47	8/30/2017	395	34	32	81	59	91	110	96
48	9/5/2017	401	33	31	67	55	86	95	87
49	9/12/2017	408	42	36	86	77	113	110	120
50	9/26/2017	422	34	33	77	76	109	110	110
51	10/3/2017	429	38	37	56	69	106	110	110
52	10/10/2017	436	32	30	52	48	78	94	96
53	10/17/2017	443	21	21	36	43	64	71	69
54	10/23/2017	449	29	29	41	57	86	84	91
55	11/1/2017	458	30	31	62	46	77	120	120
56	11/7/2017	464	31	29	37	54	83	120	120
57	11/14/2017	471	30	30	49	39	69	120	120
58	11/21/2017	478	31	29	49	47	76	110	100
59	11/28/2017	485	28	26	41	26	52	100	89
60	12/4/2017	491	37	32	33	53	85	130	130
61	12/13/2017	500	31	29	22	40	69	87	98
62	12/18/2017	505	24	23	33	38	61	84	85
63	12/26/2017	513	40	36	63	41	77	130	120
64	1/8/2018	526	26	24	35	32	56	76	74
65	1/17/2018	535	26	20	31	34	54	73	66
66	1/24/2018	542	20	18	24	31	49	62	34
67	1/31/2018	549	18	18	23	27	45	62	61
68	2/7/2018	556	31	23	33	40	63	91	79
69	2/14/2018	563	24	25	45	29	54	89	90
70	2/21/2018	570	33	28	51	22	50	110	78
71	2/28/2018	577	30	28	13	13	41	64	330
72	3/7/2018	584	62	39	97	29	68	190	100
73	3/11/2018	588	33	35	56	37	72	110	110
74	3/20/2018	597	24	20	40	42	62	92	87
75	3/28/2018	605	26	23	30	37	60	86	88
76	4/3/2018	611	29	25	33	42	67	85	84
77	4/10/2018	618	32	26	33	42	68	99	89
78	4/17/2018	625	25	22	42	32	54	81	75
79	4/24/2018	632	39	31	60	44	75	120	100
80	5/2/2018	640	38	31	99	34	65	120	90
81	5/8/2018	646	36	35	75	43	78	130	110
82	5/15/2018	653	35	38	55	49	87	91	110
83	5/22/2018	660	36	34	49	46	80	99	94
84	5/29/2018	667	42	37	80	51	88	160	130
85	6/5/2018	674	81	78	150	150	228	320	300
86	6/12/2018	681	80	74	170	120	194	310	300
87	6/19/2018		37	39	76	68	107	140	160
88	6/26/2018		40	36	90	61	97	140	130
89	7/5/2018		29	30	56	59	89	110	110
90	7/11/2018		34	27	57	56	83	110	92

Gadsden Data (in ppt)

91	7/19/2018		27	26	43	43	69	110	100
92	7/24/2018	23	23	23	46	46	69	95	95
93	8/2/2018	33	33	33	44	54	87	97	11
94	8/7/2018	35	35	26	76	38	64	140	94
95	8/14/2018	31	31	31	68	49	80	140	130
96	8/20/2018	30	30	30	47	41	71	110	100
97	8/27/2018	27	27	25	49	47	72	100	92
98	9/4/2018	29	29	27	52	47	74	96	93
99	9/11/2018	42	42	35	49	44	79	120	110
100	9/24/2018	31	31	27	49	37	64	100	96
101	10/1/2018	28	28	24	41	53	77	120	120

CENTRE WATER & SEWER BOARD

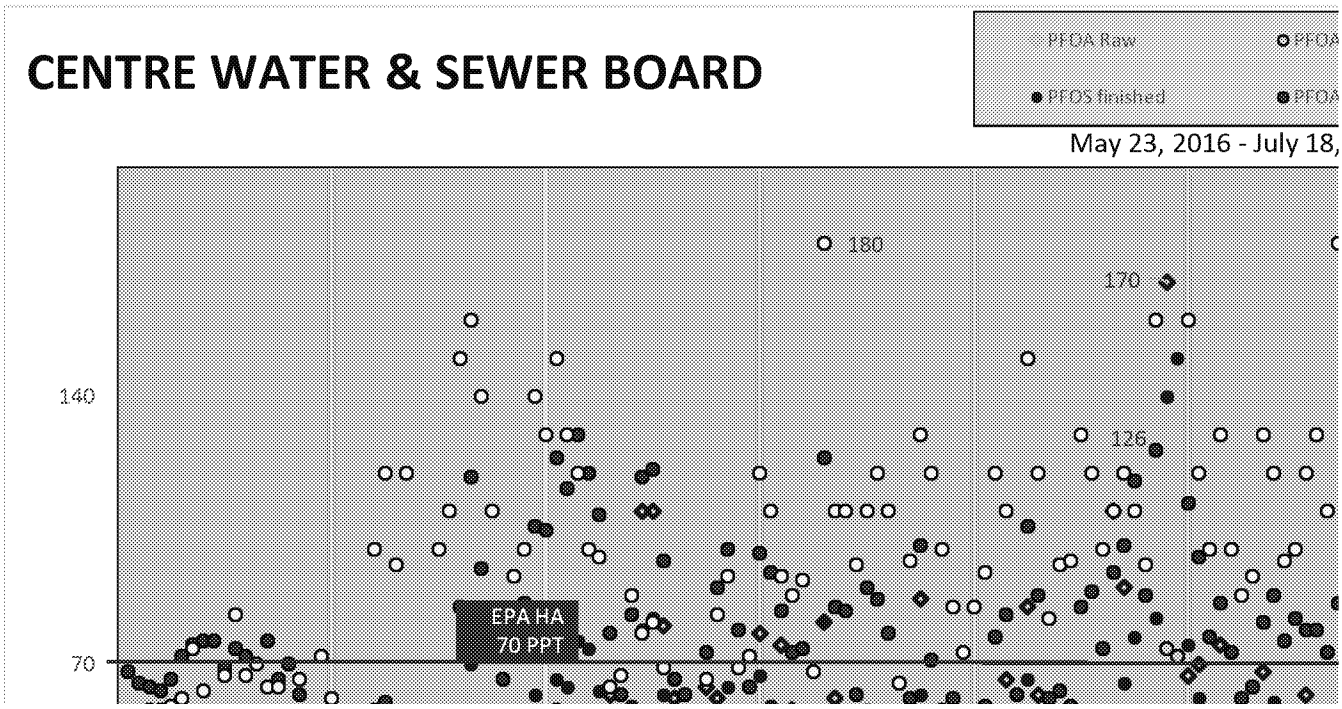

Finished
PFOS Raw
+ PFOS
PFBS Finished
, 2018
concentration (ppt)

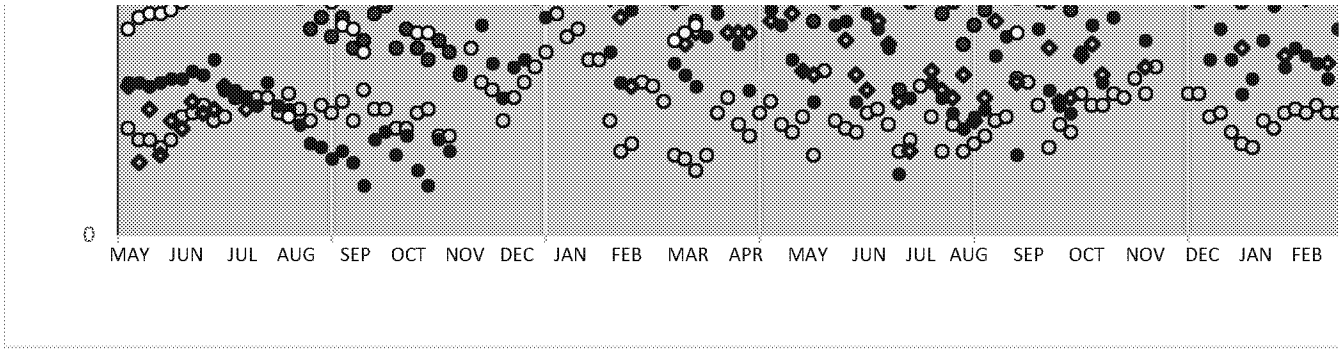
0
MAY JUN JUL AUG SEP OCT NOV DEC JAN FEB MAR APR MAY JUN JUL AUG SEP OCT NOV DEC JAN FEB

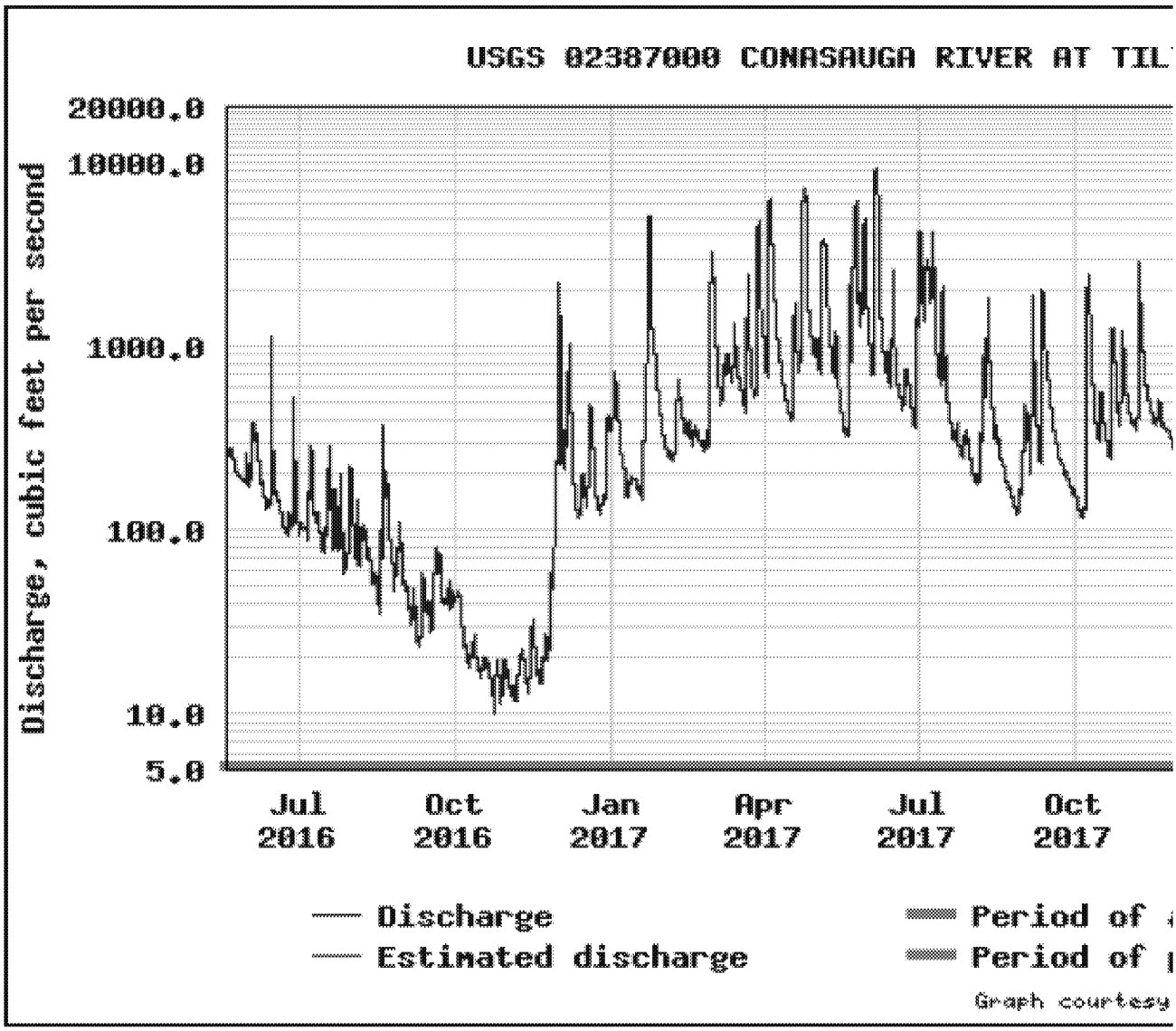
USGS 02387000 CONASAUGA RIVER AT TIL
Discharge, cubic feet per second
20000.0
10000.0
1000.0
100.0
10.0
5.0
Jul 2016
Oct 2016
Jan 2017
Apr 2017
Jul 2017
Oct 2017
Discharge
Estimated discharge
Period of
Period of
Graph courtesy

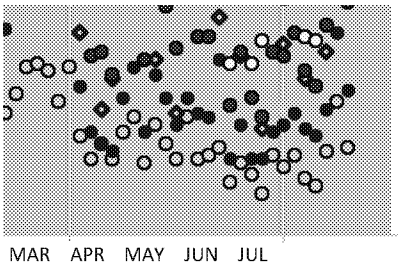
MAR
APR
MAY
JUN
JUL

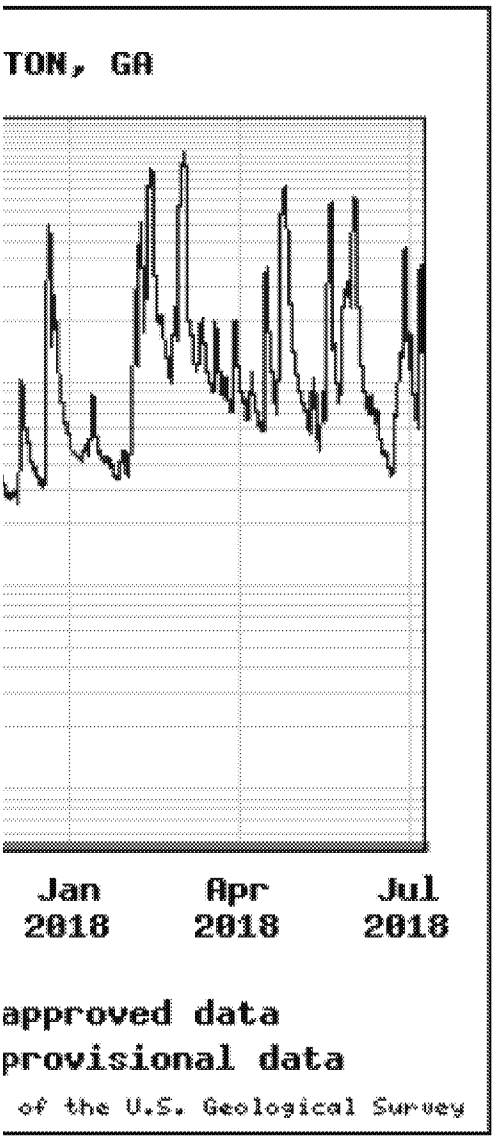
TON, GA
Jan
2018
Apr
2018
Jul
2018
approved data
provisional data
of the U.S. Geological Survey

8/16/2016

8/16/2016	16
8/22/2016	22
8/29/2016	29
9/7/2016	38
9/20/2016	51
9/27/2016	58
10/5/2016	66
10/12/2016	73
10/19/2016	80
10/26/2016	87
11/1/2016	93
11/8/2016	100
11/15/2016	107
11/22/2016	114
11/30/2016	122
12/7/2016	129
12/14/2016	136
12/21/2016	143
12/28/2016	150
1/4/2017	157
1/11/2017	164
1/18/2017	171
1/25/2017	178
2/1/2017	185
2/8/2017	192
2/14/2017	198
3/15/2017	227
3/22/2017	234
3/29/2017	241
4/4/2017	247
4/12/2017	255
4/19/2017	262
4/26/2017	269
5/17/2017	

GADSDEN WATERWORKS

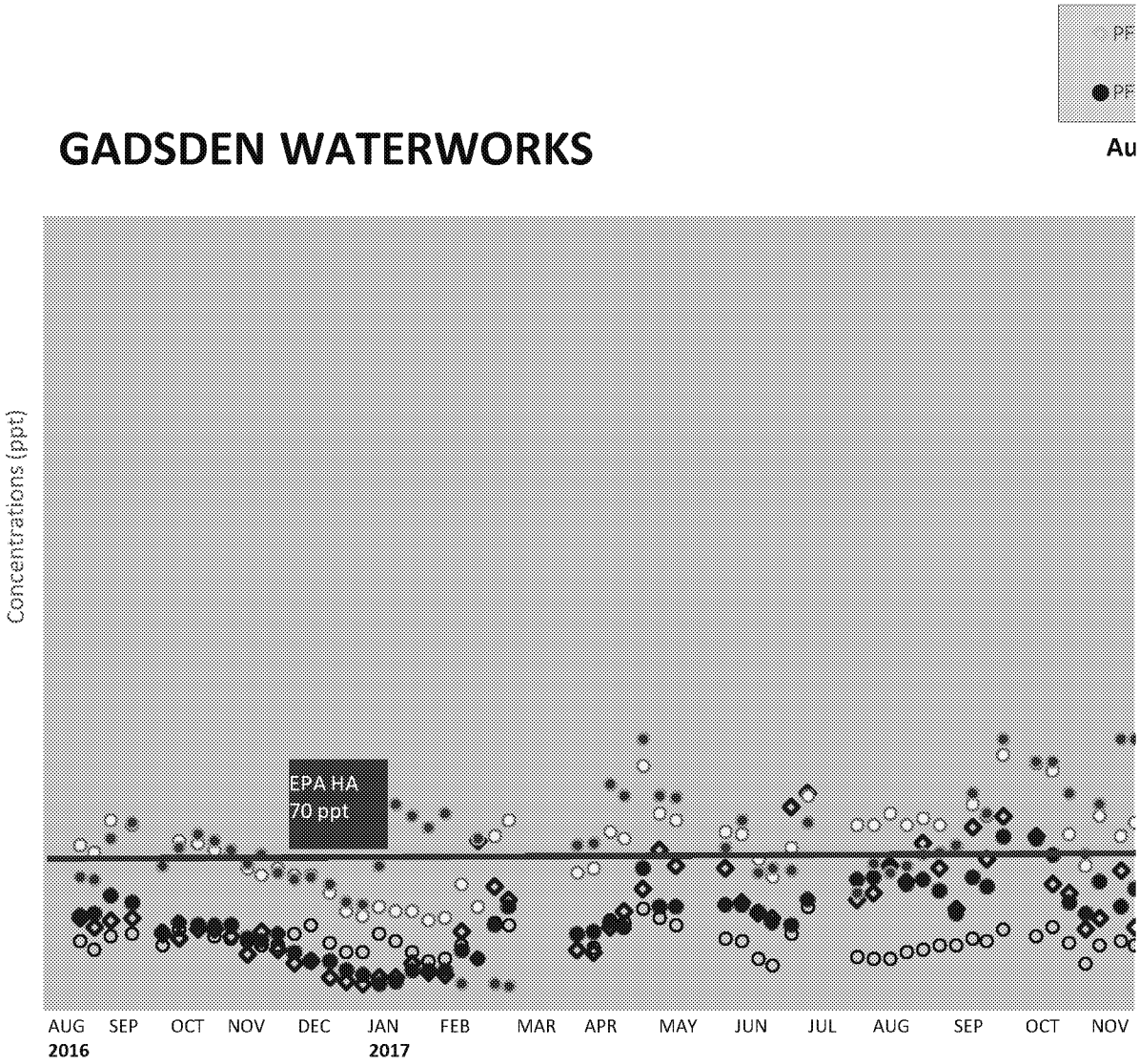

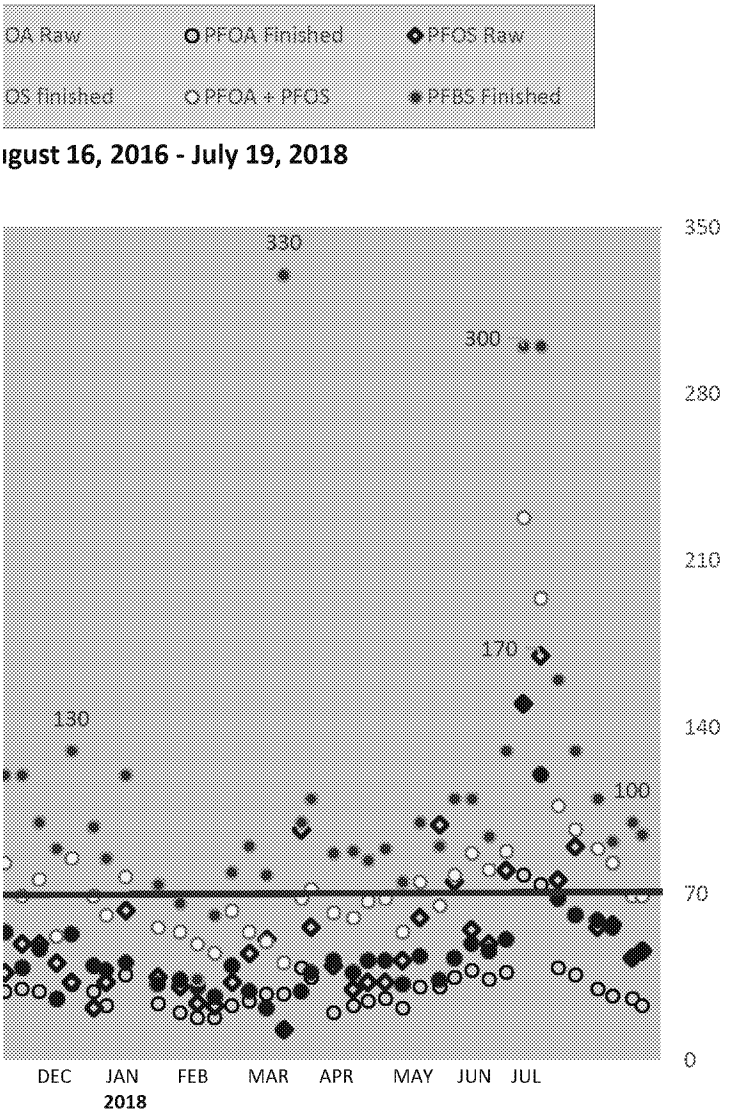
OA Raw
PFOA Finished
PFOS Raw
OS finished
PFOA + PFOS
PFBS Finished
ıgust 16, 2016 - July 19, 2018
330
300
170
130
100
350
280
210
140
70
0
DEC
JAN
FEB
MAR
APR
MAY
JUN
JUL
2018