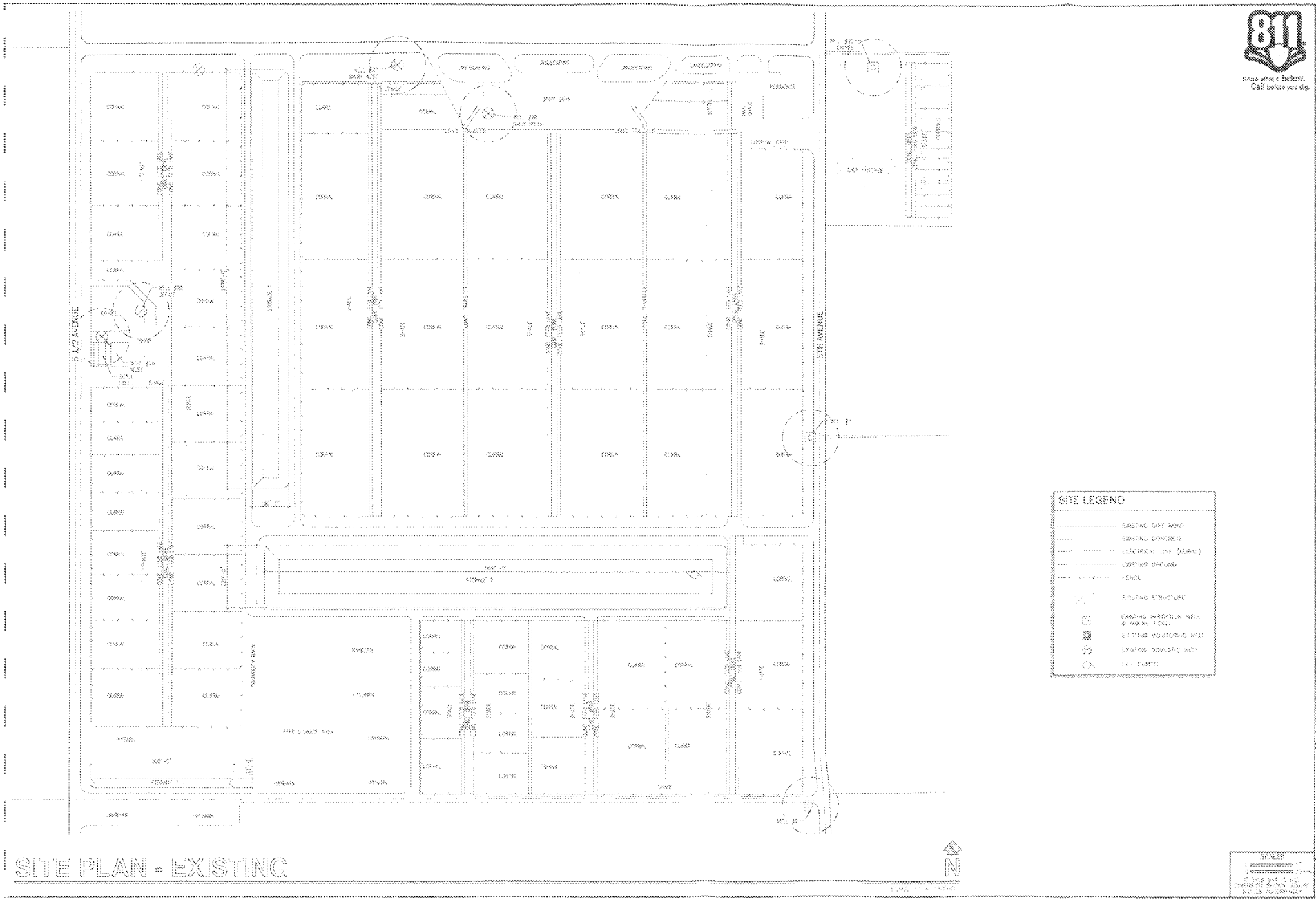

SITE PLAN - EXISTING

ED_005010_00000048-00001

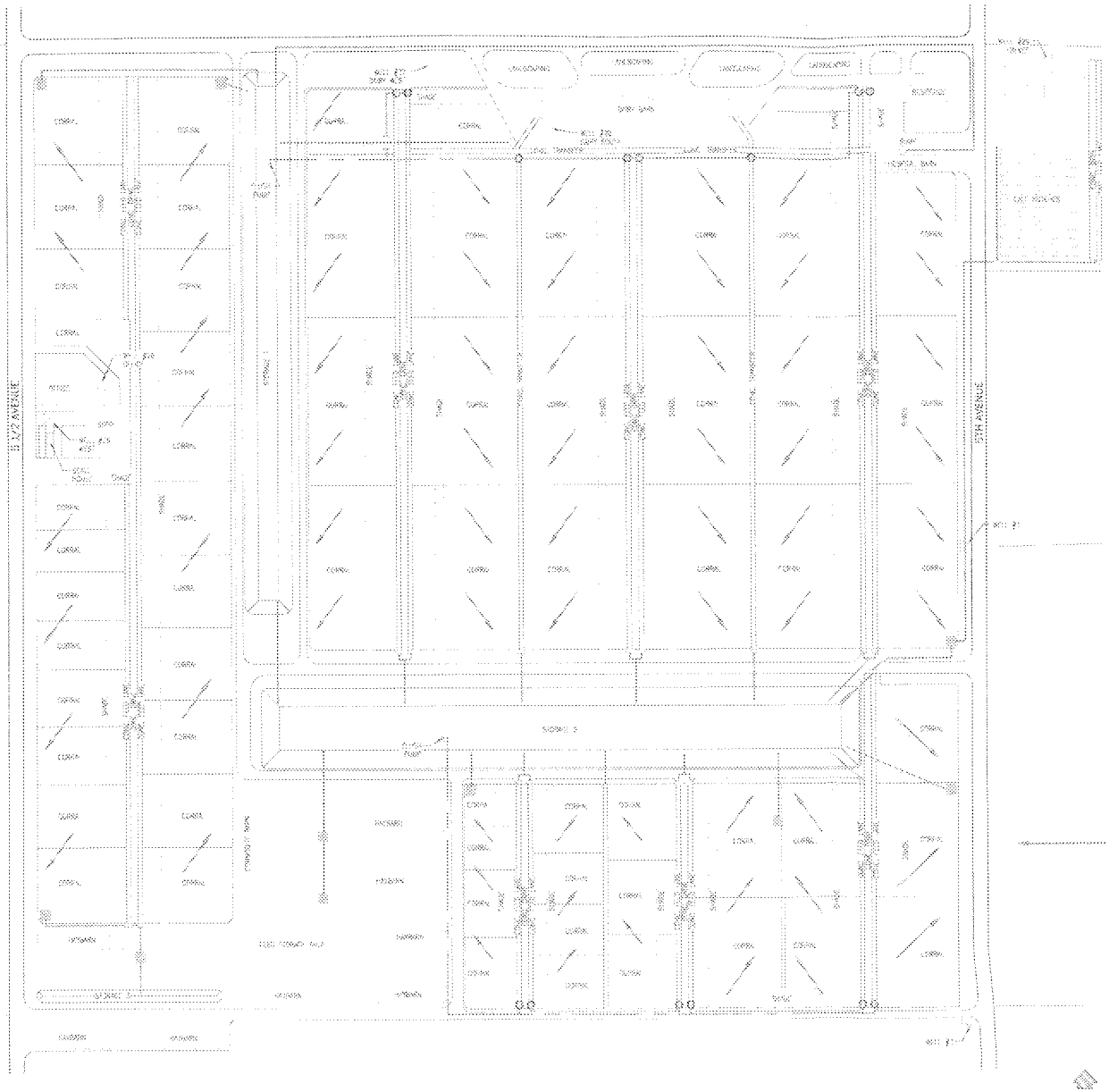

FLUSH & DRAIN PLAN

811 Know what's below. Call before you dig.

PRELIMINARY
NOT FOR CONSTRUCTION
03/09/2009

VALLEY VIEW FARMS
KINGS COUNTY, CALIFORNIA
A DAIRY FACILITY EXPANSION
FLUSH & DRAIN PLAN

PROVOST & PRITCHARD

SCALES

PL-1

FARM FIELD USE MAP
FIELD #2
FIELD #3
FIELD #4
FIELD #5
FIELD #6
FIELD #7
FIELD #8
FIELD #9
FIELD #10
FIELD #11A
FIELD #11B
FIELD #14
FIELD #15
FIELD #18
FIELD #19A
FIELD #19B
5 1/2 AVENUE
5TH AVENUE
KENT AVENUE
N
SITE LEGEND
811
Know what's below. Call before you dig.
PRELIMINARY
NOT FOR CONSTRUCTION
03/09/2009
VALLEY VIEW FARMS
KINGS COUNTY, CALIFORNIA
A DAIRY FACILITY EXPANSION
FARM FIELD USE MAP
PROVOST & PRITCHARD
FM-1

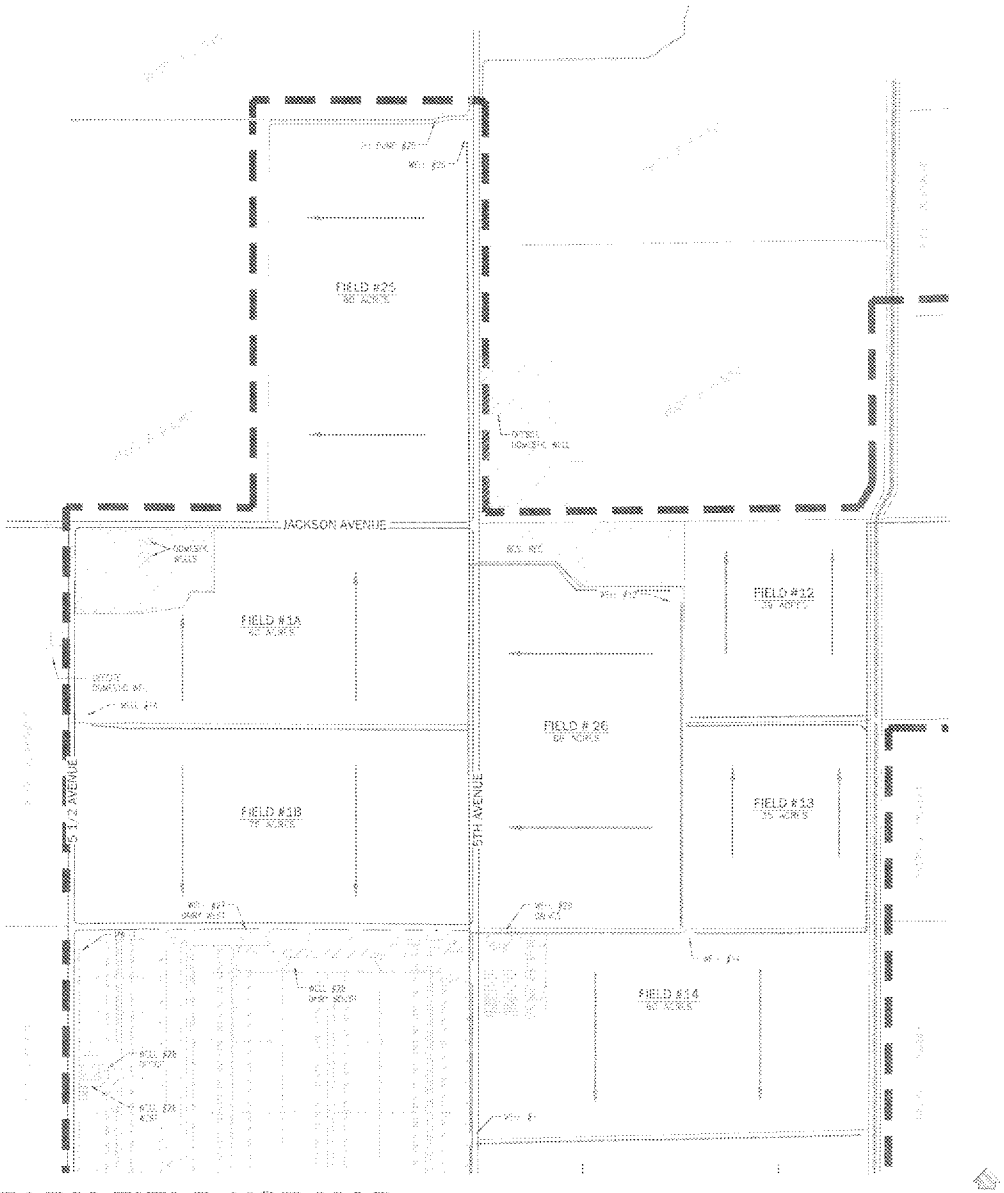

FARM FIELD USE MAP

SITE LEGEND

SURFACE WATER LINE
SITE BOUNDARY LINE
EXISTING PAVED ROAD
EXISTING DIRT ROAD
DIRT DRAINS & DITCHES
EXISTING LINE DITCHES
FIELD BOUNDARY LINE
PIPE DRAINS PROPOSED
PIPE DRAINS EXISTING
TAILWATER RETURN DITCH
EXISTING IRRIGATION WELL & WELL POINT
EXISTING MONITORING WELL
EXISTING POWERED WELL
DIRT PUMPS
EXISTING IRRIGATION VALVE

Know what's below. Call before you dig.

PRELIMINARY
NOT FOR CONSTRUCTION
06/03/2009

No.	REVISIONS	BY	DATE

VALLEY VIEW FARMS
KINGS COUNTY, CALIFORNIA
A DAIRY FACILITY EXPANSION
FARM FIELD USE MAP

PROVOST & PRITCHARD

FM-2

FARM FIELD USE MAP

SITE LEGEND

PRELIMINARY
NOT FOR CONSTRUCTION
03/09/2006

VALLEY VIEW FARMS
KINGS COUNTY, CALIFORNIA
A DAIRY FACILITY EXPANSION

FARM FIELD USE MAP

PROVOST & PRITCHARD

FM-3