CENTRAL SANDS DAIRY

Sampling

DISCUSSION TOPICS

- Central Sands Dairy
- Groundwater flow
- Sites monitored for Nitrate Levels
  - Fields
  - Private Wells
  - Production Area Wells
- High Levels of Nitrates
  - Areas in blue High Levels of Nitrates


Central Sands Dairy Groundwater Flow
Central Sands Dairy
0 1 2 3 4 5
Miles





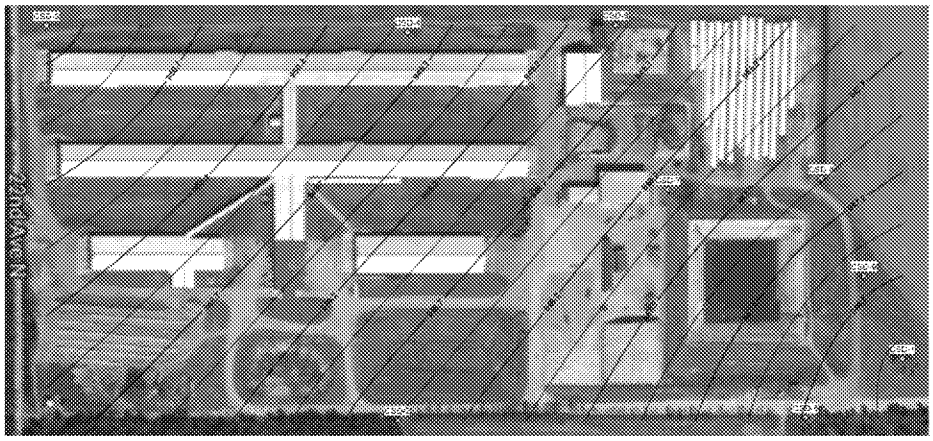

WATER TABLE MONITORING WELL

948 GROUNDWATER ELEVATION (FT. MSL)

AERIAL PHOTO: GOOGLE MAPS

SCALE IN FEET

0 100 200 300 400

NORTH

CENTRAL SANDS DAIRY, LLC
TOWN OF ARMENIA, WISCONSIN
WATER TABLE - 4/17/17

FIGURE 1

DRAWN BY	PROJ. No.	DATE	FILE
TK	[illegible]	19 APR 17	[illegible]

PRODUCTION AREA MONITORING WELLS

	CSD-1S	CSD-1D	CSD-2	CSD-3S	CSD-3D	CSD-4	CSD-5	CSD-6	CSD-7	CSD-8	CSD-9
Total Colifrom	<1	2	36	<1	<1	<1	1	<1	308	<1	20
E.Coli	<1	<1	<1	<1	<1	<1	<1	<1	1	<1	<1
Nitrate-Nitrite	14	31	6.5	23	12	35	0.91	41	59	48	8.8