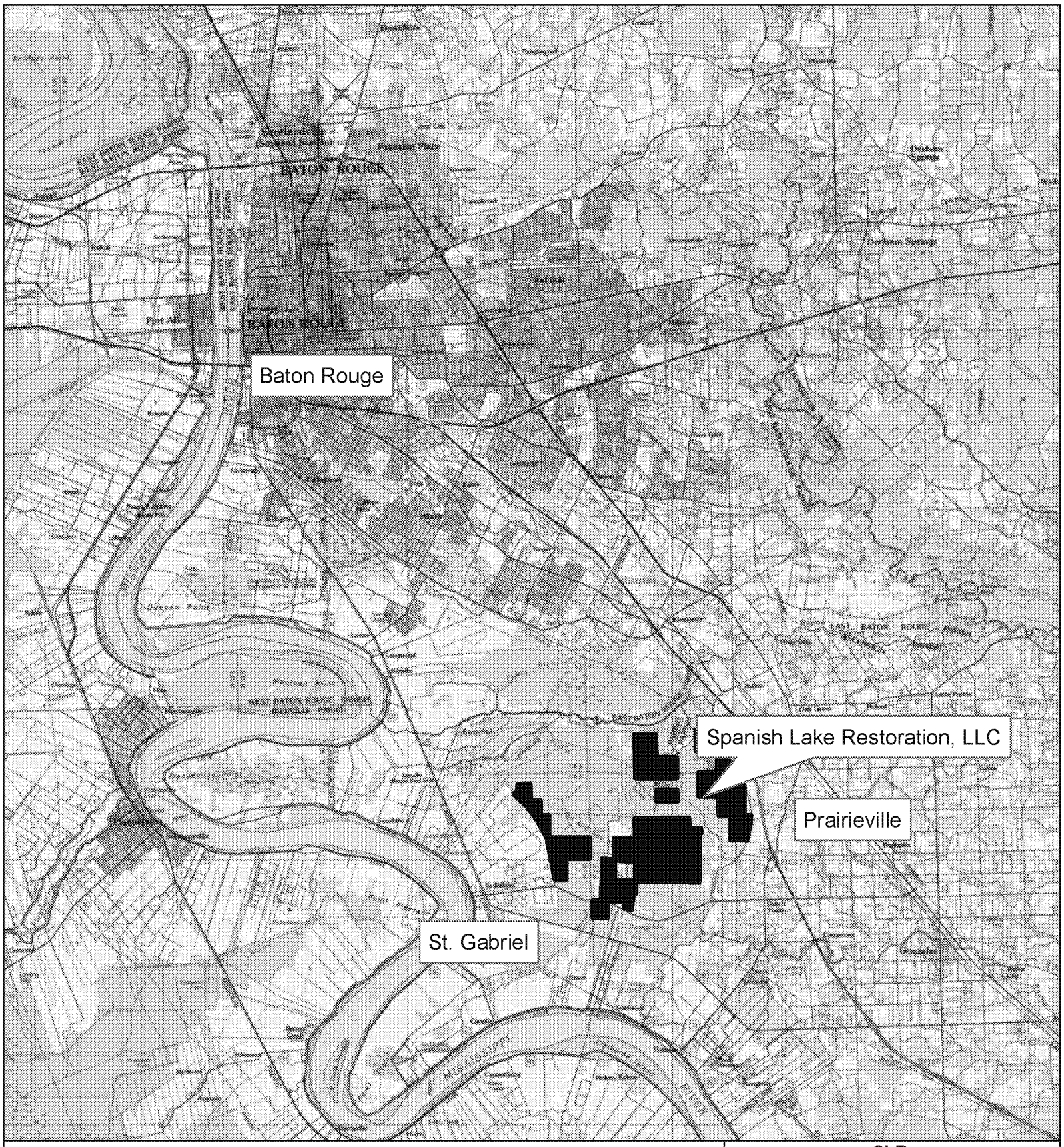

Legend

SLR Property Boundary

3.0 1.5 0 3.0 Miles

NRP

N

Map Notes:

1. The boundary shown is based on the boundary survey provided by the client.
2. Map projected to NAD83 UTM Zone 15.

SLR

Baton Rouge, LA

VICINITY MAP

IBERVILLE/ASCENSION PARISH, LA

Created :	AGB/ArcView
Approved :	SPN
Date :	05/20/2014
Map No. :	

FIGURE 1

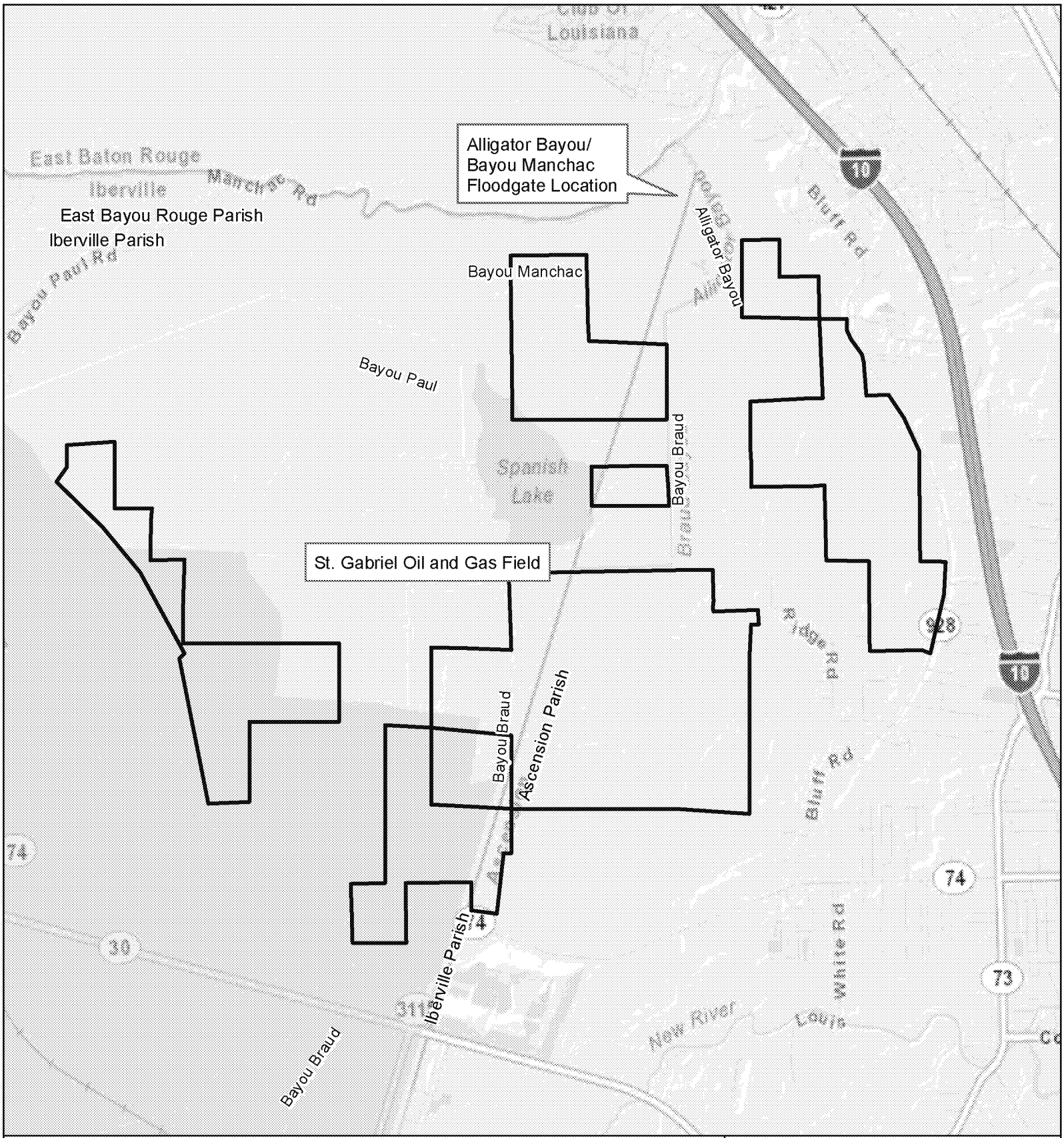

Legend

SLR Property Boundary

City of St. Gabriel

4,200 2,100 0 4,200 Feet

NRP

N

Map Notes:

1. The boundary shown is based on the boundary survey provided by the client.
2. Map projected to NAD83 UTM Zone 15.

SLR

Baton Rouge, LA

EXISTING HYDROLOGY MAP

IBERVILLE/ASCENSION PARISH, LA

Created :	AGB/ArcView
Approved :	SPN
Date :	05/20/2014
Map No. :	

FIGURE 2

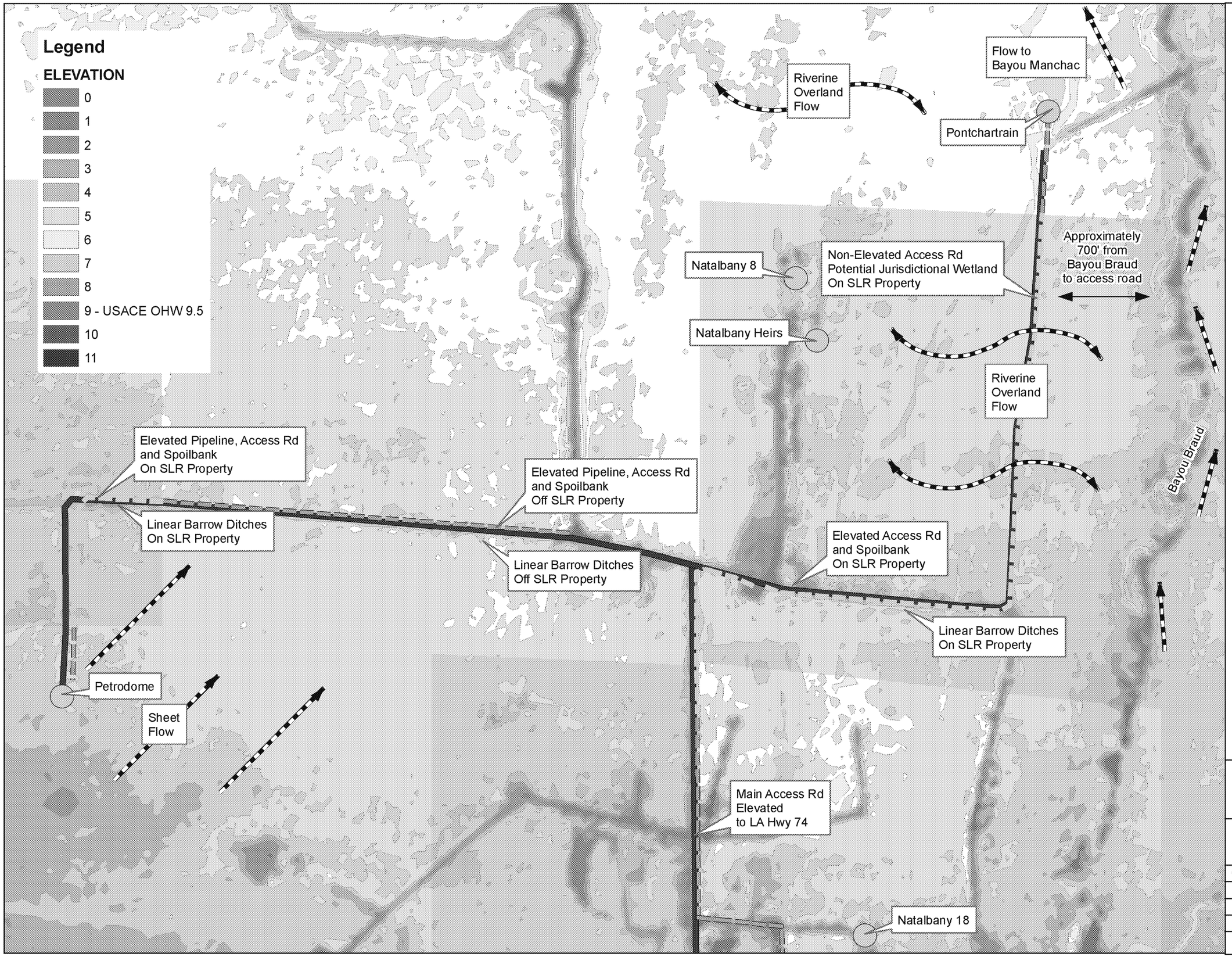

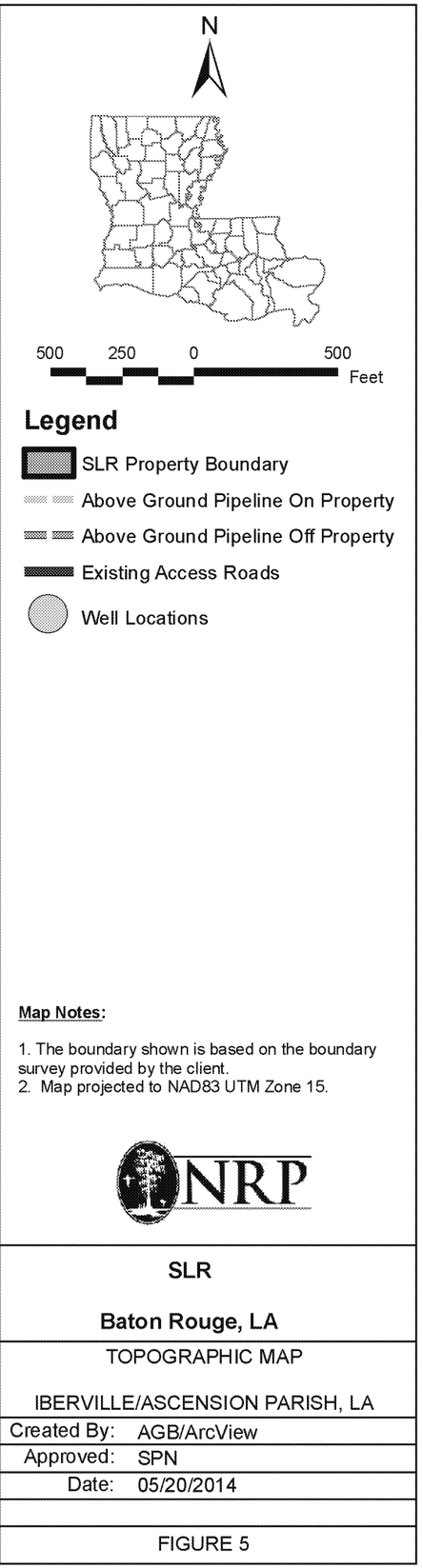

Map Notes:

1. The boundary shown is based on the boundary survey provided by the client.
2. Map projected to NAD83 UTM Zone 15.

NRP

SLR

Baton Rouge, LA

TOPOGRAPHIC MAP

IBERVILLE/ASCENSION PARISH, LA

Created By:	AGB/ArcView
Approved:	SPN
Date:	05/20/2014

FIGURE 5



N

500 250 0 500 Feet

Legend

- SLR Property Boundary
- Existing Access Rds (14,906 ln ft)
- Above Ground Pipeline On Property
- Above Ground Pipeline Off Property
- Well Locations

Map Notes:

1. The boundary shown is based on the boundary survey provided by the client.
2. Map projected to NAD83 UTM Zone 15.
3. ArcGIS Aerial Image 2009

NRP

SLR

Baton Rouge, LA

EXISTING OIL AND GAS ACTIVITY
SITE MAP
IBERVILLE/ASCENSION PARISH, LA

Created By:	AGB/ArcView
Approved:	SPN
Date:	05/20/2014

FIGURE 6

SLR utilized the management potential (WVA) and mitigation ratios defined in its MBI to transfer credits within the bank because they were employed to estimate the unavoidable impacts to wetlands and the appropriate compensatory mitigation for each permit at the time of USACE issuance. The MBI reference pages are also listed in Table 1.

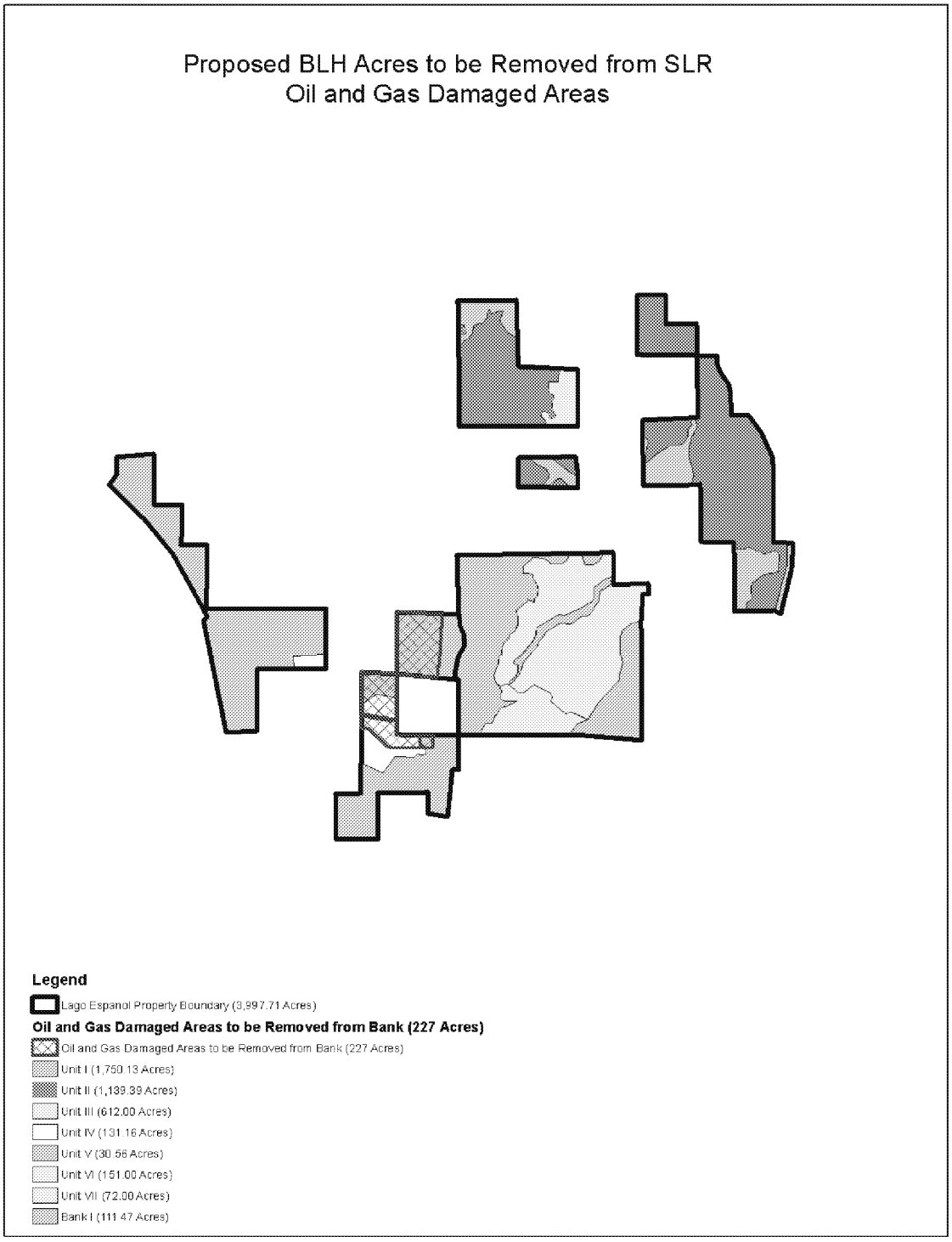

Proposed Transfer of Sold BLH Credits
Oil and Gas Damaged Area

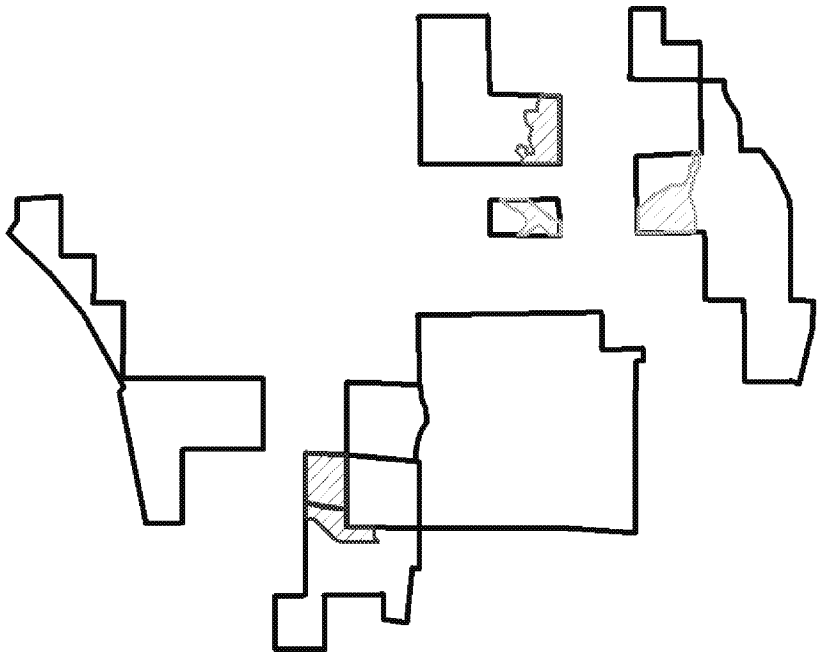

Legend

SLR Property Boundary (3,997.71 Acres)

Sold BLH Credits to be transferred from Units IV and V (112 Acres)

BLH Credits to be Debited (112 Acres)

Sold BLH Credits to be credited at Unit VII BWE at 1:1 Ratio (72 Acres)

BLH Credits to be credited at Unit I BLH Preservation at 2:1 Ratio (40 acres = 80 credits)