Thunderstorm-mediated Stratospheric Intrusion of Ozone at Surface Sites Along Colorado's Front Range

2015 Western Air Quality Modeling Workshop, 13-15 May
May 13, 2015

Patrick J. Reddy
Air Pollution Control Division
Colorado Department of Public Health & Environment,
patrick.reddy@state.co.us

Brad Pierce
Advanced Satellite Products Branch, NOAA/NESDIS Center for SaTellite Applications and Research, Cooperative Institute for Meteorological Satellite Studies

Gina Mazzuca
Department of Atmospheric and Oceanic Science
University of Maryland

ED_002666A_00000445-00001

Strong Evidence for Thunderstorm-mediated Intrusion May 25, 2014

- A closed low with lowered tropopause height and enhanced total column O3 was over Colorado.
- Cool unsettled conditions near the Front Range with temperatures in the 60s-70s (F) on the plains and snow over the highest terrain.
- A shortwave with a lobe of higher isentropic potential vorticity behind it moved to the northwest across the Front Range.
- The shortwave and deep upslope triggered a line of thunderstorms along the Front Range.
- O3 increased dramatically near thunderstorms and ***in*** snow over and near the Divide.
- O3 increased in storm outflow along the foothills and across the plains in the wake of the storms.
- Models capture the synoptic scale impacts of the intrusion event and show some increases in O3.
- Decrease in N2O at NWR suggests intrusion, but "cold lightning" may have been a factor.
- Thunderstorms, a sub-grid scale process, seemed to be a catalyst for an enhanced intrusion event – leading to surface O3 in excess of model predictions.
- CDPHE forecasters had never witnessed a similar event.

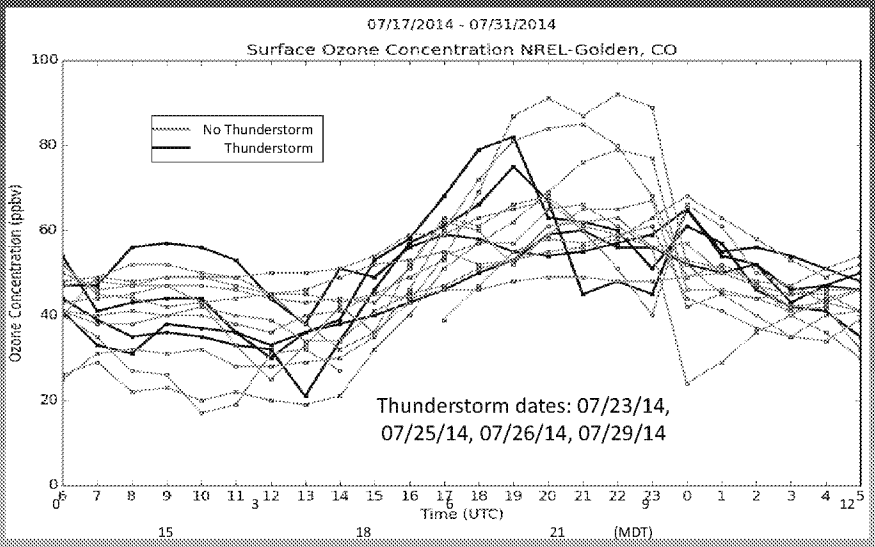

During the Colorado DISCOVER-AQ campaign, thunderstorms routinely reduced surface O3 at NREL.

Site	May 25, 2014 Max 8-hour O3 in ppb
Aspen Park	61
Aurora East	61
South Boulder Creek	62
Chatfield	64
NREL	64
Gothic	61
Greeley	62
La Casa	60
Rocky Flats	67
RMNP	53
Niwot Ridge Tundra	55
BAO Tower 300m	78
Mt. Evans	85
Kenosha Pass	76
Trout Creek Pass	62

May 25, 2014:
Peak O3 was in the Moderate to Unhealthy-for-Sensitive-Groups range.

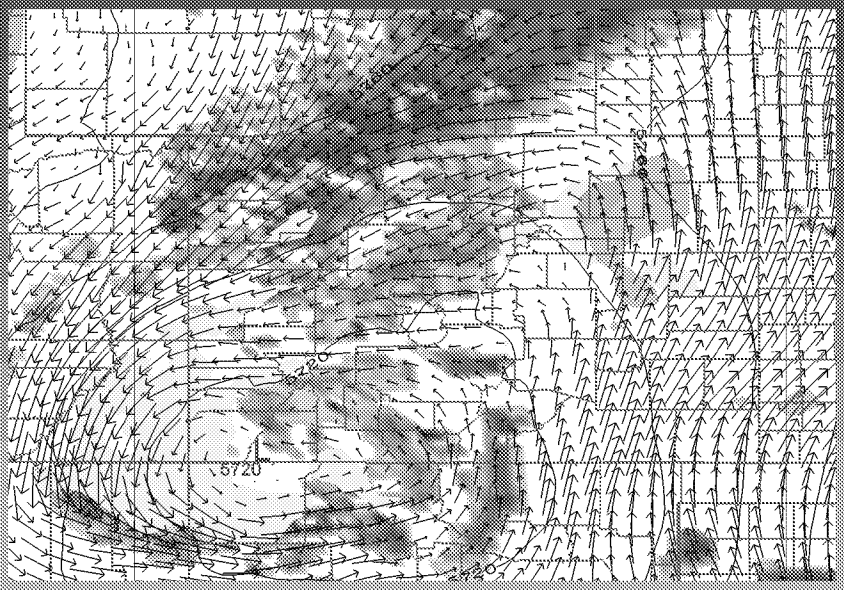

NAM12 18Z Analysis run:

500 mb heights
Closed low southwest Colorado
650 mb winds
650 mb IPV > 1 PVU (yellow)
650 mb RH < 40% (pink)
NAM12 radar blue, green, dark orange

A lobe of lowered tropopause behind a shortwave is moving to the northwest in northeastern Colorado.

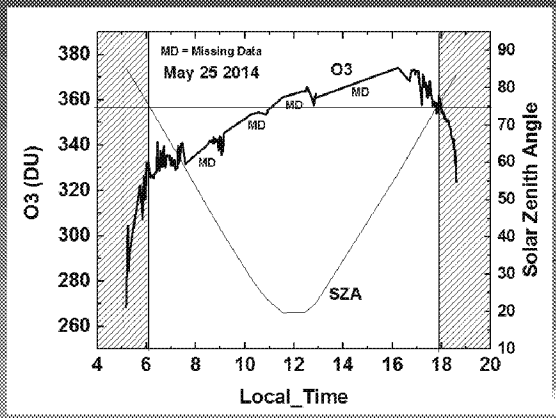

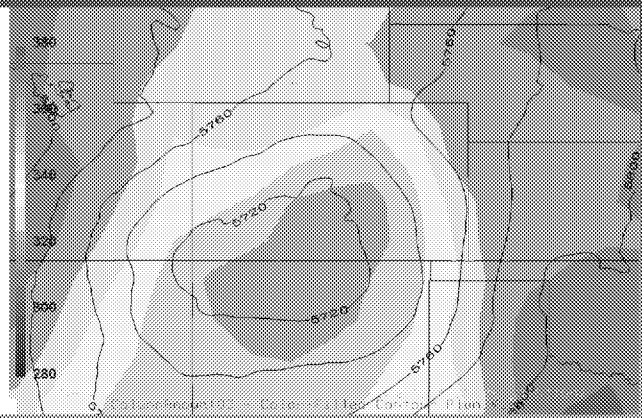

May 25, 2014: NASA Boulder PANDORA total column O3 peaking at 370 DU (left) and OMI total column O3 in DU (right) along with 18Z NAM12 analysis 500 mb heights, showing closed low over southern Colorado, a lobe of higher column O3 over northeast Colorado, and increasing column O3 over Boulder, perhaps in response to shortwave rotating toward the northwest and passing over the Front Range.

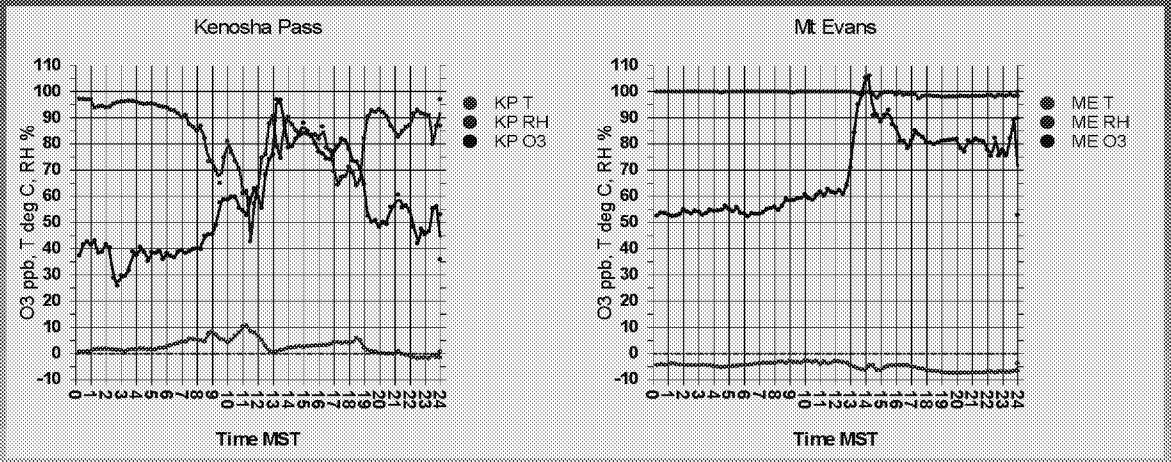

USFS 2B Tech 15-minute O3 (ppb), ambient temperature (degrees C), and RH for Kenosha Pass (KP) & Mt Evans (ME). RH and O3 are anti-correlated at KP except from ~11-19 MST. At KP and ME, O3 increases during cooling precipitation event. Snow, or graupel may have fallen.

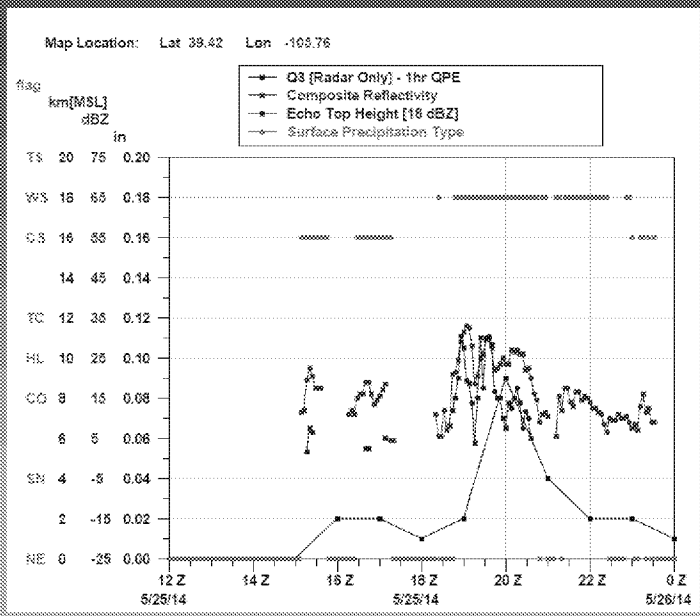

Point NEXRAD radar analysis For Kenosha Pass:

~0.15 inches of precipitation between 12 and 15 MST.

Echo tops at ~6-12 km.

Reflectivity 3-35 dbz.

Heavy thunderstorm with hail and 0.6 inches precipitation ~18 km to the east from 13-14 MST.

Source: http://nmq.ou.edu/

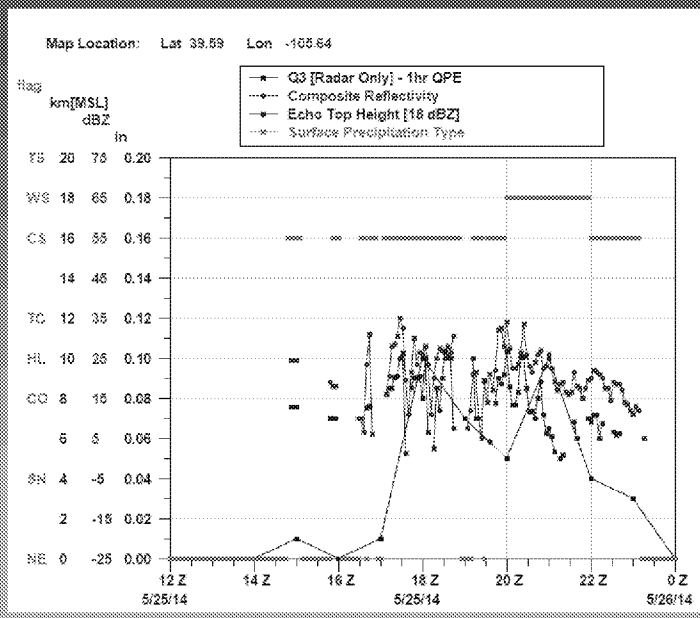

Point NEXRAD radar analysis For Mt Evans:

Steady stratiform precipitation between 6 and 16 MST, With 0.41 inches.

Echo tops generally 6-10 km, embedded convection?

Reflectivity 5-35 dbz.

Source: http://nmq.ou.edu/

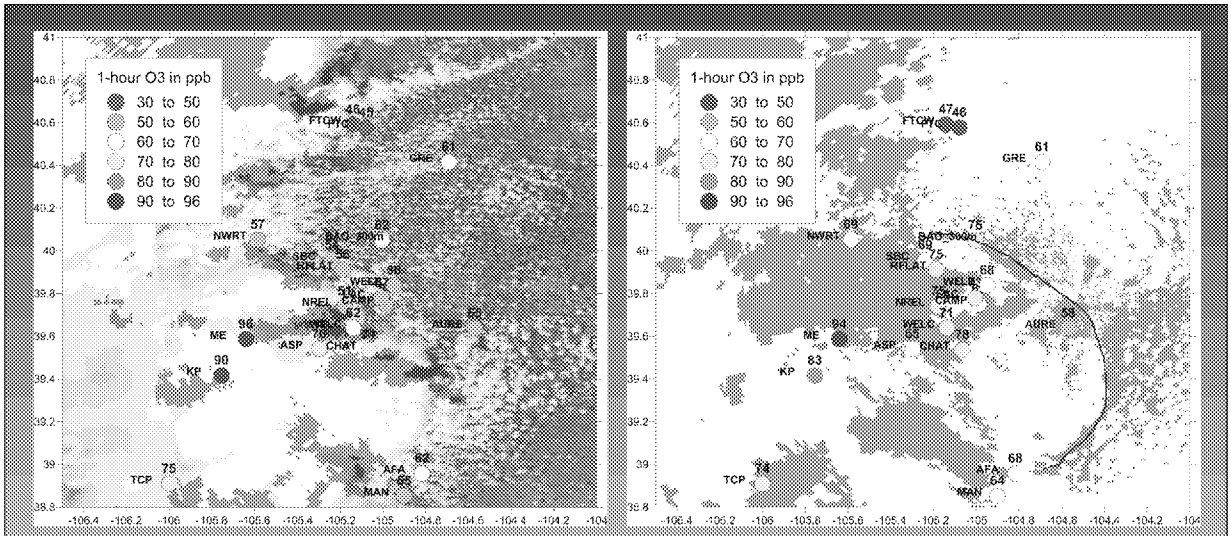

Left: MODIS Aqua image showing large cumulonimbus south and west of Denver at 1330 MST, 1400 MST O3 in ppb, 1330 MST radar echoes >20 db green and > 40 db purple. Right 1500 MST O3 in ppb, all 1430 MST radar echoes green, and outflow boundary in red.

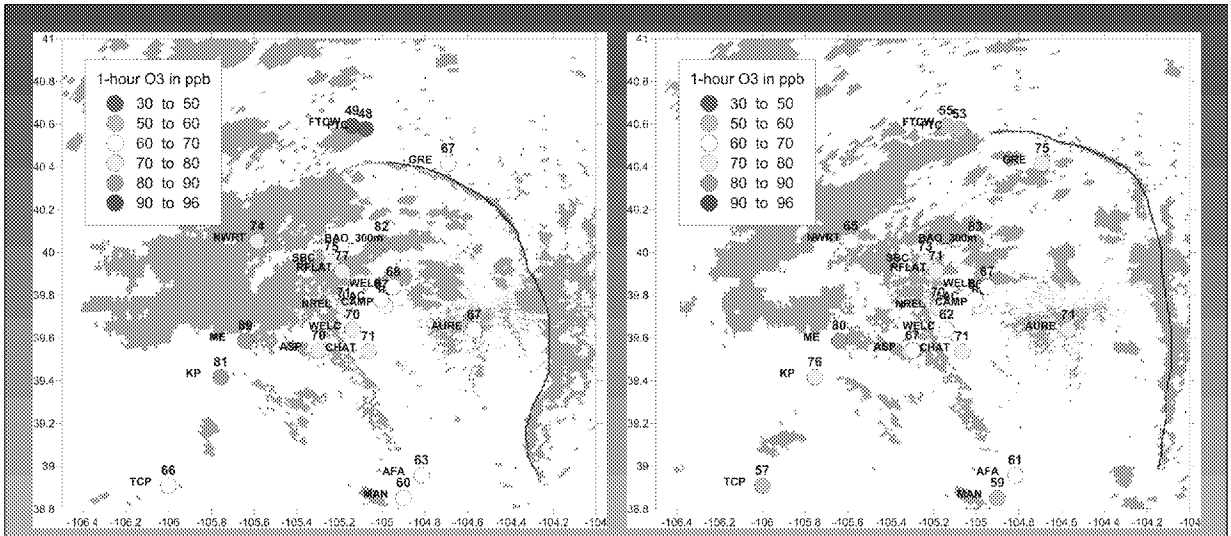

Left: 1600 MST O3 in ppb, all 1530 MST radar echoes, and outflow boundary in red, Right: 1700 MST O3 in ppb, all 1600 MST radar echoes green, and outflow boundary in red.



Approximate cumulonimbus area at 13 MST circled in black.

RAP analysis run for 13 MST shows prevailing surface upslope into the Rockies. O3 of 75-96 ppb at higher elevation sites for hour ending 14 MST.



Approximate cumulonimbus area at 13 MST circled in black.

RAP analysis run for 15 MST shows prevailing surface down-slope away from the Rockies. 16 MST O3 70-89 ppb on plains west of Denver and in the higher terrain. Broad area of thunderstorm outflow bringing westerles over much of northeastern Colorado.

Transport north to NWRT and northeast as far as BAO and Greeley.

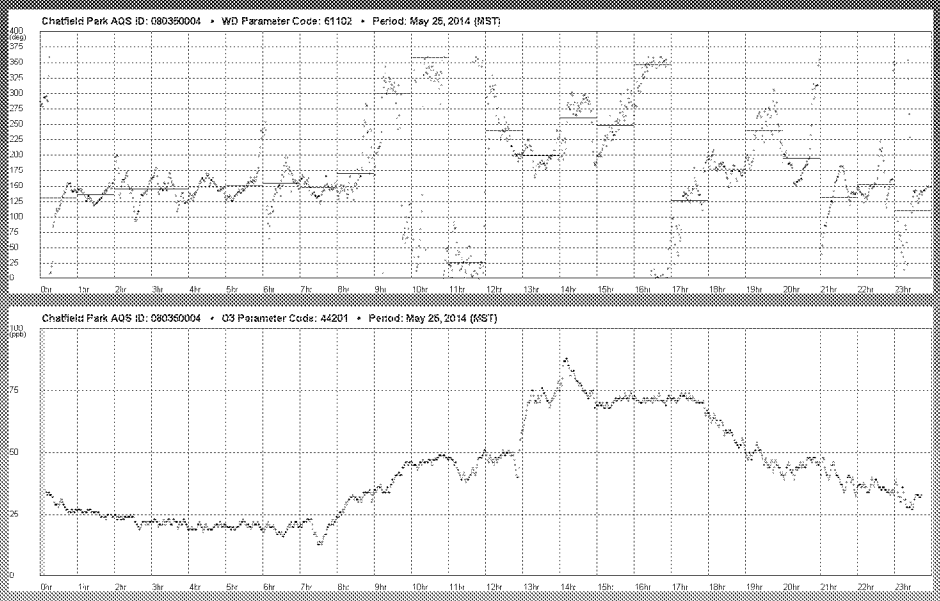

Wind shifts associated with storm gust front usher in > 35 ppb increase in O3 at Chatfield.

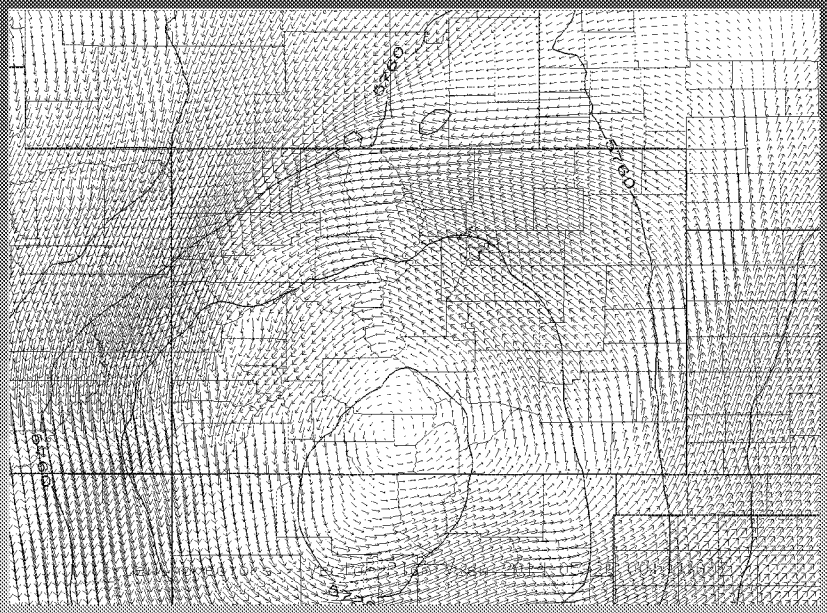

NAM12 analysis run for 6 PM MST continues to show deep closed low and upslope flow over most of Colorado at 500 mb.

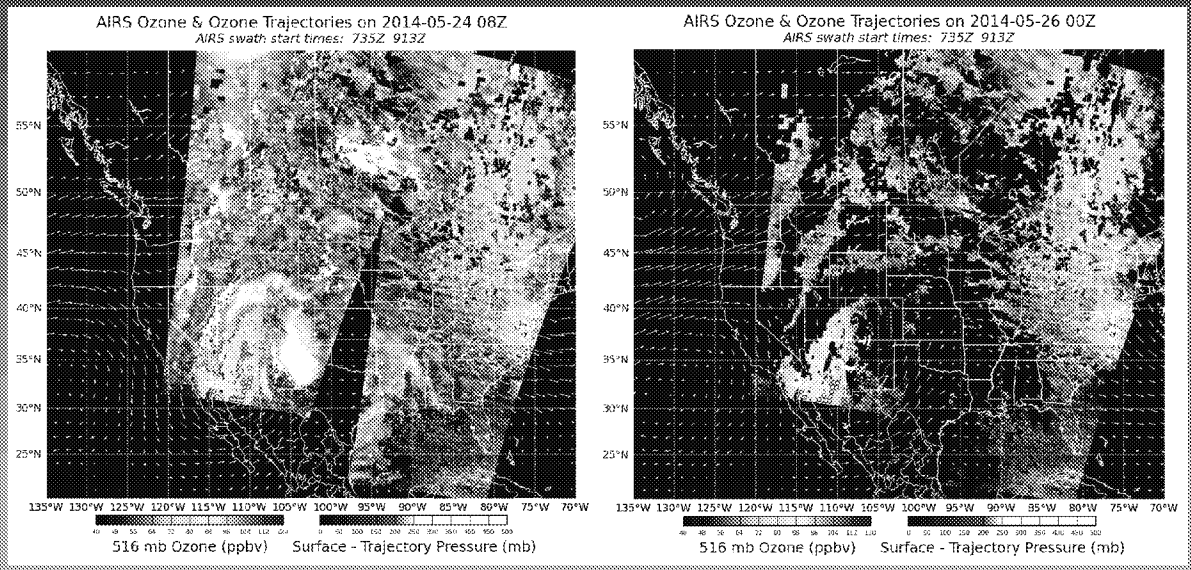

IDEA O3 trajectory forecast tool run on May 24 shows transport from enhanced O3 region at 516 mb in low over AZ to within 250 mb of the surface in Colorado by late in the day on May 25.

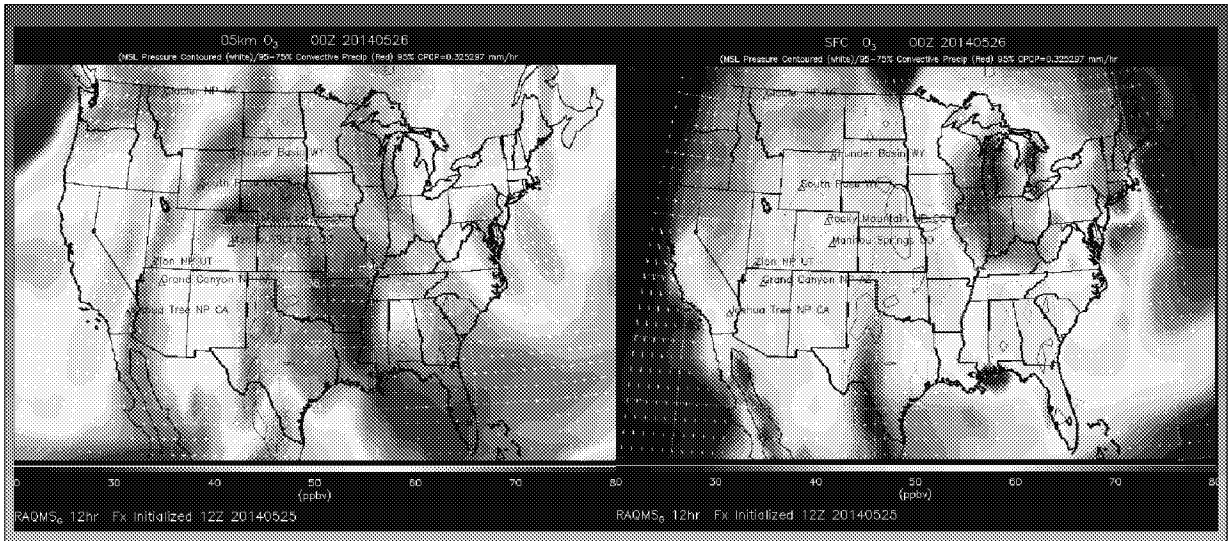

RAQMS 12Z forecasts for 6 PM MST: > 70 ppb at 5 km and 55-60 ppb at the surface over Colorado Rockies.

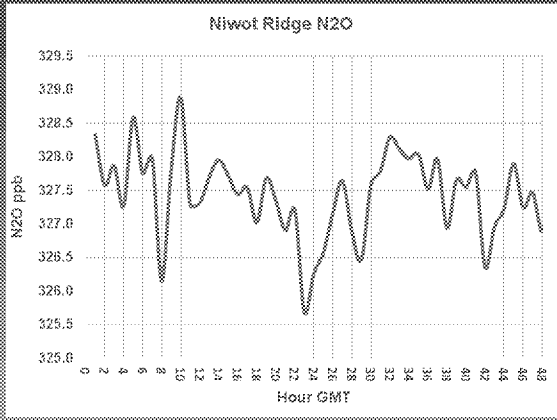

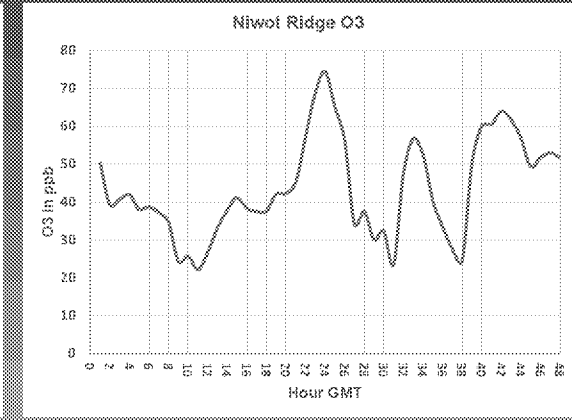

Spike in O3 at Niwot Ridge is coincident with an inverse spike in N2O, suggesting that low-N2O stratospheric air affected the site. Corona discharge (cold lightning) might have contributed to high O3 in the region (A. Kotsakis et al., in preparation, & Minschwaner et al., 2008)

Summary and Conclusions:

- 8-hour O3 concentrations above the standard with 15-minute values as high as 106 ppb at high altitude sites.
- High concentrations occurred in steady precipitation and thunderstorm outflow.
- High total column O3, a lobe of higher IPV at mountain-top level and low N2O support the conclusion that thunderstorms interacted with a streamer of stratospheric air to bring O3 to the surface.
- How often does this happen? Under a very similar upper low, Mines Peak (Berthoud Pass) saw 1-minute O3 at 77 ppb in the wake of thundersnow on May 9, 2015. 8-hour O3 at Gothic peaked at 68 ppb.
- Where tropopause folds mix with moist air in a closed low, neither relative humidity nor IPV may always be good tracers for stratospheric air; diabatic processes in thunderstorms can generate IPV in model analyses.



Water Vapor image for 1045 MST on May 9, 2015

Orange and red show dry conditions and can help locate tropopause folds.

Blending of folds and moist tropospheric air occurs near the low's center.