Shasta Lake Intake, Shasta Co. Service Area #6

- 43% of area High or Very High Wildfire Hazard Potential
- 62% of area in Top 20% Erosion Potential
- Population Served by System: 1,119
- 77% Forest Service Ownership (Shasta-Trinity National Forest)

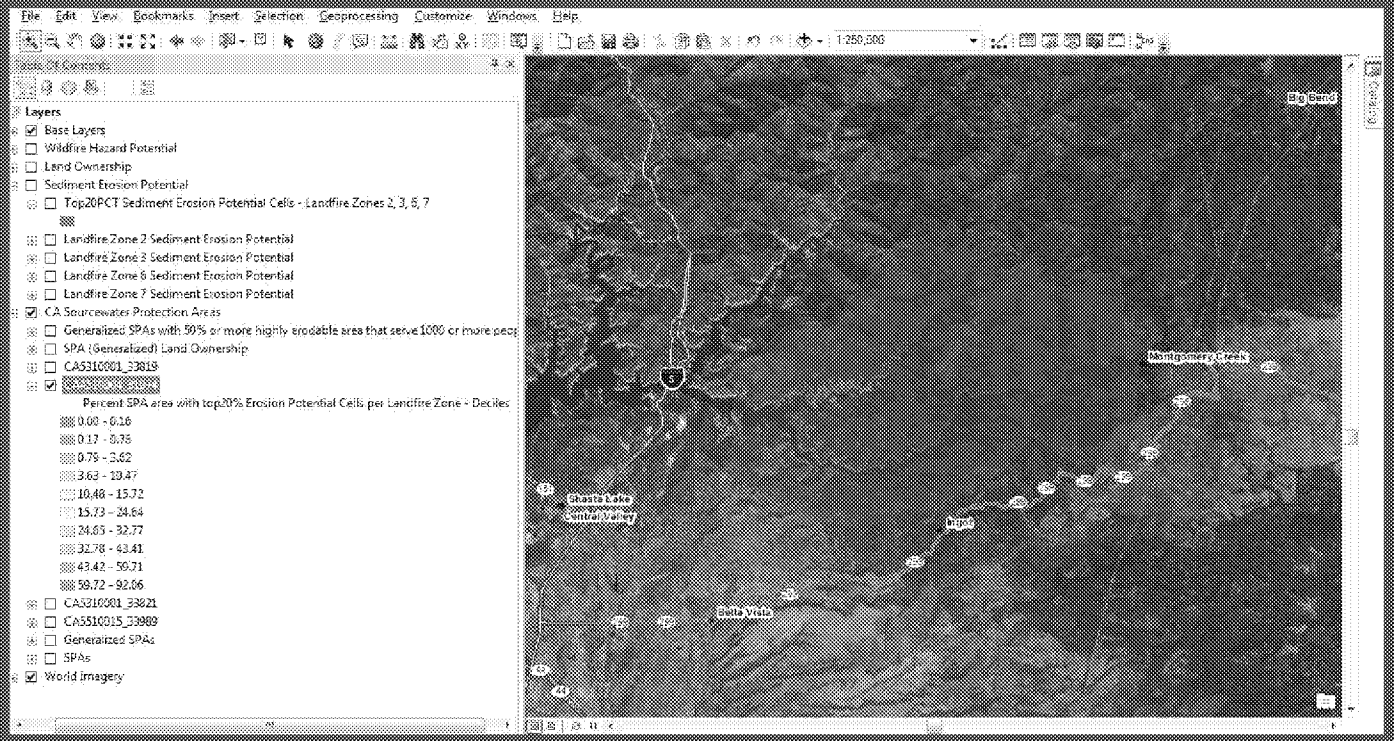

Image shows decile range of Top 20% Erosion Potential in generalized SPA

Shasta Lake Intake, Shasta Co. Service Area #6

- 43% of area High or Very High Wildfire Hazard Potential
- 62% of area in Top 20% Erosion Potential
- Population Served by System: 1,119
- 77% Forest Service Ownership (Shasta-Trinity National Forest)

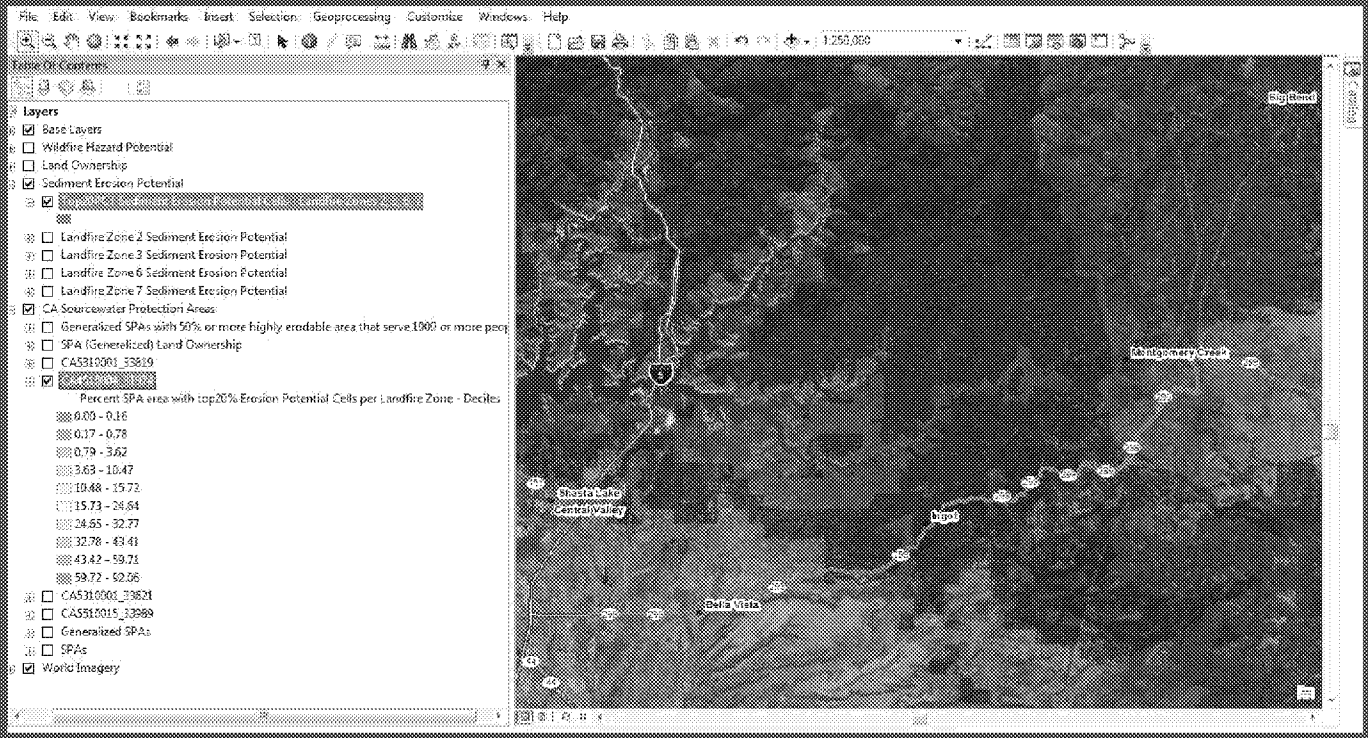

Image shows hillslope locations in generalized SPA with Top 20% Erosion Potential

Shasta Lake Intake, Shasta Co. Service Area #6

- 43% of area High or Very High Wildfire Hazard Potential
- 62% of area in Top 20% Erosion Potential
- Population Served by System: 1,119
- 77% Forest Service Ownership (Shasta-Trinity National Forest)

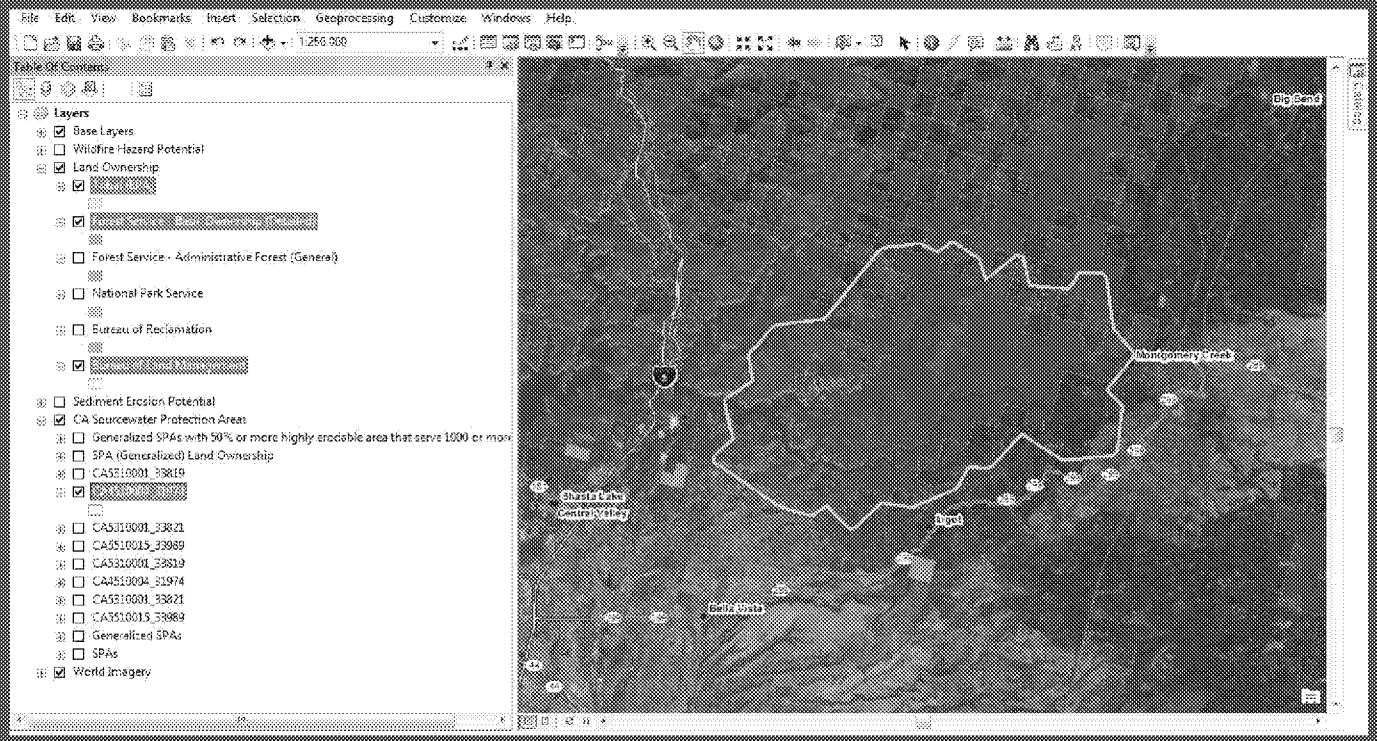

Image shows outline of generalized SPA plus land ownership

Mt. Shasta Selected for Partnership Project

- March 7-9
- Vulnerability assessment for General Plan (SB379) and local hazard mitigation program
- Wildfire priorities and project selection criteria
- Establish a Mt. Shasta Region network
- Establish local Mt. Shasta volunteer corps to stay engaged