SEMS-RM DOCID # 1166492

REMOVAL ACTION COMPLETION REPORT
PHASE II

Cudahy City Park

5240 Santa Ana Street
Cudahy, California
Los Angeles County

MSA 00 - T2167
Agreement No. 03-T2656
Work Order No.: 3-656-1.3-301008-00

Prepared By:

Performance Excavators, Inc.
103 Shoreline Parkway, Suite 201
San Rafael, California 94901

Prepared For:

Department of Toxic Substances Control
1011 North Grandview Avenue
Glendale, California 91201

Date:
October 21, 2005

Gene Fiedler
Project Manager

TABLE OF CONTENTS

SECTION	PAGE NO.
SECTION A – INTRODUCTION	1
1.1 – Site Location	1
2.0 – Selected Remedy	1
2.1.1 Stabilization and Runoff Protection	2
2.1.2 Waste Characterization and Profiling	2
2.1.3 Confirmation Sampling	2
1.0 – Subcontractors	4
2.0 – Backfill and Compaction	4
2.1 Import Backfill Material Sampling	4
2.2 Compaction Testing	4

FIGURES

1 – SITE LOCATION MAP
2 – CONFIRMATION SAMPLING MAP
3 – PREVIOUS SURVEY MAP

ATTACHMENTS

A PERMIT
B WASTE PROFILES
C TRUCKING MANIFEST LOG/UNIFORM HAZARDOUS WASTE MANIFESTS
D COMPACTION TEST RESULTS
E IMPORT ANAYTICAL RESULTS (Ugalde Trucking Co., Inc.)
F SOIL DISPOSAL CHARACTERIZATION SAMPLING RESULTS
CONFIRMATION SOIL SAMPLING RESULTS
AIR MONITORING RESULTS
METEROLOGICAL DATA
PRE-IMPORT FILL CHARACTERIZATION SOIL SAMPLING
IMPORT FILL CONFIRMATION SAMPLING

SECTION A – INTRODUCTION

Performance Excavators, Inc (PEI) prepared this completion report for the California Environmental Protection Agency, Department of Toxic Substances Control (DTSC) The subject site is the Cudahy City Park located in the City of Cudahy, California. PEI was contracted by DTSC to implement Work Order No 3-656-1.3-301008-00.

Work began on November 24, 2005 when PEI received the Work Order and was fieldwork was completed on October 7, 2005 The final component in implementing this Work Order was to prepare this Removal Action Completion Report. The following sections summarize work that was performed at the site and documents completion of the work described in the Removal Action Workplan (RAW) approved by DTSC on June 17, 2005.

1 1 – Site Location

The site is located at 5240 Santa Ana Street, Cudahy, California (as shown in Figure 1) and occupies approximately 7 acres.

1.2 – Background and Site History

Historical records indicate that the property was used as a glass recycling facility and landfill from the 1930s to 1960s.

2.0 – Selected Remedy

The selected remedy for this site was excavating and disposing of impacted material followed by backfilling and compacting the excavation with clean fill material The following remedial actions were implemented:

- Task 1 – Site Scoping Visit and Transportation Route Map: PEI attended a site scoping visit with DTSC and the City of Cudahy (Mr. Saul Bolivar) prior to beginning work at the site. PEI also developed a transportation route for haul trucks as described in the RAW.
- Task 2 – Developed Site-Specific Health & Safety Plan: Mr. Peter Rice, Certified Industrial Hygienist, developed the Site-Specific Health & Safety Plan (SSHSP) based on previous site investigations and in accordance with Work Order Task 2. PEI submitted the SSHSP to DTSC. Site-specific training was held with the site personnel prior to work
- Task 3 – Obtain Permits: PEI obtained applicable permits from the South Coast Air Quality Management District (Rule 1150 Excavation Permit) (SCAQMD) and the City of Cudahy (Excavation/Grading and Encroachment Permits) to perform work at the site prior to mobilizing. A copy of the SCAQMD permit is provided in Attachment A
- Task 4 – Project Coordination Meeting: Project coordination meetings were held between January 14, 2005 and start of site work (August 4, 2005) to discuss sequence of work and status of work at the site.
- Task 5 – Geophysical Survey: Dig Alert was notified to identify underground utilities The ticket was kept current until the end of the site activities. Util-locate was used on site to locate underground services that were not identified by Dig Alert.
- Task 6 – Site Security: Temporary 8-foot chain-linked fence was placed around the entire site. The fence was draped with fabric for extra security. A guard service was employed to protect the site during times of shut down.

- Task 7 – Air Monitoring and Dust Control: A water truck was employed to prevent airborne dust during excavation and backfilling activities. Per South Coast Air Quality Management District requirement's, air monitoring was conducted during the excavation and backfilling portion of the remedial action. Dust and vapor monitoring were conducted with a dust monitor (DataRAM PDR-1000) and flame-ionization detector (FID), respectively. All readings were within AQMD and the SSHSP limits. See Attachment E for air monitoring results.
- Task 8 – Site Demolition: Demolition included removal of existing park landscaping, utility line, and basketball court and associated sidewalk and fence. All trees were removed and disposed. The irrigation system was cut and capped. PEI disconnected an electric utility line and removed poles. The basketball court and sidewalk were demolished. A portion of the fence along River Road was removed for load-out of contaminated soil.
- Task 9 – Excavate Contaminated Soils (described in Section A, 2.1)
- Task 10 – Confirmation Sampling (described in Section A, 2.1)
- Task 11 – Disposal Facility (described in Section A, 2.2)
- Task 12 – Task 12 Subcontractors (described in Section B, 1.0)
- Task 13 – Backfill and Compaction (described in Section B, 2.0)
- Task 14 – Site Restoration: The site was graded to drain in the direction requested by Mr. Louis Garcia, Superintendent of Parks, City of Cudahy. All fencing that was removed during the excavation process was replaced per the original design.

2.1 – Volume Excavated

A total of 7,999.98 tons (348 loads) of Class I CalHaz waste was excavated and direct-loaded into end-dumps trucks and transported to the disposal facility. Excavation was conducted at the site per the Removal Action Workplan. A summary of the excavation process follows.

2.1.1 Stabilization and Runoff Protection

Shoring was installed in the excavation along the face adjacent to the school parking lot to stabilize and protect the parking lot area from subsidence. Silt fence was placed around the site to prevent runoff.

2.1.2 Waste Characterization and Profiling

PEI's subcontractor CSS conducted sampling for disposal characterization and profiling purposes on July 6 and 7, 2005. The samples were submitted to Chemical & Environmental Laboratories, Inc. (C & E) ELAP Certificate Number 2268, located in Santa Fe Springs, California. Since the waste disposal characterization was driven by concentrations of lead in soil, only lead was analyzed (USEPA Method 6010/7000). PEI submitted analytical results to the disposal facility (Clean Harbors, Buttonwillow, California) for acceptance as Class I California Hazardous Waste (CalHaz) under profiles signed by the Generator, DTSC. Copies of the waste profile are provided in Attachment B. Soil sample analytical results and chain-of-custody forms are contained in Attachment E.

2.1.3 Confirmation Sampling

Upon completion of the excavation per the RAW, PEI's subcontractor CSS collected confirmation samples. The samples were submitted to C & E and analyzed for lead and arsenic, semi-volatile organic compounds (SVOCs), benzene, toluene, ethylbenzene, and xylene (BTEX),

and methyl tertiary butyl ether (MTBE). Copies of the results of laboratory analyses, along with a summary, are provided in Attachment E.

2.2 – Disposal Facility

MP Environmental hauled the excavated waste material to Clean Harbors Environmental Services, located in Buttonwillow, California. The waste was transported under manifests signed by DTSC's representative. Copies of truck logs and uniform hazardous waste manifests are provided in Attachment C.

SECTION B – CONSTRUCTION ACTIVITIES

1.0 – Subcontractors

The following subcontractor services were used at the site.

Task	Company
Waste Transportation	MP Environmental, Bakersfield, California
Disposal Facility	Clean Harbors, Buttonwillow, California
Fill Material and Transportation	Pacific Recycling Services, Livermore, California Ugaldi Trucking, Orange, California
Testing Lab	Chemical & Environmental Laboratories, Inc., Santa Fe Springs, California
Replace Fence	Kato Landscaping, Huntington Beach, California
Compaction Tests	Kleinfelder, Irvine, California
Environmental Sampling/Monitoring	CSS, Novato, California

2.0 – Backfill and Compaction

PEI completed backfilling the excavation on October 4, 2005. A total of 415 loads of backfill material were obtained from the California Institute of Technologies, Pasadena, California. Details of the backfilling and compaction process follow.

2.1 Import Backfill Material Sampling

PEI's subcontractor collected initial samples (pre-import) of the backfill material and submitted them to a California certified laboratory under Chain-of-Custody protocol. Samples were analyzed for concentrations of total metals, SVOCs, polychlorinated biphenyls (PCBs), volatile organic compounds (VOCs), pesticides, and total petroleum hydrocarbons. For each additional 500 cubic yards of material, additional confirmation samples were collected and submitted to the laboratory for analyses. Analytical reports from the laboratory were submitted to and accepted by DTSC prior to placing material at the site. Copies of the analytical reports are presented in Attachment E.

2.2 Compaction Testing

PEI subcontracted Kleinfelder, Irvine, California to conduct compaction tests of each lift of material placed in the excavation. A total of 12 compaction tests were conducted, with all test results above the required compaction of 90%. Tests results are in Attachment D.

FIGURES

1 – SITE LOCATION MAP
2 – CONFIRMATION SAMPLING MAP
3 – PREVIOUS SURVEY MAP

Yahoo! My Yahoo! Mail

YAHOO! LOCAL Maps Sign In New User? Sign Up

Search the Web

Ma

Yahoo! Maps - Cudahy, CA 90201-5333

Back to Map

★ 5256 Elizabeth St Cudahy, CA 90201-5333

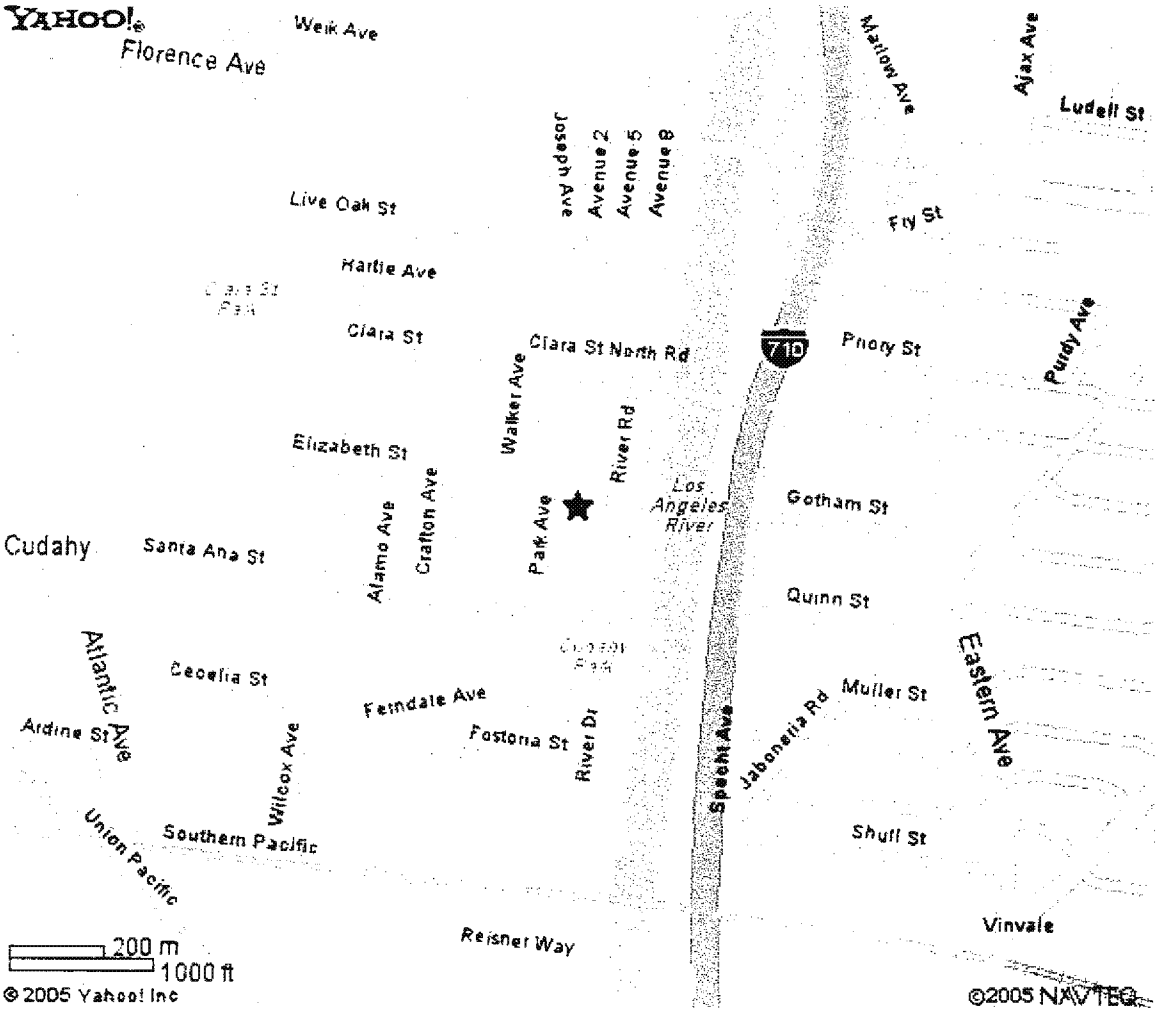

When using any driving directions or map, it's a good idea to do a reality check and make sure the road still exists, watch out for construction, and follow all traffic safety precautions. This is only to be used as an aid in planning

Copyright © 2005 Yahoo! Inc. All rights reserved.
Privacy Policy - Terms of Service - Copyright/IP Policy - Yahoo! Maps Terms of Use - Help - Ad Feedback

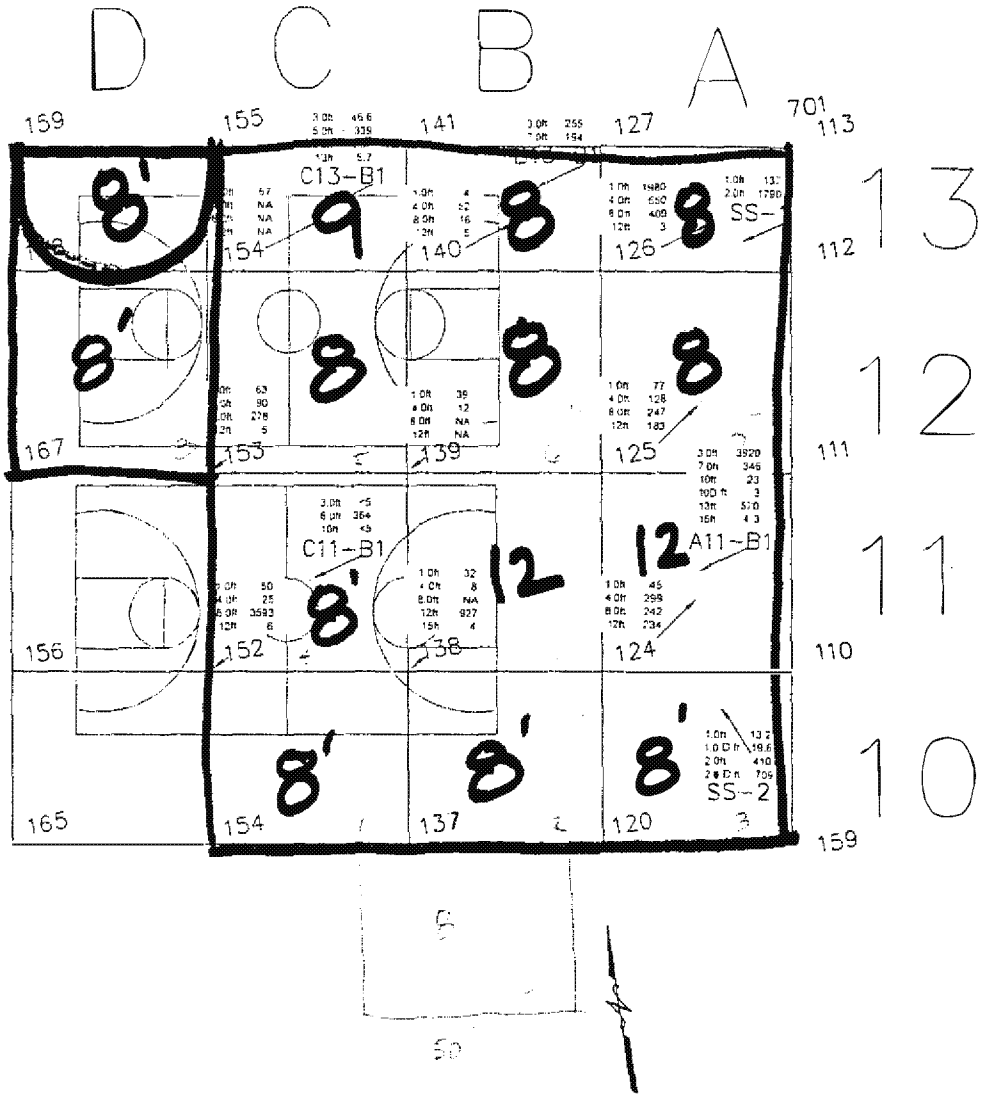

CSS

CSS ENVIRONMENTAL SERVICES INC

LABORATORY RESULTS TTLC LEAD
BB COURTS
CUDAHY, CALIFORNIA

JOB NUMBER	DATE	DRAWING	BY	REVISED
6251	07/20	BB Courts W_Sample Values	RWS	00/00

FIGURE 1

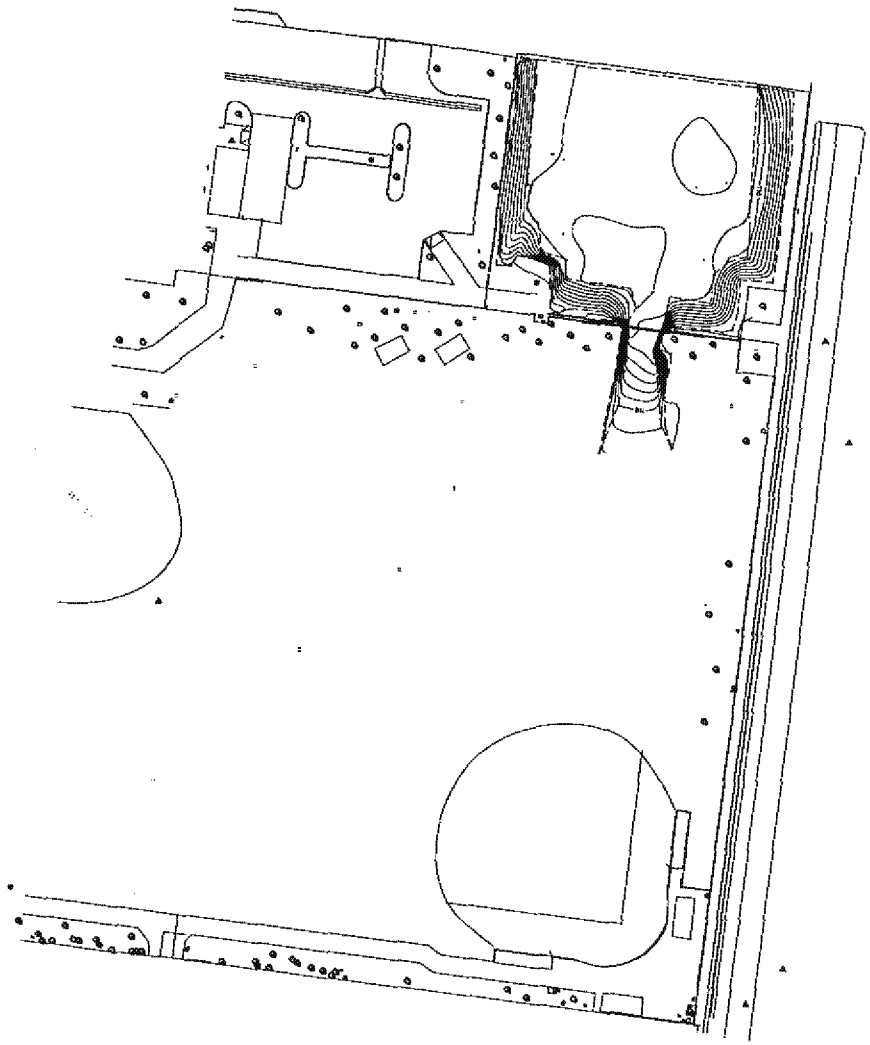

30 0 15 30
SCALE: 1" = 30'

NOTE:
COORDINATES ARE BASED ON GPS POINT "NPOM 0 CA 07 CTONS PDX (0193430). COORDINATES ARE BASED ON THE CALIFORNIA COORDINATE SYSTEM (CCS83), ZONE V 1983 NAD(1995.00 EPOCH).

BASIS OF BEARINGS:
BEARINGS ARE BASED ON THE BEARING BETWEEN "NPOM 0 CA 07 CCS(193430) AND "NOLP"(444440) BEING 01°49'30"E PER JBS RECORDS.

BENCH MARK:
ELEVATIONS ARE BASED ON NGS BENCH MARK "DOS 002491" (DID 8Y9280), A SURVEY DOE IN NORTH END OF THE WEST CONCRETE ABUTMENT OF RAILROAD BRIDGE SPANNING THE LOS ANGELES RIVER, 0.45 MILES WESTERLY ALONG SOUTHERN PACIFIC RAILROAD FROM THE INTERSECTION OF BANDILLO AVENUE.
ELEV. = 128.76' (NAVD 88, NGS 1995 ADJ.)

THIS MAP REPRESENTS A SURVEY DONE UNDER MY DIRECTION.

RUEL DEL CASTILLO, LS 4212 DATE

EXP. 6/30/04
L.S. 4212
RUEL DEL CASTILLO
STATE OF CALIFORNIA
LAND SURVEYOR

103-037t-4.DWG

REVISIONS	BY	DATE	SCALE	1" = 30'	PREPARED FOR:
ADDED EXCAVATION	RD	3/29/04	SURVEYED	FROM / TO 10/29/04 / 12/29/04	PERFORMANCE EXCAVATORS
REMOVED EXCAVATION SHOTS	RD	9/27/04	F.K.	R. DEL CASTILLO	
ADD ADDED FINAL SHOTS	RD	9/27/04	CALCULATED	R. DEL CASTILLO	
PROPERTIAL EXCAVATION	RD	9/28/05	DRAWN	R. DARLING	
			CHECKED	K. KASSOUNI	

DATE 1/27/04
JOB NUMBER 103-037
SHEET 1 OF 1

COAST SURVEYING INC.
15031 PARKWAY LOOP, SUITE B
TUSTIN, CA 92780-4377
(714) 918-6286 T FAX (714) 918-6277

CUDAHY CITY PARK TOPO
CUDAHY CALIFORNIA

ATTACHMENT A

PERMIT

South Coast
Air Quality Management District
21865 Copley Drive Diamond Bar CA 91765-4178
(909) 396-2000 · www.aqmd.gov

August 3, 2005

Performance Excavators, Inc.
103 Shoreline Parkway
San Rafael, CA 94901

Attn: Terrance Carter
Project Manager

RULE 1150 EXCAVATION PERMIT

Reference is made to your application (**A/N 445217**) for a Rule 1150 Excavation Permit for excavation of refuse material encountered as part of remediation of the Gonzales property located at **5256 & 5260 Elizabeth Street, Cudahy, CA** located within the former Steepleton Landfill. Please be advised that this excavation permit is granted under Rules 1150 of the Rules and Regulations of the South Coast Air Quality Management District and is subject to the following conditions:

CONDITIONS:

1) THIS EXCAVATION SHALL BE CONDUCTED IN COMPLIANCE WITH ALL PLANS AND SPECIFICATIONS SUBMITTED WITH THE APPLICATION UNDER WHICH THIS PERMIT IS ISSUED UNLESS OTHERWISE NOTED BELOW.

2) THE EXCAVATION SHALL BE COMPLETED BY DECEMBER 31, 2005, UNLESS AN EXTENSION IS OTHERWISE APPROVED IN WRITING BY THE SCAQMD. ANY EXTENSION REQUEST SHALL BE SUBMITTED IN WRITING TO THE SCAQMD AND SHALL INCLUDE THE REASONS THE EXTENSION IS REQUIRED, THE LENGTH OF THE EXTENSION, AND THE STATUS OF THE EXCAVATION TO DATE.

3) THE SCAQMD SHALL BE NOTIFIED IN WRITING AT LEAST TWO (2) DAYS PRIOR TO THE START OF EXCAVATION AND WITHIN FIVE (5) DAYS AFTER IT IS COMPLETED.

4) THIS PERMIT IS VALID ONLY FOR THE EXCAVATION OF APPROXIMATELY 9500 CUBIC YARDS OF SOIL AND REFUSE MATERIAL.

5) THE WORK FACE, WHICH EXPOSES REFUSE OR OTHER EMISSION GENERATING MATERIALS TO THE ATMOSPHERE, SHALL NOT EXCEED 2000 SQUARE FEET.

6) EXCAVATION SHALL NOT BE CONDUCTED BETWEEN THE HOURS OF 5:00 PM AND 7:00 AM OR ON SUNDAYS AND LEGAL HOLIDAYS.

7) EXCAVATION SHALL NOT BE CONDUCTED ON DAYS WHEN THE SCAQMD FORECASTS FIRST, SECOND OR THIRD STAGE EPISODES FOR AREA NUMBER 12, OR WHEN THE SCAQMD REQUIRES COMPANIES IN AREA NUMBER 12 TO IMPLEMENT

THEIR FIRST, SECOND OR THIRD STAGE EPISODE PLANS. EPISODE FORECASTS FOR THE FOLLOWING DAY CAN BE OBTAINED BY CALLING 1-800-CUT-SMOG.

8) EXCAVATION SHALL NOT BE CONDUCTED WHEN THE WIND SPEED IS GREATER THAN 15 M.P.H. (AVERAGED OVER 15 MINUTES) OR THE WIND SPEED INSTANTANEOUSLY EXCEEDS 25 M.P.H.

9) DURING EXCAVATION, ALL WORKING AREAS, EXCAVATED MATERIAL AND UNPAVED ROADWAYS SHALL BE WATERED DOWN AT A MINIMUM OF THREE TIMES EACH DAY UNTIL THE SURFACE IS MOIST AND THEN MAINTAINED IN A MOIST CONDITION TO MINIMIZE DUST AND EMISSIONS IN ORDER TO COMPLY WITH THE STANDARDS OF RULE 403.

10) ALL EXCAVATED MATERIAL SHALL BE STOCKPILED ON AND COVERED WITH HEAVY DUTY PLASTIC SHEETING (SUCH AS VISQUEEN) TO ENSURE THAT NO EMISSIONS ARE GENERATED DURING STORAGE OF THE MATERIAL ON-SITE. ONLY A MINIMAL WORKABLE AREA OF THE STOCKPILE WILL BE LEFT UNCOVERED TO ALLOW FURTHER ADDITION TO THE STOCKPILE.

11) WHENEVER THE EXCAVATION IS NOT ACTIVELY IN PROGRESS, AND AT THE END OF EACH WORKING DAY, THE ENTIRE STOCKPILE SHALL BE COVERED WITH HEAVY DUTY PLASTIC SHEETING.

12) EXCAVATED MATERIAL SHALL BE MONITORED USING AN ORGANIC VAPOR ANALYZER (OVA) OR OTHER MONITOR APPROVED BY THE SCAQMD. IF THE OVA OR OTHER APPROVED MONITOR SHOWS A SUSTAINED (GREATER THAN 10 MINUTES) READING OF 50 PPM AS HEXANE OR GREATER (ABOVE BACKGROUND LEVELS), THE MATERIAL CONSIDERED EMISSION GENERATING AND SHALL BE STOCKPILED SEPARATELY.

13) AT THE END OF EACH WORKING WEEK, ALL EMISSION GENERATING MATERIAL SHALL BE TAKEN OFF-SITE FOR DISPOSAL. WHEN TRANSPORTING OFFSITE FOR DISPOSAL, THE TRUCK BEDS OR TRAILERS THAT HAUL THE REFUSE SHALL BE COMPLETELY COVERED WITH AN IMPERMEABLE COVER. WITH SUCH COVERS TIED DOWN. ALL SEAMS SHALL BE SEALED TO PREVENT ANY MATERIALS FROM ESCAPING DURING TRANSPORT.

14) THE EXTERIOR OF TRUCKS OR CARS (INCLUDING THE TIRES) SHALL BE CLEANED OFF PRIOR TO LEAVING THE EXCAVATION/BACKFILLING SITE.

15) DURING EXCAVATION, IF A CONSIDERABLE NUMBER OF COMPLAINTS ARE RECEIVED, ALL WORK SHALL CEASE AND THE APPROVED MITIGATION MEASURES SHALL BE IMPLEMENTED IMMEDIATELY. OTHER MITIGATION MEASURES WHICH ARE DEEMED APPROPRIATE BY SCAQMD PERSONNEL TO ABATE A NUISANCE CONDITION SHALL BE IMPLEMENTED UPON REQUEST.

16) DURING EXCAVATION, MONITORING AND RECORDING OF THE WIND SPEED AND DIRECTION SHALL BE CONDUCTED AT LEAST TWICE A DAY AT A SITE APPROVED BY THE SCAQMD.

17) DURING EXCAVATION, MONITORING OF THE PROPERTY LINE DOWNWIND OF THE EXCAVATION SHALL BE CONDUCTED EVERY HALF AN HOUR WITH AN OVA OR OTHER APPROVED MONITOR.

18) IF THE OVA OR OTHER APPROVED ORGANIC MONITOR SHOWS A SUSTAINED (GREATER THAN 15 SECONDS) READING OF 50 PPM AS HEXANE OR GREATER (ABOVE BACKGROUND LEVELS) AT THE PROPERTY LINE, THE EXCAVATION SHALL CEASE AND THE APPROVED MITIGATION MEASURES IMPLEMENTED IMMEDIATELY. EXCAVATION SHALL NOT RESUME UNTIL THE READINGS RETURN TO THE BACKGROUND LEVEL.

19) ALL MONITORS SHALL BE CALIBRATED DAILY FOLLOWING EQUIPMENT MANUFACTURER'S INSTRUCTIONS. IN ADDITION, APPROPRIATE CALIBRATION GASES SHALL BE USED TO CALIBRATE EACH EQUIPMENT ON-SITE PRIOR TO EACH USE.

20) IF A DISTINCT ODOR (LEVEL III OR GREATER) RESULTING FROM THE EXCAVATION IS DETECTED AT OR BEYOND THE PROPERTY LINE, THE EXCAVATION SHALL CEASE AND THE APPROVED MITIGATION MEASURES IMPLEMENTED IMMEDIATELY. ODOR LEVELS WILL BE DETERMINED BY SCAQMD PERSONNEL OR ON-SITE SAFETY COORDINATOR IN THE ABSENCE OF SCAQMD PERSONNEL.

21) MITIGATION MEASURES, OTHER THAN THOSE INDICATED IN THESE CONDITIONS, WHICH ARE DEEMED APPROPRIATE BY SCAQMD PERSONNEL AS NECESSARY TO PROTECT THE COMFORT, REPOSE, HEALTH OR SAFETY OF THE PUBLIC, SHALL BE IMPLEMENTED UPON REQUEST.

22) MONITORING OF PARTICULATES SHALL BE CONDUCTED AS DESCRIBED IN THE REMOVAL ACTION WORKPLAN SUBMITTED WITH APPLICATION NUMBER 422166 FOR EXCAVATION AT THE CUDAHY PARK. IF THE UPWIND AND DOWNWIND DIFFERENTIAL CONCENTRATIONS OF CONTAMINANTS EXCEED THE FOLLOWING LIMIT, EXCAVATION ACTIVITIES SHALL CEASE UNTIL ADDITIONAL MITIGATION MEASURES ARE SUBMITTED TO AND APPROVED BY THE AQMD. THESE ADDITIONAL MITIGATION MEASURES SHALL BE IMPLEMENTED WHEN THE ACTIVITIES RESUME.

CONTAMINANT	CONDITION
PM_{10}	50 $\mu g/m^3$

23) ALL REPORTABLE QUANTITIES OF HAZARDOUS MATERIALS SHALL BE TRANSPORTED IN CONTAINERS CLEARLY MARKED AS TO THE TYPES OF MATERIAL CONTAINED AND WHAT PROCEDURES SHOULD BE FOLLOWED IN CASE OF ACCIDENTAL SPILLS.

24) EXCAVATED LIQUID HAZARDOUS MATERIALS WITH THE POTENTIAL TO CAUSE AIR EMISSIONS SHALL BE ENCAPSULATED OR ENCLOSED IN CONTAINERS WITH SEALED LIDS BEFORE LOADING INTO THE TRANSPORT VEHICLES.

25) ALL MATERIALS THAT ARE LISTED AS HAZARDOUS BY A FEDERAL OR STATE AGENCY SHALL BE CONSIDERED "HAZARDOUS MATERIALS" FOR THE PURPOSE OF THIS PERMIT.

August 3, 2005

26) ALL RECORDS OF EXCAVATION WORKING HOURS, ANALYTICAL RESULTS, DAILY AMOUNTS OF MATERIALS EXCAVATED AND HAULED OFFSITE OR TREATED, AND OTHER RECORDS REQUIRED BY THIS PERMIT SHALL BE KEPT ON FILE FOR AT LEAST TWO YEARS AND MADE AVAILABLE TO THE DISTRICT UPON REQUEST

27) THIS PERMIT OR A COPY OF THIS PERMIT SHALL BE PRESENT AT THE EXCAVATION SITE

Other governmental agencies may require approval before any excavation begins. It shall be the responsibility of the applicant to obtain that approval. The South Coast Air Quality Management District shall not be responsible or liable for any losses because of measures required or taken pursuant to the requirements of this approved Excavation Management Plan.

If you have any questions, please contact Suparna Chakladar of my staff at (909) 396-2477

Sincerely yours,

Charles Tupac
Air Quality Analysis and Compliance Supervisor

cc: Gian Cavoto, SCAQMD
Richard Tanbara, SCAQMD

ATTACHMENT B

WASTE PROFILE

CleanHarbors ENVIRONMENTAL SERVICES, INC.

WASTE MATERIAL PROFILE SHEET

Clean Harbors Profile No. ch109297b

LAB

A. GENERAL INFORMATION

GENERATOR EPA ID #/REGISTRATION # CAC002593320 ~~CAC002573358~~

GENERATOR PROFILE No ch109297b

GENERATOR CODE (Assigned by Clean Harbors) DT0008

GENERATOR NAME: Dept of Toxic Substance Contro

ADDRESS 5240 Santa Ana St

CITY Cudahy STATE/PROVINCE CA ZIP/POSTAL CODE 90201

PHONE:

CUSTOMER CODE (Assigned by Clean Harbors) PE0974

CUSTOMER NAME: Performance Excavators Inc

ADDRESS 103 Shoreline Pkwy, 2nd Floor

CITY San Rafael STATE/PROVINCE CA ZIP/POSTAL CODE 94901

B. WASTE DESCRIPTION

WASTE DESCRIPTION: Contaminated soil

PROCESS GENERATING WASTE (Please provide detailed description of process generating waste):

Removal action, contaminated soil

C. PHYSICAL PROPERTIES (at 25C or 77F)

PHYSICAL STATE
- ☑ SOLID WITHOUT FREE LIQUID
- POWDER
- MONOLITHIC SOLID
- LIQUID WITH NO SOLIDS
- LIQUID/SOLID MIXTURE
  - % FREE LIQUID
  - % SETTLED SOLID
  - % TOTAL SUSPENDED SOLID
- SLUDGE
- GAS/AEROSOL

NUMBER OF PHASES/LAYERS: 1 2 3 — TOP, MIDDLE, BOTTOM — % BY VOLUME (Approx.)

VISCOSITY (If liquid present)
- 1 - 100 (e.g. WATER)
- 101 - 500 (e.g. MOTOR OIL)
- 501 - 10,000 (e.g. MOLASSES)
- > 10,000

COLOR: black/brown

ODOR
- ☑ NONE
- MILD
- STRONG

Describe:

BOILING POINT °F (°C)
- <= 95 (<=35)
- 95 - 100 (35-38)
- 101 - 129 (38-54)
- >= 130 (>54)

MELTING POINT °F (°C)
- < 140 (<60)
- 140-200 (60-93)
- > 200 (>93)

TOTAL ORGANIC CARBON
- ☑ <= 1%
- 1-9%
- >= 10%

FLASH POINT °F (°C)
- < 73 (<23)
- 73 - 100 (23-38)
- 101 -140 (38-60)
- 141 -200 (60-93)
- > 200 (>93)

pH
- <= 2
- 2.1 - 6.9
- ☑ 7 (Neutral)
- 7.1 - 12.4
- >= 12.5

Actual:

SPECIFIC GRAVITY
- < 0.8 (e.g. Gasoline)
- 0.8-1.0 (e.g. Ethanol)
- 1.0 (e.g. Water)
- 1.0-1.2 (e.g. Antifreeze
- > 1.2 (e.g. Methylene Chloride)

ASH
- < 0.1
- 0.1 - 1.0
- 1.1 - 5.0
- 5.1 - 20.0
- ☑ > 20
- Unknown

Actual:

BTU/LB (MJ/kg)
- < 2,000 (<4.6)
- 2,000-5,000 (4.6-11.6)
- 5,000-10,000 (11.6-23.2)
- > 10000 (>23.2)

Actual:

VAPOR PRESSURE (for liquids only) mm Hg

D. COMPOSITION (List the complete composition of the waste include any inert components and /or debris. Ranges for individual components are acceptable. If a trade name is used please supply an MSDS. Please do not use abbreviations.)

CHEMICAL	MIN – MAX	UOM
benzene	0.000 – 1.670	PPM
cadmium	0.000 – 7.700	PPM
debris (brick, plastic, wood,concrete)	0.000 – 5.000	%
lead	3.000 – 3,920.000	PPM
napthalene	0.000 – 34.100	%
soil	95.000 – 100.000	%
TPH - gasoline fraction	0.000 – 0.029	PPM
TPH-diesel/heavy oil	0.000 – 314,000.000	PPM
zinc	27.300 – 5,180.000	PPM

CHEMICAL	MIN – MAX	UOM

ANY METAL OBJECTs PRESENT? YES ☑ NO

If yes include dimension:

Clean Harbors Environmental Services, Inc.

Clean Harbors Profile No. ch109297b

E CONSTITUENTS — Are these values based on testing or knowledge? ☐ Knowledge ☑ Testing

If constituent concentrations are base on analytical testing, analysis must be provided. If based on knowledge, basis of knowledge must be provided below.

RCRA	REGULATED METALS	REGULATORY LEVEL (mg/l)	TCLP mg/l	TOTAL ppm
D004	ARSENIC	5.0		
D005	BARIUM	100.0		
D006	CADMIUM	1.0		
D007	CHROMIUM	5.0		
D008	LEAD	5.0		
D009	MERCURY	0.2		
D010	SELENIUM	1.0		
D011	SILVER	5.0		

RCRA	VOLATILE COMPOUNDS	REGULATORY LEVEL (mg/l)	TCLP mg/l	TOTAL ppm
D018	BENZENE	0.5		
D019	CARBON TETRACHLORIDE	0.5		
D021	CHLOROBENZENE	100.0		
D022	CHLOROFORM	6.0		
D028	1 2-DICHLOROETHANE	0.5		
D029	1,1-DICHLOROETHYLENE	0.7		
D035	METHYL ETHYL KETONE	200.0		
D039	TETRACHLOROETHYLENE	0.7		
D040	TRICHLOROETHYLENE	0.5		
D043	VINYL CHLORIDE	0.2		

RCRA	SEMI-VOLATILE COMPOUND	REGULATORY LEVEL (mg/l)	TCLP mg/l	TOTAL Ppm
D023	o-CRESOL	200.0		
D024	m-CRESOL	200.0		
D025	p-CRESOL	200.0		
D026	CRESOL (TOTAL)	200.0		
	1 4-DICHLOROBENZENE	7.5		
	2,4-DINITROTOLUENE	0.13		
D032	HEXACHLOROBENZENE	0.13		
D033	HEXACHLOROBUTADIENE	0.5		
D034	HEXACHLOROETHANE	3.0		
D036	NITROBENZENE	2.0		
D037	PENTACHLOROPHENOL	100.0		
D038	PYRIDINE	5.0		
D041	2 4 5-TRICHLOROPHENOL	400.0		
D042	2,4 6-TRICHLOROPHENOL	2.0		

RCRA	PESTICIDES AND HERBICIDE	REGULATORY LEVEL (mg/l)	TCLP mg/l	TOTAL ppm
D012	ENDRIN	0.02		
D013	LINDANE	0.4		
D014	METHOXYCHLOR	10.0		
D015	TOXAPHENE	0.5		
D016	2,4-D	10.0		
D017	2,4,5-TP (SILVEX)	1.0		
D020	CHLORDANE	0.03		
D031	HEPTACHLOR (AND ITS EPOXIDE)	0.008		

OTHER METALS	MIN	MAX	UOM
ALUMINUM			
ANTIMONY			
BERYLLIUM			
CALCIUM			
COPPER			
MAGNESIUM			
MOLYBDENUM			
NICKEL			
POTASSIUM			
SILICON			
SODIUM			
THALLIUM			
TIN			
VANADIUM			
ZINC			

NON-METALS	MIN	MAX	UOM
BROMINE			
CHLORINE			
FLUORINE			
IODINE			
SULFUR			

OTHER NON-METALS	MIN	MAX	UOM
AMMONIA			
REACTIVE SULFIDE			
CYANIDE-TOTAL			
CYANIDE AMENABLE			
CYANIDE REACTIVE			

OTHER CHEMICALS	MIN	MAX	UOM
PHENOL			
Total Petroleum Hydrocarbons			

OTHER

HOCs
- ☑ NONE
- < 1000 PPM
- >= 1000 PPM

PCBs
- ☑ NONE
- <50 PPM
- >= 50 PPM

IF PCBS ARE PRESENT, IS THE WASTE REGULATED BY TSCA 40 CFR 761?

YES ☑ NO

ADDITIONAL HAZARD

DOES THIS WASTE HAVE ANY UNDISCLOSED HAZARDS OR PRIOR INCIDENTS ASSOCIATED WITH IT, WHICH COULD AFFECT THE WAY IT SHOULD BE HANDLED?

YES ☑ NO (If yes, explain)

- ASBESTOS
- DEA REGULATED SUBSTANCES
- DIOXIN
- EXPLOSIVE
- HERBICIDE
- FUMING / SMOKING WASTE
- INFECTIOUS PATHOGENIC OR ETIOLOGICAL AGENT
- OXIDIZER
- OSHA REGULATED CARCINOGENS
- PESTICIDE
- POLYMERIZABLE
- RADIOACTIVE
- REDUCING AGENT
- SHOCK SENSITIVE
- SPONTANEOUSLY IGNITES WITH AIR
- THERMALLY SENSITIVE
- WATER REACTIVE

☑ NONE OF THE ABOVE

CLEAN HARBORS ENVIRONMENTAL SERVICES, INC.

Clean Harbors Profile No. ch109297b

F. REGULATORY STATUS

YES ☑ NO USEPA HAZARDOUS WASTE?

YES NO DO ANY STATE WASTE CODES APPLY?
611

YES ☑ NO IS THIS WASTE PROHIBITED FROM LAND DISPOSAL WITHOUT FURTHER TREATMENT PER 40 CFR PART 268?
LDR CATEGORY:
VARIANCE INFO:

YES ☑ NO IS THIS A UNIVERSAL WASTE?

YES ☑ NO IS THIS A WASTEWATER PER 40 CFR PART 268.2?

YES ☑ NO IF ANY WASTE CODES D001, D002, D003 (OTHER THAN REACTIVE CYANIDE OR REACTIVE SULFIDE), D004-D0011, D012-DO17 NON-WASTEWATERS OR D018- D043 APPLY, ARE ANY UNDERLYING HAZARDOUS (UHCs) PRESENT ABOVE UNIVERSAL TREATMENT STANDARDS (UTS)?

YES ☑ NO DOES TREATMENT OF THIS WASTE GENERATE A F006 OR F019 SLUDGE?

YES ☑ NO IS THIS WASTE SUBJECT TO CATEGORICAL PRETREATMENT DISCHARGE STANDARDS?
IF YES, SPECIFY POINT SOURCE CATEGORY LISTED IN 40 CFR PART 401

YES ☑ NO IS THIS WASTE REGULATED UNDER THE BENZENE NESHAP RULES? (IS THIS WASTE FROM A CHEMICAL MANUFACTURING, COKE BY-PRODUCT RECOVERY, OR PETROLEUM REFINERY PROCESS?)

YES ☑ NO DOES THIS WASTE CONTAIN VOC'S IN CONCENTRATIONS >=500 PPM?

YES ☑ NO DOES THE WASTE CONTAIN GREATER THAN 20% OF ORGANIC CONSTITUENTS WITH A VAPOR PRESSURE >= .3KPA (044 PSIA)?

YES ☑ NO DOES THIS WASTE CONTAIN AN ORGANIC CONSTITUENT WHICH IN ITS PURE FORM HAS A VAPOR PRESSURE GREATER THAN 77 KPa (11.2PSIA)?

YES ☑ NO IS THIS CERCLA REGULATED (SUPERFUNO) WASTE ?

YES ☑ NO IS THIS WASTE REGULATED UNDER THE OZONE DEPLETING SUBSTANCE ACT FOR ONTARIO?

G. D.O.T INFORMATION: (Include proper shipping name, hazard class and ID number)
US D O T DESCRIPTION: *Non RCRA Hazardous Waste Solids, NONE, NONE*

H. TRANSPORTATION REQUIREMENTS
ESTIMATED SHIPMENT FREQUENCY: ONE TIME WEEKLY MONTHLY QUARTERLY YEARLY ☑ OTHER *One time event*

IF BULK LIQUID OR BULK SOLID PLEASE INICATE THE EXPECTED NUMBER OF LOADS PER SHIPPING FREQUENCY:

CONTAINERIZED
CONTAINERS/SHIPMENT
TORAGE CAPACITY:
NTAINER TYPE:
CUBIC YARD BOX
PALLET
TOTE TANK
OTHER:
DRUM SIZE:
CONTAINER MATERIAL:
STEEL
FIBER
PLASTIC
OTHER

BULK LIQUID
GALLONS/SHIPMENT: GAL
FROM TANKS; TANK SIZE GAL
FROM DRUMS
VEHICLE TYPE:
VAC TRUCK
TANK TRUCK
RAILROAD TANK CAR
CHECK COMPATIBLE STORAGE MATERIALS
STEEL | STAINLESS STEEL
RUBBER LINED | FIBERGLASS LINED
DERAKANE
OTHER

☑ BULK SOLID
SHIPMENT UOM: ☑ TON YARD
PER SHIPMENT: 23.00 MIN 23.00 MAX
STORAGE CAPACITY TON
VEHICLE TYPE:
☑ DUMP TRAILER
ROLL OFF BOX
INTERMODAL ROLLOFF BOX
CUSCO/VACTOR
OTHER

I. SPECIAL REQUEST
SPECIFIC DISPOSAL RESTRICTIONS OR REQUESTS:
SPECIAL WASTE HANDLING REQUIREMENTS:
OTHER COMMENTS OR REQUESTS:

J. BIENNIAL / ANNUAL REPORTING INFORMATION
SIC CODE *9199* SOURCE CODE *G44* FORM CODE *W301*

K. SAMPLE STATUS
REPRESENTATIVE SAMPLE HAS BEEN SUPPLIED YES ☑ NO SAMPLED BY DATE SAMPLED WHERE SENT

GENERATORS CERTIFICATION

I hereby certify that all information submitted in this and attached documents is correct to the best of my knowledge. I aslo certify that any samples submitted are representative of the actual waste If Clean Harbors discovers a discrepancy during the approval process Generator grants Clean Harbors the authority to amend the profile as Clean Harbors deems necessary to reflect the discrepancy

AUTHORIZED SIGNATURE NAME (PRINT) TITLE DATE

ANALYTICAL REPORT

--- EPA 150.1 (pH) ---

Client Name:	Performance Excavators	Date Sampled:	07/22/05
Project Manager:	Gene Fiedler	Date Analyzed:	07/25/05
Project Name:	Cudahy	Date Reported:	08/08/05
Sample Matrix:	Soil	Unit Reported:	1 - 14

C&E LAB ID	SAMPLE ID	RESULT
50722A-1	Cudahy	7.62

ANALYTICAL REPORT

--- CA Title 22 Metals (17) ---

Client Name:	Performance Excavators	Date Sampled:	07/22/05
Project Manager:	Gene Fiedler	Date Analyzed:	07/25/05
Project Name:	Cudahy	Date Reported:	08/08/05
Sample Matrix:	Soil	Unit Reported:	mg/kg or ppm

C&E LAB ID	50722A-1				
SAMPLE ID	Cudahy				
DF	1				

COMPOUND	Method	Result	RL	Result	RL	Result	RL	Result	RL	Result	RL
Antimony (Sb)	6010	ND	5								
Arsenic (As)	6010	ND	5								
Barium (Ba)	6010	74	5								
Berryllium (Be)	6010	ND	0 5								
Cadmium (Cd)	6010	ND	0 5								
Chromium (Cr)	6010	12	1								
Cobalt (Co)	6010	5	5								
Copper (Cu)	6010	9	1								
Lead (Pb)	6010	12	1								
Mercury (Hg)	7471	ND	0 1								
Molybdenum (Mo)	6010	ND	5								
Nickel (Ni)	6010	7	5								
Selenium (Se)	6010	ND	1								
Silver (Ag)	6010	ND	1								
Thallium (Tl)	6010	ND	5								
Vanadium (V)	6010	26	5								
Zinc (Zn)	6010	37	1								

ND = Not detected at the indicated reporting limit; DF = Dilution Factor; RL = Reporting limit

ANALYTICAL REPORT

--- EPA 8270C (SVOCs) ---

Client Name:	Performance Excavators	Date Sampled:	07/22/05
Project Manager:	Gene Fiedler	Date Extracted:	07/25/05
Project Name:	Cudahy	Date Analyzed:	08/05/05
Sample Matrix:	Soil	Date Reported:	08/08/05

C&E LAB ID	50722A-1				
SAMPLE ID	Cudahy				
DF	1				

Unit Reported: µg/kg or ppb

COMPOUND	Result	RL	Result	RL	Result	RL	Result	RL	Result	RL
2,4-Dinitrotoluene	ND	250								
2,4-Dinitrophenol	ND	250								
Fluorene	ND	250								
4-Chlorophenyl Phenyl Ether	ND	250								
Diethylphthalate	ND	250								
4-Nitroaniline	ND	250								
Azobenzene	ND	250								
4,6-Dinitro-2-Methyl Phenol	ND	250								
4-Bromophenyl Phenyl Ether	ND	250								
Hexachlorobenzene	ND	250								
Pentachlorophenol	ND	250								
Phenanthrene	ND	250								
Anthracene	ND	250								
Carbazole	ND	250								
Di-N-Butylphthalate	ND	250								
Fluoranthene	ND	250								
Pyrene	ND	250								
Butylbenzylphthalate	ND	250								
Benzo(a)Anthracene	ND	250								
Chrysene	ND	250								
Bis (2-Ethylhexyl) Phthalate	ND	250								
Di-N-Octylphthalate	ND	250								
Benzo (b) Fluoranthene	ND	250								
Benzo (k) Fluoranthene	ND	250								
Benzo (a) Pyrene	ND	250								
Indeno (1,2,3-c,d) Pyrene	ND	250								
Dibenzo (a,h) Anthracene	ND	250								
Benzo (g,h,i) Perylene	ND	250								

Surrogate Compounds	% Surrogate Recovery (55-140)				
2-Fluorobiphenyl	80				
2-Fluorophenol	72				
Nitrobenzene-d5	75				
Phenol-d5	68				
p-terphenyl-d14	71				
2,4,6-tribromophenol	63				

ND = Not detected at the indicated reporting limit; DF = Dilution Factor; RL = Reporting limit

MI = Matrix Interference; unquantifiable due to coeluting organics in sample.

ANALYTICAL REPORT

--- EPA 8270C (SVOCs) ---

Client Name:	Performance Excavators	Date Sampled:	07/22/05
Project Manager:	Gene Fiedler	Date Extracted:	07/25/05
Project Name:	Cudahy	Date Analyzed:	08/05/05
Sample Matrix:	Soil	Date Reported:	08/08/05

C&E LAB ID	50722A-1				
SAMPLE ID	Cudahy				
DF	1				

Unit Reported: µg/kg or ppb

COMPOUND	Result	RL	Result	RL	Result	RL	Result	RL	Result	RL
N-nitrosodimethylamine	ND	250								
Bis (2-Chloroethyl) Ether	ND	250								
2-Chlorophenol	ND	250								
Phenol	ND	250								
1,3-Dichlorobenzene	ND	250								
1,4-Dichlorobenzene	ND	250								
1,2-Dichlorobenzene	ND	250								
Bis (2-Chloroisopropyl) Ether	ND	250								
Hexachloroethane	ND	250								
2-Methyl Phenol	ND	250								
N-Nitrosodi-N-Propylamine	ND	250								
4-Methylphenol	ND	250								
Nitrobenzene	ND	250								
Isophorone	ND	250								
2-Nitrophenol	ND	250								
2,4-Dimethylphenol	ND	250								
Bis (2-Chloroethoxy) Methane	ND	250								
2,4-Dichlorophenol	ND	250								
1,2,3-Trichlorobenzene	ND	250								
Naphthalene	ND	250								
4-Chloroaniline	ND	500								
Hexachlorobutadiene	ND	250								
1-Methylnaphthalene	ND	250								
4-Chloro-3-Methylphenol	ND	250								
Hexachlorocyclopentadiene	ND	250								
2,4,6-Trichlorophenol	ND	250								
2,3,4-Trichlorophenol	ND	250								
1-Chloronaphthalene	ND	250								
2-Nitroaniline	ND	250								
Acenaphthylene	ND	250								
Dimethyl Phthalate	ND	250								
2,6-Dinitrotoluene	ND	250								
Acenaphthene	ND	250								
3-Nitroaniline	ND	500								
4-Nitrophenol	ND	500								
Dibenzofuran	ND	250								

To be continued on page 2

ANALYTICAL REPORT

--- EPA 8081A/8082 (Pesticides/PCBs) ---

Client Name:	Performance Excavators	Date Sampled:	07/22/05
Project Manager:	Gene Fiedler	Date Extracted:	07/27/05
Project Name:	Cudahy	Date Analyzed:	08/05/05
Sample Matrix:	Soil	Date Reported:	08/08/05

C&E LAB ID	50722A-1				
SAMPLE ID	Cudahy				
DF	1				

Unit Reported: µg/kg or ppb

COMPOUND	Result	RL	Result	RL	Result	RL	Result	RL	Result	RL
Aldrin	ND	0.7								
α-BHC	ND	0.9								
β-BHC	ND	0.9								
γ-BHC	ND	0.8								
δ-BHC	ND	0.6								
Chlordane	ND	0.1								
4,4'-DDD	ND	0.6								
4,4'-DDE	ND	0.5								
4,4'-DDT	ND	0.5								
Dieldrin	ND	0.9								
Endosulfan I	ND	0.8								
Endosulfan II	ND	0.7								
Endosulfan Sulfate	ND	1.6								
Endrin	ND	1.5								
Endrin Aldehyde	ND	2.6								
Heptachlor	ND	1.2								
Heptachlor Epoxide	ND	0.7								
Methoxychlor	ND	1.7								
Toxaphene	ND	1.4								
PCB-1016	ND	5.0								
PCB-1221	ND	5.0								
PCB-1232	ND	5.0								
PCB-1242	ND	5.0								
PCB-1248	ND	4.0								
PCB-1254	ND	2.0								
PCB-1260	ND	2.0								

Surrogate Compounds	% Surrogate Recovery (55-140)				
2,4,5,6-tetrachloro-m-xylene	123				

ND = Not detected at the indicated reporting limit; DF = Dilution Factor; RL = Reporting limit

MI = Matrix Interference; unquantifiable due to coeluting organics in sample

ATTACHMENT C

TRUCKING MANIFEST LOG
UNIFORM HAZARDOUS WASTE MANIFESTS

(CH109297B)

(ORANGE TAGS)

PERFORMANCE EXCAVATORS, INC.
TRUCKING MANI EST LOG

JOB NAME/NUMBER Cudahy 397 **DATE** 8/5/05 (FRI)
DESTINATION OF MAT'L Clean Harbo
WASTE PROFILE NO. CH109297B **TRACKER** DUNETZ / ALEX

	ACKING INFO.		TRANSPORTER IN O.				EIGHT IN O.			TIME IN O.		
	MANIFEST #	TAG #	DRIVER NAME	HAULER TRUCK #	LICENSE #	TYPE OR # AXLE	TARE	TOTAL	NET	SITE ARR	DEP	RET
01	24336294	-	FRANK V	610	UP17373	DT	MPES				7:10 AM	
02	24086089		RANDY MATTEWS	618	SP75758	DT	MPES				7:45	
03	24336 298	-	GARY BOREHAM	4	9894423	DT	BOREHAM GARY				7:55	
04	24086091		ED SMITH	01	9D36186	DT	ED SMITH				8:40 AM	
05	24086092		DON LAMAS	66	9880702	DT	MTS				8:55 AM	
06	24086093		RICKEY NOBLE	538	9860497	DT	MPES				9:15 AM	
07	24086115		CAMPBELL (SMILES)	6	UP01635	DT	CAMPBELL & SON				9:20	
08	24086094	—	KEVIN TURNER	63	9B6053	DT	MTS				9:40	
09	24086090		ALEX BARBOSA	635	SP77331	DT	MPES				9:50	
10	24086096		MR MOSES	518	SP37704	DT	MPES				10:25	
11	24086097		HARLAN WILSON	133	9893479	DT	SHAFF'S				10:30	
12	24086098		JUAN ZEPEDA		4E1.2763	DT	ZEPEDA TRUCKING				10:50	
13	21086102		LUIS RAMIREZ	34	UP47671	DT	G & R TRUCKING				11:30 AM	
14												
15												
16												
17												
18												
19												
20												
21												
22												
23												
25												

CUDAHY

PERFORMANCE EXCAVATORS, INC.
TRUCKING MANIFEST LOG

JOB NAME/NUMBER FP1010114
DESTINATION OF MAT'L CLEAN
WASTE PROFILE NO. CH109297B

DATE 8/08/2005
TRACKER ALEX DUNETZ
[redacted]

TRACKING INFO.			TRANSPORTER INFO.				WEIGHT INFO.			TIME INFO.		
	MANIFEST #	TAG #	DRIVER NAME	HAULER TRUCK #	LICENSE #	TYPE OR# AXLE	TARE COMPANY	TOTAL	NET	SITE ARR	DEP	RET
01	24086108		FRANK V.	610	UP17373	DT	MPES				AM 7:10	
02	24336347		CARLOS CARRILLO	679	1UD7748	DT	MPES				7:25	
03	24336341		MILES CAMPBELL	06	UP01635	DT	CAMPBELL & SONS				7:30	
04	24336342		LUPE ORNELAS	[redacted]	9894422 [redacted]	DT	[redacted] LUPE ORNELAS				7:45	
05	24336344		JEFF McINTYRE	5	9894424	DT	[redacted] BOWSER				7:55	
06	24336346 (24336352)		LENNIS SMITH	641	SA77343	DT	MPES				8:00	
07	24336345		BILL RUSSELL	01	9D36186	DT	MPES				8:10	
08	24336348		JUAN ZEPEDA	85	SP94877	DT	[redacted] ZEPEDA				8:15	
~~09~~	~~24336349~~		TREVOR WILSON	[ ]	4AN6713	DT	TEL KAY TRANSPORT				8:18	
10	24336350		KEVIN TURNER	63	9B6053	DT	MTS				8:25	
11	24336351		NATHAN McDONALD	613C	UP06304	DT	NC McDONALD				8:30	
12	24336339		DAVID HARRIS	64	9B60490	DT	MTS				8:40	
13	24336338		ROBERT ALLEN	156	9D05745	DT	SHAFFS				8:43	
14	24336337		ALEX (N7500223)	635	SP77331	DT	MPES				8:50	
15	24336301		RANDY WISE	68	9B23906	DT	MTS				AM 9:15	
16	[illegible]		[illegible]	[illegible]	[illegible]	[illegible]	[illegible]				[illegible]	

PERFORMANCE EXCAVATORS, INC.
TRUCKING MANIFEST LOG

JOB NAME/NUMBER CH1092973
DESTINATION OF MAT'L CLEAR HARBORS
WASTE PROFILE NO. FP1010114

DATE 8-09-05 (Tu
TRACKER DUNETZ

TRACKING INFO.			TRANSPORTER INFO.				WEIGHT INFO.			TIME INFO.		
	MANIFEST #	TAG #	DRIVER NAME	HAULER TRUCK #	LICENSE #	TYPE OR# AXLE	COMPANY	TOTAL	NET	SITE ARR	DEP	RET
01	24086105		RANDY MATTHEWS	618	SP75758	DT	MPES				AM 6:50	
02	24086104		MIKE GIULIETTI	491	SP56419	DT	MPES				7:05	
03	24336303		CARLOS CARILLO	C7	9D62719	DT	CARILLO TRUCKING				7:15	
04	24336302		MILFORD G.	503	9B93573	DT	MPES				7:20	
05	24336304		GARY BOREHAM	4	9B94423	DT	GARY BOREHAM				7:30	
06	24086088		MILES CAMPBELL	6	UP01635	DT	CAMPBELL & SONS				7:50	
07	20713465		CHES JETER	620	SP77203	DT	MPES				AM 8:20	
08	20713467		ANTHONY MANN	17008	SP60205	DT	ECI				8:25	
09	20713468		DERRICK POLLARD	16096	98511173	DT	ECI				8:40	
10	20713469		BILL RUSSELL	641	SP77343	DT	MPES				9:30	
11	20713470		RICHARD MONTREY	17040	SP61779	DT	ECI				AM 9:45	
12	20713471		ODELL FAIR	6	9D01866	DT	BOWSER				PM 12:45	
13	20713475		JEFF McINTYRE	5	9B94424	DT	BOWSER				PM 12:50	
14	20713466		GARY BOREHAM	4	9B94423	DT	GARY BOREHAM				PM 2:40	

"ORANGE CUDAHY" (20)

PERFORMANCE EXCAVATORS, INC.
TRUCKING MANIFEST LOG

JOB NAME/NUMBER FP1010114
DESTINATION OF MAT'L CLEAN HARBORS
WASTE PROFILE NO. ~~[illegible]~~ CH1092973

DATE (8-10-05) (Wed)
TRACKER DUNETZ / P.E.I

	TRACKING INFO.		TRANSPORTER INFO.				WEIGHT INFO.			TIME INFO.		
	MANIFEST #	TAG #	DRIVER NAME	HAULER TRUCK #	LICENSE #	TYPE OR # AXLE	~~[illegible]~~ COMPANY	TOTAL	NET	SITE ARR	DEP	RET
01	20713485		JUAN ZEPEDA	85	SP94877		ZEPEDA TRUCKING				AM 6:20	
02	20713488		LUIS RAMIREZ	34	UP67471		G&R TRANS.				6:25	
03	20713486		FRANK BISHOP	629	SP77316		MPES				6:30	
04	20713524		RANDY MATHEWS	618	SP75758		MPES				6:40	
05	20713523		ALIDO HERNANDEZ	21	SP81349		TORRES				6:45	
06	20713522		BILL RUSSELL	641	SP77343		MPES				6:50	
07	20713521		MIKE GIULIETTI	491	SP56419		MPES				AM 7:00	
08	20713520		ANTHONY MANN	17008	SP60205		ECI				7:10	
09	20713517		DALE JAMISON	76	SP60172		CUMMINGS	✓			7:20	
10	20713518		STEVE WILSON	29	UP88417		CUMMINGS	✓			7:25	
[illegible]	20713519		ANDY CROSS	44	9D62182		CUMMINGS	✓			7:35	
12	20713516		WILLIS S LINDER	81	CP69045		CUMMINGS				7:40	
13	20713515		GARY BOREHAM	4	9B94423		GARY BOREHAM				7:45	
14	20713514		ANTHONY ABBOTT	30	SP41199		CUMMINGS	✓			7:50	
15	20713513		DERRICK POLLARD	16096	9B51173		ECI				AM 8:00	
16	20713512		BILL REYNOLDS	23	UP17539		TORRES				8:05	
17	20713474		JIM LOGAN	24	UP17540		TORRES				8:10	
18	20713473		DUSTY RAMEY	73	SP41365		CUMMINGS				8:15	
19	20713472		RICHARD MOUTREY	17040	SP61779		ECI				8:20	
20	20713489		MIKE THOMPSON	45	SP41202		CUMMINGS				AM 9:05	
21	20713487		JEFF McTYRE				BOWSER				AM 6:42	
~~22~~	~~20713490~~		~~FRANK V.~~	~~610~~	~~UP1737~~		~~MPES~~				~~AM 7:50~~	
23	20713493		Alido	21	SP81349		Torres					
[illegible]	20713494		Frank	629	SP77316		MP					
25	20713495		Robert	156	9D05745		Shaffs					

PERFORMANCE EXCAVATORS, INC.
TRUCKING MANIFEST LOG

JOB NAME/NUMBER Cudahy 397 **DATE** 8/10/05
DESTINATION OF MAT'L Buttonwillow
WASTE PROFILE NO. CH109097B **TRACKER** E Fiedler

TRACKING INFO.			TRANSPORTER INFO.				WEIGHT INFO.			TIME INFO.		
	MANIFEST #	TAG #	DRIVER NAME	HAULER TRUCK #	LICENSE #	TYPE OR# AXLE	TARE	TOTAL	NET	SITE ARR	DEP	RET
25	20713497		Dale	76	SP60172		Cummings					
26	20713498		Bill	23	UP17635		Torres					
27	20713499		Andy	44	9062182		Cummings					
28	20713500		Anthony	30	SP41199		Cummings					
29	20713502		Tusty	73	SP41365		Cummings					
30	20713503		Mickey	503	9893573		MP					
[illegible]	[illegible]		MPE	[illegible]	[illegible]		MPE					
[illegible]	[illegible]		MPE	[illegible]	[illegible]		MPE					
[illegible]	[illegible]		MPE	[illegible]	[illegible]		MPE					
[illegible]	[illegible]		[illegible]									

PERFORMANCE EXCAVATORS, INC.
TRUCKING MANIFEST LOG

JOB NAME/NUMBER Cudahy 397
DESTINATION OF MAT'L Buttonwillow
WASTE PROFILE NO. CH109297B

DATE (8-11-05) TH.
TRACKER DUNETZ

PACKING INFO.			TRANSPORTER INFO.				WEIGHT INFO.			TIME INFO.		
	MANIFEST #	TAG #	DRIVER NAME	HAULER TRUCK #	LICENSE #	TYPE OR# AXLE	~~TARE~~ COMPANY	TOTAL	NET	SITE ARR	DEP	RET
26	24166646		TIM SMITH	7	9C26998	DT	TIM SMITH TRANSPORT					PM 1:43
27	24166540		GARY BOREHAM		9B94423	DT	GARY BOREHAM					PM 2:00
28	24166673		MR. ALLEN SR.	156	9D05745	DT	SHAFFS					PM 2:15
29	24166540		STEVE WILSON	29	UP17989	DT	CUMMINGS					PM 2:50
30	24166674		FRANCISCO RAMIREZ	9	SP33536	DT	TORRES					PM 2:55
31	24166675		ALDO HERNANDEZ	21	SP81349	DT	TORRES					PM 3:30
32	24166698		BILL REYNOLDS	23	UP17539	DT	TORRES					PM 1:55
33	24166699		GEO	74	SP41366		Cummings					4:00

PERFORMANCE EXCAVATORS, INC.
TRUCKING MANIFEST LOG

"CUDAHY"

JOB NAME/NUMBER Cudahy 397 **DATE** 8/11/05 (TH)
DESTINATION OF MAT'L B. Lt Low willow
WASTE PROFILE NO. CH109297B **TRACKER** DUNETZ

TRACKING INFO.			TRANSPORTER INFO.				WEIGHT INFO.			TIME INFO.		
	MANIFEST #	TAG #	DRIVER NAME	HAULER TRUCK #	LICENSE #.	TYPE OR# AXLE	TARE	TOTAL	NET	SITE ARR	DEP	RET
01	20713505		J. RAMIREZ	34	UP67471		G&R, TRANK					AM 6:15
02	20713506		JEFF McINTYRE	5	9B94424		BOWSER					AM 6:20
03	20713508		FRANK VILLANUEVA	610	UP17373		[redacted] MPES					AM 6:25
04	20713542		MILES CAMPBELL	C6	UP01635		CAMPBELL & SONS					AM 6:30
05	20713543		DERRICK POLLARD		9B51173		ECI					AM 6:45
06	24166627		BILL REYNOLDS	23	UP17539		TORRES					AM 6:55
07	24166628		LUCIANO C.	19	SP78865		TORRES					AM 7:15
08	24166629		JIM LOGAN	24	UP17540		TORRES					AM 7:20
09	24166630		Robert SR.	156	9D05745		SHAFFS					AM 7:30
10	24166631		WILLIS LINDER	81	CP69445		CUMMINGS					AM 7:40
	24166632		Alido	21	SP81349		Torres					7:40
12	24166633		Randy	698	SP[illegible]		MP					7:45
13	24166634		Steve	29	UP417905		Cumming					7:55
14	24166635		John	2	9D123621		Cummings					8:05
15	24166636		Frank	629	SP77316		MP					8:03
16	24166637		Mike	45	SP41702		Cummings					8:20
17	24166638		Glen	74	SP41326		Cummings					8:25
18	24166639		Jeff	25	9D31240		Cummings					8:35
19	20713544		GARY BORCHAM		9B94423		GARY BORCHAM					AM 6:30
20	24166641		JUAN ZEPEDA	85	5B94877		ZEPEDA TRUCKING					PM 12:20
21	24166642		CARLOS CARILLO	C7	9D62719		CARLOS CARILLO					PM 12:30
22	24166643		ANTHONY ABBOTT	30	SP41199		CUMMINGS					PM 12:45
23	24166644		JEFF McINTYRE	5	9B94424		BOWSER					PM 1:30
	[illegible]		[illegible]	[illegible]	[illegible]		[illegible]					[illegible]
24	24166645		JOSE BONILLA	160918	9B51175		ECI					2:00
25	2416647		FRANK	610	UP17373		MPES					2:05

PERFORMANCE EXCAVATORS, INC.
TRUCKING MANIFEST LOG

JOB NAME/NUMBER Cudahy 397 **DATE** 8/12/05
DESTINATION OF MAT'L Buttonwillow
WASTE PROFILE NO. CH 109297B **TRACKER** DUNETZ

#	TRACKING INFO. MANIFEST #	TAG #	TRANSPORTER INFO. DRIVER NAME	HAULER TRUCK#	LICENSE #	TYPE OR# AXLE	WEIGHT INFO. ~~NAME~~ COMPANY	TOTAL	NET	TIME INFO. SITE ARR	DEP	RET
1	20713539		JUAN ZEPEDA	1093	SP94877		ZEPEDA TRUCKING					AM 5:30
2	24166650		CARLOS CARILLO	C7	9D62719		C. CARILLO TRUCKING					AM 5:35
3	24166676		ANTHONY MANN	17008	SP60205		ECI					AM 5:40
4	24166677 ~~24166677~~		DERRICK POLLARD	—			ECI					AM 6:00
5	24166678		BILL REYNOLDS	23	UP17539		TORRES					AM 6:10
6	24166679		LENNIS SMITH				ED SMITH TRUCKING					AM 6:15
7	24166680		FRANK V.				MPE					AM 6:20
8	24166681		ANDY CROSS	44	9D62182		CUMMINGS					AM 6:25
9	24166682		ANTHONY ABBOTT	30	SP41199		CUMMINGS					AM 6:30
10	24166683		LOIS RAMIREZ	34	UP67471		G & R TRANSART					AM 6:40
	24166684		VALERIE [illegible]	16099	9B92159		ECI					AM 6:45
12	24166685		JEFF WALCK	25	9D51240		CUMMINGS					AM 6:50
13	24166686		FRANCISCO RAMIREZ	9	SP33536		TORRES					AM 7:05
14	24166687		WILLIS LINDER	81	CA69445		CUMMINGS					AM 7:15
15	24166688		DALE JAMISON	76	SP60172		CUMMINGS					AM 7:20
16	24166689		TIM SMITH	7	9C26998		TIM SMITH c/o BOWSER					AM 7:35
17	24166690		MELVIN BRADLEY	[redacted] 73	SP41635 [redacted]		CUMMINGS [redacted]					11:15 AM [redacted]
18	24166691		JUAN ZEPEDA	1093	SP94877		JUAN ZEPEDA ~~TRUCKING~~					PM 12:00
19	24166692		CARLOS CARILLO	C7	9D62719		CARILLO TRUCKING					PM 12:10
20	24166693		LUPE ORNELAS	2	9B94422		LUPE ORNELAS TRUCKING					PM 12:25
21	24166694		BILL REYNOLDS	23	UP17539		TORRES					PM 12:55
22	24166695		R E ALLEN SR.	156	9D05745		SHAFF'S					AM 8:50
23	24166696		[redacted] MILES	01 [redacted]	9D36186 [redacted]		[redacted] CAMPBELL SONS					PM 1:05
24	24166697		[illegible]	30	SP41199		[illegible]					[illegible]
25	24166698		[illegible]	37	[illegible]		[illegible]					[illegible]

CUDAHY (ORANGE)

"CUDAHY"

"BLUE"

PERFORMANCE EXCAVATORS, INC.
TRUCKING MANIFEST LOG

JOB NAME/NUMBER CUDAHY/397 **DATE** 8-15-05
DESTINATION OF MAT'L Button Willow
WASTE PROFILE NO. CH09297B **TRACKER** DUNETZ

	TRACKING INFO.		TRANSPORTER INFO.				WEIGHT INFO.			TIME INFO.		
#	MANIFEST #	TAG #	DRIVER NAME	HAULER TRUCK#	LICENSE#	TYPE OR# AXLE	TARE	TOTAL	NET	SITE ARR	DEP	RET
01	24166697		ANTHONY ABBOTT	30	SP41149	DT	CUMMINGS					1:43 PM
02	24166698		STEVE WILSON	29	UP17489	DT	CUMMINGS					1:55
03	24166699		GLEN ARMSTRONG	74	SP41366	DT	CUMMINGS					2:35 PM
04	24166700		JUAN ZEPEDA	85	SP94877	DT	JUAN ZEPEDA TRUCKING					6:10 AM
05	24166708		TREVOR WILSON	17	UP54227	DT	TEE KAY TRANS.					6:15 AM
06	24166701		MILES CAMPBELL	C6	UP01635	DT	CAMPBELL & SONS					6:20 AM
07	24166702		CARLOS CARILLO		9D62719	DT	CARILLO TRUCKING					6:25
08	24166704		JEFF McINTYRE	5	9B94424	DT	BOWSER					6:30
09	24166705		JOHN HARRIS	75		DT	CUMMINGS					6:40
10	24166706		FRANK V.	610	UP17373	DT	MPES					6:45 AM
	24166703		HARLAN WILSON	133	9B93979	DT	SHAFF'S					6:55
12	24166709		DALE	76	SP60172	DT	CUMMINGS					7:05
13	24166710		WILLIS	81	SP69415	DT	CUMMINGS					7:15
14	24166711		GARY BOREHAM	4	9B94423	DT	GARY BOREHAM					7:25 AM
15	24166712		MIKE G	491	SP56419	DT	MPES					7:35
16	24166713		ROY GUY	514	SP56316	DT	MPES					7:45
17	24166714		JIM LEGAN	24	UP17510	DT	TORRES					7:50
18	24166715		EDDIE GARCIA	17	SP78578	DT	TORRES					7:50
19	24166716		JIM SNIDER	11	SP19964	DT	TORRES					7:59
20	24166717		ALEX B.	635	SP77331	DT	MPES					8:15
21	24166718		CHUCK JETER	620	SP77203	DT	MPES					8:20
22	24166719		DON LAMAS	66	9B80702	DT	MTS					8:25
23	24166720		DAVID HARRIS	64	9B60490	DT	MTS					8:30
	24166721		TIM SAIZ	20	SP81273	DT	TORRES					8:35
25	24166722		RANDY S	18	SP78619	DT	TORRES					10:35 PM

"BLUE - PINK"

PERFORMANCE EXCAVATORS, INC.
TRUCKING MANIFEST LOG

JOB NAME/NUMBER CUDAHY / 397 **DATE** 8-15-05
DESTINATION OF MAT'L BUTTONWILLOW
WASTE PROFILE NO. CH109297B **TRACKER** DUNETZ

	TRACKING INFO.		TRANSPORTER INFO.				WEIGHT INFO.			TIME INFO.		
	MANIFEST #	TAG #	DRIVER NAME	HAULER TRUCK #	LICENSE #	TYPE OR# AXLE	COMPANY	TOTAL	NET	SITE ARR	DEP	RET
26	24166723		STEVE WILSON	29	UP17489	DT	CUMMINGS				12.25	
27	24166724		TIM SMITH	7	9C26998	DT	TIM SMITH TRUCK				12.55	
28	24166725		MILES CAMPBELL	C-6	UP01635	DT	CAMPBELL & SONS				1:00	
29	24166726		JEFF McINTYRE	5	9B94424	DT	BOWSER				1:25	
30	24166727		FRANK V.	610	UP17373	DT	MPES				2:00	
31	24166728		WILLIS	81	CP69445	DT	CUMMINGS				2:10	
32	24166729		MIKE	491	SP56419		MP				2.55	
33	24166730		LUCIANO	7	SP13082		Torres				3 00	
34	24166731		Eddie	17	SP78648		Torres				3.10	
35	24166732		JIM	11	SP49964		Torres				3.20	
36	24166733		DON	66	9B80702		MTS				3.20	
37	2416734		David	64	9B60490		Mashburn				3.52	
38	24166739		TIM	20	SP81273		Torres				4.00	
39												
40												
41												
42												

PERFORMANCE EXCAVATORS, INC.
TRUCKING MANIFEST LOG

JOB NAME/NUMBER Cudahy 397 **DATE** 8/16/05 (Tu)
DESTINATION OF MAT'L Button Willow
WASTE PROFILE NO. CH109297B **TRACKER** DUNETZ

	TRACKING INFO.		TRANSPORTER INFO.				WEIGHT INFO.			TIME INFO.		
	MANIFEST #	TAG #	DRIVER NAME	HAULER TRUCK #	LICENSE #	TYPE OR# AXLE	COMPANY	TOTAL	NET	SITE ARR	DEP	RET
01	24170640		TREVOR	17	UP54227	DT	TEE KAY TRANSPORT				AM 6:00	
02	24170641		CARLOS CARILLO	C7	[redacted]	DT	C. CARILLO TRANSPORT				AM 6:05	
03	24170642		TIM SMITH	7	9C26998	DT	TIM SMITH TRUCKING				AM 6:20	
04	24170643		JEFF MCINTYRE	5	9B94424	DT	BOWSER				AM 6:25	
05	24170644		FRANK VILLANUEVA	610	UP17373	DT	MPES				AM 6:30	
06	24170645		MILES	C6	UPØ1635 [redacted]	DT	CAMIBELL & SONS				AM 6:35	
07	2417 0647 [redacted]		FRANCISCO R.	9	SP33536	DT	TORRES				AM 6:40	
08	2417 0646 [redacted]		JEFF W.	25	9D51240	DT	CUMMINGS				AM 6:50	
09	2071 3495 [redacted]		ALEX B.	635	SP77331	DT	MPES				6:55	
10	24170638 [redacted]		GARY B.	4	9B94423	DT	BORCHAM [redacted]				AM 7:00	
11	24170637		HARLAN W.	133	9B93479	DT	SHAFF'S				AM 7:10	
12	24170636		[redacted] JIM	11[redacted]	SP49964 [redacted]	DT	TORRES				AM 8:15	
13	24170635		JESUS MONA	2	9D62181	DT	CUMMINGS				8:30	
14	24170634		GLEN ARMSTRONG	74	SP41366	DT	CUMMINGS				AM 8:50	
15	24170633		ROY GUY	544	SP56346	DT	MPES				AM 11:55	
16	24170623		JIM LOGAN	24	UP17590	DT	TORRES				PM 12:10	
17	24170624		EDDIE. GARCIA	17	SP78648	DT	TORRES				12:15	
18	24170625		Tim	7	9C26998		Bowser				2.10	
19	24170626		Jeff [redacted]	5	9B94424		Bowser				2.15	
20	24170627		Anthony	30	SP41199		Cummings [redacted]				2.30	
21	24170628		Alex	635	SP77331		MPE				2.30	
22	24170629		Gary	4	9B94423		Borcham				2.50	
23	24170630											
24	24170631											
25	24170632											

CUDAHY (BLUE/ORANGE)

PERFORMANCE EXCAVATORS, INC.
TRUCKING MANIFEST LOG

JOB NAME/NUMBER CUDAHY / 397 **DATE** 8-17-05
DESTINATION OF MAT'L BUTTONWILLOW
WASTE PROFILE NO. CH1092978 **TRACKER** DUNETZ

	PACKING INFO.		TRANSPORTER INFO.				WEIGHT INFO.			TIME INFO.		
	MANIFEST #	TAG #	DRIVER NAME	HAULER TRUCK #	LICENSE #	TYPE OR# AXLE	~~TANK~~ COMPANY	TOTAL	NET	SITE ARR	DEP	RET
01	24170630		MILES CAMPBELL	C6	UP01635		CAMPBELL SONS				AM 5:50	
02	24170631		JEFF McINTYRE	5	9B94424		BOWSER				AM 6:05	
03	24170632		DON LAMAS	66	9B80702		MTS				AM 6:15	
04	24170669		ALEX B.	635	SP77331		MPES				6:25	
05	24170670		Eddie	17	SP78648		TORRES				6:35	
06	24170671		JIM	24	UP17590		Torres				6:40	
07	24170672		DAVID HARRIS	64	9B60490		MTS				AM 6:50	
08	24170673		HARLAN	133	9B93479		SHAFF'S				AM 7AM	
09	24166736		BRENT TSU	8	SP14899		TORRES				7:05	
10	24166737		WILLIAM RENDER	43	9D40128		CUMMINGS				PM 7:05	
11	24166738		GARY BOREHAM	4	9B94423		GARY BOREHAM TRUCKING				PM 12:05	
12	24166739		ODELL FAIR	6	9D01866		BOWSER				12:40 PM	
13	24166740		RANDY	110	SP77288		LUTREL				PM 1:15	
14	24166741		FRANCISCO	9	5P33536		Torres				2.00	
15	24166742		Dale	76	SP60172		Cummings				2:10	
16	24166743		Anthony	30	SP41199		Cummings				2.25	
17	24166744		Glen	74	SP41366		Cummings				2.25	
18	24166745		Brent	8	SP14899		Torres				2.35	
19	24166746		David	64	9D10490		MTS ~~Anthony~~				2.40	
20	24166747			~~[illegible]~~	~~[illegible]~~		~~[illegible]~~					
21	24170714		Andy	51	3A70273		Cummings				3.05	
*22	24170752		Rusty	41	SP50552		Cummings				2:10	
23	24170716											
24	24170717		Jim Gonzalez 8-17-05									
25	24170718											

CUDAHY (BLUE / ORANGE)

PERFORMANCE EXCAVATORS, INC.
TRUCKING MANIFEST LOG

JOB NAME/NUMBER CUDAHY/397 **DATE** 8-18-05 (TH)
DESTINATION OF MAT'L BUTTONWILLOW
WASTE PROFILE NO. CH109297B **TRACKER** DUNETZ

	TRACKING INFO.		TRANSPORTER INFO.				WEIGHT INFO.			TIME INFO.		
	MANIFEST #	TAG #	DRIVER NAME	HAULER TRUCK #	LICENSE #	TYPE OR# AXLE	TARE COMPANY	TOTAL	NET	SITE ARR	DEP *	RET
01	24170702		TREVOR	17	UP54227		TEEKAY TRANS.				AM 5:40	
02	24170703		MILES	C6	UPØ1635		CAMPBELL & SONS				AM 5:50	
03	24170704		TIM SMITH	7	9C26998		BOWSER				AM 6:00	
04	24170705		ANICETO CALDERA	01	UP38437		CALDERA'S TRUCKING				6:15	
05	24170706		JIM S.	11	SP49964		TORRES				6:25	
06	24170710		ALEX B.	635	SP77331		MPES				6:30	
07	24170711		JOHN HARRIS	75	SP41367		CUMMINGS				6:35	
08	24170712		JUAN JUAREZ	25	UP25115		TORRES				AM 6:40	
09	24170713		MILES	C6	UPØ1635		CAMPBELL & SONS				PM 12:05	
10	24170715		[redacted] JIM LOGAN	24 [redacted]	UP17540 [redacted]		[redacted] ←	TORRES			PM 12:15	
11	24170675		EDDIE GARCIA	17	SP78698		TORRES				12:27	
12	24170676		TIM SMITH	7	9C26998		TIM SMITH BOWSER				PM 12:35	
13	24170681		ALEX B	635	SP77331		MPES				PM 1:55	
14	24170682		DON	66	9B80702		MTS				2:05	+
15	24170683		Robert	68	9B43282		MTS				4:15	+
16	24170701		Brent	8	SP14899		Torres				4:25	
17												
18												
19												
20												

CUDAHY (BLUE/ORANGE)

PERFORMANCE EXCAVATORS, INC.
TRUCKING MANIFEST LOG

JOB NAME/NUMBER Cudahy 397 **DATE** 8/19/05
DESTINATION OF MAT'L Buttonwillow
WASTE PROFILE NO. CH109297B **TRACKER** E Fiedler & DUNETZ

	TRACKING INFO.		TRANSPORTER INFO.				WEIGHT INFO.			TIME INFO.		
#	MANIFEST #	TAG #	DRIVER NAME	HAULER TRUCK #	LICENSE #	TYPE OR# AXLE	TARE	TOTAL	NET	SITE ARR	DEP	RET
1	24170698		Trevor	17	UP54227		Teekay				6:00	
2	24170699		Miles	66	UP01635		Cambell & son				6:10	
3	24170716		Juan	85	SP94877		Zepeda				6:15	
4	24170717		Luis	34	UP67471		G & R				6:30	
5	24170718		Harlan	133	9B93479		Shafts				6:40	
6	24170719		Glen	74	SP41366		Cummings				6:45	
7	24170720		Frank	610	UP17373		MPE				6:50	
8	24170721		Bill	641	SP72343		MP				7:10	
9	24170722		Jim	11	SP69964		Torres				7:15	
10	24170723		ANTHONY	30	SP41199		CUMMINGS				7:25	
11	2917 0071 [illegible]		DAVID B.	82	SP56389		CUMMINGS				7:45 AM	
12	24170725		LUIS	34	UP67471		G & R				1:10 PM	
13	24170707											
14	24170708											
15	24170709											
16	24166735											
17	24170678											
18	24170679											
19	24170680											
20	24170688											
21	24170689											
22	24170690											
23	24170691											
	24170692											
25	24170693											

PERFORMANCE EXCAVATORS, INC.
TRUCKING MANIFEST LOG

JOB NAME/NUMBER CUDAHY/397 **DATE** 8/22/05 (MON)
DESTINATION OF MAT'L BUTTONWILLOW
WASTE PROFILE NO. CH109297B **TRACKER** DUNETZ

TRACKING INFO.			TRANSPORTER INFO.				WEIGHT INFO.			TIME INFO.		
	MANIFEST #	TAG #	DRIVER NAME	HAULER TRUCK#	LICENSE #	TYPE OR# AXLE	COMPANY	TOTAL	NET	SITE ARR	DEP *	RET
01	24170707		HARLAN	133	9B93479		SHAFF'S				PM 1:35	F
02	24170708		MILES	C6	UP01635		CAMPBELL & SONS				AM 6:00	MON
03	24170709		JUAN	85	SP94877		ZEPEDA TKG.				AM 6:05	
04	24166735		LUIS	34	UP47671		G&R TRANSPORT				6:15	
05	24170678		CARLOS	C7	9D62719		CARILLO TRUCKING				6:20	
06	24170679		GARY	4	9B94423		GARY BOREHAM				6:30	
07	24170680		TIM SMITH	7	9C26998		T.SMITH TKG				6:35	
08	24170688		BRENT TSW	8	SP14899		TORRES				6:40	
09	24170689		JUAN Z	85	SP94877		ZEPEDA TRUCKING				PM 12:05	
10	24170690		MILES	C6	UP01635		CAMPBELL & SONS				PM 12:15	
11	24170691		Dusty	73	SP41365 ~~[illegible]~~		CUMMINGS				3:00	
12	24170692		Scott	44	9DL0182		CUMMINGS				3:00	
13	24170693		Anthony	30	SP41199		Cummings				3:20	*

PERFORMANCE EXCAVATORS, INC.
TRUCKING MANIFEST LOG

JOB NAME/NUMBER cudahy 397 **DATE** 8/23/05 (Tu)
DESTINATION OF MAT'L Buttonwillow
WASTE PROFILE NO. CH109297B **TRACKER** DUNETZ

	RACKING INFO.		TRANSPORTER INFO.				WEIGHT INFO.			TIME INFO.		
	MANIFEST #	TAG #	DRIVER NAME	HAULER TRUCK #	LICENSE #	TYPE OR# AXLE	COMPANY	TOTAL	NET	SITE ARR	DEP *	RET
01	24170695		MILES	C6	UP01635		CAMPBELL & SONS				AM 5:55	
02	24170694		JUAN ZEPEDA	85	SP94877		ZEPEDA TKG				6:00	
03	24170696		CARLOS	C7	9D62719		CARRILLO TKG				6:05	
04	24170697		TIM SMITH	7	9C26998		T.S. TKG/ BOWSER				6:10	
05	24170663		GARY BORCHAM	4	9B94423		G.B. TKG. (BORCHAM)				6:20	
06	24170664		FRANK V.	610	UP17373		MPES				6:30	
07	24170665		[redacted] WILL RENDER	43	9D40128		CUMMINGS				6:35	
08	24170666		MIKE T.	45	SP41202		CUMMINGS				10:35	
09	24170667		MR. OCHOA	01	9B13145		SIMON				AM 11:25	
10	24170668		LUPE	2	9B94422		ORNELAS TKG.				AM 11:57	
11	24170684		MILES	C6	UP01635		CAMPBELL & SONS				PM 12:05	
12	24170685		CARLOS	C7	9D62719		CARRILLO TKG				PM 12:10	
13	24170686		LENINIS	01	9D36186		C.J. SMITH TKG				PM 1:02	
14	24170687		TIM SMITH	7	9C26998		T.S. TKG/ BOWSER				PM 1:15	
15	24170649		GARY BORCHAM	4	9B94423		GARY BORCHAM				1:40	
16	24170650		WILL RENDER	43	9D40128		CUMMINGS				1:55	

BLUE

PERFORMANCE EXCAVATORS, INC.
TRUCKING MANIFEST LOG

JOB NAME/NUMBER CUDAHY/397
DESTINATION OF MAT'L BUTTONWILLOW
WASTE PROFILE NO. CH109297B

DATE 8-24-05 (W)
TRACKER DUNETZ

PACKING INFO.			TRANSPORTER INFO.				WEIGHT INFO.			TIME INFO.		
#	MANIFEST#	TAG #	DRIVER NAME	HAULER TRUCK #	LICENSE #	TYPE OR # AXLE	COMPANY	TOTAL	NET	SITE ARR	DEP *	RET
01	24170651		TREVOR	17	UP54227		TEE KAY TRANS.				AM 5:50	
02	24170652		CARLOS	C7	9DL2719		CARLOS CARILLO TKG				6:00	
03	24170653		JEFF McINTYRE	5	9B94424		BOWSER				6:10	
04	24170654		TIM SMITH	7	9C26998		TIM SMITH c/o BOWSER				6:15	
05	24170655		DUSTY	73	SP41365		CUMMINGS				6:20	
06	24170656		JESUS MONA	41	SP50352		CUMMINGS				AM 6:45	
07	24170657		Harlan	133	9B93479		Shaffs				6:50	
08	24170658		MIKE T.	45	SP41202		CUMMINGS				AM 8:00	
09	24170659		ROY GUY	661	TP03669		MPES				AM 9:20	
10	24170660		TREVOR	17	UP54227		TEE KAY TRANSPORT				PM 12:00	
	24170661		MILES	C6	UP01635		CAMPBELL & SONS				12:20	
12	24170662		TRAVIS PABLO SR.	155	9D05746		SHAFF'S				PM 12:50	
13	24170732		TIM SMITH	7	9C26998		TS. TKG c/o BOWSER				PM 1:15	
14	24170733		JEFF McINTYRE	5	9B94424		BOWSER				1:30	
15	24170734		DUSTY	73	SP41365		CUMMINGS				1:45	

CUDAHY / BLUE-ORANGE

PERFORMANCE EXCAVATORS, INC.
TRUCKING MANIFEST LOG

JOB NAME/NUMBER CUDAHY / 397 **DATE** 8-25-05 (TH)
DESTINATION OF MAT'L BUTTONWILLOW
WASTE PROFILE NO. CH109297B **TRACKER** DUNETZ

	TRACKING INFO.		TRANSPORTER INFO.				WEIGHT INFO.			TIME INFO.		
	MANIFEST #	TAG #	DRIVER NAME	HAULER TRUCK#	LICENSE #	TYPE OR# AXLE	COMPANY	TOTAL	NET	SITE ARR	DEP *	RET
01	24170736		TREVOR WILSON	17	UP54227		TEE KAY				AM 5:50	
02	24170737		LUIS R	34	UP47671		G&R				6:00	
03	24170738		CARLOS	C7	9D62719		CARLOS CARILLO				6:15	
04	24170739		TIM SMITH	6	9C26998		TIM SMITH c/o BOWSER				6:45	
05	24170740		CHES JETER	[illegible]	SP77203		MPES				7:10	
06	24170741		BILL RUSSELL	641	SP77343		MPES				8:55	
07	24170742		RAY LEAL	639	SP77341		MPES				AM 10:00	
08	24170743		FRANK V.	610	UP17373		MPES				AM 10:15	
09	24170744		TREVOR WILSON	17	UP54227		TEE KAY				PM 12:35	
10	24170745		LUIS	34	UP47671		G&R				12:40	
11	24170746		JUANA	3000	UP03268		G&R				12:45	
12	24170747		Carlos	C7	9D62719		Carlos Carillo				12:50	
13	24170748		TRAVIS PABLO	155	9D57468		SHAFF'S				PM 1:10	
14	24170727		JEFF MCINTYRE	5	9894422		BOWSER				1:15	
15	24170728		JESUS MONA	41	SP50352		CUMMINGS				1 50	
16	24170729		Harlan	133	9B93479		Shaffs				2:30	X

PERFORMANCE EXCAVATORS, INC.
TRUCKING MANIFEST LOG

JOB NAME/NUMBER Cudahy 397 **DATE** 8/26/05 (F)
DESTINATION OF MAT'L Butterfield Low
WASTE PROFILE NO. CH 109297B **TRACKER** FIESIER / DUNETZ

TRACKING INFO.			TRANSPORTER INFO.				WEIGHT INFO.			TIME INFO.		
	MANIFEST#	TAG #	DRIVER NAME	HAULER TRUCK #	LICENSE #	TYPE OR# AXLE	TARE	TOTAL	NET	SITE ARR	DEP	RET
1	24170730		Jesus	29	UP17489		Cummings				AM 6:10	
2	24170731		Trevor	17	U754227		TeeKay				6:10	
3	24170749		Luis	34	UP47671		G&R				6:15	
4	24170750		Travis	155	9D05746		Shaffs				6:25	
5	24170751		ODell	6	9D01866		Bowser				6:30	
6	24170768		CHES JETER	620	SP[illegible]203		MPES				PM 12:30	
7	24170769		DUSTY	73	SP41365		CUMMINGS				PM 12:35	
8	24170770		LUPE	2	9B94422		ORNELAS TKG				PM 12:58	
9	24170772		TONY B	44	9D62182		CUMMINGS				1:02	
10	24170771		GLEN A.	74	SP41366		CUMMING				1:04	
11	24170773		HARLAN WILSON	133	9B93479		SHAFFS				1:10	
12	24170774		PAUL WHELY	69	9D53112		MTS				1:15	
13	24170775		JEFF M	5	9B94424		BOWSER				1:20	

PERFORMANCE EXCAVATORS, INC.
TRUCKING MANIFEST LOG

JOB NAME/NUMBER CUDAHY/397 **DATE** 8-29-05 (MON)
DESINATION OF MAT'L BUTTONWILLOW
WASTE PROFILE NO. CH109297B **TRACKER** DUNETZ

PACKING INFO.			TRANSPORTER INFO.				WEIGHT INFO.			TIME INFO.		
#	MANIFEST #	TAG #	DRIVER NAME	HAULER TRUCK #	LICENSE #	TYPE OR # AXLE	~~TARE~~ COMPANY	TOTAL	NET	SITE ARR	DEP *	RET
01	24170776		ANTHONY	30	SP41399		CUMMINGS				PM 2:00	
02	24170777		LENNIS	01	9D36186		ED SMITH				2:15	
03	24170767		DOROTHY DINGLE	96	9B80740		MTS				2:45	
04	24170753		JESUS MONA	[illegible]	UP17489		CUMMINGS				2:55	
05	24170754		KEVIN TURNER	63	9B60453		MTS				PM 3:00	
06	24170755		ODELL	6	9D01866		BOWSER				AM 5:55	
07	24170756		MILES	C6	UP01635		CAMPBELL				6:05	
08	24170757		TREVOR WILSON	17	UP54227		TEE KAY				6:10	
09	24170758		ANTONIO M	626	UP32361		MIRAMONTE TKG				6:15	
10	24170759		GARY	4	9B94423		GARY BOREHAM				6:20	
11	24170760		JUANA G.	3000	UP03268		G & R				6:23	
12	24170761		HARLAN	133	9B93479		SHAFF'S				6:30	
13	24170762		TONY B.	45	SP41202		CUMMINGS				6:35	
14	24170763		GLEN A.	74	SP41366		CUMMINGS				6:40	
15	24170764		JUAN R.	19	SP78865		TORRES				6:50	
16	24170765		HARRISON	13	SP60603		TORRES				7:10	
17	24170766		LUCIANO	7	SP13087		TORRES				7:12	
18	24170502		TRAVIS	155	9B05744		SHAFFS				7:15	
19	24170503		DUSTY	73	SP41365		CUMMINGS				7:20	
20	24170504		SIMON OCHOA	01	9B13145		SIMON				AM 7:25	
21	24170505		ODELL	6	9D01866		Bowser				PM 12:30	
22	24170506		MILES	C6	UP01635		Campbell Sons				12:35	
23	24170507		TYRONE	80	SP56389		Lustral				12:45	
24	24170508		CARLOS	C7	9D62719		CARRILLO TKG				12:50	
25	24170509		JUANA G.	3000	UP03268		G & R				PM 1:10	

PERFORMANCE EXCAVATORS, INC.
TRUCKING MANIFEST LOG

JOB NAME/NUMBER CUDAHY/397 **DATE** 8-29-05 (MON)
DESTINATION OF MAT'L BUTTONWILLOW
WASTE PROFILE NO. CH1092978 **TRACKER** DUNETZ

TRACKING INFO.			TRANSPORTER INFO.				WEIGHT INFO.			TIME INFO.		
	MANIFEST #	TAG #	DRIVER NAME	HAULER TRUCK #	LICENSE #	TYPE OR# AXLE	~~TARE~~ COMPANY	TOTAL	NET	SITE ARR	DEP *	RET
26	24170510		GARY B.	4	9B94423		BORGHAM TKG				PM 1:20	
27	24170511		HARLAN	133	9B93479		SHAFF'S				1:30	
28	24170512		RANDY SMITH	18	SP78649		TORRES				2:00	
29	24170513		JOHN	75	SP41367		Cummings				2.50	
30	24170514		JUAN	25	UP25115		Torres				2.50	
31	24170515		JUAN	13	SP60103		Torres				2.55	X
32	24170516		TONY	45	SP41202		Cummings				3:15	X

PERFORMANCE EXCAVATORS, INC.
TRUCKING MANIFEST LOG

JOB NAME/NUMBER CUDAHY/397 **DATE** 8-30-05 (Tu)
DESTINATION OF MAT'L BUTTONWILLOW
WASTE PROFILE NO. CH109297B **TRACKER** DUNETZ

PACKING INFO.			TRANSPORTER INFO.				WEIGHT INFO.			TIME INFO.		
*	MANIFEST #	TAG #	DRIVER NAME	HAULER TRUCK #	LICENSE #	TYPE OR# AXLE	~~TARE~~ COMPANY	TOTAL	NET	SITE ARR	DEP *	RET
01	24170517		HARLAN	133	9B93479		SHAFF'S				AM 7:25	
02	24170487		TIM SMITH	7	9C26998		TIM SMITH				8:45	
03	24170488		MARCUS S.	103	5P77268		LUTREL				11:45	
04	24170489		ODELL	6	9D01866		BOWSER				1:15	

Form Approved OMB No. 2050-0039 (Expires 9/30/99)
Please print or type Form designed for use on elite (12 pitch) typewriter

See Instructions on back of page 6.

Department of Toxic Substances Control
Sacramento, California

UNIFORM HAZARDOUS WASTE MANIFEST

1 Generator's US EPA ID No | Manifest Document No | 2 Page 1 of | Information in the shaded areas is not required by Federal law

3 Generator's Name and Mailing Address

4 Generator's Phone ( )

A State Manifest Document Number 24086089

B State Generator's ID

5 Transporter 1 Company Name | 6 US EPA ID Number

C State Transporter's ID [Reserved]

D Transporter's Phone

7 Transporter 2 Company Name | 8 US EPA ID Number

E State Transporter's ID [Reserved]

F Transporter's Phone

9 Designated Facility Name and Site Address | 10 US EPA ID Number

G State Facility's ID

H Facility's Phone

11 US DOT Description (including Proper Shipping Name, Hazard Class and ID Number)	12 Containers No.	12 Containers Type	13 Total Quantity	14 Unit Wt/Vol	I. Waste Number
a					State / EPA/Other
b					State / EPA/Other
c					State / EPA/Other
d					State / EPA/Other

J. Additional Descriptions for Materials Listed Above

K Handling Codes for Wastes Listed Above: a | b | c | d

15 Special Handling Instructions and Additional Information

16 **GENERATOR'S CERTIFICATION:** I hereby declare that the contents of this consignment are fully and accurately described above by proper shipping name and are classified, packed, marked and labeled, and are in all respects in proper condition for transport by highway according to applicable international and national government regulations.

If I am a large quantity generator, I certify that I have a program in place to reduce the volume and toxicity of waste generated to the degree I have determined to be economically practicable and that I have selected the practicable method of treatment, storage, or disposal currently available to me which minimizes the present and future threat to human health and the environment; OR, if I am a small quantity generator, I have made a good faith effort to minimize my waste generation and select the best waste management method that is available to me and that I can afford.

Printed/Typed Name | Signature | Month | Day | Year

17 Transporter 1 Acknowledgement of Receipt of Materials

Printed/Typed Name | Signature | Month | Day | Year

18 Transporter 2 Acknowledgement of Receipt of Materials

Printed/Typed Name | Signature | Month | Day | Year

19 Discrepancy Indication Space

20 Facility Owner or Operator Certification of receipt of hazardous materials covered by this manifest except as noted in Item 19.

Printed/Typed Name | Signature | Month | Day | Year

DO NOT WRITE BELOW THIS LINE.

GENERATOR

TRANSPORTER

FACILITY

IN CASE OF EMERGENCY OR SPILL, CALL THE NATIONAL RESPONSE CENTER 1-800-424-8802; WITHIN CALIFORNIA, CALL 1-800-852-7550

24086089

DTSC 8022A (1/99)
EPA 8700-22

Yellow: GENERATOR RETAINS

State of California—Environmental Protection Agency
Form Approved OMB No. 2050-0039 (Expires 9-30-99)
Please print or type. Form designed for use on elite (12-pitch) typewriter

See Instructions on back of page 6.

Department of Toxic Substances Control
Sacramento, California

UNIFORM HAZARDOUS WASTE MANIFEST

1. Generator's US EPA ID No: CAC0[illegible]20 — Manifest Document No: [illegible]
2. Page 1 of 1
Information in the shaded areas is not required by Federal law

3. Generator's Name and Mailing Address: Department of Toxic Substances [illegible] 4TTN Jean Tonier 1011 [illegible] Glendale, CA [illegible]
4. Generator's Phone: [illegible]

A. State Manifest Document Number: 24336298
B. State Generator's ID:
C. State Transporter's ID [Reserved]: 587-7[illegible]
D. Transporter's Phone: (661) [illegible]
E. State Transporter's ID [Reserved]:
F. Transporter's Phone:
G. State Facility's ID: CAD980875276
H. Facility's Phone: (661) 782-6200

5. Transporter 1 Company Name: [illegible]
6. US EPA ID Number: [illegible]
7. Transporter 2 Company Name:
8. US EPA ID Number:
9. Designated Facility Name and Site Address: [illegible] 2530 [illegible] Bakersfield, CA [illegible]
10. US EPA ID Number: CAD[illegible]

11. US DOT Description (including Proper Shipping Name, Hazard Class, and ID Number)	12. Containers No.	Type	13. Total Quantity	14. Unit Wt/Vol	I. Waste Number
a. [illegible]	001	[illegible]	[illegible]	Y	State: 811; EPA/Other: N/A
b.					State; EPA/Other
c.					State; EPA/Other
d.					State; EPA/Other

J. Additional Descriptions for Materials Listed Above: [illegible] SO# FP1010114

K. Handling Codes for Wastes Listed Above: a. b. c. d.

15. Special Handling Instructions and Additional Information: [illegible] Environmental Emergency Phone (800) 458-3036

16. **GENERATOR'S CERTIFICATION:** I hereby declare that the contents of this consignment are fully and accurately described above by proper shipping name and are classified, packed, marked, and labeled, and are in all respects in proper condition for transport by highway according to applicable international and national government regulations.

If I am a large quantity generator, I certify that I have a program in place to reduce the volume and toxicity of waste generated to the degree I have determined to be economically practicable and that I have selected the practicable method of treatment, storage, or disposal currently available to me which minimizes the present and future threat to human health and the environment; OR, if I am a small quantity generator, I have made a good faith effort to minimize my waste generation and select the best waste management method that is available to me and that I can afford.

Printed/Typed Name: [illegible] — Signature: [illegible] — Month / Day / Year: [illegible]

17. Transporter 1 Acknowledgement of Receipt of Materials
Printed/Typed Name: [illegible] — Signature: [illegible] — Month / Day / Year: [illegible]

18. Transporter 2 Acknowledgement of Receipt of Materials
Printed/Typed Name: — Signature: — Month / Day / Year:

19. Discrepancy Indication Space

20. Facility Owner or Operator Certification of receipt of hazardous materials covered by this manifest except as noted in Item 19.
Printed/Typed Name: — Signature: — Month / Day / Year:

DO NOT WRITE BELOW THIS LINE.

GENERATOR — TRANSPORTER — FACILITY

IN CASE OF EMERGENCY OR SPILL, CALL THE NATIONAL RE[illegible] CENTER 1-800-424-8802; WITHIN CALIFORNIA, CALL 1-800-852-7[illegible]

24336298

DTSC 8022A (1/99)
EPA 8700—22

Yellow: GENERATOR RETAINS

State of California—Environmental Protection Agency
Form Approved OMB No. 2050-0039 (Expires 9-30-99)
Please print or type. Form designed for use on elite (12 pitch) typewriter

See Instructions on back of page 6.

Department of Toxic Substances Control
Sacramento, California

UNIFORM HAZARDOUS WASTE MANIFEST

1 Generator's US EPA ID No. | Manifest Document No.
2 Page 1 of
Information in the shaded areas is not required by Federal law

3 Generator's Name and Mailing Address
4 Generator's Phone
A State Manifest Document Number: 24086091
B State Generator's ID

5 Transporter 1 Company Name
6 US EPA ID Number
C State Transporter's ID [Reserved]
D Transporter's Phone

7 Transporter 2 Company Name
8 US EPA ID Number
E State Transporter's ID [Reserved]
F Transporter's Phone

9 Designated Facility Name and Site Address
10 US EPA ID Number
G State Facility's ID
H Facility's Phone

11 US DOT Description (including Proper Shipping Name, Hazard Class, and ID Number)	12. Containers No.	Type	13 Total Quantity	14. Unit Wt/Vol	I. Waste Number
a					State / EPA/Other
b					State / EPA/Other
c					State / EPA/Other
d					State / EPA/Other

J. Additional Descriptions for Materials Listed Above
K. Handling Codes for Wastes Listed Above: a. b. c. d.

15 Special Handling Instructions and Additional Information

16 **GENERATOR'S CERTIFICATION:** I hereby declare that the contents of this consignment are fully and accurately described above by proper shipping name and are classified, packed, marked, and labeled, and are in all respects in proper condition for transport by highway according to applicable international and national government regulations.

If I am a large quantity generator, I certify that I have a program in place to reduce the volume and toxicity of waste generated to the degree I have determined to be economically practicable and that I have selected the practicable method of treatment, storage, or disposal currently available to me which minimizes the present and future threat to human health and the environment; OR, if I am a small quantity generator, I have made a good faith effort to minimize my waste generation and select the best waste management method that is available to me and that I can afford.

Printed/Typed Name | Signature | Month | Day | Year

17. Transporter 1 Acknowledgement of Receipt of Materials
Printed/Typed Name | Signature | Month | Day | Year

18. Transporter 2 Acknowledgement of Receipt of Materials
Printed/Typed Name | Signature | Month | Day | Year

19 Discrepancy Indication Space

20. Facility Owner or Operator Certification of receipt of hazardous materials covered by this manifest except as noted in Item 19.
Printed/Typed Name | Signature | Month | Day | Year

GENERATOR

TRANSPORTER

FACILITY

24086091

IN CASE OF EMERGENCY OR SPILL, CALL THE NATIONAL RESPONSE CENTER 1-800-424-8802; WITHIN CALIFORNIA, CALL 1-800-852-7550

DO NOT WRITE BELOW THIS LINE.

DTSC 8022A (1/99)
EPA 8700—22

Yellow GENERATOR RETAINS

State of California—Environmental Protection Agency
Form Approved OMB No. 2050-0039 (Expires 9-30-99)
Please print or type Form designed for use on elite (12 pitch) typewriter

See Instructions on back of page 6.

Department of Toxic Substances Control
Sacramento, California

24086092

IN CASE OF EMERGENCY OR SPILL, CALL THE NATIONAL RES[illegible]E CENTER 1-800-424-8802; WITHIN CALIFORNIA, CALL 1-800-852-7[illegible]

UNIFORM HAZARDOUS WASTE MANIFEST

1 Generator's US EPA ID No: [illegible] Manifest Document No: [illegible]

2 Page 1 of

Information in the shaded areas is not required by Federal law

3 Generator's Name and Mailing Address: [illegible]

4 Generator's Phone: [illegible]

A State Manifest Document Number: 24086092

B State Generator's ID:

5 Transporter 1 Company Name: ★ MTS

6 US EPA ID Number: [illegible]

C State Transporter's ID [Reserved]

D Transporter's Phone: (661) - 763 - 5724

7 Transporter 2 Company Name:

8 US EPA ID Number:

E State Transporter's ID [Reserved]

F Transporter's Phone:

9. Designated Facility Name and Site Address: [illegible]

10 US EPA ID Number: [illegible]

G State Facility's ID:

H Facility's Phone: (661) - 762 - 6200

11 US DOT Description (including Proper Shipping Name, Hazard Class, and ID Number)	12. Containers No.	Type	13 Total Quantity	14. Unit Wt/Vol	I. Waste Number
a [illegible]	[illegible]	DT	[illegible]	Y	State 611 / EPA/Other N/A
b					State / EPA/Other
c					State / EPA/Other
d					State / EPA/Other

J Additional Descriptions for Materials Listed Above: [illegible] CH109297B SO# [illegible] FP1010114

K Handling Codes for Wastes Listed Above: a / b / c / d

15 Special Handling Instructions and Additional Information: [illegible] (800)-458-3[illegible]36 (CDL N44[illegible]567)

16 **GENERATOR'S CERTIFICATION:** I hereby declare that the contents of this consignment are fully and accurately described above by proper shipping name and are classified, packed, marked, and labeled, and are in all respects in proper condition for transport by highway according to applicable international and national government regulations.

If I am a large quantity generator, I certify that I have a program in place to reduce the volume and toxicity of waste generated to the degree I have determined to be economically practicable and that I have selected the practicable method of treatment, storage, or disposal currently available to me which minimizes the present and future threat to human health and the environment; OR, if I am a small quantity generator, I have made a good faith effort to minimize my waste generation and select the best waste management method that is available to me and that I can afford.

Printed/Typed Name: [illegible] Signature: [illegible] Month Day Year: [illegible]

17. Transporter 1 Acknowledgement of Receipt of Materials

Printed/Typed Name: [illegible] Signature: [illegible] Month Day Year: [illegible]

18. Transporter 2 Acknowledgement of Receipt of Materials

Printed/Typed Name: Signature: Month Day Year:

19 Discrepancy Indication Space

20. Facility Owner or Operator Certification of receipt of hazardous materials covered by this manifest except as noted in Item 19.

Printed/Typed Name: Signature: Month Day Year:

DO NOT WRITE BELOW THIS LINE.

DTSC 8022A (1/99)
EPA 8700—22

Yellow. GENERATOR RETAINS

ATTACHMENT D

COMPACTION TEST RESULTS

Kleinfelder
Report of Geotechnical Observation and Testing

KLEINFELDER
An employee owned company

October 18, 2005
Project No. 61466

Mr. Lance Bushnell
Performance Excavators, Inc.
103 Shoreline Parkway, 2nd Floor
San Rafael, California 94901

Subject: Report of Geotechnical Observation and Testing
Cudahy City Park Site
5240 Santa Ana Street
Cudahy, California

Dear Mr. Bushnell:

This report provides a record of Kleinfelder's geotechnical observation and testing services for the subject project. The report documents the observations made and in-place density tests performed during placement of imported fill subsequent to the removal of contaminated soil at the subject site. Kleinfelder's observation and testing services were performed on an on-call basis as requested by the field representative for Performance Excavators, Inc. (Performance Excavators) during the period September 15, 2005 to September 23, 2005

SCOPE OF SERVICES

The scope of services covered in this report included:

- On-call observation and testing during placement of import fill;
- Laboratory testing of the fill material (soil) consisting of a maximum unit weight/optimum moisture content test; and
- Preparation of this report presenting our findings and conclusions relative to the construction of the subject project.

Kleinfelder provided the field services noted above when requested by Performance Excavators' field representative. As such, we can report only those operations actually observed by our field representative. Our responsibilities did not include any supervision or direction of the actual work of the contractor or the contractor's workers, nor did it include grade checking or observation and testing for erosion control measures. The conclusions in this report are based on tests and observations of the earthwork procedures used and represent our engineering opinion as to the contractor's compliance with the project requirements.

Copyright 2005 Kleinfelder, Inc.

KLEINFELDER 8 Pasteur Street, Suite 190, Irvine, CA 92618 (949) 727-4466 (949) 727-9242 fax

GEOTECHNICAL OBSERVATION

Backfilling Operations

Imported fill was placed subsequent to the removal of contaminated soil at the subject project site. The backfilling was generally performed using a sheepsfoot vibratory roller. The fill soils compacted under our observation were placed in thin lifts and compacted in accordance with the project specifications to at least 90% of the maximum dry density as evaluated by ASTM D1557. Moisture was added to the backfill material, as needed, by spraying from a water hose.

FIELD AND LABORATORY TESTING

Laboratory Tests

A Laboratory compaction test was performed on a sample of the fill soils to establish the maximum dry unit weight and optimum moisture content of the material in general accordance with ASTM D1557. The results of the laboratory compaction test were used in establishing the degree of compaction achieved during the placement of the import fill. The results of these tests are presented in Table 1, Maximum Dry Unit Weight-Optimum Moisture Content.

Field Density Tests

Kleinfelder's field representative performed field density/moisture content tests on the fill materials that were ready for testing when Performance Excavators' field representative requested our presence at the site. Our testing was performed in general accordance with ASTM test procedures D2922/D3017 (Nuclear Method for Determination of Unit Weight and Moisture, respectively). The results of our testing are presented in Table 2, Field Density Test Results along with a description of the general test location.

CONCLUSIONS

Our representatives made observations and performed periodic density testing during placement of imported fill at the subject project site. As shown in Table 2, the results of the density testing indicate that the fill tested by our representative was compacted to at least the specified degree of compaction. The results of the in-place density tests were used to form an opinion as to the conformance of the contractor's overall work to the project plans and specifications. Based on our observation of the procedures employed by the contractor in the field, the results of our field tests, and our engineering judgment, it is our opinion that the earthwork activities performed during our presence at the subject site were performed in general accordance with the project plans and specifications. Assuming that the contractor applied the same construction procedures and level of compactive effort as when our representative was at the site, it is reasonable to assume that the earthwork activities performed while we were not at the site was in general accordance with the project plans and specifications.

Copyright 2005 Kleinfelder, Inc

KLEINFELDER 8 Pasteur Street, Suite 190, Irvine, CA 92618 (949) 727-4466 (949) 727-9242 fax

LIMITATIONS

The presence of our field representatives at the site was to provide Performance Excavators a source of professional advice, opinions as to the contractor's compliance with the project specifications, and recommendations based upon our observations of the contractor's work As described above, our services were performed on an on-call basis, and as such, Kleinfelder's conclusions are limited to those conditions actually observed. The term "observation" implies that we observed the progress of the work, which was within our scope of services. Our services have been performed according to generally accepted geotechnical engineering practices that exist in the area at the time the services were rendered. No warranty, express or implied, is provided

The presence of our field representative does not constitute nor imply that Kleinfelder provided any direction, supervision, or layout of the work of the contractor. Our services are not intended to, and therefore do not include an evaluation of the safety practices of the contractor or his workmen. The contractor is solely responsible for achieving these items. The scope of our geotechnical services also did not include any environmental site assessment for the presence or absence of hazardous/toxic materials in the soil, surface water, groundwater or atmosphere.

CLOSURE

We appreciate the opportunity to be of professional service to you on this project If you have any questions or require additional information, please do not hesitate to contact the undersigned at 949-727-4466.

Respectfully submitted,

KLEINFELDER, INC.

REGISTERED PROFESSIONAL ENGINEER
BRIAN E. CRYSTAL
GE 2639
EXP. 6/30/06
GEOTECHNICAL
STATE OF CALIFORNIA

Brian E. Crystal, P.E., G.E.
Project Manager

for
Jeffrey S. Walker, P.E. G.E.
Area Manager

Attachments: Table 1 – Maximum Dry Unit Weight-Optimum Moisture Content
Table 2 – Field Density Test Results

Copyright 2005 Kleinfelder Inc

KLEINFELDER 8 Pasteur Street, Suite 190, Irvine, CA 92618 (949) 727-4466 (949) 727-9242 fax

Table 1. Results of Laboratory Compaction Testing

Project Name: Cudahy City Park Site

Project No. : 61466

Compaction Curve No.	Soil Type	Max Dry Density (pcf)	Optimum Moisture content (%)	Compaction Method
1	Light yellowish brown Silty Sand (SM)	127.0	10.5	ASTM D1557

KLEINFELDER

RESULTS OF LABORATORY COMPACTION TESTING

Table 2. Results of Field Density Tests

Project Name: Cudahy City Park Site
Project No.: 61466

Test No.	Test Date	Location	Elev.	Curve No.	Max Dry Density (pcf)	Opt. Moist (%)	Field Moist. Content (%)	Field Dry Density (pcf)	Relative Comp (%)	Required Comp (%)	Pass /Fail	Test Method	Remarks
1	09/15/05	NE Corner of Excavation	-8	1	127.0	10.5	8.4	117.9	93	90	Pass	NG	
2	09/15/05	Center of Excavation	-8	1	127.0	10.5	7.7	114.7	90	90	Pass	NG	
3	09/15/05	NW Corner of Excavation	-8	1	127.0	10.5	6.3	120.7	95	90	Pass	NG	
4	09/15/05	S Side of Excavation	-8	1	127.0	10.5	5.3	116.7	92	90	Pass	NG	
5	09/19/05	NE Corner of Excavation	-5.5	1	127.0	10.5	12.9	116.2	91	90	Pass	NG	
6	09/19/05	SE Corner of Excavation	-5.5	1	127.0	10.5	10.2	117.3	92	90	Pass	NG	
7	09/19/05	NW Corner of Excavation	-5.5	1	127.0	10.5	11.4	119.7	94	90	Pass	NG	
8	09/19/05	Center of Excavation	-5.5	1	127.0	10.5	11.1	118.5	93	90	Pass	NG	
9	09/23/05	NW Corner of Excavation	-3	1	127.0	10.5	10.6	116.2	91	90	Pass	NG	
10	09/23/05	SE Corner of Excavation	-3	1	127.0	10.5	13.7	115.7	91	90	Pass	NG	
11	09/23/05	NE Corner of Excavation	-3	1	127.0	10.5	9.2	117.8	93	90	Pass	NG	
12	09/23/05	S Side of Excavation	-3	1	127.0	10.5	13.6	116.7	92	90	Pass	NG	

Note: FBC = Finished Base Course Grade FS = Finished Surface

KLEINFELDER

2/1.65

Daily Field Report-Soils

Project Name _____ Project No _____ Date _____

Project Location _____ Time Arrived _____

Contractor _____ Technician _____ Time Departed _____

Weather _____ Travel Time _____

Earthwork Equipment Observed _____ Mileage _____

DFR Given to (or left at) _____ DFR No _____

Reviewed by _____ Date Reviewed _____

Density Tests Performed On:	Number of Density Tests:	Possible Reason(s) for Failing Test(s):
☐ Compacted Subgrade	___ Performed	☐ Insufficient Compaction
☐ Excavated Subgrade	___ Passed	☐ Excessive Moisture
☐ Engineered Fill	___ Failed	☐ Insufficient Moisture
☐ Trench Backfill	___ Requiring Retest	☐ Unstable Subgrade
☐ Wall Backfill	___ Pending Lab Results	☐ Unsuitable Material
☐ Pavement Subgrade	___ Other (specify) _____	☐ Unknown
☐ Pavement Baserock		☐ Other (specify) _____
☐ Other (specify) _____		

Observations/Remarks:

NOTES: **1)** Test results, pass/fail evaluations, and/or recommendations (if applicable) provided herein have not been reviewed by an engineer and therefore should be considered preliminary and subject to change

2) Tests were conducted in general accordance with accepted testing procedures practiced within the site area at the time tests were performed

Kleinfelder Representative *Signature*

Kleinfelder Representative *Print Name*

T-2 (9/93)

KLEINFELDER

Daily Field Report-Soils

Project Name ____________ Project No 377 ____________ Date ____________

Project Location ____________ Time Arrived ____________

Contractor ____________ Technician ____________ Time Departed ____________

Weather ____________ Travel Time ____________

Earthwork Equipment Observed ____________ Mileage ____________

DFR Given to (or left at) ____________ DFR No ____________

Reviewed by ____________ Date Reviewed ____________

Density Tests Performed On:

- ☐ Compacted Subgrade
- ☐ Excavated Subgrade
- ☐ Engineered Fill
- ☐ Trench Backfill
- ☐ Wall Backfill
- ☐ Pavement Subgrade
- ☐ Pavement Baserock
- ☐ Other (specify) ____________

Number of Density Tests:

- ____ Performed
- ____ Passed
- ____ Failed
- ____ Requiring Retest
- ____ Pending Lab Results
- ____ Other (specify) ____________

Possible Reason(s) for Failing Test(s):

- ☐ Insufficient Compaction
- ☐ Excessive Moisture
- ☐ Insufficient Moisture
- ☐ Unstable Subgrade
- ☐ Unsuitable Material
- ☐ Unknown
- ☐ Other (specify) ____________

Observations/Remarks: ____________

NOTES: **1)** Test results, pass/fail evaluations, and/or recommendations (if applicable) provided herein have not been reviewed by an engineer and, therefore, should be considered preliminary and subject to change

2) Tests were conducted in general accordance with accepted testing procedures practiced within the site area at the time tests were performed.

____
Kleinfelder Representative *Signature*

____
Kleinfelder Representative *Print Name*

T-2 (9/93)

FILE NO. _____

JOB NAME 397

DATE _____

TECH _____

TEST LOCATIONS SELECTED BY: _____

COMPACTION CONTROL ☐ DENSITY TESTING ☐

NUCLEAR DENSI FIELD FORM

KLEINFELDER

MILEAGE _____

HOURS _____

WEATHER _____

RESULTS REPORTED

_____

_____

_____

STANDARD COUNT

Density _____

Moisture _____

Test No.	Mode	Approximate Location	Wet Density	Depth below FSG (ft)	Moisture Percentage	Dry Density	Curve No.	Lab Maximum	% Compaction	Specified Compaction	Remarks

J-29

SHEET of

NUCLEAR DENSITY FIELD FORM

KLEINFELDER

FILE NO. _____

JOB NAME _____

DATE _____

TECH _____

TEST LOCATIONS SELECTED BY: _____

COMPACTION CONTROL ☐ DENSITY TESTING ☐

MILEAGE _____

HOURS _____

WEATHER _____

RESULTS REPORTED TO

_____

_____

_____

STANDARD COUNT

Density _____

Moisture _____

Test No.	Mode	Approximate Location	Wet Density	Depth below FSG (ft)	Moisture Percentage	Dry Density	Curve No.	Lab Maximum	% Compaction	Specified Compaction	Remarks

SHEET of

KLEINFELDER

Daily Field Report-Soils

Project Name _____ Project No _____ Date _____

Project Location _____ Time Arrived _____

Contractor _____ Technician _____ Time Departed _____

Weather _____ Travel Time _____

Earthwork Equipment Observed _____ Mileage _____

DFR Given to (or left at) _____ DFR No _____

Reviewed by _____ Date Reviewed _____

Density Tests Performed On:	Number of Density Tests:	Possible Reason(s) for Failing Test(s):
☐ Compacted Subgrade	____ Performed	☐ Insufficient Compaction
☐ Excavated Subgrade	____ Passed	☐ Excessive Moisture
☐ Engineered Fill	____ Failed	☐ Insufficient Moisture
☐ Trench Backfill	____ Requiring Retest	☐ Unstable Subgrade
☐ Wall Backfill	____ Pending Lab Results	☐ Unsuitable Material
☐ Pavement Subgrade	____ Other (specify) _____	☐ Unknown
☐ Pavement Baserock		☐ Other (specify) _____
☐ Other (specify) _____		

Observations/Remarks:

TES: **1)** Test results, pass/fail evaluations, and/or recommendations (if applicable) provided herein have not been reviewed by an engineer and, therefore should be considered preliminary and subject to change.

2) Tests were conducted in general accordance with accepted testing procedures practiced within the site area at the time tests were performed.

Kleinfelder Representative *Signature*

Kleinfelder Representative *Print Name*

T-2 (9/93)

FILE NO. 61166-P005
JOB NAME Park Place
DATE
TECH
TEST LOCATIONS SELECTED BY:
COMPACTION CONTROL ☐ DENSITY TESTING ☐

NUCLEAR DENSITY FIELD FORM

KLEINFELDER

MILEAGE
HOURS
WEATHER

RESULTS REPORTED TO

STANDARD COUNT
Density
Moisture

Test No.	Mode	Approximate Location	Wet Density	Depth below FSG (ft)	Moisture Percentage	Dry Density	Curve No.	Lab Maximum	% Compaction	Specified Compaction	Remarks
		← N									
1	N		131.3	-5½	12.9	116.2		127.5 pcf	91	90	Pass
2		⊙1	129.3		10.2	117.3			92		
3			137.3		11.4	119.7			94		
4		⊙4 ⊙2	131.7		11.1	118.5			93		
		⊙3									
		Park Parking lot									

J-29

SHEET 1 of 1

KLEINFELDER

Daily Field Report-Soils

Project Name [illegible] Project No [illegible] Date [illegible]

Project Location [illegible] Time Arrived [illegible]

Contractor [illegible] Technician [illegible] Time Departed [illegible]

Weather [illegible] Travel Time [illegible]

Earthwork Equipment Observed [illegible] Mileage [illegible]

DFR Given to (or left at) [illegible] DFR No [illegible]

Reviewed by [illegible] Date Reviewed [illegible]

Density Tests Performed On:	Number of Density Tests:	Possible Reason(s) for Failing Test(s):
☐ Compacted Subgrade	4 Performed	☐ Insufficient Compaction
☐ Excavated Subgrade	4 Passed	☐ Excessive Moisture
☑ Engineered Fill	___ Failed	☐ Insufficient Moisture
☐ Trench Backfill	___ Requiring Retest	☐ Unstable Subgrade
☐ Wall Backfill	___ Pending Lab Results	☐ Unsuitable Material
☐ Pavement Subgrade	___ Other (specify) ___	☐ Unknown
☐ Pavement Baserock		☐ Other (specify) ___
☐ Other (specify) ___		

Observations/Remarks: [illegible]

NOTES: **1)** Test results, pass/fail evaluations and/or recommendations (if applicable) provided herein have not been reviewed by an engineer and, therefore should be considered preliminary and subject to change

2) Tests were conducted in general accordance with accepted testing procedures practiced within the site area at the time tests were performed.

[illegible]

Kleinfelder Representative *Signature*

[illegible]

Kleinfelder Representative *Print Name*

ATTACHMENT E

IMPORT ANAYTICAL RESULTS
(Ugalde Trucking Co., Inc.)

POSITIVE
LAB SERVICE

781 East Washington Blvd., Los Angeles, CA 90021
(213) 745-5312 FAX (213) 745-6372

September 13, 2005

Dan Ugalde
Ugalde Trucking Co., Inc
2336 N. Batavia St.
Orange, CA 92865

Report No.: 5090061
Project Name:

Dear Dan Ugalde,

This report contains the analytical results for the sample(s) received under chain of custody(s) by Positive Lab Service on September 12, 2005.

The test results in this report are performed in compliance with ELAP accreditation requirements for the certified parameters. The laboratory report may not be produced, except in full, without the written approval of the laboratory.

The issuance of the final Certificate of Analysis takes precedence over any previous Preliminary Report. Preliminary data should not be used for regulatory purposes. Authorized signature(s) is provided on final report only

If you have any questions in reference to this report, please contact your Positive Lab Service coordinator

Project Manager

POSITIVE LAB SERVICE

781 East Washington Blvd., Los Angeles, CA 90021
(213) 745-5312 FAX (213) 745-6372

Certificate of Analysis

Ugalde Trucking Co., Inc.
2336 N. Batavia St
Orange, CA 92865

Attn: Dan Ugalde Phone: (714) 282-8012 FAX:(714) 282-8532

File #:73795
Reported: 09/13/05 12:34
Submitted: 09/12/05
PLS Report No.: 5090061

Project: Cudahy City Park

Sample ID: Ramona Grab Sep. 8" from Grade Soil (5090061-01) Sampled:09/12/05 07:05 Received:09/12/05 07:20

Analyte	Results	Flag	D.F.	Units	PQL	Prep/Test Method		Prepared	Analyzed	By	Batch
Dichlorodifluoromethane	ND		1	ug/kg	4.00	EPA 5035B	EPA 8260B	09/12/05	09/12/05	ai	BI51301
Chloromethane	ND		1	ug/kg	4.00	EPA 5035B	EPA 8260B	09/12/05	09/12/05	ai	BI51301
Vinyl chloride	ND		1	ug/kg	4.00	EPA 5035B	EPA 8260B	09/12/05	09/12/05	ai	BI51301
Bromomethane	ND		1	ug/kg	4.00	EPA 5035B	EPA 8260B	09/12/05	09/12/05	ai	BI51301
Chloroethane	ND		1	ug/kg	4.00	EPA 5035B	EPA 8260B	09/12/05	09/12/05	ai	BI51301
Trichlorofluoromethane	ND		1	ug/kg	4.00	EPA 5035B	EPA 8260B	09/12/05	09/12/05	ai	BI51301
Acetone	ND		1	ug/kg	80.0	EPA 5035B	EPA 8260B	09/12/05	09/12/05	ai	BI51301
Carbon disulfide	ND		1	ug/kg	40.0	EPA 5035B	EPA 8260B	09/12/05	09/12/05	ai	BI51301
1,1-Dichloroethene	ND		1	ug/kg	4.00	EPA 5035B	EPA 8260B	09/12/05	09/12/05	ai	BI51301
Methylene chloride	ND		1	ug/kg	20.0	EPA 5035B	EPA 8260B	09/12/05	09/12/05	ai	BI51301
trans-1,2-Dichloroethene	ND		1	ug/kg	4.00	EPA 5035B	EPA 8260B	09/12/05	09/12/05	ai	BI51301
1,1-Dichloroethane	ND		1	ug/kg	4.00	EPA 5035B	EPA 8260B	09/12/05	09/12/05	ai	BI51301
Vinyl acetate	ND		1	ug/kg	40.0	EPA 5035B	EPA 8260B	09/12/05	09/12/05	ai	BI51301
2,2-Dichloropropane	ND		1	ug/kg	4.00	EPA 5035B	EPA 8260B	09/12/05	09/12/05	ai	BI51301
cis-1,2-Dichloroethene	ND		1	ug/kg	4.00	EPA 5035B	EPA 8260B	09/12/05	09/12/05	ai	BI51301
2-Butanone	ND		1	ug/kg	40.0	EPA 5035B	EPA 8260B	09/12/05	09/12/05	ai	BI51301
Bromochloromethane	ND		1	ug/kg	4.00	EPA 5035B	EPA 8260B	09/12/05	09/12/05	ai	BI51301
Chloroform	ND		1	ug/kg	4.00	EPA 5035B	EPA 8260B	09/12/05	09/12/05	ai	BI51301
1,1,1-Trichloroethane	ND		1	ug/kg	4.00	EPA 5035B	EPA 8260B	09/12/05	09/12/05	ai	BI51301
Carbon tetrachloride	ND		1	ug/kg	4.00	EPA 5035B	EPA 8260B	09/12/05	09/12/05	ai	BI51301
1,1-Dichloropropene	ND		1	ug/kg	4.00	EPA 5035B	EPA 8260B	09/12/05	09/12/05	ai	BI51301
Benzene	ND		1	ug/kg	2.00	EPA 5035B	EPA 8260B	09/12/05	09/12/05	ai	BI51301
1,2-Dichloroethane	ND		1	ug/kg	4.00	EPA 5035B	EPA 8260B	09/12/05	09/12/05	ai	BI51301
Trichloroethene	ND		1	ug/kg	4.00	EPA 5035B	EPA 8260B	09/12/05	09/12/05	ai	BI51301
1,2-Dichloropropane	ND		1	ug/kg	4.00	EPA 5035B	EPA 8260B	09/12/05	09/12/05	ai	BI51301
Dibromomethane	ND		1	ug/kg	4.00	EPA 5035B	EPA 8260B	09/12/05	09/12/05	ai	BI51301
Bromodichloromethane	ND		1	ug/kg	4.00	EPA 5035B	EPA 8260B	09/12/05	09/12/05	ai	BI51301
2-Chloroethyl vinyl ether	ND		1	ug/kg	40.0	EPA 5035B	EPA 8260B	09/12/05	09/12/05	ai	BI51301
cis-1,3-Dichloropropene	ND		1	ug/kg	4.00	EPA 5035B	EPA 8260B	09/12/05	09/12/05	ai	BI51301
4-Methyl-2-pentanone	ND		1	ug/kg	40.0	EPA 5035B	EPA 8260B	09/12/05	09/12/05	ai	BI51301
Toluene	ND		1	ug/kg	2.00	EPA 5035B	EPA 8260B	09/12/05	09/12/05	ai	BI51301
trans-1,3-Dichloropropene	ND		1	ug/kg	4.00	EPA 5035B	EPA 8260B	09/12/05	09/12/05	ai	BI51301
1,1,2-Trichloroethane	ND		1	ug/kg	4.00	EPA 5035B	EPA 8260B	09/12/05	09/12/05	ai	BI51301
Tetrachloroethene	ND		1	ug/kg	4.00	EPA 5035B	EPA 8260B	09/12/05	09/12/05	ai	BI51301
1,3-Dichloropropane	ND		1	ug/kg	4.00	EPA 5035B	EPA 8260B	09/12/05	09/12/05	ai	BI51301
2-Hexanone	ND		1	ug/kg	40.0	EPA 5035B	EPA 8260B	09/12/05	09/12/05	ai	BI51301
Dibromochloromethane	ND		1	ug/kg	4.00	EPA 5035B	EPA 8260B	09/12/05	09/12/05	ai	BI51301
1,2-Dibromoethane (EDB)	ND		1	ug/kg	4.00	EPA 5035B	EPA 8260B	09/12/05	09/12/05	ai	BI51301
Chlorobenzene	ND		1	ug/kg	4.00	EPA 5035B	EPA 8260B	09/12/05	09/12/05	ai	BI51301
1,1,1,2-Tetrachloroethane	ND		1	ug/kg	4.00	EPA 5035B	EPA 8260B	09/12/05	09/12/05	ai	BI51301
Ethylbenzene	ND		1	ug/kg	2.00	EPA 5035B	EPA 8260B	09/12/05	09/12/05	ai	BI51301
m,p-Xylene	ND		1	ug/kg	2.00	EPA 5035B	EPA 8260B	09/12/05	09/12/05	ai	BI51301
o-Xylene	ND		1	ug/kg	2.00	EPA 5035B	EPA 8260B	09/12/05	09/12/05	ai	BI51301
Styrene	ND		1	ug/kg	4.00	EPA 5035B	EPA 8260B	09/12/05	09/12/05	ai	BI51301
Bromoform	ND		1	ug/kg	4.00	EPA 5035B	EPA 8260B	09/12/05	09/12/05	ai	BI51301
Isopropylbenzene	ND		1	ug/kg	4.00	EPA 5035B	EPA 8260B	09/12/05	09/12/05	ai	BI51301
Bromobenzene	ND		1	ug/kg	4.00	EPA 5035B	EPA 8260B	09/12/05	09/12/05	ai	BI51301
1,1,2,2-Tetrachloroethane	ND		1	ug/kg	4.00	EPA 5035B	EPA 8260B	09/12/05	09/12/05	ai	BI51301
1,2,3-Trichloropropane	ND		1	ug/kg	4.00	EPA 5035B	EPA 8260B	09/12/05	09/12/05	ai	BI51301

POSITIVE LAB SERVICE

781 East Washington Blvd , Los Angeles, CA 90021
(213) 745-5312 FAX (213) 745-6372

Certificate of Analysis

Ugalde Trucking Co , Inc
2336 N. Batavia St
Orange, CA 92865

File #:73795
Reported: 09/13/05 12:34
Submitted: 09/12/05
PLS Report No : 5090061

Attn: Dan Ugalde Phone: (714) 282-8012 FAX:(714) 282-8532

Project: Cudahy City Park

Sample ID: Ramona Grab Sep. 8" from Grade Soil (5090061-01) Sampled:09/12/05 07:05 Received:09/12/05 07:20

n-Propylbenzene	ND		1	ug/kg	4 00	EPA 5035B	EPA 8260B	09/12/05	09/12/05	ai	BI51301
2-Chlorotoluene	ND		1	ug/kg	4 00	EPA 5035B	EPA 8260B	09/12/05	09/12/05	ai	BI51301
4-Chlorotoluene	ND		1	ug/kg	4 00	EPA 5035B	EPA 8260B	09/12/05	09/12/05	ai	BI51301
1,3,5-Trimethylbenzene	ND		1	ug/kg	4 00	EPA 5035B	EPA 8260B	09/12/05	09/12/05	ai	BI51301
tert-Butylbenzene	ND		1	ug/kg	4 00	EPA 5035B	EPA 8260B	09/12/05	09/12/05	ai	BI51301
1,2,4-Trimethylbenzene	ND		1	ug/kg	4 00	EPA 5035B	EPA 8260B	09/12/05	09/12/05	ai	BI51301
sec-Butylbenzene	ND		1	ug/kg	4 00	EPA 5035B	EPA 8260B	09/12/05	09/12/05	ai	BI51301
1,3-Dichlorobenzene	ND		1	ug/kg	4 00	EPA 5035B	EPA 8260B	09/12/05	09/12/05	ai	BI51301
4-Isopropyltoluene	ND		1	ug/kg	4 00	EPA 5035B	EPA 8260B	09/12/05	09/12/05	ai	BI51301
1,4-Dichlorobenzene	ND		1	ug/kg	4.00	EPA 5035B	EPA 8260B	09/12/05	09/12/05	ai	BI51301
1,2-Dichlorobenzene	ND		1	ug/kg	4.00	EPA 5035B	EPA 8260B	09/12/05	09/12/05	ai	BI51301
n-Butylbenzene	ND		1	ug/kg	4 00	EPA 5035B	EPA 8260B	09/12/05	09/12/05	ai	BI51301
1,2-Dibromo-3-chloropropane (DBCP)	ND		1	ug/kg	4 00	EPA 5035B	EPA 8260B	09/12/05	09/12/05	ai	BI51301
1,2,4-Trichlorobenzene	ND		1	ug/kg	4 00	EPA 5035B	EPA 8260B	09/12/05	09/12/05	ai	BI51301
Hexachlorobutadiene	ND		1	ug/kg	4 00	EPA 5035B	EPA 8260B	09/12/05	09/12/05	ai	BI51301
Naphthalene	ND		1	ug/kg	4 00	EPA 5035B	EPA 8260B	09/12/05	09/12/05	ai	BI51301
1,2,3-Trichlorobenzene	ND		1	ug/kg	4 00	EPA 5035B	EPA 8260B	09/12/05	09/12/05	ai	BI51301
Methyl tert-butyl ether	ND		1	ug/kg	4.00	EPA 5035B	EPA 8260B	09/12/05	09/12/05	ai	BI51301
4-Dioxane	ND		1	ug/kg	80 0	EPA 5035B	EPA 8260B	09/12/05	09/12/05	ai	BI51301
ert-butyl alcohol	ND		1	ug/kg	20.0	EPA 5035B	EPA 8260B	09/12/05	09/12/05	ai	BI51301
Di-isopropyl ether	ND		1	ug/kg	4 00	EPA 5035B	EPA 8260B	09/12/05	09/12/05	ai	BI51301
Ethyl tert-butyl ether	ND		1	ug/kg	4 00	EPA 5035B	EPA 8260B	09/12/05	09/12/05	ai	BI51301
Tert-amyl methyl ether	ND		1	ug/kg	4 00	EPA 5035B	EPA 8260B	09/12/05	09/12/05	ai	BI51301
Surrogate: Dibromofluoromethane	*82.1 %*			*54-156*		*EPA 5035B*	*EPA 8260B*	*09/12/05*	*09/12/05*	*ai*	*BI51301*
Surrogate: Toluene-d8	*103 %*			*69-131*		*EPA 5035B*	*EPA 8260B*	*09/12/05*	*09/12/05*	*ai*	*BI51301*
Surrogate: 4-Bromofluorobenzene	*101 %*			*72-138*		*EPA 5035B*	*EPA 8260B*	*09/12/05*	*09/12/05*	*ai*	*BI51301*
Asbestos	Attachment		1			Sub-Prep	Sub-Method	09/13/05	09/13/05	jg	BI51314
C5 - C12	ND		1	mg/kg	0.500	EPA 5030B	EPA 8015B	09/12/05	09/12/05	mb	BI51214
Surrogate: a,a,a-Trifluorotoluene	*62.3 %*			*38-140*		*EPA 5030B*	*EPA 8015B*	*09/12/05*	*09/12/05*	*mb*	*BI51214*
Mercury	ND		1	mg/kg	0 100	EPA 7471A	EPA 7471A	09/12/05	09/12/05	cj	BI51305
Antimony	ND		1	mg/kg	10.0	EPA 3050B	EPA 6010B	09/12/05	09/12/05	cj	BI51308
Arsenic	**6.77**		1	mg/kg	1 00	EPA 3050B	EPA 6010B	09/12/05	09/12/05	cj	BI51308
Barium	**198**		1	mg/kg	1 00	EPA 3050B	EPA 6010B	09/12/05	09/12/05	cj	BI51308
Beryllium	ND		1	mg/kg	1 00	EPA 3050B	EPA 6010B	09/12/05	09/12/05	cj	BI51308
Cadmium	**1.51**		1	mg/kg	1 00	EPA 3050B	EPA 6010B	09/12/05	09/12/05	cj	BI51308
Chromium	**27 2**		1	mg/kg	1.00	EPA 3050B	EPA 6010B	09/12/05	09/12/05	cj	BI51308
Cobalt	**14.7**		1	mg/kg	1.00	EPA 3050B	EPA 6010B	09/12/05	09/12/05	cj	BI51308
Copper	**38 5**		1	mg/kg	1 00	EPA 3050B	EPA 6010B	09/12/05	09/12/05	cj	BI51308
Lead	**13 4**		1	mg/kg	0 500	EPA 3050B	EPA 6010B	09/12/05	09/12/05	cj	BI51308
Molybdenum	ND		1	mg/kg	5 00	EPA 3050B	EPA 6010B	09/12/05	09/12/05	cj	BI51308
Nickel	**20.7**		1	mg/kg	2 00	EPA 3050B	EPA 6010B	09/12/05	09/12/05	cj	BI51308
Selenium	ND		1	mg/kg	1 00	EPA 3050B	EPA 6010B	09/12/05	09/12/05	cj	BI51308
Silver	ND		1	mg/kg	1 00	EPA 3050B	EPA 6010B	09/12/05	09/12/05	cj	BI51308
Thallium	ND		1	mg/kg	1 00	EPA 3050B	EPA 6010B	09/12/05	09/12/05	cj	BI51308
Vanadium	**51.5**		1	mg/kg	1 00	EPA 3050B	EPA 6010B	09/12/05	09/12/05	cj	BI51308
Zinc	**81 8**		1	mg/kg	5.00	EPA 3050B	EPA 6010B	09/12/05	09/12/05	cj	BI51308
Analyte	Results	Flag	D.F.	Units	PQL	Prep/Test Method		Prepared	Analyzed	By	Batch
C13 - C22	ND		1	mg/kg	10 0	EPA 3550B	EPA 8015B	09/12/05	09/12/05	lk	BI51222
C23 - C32	ND		1	mg/kg	100	EPA 3550B	EPA 8015B	09/12/05	09/12/05	lk	BI51222

POSITIVE LAB SERVICE

781 East Washington Blvd., Los Angeles, CA 90021
(213) 745-5312 FAX (213) 745-6372

Certificate of Analysis

Ugalde Trucking Co , Inc
2336 N Batavia St
Orange, CA 92865

Attn: Dan Ugalde Phone: (714) 282-8012 FAX:(714) 282-8532

File #:73795
Reported: 09/13/05 12:11
Submitted: 09/12/05
PLS Report No.: 5090061

Project: Cudahy City Park

Sample ID: Ramona Grab Sep. 8" from Grade Soil (5090061-01) Sampled:09/12/05 07:05 Received:09/12/05 07:20

Naphthalene	ND	1	ug/kg	200	EPA 3550B	EPA 8270C	09/12/05	09/12/05	ai	BI51303
4-Chloroaniline	ND	1	ug/kg	200	EPA 3550B	EPA 8270C	09/12/05	09/12/05	ai	BI51303
Hexachlorobutadiene	ND	1	ug/kg	200	EPA 3550B	EPA 8270C	09/12/05	09/12/05	ai	BI51303
4-Chloro-3-methylphenol	ND	1	ug/kg	200	EPA 3550B	EPA 8270C	09/12/05	09/12/05	ai	BI51303
Hexachlorocyclopentadiene	ND	1	ug/kg	200	EPA 3550B	EPA 8270C	09/12/05	09/12/05	ai	BI51303
2,4,6-Trichloropnenol	ND	1	ug/kg	200	EPA 3550B	EPA 8270C	09/12/05	09/12/05	ai	BI51303
2,4,5-Trichlorophenol	ND	1	ug/kg	200	EPA 3550B	EPA 8270C	09/12/05	09/12/05	ai	BI51303
2-Chloronaphthalene	ND	1	ug/kg	200	EPA 3550B	EPA 8270C	09/12/05	09/12/05	ai	BI51303
2-Nitroaniline	ND	1	ug/kg	200	EPA 3550B	EPA 8270C	09/12/05	09/12/05	ai	BI51303
Acenaphthylene	ND	1	ug/kg	200	EPA 3550B	EPA 8270C	09/12/05	09/12/05	ai	BI51303
Dimethyl phthalate	ND	1	ug/kg	200	EPA 3550B	EPA 8270C	09/12/05	09/12/05	ai	BI51303
2,6-Dinitrotoluene	ND	1	ug/kg	200	EPA 3550B	EPA 8270C	09/12/05	09/12/05	ai	BI51303
Acenaphthene	ND	1	ug/kg	200	EPA 3550B	EPA 8270C	09/12/05	09/12/05	ai	BI51303
3-Nitroaniline	ND	1	ug/kg	200	EPA 3550B	EPA 8270C	09/12/05	09/12/05	ai	BI51303
2,4-Dinitrophenol	ND	1	ug/kg	200	EPA 3550B	EPA 8270C	09/12/05	09/12/05	ai	BI51303
2,4-Dichlorophenol	ND	1	ug/kg	200	EPA 3550B	EPA 8270C	09/12/05	09/12/05	ai	BI51303
Dibenzofuran	ND	1	ug/kg	200	EPA 3550B	EPA 8270C	09/12/05	09/12/05	ai	BI51303
2,4-Dinitrotoluene	ND	1	ug/kg	200	EPA 3550B	EPA 8270C	09/12/05	09/12/05	ai	BI51303
4-Nitrophenol	ND	1	ug/kg	200	EPA 3550B	EPA 8270C	09/12/05	09/12/05	ai	BI51303
Fluorene	ND	1	ug/kg	200	EPA 3550B	EPA 8270C	09/12/05	09/12/05	ai	BI51303
4-Chlorophenyl phenyl ether	ND	1	ug/kg	200	EPA 3550B	EPA 8270C	09/12/05	09/12/05	ai	BI51303
Diethyl phthalate	ND	1	ug/kg	200	EPA 3550B	EPA 8270C	09/12/05	09/12/05	ai	BI51303
4-Nitroaniline	ND	1	ug/kg	200	EPA 3550B	EPA 8270C	09/12/05	09/12/05	ai	BI51303
4,6-Dinitro-2-methylphenol	ND	1	ug/kg	200	EPA 3550B	EPA 8270C	09/12/05	09/12/05	ai	BI51303
N-Nitrosodiphenylamine	ND	1	ug/kg	200	EPA 3550B	EPA 8270C	09/12/05	09/12/05	ai	BI51303
1,2-Diphenylhydrazine	ND	1	ug/kg	200	EPA 3550B	EPA 8270C	09/12/05	09/12/05	ai	BI51303
4-Bromophenyl phenyl ether	ND	1	ug/kg	200	EPA 3550B	EPA 8270C	09/12/05	09/12/05	ai	BI51303
Hexachlorobenzene	ND	1	ug/kg	200	EPA 3550B	EPA 8270C	09/12/05	09/12/05	ai	BI51303
Pentachlorophenol	ND	1	ug/kg	200	EPA 3550B	EPA 8270C	09/12/05	09/12/05	ai	BI51303
Phenanthrene	ND	1	ug/kg	200	EPA 3550B	EPA 8270C	09/12/05	09/12/05	ai	BI51303
Anthracene	ND	1	ug/kg	200	EPA 3550B	EPA 8270C	09/12/05	09/12/05	ai	BI51303
Di-n-butyl phthalate	ND	1	ug/kg	200	EPA 3550B	EPA 8270C	09/12/05	09/12/05	ai	BI51303
Fluoranthene	ND	1	ug/kg	200	EPA 3550B	EPA 8270C	09/12/05	09/12/05	ai	BI51303
Benzidine	ND	1	ug/kg	4000	EPA 3550B	EPA 8270C	09/12/05	09/12/05	ai	BI51303
Pyrene	ND	1	ug/kg	200	EPA 3550B	EPA 8270C	09/12/05	09/12/05	ai	BI51303
Butyl benzyl phthalate	ND	1	ug/kg	200	EPA 3550B	EPA 8270C	09/12/05	09/12/05	ai	BI51303
3,3'-Dichlorobenzidine	ND	1	ug/kg	200	EPA 3550B	EPA 8270C	09/12/05	09/12/05	ai	BI51303
Benzo (a) anthracene	ND	1	ug/kg	200	EPA 3550B	EPA 8270C	09/12/05	09/12/05	ai	BI51303
Chrysene	ND	1	ug/kg	200	EPA 3550B	EPA 8270C	09/12/05	09/12/05	ai	BI51303
Bis(2-ethylhexyl)phthalate	ND	1	ug/kg	200	EPA 3550B	EPA 8270C	09/12/05	09/12/05	ai	BI51303
Di-n-octyl phthalate	ND	1	ug/kg	200	EPA 3550B	EPA 8270C	09/12/05	09/12/05	ai	BI51303
Benzo (b) fluoranthene	ND	1	ug/kg	200	EPA 3550B	EPA 8270C	09/12/05	09/12/05	ai	BI51303
Benzo (k) fluoranthene	ND	1	ug/kg	200	EPA 3550B	EPA 8270C	09/12/05	09/12/05	ai	BI51303
Benzo (a) pyrene	ND	1	ug/kg	200	EPA 3550B	EPA 8270C	09/12/05	09/12/05	ai	BI51303
Indeno (1,2,3-cd) pyrene	ND	1	ug/kg	200	EPA 3550B	EPA 8270C	09/12/05	09/12/05	ai	BI51303
Dibenz (a,h) anthracene	ND	1	ug/kg	200	EPA 3550B	EPA 8270C	09/12/05	09/12/05	ai	BI51303
Benzo (g,h,i) perylene	ND	1	ug/kg	200	EPA 3550B	EPA 8270C	09/12/05	09/12/05	ai	BI51303
2-Methylnaphthalene	ND	1	ug/kg	200	EPA 3550B	EPA 8270C	09/12/05	09/12/05	ai	BI51303
Surrogate: 2-Fluorophenol	*49.6 %*		*36-96*		*EPA 3550B*	*EPA 8270C*	*09/12/05*	*09/12/05*	*ai*	*BI51303*
Surrogate: Phenol-d5	*47.3 %*		*30-97*		*EPA 3550B*	*EPA 8270C*	*09/12/05*	*09/12/05*	*ai*	*BI51303*

POSITIVE LAB SERVICE

781 East Washington Blvd., Los Angeles, CA 90021
(213) 745-5312 FAX (213) 745-6372

Certificate of Analysis

Ugalde Trucking Co , Inc
2336 N. Batavia St
Orange, CA 92865

Attn: Dan Ugalde Phone: (714) 282-8012 FAX:(714) 282-8532

File #:73795
Reported: 09/13/05 12:11
Submitted: 09/12/05
PLS Report No.: 5090061

Project: Cudahy City Park

Sample ID: Ramona Grab Sep. 8" from Grade Soil (5090061-01) Sampled:09/12/05 07:05 Received:09/12/05 07:20

Surrogate: Nitrobenzene-d5	*48 8 %*			*34-115*		*EPA 3550B*	*EPA 8270C*	*09/12/05*	*09/12/05*	*ai*	*BI51303*
Surrogate: 2-Fluorobiphenyl	*54 4 %*			*41-114*		*EPA 3550B*	*EPA 8270C*	*09/12/05*	*09/12/05*	*ai*	*BI51303*
Surrogate: 2,4,6-Tribromophenol	*46 0 %*			*43-107*		*EPA 3550B*	*EPA 8270C*	*09/12/05*	*09/12/05*	*ai*	*BI51303*
Surrogate: Terphenyl-d14	*56 8 %*			*38-125*		*EPA 3550B*	*EPA 8270C*	*09/12/05*	*09/12/05*	*ai*	*BI51303*
Analyte	Results	Flag	D.F.	Units	PQL	Prep/Test Method		Prepared	Analyzed	By	Batch
C5 - C12	ND		1	mg/kg	0 500	EPA 5030B	EPA 8015B	09/12/05	09/12/05	mb	BI51214
Surrogate: a,a,a Trifluorotoluene	*62 3 %*			*38-140*		*EPA 5030B*	*EPA 8015B*	*09/12/05*	*09/12/05*	*mb*	*BI51214*
Analyte	Results	Flag	D.F.	Units	PQL	Prep/Test Method		Prepared	Analyzed	By	Batch
C13 - C22	ND		1	mg/kg	10 0	EPA 3550B	EPA 8015B	09/12/05	09/12/05	lk	BI51222
C23 - C32	ND		1	mg/kg	100	EPA 3550B	EPA 8015B	09/12/05	09/12/05	lk	BI51222
Surrogate: n-Tetracosane	*91 0 %*			*51-150*		*EPA 3550B*	*EPA 8015B*	*09/12/05*	*09/12/05*	*lk*	*BI51222*
Analyte	Results	Flag	D.F.	Units	PQL	Prep/Test Method		Prepared	Analyzed	By	Batch
Aroclor-1016	ND		1	ug/kg	50 0	EPA 3550B	EPA 8082	09/12/05	09/12/05	lk	BI51221
Aroclor-1221	ND		1	ug/kg	50 0	EPA 3550B	EPA 8082	09/12/05	09/12/05	lk	BI51221
Aroclor-1232	ND		1	ug/kg	50 0	EPA 3550B	EPA 8082	09/12/05	09/12/05	lk	BI51221
Aroclor-1242	ND		1	ug/kg	50 0	EPA 3550B	EPA 8082	09/12/05	09/12/05	lk	BI51221
Aroclor-1248	ND		1	ug/kg	50 0	EPA 3550B	EPA 8082	09/12/05	09/12/05	lk	BI51221
Aroclor-1254	ND		1	ug/kg	50 0	EPA 3550B	EPA 8082	09/12/05	09/12/05	lk	BI51221
Aroclor-1260	ND		1	ug/kg	50 0	EPA 3550B	EPA 8082	09/12/05	09/12/05	lk	BI51221
Surrogate: 2,4,5,6 Tetrachloro-m-xylene	*72 0 %*			*39-130*		*EPA 3550B*	*EPA 8082*	*09/12/05*	*09/12/05*	*lk*	*BI51221*
Surrogate: Decachlorobiphenyl	*78 6 %*			*28-117*		*EPA 3550B*	*EPA 8082*	*09/12/05*	*09/12/05*	*lk*	*BI51221*
Analyte	Results	Flag	D.F.	Units	PQL	Prep/Test Method		Prepared	Analyzed	By	Batch
Antimony	ND		1	mg/kg	10.0	EPA 3050B	EPA 6010B	09/12/05	09/12/05	cj	BI51308
Arsenic	**6 77**		1	mg/kg	1 00	EPA 3050B	EPA 6010B	09/12/05	09/12/05	cj	BI51308
Barium	**198**		1	mg/kg	1 00	EPA 3050B	EPA 6010B	09/12/05	09/12/05	cj	BI51308
Beryllium	ND		1	mg/kg	1 00	EPA 3050B	EPA 6010B	09/12/05	09/12/05	cj	BI51308
Cadmium	**1.51**		1	mg/kg	1 00	EPA 3050B	EPA 6010B	09/12/05	09/12/05	cj	BI51308
Chromium	**27 2**		1	mg/kg	1 00	EPA 3050B	EPA 6010B	09/12/05	09/12/05	cj	BI51308
Cobalt	**14 7**		1	mg/kg	1 00	EPA 3050B	EPA 6010B	09/12/05	09/12/05	cj	BI51308
Copper	**38 5**		1	mg/kg	1.00	EPA 3050B	EPA 6010B	09/12/05	09/12/05	cj	BI51308
Lead	**13.4**		1	mg/kg	0 500	EPA 3050B	EPA 6010B	09/12/05	09/12/05	cj	BI51308
Molybdenum	ND		1	mg/kg	5 00	EPA 3050B	EPA 6010B	09/12/05	09/12/05	cj	BI51308
Nickel	**20 7**		1	mg/kg	2 00	EPA 3050B	EPA 6010B	09/12/05	09/12/05	cj	BI51308
Selenium	ND		1	mg/kg	1 00	EPA 3050B	EPA 6010B	09/12/05	09/12/05	cj	BI51308
Silver	ND		1	mg/kg	1 00	EPA 3050B	EPA 6010B	09/12/05	09/12/05	cj	BI51308
Thallium	ND		1	mg/kg	1 00	EPA 3050B	EPA 6010B	09/12/05	09/12/05	cj	BI51308
Vanadium	**51 5**		1	mg/kg	1 00	EPA 3050B	EPA 6010B	09/12/05	09/12/05	cj	BI51308
Zinc	**81 8**		1	mg/kg	5 00	EPA 3050B	EPA 6010B	09/12/05	09/12/05	cj	BI51308
Analyte	Results	Flag	D.F.	Units	PQL	Prep/Test Method		Prepared	Analyzed	By	Batch
Mercury	ND		1	mg/kg	0 100	EPA 7471A	EPA 7471A	09/12/05	09/12/05	cj	BI51305
Analyte	Results	Flag	D.F.	Units	PQL	Prep/Test Method		Prepared	Analyzed	By	Batch
Asbestos	Attachment		1			Sub-Prep	Sub-Method	09/13/05	09/13/05	jg	BI51314

POSITIVE LAB SERVICE

781 East Washington Blvd , Los Angeles, CA 90021
(213) 745-5312 FAX (213) 745-6372

Certificate of Analysis

Ugalde Trucking Co , Inc
2336 N. Batavia St
Orange, CA 92865

File #:73795
Reported: 09/13/05 12:11
Submitted: 09/12/05
PLS Report No.: 5090061

Attn: Dan Ugalde Phone: (714) 282-8012 FAX:(714) 282-8532

Project: Cudahy City Park

Quality Control Data

Analyte	Result	RL	Units	Spike Level	Source Result	%REC	%REC Limits	RPD	RPD Limit	Qualifier
Batch B151301 - EPA 5035B										
Blank Prepared & Analyzed: 09/12/05										
Dichlorodifluoromethane	ND	4 00	ug/kg							
Chloromethane	ND	4 00	ug/kg							
Vinyl chloride	ND	4 00	ug/kg							
Bromomethane	ND	4 00	ug/kg							
Chloroethane	ND	4.00	ug/kg							
Trichlorofluoromethane	ND	4 00	ug/kg							
Acetone	ND	80 0	ug/kg							
Carbon disulfide	ND	40 0	ug/kg							
1,1-Dichloroethene	ND	4.00	ug/kg							
Methylene chloride	ND	20 0	ug/kg							
ans-1,2-Dichloroethene	ND	4 00	ug/kg							
,1-Dichloroethane	ND	4 00	ug/kg							
Vinyl acetate	ND	40 0	ug/kg							
2,2-Dichloropropane	ND	4 00	ug/kg							
cis-1,2-Dichloroethene	ND	4 00	ug/kg							
2-Butanone	ND	40.0	ug/kg							
Bromochloromethane	ND	4 00	ug/kg							
Chloroform	ND	4.00	ug/kg							
1,1,1-Trichloroethane	ND	4.00	ug/kg							
Carbon tetrachloride	ND	4.00	ug/kg							
1,1-Dichloropropene	ND	4.00	ug/kg							
Benzene	ND	2.00	ug/kg							
1,2-Dichloroethane	ND	4 00	ug/kg							
Trichloroethene	ND	4 00	ug/kg							
1,2-Dichloropropane	ND	4 00	ug/kg							
Dibromomethane	ND	4 00	ug/kg							
Bromodichloromethane	ND	4 00	ug/kg							
2-Chloroethyl vinyl ether	ND	40 0	ug/kg							
cis-1,3-Dichloropropene	ND	4 00	ug/kg							
4-Methyl-2-pentanone	ND	40 0	ug/kg							
Toluene	ND	2.00	ug/kg							
trans-1,3-Dichloropropene	ND	4 00	ug/kg							
1,1,2-Trichloroethane	ND	4 00	ug/kg							
Tetrachloroethene	ND	4 00	ug/kg							
1,3-Dichloropropane	ND	4 00	ug/kg							
2-Hexanone	ND	40.0	ug/kg							
Dibromochloromethane	ND	4 00	ug/kg							
1,2-Dibromoethane (EDB)	ND	4 00	ug/kg							
Chlorobenzene	ND	4 00	ug/kg							
1,1,1,2-Tetrachloroethane	ND	4 00	ug/kg							

POSITIVE LAB SERVICE

781 East Washington Blvd., Los Angeles, CA 90021
(213) 745-5312 FAX (213) 745-6372

Certificate of Analysis

Ugalde Trucking Co., Inc.
2336 N Batavia St
Orange, CA 92865

Attn: Dan Ugalde Phone: (714) 282-8012 FAX:(714) 282-8532

File #:73795
Reported: 09/13/05 12:11
Submitted: 09/12/05
PLS Report No.: 5090061

Project: Cudahy City Park

Quality Control Data

Analyte	Result	RL	Units	Spike Level	Source Result	%REC	%REC Limits	RPD	RPD Limit	Qualifier
Batch BI51301 - EPA 5035B										
Ethylbenzene	ND	2.00	ug/kg							
m,p-Xylene	ND	2.00	ug/kg							
o-Xylene	ND	2.00	ug/kg							
Styrene	ND	4.00	ug/kg							
Bromoform	ND	4.00	ug/kg							
Isopropylbenzene	ND	4.00	ug/kg							
Bromobenzene	ND	4.00	ug/kg							
1,1,2,2-Tetrachloroethane	ND	4.00	ug/kg							
1,2,3-Trichloropropane	ND	4.00	ug/kg							
n-Propylbenzene	ND	4.00	ug/kg							
2-Chlorotoluene	ND	4.00	ug/kg							
Chlorotoluene	ND	4.00	ug/kg							
,5-Trimethylbenzene	ND	4.00	ug/kg							
tert-Butylbenzene	ND	4.00	ug/kg							
1,2,4-Trimethylbenzene	ND	4.00	ug/kg							
sec-Butylbenzene	ND	4.00	ug/kg							
1,3-Dichlorobenzene	ND	4.00	ug/kg							
4-Isopropyltoluene	ND	4.00	ug/kg							
1,4-Dichlorobenzene	ND	4.00	ug/kg							
1,2-Dichlorobenzene	ND	4.00	ug/kg							
n-Butylbenzene	ND	4.00	ug/kg							
1,2-Dibromo-3-chloropropane (DBCP)	ND	4.00	ug/kg							
1,2,4-Trichlorobenzene	ND	4.00	ug/kg							
Hexachlorobutadiene	ND	4.00	ug/kg							
Naphthalene	ND	4.00	ug/kg							
1,2,3-Trichlorobenzene	ND	4.00	ug/kg							
Methyl tert-butyl ether	ND	4.00	ug/kg							
1,4-Dioxane	ND	80.0	ug/kg							
Tert-butyl alcohol	ND	20.0	ug/kg							
Di-isopropyl ether	ND	4.00	ug/kg							
Ethyl tert-butyl ether	ND	4.00	ug/kg							
Tert-amyl methyl ether	ND	4.00	ug/kg							
Surrogate: Dibromofluoromethane	*9.49*		ug/kg	*10.0*		*94.9*	*54-156*			
Surrogate: Toluene-d8	*9.61*		ug/kg	*10.0*		*96.1*	*69-131*			
Surrogate: 4-Bromofluorobenzene	*10.2*		ug/kg	*10.0*		*102*	*72-138*			
LCS Prepared & Analyzed: 09/12/05										
1,1-Dichloroethene	19.6	4.00	ug/kg	20.0		98.0	65-148			
Benzene	19.9	2.00	ug/kg	20.0		99.5	81-130			
Trichloroethene	20.1	4.00	ug/kg	20.0		100	75-138			
Toluene	20.5	2.00	ug/kg	20.0		102	73-139			
Chlorobenzene	20.9	4.00	ug/kg	20.0		104	77-137			

POSITIVE LAB SERVICE

781 East Washington Blvd , Los Angeles, CA 90021
(213) 745-5312 FAX (213) 745-6372

Certificate of Analysis

Ugalde Trucking Co., Inc
2336 N Batavia St
Orange, CA 92865

Attn: Dan Ugalde Phone: (714) 282-8012 FAX:(714) 282-8532

File #:73795
Reported: 09/13/05 12:11
Submitted: 09/12/05
PLS Report No.: 5090061

Project: Cudahy City Park

Quality Control Data

Analyte	Result	RL	Units	Spike Level	Source Result	%REC	%REC Limits	RPD	RPD Limit	Qualifier
Batch BIS1301- EPA 5035B										
Methyl tert-butyl ether	19.4	4.00	ug/kg	20.0		97.0	51-146			
Surrogate: Dibromofluoromethane	*9.44*		ug/kg	*10.0*		*94.4*	*63-138*			
Surrogate: Toluene-d8	*10.0*		ug/kg	*10.0*		*100*	*81-116*			
Surrogate: 4-Bromofluorobenzene	*9.90*		ug/kg	*10.0*		*99.0*	*75-120*			
LCS Dup Prepared & Analyzed: 09/12/05										
1,1-Dichloroethene	19.0	4.00	ug/kg	20.0		95.0	65-148	3.11	20	
Benzene	20.6	2.00	ug/kg	20.0		103	81-130	3.46	20	
Trichloroethene	20.3	4.00	ug/kg	20.0		102	75-138	1.98	20	
Toluene	19.8	2.00	ug/kg	20.0		99.0	73-139	2.99	20	
Chlorobenzene	21.1	4.00	ug/kg	20.0		106	77-137	1.90	20	
Methyl tert-butyl ether	23.2	4.00	ug/kg	20.0		116	51-146	17.8	20	
rogate: Dibromofluoromethane	*9.78*		ug/kg	*10.0*		*97.8*	*63-138*			
rogate: Toluene-d8	*9.89*		ug/kg	*10.0*		*98.9*	*81-116*			
Surrogate: 4-Bromofluorobenzene	*9.76*		ug/kg	*10.0*		*97.6*	*75-120*			
Batch BIS1303- EPA 3550B										
Blank Prepared: 09/12/05 Analyzed: 09/13/05										
N-Nitrosodimethylamine	ND	200	ug/kg							
Pyridine	ND	200	ug/kg							
Aniline	ND	1000	ug/kg							
Bis(2-chloroethyl)ether	ND	200	ug/kg							
Phenol	ND	200	ug/kg							
2-Chlorophenol	ND	200	ug/kg							
1,3-Dichlorobenzene	ND	200	ug/kg							
1,4-Dichlorobenzene	ND	200	ug/kg							
1,2-Dichlorobenzene	ND	200	ug/kg							
Benzyl alcohol	ND	200	ug/kg							
Bis(2-chloroisopropyl)ether	ND	200	ug/kg							
2-Methylphenol	ND	200	ug/kg							
Hexachloroethane	ND	200	ug/kg							
N-Nitrosodi-n-propylamine	ND	200	ug/kg							
4-Methylphenol	ND	200	ug/kg							
Nitrobenzene	ND	200	ug/kg							
Isophorone	ND	200	ug/kg							
2-Nitrophenol	ND	200	ug/kg							
2,4-Dimethylphenol	ND	200	ug/kg							
Bis(2-chloroethoxy)methane	ND	200	ug/kg							
Benzoic acid	ND	2000	ug/kg							
1,2,4-Trichlorobenzene	ND	200	ug/kg							
Naphthalene	ND	200	ug/kg							
4-Chloroaniline	ND	200	ug/kg							

POSITIVE LAB SERVICE

781 East Washington Blvd , Los Angeles, CA 90021
(213) 745-5312 FAX (213) 745-6372

Certificate of Analysis

Ugalde Trucking Co , Inc.
2336 N Batavia St
Orange, CA 92865

File #:73795
Reported: 09/13/05 12:11
Submitted: 09/12/05
PLS Report No : 5090061

Attn: Dan Ugalde Phone: (714) 282-8012 FAX:(714) 282-8532

Project: Cudahy City Park

Quality Control Data

Analyte	Result	RL	Units	Spike Level	Source Result	%REC	%REC Limits	RPD	RPD Limit	Qualifier
Batch BI51303 - EPA 3550B										
Hexachlorobutadiene	ND	200	ug/kg							
4-Chloro-3-methylphenol	ND	200	ug/kg							
Hexachlorocyclopentadiene	ND	200	ug/kg							
2,4,6-Trichlorophenol	ND	200	ug/kg							
2,4,5-Trichlorophenol	ND	200	ug/kg							
2-Chloronaphthalene	ND	200	ug/kg							
2-Nitroaniline	ND	200	ug/kg							
Acenaphthylene	ND	200	ug/kg							
Dimethyl phthalate	ND	200	ug/kg							
2,6-Dinitrotoluene	ND	200	ug/kg							
Acenaphthene	ND	200	ug/kg							
3-Nitroaniline	ND	200	ug/kg							
4-Dichlorophenol	ND	200	ug/kg							
2,4-Dinitrophenol	ND	200	ug/kg							
Dibenzofuran	ND	200	ug/kg							
2,4-Dinitrotoluene	ND	200	ug/kg							
4-Nitrophenol	ND	200	ug/kg							
Fluorene	ND	200	ug/kg							
4-Chlorophenyl phenyl ether	ND	200	ug/kg							
Diethyl phthalate	ND	200	ug/kg							
4-Nitroaniline	ND	200	ug/kg							
4,6-Dinitro-2-methylphenol	ND	200	ug/kg							
N-Nitrosodiphenylamine	ND	200	ug/kg							
1,2-Diphenylhydrazine	ND	200	ug/kg							
4-Bromophenyl phenyl ether	ND	200	ug/kg							
Hexachlorobenzene	ND	200	ug/kg							
Pentachlorophenol	ND	200	ug/kg							
Phenanthrene	ND	200	ug/kg							
Anthracene	ND	200	ug/kg							
Di-n-butyl phthalate	ND	200	ug/kg							
Fluoranthene	ND	200	ug/kg							
Benzidine	ND	4000	ug/kg							
Pyrene	ND	200	ug/kg							
Butyl benzyl phthalate	ND	200	ug/kg							
3,3' Dichlorobenzidine	ND	200	ug/kg							
Benzo (a) anthracene	ND	200	ug/kg							
Chrysene	ND	200	ug/kg							
Bis(2-ethylhexyl)phthalate	ND	200	ug/kg							
Di-n-octyl phthalate	ND	200	ug/kg							
Benzo (b) fluoranthene	ND	200	ug/kg							
Benzo (k) fluoranthene	ND	200	ug/kg							

POSITIVE LAB SERVICE

781 East Washington Blvd , Los Angeles, CA 90021
(213) 745-5312 FAX (213) 745-6372

Certificate of Analysis

Ugalde Trucking Co., Inc.
2336 N. Batavia St.
Orange, CA 92865

Attn: Dan Ugalde Phone: (714) 282-8012 FAX:(714) 282-8532

File #:73795
Reported: 09/13/05 12:11
Submitted: 09/12/05
PLS Report No.: 5090061

Project: Cudahy City Park

Quality Control Data

Analyte	Result	RL	Units	Spike Level	Source Result	%REC	%REC Limits	RPD	RPD Limit	Qualifier
Batch BIS1303 - EPA 3550B										
Benzo (a) pyrene	ND	200	ug/kg							
Indeno (1,2,3-cd) pyrene	ND	200	ug/kg							
Dibenz (a,h) anthracene	ND	200	ug/kg							
Benzo (g,h,i) perylene	ND	200	ug/kg							
2-Methylnaphthalene	ND	200	ug/kg							
Surrogate: 2-Fluorophenol	*4430*		ug/kg	*10000*		*44.3*	*36-96*			
Surrogate: Phenol-d5	*4470*		ug/kg	*10000*		*44.7*	*30-97*			
Surrogate: Nitrobenzene-d5	*2620*		ug/kg	*5000*		*52.4*	*34-115*			
Surrogate: 2-Fluorobiphenyl	*3230*		ug/kg	*5000*		*64.6*	*41-114*			
Surrogate: 2,4,6-Tribromophenol	*6870*		ug/kg	*10000*		*68.7*	*43-107*			
Surrogate: Terphenyl d14	*4160*		ug/kg	*5000*		*83.2*	*38-125*			
CS Prepared & Analyzed: 09/12/05										
Phenol	1370	200	ug/kg	2500		54.8	43-95			
1,4-Dichlorobenzene	1510	200	ug/kg	2500		60.4	47-92			
1,2,4-Trichlorobenzene	1570	200	ug/kg	2500		62.8	46-102			
Acenaphthene	1660	200	ug/kg	2500		66.4	52-112			
Di-n-butyl phthalate	1770	200	ug/kg	2500		70.8	55-130			
Pyrene	1760	200	ug/kg	2500		70.4	58-148			
Surrogate: 2-Fluorophenol	*6110*		ug/kg	*10000*		*61.1*	*36-96*			
Surrogate: Phenol-d5	*6000*		ug/kg	*10000*		*60.0*	*30-97*			
Surrogate: Nitrobenzene-d5	*2930*		ug/kg	*5000*		*58.6*	*34-115*			
Surrogate: 2-Fluorobiphenyl	*3270*		ug/kg	*5000*		*65.4*	*41-114*			
Surrogate: 2,4,6-Tribromophenol	*5550*		ug/kg	*10000*		*55.5*	*43-107*			
Surrogate: Terphenyl-d14	*3470*		ug/kg	*5000*		*69.4*	*38-125*			
LCS Dup Prepared & Analyzed: 09/12/05										
Phenol	1500	200	ug/kg	2500		60.0	43-95	9.06	20	
1,4-Dichlorobenzene	1620	200	ug/kg	2500		64.8	47-92	7.03	20	
1,2,4-Trichlorobenzene	1650	200	ug/kg	2500		66.0	46-102	4.97	20	
Acenaphthene	1740	200	ug/kg	2500		69.6	52-112	4.71	20	
Di-n-butyl phthalate	1820	200	ug/kg	2500		72.8	55-130	2.79	20	
Pyrene	1770	200	ug/kg	2500		70.8	58-148	0.567	20	
Surrogate: 2-Fluorophenol	*6360*		ug/kg	*10000*		*63.6*	*36-96*			
Surrogate: Phenol-d5	*6350*		ug/kg	*10000*		*63.5*	*30-97*			
Surrogate: Nitrobenzene-d5	*3020*		ug/kg	*5000*		*60.4*	*34-115*			
Surrogate: 2-Fluorobiphenyl	*3420*		ug/kg	*5000*		*68.4*	*41-114*			
Surrogate: 2,4,6-Tribromophenol	*6250*		ug/kg	*10000*		*62.5*	*43-107*			
Surrogate: Terphenyl-d14	*3360*		ug/kg	*5000*		*67.2*	*38-125*			
Batch BIS1214 - EPA 5030B										
Blank Prepared & Analyzed: 09/12/05										
C5 - C12	ND	0.500	mg/kg							

POSITIVE LAB SERVICE

781 East Washington Blvd., Los Angeles, CA 90021
(213) 745-5312 FAX (213) 745-6372

Certificate of Analysis

File #:73795
Reported: 09/13/05 12:11
Submitted: 09/12/05
PLS Report No : 5090061

Ugalde Trucking Co , Inc
2336 N Batavia St
Orange, CA 92865

Attn: Dan Ugalde Phone: (714) 282-8012 FAX:(714) 282-8532

Project: Cudahy City Park

Quality Control Data

Analyte	Result	RL	Units	Spike Level	Source Result	%REC	%REC Limits	RPD	RPD Limit	Qualifier
Batch BI51214 - EPA 5030B										
Surrogate: a,a,a-Trifluorotoluene	*0.0305*		mg/kg	*0.0300*		*102*	*38-140*			
LCS Prepared & Analyzed: 09/12/05										
C5 - C12	0.932	0.500	mg/kg	0.910		102	64-134			
Matrix Spike Source: 5090061-01 Prepared & Analyzed: 09/12/05										
C5 - C12	0.807	0.500	mg/kg	0.910	ND	88.7	64-134			
Matrix Spike Dup Source: 5090061-01 Prepared & Analyzed: 09/12/05										
C5 - C12	0.734	0.500	mg/kg	0.910	ND	80.7	64-134	9.45	30	
Batch BI51222 - EPA 3550B										
Blank Prepared & Analyzed: 09/12/05										
C13 - C22	ND	10.0	mg/kg							
3 - C32	ND	100	mg/kg							
urrogate: n-Tetracosane	*16.7*		mg/kg	*15.6*		*107*	*51-150*			
LCS Prepared & Analyzed: 09/12/05										
C13 - C22	447	10.0	mg/kg	416		107	72-136			
Surrogate: n-Tetracosane	*15.8*		mg/kg	*15.6*		*101*	*54-138*			
LCSDup Prepared & Analyzed: 09/12/05										
C13 - C22	394	10.0	mg/kg	416		94.7	72-136	12.2	25	
Surrogate: n-Tetracosane	*14.0*		mg/kg	*15.6*		*89.7*	*54-138*			
Batch BI51221 - EPA 3550B										
Blank Prepared & Analyzed: 09/12/05										
Aroclor-1016	ND	50.0	ug/kg							
Aroclor-1221	ND	50.0	ug/kg							
Aroclor-1232	ND	50.0	ug/kg							
Aroclor-1242	ND	50.0	ug/kg							
Aroclor-1248	ND	50.0	ug/kg							
Aroclor-1254	ND	50.0	ug/kg							
Aroclor-1260	ND	50.0	ug/kg							
Surrogate: 2,4,5,6 Tetrachloro-m-xylene	*42.9*		ug/kg	*50.0*		*85.8*	*39-130*			
Surrogate: Decachlorobiphenyl	*55.9*		ug/kg	*50.0*		*112*	*28-117*			
LCS Prepared & Analyzed: 09/12/05										
Aroclor-1260	348	50.0	ug/kg	312		112	55-147			
Surrogate: 2,4,5,6 Tetrachloro-m-xylene	*44.5*		ug/kg	*50.0*		*89.0*	*51-126*			
Surrogate: Decachlorobiphenyl	*57.8*		ug/kg	*50.0*		*116*	*20-149*			
LCS Dup Prepared & Analyzed: 09/12/05										
Aroclor-1260	367	50.0	ug/kg	312		118	55-147	5.22	30	
Surrogate: 2,4,5,6 Tetrachloro-m-xylene	*40.5*		ug/kg	*50.0*		*81.0*	*51-126*			
Surrogate: Decachlorobiphenyl	*56.3*		ug/kg	*50.0*		*113*	*20-149*			

POSITIVE LAB SERVICE

781 East Washington Blvd , Los Angeles, CA 90021
(213) 745-5312 FAX (213) 745-6372

Certificate of Analysis

Ugalde Trucking Co , Inc
2336 N. Batavia St
Orange, CA 92865

Attn: Dan Ugalde Phone: (714) 282-8012 FAX:(714) 282-8532

File #:73795
Reported: 09/13/05 12:11
Submitted: 09/12/05
PLS Report No.: 5090061

Project: Cudahy City Park

Quality Control Data

Analyte	Result	RL	Units	Spike Level	Source Result	%REC	%REC Limits	RPD	RPD Limit	Qualifier
Batch BI51308 - EPA 3050B										
Blank Prepared & Analyzed: 09/12/05										
Antimony	ND	1.00	mg/kg							
Arsenic	ND	1.00	mg/kg							
Barium	ND	1.00	mg/kg							
Beryllium	ND	1.00	mg/kg							
Cadmium	ND	1.00	mg/kg							
Chromium	10.8	1.00	mg/kg							
Cobalt	ND	1.00	mg/kg							
Copper	1.11	1.00	mg/kg							
Lead	ND	0.500	mg/kg							
Molybdenum	ND	5.00	mg/kg							
Nickel	36.1	2.00	mg/kg							
[illegible]nium	ND	1.00	mg/kg							
[illegible]ver	ND	1.00	mg/kg							
Thallium	ND	1.00	mg/kg							
Vanadium	ND	1.00	mg/kg							
Zinc	ND	5.00	mg/kg							
LCS Prepared & Analyzed: 09/12/05										
Antimony	51.5	10.0	mg/kg	50.3		102	60-140			
Arsenic	210	1.00	mg/kg	199		106	80-120			
Barium	208	1.00	mg/kg	201		103	80-120			
Beryllium	5.06	1.00	mg/kg	4.99		101	80-120			
Cadmium	5.10	1.00	mg/kg	5.00		102	80-120			
Chromium	22.0	1.00	mg/kg	20.2		109	80-120			
Cobalt	50.5	1.00	mg/kg	50.1		101	80-120			
Copper	26.5	1.00	mg/kg	25.0		106	80-120			
Lead	52.9	0.500	mg/kg	50.2		105	80-120			
Molybdenum	51.6	5.00	mg/kg	50.0		103	80-120			
Nickel	75.1	2.00	mg/kg	50.0		150	80-120			
Selenium	190	1.00	mg/kg	201		94.5	80-120			
Silver	5.28	1.00	mg/kg	5.01		105	80-120			
Thallium	204	1.00	mg/kg	200		102	80-120			
Vanadium	47.8	1.00	mg/kg	50.1		95.4	80-120			
Zinc	53.0	5.00	mg/kg	49.6		107	80-120			
Matrix Spike Source: 5090061-01 Prepared & Analyzed: 09/12/05										
Antimony	47.2	10.0	mg/kg	50.3	ND	93.8	60-140			
Arsenic	218	1.00	mg/kg	199	6.77	106	75-125			
Barium	400	1.00	mg/kg	201	198	100	75-125			
Beryllium	5.49	1.00	mg/kg	4.99	0.426	101	75-125			
Cadmium	6.96	1.00	mg/kg	5.00	1.51	109	75-125			

POSITIVE LAB SERVICE

781 East Washington Blvd., Los Angeles, CA 90021
(213) 745-5312 FAX (213) 745-6372

Certificate of Analysis

File #:73795
Reported: 09/13/05 12:11
Submitted: 09/12/05
PLS Report No.: 5090061

Ugalde Trucking Co., Inc.
2336 N. Batavia St
Orange, CA 92865

Attn: Dan Ugalde Phone: (714) 282-8012 FAX:(714) 282-8532

Project: Cudahy City Park

Quality Control Data

Analyte	Result	RL	Units	Spike Level	Source Result	%REC	%REC Limits	RPD	RPD Limit	Qualifier
Batch BI51308 - EPA 3050B										
Chromium	49.0	1.00	mg/kg	20.2	27.2	108	75-125			
Cobalt	64.1	1.00	mg/kg	50.1	14.7	98.6	75-125			
Copper	69.6	1.00	mg/kg	25.0	38.5	124	75-125			
Lead	66.5	0.500	mg/kg	50.2	13.4	106	75-125			
Molybdenum	54.9	5.00	mg/kg	50.0	2.21	105	75-125			
Nickel	71.7	2.00	mg/kg	50.0	20.7	102	75-125			
Selenium	195	1.00	mg/kg	201	ND	97.0	75-125			
Silver	5.68	1.00	mg/kg	5.01	ND	113	75-125			
Thallium	209	1.00	mg/kg	200	ND	104	75-125			
Vanadium	103	1.00	mg/kg	50.1	51.5	103	75-125			
Zinc	131	5.00	mg/kg	49.6	81.8	99.2	75-125			
Matrix Spike Dup Source: 5090061-01 Prepared & Analyzed: 09/12/05										
ntimony	42.4	10.0	mg/kg	50.3	ND	84.3	60-140	10.7	30	
Arsenic	207	1.00	mg/kg	199	6.77	101	75-125	4.83	30	
Barium	398	1.00	mg/kg	201	198	99.5	75-125	0.501	30	
Beryllium	5.24	1.00	mg/kg	4.99	0.426	96.5	75-125	4.56	30	
Cadmium	6.71	1.00	mg/kg	5.00	1.51	104	75-125	4.69	30	
Chromium	46.9	1.00	mg/kg	20.2	27.2	97.5	75-125	10.2	30	
Cobalt	61.9	1.00	mg/kg	50.1	14.7	94.2	75-125	4.56	30	
Copper	66.2	1.00	mg/kg	25.0	38.5	111	75-125	11.1	30	
Lead	63.2	0.500	mg/kg	50.2	13.4	99.2	75-125	6.63	30	
Molybdenum	51.3	5.00	mg/kg	50.0	2.21	98.2	75-125	6.69	30	
Nickel	69.7	2.00	mg/kg	50.0	20.7	98.0	75-125	4.00	30	
Selenium	186	1.00	mg/kg	201	ND	92.5	75-125	4.75	30	
Silver	5.36	1.00	mg/kg	5.01	ND	107	75-125	5.45	30	
Thallium	199	1.00	mg/kg	200	ND	99.5	75-125	4.42	30	
Vanadium	100	1.00	mg/kg	50.1	51.5	96.8	75-125	6.21	30	
Zinc	128	5.00	mg/kg	49.6	81.8	93.1	75-125	6.34	30	
Batch BI51305 - EPA 7471A										
Blank Prepared & Analyzed: 09/12/05										
Mercury	ND	0.100	mg/kg							
LCS Prepared & Analyzed: 09/12/05										
Mercury	0.566	0.100	mg/kg	0.500		113	80-120			
Matrix Spike Source: 5090061-01 Prepared & Analyzed: 09/12/05										
Mercury	0.610	0.100	mg/kg	0.500	0.0579	110	70-130			
Matrix Spike Dup Source: 5090061-01 Prepared & Analyzed: 09/12/05										
Mercury	0.641	0.100	mg/kg	0.500	0.0579	117	70-130	6.17	20	

POSITIVE LAB SERVICE

781 East Washington Blvd , Los Angeles, CA 90021
(213) 745-5312 FAX (213) 745-6372

Certificate of Analysis

File #:73795
Reported: 09/13/05 12:11
Submitted: 09/12/05
PLS Report No.: 5090061

Ugalde Trucking Co., Inc
2336 N Batavia St
Orange, CA 92865

Attn: Dan Ugalde Phone: (714) 282-8012 FAX:(714) 282-8532

Project: Cudahy City Park

Notes and Definitions

NA	Not Applicable
ND	Analyte NOT DETECTED at or above the detection limit
NR	Not Reported
MDL	Method Detection Limit
PQL (RL)	Practical Quantitation Limit (RL)

Environmental Laboratory Accreditation Program Certificate No 1131, Mobile Lab No 2534, LACSD No 10138

Authorized Signature(s)

31309

POSITIVE LAB SERVICE

781 East Washington Blvd., Los Angeles, CA 90021
(213) 745-5312 FAX (213) 745-6372

CHAIN OF CUSTODY AND ANALYSIS REQUEST

DATE: _____ PAGE 1 OF 1

LOG BOOK NO. _____ FILE NO. _____ LAB NO. 501 0061

CLIENT NAME: Ugolor Trucking Co. Project Name/No. Cuyahoga City Park P.O. NO.

AIRBILL NO: _____
COOLER TEMP: _____
PRESERVED: _____

ADDRESS:

PROJECT MANAGER: Dave Crilley PHONE NO: (925) 513-3011 FAX NO: (925) 513-1137

SAMPLER NAME: (Printed) (Signature)

TAT(Analytical Turn Around Time) 0 = Same day; 1 = 24 Hour; 2 = 48 Hour; (Etc.) N = NORMAL

CONTAINER TYPES: B = Brass, E = Encore G = Glass, P = Plastic, V = VOA Vial, O = Other:

UST Project: Y N - Global ID#

ANALYSES REQUESTED:

REMARKS:

	SAMPLE ID	DATE SAMPLED	TIME SAMPLED	SAMPLE DESCRIPTION	MATRIX: WATER	MATRIX: SOIL	MATRIX: SLUDGE	MATRIX: OTHER	TAT	CONTAINER #	CONTAINER TYPE	8135/8260 VOC	8270C SVOC	TPH GRS HOC	BTEX PCBS	METALS CAM 17	ID-191 ASBESTOS			SAMPLE CONDITION/ CONTAINER/COMMENTS:
1		9/12/05	705am	Ramon Hawkins 8" From Grade		X			1	2/3	5/6	X	X	X	X	X	X			
2																				
3																				
4																				
5																				
6																				
7																				
8																				
9																				
10																				

Relinquished By: (Signature and Printed Name)	Received By: (Signature and Printed Name)	Date	Time
[signature] Pete Alaimo	[signature]	9/12/05	720 am
[signature]	[signature]	9/12/05	8:27 a

SPECIAL INSTRUCTIONS:

SAMPLE DISPOSITION:
1. Samples returned to client? YES NO
2. Samples will not be stored over 30 days, unless additional storage time is requested.
3. Storage time requested: _____ days

By _____ Date _____

LAB COPY

Forensic Analytical

Bulk Asbestos Analysis

(EPA Method 600/R-93-116, Visual Area Estimation)

Positive Lab Services
John Schmidt
Attn: Chemistry Dept
781 E Washington Blvd
Los Angeles, CA 90021

Client ID: 5602
Report Number: B076867
Date Received: 09/12/05
Date Analyzed: 09/12/05
Date Printed: 09/12/05
First Reported: 09/12/05

Job ID/Site: 5090061

Date(s) Collected: 09/12/2005

FASI Job ID: 5602-194
Total Samples Submitted: 1
Total Samples Analyzed: 1

Sample ID	Lab Number	Asbestos Type	Percent in Layer	Asbestos Type	Percent in Layer	Asbestos Type	Percent in Layer
1	50283497						
Layer: Brown Soil			ND				

Total Composite Values of Fibrous Components: **Asbestos (ND)**

Cellulose (Trace)

Comment: Bulk complex sample.

Steven Takahashi, Laboratory Supervisor, Rancho Dominguez Laboratory

Note: Limit of Quantification ('LOQ') = 1% 'Trace' denotes the presence of asbestos below the LOQ 'ND' = None Detected'

Analytical results and reports are generated by Forensic Analytical at the request of and for the exclusive use of the person or entity (client) named on such report. Results, reports or copies of same will not be released by Forensic Analytical to any third party without prior written request from client. This report applies only to the sample(s) tested. Supporting laboratory documentation is available upon request. This report must not be reproduced except in full, unless approved by Forensic Analytical. The client is solely responsible for the use and interpretation of test results and reports requested from Forensic Analytical. This report must not be used by the client to claim product ement by NVLAP or any other agency of the U.S. Government. Forensic Analytical is not able to assess the degree of hazard resulting from materials analyzed, ic Analytical reserves the right to dispose of all samples after a period of thirty (30) days, according to all state and federal guidelines, unless otherwise specified. All samples were received in acceptable condition unless otherwise noted.

2959 Pacific Commerce Dr. Rancho Dominguez, California 90221-5729 | Telephone: 310.763.2374 888.813.9417 Fax: 310.763.0684

POSITIVE LAB SERVICE

781 East Washington Blvd., Los Angeles, CA 90021
(213) 745-5312 FAX (213) 745-6372

CHAIN OF CUSTODY AND ANALYSIS REQUEST

DATE: 9/12/05 PAGE 1 OF 1

LOG BOOK NO. _____ FILE NO. _____ LAB NO: 5090061

CLIENT NAME: Fostner Wheeler Project Name/No. 5090061 P.O. NO: 072

ADDRESS:

PROJECT MANAGER: Jon Schmidt PHONE NO: (213) 745-5312 FAX NO:

SAMPLER NAME: (Printed) (Signature)

TAT(Analytical Turn Around Time) 0 = Same day; 1 = 24 Hour; 2 = 48 Hour; (Etc.) N = NORMAL

CONTAINER TYPES: B = Brass, E = Encore G = Glass, P = Plastic, V = VOA Vial, O = Other: Other (BS)

UST Project: Y / N - Global ID#

AIRBILL NO: _____

COOLER TEMP: _____

PRESERVED: _____

REMARKS:

ANALYSES REQUESTED: 16-PAH (8270SIM)

	SAMPLE ID	DATE SAMPLED	TIME SAMPLED	SAMPLE DESCRIPTION	MATRIX: WATER	SOIL	SLUDGE	OTHER	TAT	CONTAINER #	CONTAINER TYPE	16-PAH (8270SIM)	SAMPLE CONDITION/ CONTAINER/COMMENTS:
1	1	9/12/05	7:15	Ramona Elem Sep 8" Gravel		X			24HR	1	G	X	5090061-1
2													
3													
4					24HR PUSH TAT!!								
5													
6													
7													
8													
9													
10													

Relinquished By: (Signature and Printed Name)	Received By: (Signature and Printed Name)	Date:	Time:
[signature]	M. Adams N. Adams	9/12/05	8:30am
Relinquished By: (Signature and Printed Name)	Received By: (Signature and Printed Name)	Date:	Time:
Relinquished By: (Signature and Printed Name)	Received By: (Signature and Printed Name)	Date:	Time:

SPECIAL INSTRUCTIONS:

SAMPLE DISPOSITION:
1. Samples returned to client? YES NO
2. Samples will not be stored over 30 days, unless additional storage time is requested.
3. Storage time requested: _____ days

By _____ Date _____

LAB COPY

ATTACHMENT F

SOIL DISPOSAL CHARACTERIZATION SAMPLING RESULTS
CONFIRMATION SOIL SAMPLING RESULTS
AIR MONITORING RESULTS
METEROLOGICAL DATA
PRE-IMPORT FILL CHARACTERIZATION SOIL SAMPLING
IMPORT FILL CONFIRMATION SAMPLING

Data Summary
CSS Environmental Services, Inc.

CSS

CSS ENVIRONMENTAL SERVICES INC
100 Galli Drive, Suite 1
Novato, CA 94949
(415) 883-6203
Fax (415) 883-6204

November 1, 2005

Eugene Fiedler
Project Manager
Performance Excavators Inc
103 Shoreline Parkway
San Rafael, CA 94901

Subject: **Data Summary:**
City of Cudahy Park
Basketball Court Remediation Site
Cudahy, CA

Dear Mr Fiedler:

This data summary was prepared by CSS Environmental Services, Inc (CSS) for Performance Excavators Inc (PEI) CSS was retained by PEI to provide: 1) site wide, community, and personal air monitoring, 2) confirmation soil sampling, 3) import fill characterization soil sampling, and 4) site soil characterization sampling. This work was conducted in accordance directives from the Department of Toxic Substances Control (DTSC); permit requirements of the South Coast Air Quality Management District, and the Cudahy City Project Site Specific Health and Safety Plan (SSHP)

- *SOIL DISPOSAL CHARACTERIZATION SAMPLING.* Soil samples were collected from within grid locations shown on Figure 1 with the corresponding analytical results for soil disposal characterization purposes. Since waste disposal was driven by concentrations of lead (by USEPA Method 6010/7000) in soils, only lead was analyzed and waste characterization was performed on these analytical results. The waste characterization analysis and chemical analytical reports are used for disposal characterization are provided in Appendix 1.

- *CONFIRMATION SOIL SAMPLING* After excavation of target soils, confirmation soil samples were collected from within each grid Samples were collected from the sidewalls and from the floor of the excavation Each collected sample was analyzed for Title 22 total metals as lead and arsenic USEPA Method 6010/7000 Series, semi-volatile organic compounds (SVOCs) (including poly-aromatic hydrocarbons [PAHs]) using USEPA Method 8270C, benzene, toluene, ethylbenzene, xylenes (BTEX) and MTBE using the USEPA Method 8021B. The sample analytical results are summarized in Table 1. The chemical analytical reports are provided in Appendix 2

- *AQMD PM_{10} AIRBORNE PARTICULATE MONITORING* Per the AQMD permit,

- air borne dust (PM_{10}) was continuously monitored during site activities In summary, monitoring results are within permit conditions set by the AQMD as defined by the difference of 50 ug/m^3 between upwind and downwind PM_{10} air monitoring units Permit requirements were met during project activities.

- *VOC & PARTICULATE DUST MONITORING* VOC and particulate dust monitoring was conducted around the site boundary fence boundary at an upwind and downwind location Review of the logs indicates no sustained exceedences as established by the SSHP. A compilation of FID and particulate dust monitoring is provided in Appendix 3.

  In accordance with the AQMD permit requirements, a Flame Ionization Detector (FID-Model TVA 1000) was used to monitor VOCs at the site perimeter (north, south, east, and west) and at the excavation areas

- *PERSONAL AIRBORNE MONITORING* Personal air pumps were placed at the perimeter boundary and on site personal for metals monitoring on August 25 and 30, 2005. Detections for lead were below method detection limits in all sampling events. Laboratory analytical data is included Appendix 4

- *METEROLOGICAL DATA* Meteorological data including wind speed and wind direction was continuously recorded during the project. A compilation of the meteorological recorded data is provided in Appendix 5.

- *PRE-IMPORT FILL CHARACTERIZATION SOIL SAMPLING* Import fill characterization soil samples collected prior to import are provided in Appendix 6. Import fill samples were analyzed for Title 22 total metals using USEPA Method 6010/7000 Series, semi- volatile organic compounds (SVOCs) (including poly-aromatic hydrocarbons [PAHs]) using USEPA Method 8270C, polychlorinated biphenyls (PCBs) using USEPA Method 8082, BTEX and volatile organic compounds (VOCs) using the USEPA Method 8260, pesticides using USEPA Method 8080, and total petroleum hydrocarbons (TPHs) using USEPA Method 8015M The analysis of TPHs will include carbon chain distinction (C6 through C40) to check for gas-, diesel-, and heavy carbon chain ranges of TPHs.

- *IMPORT FILL CONFIRMATION SOIL SAMPLING* Import fill confirmation soil samples collected during the project are provided in Appendix 7. Import fill samples were analyzed for Title 22 total metals using USEPA Method 6010/7000 Series, semi- volatile organic compounds (SVOCs) (including poly-aromatic hydrocarbons [PAHs]) using USEPA Method 8270C, polychlorinated biphenyls (PCBs) using USEPA Method 8082, BTEX and volatile organic compounds (VOCs) using the USEPA Method 8260, pesticides using USEPA Method 8080, and total petroleum hydrocarbons (TPHs) using USEPA Method 8015M The analysis of TPHs will include carbon chain distinction (C6 through C40) to check for gas-, diesel-, and heavy carbon chain ranges of TPHs

If you have questions or comments, please call (415) 457-9551

Sincerely,
CSS ENVIRONMENTAL SERVICES, INC.

Terrance E Carter, PEA
Senior Project Manager

Enclosures

Appendix 1:
SOIL DISPOSAL CHARACTERIZATION SAMPLING

Waste Characterization Report - Basketball Court Excavation Area
Assessment of Lead Concentrations at City of Cudahy City Park
Basketball Court Area (Summer 2005)
5240 Santa Ana Street, Cudahy California

Performed by Aaron N Stessman PE REA
CSS Environmental Services Inc
95 Belvedere Street, Suite 2
San Rafael, CA 94901
(415) 457-9551

Introduction and Summary:
This spreadsheet presents the results of characterization of lead concentrations, by Total, by WET, and by TCLP at the baseketball court portion of the subject site. The purpose of this study was to pre-characterize site soils for disposal. In summary, samples were collected from up to 3 or 4 depths within gridded areas. Within each area (designated by node numbers (e.g. 124) discrete samples were typically collected at 1, 4, 8 and 12 foot depthson July 7-8, 2005 (the depth is indicated by the final number in the sample name.) Data from prior DTSC subsurface soil samples from this area collected in 2002 (A11-B1 series) and 2001 (SS-1 series) were incorporated into the total lead data set, which is found on the *BB Court Data* tab of this spreadsheet. During the last season of remediation at this site in 2004, numerous soil samples were collected and run for total WET and TCLP lead. Based on that data set, CSS correlated the total lead and WET lead concentrations as well as the total lead and TCLP lead concentrations by linear regression. That correlation is then used to estimate WET and TCLP results from the total lead concentrations of the present data set. Finally Finally for the "Basketball Court Area" data intended for disposal as non-RCRA hazardous waste, a statistical analysis was performed to determine the 90% upper confidence limit (UCL) for total lead, WET lead, and TCLP lead. The results indicate that this material is non-RCRA hazardous waste and does not represent RCRA hazardous waste based on characteristics for lead.

Linear Regression Fit
In 2004, the site's lead samples that were analyzed for WET and TCLP lead were used to develop the best straight line fit of the data: Total Lead vs WET Lead and Total Lead vs TCLP lead. This analysis may be found onsheet *Linear Regression Fit*. The following relationships were found for the site based on linear regression analysis:

Total Lead (mg/Kg) = 15.26 x WET Lead (mg/L) + 481.8
If we solve WET = 5 mg/L (the STLC for lead) we find this occurs when **Lead = 558.1 mg/Kg**
This is the total concentration above which we would expect non-RCRA hazardous waste
Total Lead (mg/Kg) = 140.8 x TCLP Lead (mg/L) + 672.0
If we solve TCLP = 5 mg/L (the TC for lead) we find this occurs when **Lead = 1,576 mg/Kg**
This is the total concentration above which we would expect RCRA hazardous waste

Non-RCRA Hazardous Waste Characterization
The Basketball Court Area of the site is planned to be excavated and disposed as non-RCRA hazardous waste. A statistical evaluation of samples was performed for this area. The sheet *BB Court Data* presents the results of this evaluation. First WET and TCLP values were estimated from total lead concentrations using the relationships developed in the *Linear Regression Fit* described above. Next histograms were developed for the Total Lead, and the correlated WET and TCLP Lead values. Based on the histogram, and the Lilliefors Test, it was determined whether a normal, lognormal or other distribution describes the data. For data not normally or lognormally distributed a Chebyshev non-parametric distribution was assumed. Next the 90% upper confidence interval was determined for Lead, WET Lead and TCLP Lead values using the most accurate type of distribution. This evaluation was performed using the program ProUCL which implements the EPA white paper "*The lognormal distribution in environmental applications (USEPA, December 1997)*. The following is a summary of those results.

Conclusions regarding Basketball Court Area Non-RCRA Hazardous Waste Area Data

Total Lead	Mean =	389.4 mg/Kg	
	90% UCL =	1257.6 mg/Kg	Chebyshev lognormal UCL
	Data has lognormal distribution		
	UCL exceeds TTLC, is less than predicted TCLP limit: characterization as non-RCRA Hazardous Waste		
WET Lead	Mean =	13.9 mg/L	
	90% UCL =	32.8 mg/L	Chebyshev non-parametric UCL
	Data has non-parametric distribution		
	UCL exceeds STLC, characterization as non-RCRA Hazardous Waste		
TCLP Lead	Mean =	1.2 mg/L	
	90% UCL =	2.9 mg/L	Chebyshev non-parametric UCL
	Data has non-parametric distribution		
	UCL below TC, conclude waste is not RCRA Hazardous Waste		

REGISTERED PROFESSIONAL ENGINEER
AARON N. STESSMAN, P.E.
No. C 054644
Exp. 12-31-05
CIVIL
STATE OF CALIFORNIA

Note: Data used to establish linear regression fit TTL vs WET TTL vs TCLP (Perfex data from 1/6-1/8/04 samples, NDs set to 1/2 RL)

LEAD IN SOIL DATA SAMPLENAME	Grid	Depth	TOTAL RESULT (mg/Kg)	WET RESULT (mg/L)	TCLP RESULT (mg/L)	(tot)x(WET)	(tot)x(TCLP)	Least Squared Error Predicts Tot from WET (mg/L)	Tot from TCLP (mg/L)
II-1	2	1	14						
II-2	2	2	5.9						
II-3	2	3	18						
III-1	3	1	37	1.63	0.07	6031	2.59	507	882
III-2	3	2	13						
III-3	3	3	4.3						
IV-1	4	1	14						
IV-2	4	2	17						
IV-3	4	3	12						
IV-4	4	4	9.5						
V-1	5	1	42						
V-2	5	2	57	0.62	0.07	46.74	3.99	494	882
V-3	5	3	2100	72.1	8.81	151410	18501	1582	2112
VI-1	6	1	7						
VI-2	6	2	100	6.32	0.07	632	7	578	882
VI-3	6	3	600	1.64	0.07	984	42	507	882
VII-1	7	2	8.4						
VII-2	7	2	22						
VII-3	7	3	8.7						
VIII-1	8	1	8.6						
VIII-2	8	2	74	1.76	0.07	130.24	5.18	509	882
VIII-3	8	3	150	4.57	0.07	685.5	10.5	552	882
IX-1	9	1	32						
IX-2	9	2	700	128	5.55	89600	3885	2435	1653
IX-3	9	3	74	4.94	0.07	365.56	5.18	557	882
X-1	10	1	150	5.6	0.07	840	10.5	567	882
X-2	10	2	3800	48.9	1.7	185820	6460	1228	1111
X-3	10	3	1600	83.9	6.59	134240	10544	1762	1800
XI-1	11	1	120.0						
XI-2	11	2	130.0						
XI-3	11	3	1100.0	69.40	10.30	76340	11330	1541	2322
XI-4	11	4	160.0						
XII-1	12	1	34.0						
XII-2	12	2	430.0						
XII-3	12	3	240.0						
XII-4	12	4	1700.0	64.20	3.07	109140	5219	1462	1304
XIII-1	13	1	130.0						
XIII-2	13	2	370.0						
XIII-3	13	3	740.0	57.30	1.59	42402	1176.6	1356	1096
XIII-4	13	4	5300.0	254.00	29.70	1346200	157410	4358	5053
XIV-1	14	1	180.0						
XIV-2	14	2	170.0						
XIV-3	14	3	130.0						
XIV-4	14	4	1200.0	28.40	0.17	34080	204	915	896
XV-1	15	1	20.0						
XV-2	15	2	730.0	78.10	0.46	57013	335.8	1674	937
XV-3	15	3	190.0						
XV-4	15	4	12000	27.10	0.07	32520	78	895	881
XVI-1	16	1	48.0						
XVI-2	16	2	52.0						
XVI-3	16	3	190.0						
XVI-4	16	4	370.0						
XVII-1	17	1	110.0						
XVII-2	17	2	11000.0	65.00	2.24	71500	2464	1474	1187
XVII-3	17	3	11000	85.50	0.79	94050	869	1787	983
XVII-4	17	4	79.0						
XVIII-1	18	1	2300.0	3.25	0.07	7475	149.5	531	881
XVIII-2	18	2	2200.0	122.00	3.02	268400	6644	2344	1297
XVIII-3	18	3	1600.0	100.00	0.44	160000	704	2008	934
XVIII-4	18	4	2200.0	68.10	3.17	149820	6974	1521	1318
XIX-1	19	1	69.0						
XIX-2	19	2	1900.0	47.20	1.53	89680	2907	1202	1087
XIX-3	19	3	1200.0	40.80	2.22	48960	2664	1104	1184
XIX-4	19	4	1100.0	11.80	1.05	12980	1155	662	1020
XX	20	1 to 4	350						

							tot	WET	TCLP
Avg (w/WET):	1289.7	52.94	2.9681	113049	8563.1	Standard Dev	1188	55	6
Count:	65	28	28						

WET r:	0.70847
TCLP r:	0.69978

Linear Regression Solution (LSE) for Linear Form of Total Pb= m x (WET or TCLP Pb) + b

WET m:	15.26	WET Solution	Total Pb= 15.26 x WET + 481.8 mg/Kg
TCLP m:	140.8	WET = 5 mg/L	Total Pb= 558.1 mg/Kg
WET b:	481.8	TCLP Solution	Total Pb = 140.8 x TCLP + 872.0 mg/Kg
TCLP b:	872.0	TCLP = 5 mg/L	Total Pb= 1576 mg/Kg

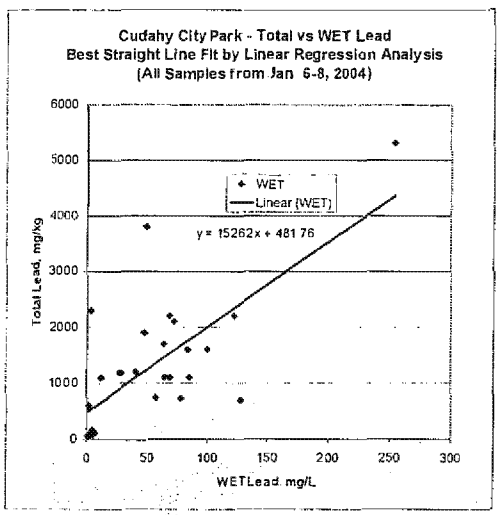

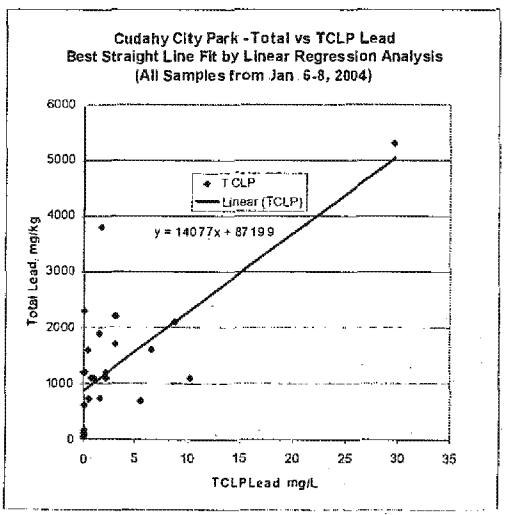

Note: Data from "Hot Spot Area"
Includes all data from Perfex (1/6-1/8/04) AND existing DTSC data, NDs ar

SAMPLENAME	GRID	DEPTH	TOTAL RESULT	WET RESULT	TCLP RESULT	Actuell or Predicted WET	Actual or Predicted TCLP
154-1		1	67.0			0.07	0.07
153-1		1	63.0			0.07	0.07
153-4		4	90.0			0.07	0.07
153-8		8	278.0			0.07	0.07
153-12		12	5.0			0.07	0.07
152-1		1	50.0			0.07	0.07
152-4		4	25.0			0.07	0.07
152-8		8	3593.0			203.85	19.33
152-12		12	6.0			0.07	0.07
140-1		1	4.0			0.07	0.07
140-4		4	52.0			0.07	0.07
140-8		8	16.0			0.07	0.07
140-12		12	5.0			0.07	0.07
139-1		1	39.0			0.07	0.07
139-4		4	12.0			0.07	0.07
138-1		1	32.0			0.07	0.07
138-4		4	8.0			0.07	0.07
138-12		12	927.0			29.17	0.39
124-1		1	45.0			0.07	0.07
124-4		4	299.0			0.07	0.07
124-8		8	242.0			0.07	0.07
124-12		12	234.0			0.07	0.07
125-1		1	77.0			0.07	0.07
125-4		4	128.0			0.07	0.07
125-8		8	247.0			0.07	0.07
125-12		12	183.0			0.07	0.07
126-1		1	1980.0			98.17	7.87
126-4		4	550.0			11.02	0.07
126-8		8	4090			0.07	0.07
126-12		12	3.0			0.07	0.07
A11-B1-3		3	3920.0			225.29	21.65
A11-B1-7		7	345.0			0.07	0.07
A11-B1-10		10	23.0			0.07	0.07
A11-B1-10D		10	3.0			0.07	0.07
A11-B1-13		13	570.0			5.78	0.07
A11-B1-16		16	4.3			0.07	0.07
B13-B1-3		3	255.0			0.07	0.07
B13-B1-7		7	194.0			0.07	0.07
C11-B1-3		3	2.5			0.07	0.07
C11-B1-6		6	354.0			0.07	0.07
C11-B1-10		10	2.5			0.07	0.07
C13-B1-3		3	46.6			0.07	0.07
C13-B1-5		5	339.0			0.07	0.07
C13-B1-9.		9	936.0			29.75	0.45
C13-B1-13		13	5.7			0.07	0.07
SS-1-1		1	137.0			0.07	0.07
SS-1-2		2	1790.0			85.72	6.52
SS-2-1		1	13.2			0.07	0.07
SS-2-10		1	19.6			0.07	0.07
SS-2-2		2	410.0			0.07	0.07
SS-2-2D		2	709.0			14.89	0.07
Avg (w/predicted):			389.4	#DIV/0!	#DIV/0!	13.85	1.16
Count:			51	0	0	51	51

Linear Regression Solution (LSE) from Prior Sheet for
Linear Form of Total Pb = m x (WET or TCLP Pb) + b
Based on ALL data

WET m:	15.26
TCLP m:	140.8
WET b:	481.8
TCLP b:	872.0

Bin Range for Histogram

250	2.5	1
500	5	2
750	7.5	3
1000	10	4
1250	12.5	5
1500	15	6
1750	17.5	7
2000	20	8
2500	22.5	9
3000	25	10

Histogram for Total Lead

Bin	Frequency
250	34
500	8
750	3
1000	2
1250	0
1500	0
1750	0
2000	2
2500	0
3000	0
More	2



Histogram for WET Lead

Bin	Frequency
2.5	42
5	0
7.5	1
10	0
12.5	1
15	1
17.5	0
20	0
22.5	0
25	0
More	8

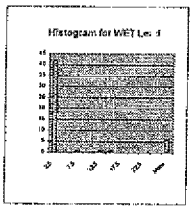

Histogram for TCLP Lead

Bin	Frequency
1	47
2	0
3	0
4	0
5	0
6	0
7	1
8	1
9	0
10	0
More	2

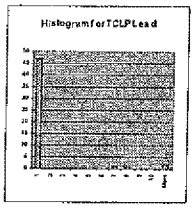

SUMMARY OF STATISTICS: TOTAL LEAD

Normal Distribution	
Minimum	2.5
Maximum	3920
Mean	389.4
Median	77
Standard Deviation	798.8045
Variance	638088.6
Coefficient of Variation	2.051373
Skewness	3.375908
90 % UCL (Assuming Normal Data)	
Student's-t	534.6676 mg/Kg
90 % Non-parametric UCL	
Chebyshev (Mean, Std)	724.985

Lognormal Distribution	
Lilliefors Test Statisitic	0.101457
Lilliefors 5% Critical Value	0.124065
Data are Lognormal at 5% Significance Level	
Data not Normal	
UCL Assuming Lognormal Distribution	
90% Chebyshev (MVUE) UCL	1257.608
99% Chebyshev (MVUE) UCL	2889.714

SUMMARY OF STATISTICS: WET Lead

Normal Distribution	
Minimum	0.07
Maximum	225.2874
Mean	13.85515
Median	0.07
Standard Deviation	45.0828
Variance	2032.459
Coefficient of Variation	3.253866
Skewness	3.902748
90 % UCL (Assuming Normal Data)	
Student's-t	22.05374
90 % Non-parametric UCL	
Chebyshev (Mean, Std)	32.79371

Lognormal Distribution	
Lilliefors Test Statisitic	0.496573
Lilliefors 5% Critical Value	0.124065
Data not Lognormal at 5% Significance Level	
Data not Normal: Try Non-parametric UCL	
UCL Assuming Lognormal Distribution	
90% Chebyshev (MVUE) UCL	10.56516
99% Chebyshev (MVUE) UCL	25.76919

SUMMARY OF STATISTICS: TCLP Lead

Normal Distribution	
Minimum	0.07
Maximum	21.65275
Mean	1.164133
Median	0.07
Standard Deviation	4.191497
Variance	17.56865
Coefficient of Variation	3.60053
Skewness	4.237571
90 % UCL (Assuming Normal Data)	
Student's-t	1.926383
90 % Non-parametric UCL	
Chebyshev (Mean, Std)	2.924914

Lognormal Distribution	
Lilliefors Test Statisitic	0.512317
Lilliefors 5% Critical Value	0.124065
Data not Lognormal at 5% Significance Level	
Data not Normal: Try Non-parametric UCL	
UCL Assuming Lognormal Distribution	
90% Chebyshev (MVUE) UCL	0.53798
99% Chebyshev (MVUE) UCL	1.086571

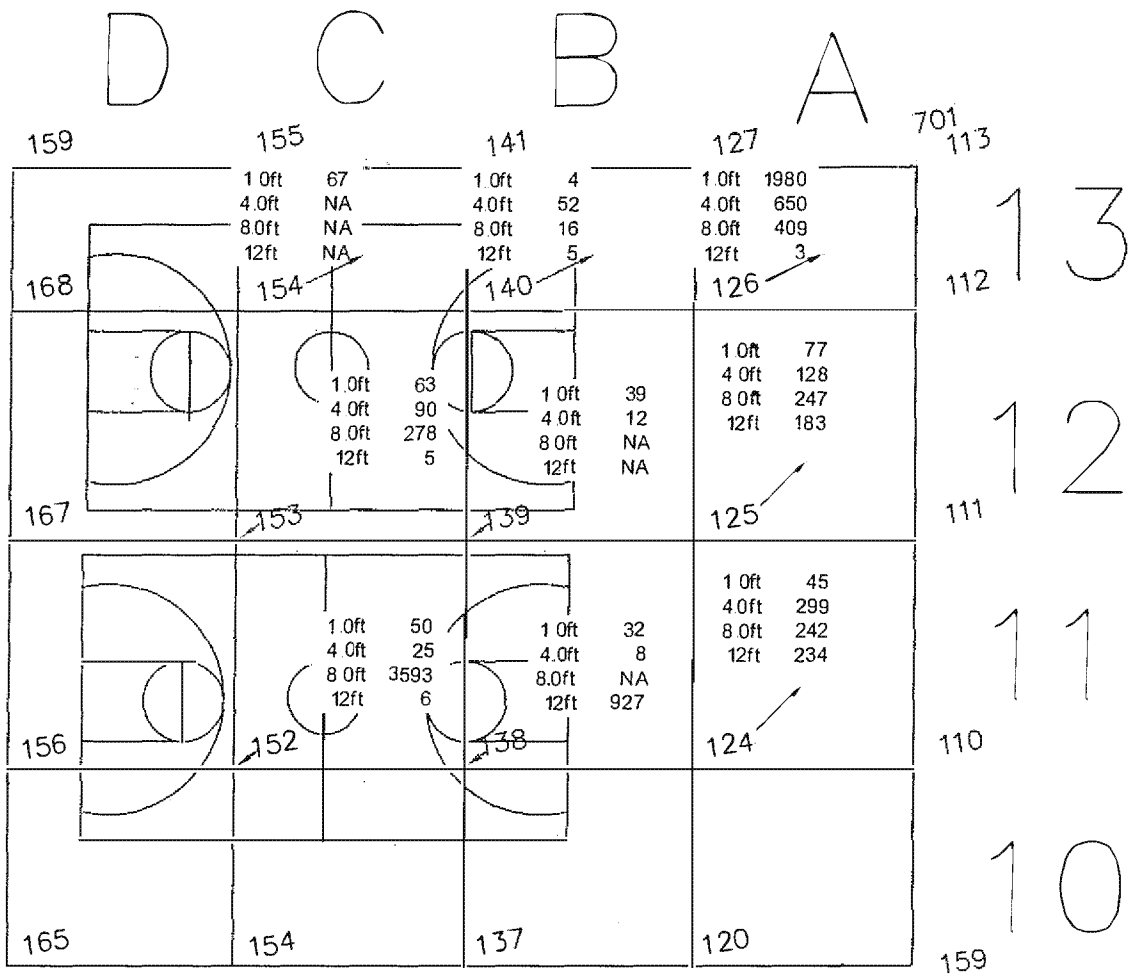

CSS

CSS ENVIRONMENTAL SERVICES, INC

LABORATORY RESULTS TTLC LEAD
BB COURTS
CUDAHY, CALIFORNIA

JOB NUMBER	DATE	DRAWING	BY	REVISED
6251	07/20	BB Courts W_Sample Values	RWS	00/00

FIGURE 1

CHEMICAL & ENVIRONMENTAL LABORATORIES, INC.

August 15, 2005

ELAP Certificate No: 2268

Mr. Terrance E. Carter
Performance Excavators
95 Belvedere Street
San Rafael, CA

Project: Cudahy BB 433
C&E ID: 50708A, 50708B

Dear Mr. Carter:

Enclosed is an analytical report for the samples received by Chemical & Environmental Laboratories, Inc. on July 8, 2005, and analyzed as indicated in the attached chain-of-custody.

Unless otherwise noted, no problems were encountered during receiving, preparation and analysis of these samples.

Please contact me at (562) 921-8123 if you have any questions regarding this report.

Sincerely,

Larry Zhang, Ph.D
Laboratory Director

14148 E. Firestone Blvd., Santa Fe Springs, CA 90670 Tel. 562 921-8123, Fax 562 921-7974

CHEMICAL & ENVIRONMENTAL LABORATORIES, INC.

ANALYTICAL REPORT

--- EPA 6010B (Lead) ---

Client Name:	Perf-EX	Date Sampled:	07/08/05
Project Manager:	Terry Carter	Date Analyzed:	07/12/05
Project Name:	Cudahy BB 433	Date Reported:	07/18/05
Sample Matrix:	Soil	Unit Reported:	mg/kg or ppm

C&E LAB ID	SAMPLE ID	DF	RESULT	RL
50708A-1	138 1'	1	32	1
50708A-2	138 4'	1	8	1
50708A-4	138 12'	10	927	10
50708A-6	124 1'	1	45	1
50708A-7	124 4'	1	299	1
50708A-8	124 8'	1	242	1
50708A-9	124 12'	1	234	1
50708A-11	125 1'	1	77	1
50708A-12	125 4'	1	128	1
50708A-13	125 8'	1	247	1
50708A-14	125 12'	1	183	1
50708A-16	126 1'	10	1980	10
50708A-17	126 4'	10	650	10
50708A-18	126 8'	10	409	10
50708A-19	126 12'	1	3	1

ND = Not detected at the indicated reporting limit; DF = Dilution Factor; RL = Reporting limit

14148 E Firestone Blvd, Santa Fe Springs, CA 90670 Tel 562 921-8123, Fax 562 921-7974

CHEMICAL & ENVIRONMENTAL LABORATORIES, INC.

ANALYTICAL REPORT

--- EPA 6010B (Lead) ---

Client Name:	Perf-EX	Date Sampled:	07/08/05
Project Manager:	Terry Carter	Date Analyzed:	07/25/05
Project Name:	Cudahy BB 433	Date Reported:	07/26/05
Sample Matrix:	Soil	Unit Reported:	mg/kg or ppm

C&E LAB ID	SAMPLE ID	DF	RESULT	RL
50708A-5	138-15'	1	4	1

ND = Not detected at the indicated reporting limit; DF = Dilution Factor; RL = Reporting limit

14148 E Firestone Blvd, Santa Fe Springs, CA 90670 Tel 562 921-8123, Fax 562 921-7974

CHEMICAL & ENVIRONMENTAL LABORATORIES, INC.

ANALYTICAL REPORT

--- EPA 6010B (Lead) ---

Client Name:	Perf-EX	Date Sampled:	07/07/05
Project Manager:	Terry Carter	Date Analyzed:	07/12/05
Project Name:	Cudahy BB 433	Date Reported:	07/18/05
Sample Matrix:	Soil	Unit Reported:	mg/kg or ppm

C&E LAB ID	SAMPLE ID	DF	RESULT	RL
50708B-1	C5-1 0.5/1	1	107	1
50708B-2	C5-1 2.5/3	10	1230	10
50708B-3	C5-1 5/5.5	1	86	1
50708B-4	C5-1 7/7.5	10	1045	10
50708B-5	C5-1 9.5/10	1	345	1
50708B-6	C6-1 0.5/1	1	153	1
50708B-7	C6-1 2.5/3	1	111	1
50708B-8	C6-1 5/5.5	10	1973	10
50708B-9	C6-1 7/7.5	10	888	10
50708B-10	C6-1 9.5/10	50	26994	50
50708B-11	C7-1 0.5/1	1	258	1
50708B-12	C7-1 2.5/3	10	619	10
50708B-13	C7-1 5/5.5	20	4439	20
50708B-14	C7-1 7/7.5	1	39	1
50708B-15	C7-1 9.5/10	20	6095	20
50708B-16	C8-1 0.5/1	1	44	1
50708B-17	C8-1 2.5/3	1	49	1
50708B-18	C8-1 5/5.5	1	39	1
50708B-19	C8-1 7/7.5	50	11974	50
50708B-20	C8-1 9.5/10	10	1567	10
50708B-21	154 1'	1	67	1
50708B-22	153 1'	1	63	1
50708B-23	153 4'	1	90	1
50708B-24	153 8'	1	278	1
50708B-25	153 12'	1	5	1
50708B-26	152 1'	1	50	1

ND = Not detected at the indicated reporting limit; DF = Dilution Factor; RL = Reporting limit

14148 E Firestone Blvd., Santa Fe Springs, CA 90670 Tel 562 921-8123, Fax 562 921-7974

CHEMICAL & ENVIRONMENTAL LABORATORIES, INC.

ANALYTICAL REPORT

--- EPA 6010B (Lead) ---

Client Name:	Perf-EX	Date Sampled:	07/07/05
Project Manager:	Terry Carter	Date Analyzed:	07/12/05
Project Name:	Cudahy BB 433	Date Reported:	07/18/05
Sample Matrix:	Soil	Unit Reported:	mg/kg or ppm

C&E LAB ID	SAMPLE ID	DF	RESULT	RL
50708B-27	152 4'	1	25	1
50708B-28	152 8'	20	3593	20
50708B-29	152 12'	1	6	1
50708B-30	140 1'	1	4	1
50708B-31	140 4'	1	52	1
50708B-32	140 8'	1	16	1
50708B-33	140 12'	1	5	1
50708B-34	139 1'	1	39	1
50708B-35	139 4'	1	12	1

ND = Not detected at the indicated reporting limit; DF = Dilution Factor; RL = Reporting limit

14148 E Firestone Blvd., Santa Fe Springs, CA 90670 Tel 562 921-8123, Fax 562 921-7974

CHEMICAL & ENVIRONMENTAL LABORATORIES, INC.

ANALYTICAL REPORT

--- EPA 6010B (Lead) ---

Client Name:	Perf-EX	Date Sampled:	07/07/05
Project Manager:	Terry Carter	Date Analyzed:	07/25/05
Project Name:	Cudahy BB 433	Date Reported:	07/26/05
Sample Matrix:	Soil	Unit Reported:	mg/kg or ppm

C&E LAB ID	SAMPLE ID	DF	RESULT	RL
50708B-38	C6-1 12'	1	5	1
50708B-39	C7-1 12'	1	2	1
50708B-40	C8-1 12'	1	4	1

ND = Not detected at the indicated reporting limit; DF = Dilution Factor; RL = Reporting limit

14148 E. Firestone Blvd., Santa Fe Springs, CA 90670 Tel 562 921-8123, Fax 562 921-7974

CHEMICAL & ENVIRONMENTAL LABORATORIES, INC.

ANALYTICAL REPORT

---6010B (Metals) ---

Client Name:	Perf-EX	Date Sampled:	07/07/05
Project Manager:	Terry Carter	Date Analyzed:	07/27/05
Project Name:	Cudahy BB 433	Date Reported:	07/29/05
Sample Matrix:	Soil	Unit Reported:	mg/kg or ppm

C&E LAB ID	50708B-2,3,4,5	50708B-8,9,10,38			
SAMPLE ID	C5-1 2.5/3, 5/5.5, 7/7.5, 9.5/10	C6-1 5/5.5, 7/7.5, 9.5/10, 12'			
DF	50	10			

COMPOUND	Method	Result	RL	Result	RL	Result	RL	Result	RL	Result	RL
Copper (Cu)	6010	382	50	266	10						
Lead (Pb)	6010	2479	50	3772	10						
Zinc (Zn)	6010	11473	50	1150	10						

ND = Not detected at the indicated reporting limit; DF = Dilution Factor; RL = Reporting limit

14148 E Firestone Blvd, Santa Fe Springs, CA 90670 Tel 562 921-8123, Fax 562 921-7974

CHEMICAL & ENVIRONMENTAL LABORATORIES, INC.

ANALYTICAL REPORT

--- TCLP/6010B (Metals) ---

Client Name:	Perf-EX	Date Sampled:	07/07/05
Project Manager:	Terry Carter	Date Analyzed:	07/27/05
Project Name:	Cudahy BB 433	Date Reported:	07/29/05
Sample Matrix:	Soil	Unit Reported:	mg/L or ppm

C&E LAB ID	50708B-2,3,4,5	50708B-8,9,10,38			
SAMPLE ID	C5-1 2.5/3, 5/5.5, 7/7.5, 9.5/10	C6-1 5/5.5, 7/7.5, 9.5/10, 12'			
DF	1	1			

COMPOUND	Method	Result	RL	Result	RL	Result	RL	Result	RL	Result	RL
Copper (Cu)	6010	0.9	0.1	ND	0.1						
Lead (Pb)	6010	1.1	0.1	9.1	0.1						
Zinc (Zn)	6010	188.6	0.1	6.6	0.1						

ND = Not detected at the indicated reporting limit; DF = Dilution Factor; RL = Reporting limit

14148 E. Firestone Blvd., Santa Fe Springs, CA 90670 Tel 562 921-8123, Fax 562 921-7974

CHEMICAL & ENVIRONMENTAL LABORATORIES, INC.

QC REPORT

--- EPA 6010B (Lead) ---

I. Matrix Spike/Matrix Spike Duplicate

Date Performed: 07/12/05
QC Batch #: Pb50712
Sample Spiked: 50707C-29
Unit: mg/kg

ANALYTE	SPK CONC	MS	MS %	MSD	MSD %	RPD	ACP %CL	ACP RPD
Lead	10	9.10	91.0	10.10	101.0	10.4	70-130	20

Date Performed: 07/25/05
QC Batch #: Pb50725
Sample Spiked: 50707C-44
Unit: mg/kg

ANALYTE	SPK CONC	MS	MS %	MSD	MSD %	RPD	ACP %CL	ACP RPD
Lead	10	9.50	95.0	9.90	99.0	4.1	70-130	20

14148 E Firestone Blvd., Santa Fe Springs, CA 90670 Tel. 562 921-8123, Fax: 562 921-7974

CHEMICAL & ENVIRONMENTAL LABORATORIES, INC.

QC REPORT

--- EPA 6010B (Lead) ---

II. Method Blank

Date Performed: 07/12/05

COMPOUND	Reporting Limit (mg/kg)	RESULT
Lead(Pb)	1	ND

Date Performed: 07/25/05

COMPOUND	Reporting Limit (mg/kg)	RESULT
Lead (Pb)	1	ND

ND = Not detected at the indicated reporting limit

14148 E Firestone Blvd , Santa Fe Springs, CA 90670 Tel: 310 921-8123, Fax: 310 921-7974

CHEMICAL & ENVIRONMENTAL LABORATORIES, INC.

QC REPORT

--- EPA 6010B (Copper, Lead, Zinc) ---

I. Matrix Spike/Matrix Spike Duplicate

Date Performed: 07/27/05
QC Batch #: MET50727
Sample Spiked: 50707C-29
Unit: mg/kg

ANALYTE	SPK CONC	MS	MS %	MSD	MSD %	RPD	ACP %CL	ACP RPD
Copper	10	9.40	94.0	9.70	97.0	3.1	70-130	20
Lead	10	11.00	110.0	11.30	113.0	2.7	70-130	20
Zinc	10	9.20	92.0	9.00	90.0	2.2	70-130	20

14148 E. Firestone Blvd., Santa Fe Springs, CA 90670 Tel 562 921-8123, Fax 562 921-7974

CHEMICAL & ENVIRONMENTAL LABORATORIES, INC.

QC REPORT

--- EPA 6010B (Copper, Lead, Zinc) ---

II. Method Blank

Date Performed: 07/27/05

COMPOUND	Reporting Limit (mg/kg)	RESULT
Copper	1	ND
Lead	1	ND
Zinc	1	ND

ND = Not detected at the indicated reporting limit

14148 E Firestone Blvd, Santa Fe Springs, CA 90670 Tel 562 921-8123, Fax 562 921-7974

50708A

CHAIN OF CU. DY RECORD

C&ELAB ID

CHEMICAL & ENVIRONMENTAL LABORATORIES, INC.

14148 E. Firestone Blvd., Santa Fe Springs, CA 90670 Tel: (562) 921-8123 Fax: (562) 921-7974

Company Name: Perf-Ex
Project Manager: Terry Carter
Project No./Name: Cudahy BB 433
Tel: 4159484514 Fax:
Site Address: Cudahy BB, Cudahy, CA
Sampled By: Terry Carter

Page 1 of 1

Sample Conditions: __ Chilled __ Seals Intact

Turn Around Time Desired: Normal / Same Day / 24hr / 48hr

	SAMPLE ID	SAMPLING DATE	SAMPLING TIME	SAMPLE MATRIX (air/soil/water)	NO. OF CONTAINERS/ TYPE	8015M TPH-G	8015M TPH-D	8021B BTEX MTBE	418.1 TRPH	8260B BTEX OXY.	8260B VOC	CAM METALS	8270C SVOC	6010B LEAD	(Old)	
1	138-1'	7-8-05	630	Soil	1 liner									X		
2	138-4'		639											X		
3	138-8'		644											X		
4	138-12'		647											X		
5	138-15'		649												X	
6	124-1		702											X		
7	124-4		705											X		
8	124-8		711											X		
9	124-12		717											X		
10	124-15'		719												X	
11	125-1		738											X		
12	125-4		746											X		
13	125-8		752											X		
14	125-12		756											X		
15	125-15		759												X	
16	126-1		810											X		
17	126-4		814											X		
18	126-8		821											X		
19	126-12		829											X		
20	126-15		835												X	

Relinquished By:	Date/Time:	Received By:	Date/Time:	EDF Required: (circle) Yes No
Terry Carter	7/8/05	[illegible]	7/8/05	EDF Global ID No.: T_____
Relinquished By:	Date/Time:	Received By:	Date/Time:	Comments:

CHAIN OF CUSTODY RECORD

C&E LAB ID: 50708B

CHEMICAL & ENVIRONMENTAL LABORATORIES, INC.

14148 E. Firestone Blvd., Santa Fe Springs, CA 90670 Tel: (562) 921-8123 Fax: (562) 921-7974

Company Name: Perf-ex
Project Manager: Terry Carter
Project No./Name: Cudahy BB 433
Tel: 415 948 4514 Fax: 415 457 9261

Site Address: BB Court, Cudahy, CA
Sampled By: Terry Carter

Page 1 of 3

Sample Conditions: __ Chilled __ Seals Intact

Turn Around Time Desired: Normal / Same Day / 24hr / 48hr

	SAMPLE ID	SAMPLING DATE	SAMPLING TIME	SAMPLE MATRIX (air/soil/water)	NO. OF CONTAINERS/ TYPE	8015M TPH-G	8015M TPH-D	8021B BTEX MTBE	418.1 TRPH	8260B BTEX OXY.	8260B VOC	CAM METALS	8270C SVOC	6010B LEAD		
	C5-1 0.5/1	7-7-05	932	Soil	1 L. liner									X		
2	C5-1 2.5/3		935													
3	C5-1 5/5.5		937													
4	C5-1 7/7.5		938													
5	C5-1 9.5/10		942													
6	C6-1 0.5/1		954													
7	C6-1 2.5/3		1000													
8	C6-1 5/5.5		1006													
9	C6-1 7/7.5		1008													
10	C6-1 9.5/10		1010													
11	C7-1 0.5/1		1025													
12	C7-1 2.5/3		1030													
13	C7-1 5/5.5		1035													
14	C7-1 7/7.5		1042													
15	C7-1 9.5/10		1044													
16	C8-1 0.5/1		1046													
17	C8-1 2.5/3		1047													
18	C8-1 5/5.5		1048													
19	C8-1 7/7.5		1050													
20	C8-1 9.5/10	7-7-05	1052	Soil	1 L. liner									X		

Relinquished By:	Date/Time:	Received By:	Date/Time:	EDF Required: (circle) Yes No
Terry Carter	7/8/05	[illegible]	7/8/05	EDF Global ID No.: T_____
Relinquished By:	Date/Time:	Received By:	Date/Time:	Comments:

CHAIN OF CU[illegible]DY RECORD

C&E LAB ID: 50708B

CHEMICAL & ENVIRONMENTAL LABORATORIES, INC.

14148 E. Firestone Blvd., Santa Fe Springs, CA 90670 Tel: (562) 921-8123 Fax: (562) 921-7974

Company Name: Perf-EV
Project Manager: Terry Carter
Project No./Name: Cudahy BB
Tel: 415 948 4514 Fax: 415 257 9261
Site Address: BB Court, Cudahy
Sampled By: Terry Carter

Page 2 of 3

Sample Conditions: __ Chilled __ Seals Intact

Turn Around Time Desired: Normal / Same Day / 24hr / 48hr

	SAMPLE ID	SAMPLING DATE	SAMPLING TIME	SAMPLE MATRIX (air/soil/water)	NO. OF CONTAINERS/ TYPE	8015M TPH-G	8015M TPH-D	8021B BTEX MTBE	418.1 TRPH	8260B BTEX OXY.	8260B VOC	CAM METALS	8270C SVOC	6010B LEAD		
1	154 1'	7-7-05	1230	Soil	1 Liner									X		
2	153 1'		1252													
3	153 4'		1247													
4	153 8'		1245													
5	153 12'		1257													
6	152 1'		111													
7	152 4'		115													
8	152 8'		125													
9	152 12		127													
10	140 1'		158													
11	140 4'		200													
12	140 8'		202													
13	140 12'		208													
14	139 1		230	Soil												
15	139 4		Refusal	at 5'										X		
16	139 8	No	↓													
17	139 12	No			1 Liner											

Relinquished By:	Date/Time:	Received By:	Date/Time:	EDF Required: (circle) Yes No
Terry Carter	7/8/05	[illegible]	7/8/05	EDF Global ID No.: T
Relinquished By:	Date/Time:	Received By:	Date/Time:	Comments: Refusal at 3' 154

CHAIN OF CUSTODY RECORD

CHEMICAL & ENVIRONMENTAL LABORATORIES, INC.

14148 E. Firestone Blvd., Santa Fe Springs, CA 90670 Tel: (562) 921-8123 Fax: (562) 921-7974

C&E LAB ID: 50708B

Company Name: Perfex

Project Manager: Terry Carter

Project No./Name: Cudahy BB

Tel: 415 249 4574 Fax: 415 457 9261

Site Address: BB Court, Cudahy, CA

Sampled By:

Page 2 of 3

Sample Conditions: __ Chilled __ Seals Intact

Turn Around Time Desired: Normal / Same Day / 24hr / 48hr

SAMPLE ID	SAMPLING DATE	SAMPLING TIME	SAMPLE MATRIX (air/soil/water)	NO. OF CONTAINERS/ TYPE	8015M TPH-G	8015M TPH-D	8021B BTEX MTBE	418.1 TRPH	8260B BTEX OXY.	8260B VOC	CAM METALS	8270C SVOC	6010B LEAD	Hold
C6-1 12'	7-7-05	1012	Soil	1 Liner										X
C7-1 12'	↓	1045	↓	↓										X
C8-1 12'	↓	1055	↓	↓										X
153 15'	↓	1244	↓	↓										X
140 15'	7-7-05	210	Soil	1 Liner										X
152 15'	↓	210	Soil	↓										X

Relinquished By:	Date/Time:	Received By:	Date/Time:	EDF Required: (circle) Yes No
Terry Carter	7-8-05	[illegible]	7/8/05	EDF Global ID No.: T_____
Relinquished By:	Date/Time:	Received By:	Date/Time:	Comments:

Appendix 2:
CONFIRMATION SOIL SAMPLING

Table 1 - City of Cudahy Park Site
Basketball Court Confirmation Soil Sample Results

Sample Identification	Sample Collection Date	Lead RL = 1 mg/kg	Arsenic RL = 1 mg/kg	SVOC's RL = 2.5 mg/kg	BTEX MTBE RL 0.005 mg/Kg			
A10					B	T	E	X
A10E4'	8/26/2005	817	ND	*1,2,3	ND	0.015	ND	0.022
A10E5'	8/26/2005	61	ND	*4-9	0.027	0.076	0.033	0.17
A10E6.5'	8/26/2005	3864	ND	*10-15	0.018	0.049	0.17	0.094
A10F8'	8/26/2005	ND	ND	*16,17	ND	0.009	0.006	0.02
A11								
A11E5.5'	8/19/2005	2160	ND	ND	ND			
A11E7.5'	8/19/2005	30	ND	ND	ND			
A11F8'	8/19/2005	3	ND	ND	ND			
A12								
A12E4'	8/19/2005	777	ND	ND	ND			
A12E6.5'	8/19/2005	5	ND	ND	ND			
A12F8'	8/19/2005	ND	ND	ND	ND			
A13								
A13E4'	8/19/2005	1297	ND	ND	ND			
A13E6.5'	8/19/2005	4	ND	ND	ND	0.019	0.009	0.03
A13F8'	8/19/2005	10	ND	ND	ND			
B9								
B9-F	8/29/2005	3	ND	ND	ND			
B9-W-4'	8/29/2005	71	ND	ND	ND			
B9-W-6.5'	8/29/2005	32	ND	*18-25	1,331	2,302	0.743	2,978
B9-E-4'	8/29/2005	1103	ND	*26,27	ND			
B9-E-6.5'	8/29/2005	928	ND	*28-35	0.464	1,242	0.503	1,816
B9-N-4' (*)	8/29/2005	3	ND	ND	ND			
B10								
B10F8'	8/26/2005	ND	ND	ND	ND			
B11								
B11F8'	8/26/2005	2	ND	ND	ND			
B12								
B12F8'	8/17/2005	2	ND	ND	ND			
B13								
B13F8'	8/17/2005	ND	ND	ND	ND			
C10								
C10F8'	8/26/2005	3	ND	ND	ND			
C11								
C11F8'	8/26/2005	3	ND	ND	ND			
C12								
C12F8'	8/17/2005	4	ND	ND	ND			
C13								

C13F8'	8/17/2005	2	ND	ND	ND
C13F9'	8/15/2005	ND	ND	ND	ND
D11					
D11F8'	8/26/2005	ND	ND	ND	ND
D12					
D12W4'	8/15/2005	91	ND	ND	ND
D12F8'	8/15/2005	4	ND	ND	ND
D13					
D13W4'	8/15/2005	69	ND	ND	ND
D13F8'	8/15/2005	ND	ND	ND	ND

(*) - Smaple B9-N4' mislabled, should be B9-S4'.

1. SVOC: Phenanthrene detected at 3004 µg/kg
2. SVOC: Pyrene detected at 4717 µg/kg
3. SVOC: Chrysene detected at 2890 µg/kg
4. SVOC: Fluorene detected at 965 µg/kg
5. SVOC: Phenanthrene detected at 7318 µg/kg
6 SVOC: Anthracene detected at 6205 µg/kg
7. SVOC: Pyrene detected at 10137 µg/kg
8. SVOC: Chrysene detected at 5120 µg/kg
9. SVOC: Benzo (a) Pyrene detected at 4118 µg/kg
10. SVOC: Fluorene detected at 713 µg/kg
11 SVOC: Phenanthrene detected at 6542 µg/kg
12. SVOC: Anthracene detected at 4103 µg/kg
13 SVOC: Pyrene detected at 8950 µg/kg
14 SVOC: Chrysene detected at 3922 µg/kg
15 SVOC: Benzo (a) Pyrene detected at 2716 µg/kg
16 SVOC: Phenanthrene detected at 2599 µg/kg
17 SVOC: Pyrene detected at 3184 µg/kg
18 SVOC: Naphthalene detected at 14931 µg/kg
19. SVOC: 1-Methylnaphthalene detected at 18420 µg/kg
20. SVOC: Phenanthrene detected at 22158 µg/kg
21. SVOC: Anthracene detected at 8326 µg/kg
22 SVOC: Fluoranthene detected at 2011 µg/kg
23 SVOC: Pyrene detected at 36464 µg/kg
24. SVOC: Benzo(a)Anthracene detected at 6318 µg/kg
25 SVOC: Chrysene detected at 8455 µg/kg
26 SVOC: Fluoranthene detected at 640 µg/kg
27 SVOC: Pyrene detected at 1543 µg/kg
28. SVOC: Naphthalene detected at 7502 µg/kg
29 SVOC: 1-Methylnaphthalene detected at 9610 µg/kg
30 SVOC: Phenanthrene detected at 14453µg/kg
31 SVOC: Anthracene detected at 1752 µg/kg
32. SVOC: Fluoranthene detected at 1716 µg/kg
33 SVOC: Pyrene detected at 24904 µg/kg
34 SVOC: Benzo(a)Anthracene detected at 3261 µg/kg
35. SVOC: Chrysene detected at 5803 µg/kg

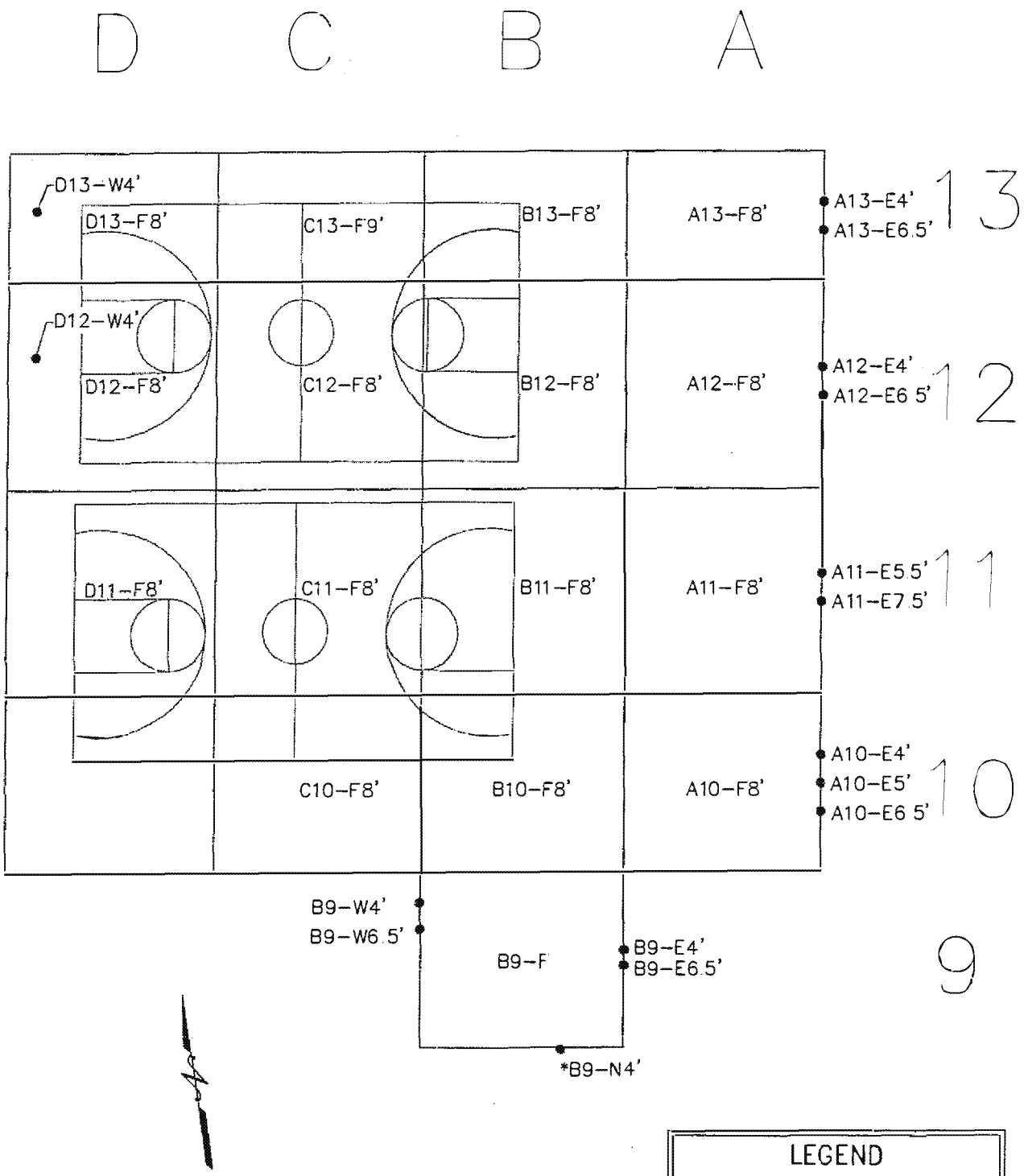

SCALE (NTS)

FEET — FEET

LEGEND

NOTE: (1) A10 = Grid
F = Floor; N = North
8' = Sample Depth below ground surface

(2) See Table 1 for sample results

* Sample B9-N4 mis-labeled should be labeled B9-S4'

CSS

CSS ENVIRONMENTAL SERVICES, INC.

LABORATORY RESULTS TTLC LEAD
BB COURTS
CUDAHY, CALIFORNIA

JOB NUMBER	DATE	DRAWING	BY	REVISED
6251	07/05	BB Courts W_Sample Values	BED	11/05

FIGURE 1

CHEMICAL & ENVIRONMENTAL LABORATORIES, INC.

ANALYTICAL REPORT

--- EPA 6010B (Lead) ---

Client Name:	Performance Excavators	Date Sampled:	08/15/05
Project Manager:	Terry Carter	Date Analyzed:	08/17/05
Project Name:	BB Courts	Date Reported:	08/24/05
Sample Matrix:	Soil	Unit Reported:	mg/kg or ppm

C&E LAB ID	SAMPLE ID	DF	RESULT	RL
50816C-1	D13F8'	1	ND	1
50816C-2	D13W4'	1	69	1
50816C-3	D12F8'	1	4	1
50816C-4	D12W4'	1	91	1
50816C-5	C13F9'	1	ND	1

ND = Not detected at the indicated reporting limit; DF = Dilution Factor; RL = Reporting limit.

14148 E. Firestone Blvd., Santa Fe Springs, CA 90670 Tel: 562 921-8123, Fax: 562 921-7974

CHEMICAL & ENVIRONMENTAL LABORATORIES, INC.

ANALYTICAL REPORT

--- EPA 6010B (Lead) ---

Client Name:	Performance Excavators	Date Sampled:	08/17/05
Project Manager:	Terry Carter	Date Analyzed:	08/23/05
Project Name:	Park Site	Date Reported:	08/26/05
Sample Matrix:	Soil	Unit Reported:	mg/kg or ppm

C&E LAB ID	SAMPLE ID	DF	RESULT	RL
50818D-1	C 13 F 8'	1	2	1
50818D-2	B 13 F 8'	1	ND	1
50818D-3	C 12 F 8'	1	4	1
50818D-4	B 12 F 8'	1	2	1

ND =Not detected at the indicated reporting limit; DF = Dilution Factor; RL = Reporting limit

14148 E Firestone Blvd, Santa Fe Springs, CA 90670 Tel 562 921-8123, Fax 562 921-7974

CHEMICAL & ENVIRONMENTAL LABORATORIES, INC.

ANALYTICAL REPORT

--- EPA 6010B (Lead) ---

Client Name:	Performance Excavators	Date Sampled:	08/19/05
Project Manager:	Terry Carter	Date Analyzed:	08/23/05
Project Name:	Park Site	Date Reported:	08/29/05
Sample Matrix:	Soil	Unit Reported:	mg/kg or ppm

C&E LAB ID	SAMPLE ID	DF	RESULT	RL
50819D-1	A13F8'	1	10	1
50819D-2	A12F8'	1	ND	1
50819D-3	A13E4'	10	1297	10
50819D-4	A13E6.5'	1	4	1
50819D-5	A12E4'	10	777	10
50819D-6	A12E6.5'	1	5	1
50819D-7	A11E5.5'	10	2160	10
50819D-8	A11E7.5'	1	30	1
50819D-9	A11F8'	1	3	1

ND = Not detected at the indicated reporting limit; DF = Dilution Factor; RL = Reporting limit

14148 E. Firestone Blvd., Santa Fe Springs, CA 90670 Tel: 310 921-8123, Fax: 310 921-7974

CHEMICAL & ENVIRONMENTAL LABORATORIES, INC.

ANALYTICAL REPORT

--- EPA 6010B (Lead) ---

Client Name:	Performance Excavators	Date Sampled:	08/26/05
Project Manager:	Terry Carter	Date Analyzed:	08/30/05
Project Name:	BB Courts	Date Reported:	09/07/05
Sample Matrix:	Soil	Unit Reported:	mg/kg or ppm

C&E LAB ID	SAMPLE ID	DF	RESULT	RL
50826K-1	C11F8'	1	3	1
50826K-2	D11F8'	1	ND	1
50826K-3	C10F8'	1	3	1
50826K-4	B11F8'	1	2	1
50826K-5	B10F8'	1	ND	1
50826K-6	A10F8'	1	ND	1
50826K-7	A10E4'	1	817	1
50826K-8	A10E5'	1	61	1
50826K-9	A10E6.5'	20	3864	20

ND = Not detected at the indicated reporting limit; DF = Dilution Factor; RL = Reporting limit

14148 E. Firestone Blvd., Santa Fe Springs, CA 90670 Tel: 562 921-8123, Fax: 562 921-7974

CHEMICAL & ENVIRONMENTAL LABORATORIES, INC.

ANALYTICAL REPORT

--- EPA 6010B (Lead) ---

Client Name:	Performance Excavators	Date Sampled:	08/29/05
Project Manager:	Terry Carter	Date Analyzed:	08/30/05
Project Name:	BB Courts	Date Reported:	09/02/05
Sample Matrix:	Soil	Unit Reported:	mg/kg or ppm

C&E LAB ID	SAMPLE ID	DF	RESULT	RL
50829A-1	B9-F	1	3	1
50829A-2	B9-W-4'	1	71	1
50829A-3	B9-W-6.5'	1	32	1
50829A-4	B9-E-4'	10	1103	10
50829A-5	B9-E-6.5'	10	928	10
50829A-6	B9-N-4'	1	3	1

ND = Not detected at the indicated reporting limit; DF = Dilution Factor; RL = Reporting limit.

14148 E. Firestone Blvd, Santa Fe Springs, CA 90670 Tel 562 921-8123, Fax 562 921-7974

CHEMICAL & ENVIRONMENTAL LABORATORIES, INC.

ANALYTICAL REPORT

--- EPA 6010B (Arsenic) ---

Client Name:	Performance Excavators	Date Sampled:	08/15/05
Project Manager:	Terry Carter	Date Analyzed:	08/18/05
Project Name:	BB Courts	Date Reported:	08/24/05
Sample Matrix:	Soil	Unit Reported:	mg/kg or ppm

C&E LAB ID	SAMPLE ID	DF	RESULT	RL
50816C-1	D13F8'	1	ND	5
50816C-2	D13W4'	1	ND	5
50816C-3	D12F8'	1	ND	5
50816C-4	D12W4'	1	ND	5
50816C-5	C13F9'	1	ND	5

ND = Not detected at the indicated reporting limit; DF = Dilution Factor; RL = Reporting limit

14148 E Firestone Blvd., Santa Fe Springs, CA 90670 Tel: 310 921-8123, Fax: 310 921-7974

CHEMICAL & ENVIRONMENTAL LABORATORIES, INC.

ANALYTICAL REPORT

--- EPA 6010B (Arsenic) ---

Client Name:	Performance Excavators	Date Sampled:	08/17/05
Project Manager:	Terry Carter	Date Analyzed:	09/14/05
Project Name:	Park Site	Date Reported:	09/16/05
Sample Matrix:	Soil	Unit Reported:	mg/kg or ppm

C&E LAB ID	SAMPLE ID	DF	RESULT	RL
50818D-1	C 13 F 8'	1	ND	5
50818D-2	B 13 F 8'	1	ND	5
50818D-3	C 12 F 8'	1	ND	5
50818D-4	B 12 F 8'	1	ND	5

ND = Not detected at the indicated reporting limit; DF = Dilution Factor; RL = Reporting limit

14148 E Firestone Blvd, Santa Fe Springs, CA 90670 Tel: 310 921-8123, Fax: 310 921-7974

CHEMICAL & ENVIRONMENTAL LABORATORIES, INC.

ANALYTICAL REPORT

--- EPA 6010B (Arsenic) ---

Client Name:	Performance Excavators	Date Sampled:	08/19/05
Project Manager:	Terry Carter	Date Analyzed:	08/23/05
Project Name:	Park Site	Date Reported:	08/29/05
Sample Matrix:	Soil	Unit Reported:	mg/kg or ppm

C&E LAB ID	SAMPLE ID	DF	RESULT	RL
50819D-1	A13F8'	1	ND	5
50819D-2	A12F8'	1	ND	5
50819D-3	A13E4'	1	ND	5
50819D-4	A13E6.5'	1	ND	5
50819D-5	A12E4'	1	ND	5
50819D-6	A12E6.5'	1	ND	5
50819D-7	A11E5.5'	1	ND	5
50819D-8	A11E7.5'	1	ND	5
50819D-9	A11F8'	1	ND	5

ND = Not detected at the indicated reporting limit; DF = Dilution Factor; RL = Reporting limit

14148 E. Firestone Blvd., Santa Fe Springs, CA 90670 Tel: 310 921-8123, Fax: 310 921-7974

CHEMICAL & ENVIRONMENTAL LABORATORIES, INC.

ANALYTICAL REPORT

--- EPA 6010B (Arsenic) ---

Client Name:	Performance Excavators	Date Sampled:	08/26/05
Project Manager:	Terry Carter	Date Analyzed:	09/14/05
Project Name:	BB Courts	Date Reported:	09/16/05
Sample Matrix:	Soil	Unit Reported:	mg/kg or ppm

C&E LAB ID	SAMPLE ID	DF	RESULT	RL
50826K-1	C11F8'	1	ND	5
50826K-2	D11F8'	1	ND	5
50826K-3	C10F8'	1	ND	5
50826K-4	B11F8'	1	ND	5
50826K-5	B10F8'	1	ND	5
50826K-6	A10F8'	1	ND	5
50826K-7	A10E4'	1	ND	5
50826K-8	A10E5'	1	ND	5
50826K-9	A10E6.5'	1	ND	5

ND = Not detected at the indicated reporting limit; DF = Dilution Factor; RL = Reporting limit.

14148 E Firestone Blvd, Santa Fe Springs, CA 90670 Tel: 310 921-8123, Fax: 310 921-7974

CHEMICAL & ENVIRONMENTAL LABORATORIES, INC.

ANALYTICAL REPORT

--- EPA 6010B (Arsenic) ---

Client Name:	Performance Excavators	Date Sampled:	08/29/05
Project Manager:	Terry Carter	Date Analyzed:	08/30/05
Project Name:	BB Courts	Date Reported:	09/02/05
Sample Matrix:	Soil	Unit Reported:	mg/kg or ppm

C&E LAB ID	SAMPLE ID	DF	RESULT	RL
50829A-1	B9-F	1	ND	5
50829A-2	B9-W-4'	1	ND	5
50829A-3	B9-W-6.5'	1	ND	5
50829A-4	B9-E-4'	1	ND	5
50829A-5	B9-E-6.5'	1	ND	5
50829A-6	B9-N-4'	1	ND	5

ND = Not detected at the indicated reporting limit; DF = Dilution Factor; RL = Reporting limit

14148 E. Firestone Blvd., Santa Fe Springs, CA 90670 Tel: 310 921-8123, Fax: 310 921-7974

CHEMICAL & ENVIRONMENTAL LABORATORIES, INC.

ANALYTICAL REPORT

--- EPA 8270C (SVOCs) ---

Client Name: Performance Excavators
Project Manager: Terry Carter
Project Name: BB Courts
Sample Matrix: Soil

Date Sampled: 08/15/05
Date Extracted: 08/18/05
Date Analyzed: 08/24/05
Date Reported: 08/29/05

C&E LAB ID	50816C-1	50816C-2	50816C-3	50816C-4	50816C-5
SAMPLE ID	D13F8'	D13W4'	D12F8'	D12W4'	C13F9'
DF	1	1	1	1	1

Unit Reported: µg/kg or ppb

COMPOUND	Result	RL	Result	RL	Result	RL	Result	RL	Result	RL
N-nitrosodimethylamine	ND	250	ND	250	ND	250	ND	250	ND	250
Bis (2-Chloroethyl) Ether	ND	250	ND	250	ND	250	ND	250	ND	250
2-Chlorophenol	ND	250	ND	250	ND	250	ND	250	ND	250
Phenol	ND	250	ND	250	ND	250	ND	250	ND	250
1,3-Dichlorobenzene	ND	250	ND	250	ND	250	ND	250	ND	250
1,4-Dichlorobenzene	ND	250	ND	250	ND	250	ND	250	ND	250
1,2-Dichlorobenzene	ND	250	ND	250	ND	250	ND	250	ND	250
Bis (2-Chloroisopropyl) Ether	ND	250	ND	250	ND	250	ND	250	ND	250
Hexachloroethane	ND	250	ND	250	ND	250	ND	250	ND	250
2-Methyl Phenol	ND	250	ND	250	ND	250	ND	250	ND	250
N-Nitrosodi-N-Propylamine	ND	250	ND	250	ND	250	ND	250	ND	250
4-Methylphenol	ND	250	ND	250	ND	250	ND	250	ND	250
Nitrobenzene	ND	250	ND	250	ND	250	ND	250	ND	250
Isophorone	ND	250	ND	250	ND	250	ND	250	ND	250
2-Nitrophenol	ND	250	ND	250	ND	250	ND	250	ND	250
2,4-Dimethylphenol	ND	250	ND	250	ND	250	ND	250	ND	250
Bis (2-Chloroethoxy) Methane	ND	250	ND	250	ND	250	ND	250	ND	250
2,4-Dichlorophenol	ND	250	ND	250	ND	250	ND	250	ND	250
1,2,3-Trichlorobenzene	ND	250	ND	250	ND	250	ND	250	ND	250
Naphthalene	ND	250	ND	250	ND	250	ND	250	ND	250
4-Chloroaniline	ND	500	ND	500	ND	500	ND	500	ND	500
Hexachlorobutadiene	ND	250	ND	250	ND	250	ND	250	ND	250
1-Methylnaphthalene	ND	250	ND	250	ND	250	ND	250	ND	250
4-Chloro-3-Methylphenol	ND	250	ND	250	ND	250	ND	250	ND	250
Hexachlorocyclopentadiene	ND	250	ND	250	ND	250	ND	250	ND	250
2,4,6-Trichlorophenol	ND	250	ND	250	ND	250	ND	250	ND	250
2,3,4-Trichlorophenol	ND	250	ND	250	ND	250	ND	250	ND	250
1-Chloronaphthalene	ND	250	ND	250	ND	250	ND	250	ND	250
2-Nitroaniline	ND	250	ND	250	ND	250	ND	250	ND	250
Acenaphthylene	ND	250	ND	250	ND	250	ND	250	ND	250
Dimethyl Phthalate	ND	250	ND	250	ND	250	ND	250	ND	250
2,6-Dinitrotoluene	ND	250	ND	250	ND	250	ND	250	ND	250
Acenaphthene	ND	250	ND	250	ND	250	ND	250	ND	250
3-Nitroaniline	ND	500	ND	500	ND	500	ND	500	ND	500
4-Nitrophenol	ND	500	ND	500	ND	500	ND	500	ND	500
Dibenzofuran	ND	250	ND	250	ND	250	ND	250	ND	250

To be continued on page 2

CHEMICAL & ENVIRONMENTAL LABORATORIES, INC.

ANALYTICAL REPORT

--- EPA 8270C (SVOCs) ---

Client Name: Performance Excavators
Project Manager: Terry Carter
Project Name: BB Courts
Sample Matrix: Soil

Date Sampled: 08/15/05
Date Extracted: 08/18/05
Date Analyzed: 08/24/05
Date Reported: 08/29/05

C&E LAB ID	50816C-1	50816C-2	50816C-3	50816C-4	50816C-5
SAMPLE ID	D13F8'	D13W4'	D12F8'	D12W4'	C13F9'
DF	1	1	1	1	1

Unit Reported: µg/kg or ppb

COMPOUND	Result	RL	Result	RL	Result	RL	Result	RL	Result	RL
2,4-Dinitrotoluene	ND	250	ND	250	ND	250	ND	250	ND	250
2,4-Dinitrophenol	ND	250	ND	250	ND	250	ND	250	ND	250
Fluorene	ND	250	ND	250	ND	250	ND	250	ND	250
4-Chlorophenyl Phenyl Ether	ND	250	ND	250	ND	250	ND	250	ND	250
Diethylphthalate	ND	250	ND	250	ND	250	ND	250	ND	250
4-Nitroaniline	ND	250	ND	250	ND	250	ND	250	ND	250
Azobenzene	ND	250	ND	250	ND	250	ND	250	ND	250
4,6-Dinitro-2-Methyl Phenol	ND	250	ND	250	ND	250	ND	250	ND	250
4-Bromophenyl Phenyl Ether	ND	250	ND	250	ND	250	ND	250	ND	250
Hexachlorobenzene	ND	250	ND	250	ND	250	ND	250	ND	250
Pentachlorophenol	ND	250	ND	250	ND	250	ND	250	ND	250
Phenanthrene	ND	250	ND	250	ND	250	ND	250	ND	250
Anthracene	ND	250	ND	250	ND	250	ND	250	ND	250
Carbazole	ND	250	ND	250	ND	250	ND	250	ND	250
Di-N-Butylphthalate	ND	250	ND	250	ND	250	ND	250	ND	250
Fluoranthene	ND	250	ND	250	ND	250	ND	250	ND	250
Pyrene	ND	250	ND	250	ND	250	ND	250	ND	250
Butylbenzylphthalate	ND	250	ND	250	ND	250	ND	250	ND	250
Benzo(a)Anthracene	ND	250	ND	250	ND	250	ND	250	ND	250
Chrysene	ND	250	ND	250	ND	250	ND	250	ND	250
Bis (2-Ethylhexyl) Phthalate	ND	250	ND	250	ND	250	ND	250	ND	250
Di-N-Octylphthalate	ND	250	ND	250	ND	250	ND	250	ND	250
Benzo (b) Fluoranthene	ND	250	ND	250	ND	250	ND	250	ND	250
Benzo (k) Fluoranthene	ND	250	ND	250	ND	250	ND	250	ND	250
Benzo (a) Pyrene	ND	250	ND	250	ND	250	ND	250	ND	250
Indeno (1,2,3-c,d) Pyrene	ND	250	ND	250	ND	250	ND	250	ND	250
Dibenzo (a,h) Anthracene	ND	250	ND	250	ND	250	ND	250	ND	250
Benzo (g,h,i) Perylene	ND	250	ND	250	ND	250	ND	250	ND	250

Surrogate Compounds	% Surrogate Recovery (55-140)				
2-Fluorobiphenyl	68	86	78	81	109
2-Fluorophenol	71	79	73	84	115
Nitrobenzene-d5	64	80	75	70	106
Phenol-d5	65	77	66	75	106
p-terphenyl-d14	61	78	70	67	102
2,4,6-tribromophenol	57	69	59	64	85

ND = Not detected at the indicated reporting limit; DF = Dilution Factor; RL = Reporting limit
MI = Matrix Interference; unquantifiable due to coeluting organics in sample

CHEMICAL & ENVIRONMENTAL LABORATORIES, INC.

ANALYTICAL REPORT

--- EPA 8270C (SVOCs) ---

Client Name:	Performance Excavators	Date Sampled:	08/17/05
Project Manager:	Terry Carter	Date Extracted:	08/19/05
Project Name:	Park Site	Date Analyzed:	08/24/05
Sample Matrix:	Soil	Date Reported:	08/29/05

C&E LAB ID	50818D-1	50818D-2	50818D-3	50818D-4	
SAMPLE ID	C 13 F 8'	B 13 F 8'	C 12 F 8'	B 12 F 8'	
DF	1	1	1	1	

Unit Reported: µg/kg or ppb

COMPOUND	Result	RL	Result	RL	Result	RL	Result	RL	Result	RL
N-nitrosodimethylamine	ND	250	ND	250	ND	250	ND	250		
Bis (2-Chloroethyl) Ether	ND	250	ND	250	ND	250	ND	250		
2-Chlorophenol	ND	250	ND	250	ND	250	ND	250		
Phenol	ND	250	ND	250	ND	250	ND	250		
1,3-Dichlorobenzene	ND	250	ND	250	ND	250	ND	250		
1,4-Dichlorobenzene	ND	250	ND	250	ND	250	ND	250		
1,2-Dichlorobenzene	ND	250	ND	250	ND	250	ND	250		
Bis (2-Chloroisopropyl) Ether	ND	250	ND	250	ND	250	ND	250		
Hexachloroethane	ND	250	ND	250	ND	250	ND	250		
2-Methyl Phenol	ND	250	ND	250	ND	250	ND	250		
N-Nitrosodi-N-Propylamine	ND	250	ND	250	ND	250	ND	250		
4-Methylphenol	ND	250	ND	250	ND	250	ND	250		
Nitrobenzene	ND	250	ND	250	ND	250	ND	250		
Isophorone	ND	250	ND	250	ND	250	ND	250		
2-Nitrophenol	ND	250	ND	250	ND	250	ND	250		
2,4-Dimethylphenol	ND	250	ND	250	ND	250	ND	250		
Bis (2-Chloroethoxy) Methane	ND	250	ND	250	ND	250	ND	250		
2,4-Dichlorophenol	ND	250	ND	250	ND	250	ND	250		
1,2,3-Trichlorobenzene	ND	250	ND	250	ND	250	ND	250		
Naphthalene	ND	250	ND	250	ND	250	ND	250		
4-Chloroaniline	ND	500	ND	500	ND	500	ND	500		
Hexachlorobutadiene	ND	250	ND	250	ND	250	ND	250		
1-Methylnaphthalene	ND	250	ND	250	ND	250	ND	250		
4-Chloro-3-Methylphenol	ND	250	ND	250	ND	250	ND	250		
Hexachlorocyclopentadiene	ND	250	ND	250	ND	250	ND	250		
2,4,6-Trichlorophenol	ND	250	ND	250	ND	250	ND	250		
2,3,4-Trichlorophenol	ND	250	ND	250	ND	250	ND	250		
1-Chloronaphthalene	ND	250	ND	250	ND	250	ND	250		
2-Nitroaniline	ND	250	ND	250	ND	250	ND	250		
Acenaphthylene	ND	250	ND	250	ND	250	ND	250		
Dimethyl Phthalate	ND	250	ND	250	ND	250	ND	250		
2,6-Dinitrotoluene	ND	250	ND	250	ND	250	ND	250		
Acenaphthene	ND	250	ND	250	ND	250	ND	250		
3-Nitroaniline	ND	500	ND	500	ND	500	ND	500		
4-Nitrophenol	ND	500	ND	500	ND	500	ND	500		
Dibenzofuran	ND	250	ND	250	ND	250	ND	250		

To be continued on page 2

CHEMICAL & ENVIRONMENTAL LABORATORIES, INC.

ANALYTICAL REPORT

--- EPA 8270C (SVOCs) ---

Client Name: Performance Excavators
Project Manager: Terry Carter
Project Name: Park Site
Sample Matrix: Soil

Date Sampled: 08/17/05
Date Extracted: 08/19/05
Date Analyzed: 08/24/05
Date Reported: 08/29/05

C&E LAB ID	50818D-1	50818D-2	50818D-3	50818D-4	
SAMPLE ID	C 13 F 8'	B 13 F 8'	C 12 F 8'	B 12 F 8'	
DF	1	1	1	1	

Unit Reported: µg/kg or ppb

COMPOUND	Result	RL	Result	RL	Result	RL	Result	RL	Result	RL
2,4-Dinitrotoluene	ND	250	ND	250	ND	250	ND	250		
2,4-Dinitrophenol	ND	250	ND	250	ND	250	ND	250		
Fluorene	ND	250	ND	250	ND	250	ND	250		
4-Chlorophenyl Phenyl Ether	ND	250	ND	250	ND	250	ND	250		
Diethylphthalate	ND	250	ND	250	ND	250	ND	250		
4-Nitroaniline	ND	250	ND	250	ND	250	ND	250		
Azobenzene	ND	250	ND	250	ND	250	ND	250		
4,6-Dinitro-2-Methyl Phenol	ND	250	ND	250	ND	250	ND	250		
4-Bromophenyl Phenyl Ether	ND	250	ND	250	ND	250	ND	250		
Hexachlorobenzene	ND	250	ND	250	ND	250	ND	250		
Pentachlorophenol	ND	250	ND	250	ND	250	ND	250		
Phenanthrene	ND	250	ND	250	ND	250	ND	250		
Anthracene	ND	250	ND	250	ND	250	ND	250		
Carbazole	ND	250	ND	250	ND	250	ND	250		
Di-N-Butylphthalate	ND	250	ND	250	ND	250	ND	250		
Fluoranthene	ND	250	ND	250	ND	250	ND	250		
Pyrene	ND	250	ND	250	ND	250	ND	250		
Butylbenzylphthalate	ND	250	ND	250	ND	250	ND	250		
Benzo(a)Anthracene	ND	250	ND	250	ND	250	ND	250		
Chrysene	ND	250	ND	250	ND	250	ND	250		
Bis (2-Ethylhexyl) Phthalate	ND	250	ND	250	ND	250	ND	250		
Di-N-Octylphthalate	ND	250	ND	250	ND	250	ND	250		
Benzo (b) Fluoranthene	ND	250	ND	250	ND	250	ND	250		
Benzo (k) Fluoranthene	ND	250	ND	250	ND	250	ND	250		
Benzo (a) Pyrene	ND	250	ND	250	ND	250	ND	250		
Indeno (1,2,3-c,d) Pyrene	ND	250	ND	250	ND	250	ND	250		
Dibenzo (a,h) Anthracene	ND	250	ND	250	ND	250	ND	250		
Benzo (g,h,i) Perylene	ND	250	ND	250	ND	250	ND	250		

Surrogate Compounds	% Surrogate Recovery (55-140)				
2-Fluorobiphenyl	72	67	78	83	
2-Fluorophenol	70	65	72	79	
Nitrobenzene-d5	69	62	75	80	
Phenol-d5	67	61	68	74	
p-terphenyl-d14	65	60	73	74	
2,4,6-tribromophenol	61	55	64	67	

ND = Not detected at the indicated reporting limit; DF = Dilution Factor; RL = Reporting limit
MI = Matrix Interference; unquantifiable due to coeluting organics in sample

CHEMICAL & ENVIRONMENTAL LABORATORIES, INC.

ANALYTICAL REPORT

--- EPA 8270C (SVOCs) ---

Client Name: Performance Excavators
Project Manager: Terry Carter
Project Name: Park Site
Sample Matrix: Soil

Date Sampled: 08/19/05
Date Extracted: 08/22/05
Date Analyzed: 08/24/05
Date Reported: 08/31/05

C&E LAB ID	50819D-1	50819D-2	50819D-3	50819D-4	50819D-5
SAMPLE ID	A13F8'	A12F8'	A13E4'	A13E6.5'	A12E4'
DF	1	1	1	10	1

Unit Reported: µg/kg or ppb

COMPOUND	Result	RL	Result	RL	Result	RL	Result	RL	Result	RL
N-nitrosodimethylamine	ND	250	ND	250	ND	250	ND	2500	ND	250
Bis (2-Chloroethyl) Ether	ND	250	ND	250	ND	250	ND	2500	ND	250
2-Chlorophenol	ND	250	ND	250	ND	250	ND	2500	ND	250
Phenol	ND	250	ND	250	ND	250	ND	2500	ND	250
1,3-Dichlorobenzene	ND	250	ND	250	ND	250	ND	2500	ND	250
1,4-Dichlorobenzene	ND	250	ND	250	ND	250	ND	2500	ND	250
1,2-Dichlorobenzene	ND	250	ND	250	ND	250	ND	2500	ND	250
Bis (2-Chloroisopropyl) Ether	ND	250	ND	250	ND	250	ND	2500	ND	250
Hexachloroethane	ND	250	ND	250	ND	250	ND	2500	ND	250
2-Methyl Phenol	ND	250	ND	250	ND	250	ND	2500	ND	250
N-Nitrosodi-N-Propylamine	ND	250	ND	250	ND	250	ND	2500	ND	250
4-Methylphenol	ND	250	ND	250	ND	250	ND	2500	ND	250
Nitrobenzene	ND	250	ND	250	ND	250	ND	2500	ND	250
Isophorone	ND	250	ND	250	ND	250	ND	2500	ND	250
2-Nitrophenol	ND	250	ND	250	ND	250	ND	2500	ND	250
2,4-Dimethylphenol	ND	250	ND	250	ND	250	ND	2500	ND	250
Bis (2-Chloroethoxy) Methane	ND	250	ND	250	ND	250	ND	2500	ND	250
2,4-Dichlorophenol	ND	250	ND	250	ND	250	ND	2500	ND	250
1,2,3-Trichlorobenzene	ND	250	ND	250	ND	250	ND	2500	ND	250
Naphthalene	ND	250	ND	250	ND	250	ND	2500	ND	250
4-Chloroaniline	ND	500	ND	500	ND	500	ND	5000	ND	500
Hexachlorobutadiene	ND	250	ND	250	ND	250	ND	2500	ND	250
1-Methylnaphthalene	ND	250	ND	250	ND	250	ND	2500	ND	250
4-Chloro-3-Methylphenol	ND	250	ND	250	ND	250	ND	2500	ND	250
Hexachlorocyclopentadiene	ND	250	ND	250	ND	250	ND	2500	ND	250
2,4,6-Trichlorophenol	ND	250	ND	250	ND	250	ND	2500	ND	250
2,3,4-Trichlorophenol	ND	250	ND	250	ND	250	ND	2500	ND	250
1-Chloronaphthalene	ND	250	ND	250	ND	250	ND	2500	ND	250
2-Nitroaniline	ND	250	ND	250	ND	250	ND	2500	ND	250
Acenaphthylene	ND	250	ND	250	ND	250	ND	2500	ND	250
Dimethyl Phthalate	ND	250	ND	250	ND	250	ND	2500	ND	250
2,6-Dinitrotoluene	ND	250	ND	250	ND	250	ND	2500	ND	250
Acenaphthene	ND	250	ND	250	ND	250	ND	2500	ND	250
3-Nitroaniline	ND	500	ND	500	ND	500	ND	5000	ND	500
4-Nitrophenol	ND	500	ND	500	ND	500	ND	5000	ND	500
Dibenzofuran	ND	250	ND	250	ND	250	ND	2500	ND	250

To be continued on page 2

CHEMICAL & ENVIRONMENTAL LABORATORIES, INC.

ANALYTICAL REPORT

--- EPA 8270C (SVOCs) ---

Client Name: Performance Excavators
Project Manager: Terry Carter
Project Name: Park Site
Sample Matrix: Soil

Date Sampled: 08/19/05
Date Extracted: 08/22/05
Date Analyzed: 08/24/05
Date Reported: 08/31/05

C&E LAB ID	50819D-1	50819D-2	50819D-3	50819D-4	50819D-5
SAMPLE ID	A13F8'	A12F8'	A13E4'	A13E6.5'	A12E4'
DF	1	1	1	10	1

Unit Reported: µg/kg or ppb

COMPOUND	Result	RL	Result	RL	Result	RL	Result	RL	Result	RL
2,4-Dinitrotoluene	ND	250	ND	250	ND	250	ND	2500	ND	250
2,4-Dinitrophenol	ND	250	ND	250	ND	250	ND	2500	ND	250
Fluorene	ND	250	ND	250	ND	250	ND	2500	ND	250
4-Chlorophenyl Phenyl Ether	ND	250	ND	250	ND	250	ND	2500	ND	250
Diethylphthalate	ND	250	ND	250	ND	250	ND	2500	ND	250
4-Nitroaniline	ND	250	ND	250	ND	250	ND	2500	ND	250
Azobenzene	ND	250	ND	250	ND	250	ND	2500	ND	250
4,6-Dinitro-2-Methyl Phenol	ND	250	ND	250	ND	250	ND	2500	ND	250
4-Bromophenyl Phenyl Ether	ND	250	ND	250	ND	250	ND	2500	ND	250
Hexachlorobenzene	ND	250	ND	250	ND	250	ND	2500	ND	250
Pentachlorophenol	ND	250	ND	250	ND	250	ND	2500	ND	250
Phenanthrene	ND	250	ND	250	ND	250	ND	2500	ND	250
Anthracene	ND	250	ND	250	ND	250	ND	2500	ND	250
Carbazole	ND	250	ND	250	ND	250	ND	2500	ND	250
Di-N-Butylphthalate	ND	250	ND	250	ND	250	ND	2500	ND	250
Fluoranthene	ND	250	ND	250	ND	250	ND	2500	ND	250
Pyrene	ND	250	ND	250	ND	250	ND	2500	ND	250
Butylbenzylphthalate	ND	250	ND	250	ND	250	ND	2500	ND	250
Benzo(a)Anthracene	ND	250	ND	250	ND	250	ND	2500	ND	250
Chrysene	ND	250	ND	250	ND	250	ND	2500	ND	250
Bis (2-Ethylhexyl) Phthalate	ND	250	ND	250	ND	250	ND	2500	ND	250
Di-N-Octylphthalate	ND	250	ND	250	ND	250	ND	2500	ND	250
Benzo (b) Fluoranthene	ND	250	ND	250	ND	250	ND	2500	ND	250
Benzo (k) Fluoranthene	ND	250	ND	250	ND	250	ND	2500	ND	250
Benzo (a) Pyrene	ND	250	ND	250	ND	250	ND	2500	ND	250
Indeno (1,2,3-c,d) Pyrene	ND	250	ND	250	ND	250	ND	2500	ND	250
Dibenzo (a,h) Anthracene	ND	250	ND	250	ND	250	ND	2500	ND	250
Benzo (g,h,i) Perylene	ND	250	ND	250	ND	250	ND	2500	ND	250

Surrogate Compounds	% Surrogate Recovery (55-140)				
2-Fluorobiphenyl	86	78	72	66	83
2-Fluorophenol	90	71	80	70	92
Nitrobenzene-d5	91	69	76	73	90
Phenol-d5	82	67	75	64	88
p-terphenyl-d14	80	72	67	69	86
2,4,6-tribromophenol	74	55	58	57	76

ND = Not detected at the indicated reporting limit; DF = Dilution Factor; RL = Reporting limit
MI = Matrix Interference; unquantifiable due to coeluting organics in sample

CHEMICAL & ENVIRONMENTAL LABORATORIES, INC.

ANALYTICAL REPORT

--- EPA 8270C (SVOCs) ---

Client Name: Performance Excavators
Project Manager: Terry Carter
Project Name: Park Site
Sample Matrix: Soil

Date Sampled: 08/19/05
Date Extracted: 08/22/05
Date Analyzed: 08/24/05
Date Reported: 08/31/05

C&E LAB ID	50819D-6	50819D-7	50819D-8	50819D-9	
SAMPLE ID	A12E6.5'	A11E5.5'	A11E7.5'	A11F8'	
DF	1	1	1	1	

Unit Reported: µg/kg or ppb

COMPOUND	Result	RL	Result	RL	Result	RL	Result	RL	Result	RL
N-nitrosodimethylamine	ND	250	ND	250	ND	250	ND	250		
Bis (2-Chloroethyl) Ether	ND	250	ND	250	ND	250	ND	250		
2-Chlorophenol	ND	250	ND	250	ND	250	ND	250		
Phenol	ND	250	ND	250	ND	250	ND	250		
1,3-Dichlorobenzene	ND	250	ND	250	ND	250	ND	250		
1,4-Dichlorobenzene	ND	250	ND	250	ND	250	ND	250		
1,2-Dichlorobenzene	ND	250	ND	250	ND	250	ND	250		
Bis (2-Chloroisopropyl) Ether	ND	250	ND	250	ND	250	ND	250		
Hexachloroethane	ND	250	ND	250	ND	250	ND	250		
2-Methyl Phenol	ND	250	ND	250	ND	250	ND	250		
N-Nitrosodi-N-Propylamine	ND	250	ND	250	ND	250	ND	250		
4-Methylphenol	ND	250	ND	250	ND	250	ND	250		
Nitrobenzene	ND	250	ND	250	ND	250	ND	250		
Isophorone	ND	250	ND	250	ND	250	ND	250		
2-Nitrophenol	ND	250	ND	250	ND	250	ND	250		
2,4-Dimethylphenol	ND	250	ND	250	ND	250	ND	250		
Bis (2-Chloroethoxy) Methane	ND	250	ND	250	ND	250	ND	250		
2,4-Dichlorophenol	ND	250	ND	250	ND	250	ND	250		
1,2,3-Trichlorobenzene	ND	250	ND	250	ND	250	ND	250		
Naphthalene	ND	250	ND	250	ND	250	ND	250		
4-Chloroaniline	ND	500	ND	500	ND	500	ND	500		
Hexachlorobutadiene	ND	250	ND	250	ND	250	ND	250		
1-Methylnaphthalene	ND	250	ND	250	ND	250	ND	250		
4-Chloro-3-Methylphenol	ND	250	ND	250	ND	250	ND	250		
Hexachlorocyclopentadiene	ND	250	ND	250	ND	250	ND	250		
2,4,6-Trichlorophenol	ND	250	ND	250	ND	250	ND	250		
2,3,4-Trichlorophenol	ND	250	ND	250	ND	250	ND	250		
1-Chloronaphthalene	ND	250	ND	250	ND	250	ND	250		
2-Nitroaniline	ND	250	ND	250	ND	250	ND	250		
Acenaphthylene	ND	250	ND	250	ND	250	ND	250		
Dimethyl Phthalate	ND	250	ND	250	ND	250	ND	250		
2,6-Dinitrotoluene	ND	250	ND	250	ND	250	ND	250		
Acenaphthene	ND	250	ND	250	ND	250	ND	250		
3-Nitroaniline	ND	500	ND	500	ND	500	ND	500		
4-Nitrophenol	ND	500	ND	500	ND	500	ND	500		
Dibenzofuran	ND	250	ND	250	ND	250	ND	250		

To be continued on page 2

CHEMICAL & ENVIRONMENTAL LABORATORIES, INC.

ANALYTICAL REPORT

--- EPA 8270C (SVOCs) ---

Client Name: Performance Excavators
Project Manager: Terry Carter
Project Name: Park Site
Sample Matrix: Soil

Date Sampled: 08/19/05
Date Extracted: 08/22/05
Date Analyzed: 08/24/05
Date Reported: 08/31/05

C&E LAB ID	50819D-6	50819D-7	50819D-8	50819D-9	
SAMPLE ID	A12E6.5'	A11E5.5'	A11E7.5'	A11F8'	
DF	1	1	1	1	

Unit Reported: µg/kg or ppb

COMPOUND	Result	RL	Result	RL	Result	RL	Result	RL	Result	RL
2,4-Dinitrotoluene	ND	250	ND	250	ND	250	ND	250		
2,4-Dinitrophenol	ND	250	ND	250	ND	250	ND	250		
Fluorene	ND	250	ND	250	ND	250	ND	250		
4-Chlorophenyl Phenyl Ether	ND	250	ND	250	ND	250	ND	250		
Diethylphthalate	ND	250	ND	250	ND	250	ND	250		
4-Nitroaniline	ND	250	ND	250	ND	250	ND	250		
Azobenzene	ND	250	ND	250	ND	250	ND	250		
4,6-Dinitro-2-Methyl Phenol	ND	250	ND	250	ND	250	ND	250		
4-Bromophenyl Phenyl Ether	ND	250	ND	250	ND	250	ND	250		
Hexachlorobenzene	ND	250	ND	250	ND	250	ND	250		
Pentachlorophenol	ND	250	ND	250	ND	250	ND	250		
Phenanthrene	ND	250	ND	250	ND	250	ND	250		
Anthracene	ND	250	ND	250	ND	250	ND	250		
Carbazole	ND	250	ND	250	ND	250	ND	250		
Di-N-Butylphthalate	ND	250	ND	250	ND	250	ND	250		
Fluoranthene	ND	250	ND	250	ND	250	ND	250		
Pyrene	ND	250	ND	250	ND	250	ND	250		
Butylbenzylphthalate	ND	250	ND	250	ND	250	ND	250		
Benzo(a)Anthracene	ND	250	ND	250	ND	250	ND	250		
Chrysene	ND	250	ND	250	ND	250	ND	250		
Bis (2-Ethylhexyl) Phthalate	ND	250	ND	250	ND	250	ND	250		
Di-N-Octylphthalate	ND	250	ND	250	ND	250	ND	250		
Benzo (b) Fluoranthene	ND	250	ND	250	ND	250	ND	250		
Benzo (k) Fluoranthene	ND	250	ND	250	ND	250	ND	250		
Benzo (a) Pyrene	ND	250	ND	250	ND	250	ND	250		
Indeno (1,2,3-c,d) Pyrene	ND	250	ND	250	ND	250	ND	250		
Dibenzo (a,h) Anthracene	ND	250	ND	250	ND	250	ND	250		
Benzo (g,h,i) Perylene	ND	250	ND	250	ND	250	ND	250		

Surrogate Compounds	% Surrogate Recovery (55-140)				
2-Fluorobiphenyl	68	89	93	77	
2-Fluorophenol	65	78	81	72	
Nitrobenzene-d5	80	92	96	84	
Phenol-d5	73	72	77	65	
p-terphenyl-d14	66	79	89	80	
2,4,6-tribromophenol	60	61	65	59	

ND = Not detected at the indicated reporting limit; DF = Dilution Factor; RL = Reporting limit
MI = Matrix Interference; unquantifiable due to coeluting organics in sample

CHEMICAL & ENVIRONMENTAL LABORATORIES, INC.

ANALYTICAL REPORT

--- EPA 8270C (SVOCs) ---

Client Name: Performance Excavators
Project Manager: Terry Carter
Project Name: BB Courts
Sample Matrix: Soil

Date Sampled: 08/29/05
Date Extracted: 08/31/05
Date Analyzed: 09/06/05
Date Reported: 09/12/05

C&E LAB ID	50829A-6				
SAMPLE ID	B9-N-4'				
DF	1				

Unit Reported: µg/kg or ppb

COMPOUND	Result	RL	Result	RL	Result	RL	Result	RL	Result	RL
N-nitrosodimethylamine	ND	250								
Bis (2-Chloroethyl) Ether	ND	250								
2-Chlorophenol	ND	250								
Phenol	ND	250								
1,3-Dichlorobenzene	ND	250								
1,4-Dichlorobenzene	ND	250								
1,2-Dichlorobenzene	ND	250								
Bis (2-Chloroisopropyl) Ether	ND	250								
Hexachloroethane	ND	250								
2-Methyl Phenol	ND	250								
N-Nitrosodi-N-Propylamine	ND	250								
4-Methylphenol	ND	250								
Nitrobenzene	ND	250								
Isophorone	ND	250								
2-Nitrophenol	ND	250								
2,4-Dimethylphenol	ND	250								
Bis (2-Chloroethoxy) Methane	ND	250								
2,4-Dichlorophenol	ND	250								
1,2,3-Trichlorobenzene	ND	250								
Naphthalene	ND	250								
4-Chloroaniline	ND	500								
Hexachlorobutadiene	ND	250								
1-Methylnaphthalene	ND	250								
4-Chloro-3-Methylphenol	ND	250								
Hexachlorocyclopentadiene	ND	250								
2,4,6-Trichlorophenol	ND	250								
2,3,4-Trichlorophenol	ND	250								
1-Chloronaphthalene	ND	250								
2-Nitroaniline	ND	250								
Acenaphthylene	ND	250								
Dimethyl Phthalate	ND	250								
2,6-Dinitrotoluene	ND	250								
Acenaphthene	ND	250								
3-Nitroaniline	ND	500								
4-Nitrophenol	ND	500								
Dibenzofuran	ND	250								

To be continued on page 2

CHEMICAL & ENVIRONMENTAL LABORATORIES, INC.

ANALYTICAL REPORT

--- EPA 8270C (SVOCs) ---

Client Name:	Performance Excavators	Date Sampled:	08/29/05
Project Manager:	Terry Carter	Date Extracted:	08/31/05
Project Name:	BB Courts	Date Analyzed:	09/06/05
Sample Matrix:	Soil	Date Reported:	09/12/05

C&E LAB ID	50829A-6				
SAMPLE ID	B9-N-4'				
DF	1				

Unit Reported: µg/kg or ppb

COMPOUND	Result	RL	Result	RL	Result	RL	Result	RL	Result	RL
2,4-Dinitrotoluene	ND	250								
2,4-Dinitrophenol	ND	250								
Fluorene	ND	250								
4-Chlorophenyl Phenyl Ether	ND	250								
Diethylphthalate	ND	250								
4-Nitroaniline	ND	250								
Azobenzene	ND	250								
4,6-Dinitro-2-Methyl Phenol	ND	250								
4-Bromophenyl Phenyl Ether	ND	250								
Hexachlorobenzene	ND	250								
Pentachlorophenol	ND	250								
Phenanthrene	ND	250								
Anthracene	ND	250								
Carbazole	ND	250								
Di-N-Butylphthalate	ND	250								
Fluoranthene	ND	250								
Pyrene	ND	250								
Butylbenzylphthalate	ND	250								
Benzo(a)Anthracene	ND	250								
Chrysene	ND	250								
Bis (2-Ethylhexyl) Phthalate	ND	250								
Di-N-Octylphthalate	ND	250								
Benzo (b) Fluoranthene	ND	250								
Benzo (k) Fluoranthene	ND	250								
Benzo (a) Pyrene	ND	250								
Indeno (1,2,3-c,d) Pyrene	ND	250								
Dibenzo (a,h) Anthracene	ND	250								
Benzo (g,h,i) Perylene	ND	250								

Surrogate Compounds	% Surrogate Recovery (55-140)				
2-Fluorobiphenyl	79				
2-Fluorophenol	68				
Nitrobenzene-d5	85				
Phenol-d5	74				
p-terphenyl-d14	72				
2,4,6-tribromophenol	68				

ND = Not detected at the indicated reporting limit; DF = Dilution Factor; RL = Reporting limit.
MI = Matrix Interference; unquantifiable due to coeluting organics in sample.

CHEMICAL & ENVIRONMENTAL LABORATORIES, INC.

ANALYTICAL REPORT

--- EPA 8270C (SVOCs) ---

Client Name:	Performance Excavators	Date Sampled:	08/29/05
Project Manager:	Terry Carter	Date Extracted:	08/31/05
Project Name:	BB Courts	Date Analyzed:	09/06/05
Sample Matrix:	Soil	Date Reported:	09/12/05

C&E LAB ID	50829A-1	50829A-2	50829A-3	50829A-4	50829A-5
SAMPLE ID	B9-F	B9-W-4'	B9-W-6.5'	B9-E-4'	B9-E-6.5'
DF	1	1	10	2	5

Unit Reported: µg/kg or ppb

COMPOUND	Result	RL	Result	RL	Result	RL	Result	RL	Result	RL
N-nitrosodimethylamine	ND	250	ND	250	ND	2500	ND	500	ND	1250
Bis (2-Chloroethyl) Ether	ND	250	ND	250	ND	2500	ND	500	ND	1250
2-Chlorophenol	ND	250	ND	250	ND	2500	ND	500	ND	1250
Phenol	ND	250	ND	250	ND	2500	ND	500	ND	1250
1,3-Dichlorobenzene	ND	250	ND	250	ND	2500	ND	500	ND	1250
1,4-Dichlorobenzene	ND	250	ND	250	ND	2500	ND	500	ND	1250
1,2-Dichlorobenzene	ND	250	ND	250	ND	2500	ND	500	ND	1250
Bis (2-Chloroisopropyl) Ether	ND	250	ND	250	ND	2500	ND	500	ND	1250
Hexachloroethane	ND	250	ND	250	ND	2500	ND	500	ND	1250
2-Methyl Phenol	ND	250	ND	250	ND	2500	ND	500	ND	1250
N-Nitrosodi-N-Propylamine	ND	250	ND	250	ND	2500	ND	500	ND	1250
4-Methylphenol	ND	250	ND	250	ND	2500	ND	500	ND	1250
Nitrobenzene	ND	250	ND	250	ND	2500	ND	500	ND	1250
Isophorone	ND	250	ND	250	ND	2500	ND	500	ND	1250
2-Nitrophenol	ND	250	ND	250	ND	2500	ND	500	ND	1250
2,4-Dimethylphenol	ND	250	ND	250	ND	2500	ND	500	ND	1250
Bis (2-Chloroethoxy) Methane	ND	250	ND	250	ND	2500	ND	500	ND	1250
2,4-Dichlorophenol	ND	250	ND	250	ND	2500	ND	500	ND	1250
1,2,3-Trichlorobenzene	ND	250	ND	250	ND	2500	ND	500	ND	1250
Naphthalene	ND	250	ND	250	14931	2500	ND	500	7502	1250
4-Chloroaniline	ND	500	ND	500	ND	5000	ND	1000	ND	2500
Hexachlorobutadiene	ND	250	ND	250	ND	2500	ND	500	ND	1250
1-Methylnaphthalene	ND	250	ND	250	18420	2500	ND	500	9610	1250
4-Chloro-3-Methylphenol	ND	250	ND	250	ND	2500	ND	500	ND	1250
Hexachlorocyclopentadiene	ND	250	ND	250	ND	2500	ND	500	ND	1250
2,4,6-Trichlorophenol	ND	250	ND	250	ND	2500	ND	500	ND	1250
2,3,4-Trichlorophenol	ND	250	ND	250	ND	2500	ND	500	ND	1250
1-Chloronaphthalene	ND	250	ND	250	ND	2500	ND	500	ND	1250
2-Nitroaniline	ND	250	ND	250	ND	2500	ND	500	ND	1250
Acenaphthylene	ND	250	ND	250	ND	2500	ND	500	ND	1250
Dimethyl Phthalate	ND	250	ND	250	ND	2500	ND	500	ND	1250
2,6-Dinitrotoluene	ND	250	ND	250	ND	2500	ND	500	ND	1250
Acenaphthene	ND	250	ND	250	ND	2500	ND	500	ND	1250
3-Nitroaniline	ND	500	ND	500	ND	5000	ND	1000	ND	2500
4-Nitrophenol	ND	500	ND	500	ND	5000	ND	1000	ND	2500
Dibenzofuran	ND	250	ND	250	ND	2500	ND	500	ND	1250

To be continued on page 2

CHEMICAL & ENVIRONMENTAL LABORATORIES, INC.

ANALYTICAL REPORT

--- EPA 8270C (SVOCs) ---

Client Name: Performance Excavators
Project Manager: Terry Carter
Project Name: BB Courts
Sample Matrix: Soil

Date Sampled: 08/29/05
Date Extracted: 08/31/05
Date Analyzed: 09/06/05
Date Reported: 09/12/05

C&E LAB ID	50829A-1	50829A-2	50829A-3	50829A-4	50829A-5
SAMPLE ID	B9-F	B9-W-4'	B9-W-6.5'	B9-E-4'	B9-E-6.5'
DF	1	1	10	2	5

Unit Reported: µg/kg or ppb

COMPOUND	Result	RL	Result	RL	Result	RL	Result	RL	Result	RL
2,4-Dinitrotoluene	ND	250	ND	250	ND	2500	ND	500	ND	1250
2,4-Dinitrophenol	ND	250	ND	250	ND	2500	ND	500	ND	1250
Fluorene	ND	250	ND	250	ND	2500	ND	500	ND	1250
4-Chlorophenyl Phenyl Ether	ND	250	ND	250	ND	2500	ND	500	ND	1250
Diethylphthalate	ND	250	ND	250	ND	2500	ND	500	ND	1250
4-Nitroaniline	ND	250	ND	250	ND	2500	ND	500	ND	1250
Azobenzene	ND	250	ND	250	ND	2500	ND	500	ND	1250
4,6-Dinitro-2-Methyl Phenol	ND	250	ND	250	ND	2500	ND	500	ND	1250
4-Bromophenyl Phenyl Ether	ND	250	ND	250	ND	2500	ND	500	ND	1250
Hexachlorobenzene	ND	250	ND	250	ND	2500	ND	500	ND	1250
Pentachlorophenol	ND	250	ND	250	ND	2500	ND	500	ND	1250
Phenanthrene	ND	250	ND	250	22158	2500	ND	500	14453	1250
Anthracene	ND	250	ND	250	8326	2500	ND	500	1752	1250
Carbazole	ND	250	ND	250	ND	2500	ND	500	ND	1250
Di-N-Butylphthalate	ND	250	ND	250	ND	2500	ND	500	ND	1250
Fluoranthene	ND	250	ND	250	2011	2500	640	500	1716	1250
Pyrene	ND	250	ND	250	36464	2500	1543	500	24904	1250
Butylbenzylphthalate	ND	250	ND	250	ND	2500	ND	500	ND	1250
Benzo(a)Anthracene	ND	250	ND	250	6318	2500	ND	500	3261	1250
Chrysene	ND	250	ND	250	8455	2500	ND	500	5803	1250
Bis (2-Ethylhexyl) Phthalate	ND	250	ND	250	ND	2500	ND	500	ND	1250
Di-N-Octylphthalate	ND	250	ND	250	ND	2500	ND	500	ND	1250
Benzo (b) Fluoranthene	ND	250	ND	250	ND	2500	ND	500	ND	1250
Benzo (k) Fluoranthene	ND	250	ND	250	ND	2500	ND	500	ND	1250
Benzo (a) Pyrene	ND	250	ND	250	ND	2500	ND	500	ND	1250
Indeno (1,2,3-c,d) Pyrene	ND	250	ND	250	ND	2500	ND	500	ND	1250
Dibenzo (a,h) Anthracene	ND	250	ND	250	ND	2500	ND	500	ND	1250
Benzo (g,h,i) Perylene	ND	250	ND	250	ND	2500	ND	500	ND	1250

Surrogate Compounds	% Surrogate Recovery (55-140)				
2-Fluorobiphenyl	68	81	75	62	56
2-Fluorophenol	59	73	84	83	70
Nitrobenzene-d5	80	92	87	75	67
Phenol-d5	64	78	90	88	76
p-terphenyl-d14	76	80	66	67	62
2,4,6-tribromophenol	51	60	75	71	58

ND = Not detected at the indicated reporting limit; DF = Dilution Factor; RL = Reporting limit
MI = Matrix Interference; unquantifiable due to coeluting organics in sample.

14148 E Firestone Blvd., Santa Fe Springs, CA 90670 Tel 562 921-8123, Fax 562 921-7974

CHEMICAL & ENVIRONMENTAL LABORATORIES, INC.

ANALYTICAL REPORT

--- EPA 8270C (SVOCs) ---

Client Name: Performance Excavators
Project Manager: Terry Carter
Project Name: BB Courts
Sample Matrix: Soil

Date Sampled: 08/26/05
Date Extracted: 08/30/05
Date Analyzed: 09/02/05
Date Reported: 09/08/05

C&E LAB ID	50826K-1	50826K-2	50826K-3	50826K-4	50826K-5
SAMPLE ID	C11F8'	D11F8'	C10F8'	B11F8'	B10F8'
DF	1	1	1	1	1

Unit Reported: µg/kg or ppb

COMPOUND	Result	RL	Result	RL	Result	RL	Result	RL	Result	RL
N-nitrosodimethylamine	ND	250	ND	250	ND	250	ND	250	ND	250
Bis (2-Chloroethyl) Ether	ND	250	ND	250	ND	250	ND	250	ND	250
2-Chlorophenol	ND	250	ND	250	ND	250	ND	250	ND	250
Phenol	ND	250	ND	250	ND	250	ND	250	ND	250
1,3-Dichlorobenzene	ND	250	ND	250	ND	250	ND	250	ND	250
1,4-Dichlorobenzene	ND	250	ND	250	ND	250	ND	250	ND	250
1,2-Dichlorobenzene	ND	250	ND	250	ND	250	ND	250	ND	250
Bis (2-Chloroisopropyl) Ether	ND	250	ND	250	ND	250	ND	250	ND	250
Hexachloroethane	ND	250	ND	250	ND	250	ND	250	ND	250
2-Methyl Phenol	ND	250	ND	250	ND	250	ND	250	ND	250
N-Nitrosodi-N-Propylamine	ND	250	ND	250	ND	250	ND	250	ND	250
4-Methylphenol	ND	250	ND	250	ND	250	ND	250	ND	250
Nitrobenzene	ND	250	ND	250	ND	250	ND	250	ND	250
Isophorone	ND	250	ND	250	ND	250	ND	250	ND	250
2-Nitrophenol	ND	250	ND	250	ND	250	ND	250	ND	250
2,4-Dimethylphenol	ND	250	ND	250	ND	250	ND	250	ND	250
Bis (2-Chloroethoxy) Methane	ND	250	ND	250	ND	250	ND	250	ND	250
2,4-Dichlorophenol	ND	250	ND	250	ND	250	ND	250	ND	250
1,2,3-Trichlorobenzene	ND	250	ND	250	ND	250	ND	250	ND	250
Naphthalene	ND	250	ND	250	ND	250	ND	250	ND	250
4-Chloroaniline	ND	500	ND	500	ND	500	ND	500	ND	500
Hexachlorobutadiene	ND	250	ND	250	ND	250	ND	250	ND	250
1-Methylnaphthalene	ND	250	ND	250	ND	250	ND	250	ND	250
4-Chloro-3-Methylphenol	ND	250	ND	250	ND	250	ND	250	ND	250
Hexachlorocyclopentadiene	ND	250	ND	250	ND	250	ND	250	ND	250
2,4,6-Trichlorophenol	ND	250	ND	250	ND	250	ND	250	ND	250
2,3,4-Trichlorophenol	ND	250	ND	250	ND	250	ND	250	ND	250
1-Chloronaphthalene	ND	250	ND	250	ND	250	ND	250	ND	250
2-Nitroaniline	ND	250	ND	250	ND	250	ND	250	ND	250
Acenaphthylene	ND	250	ND	250	ND	250	ND	250	ND	250
Dimethyl Phthalate	ND	250	ND	250	ND	250	ND	250	ND	250
2,6-Dinitrotoluene	ND	250	ND	250	ND	250	ND	250	ND	250
Acenaphthene	ND	250	ND	250	ND	250	ND	250	ND	250
3-Nitroaniline	ND	500	ND	500	ND	500	ND	500	ND	500
4-Nitrophenol	ND	500	ND	500	ND	500	ND	500	ND	500
Dibenzofuran	ND	250	ND	250	ND	250	ND	250	ND	250

To be continued on page 2

CHEMICAL & ENVIRONMENTAL LABORATORIES, INC.

ANALYTICAL REPORT

--- EPA 8270C (SVOCs) ---

Client Name:	Performance Excavators	Date Sampled:	08/26/05
Project Manager:	Terry Carter	Date Extracted:	08/30/05
Project Name:	BB Courts	Date Analyzed:	09/02/05
Sample Matrix:	Soil	Date Reported:	09/08/05

C&E LAB ID	50826K-1	50826K-2	50826K-3	50826K-4	50826K-5
SAMPLE ID	C11F8'	D11F8'	C10F8'	B11F8'	B10F8'
DF	1	1	1	1	1

Unit Reported: µg/kg or ppb

COMPOUND	Result	RL	Result	RL	Result	RL	Result	RL	Result	RL
2,4-Dinitrotoluene	ND	250	ND	250	ND	250	ND	250	ND	250
2,4-Dinitrophenol	ND	250	ND	250	ND	250	ND	250	ND	250
Fluorene	ND	250	ND	250	ND	250	ND	250	ND	250
4-Chlorophenyl Phenyl Ether	ND	250	ND	250	ND	250	ND	250	ND	250
Diethylphthalate	ND	250	ND	250	ND	250	ND	250	ND	250
4-Nitroaniline	ND	250	ND	250	ND	250	ND	250	ND	250
Azobenzene	ND	250	ND	250	ND	250	ND	250	ND	250
4,6-Dinitro-2-Methyl Phenol	ND	250	ND	250	ND	250	ND	250	ND	250
4-Bromophenyl Phenyl Ether	ND	250	ND	250	ND	250	ND	250	ND	250
Hexachlorobenzene	ND	250	ND	250	ND	250	ND	250	ND	250
Pentachlorophenol	ND	250	ND	250	ND	250	ND	250	ND	250
Phenanthrene	ND	250	ND	250	ND	250	ND	250	ND	250
Anthracene	ND	250	ND	250	ND	250	ND	250	ND	250
Carbazole	ND	250	ND	250	ND	250	ND	250	ND	250
Di-N-Butylphthalate	ND	250	ND	250	ND	250	ND	250	ND	250
Fluoranthene	ND	250	ND	250	ND	250	ND	250	ND	250
Pyrene	ND	250	ND	250	ND	250	ND	250	ND	250
Butylbenzylphthalate	ND	250	ND	250	ND	250	ND	250	ND	250
Benzo(a)Anthracene	ND	250	ND	250	ND	250	ND	250	ND	250
Chrysene	ND	250	ND	250	ND	250	ND	250	ND	250
Bis (2-Ethylhexyl) Phthalate	ND	250	ND	250	ND	250	ND	250	ND	250
Di-N-Octylphthalate	ND	250	ND	250	ND	250	ND	250	ND	250
Benzo (b) Fluoranthene	ND	250	ND	250	ND	250	ND	250	ND	250
Benzo (k) Fluoranthene	ND	250	ND	250	ND	250	ND	250	ND	250
Benzo (a) Pyrene	ND	250	ND	250	ND	250	ND	250	ND	250
Indeno (1,2,3-c,d) Pyrene	ND	250	ND	250	ND	250	ND	250	ND	250
Dibenzo (a,h) Anthracene	ND	250	ND	250	ND	250	ND	250	ND	250
Benzo (g,h,i) Perylene	ND	250	ND	250	ND	250	ND	250	ND	250

Surrogate Compounds	% Surrogate Recovery (55-140)				
2-Fluorobiphenyl	121	130	75	83	89
2-Fluorophenol	117	122	67	72	77
Nitrobenzene-d5	129	136	81	76	82
Phenol-d5	120	127	70	80	83
p-terphenyl-d14	132	139	74	71	74
2,4,6-tribromophenol	106	111	58	69	71

ND = Not detected at the indicated reporting limit; DF = Dilution Factor; RL = Reporting limit.
MI = Matrix Interference; unquantifiable due to coeluting organics in sample.

CHEMICAL & ENVIRONMENTAL LABORATORIES, INC.

ANALYTICAL REPORT

--- EPA 8270C (SVOCs) ---

Client Name: Performance Excavators
Project Manager: Terry Carter
Project Name: BB Courts
Sample Matrix: Soil

Date Sampled: 08/26/05
Date Extracted: 08/30/05
Date Analyzed: 09/02/05
Date Reported: 09/08/05

C&E LAB ID	50826K-6	50826K-7	50826K-8	50826K-9	
SAMPLE ID	A10F8'	A10E4'	A10E5'	A10E6.5'	
DF	10	10	10	10	

Unit Reported: µg/kg or ppb

COMPOUND	Result	RL	Result	RL	Result	RL	Result	RL	Result	RL
N-nitrosodimethylamine	ND	2500	ND	2500	ND	2500	ND	2500		
Bis (2-Chloroethyl) Ether	ND	2500	ND	2500	ND	2500	ND	2500		
2-Chlorophenol	ND	2500	ND	2500	ND	2500	ND	2500		
Phenol	ND	2500	ND	2500	ND	2500	ND	2500		
1,3-Dichlorobenzene	ND	2500	ND	2500	ND	2500	ND	2500		
1,4-Dichlorobenzene	ND	2500	ND	2500	ND	2500	ND	2500		
1,2-Dichlorobenzene	ND	2500	ND	2500	ND	2500	ND	2500		
Bis (2-Chloroisopropyl) Ether	ND	2500	ND	2500	ND	2500	ND	2500		
Hexachloroethane	ND	2500	ND	2500	ND	2500	ND	2500		
2-Methyl Phenol	ND	2500	ND	2500	ND	2500	ND	2500		
N-Nitrosodi-N-Propylamine	ND	2500	ND	2500	ND	2500	ND	2500		
4-Methylphenol	ND	2500	ND	2500	ND	2500	ND	2500		
Nitrobenzene	ND	2500	ND	2500	ND	2500	ND	2500		
Isophorone	ND	2500	ND	2500	ND	2500	ND	2500		
2-Nitrophenol	ND	2500	ND	2500	ND	2500	ND	2500		
2,4-Dimethylphenol	ND	2500	ND	2500	ND	2500	ND	2500		
Bis (2-Chloroethoxy) Methane	ND	2500	ND	2500	ND	2500	ND	2500		
2,4-Dichlorophenol	ND	2500	ND	2500	ND	2500	ND	2500		
1,2,3-Trichlorobenzene	ND	2500	ND	2500	ND	2500	ND	2500		
Naphthalene	ND	2500	ND	2500	ND	2500	ND	2500		
4-Chloroaniline	ND	5000	ND	5000	ND	5000	ND	5000		
Hexachlorobutadiene	ND	2500	ND	2500	ND	2500	ND	2500		
1-Methylnaphthalene	ND	2500	ND	2500	ND	2500	ND	2500		
4-Chloro-3-Methylphenol	ND	2500	ND	2500	ND	2500	ND	2500		
Hexachlorocyclopentadiene	ND	2500	ND	2500	ND	2500	ND	2500		
2,4,6-Trichlorophenol	ND	2500	ND	2500	ND	2500	ND	2500		
2,3,4-Trichlorophenol	ND	2500	ND	2500	ND	2500	ND	2500		
1-Chloronaphthalene	ND	2500	ND	2500	ND	2500	ND	2500		
2-Nitroaniline	ND	2500	ND	2500	ND	2500	ND	2500		
Acenaphthylene	ND	2500	ND	2500	ND	2500	ND	2500		
Dimethyl Phthalate	ND	2500	ND	2500	ND	2500	ND	2500		
2,6-Dinitrotoluene	ND	2500	ND	2500	ND	2500	ND	2500		
Acenaphthene	ND	2500	ND	2500	ND	2500	ND	2500		
3-Nitroaniline	ND	5000	ND	5000	ND	5000	ND	5000		
4-Nitrophenol	ND	5000	ND	5000	ND	5000	ND	5000		
Dibenzofuran	ND	2500	ND	2500	ND	2500	ND	2500		

To be continued on page 2

CHEMICAL & ENVIRONMENTAL LABORATORIES, INC.

ANALYTICAL REPORT

--- EPA 8270C (SVOCs) ---

Client Name: Performance Excavators
Project Manager: Terry Carter
Project Name: BB Courts
Sample Matrix: Soil

Date Sampled: 08/26/05
Date Extracted: 08/30/05
Date Analyzed: 09/02/05
Date Reported: 09/08/05

C&E LAB ID	50826K-6	50826K-7	50826K-8	50826K-9	
SAMPLE ID	A10F8'	A10E4'	A10E5'	A10E6.5'	
DF	10	10	10	10	

Unit Reported: µg/kg or ppb

COMPOUND	Result	RL	Result	RL	Result	RL	Result	RL	Result	RL
2,4-Dinitrotoluene	ND	2500	ND	2500	ND	2500	ND	2500		
2,4-Dinitrophenol	ND	2500	ND	2500	ND	2500	ND	2500		
Fluorene	ND	2500	ND	2500	965	2500	713	2500		
4-Chlorophenyl Phenyl Ether	ND	2500	ND	2500	ND	2500	ND	2500		
Diethylphthalate	ND	2500	ND	2500	ND	2500	ND	2500		
4-Nitroaniline	ND	2500	ND	2500	ND	2500	ND	2500		
Azobenzene	ND	2500	ND	2500	ND	2500	ND	2500		
4,6-Dinitro-2-Methyl Phenol	ND	2500	ND	2500	ND	2500	ND	2500		
4-Bromophenyl Phenyl Ether	ND	2500	ND	2500	ND	2500	ND	2500		
Hexachlorobenzene	ND	2500	ND	2500	ND	2500	ND	2500		
Pentachlorophenol	ND	2500	ND	2500	ND	2500	ND	2500		
Phenanthrene	2599	2500	3004	2500	7318	2500	6542	2500		
Anthracene	ND	2500	ND	2500	6205	2500	4103	2500		
Carbazole	ND	2500	ND	2500	ND	2500	ND	2500		
Di-N-Butylphthalate	ND	2500	ND	2500	ND	2500	ND	2500		
Fluoranthene	ND	2500	ND	2500	ND	2500	ND	2500		
Pyrene	3184	2500	4717	2500	10137	2500	8950	2500		
Butylbenzylphthalate	ND	2500	ND	2500	ND	2500	ND	2500		
Benzo(a)Anthracene	ND	2500	ND	2500	ND	2500	ND	2500		
Chrysene	ND	2500	2890	2500	5120	2500	3922	2500		
Bis (2-Ethylhexyl) Phthalate	ND	2500	ND	2500	ND	2500	ND	2500		
Di-N-Octylphthalate	ND	2500	ND	2500	ND	2500	ND	2500		
Benzo (b) Fluoranthene	ND	2500	ND	2500	ND	2500	ND	2500		
Benzo (k) Fluoranthene	ND	2500	ND	2500	ND	2500	ND	2500		
Benzo (a) Pyrene	ND	2500	ND	2500	4118	2500	2716	2500		
Indeno (1,2,3-c,d) Pyrene	ND	2500	ND	2500	ND	2500	ND	2500		
Dibenzo (a,h) Anthracene	ND	2500	ND	2500	ND	2500	ND	2500		
Benzo (g,h,i) Perylene	ND	2500	ND	2500	ND	2500	ND	2500		

Surrogate Compounds	% Surrogate Recovery (55-140)				
2-Fluorobiphenyl	71	65	80	69	
2-Fluorophenol	64	61	74	62	
Nitrobenzene-d5	79	74	83	75	
Phenol-d5	68	63	77	66	
p-terphenyl-d14	83	78	75	70	
2,4,6-tribromophenol	56	55	67	57	

ND = Not detected at the indicated reporting limit; DF = Dilution Factor; RL = Reporting limit
MI= Matrix Interference; unquantifiable due to coeluting organics in sample.

CHEMICAL & ENVIRONMENTAL LABORATORIES, INC.

ANALYTICAL REPORT

--- 8260B (BTEX,MTBE) ---

Client Name:	Performance Excavators	Date Sampled:	08/15/05
Project Manager:	Terry Carter	Date Analyzed:	08/17/05
Project Name:	BB Courts	Date Reported:	08/29/05
Sample Matrix:	Soil	Unit Reported:	µg/kg or ppb

C&E LAB ID	50816C-1	50816C-2	50816C-3	50816C-4	50816C-5
SAMPLE ID	D13F8'	D13W4'	D12F8'	D12W4'	C13F9'
DF	1	1	1	1	1

COMPOUND	Result	RL	Result	RL	Result	RL	Result	RL	Result	RL
MTBE	ND	5	ND	5	ND	5	ND	5	ND	5
Benzene	ND	2	ND	2	ND	2	ND	2	ND	2
Toluene	ND	2	ND	2	ND	2	ND	2	ND	2
Ethylbenzene	ND	2	ND	2	ND	2	ND	2	ND	2
Xylenes	ND	2	ND	2	ND	2	ND	2	ND	2

% Surrogate Recoveries (70-130)	85	74	98	90	82

ND = Not detected at the indicated reporting limit; DF = Dilution Factor; RL = Reporting limit
MI = Matrix Interference; unquantifiable due to coeluting organics in sample

14148 E. Firestone Blvd, Santa Fe Springs, CA 90670 Tel: 562 921-8123, Fax: 562 921-7974

CHEMICAL & ENVIRONMENTAL LABORATORIES, INC.

ANALYTICAL REPORT

--- EPA 8260B (BTEX,MTBE) ---

Client Name:	Performance Excavators	Date Sampled:	08/17/05
Project Manager:	Terry Carter	Date Analyzed:	08/20/05
Project Name:	Park Site	Date Reported:	08/29/05
Sample Matrix:	Soil	Unit Reported:	µg/kg or ppb

C&E LAB ID	50818D-1	50818D-2	50818D-3	50818D-4	
SAMPLE ID	C 13 F 8'	B 13 F 8'	C 12 F 8'	B 12 F 8'	
DF	1	1	1	1	

COMPOUND	Result	RL	Result	RL	Result	RL	Result	RL	Result	RL
MTBE	ND	5	ND	5	ND	5	ND	5		
Benzene	ND	2	ND	2	ND	2	ND	2		
Toluene	ND	2	ND	2	ND	2	ND	2		
Ethylbenzene	ND	2	ND	2	ND	2	ND	2		
Xylenes	ND	2	ND	2	ND	2	ND	2		

% Surrogate Recoveries (70-130)	82	85	81	81	

ND = Not detected at the indicated reporting limit; DF = Dilution Factor; RL = Reporting limit

MI = Matrix Interference; unquantifiable due to coeluting organics in sample

14148 E. Firestone Blvd, Santa Fe Springs, CA 90670 Tel: 310 921-8123, Fax: 310 921-7974

CHEMICAL & ENVIRONMENTAL LABORATORIES, INC.

ANALYTICAL REPORT

--- 8260B (BTEX,MTBE) ---

Client Name:	Performance Excavators	Date Sampled:	08/19/05
Project Manager:	Terry Carter	Date Analyzed:	08/20/05
Project Name:	Park Site	Date Reported:	08/31/05
Sample Matrix:	Soil	Unit Reported:	µg/kg or ppb

C&E LAB ID	50819D-6	50819D-7	50819D-8	50819D-9	
SAMPLE ID	A12E6 5'	A11E5 5'	A11E7 5'	A11F8'	
DF	1	1	1	1	

COMPOUND	Result	RL	Result	RL	Result	RL	Result	RL	Result	RL
MTBE	ND	5	ND	5	ND	5	ND	5		
Benzene	ND	2	ND	2	ND	2	ND	2		
Toluene	ND	2	ND	2	ND	2	ND	2		
Ethylbenzene	ND	2	ND	2	ND	2	ND	2		
Xylenes	ND	2	ND	2	ND	2	ND	2		

% Surrogate Recoveries (70-130)	78	73	76	85	

ND = Not detected at the indicated reporting limit; DF = Dilution Factor; RL = Reporting limit.
MI = Matrix Interference; unquantifiable due to coeluting organics in sample.

CHEMICAL & ENVIRONMENTAL LABORATORIES, INC.

ANALYTICAL REPORT

--- 8260B (BTEX,MTBE) ---

Client Name:	Performance Excavators	Date Sampled:	08/19/05
Project Manager:	Terry Carter	Date Analyzed:	08/20/05
Project Name:	Park Site	Date Reported:	08/31/05
Sample Matrix:	Soil	Unit Reported:	µg/kg or ppb

C&E LAB ID	50819D-1	50819D-2	50819D-3	50819D-4	50819D-5
SAMPLE ID	A13F8'	A12F8'	A13E4'	A13E6.5'	A12E4'
DF	1	1	1	1	1

COMPOUND	Result	RL	Result	RL	Result	RL	Result	RL	Result	RL
MTBE	ND	5	ND	5	ND	5	ND	5	ND	5
Benzene	ND	2	ND	2	ND	2	ND	2	ND	2
Toluene	ND	2	ND	2	ND	2	0.019	2	ND	2
Ethylbenzene	ND	2	ND	2	ND	2	0.009	2	ND	2
Xylenes	ND	2	ND	2	ND	2	0.030	2	ND	2

% Surrogate Recoveries (70-130)	86	81	71	71	79

ND = Not detected at the indicated reporting limit; DF = Dilution Factor; RL = Reporting limit.
MI= Matrix Interference; unquantifiable due to coeluting organics in sample.

CHEMICAL & ENVIRONMENTAL LABORATORIES, INC.

ANALYTICAL REPORT

--- 8260B (BTEX,MTBE) ---

Client Name:	Performance Excavators	Date Sampled:	08/26/05
Project Manager:	Terry Carter	Date Analyzed:	08/29/05
Project Name:	BB Courts	Date Reported:	09/08/05
Sample Matrix:	Soil	Unit Reported:	µg/kg or ppb

C&E LAB ID	50826K-1	50826K-2	50826K-3	50826K-4	50826K-5
SAMPLE ID	C11F8'	D11F8'	C10F8'	B11F8'	B10F8'
DF	1	1	1	1	1

COMPOUND	Result	RL	Result	RL	Result	RL	Result	RL	Result	RL
MTBE	ND	5	ND	5	ND	5	ND	5	ND	5
Benzene	ND	2	ND	2	ND	2	ND	2	ND	2
Toluene	ND	2	ND	2	ND	2	ND	2	ND	2
Ethylbenzene	ND	2	ND	2	ND	2	ND	2	ND	2
Xylenes	ND	2	ND	2	ND	2	ND	2	ND	2

% Surrogate Recoveries (70-130)	86	93	93	98	97

ND = Not detected at the indicated reporting limit; DF = Dilution Factor; RL = Reporting limit
MI = Matrix Interference; unquantifiable due to coeluting organics in sample

14148 E Firestone Blvd, Santa Fe Springs, CA 90670 Tel: 310 921-8123, Fax: 310 921-7974

CHEMICAL & ENVIRONMENTAL LABORATORIES, INC.

ANALYTICAL REPORT

--- 8260B (BTEX,MTBE) ---

Client Name:	Performance Excavators	Date Sampled:	08/26/05
Project Manager:	Terry Carter	Date Analyzed:	08/29/05
Project Name:	BB Courts	Date Reported:	09/08/05
Sample Matrix:	Soil	Unit Reported:	µg/kg or ppb

C&E LAB ID	50826K-6	50826K-7	50826K-8	50826K-9	
SAMPLE ID	A10F8'	A10E4'	A10E5'	A10E6.5'	
DF	1	1	2	1	

COMPOUND	Result	RL	Result	RL	Result	RL	Result	RL	Result	RL
MTBE	ND	5	ND	5	ND	10	ND	5		
Benzene	ND	2	ND	2	27	4	18	2		
Toluene	9	2	15	2	76	4	49	2		
Ethylbenzene	6	2	ND	2	33	4	20	2		
Xylenes	20	2	22	2	170	4	94	2		

% Surrogate Recoveries (70-130)	90	76	70	71	

ND = Not detected at the indicated reporting limit; DF = Dilution Factor; RL = Reporting limit
MI = Matrix Interference; unquantifiable due to coeluting organics in sample.

14148 E. Firestone Blvd., Santa Fe Springs, CA 90670 Tel: 310 921-8123, Fax: 310 921-7974

CHEMICAL & ENVIRONMENTAL LABORATORIES, INC.

ANALYTICAL REPORT

--- EPA 8260B (BTEX,MTBE) ---

Client Name:	Performance Excavators	Date Sampled:	08/29/05
Project Manager:	Terry Carter	Date Analyzed:	08/29/05
Project Name:	BB Courts	Date Reported:	09/02/05
Sample Matrix:	Soil	Unit Reported:	µg/kg or ppb

C&E LAB ID	50829A-1	50829A-2	50829A-3	50829A-4	50829A-5
SAMPLE ID	B9-F	B9-W-4'	B9-W-6.5'	B9-E-4'	B9-E-6.5'
DF	1	1	10	1	10

COMPOUND	Result	RL	Result	RL	Result	RL	Result	RL	Result	RL
MTBE	ND	5	ND	5	ND	50	ND	5	ND	
Benzene	ND	2	ND	2	1331	20	ND	2	464	
Toluene	ND	2	ND	2	2302	20	ND	2	1242	
Ethylbenzene	ND	2	ND	2	743	20	ND	2	503	
Xylenes	ND	2	ND	2	2978	20	ND	2	1816	

% Surrogate Recoveries (70-130)	92	75	70	88	72

ND = Not detected at the indicated reporting limit; DF = Dilution Factor; RL = Reporting limit

MI = Matrix Interference; unquantifiable due to coeluting organics in sample

14148 E. Firestone Blvd., Santa Fe Springs, CA 90670 Tel: 310 921-8123, Fax: 310 921-7974

CHEMICAL & ENVIRONMENTAL LABORATORIES, INC.

ANALYTICAL REPORT

--- EPA 8260B (BTEX,MTBE) ---

Client Name:	Performance Excavators	Date Sampled:	08/29/05
Project Manager:	Terry Carter	Date Analyzed:	08/29/05
Project Name:	BB Courts	Date Reported:	09/02/05
Sample Matrix:	Soil	Unit Reported:	µg/kg or ppb

C&E LAB ID	50829A-6				
SAMPLE ID	B9-N-4'				
DF	1				

COMPOUND	Result	RL	Result	RL	Result	RL	Result	RL	Result	RL
MTBE	ND	5								
Benzene	ND	2								
Toluene	ND	2								
Ethylbenzene	ND	2								
Xylenes	ND	2								

% Surrogate Recoveries (70-130)	99				

ND = Not detected at the indicated reporting limit; DF = Dilution Factor; RL = Reporting limit.
MI = Matrix Interference; unquantifiable due to coeluting organics in sample

14148 E. Firestone Blvd., Santa Fe Springs, CA 90670 Tel: 310 921-8123, Fax: 310 921-7974

CHAIN OF CU ODY RECORD

C&E LAB ID

CHEMICAL & ENVIRONMENTAL LABORATORIES, INC.

14148 E. Firestone Blvd., Santa Fe Springs, CA 90670 Tel: (562) 921-8123 Fax: (562) 921-7974

Company Name: Perf-Ex
Site Address: 5244 Santa Anita Cudahy
Project Manager: Skip / Terry Carter
Project No./Name: ~~Gonzalez~~ Park Site
Tel: 415 9484514 Fax: —
Sampled By: T. Carter / J. Silva

Page 1 of 1

Sample Conditions: X Chilled __ Seals Intact

Turn Around Time Desired: (Normal) Same Day / 24hr / 48hr

SAMPLE ID	SAMPLING DATE	SAMPLING TIME	SAMPLE MATRIX (air/soil/water)	NO. OF CONTAINERS/ TYPE	8015M TPH-G	8015M TPH-D	8021B BTEX MTBE	418.1 TRPH	8260B BTEX OXY.	8260B VOC	CAM METALS	8270C SVOC	6010B LEAD	As	BTEX 8020
D13 F8'	8/15/05	10:14	Soil	Jar								X	X	X	X
D13 W4'		10:16													
D12 F8'		10:18													
D12 W4'		10:20													
D13 F9'	8/15/05	10:26	Soil	Jar								X	X	X	X

Email terry carter @ prodigy.net

Relinquished By:	Date/Time:	Received By:	Date/Time:	EDF Required: (circle) Yes (No)
Terry Carter	8-16-05/915			EDF Global ID No.: T
Relinquished By:	Date/Time:	Received By:	Date/Time:	Comments:

CHAIN OF CUSTODY RECORD

C&ELAB ID

CHEMICAL & ENVIRONMENTAL LABORATORIES, INC.
14148 E. Firestone Blvd., Santa Fe Springs, CA 90670 Tel: (562) 921-8123 Fax: (562) 921-7974

Company Name: Perf-Ex
Project Manager: Ta Carter
Project No./Name: Park Site
Tel: 415 948 4514 Fax:

Site Address: 5244 Santa Ana
Cudahy, CA

Sampled By: T. Carter / J. Sibilia

Page 1 of 1

Sample Conditions
x Chilled __ Seals intact

Turn Around Time Desired
Normal / Same Day / 24hr / 48hr

SAMPLE ID	SAMPLING DATE	SAMPLING TIME	SAMPLE MATRIX (air/soil/water)	NO. OF CONTAINERS/ TYPE	8015M TPH-G	8015M TPH-D	8021B BTEX MTBE	418.1 TRPH	8260B BTEX OXY.	8260B VOC	CAM METALS	8270C SVOC	6010B LEAD	As	BTEX
C 13 F 8'	8/17/05	11:44	Soil	Jar								x	x	x	x
B 13 F 8'		11:46													
C 12 F 8'		11:47													
B 12 F 8'		11:48	Soil	Jar								x	x	x	x

Relinquished By:	Date/Time:	Received By:	Date/Time:	EDF Required: (circle) Yes No
[illegible]	8/17/05 9:25	[illegible]	8/15/05 9:25	EDF Global ID No.: T
Relinquished By:	Date/Time:	Received By:	Date/Time:	Comments:

CHAIN OF CU[illegible]DY RECORD

CHEMICAL & ENVIRONMENTAL LABORATORIES, INC.

14148 E. Firestone Blvd., Santa Fe Springs, CA 90670 Tel: (562) 921-8123 Fax: (562) 921-7974

C&E LAB ID

Company Name: Perf-Ex
Project Manager: T. Carter
Project No./Name: Park Site
Tel: 415 9484514 Fax:

Site Address: 5240 Santa Ana Cudahy
Sampled By: Carter / Sibilia

Page of

Sample Conditions
X Chilled __ Seals Intact

Turn Around Time Desired
Normal / Same Day / 24hr / 48hr

SAMPLE ID	SAMPLING DATE	SAMPLING TIME	SAMPLE MATRIX (air/soil/water)	NO. OF CONTAINERS/ TYPE	8015M TPH-G	8015M TPH-D	8021B BTEX MTBE	418.1 TRPH	8260B BTEX OXY.	8260B VOC	CAM METALS	8270C SVOC	6010B LEAD	As	BTEX
A12 F8	8.19.05	640	Soil									X	X	X	X
A12 F8		642													
A13 E4'		645													
A13 E6.5'		647													
A12 E4'		649													
A12 E6.5		651													
A11 E5.5		653													
A11 E7.5		656													
A11 F8	[illegible]	657	[illegible]									X	X	X	X
	6251		BB												
	6322		Gonzales												

Relinquished By:	Date/Time:	Received By:	Date/Time:	EDF Required: (circle) Yes No
[illegible] Carter	8.19.05 / 10:40	[illegible]	8/19/05 1:50	EDF Global ID No.: T
Relinquished By:	Date/Time:	Received By:	Date/Time:	Comments:

CHAIN OF CUSTODY RECORD

C&E LAB ID

CHEMICAL & ENVIRONMENTAL LABORATORIES, INC.
14148 E. Firestone Blvd., Santa Fe Springs, CA 90670 Tel: (562) 921-8123 Fax: (562) 921-7974

Company Name: Perf-Ex
Project Manager: T. Carter
Project No./Name: BB Courts
Tel: 415 948 4514 Fax:
Site Address: B B Courts
Sampled By: T. Carter / J. [illegible]

Page 1 of 1

Sample Conditions
__ Chilled __ Seals Intact

Turn Around Time Desired
Normal / Same Day / 24hr / 48hr

SAMPLE ID	SAMPLING DATE	SAMPLING TIME	SAMPLE MATRIX (air/soil/water)	NO. OF CONTAINERS/ TYPE	8015M TPH-G	8015M TPH-D	8021B BTEX MTBE	418.1 TRPH	8260B BTEX OXY.	8260B VOC	CAM METALS	8270C SVOC	6010B LEAD	As	Btex
C11 F8'	8.26.05	9:12	S	1 T								X	X	X	X
D11 F8'		9:14													
C10 F8'		9:16													
B11 F8		9:18													
B10 F8		9:20													
A10 F8'		9:22													
A10 E4'		9:24													
A10 E5'		9:26													
A10 E6.5'	8.26.05	9:27	S	1 S								X	X	X	X

Relinquished By:	Date/Time:	Received By:	Date/Time:	EDF Required: (circle) Yes No
[signature]	8.26.05 1010	[signature]	8/26/05 2:50	EDF Global ID No.: T
Relinquished By:	Date/Time:	Received By:	Date/Time:	Comments:

CHAIN OF CU[illegible]DY RECORD

C&E LAB ID

CHEMICAL & ENVIRONMENTAL LABORATORIES, INC.

14148 E. Firestone Blvd., Santa Fe Springs, CA 90670 Tel: (562) 921-8123 Fax: (562) 921-7974

Company Name: [illegible] Site Address: DB Courts

Project Manager: [illegible]

Project No./Name: [illegible] Courts

Tel: [illegible] Fax: Sampled By: J. Sibilia / R. Stacey

Page 1 of 1

Sample Conditions

X Chilled ___ Seals Intact

Turn Around Time Desired

(Normal) / Same Day / 24hr / 48hr

SAMPLE ID	SAMPLING DATE	SAMPLING TIME	SAMPLE MATRIX (air/soil/water)	NO. OF CONTAINERS/ TYPE	8015M TPH-G	8015M TPH-D	8021B BTEX MTBE	418.1 TRPH	8260B BTEX OXY.	8260B VOC	CAM METALS	8270C SVOC	6010B LEAD	As	BTEX
B9-E	12-29-05	1320	S	1/J								X	X	X	X
B9-W-4'		1[illegible]													
B9-W-6.5'		1[illegible]													
B9-E-4'		1[illegible]													
B9-E-6.5		1[illegible]													
B9-N-4'		1[illegible]													

Relinquished By:	Date/Time:	Received By:	Date/Time:	EDF Required: (circle) Yes No
[illegible]	[illegible] 1410	[illegible]	12/29/05 1410	EDF Global ID No.: T_____
Relinquished By:	Date/Time:	Received By:	Date/Time:	Comment: Run Phase - 24hr TAT

CHEMICAL & ENVIRONMENTAL LABORATORIES, INC.

September 20, 2005 ELAP Certificate No: 2268

Mr. Terry Carter
Performance Excavators
95 Belvedere Street
San Rafael, CA

Project: Park Site
C&E ID: 50818D, 50819D

Dear Mr. Carter:

Enclosed is an analytical report for the samples received by Chemical & Environmental Laboratories, Inc. on August 18/19, 2005, and analyzed as indicated in the attached chain-of-custody

Unless otherwise noted, no problems were encountered during receiving, preparation and analysis of these samples

Please contact me at (562) 921-8123 if you have any questions regarding this report.

Sincerely,

Larry Zhang, Ph.D.
Laboratory Director

CHEMICAL & ENVIRONMENTAL LABORATORIES, INC.

QC REPORT

--- EPA 8260B (BTEX) ---

I. Laboratory Control Sample

Date Performed: 08/20/05
QC Batch #: BTEX50820LC
Unit: µg/L

ANALYTE	SPK CONC	LCS	LCS %	ACP %CL
Benzene	40	34.41	86.0	70-130
Toluene	40	36.10	90.3	70-130
Ethylbenzene	40	39.78	99.5	70-130
Xylenes	40	41.39	103.5	70-130

II. Matrix Spike/Matrix Spike Duplicate

Date Performed: 08/20/05
QC Batch #: BTEX50820MS
Sample Spiked: 50818D-1
Unit: µg/kg

ANALYTE	SPK CONC	MS	MS %	MSD	MSD %	RPD	ACP %CL	ACP RPD
Benzene	40	32.99	82.5	33.47	83.7	1.4	70-130	20
Toluene	40	33.09	82.7	34.66	86.7	4.6	70-130	20
Ethylbenzene	40	32.31	80.8	36.41	91.0	11.9	70-130	20
Xylenes	40	35.12	87.8	39.53	98.8	11.8	70-130	20

III. Method Blank

Date Performed: 08/20/05

COMPOUND	Reporting Limit (µg/kg)	RESULT (µg/kg)
MTBE	5	ND
Benzene	2	ND
Toluene	2	ND
Ethylbenzene	2	ND
Xylenes	2	ND

14148 E. Firestone Blvd., Santa Fe Springs, CA 90670 Tel: 310 921-8123, Fax: 310 921-7974

CHEMICAL & ENVIRONMENTAL LABORATORIES, INC.

QC REPORT

--- EPA 8270C ---

I. Laboratory Control Sample

Date Performed: 08/24/05
QC Batch #: SVOC-50824LC
Unit: µg/kg

ANALYTE	SPK CONC	LCS	LCS %	ACP %CL
Phenol	5000	3020	60.4	30-140
2-Chlorophenol	5000	3315	66.3	30-140
1,4-Dichlorobenzene	2500	1588	63.5	30-140
N-Nitroso-di-n-propy	2500	1363	54.5	30-140
1,2,4-Trichlorobenze	2500	1790	71.6	30-140
4-Chloro-3-methylphe	5000	2806	56.1	30-140
Acenaphthene	2500	1932	77.3	30-140
4-Nitrophenol	5000	1971	39.4	30-140
2,4-Dinitrotoluene	2500	1578	63.1	30-140
Pentachlorophenol	5000	2444	48.9	30-140
Pyrene	2500	1810	72.4	30-140

II. Matrix Spike/Matrix Spike Duplicate

Date Performed: 08/24/05
QC Batch #: SVOC-50824MS
Sample Spiked: 50818D-1
Unit: µg/kg

ANALYTE	SPK CONC	MS	MS %	MSD	MSD %	RPD	ACP %CL	ACP RPD
Phenol	5000	2611	52.2	2776	55.5	6.1	30-140	30
2-Chlorophenol	5000	2824	56.5	3149	63.0	10.9	30-140	30
1,4-Dichlorobenzene	2500	1606	64.2	1892	75.7	16.4	30-140	30
N-Nitroso-di-n-propy	2500	1581	63.2	1697	67.9	7.1	30-140	30
1,2,4-Trichlorobenze	2500	1826	73.0	2170	86.8	17.2	30-140	30
4-Chloro-3-methylphe	5000	2594	51.9	3058	61.2	16.4	30-140	30
Acenaphthene	2500	2022	80.9	2331	93.2	14.2	30-140	30
4-Nitrophenol	5000	1768	35.4	2001	40.0	12.4	30-140	30
2,4-Dinitrotoluene	2500	1630	65.2	1718	68.7	5.3	30-140	30
Pentachlorophenol	5000	2175	43.5	2332	46.6	7.0	30-140	30
Pyrene	2500	1954	78.2	2110	84.4	7.7	30-140	30

14148 E. Firestone Blvd., Santa Fe Springs, CA 90670 Tel: 562 921-8123 Fax: 562 921-7974

CHEMICAL & ENVIRONMENTAL LABORATORIES, INC.

QC REPORT

--- EPA 8270C (SVOCs) ---

III. Method Blank

Date Performed: 08/24/05

COMPOUND	Reporting Limit (µg/kg)	RESULT (µg/kg or ppb)
Bis (2-Chloroethyl) Ether	250	ND
2-Chlorophenol	250	ND
Phenol	250	ND
1,3-Dichlorobenzene	250	ND
1,4-Dichlorobenzene	250	ND
1,2-Dichlorobenzene	250	ND
Bis (2-Chloroisopropyl) Ether	250	ND
Hexachloroethane	250	ND
2-Methyl Phenol	250	ND
N-Nitrosodi-N-Propylamine	250	ND
4-Methylphenol	250	ND
Nitrobenzene	250	ND
Isophorone	250	ND
2-Nitrophenol	500	ND
2,4-Dimethylphenol	250	ND
Bis (2-Chloroethoxy) Methane	250	ND
2,4-Dichlorophenol	250	ND
1,2,3-Trichlorobenzene	250	ND
Naphthalene	250	ND
4-Chloroaniline	500	ND
Hexachlorobutadiene	250	ND
1-Methylnaphthalene	250	ND
4-Chloro-3-Methylphenol	250	ND
Hexachlorocyclopentadiene	250	ND
2,4,6-Trichlorophenol	250	ND
2,3,4-Trichlorophenol	250	ND
1-Chloronaphthalene	250	ND
2-Nitroaniline	500	ND
Acenaphthylene	250	ND
Dimethyl Phthalate	250	ND
2,6-Dinitrotoluene	250	ND
Acenaphthene	250	ND
3-Nitroaniline	500	ND
4-Nitrophenol	500	ND
Dibenzofuran	250	ND

COMPOUND	Reporting Limit (µg/kg)	RESULT (µg/kg or ppb)
2,4-Dinitrotoluene	250	ND
2,4-Dinitrophenol	500	ND
Fluorene	250	ND
4-Chlorophenyl Phenyl Ether	250	ND
Diethylphthalate	250	ND
4-Nitroaniline	500	ND
Azobenzene	250	ND
4,6-Dinitro-2-Methyl Phenol	250	ND
4-Bromophenyl Phenyl Ether	250	ND
Hexachlorobenzene	250	ND
Pentachlorophenol	250	ND
Phenanthrene	250	ND
Anthracene	250	ND
Carbazole	250	ND
Di-N-Butylphthalate	250	ND
Fluoranthene	250	ND
Pyrene	250	ND
Butylbenzylphthalate	250	ND
Benzo(a)Anthracene	250	ND
Chrysene	250	ND
Bis (2-Ethylhexyl) Phthalate	250	ND
Di-N-Octylphthalate	250	ND
Benzo (b) Fluoranthene	250	ND
Benzo (k) Fluoranthene	250	ND
Benzo (a) Pyrene	250	ND
Indeno (1,2,3-c,d) Pyrene	250	ND
Dibenzo (a,h) Anthracene	250	ND
Benzo (g,h,k) Perylene	250	ND
Surrogate Compounds		% Surr Rec (40-140)
2-Fluorobiphenyl		62
2-Fluorophenol		71
Nitrobenzene-d5		73
Phenol-d5		65
p-terphenyl-d14		69
2,4,6-tribromophenol		55

14148 E. Firestone Blvd. Santa Fe Springs, CA 90670 Tel: 562 921-8123, Fax: 562 921-7974

CHEMICAL & ENVIRONMENTAL LABORATORIES, INC.

QC REPORT

--- EPA 6010B (Metals) ---

I. Laboratory Control Sample

Date Performed: 08/23/05
QC Batch #: MET50823LC
Unit: mg/L

ANALYTE	SPK CONC	LCS	LCS %	ACP %CL
Arsenic	10	10.8	108	70-130
Lead	10	9 7	97	70-130

Date Performed: 09/14/05
QC Batch #: AS50914LC
Unit: mg/L

ANALYTE	SPK CONC	LCS	LCS %	ACP %CL
Arsenic	10	10.4	104	70-130

II. Matrix Spike/Matrix Spike Duplicate

Date Performed: 08/23/05
QC Batch #: MET50823MS
Sample Spiked: 50819D-2
Unit: mg/kg

ANALYTE	SPK CONC	MS	MS %	MSD	MSD %	RPD	ACP %CL	ACP RPD
Arsenic	10	12.7	127.0	12.4	124.0	2.4	70-130	20
Lead	10	10.5	105.0	10.6	106.0	0.9	70-130	20

Date Performed: 09/14/05
QC Batch #: AS50914MS
Sample Spiked: 50826I-3
Unit: mg/kg

ANALYTE	SPK CONC	MS	MS %	MSD	MSD %	RPD	ACP %CL	ACP RPD
Arsenic	10	11.7	117.0	10.6	106.0	9.9	70-130	20

CHEMICAL & ENVIRONMENTAL LABORATORIES, INC.

QC REPORT

--- EPA 6010B (Metals) ---

III. Method Blank

Date Performed: 08/23/05

COMPOUND	Reporting Limit (mg/kg)	RESULT (mg/kg or ppm)
Arsenic (As)	5	ND
Lead (Pb)	1	ND

Date Performed: 09/14/05

COMPOUND	Reporting Limit (mg/kg)	RESULT (mg/kg or ppm)
Arsenic (As)	5	ND

ND = Not detected at the indicated reporting limit.

14148 E. Firestone Blvd., Santa Fe Springs, CA 90670 Tel: 310 921-8123, Fax: 310 921-7974

CHEMICAL & ENVIRONMENTAL LABORATORIES, INC.

September 20, 2005

ELAP Certificate No: 2268

Mr. Terry Carter
Performance Excavators
95 Belvedere Street
San Rafael, CA

Project: BB Courts
C&E ID: 50816C
50826K
50829A

Dear Mr. Carter:

Enclosed is an analytical report for the samples received by Chemical & Environmental Laboratories, Inc. on August 16/26/29, 2005, and analyzed as indicated in the attached chain-of-custody.

Unless otherwise noted, no problems were encountered during receiving, preparation and analysis of these samples.

Please contact me at (562) 921-8123 if you have any questions regarding this report.

Sincerely,

Larry Zhang, Ph.D.
Laboratory Director

14148 E. Firestone Blvd., Santa Fe Springs, CA 90670 Tel: 562 921-8123 Fax: 562 921-7974

CHEMICAL & ENVIRONMENTAL LABORATORIES, INC.

QC REPORT

--- EPA 8260B (BTEX) ---

I. Laboratory Control Sample

Date Performed: 08/17/05
QC Batch #: BTEX50817LC
Unit: µg/L

ANALYTE	SPK CONC	LCS	LCS %	ACP %CL
Benzene	40	37.86	94.7	70-130
Toluene	40	36.27	90.7	70-130
Ethylbenzene	40	47.82	119.6	70-130
Xylenes	40	40.76	101.9	70-130

Date Performed: 08/29/05
QC Batch #: BTEX50829LC
Unit: µg/L

ANALYTE	SPK CONC	LCS	LCS %	ACP %CL
Benzene	40	36.97	92.4	70-130
Toluene	40	41.76	104.4	70-130
Ethylbenzene	40	39.31	98.3	70-130
Xylenes	40	36.18	90.5	70-130

14148 E. Firestone Blvd., Santa Fe Springs, CA 90670 Tel: 310 921-8123, Fax: 310 921-7974

CHEMICAL & ENVIRONMENTAL LABORATORIES, INC.

QC REPORT

--- EPA 8260B (BTEX) ---

II. Matrix Spike/Matrix Spike Duplicate

Date Performed: 08/17/05
QC Batch #: BTEX50817MS
Sample Spiked: 50816C-1
Unit: µg/kg

ANALYTE	SPK CONC	MS	MS %	MSD	MSD %	RPD	ACP %CL	ACP RPD
Benzene	40	34.82	87.1	33.07	82.7	5.2	70-130	20
Toluene	40	35.56	88.9	32.45	81.1	9.1	70-130	20
Ethylbenzene	40	45.87	114.7	40.37	100.9	12.8	70-130	20
Xylenes	40	38.18	95.5	33.71	84.3	12.4	70-130	20

Date Performed: 08/29/05
QC Batch #: BTEX50829MS
Sample Spiked: 50826K-1
Unit: µg/kg

ANALYTE	SPK CONC	MS	MS %	MSD	MSD %	RPD	ACP %CL	ACP RPD
Benzene	40	46.93	117.3	43.07	107.7	8.6	70-130	20
Toluene	40	47.45	118.6	46.97	117.4	1.0	70-130	20
Ethylbenzene	40	44.22	110.6	43.42	108.6	1.8	70-130	20
Xylenes	40	40.50	101.3	39.56	98.9	2.3	70-130	20

CHEMICAL & ENVIRONMENTAL LABORATORIES, INC.

QC REPORT

--- EPA 8260B (BTEX) ---

III. Method Blank

Date Performed: 08/17/05

COMPOUND	Reporting Limit (µg/kg)	RESULT (µg/kg)
MTBE	5	ND
Benzene	2	ND
Toluene	2	ND
Ethylbenzene	2	ND
Xylenes	2	ND

Date Performed: 08/29/05

COMPOUND	Reporting Limit (µg/kg)	RESULT (µg/kg)
MTBE	5	ND
Benzene	2	ND
Toluene	2	ND
Ethylbenzene	2	ND
Xylenes	2	ND

14148 E. Firestone Blvd., Santa Fe Springs, CA 90670 Tel: 310 921-8123, Fax: 310 921-7974

CHEMICAL & ENVIRONMENTAL LABORATORIES, INC.

QC REPORT

--- EPA 8270C ---

I. Laboratory Control Sample

Date Performed: 08/24/05
QC Batch #: SVOC-50824LC
Unit: µg/kg

ANALYTE	SPK CONC	LCS	LCS %	ACP %CL
Phenol	5000	3020	60.4	30-140
2-Chlorophenol	5000	3315	66.3	30-140
1,4-Dichlorobenzene	2500	1588	63.5	30-140
N-Nitroso-di-n-propy	2500	1363	54.5	30-140
1,2,4-Trichlorobenze	2500	1790	71.6	30-140
4-Chloro-3-methylphe	5000	2806	56.1	30-140
Acenaphthene	2500	1932	77.3	30-140
4-Nitrophenol	5000	1971	39.4	30-140
2,4-Dinitrotoluene	2500	1578	63.1	30-140
Pentachlorophenol	5000	2444	48.9	30-140
Pyrene	2500	1810	72.4	30-140

Date Performed: 09/02/05
QC Batch #: SVOC-50902LC
Unit: µg/kg

ANALYTE	SPK CONC	LCS	LCS %	ACP %CL
Phenol	5000	3285	65.7	30-140
2-Chlorophenol	5000	3712	74.2	30-140
1,4-Dichlorobenzene	2500	1647	65.9	30-140
N-Nitroso-di-n-propy	2500	1393	55.7	30-140
1,2,4-Trichlorobenze	2500	1508	60.3	30-140
4-Chloro-3-methylphe	5000	2856	57.1	30-140
Acenaphthene	2500	1704	68.2	30-140
4-Nitrophenol	5000	2011	40.2	30-140
2,4-Dinitrotoluene	2500	1450	58.0	30-140
Pentachlorophenol	5000	2626	52.5	30-140
Pyrene	2500	1880	75.2	30-140

CHEMICAL & ENVIRONMENTAL LABORATORIES, INC.

QC REPORT

--- EPA 8270C ---

I. Laboratory Control Sample

Date Performed: 09/06/05
QC Batch #: SVOC-50906LC
Unit: µg/kg

ANALYTE	SPK CONC	LCS	LCS %	ACP %CL
Phenol	5000	2735	54.7	30-140
2-Chlorophenol	5000	3406	68.1	30-140
1,4-Dichlorobenzene	2500	1852	74.1	30-140
N-Nitroso-di-n-propy	2500	1501	60.0	30-140
1,2,4-Trichlorobenze	2500	1763	70.5	30-140
4-Chloro-3-methylphe	5000	3050	61.0	30-140
Acenaphthene	2500	2024	81.0	30-140
4-Nitrophenol	5000	1771	35.4	30-140
2,4-Dinitrotoluene	2500	1428	57.1	30-140
Pentachlorophenol	5000	2110	42.2	30-140
Pyrene	2500	1634	65.4	30-140

CHEMICAL & ENVIRONMENTAL LABORATORIES, INC.

QC REPORT

--- EPA 8270C ---

II. Matrix Spike/Matrix Spike Duplicate

Date Performed: 08/24/05
QC Batch #: SVOC-50824MS
Sample Spiked: 50816C-1
Unit: µg/kg

ANALYTE	SPK CONC	MS	MS %	MSD	MSD %	RPD	ACP %CL	ACP RPD
Phenol	5000	2611	52.2	2776	55.5	6.1	30-140	30
2-Chlorophenol	5000	2824	56.5	3149	63.0	10.9	30-140	30
1,4-Dichlorobenzene	2500	1606	64.2	1892	75.7	16.4	30-140	30
N-Nitroso-di-n-propy	2500	1581	63.2	1697	67.9	7.1	30-140	30
1,2,4-Trichlorobenze	2500	1826	73.0	2170	86.8	17.2	30-140	30
4-Chloro-3-methylphe	5000	2594	51.9	3058	61.2	16.4	30-140	30
Acenaphthene	2500	2022	80.9	2331	93.2	14.2	30-140	30
4-Nitrophenol	5000	1768	35.4	2001	40.0	12.4	30-140	30
2,4-Dinitrotoluene	2500	1630	65.2	1718	68.7	5.3	30-140	30
Pentachlorophenol	5000	2175	43.5	2332	46.6	7.0	30-140	30
Pyrene	2500	1954	78.2	2110	84.4	7.7	30-140	30

Date Performed: 09/02/05
QC Batch #: SVOC-50902MS
Sample Spiked: 50826H-18
Unit: µg/kg

ANALYTE	SPK CONC	MS	MS %	MSD	MSD %	RPD	ACP %CL	ACP RPD
Phenol	5000	3573	71.5	3092	61.8	14.4	30-140	30
2-Chlorophenol	5000	3606	72.1	3428	68.6	5.1	30-140	30
1,4-Dichlorobenzene	2500	2020	80.8	1854	74.2	8.6	30-140	30
N-Nitroso-di-n-propy	2500	1756	70.2	1618	64.7	8.2	30-140	30
1,2,4-Trichlorobenze	2500	2100	84.0	1880	75.2	11.1	30-140	30
4-Chloro-3-methylphe	5000	3155	63.1	2911	58.2	8.0	30-140	30
Acenaphthene	2500	2198	87.9	2070	82.8	6.0	30-140	30
4-Nitrophenol	5000	1933	38.7	1804	36.1	6.9	30-140	30
2,4-Dinitrotoluene	2500	1791	71.6	1513	60.5	16.8	30-140	30
Pentachlorophenol	5000	2612	52.2	2333	46.7	11.3	30-140	30
Pyrene	2500	2184	87.4	1960	78.4	10.8	30-140	30

CHEMICAL & ENVIRONMENTAL LABORATORIES, INC.

QC REPORT

--- EPA 8270C ---

II. Matrix Spike/Matrix Spike Duplicate

Date Performed: 09/06/05
QC Batch #: SVOC-50906MS
Sample Spiked: 50826I-14
Unit: µg/kg

ANALYTE	SPK CONC	MS	MS %	MSD	MSD %	RPD	ACP %CL	ACP RPD
Phenol	5000	3838	76.8	4023	80.5	4.7	30-140	30
2-Chlorophenol	5000	4016	80.3	4194	83.9	4.3	30-140	30
1,4-Dichlorobenzene	2500	1872	74.9	2126	85.0	12.7	30-140	30
N-Nitroso-di-n-propy	2500	1651	66.0	1780	71.2	7.5	30-140	30
1,2,4-Trichlorobenze	2500	1730	69.2	2008	80.3	14.9	30-140	30
4-Chloro-3-methylphe	5000	3165	63.3	3770	75.4	17.4	30-140	30
Acenaphthene	2500	1898	75.9	2242	89.7	16.6	30-140	30
4-Nitrophenol	5000	2104	42.1	2318	46.4	9.7	30-140	30
2,4-Dinitrotoluene	2500	1787	71.5	1911	76.4	6.7	30-140	30
Pentachlorophenol	5000	2543	50.9	2998	60.0	16.4	30-140	30
Pyrene	2500	1950	78.0	2182	87.3	11.2	30-140	30

14148 E. Firestone Blvd., Santa Fe Springs, CA 90670 Tel: 562-921-8123 Fax: 562-921-7974

CHEMICAL & ENVIRONMENTAL LABORATORIES, INC.

QC REPORT

--- EPA 8270C (SVOCs) ---

III. Method Blank

Date Performed: 08/24/05

COMPOUND	Reporting Limit (µg/kg)	RESULT (µg/kg or ppb)
Bis (2-Chloroethyl) Ether	250	ND
2-Chlorophenol	250	ND
Phenol	250	ND
1,3-Dichlorobenzene	250	ND
1,4-Dichlorobenzene	250	ND
1,2-Dichlorobenzene	250	ND
Bis (2-Chloroisopropyl) Ether	250	ND
Hexachloroethane	250	ND
2-Methyl Phenol	250	ND
N-Nitrosodi-N-Propylamine	250	ND
4-Methylphenol	250	ND
Nitrobenzene	250	ND
Isophorone	250	ND
2-Nitrophenol	500	ND
2,4-Dimethylphenol	250	ND
Bis (2-Chloroethoxy) Methane	250	ND
2,4-Dichlorophenol	250	ND
1,2,3-Trichlorobenzene	250	ND
Naphthalene	250	ND
4-Chloroaniline	500	ND
Hexachlorobutadiene	250	ND
1-Methylnaphthalene	250	ND
4-Chloro-3-Methylphenol	250	ND
Hexachlorocyclopentadiene	250	ND
2,4,6-Trichlorophenol	250	ND
2,3,4-Trichlorophenol	250	ND
1-Chloronaphthalene	250	ND
2-Nitroaniline	500	ND
Acenaphthylene	250	ND
Dimethyl Phthalate	250	ND
2,6-Dinitrotoluene	250	ND
Acenaphthene	250	ND
3-Nitroaniline	500	ND
4-Nitrophenol	500	ND
Dibenzofuran	250	ND

COMPOUND	Reporting Limit (µg/kg)	RESULT (µg/kg or ppb)
2,4-Dinitrotoluene	250	ND
2,4-Dinitrophenol	500	ND
Fluorene	250	ND
4-Chlorophenyl Phenyl Ether	250	ND
Diethylphthalate	250	ND
4-Nitroaniline	500	ND
Azobenzene	250	ND
4,6-Dinitro-2-Methyl Phenol	250	ND
4-Bromophenyl Phenyl Ether	250	ND
Hexachlorobenzene	250	ND
Pentachlorophenol	250	ND
Phenanthrene	250	ND
Anthracene	250	ND
Carbazole	250	ND
Di-N-Butylphthalate	250	ND
Fluoranthene	250	ND
Pyrene	250	ND
Butylbenzylphthalate	250	ND
Benzo(a)Anthracene	250	ND
Chrysene	250	ND
Bis (2-Ethylhexyl) Phthalate	250	ND
Di-N-Octylphthalate	250	ND
Benzo (b) Fluoranthene	250	ND
Benzo (k) Fluoranthene	250	ND
Benzo (a) Pyrene	250	ND
Indeno (1,2,3-c,d) Pyrene	250	ND
Dibenzo (a,h) Anthracene	250	ND
Benzo (g,h,k) Perylene	250	ND
Surrogate Compounds		% Surr Rec (40-140)
2-Fluorobiphenyl		62
2-Fluorophenol		71
Nitrobenzene-d5		73
Phenol-d5		65
p-terphenyl-d14		69
2,4,6-tribromophenol		55

CHEMICAL & ENVIRONMENTAL LABORATORIES, INC.

QC REPORT

--- EPA 8270C (SVOCs) ---

III. Method Blank

Date Performed: 09/02/05

COMPOUND	Reporting Limit (µg/kg)	RESULT (µg/kg or ppb)
Bis (2-Chloroethyl) Ether	250	ND
2-Chlorophenol	250	ND
Phenol	250	ND
1,3-Dichlorobenzene	250	ND
1,4-Dichlorobenzene	250	ND
1,2-Dichlorobenzene	250	ND
Bis (2-Chloroisopropyl) Ether	250	ND
Hexachloroethane	250	ND
2-Methyl Phenol	250	ND
N-Nitrosodi-N-Propylamine	250	ND
4-Methylphenol	250	ND
Nitrobenzene	250	ND
Isophorone	250	ND
2-Nitrophenol	500	ND
2,4-Dimethylphenol	250	ND
Bis (2-Chloroethoxy) Methane	250	ND
2,4-Dichlorophenol	250	ND
1,2,3-Trichlorobenzene	250	ND
Naphthalene	250	ND
4-Chloroaniline	500	ND
Hexachlorobutadiene	250	ND
1-Methylnaphthalene	250	ND
4-Chloro-3-Methylphenol	250	ND
Hexachlorocyclopentadiene	250	ND
2,4,6-Trichlorophenol	250	ND
2,3,4-Trichlorophenol	250	ND
1-Chloronaphthalene	250	ND
2-Nitroaniline	500	ND
Acenaphthylene	250	ND
Dimethyl Phthalate	250	ND
2,6-Dinitrotoluene	250	ND
Acenaphthene	250	ND
3-Nitroaniline	500	ND
4-Nitrophenol	500	ND
Dibenzofuran	250	ND

COMPOUND	Reporting Limit (µg/kg)	RESULT (µg/kg or ppb)
2,4-Dinitrotoluene	250	ND
2,4-Dinitrophenol	500	ND
Fluorene	250	ND
4-Chlorophenyl Phenyl Ether	250	ND
Diethylphthalate	250	ND
4-Nitroaniline	500	ND
Azobenzene	250	ND
4,6-Dinitro-2-Methyl Phenol	250	ND
4-Bromophenyl Phenyl Ether	250	ND
Hexachlorobenzene	250	ND
Pentachlorophenol	250	ND
Phenanthrene	250	ND
Anthracene	250	ND
Carbazole	250	ND
Di-N-Butylphthalate	250	ND
Fluoranthene	250	ND
Pyrene	250	ND
Butylbenzylphthalate	250	ND
Benzo(a)Anthracene	250	ND
Chrysene	250	ND
Bis (2-Ethylhexyl) Phthalate	250	ND
Di-N-Octylphthalate	250	ND
Benzo (b) Fluoranthene	250	ND
Benzo (k) Fluoranthene	250	ND
Benzo (a) Pyrene	250	ND
Indeno (1,2,3-c,d) Pyrene	250	ND
Dibenzo (a,h) Anthracene	250	ND
Benzo (g,h,k) Perylene	250	ND
Surrogate Compounds		% Surr Rec (40-140)
2-Fluorobiphenyl		72
2-Fluorophenol		80
Nitrobenzene-d5		70
Phenol-d5		75
p-terphenyl-d14		63
2,4,6-tribromophenol		67

CHEMICAL & ENVIRONMENTAL LABORATORIES, INC.

QC REPORT

--- EPA 8270C (SVOCs) ---

III. Method Blank

Date Performed: 09/06/05

COMPOUND	Reporting Limit (µg/kg)	RESULT (µg/kg or ppb)
Bis (2-Chloroethyl) Ether	250	ND
2-Chlorophenol	250	ND
Phenol	250	ND
1,3-Dichlorobenzene	250	ND
1,4-Dichlorobenzene	250	ND
1,2-Dichlorobenzene	250	ND
Bis (2-Chloroisopropyl) Ether	250	ND
Hexachloroethane	250	ND
2-Methyl Phenol	250	ND
N-Nitrosodi-N-Propylamine	250	ND
4-Methylphenol	250	ND
Nitrobenzene	250	ND
Isophorone	250	ND
2-Nitrophenol	500	ND
2,4-Dimethylphenol	250	ND
Bis (2-Chloroethoxy) Methane	250	ND
2,4-Dichlorophenol	250	ND
1,2,3-Trichlorobenzene	250	ND
Naphthalene	250	ND
4-Chloroaniline	500	ND
Hexachlorobutadiene	250	ND
1-Methylnaphthalene	250	ND
4-Chloro-3-Methylphenol	250	ND
Hexachlorocyclopentadiene	250	ND
2,4,6-Trichlorophenol	250	ND
2,3,4-Trichlorophenol	250	ND
1-Chloronaphthalene	250	ND
2-Nitroaniline	500	ND
Acenaphthylene	250	ND
Dimethyl Phthalate	250	ND
2,6-Dinitrotoluene	250	ND
Acenaphthene	250	ND
3-Nitroaniline	500	ND
4-Nitrophenol	500	ND
Dibenzofuran	250	ND

COMPOUND	Reporting Limit (µg/kg)	RESULT (µg/kg or ppb)
2,4-Dinitrotoluene	250	ND
2,4-Dinitrophenol	500	ND
Fluorene	250	ND
4-Chlorophenyl Phenyl Ether	250	ND
Diethylphthalate	250	ND
4-Nitroaniline	500	ND
Azobenzene	250	ND
4,6-Dinitro-2-Methyl Phenol	250	ND
4-Bromophenyl Phenyl Ether	250	ND
Hexachlorobenzene	250	ND
Pentachlorophenol	250	ND
Phenanthrene	250	ND
Anthracene	250	ND
Carbazole	250	ND
Di-N-Butylphthalate	250	ND
Fluoranthene	250	ND
Pyrene	250	ND
Butylbenzylphthalate	250	ND
Benzo(a)Anthracene	250	ND
Chrysene	250	ND
Bis (2-Ethylhexyl) Phthalate	250	ND
Di-N-Octylphthalate	250	ND
Benzo (b) Fluoranthene	250	ND
Benzo (k) Fluoranthene	250	ND
Benzo (a) Pyrene	250	ND
Indeno (1,2,3-c,d) Pyrene	250	ND
Dibenzo (a,h) Anthracene	250	ND
Benzo (g,h,k) Perylene	250	ND
Surrogate Compounds		% Surr Rec (40-140)
2-Fluorobiphenyl		81
2-Fluorophenol		69
Nitrobenzene-d5		85
Phenol-d5		62
p-terphenyl-d14		78
2,4,6-tribromophenol		59

CHEMICAL & ENVIRONMENTAL LABORATORIES, INC.

QC REPORT

--- EPA 6010B (Metals) ---

I. Laboratory Control Sample

Date Performed: 08/17/05
QC Batch #: PB50817LC
Unit: mg/L

ANALYTE	SPK CONC	LCS	LCS %	ACP %CL
Lead	10	10.1	101	70-130

Date Performed: 08/18/05
QC Batch #: AS50818LC
Unit: mg/L

ANALYTE	SPK CONC	LCS	LCS %	ACP %CL
Arsenic	10	10.3	103	70-130

Date Performed: 08/30/05
QC Batch #: MET50830LC
Unit: mg/L

ANALYTE	SPK CONC	LCS	LCS %	ACP %CL
Arsenic	10	10.9	109	70-130
Lead	10	10.3	103	70-130

Date Performed: 09/14/05
QC Batch #: AS50914LC
Unit: mg/L

ANALYTE	SPK CONC	LCS	LCS %	ACP %CL
Arsenic	10	10.4	104	70-130

CHEMICAL & ENVIRONMENTAL LABORATORIES, INC.

QC REPORT

--- EPA 6010B (Metals) ---

II. Matrix Spike/Matrix Spike Duplicate

Date Performed: 08/17/05
QC Batch #: PB50817MS
Sample Spiked: 50816C-1
Unit: mg/kg

ANALYTE	SPK CONC	MS	MS %	MSD	MSD %	RPD	ACP %CL	ACP RPD
Lead	10	10.3	103.0	10.2	102.0	1.0	70-130	20

Date Performed: 08/18/05
QC Batch #: AS50818MS
Sample Spiked: 50816C-1
Unit: mg/kg

ANALYTE	SPK CONC	MS	MS %	MSD	MSD %	RPD	ACP %CL	ACP RPD
Arsenic	10	12.5	125.0	12.5	125.0	0.0	70-130	20

Date Performed: 08/30/05
QC Batch #: MET50830MS
Sample Spiked: 50826H-21
Unit: mg/kg

ANALYTE	SPK CONC	MS	MS %	MSD	MSD %	RPD	ACP %CL	ACP RPD
Arsenic	10	12.4	124.0	12.5	125.0	0.8	70-130	20
Lead	10	9.1	91.0	9.0	90.0	1.1	70-130	20

Date Performed: 09/14/05
QC Batch#: AS50914MS
Sample Spiked: 508261-3
Unit: mg/kg

ANALYTE	SPK CONC	MS	MS %	MSD	MSD %	RPD	ACP %CL	ACP RPD
Arsenic	10	11.7	117.0	10.6	106.0	9.9	70-130	20

CHEMICAL & ENVIRONMENTAL LABORATORIES, INC.

QC REPORT

--- EPA 6010B (Metals) ---

III. Method Blank

Date Performed: 08/17/05

COMPOUND	Reporting Limit (mg/kg)	RESULT (mg/kg or ppm)
Lead (Pb)	1	ND

Date Performed: 08/18/05

COMPOUND	Reporting Limit (mg/kg)	RESULT (mg/kg or ppm)
Arsenic (As)	5	ND

Date Performed: 08/30/05

COMPOUND	Reporting Limit (mg/kg)	RESULT (mg/kg or ppm)
Arsenic (As)	5	ND
Lead (Pb)	1	ND

Date Performed: 09/14/05

COMPOUND	Reporting Limit (mg/kg)	RESULT (mg/kg or ppm)
Arsenic (As)	5	ND

ND = Not detected at the indicated reporting limit

14148 E Firestone Blvd, Santa Fe Springs, CA 90670 Tel 562 921-8123, Fax 562 921-7974

Appendix 3:
VOC & PARTICULATE DUST MONITORING

Location: BB Courts **Time:** 10:00
Date: 8/9/2005 **Test:** FID

Measurement #	Location	Conc (ppm)
Ambient	Upwind	0 60
1	Stock Pile	4.00
2	rest of site	<1.00

Location: BB Courts **Time:** 10:40
Date: 8/9/2005 **Test:** Dust

Measurement #	Location	Conc (mg/m^3)
Ambient	Upwind	0.001
1	East	0.001
2	North	0 000
3	West	0.000
4	South	0.066

Location: BB Courts **Time:** 3:00 PM
Date: 8/9/2005 **Test:** FID

Measurement #	Location	Conc (ppm)
Ambient	Upwind	0 01
1	Bottom of hole near tar	5 00
2	Stock Pile near tar	5 00
3	Along fence	0 60

Location: BB Courts **Time:** 3:00 PM
Date: 8/9/2005 **Test:** Dust

Measurement #	Location	Conc (mg/m^3)
Ambient	Upwind	0.123
1	East	0 001
2	North	0.001
3	West	0 001
4	South	0.001

Location: BB Courts **Time:** 6:20am
Date: 8/10/2005 **Test:** FID

Measurement #	Location	Conc (ppm)
Ambient	Upwind	0 35
1	North	0.10
2	Stock Pile	0.53
3	East	0 28
4	South	0 19
5	West	0.56

Location: BB Courts **Time:** 6:20 AM
Date: 8/10/2005 **Test:** Dust

Measurement #	Location	Conc (mg/m^3)
Ambient	Upwind	0.060
1	East	0 060
2	North	0 048
3	West	0 060
4	South	0.064

Location: BB Courts **Time:** 9:15am
Date: 8/10/2005 **Test:** FID

Measurement #	Location	Conc (ppm)
Ambient	Upwind	0.00
1	West	0.00
2	In Hole	15.00
3	East	0 52
4	North East	1 09
5	Stock Pile	8.69

Location: BB Courts **Time:** 9:00 AM
Date: 8/10/2005 **Test:** Dust

Measurement #	Location	Conc (mg/m^3)
Ambient	Upwind	0.003
1	East	0.003
2	North	0.004
3	West	0.003
4	South	0.003

Location: BB Courts **Time:** 10:30 AM
Date: 8/10/2005 **Test:** FID

Measurement #	Location	Conc (ppm)
Ambient	Upwind	0.20
1	West	0 20
2	In Hole	1 50
3	East	0 40
4	North East	0 35
5	Stock Pile	4.07

Location: BB Courts **Time:** 10:30am
Date: 8/10/2005 **Test:** Dust

Measurement #	Location	Conc (mg/m^3)
Ambient	Upwind	0 000
1	East	0 000
2	North	0.017
3	West	0 000
4	South	0.000

Location: BB Courts **Time:** 12:30 AM
Date: 8/10/2005 **Test:** FID

Measurement #	Location	Conc (ppm)
Ambient	Upwind	0 69
1	North	0.62
2	South	0 66
3	East	0.69
4	West	0.40
5	Stock Pile	0.85

Location: BB Courts **Time:** 12:30am
Date: 8/10/2005 **Test:** Dust

Measurement #	Location	Conc (mg/m^3)
Ambient	Upwind	0 090
1	North	0.000
2	South	0 011
3	East	0 000
4	West	0 000
5	Stock Pile	0.000

Location: BB Courts **Time:** 2:30 PM
Date: 8/10/2005 **Test:** FID

Measurement #	Location	Conc (ppm)
Ambient	Upwind	0 12
1	North	0.30
2	South	0 23
3	East	0 22
4	West	0 11
5	Stock Pile	0.76

Location: BB Courts **Time:** 2:30PM
Date: 8/10/2005 **Test:** Dust

Measurement #	Location	Conc (mg/m^3)
Ambient	Upwind	0.070
1	North	0.011
2	South	0 011
3	East	0.000
4	West	0.000
5	Stock Pile	0.000

Location: BB Courts **Time:** 7:00 AM
Date: 8/16/2005 **Test:** FID

Measurement #	Location	Conc (ppm)
Ambient	Upwind	0 22
1	North	0 12
2	South	0.15
3	East	0 15
4	West	0.11
5	Stock Pile	0.83

Location: BB Courts **Time:** 7:00am
Date: 8/16/2005 **Test:** Dust

Measurement #	Location	Conc (mg/m^3)
Ambient	Upwind	0.034
1	North	0.015
2	South	0 123
3	East	0.000
4	West	0 000
5	Stock Pile	0.000

Location: BB Courts **Time:** 8:10 AM
Date: 8/16/2005 **Test:** FID

Measurement #	Location	Conc (ppm)
Ambient	Upwind	0 46
1	North	0 53
2	South	1.07
3	East	0 31
4	West	0.77
5	Stock Pile	1.62

Location: BB Courts **Time:** 8:10am
Date: 8/16/2005 **Test:** Dust

Measurement #	Location	Conc (mg/m^3)
Ambient	Upwind	0.000
1	North	0 000
2	South	0.000
3	East	0 000
4	West	0.000
5	Stock Pile	0.000

Location: BB Courts **Time:** 11:15 AM
Date: 8/16/2005 **Test:** FID

Measurement #	Location	Conc (ppm)
Ambient	Upwind	0 54
1	North	0 34
2	South	0 98
3	East	0 65
4	West	0 59
5	Stock Pile	1.89

Location: BB Courts **Time:** 11:15 AM
Date: 8/16/2005 **Test:** Dust

Measurement #	Location	Conc (mg/m^3)
Ambient	Upwind	0 007
1	North	0.002
2	South	0 110
3	East	0.073
4	West	0 072
5	Stock Pile	0.047

Location: BB Courts **Time:** 12:35 PM
Date: 8/16/2005 **Test:** FID

Measurement #	Location	Conc (ppm)
Ambient	Upwind	0.54
1	North	0.34
2	South	0.98
3	East	0.65
4	West	0.59
5	Stock Pile	1.89

Location: BB Courts **Time:** 12:35 PM
Date: 8/16/2005 **Test:** Dust

Measurement #	Location	Conc (mg/m^3)
Ambient	Upwind	0.000
1	North	0.012
2	South	0.017
3	East	0.061
4	West	0.023
5	Stock Pile	0.067

Location: BB Courts **Time:** 2:00 PM
Date: 8/16/2005 **Test:** FID

Measurement #	Location	Conc (ppm)
Ambient	Upwind	0.89
1	North	1.01
2	South	0.74
3	East	0.96
4	West	0.72
5	Stock Pile	1.67

Location: BB Courts **Time:** 2:00 PM
Date: 8/16/2005 **Test:** Dust

Measurement #	Location	Conc (mg/m^3)
Ambient	Upwind	0.001
1	North	0.000
2	South	0.012
3	East	0.009
4	West	0.003
5	Stock Pile	0.002

Location: BB Courts **Time:** 8:05 AM
Date: 8/17/2005 **Test:** FID

Measurement #	Location	Conc (ppm)
Ambient	Upwind	0.61
1	North	0.64
2	South	0.70
3	East	0.59
4	West	0.65
5	Stock Pile	0.77

Location: BB Courts **Time:** 8:05 AM
Date: 8/17/2005 **Test:** Dust

Measurement #	Location	Conc (mg/m^3)
Ambient	Upwind	0.073
1	North	0.053
2	South	0.056
3	East	0.055
4	West	0.083
5	Stock Pile	0.062

Location: BB Courts **Time:** 10:30 AM
Date: 8/17/2005 **Test:** FID

Measurement #	Location	Conc (ppm)
Ambient	Upwind	0.16
1	North	0.00
2	South	0.05
3	East	0.09
4	West	0.03
5	Stock Pile	0.07

Location: BB Courts **Time:** 10:30 AM
Date: 8/17/2005 **Test:** Dust

Measurement #	Location	Conc (mg/m^3)
Ambient	Upwind	0.000
1	North	0.000
2	South	0.000
3	East	0.000
4	West	0.000
5	Stock Pile	0.000

Location: BB Courts **Time:** 12:30 PM
Date: 8/17/2005 **Test:** FID

Measurement #	Location	Conc (ppm)
Ambient	Upwind	0.26
1	North	0.32
2	South	0.43
3	East	0.41
4	West	0.28
5	Stock Pile	0.45

Location: BB Courts **Time:** 12:30 PM
Date: 8/17/2005 **Test:** Dust

Measurement #	Location	Conc (mg/m^3)
Ambient	Upwind	0.000
1	North	0.000
2	South	0.000
3	East	0.000
4	West	0.000
5	Stock Pile	0.000

Location: BB Courts **Time:** 2:30 PM
Date: 8/17/2005 **Test:** FID

Measurement #	Location	Conc (ppm)
Ambient	Upwind	0 04
1	North	0 43
2	South	0 49
3	East	0 08
4	West	0 49
5	Stock Pile	2.82

Location: BB Courts **Time:** 2:30 PM
Date: 8/17/2005 **Test:** Dust

Measurement #	Location	Conc (mg/m^3)
Ambient	Upwind	0 000
1	North	0.000
2	South	0 041
3	East	0.000
4	West	0.000
5	Stock Pile	0.000

Location: BB Courts **Time:** 8:45 AM
Date: 8/18/2005 **Test:** FID

Measurement #	Location	Conc (ppm)
Ambient	Upwind	0 16
1	North	0 22
2	South	0 74
3	East	0 24
4	West	0 12
5	Stock Pile	0.69

Location: BB Courts **Time:** 8:45 AM
Date: 8/18/2005 **Test:** Dust

Measurement #	Location	Conc (mg/m^3)
Ambient	Upwind	0.000
1	North	0.000
2	South	0.000
3	East	0.000
4	West	0 000
5	Stock Pile	0.000

Location: BB Courts **Time:** 10:45AM
Date: 8/18/2005 **Test:** FID

Measurement #	Location	Conc (ppm)
Ambient	Upwind	0 32
1	North	0 28
2	South	0.91
3	East	2 41
4	West	0 33
5	Stock Pile	0.46

Location: BB Courts **Time:** 10:45 AM
Date: 8/18/2005 **Test:** Dust

Measurement #	Location	Conc (mg/m^3)
Ambient	Upwind	0 000
1	North	0.000
2	South	0.000
3	East	0 000
4	West	0.000
5	Stock Pile	0.000

Location: BB Courts **Time:** 12:45 PM
Date: 8/18/2005 **Test:** FID

Measurement #	Location	Conc (ppm)
Ambient	Upwind	0.18
1	North	0 58
2	South	0 44
3	East	0 50
4	West	0.38
5	Stock Pile	1.15

Location: BB Courts **Time:** 12:45 PM
Date: 8/18/2005 **Test:** Dust

Measurement #	Location	Conc (mg/m^3)
Ambient	Upwind	0.000
1	North	0 000
2	South	0.000
3	East	0.000
4	West	0.000
5	Stock Pile	0.000

Location: BB Courts **Time:** 2:50 PM
Date: 8/18/2005 **Test:** FID

Measurement #	Location	Conc (ppm)
Ambient	Upwind	0 15
1	North	0 12
2	South	0 14
3	East	0 27
4	West	0 15
5	Stock Pile	0.77

Location: BB Courts **Time:** 2:50 PM
Date: 8/18/2005 **Test:** Dust

Measurement #	Location	Conc (mg/m^3)
Ambient	Upwind	0 000
1	North	0 000
2	South	0.000
3	East	0 000
4	West	0 000
5	Stock Pile	0.000

Location: BB Courts **Time:** 8:30AM
Date: 8/19/2005 **Test:** FID

Measurement #	Location	Conc (ppm)
Ambient	Upwind	0 21
1	North	0 28
2	South	0 28
3	East	0 23
4	West	0 16
5	Stock Pile	0.51

Location: BB Courts **Time:** 8:30 AM
Date: 8/19/2005 **Test:** Dust

Measurement #	Location	Conc (mg/m^3)
Ambient	Upwind	0 000
1	North	0 000
2	South	0 000
3	East	0 000
4	West	0 022
5	Stock Pile	0.000

Location: BB Courts **Time:** 10:30 AM
Date: 8/19/2005 **Test:** FID

Measurement #	Location	Conc (ppm)
Ambient	Upwind	0 27
1	North	0 34
2	South	0 23
3	East	0 32
4	West	0 22
5	Stock Pile	0.75

Location: BB Courts **Time:** 10:30 AM
Date: 8/19/2005 **Test:** Dust

Measurement #	Location	Conc (mg/m^3)
Ambient	Upwind	0 000
1	North	0 000
2	South	0 000
3	East	0 000
4	West	0 000
5	Stock Pile	0.000

Location: BB Courts **Time:** 12:40 PM
Date: 8/19/2005 **Test:** FID

Measurement #	Location	Conc (ppm)
Ambient	Upwind	0 22
1	North	0 10
2	South	0 24
3	East	0 08
4	West	0 22
5	Stock Pile	0.27

Location: BB Courts **Time:** 12:40 PM
Date: 8/19/2005 **Test:** Dust

Measurement #	Location	Conc (mg/m^3)
Ambient	Upwind	0 000
1	North	0 000
2	South	0 000
3	East	0 000
4	West	0 000
5	Stock Pile	0.000

Location: BB Courts **Time:** 8:30 AM
Date: 8/22/2005 **Test:** FID

Measurement #	Location	Conc (ppm)
Ambient	Upwind	0 27
1	North	0.43
2	South	0.46
3	East	0 76
4	West	0 27
5	Stock Pile	0.97

Location: BB Courts **Time:** 8:30 AM
Date: 8/22/2005 **Test:** Dust

Measurement #	Location	Conc (mg/m^3)
Ambient	Upwind	0 000
1	North	0 000
2	South	0 000
3	East	0.000
4	West	0.000
5	Stock Pile	0.000

Location: BB Courts **Time:** 10:30 AM
Date: 8/22/2005 **Test:** FID

Measurement #	Location	Conc (ppm)
Ambient	Upwind	0 37
1	North	0.36
2	South	0 72
3	East	0 29
4	West	0 44
5	Stock Pile	0.93

Location: BB Courts **Time:** 10:30 AM
Date: 8/22/2005 **Test:** Dust

Measurement #	Location	Conc (mg/m^3)
Ambient	Upwind	0.000
1	North	0.000
2	South	0.000
3	East	0 000
4	West	0 000
5	Stock Pile	0.000

Location: BB Courts **Time:** 12:45 PM
Date: 8/22/2005 **Test:** FID

Measurement #	Location	Conc (ppm)
Ambient	Upwind	0.69
1	North	0.76
2	South	1.09
3	East	0.75
4	West	0.43
5	Stock Pile	0.83

Location: BB Courts **Time:** 12:45 PM
Date: 8/22/2005 **Test:** Dust

Measurement #	Location	Conc (mg/m^3)
Ambient	Upwind	0.000
1	North	0.000
2	South	0.000
3	East	0.000
4	West	0.000
5	Stock Pile	0.000

Location: BB Courts **Time:** 2:50 PM
Date: 8/22/2005 **Test:** FID

Measurement #	Location	Conc (ppm)
Ambient	Upwind	0.21
1	North	0.33
2	South	0.70
3	East	0.82
4	West	0.71
5	Stock Pile	1.43

Location: BB Courts **Time:** 2:50 PM
Date: 8/22/2005 **Test:** Dust

Measurement #	Location	Conc (mg/m^3)
Ambient	Upwind	0.000
1	North	0.000
2	South	0.000
3	East	0.000
4	West	0.000
5	Stock Pile	0.000

Location: BB Courts **Time:** 8:45 AM
Date: 8/23/2005 **Test:** FID

Measurement #	Location	Conc (ppm)
Ambient	Upwind	0.12
1	North	0.44
2	South	0.09
3	East	0.16
4	West	0.46
5	Stock Pile	0.51

Location: BB Courts **Time:** 8:45 AM
Date: 8/23/2005 **Test:** Dust

Measurement #	Location	Conc (mg/m^3)
Ambient	Upwind	0.000
1	North	0.000
2	South	0.000
3	East	0.000
4	West	0.059
5	Stock Pile	0.000

Location: BB Courts **Time:** 10:45 AM
Date: 8/23/2005 **Test:** FID

Measurement #	Location	Conc (ppm)
Ambient	Upwind	0.41
1	North	0.51
2	South	0.60
3	East	0.40
4	West	0.31
5	Stock Pile	1.57

Location: BB Courts **Time:** 10:45 AM
Date: 8/23/2005 **Test:** Dust

Measurement #	Location	Conc (mg/m^3)
Ambient	Upwind	0.000
1	North	0.000
2	South	0.000
3	East	0.000
4	West	0.000
5	Stock Pile	0.000

Location: BB Courts **Time:** 12:45 PM
Date: 8/23/2005 **Test:** FID

Measurement #	Location	Conc (ppm)
Ambient	Upwind	1.06
1	North	1.52
2	South	0.56
3	East	1.07
4	West	0.52
5	Stock Pile	1.23

Location: BB Courts **Time:** 12:45 PM
Date: 8/23/2005 **Test:** Dust

Measurement #	Location	Conc (mg/m^3)
Ambient	Upwind	0.000
1	North	0.000
2	South	0.000
3	East	0.000
4	West	0.000
5	Stock Pile	0.000

Location: BB Courts **Time:** 2:30 PM
Date: 8/23/2005 **Test:** FID

Measurement #	Location	Conc (ppm)
Ambient	Upwind	0.20
1	North	0.36
2	South	0.32
3	East	0.32
4	West	0.26
5	Stock Pile	0.63

Location: BB Courts **Time:** 2:30 PM
Date: 8/23/2005 **Test:** Dust

Measurement #	Location	Conc (mg/m^3)
Ambient	Upwind	0.000
1	North	0.000
2	South	0.000
3	East	0.000
4	West	0.000
5	Stock Pile	0.000

Location: BB Courts **Time:** 8:30 AM
Date: 8/24/2005 **Test:** FID

Measurement #	Location	Conc (ppm)
Ambient	Upwind	0.76
1	North	1.13
2	South	0.77
3	East	1.04
4	West	0.82
5	Stock Pile	1.11

Location: BB Courts **Time:** 8:30 AM
Date: 8/24/2005 **Test:** Dust

Measurement #	Location	Conc (mg/m^3)
Ambient	Upwind	0.000
1	North	0.000
2	South	0.000
3	East	0.000
4	West	0.000
5	Stock Pile	0.000

Location: BB Courts **Time:** 10:30 AM
Date: 8/24/2005 **Test:** FID

Measurement #	Location	Conc (ppm)
Ambient	Upwind	0.74
1	North	0.96
2	South	0.59
3	East	0.73
4	West	0.91
5	Stock Pile	1.01

Location: BB Courts **Time:** 10:30 AM
Date: 8/24/2005 **Test:** Dust

Measurement #	Location	Conc (mg/m^3)
Ambient	Upwind	0.000
1	North	0.000
2	South	0.000
3	East	0.000
4	West	0.000
5	Stock Pile	0.000

Location: BB Courts **Time:** 12:30 PM
Date: 8/24/2005 **Test:** FID

Measurement #	Location	Conc (ppm)
Ambient	Upwind	0.89
1	North	2.29
2	South	0.97
3	East	0.71
4	West	2.89
5	Stock Pile	1.09

Location: BB Courts **Time:** 12:30 PM
Date: 8/24/2005 **Test:** Dust

Measurement #	Location	Conc (mg/m^3)
Ambient	Upwind	0.000
1	North	0.000
2	South	0.000
3	East	0.000
4	West	0.000
5	Stock Pile	0.000

Location: BB Courts **Time:** 11:45AM
Date: 8/25/2005 **Test:** FID

Measurement #	Location	Conc (ppm)
Ambient	Upwind	0.46
1	North	0.72
2	South	0.38
3	East	0.51
4	West	0.88
5	Stock Pile	1.12

Location: BB Courts **Time:** 11:45 AM
Date: 8/25/2005 **Test:** Dust

Measurement #	Location	Conc (mg/m^3)
Ambient	Upwind	0.000
1	North	0.000
2	South	0.000
3	East	0.000
4	West	0.000
5	Stock Pile	0.000

Location: BB Courts **Time:** 1:15 PM
Date: 8/25/2005 **Test:** FID

Measurement #	Location	Conc (ppm)
Ambient	Upwind	0.52
1	North	0.63
2	South	0.61
3	East	0.33
4	West	0.56
5	Stock Pile	1.04

Location: BB Courts **Time:** 1:15 PM
Date: 8/25/2005 **Test:** Dust

Measurement #	Location	Conc (mg/m^3)
Ambient	Upwind	0.000
1	North	0.000
2	South	0.000
3	East	0.000
4	West	0.000
5	Stock Pile	0.000

Location: BB Courts **Time:** 2:30 PM
Date: 8/25/2005 **Test:** FID

Measurement #	Location	Conc (ppm)
Ambient	Upwind	0.43
1	North	4.17
2	South	0.49
3	East	0.53
4	West	11.07
5	Stock Pile	11.07

Location: BB Courts **Time:** 2:30 PM
Date: 8/25/2005 **Test:** Dust

Measurement #	Location	Conc (mg/m^3)
Ambient	Upwind	0.000
1	North	0.000
2	South	0.000
3	East	0.000
4	West	0.000
5	Stock Pile	0.000

Location: BB Courts **Time:** 3:40 PM
Date: 8/25/2005 **Test:** FID

Measurement #	Location	Conc (ppm)
Ambient	Upwind	0.38
1	North	3.62
2	South	0.56
3	East	0.73
4	West	4.10
5	Stock Pile	3.90

Location: BB Courts **Time:** 3:40 PM
Date: 8/25/2005 **Test:** Dust

Measurement #	Location	Conc (mg/m^3)
Ambient	Upwind	0.000
1	North	0.000
2	South	0.000
3	East	0.000
4	West	0.000
5	Stock Pile	0.000

Location: BB Courts **Time:** 10:10 AM
Date: 8/26/2005 **Test:** FID

Measurement #	Location	Conc (ppm)
Ambient	Upwind	0.64
1	North	1.04
2	South	0.47
3	East	0.64
4	West	0.66
5	Stock Pile	1.12

Location: BB Courts **Time:** 10:10 AM
Date: 8/26/2005 **Test:** Dust

Measurement #	Location	Conc (mg/m^3)
Ambient	Upwind	0.000
1	North	0.000
2	South	0.000
3	East	0.000
4	West	0.000
5	Stock Pile	0.000

Location: BB Courts **Time:** 12:00 PM
Date: 8/26/2005 **Test:** FID

Measurement #	Location	Conc (ppm)
Ambient	Upwind	0.47
1	North	1.24
2	South	0.79
3	East	0.47
4	West	0.86
5	Stock Pile	1.73

Location: BB Courts **Time:** 12:00 PM
Date: 8/26/2005 **Test:** Dust

Measurement #	Location	Conc (mg/m^3)
Ambient	Upwind	0.000
1	North	0.000
2	South	0.000
3	East	0.000
4	West	0.000
5	Stock Pile	0.000

Location: BB Courts **Time:** 2:10 PM
Date: 8/26/2005 **Test:** FID

Measurement #	Location	Conc (ppm)
Ambient	Upwind	0.36
1	North	0.53
2	South	0.29
3	East	0.40
4	West	0.39
5	Stock Pile	0.79

Location: BB Courts **Time:** 2:10 PM
Date: 8/26/2005 **Test:** Dust

Measurement #	Location	Conc (mg/m^3)
Ambient	Upwind	0.000
1	North	0.000
2	South	0.000
3	East	0.000
4	West	0.000
5	Stock Pile	0.000

Location: BB Courts **Time:** 7:43 AM
Date: 8/29/2005 **Test:** FID

Measurement #	Location	Conc (ppm)
Ambient	Upwind	0.00
1	North	2.30
2	South	0.50
3	East	0.20
4	West	0.40
5	Stock Pile	3.33

Location: BB Courts **Time:** 7:43 AM
Date: 8/29/2005 **Test:** Dust

Measurement #	Location	Conc (mg/m^3)
Ambient	Upwind	0.065
1	North	0.068
2	South	0.012
3	East	0.099
4	West	0.040
5	Stock Pile	0.075

Location: BB Courts **Time:** 10:30 AM
Date: 8/29/2005 **Test:** FID

Measurement #	Location	Conc (ppm)
Ambient	Upwind	0.20
1	North	0.10
2	South	0.25
3	East	0.10
4	West	0.19
5	Stock Pile	0.20

Location: BB Courts **Time:** 10:30 AM
Date: 8/29/2005 **Test:** Dust

Measurement #	Location	Conc (mg/m^3)
Ambient	Upwind	0.000
1	North	0.000
2	South	0.000
3	East	0.000
4	West	0.000
5	Stock Pile	0.000

Location: BB Courts **Time:** 12:30 PM
Date: 8/29/2005 **Test:** FID

Measurement #	Location	Conc (ppm)
Ambient	Upwind	0.27
1	North	1.20
2	South	0.50
3	East	6.75
4	West	0.13
5	Stock Pile	6.75

Location: BB Courts **Time:** 12:50 PM
Date: 8/29/2005 **Test:** Dust

Measurement #	Location	Conc (mg/m^3)
Ambient	Upwind	0.000
1	North	0.022
2	South	0.028
3	East	0.033
4	West	0.030
5	Stock Pile	0.030

Location: BB Courts **Time:** 2:30 PM
Date: 8/29/2005 **Test:** FID

Measurement #	Location	Conc (ppm)
Ambient	Upwind	0.05
1	North	0.80
2	South	0.10
3	East	0.10
4	West	0.05
5	Stock Pile	0.80

Location: BB Courts **Time:** 2:30 PM
Date: 8/29/2005 **Test:** Dust

Measurement #	Location	Conc (mg/m^3)
Ambient	Upwind	0.034
1	North	0.000
2	South	0.034
3	East	0.100
4	West	0.034
5	Stock Pile	0.000

Location: BB Courts **Time:** 9:05 AM
Date: 8/30/2005 **Test:** FID

Measurement #	Location	Conc (ppm)
Ambient	Upwind	0.50
1	North	0.60
2	South	0.80
3	East	0.56
4	West	0.75
5	Stock Pile	0.56

Location: BB Courts **Time:** 9:05 AM
Date: 8/30/2005 **Test:** Dust

Measurement #	Location	Conc (mg/m^3)
Ambient	Upwind	0.100
1	North	0.147
2	South	0.049
3	East	0.131
4	West	0.074
5	Stock Pile	0.131

Location: BB Courts **Time:** 11:00 AM
Date: 8/30/2005 **Test:** FID

Measurement #	Location	Conc (ppm)
Ambient	Upwind	0.41
1	North	0.79
2	South	0.32
3	East	0.47
4	West	0.51
5	Stock Pile	0.47

Location: BB Courts **Time:** 11:00 AM
Date: 8/30/2005 **Test:** Dust

Measurement #	Location	Conc (mg/m^3)
Ambient	Upwind	0.000
1	North	0.000
2	South	0.000
3	East	0.000
4	West	0.000
5	Stock Pile	0.000

Location: BB Courts **Time:** 1:20 AM
Date: 8/30/2005 **Test:** FID

Measurement #	Location	Conc (ppm)
Ambient	Upwind	0.00
1	North	0.08
2	South	0.06
3	East	0.24
4	West	0.09
5	Stock Pile	0.14

Location: BB Courts **Time:** 1:20 AM
Date: 8/30/2005 **Test:** Dust

Measurement #	Location	Conc (mg/m^3)
Ambient	Upwind	0.000
1	North	0.000
2	South	0.000
3	East	0.000
4	West	0.000
5	Stock Pile	0.000

Location: BB Courts **Time:** 3:10 PM
Date: 8/30/2005 **Test:** FID

Measurement #	Location	Conc (ppm)
Ambient	Upwind	0.63
1	North	0.72
2	South	0.67
3	East	0.77
4	West	0.67
5	Stock Pile	0.73

Location: BB Courts **Time:** 3:10 PM
Date: 8/30/2005 **Test:** Dust

Measurement #	Location	Conc (mg/m^3)
Ambient	Upwind	0.000
1	North	0.000
2	South	0.000
3	East	0.000
4	West	0.000
5	Stock Pile	0.000

Location: BB Courts **Time:** 9:59 AM
Date: 8/31/2005 **Test:** FID

Measurement #	Location	Conc (ppm)
Ambient	Upwind	0.55
1	North	0.79
2	South	0.65
3	East	0.42
4	West	1.13
5	Stock Pile	0.65

Location: BB Courts **Time:** 9:58 AM
Date: 8/31/2005 **Test:** Dust

Measurement #	Location	Conc (mg/m^3)
Ambient	Upwind	0.000
1	North	0.000
2	South	0.000
3	East	0.000
4	West	0.000
5	Stock Pile	0.000

Location: BB Courts **Time:** 12:05 PM
Date: 8/31/2005 **Test:** FID

Measurement #	Location	Conc (ppm)
Ambient	Upwind	0 27
1	North	0.45
2	South	0 40
3	East	0 39
4	West	0.30
5	Stock Pile	0.40

Location: BB Courts **Time:** 12:05 PM
Date: 8/31/2005 **Test:** Dust

Measurement #	Location	Conc (mg/m^3)
Ambient	Upwind	0.000
1	North	0 000
2	South	0.000
3	East	0 000
4	West	0.000
5	Stock Pile	0.000

Location: BB Courts **Time:** 1:28 PM
Date: 8/31/2005 **Test:** FID

Measurement #	Location	Conc (ppm)
Ambient	Upwind	0 20
1	North	0 20
2	South	0 28
3	East	0 42
4	West	0 28
5	Stock Pile	0.60

Location: BB Courts **Time:** 1:28 PM
Date: 8/31/2005 **Test:** Dust

Measurement #	Location	Conc (mg/m^3)
Ambient	Upwind	0 000
1	North	0 031
2	South	0 084
3	East	0 036
4	West	0 000
5	Stock Pile	0.000

Location: BB Courts **Time:** 3:00 PM
Date: 8/31/2005 **Test:** FID

Measurement #	Location	Conc (ppm)
Ambient	Upwind	0 30
1	North	0 35
2	South	0.52
3	East	0 42
4	West	0 21
5	Stock Pile	0.44

Location: BB Courts **Time:** 3:00 PM
Date: 8/31/2005 **Test:** Dust

Measurement #	Location	Conc (mg/m^3)
Ambient	Upwind	0.000
1	North	0 000
2	South	0.023
3	East	0 017
4	West	0.431
5	Stock Pile	0.000

Location: BB Courts **Time:** 8:45 AM
Date: 9/1/2005 **Test:** FID

Measurement #	Location	Conc (ppm)
Ambient	Upwind	0.00
1	North	0 36
2	South	0 00
3	East	0 74
4	West	0.30
5	Stock Pile	0.40

Location: BB Courts **Time:** 8:45 AM
Date: 9/1/2005 **Test:** Dust

Measurement #	Location	Conc (mg/m^3)
Ambient	Upwind	0 000
1	North	0.360
2	South	0 000
3	East	0.740
4	West	0 300
5	Stock Pile	0.400

Location: BB Courts **Time:** 8:15 AM
Date: 9/7/2005 **Test:** FID

Measurement #	Location	Conc (ppm)
Ambient	Upwind	0 00
1	North	0 29
2	South	0 00
3	East	0.00
4	West	0 00
5	Stock Pile	-

Location: BB Courts **Time:** 8:15 AM
Date: 9/7/2005 **Test:** Dust

Measurement #	Location	Conc (mg/m^3)
Ambient	Upwind	0.000
1	North	0 088
2	South	0 067
3	East	0 103
4	West	0 107
5	Stock Pile	-

Location: BB Courts **Time:** 10:25 AM
Date: 9/7/2005 **Test:** FID

Measurement #	Location	Conc (ppm)
Ambient	Upwind	0.00
1	North	0.00
2	South	0.00
3	East	0.00
4	West	0.00
5	Stock Pile	-

Location: BB Courts **Time:** 10:25 AM
Date: 9/7/2005 **Test:** Dust

Measurement#	Location	Conc (mg/m^3)
Ambient	Upwind	-
1	North	0.276
2	South	0.238
3	East	0.186
4	West	0.275
5	Stock Pile	-

Location: BB Courts **Time:** 12:30 PM
Date: 9/7/2005 **Test:** FID

Measurement #	Location	Conc (ppm)
Ambient	Upwind	-
1	North	0.20
2	South	0.01
3	East	0.29
4	West	0.21
5	Stock Pile	-

Location: BB Courts **Time:** 12:30 PM
Date: 9/7/2005 **Test:** Dust

Measurement #	Location	Conc (mg/m^3)
Ambient	Upwind	-
1	North	0.018
2	South	0.066
3	East	0.098
4	West	0.025
5	Stock Pile	-

Location: BB Courts **Time:** 2:30 PM
Date: 9/7/2005 **Test:** FID

Measurement #	Location	Conc (ppm)
Ambient	Upwind	-
1	North	0.05
2	South	0.30
3	East	0.10
4	West	0.16
5	StockPile	-

Location: BB Courts **Time:** 2:30 PM
Date: 9/7/2005 **Test:** Dust

Measurement #	Location	Conc (mg/m^3)
Ambient	Upwind	-
1	North	0.134
2	South	0.121
3	East	0.052
4	West	0.363
5	Stock Pile	-

Location: BB Courts **Time:** 8:30 AM
Date: 9/8/2005 **Test:** FID

Measurement #	Location	Conc (ppm)
Ambient	Upwind	-
1	North	0.32
2	South	0.02
3	East	0.20
4	West	0.30
5	Stock Pile	-

Location: BB Courts **Time:** 8:30 AM
Date: 9/8/2005 **Test:** Dust

Measurement #	Location	Conc (mg/m^3)
Ambient	Upwind	-
1	North	0.071
2	South	0.077
3	East	0.078
4	West	0.077
5	Stock Pile	-

Location: BB Courts **Time:** 11:00 AM
Date: 9/8/2005 **Test:** FID

Measurement #	Location	Conc (ppm)
Ambient	Upwind	-
1	North	0.02
2	South	0.10
3	East	0.20
4	West	0.00
5	Stock Pile	-

Location: BB Courts **Time:** 11:00 AM
Date: 9/8/2005 **Test:** Dust

Measurement #	Location	Conc (mg/m^3)
Ambient	Upwind	-
1	North	0.036
2	South	0.084
3	East	0.066
4	West	0.272
5	Stock Pile	-

Location: BB Courts **Time:** 1:00 PM
Date: 9/8/2005 **Test:** FID

Measurement #	Location	Conc (ppm)
Ambient	Upwind	-
1	North	0.00
2	South	0.00
3	East	0.00
4	West	0.00
5	Stock Pile	-

Location: BB Courts **Time:** 1:00 PM
Date: 9/8/2005 **Test:** Dust

Measurement #	Location	Conc (mg/m^3)
Ambient	Upwind	-
1	North	0.291
2	South	0.086
3	East	0.041
4	West	0.105
5	Stock Pile	-

Location: BB Courts **Time:** 9:08 AM
Date: 9/15/2005 **Test:** FID

Measurement #	Location	Conc (ppm)
Ambient	Upwind	-
1	North	0.00
2	South	0.00
3	East	0.00
4	West	0.08
5	Stock Pile	-

Location: BB Courts **Time:** 9:08 AM
Date: 9/15/2005 **Test:** Dust

Measurement #	Location	Conc (mg/m^3)
Ambient	Upwind	-
1	North	0.137
2	South	0.016
3	East	0.146
4	West	0.081
5	Stock Pile	-

Location: BB Courts **Time:** 9:15 AM
Date: 9/20/2005 **Test:** FID

Measurement #	Location	Conc (ppm)
Ambient	Upwind	-
1	North	0.00
2	South	0.00
3	East	0.00
4	West	0.00
5	Stock Pile	-

Location: BB Courts **Time:** 9:15 AM
Date: 9/20/2005 **Test:** Dust

Measurement #	Location	Conc (mg/m^3)
Ambient	Upwind	-
1	North	0.232
2	South	0.222
3	East	0.215
4	West	0.260
5	Stock Pile	-

Location: BB Courts **Time:** 11:00 AM
Date: 9/20/2005 **Test:** FID

Measurement #	Location	Conc (ppm)
Ambient	Upwind	-
1	North	0.30
2	South	0.36
3	East	0.35
4	West	0.20
5	Stock Pile	-

Location: BB Courts **Time:** 11:00 AM
Date: 9/20/2005 **Test:** Dust

Measurement #	Location	Conc (mg/m^3)
Ambient	Upwind	-
1	North	0.179
2	South	0.222
3	East	0.215
4	West	0.260
5	Stock Pile	-

Location: BB Courts **Time:** 1:00 AM
Date: 9/20/2005 **Test:** FID

Measurement #	Location	Conc (ppm)
Ambient	Upwind	-
1	North	0.13
2	South	0.18
3	East	0.16
4	West	0.20
5	Stock Pile	-

Location: BB Courts **Time:** 1:00 AM
Date: 9/20/2005 **Test:** Dust

Measurement #	Location	Conc (mg/m^3)
Ambient	Upwind	-
1	North	0.294
2	South	0.240
3	East	0.134
4	West	0.288
5	Stock Pile	#VALUE!

Location: BB Courts **Time:** 2:45 PM
Date: 9/20/2005 **Test:** FID

Measurement #	Location	Conc (ppm)
Ambient	Upwind	-
1	North	0.00
2	South	0.15
3	East	0.09
4	West	0.00
5	Stock Pile	-

Location: BB Courts **Time:** 2:45 PM
Date: 9/20/2005 **Test:** Dust

Measurement #	Location	Conc (mg/m^3)
Ambient	Upwind	-
1	North	0.184
2	South	0.252
3	East	0.429
4	West	0.105
5	Stock Pile	-

Location: BB Courts **Time:** 9:00 AM
Date: 9/21/2005 **Test:** FID

Measurement #	Location	Conc (ppm)
Ambient	Upwind	-
1	North	0.00
2	South	0.15
3	East	0.09
4	West	0.00
5	Stock Pile	-

Location: BB Courts **Time:** 9:00 AM
Date: 9/21/2005 **Test:** Dust

Measurement #	Location	Conc (mg/m^3)
Ambient	Upwind	-
1	North	0.184
2	South	0.252
3	East	0.429
4	West	0.105
5	Stock Pile	-

Location: BB Courts **Time:** 11:00 AM
Date: 9/21/2005 **Test:** FID

Measurement #	Location	Conc (ppm)
Ambient	Upwind	-
1	North	0.00
2	South	0.00
3	East	0.00
4	West	0.00
5	Stock Pile	-

Location: BB Courts **Time:** 11:00 AM
Date: 9/21/2005 **Test:** Dust

Measurement #	Location	Conc (mg/m^3)
Ambient	Upwind	-
1	North	0.116
2	South	0.144
3	East	0.110
4	West	0.135
5	Stock Pile	-

Location: BB Courts **Time:** 12:00 PM
Date: 9/21/2005 **Test:** FID

Measurement #	Location	Conc (ppm)
Ambient	Upwind	-
1	North	0.00
2	South	0.40
3	East	0.00
4	West	0.00
5	Stock Pile	-

Location: BB Courts **Time:** 12:00 PM
Date: 9/21/2005 **Test:** Dust

Measurement #	Location	Conc (mg/m^3)
Ambient	Upwind	-
1	North	0.103
2	South	0.072
3	East	0.045
4	West	0.071
5	Stock Pile	-

	Date	Time	Avg (mg/m³)
9-Aug 10:02:50	9-Aug	10:02:50	0.072
9-Aug 10:17:50	9-Aug	10:17:50	0.074
9-Aug 10:32:50	9-Aug	10:32:50	0.076
9-Aug 10:47:50	9-Aug	10:47:50	0.075
9-Aug 11:02:50	9-Aug	11:02:50	0.08
9-Aug 11:17:50	9-Aug	11:17:50	0.07
9-Aug 11:32:50	9-Aug	11:32:50	0.064
9-Aug 11:47:50	9-Aug	11:47:50	0.054
9-Aug 12:02:50	9-Aug	12:02:50	0.055
9-Aug 12:17:50	9-Aug	12:17:50	0.051
9-Aug 12:32:50	9-Aug	12:32:50	0.056
9-Aug 12:47:50	9-Aug	12:47:50	0.067
9-Aug 13:02:50	9-Aug	13:02:50	0.055
9-Aug 13:17:50	9-Aug	13:17:50	0.06
9-Aug 13:32:50	9-Aug	13:32:50	0.045
9-Aug 13:47:50	9-Aug	13:47:50	0.049
9-Aug 14:02:50	9-Aug	14:02:50	0.038
9-Aug 14:17:50	9-Aug	14:17:50	0.035
9-Aug 14:32:50	9-Aug	14:32:50	0.029
9-Aug 14:47:50	9-Aug	14:47:50	0.026
9-Aug 15:02:50	9-Aug	15:02:50	0.023
9-Aug 15:17:50	9-Aug	15:17:50	0.02
10-Aug 05:58:24	10-Aug	05:58:24	0.023
10-Aug 06:13:24	10-Aug	06:13:24	0.013
10-Aug 06:28:24	10-Aug	06:28:24	0.006
10-Aug 06:43:24	10-Aug	06:43:24	0.007
10-Aug 06:58:24	10-Aug	06:58:24	0.005
10-Aug 07:13:24	10-Aug	07:13:24	0.018
10-Aug 07:28:24	10-Aug	07:28:24	0.02
10-Aug 07:43:24	10-Aug	07:43:24	0.027
10-Aug 07:58:24	10-Aug	07:58:24	0.041
10-Aug 08:13:24	10-Aug	08:13:24	0.044
10-Aug 08:28:24	10-Aug	08:28:24	0.049
10-Aug 08:43:24	10-Aug	08:43:24	0.053
10-Aug 08:58:24	10-Aug	08:58:24	0.049
10-Aug 09:13:24	10-Aug	09:13:24	0.055
10-Aug 09:28:24	10-Aug	09:28:24	0.047
10-Aug 09:43:24	10-Aug	09:43:24	0.046
10-Aug 09:58:24	10-Aug	09:58:24	0.048
10-Aug 10:13:24	10-Aug	10:13:24	0.041
10-Aug 10:28:24	10-Aug	10:28:24	0.039
10-Aug 10:43:24	10-Aug	10:43:24	0.034
10-Aug 10:58:24	10-Aug	10:58:24	0.033
10-Aug 11:13:24	10-Aug	11:13:24	0.033
10-Aug 11:28:24	10-Aug	11:28:24	0.034
10-Aug 11:43:24	10-Aug	11:43:24	0.031
10-Aug 11:58:24	10-Aug	11:58:24	0.031
10-Aug 12:13:24	10-Aug	12:13:24	0.036
10-Aug 12:28:24	10-Aug	12:28:24	0.031
10-Aug 12:43:24	10-Aug	12:43:24	0.036
10-Aug 12:58:24	10-Aug	12:58:24	0.03

10-Aug 13:13:24	10-Aug 13:13:24	0.03
10-Aug 13:28:24	10-Aug 13:28:24	0.039
10-Aug 13:43:24	10-Aug 13:43:24	0.043
10-Aug 13:58:24	10-Aug 13:58:24	0.046
10-Aug 14:13:24	10-Aug 14:13:24	0.048
10-Aug 14:28:24	10-Aug 14:28:24	0.05
10-Aug 14:43:24	10-Aug 14:43:24	0.048
10-Aug 14:58:24	10-Aug 14:58:24	0.051
10-Aug 15:13:24	10-Aug 15:13:24	0.039
11-Aug 06:59:49	11-Aug 06:59:49	0.101
11-Aug 07:14:49	11-Aug 07:14:49	0.102
11-Aug 07:29:49	11-Aug 07:29:49	0.11
11-Aug 07:44:49	11-Aug 07:44:49	0.122
11-Aug 07:59:49	11-Aug 07:59:49	0.105
11-Aug 08:14:49	11-Aug 08:14:49	0.106
11-Aug 08:29:49	11-Aug 08:29:49	0.108
11-Aug 08:44:49	11-Aug 08:44:49	0.106
11-Aug 08:59:49	11-Aug 08:59:49	0.097
11-Aug 09:14:49	11-Aug 09:14:49	0.1
11-Aug 09:29:49	11-Aug 09:29:49	0.101
11-Aug 09:44:49	11-Aug 09:44:49	0.097
11-Aug 09:59:49	11-Aug 09:59:49	0.099
11-Aug 10:14:49	11-Aug 10:14:49	0.102
11-Aug 10:29:49	11-Aug 10:29:49	0.104
11-Aug 10:44:49	11-Aug 10:44:49	0.11
11-Aug 10:59:49	11-Aug 10:59:49	0.097
11-Aug 11:14:49	11-Aug 11:14:49	0.094
11-Aug 11:29:49	11-Aug 11:29:49	0.09
11-Aug 11:44:49	11-Aug 11:44:49	0.09
11-Aug 11:59:49	11-Aug 11:59:49	0.09
11-Aug 12:14:49	11-Aug 12:14:49	0.09
11-Aug 12:29:49	11-Aug 12:29:49	0.098
11-Aug 12:44:49	11-Aug 12:44:49	0.095
11-Aug 12:59:49	11-Aug 12:59:49	0.096
11-Aug 13:14:49	11-Aug 13:14:49	0.091
11-Aug 13:29:49	11-Aug 13:29:49	0.086
11-Aug 13:44:49	11-Aug 13:44:49	0.082
11-Aug 13:59:49	11-Aug 13:59:49	0.077
11-Aug 14:14:49	11-Aug 14:14:49	0.073
11-Aug 14:29:49	11-Aug 14:29:49	0.072
11-Aug 14:44:49	11-Aug 14:44:49	0.061
11-Aug 14:59:49	11-Aug 14:59:49	0.057
11-Aug 15:14:49	11-Aug 15:14:49	0.048
11-Aug 15:29:49	11-Aug 15:29:49	0.046
11-Aug 15:44:49	11-Aug 15:44:49	0.038
16-Aug 08:30:38	16-Aug 08:30:38	0.019
16-Aug 08:45:38	16-Aug 08:45:38	0.011
16-Aug 09:00:38	16-Aug 09:00:38	0.012
16-Aug 09:15:38	16-Aug 09:15:38	0.009
16-Aug 09:30:38	16-Aug 09:30:38	0.011
16-Aug 09:45:38	16-Aug 09:45:38	0.007
16-Aug 10:00:38	16-Aug 10:00:38	0.012

16-Aug 10:15:38	16-Aug 10:15:38	0 01
16-Aug 10:30:38	16-Aug 10:30:38	0 013
16-Aug 10:45:38	16-Aug 10:45:38	0.009
16-Aug 11:00:38	16-Aug 11:00:38	0.002
16-Aug 11:15:38	16-Aug 11:15:38	0 008
16-Aug 11:30:38	16-Aug 11:30:38	0.02
16-Aug 11:45:38	16-Aug 11:45:38	0 024
16-Aug 12:00:38	16-Aug 12:00:38	0.02
16-Aug 12:15:38	16-Aug 12:15:38	0 011
16-Aug 12:30:38	16-Aug 12:30:38	0.004
16-Aug 12:45:38	16-Aug 12:45:38	0.026
16-Aug 13:00:38	16-Aug 13:00:38	0 015
16-Aug 13:15:38	16-Aug 13:15:38	0 02
16-Aug 13:30:38	16-Aug 13:30:38	0.026
16-Aug 13:45:38	16-Aug 13:45:38	0.01
16-Aug 14:00:38	16-Aug 14:00:38	0.015
16-Aug 14:15:38	16-Aug 14:15:38	0.005
16-Aug 14:30:38	16-Aug 14:30:38	0 004
16-Aug 14:45:38	16-Aug 14:45:38	0 009
16-Aug 15:00:38	16-Aug 15:00:38	0 092
17-Aug 06:27:06	17-Aug 06:27:06	0.001
17-Aug 06:42:06	17-Aug 06:42:06	0
17-Aug 06:57:06	17-Aug 06:57:06	0
17-Aug 07:12:06	17-Aug 07:12:06	0
17-Aug 07:27:06	17-Aug 07:27:06	0
17-Aug 07:42:06	17-Aug 07:42:06	0 004
17-Aug 07:57:06	17-Aug 07:57:06	0.045
17-Aug 08:12:06	17-Aug 08:12:06	0 003
17-Aug 08:27:06	17-Aug 08:27:06	0.02
17-Aug 08:42:06	17-Aug 08:42:06	0.029
17-Aug 08:57:06	17-Aug 08:57:06	0.008
17-Aug 09:12:06	17-Aug 09:12:06	0 002
17-Aug 09:27:06	17-Aug 09:27:06	0 033
17-Aug 09:42:06	17-Aug 09:42:06	0.01
17-Aug 09:57:06	17-Aug 09:57:06	0 007
17-Aug 10:12:06	17-Aug 10:12:06	0 003
17-Aug 10:27:06	17-Aug 10:27:06	0.003
17-Aug 10:42:06	17-Aug 10:42:06	0 002
17-Aug 10:57:06	17-Aug 10:57:06	0.007
17-Aug 11:12:06	17-Aug 11:12:06	0.003
17-Aug 11:27:06	17-Aug 11:27:06	0.001
17-Aug 11:42:06	17-Aug 11:42:06	0 004
17-Aug 11:57:06	17-Aug 11:57:06	0 007
17-Aug 12:12:06	17-Aug 12:12:06	0.036
17-Aug 12:27:06	17-Aug 12:27:06	0 021
17-Aug 12:42:06	17-Aug 12:42:06	0.017
17-Aug 12:57:06	17-Aug 12:57:06	0.015
17-Aug 13:12:06	17-Aug 13:12:06	0 027
17-Aug 13:27:06	17-Aug 13:27:06	0 041
17-Aug 13:42:06	17-Aug 13:42:06	0.017
17-Aug 13:57:06	17-Aug 13:57:06	0.026
17-Aug 14:12:06	17-Aug 14:12:06	0 021

17-Aug 14:27:06	17-Aug 14:27:06	0 011
17-Aug 14:42:06	17-Aug 14:42:06	0 018
17-Aug 14:57:06	17-Aug 14:57:06	0.008
17-Aug 15:12:06	17-Aug 15:12:06	0 017
17-Aug 15:27:06	17-Aug 15:27:06	0.003
17-Aug 15:42:06	17-Aug 15:42:06	0.021
18-Aug 07:38:38	18-Aug 07:38:38	0 069
18-Aug 07:53:38	18-Aug 07:53:38	0.044
18-Aug 08:08:38	18-Aug 08:08:38	0.033
18-Aug 08:23:38	18-Aug 08:23:38	0.049
18-Aug 08:38:38	18-Aug 08:38:38	0.073
18-Aug 08:53:38	18-Aug 08:53:38	0.097
18-Aug 09:08:38	18-Aug 09:08:38	0.113
18-Aug 09:23:38	18-Aug 09:23:38	0.04
18-Aug 09:38:38	18-Aug 09:38:38	0.07
18-Aug 09:53:38	18-Aug 09:53:38	0.04
18-Aug 10:08:38	18-Aug 10:08:38	0.042
18-Aug 10:23:38	18-Aug 10:23:38	0.078
18-Aug 10:38:38	18-Aug 10:38:38	0.068
18-Aug 10:53:38	18-Aug 10:53:38	0.046
18-Aug 11:08:38	18-Aug 11:08:38	0.039
18-Aug 11:23:38	18-Aug 11:23:38	0.033
18-Aug 11:38:38	18-Aug 11:38:38	0.037
18-Aug 11:53:38	18-Aug 11:53:38	0.046
18-Aug 12:08:38	18-Aug 12:08:38	0.044
18-Aug 12:23:38	18-Aug 12:23:38	0 047
18-Aug 12:38:38	18-Aug 12:38:38	0.033
18-Aug 12:53:38	18-Aug 12:53:38	0.033
18-Aug 13:08:38	18-Aug 13:08:38	0 025
18-Aug 13:23:38	18-Aug 13:23:38	0.008
18-Aug 13:38:38	18-Aug 13:38:38	0.004
18-Aug 13:53:38	18-Aug 13:53:38	0 004
18-Aug 14:08:38	18-Aug 14:08:38	0.002
18-Aug 14:23:38	18-Aug 14:23:38	0 002
18-Aug 14:38:38	18-Aug 14:38:38	0.002
18-Aug 14:53:38	18-Aug 14:53:38	0.001
19-Aug 08:27:56	19-Aug 08:27:56	0.015
19-Aug 08:42:56	19-Aug 08:42:56	0.006
19-Aug 08:57:56	19-Aug 08:57:56	0.004
19-Aug 09:12:56	19-Aug 09:12:56	0.003
19-Aug 09:27:56	19-Aug 09:27:56	0.002
19-Aug 09:42:56	19-Aug 09:42:56	0.001
19-Aug 09:57:56	19-Aug 09:57:56	0 005
19-Aug 10:12:56	19-Aug 10:12:56	0 002
19-Aug 10:27:56	19-Aug 10:27:56	0 003
19-Aug 10:42:56	19-Aug 10:42:56	0 007
19-Aug 10:57:56	19-Aug 10:57:56	0.002
19-Aug 11:12:56	19-Aug 11:12:56	0 003
19-Aug 11:27:56	19-Aug 11:27:56	0.002
19-Aug 11:42:56	19-Aug 11:42:56	0 004
19-Aug 11:57:56	19-Aug 11:57:56	0 002
19-Aug 12:12:56	19-Aug 12:12:56	0 006

19-Aug 12:27:56	19-Aug 12:27:56	0.008
19-Aug 12:42:56	19-Aug 12:42:56	0.003
19-Aug 12:57:56	19-Aug 12:57:56	0.009
19-Aug 13:12:56	19-Aug 13:12:56	0.003
19-Aug 13:27:56	19-Aug 13:27:56	0.002
19-Aug 13:42:56	19-Aug 13:42:56	0.001
19-Aug 13:57:56	19-Aug 13:57:56	0.003
19-Aug 14:12:56	19-Aug 14:12:56	0.006
19-Aug 14:27:56	19-Aug 14:27:56	0.001
19-Aug 14:42:56	19-Aug 14:42:56	0.003
19-Aug 14:57:56	19-Aug 14:57:56	0.002
19-Aug 15:12:56	19-Aug 15:12:56	0.008
22-Aug 07:29:01	22-Aug 07:29:01	0.026
22-Aug 07:44:01	22-Aug 07:44:01	0.009
22-Aug 07:59:01	22-Aug 07:59:01	0.019
22-Aug 08:14:01	22-Aug 08:14:01	0.028
22-Aug 08:29:01	22-Aug 08:29:01	0.022
22-Aug 08:44:01	22-Aug 08:44:01	0.035
22-Aug 08:59:01	22-Aug 08:59:01	0.044
22-Aug 09:14:01	22-Aug 09:14:01	0.044
22-Aug 09:29:01	22-Aug 09:29:01	0.04
22-Aug 09:44:01	22-Aug 09:44:01	0.034
22-Aug 09:59:01	22-Aug 09:59:01	0.035
22-Aug 10:14:01	22-Aug 10:14:01	0.034
22-Aug 10:29:01	22-Aug 10:29:01	0.031
22-Aug 10:44:01	22-Aug 10:44:01	0.027
22-Aug 10:59:01	22-Aug 10:59:01	0.041
22-Aug 11:14:01	22-Aug 11:14:01	0.041
22-Aug 11:29:01	22-Aug 11:29:01	0.035
22-Aug 11:44:01	22-Aug 11:44:01	0.041
22-Aug 11:59:01	22-Aug 11:59:01	0.053
22-Aug 12:14:01	22-Aug 12:14:01	0.044
22-Aug 12:29:01	22-Aug 12:29:01	0.041
22-Aug 12:44:01	22-Aug 12:44:01	0.035
22-Aug 12:59:01	22-Aug 12:59:01	0.033
22-Aug 13:14:01	22-Aug 13:14:01	0.02
22-Aug 13:29:01	22-Aug 13:29:01	0.006
22-Aug 13:44:01	22-Aug 13:44:01	0.006
22-Aug 13:59:01	22-Aug 13:59:01	0.002
22-Aug 14:14:01	22-Aug 14:14:01	0.001
22-Aug 14:29:01	22-Aug 14:29:01	0
22-Aug 14:44:01	22-Aug 14:44:01	0.006
23-Aug 06:33:03	23-Aug 06:33:03	0.049
23-Aug 06:48:03	23-Aug 06:48:03	0.048
23-Aug 07:03:03	23-Aug 07:03:03	0.05
23-Aug 07:18:03	23-Aug 07:18:03	0.046
23-Aug 07:33:03	23-Aug 07:33:03	0.09
23-Aug 07:48:03	23-Aug 07:48:03	0.057
23-Aug 08:03:03	23-Aug 08:03:03	0.077
23-Aug 08:18:03	23-Aug 08:18:03	0.102
23-Aug 08:33:03	23-Aug 08:33:03	0.051
23-Aug 08:48:03	23-Aug 08:48:03	0.03

23-Aug 09:03:03	23-Aug	09:03:03	0.035
23-Aug 09:18:03	23-Aug	09:18:03	0.039
23-Aug 09:33:03	23-Aug	09:33:03	0.036
23-Aug 09:48:03	23-Aug	09:48:03	0.047
23-Aug 10:03:03	23-Aug	10:03:03	0.04
23-Aug 10:18:03	23-Aug	10:18:03	0.039
23-Aug 10:33:03	23-Aug	10:33:03	0.027
23-Aug 10:48:03	23-Aug	10:48:03	0.016
23-Aug 11:03:03	23-Aug	11:03:03	0.029
23-Aug 11:18:03	23-Aug	11:18:03	0.021
23-Aug 11:33:03	23-Aug	11:33:03	0.023
23-Aug 11:48:03	23-Aug	11:48:03	0.026
23-Aug 12:03:03	23-Aug	12:03:03	0.03
23-Aug 12:18:03	23-Aug	12:18:03	0.034
23-Aug 12:33:03	23-Aug	12:33:03	0.038
23-Aug 12:48:03	23-Aug	12:48:03	0.029
23-Aug 13:03:03	23-Aug	13:03:03	0.022
23-Aug 13:18:03	23-Aug	13:18:03	0.022
23-Aug 13:33:03	23-Aug	13:33:03	0.013
23-Aug 13:48:03	23-Aug	13:48:03	0.014
23-Aug 14:03:03	23-Aug	14:03:03	0.013
23-Aug 14:18:03	23-Aug	14:18:03	0.018
23-Aug 14:33:03	23-Aug	14:33:03	0.015
23-Aug 14:48:03	23-Aug	14:48:03	0.008
23-Aug 15:03:03	23-Aug	15:03:03	0.007
24-Aug 08:38:55	24-Aug	08:38:55	0.115
24-Aug 08:53:55	24-Aug	08:53:55	0.115
24-Aug 09:08:55	24-Aug	09:08:55	0.108
24-Aug 09:23:55	24-Aug	09:23:55	0.116
24-Aug 09:38:55	24-Aug	09:38:55	0.105
24-Aug 09:53:55	24-Aug	09:53:55	0.106
24-Aug 10:08:55	24-Aug	10:08:55	0.106
24-Aug 10:23:55	24-Aug	10:23:55	0.102
24-Aug 10:38:55	24-Aug	10:38:55	0.094
24-Aug 10:53:55	24-Aug	10:53:55	0.098
24-Aug 11:08:55	24-Aug	11:08:55	0.096
24-Aug 11:23:55	24-Aug	11:23:55	0.088
24-Aug 11:38:55	24-Aug	11:38:55	0.081
24-Aug 11:53:55	24-Aug	11:53:55	0.084
24-Aug 12:08:55	24-Aug	12:08:55	0.082
24-Aug 12:23:55	24-Aug	12:23:55	0.078
24-Aug 12:38:55	24-Aug	12:38:55	0.074
24-Aug 12:53:55	24-Aug	12:53:55	0.072
24-Aug 13:08:55	24-Aug	13:08:55	0.051
24-Aug 13:23:55	24-Aug	13:23:55	0.041
24-Aug 13:38:55	24-Aug	13:38:55	0.037
24-Aug 13:53:55	24-Aug	13:53:55	0.068
24-Aug 14:08:55	24-Aug	14:08:55	0.014
24-Aug 14:23:55	24-Aug	14:23:55	0.014
24-Aug 14:38:55	24-Aug	14:38:55	0.008
24-Aug 14:53:55	24-Aug	14:53:55	0.017
24-Aug 15:08:55	24-Aug	15:08:55	0.051

25-Aug 07:03:10	25-Aug 07:03:10	0.04
25-Aug 07:18:10	25-Aug 07:18:10	0.034
25-Aug 07:33:10	25-Aug 07:33:10	0.042
25-Aug 07:48:10	25-Aug 07:48:10	0.049
25-Aug 08:03:10	25-Aug 08:03:10	0.057
25-Aug 08:18:10	25-Aug 08:18:10	0.057
25-Aug 08:33:10	25-Aug 08:33:10	0.079
25-Aug 08:48:10	25-Aug 08:48:10	0.08
25-Aug 09:03:10	25-Aug 09:03:10	0.077
25-Aug 09:18:10	25-Aug 09:18:10	0.078
25-Aug 09:33:10	25-Aug 09:33:10	0.156
25-Aug 09:48:10	25-Aug 09:48:10	0.059
25-Aug 10:03:10	25-Aug 10:03:10	0.041
25-Aug 10:18:10	25-Aug 10:18:10	0.034
25-Aug 10:33:10	25-Aug 10:33:10	0.038
25-Aug 10:48:10	25-Aug 10:48:10	0.016
25-Aug 11:03:10	25-Aug 11:03:10	0.008
25-Aug 11:18:10	25-Aug 11:18:10	0.001
25-Aug 11:33:10	25-Aug 11:33:10	0.002
25-Aug 11:48:10	25-Aug 11:48:10	0.002
25-Aug 12:03:10	25-Aug 12:03:10	0
25-Aug 12:18:10	25-Aug 12:18:10	0
25-Aug 12:33:10	25-Aug 12:33:10	0.003
25-Aug 12:48:10	25-Aug 12:48:10	0.001
25-Aug 13:03:10	25-Aug 13:03:10	0
26-Aug 07:40:40	26-Aug 07:40:40	0.01
26-Aug 07:55:40	26-Aug 07:55:40	0.002
26-Aug 08:10:40	26-Aug 08:10:40	0.01
26-Aug 08:25:40	26-Aug 08:25:40	0.002
26-Aug 08:40:40	26-Aug 08:40:40	0.002
26-Aug 08:55:40	26-Aug 08:55:40	0.002
26-Aug 09:10:40	26-Aug 09:10:40	0.001
26-Aug 09:25:40	26-Aug 09:25:40	0.001
26-Aug 09:40:40	26-Aug 09:40:40	0.009
26-Aug 09:55:40	26-Aug 09:55:40	0.005
26-Aug 10:10:40	26-Aug 10:10:40	0.002
26-Aug 10:25:40	26-Aug 10:25:40	0.001
26-Aug 10:40:40	26-Aug 10:40:40	0.002
26-Aug 10:55:40	26-Aug 10:55:40	0.001
26-Aug 11:10:40	26-Aug 11:10:40	0
26-Aug 11:25:40	26-Aug 11:25:40	0
26-Aug 11:40:40	26-Aug 11:40:40	0
26-Aug 11:55:40	26-Aug 11:55:40	0
26-Aug 12:10:40	26-Aug 12:10:40	0.001
26-Aug 12:25:40	26-Aug 12:25:40	0
26-Aug 12:40:40	26-Aug 12:40:40	0
26-Aug 12:55:40	26-Aug 12:55:40	0.001
26-Aug 13:10:40	26-Aug 13:10:40	0
26-Aug 13:25:40	26-Aug 13:25:40	0
26-Aug 13:40:40	26-Aug 13:40:40	0
26-Aug 13:55:40	26-Aug 13:55:40	0
26-Aug 14:10:40	26-Aug 14:10:40	0

29-Aug 06:21:32	29-Aug 06:21:32	0.03
29-Aug 06:36:32	29-Aug 06:36:32	0.003
29-Aug 06:51:32	29-Aug 06:51:32	0.003
29-Aug 07:06:32	29-Aug 07:06:32	0.002
29-Aug 07:21:32	29-Aug 07:21:32	0.022
29-Aug 07:36:32	29-Aug 07:36:32	0.009
29-Aug 07:51:32	29-Aug 07:51:32	0.01
29-Aug 08:06:32	29-Aug 08:06:32	0.008
29-Aug 08:21:32	29-Aug 08:21:32	0.008
29-Aug 08:36:32	29-Aug 08:36:32	0.013
29-Aug 08:51:32	29-Aug 08:51:32	0.011
29-Aug 09:06:32	29-Aug 09:06:32	0.012
29-Aug 09:21:32	29-Aug 09:21:32	0.011
29-Aug 09:36:32	29-Aug 09:36:32	0.018
29-Aug 09:51:32	29-Aug 09:51:32	0.027
29-Aug 10:06:32	29-Aug 10:06:32	0.025
29-Aug 10:21:32	29-Aug 10:21:32	0.024
29-Aug 10:36:32	29-Aug 10:36:32	0.03
29-Aug 10:51:32	29-Aug 10:51:32	0.015
29-Aug 11:06:32	29-Aug 11:06:32	0.014
29-Aug 11:21:32	29-Aug 11:21:32	0.014
29-Aug 11:36:32	29-Aug 11:36:32	0.011
29-Aug 11:51:32	29-Aug 11:51:32	0.015
29-Aug 12:06:32	29-Aug 12:06:32	0.002
29-Aug 12:21:32	29-Aug 12:21:32	0.004
29-Aug 12:36:32	29-Aug 12:36:32	0.002
29-Aug 12:51:32	29-Aug 12:51:32	0.001
29-Aug 13:06:32	29-Aug 13:06:32	0.026
29-Aug 13:21:32	29-Aug 13:21:32	0.004
29-Aug 13:36:32	29-Aug 13:36:32	0.002
29-Aug 13:51:32	29-Aug 13:51:32	0.005
29-Aug 14:06:32	29-Aug 14:06:32	0.004
29-Aug 14:21:32	29-Aug 14:21:32	0.012
29-Aug 14:36:32	29-Aug 14:36:32	0.004
29-Aug 14:51:32	29-Aug 14:51:32	0.001
29-Aug 15:06:32	29-Aug 15:06:32	0.002
30-Aug 06:39:00	30-Aug 06:39:00	0.001
30-Aug 06:54:00	30-Aug 06:54:00	0
30-Aug 07:09:00	30-Aug 07:09:00	0.004
30-Aug 07:24:00	30-Aug 07:24:00	0.011
30-Aug 07:39:00	30-Aug 07:39:00	0.019
30-Aug 07:54:00	30-Aug 07:54:00	0.006
30-Aug 08:09:00	30-Aug 08:09:00	0.024
30-Aug 08:24:00	30-Aug 08:24:00	0.044
30-Aug 08:39:00	30-Aug 08:39:00	0.021
30-Aug 08:54:00	30-Aug 08:54:00	0.022
30-Aug 09:09:00	30-Aug 09:09:00	0.027
30-Aug 11:15:28	30-Aug 11:15:28	0.023
30-Aug 11:30:28	30-Aug 11:30:28	0.018
30-Aug 11:45:28	30-Aug 11:45:28	0.006
30-Aug 12:00:28	30-Aug 12:00:28	0.005
30-Aug 12:15:28	30-Aug 12:15:28	0.005

30-Aug 12:30:28	30-Aug 12:30:28	0 009
30-Aug 12:45:28	30-Aug 12:45:28	0 008
30-Aug 13:00:28	30-Aug 13:00:28	0.002
30-Aug 13:15:28	30-Aug 13:15:28	0.001
30-Aug 13:30:28	30-Aug 13:30:28	0 002
30-Aug 13:45:28	30-Aug 13:45:28	0
30-Aug 14:00:28	30-Aug 14:00:28	0.001
30-Aug 14:15:28	30-Aug 14:15:28	0
30-Aug 14:30:28	30-Aug 14:30:28	0
30-Aug 14:45:28	30-Aug 14:45:28	0
30-Aug 15:00:28	30-Aug 15:00:28	0
31-Aug 07:13:22	31-Aug 07:13:22	0 026
31-Aug 07:28:22	31-Aug 07:28:22	0 016
31-Aug 07:43:22	31-Aug 07:43:22	0 018
31-Aug 07:58:22	31-Aug 07:58:22	0 023
31-Aug 08:13:22	31-Aug 08:13:22	0 018
31-Aug 08:28:22	31-Aug 08:28:22	0.021
31-Aug 08:43:22	31-Aug 08:43:22	0 022
31-Aug 08:58:22	31-Aug 08:58:22	0 019
31-Aug 09:13:22	31-Aug 09:13:22	0 024
31-Aug 09:28:22	31-Aug 09:28:22	0.016
31-Aug 09:43:22	31-Aug 09:43:22	0.013
31-Aug 09:58:22	31-Aug 09:58:22	0.02
31-Aug 10:13:22	31-Aug 10:13:22	0 016
31-Aug 10:28:22	31-Aug 10:28:22	0.018
31-Aug 10:43:22	31-Aug 10:43:22	0 012
31-Aug 10:58:22	31-Aug 10:58:22	0 008
31-Aug 11:13:22	31-Aug 11:13:22	0.007
31-Aug 11:28:22	31-Aug 11:28:22	0 005
31-Aug 11:43:22	31-Aug 11:43:22	0.002
31-Aug 11:58:22	31-Aug 11:58:22	0.001
31-Aug 12:13:22	31-Aug 12:13:22	0 001
31-Aug 12:28:22	31-Aug 12:28:22	0.001
31-Aug 12:43:22	31-Aug 12:43:22	0.001
31-Aug 12:58:22	31-Aug 12:58:22	0 001
31-Aug 13:13:22	31-Aug 13:13:22	0.002
31-Aug 13:28:22	31-Aug 13:28:22	0.002
31-Aug 13:43:22	31-Aug 13:43:22	0 003
31-Aug 13:58:22	31-Aug 13:58:22	0 016
31-Aug 14:13:22	31-Aug 14:13:22	0.003
31-Aug 14:28:22	31-Aug 14:28:22	0.003
31-Aug 14:43:22	31-Aug 14:43:22	0.003
31-Aug 14:58:22	31-Aug 14:58:22	0.003
31-Aug 15:13:22	31-Aug 15:13:22	0 003
7-Sep 07:37:54	7-Sep 07:37:54	0 01
7-Sep 07:52:54	7-Sep 07:52:54	0 008
7-Sep 08:07:54	7-Sep 08:07:54	0.017
7-Sep 08:22:54	7-Sep 08:22:54	0.01
7-Sep 08:37:54	7-Sep 08:37:54	0.022
7-Sep 08:52:54	7-Sep 08:52:54	0 017
7-Sep 09:07:54	7-Sep 09:07:54	0 02
7-Sep 09:22:54	7-Sep 09:22:54	0 034

7-Sep 09:37:54	7-Sep 09:37:54	0.013
7-Sep 09:52:54	7-Sep 09:52:54	0.02
7-Sep 10:07:54	7-Sep 10:07:54	0.011
7-Sep 10:22:54	7-Sep 10:22:54	0.005
7-Sep 10:37:54	7-Sep 10:37:54	0.024
7-Sep 10:52:54	7-Sep 10:52:54	0.026
7-Sep 11:07:54	7-Sep 11:07:54	0.024
7-Sep 11:22:54	7-Sep 11:22:54	0.008
7-Sep 11:37:54	7-Sep 11:37:54	0.003
7-Sep 11:52:54	7-Sep 11:52:54	0.003
7-Sep 12:07:54	7-Sep 12:07:54	0.022
7-Sep 12:22:54	7-Sep 12:22:54	0.002
7-Sep 12:37:54	7-Sep 12:37:54	0.005
7-Sep 12:52:54	7-Sep 12:52:54	0.003
7-Sep 13:07:54	7-Sep 13:07:54	0.001
7-Sep 13:22:54	7-Sep 13:22:54	0.001
7-Sep 13:37:54	7-Sep 13:37:54	0.001
7-Sep 13:52:54	7-Sep 13:52:54	0
7-Sep 14:07:54	7-Sep 14:07:54	0
7-Sep 14:22:54	7-Sep 14:22:54	0
7-Sep 14:37:54	7-Sep 14:37:54	0
7-Sep 14:52:54	7-Sep 14:52:54	0.001
7-Sep 15:07:54	7-Sep 15:07:54	0
8-Sep 08:00:51	8-Sep 08:00:51	0.018
8-Sep 08:15:51	8-Sep 08:15:51	0.004
8-Sep 08:30:51	8-Sep 08:30:51	0.012
8-Sep 08:45:51	8-Sep 08:45:51	0.022
8-Sep 09:00:51	8-Sep 09:00:51	0.022
8-Sep 09:15:51	8-Sep 09:15:51	0.018
8-Sep 09:30:51	8-Sep 09:30:51	0.019
8-Sep 09:45:51	8-Sep 09:45:51	0.018
8-Sep 10:00:51	8-Sep 10:00:51	0.063
8-Sep 10:15:51	8-Sep 10:15:51	0.006
8-Sep 10:30:51	8-Sep 10:30:51	0.016
8-Sep 10:45:51	8-Sep 10:45:51	0.021
8-Sep 11:00:51	8-Sep 11:00:51	0.024
8-Sep 11:15:51	8-Sep 11:15:51	0.05
8-Sep 11:30:51	8-Sep 11:30:51	0.033
8-Sep 11:45:51	8-Sep 11:45:51	0.041
8-Sep 12:00:51	8-Sep 12:00:51	0.024
8-Sep 12:15:51	8-Sep 12:15:51	0.02
8-Sep 12:30:51	8-Sep 12:30:51	0.038
8-Sep 12:45:51	8-Sep 12:45:51	0.027
8-Sep 13:00:51	8-Sep 13:00:51	0.031
8-Sep 13:15:51	8-Sep 13:15:51	0.034
8-Sep 13:30:51	8-Sep 13:30:51	0.015
8-Sep 13:45:51	8-Sep 13:45:51	0.025
8-Sep 14:00:51	8-Sep 14:00:51	0.008
8-Sep 14:15:51	8-Sep 14:15:51	0.007
8-Sep 14:30:51	8-Sep 14:30:51	0.006
8-Sep 14:45:51	8-Sep 14:45:51	0.004
8-Sep 15:00:51	8-Sep 15:00:51	0.005

15-Sep 07:43:15	15-Sep 07:43:15	0.009
15-Sep 07:58:15	15-Sep 07:58:15	0.002
15-Sep 08:13:15	15-Sep 08:13:15	0.007
15-Sep 08:28:15	15-Sep 08:28:15	0.005
15-Sep 08:43:15	15-Sep 08:43:15	0.007
15-Sep 08:58:15	15-Sep 08:58:15	0.012
15-Sep 09:13:15	15-Sep 09:13:15	0.018
15-Sep 09:28:15	15-Sep 09:28:15	0.017
15-Sep 09:43:15	15-Sep 09:43:15	0.018
15-Sep 09:58:15	15-Sep 09:58:15	0.016
15-Sep 10:13:15	15-Sep 10:13:15	0.009
15-Sep 10:28:15	15-Sep 10:28:15	0.031
15-Sep 10:43:15	15-Sep 10:43:15	0.019
15-Sep 10:58:15	15-Sep 10:58:15	0.02
15-Sep 11:13:15	15-Sep 11:13:15	0.017
15-Sep 11:28:15	15-Sep 11:28:15	0.026
15-Sep 11:43:15	15-Sep 11:43:15	0.03
15-Sep 11:58:15	15-Sep 11:58:15	0.011
16-Sep 08:05:20	16-Sep 08:05:20	0.005
16-Sep 08:20:20	16-Sep 08:20:20	0.002
16-Sep 08:35:20	16-Sep 08:35:20	0.007
16-Sep 08:50:20	16-Sep 08:50:20	0.004
16-Sep 09:05:20	16-Sep 09:05:20	0.002
16-Sep 09:20:20	16-Sep 09:20:20	0.004
16-Sep 09:35:20	16-Sep 09:35:20	0
21-Sep 08:27:23	21-Sep 08:27:23	0.022
21-Sep 08:42:23	21-Sep 08:42:23	0.032
21-Sep 08:57:23	21-Sep 08:57:23	0.043
21-Sep 09:12:23	21-Sep 09:12:23	0.048
21-Sep 09:27:23	21-Sep 09:27:23	0.04
21-Sep 09:42:23	21-Sep 09:42:23	0.033
21-Sep 09:57:23	21-Sep 09:57:23	0.031
21-Sep 10:12:23	21-Sep 10:12:23	0.037
21-Sep 10:27:23	21-Sep 10:27:23	0.029
21-Sep 10:42:23	21-Sep 10:42:23	0.034
21-Sep 10:57:23	21-Sep 10:57:23	0.039
21-Sep 11:12:23	21-Sep 11:12:23	0.036
21-Sep 11:27:23	21-Sep 11:27:23	0.026
21-Sep 11:42:23	21-Sep 11:42:23	0.035
21-Sep 11:57:23	21-Sep 11:57:23	0.022
21-Sep 12:12:23	21-Sep 12:12:23	0.026

Appendix 4:
PERSONAL AIRBORNE MONITORING

ANALYTICAL REPORT

--- EPA 6010 (Lead) ---

Client Name:	Performance Excavators	Date Sampled:	08/23-24/05
Project Manager:	Terry Carter	Date Analyzed:	08/30/05
Project Name:	Gonzales	Date Reported:	09/07/05
Sample Matrix:	Air Filter	Unit Reported:	µg/cm

C&E LAB ID	SAMPLE ID	DF	RESULT	RL
50825E-1	Pump 1 JW	1	ND	0.1
50825E-2	Pump 2 JC	1	ND	0.1
50825E-3	Pump 3 DW	1	ND	0.1
50825E-4	Pump 4 UW	1	ND	0.1
50825E-5	Pump 2 AG	1	ND	0.1
50825E-6	Pump 3 BC	1	ND	0.1
50825E-7	Pump 4 JN	1	ND	0.1

ND = Not detected at the indicated reporting limit; DF = Dilution Factor; RL = Reporting limit

CHAIN OF CUS DY RECORD

C&E LAB ID

CHEMICAL & ENVIRONMENTAL LABORATORIES, INC.

14148 E. Firestone Blvd., Santa Fe Springs, CA 90670 Tel: (562) 921-8123 Fax: (562) 921-7974

Company Name: [illegible]

Project Manager: T. Carter

Project No./Name:

Tel: 415 948 4514 Fax:

Site Address: Cudahy / Gonzales

Sampled By: J. Sibilio

Page 1 of 1

Sample Conditions

__ Chilled __ Seals Intact

Turn Around Time Desired

Normal / Same Day / 24hr / 48hr

SAMPLE ID	SAMPLING DATE	SAMPLING TIME	SAMPLE MATRIX (air/soil/water)	NO. OF CONTAINERS/ TYPE	8015M TPH-G	8015M TPH-D	8021B BTEX MTBE	418.1 TRPH	8260B BTEX OXY.	8260B VOC	CAM METALS	8270C SVOC	6010B LEAD		
Pump 1 JW	8.23.05	440 Liters	A	1									X		
Pump 2 JC	8.23.05	436 Liters	A	1									X		
Pump 3 DW	8.23.05	798 Liters	A	1									X		
Pump 4 UW	8.23.05	796 Liters	A	1									X		
Pump 2 AG	8.24.05	766 Liters	A	1									X		
Pump 3 BC	8.24.05	738 Liters	A	1									X		
Pump 4 JN	8.24.05	772 Liters	A	1									X		

Relinquished By:	Date/Time:	Received By:	Date/Time:	EDF Required: (circle) Yes No
[illegible] Carter	8.25.05 12:00	[illegible]	8/25/05 2:15	EDF Global ID No.: T
Relinquished By:	Date/Time:	Received By:	Date/Time:	Comments:

Appendix 5:
METEROLOGICAL DATA

	Date	Time	Temp Out	Hi Temp	Low Temp	Out Hum	Dew Pt.	Wind Speed	Wind Dir	Wind Run	Hi Speed	Hi Dir	Wind Chill	Heat Index	THW Index	Bar	Rain	Rain Rate	Heat D-D	Cool D-D	In Temp	In Hum	Wind Samp	Wind Tx.	ISS Recept	Arc. Int.
1-Aug0.0104166666	8/1/2005	12:15 AM	72	72.3	72	27	36.2	0	—	0	0	—	72	68.8	68.8	30.122	0	0	0	0.073	69.2	30	340		99.4	15
1-Aug0.0208333333	8/1/2005	12:30 AM	71.8	72	71.6	27	35.8	0	—	0	0	—	71.8	68.3	68.8	30.123	0	0	0	0.086	68	30	342		100	15
1-Aug0.03125	8/1/2005	12:45 AM	71.3	71.8	71.3	27	35.6	0	—	0	0	—	71.3	67.9	67.9	30.122	0	0	0	0.086	68.7	30	342		100	15
1-Aug0.0416666666	8/1/2005	1:00 AM	70.9	71.3	70.9	28	35.1	0	—	0	0	—	70.9	67.4	67.4	30.123	0	0	0	0.081	68.5	30	342		100	15
1-Aug0.0520833333	8/1/2005	1:15 AM	70.6	70.9	70.6	28	35.9	0	—	0	0	—	70.6	67	67	30.118	0	0	0	0.086	68.2	30	342		100	15
1-Aug0.0625	8/1/2005	1:30 AM	70.3	70.6	70.3	28	35.6	0	—	0	0	—	70.3	66.6	66.6	30.113	0	0	0	0.086	68	30	342		100	15
1-Aug0.0729166666	8/1/2005	1:45 AM	70.1	70.3	70.1	28	35.5	0	—	0	0	—	70.1	66.3	66.3	30.111	0	0	0	0.086	67.9	30	342		100	15
1-Aug0.0833333333	8/1/2005	2:00 AM	69.6	70.1	69.6	28	35.2	0	—	0	0	—	69.6	65	66	30.111	0	0	0	0.08	67.7	31	342		100	15
1-Aug0.09375	8/1/2005	2:15 AM	69.6	69.9	69.6	28	35	0	—	0	0	—	69.6	65.8	65.5	30.107	0	0	0	0.045	67.5	31	342		100	15
1-Aug0.1041666666	8/1/2005	2:30 AM	69.4	69.6	69.4	28	34.9	0	—	0	0	—	69.4	65.6	66.6	30.107	0	0	0	0.046	67.4	31	342		100	15
1-Aug0.1145833333	8/1/2005	2:45 AM	69.3	69.4	69.3	28	34.8	0	—	0	0	—	69.3	65.5	65.5	30.107	0	0	0	0.045	67.2	31	342		100	15
1-Aug0.125	8/1/2005	3:00 AM	69.1	69.3	69.1	28	34.8	0	—	0	0	—	69.1	65.3	65.3	30.111	0	0	0	0.043	66.9	31	342		100	15
1-Aug0.1354166666	8/1/2005	3:15 AM	68.8	69.1	68.8	29	35.2	0	—	0	0	—	68.8	65.1	65.1	30.107	0	0	0	0.04	66.7	31	342		100	15
1-Aug0.1458333333	8/1/2005	3:30 AM	68.6	68.8	68.6	29	35.1	0	—	0	0	—	68.6	64.9	64.9	30.108	0	0	0	0.037	66.6	31	342		100	15
1-Aug0.15625	8/1/2005	3:45 AM	68.4	68.6	68.4	29	34.9	0	—	0	0	—	68.4	64.7	64.7	30.110	0	0	0	0.036	66.4	31	342		100	15
1-Aug0.1666666666	8/1/2005	4:00 AM	68.3	68.4	68.3	29	34.8	0	—	0	0	—	68.3	64.6	64.6	30.110	0	0	0	0.034	66.2	31	342		100	15
1-Aug0.1770833333	8/1/2005	4:15 AM	68.1	68.3	68.1	29	34.6	0	—	0	0	—	68.1	64.4	64.4	30.114	0	0	0	0.052	66.2	32	342		100	15
1-Aug0.1875	8/1/2005	4:30 AM	67.9	68.1	67.9	29	34.4	0	—	0	0	—	67.9	64.2	64.2	30.114	0	0	0	0.03	66.1	32	342		100	15
1-Aug0.1979166666	8/1/2005	4:45 AM	67.6	67.9	67.6	29	34.4	0	—	0	0	—	67.6	64.1	64.1	30.112	0	0	0	0.026	65.9	32	342		100	15
1-Aug0.2083333333	8/1/2005	5:00 AM	67.6	67.6	67.6	29	34.2	0	—	0	0	—	67.6	63.8	63.8	30.108	0	0	0	0.027	65.8	32	342		100	15
1-Aug0.21875	8/1/2005	5:15 AM	67.4	67.6	67.4	29	34	0	—	0	0	—	67.4	63.6	63.6	30.108	0	0	0	0.026	65.6	32	342		100	15
1-Aug0.2291666666	8/1/2005	5:30 AM	67.3	67.4	67.3	29	33.9	0	—	0	0	—	67.3	63.5	63.5	30.108	0	0	0	0.024	65.6	32	342		100	15
1-Aug0.2395833333	8/1/2005	5:45 AM	67.1	67.3	67.1	29	33.8	0	—	0	0	—	67.1	63.3	63.3	30.108	0	0	0	0.022	65.6	32	342		100	15
1-Aug0.25	8/1/2005	6:00 AM	67.1	67.1	67.1	30	34.6	0	—	0	0	—	67.1	63.5	63.5	30.112	0	0	0	0.022	65.8	32	342		100	15
1-Aug0.2604166666	8/1/2005	6:15 AM	66.9	67.1	66.9	31	35.3	0	—	0	0	—	66.9	63.4	63.4	30.115	0	0	0	0.02	66.1	32	341		99.7	15
1-Aug0.2708333333	8/1/2005	6:30 AM	66.9	66.9	66.6	31	35.3	0	—	0	0	—	66.9	63.4	63.4	30.118	0	0	0	0.02	66.4	32	342		100	15
1-Aug0.28125	8/1/2005	6:45 AM	67.1	67.1	66.6	31	35.4	0	—	0	0	—	67.1	63.6	63.6	30.121	0	0	0	0.022	66.7	32	342		100	15
1-Aug0.2916666666	8/1/2005	7:00 AM	67.1	67.1	67.1	32	36.2	0	—	0	0	—	67.1	63.7	63.7	30.118	0	0	0	0.022	67	32	342		100	15
1-Aug0.3020833333	8/1/2005	7:15 AM	67.3	67.3	67.1	32	36.4	0	—	0	0	—	67.3	63.9	63.9	30.124	0	0	0	0.024	67.4	31	341		99.7	15
1-Aug0.3125	8/1/2005	7:30 AM	67.4	67.4	67.3	32	36.5	0	—	0	0	—	67.4	64	64	30.124	0	0	0	0.026	67.7	31	342		100	15
1-Aug0.3229166666	8/1/2005	7:45 AM	67.6	67.8	67.4	32	36.7	0	—	0	0	—	67.6	64.2	64.2	30.125	0	0	0	0.027	68.2	31	340		99.4	15
1-Aug0.3333333333	8/1/2005	8:00 AM	67.9	67.8	67.6	33	37.7	0	—	0	0	—	67.9	64.7	64.7	30.125	0	0	0	0.03	68.7	32	337		98.5	15
1-Aug0.34375	8/1/2005	8:15 AM	69.3	68.3	67.6	36	40.3	0	—	0	0	—	69.3	65.4	65.4	30.127	0	0	0	0.034	69.4	33	209		59.4	15
1-Aug0.3541666666	8/1/2005	8:30 AM	69.8	69.6	69.3	38	42.1	0	—	0	0	—	69.8	66.2	66.2	30.125	0	0	0	0.04	70.1	35	272		79.5	15
1-Aug0.3645833333	8/1/2005	8:45 AM	69.3	69.3	69.8	38	42.6	0	—	0	0	—	69.3	66.6	66.6	30.123	0	0	0	0.045	70.7	36	342		100	15
1-Aug0.375	8/1/2005	9:00 AM	69.6	69.6	69.3	38	43	0	—	0	0	—	69.6	67	67	30.127	0	0	0	0.03	71.5	36	342		100	15
1-Aug0.3854166666	8/1/2005	9:15 AM	70.4	70.4	69.6	40	44.9	0	—	0	0	—	70.4	67.8	67.8	30.125	0	0	0	0.086	72.8	38	342		100	15
1-Aug0.3958333333	8/1/2005	9:30 AM	71.5	71.6	70.5	40	45.9	0	—	0	0	—	71.5	69.3	69.3	30.118	0	0	0	0.086	74.7	35	342		100	15
1-Aug0.40625	8/1/2005	9:45 AM	72.6	72.6	71.5	40	47.1	0	—	0	0	—	72.6	71.4	71.4	30.113	0	0	0	0.091	77	34	341		99.7	15
1-Aug0.4166666666	8/1/2005	10:00 AM	74.6	74.6	73	41	49.3	0	—	0	0	—	74.6	73.8	73.8	30.108	0	0	0	0.1	79.3	34	342		100	15
1-Aug0.4270833333	8/1/2005	10:15 AM	75.3	76.3	74.6	41	50.9	0	—	0	0	—	76.3	75.5	76.5	30.1	0	0	0	0.116	82	33	342		100	15
1-Aug0.4375	8/1/2005	10:30 AM	78.1	78.1	75.3	41	52.5	0	—	0	0	—	78.1	77.3	77.3	30.086	0	0	0	0.136	84.3	32	342		100	15
1-Aug0.4479166666	8/1/2005	10:45 AM	79.9	79.9	78.1	40	53.4	0	—	0	0	—	79.9	78.8	78.9	30.091	0	0	0	0.108	86.9	32	342		100	15
1-Aug0.4583333333	8/1/2005	11:00 AM	81.4	81.4	79.8	39	54.1	0	—	0	0	—	81.4	80.4	80.4	30.086	0	0	0	0.171	87.5	32	342		100	15
1-Aug0.46875	8/1/2005	11:15 AM	82	82.4	81.4	43	57.3	0	NNE	0	1	NNE	82	81.7	81.7	30.083	0	0	0	0.177	85.9	34	341		99.7	15
1-Aug0.4791666666	8/1/2005	11:30 AM	80.7	81.9	80.7	38	52.7	0	NW	0	2	NW	80.7	79.5	79.5	30.086	0.02	0.04	0	0.184	79	35	341		99.7	15
1-Aug0.4895833333	8/1/2005	11:45 AM	77.6	80.7	77.6	45	54.6	0	—	0	0	—	77.6	77.2	77.2	30.091	0	0	0	0.131	74.9	38	342		100	15
1-Aug0.5	8/1/2005	12:00 PM	75.3	77.6	75.3	46	52.5	0	—	0	0	—	75.3	75	75	30.09	0	0	0	0.107	73.8	40	342		100	15
1-Aug0.5104166666	8/1/2005	12:15 PM	74	75.3	74	48	53.1	0	—	0	0	—	74	73.6	73.6	30.097	0	0	0	0.004	73.1	42	342		100	15
1-Aug0.5208333333	8/1/2005	12:30 PM	73.6	74	73.5	42	49	0	—	0	0	—	73.5	72.5	72.5	30.086	0	0	0	0.086	73.1	41	342		100	15
1-Aug0.53125	8/1/2005	12:45 PM	73	73.6	73	44	49.9	0	—	0	0	—	73	72	72	30.091	0	0	0	0.086	73	39	341		99.7	15
1-Aug0.5416666666	8/1/2005	1:00 PM	73	73	73	46	51	0	—	0	0	—	73	72.2	72.2	30.077	0	0	0	0.083	73.5	39	342		100	15
1-Aug0.5520833333	8/1/2005	1:15 PM	85.9	85.9	73	43	60.8	0	NNE	0	1	ESE	85.9	86.6	86.6	30.072	0.01	0	0	0.218	74.9	42	341		99.7	15
1-Aug0.5625	8/1/2005	1:30 PM	97.6	97.6	86.1	30	61.1	0	SE	0	2	SE	97.8	99.2	99.2	30.052	0	0	0	0.342	75.7	41	342		100	15
1-Aug0.5729166666	8/1/2005	1:45 PM	98.2	100.2	97.8	31	62.4	0	—	0	0	—	99.2	100.3	100.3	30.083	0	0	0	0.349	76.4	41	342		100	15
1-Aug0.5833333333	8/1/2005	2:00 PM	98.6	98.2	98.1	36	65.4	0	—	0	0	—	98.6	100.7	100.7	30.097	0	0	0	0.331	78.4	38	342		100	15
1-Aug0.59375	8/1/2005	2:15 PM	92.2	96.8	92.2	49	61.1	2	ESE	0.5	10	W	92.2	92.8	92.8	30.09	0	0	0	0.178	85.9	35	342		100	15
1-Aug0.6041666666	8/1/2005	2:30 PM	80.7	92.2	80.7	51	60.9	2	ESE	0.5	11	ESE	80.7	91	91	30.097	0	0	0	0.164	98.1	25	342		100	15
1-Aug0.6145833333	8/1/2005	2:45 PM	81.1	81.2	80.7	51	61.3	1	ESE	0.25	5	SE	81.1	81.5	81.5	30.09	0	0	0	0.108	100.4	17	342		100	15
1-Aug0.625	8/1/2005	3:00 PM	80.9	81.1	80.5	50	60.5	1	ESE	0.25	10	ESE	80.9	81.1	81.1	30.019	0	0	0	0.160	94.2	21	342		100	15
1-Aug0.6354166666	8/1/2005	3:15 PM	80.7	81.1	80.1	51	60.9	2	ESE	0.5	7	ESE	80.7	81	81	30.017	0	0	0	0.184	91.4	20	342		100	15
1-Aug0.6458333333	8/1/2005	3:30 PM	80.3	80.7	80.3	50	60	2	ESE	0.5	6	SE	80.3	80.4	80.4	30.017	0	0	0	0.108	87.7	23	342		100	15
1-Aug0.65625	8/1/2005	3:45 PM	79.8	80.6	79.6	52	60.4	2	ESE	0.5	6	E	79.8	79.8	79.9	30.014	0	0	0	0.132	85.7	22	341		99.7	15
1-Aug0.6666666666	8/1/2005	4:00 PM	77.7	79.6	77.6	55	60.2	2	ESE	0.5	7	E	77.7	78.1	78.1	30.014	0	0	0	0.132	83.5	24	342		100	15
1-Aug0.6770833333	8/1/2005	4:15 PM	77.7	79.6	77.7	55	60.2	1	ESE	0.25	7	SE	77.7	78.1	78.1	30.011	0	0	0	0.132	84.1	22	342		100	15
1-Aug0.6875	8/1/2005	4:30 PM	75.6	77.7	75.6	60	60.9	2	ESE	0.5	7	S	75.6	76.6	76.5	30.086	0	0	0	0.113	82.9	21	340		99.4	15
1-Aug0.6979166666	8/1/2005	4:45 PM	75.3	76	75.3	59	60	1	ESE	0.25	6	SW	75.3	76.1	76.1	30.013	0	0	0	0.107	80.8	20	342		100	15
1-Aug0.7083333333	8/1/2005	5:00 PM	75.4	75.4	76.1	59	60.1	1	SSW	0.25	6	SW	75.4	76.1	76.1	30.086	0	0	0	0.108	78.3	28	342		100	15
1-Aug0.71875	8/1/2005	5:15 PM	74.7	75.6	74.7	60	59.9	1	ESE	0.25	8	SW	74.7	75.5	76.5	30.004	0	0	0	0.101	78.2	25	342		100	15
1-Aug0.7291666666	8/1/2005	5:30 PM	73.9	74.7	73.9	62	60.1	1	SSW	0.25	7	ESE	73.9	74.8	74.8	30.083	0	0	0	0.083	77.2	23	342		100	15
1-Aug0.7395833333	8/1/2005	5:45 PM	73.7	74	73.5	62	59.9	1	ESE	0.25	8	WSW	73.7	74.5	74.5	30.002	0	0	0	0.091	76.1	21	342		100	15
1-Aug0.75	8/1/2005	6:00 PM	73.2	73.7	73.2	63	59.8	1	ESE	0.25	7	ESE	73.2	73.9	73.9	30	0	0	0	0.086	74.7	23	337		98.5	15
1-Aug0.7604166666	8/1/2005	6:15 PM	72.7	73.2	72.7	65	60.3	1	ESE	0.25	7	SSW	72.7	73.3	73.3	30.002	0	0	0	0.03	72.1	23	342		100	15
1-Aug0.7708333333	8/1/2005	6:30 PM	70.6	72.7	70.6	69	59.5	2	ESE	0.5	8	E	70.6	70.7	70.7	30.006	0	0	0	0.058	71.4	28	234		69.4	15
1-Aug0.78125	8/1/2005	6:45 PM	70.8	71.1	70.4	69	60.1	1	ESE	0.25	5	E	70.8	71	71	30.01	0	0	0	0.03	71.4	32	233		68.1	15
1-Aug0.7916666666	8/1/2005	7:00 PM	70.1	70.9	69.9	71	60.3	1	SE	0.25	7	E	70.1	70.3	70.3	30.01	0	0	0	0.086	70.2	28	342		100	15
1-Aug0.8020833333	8/1/2005	7:15 PM	68.4	70.1	68.4	74	59.8	1	ESE	0.25	7	ESE	68.4	68.3	68.3	30.019	0	0	0	0.086	68.4	34	342		100	15
1-Aug0.8125	8/1/2005	7:30 PM	67.9	68.4	67.9	75	59.7	0	ESE	0	6	ENE	67.9	68.8	68.8	30.022	0	0	0	0.03	69.2	44	342		100	15
1-Aug0.8229166666	8/1/2005	7:45 PM	67.6	68.3	67.6	76	59.8	0	E	0	5	E	67.6	68.5	68.5	30.026	0	0	0	0.027	67.7	37	342		100	15
1-Aug0.8333333333	8/1/2005	8:00 PM	67.3	67.6	67.3	77	59.8	0	SSW	0	3	SSW	67.3	68.2	68.2	30.086	0	0	0	0.024	67.8	57	342		100	15
1-Aug0.84375	8/1/2005	8:15 PM	66.8	67.3	66.8	78	59.7	1	SSW	0.25	5	SSW	66.8	67.7	67.7	30.026	0	0	0	0.019	68	51	342		100	15
1-Aug0.8541666666	8/1/2005	8:30 PM	66.1	66.8	66.1	79	59.4	1	SW	0.25	6	S	66.1	66.8	66.8	30.086	0	0	0	0.011	66.2	54	342		100	15

1-Aug0.6645833333	8/1/2005	8:45 PM	65.8	66.1	65.6	81	59.8	0 SW	0	4 SSW	65.8	66.7	66.7	30.052	0	0	0	0.008	68.5	59	341		99.7	15
1-Aug0.875	8/1/2005	9:00 PM	65.6	65.8	66.6	81	59.6	1 SSW	0.25	5 SW	65.6	66.4	66.4	30.06	0	0	0	0.006	68.7	60	342		100	15
1-Aug0.8854166666	8/1/2005	9:15 PM	66.6	65.8	65.5	81	59.6	0 SW	0	6 SW	65.6	66.4	66.4	30.072	0	0	0	0.006	69	62	342		100	15
1-Aug0.8958333333	8/1/2005	9:30 PM	65.2	65.6	65.2	62	59.6	0 SSW	0	3 SSW	65.2	66	66	30.084	0	0	0	0.002	68	60	342		100	15
1-Aug0.90625	8/1/2005	9:45 PM	64.7	65	64.7	83	59.4	0 SSW	0	5 SW	64.7	66.4	65.4	30.085	0	0	0.003	0	68.8	58	341		99.7	15
1-Aug0.9166666666	8/1/2005	10:00 PM	64.7	64.6	64.5	83	59.4	1 SW	0.25	5 SW	64.7	65.4	65.4	30.086	0	0	0.003	0	68.8	60	342		100	15
1-Aug0.9270833333	8/1/2005	10:15 PM	64.7	64.7	64.5	83	59.4	0 SW	0	3 SW	64.7	65.4	65.4	30.105	0	0	0.003	0	68.2	63	342		100	15
1-Aug0.9375	8/1/2005	10:30 PM	64.7	64.8	64.7	84	59.8	0 ESE	0	3 ESE	64.7	66.4	66.4	30.111	0	0	0.003	0	68.4	64	341		99.7	15
1-Aug0.9479166666	8/1/2005	10:45 PM	64.7	64.7	64.5	84	59.8	0 SSW	0	1 S	64.7	65.4	65.4	30.112	0	0	0.003	0	68.6	65	342		100	15
1-Aug0.9583333333	8/1/2005	11:00 PM	65	65	64.7	83	59.7	0 SSW	0	1 SSW	65	65.8	65.8	30.11	0	0	0	0	68.8	65	341		99.7	15
1-Aug0.96875	8/1/2005	11:15 PM	65.2	65.2	65	83	59.8	0 —	0	0 —	65.2	65	66	30.114	0	0	0	0.002	68.8	64	342		100	15
1-Aug0.9791666666	8/1/2005	11:30 PM	65	65.2	65	83	59.7	0 ESE	0	1 ESE	65	65.8	65.8	30.113	0	0	0	0	68.8	63	342		100	15
1-Aug0.9895833333	8/1/2005	11:45 PM	65	65	65	83	59.7	0 SW	0	1 S	65	66.8	65.6	30.113	0	0	0	0	68.6	62	342		100	15
2-Aug0	8/2/2005	12:00 AM	65	65	65	83	59.7	0 —	0	0 —	65	65.6	65.8	30.117	0	0	0	0	68.2	62	342		100	15
2-Aug0.0104166666	8/2/2005	12:15 AM	64.8	65	64.8	83	59.5	0 —	0	0 —	64.8	65.5	65.5	30.106	0	0	0.002	0	69	62	342		100	15
2-Aug0.0208333333	8/2/2005	12:30 AM	64.5	64.8	64.5	83	59.2	0 SW	0	5 N	64.5	65.2	65.2	30.098	0	0	0.005	0	68.7	62	342		100	15
2-Aug0.03125	8/2/2005	12:45 AM	64.5	64.6	64.3	83	59.2	1 SW	0.25	5 SSW	64.5	65.2	65.2	30.087	0	0	0.005	0	69.5	62	342		100	15
2-Aug0.0416666666	8/2/2005	1:00 AM	64.3	64.5	64.3	84	59.4	0 —	0	0 —	64.3	64.8	64.8	30.087	0	0	0.007	0	68.4	62	342		100	15
2-Aug0.0520833333	8/2/2005	1:15 AM	64.5	64.5	64.3	83	59.2	0 SSW	0	3 SW	64.6	65.2	65.2	30.078	0	0	0.006	0	68.4	63	342		100	15
2-Aug0.0625	8/2/2005	1:30 AM	64.5	64.5	64.5	84	59.6	0 SSW	0	3 SW	64.6	65.2	65.2	30.076	0	0	0.005	0	68.6	65	342		100	15
2-Aug0.0728166666	8/2/2005	1:45 AM	64.2	64.6	64.2	84	59.3	0 ESE	0	1 ESE	64.2	64.8	64.8	30.075	0	0	0.008	0	68.8	65	342		100	15
2-Aug0.0833333333	8/2/2005	2:00 AM	64.2	64.2	64.2	84	59.3	0 SSW	0	3 SW	64.2	64.8	64.8	30.066	0	0	0.008	0	68.7	66	342		100	15
2-Aug0.09375	8/2/2005	2:16 AM	64.3	64.3	64.2	84	59.4	0 ESE	0	2 SSW	64.3	64.9	64.9	30.065	0	0	0.007	0	69.5	65	342		100	15
2-Aug0.1041666666	8/2/2005	2:30 AM	64.2	64.3	64.2	85	59.5	0 ESE	0	1 ESE	64.2	64.8	64.8	30.066	0	0	0.008	0	69.4	65	342		100	15
2-Aug0.1145833333	8/2/2005	2:45 AM	64.5	64.5	64.2	84	59.6	0 —	0	0 —	64.5	65.2	65.2	30.063	0	0	0.006	0	68.4	66	342		100	15
2-Aug0.125	8/2/2005	3:00 AM	64.3	64.5	64.3	84	59.4	0 ESE	0	2 ESE	64.3	64.9	64.9	30.062	0	0	0.007	0	68.4	67	342		100	15
2-Aug0.1354166666	8/2/2005	3:15 AM	64.2	64.3	64.2	84	59.3	0 ESE	0	1 ESE	64.2	64.8	64.8	30.064	0	0	0.006	0	69.2	67	342		100	15
2-Aug0.1458333333	8/2/2006	3:30 AM	64.2	64.3	64.2	84	59.3	0 ESE	0	1 ESE	64.2	64.8	64.8	30.057	0	0	0.008	0	68.2	67	341		99.7	15
2-Aug0.16625	8/2/2005	3:45 AM	63.9	64.3	63.9	85	59.3	0 SSW	0	3 SW	63.9	64.5	64.6	30.061	0	0	0.011	0	68.2	67	342		100	15
2-Aug0.1666666666	8/2/2005	4:00 AM	63.9	63.9	63.9	86	58.6	0 SSW	0	2 SW	63.9	64.5	64.5	30.055	0	0	0.011	0	68.2	67	342		100	15
2-Aug0.1770833333	8/2/2005	4:15 AM	63.4	63.8	63.4	89	58.1	0 ESE	0	1 ESE	63.4	64	64	30.056	0	0	0.017	0	67.0	67	342		100	15
2-Aug0.1875	8/2/2005	4:30 AM	63.2	63.4	63.2	85	58.9	0 SSW	0	1 S	63.2	63.6	63.6	30.052	0	0	0.018	0	67.7	68	342		100	15
2-Aug0.1979166666	8/2/2005	4:45 AM	63.4	63.4	63.2	86	58.1	0 ESE	0	1 S	63.4	64	64	30.056	0	0	0.017	0	67.7	68	342		100	15
2-Aug0.2083333333	8/2/2005	5:00 AM	63.2	63.4	63.2	86	58.9	0 —	0	0 —	63.2	63.8	63.6	30.064	0	0	0.018	0	67.4	70	341		99.7	15
2-Aug0.21675	8/2/2005	5:15 AM	63.4	63.4	63.2	86	59.1	0 —	0	0 —	63.4	64	64	30.065	0	0	0.017	0	67.4	70	342		100	15
2-Aug0.2291666666	8/2/2005	5:30 AM	63.5	63.5	63.4	87	59.6	0 —	0	0 —	63.5	64.1	64.1	30.066	0	0	0.016	0	67.2	69	342		100	15
2-Aug0.2395833333	8/2/2006	5:45 AM	63.7	63.7	63.5	88	59.4	0 N	0	3 N	63.7	64.3	64.3	30.078	0	0	0.014	0	67	69	342		100	15
2-Aug0.25	8/2/2006	6:00 AM	63.8	63.8	63.7	88	59.6	1 N	0.26	5 N	63.9	64.5	64.5	30.083	0	0	0.011	0	67	68	342		100	15
2-Aug0.2604166666	8/2/2005	6:15 AM	64	64	63.8	85	59.4	0 N	0	5 N	64	64.5	64.8	30.085	0	0	0.01	0	67	68	342		100	15
2-Aug0.2708333333	8/2/2005	6:30 AM	64.2	64.2	64	85	59.6	0 ESE	0	1 ESE	64.2	64.8	64.9	30.081	0	0	0.008	0	67	67	340		99.4	15
2-Aug0.28125	8/2/2005	6:45 AM	64.3	64.5	64.2	84	59.4	0 N	0	1 NNW	64.3	64.9	64.9	30.087	0	0	0.007	0	67	67	337		99.5	15
2-Aug0.2916666666	8/2/2005	7:00 AM	64.8	64.8	64.3	83	59.6	0 N	0	3 NNW	64.8	65.5	65.5	30.101	0	0	0.002	0	67.7	73	332		87.1	15
2-Aug0.3020833333	8/2/2006	7:16 AM	65	65	64.8	83	59.7	0 N	0	1 N	65	65.8	65.8	30.103	0	0	0	0	68.5	72	135		39.5	15
2-Aug0.3125	8/2/2005	7:30 AM	65.3	65.3	65	83	60	0 —	0	0 —	65.3	66.1	66.1	30.103	0	0	0	0.003	68.4	70	342		100	15
2-Aug0.3228166666	8/2/2005	7:46 AM	66	66	65.3	80	59.7	0 —	0	0 —	66	66.8	66.8	30.106	0	0	0	0.01	70.1	69	341		68.7	15
2-Aug0.3333333333	8/2/2005	8:00 AM	66	66.1	66	81	60	0 —	0	0 —	69	66.8	66.8	30.113	0	0	0	0.01	70.9	69	341		99.7	15
2-Aug0.34375	8/2/2005	8:15 AM	66.1	66.1	66	81	60.1	0 —	0	0 —	66.1	67	67	30.116	0	0	0	0.011	71.4	69	342		100	15
2-Aug0.3541666666	8/2/2005	8:30 AM	66.4	66.4	66.1	80	60	0 —	0	0 —	66.4	67.4	67.4	30.113	0	0	0	0.015	72.1	67	342		100	15
2-Aug0.3645833333	8/2/2005	8:45 AM	66.9	66.6	66.4	79	60.2	0 SSW	0	1 SSW	66.8	67.8	67.8	30.112	0	0	0	0.02	73.3	65	342		100	15
2-Aug0.375	8/2/2005	9:00 AM	67.1	67.1	66.9	76	60	0 ESE	0	2 ESE	67.1	68.1	68.1	30.107	0	0	0	0.022	74.7	63	342		100	15
2-Aug0.3854166666	8/2/2005	9:15 AM	67.8	67.6	67.1	77	60.1	0 SSW	0	1 S	67.8	68.8	68.6	30.105	0	0	0	0.027	76.8	60	305		69.2	15
2-Aug0.3958333333	8/2/2005	9:30 AM	68.4	68.4	67.8	76	60.6	0 SW	0	2 SW	68.4	69.4	68.4	30.102	0	0	0	0.036	76.8	59	342		100	15
2-Aug0.40625	8/2/2005	9:45 AM	68.1	68.3	68.4	74	60.5	0 ESE	0	2 ESE	68.1	68.8	68.8	30.088	0	0	0	0.043	77.6	69	341		99.7	15
2-Aug0.4166666666	8/2/2005	10:00 AM	68.6	68.6	68.8	73	60.6	0 ESE	0	2 ESE	69.6	70.1	70.1	30.088	0	0	0	0.049	77.8	65	342		100	15
2-Aug0.4270833333	8/2/2005	10:15 AM	70.6	70.6	68.6	72	61.1	0 ESE	0	3 ESE	70.6	71.1	71.1	30.086	0	0	0	0.056	78.4	66	341		99.7	15
2-Aug0.4376	8/2/2005	10:30 AM	71.6	71.8	70.8	70	61.5	0 ESE	0	3 E	71.8	72.4	72.4	30.085	0	0	0	0.071	79.2	54	342		100	15
2-Aug0.4479166666	8/2/2005	10:45 AM	73	73	71.8	67	61.4	0 ESE	0	3 ESE	73	73.9	73.9	30.084	0	0	0	0.063	78.7	64	334		97.7	15
2-Aug0.4583333333	8/2/2005	11:00 AM	73.7	73.7	73	67	62.1	0 ENE	0	1 N	73.7	74.9	74.9	30.081	0	0	0	0.081	80.3	63	342		100	15
2-Aug0.46675	8/2/2005	11:15 AM	73.2	73.7	73	68	62	1 ESE	0.25	5 ESE	73.2	74.2	74.2	30.087	0	0	0	0.085	81	51	339		99.1	15
2-Aug0.4791666666	8/2/2005	11:30 AM	73.5	73.5	73.2	65	61	1 ESE	0.25	6 ESE	73.5	74.4	74.4	30.084	0	0	0	0.068	81.6	50	342		100	15
2-Aug0.4895833333	8/2/2005	11:45 AM	74.2	74.2	73.3	65	61.7	1 ESE	0.25	4 ESE	74.2	76.4	75.4	30.083	0	0	0	0.086	82.1	49	341		99.7	15
2-Aug0.5	8/2/2005	12:00 PM	75.3	75.3	74.2	63	61.6	0 ESE	0	5 E	75.3	76.4	76.4	30.077	0	0	0	0.107	82.9	49	342		100	15
2-Aug0.5104166666	8/2/2005	12:15 PM	75.8	75.8	75.3	63	62.3	0 ESE	0	3 ENE	76.6	76.8	76.6	30.071	0	0	0	0.113	82.1	42	342		100	15
2-Aug0.5208333333	8/2/2005	12:30 PM	76.5	76.5	76	60	61.8	1 E	0.25	5 ESE	76.5	77.3	77.3	30.067	0	0	0	0.12	80.8	35	341		99.7	15
2-Aug0.53125	8/2/2005	12:45 PM	77	77	76.5	61	62.5	1 ESE	0.25	5 SE	77	77.8	77.8	30.066	0	0	0	0.125	79.7	37	342		100	15
2-Aug0.5416666666	8/2/2005	1:00 PM	78.5	78.5	77	69	63	0 E	0	3 E	78.5	79.4	79.4	30.056	0	0	0	0.141	80.3	36	342		100	15
2-Aug0.5520833333	8/2/2005	1:15 PM	79.2	79.2	78.5	67	62.7	1 E	0.25	5 NNE	79.2	80	80	30.047	0	0	0	0.148	83.8	27	342		100	15
2-Aug0.5625	8/2/2005	1:30 PM	80.1	80.1	79.2	65	62.5	1 ESE	0.25	5 E	80.1	80.8	80.8	30.035	0	0	0	0.157	88.8	22	341		99.7	15
2-Aug0.5728166666	8/2/2005	1:45 PM	80.3	80.3	79.8	63	61.6	1 ESE	0.25	5 ESE	80.3	80.8	80.8	30.026	0	0	0	0.158	92.8	22	341		99.7	15
2-Aug0.5833333333	8/2/2006	2:00 PM	80.3	80.5	80.1	55	62.7	1 E	0.25	6 E	80.3	81.1	81.1	30.018	0	0	0	0.158	86.8	22	342		100	15
2-Aug0.58375	8/2/2005	2:15 PM	80.9	81.1	80.1	63	62.2	2 ESE	0.5	7 ESE	80.9	81.5	81.5	30.012	0	0	0	0.156	88	15	342		100	15
2-Aug0.6041666666	8/2/2005	2:30 PM	79	80.9	79	67	62.5	2 ESE	0.5	6 ESE	79	79.8	79.8	30.013	0	0	0	0.146	88.7	19	333		97.4	15
2-Aug0.6145833333	8/2/2005	2:46 PM	78.8	79.4	78.8	66	61.8	2 ESE	0.5	6 E	78.8	79.5	79.5	30.005	0	0	0	0.144	88.6	19	336		98.2	15
2-Aug0.625	8/2/2005	3:00 PM	79.4	79.6	78.8	66	62.3	1 ESE	0.25	7 ESE	79.4	80.1	80.1	30.003	0	0	0	0.15	91.8	23	342		100	15
2-Aug0.6354166666	8/2/2005	3:15 PM	78.6	79.4	76.6	55	61.1	2 ESE	0.5	8 E	78.6	79.2	79.2	30.002	0	0	0	0.142	89.2	26	340		99.4	15
2-Aug0.6458333333	8/2/2005	3:30 PM	79.3	79.8	77.9	55	60.8	2 ESE	0.5	8 ESE	76.3	78.8	78.8	30.002	0	0	0	0.138	95.5	27	341		98.7	15
2-Aug0.65625	8/2/2005	3:45 PM	77.6	76.3	77	68	61.7	2 ESE	0.5	8 E	77.6	78.3	78.3	30.001	0	0	0	0.131	84.1	26	342		100	15
2-Aug0.6666666666	8/2/2005	4:00 PM	76.1	77.6	76.1	59	60.7	2 ESE	0.5	10 ESE	76.1	76.7	76.7	30.005	0	0	0	0.116	81.6	30	342		100	15
2-Aug0.6770833333	8/2/2005	4:15 PM	75.6	76.1	75.6	63	62.1	2 ESE	0.5	7 ESE	75.8	76.7	76.7	30.005	0	0	0	0.11	79.8	25	341		98.7	15
2-Aug0.6875	8/2/2005	4:30 PM	76	76	75.1	60	61.1	2 ESE	0.5	10 ESE	76	76.7	76.7	30.008	0	0	0	0.115	76	26	340		99.4	15
2-Aug0.6979166666	8/2/2005	4:45 PM	75.6	76	75.4	61	61.2	1 ESE	0.25	5 ESE	75.6	76.5	76.6	30.017	0	0	0	0.11	75.8	29	335		98	15
2-Aug0.7083333333	8/2/2005	5:00 PM	75.1	76.8	75.1	61	60.7	2 ESE	0.5	7 E	75.1	76.1	76.1	30.018	0	0	0	0.106	74.7	30	335		66	15
2-Aug0.71875	8/2/2005	5:15 PM	75.1	75.1	74.9	60	60.3	1 ESE	0.25	4 E	75.1	76	76	30.02	0	0	0	0.105	73.6	31	104		30.4	15
2-Aug0.7291666666	8/2/2005	5:30 PM	75.1	75.6	75.1	61	60.7	1 ESE	0.25	7 ESE	75.1	76.1	76.1	30.021	0	0	0	0.105	72.3	26	342		100	15

2-Aug0.7385833333	8/2/2005	5:45 PM	74.6	75.1	74.2	63	61.2	1	ESE	0.25	6	ESE	74.6	75.7	75.7	30.023	0	0	0	0.1	71.2	25	342	100	15
2-Aug0.75	8/2/2005	6:00 PM	73.9	74.6	73.9	64	61	1	SW	0.25	7	SW	73.8	75	75	30.026	0	0	0	0.093	70.2	26	342	100	15
2-Aug0.7604166666	8/2/2005	6:15 PM	73.2	73.9	73	66	61.2	1	SSW	0.25	7	SSW	73.2	74.1	74.1	30.032	0	0	0	0.095	70.2	28	341	99.7	15
2-Aug0.7708333333	8/2/2005	6:30 PM	72	73.2	72	69	60.8	1	ESE	0.25	7	ESE	72	72.5	72.5	30.039	0	0	0	0.073	70.7	36	342	100	15
2-Aug0.78125	8/2/2005	6:45 PM	71.8	72.1	71.8	69	60.7	1	ESE	0.25	3	E	71.8	72.3	72.3	30.034	0	0	0	0.071	70.2	30	342	100	15
2-Aug0.7916666666	8/2/2005	7:00 PM	70.9	71.6	70.9	66	60.1	1	ESE	0.25	6	E	70.0	71	71	30.037	0	0	0	0.06	68.7	28	342	100	15
2-Aug0.8020833333	8/2/2005	7:15 PM	69.8	70.8	69.9	70	58.7	1	SW	0.25	4	SSW	69.8	70	70	30.042	0	0	0	0.051	68.5	41	342	100	15
2-Aug0.8125	8/2/2005	7:30 PM	68.3	68.9	69.3	72	58.8	1	SSW	0.25	7	E	68.3	68.8	68.8	30.051	0	0	0	0.045	68.7	37	341	99.7	15
2-Aug0.8229166666	8/2/2005	7:45 PM	68.8	68.3	68.8	74	60.2	0	SSW	0	6	SW	68.8	68.7	68.7	30.054	0	0	0	0.04	67.2	42	342	100	15
2-Aug0.8333333333	8/2/2005	8:00 PM	68.3	68.0	68.3	75	60.1	0	SW	0	3	E	68.3	68.2	68.2	30.058	0	0	0	0.034	67.7	46	341	99.7	15
2-Aug0.84375	8/2/2005	8:15 PM	67.1	68.3	67.1	77	58.6	0	SW	0	3	WSW	67.1	68	68	30.067	0	0	0	0.022	66.4	46	342	100	15
2-Aug0.8541666666	8/2/2005	8:30 PM	66.6	67.1	66.8	77	60.4	0	SW	0	3	SW	66.8	67.6	67.6	30.067	0	0	0	0.018	66.8	47	342	100	15
2-Aug0.8645833333	8/2/2005	8:45 PM	66.1	66.8	66.1	79	59.4	0	ESE	0	3	SW	66.1	66.8	66.8	30.072	0	0	0	0.011	66.8	63	342	100	15
2-Aug0.875	8/2/2005	9:00 PM	66.1	66.3	66.1	79	59.4	0	ESE	0	4	E	66.1	66.9	66.9	30.08	0	0	0	0.011	67.2	63	342	100	15
2-Aug0.8854166666	8/2/2005	9:15 PM	65.6	66.1	65.6	60	58.3	0	ESE	0	2	ESE	65.6	66.4	66.4	30.085	0	0	0	0.006	67.9	65	342	100	15
2-Aug0.8958333333	8/2/2005	9:30 PM	65	65.6	65	61	60	0	ESE	0	3	SE	65	65.7	65.7	30.087	0	0	0	0	68.2	68	342	100	15
2-Aug0.90625	8/2/2005	9:45 PM	64.8	65	64.8	61	58.8	0	ESE	0	1	ESE	64.8	65.5	65.6	30.087	0	0	0.002	0	68.4	67	342	100	15
2-Aug0.9166666666	8/2/2005	10:00 PM	65	65	64.8	81	68	0	ESE	0	1	ESE	65	65.7	65.7	30.086	0	0	0	0	68.7	68	342	100	15
2-Aug0.9270833333	8/2/2005	10:15 PM	65.2	65.2	65	61	59.2	0	SW	0	1	ESE	65.2	66	66	30.088	0	0	0	0.002	68.9	61	342	100	15
2-Aug0.9375	8/2/2005	10:30 PM	65.5	65.5	65.2	60	58.2	0	SSW	0	1	SSW	65.5	66.3	66.3	30.088	0	0	0	0.005	68	61	342	100	15
2-Aug0.9479166666	8/2/2005	10:45 PM	65.6	65.6	65.5	60	58.3	0	—	0	0	—	65.6	66.4	66.4	30.088	0	0	0	0.006	68.4	60	342	100	15
2-Aug0.9583333333	8/2/2005	11:00 PM	65.5	65.6	65.5	60	59.2	0	ESE	0	1	ESE	65.5	66.3	66.3	30.088	0	0	0	0.005	68.4	60	342	100	15
2-Aug0.96675	8/2/2005	11:15 PM	66.5	65.5	65.5	60	58.2	0	N	0	3	NNW	65.5	66.3	66.3	30.102	0	0	0	0.005	68.4	60	342	100	15
2-Aug0.9791665666	8/2/2005	11:30 PM	65	65.5	65	60	58.7	1	N	0.25	6	N	65	66.7	65.7	30.112	0	0	0	0	68.4	60	342	100	15
2-Aug0.9895833333	8/2/2005	11:45 PM	64.8	65	64.7	62	58.2	0	N	0	3	N	64.8	65.5	65.6	30.108	0	0	0.002	0	68.6	61	342	100	15
3-Aug0	8/3/2005	12:00 AM	65.5	66.6	64.8	76	66.6	0	N	0	3	N	65.6	66.3	66.3	30.105	0	0	0	0.008	68.7	62	342	100	15
3-Aug0.0104166666	8/3/2005	12:15 AM	66.6	66.6	65.6	77	69.2	0	N	0	2	NNW	66.6	67.4	67.4	30.104	0	0	0	0.017	69.9	62	341	99.7	15
3-Aug0.0208333333	8/3/2005	12:30 AM	67.8	67.6	66.6	74	58.2	0	N	0	2	N	67.8	68.6	68.6	30.105	0	0	0	0.028	70.1	62	341	99.7	15
3-Aug0.03125	8/3/2005	12:45 AM	66.8	67.6	66.8	76	68	1	N	0.25	6	N	66.8	67.5	67.5	30.102	0	0	0	0.018	70.1	63	341	99.7	15
3-Aug0.0416666666	8/3/2005	1:00 AM	66.8	67.1	66.8	77	69.4	0	N	0	1	N	66.8	67.6	67.6	30.098	0	0	0	0.018	68.7	62	332	97.1	15
3-Aug0.0520833333	8/3/2005	1:15 AM	66.4	66.4	66.8	74	59.8	0	—	0	0	—	66.4	68.3	69.3	30.087	0	0	0	0.036	69.4	63	331	96.8	15
3-Aug0.0625	8/3/2005	1:30 AM	66.4	66.6	59.4	73	69.4	0	N	0	3	N	66.4	68.2	68.2	30.086	0	0	0	0.035	66.4	63	334	97.7	15
3-Aug0.0728166666	8/3/2005	1:45 AM	67.1	66.4	67.1	76	58.3	0	N	0	3	N	67.1	67.8	67.9	30.086	0	0	0	0.022	66.4	62	342	100	15
3-Aug0.0833333333	8/3/2005	2:00 AM	66.3	67.1	66.3	79	58.6	1	N	0.26	3	N	66.3	67.2	67.2	30.088	0	0	0	0.014	66.4	62	342	100	15
3-Aug0.08375	8/3/2005	2:16 AM	66.1	66.4	66	60	58.7	0	ENE	0	2	E	66.1	67	67	30.1	0	0	0	0.011	66.2	62	342	100	15
3-Aug0.1041666666	8/3/2005	2:30 AM	67.1	67.1	66.1	79	60.4	0	—	0	0	—	67.1	68.1	66.1	30.095	0	0	0	0.022	68	62	341	98.7	15
3-Aug0.1146833333	8/3/2005	2:45 AM	67.8	67.6	67.1	77	60.1	0	E	0	1	E	67.6	68.6	66.6	30.094	0	0	0	0.027	68	62	341	98.7	15
3-Aug0.125	8/3/2005	3:00 AM	67.6	67.8	67.4	77	60.1	0	—	0	0	—	67.6	68.8	68.8	30.091	0	0	0	0.027	68	61	341	98.7	15
3-Aug0.1354166666	8/3/2005	3:15 AM	68.4	68.4	67.6	76	60.2	0	—	0	0	—	68.4	69.3	68.3	30.09	0	0	0	0.035	68	61	341	98.7	15
3-Aug0.1458333333	8/3/2005	3:30 AM	67.9	68.4	67.8	77	60.4	0	—	0	0	—	67.9	68.8	68.9	30.088	0	0	0	0.03	68	61	341	99.7	15
3-Aug0.15625	8/3/2005	3:45 AM	67.8	68.4	67.8	77	60.4	0	—	0	0	—	67.9	68.8	68.8	30.088	0	0	0	0.03	68	61	339	99.1	15
3-Aug0.1666666666	8/3/2005	4:00 AM	66.4	68.4	67.9	76	60.2	0	NNE	0	1	NNE	66.4	68.3	68.3	30.086	0	0	0	0.035	68.9	61	336	96.2	15
3-Aug0.1770833333	8/3/2005	4:16 AM	68.3	69.3	68.4	74	60.7	0	N	0	1	N	68.3	70.1	70.1	30.086	0	0	0	0.046	68	64	147	43	15
3-Aug0.1875	8/3/2005	4:30 AM	70.1	70.1	69.3	71	60.3	0	—	0	0	—	70.1	70.3	70.3	30.08	0	0	0	0.053	69.2	68	342	100	15
3-Aug0.1979166666	8/3/2005	4:45 AM	68.8	70.1	68.8	72	60.5	0	—	0	0	—	68.8	70.2	70.2	30.084	0	0	0	0.051	69.4	67	342	100	15
3-Aug0.2083333333	8/3/2005	5:00 AM	68.8	68.8	68.8	72	60.5	0	—	0	0	—	68.8	70.2	70.2	30.086	0	0	0	0.051	69.8	67	342	100	15
3-Aug0.21875	8/3/2005	5:16 AM	68.8	68.9	69.6	73	60.6	0	N	0	1	N	68.6	70.1	70.1	30.087	0	0	0	0.048	68.7	67	342	100	15
3-Aug0.2286666666	8/3/2005	5:30 AM	70.3	70.3	68.6	71	60.4	0	—	0	0	—	70.3	70.6	70.6	30.102	0	0	0	0.055	68.8	67	341	98.7	15
3-Aug0.2395833333	8/3/2005	5:45 AM	70.6	70.6	70.3	70	60.3	0	WNW	0	2	W	70.6	70.8	70.8	30.107	0	0	0	0.058	70.1	67	306	69.2	15
3-Aug0.25	8/3/2005	6:00 AM	70.4	70.8	70.4	71	60.5	0	N	0	2	N	70.4	70.7	70.7	30.101	0	0	0	0.058	70.1	68	342	100	15
3-Aug0.2604166666	8/3/2005	6:15 AM	70.6	70.6	70.1	71	60.7	0	N	0	1	N	70.6	71	71	30.108	0	0	0	0.056	70.1	68	341	98.7	15
3-Aug0.2708333333	8/3/2005	6:30 AM	68.6	70.8	68.6	73	60.6	0	—	0	0	—	68.8	70.1	70.1	30.108	0	0	0	0.046	70.2	68	342	100	15
3-Aug0.26125	8/3/2005	6:45 AM	68.4	68.6	68.4	76	60.2	0	—	0	0	—	68.4	68.3	68.3	30.111	0	0	0	0.035	70.4	68	342	100	15
3-Aug0.2812666666	8/3/2005	7:00 AM	67.4	68.4	67.4	77	59.9	0	—	0	0	—	67.4	68.3	68.3	30.112	0	0	0	0.025	70.8	68	342	100	15
3-Aug0.3020833333	8/3/2005	7:15 AM	67.6	67.6	67.4	77	60.1	0	—	0	0	—	67.6	68.6	68.6	30.12	0	0	0	0.027	71.2	68	340	98.4	15
3-Aug0.3125	8/3/2005	7:30 AM	67.8	67.8	67.6	77	60.3	0	—	0	0	—	67.8	68.8	68.8	30.126	0	0	0	0.028	71.8	67	327	96.6	15
3-Aug0.3229166666	8/3/2005	7:45 AM	68.3	68.3	67.9	76	60.4	0	—	0	0	—	68.3	68.3	68.3	30.128	0	0	0	0.034	72.6	67	342	100	15
3-Aug0.3333333333	8/3/2005	8:00 AM	68.1	68.1	68.3	75	60.8	0	—	0	0	—	68.1	70.1	70.1	30.128	0	0	0	0.043	73.5	65	342	100	15
3-Aug0.34375	8/3/2005	8:15 AM	70.3	70.3	69.3	72	60.8	0	—	0	0	—	70.3	70.7	70.7	30.128	0	0	0	0.065	74.5	63	342	100	15
3-Aug0.3541666666	8/3/2005	8:30 AM	68.6	70.3	68.8	74	60.8	0	SW	0	2	SW	68.6	70.3	70.3	30.129	0	0	0	0.048	76	61	336	98.8	15
3-Aug0.3645833333	8/3/2005	8:46 AM	70.6	70.6	68.6	72	61.1	0	ESE	0	1	ESE	70.6	71.1	71.1	30.126	0	0	0	0.058	75.8	61	341	98.7	15
3-Aug0.375	8/3/2005	9:00 AM	70.9	70.9	70.6	71	61	0	SSW	0	2	SW	70.9	71.4	71.4	30.123	0	0	0	0.061	76.6	69	342	100	15
3-Aug0.3854166666	8/3/2005	9:15 AM	71.3	71.3	70.9	71	61.4	0	ESE	0	2	ESE	71.3	71.8	71.8	30.118	0	0	0	0.069	77.6	68	341	98.7	15
3-Aug0.3956333333	8/3/2006	9:30 AM	72.3	72.3	71.3	66	61.1	0	E	0	3	SW	72.3	73	73	30.115	0	0	0	0.076	78.4	67	339	98.6	15
3-Aug0.40625	8/3/2006	9:45 AM	73	73	72.3	68	61.8	0	ESE	0	3	E	73	73.8	73.8	30.112	0	0	0	0.083	78.2	68	342	100	15
3-Aug0.4166666666	8/3/2005	10:00 AM	74	74	73	64	61	0	ESE	0	3	ESE	74	75.1	75.1	30.11	0	0	0	0.094	78.7	64	342	100	15
3-Aug0.4270833333	8/3/2005	10:15 AM	74.9	74.9	74	64	61.9	0	ESE	0	3	ESE	74.9	76.1	76.1	30.11	0	0	0	0.103	80.6	54	342	100	15
3-Aug0.4376	8/3/2005	10:30 AM	75.3	75.3	74.9	62	61.4	0	ESE	0	3	ESE	75.3	76.3	76.3	30.106	0	0	0	0.107	81.2	52	342	100	15
3-Aug0.4479166666	8/3/2005	10:45 AM	76.3	76.3	75.3	52	62.3	0	E	0	2	E	76.3	77.2	77.2	30.1	0	0	0	0.118	82.1	61	342	109	15
3-Aug0.4583333333	8/3/2005	11:00 AM	77.2	77.2	76.3	60	62.2	0	ESE	0	6	E	77.2	78	76	30.088	0	0	0	0.127	82.8	50	341	98.7	15
3-Aug0.46675	8/3/2005	11:15 AM	77.2	77.4	77	68	61.8	0	ESE	0	3	ESE	77.2	77.8	77.8	30.086	0	0	0	0.127	83.1	60	339	98.1	15
3-Aug0.4791666666	8/3/2005	11:30 AM	78.3	78.3	77.2	57	61.8	1	ESE	0.26	5	ESE	78.3	79	79	30.082	0	0	0	0.139	83.8	48	341	98.7	15
3-Aug0.4895833333	8/3/2005	11:46 AM	79.4	79.4	78.3	59	63.8	1	ESE	0.25	5	ESE	79.4	80.5	80.6	30.082	0	0	0	0.15	84.9	45	339	98.1	15
3-Aug0.5	8/3/2005	12:00 PM	79.8	80.1	79.4	55	62.3	1	ESE	0.25	7	ESE	79.8	80.6	80.8	30.088	0	0	0	0.155	86.3	34	342	100	15
3-Aug0.5104166666	8/3/2005	12:15 PM	80.1	80.3	79.8	55	62.5	1	ESE	0.26	6	ESE	80.1	80.8	80.8	30.086	0	0	0	0.167	84.5	33	341	98.7	15
3-Aug0.5208333333	8/3/2005	12:30 PM	79.8	80.1	79.6	66	62.2	1	ESE	0.26	4	ESE	79.8	80.5	80.5	30.087	0	0	0	0.154	82.8	33	342	100	15
3-Aug0.53125	8/3/2005	12:45 PM	81.1	81.1	79.8	33	62.3	1	E	0.26	7	E	81.1	81.8	81.8	30.081	0	0	0	0.168	83.3	36	342	100	15
3-Aug0.5416666666	8/3/2005	1:00 PM	81.1	81.2	80.8	66	63.4	1	ESE	0.26	6	ESE	81.1	82	82	30.078	0	0	0	0.168	84.7	34	340	98.4	15
3-Aug0.5520833333	8/3/2005	1:15 PM	81.2	81.2	81.1	52	61.8	1	ESE	0.26	6	E	81.2	81.8	81.8	30.074	0	0	0	0.198	88.8	29	341	98.7	15
3-Aug0.5626	8/3/2005	1:30 PM	80.3	81.2	80.3	65	62.7	2	ESE	0.5	7	ESE	80.3	81.1	81.1	30.066	0	0	0	0.158	94.2	23	342	100	15
3-Aug0.5729166666	8/3/2005	1:45 PM	80.1	80.5	79.8	63	61.4	2	ESE	0.5	7	ESE	80.1	80.6	80.6	30.063	0	0	0	0.157	97.2	19	337	99.5	15
3-Aug0.5833333333	8/3/2005	2:00 PM	80.3	80.9	80.1	63	61.6	1	ESE	0.25	6	E	80.3	80.8	80.8	30.055	0	0	0	0.158	99.4	18	302	99.3	15
3-Aug0.58375	8/3/2006	2:15 PM	80.7	80.8	80.3	62	61.4	2	ESE	0.6	6	ESE	80.7	81.1	81.1	30.05	0	0	0	0.164	102.2	19	184	63.8	15
3-Aug0.6041666666	8/3/2005	2:30 PM	80.8	81.1	80.5	61	61.1	2	ESE	0.6	6	ESE	80.8	81.2	81.2	30.048	0	0	0	0.166	104.1	16	342	100	15

3-Aug0.6145833333	8/3/2005	2:45 PM	81.1	81.1	80.7	52	61.9	2	ESE	0.5	6	ESE	81.1	81.6	81.6	30.039	0	0	0	0.168	108.2	15	342	100	15
3-Aug0.625	8/3/2005	3:00 PM	81.6	81.6	81.1	53	62.9	1	ESE	0.25	6	E	81.6	82.5	82.5	30.037	0	0	0	0.173	97.7	22	342	100	15
3-Aug0.6354166666	8/3/2005	3:15 PM	81.1	81.4	81.1	50	60.7	1	ESE	0.25	7	E	81.1	81.3	81.3	30.033	0	0	0	0.168	93.8	27	342	100	15
3-Aug0.6458333333	8/3/2005	3:30 PM	80.9	81.2	80.9	50	60.5	2	ESE	0.5	6	ESE	80.9	81.1	81.1	30.033	0	0	0	0.166	89.2	26	342	100	15
3-Aug0.65625	8/3/2005	3:45 PM	80.3	80.9	80.1	52	61.1	2	ESE	0.5	7	ESE	80.3	80.7	80.7	30.034	0	0	0	0.159	85.1	27	340	89.4	15
3-Aug0.6666666666	8/3/2005	4:00 PM	80.3	80.5	79.9	50	60	1	ESE	0.25	6	ESE	80.3	80.4	80.4	30.037	0	0	0	0.159	81.4	25	342	100	15
3-Aug0.6770833333	8/3/2005	4:15 PM	79.4	80.3	79.2	52	60.2	2	ESE	0.5	7	ESE	79.4	79.8	79.8	30.036	0	0	0	0.15	79	24	342	100	15
3-Aug0.6875	8/3/2005	4:30 PM	78.8	79.4	78.8	53	60.2	2	ESE	0.5	7	SW	78.8	79.2	79.2	30.039	0	0	0	0.144	76.8	24	342	100	15
3-Aug0.6979166666	8/3/2005	4:45 PM	78.6	78.8	78.1	54	60.5	1	ESE	0.25	6	SE	78.6	78.1	78.1	30.038	0	0	0	0.142	75	24	342	100	15
3-Aug0.7083333333	8/3/2005	5:00 PM	78.1	79	78.1	54	60.1	1	ESE	0.25	6	E	78.1	78.5	78.5	30.039	0	0	0	0.138	75.4	28	342	100	15
3-Aug0.71875	8/3/2005	5:15 PM	77.9	78.1	77.6	55	60.4	1	ESE	0.25	6	E	77.9	78.4	78.4	30.036	0	0	0	0.134	75.9	31	342	100	15
3-Aug0.7291666666	8/3/2005	5:30 PM	77.9	78.3	77.8	56	60.9	1	SSW	0.25	6	ESE	77.9	78.5	78.5	30.034	0	0	0	0.134	76.8	35	342	100	15
3-Aug0.7395833333	8/3/2005	5:45 PM	77.2	78.1	77.2	56	60.3	2	ESE	0.5	6	ESE	77.2	77.6	77.6	30.036	0	0	0	0.127	77.7	37	342	100	15
3-Aug0.75	8/3/2005	6:00 PM	77.2	77.4	76.8	57	60.8	1	ESE	0.25	5	E	77.2	77.7	77.7	30.038	0	0	0	0.127	78.6	40	342	100	15
3-Aug0.7604166666	8/3/2005	6:15 PM	76.7	77.2	76.7	59	61.3	1	ESE	0.25	6	WSW	76.7	77.4	77.4	30.04	0	0	0	0.122	79.5	40	342	100	15
3-Aug0.7708333333	8/3/2005	6:30 PM	75.3	76.7	75.3	60	60.5	1	ESE	0.25	4	SW	75.3	76.1	76.1	30.049	0	0	0	0.107	80.1	41	342	100	15
3-Aug0.78125	8/3/2005	6:45 PM	75.4	75.4	75.1	60	60.5	0	ESE	0	3	E	75.4	76.2	76.2	30.05	0	0	0	0.108	80.5	41	342	100	15
3-Aug0.7916666666	8/3/2005	7:00 PM	74.7	75.4	74.7	62	60.8	0	ESE	0	4	ESE	74.7	75.7	75.7	30.051	0	0	0	0.101	80.6	43	342	100	15
3-Aug0.8020833333	8/3/2005	7:15 PM	74	74.7	73.9	62	60.2	1	ESE	0.25	4	E	74	74.9	74.9	30.054	0	0	0	0.084	80.5	44	342	100	15
3-Aug0.8125	8/3/2005	7:30 PM	73.3	74	73.3	63	59.9	0	SSW	0	3	SSW	73.3	74	74	30.059	0	0	0	0.086	80.5	45	342	100	15
3-Aug0.8229166666	8/3/2005	7:45 PM	72.1	73.3	72.1	66	60.1	1	ESE	0.25	4	E	72.1	72.5	72.5	30.065	0	0	0	0.074	79.9	45	341	99.7	15
3-Aug0.8333333333	8/3/2005	8:00 PM	72	72.1	71.8	67	60.4	0	ESE	0	2	ESE	72	72.5	72.5	30.067	0	0	0	0.073	79.5	46	342	100	15
3-Aug0.84375	8/3/2005	8:15 PM	71.1	72	71.1	69	60.4	0	E	0	2	E	71.1	71.4	71.4	30.069	0	0	0	0.064	79	46	342	100	15
3-Aug0.8541666666	8/3/2005	8:30 PM	69.9	71.1	69.9	72	60.5	1	ESE	0.25	5	E	69.9	70.2	70.2	30.075	0	0	0	0.061	78.6	48	342	100	15
3-Aug0.8645833333	8/3/2005	8:45 PM	69.6	69.9	69.6	73	60.6	0	ESE	0	2	ESE	69.6	70.1	70.1	30.08	0	0	0	0.049	78.4	49	341	99.7	15
3-Aug0.875	8/3/2005	9:00 PM	69.3	69.6	69.3	74	60.7	0	ESE	0	3	E	69.3	70.1	70.1	30.083	0	0	0	0.045	78	49	340	99.4	15
3-Aug0.8954166666	8/3/2005	9:15 PM	68.1	69.4	68.1	75	60.8	0	ESE	0	3	ESE	69.1	70.1	70.1	30.089	0	0	0	0.043	77.7	49	342	100	15
3-Aug0.8958333333	8/3/2005	9:30 PM	68.4	69.1	68.4	77	60.9	0	ESE	0	3	E	68.4	69.5	69.5	30.098	0	0	0	0.035	77.2	49	341	99.7	15
3-Aug0.90625	8/3/2005	9:45 PM	67.9	68.4	67.9	78	60.8	0	E	0	2	SSW	67.9	69	69	30.101	0	0	0	0.03	76.8	49	342	100	15
3-Aug0.9166666666	8/3/2005	10:00 PM	67.6	67.9	67.6	79	60.9	0	SSW	0	1	SW	67.6	68.7	68.7	30.1	0	0	0	0.027	76.3	49	342	100	15
3-Aug0.9270833333	8/3/2005	10:15 PM	67.1	67.6	67.1	81	61.1	0	ESE	0	3	WSW	67.1	68.3	68.3	30.107	0	0	0	0.022	75.7	50	342	100	15
3-Aug0.9375	8/3/2005	10:30 PM	66.8	67.1	66.8	81	60.8	0	SSW	0	3	SW	66.8	67.9	67.9	30.102	0	0	0	0.019	75.6	51	339	99.1	15
3-Aug0.9479166666	8/3/2005	10:45 PM	66.4	66.8	66.4	81	60.4	0	E	0	1	E	66.4	67.4	67.4	30.111	0	0	0	0.015	76.4	52	342	100	15
3-Aug0.9583333333	8/3/2005	11:00 PM	65.8	66.4	65.8	83	60.5	0	ESE	0	3	ESE	65.8	66.7	66.7	30.107	0	0	0	0.008	75	53	228	66.1	15
3-Aug0.96875	8/3/2005	11:15 PM	65.8	65.8	65.8	83	60.5	0	ESE	0	2	ESE	65.8	66.7	66.7	30.111	0	0	0	0.008	74.5	54	283	85.7	15
3-Aug0.9791666666	8/3/2005	11:30 PM	65.6	65.8	65.6	83	60.3	0	E	0	1	SSE	65.6	66.5	66.5	30.115	0	0	0	0.006	74	55	342	100	15
3-Aug0.9895833333	8/3/2005	11:45 PM	65.5	65.6	65.5	83	60.2	0	ESE	0	1	ESE	65.5	66.4	66.4	30.113	0	0	0	0.005	73.8	55	332	97.1	15
4-Aug0	8/4/2005	12:00 AM	65.5	65.6	65.5	83	60.2	0	—	0	0	—	65.5	66.4	66.4	30.113	0	0	0	0.005	73.5	56	339	99.1	15
4-Aug0.0104166666	8/4/2005	12:15 AM	65.5	65.5	65.5	84	60.5	0	—	0	0	—	65.5	66.4	66.4	30.112	0	0	0	0.005	73.3	56	202	68.1	15
4-Aug0.0208333333	8/4/2005	12:30 AM	65.6	65.6	65.5	83	60.3	0	—	0	1	N	65.6	66.5	66.5	30.113	0	0	0	0.006	73.1	55	174	50.9	15
4-Aug0.03125	8/4/2005	12:45 AM	65.5	65.6	65.5	83	60.2	0	SW	0	2	SSW	65.5	66.4	66.4	30.116	0	0	0	0.005	73	56	342	100	15
4-Aug0.0416666666	8/4/2005	1:00 AM	65.6	65.6	65.5	83	60.3	0	SW	0	1	SW	65.6	66.5	66.5	30.112	0	0	0	0.006	72.8	57	341	99.7	15
4-Aug0.0520833333	8/4/2005	1:15 AM	65.5	65.6	65.5	83	60.2	0	SSW	0	2	SSW	65.5	66.4	66.4	30.111	0	0	0	0.005	72.6	57	342	100	15
4-Aug0.0625	8/4/2005	1:30 AM	65.6	65.5	65.5	83	60.2	0	SSW	0	1	SSW	65.5	66.4	66.4	30.107	0	0	0	0.005	72.4	57	342	100	15
4-Aug0.0729166666	8/4/2005	1:45 AM	65.3	65.5	65.3	84	60.3	0	—	0	0	—	65.3	66.1	66.1	30.107	0	0	0	0.003	72.3	58	342	100	15
4-Aug0.0833333333	8/4/2005	2:00 AM	65.2	65.3	65.2	84	60.2	0	SW	0	1	SW	65.2	66	66	30.106	0	0	0	0.002	72.1	58	342	100	15
4-Aug0.09375	8/4/2005	2:15 AM	65.2	65.2	65.2	84	60.2	0	SW	0	2	SW	65.2	66	66	30.104	0	0	0	0.002	71.9	59	342	100	15
4-Aug0.1041666666	8/4/2005	2:30 AM	65	65.2	65	84	60	0	SW	0	2	SW	65	65.8	65.8	30.099	0	0	0	0	71.8	58	342	100	15
4-Aug0.1145833333	8/4/2005	2:45 AM	65	65	65	84	60	0	SW	0	1	SW	65	65.8	65.8	30.101	0	0	0	0	71.4	58	342	100	15
4-Aug0.125	8/4/2005	3:00 AM	64.7	65	64.7	85	60.1	0	—	0	0	—	64.7	65.4	65.4	30.101	0	0	0.005	0	71.2	58	342	100	15
4-Aug0.1354166666	8/4/2005	3:15 AM	64.5	64.7	64.5	86	60.2	0	—	0	0	—	64.5	65.2	65.2	30.099	0	0	0.005	0	70.9	57	342	100	15
4-Aug0.1458333333	8/4/2005	3:30 AM	64.5	64.5	64.5	86	60.2	0	ESE	0	1	ESE	64.5	65.2	65.2	30.102	0	0	0.005	0	70.6	57	340	99.4	15
4-Aug0.15625	8/4/2005	3:45 AM	64.3	64.5	64.3	86	60	0	ESE	0	1	ESE	64.3	65	65	30.101	0	0	0.007	0	70.2	57	342	100	15
4-Aug0.1666666666	8/4/2005	4:00 AM	64.3	64.3	64.3	87	60.3	0	ESE	0	1	ESE	64.3	65	65	30.1	0	0	0.007	0	70.1	57	341	99.7	15
4-Aug0.1770833333	8/4/2005	4:15 AM	64.3	64.3	64.3	86	60	0	—	0	0	—	64.3	65	65	30.1	0	0	0.007	0	69.9	58	342	100	15
4-Aug0.1875	8/4/2005	4:30 AM	64.3	64.3	64.2	86	60	0	—	0	0	—	64.3	65	65	30.101	0	0	0.007	0	69.7	58	342	100	15
4-Aug0.1979166666	8/4/2005	4:45 AM	64.3	64.3	64.2	86	60	0	—	0	0	—	64.3	65	65	30.104	0	0	0.007	0	69.4	58	342	100	15
4-Aug0.2083333333	8/4/2005	5:00 AM	64.3	64.3	64.3	86	60	0	—	0	0	—	64.3	65	65	30.107	0	0	0.007	0	69.2	59	342	100	15
4-Aug0.21875	8/4/2005	5:15 AM	64.3	64.3	64.3	86	60	0	—	0	0	—	64.3	65	65	30.111	0	0	0.007	0	69	59	342	100	15
4-Aug0.2291666666	8/4/2005	5:30 AM	64.3	64.3	64.3	86	60	0	—	0	0	—	64.3	65	65	30.113	0	0	0.007	0	68.9	59	342	100	15
4-Aug0.2395833333	8/4/2005	5:45 AM	64.3	64.3	64.3	86	60	0	—	0	0	—	64.3	65	65	30.113	0	0	0.007	0	68.9	59	342	100	15
4-Aug0.25	8/4/2005	6:00 AM	64.5	64.5	64.3	88	60.2	0	SW	0	1	SSW	64.5	65.2	65.2	30.114	0	0	0.005	0	68.8	62	341	99.7	15
4-Aug0.2604166666	8/4/2005	6:15 AM	64.3	64.5	64.3	86	60	0	S	0	1	S	64.3	65	65	30.115	0	0	0.007	0	68.8	63	342	100	15
4-Aug0.2708333333	8/4/2005	6:30 AM	64.5	64.5	64.3	86	60.2	0	SSW	0	1	SSE	64.5	65.2	65.2	30.115	0	0	0.005	0	68.8	65	342	100	15
4-Aug0.28125	8/4/2005	6:45 AM	64.7	64.7	64.5	86	60.4	0	SSW	0	2	SSW	64.7	65.5	65.5	30.115	0	0	0.005	0	68.9	65	341	99.7	15
4-Aug0.2916666666	8/4/2005	7:00 AM	65	65	64.7	86	60.7	0	SSW	0	2	SW	65	65.8	65.8	30.121	0	0	0	0	68.9	66	341	99.7	15
4-Aug0.3020833333	8/4/2005	7:15 AM	65.2	65.2	65	85	60.8	0	SSW	0	2	SSW	65.2	66	66	30.122	0	0	0	0.002	69.2	66	341	99.7	15
4-Aug0.3125	8/4/2005	7:30 AM	65.8	65.8	65.2	84	60.8	0	—	0	0	—	65.8	66.7	66.7	30.127	0	0	0	0.008	69.8	67	342	100	15
4-Aug0.3229166666	8/4/2005	7:45 AM	66.3	66.3	65.8	83	61	0	E	0	2	ESE	66.3	67.3	67.3	30.128	0	0	0	0.014	70.7	67	342	100	15
4-Aug0.3333333333	8/4/2005	8:00 AM	66.6	66.6	66.1	82	60.8	0	ESE	0	1	ESE	66.6	67.7	67.7	30.125	0	0	0	0.017	71.2	67	342	100	15
4-Aug0.34375	8/4/2005	8:15 AM	67.1	67.1	66.6	82	61.4	0	ENE	0	1	ENE	67.1	68.3	68.3	30.124	0	0	0	0.022	72.3	67	317	92.7	15
4-Aug0.3541666666	8/4/2005	8:30 AM	67.6	67.6	66.8	80	61.2	0	ESE	0	2	ESE	67.6	68.8	68.8	30.116	0	0	0	0.027	73.1	66	338	98.8	15
4-Aug0.3645833333	8/4/2005	8:45 AM	68.4	68.4	67.6	80	62	0	SW	0	2	SW	68.4	69.8	69.8	30.117	0	0	0	0.035	73.8	65	338	98.8	15
4-Aug0.375	8/4/2005	9:00 AM	69.4	69.4	68.4	76	61.5	0	ESE	0	1	E	69.4	70.3	70.3	30.117	0	0	0	0.048	74.7	64	342	100	15
4-Aug0.3954166666	8/4/2005	9:15 AM	70.4	70.4	69.4	73	61.3	0	N	0	2	W	70.4	70.9	70.9	30.115	0	0	0	0.058	75.8	63	342	100	15
4-Aug0.3958333333	8/4/2005	9:30 AM	70.9	70.9	70.4	74	62.2	0	ESE	0	2	E	70.9	71.6	71.6	30.116	0	0	0	0.061	76.4	62	336	98.2	15
4-Aug0.40625	8/4/2005	9:45 AM	71.6	71.6	70.9	73	62.5	0	ESE	0	2	ESE	71.6	72.4	72.4	30.118	0	0	0	0.069	77.3	61	341	99.7	15
4-Aug0.4166666666	8/4/2005	10:00 AM	72.5	72.5	71.6	70	62.2	1	ESE	0.25	5	E	72.5	73.4	73.4	30.115	0	0	0	0.078	78.4	59	341	99.7	15
4-Aug0.4270833333	8/4/2005	10:15 AM	73.5	73.5	72.5	69	62.7	0	ESE	0	2	ENE	73.5	74.8	74.8	30.117	0	0	0	0.089	79.3	58	341	99.7	15
4-Aug0.4375	8/4/2005	10:30 AM	74.6	74.6	73.7	67	62.9	0	ESE	0	6	E	74.6	76	76	30.118	0	0	0	0.1	80.1	57	338	98.8	15
4-Aug0.4479166666	8/4/2005	10:45 AM	75.3	75.4	74.6	65	62.7	0	ESE	0	3	SE	75.3	76.6	76.6	30.126	0	0	0	0.107	81.2	57	342	100	15
4-Aug0.4583333333	8/4/2005	11:00 AM	76.8	76.8	75.3	61	62.3	0	ESE	0	2	ENE	76.8	77.7	77.7	30.118	0	0	0	0.123	80.3	38	340	99.4	15
4-Aug0.46875	8/4/2005	11:15 AM	77.4	77.4	76.7	61	62.9	1	ESE	0.25	3	ENE	77.4	78.3	78.3	30.119	0	0	0	0.129	79.4	39	342	100	15
4-Aug0.4791666666	8/4/2005	11:30 AM	78.6	78.6	77.4	62	64.5	0	ESE	0	5	E	78.6	79.9	79.9	30.115	0	0	0	0.142	77.2	33	338	98.8	15

4-Aug0.4896833333	8/4/2005	11:45 AM	78.6	70.6	78.3	59	53.1	1	ESE	0.25	5	SE	70.6	78.5	78.5	30.113	0	0	0	0.142	77.3	38	341	98.7	15
4-Aug0.5	8/4/2005	12:00 PM	80.3	60.3	78.6	68	64.2	0	ESE	0	3	ESE	80.3	81.5	81.5	30.11	0	0	0	0.159	78.8	45	341	99.7	15
4-Aug0.5104166666	8/4/2005	12:15 PM	80.5	80.5	80.3	68	63.4	1	ESE	0.25	5	ESE	80.5	81.4	81.4	30.108	0	0	0	0.161	80.6	41	331	96.8	15
4-Aug0.5208333333	8/4/2005	12:30 PM	80.8	80.8	80.3	66	63.7	1	ESE	0.25	5	ESE	80.8	81.8	81.8	30.098	0	0	0	0.166	80.3	29	341	99.7	15
4-Aug0.53125	8/4/2005	12:45 PM	80.8	80.8	80.5	69	65.2	1	ESE	0.25	5	ESE	80.8	82.4	82.4	30.094	0	0	0	0.166	80.6	35	181	62.8	15
4-Aug0.5416666666	8/4/2005	1:00 PM	80.6	61.1	80.3	55	62.6	2	ESE	0.5	7	ESE	80.5	81.3	81.3	30.091	0	0	0	0.161	84.3	32	285	83.3	15
4-Aug0.5520833333	8/4/2005	1:15 PM	80.7	81.4	80.5	53	62	2	ESE	0.5	7	E	80.7	81.3	81.3	30.09	0	0	0	0.164	81.1	27	342	100	15
4-Aug0.5625	8/4/2005	1:30 PM	81.8	81.6	80.7	53	62.9	1	ESE	0.26	6	SSW	81.8	82.5	82.5	30.088	0	0	0	0.173	95.1	20	342	100	15
4-Aug0.5729166666	8/4/2005	1:45 PM	82	82.2	81.6	52	62.6	1	ESE	0.25	6	SE	82	82.9	82.9	30.064	0	0	0	0.177	87.2	15	342	100	15
4-Aug0.5833333333	8/4/2005	2:00 PM	82.4	82.4	81.6	60	61.9	1	ESE	0.25	5	ESE	82.4	83.2	83.2	30.056	0	0	0	0.181	88.7	13	340	99.4	15
4-Aug0.59375	8/4/2005	2:15 PM	82.6	83.2	82.4	49	61.5	1	ESE	0.25	7	ESE	82.6	83.4	83.4	30.049	0	0	0	0.183	88.8	11	342	100	15
4-Aug0.6041666666	8/4/2005	2:30 PM	82.6	82.8	82.4	49	61.5	2	ESE	0.5	6	ESE	82.6	83.4	83.4	30.048	0	0	0	0.183	88.2	11	342	100	15
4-Aug0.6145833333	8/4/2005	2:45 PM	83.2	83.2	82.6	49	62.1	2	ESE	0.5	6	E	83.2	84.4	84.4	30.043	0	0	0	0.18	100.6	14	342	100	15
4-Aug0.625	8/4/2005	3:00 PM	82.8	83.2	82.6	49	61.1	2	ESE	0.5	6	ESE	82.8	83.8	83.8	30.034	0	0	0	0.185	94.7	14	339	88.1	15
4-Aug0.6354166666	8/4/2005	3:15 PM	83.6	83.6	82.4	47	51.2	1	ESE	0.25	7	ESE	83.6	84.7	84.7	30.036	0	0	0	0.194	88.4	21	341	89.7	15
4-Aug0.6458333333	8/4/2005	3:30 PM	82.4	83.6	82.4	49	61.3	1	ESE	0.25	6	E	82.4	83.1	83.1	30.04	0	0	0	0.181	85.3	18	337	98.5	15
4-Aug0.65625	8/4/2006	3:45 PM	81.8	82.4	81.0	59	61.3	1	ESE	0.25	6	ESE	81.8	82.3	82.3	30.04	0	0	0	0.175	84.7	18	340	99.4	15
4-Aug0.6666666666	8/4/2005	4:00 PM	81.4	81.8	81.4	51	61.5	1	ESE	0.25	7	SW	81.4	81.9	81.9	30.035	0	0	0	0.171	84.8	23	341	89.7	15
4-Aug0.6770833333	8/4/2005	4:15 PM	80.8	81.4	80.8	51	61.1	1	ESE	0.25	5	SE	80.8	81.2	81.2	30.031	0	0	0	0.166	86.3	24	342	100	15
4-Aug0.6875	8/4/2005	4:30 PM	79.2	80.8	79.2	53	60.6	2	SSW	0.5	7	SSW	79.2	78.6	78.6	30.028	0	0	0	0.149	87.3	31	342	100	15
4-Aug0.6979166666	8/4/2005	4:45 PM	79	79.2	79	54	60.8	1	SSW	0.25	6	E	79	79.5	79.5	30.034	0	0	0	0.146	86.5	33	342	100	15
4-Aug0.7083333333	8/4/2005	5:00 PM	77.8	79.2	77.7	67	61.4	1	ESE	0.25	6	E	77.8	78.5	78.5	30.035	0	0	0	0.134	85.7	38	341	89.7	15
4-Aug0.71875	8/4/2005	5:15 PM	76.3	78.3	77.7	55	60.8	1	ESE	0.25	6	E	78.3	78.8	78.6	30.033	0	0	0	0.139	85.7	38	342	100	15
4-Aug0.7291666666	8/4/2005	5:30 PM	78.6	78.8	78.1	55	61.1	1	ESE	0.25	6	E	78.6	79.2	79.2	30.023	0	0	0	0.142	85.7	38	342	100	15
4-Aug0.7395833333	8/4/2005	5:45 PM	78.1	78.8	77.8	56	61.1	1	ESE	0.25	6	ESE	78.1	78.7	78.7	30.03	0	0	0	0.136	85.5	38	342	100	15
4-Aug0.75	8/4/2005	6:00 PM	77.6	78.1	77.8	68	60.7	1	ESE	0.25	6	E	77.6	78.1	78.1	30.038	0	0	0	0.131	85.5	40	342	100	15
4-Aug0.7604166666	8/4/2005	6:15 PM	77.4	77.6	77.2	67	61	1	ESE	0.26	6	E	77.4	78	79	30.039	0	0	0	0.128	85.9	41	342	100	15
4-Aug0.7708333333	8/4/2005	6:30 PM	76.7	77.4	76.7	69	61.3	1	ESE	0.26	6	SE	76.7	77.4	77.4	30.038	0	0	0	0.122	85.1	42	342	100	15
4-Aug0.78125	8/4/2005	6:45 PM	75.6	76.7	75.6	81	61.2	1	ESE	0.25	6	ESE	75.6	76.5	76.6	30.039	0	0	0	0.11	84.3	42	342	100	15
4-Aug0.7916666666	8/4/2005	7:00 PM	74.9	75.6	74.9	63	61.5	1	ESE	0.25	7	ESE	74.9	76	76	30.046	0	0	0	0.103	83.1	44	342	100	15
4-Aug0.8020833333	8/4/2005	7:15 PM	73.2	74.9	73.2	56	61.2	1	ESE	0.25	5	ENE	73.2	74.1	74.1	30.05	0	0	0	0.086	81.6	48	342	100	15
4-Aug0.8125	8/4/2005	7:30 PM	72.7	73.2	72.7	69	61.5	1	SSW	0.25	5	SW	72.7	73.5	73.5	30.052	0	0	0	0.09	80.6	49	340	88.4	15
4-Aug0.8229166666	8/4/2005	7:45 PM	71.6	72.7	71.6	70	61.3	1	SSW	0.25	6	SSW	71.6	72.2	72.2	30.066	0	0	0	0.069	79.3	47	341	89.7	15
4-Aug0.8333333333	8/4/2005	8:00 PM	70.6	71.6	70.6	72	61.1	1	SSW	0.25	6	SW	70.8	71.1	71.1	30.075	0	0	0	0.068	77.9	48	342	100	15
4-Aug0.84375	8/4/2005	8:15 PM	69.8	70.6	69.8	73	60.8	1	SSW	0.26	4	SSW	69.8	70.3	70.3	30.062	0	0	0	0.05	77	50	342	100	15
4-Aug0.8541666666	8/4/2005	8:30 PM	69.1	69.8	69.1	74	60.5	0	SW	0	4	SW	69.1	69.8	69.8	30.086	0	0	0	0.043	76.9	51	341	89.7	15
4-Aug0.8645833333	8/4/2005	8:45 PM	68.6	69.1	68.6	76	60.7	0	SW	0	3	SW	68.6	69.7	69.7	30.081	0	0	0	0.037	75	53	342	100	15
4-Aug0.875	8/4/2005	9:00 PM	68.4	68.8	68.4	77	60.8	0	SW	0	2	SW	68.4	69.6	69.5	30.089	0	0	0	0.036	74.2	56	342	100	15
4-Aug0.8854166666	8/4/2005	9:15 PM	67.8	68.4	67.8	78	60.7	0	SSW	0	5	SW	67.8	68.8	68.8	30.091	0	0	0	0.029	73.6	68	341	96.7	15
4-Aug0.8958333333	8/4/2005	9:30 PM	67.6	67.8	67.6	79	60.8	0	SSW	0	3	SW	67.6	66.7	66.7	30.098	0	0	0	0.027	73.1	67	342	100	15
4-Aug0.90625	8/4/2005	9:45 PM	67.6	67.6	67.4	79	60.9	0	SSW	0	2	SW	67.6	68.7	68.7	30.097	0	0	0	0.027	72.6	67	337	88.5	15
4-Aug0.9166666666	8/4/2005	10:00 PM	67.3	67.6	67.3	79	60.6	1	SSW	0.25	3	SSW	67.3	68.4	68.4	30.101	0	0	0	0.024	72.3	59	170	48.7	15
4-Aug0.9270833333	8/4/2005	10:15 PM	66.8	67.1	66.8	80	60.5	0	E	0	1	E	66.8	68	68	30.107	0	0	0	0.02	71.8	59	249	72.8	15
4-Aug0.9375	8/4/2005	10:30 PM	66.8	66.8	66.8	79	60.1	0	SSW	0	2	SSW	66.8	67.8	67.8	30.103	0	0	0	0.018	71.6	60	342	100	15
4-Aug0.9479166666	8/4/2005	10:45 PM	66.8	66.6	66.8	80	60.4	0	SW	0	2	SW	66.8	67.8	67.9	30.111	0	0	0	0.019	71.2	60	342	100	15
4-Aug0.9583333333	8/4/2005	11:00 PM	66.6	66.8	66.6	80	60.2	0	SSW	0	2	SSW	66.6	67.6	67.6	30.109	0	0	0	0.017	70.9	61	342	100	15
4-Aug0.96676	8/4/2005	11:15 PM	66.8	66.8	66.6	80	60.4	0	ESE	0	1	E	66.8	67.8	67.8	30.097	0	0	0	0.018	70.6	62	342	100	15
4-Aug0.9791666666	8/4/2005	11:30 PM	66.6	66.8	66.6	80	60.2	0	E	0	1	E	66.6	67.6	67.6	30.103	0	0	0	0.017	70.4	64	341	89.7	15
4-Aug0.9895833333	8/4/2005	11:45 PM	66.6	66.6	66.4	81	60.6	0	—	0	0	—	66.6	67.7	67.7	30.108	0	0	0	0.017	70.2	65	342	100	15
5-Aug0	8/5/2005	12:00 AM	66.8	66.8	66.6	80	60.4	0	—	0	0	—	66.8	67.8	67.8	30.111	0	0	0	0.018	70.1	66	304	88.9	15
5-Aug0.0104166666	8/5/2005	12:15 AM	66.6	66.8	66.8	79	60.1	0	—	0	0	—	66.8	67.6	67.8	30.11	0	0	0	0.018	70.1	68	341	89.7	15
5-Aug0.0208333333	8/5/2006	12:30 AM	66.8	66.8	66.8	80	60.4	0	—	0	0	—	66.0	67.8	67.9	30.111	0	0	0	0.018	68.9	67	342	100	15
5-Aug0.03125	8/5/2005	12:45 AM	66.8	66.8	66.6	80	60.4	0	—	0	0	—	66.6	67.8	67.8	30.105	0	0	0	0.018	68.7	67	342	100	15
5-Aug0.0416666666	8/5/2005	1:00 AM	67.1	67.1	66.8	79	60.4	0	—	0	0	—	67.1	68.1	68.1	30.098	0	0	0	0.022	68.6	67	342	100	15
5-Aug0.0520833333	8/5/2005	1:15 AM	66.8	67.1	66.8	79	60.2	0	—	0	0	—	66.8	67.8	67.9	30.097	0	0	0	0.02	68.6	68	342	100	15
5-Aug0.0625	8/5/2005	1:30 AM	66.8	66.8	66.8	79	60.2	0	—	0	0	—	66.8	67.8	67.8	30.1	0	0	0	0.02	68.7	70	342	100	15
5-Aug0.0729166666	8/5/2005	1:45 AM	66.9	67.1	66.8	79	60.2	0	—	0	0	—	68.9	67.8	67.8	30.090	0	0	0	0.02	68.7	70	342	100	15
5-Aug0.0833333333	8/5/2005	2:00 AM	66.8	66.8	66.8	79	60.1	0	—	0	0	—	66.8	67.8	67.8	30.085	0	0	0	0.019	68.7	70	342	100	15
5-Aug0.00375	8/5/2005	2:15 AM	66.8	66.8	66.6	79	60.1	0	—	0	0	—	66.6	67.8	67.8	30.085	0	0	0	0.019	68.6	70	341	98.7	15
5-Aug0.1041666666	8/5/2005	2:30 AM	66.6	66.8	66.6	79	59.9	0	—	0	0	—	66.6	67.5	67.5	30.092	0	0	0	0.017	68.6	69	342	100	15
5-Aug0.1145833333	8/5/2005	2:45 AM	66.6	66.6	66.6	79	59.9	0	—	0	0	—	66.6	67.5	67.5	30.094	0	0	0	0.017	68.4	70	342	100	15
5-Aug0.125	8/5/2005	3:00 AM	66.4	66.6	66.4	80	60	0	—	0	0	—	66.4	67.4	67.4	30.093	0	0	0	0.016	68.4	70	342	100	15
5-Aug0.1354166666	8/5/2005	3:15 AM	66.4	66.4	66.3	80	60	0	—	0	0	—	66.4	67.4	67.4	30.086	0	0	0	0.015	68.4	70	342	100	15
5-Aug0.1458333333	8/5/2005	3:30 AM	66.3	66.4	66.3	80	59.9	0	—	0	0	—	66.3	67.3	67.3	30.088	0	0	0	0.014	68.2	69	342	100	15
5-Aug0.15625	8/5/2005	3:45 AM	66.1	66.3	66.1	81	60.1	0	ESE	0	1	ESE	66.1	67	67	30.092	0	0	0	0.011	68	69	342	100	15
5-Aug0.1666666666	8/5/2005	4:00 AM	65.8	66.1	65.8	81	59.9	0	ESE	0	2	ESE	65.6	66.7	66.7	30.092	0	0	0	0.009	68.7	68	341	89.7	15
5-Aug0.1770833333	8/5/2005	4:15 AM	65.6	65.8	65.8	82	60.2	0	—	0	0	—	65.8	66.7	66.7	30.095	0	0	0	0.009	68.5	69	341	89.7	15
5-Aug0.1875	8/5/2005	4:30 AM	65.8	65.6	65.8	81	59.6	0	—	0	0	—	65.8	66.7	66.7	30.093	0	0	0	0.009	68.4	67	342	100	15
5-Aug0.1979166666	8/5/2005	4:45 AM	66.6	65.8	65.8	81	60.6	0	—	0	0	—	65.6	66.4	66.4	30.086	0	0	0	0.008	68.2	67	341	89.7	15
5-Aug0.2083333333	8/5/2006	5:00 AM	65.6	65.6	65.6	81	59.6	0	—	0	0	—	65.6	66.4	66.4	30.087	0	0	0	0.008	68.2	67	342	100	15
5-Aug0.21875	8/5/2005	5:15 AM	65.6	65.8	65.8	81	59.6	0	—	0	0	—	66.6	66.4	66.4	30.102	0	0	0	0.008	68	67	342	100	15
5-Aug0.2291666666	8/5/2005	5:30 AM	65.6	65.6	65.8	82	60	0	—	0	0	—	66.6	66.5	66.5	30.106	0	0	0	0.008	67.8	68	342	100	15
5-Aug0.2395833333	8/5/2005	5:45 AM	65.6	65.6	65.6	82	60	0	—	0	0	—	65.6	66.5	66.6	30.105	0	0	0	0.008	67.7	55	342	100	15
5-Aug0.25	8/5/2005	6:00 AM	65.6	65.6	65.6	82	60	0	SSE	0	1	SSE	65.6	66.5	66.6	30.112	0	0	0	0.008	67.7	68	342	100	15
5-Aug0.2604166666	8/5/2005	6:15 AM	65.6	65.6	65.6	82	60	0	—	0	0	—	65.8	66.8	66.5	30.123	0	0	0	0.006	67.5	68	342	100	15
5-Aug0.2708333333	8/5/2005	6:30 AM	65.6	65.6	65.6	82	60.2	0	SSE	0	1	SSE	65.8	66.7	66.7	30.124	0	0	0	0.009	67.7	68	342	100	15
5-Aug0.28125	8/5/2005	6:45 AM	65.8	65.6	65.8	81	59.8	0	—	0	0	—	65.8	66.7	66.7	30.13	0	0	0	0.008	67.8	69	342	100	15
5-Aug0.2916666666	8/5/2005	7:00 AM	66	66	65.6	81	60	0	—	0	0	—	66	66.8	66.8	30.132	0	0	0	0.01	68.4	70	342	100	15
5-Aug0.3020833333	8/5/2005	7:15 AM	66.6	65.6	65.1	00	60.2	0	—	0	0	—	66.6	67.6	67.6	30.138	0	0	0	0.017	68.4	70	342	100	15
5-Aug0.3125	8/5/2005	7:30 AM	67.1	67.1	66.8	79	60.4	0	SSW	0	1	S	67.1	68.1	68.1	30.144	0	0	0	0.022	70.6	70	342	100	15
5-Aug0.3229166666	8/5/2005	7:45 AM	67.6	67.6	67.1	78	60.8	0	ESE	0	2	ESE	67.6	68.7	68.7	30.145	0	0	0	0.027	72.1	68	341	89.7	15
5-Aug0.3333333333	8/5/2006	8:00 AM	68.1	68.1	67.6	77	60.6	0	ESE	0	3	ESE	68.1	69.2	69.2	30.146	0	0	0	0.032	73.5	67	342	100	15
5-Aug0.34375	8/5/2005	8:15 AM	68.8	68.8	68.1	78	61	0	ESE	0	2	ESE	68.8	70	70	30.147	0	0	0	0.041	74.9	64	341	88.7	15
5-Aug0.3541666666	8/5/2005	8:30 AM	68.8	69.8	68.6	75	51.5	0	ESE	0	2	ESE	68.8	70.5	70.5	30.143	0	0	0	0.05	76.1	63	340	89.4	15

5-Aug0.3545833333	8/5/2005	8:45 AM	70.6	70.6	69.9	74	61.9	0	ESE	0	2	ESE	70.6	71.2	71.2	30.139	0	0	0	0.059	77.3	61	341	99.7	15
5-Aug0.376	8/5/2005	9:00 AM	71.3	71.5	70.9	71	61.4	0	ESE	0	2	ESE	71.3	71.9	71.9	30.13	0	0	0	0.068	77.9	60	340	99.4	15
5-Aug0.3854166666	8/5/2005	9:15 AM	71.9	71.8	71.3	72	62.3	0	ESE	0	2	ESE	71.8	72.6	72.6	30.129	0	0	0	0.071	78.2	60	339	99.1	15
5-Aug0.3958333333	8/5/2005	9:30 AM	73.3	73.3	71.8	68	62.1	0	ESE	0	2	ESE	73.3	74.4	74.4	30.133	0	0	0	0.088	79.2	59	351	98.8	15
5-Aug0.40625	8/5/2005	9:45 AM	74	74	73.3	69	62.8	0	N	0	2	N	74	75.4	75.4	30.134	0	0	0	0.094	79.7	59	335	99	15
5-Aug0.4166666666	8/5/2005	10:00 AM	75.1	75.1	74	71	65.1	0	N	0	3	N	75.1	76.9	76.9	30.137	0	0	0	0.105	81	57	146	42.7	15
5-Aug0.4270833333	8/5/2005	10:15 AM	75.8	75.8	75.1	65	63.2	0	N	0	3	N	75.8	77	77	30.134	0	0	0	0.113	81.8	57	300	97.7	15
5-Aug0.4375	8/5/2005	10:30 AM	74.9	75.8	74.9	67	63.2	1	N	0.25	6	NNW	74.9	76.4	76.4	30.131	0	0	0	0.103	82.1	57	342	100	15
5-Aug0.4479166666	8/5/2005	10:45 AM	75.3	75.3	74.9	64	62.3	1	ESE	0.26	4	ESE	75.3	76.5	76.5	30.137	0	0	0	0.107	81.6	46	342	100	15
5-Aug0.4583333333	8/5/2005	11:00 AM	76.1	76.1	75.1	63	62.6	0	ESE	0	3	ESE	76.1	77.1	77.1	30.133	0	0	0	0.116	80.9	48	342	100	15
5-Aug0.46875	8/5/2005	11:15 AM	77.4	77.4	76.1	62	63.4	1	ESE	0.25	3	ESE	77.4	78.4	78.4	30.134	0	0	0	0.128	80.6	45	341	99.7	15
5-Aug0.4791666666	8/5/2005	11:30 AM	77.9	77.9	77.4	62	63.9	1	ESE	0.25	5	ESE	77.9	79	79	30.121	0	0	0	0.134	79.5	38	342	100	15
5-Aug0.4895833333	8/5/2005	11:45 AM	78.8	78.8	77.9	58	62.9	0	ESE	0	3	ESE	78.8	79.7	79.7	30.118	0	0	0	0.144	79.5	43	342	100	15
5-Aug0.5	8/5/2005	12:00 PM	79.6	79.6	78.8	58	63.5	1	ESE	0.25	5	E	79.6	80.6	80.6	30.115	0	0	0	0.152	79	33	342	100	15
5-Aug0.5104166666	8/5/2005	12:15 PM	79.9	79.9	79.6	56	63.8	1	ESE	0.25	3	ESE	79.9	80.9	80.9	30.116	0	0	0	0.165	76.8	31	342	100	15
5-Aug0.5208333333	8/5/2005	12:30 PM	80.5	80.5	79.9	55	62.9	1	ENE	0.25	6	E	80.5	81.3	81.3	30.111	0	0	0	0.161	76.1	28	342	100	15
5-Aug0.53125	8/5/2005	12:45 PM	81.4	81.4	80.5	52	62.1	1	ENE	0.25	5	ENE	81.4	82.1	82.1	30.11	0	0	0	0.171	78.2	32	341	98.7	15
5-Aug0.5416666666	8/5/2005	1:00 PM	81.8	81.6	81.4	52	62.3	1	ESE	0.25	6	ESE	81.8	82.3	82.3	30.099	0	0	0	0.173	81.8	26	342	100	15
5-Aug0.5520833333	8/5/2005	1:15 PM	82	82	81.6	49	61	1	ESE	0.25	5	ESE	82	82.5	82.5	30.092	0	0	0	0.177	88.4	26	342	100	15
5-Aug0.5625	8/5/2005	1:30 PM	82.4	82.4	81.8	52	63	1	E	0.25	3	ENE	82.4	83.5	83.5	30.082	0	0	0	0.181	93.8	23	342	100	15
5-Aug0.5729166666	8/5/2005	1:45 PM	82.6	82.6	82.4	49	61.5	2	ESE	0.5	8	E	82.6	83.4	83.4	30.074	0	0	0	0.183	97.5	20	342	100	15
5-Aug0.5833333333	8/5/2005	2:00 PM	83.4	83.4	82.6	50	62.8	1	ESE	0.25	6	SSE	83.4	84.8	84.8	30.066	0	0	0	0.182	99.6	16	342	100	15
5-Aug0.59375	8/5/2005	2:15 PM	84.1	84.1	83.4	47	61.7	2	ESE	0.5	6	ESE	84.1	85.5	85.5	30.064	0	0	0	0.189	102	14	342	100	15
5-Aug0.6041666666	8/5/2005	2:30 PM	84.5	84.6	84	49	62.7	2	ESE	0.5	7	E	84.5	86	86	30.058	0	0	0	0.203	103	16	342	100	15
5-Aug0.6145833333	8/5/2005	2:45 PM	85.3	85.3	84.6	47	62.9	1	ESE	0.25	5	E	85.3	86.7	86.7	30.049	0	0	0	0.211	105.1	18	342	100	15
5-Aug0.625	8/5/2005	3:00 PM	84.5	85.3	84.5	49	62.7	2	ESE	0.5	7	SSW	84.6	86	86	30.046	0	0	0	0.203	89.6	20	342	100	15
5-Aug0.6354166666	8/5/2005	3:15 PM	84.1	84.5	84	49	62.9	1	SSW	0.25	8	SW	84.1	85.8	85.8	30.048	0	0	0	0.199	82.6	23	342	100	15
5-Aug0.6458333333	8/5/2005	3:30 PM	83.4	84.3	83.4	49	62.2	2	ESE	0.5	6	SE	83.4	84.7	84.7	30.048	0	0	0	0.192	89.4	26	342	100	15
5-Aug0.65625	8/5/2005	3:45 PM	82.4	83.4	82.4	51	62.5	1	ESE	0.25	6	ESE	82.4	83.4	83.4	30.047	0	0	0	0.181	87.1	27	342	100	15
5-Aug0.6666666666	8/5/2005	4:00 PM	81.8	82.4	81.2	53	62.8	2	ESE	0.5	7	ESE	81.8	82.5	82.5	30.036	0	0	0	0.173	85.3	25	340	99.4	15
5-Aug0.6770833333	8/5/2005	4:15 PM	82.2	82.4	81.8	51	62.3	1	E	0.25	6	E	82.2	83.1	83.1	30.034	0	0	0	0.173	84.5	21	342	100	15
5-Aug0.6875	8/5/2005	4:30 PM	81.1	82.2	81.1	53	62.3	1	ESE	0.25	7	SE	81.1	81.8	81.8	30.034	0	0	0	0.169	86.1	25	342	100	15
5-Aug0.6979166666	8/5/2005	4:45 PM	80.5	81.4	80.5	54	62.3	1	ESE	0.25	5	ESE	80.5	81.2	81.2	30.034	0	0	0	0.161	82.1	26	342	100	15
5-Aug0.7083333333	8/5/2005	5:00 PM	80.9	81.1	80.5	53	62.2	1	ESE	0.25	6	E	80.9	81.5	81.5	30.033	0	0	0	0.166	79.3	21	342	100	15
5-Aug0.71875	8/5/2005	5:15 PM	79.9	80.9	79.9	55	62.3	1	ESE	0.25	5	ESE	79.9	80.6	80.6	30.025	0	0	0	0.155	77.5	21	341	99.7	15
5-Aug0.7291666666	8/5/2005	5:30 PM	80.1	80.3	79.6	53	61.4	1	ESE	0.25	5	E	80.1	80.6	80.6	30.033	0	0	0	0.157	76.6	28	342	100	15
5-Aug0.7395833333	8/5/2005	5:45 PM	79	80.1	79	56	62	2	SSW	0.5	7	SSW	79	79.7	79.7	30.032	0	0	0	0.145	75.7	24	341	99.7	15
5-Aug0.75	8/5/2005	6:00 PM	78.5	79	78.5	57	62	1	SW	0.25	5	E	78.5	79.2	79.2	30.034	0	0	0	0.141	74.3	23	340	99.4	15
5-Aug0.7604166666	8/5/2005	6:15 PM	77.9	78.5	77.9	58	61.9	1	ESE	0.25	6	ESE	77.9	78.6	78.6	30.033	0	0	0	0.134	73.1	21	342	100	15
5-Aug0.7708333333	8/5/2005	6:30 PM	77.9	78.1	77.9	57	61.4	0	ESE	0	3	E	77.9	78.5	78.5	30.037	0	0	0	0.134	71.8	22	338	98.8	15
5-Aug0.78125	8/5/2005	6:45 PM	77.6	77.9	77.6	58	61.7	1	E	0.25	5	E	77.6	78.3	78.3	30.039	0	0	0	0.131	70.8	23	318	95	15
5-Aug0.7916666666	8/5/2005	7:00 PM	76.6	77.6	76.6	59	61.1	1	ESE	0.25	5	E	76.6	77.2	77.2	30.047	0	0	0	0.12	69.7	29	176	61.5	15
5-Aug0.8020833333	8/5/2005	7:15 PM	76.3	76.6	76.3	59	60.9	0	SW	0	3	ESE	76.3	76.9	76.9	30.054	0	0	0	0.118	68.7	27	342	100	15
5-Aug0.8125	8/5/2005	7:30 PM	76	76.3	75	59	60.8	0	SSW	0	2	ESE	76	76.6	76.6	30.061	0	0	0	0.115	67.4	24	342	100	15
5-Aug0.8229166666	8/5/2005	7:45 PM	74.7	76	74.7	62	60.8	0	ESE	0	2	E	74.7	75.7	75.7	30.065	0	0	0	0.101	67.7	36	341	99.7	15
5-Aug0.8333333333	8/5/2005	8:00 PM	74.4	74.9	74.4	63	61	0	ESE	0	2	SSW	74.4	75.5	75.5	30.062	0	0	0	0.099	69.6	36	342	100	15
5-Aug0.84375	8/5/2005	8:15 PM	73.9	74.4	73.9	65	61.4	0	ESE	0	2	SW	73.9	75	75	30.066	0	0	0	0.093	70.7	36	334	97.7	15
5-Aug0.8541666666	8/5/2005	8:30 PM	73.2	73.7	73.2	66	61.2	0	ESE	0	3	E	73.2	74.1	74.1	30.072	0	0	0	0.085	71.4	36	312	91.2	15
5-Aug0.8645833333	8/5/2005	8:45 PM	72.7	73.2	72.7	67	61.1	0	ESE	0	2	E	72.7	73.4	73.4	30.078	0	0	0	0.08	71.9	37	342	100	15
5-Aug0.875	8/5/2005	9:00 PM	72.3	72.7	72.3	69	61.5	0	ESE	0	3	E	72.3	73	73	30.084	0	0	0	0.076	72.1	39	342	100	15
5-Aug0.8854166666	8/5/2005	9:15 PM	71.8	72.3	71.8	70	61.5	0	ESE	0	2	ESE	71.8	72.4	72.4	30.085	0	0	0	0.071	72.3	41	342	100	15
5-Aug0.8958333333	8/5/2005	9:30 PM	71.8	71.8	71.8	71	61.9	0	SSW	0	2	SSW	71.8	72.5	72.5	30.089	0	0	0	0.071	72.3	41	342	100	15
5-Aug0.90625	8/5/2005	9:45 PM	71.6	71.8	71.6	71	61.7	0	SSW	0	2	SSW	71.6	72.2	72.2	30.09	0	0	0	0.069	72.4	44	342	100	15
5-Aug0.9166666666	8/5/2005	10:00 PM	71.3	71.6	71.1	72	61.8	0	SSW	0	1	S	71.3	71.9	71.9	30.093	0	0	0	0.066	72.4	47	342	100	15
5-Aug0.9270833333	8/5/2005	10:15 PM	70.9	71.3	70.9	72	61.4	0	ESE	0	1	ESE	70.9	71.4	71.4	30.095	0	0	0	0.061	72.4	49	342	100	15
5-Aug0.9375	8/5/2005	10:30 PM	71.1	71.3	70.9	73	62	0	SE	0	1	SE	71.1	71.9	71.9	30.099	0	0	0	0.064	72.4	50	341	99.7	15
5-Aug0.9479166666	8/5/2005	10:45 PM	70.8	71.1	70.8	74	62.1	0	S	0	1	S	70.8	71.5	71.5	30.1	0	0	0	0.06	72.4	53	342	100	15
5-Aug0.9583333333	8/5/2005	11:00 PM	70.8	70.8	70.8	74	62.1	0	—	0	0	—	70.8	71.5	71.5	30.11	0	0	0	0.06	72.4	53	342	100	15
5-Aug0.96875	8/5/2005	11:15 PM	70.3	70.8	70.3	75	62	0	ESE	0	1	ESE	70.3	71	71	30.108	0	0	0	0.055	72.3	55	342	100	15
5-Aug0.9791666666	8/5/2005	11:30 PM	70.1	70.3	70.1	76	62.2	0	ESE	0	1	ESE	70.1	70.8	70.8	30.109	0	0	0	0.053	72.4	60	341	99.7	15
5-Aug0.9895833333	8/5/2005	11:45 PM	69.9	70.1	69.9	76	62	0	—	0	0	—	69.9	70.6	70.6	30.111	0	0	0	0.051	72.4	61	342	100	15
6-Aug0	8/6/2005	12:00 AM	69.9	69.9	69.9	76	62	0	—	0	0	—	69.9	70.6	70.6	30.111	0	0	0	0.051	72.4	61	342	100	15
6-Aug0.0104166666	8/6/2005	12:15 AM	69.9	69.9	69.9	76	62	0	SSE	0	1	SSE	69.9	70.6	70.6	30.112	0	0	0	0.051	72.4	62	341	99.7	15
6-Aug0.0208333333	8/6/2005	12:30 AM	69.6	69.9	69.6	77	62.1	0	ESE	0	1	ESE	69.6	70.6	70.6	30.11	0	0	0	0.049	72.4	63	342	100	15
6-Aug0.03125	8/6/2005	12:45 AM	69.4	69.6	69.4	77	61.9	0	ESE	0	1	ESE	69.4	70.4	70.4	30.109	0	0	0	0.046	72.3	63	342	100	15
6-Aug0.0416666666	8/6/2005	1:00 AM	68.9	69.4	68.9	78	61.8	0	ESE	0	2	ESE	68.9	70.2	70.2	30.109	0	0	0	0.041	72.1	64	342	100	15
6-Aug0.0520833333	8/6/2005	1:15 AM	68.6	68.9	68.6	79	62	0	ESE	0	2	ESE	68.6	70.2	70.2	30.105	0	0	0	0.04	72.1	65	341	99.7	15
6-Aug0.0625	8/6/2005	1:30 AM	68.6	68.6	68.6	80	62.4	0	ESE	0	2	E	68.6	70.3	70.3	30.103	0	0	0	0.04	71.9	66	342	100	15
6-Aug0.0729166666	8/6/2005	1:45 AM	68.4	68.6	68.4	80	62	0	ESE	0	1	ESE	68.4	69.9	69.9	30.106	0	0	0	0.035	71.8	66	342	100	15
6-Aug0.0833333333	8/6/2005	2:00 AM	68.4	68.4	68.3	81	62.3	0	—	0	0	—	68.4	69.9	69.9	30.107	0	0	0	0.035	71.6	68	342	100	15
6-Aug0.09375	8/6/2005	2:15 AM	68.3	68.4	68.3	80	61.9	0	—	0	0	—	68.3	69.7	69.7	30.102	0	0	0	0.034	71.6	68	342	100	15
6-Aug0.1041666666	8/6/2005	2:30 AM	68.1	68.3	68.1	81	62	0	—	0	0	—	68.1	69.5	69.5	30.099	0	0	0	0.032	71.6	68	342	100	15
6-Aug0.1145833333	8/6/2005	2:45 AM	67.9	68.1	67.9	81	61.9	0	—	0	0	—	67.9	69.2	69.2	30.1	0	0	0	0.03	71.4	68	342	100	15
6-Aug0.125	8/6/2005	3:00 AM	67.8	67.9	67.8	82	62.1	0	—	0	0	—	67.8	69.1	69.1	30.106	0	0	0	0.029	71.1	67	341	99.7	15
6-Aug0.1354166666	8/6/2005	3:15 AM	67.8	67.8	67.8	82	62.1	0	SE	0	1	SE	67.8	69.1	69.1	30.1	0	0	0	0.029	70.9	67	340	99.4	15
6-Aug0.1458333333	8/6/2005	3:30 AM	67.6	67.8	67.6	82	61.9	0	—	0	0	—	67.6	68.9	68.9	30.089	0	0	0	0.027	70.6	66	341	99.7	15
6-Aug0.15625	8/6/2005	3:45 AM	67.4	67.6	67.4	83	62.1	0	E	0	1	E	67.4	68.7	68.7	30.097	0	0	0	0.025	70.4	65	342	100	15
6-Aug0.1666666666	8/6/2005	4:00 AM	67.4	67.4	67.3	83	62.1	0	—	0	0	—	67.4	68.7	68.7	30.098	0	0	0	0.025	70.2	65	342	100	15
6-Aug0.1770833333	8/6/2005	4:15 AM	67.3	67.4	67.3	83	62	0	—	0	0	—	67.3	68.6	68.6	30.098	0	0	0	0.024	70.1	65	342	100	15
6-Aug0.1875	8/6/2005	4:30 AM	67.3	67.3	67.3	83	62	0	—	0	0	—	67.3	68.6	68.6	30.102	0	0	0	0.024	69.8	65	342	100	15
6-Aug0.1979166666	8/6/2005	4:45 AM	67.1	67.3	67.1	83	61.8	0	—	0	0	—	67.1	68.3	68.3	30.105	0	0	0	0.022	69.7	64	342	100	15
6-Aug0.2083333333	8/6/2005	5:00 AM	67.1	67.1	67.1	83	61.8	0	—	0	0	—	67.1	68.3	68.3	30.107	0	0	0	0.022	69.6	64	342	100	15
6-Aug0.21875	8/6/2005	5:15 AM	67.1	67.1	67.1	83	61.8	0	—	0	0	—	67.1	68.3	68.3	30.112	0	0	0	0.022	69.4	64	342	100	15
6-Aug0.2291666666	8/6/2005	5:30 AM	66.9	67.1	66.9	83	61.6	0	—	0	0	—	66.9	68.1	68.1	30.114	0	0	0	0.02	69.2	64	337	98.5	15

6-Aug0.2395833333	8/6/2005	5:45 AM	66.9	66.9	66.9	83	61.6	0	—	0	0	—	66.9	68.1	68.1	30.117	0	0	0	0.02	69.2	65	338	i	98.8	15
6-Aug0.25	8/6/2005	6:00 AM	66.9	66.9	66.9	83	61.6	0	—	0	0	—	66.9	68.1	68.1	30.116	0	0	0	0.02	69	65	237	i	69.3	15
6-Aug0.2604166666	8/6/2005	6:15 AM	66.9	66.9	66.9	83	61.6	0	—	0	0	—	66.9	68.1	68.1	30.12	0	0	0	0.02	69	64	212	i	62	15
6-Aug0.2708333333	8/6/2005	6:30 AM	66.9	66.9	66.9	83	61.6	0	—	0	0	—	66.9	68.1	68.1	30.126	0	0	0	0.02	68.9	64	341	i	98.7	15
6-Aug0.28125	8/6/2005	6:45 AM	66.9	66.9	66.9	83	61.6	0	—	0	0	—	66.9	68.1	68.1	30.129	0	0	0	0.02	69	64	342	i	100	15
6-Aug0.2916666666	8/6/2005	7:00 AM	67.1	67.1	68.9	83	61.8	0	—	0	0	—	67.1	68.3	68.3	30.132	0	0	0	0.022	69.4	63	342	i	100	15
6-Aug0.3020833333	8/6/2005	7:15 AM	67.4	67.4	67.1	82	61.7	0	ESE	0	2	ESE	67.4	68.7	68.7	30.131	0	0	0	0.025	70.1	64	340	i	99.4	15
6-Aug0.3125	8/6/2005	7:30 AM	67.6	67.6	67.3	82	61.8	0	E	0	3	ESE	67.6	68.9	68.9	30.129	0	0	0	0.027	71.4	65	342	i	100	15
6-Aug0.3229166666	8/6/2005	7:45 AM	67.9	68.1	67.6	80	61.5	0	E	0	2	E	67.9	69.2	69.2	30.129	0	0	0	0.03	72.8	64	342	i	100	15
6-Aug0.3333333333	8/6/2005	8:00 AM	68.6	68.6	67.9	79	61.8	0	SSW	0	2	S	68.6	69.9	69.9	30.127	0	0	0	0.037	73.1	62	342	i	100	15
6-Aug0.34375	8/6/2005	8:15 AM	69.4	69.4	68.6	79	62.6	0	E	0	3	SE	69.4	70.6	70.6	30.127	0	0	0	0.046	73.8	61	342	i	100	15
6-Aug0.3541666666	8/6/2005	8:30 AM	70.1	70.1	69.4	77	62.6	0	E	0	3	E	70.1	70.9	70.9	30.128	0	0	0	0.053	74.5	61	342	i	100	15
6-Aug0.3645833333	8/6/2005	8:45 AM	70.9	70.9	70.1	76	63	0	E	0	2	E	70.9	71.8	71.8	30.128	0	0	0	0.061	75.4	60	342	i	100	15
6-Aug0.375	8/6/2005	9:00 AM	71.3	71.3	70.9	74	62.6	0	ESE	0	2	E	71.3	72.1	72.1	30.127	0	0	0	0.068	76.4	59	342	i	100	15
6-Aug0.3854166666	8/6/2005	9:15 AM	72.1	72.1	71.3	71	62.2	0	ESE	0	2	ESE	72.1	72.9	72.9	30.125	0	0	0	0.074	77.3	59	304	i	98.9	15
6-Aug0.3958333333	8/6/2005	9:30 AM	73.2	73.2	72.1	69	62.4	0	SSW	0	1	SE	73.2	74.3	74.3	30.115	0	0	0	0.085	78	57	341	i	99.7	15
6-Aug0.40625	8/6/2005	9:45 AM	74	74	73.2	68	62.8	0	ESE	0	2	ESE	74	75.4	75.4	30.114	0	0	0	0.094	78.8	56	342	i	100	15
6-Aug0.4166666666	8/6/2005	10:00 AM	74.9	74.9	74	67	63.2	0	E	0	2	ESE	74.9	76.4	76.4	30.112	0	0	0	0.103	79.7	58	341	i	99.7	15
6-Aug0.4270833333	8/6/2005	10:15 AM	75.8	76.8	74.9	66	63.2	0	SW	0	3	SSW	75.8	77	77	30.112	0	0	0	0.113	80.6	55	342	i	100	15
6-Aug0.4375	8/6/2005	10:30 AM	76.8	76.8	75.8	63	63.2	1	ESE	0.25	3	ESE	76.8	77.9	77.9	30.111	0	0	0	0.123	80.6	45	342	i	100	15
6-Aug0.4479166666	8/6/2005	10:45 AM	77.9	77.9	77	62	63.8	0	ESE	0	3	ESE	77.9	79	79	30.108	0	0	0	0.134	78	33	342	i	100	15
6-Aug0.4583333333	8/6/2005	11:00 AM	78.8	78.8	77.9	59	63.3	0	E	0	3	ENE	78.8	78.8	78.8	30.099	0	0	0	0.144	76.3	30	342	i	100	15
6-Aug0.46875	8/6/2005	11:15 AM	78.9	79.9	78.8	58	63.8	0	ESE	0	2	ESE	78.9	80.9	80.9	30.085	0	0	0	0.155	75.2	28	342	i	100	15
6-Aug0.4791666666	8/6/2005	11:30 AM	80.5	80.7	79.9	56	63.4	1	SW	0.25	3	SSW	80.5	81.4	81.4	30.093	0	0	0	0.161	74.7	27	342	i	100	15
6-Aug0.4895833333	8/6/2005	11:45 AM	81.4	81.4	80.5	54	63.2	1	ESE	0.25	5	N	81.4	82.4	82.4	30.084	0	0	0	0.171	74.9	27	339	i	98.8	15
6-Aug0.5	8/6/2005	12:00 PM	81.8	82	81.1	54	63.5	1	ESE	0.25	4	ESE	81.8	82.9	82.9	30.078	0	0	0	0.175	74.9	27	341	i	99.7	15
6-Aug0.5104166666	8/6/2005	12:15 PM	82.2	82.2	81.8	65	64.4	1	ESE	0.25	4	SW	82.2	83.7	83.7	30.076	0	0	0	0.179	74.9	28	342	i	100	15
6-Aug0.5208333333	8/6/2005	12:30 PM	83.2	83.2	82.2	53	64.3	0	ESE	0	3	SW	83.2	85	85	30.067	0	0	0	0.19	77	29	342	i	100	15
6-Aug0.53125	8/6/2005	12:45 PM	82.6	83.2	82.2	53	63.7	1	ESE	0.25	5	ESE	82.6	84	84	30.06	0	0	0	0.183	79	27	342	i	100	15
6-Aug0.5416666666	8/6/2005	1:00 PM	82.6	82.8	82.6	53	63.7	1	ESE	0.25	6	SW	82.6	84	84	30.052	0	0	0	0.183	80.9	23	341	i	99.7	15
6-Aug0.5520833333	8/6/2005	1:15 PM	82.2	82.6	82.2	53	63.4	2	ESE	0.5	6	SE	82.2	83.4	83.4	30.044	0	0	0	0.179	87.1	19	342	i	100	15
6-Aug0.5625	8/6/2005	1:30 PM	83	83	82.2	52	63.6	1	ESE	0.25	6	SW	83	84.5	84.5	30.038	0	0	0	0.169	90.9	17	342	i	100	15
6-Aug0.5729166666	8/6/2005	1:45 PM	83.8	83.8	83	50	63.2	1	E	0.25	6	E	83.8	85.5	85.5	30.031	0	0	0	0.166	95.6	14	342	i	100	15
6-Aug0.5833333333	8/6/2005	2:00 PM	82.6	84	82.6	54	64.3	2	ESE	0.5	7	SE	82.6	84.2	84.2	30.025	0	0	0	0.163	97.7	14	342	i	100	15
6-Aug0.59375	8/6/2005	2:15 PM	82	82.6	82	54	63.7	2	ESE	0.5	7	E	82	83.2	83.2	30.021	0	0	0	0.177	98.4	14	342	i	100	15
6-Aug0.6041666666	8/6/2005	2:30 PM	82.4	82.4	82	52	63	1	ESE	0.25	7	E	82.4	83.5	83.5	30.025	0	0	0	0.181	98.7	13	342	i	100	15
6-Aug0.6146833333	8/6/2005	2:45 PM	82.2	82.4	82	55	64.4	2	ESE	0.5	7	ESE	82.2	83.7	83.7	30.024	0	0	0	0.179	99.8	12	342	i	100	15
6-Aug0.625	8/6/2005	3:00 PM	82	82.4	81.6	53	63.2	1	ESE	0.25	6	ESE	82	83.1	83.1	30.018	0	0	0	0.177	94.2	13	342	i	100	15
6-Aug0.6354166666	8/6/2005	3:15 PM	80.7	82.2	80.7	54	62.6	2	ESE	0.5	8	E	80.7	81.4	81.4	30.019	0	0	0	0.164	87.6	17	341	i	99.7	15
6-Aug0.6458333333	8/6/2005	3:30 PM	81.4	81.4	80.5	53	62.8	1	ESE	0.25	8	SE	81.4	82.2	82.2	30.024	0	0	0	0.171	83.9	18	333	i	97.4	15
6-Aug0.65625	8/6/2005	3:45 PM	81.2	81.6	80.9	53	62.4	1	SSW	0.25	7	E	81.2	81.9	81.9	30.03	0	0	0	0.169	84.3	18	338	i	98.8	15
6-Aug0.6666666666	8/6/2005	4:00 PM	79.6	81.2	79.6	55	62	2	ESE	0.5	6	ESE	79.6	80.3	80.3	30.032	0	0	0	0.162	81.6	19	109	i	31.9	15
6-Aug0.6770833333	8/6/2005	4:15 PM	79.4	79.6	79.2	56	62.3	2	ESE	0.5	8	ESE	79.4	80.1	80.1	30.03	0	0	0	0.16	81.8	19	341	i	99.7	15
6-Aug0.6875	8/6/2005	4:30 PM	79.9	79.9	79.4	54	61.8	1	ESE	0.25	7	SSW	79.9	80.5	80.5	30.025	0	0	0	0.165	84.3	20	342	i	100	15
6-Aug0.6979166666	8/6/2005	4:45 PM	79.2	79.9	78.8	55	61.6	2	SSW	0.5	7	WSW	79.2	79.8	79.8	30.022	0	0	0	0.148	83.1	28	336	i	98.2	15
6-Aug0.7083333333	8/6/2005	5:00 PM	78.5	79.2	78.3	56	61.5	2	ESE	0.5	8	E	78.5	79.1	79.1	30.018	0	0	0	0.141	80.3	21	342	i	100	15
6-Aug0.71875	8/6/2005	5:15 PM	78.3	78.8	78.1	55	60.8	1	ESE	0.25	6	ESE	78.3	78.8	78.8	30.019	0	0	0	0.139	77.9	21	342	i	100	15
6-Aug0.7291666666	8/6/2005	5:30 PM	78.6	79	78.3	55	61.1	2	E	0.5	6	SSW	78.6	79.2	79.2	30.018	0	0	0	0.142	77.9	23	342	i	100	15
6-Aug0.7395833333	8/6/2005	5:45 PM	78.6	79	78.5	55	61.1	2	ESE	0.5	6	SSW	78.6	79.2	79.2	30.004	0	0	0	0.142	77.2	23	342	i	100	15
6-Aug0.75	8/6/2005	6:00 PM	78.8	79	78.6	55	61.3	1	ESE	0.25	7	E	78.8	79.4	79.4	29.994	0	0	0	0.144	77.9	27	342	i	100	15
6-Aug0.7604166666	8/6/2005	6:15 PM	77.9	78.8	77.9	57	61.4	2	ESE	0.5	7	E	77.9	78.5	78.5	30.001	0	0	0	0.134	79.3	28	342	i	100	15
6-Aug0.7708333333	8/6/2005	6:30 PM	77.4	77.9	77.4	54	59.5	1	ESE	0.25	6	SE	77.4	77.7	77.7	30.002	0	0	0	0.129	80.3	30	342	i	100	15
6-Aug0.78125	8/6/2005	6:45 PM	77.4	77.6	77.2	56	60.5	1	ESE	0.25	5	ESE	77.4	77.9	77.9	29.999	0	0	0	0.129	80.8	32	342	i	100	15
6-Aug0.7916666666	8/6/2005	7:00 PM	77.4	77.6	77.4	55	60	1	ESE	0.25	3	ESE	77.4	77.8	77.8	30.003	0	0	0	0.129	78.4	27	342	i	100	15
6-Aug0.8020833333	8/6/2005	7:15 PM	77.4	77.6	77.4	55	60	0	SSW	0	5	SW	77.4	77.8	77.8	30.014	0	0	0	0.129	75.2	23	342	i	100	15
6-Aug0.8125	8/6/2005	7:30 PM	76.5	77.4	76.5	58	60.6	1	E	0.25	3	SSW	76.5	77.1	77.1	30.019	0	0	0	0.12	72.8	24	342	i	100	15
6-Aug0.8229166666	8/6/2005	7:45 PM	75.3	76.5	75.3	61	60.9	1	ESE	0.25	6	ESE	75.3	76.2	76.2	30.02	0	0	0	0.107	73	27	342	i	100	15
6-Aug0.8333333333	8/6/2005	8:00 PM	73.9	75.3	73.9	64	61	1	ESE	0.25	5	E	73.9	75	75	30.027	0	0	0	0.093	73.8	32	342	i	100	15
6-Aug0.84375	8/6/2005	8:15 PM	72.7	73.9	72.7	67	61.1	1	ESE	0.25	5	E	72.7	73.4	73.4	30.034	0	0	0	0.08	74.2	33	342	i	100	15
6-Aug0.8541666666	8/6/2005	8:30 PM	72.1	72.7	72.1	69	61.4	0	ESE	0	3	E	72.1	72.6	72.6	30.039	0	0	0	0.074	74.3	37	342	i	100	15
6-Aug0.8645833333	8/6/2005	8:45 PM	71.8	72.1	71.8	70	61.5	0	SSW	0	2	ESE	71.8	72.4	72.4	30.044	0	0	0	0.071	74.3	41	342	i	100	15
6-Aug0.875	8/6/2005	9:00 PM	71.6	71.8	71.6	71	61.7	0	SSW	0	2	SW	71.6	72.2	72.2	30.048	0	0	0	0.069	74.3	42	341	i	99.7	15
6-Aug0.8854166666	8/6/2005	9:15 PM	70.8	71.6	70.8	74	62.1	1	SW	0.25	3	ESE	70.8	71.6	71.6	30.053	0	0	0	0.06	74.2	43	342	i	100	15
6-Aug0.8958333333	8/6/2005	9:30 PM	70.4	70.8	70.4	75	62.1	1	SSW	0.25	5	SW	70.4	71.1	71.1	30.061	0	0	0	0.056	73	47	342	i	100	15
6-Aug0.90625	8/6/2005	9:45 PM	70.1	70.4	70.1	76	61.8	1	SSW	0.25	3	SSW	70.1	70.7	70.7	30.063	0	0	0	0.063	70.9	46	342	i	100	15
6-Aug0.9166666666	8/6/2005	10:00 PM	69.8	70.1	69.8	77	62.3	0	SW	0	3	SSW	69.8	70.7	70.7	30.068	0	0	0	0.05	69.4	51	342	i	100	15
6-Aug0.9270833333	8/6/2005	10:15 PM	69.4	69.8	69.4	77	61.9	0	SSW	0	3	SW	69.4	70.4	70.4	30.079	0	0	0	0.046	69.5	52	342	i	100	15
6-Aug0.9375	8/6/2005	10:30 PM	69.1	69.4	69.1	78	61.9	0	ESE	0	2	ESE	69.1	70.4	70.4	30.081	0	0	0	0.043	69.2	56	342	i	100	15
6-Aug0.9479166666	8/6/2005	10:45 PM	69.1	69.1	69.1	79	61.9	0	ESE	0	1	ESE	69.1	70.4	70.4	30.085	0	0	0	0.043	69.2	56	340	i	99.4	15
6-Aug0.9583333333	8/6/2005	11:00 PM	69.9	69.3	69.9	78	61.8	0	SSW	0	3	SW	69.9	70.2	70.2	30.083	0	0	0	0.041	69.9	57	342	i	100	15
6-Aug0.96875	8/6/2005	11:15 PM	69.6	69.9	69.6	78	61.5	0	ESE	0	1	ESE	69.6	69.8	69.8	30.084	0	0	0	0.037	70.2	58	342	i	100	15
6-Aug0.9791666666	8/6/2005	11:30 PM	69.6	69.6	69.4	78	61.5	0	SW	0	3	SSW	69.6	69.8	69.8	30.089	0	0	0	0.037	70.6	60	342	i	100	15
6-Aug0.9895833333	8/6/2005	11:45 PM	69.4	69.6	69.4	79	61.6	0	—	0	0	—	69.4	69.7	69.7	30.09	0	0	0	0.035	70.6	60	342	i	100	15
7-Aug0	8/7/2005	12:00 AM	69.1	69.4	67.9	80	61.7	0	ESE	0	2	ESE	69.1	69.4	69.4	30.09	0	0	0	0.032	70.6	60	342	i	100	15
7-Aug0.0104166666	8/7/2005	12:15 AM	67.9	69.1	67.9	80	61.4	0	E	0	3	SSW	67.9	69.1	69.1	30.089	0	0	0	0.029	70.6	61	339	i	99.1	15
7-Aug0.0208333333	8/7/2005	12:30 AM	67.9	67.9	67.9	80	61.5	0	SSW	0	3	N	67.9	69.2	69.2	30.089	0	0	0	0.03	70.6	61	342	i	100	15
7-Aug0.03125	8/7/2005	12:45 AM	67.9	67.9	67.9	79	61.1	0	SSW	0	2	SSW	67.9	69.1	69.1	30.086	0	0	0	0.03	70.4	61	340	i	99.4	15
7-Aug0.0416666666	8/7/2005	1:00 AM	67.9	67.9	67.9	80	61.5	0	SSE	0	1	SSE	67.9	69.2	69.2	30.083	0	0	0	0.03	70.4	61	342	i	100	15
7-Aug0.0520833333	8/7/2005	1:15 AM	67.6	67.9	67.6	80	61.2	0	S	0	1	SSE	67.6	68.8	68.8	30.08	0	0	0	0.027	70.2	61	340	i	98.4	15
7-Aug0.0625	8/7/2005	1:30 AM	67.4	67.6	67.4	80	61	0	—	0	0	—	67.4	68.8	68.5	30.082	0	0	0	0.025	70.1	60	341	i	99.7	15
7-Aug0.0729166666	8/7/2005	1:45 AM	67.6	67.6	67.4	80	61.2	0	—	0	0	—	67.6	68.8	68.8	30.08	0	0	0	0.027	69.9	60	341	i	99.7	15
7-Aug0.0833333333	8/7/2005	2:00 AM	67.6	67.8	67.4	80	61.2	0	ESE	0	1	ESE	67.6	68.8	68.8	30.079	0	0	0	0.027	69.7	60	340	i	99.4	15
7-Aug0.09375	8/7/2005	2:15 AM	67.6	67.6	67.6	80	61.2	0	—	0	0	—	67.6	68.8	68.8	30.078	0	0	0	0.027	69.7	60	342	i	100	15
7-Aug0.1041666666	8/7/2005	2:30 AM	67.6	67.6	67.6	80	61.2	0	SSE	0	1	SSE	67.6	68.8	68.8	30.074	0	0	0	0.027	69.6	59	337	i	98.5	15

7-Aug0.1145833333	8/7/2005	2:45AM	67.6	67.9	67.6	80	61.2	0 —	0	0 —	67.6	68.8	68.8	30.071	0	0	0	0.027	69.6	59	339	99.1	15
7-Aug0.126	8/7/2005	3:00AM	67.4	67.6	67.4	81	61.4	0 —	0	0 —	67.4	68.6	68.6	30.067	0	0	0	0.025	69.6	59	135	39.6	15
7-Aug0.1354166666	8/7/2005	3:16AM	67.1	67.4	67.1	81	61.1	0 ESE	0	1 ESE	67.1	68.3	68.3	30.067	0	0	0	0.022	69.4	59	341	89.7	15
7-Aug0.1458333333	8/7/2005	3:30AM	67.3	67.3	67.1	81	61.3	0 ESE	0	1 ESE	67.3	68.5	68.5	30.068	0	0	0	0.024	68.2	59	340	89.4	16
7-Aug0.15625	8/7/2005	3:45AM	66.9	67.3	66.9	81	60.9	0 —	0	0 —	66.9	69	69	30.069	0	0	0	0.02	69	59	341	89.7	16
7-Aug0.1666666666	8/7/2005	4:00AM	66.9	66.9	66.9	82	61.2	0 —	0	0 —	66.9	68.1	68.1	30.071	0	0	0	0.02	69	59	342	100	15
7-Aug0.1770833333	8/7/2005	4:15AM	66.9	66.9	66.9	82	61.2	0 —	0	0 —	66.9	68.1	68.1	30.068	0	0	0	0.02	68.9	60	342	100	16
7-Aug0.1875	8/7/2005	4:30AM	66.6	66.9	66.6	82	60.9	0 —	0	0 —	66.6	67.7	67.7	30.071	0	0	0	0.017	69	64	342	100	15
7-Aug0.1979166666	8/7/2005	4:45AM	66.4	66.6	66.4	83	61.1	0 ESE	0	1 ESE	66.4	67.5	67.5	30.076	0	0	0	0.015	69	65	342	100	15
7-Aug0.2083333333	8/7/2005	5:00AM	66.3	66.4	66.3	83	61	0 ESE	0	2 ESE	66.3	67.3	67.3	30.076	0	0	0	0.014	69	65	340	99.4	16
7-Aug0.21875	8/7/2005	5:15AM	66.3	66.3	66.1	83	61	0 ESE	0	1 ESE	66.3	67.3	67.3	30.075	0	0	0	0.014	66.9	65	341	99.7	15
7-Aug0.2291666666	8/7/2005	5:30AM	66.1	66.3	66.1	83	60.8	0 —	0	0 —	66.1	67.1	67.1	30.071	0	0	0	0.011	69.7	65	342	100	15
7-Aug0.2395833333	8/7/2005	5:45AM	66.1	66.1	66.1	83	60.8	0 SSE	0	1 SSE	66.1	67.1	67.1	30.076	0	0	0	0.011	69.5	64	342	100	15
7-Aug0.25	8/7/2005	6:00AM	66.1	66.1	66.1	83	60.8	0 SSW	0	1 SSW	66.1	67.1	67.1	30.075	0	0	0	0.011	69.4	64	342	100	15
7-Aug0.2604166666	8/7/2005	6:15AM	66.1	66.1	66.1	83	60.8	0 SSW	0	1 SSW	66.1	67.1	67.1	30.07	0	0	0	0.011	69.4	64	342	100	15
7-Aug0.2708333333	8/7/2005	6:30AM	66	66.1	66	83	60.7	0 —	0	0 —	66	67	67	30.072	0	0	0	0.01	69.4	65	342	100	15
7-Aug0.26125	8/7/2005	6:45AM	65.8	66	65.9	84	60.9	0 E	0	2 E	65.9	66.7	66.7	30.079	0	0	0	0.008	69.4	67	342	100	15
7-Aug0.2916666666	8/7/2005	7:00AM	66.3	66.3	65	83	61	0 E	0	2 E	66.3	67.3	67.3	30.081	0	0	0	0.014	69.7	66	342	100	15
7-Aug0.3020833333	8/7/2005	7:15AM	66.6	66.8	66.3	83	61.6	0 S	0	1 SSE	66.8	68	68	30.084	0	0	0	0.019	69.6	69	342	100	15
7-Aug0.3125	8/7/2005	7:30AM	67.1	67.1	66.8	83	61.8	0 SSW	0	3 SSW	67.1	68.3	68.3	30.093	0	0	0	0.022	70.9	69	342	100	15
7-Aug0.3229166666	8/7/2005	7:45AM	67.4	67.4	67.1	82	61.7	0 SSW	0	2 SSW	67.4	68.7	68.7	30.094	0	0	0	0.026	71.9	69	342	100	15
7-Aug0.3333333333	8/7/2005	8:00AM	67.8	67.8	67.4	82	62.1	0 ESE	0	2 SSW	67.8	69.1	69.1	30.095	0	0	0	0.029	72.4	65	342	100	16
7-Aug0.34375	8/7/2005	8:16AM	68.3	68.3	67.9	81	62.2	0 ESE	0	3 ESE	68.3	69.7	69.7	30.089	0	0	0	0.034	73	65	342	100	15
7-Aug0.3541666666	8/7/2005	8:30AM	68.6	68.8	68.3	80	62.4	0 ESE	0	3 ESE	68.8	70.3	70.3	30.095	0	0	0	0.04	73.6	64	342	100	15
7-Aug0.3645833333	8/7/2005	8:45AM	69.3	69.3	68.8	78	62.1	0 ESE	0	6 N	69.3	70.6	70.6	30.099	0	0	0	0.045	74.3	63	342	100	15
7-Aug0.375	8/7/2005	9:00AM	69.9	69.9	69.3	77	62.4	0 ESE	0	2 E	69.9	70.7	70.7	30.096	0	0	0	0.051	75.2	62	342	100	16
7-Aug0.3854166666	8/7/2005	9:15AM	70.8	70.8	69.9	75	62.5	0 ESE	0	2 ESE	70.8	71.8	71.8	30.094	0	0	0	0.06	75.8	61	342	100	15
7-Aug0.3958333333	8/7/2005	9:30AM	71.1	71.1	70.8	74	62.4	1 ESE	0.25	4 E	71.1	71.8	71.8	30.096	0	0	0	0.064	76.8	60	342	100	16
7-Aug0.40625	8/7/2005	9:45AM	71.6	71.6	70.8	72	62.1	0 ESE	0	3 ESE	71.6	72.3	72.3	30.095	0	0	0	0.068	77.5	59	342	100	15
7-Aug0.4166666666	8/7/2005	10:00AM	72.5	72.5	71.9	71	62.6	0 E	0	3 ESE	72.5	73.5	73.6	30.094	0	0	0	0.078	78.2	59	342	100	15
7-Aug0.4270833333	8/7/2006	10:15AM	73.2	73.2	72.5	70	62.9	1 ESE	0.25	3 ESE	73.2	74.4	74.4	30.088	0	0	0	0.086	78	67	341	98.7	15
7-Aug0.4375	8/7/2005	10:30AM	74	74	73.2	69	62.9	0 ESE	0	3 ENE	74	76.4	76.4	30.085	0	0	0	0.094	79.7	57	342	100	15
7-Aug0.4479166666	8/7/2005	10:45AM	74.7	74.7	74	65	62.1	1 ESE	0.25	4 E	74.7	76	76	30.06	0	0	0	0.101	80.3	56	342	100	15
7-Aug0.4583333333	8/7/2005	11:00AM	75.9	75.9	74.7	64	62.9	0 E	0	3 ESE	75.9	76.9	76.9	30.082	0	0	0	0.113	81	56	342	100	15
7-Aug0.46875	8/7/2005	11:15AM	76.7	76.7	76.9	61	62.2	0 ESE	0	3 ENE	76.7	77.6	77.9	30.079	0	0	0	0.122	82	54	342	100	15
7-Aug0.4791666666	8/7/2005	11:30AM	78.1	78.1	76.7	59	62.6	1 ESE	0.25	4 E	78.1	78.9	78.9	30.076	0	0	0	0.136	82.7	53	342	100	15
7-Aug0.4895833333	8/7/2005	11:45AM	78.3	78.3	78.1	59	62.8	1 ESE	0.25	4 E	78.3	79.2	79.2	30.073	0	0	0	0.139	83.7	52	342	100	15
7-Aug0.5	8/7/2005	12:00PM	78.5	78.5	78.3	60	63.5	1 ESE	0.25	4 ESE	78.5	78.5	78.5	30.068	0	0	0	0.141	84.5	52	342	100	15
7-Aug0.5104166666	8/7/2005	12:15PM	78.8	79.2	78.5	59	62.9	1 E	0.26	5 E	78.8	79.7	79.7	30.061	0	0	0	0.144	85.3	51	339	99.1	15
7-Aug0.5208333333	8/7/2005	12:30PM	79.9	79.9	78.8	65	62.2	1 E	0.25	3 SW	79.9	80.5	80.5	30.054	0	0	0	0.154	86.3	50	342	100	15
7-Aug0.53125	8/7/2005	12:45PM	80.9	80.5	79.9	63	61.9	1 SSW	0.25	7 SSW	80.5	81	81	30.047	0	0	0	0.161	87.3	49	341	99.7	15
7-Aug0.5416666666	8/7/2005	1:00PM	81.2	81.2	80.9	52	61.9	1 ESE	0.25	4 E	81.2	81.8	81.8	30.035	0	0	0	0.169	90.3	46	342	100	15
7-Aug0.5520833333	8/7/2005	1:15PM	81.6	81.6	81.2	61	61.7	1 ESE	0.25	6 ESE	81.6	82.2	82.2	30.031	0	0	0	0.173	98.8	36	342	100	15
7-Aug0.5625	8/7/2005	1:30PM	83	83	81.4	50	62.4	1 ESE	0.25	6 ESE	83	84.2	84.2	30.024	0	0	0	0.188	102	28	288	84.2	15
7-Aug0.5729166666	8/7/2005	1:45PM	82.6	83.2	82.6	50	62.1	1 SE	0.25	7 E	82.6	83.8	83.8	30.022	0	0	0	0.183	102	19	172	69.3	15
7-Aug0.5833333333	8/7/2005	2:00PM	81.8	82.6	81.8	50	61.3	2 ESE	0.5	7 E	81.8	82.3	82.3	30.018	0	0	0	0.175	102	17	342	100	15
7-Aug0.59375	8/7/2005	2:15PM	82	82.2	81.8	52	62.6	2 ESE	0.5	6 SE	82	82.9	82.9	30.015	0	0	0	0.177	103	15	342	100	15
7-Aug0.6041666666	8/7/2005	2:30PM	81.8	82	81.2	61	61.9	2 ESE	0.5	7 ESE	81.8	82.6	82.6	30.012	0	0	0	0.176	103.5	14	342	100	15
7-Aug0.6145833333	8/7/2005	2:45PM	81.8	81.8	81.8	61	61.9	1 ESE	0.25	7 E	81.8	82.5	82.6	30.011	0	0	0	0.175	103	13	342	100	15
7-Aug0.625	8/7/2005	3:00PM	81.1	81.8	81.1	52	61.8	2 ESE	0.5	7 E	81.1	81.6	81.6	30.004	0	0	0	0.169	87	15	342	100	16
7-Aug0.6354166666	8/7/2005	3:15PM	81.4	81.6	80.9	53	62.6	1 ESE	0.25	7 ESE	81.4	82.2	82.2	30.002	0	0	0	0.171	89.4	17	342	100	15
7-Aug0.6458333333	8/7/2005	3:30PM	80.9	81.6	80.9	53	62.2	2 ESE	0.5	8 ESE	80.9	81.5	81.5	29.992	0	0	0	0.166	84.7	20	342	100	15
7-Aug0.65625	8/7/2005	3:45PM	81.8	82	80.9	52	62.5	1 ESE	0.25	6 SE	81.8	82.6	82.6	29.992	0	0	0	0.175	83.7	21	342	100	15
7-Aug0.6666666666	8/7/2005	4:00PM	81.1	81.6	81.1	52	61.8	1 SSW	0.25	7 SW	81.1	81.6	81.6	29.994	0	0	0	0.168	81.8	22	342	100	15
7-Aug0.6770833333	8/7/2005	4:15PM	79.4	81.1	79.4	65	61.8	2 ESE	0.5	8 E	78.4	80	80	29.981	0	0	0	0.15	79.8	22	342	100	15
7-Aug0.6875	8/7/2005	4:30PM	78.6	78.6	78.5	54	60.5	3 E	0.75	7 ESE	78.5	79	79	29.991	0	0	0	0.141	81.8	21	342	100	15
7-Aug0.6979166666	8/7/2005	4:45PM	78.9	79	78.3	63	60.2	2 ESE	0.5	6 ESE	78.9	79.2	79.2	29.988	0	0	0	0.144	79.9	21	342	100	15
7-Aug0.7083333333	8/7/2005	5:00PM	78.5	78.6	78.1	56	61	2 ESE	0.5	8 ESE	78.6	79	79	29.988	0	0	0	0.141	77.9	21	342	100	15
7-Aug0.71875	8/7/2005	5:15PM	78.5	78.5	77.7	56	61.5	1 ESE	0.25	7 ESE	78.6	79.1	79.1	29.986	0	0	0	0.141	76.1	21	342	100	15
7-Aug0.7291666666	8/7/2005	5:30PM	77.9	78.6	77.7	56	60.9	2 ESE	0.5	7 E	77.9	78.5	78.5	29.988	0	0	0	0.134	75.2	24	339	99.1	15
7-Aug0.7396833333	8/7/2005	5:45PM	77.4	78.1	77.4	56	60.6	1 ESE	0.25	4 ESE	77.4	77.9	77.9	30.004	0	0	0	0.129	74.7	25	342	100	15
7-Aug0.75	8/7/2005	6:00PM	76.8	77.4	76.8	58	60.9	1 ESE	0.26	6 ESE	76.8	77.4	77.4	30.005	0	0	0	0.123	74.3	25	342	100	15
7-Aug0.7604166666	8/7/2005	6:15PM	76.3	76.8	75.1	58	60.9	1 ESE	0.25	5 E	76.3	76.9	76.9	30.008	0	0	0	0.118	73	23	342	100	15
7-Aug0.7708333333	8/7/2005	6:30PM	75.9	76.1	75.8	58	60.9	1 ESE	0.25	5 ESE	75.8	76.5	76.5	30.004	0	0	0	0.113	74.9	28	342	100	15
7-Aug0.78125	8/7/2005	6:45PM	75.8	75.9	75.6	61	61.4	1 ESE	0.25	6 E	75.8	76.6	76.6	30.008	0	0	0	0.113	77.2	30	342	100	15
7-Aug0.7916666666	8/7/2005	7:00PM	74.7	76	74.7	62	60.8	1 ESE	0.25	6 E	74.7	75.7	75.7	30.015	0	0	0	0.101	78.2	32	342	100	15
7-Aug0.8020833333	8/7/2006	7:15PM	74.2	74.7	74.2	63	60.8	1 ESE	0.25	5 SW	74.2	75.2	75.2	30.017	0	0	0	0.096	78.8	35	342	100	15
7-Aug0.8125	8/7/2005	7:30PM	73	74.2	73	65	60.9	1 ESE	0.25	5 SW	73	73.7	73.7	30.018	0	0	0	0.083	78.6	30	342	100	15
7-Aug0.8229166666	8/7/2005	7:45PM	72.3	73	72.3	67	60.7	1 SW	0.25	5 SW	72.3	72.9	72.9	30.021	0	0	0	0.076	73.1	27	342	100	15
7-Aug0.8333333333	8/7/2005	8:00PM	70.6	72.3	70.6	70	60.9	0 ESE	0	3 ESE	70.9	70.9	70.9	30.035	0	0	0	0.058	70.8	34	342	100	15
7-Aug0.84375	8/7/2005	8:15PM	69.9	70.6	69.9	71	60.1	0 ESE	0	3 ESE	69.9	70.1	70.1	30.036	0	0	0	0.051	71.4	43	338	98.8	15
7-Aug0.8541666666	8/7/2005	8:30PM	69.4	69.9	69.4	73	60.4	0 ESE	0	2 E	69.4	70	70	30.039	0	0	0	0.046	71.4	46	341	99.7	15
7-Aug0.8645833333	8/7/2005	8:45PM	69.9	69.4	69.9	74	60.3	1 ESE	0.25	4 ESE	69.9	69.8	69.8	30.049	0	0	0	0.041	71.4	49	337	99.5	15
7-Aug0.875	8/7/2005	9:00PM	69.6	69.1	69.6	74	60	1 E	0.25	6 E	69.6	69.5	69.5	30.052	0	0	0	0.037	71.2	49	338	99.1	15
7-Aug0.8854166666	8/7/2005	9:15PM	69.4	69.6	69.4	76	60.2	0 E	0	3 E	69.4	69.3	69.3	30.065	0	0	0	0.035	71.1	61	342	100	16
7-Aug0.8958333333	8/7/2005	9:30PM	69.4	69.4	69.3	76	60.5	1 E	0.25	4 E	69.4	69.4	69.4	30.07	0	0	0	0.035	71.1	54	342	100	15
7-Aug0.90625	8/7/2006	9:46PM	69.4	69.6	69.4	76	60.5	0 SSW	0	2 SSW	69.4	69.4	69.4	30.079	0	0	0	0.035	71.2	58	342	100	15
7-Aug0.9166666666	8/7/2005	10:00PM	69.4	69.4	69.4	76	60.5	0 SSW	0	1 SSE	69.4	69.4	69.4	30.082	0	0	0	0.035	71.2	57	342	100	15
7-Aug0.9270833333	8/7/2005	10:15PM	69.3	69.4	69.3	76	60.4	0 SSW	0	3 SW	69.3	69.3	69.3	30.081	0	0	0	0.034	71.1	58	341	99.7	15
7-Aug0.9375	8/7/2005	10:30PM	67.8	69.3	67.8	77	60.3	1 SSW	0.25	5 SSW	67.8	68.8	68.6	30.084	0	0	0	0.029	71.1	58	340	99.4	15
7-Aug0.9479166666	8/7/2005	10:45PM	67.6	67.8	67.6	78	60.6	0 SW	0	3 SW	67.6	68.7	68.7	30.081	0	0	0	0.027	70.8	59	340	99.4	15
7-Aug0.9583333333	8/7/2005	11:00PM	67.6	67.6	67.6	76	60.6	0 SW	0	3 SW	67.6	68.7	68.7	30.083	0	0	0	0.027	70.7	58	189	59.3	15
7-Aug0.96875	8/7/2006	11:15PM	66.9	67.1	66.9	80	60.6	1 SW	0.25	2 SSW	66.9	68	69	30.084	0	0	0	0.02	70.6	61	251	73.4	15
7-Aug0.9791666666	8/7/2005	11:30PM	67.1	67.1	66.9	79	60.4	0 WSW	0	2 WSW	67.1	69.1	68.1	30.091	0	0	0	0.022	70.4	62	341	99.7	15

7-Aug0.8895833333	8/7/2005	11:45 PM	67.1	67.1	66.9	79	60.4	0	WSW	0	1	WSW	67.1	69.1	68.1	30.092	0	0	0	0.022	70.2	63	342	100	15
8-Aug0	8/8/2005	12:00 AM	66.9	67.1	66.9	80	60.6	0	WSW	0	2	SW	66.9	68	68	30.091	0	0	0	0.02	70.1	63	341	99.7	15
8-Aug0.0104166666	8/8/2005	12:15 AM	66.6	66.9	66.6	80	60.2	0	SSW	0	2	SSW	66.6	67.8	67.6	30.069	0	0	0	0.017	69.7	62	340	99.4	15
8-Aug0.0208333333	8/8/2005	12:30 AM	66.6	66.8	66.6	80	60.2	0	SW	0	2	SSW	66.6	67.6	67.6	30.065	0	0	0	0.017	69.8	62	342	100	15
8-Aug0.03125	8/8/2005	12:45 AM	66.4	66.6	66.4	81	60.4	0	S	0	2	S	66.4	67.4	67.4	30.064	0	0	0	0.015	69.4	61	342	100	15
8-Aug0.0416666666	8/8/2005	1:00 AM	66.3	66.4	66.3	81	60.3	0	SSW	0	2	SSW	66.3	67.3	67.3	30.066	0	0	0	0.014	69.2	61	342	100	15
8-Aug0.0520833333	8/8/2005	1:15 AM	66.3	66.3	66.3	81	60.3	0	WSW	0	1	WSW	66.3	67.3	67.3	30.067	0	0	0	0.014	69	61	342	100	15
8-Aug0.0625	8/8/2005	1:30 AM	66	66.3	66	82	60.3	0	—	0	0	—	66	66.9	66.9	30.063	0	0	0	0.01	68.7	61	342	100	15
8-Aug0.0729166666	8/8/2005	1:45 AM	66.1	66.1	66	81	60.1	0	SSW	0	3	E	65.1	67	67	30.052	0	0	0	0.011	68.5	61	342	100	15
8-Aug0.0833333333	8/8/2005	2:00 AM	65.8	66.1	65.8	82	60.2	0	SSW	0	3	E	65.8	66.7	66.7	30.061	0	0	0	0.008	68.4	61	342	100	15
8-Aug0.08375	8/8/2005	2:15 AM	65.8	65.8	65.8	82	60.2	0	—	0	0	—	65.8	66.7	66.7	30.075	0	0	0	0.008	68.4	61	342	100	15
8-Aug0.1041666666	8/8/2005	2:30 AM	65.6	65.8	65.6	82	60	0	—	0	0	—	65.8	66.5	66.5	30.078	0	0	0	0.008	68.2	61	341	99.7	15
8-Aug0.1145833333	8/8/2005	2:45 AM	65.6	65.6	65.6	82	60	0	—	0	0	—	65.6	66.5	66.5	30.081	0	0	0	0.008	68.2	61	342	100	15
8-Aug0.125	8/8/2005	3:00 AM	65.6	65.6	65.6	83	60.3	0	—	0	0	—	65.6	66.5	66.5	30.08	0	0	0	0.006	68	61	342	100	15
8-Aug0.1354166666	8/8/2005	3:15 AM	65.5	65.6	65.5	83	60.2	0	—	0	0	—	65.5	66.4	66.4	30.08	0	0	0	0.005	67.8	60	342	100	15
8-Aug0.1458333333	8/8/2005	3:30 AM	65.6	65.6	65.5	82	60	0	—	0	0	—	65.6	66.5	66.5	30.076	0	0	0	0.005	67.7	60	342	100	15
8-Aug0.15625	8/8/2005	3:45 AM	65.8	65.8	65.6	82	60.2	0	SW	0	1	SSE	65.8	66.7	66.7	30.07	0	0	0	0.009	67.7	60	342	100	15
8-Aug0.1666666666	8/8/2005	4:00 AM	65.8	65.8	65.6	82	60	0	SW	0	1	SW	65.6	66.5	66.5	30.064	0	0	0	0.006	67.7	63	342	100	15
8-Aug0.1770833333	8/8/2005	4:15 AM	65.6	65.6	65.6	83	60.3	0	SW	0	2	SW	65.6	66.5	66.5	30.064	0	0	0	0.005	67.7	65	342	100	15
8-Aug0.1875	8/8/2005	4:30 AM	65.6	65.6	65.6	82	60	0	SW	0	1	W	65.6	66.5	66.5	30.066	0	0	0	0.006	67.7	66	342	100	15
8-Aug0.1979166666	8/8/2005	4:45 AM	65.8	65.8	65.6	82	60.2	0	SW	0	1	WSW	65.8	66.7	66.7	30.07	0	0	0	0.008	67.7	65	342	100	15
8-Aug0.2083333333	8/8/2005	5:00 AM	65.8	65.8	65.8	82	60.2	0	WSW	0	1	WSW	65.8	66.7	66.7	30.066	0	0	0	0.008	67.5	65	341	99.7	15
8-Aug0.21875	8/8/2005	5:15 AM	65.6	65.8	65.6	82	60	0	SW	0	2	SW	65.6	66.5	66.5	30.065	0	0	0	0.005	67.5	65	342	100	15
8-Aug0.2291666666	8/8/2005	5:30 AM	65.6	65.6	65.6	82	60	0	SW	0	2	SW	65.6	66.5	66.5	30.066	0	0	0	0.006	67.4	65	342	100	15
8-Aug0.2395833333	8/8/2005	5:45 AM	65.5	65.6	65.5	83	60.2	0	—	0	0	—	65.5	66.4	66.4	30.061	0	0	0	0.005	67.4	64	342	100	15
8-Aug0.25	8/8/2005	6:00 AM	65.2	65.5	65.2	83	59.9	0	—	0	0	—	65.2	66	66	30.063	0	0	0	0.002	67.4	66	342	100	15
8-Aug0.2604166666	8/8/2005	6:15 AM	65.2	65.2	65.2	83	59.9	0	—	0	0	—	65.2	66	66	30.066	0	0	0	0.002	67.2	68	341	99.7	15
8-Aug0.2708333333	8/8/2005	6:30 AM	65.3	65.3	65.2	83	60	0	E	0	2	ESE	65.3	66.1	66.1	30.068	0	0	0	0.003	67.4	69	340	99.4	15
8-Aug0.28125	8/8/2005	6:45 AM	65.5	65.5	65.3	83	60.2	0	ESE	0	2	ESE	65.5	66.4	66.4	30.079	0	0	0	0.005	67.7	70	342	100	15
8-Aug0.2916666666	8/8/2005	7:00 AM	65.6	65.5	65.5	83	60.2	0	ESE	0	3	ESE	65.5	66.4	66.4	30.09	0	0	0	0.005	69	70	342	100	15
8-Aug0.3020833333	8/8/2005	7:15 AM	65.8	65.8	65.5	82	60.2	1	ESE	0.25	3	E	65.8	66.7	66.7	30.092	0	0	0	0.008	68.9	70	341	99.7	15
8-Aug0.3125	8/8/2005	7:30 AM	66.3	66.3	65.8	81	60.3	0	ESE	0	2	E	66.3	67.3	67.3	30.084	0	0	0	0.014	70.7	70	342	100	15
8-Aug0.3229166666	8/8/2005	7:45 AM	66.8	66.8	66.3	80	60.4	1	ESE	0.25	3	ESE	66.8	67.9	67.9	30.063	0	0	0	0.019	71.8	69	342	100	15
8-Aug0.3333333333	8/8/2005	8:00 AM	67.4	67.4	66.8	79	60.7	0	ESE	0	3	ESE	67.4	68.5	68.5	30.093	0	0	0	0.025	72.4	66	340	99.4	15
8-Aug0.34375	8/8/2005	8:15 AM	68.4	68.4	67.4	77	60.9	0	N	0	2	N	68.4	69.5	69.5	30.099	0	0	0	0.035	73.6	66	338	99.8	15
8-Aug0.3541666666	8/8/2005	8:30 AM	69.8	69.8	68.4	74	61.2	0	NNE	0	2	E	69.8	70.4	70.4	30.099	0	0	0	0.051	75	64	337	99.5	15
8-Aug0.3645833333	8/8/2005	8:45 AM	70.8	70.8	69.9	73	61.5	0	ESE	0	1	ESE	70.8	71.1	71.1	30.1	0	0	0	0.059	75.9	63	340	99.4	15
8-Aug0.375	8/8/2005	9:00 AM	71.5	71.5	70.6	75	63.2	0	N	0	2	N	71.5	72.4	72.4	30.099	0	0	0	0.068	76.9	61	337	99.5	15
8-Aug0.3854166666	8/8/2005	9:15 AM	72.7	72.7	71.5	70	62.3	0	N	0	2	N	72.7	73.7	73.7	30.097	0	0	0	0.08	77.5	60	341	99.7	15
8-Aug0.3958333333	8/8/2005	9:30 AM	73.2	73.2	72.7	69	62	0	N	0	2	N	73.2	74.2	74.2	30.098	0	0	0	0.085	78.6	59	342	100	15
8-Aug0.40625	8/8/2005	9:45 AM	73.7	73.7	73	69	62.8	0	ESE	0	2	ESE	73.7	75.1	75.1	30.092	0	0	0	0.091	79.2	57	342	100	15
8-Aug0.4166666666	8/8/2005	10:00 AM	74.4	74.4	73.7	65	61.9	0	E	0	2	E	74.4	75.8	75.8	30.091	0	0	0	0.098	79.7	57	342	100	15
8-Aug0.4270833333	8/8/2005	10:15 AM	75.1	75.1	74.4	64	62.1	0	ENE	0	1	ENE	75.1	76.3	76.3	30.084	0	0	0	0.105	80.3	56	328	95.9	15
8-Aug0.4375	8/8/2005	10:30 AM	76.1	76.1	75.1	61	61.7	0	ESE	0	1	ENE	76.1	76.9	76.9	30.081	0	0	0	0.116	81.2	55	340	99.4	15
8-Aug0.4479166666	8/8/2005	10:45 AM	77.2	77.2	76.1	62	63.2	0	ESE	0	2	E	77.2	78.2	78.2	30.074	0	0	0	0.127	82.3	54	270	78.8	15
8-Aug0.4583333333	8/8/2005	11:00 AM	78.1	78.1	77.9	58	62.1	1	SSW	0.25	3	SSW	78.1	78.9	78.9	30.056	0	0	0	0.136	83.3	53	187	54.7	15
8-Aug0.46875	8/8/2005	11:15 AM	79.2	79.2	78.1	57	62.7	0	ESE	0	2	ENE	79.2	80	80	30.063	0	0	0	0.148	84.5	51	342	100	15
8-Aug0.4791666666	8/8/2005	11:30 AM	80.1	80.1	79.2	56	63	1	E	0.25	3	ESE	80.1	80.9	80.9	30.053	0	0	0	0.157	85.3	45	340	99.4	15
8-Aug0.4895833333	8/8/2005	11:45 AM	81.1	81.1	80.1	53	62.3	1	SSW	0.25	3	ESE	81.1	81.8	81.8	30.046	0	0	0	0.169	83.9	40	340	98.4	15
8-Aug0.5	8/8/2005	12:00 PM	81.8	81.8	81.1	51	61.9	1	ESE	0.25	3	SW	81.8	82.5	82.5	30.038	0	0	0	0.175	83.5	36	340	99.4	15
8-Aug0.5104166666	8/8/2005	12:15 PM	83.2	83.2	82	49	62.1	1	ESE	0.25	5	ESE	83.2	84.4	84.4	30.034	0	0	0	0.19	84.3	41	342	100	15
8-Aug0.5208333333	8/8/2005	12:30 PM	83.6	83.8	83.2	50	63	1	ESE	0.25	7	ESE	83.6	85.2	85.2	30.032	0	0	0	0.194	84.1	35	342	100	15
8-Aug0.53125	8/8/2005	12:45 PM	83.2	83.8	83.2	50	62.6	1	ESE	0.25	6	ESE	83.2	84.5	84.5	30.029	0	0	0	0.19	83.5	30	341	99.7	15
8-Aug0.5416666666	8/8/2005	1:00 PM	83	83.8	83	48	61.3	1	ESE	0.25	6	SSW	83	83.9	83.9	30.022	0	0	0	0.188	84.1	31	342	100	15
8-Aug0.5520833333	8/8/2005	1:15 PM	83.4	83.6	83	49	62.2	1	SW	0.25	5	SSW	83.4	84.7	84.7	30.015	0	0	0	0.192	89	31	342	100	15
8-Aug0.5625	8/8/2005	1:30 PM	84	84.3	83.4	43	59.1	1	E	0.25	7	E	84	84.8	84.8	30.007	0	0	0	0.198	91.8	23	341	99.7	15
8-Aug0.5728166666	8/8/2005	1:45 PM	83.8	84.1	83.8	44	59.6	2	ESE	0.5	7	S	83.8	84.6	84.6	30	0	0	0	0.196	94.4	21	341	99.7	15
8-Aug0.5833333333	8/8/2005	2:00 PM	83	83.8	82.6	45	59.6	1	ESE	0.25	6	SSW	83	83.5	83.5	30.001	0	0	0	0.188	97.2	23	342	100	15
8-Aug0.59375	8/8/2005	2:15 PM	83.0	83.8	83	44	59.8	1	ESE	0.25	6	SSW	83.0	84.6	84.6	29.992	0	0	0	0.198	102.2	20	342	100	15
8-Aug0.6041666666	8/8/2005	2:30 PM	83.2	83.8	82.8	46	60.3	1	ESE	0.25	6	ESE	83.2	84	84	29.989	0	0	0	0.19	102	17	342	100	15
8-Aug0.6145833333	8/8/2005	2:45 PM	83.8	84.1	83.2	45	60.2	2	ESE	0.5	7	S	83.8	84.8	84.8	29.976	0	0	0	0.186	103.8	15	341	99.7	15
8-Aug0.625	8/8/2005	3:00 PM	83.4	83.8	83	46	60.4	3	ESE	0.75	7	E	83.4	84.3	84.3	29.971	0	0	0	0.192	98.4	17	341	99.7	15
8-Aug0.6354166666	8/8/2005	3:15 PM	84.3	84.7	83.4	46	61.3	1	ESE	0.25	6	ENE	84.3	85.5	85.5	29.971	0	0	0	0.201	91.8	21	341	99.7	15
8-Aug0.6458333333	8/8/2005	3:30 PM	84.1	84.3	84	44	59.9	1	E	0.25	6	SW	84.1	85	85	29.973	0	0	0	0.189	88.8	23	341	99.7	15
8-Aug0.65625	8/8/2005	3:45 PM	82.2	84.1	82.2	48	60.6	2	ESE	0.5	7	E	82.2	82.6	82.6	29.972	0	0	0	0.179	86.1	19	340	99.4	15
8-Aug0.6666666666	8/8/2005	4:00 PM	81.2	82.4	81.2	50	60.8	2	ESE	0.5	6	S	81.2	81.5	81.5	29.973	0	0	0	0.169	81.8	18	341	99.7	15
8-Aug0.6770833333	8/8/2005	4:15 PM	81.2	81.2	80.9	52	61.9	2	ESE	0.5	6	ESE	81.2	81.8	81.8	29.98	0	0	0	0.169	77.3	20	340	99.4	15
8-Aug0.6875	8/8/2005	4:30 PM	80.9	81.5	80.9	50	60.5	1	ESE	0.25	6	E	80.9	81.1	81.1	29.979	0	0	0	0.166	78.4	19	342	100	15
8-Aug0.6979166666	8/8/2005	4:45 PM	80.9	81.2	80.5	50	60.6	2	ESE	0.5	7	ESE	80.9	81.1	81.1	29.983	0	0	0	0.166	76.1	22	342	100	15
8-Aug0.7083333333	8/8/2005	5:00 PM	80.1	80.9	80.1	52	60.9	2	ESE	0.5	7	E	80.1	80.5	80.5	29.987	0	0	0	0.157	74.7	25	342	100	15
8-Aug0.71875	8/8/2005	5:15 PM	79.4	80.1	79.4	53	60.9	2	ESE	0.5	6	SSE	79.4	79.9	79.8	29.991	0	0	0	0.15	77.7	29	341	99.7	15
8-Aug0.7291666666	8/8/2005	5:30 PM	79	79.4	78.6	56	61.5	2	ESE	0.5	8	E	79	79.8	79.6	29.993	0	0	0	0.146	78.7	33	341	99.7	15
8-Aug0.7395833333	8/8/2005	5:45 PM	78.3	79	78.3	56	61.3	2	ESE	0.5	6	E	78.3	78.9	78.9	29.999	0	0	0	0.139	81	35	340	99.4	15
8-Aug0.75	8/8/2005	6:00 PM	77.6	78.3	77.4	58	61.7	2	ESE	0.5	6	E	77.6	78.3	78.3	30.003	0	0	0	0.131	81.8	36	341	99.7	15
8-Aug0.7604166666	8/8/2005	6:15 PM	76.7	77.6	76.7	60	61.8	2	ESE	0.5	7	ESE	76.7	77.5	77.5	30.005	0	0	0	0.122	82.1	38	342	100	15
8-Aug0.7708333333	8/8/2005	6:30 PM	76.5	76.7	76.5	59	61.1	1	ESE	0.25	7	ESE	76.5	77.2	77.2	30.004	0	0	0	0.12	80.8	38	342	100	15
8-Aug0.78125	8/8/2005	6:45 PM	75.4	76.5	75.4	61	61	1	SSW	0.25	6	S	75.4	76.3	76.3	30.006	0	0	0	0.108	77.7	28	342	100	15
8-Aug0.7916666666	8/8/2005	7:00 PM	74	75.4	74	63	60.6	1	SSW	0.25	6	SSW	74	75	75	30.016	0	0	0	0.094	75	26	341	99.7	15
8-Aug0.8020833333	8/8/2005	7:15 PM	73.2	74	73.2	64	60.3	1	SSW	0.25	5	SW	73.2	73.9	73.9	30.019	0	0	0	0.085	72.1	27	342	100	15
8-Aug0.8125	8/8/2005	7:30 PM	72.7	73.3	72.7	66	60.7	1	SSW	0.25	5	SSW	72.7	73.4	73.4	30.025	0	0	0	0.08	69.6	26	337	99.5	15
8-Aug0.8229166666	8/8/2005	7:45 PM	72.3	72.7	72.3	67	60.7	1	SSW	0.25	7	SW	72.3	72.9	72.9	30.033	0	0	0	0.076	68	28	336	98.2	15
8-Aug0.8333333333	8/8/2005	8:00 PM	71.3	72.3	71.3	70	61	1	SSW	0.25	4	SW	71.3	71.8	71.8	30.036	0	0	0	0.068	67.7	41	159	46.5	15
8-Aug0.84375	8/8/2005	8:15 PM	70.4	71.3	70.4	73	61.3	0	ESE	0	3	ENE	70.4	70.9	70.9	30.036	0	0	0	0.056	67.4	36	342	100	15
8-Aug0.8541666666	8/8/2005	8:30 PM	70.1	70.4	70.1	73	61	1	SSW	0.25	6	S	70.1	70.5	70.5	30.046	0	0	0	0.053	67.4	44	342	100	15

8-Aug0.8645833333	8/8/2005	8:45 PM	69.8	70.1	69.8	74	61.1	1 SSW	0.25	4 S	69.8	70.4	70.4	30.052	0	0	0	0.05	66.6	45	342	100	15
8-Aug0.875	8/8/2005	9:00 PM	69.8	69.9	69.8	74	61.1	0 SSW	0	3 SSW	69.9	70.4	70.4	30.055	0	0	0	0.05	67.2	46	342	100	15
8-Aug0.8854166666	8/8/2005	9:15 PM	69.9	69.9	69.8	74	61.2	0 S	0	2 SW	69.9	70.4	70.4	30.06	0	0	0	0.051	66.4	50	342	100	15
8-Aug0.8958333333	8/8/2005	9:30 PM	69.4	69.8	69.4	75	61.1	0 SSW	0	2 SSW	69.4	70.2	70.2	30.061	0	0	0	0.046	66.8	43	342	100	15
8-Aug0.90625	8/8/2005	9:45 PM	68.8	68.4	68.8	77	61.3	0 ESE	0	3 E	68.8	70	70	30.069	0	0	0	0.04	66.2	50	340	99.4	15
8-Aug0.9166666666	8/8/2005	10:00 PM	68.3	68.8	68.3	78	61.2	0 E	0	2 E	68.3	69.5	69.5	30.077	0	0	0	0.034	66.1	46	340	99.4	15
8-Aug0.9270833333	8/8/2005	10:15 PM	68.4	68.4	68.3	78	61.3	0 ESE	0	1 E	68.4	69.6	68.6	30.079	0	0	0	0.035	66.2	52	341	99.7	15
8-Aug0.9375	8/8/2005	10:30 PM	68.4	68.4	68.3	78	61.3	0 ESE	0	2 ESE	68.4	69.6	69.6	30.081	0	0	0	0.035	65.9	50	340	99.4	15
8-Aug0.9479166666	8/8/2005	10:45 PM	68.3	68.4	68.3	78	61.2	0 ESE	0	2 ESE	68.3	69.5	69.5	30.081	0	0	0	0.034	66.2	52	339	99.1	15
8-Aug0.9583333333	8/8/2005	11:00 PM	68.3	68.3	68.3	78	61.2	0 ESE	0	2 E	68.3	69.5	69.5	30.091	0	0	0	0.034	66.9	51	342	100	15
8-Aug0.96875	8/8/2005	11:15 PM	68.4	68.4	68.3	78	61.3	0 SSW	0	2 SSW	68.4	69.6	69.6	30.087	0	0	0	0.035	67.5	53	341	99.7	15
8-Aug0.9791666666	8/8/2005	11:30 PM	68.3	68.4	68.3	78	61.2	0 SSW	0	2 SSW	68.3	69.5	69.5	30.087	0	0	0	0.034	68.4	52	341	99.7	15
8-Aug0.9895833333	8/8/2005	11:45 PM	68.1	68.3	68.1	78	61	0 SSW	0	2 SSW	68.1	69.3	69.3	30.087	0	0	0	0.032	68.9	64	341	99.7	15
9-Aug0	8/9/2005	12:00 AM	68.1	68.1	68.1	79	61.3	0 SSW	0	1 S	68.1	69.3	69.3	30.086	0	0	0	0.032	69.2	65	341	99.7	15
9-Aug0.0104166666	8/9/2005	12:15 AM	67.9	68.1	67.9	79	61	0 —	0	0 —	67.9	69	69	30.089	0	0	0	0.029	69.4	66	339	99.1	15
9-Aug0.0208333333	8/9/2005	12:30 AM	67.8	67.8	67.8	80	61.4	0 —	0	0 —	67.9	69.1	69.1	30.092	0	0	0	0.029	69.8	67	342	100	15
9-Aug0.03125	8/9/2005	12:45 AM	67.8	67.8	67.8	80	61.4	0 S	0	1 S	67.8	69.1	69.1	30.093	0	0	0	0.029	69.7	68	342	100	15
9-Aug0.0416666666	8/9/2005	1:00 AM	67.8	67.8	67.8	80	61.4	0 SSW	0	2 SSW	67.8	69.1	69.1	30.093	0	0	0	0.029	69.7	67	340	99.4	15
9-Aug0.0520833333	8/9/2005	1:15 AM	67.6	67.8	67.6	80	61.2	0 S	0	1 S	67.6	68.8	68.8	30.095	0	0	0	0.027	69.8	66	341	99.7	15
9-Aug0.0625	8/9/2005	1:30 AM	67.4	67.6	67.4	80	61	0 SSW	0	2 SSW	67.4	68.6	68.6	30.093	0	0	0	0.025	69.4	65	342	100	15
9-Aug0.0729166666	8/9/2005	1:45 AM	67.1	67.4	67.1	80	60.7	0 S	0	2 SSW	67.1	68.2	68.2	30.089	0	0	0	0.022	69.2	64	341	99.7	15
9-Aug0.0833333333	8/9/2005	2:00 AM	67.1	67.1	67.1	81	61.1	0 —	0	0 —	67.1	68.3	68.3	30.082	0	0	0	0.022	69	64	341	99.7	15
9-Aug0.09375	8/9/2005	2:15 AM	66.9	67.1	66.9	82	61.1	0 E	0	2 E	66.9	67.9	67.9	30.079	0	0	0	0.019	68.9	63	340	99.4	15
9-Aug0.1041666666	8/9/2005	2:30 AM	66.8	66.8	66.8	82	61.1	0 —	0	0 —	66.8	67.9	67.9	30.08	0	0	0	0.018	68.7	63	340	99.4	15
9-Aug0.1145833333	8/9/2005	2:45 AM	66.4	66.8	66.4	83	61.1	0 ESE	0	1 ESE	66.4	67.5	67.5	30.08	0	0	0	0.015	68.5	62	341	99.7	15
9-Aug0.125	8/9/2005	3:00 AM	66.3	66.4	66.3	83	61	0 —	0	0 —	66.3	67.3	67.3	30.081	0	0	0	0.014	68.4	62	342	100	15
9-Aug0.1354166666	8/9/2005	3:15 AM	66.1	66.3	66.1	83	60.8	0 —	0	0 —	66.1	67.1	67.1	30.08	0	0	0	0.011	68.2	62	341	99.7	15
9-Aug0.1458333333	8/9/2005	3:30 AM	66.1	66.1	66.1	83	60.8	0 ESE	0	1 ESE	66.1	67.1	67.1	30.08	0	0	0	0.011	68	62	342	100	15
9-Aug0.15625	8/9/2005	3:45 AM	66.1	66.1	66.1	83	60.8	0 —	0	0 —	66.1	67.1	67.1	30.082	0	0	0	0.011	68	62	340	99.4	15
9-Aug0.1666666666	8/9/2005	4:00 AM	66.3	66.3	66.1	83	61	0 —	0	0 —	66.3	67.3	67.3	30.082	0	0	0	0.014	67.9	61	341	99.7	15
9-Aug0.1770833333	8/9/2005	4:15 AM	66.3	66.3	66.1	83	61	0 —	0	0 —	66.3	67.3	67.3	30.083	0	0	0	0.014	67.9	61	339	99.1	15
9-Aug0.1875	8/9/2005	4:30 AM	66.1	66.3	66.1	82	60.4	0 SSW	0	1 SSW	66.1	67.1	67.1	30.084	0	0	0	0.011	67.9	61	340	99.4	15
9-Aug0.1979166666	8/9/2005	4:45 AM	66.1	66.3	66.1	82	60.4	0 S	0	1 S	66.1	67.1	67.1	30.083	0	0	0	0.011	67.7	61	339	99.1	15
9-Aug0.2083333333	8/9/2005	5:00 AM	66	66.1	66	82	60.3	0 SSW	0	2 S	66	66.9	66.9	30.083	0	0	0	0.01	67.7	61	340	99.4	15
9-Aug0.21875	8/9/2005	5:15 AM	65.9	66	65.8	83	60.5	0 —	0	0 —	65.8	66.7	66.7	30.086	0	0	0	0.009	67.5	60	339	99.1	15
9-Aug0.2291666666	8/9/2005	5:30 AM	65.8	65.9	65.8	83	60.5	0 —	0	0 —	65.8	66.7	66.7	30.089	0	0	0	0.009	67.4	61	338	98.8	15
9-Aug0.2395833333	8/9/2005	5:45 AM	65.8	65.8	65.6	83	60.5	0 —	0	0 —	65.8	66.7	66.7	30.092	0	0	0	0.009	67.4	64	339	99.1	15
9-Aug0.25	8/9/2005	6:00 AM	65.8	65.8	65.6	83	60.5	0 —	0	0 —	65.9	66.7	66.7	30.094	0	0	0	0.009	67.4	65	342	100	15
9-Aug0.2604166666	8/9/2005	6:15 AM	65.9	65.9	65.8	83	60.6	0 —	0	0 —	65.9	66.7	66.7	30.098	0	0	0	0.009	67.2	65	340	99.4	15
9-Aug0.2708333333	8/9/2005	6:30 AM	65.6	65.9	65.6	83	60.3	0 —	0	0 —	65.6	66.5	66.5	30.105	0	0	0	0.008	67.2	65	336	98.2	15
9-Aug0.28125	8/9/2005	6:45 AM	65.6	65.6	65.6	83	60.3	0 —	0	0 —	65.6	66.5	66.5	30.111	0	0	0	0.006	67.5	66	333	97.4	15
9-Aug0.2916666666	8/9/2005	7:00 AM	66	66	65.6	83	60.7	0 —	0	0 —	66	67	67	30.109	0	0	0	0.01	68	67	136	99.9	15
9-Aug0.3020833333	8/9/2005	7:15 AM	66.4	66.4	66	81	60.4	0 —	0	0 —	66.4	67.4	67.4	30.113	0	0	0	0.015	69	72	341	99.7	15
9-Aug0.3125	8/9/2005	7:30 AM	67.3	67.3	66.4	80	60.9	0 —	0	0 —	67.3	68.5	68.5	30.113	0	0	0	0.024	71.2	70	341	99.7	15
9-Aug0.3229166666	8/9/2005	7:45 AM	67.6	67.8	67.3	80	61.2	0 —	0	0 —	67.8	68.8	68.8	30.113	0	0	0	0.027	72.8	67	342	100	15
9-Aug0.3333333333	8/9/2005	8:00 AM	67.9	67.9	67.6	80	61.5	0 —	0	0 —	67.9	69.2	69.2	30.114	0	0	0	0.03	73.1	66	342	100	15
9-Aug0.34375	8/9/2005	8:15 AM	68.6	68.6	67.9	77	61.1	0 —	0	0 —	68.6	69.7	69.7	30.115	0	0	0	0.037	73.8	66	342	100	15
9-Aug0.3541666666	8/9/2005	8:30 AM	69.3	69.3	68.6	76	61.4	0 —	0	0 —	69.3	70.3	70.3	30.119	0	0	0	0.045	74.7	65	342	100	15
9-Aug0.3645833333	8/9/2005	8:45 AM	69.9	69.9	69.3	75	61.6	0 ESE	0	1 SSW	69.9	70.5	70.5	30.117	0	0	0	0.051	75.8	63	332	97.1	15
9-Aug0.375	8/9/2005	9:00 AM	71.3	71.3	70.1	74	62.6	0 —	0	0 —	71.3	72.1	72.1	30.119	0	0	0	0.066	76.3	62	285	93.3	15
9-Aug0.3854166666	8/9/2005	9:15 AM	73.2	73.2	71.3	68	62	0 —	0	0 —	73.2	74.2	74.2	30.123	0	0	0	0.085	77.3	62	342	100	15
9-Aug0.3958333333	8/9/2005	9:30 AM	74.4	74.4	73.2	66	62.3	0 N	0	1 N	74.4	75.7	75.7	30.116	0	0	0	0.098	77.5	52	303	89.6	15
9-Aug0.40625	8/9/2005	9:45 AM	75.1	75.1	74.4	65	62.5	0 ESE	0	2 ESE	75.1	76.4	76.4	30.117	0	0	0	0.105	77.7	52	342	100	15
9-Aug0.4166666666	8/9/2005	10:00 AM	75.4	75.4	75.1	65	62.9	0 ESE	0	2 ENE	75.4	76.7	76.7	30.124	0	0	0	0.109	78	52	342	100	15
9-Aug0.4270833333	8/9/2005	10:15 AM	76	76	75.4	64	62.9	0 ESE	0	3 ESE	76	77.1	77.1	30.122	0	0	0	0.115	77.9	42	342	100	15
9-Aug0.4375	8/9/2005	10:30 AM	77.6	77.6	76	60	62.6	0 N	0	2 N	77.6	78.5	78.5	30.12	0	0	0	0.131	77	45	342	100	15
9-Aug0.4479166666	8/9/2005	10:45 AM	77.7	77.7	77.6	62	63.6	0 ESE	0	3 ESE	77.7	78.8	78.8	30.114	0	0	0	0.132	77	42	338	99.1	15
9-Aug0.4583333333	8/9/2005	11:00 AM	79.2	79.2	77.7	59	63.9	0 ESE	0	2 ESE	79.2	80.2	80.2	30.116	0	0	0	0.148	77.2	40	341	99.7	15
9-Aug0.46875	8/9/2005	11:15 AM	80.3	80.3	79.2	57	63.7	0 E	0	3 E	80.3	81.3	81.3	30.111	0	0	0	0.159	76.8	31	342	100	15
9-Aug0.4791666666	8/9/2005	11:30 AM	80.9	81.1	80.3	53	62.2	1 ESE	0.25	3 ESE	80.8	81.5	81.5	30.11	0	0	0	0.166	77	34	342	100	15
9-Aug0.4895833333	8/9/2005	11:45 AM	81.6	81.6	80.9	52	62.3	1 ESE	0.25	5 E	81.6	82.3	82.3	30.103	0	0	0	0.173	78.6	36	342	100	15
9-Aug0.5	8/9/2005	12:00 PM	82.6	82.6	81.6	53	63.7	0 ENE	0	5 ENE	82.6	84	84	30.098	0	0	0	0.183	79.7	36	339	99.1	15
9-Aug0.5104166666	8/9/2005	12:15 PM	83.4	83.4	82.6	48	61.7	1 ESE	0.25	4 E	83.4	84.6	84.6	30.094	0	0	0	0.192	80.8	30	341	99.7	15
9-Aug0.5208333333	8/9/2005	12:30 PM	84	84.1	83.4	50	63.4	1 ESE	0.25	5 E	84	85.8	85.8	30.091	0	0	0	0.198	80.8	28	340	99.4	15
9-Aug0.53125	8/9/2005	12:45 PM	83.6	84.3	83.6	50	63	1 ESE	0.25	6 E	83.6	85.2	85.2	30.087	0	0	0	0.194	81.8	27	342	100	15
9-Aug0.5416666666	8/9/2005	1:00 PM	83.8	83.8	83.4	49	62.6	2 ESE	0.5	6 ESE	83.8	85.3	85.3	30.081	0	0	0	0.186	84.5	24	342	100	15
9-Aug0.5520833333	8/9/2005	1:15 PM	84	84	83.8	50	63.4	2 ESE	0.5	6 ESE	84	85.8	85.8	30.078	0	0	0	0.198	89.2	21	340	99.4	15
9-Aug0.5625	8/9/2005	1:30 PM	84.3	84.5	84	48	62.5	2 ESE	0.5	6 ESE	84.3	85.8	85.8	30.071	0	0	0	0.201	93.8	19	340	99.4	15
9-Aug0.5729166666	8/9/2005	1:45 PM	85.3	85.3	84.3	47	62.8	1 ESE	0.25	6 ESE	85.3	86.7	86.7	30.064	0	0	0	0.211	94.9	15	342	100	15
9-Aug0.5833333333	8/9/2005	2:00 PM	84.9	85.3	84.9	48	63	2 ESE	0.5	6 ESE	84.9	86.4	86.4	30.062	0	0	0	0.207	98.7	14	338	98.6	15
9-Aug0.59375	8/9/2005	2:15 PM	84.5	85.5	84.5	49	62.7	1 E	0.25	6 ENE	84.5	86	86	30.059	0	0	0	0.203	102.2	15	333	97.4	15
9-Aug0.6041666666	8/9/2005	2:30 PM	83.4	84.5	83.4	50	62.8	2 ESE	0.5	8 E	83.4	84.8	84.8	30.06	0	0	0	0.192	104.1	14	337	98.5	15
9-Aug0.6145833333	8/9/2005	2:45 PM	82.3	83.4	82.6	50	62.1	2 ESE	0.5	10 E	82.6	83.8	83.8	30.057	0	0	0	0.193	105.4	17	340	98.4	15
9-Aug0.625	8/9/2005	3:00 PM	82.4	82.6	82.2	50	61.9	2 ESE	0.5	10 N	82.4	83.2	83.2	30.051	0	0	0	0.181	99.6	16	341	99.7	15
9-Aug0.6354166666	8/9/2005	3:15 PM	82	82.4	81.8	52	62.6	2 ESE	0.5	10 ESE	82	82.9	82.9	30.061	0	0	0	0.177	92.9	21	341	99.7	15
9-Aug0.6458333333	8/9/2005	3:30 PM	82	82.6	82	51	62.1	2 ESE	0.5	7 ESE	82	82.8	82.8	30.049	0	0	0	0.177	90.1	27	341	99.7	15
9-Aug0.65625	8/9/2005	3:45 PM	80.9	82	80.9	53	62.2	2 ESE	0.5	7 E	80.9	81.5	81.5	30.046	0	0	0	0.166	86.4	24	317	92.7	15
9-Aug0.6666666666	8/9/2005	4:00 PM	80.3	80.9	80.1	52	61.1	2 SSW	0.5	7 ESE	80.3	80.7	80.7	30.045	0	0	0	0.159	87.7	27	340	99.4	15
9-Aug0.6770833333	8/9/2005	4:15 PM	80.3	80.5	80.3	53	61.8	1 ESE	0.25	5 E	80.3	80.8	80.8	30.037	0	0	0	0.159	88.3	25	141	41.2	15
9-Aug0.6875	8/9/2005	4:30 PM	79.9	80.3	79.9	54	61.8	1 ESE	0.25	7 E	79.9	80.6	80.6	30.036	0	0	0	0.155	85.1	22	342	100	15
9-Aug0.6979166666	8/9/2005	4:45 PM	79.4	79.9	79.2	56	62.3	2 ESE	0.5	6 ESE	79.4	80.1	80.1	30.036	0	0	0	0.15	83.7	21	342	100	15
9-Aug0.7083333333	8/9/2005	5:00 PM	79.4	79.4	79	54	61.3	1 SSW	0.25	6 ESE	79.4	79.9	79.9	30.041	0	0	0	0.15	81.8	20	342	100	15
9-Aug0.71875	8/9/2005	5:15 PM	78.8	79.4	78.8	55	61.3	2 E	0.5	6 SW	78.8	79.4	79.4	30.049	0	0	0	0.144	78.4	20	341	99.7	15
9-Aug0.7291666666	8/9/2005	5:30 PM	78.1	79	78.1	55	60.8	2 ESE	0.5	6 ESE	78.1	78.6	78.6	30.049	0	0	0	0.136	76.4	21	342	100	15

9-Aug0.7395833333	8/9/2005	5:45 PM	78.6	78.6	78.1	54	60.8	1	ESE	0.25	5	E	78.6	79.1	79.1	30.049	0	0	0	0.142	75.4	23	343	100	15
9-Aug0.75	8/9/2005	6:00 PM	77.7	78.5	77.7	56	60.8	1	ESE	0.25	6	E	77.7	78.2	78.2	30.042	0	0	0	0.132	75.7	24	342	100	15
9-Aug0.7604166666	8/9/2005	6:15 PM	77.7	77.7	77.6	56	60.8	1	ESE	0.25	6	SW	77.7	78.2	78.2	30.049	0	0	0	0.132	75	26	342	100	15
9-Aug0.7708333333	8/9/2005	6:30 PM	77.9	77.9	77.7	56	60.4	1	SSW	0.25	3	SSW	77.9	78.4	78.4	30.055	0	0	0	0.134	73.3	25	342	100	15
9-Aug0.78125	8/9/2005	6:45 PM	77.6	77.9	77.6	56	60.7	0	SSW	0	2	S	77.6	79.1	79.1	30.061	0	0	0	0.131	73	28	342	100	15
9-Aug0.7916666666	8/9/2005	7:00 PM	76.5	77.6	76.5	57	60.1	1	ESE	0.25	3	E	76.5	77	77	30.066	0	0	0	0.12	72.3	28	342	100	15
9-Aug0.8020833333	8/9/2005	7:15 PM	75.6	76.5	75.6	59	60.3	1	ESE	0.25	5	E	75.6	76.3	76.3	30.068	0	0	0	0.11	73.8	32	342	100	15
9-Aug0.8125	8/9/2005	7:30 PM	74.8	75.6	74.9	60	60.1	0	E	0	3	E	74.9	75.8	75.8	30.078	0	0	0	0.103	74.3	33	342	100	15
9-Aug0.8229166666	8/9/2005	7:45 PM	74.4	74.9	74.4	62	60.5	0	ESE	0	2	E	74.4	75.4	75.4	30.079	0	0	0	0.098	73.8	32	342	100	15
9-Aug0.8333333333	8/9/2005	8:00 PM	74	74.4	73.9	63	60.6	0	ESE	0	3	E	74	75	75	30.089	0	0	0	0.094	71.2	28	341	99.7	15
9-Aug0.84375	8/9/2005	8:15 PM	73.9	74	73.7	62	60.1	0	E	0	2	ESE	73.9	74.8	74.8	30.104	0	0	0	0.093	69.6	29	342	100	15
9-Aug0.8541666666	8/9/2005	8:30 PM	72.7	73.9	72.7	65	60.3	0	ESE	0	3	E	72.7	73.3	73.3	30.111	0	0	0	0.08	70.2	31	342	100	15
9-Aug0.8645833333	8/9/2005	8:45 PM	72.1	72.7	72.1	67	60.5	0	ESE	0	3	E	72.1	72.6	72.6	30.114	0	0	0	0.074	70.9	32	342	100	15
9-Aug0.875	8/9/2005	9:00 PM	72.1	72.1	72.1	66	60.1	0	SSW	0	2	E	72.1	72.5	72.5	30.115	0	0	0	0.074	71.2	33	303	99.6	15
9-Aug0.8854166666	8/9/2005	9:15 PM	71.6	72.1	71.6	67	60.1	0	SSW	0	3	SSW	71.6	71.9	71.9	30.121	0	0	0	0.069	71.4	34	342	100	15
9-Aug0.8958333333	8/9/2005	9:30 PM	70.8	71.5	70.8	69	60.1	0	ESE	0	2	E	70.8	71	71	30.128	0	0	0	0.06	71.4	34	342	100	15
9-Aug0.90625	8/9/2005	9:45 PM	70.8	70.8	70.6	70	60.3	0	SSW	0	1	SSW	70.6	70.9	70.9	30.128	0	0	0	0.059	71.6	36	342	100	15
9-Aug0.9166666666	8/9/2005	10:00 PM	70.3	70.6	70.3	70	60.1	0	ESE	0	1	ESE	70.3	70.5	70.5	30.141	0	0	0	0.055	71.9	38	342	100	15
9-Aug0.9270833333	8/9/2005	10:15 PM	70.1	70.3	70.1	71	60.3	0	ESE	0	2	E	70.1	70.3	70.3	30.14	0	0	0	0.053	71.8	39	342	100	15
9-Aug0.9375	8/9/2005	10:30 PM	69.8	70.1	69.8	72	60.4	0	ESE	0	3	E	69.8	70.2	70.2	30.142	0	0	0	0.05	71.6	40	342	100	15
9-Aug0.9479166666	8/9/2005	10:45 PM	69.6	69.8	69.6	72	60.2	0	ESE	0	2	E	69.6	70	70	30.14	0	0	0	0.048	71.6	40	341	99.7	15
9-Aug0.9583333333	8/9/2005	11:00 PM	69.6	69.6	69.6	72	60.2	0	ESE	0	1	ESE	69.6	70	70	30.146	0	0	0	0.048	71.4	41	342	100	15
9-Aug0.96875	8/9/2005	11:15 PM	69.6	69.6	69.4	73	60.6	0	—	0	0	—	69.6	70.1	70.1	30.143	0	0	0	0.048	71.4	46	342	100	15
9-Aug0.9791666666	8/9/2005	11:30 PM	69.4	69.6	69.4	73	60.4	0	E	0	2	ESE	69.4	70	70	30.145	0	0	0	0.046	71.6	53	341	99.7	15
9-Aug0.9895833333	8/9/2005	11:45 PM	69.4	69.4	69.4	74	60.8	0	ESE	0	2	ESE	69.4	70.1	70.1	30.145	0	0	0	0.046	71.8	58	340	99.4	15
10-Aug0	8/10/2005	12:00 AM	69.6	69.8	69.4	73	60.8	0	SSW	0	1	S	69.6	70.1	70.1	30.146	0	0	0	0.049	71.9	59	340	99.4	15
10-Aug0.010416666	8/10/2005	12:15 AM	69.4	69.6	69.4	74	60.8	0	SSW	0	1	SSW	69.4	70.1	70.1	30.147	0	0	0	0.046	71.6	59	336	99.2	15
10-Aug0.020833333	8/10/2005	12:30 AM	69.3	69.4	69.3	75	61	0	—	0	0	—	69.3	70.2	70.2	30.141	0	0	0	0.045	71.6	57	340	99.4	15
10-Aug0.03125	8/10/2005	12:45 AM	69.1	69.3	69.1	76	60.8	0	—	0	0	—	69.1	70.1	70.1	30.143	0	0	0	0.043	71.4	57	337	99.5	15
10-Aug0.0416666666	8/10/2005	1:00 AM	68.9	69.1	68.9	76	61	0	—	0	0	—	68.9	70	70	30.144	0	0	0	0.041	71.2	56	339	99.5	15
10-Aug0.052083333	8/10/2005	1:15 AM	68.8	68.9	68.8	76	60.9	0	—	0	0	—	68.8	69.9	69.9	30.139	0	0	0	0.04	71.1	56	340	99.4	15
10-Aug0.0625	8/10/2005	1:30 AM	68.6	68.8	68.6	76	60.7	0	—	0	0	—	68.6	69.7	69.7	30.14	0	0	0	0.037	70.9	56	337	99.5	15
10-Aug0.072916666	8/10/2005	1:45 AM	68.6	68.6	68.6	77	61.1	0	—	0	0	—	68.6	69.7	69.7	30.146	0	0	0	0.037	70.7	55	339	99.1	15
10-Aug0.083333333	8/10/2005	2:00 AM	68.6	68.6	68.8	77	61.1	0	N	0	1	NNE	68.6	69.7	69.7	30.145	0	0	0	0.037	70.6	55	337	99.5	15
10-Aug0.09375	8/10/2005	2:15 AM	68.6	68.6	68.6	77	61.1	0	N	0	1	N	68.6	69.7	69.7	30.15	0	0	0	0.037	70.4	54	341	99.7	15
10-Aug0.104166666	8/10/2005	2:30 AM	68.3	68.6	68.3	78	61.2	0	ENE	0	1	ENE	68.3	69.5	69.5	30.145	0	0	0	0.034	70.2	54	340	99.4	15
10-Aug0.114583333	8/10/2005	2:45 AM	67.9	68.3	67.9	79	61.1	0	—	0	0	—	67.9	69.1	69.1	30.142	0	0	0	0.03	70.1	54	334	97.7	15
10-Aug0.125	8/10/2005	3:00 AM	67.8	67.9	67.8	80	61.4	0	ESE	0	2	E	67.8	69.1	69.1	30.137	0	0	0	0.029	69.8	54	287	89.9	15
10-Aug0.135416666	8/10/2005	3:15 AM	67.6	67.8	67.6	80	61.2	0	—	0	0	—	67.6	68.8	68.8	30.138	0	0	0	0.027	69.7	54	170	49.7	15
10-Aug0.145833333	8/10/2005	3:30 AM	67.6	67.6	67.6	80	61.2	0	—	0	0	—	67.6	68.8	68.8	30.144	0	0	0	0.027	69.7	54	342	100	15
10-Aug0.15625	8/10/2005	3:45 AM	67.3	67.6	67.3	81	61.3	0	—	0	0	—	67.3	68.5	68.5	30.14	0	0	0	0.024	69.8	54	342	100	15
10-Aug0.166666666	8/10/2005	4:00 AM	67.3	67.3	67.3	82	61.6	0	—	0	0	—	67.3	68.5	68.5	30.142	0	0	0	0.024	69.6	57	342	100	15
10-Aug0.177083333	8/10/2005	4:15 AM	67.1	67.3	67.1	81	61.1	0	—	0	0	—	67.1	68.3	68.3	30.138	0	0	0	0.022	69.6	61	342	100	15
10-Aug0.1875	8/10/2005	4:30 AM	67.1	67.1	67.1	81	61.1	0	ESE	0	1	SE	67.1	68.3	68.3	30.134	0	0	0	0.022	69.6	61	342	100	15
10-Aug0.197916666	8/10/2005	4:45 AM	66.9	67.1	66.9	81	60.9	0	—	0	0	—	66.9	68	68	30.13	0	0	0	0.02	69.4	60	342	100	15
10-Aug0.208333333	8/10/2005	5:00 AM	66.8	66.9	66.8	82	61.1	0	ESE	0	1	ESE	66.8	67.9	67.9	30.128	0	0	0	0.019	69.2	60	342	100	15
10-Aug0.21875	8/10/2005	5:15 AM	66.8	66.8	66.8	82	61.1	0	—	0	0	—	66.8	67.9	67.9	30.136	0	0	0	0.019	69	60	342	100	15
10-Aug0.229166666	8/10/2005	5:30 AM	66.8	66.8	66.8	82	61.1	0	ESE	0	1	ESE	66.8	67.9	67.9	30.137	0	0	0	0.019	68.9	60	342	100	15
10-Aug0.239583333	8/10/2005	5:45 AM	67.4	67.4	66.8	80	61	0	—	0	0	—	67.4	68.6	68.6	30.142	0	0	0	0.026	69	64	342	100	15
10-Aug0.25	8/10/2005	6:00 AM	67.8	67.9	67.4	80	61.4	0	—	0	0	—	67.8	69.1	69.1	30.142	0	0	0	0.029	69.2	68	342	100	15
10-Aug0.260416666	8/10/2005	6:15 AM	68.5	68.5	67.8	78	61.5	0	ESE	0	1	ESE	68.5	69.8	69.8	30.145	0	0	0	0.037	69.2	68	342	100	15
10-Aug0.270833333	8/10/2005	6:30 AM	69.4	69.6	68.6	76	61.5	0	—	0	0	—	69.4	70.3	70.3	30.154	0	0	0	0.046	69.4	70	342	100	15
10-Aug0.28125	8/10/2005	6:45 AM	70.4	70.4	69.3	74	61.7	0	—	0	0	—	70.4	71	71	30.155	0	0	0	0.056	69.4	71	342	100	15
10-Aug0.291666666	8/10/2005	7:00 AM	68.9	70.4	68.9	77	61.4	0	—	0	0	—	68.9	70.1	70.1	30.155	0	0	0	0.041	68.9	71	342	100	15
10-Aug0.302083333	8/10/2005	7:15 AM	69.1	69.1	68.9	77	61.6	0	ESE	0	1	ESE	69.1	70.3	70.3	30.157	0	0	0	0.049	70.2	70	342	100	15
10-Aug0.3125	8/10/2005	7:30 AM	69.8	69.8	69.1	75	61.6	0	ESE	0	1	ESE	69.8	70.5	70.5	30.16	0	0	0	0.05	70.4	70	342	100	15
10-Aug0.322916666	8/10/2005	7:45 AM	69.6	69.8	69.6	76	61.7	0	—	0	0	—	69.6	70.5	70.5	30.16	0	0	0	0.048	70.7	70	342	100	15
10-Aug0.333333333	8/10/2005	8:00 AM	69.6	69.6	69.4	77	62.1	0	—	0	0	—	69.6	70.6	70.6	30.161	0	0	0	0.048	71.2	69	342	100	15
10-Aug0.34375	8/10/2005	8:15 AM	70.4	70.4	69.6	75	62.1	0	ESE	0	1	ESE	70.4	71.1	71.1	30.164	0	0	0	0.056	72.1	68	341	99.7	15
10-Aug0.354166666	8/10/2005	8:30 AM	71.6	71.6	70.4	73	62.4	0	SSW	0	1	SSW	71.6	72.3	72.3	30.168	0	0	0	0.069	72.8	68	342	100	15
10-Aug0.364583333	8/10/2005	8:45 AM	72.1	72.3	71.6	71	62.2	0	ESE	0	2	ESE	72.1	72.9	72.9	30.169	0	0	0	0.074	73.8	67	341	99.7	15
10-Aug0.375	8/10/2005	9:00 AM	72.9	73	72.1	70	62.4	0	ESE	0	2	ESE	72.9	73.8	73.8	30.163	0	0	0	0.081	74.9	67	342	100	15
10-Aug0.385416666	8/10/2005	9:15 AM	73	73.2	72.7	70	62.6	0	ESE	0	3	E	73	74.1	74.1	30.163	0	0	0	0.085	75.9	64	342	100	15
10-Aug0.395833333	8/10/2005	9:30 AM	73.7	73.7	73	66	62.5	0	ESE	0	2	ESE	73.7	75	75	30.165	0	0	0	0.091	77.2	63	342	100	15
10-Aug0.40625	8/10/2005	9:45 AM	75.3	75.4	73.7	65	62.7	0	ESE	0	2	NE	75.3	76.6	76.6	30.16	0	0	0	0.107	78.2	61	342	100	15
10-Aug0.416666666	8/10/2005	10:00 AM	77	77	75.1	63	63.4	0	NNE	0	1	ESE	77	78.1	78.1	30.159	0	0	0	0.125	79.2	59	342	100	15
10-Aug0.427083333	8/10/2005	10:15 AM	78.1	78.1	77	61	63.6	0	N	0	2	N	78.1	79.1	79.1	30.159	0	0	0	0.135	80.3	57	342	100	15
10-Aug0.4375	8/10/2005	10:30 AM	78.3	78.8	78.3	58	62.9	0	ESE	0	3	ESE	78.3	79.1	79.1	30.164	0	0	0	0.139	81.4	56	342	100	15
10-Aug0.447916666	8/10/2005	10:45 AM	78.6	78.8	78.3	59	63	1	N	0.25	3	E	78.6	78.4	79.4	30.151	0	0	0	0.141	82.1	53	342	100	15
10-Aug0.458333333	8/10/2005	11:00 AM	78.8	78.8	78.1	58	61.8	0	N	0	3	NNW	78.8	79.5	79.5	30.146	0	0	0	0.144	83.1	53	342	100	15
10-Aug0.46875	8/10/2005	11:15 AM	79.4	79.4	78.6	57	62.9	0	ESE	0	2	SE	79.4	80.3	80.3	30.143	0	0	0	0.15	83.6	47	341	99.7	15
10-Aug0.479166666	8/10/2005	11:30 AM	79.4	79.6	79.2	56	62.3	0	ESE	0	3	ESE	79.4	80.1	80.1	30.142	0	0	0	0.15	83.1	40	340	99.4	15
10-Aug0.489583333	8/10/2005	11:45 AM	80.1	80.1	79.4	55	62.5	0	ENE	0	3	ESE	80.1	80.8	80.8	30.131	0	0	0	0.167	81.8	36	341	99.7	15
10-Aug0.5	8/10/2005	12:00 PM	80.3	80.5	80.1	54	62.1	1	ESE	0.25	3	ESE	80.3	80.9	80.9	30.127	0	0	0	0.159	81	35	342	100	15
10-Aug0.510416666	8/10/2005	12:15 PM	81.2	81.2	80.3	54	63	0	ESE	0	3	E	81.2	82.1	82.1	30.124	0	0	0	0.169	81.4	35	341	99.7	15
10-Aug0.520833333	8/10/2005	12:30 PM	81.8	81.8	81.2	55	64.1	0	E	0	5	E	81.8	83.1	83.1	30.12	0	0	0	0.175	81.4	33	342	100	15
10-Aug0.53125	8/10/2005	12:45 PM	82.2	82.2	81.8	52	62.9	0	ENE	0	3	ENE	82.2	83.2	83.2	30.115	0	0	0	0.179	82.3	35	339	99.1	15
10-Aug0.541666666	8/10/2005	1:00 PM	82	82.4	82	51	62.1	1	ESE	0.25	5	ESE	82	82.8	82.8	30.11	0	0	0	0.177	85.3	31	342	100	15
10-Aug0.552083333	8/10/2005	1:15 PM	83	83	82	50	62.4	1	ESE	0.25	5	E	83	84.2	84.2	30.102	0	0	0	0.188	90.1	24	333	97.4	15
10-Aug0.5625	8/10/2005	1:30 PM	83	83.2	83	50	62.4	1	ENE	0.25	4	ESE	83	84.2	84.2	30.095	0	0	0	0.188	96.1	25	278	91.3	15
10-Aug0.572916666	8/10/2005	1:45 PM	83	83	82.6	52	63.6	1	E	0.25	6	ENE	83	84.5	84.5	30.092	0	0	0	0.188	89.4	20	210	81.4	15
10-Aug0.583333333	8/10/2005	2:00 PM	83	83.4	83	54	64.6	2	ENE	0.5	7	ESE	83	84.8	84.8	30.086	0	0	0	0.188	102	17	342	100	15
10-Aug0.59375	8/10/2005	2:15 PM	83.4	83.4	82.8	53	64.5	1	ESE	0.25	8	ESE	83.4	85.3	85.3	30.082	0	0	0	0.192	103.8	16	342	100	15
10-Aug0.604166666	8/10/2005	2:30 PM	83	83.8	83	52	63.6	2	ESE	0.5	6	E	83	84.5	84.5	30.08	0	0	0	0.188	104.8	13	342	100	15

10-Aug0.614583333	8/10/2005	2:45 PM	82.6	83	82.4	53	63.7	2	ESE	0.5	8	E	82.6	84	84	30.079	0	0	0	0.183	105.1	14	342	100	15
10-Aug0.625	8/10/2005	3:00 PM	82.8	83	82.4	51	62.8	1	ESE	0.25	5	ESE	82.8	84	84	30.078	0	0	0	0.185	101.2	17	342	100	15
10-Aug0.635416666	8/10/2005	3:15 PM	83	83	82.8	52	63.6	1	ESE	0.25	6	ESE	83	84.5	84.5	30.073	0	0	0	0.188	95.1	19	342	100	15
10-Aug0.645833333	8/10/2005	3:30 PM	82.6	83.2	82.6	51	62.6	1	ESE	0.25	6	ESE	82.6	83.7	83.7	30.074	0	0	0	0.183	91.4	20	339	99.1	15
10-Aug0.65625	8/10/2005	3:45 PM	81.8	82.6	81.8	52	62.5	2	ESE	0.5	6	ESE	81.8	82.8	82.8	30.074	0	0	0	0.175	89.8	20	335	98	15
10-Aug0.666666666	8/10/2005	4:00 PM	81.8	82	81.8	53	63	1	ESE	0.25	6	E	81.8	82.8	82.8	30.073	0	0	0	0.175	87.3	19	342	100	15
10-Aug0.677083333	8/10/2005	4:15 PM	81.1	81.8	81.1	54	62.9	1	ESE	0.25	8	SE	81.1	81.9	81.9	30.071	0	0	0	0.168	84.3	19	342	100	15
10-Aug0.6875	8/10/2005	4:30 PM	80.1	81.1	80.1	55	62.5	2	ESE	0.5	8	ESE	80.1	80.8	80.8	30.078	0	0	0	0.157	84.3	25	342	100	15
10-Aug0.697916666	8/10/2005	4:45 PM	79.8	80.3	79.6	56	62.7	1	ESE	0.25	6	E	79.8	80.6	80.6	30.075	0	0	0	0.154	83.3	22	342	100	15
10-Aug0.708333333	8/10/2005	5:00 PM	79.4	80.3	79.4	56	62.3	1	ESE	0.25	6	ESE	79.4	80.1	80.1	30.078	0	0	0	0.15	81	21	341	99.7	15
10-Aug0.71875	8/10/2005	5:15 PM	78.8	79.4	78.6	57	62.3	1	E	0.25	8	ESE	78.8	79.8	79.8	30.077	0	0	0	0.144	79	24	342	100	15
10-Aug0.729166666	8/10/2005	5:30 PM	78.4	79.4	78.8	57	62.8	1	ESE	0.25	6	E	79.4	80.3	80.3	30.081	0	0	0	0.15	77.7	31	341	98.7	15
10-Aug0.739583333	8/10/2005	5:45 PM	78.8	79.6	78.6	58	62.6	1	E	0.25	7	SSE	78.8	79.4	79.4	30.079	0	0	0	0.142	77.2	30	342	100	15
10-Aug0.75	8/10/2005	6:00 PM	78.1	78.6	78.1	58	62.1	1	ESE	0.25	5	E	78.1	78.8	78.8	30.079	0	0	0	0.138	76.1	29	342	100	15
10-Aug0.760416666	8/10/2005	6:15 PM	77	78.1	77	60	62	1	ESE	0.25	6	E	77	77.8	77.8	30.08	0	0	0	0.125	75.6	38	342	100	15
10-Aug0.770833333	8/10/2005	6:30 PM	76.8	77	76.7	61	62.3	0	ESE	0	4	E	76.8	77.7	77.7	30.082	0	0	0	0.123	75.2	39	342	100	15
10-Aug0.78125	8/10/2005	6:45 PM	76.3	76.8	76.1	62	62.3	1	ESE	0.25	3	E	76.3	77.2	77.2	30.087	0	0	0	0.118	74.7	39	341	99.7	15
10-Aug0.791666666	8/10/2005	7:00 PM	75.6	76.3	75.6	64	62.8	0	E	0	5	E	75.8	76.7	76.7	30.091	0	0	0	0.11	75.7	45	342	100	15
10-Aug0.802083333	8/10/2005	7:15 PM	75.3	75.8	75.3	63	61.8	0	SSW	0	3	E	75.3	76.4	76.4	30.095	0	0	0	0.107	76.8	45	341	99.7	15
10-Aug0.8125	8/10/2005	7:30 PM	74.4	75.3	74.4	64	61.4	0	SSW	0	3	E	74.4	75.5	75.5	30.097	0	0	0	0.099	77	45	342	100	15
10-Aug0.822916666	8/10/2005	7:45 PM	73.5	74.4	73.5	65	61	0	SSW	0	5	SSW	73.5	74.4	74.4	30.102	0	0	0	0.089	78.8	47	342	100	15
10-Aug0.833333333	8/10/2005	8:00 PM	72.3	73.5	72.3	68	61.1	1	ESE	0.25	5	ESE	72.3	73	73	30.11	0	0	0	0.076	76.3	49	342	100	15
10-Aug0.84375	8/10/2005	8:15 PM	72	72.3	72	69	61.3	0	SSW	0	2	SSW	72	72.6	72.6	30.115	0	0	0	0.073	75.7	50	342	100	15
10-Aug0.854166666	8/10/2005	8:30 PM	71.5	72	71.5	71	61.6	0	ESE	0	3	E	71.5	72.1	72.1	30.121	0	0	0	0.069	75.2	53	342	100	15
10-Aug0.864583333	8/10/2005	8:45 PM	70.8	71.5	70.8	72	61.3	1	SSW	0.25	5	SSW	70.8	71.3	71.3	30.126	0	0	0	0.06	74.9	55	342	100	15
10-Aug0.875	8/10/2005	9:00 PM	70.3	70.8	70.3	73	61.2	1	SSW	0.25	4	SSW	70.3	70.8	70.8	30.129	0	0	0	0.055	74.3	57	342	100	15
10-Aug0.885416666	8/10/2005	9:15 PM	69.8	70.3	69.8	75	61.5	0	E	0	2	ESE	69.8	70.5	70.5	30.129	0	0	0	0.05	74.2	59	342	100	15
10-Aug0.895833333	8/10/2005	9:30 PM	69.6	69.8	69.6	74	60.9	1	SSW	0.25	3	SSW	69.6	70.3	70.3	30.134	0	0	0	0.048	73.6	57	341	99.7	15
10-Aug0.90625	8/10/2005	9:45 PM	69.4	69.6	69.4	75	61.1	0	SW	0	2	SW,	69.4	70.2	70.2	30.137	0	0	0	0.046	73.1	58	341	99.7	15
10-Aug0.916666666	8/10/2005	10:00 PM	69.4	69.4	69.4	75	61.1	0	SW	0	3	SSW	69.4	70.2	70.2	30.138	0	0	0	0.046	72.8	61	339	99.1	15
10-Aug0.927083333	8/10/2005	10:15 PM	69.1	69.4	69.1	76	61.2	0	SW	0	2	SSW	69.1	70.2	70.2	30.134	0	0	0	0.043	72.4	61	341	99.7	15
10-Aug0.9375	8/10/2005	10:30 PM	68.8	69.1	68.8	77	61.3	0	SSW	0	2	SSW	68.8	70	70	30.128	0	0	0	0.04	72.3	62	137	40.1	15
10-Aug0.947916666	8/10/2005	10:45 PM	68.4	68.8	68.4	78	61.3	0	SSW	0	2	SSW	68.4	69.8	69.6	30.141	0	0	0	0.035	71.9	63	311	90.9	15
10-Aug0.958333333	8/10/2005	11:00 PM	67.9	68.4	67.9	79	61.1	0	ESE	0	3	E	67.9	69.1	69.1	30.14	0	0	0	0.03	71.6	65	341	99.7	15
10-Aug0.96875	8/10/2005	11:15 PM	67.8	67.9	67.8	80	61.4	0	E	0	2	E	67.8	69.1	69.1	30.137	0	0	0	0.029	71.2	66	342	100	15
10-Aug0.979166666	8/10/2005	11:30 PM	67.8	67.8	67.8	80	61.4	0	—	0	0	—	67.8	69.1	69.1	30.14	0	0	0	0.029	71.1	68	342	100	15
10-Aug0.989583333	8/10/2005	11:45 PM	67.3	67.8	67.3	81	61.3	0	ESE	0	2	ESE	67.3	68.5	68.5	30.141	0	0	0	0.024	71.1	69	342	100	15
11-Aug0	8/11/2005	12:00 AM	67.4	67.4	67.3	81	61.4	0	E	0	1	E	67.4	68.6	68.6	30.141	0	0	0	0.025	70.9	70	342	100	15
11-Aug0.010416666	8/11/2005	12:15 AM	67.4	67.6	67.4	81	61.4	0	S	0	1	S	67.4	68.6	68.6	30.14	0	0	0	0.025	70.7	70	341	99.7	15
11-Aug0.020833333	8/11/2005	12:30 AM	67.1	67.4	67.1	82	61.4	0	—	0	0	—	67.1	68.3	68.3	30.14	0	0	0	0.022	70.8	70	342	100	15
11-Aug0.03125	8/11/2005	12:45 AM	66.8	67.1	66.8	82	61.2	0	—	0	0	—	66.8	68.1	68.1	30.141	0	0	0	0.02	70.6	71	342	100	15
11-Aug0.041666666	8/11/2005	1:00 AM	66.8	66.8	66.8	82	61.1	0	E	0	1	E	66.8	67.9	67.9	30.14	0	0	0	0.018	70.4	72	342	100	15
11-Aug0.052083333	8/11/2005	1:15 AM	66.6	66.8	66.6	82	60.9	0	E	0	2	E	66.6	67.7	67.7	30.138	0	0	0	0.017	70.2	72	342	100	15
11-Aug0.0625	8/11/2005	1:30 AM	66.4	66.6	66.4	83	61.1	0	E	0	1	E	66.4	67.5	67.5	30.136	0	0	0	0.015	69.9	71	342	100	15
11-Aug0.072916666	8/11/2005	1:45 AM	66.4	66.4	66.4	83	61.1	0	E	0	1	E	66.4	67.5	67.5	30.133	0	0	0	0.015	69.7	70	340	99.4	15
11-Aug0.083333333	8/11/2005	2:00 AM	66.3	66.4	66.3	83	61	0	E	0	1	SW	66.3	67.3	67.3	30.136	0	0	0	0.014	69.6	70	342	100	15
11-Aug0.09375	8/11/2005	2:15 AM	66.3	66.3	66.3	83	61	0	SW	0	1	SSW	66.3	67.3	67.3	30.139	0	0	0	0.014	69.4	69	342	100	15
11-Aug0.104166666	8/11/2005	2:30 AM	66.1	66.3	66.1	83	60.8	0	SSW	0	1	SSW	66.1	67.1	67.1	30.14	0	0	0	0.011	69.2	69	342	100	15
11-Aug0.114583333	8/11/2005	2:45 AM	65.8	66.1	65.8	83	60.5	0	S	0	1	SSE	65.8	66.7	66.7	30.142	0	0	0	0.008	69	69	342	100	15
11-Aug0.125	8/11/2005	3:00 AM	65.5	65.8	65.6	83	60.3	0	SSW	0	2	SSW	65.6	66.5	66.5	30.143	0	0	0	0.006	68.9	69	342	100	15
11-Aug0.135416666	8/11/2005	3:15 AM	65.5	65.6	65.5	84	60.5	0	SSW	0	3	SSW	65.5	66.4	66.4	30.145	0	0	0	0.005	68.7	69	342	100	15
11-Aug0.145833333	8/11/2005	3:30 AM	65.5	65.5	65.5	84	60.5	0	S	0	2	S	65.5	66.4	66.4	30.143	0	0	0	0.005	68.5	68	342	100	15
11-Aug0.15625	8/11/2005	3:45 AM	65.5	65.5	65.5	84	60.5	0	SSW	0	2	S	65.5	66.4	66.4	30.143	0	0	0	0.005	68.5	67	342	100	15
11-Aug0.166666666	8/11/2005	4:00 AM	65.5	65.8	65.5	84	60.8	0	S	0	2	S	65.6	66.5	66.5	30.142	0	0	0	0.006	68.5	67	342	100	15
11-Aug0.177083333	8/11/2005	4:15 AM	65.8	65.8	65.6	84	60.8	0	SSW	0	2	SSW	65.8	66.7	66.7	30.143	0	0	0	0.009	68.5	67	342	100	15
11-Aug0.1875	8/11/2005	4:30 AM	65.6	65.8	65.6	84	60.8	0	S	0	2	S	65.6	66.5	66.5	30.142	0	0	0	0.006	68.5	66	342	100	15
11-Aug0.197916666	8/11/2005	4:45 AM	65.8	65.8	65.6	84	60.8	0	SW	0	1	SSW	65.8	66.7	66.7	30.139	0	0	0	0.008	68.5	65	342	100	15
11-Aug0.208333333	8/11/2005	5:00 AM	66.3	65.3	65.8	83	61	0	SW	0	1	SW	66.3	67.3	67.3	30.138	0	0	0	0.014	68.5	65	342	100	15
11-Aug0.21875	8/11/2005	5:15 AM	66.3	66.3	66.3	83	61	0	SW	0	1	SW	66.3	67.3	67.3	30.139	0	0	0	0.014	68.7	64	342	100	15
11-Aug0.229166666	8/11/2005	5:30 AM	66.3	66.3	66.3	83	61	0	SW	0	2	SW	66.3	67.3	67.3	30.139	0	0	0	0.014	68.7	66	342	100	15
11-Aug0.239583333	8/11/2005	5:45 AM	66.3	66.3	66.1	83	61	0	S	0	1	ESE	66.3	67.3	67.3	30.142	0	0	0	0.014	68.7	68	342	100	15
11-Aug0.25	8/11/2005	6:00 AM	66.4	66.4	66.3	83	61.1	0	S	0	1	S	66.4	67.5	67.5	30.145	0	0	0	0.015	68.9	70	342	100	15
11-Aug0.260416666	8/11/2005	6:15 AM	66.6	66.6	66.4	83	61.3	0	—	0	0	—	66.6	67.7	67.7	30.147	0	0	0	0.017	69	71	342	100	15
11-Aug0.270833333	8/11/2005	6:30 AM	66.6	66.6	66.6	82	60.9	0	—	0	0	—	66.6	67.7	67.7	30.145	0	0	0	0.017	69.2	71	339	98.1	15
11-Aug0.28125	8/11/2005	6:45 AM	66.8	66.8	66.6	82	61.1	0	NE	0	1	NE	66.8	67.9	67.9	30.147	0	0	0	0.018	69.6	72	342	100	15
11-Aug0.291666666	8/11/2005	7:00 AM	66.8	66.9	66.8	82	61.1	0	—	0	0	—	66.8	67.9	67.9	30.149	0	0	0	0.019	69.9	72	342	100	15
11-Aug0.302083333	8/11/2005	7:15 AM	66.9	66.9	66.9	82	61.2	0	—	0	0	—	66.9	68.1	68.1	30.153	0	0	0	0.02	70.2	71	342	100	15
11-Aug0.3125	8/11/2005	7:30 AM	67.4	67.4	66.9	81	61.4	0	—	0	0	—	67.4	68.8	68.6	30.151	0	0	0	0.025	70.7	71	342	100	15
11-Aug0.322916666	8/11/2005	7:45 AM	67.6	67.6	67.4	80	61.2	0	—	0	0	—	67.6	68.8	68.8	30.148	0	0	0	0.027	71.4	71	341	98.7	15
11-Aug0.333333333	8/11/2005	8:00 AM	67.8	67.8	67.6	80	61.4	0	—	0	0	—	67.8	69.1	69.1	30.147	0	0	0	0.029	72.1	70	340	98.4	15
11-Aug0.34375	8/11/2005	8:15 AM	67.8	67.9	67.8	79	61.1	0	SSW	0	1	S	67.9	69.1	69.1	30.151	0	0	0	0.03	72.4	69	341	99.7	15
11-Aug0.354166666	8/11/2005	8:30 AM	68.3	68.3	67.9	79	61.5	0	—	0	0	—	68.3	69.6	69.6	30.152	0	0	0	0.034	73.3	69	341	99.7	15
11-Aug0.364583333	8/11/2005	8:45 AM	68.8	68.8	68.3	77	61.3	0	SSE	0	1	SSE	68.8	70	70	30.146	0	0	0	0.04	74.2	67	340	99.4	15
11-Aug0.375	8/11/2005	9:00 AM	68.9	68.9	68.8	76	61.8	0	S	0	1	S	68.9	70.5	70.5	30.144	0	0	0	0.051	75	65	342	100	15
11-Aug0.385416666	8/11/2005	9:15 AM	71.1	71.1	68.9	73	62	0	SW	0	2	SE	71.1	71.8	71.8	30.142	0	0	0	0.064	76.1	64	342	100	15
11-Aug0.395833333	8/11/2005	9:30 AM	71.6	71.6	71.1	72	62.1	0	SSW	0	2	SW	71.6	72.3	72.3	30.137	0	0	0	0.069	77	63	342	100	15
11-Aug0.40625	8/11/2005	9:45 AM	72	72	71.6	71	62.1	0	E	0	2	SE	72	72.8	72.8	30.139	0	0	0	0.073	77.7	61	342	100	15
11-Aug0.416666666	8/11/2005	10:00 AM	72.5	72.7	71.8	70	62.2	0	ESE	0	2	SSW	72.5	73.4	73.4	30.138	0	0	0	0.078	76.6	60	326	95.3	15
11-Aug0.427083333	8/11/2005	10:15 AM	73.5	73.5	72.5	69	62.7	0	N	0	2	E	73.5	74.8	74.8	30.134	0	0	0	0.089	79.3	59	335	98	15
11-Aug0.4375	8/11/2005	10:30 AM	73.9	73.9	73.5	69	63.1	0	ENE	0	2	ENE	73.9	75.4	75.4	30.13	0	0	0	0.093	80.1	58	108	31.6	15
11-Aug0.447916666	8/11/2005	10:45 AM	74.9	74.9	74	68	62.8	0	E	0	5	N	74.9	76.3	76.3	30.127	0	0	0	0.103	81	57	290	84.8	15
11-Aug0.458333333	8/11/2005	11:00 AM	75.8	75.8	74.9	64	62.8	0	ESE	0	5	SSE	75.8	76.9	76.9	30.127	0	0	0	0.113	81.8	54	340	99.4	15
11-Aug0.46875	8/11/2005	11:15 AM	76.3	76.3	75.8	64	63.2	0	E	0	5	E	76.3	77.4	77.4	30.121	0	0	0	0.118	82.5	54	339	99.1	15
11-Aug0.479166666	8/11/2005	11:30 AM	76.8	76.8	76.3	62	62.8	0	ESE	0	3	ESE	76.8	77.8	77.8	30.121	0	0	0	0.123	83.1	47	339	99.1	15

11-Aug0.489583333	8/11/2005	11:45 AM	78.1	78.1	78.8	82	64	1	N	0.25	4	N	78.1	78.2	78.2	30.112	0	0	0	0.138	81.2	36	340	i	98.4	15
11-Aug0.5	8/11/2005	12:00 PM	78.6	78.6	78.1	81	64	1	E	0.25	5	E	78.6	78.7	78.7	30.108	0	0	0	0.142	80.9	39	339	i	96.9	15
11-Aug0.510416666	8/11/2005	12:15 PM	78.6	79.6	78.8	68	63.5	1	ESE	0.25	4	ESE	78.6	80.8	80.6	30.088	0	0	0	0.152	81.6	38	338	i	88.1	15
11-Aug0.520833333	8/11/2005	12:30 PM	80.5	80.5	79.6	68	64.9	1	ESE	0.25	7	ESE	80.5	81.8	81.8	30.087	0	0	0	0.161	81.6	38	339	i	88.1	15
11-Aug0.53125	8/11/2005	12:45 PM	80.8	81.1	80.7	68	64.7	1	ESE	0.25	5	ESE	80.8	82.2	82.2	30.092	0	0	0	0.166	82.1	34	341	i	88.7	15
11-Aug0.541666666	8/11/2005	1:00 PM	81.6	81.6	80.8	66	64.4	1	E	0.25	5	ESE	81.6	83	83	30.087	0	0	0	0.173	85.3	35	341	i	99.7	15
11-Aug0.552083333	8/11/2005	1:15 PM	81.4	81.8	81.2	55	63.7	2	ESE	0.5	5	E	81.4	82.5	82.5	30.078	0	0	0	0.171	88.8	28	341	i	88.7	15
11-Aug0.5625	8/11/2005	1:30 PM	82.2	82.2	81.4	56	64.9	1	ESE	0.25	7	ESE	82.2	83.8	83.8	30.068	0	0	0	0.178	94	22	339	i	98.1	15
11-Aug0.572916666	8/11/2005	1:45 PM	82.4	82.4	82	54	64.1	1	ESE	0.25	5	E	82.4	83.8	83.9	30.061	0	0	0	0.181	98.1	17	337	i	98.5	15
11-Aug0.583333333	8/11/2005	2:00 PM	82.4	82.8	82.4	53	63.6	2	ESE	0.5	5	E	82.4	83.7	83.7	30.052	0	0	0	0.181	99	18	340	i	89.4	15
11-Aug0.59375	8/11/2005	2:15 PM	83	83	82.4	82	63.6	1	SSW	0.25	9	SW	83	84.5	84.6	30.048	0	0	0	0.188	102	21	341	i	88.7	15
11-Aug0.604166666	8/11/2005	2:30 PM	82.6	82.8	82.4	51	62.9	2	SSW	0.5	7	SW	82.6	83.7	83.7	30.047	0	0	0	0.193	105.6	17	338	i	89.2	15
11-Aug0.614583333	8/11/2005	2:45 PM	82.8	83.2	82.6	51	62.8	1	SSE	0.25	7	E	82.8	84	84	30.037	0	0	0	0.185	108.8	15	337	i	88.5	15
11-Aug0.625	8/11/2005	3:00 PM	82	82.6	82	53	63.2	1	ESE	0.25	7	ESE	82	83.1	83.1	30.032	0	0	0	0.177	101.4	17	340	i	88.4	15
11-Aug0.635416666	8/11/2005	3:15 PM	81.2	82	81.2	82	61.9	1	ESE	0.25	5	E	81.2	81.8	81.8	30.026	0	0	0	0.168	84.9	22	340	i	89.4	15
11-Aug0.645833333	8/11/2005	3:30 PM	81.1	81.2	80.5	54	62.8	1	ESE	0.25	5	E	81.1	81.8	81.9	30.02	0	0	0	0.168	81.4	24	337	i	88.5	15
11-Aug0.65625	8/11/2005	3:45 PM	80.7	81.2	80.7	53	62	1	ESE	0.25	7	E	80.7	81.3	81.3	30.018	0	0	0	0.154	88.4	23	342	i	100	15
11-Aug0.666666666	8/11/2005	4:00 PM	80.3	80.7	78.8	53	61.6	1	ESE	0.25	10	N	80.3	80.8	80.8	30.018	0	0	0	0.158	86.1	25	336	i	96.2	15
11-Aug0.677083333	8/11/2005	4:15 PM	78.6	80.3	78.6	55	62	1	ESE	0.25	7	ESE	78.6	80.3	80.3	30.018	0	0	0	0.152	82.3	28	341	i	88.7	15
11-Aug0.6875	8/11/2005	4:30 PM	78.3	79.5	78.3	66	61.3	2	ESE	0.5	8	ESE	78.3	78.8	78.8	30.018	0	0	0	0.138	82.5	30	342	i	100	15
11-Aug0.687916666	8/11/2005	4:45 PM	78.8	78.6	78.1	67	62.3	1	ESE	0.25	7	E	78.8	78.6	78.8	30.021	0	0	0	0.144	81	28	342	i	100	15
11-Aug0.708333333	8/11/2005	5:00 PM	77.6	78.8	77.6	67	61.2	1	ESE	0.25	6	E	77.6	76.2	76.2	30.026	0	0	0	0.131	79	25	342	i	100	15
11-Aug0.71875	8/11/2005	5:15 PM	77	77.7	77	59	61.6	2	ESE	0.5	6	ESE	77	77.7	77.7	30.024	0	0	0	0.125	76.3	25	342	i	100	15
11-Aug0.729166666	8/11/2005	5:30 PM	77.2	77.2	76.8	59	61.8	1	ESE	0.25	7	E	77.2	77.8	77.8	30.027	0	0	0	0.127	75.7	25	340	i	99.4	15
11-Aug0.739583333	8/11/2005	5:45 PM	76.8	77.2	76.7	58	60.8	1	ESE	0.25	5	ESE	76.8	77.4	77.4	30.024	0	0	0	0.123	75.9	22	340	i	99.4	15
11-Aug0.75	8/11/2005	6:00 PM	76.1	77.2	76.1	60	60.7	1	ESE	0.25	5	E	76.1	76.7	76.7	30.023	0	0	0	0.116	76	21	342	i	100	15
11-Aug0.760416666	8/11/2005	6:15 PM	75.4	76	75.4	62	61.5	1	ESE	0.25	4	E	75.4	76.4	76.4	30.031	0	0	0	0.108	74.5	25	342	i	100	15
11-Aug0.770833333	8/11/2005	6:30 PM	74.4	75.4	74.4	63	61	1	ESE	0.25	7	ESE	74.4	75.5	75.5	30.03	0	0	0	0.088	74.2	24	340	i	89.4	15
11-Aug0.78125	8/11/2005	6:45 PM	73.8	74.4	73.7	63	60.5	1	SSW	0.25	5	S	73.8	74.9	74.8	30.035	0	0	0	0.083	74	28	338	i	98.8	15
11-Aug0.791666666	8/11/2005	7:00 PM	73.2	73.9	73.2	64	60.3	1	ESE	0.25	5	E	73.2	73.8	73.8	30.037	0	0	0	0.065	74.5	31	205	i	59.8	15
11-Aug0.802083333	8/11/2005	7:15 PM	72.5	73	72.5	65	60.1	0	E	0	2	SSE	72.5	73	73	30.041	0	0	0	0.079	74.7	33	223	i	65.2	15
11-Aug0.8125	8/11/2005	7:30 PM	72.1	72.5	72.1	64	59.2	0	SSW	0	3	SW	72.1	72.4	72.4	30.038	0	0	0	0.074	74.7	35	342	i	100	15
11-Aug0.822916666	8/11/2005	7:45 PM	70.8	72.1	70.8	67	60.4	1	ESE	0.25	5	E	70.8	71	71	30.047	0	0	0	0.061	74.2	36	342	i	100	15
11-Aug0.833333333	8/11/2005	8:00 PM	70.8	70.8	70.8	68	58.7	0	ESE	0	5	ESE	70.8	70.8	70.8	30.045	0	0	0	0.06	73.8	37	342	i	100	15
11-Aug0.84375	8/11/2005	8:15 PM	70.6	70.8	70.4	70	60.3	0	ESE	0	5	E	70.6	70.8	70.8	30.046	0	0	0	0.058	73.1	38	342	i	100	15
11-Aug0.854166666	8/11/2005	8:30 PM	69.9	70.6	69.9	72	60.5	1	SSW	0.25	3	SSW	68.8	70.2	70.2	30.045	0	0	0	0.061	72.9	40	340	i	98.4	15
11-Aug0.864583333	8/11/2005	8:45 PM	69.4	68.8	69.4	73	60.4	1	SSW	0.25	5	SSW	69.4	70	70	30.055	0	0	0	0.046	72.4	41	305	i	98.2	15
11-Aug0.875	8/11/2005	8:00 PM	68.8	69.4	68.8	75	60.6	0	SSW	0	2	SSW	68.8	68.8	68.8	30.061	0	0	0	0.04	72.1	42	342	i	100	15
11-Aug0.885416666	8/11/2005	8:15 PM	68.4	68.8	68.4	76	60.5	0	SSW	0	2	S	68.4	69.4	69.4	30.066	0	0	0	0.035	71.9	43	342	i	100	15
11-Aug0.895833333	8/11/2005	8:30 PM	67.9	68.6	67.9	77	60.4	0	E	0	2	E	67.9	68.8	68.8	30.077	0	0	0	0.03	71.4	44	342	i	100	15
11-Aug0.80625	8/11/2005	8:45 PM	67.8	67.9	67.8	76	60.7	0	E	0	5	E	67.8	68.8	68.8	30.082	0	0	0	0.028	71.1	45	342	i	100	15
11-Aug0.916666666	8/11/2005	10:00 PM	67.4	67.8	67.4	78	60.7	0	E	0	1	E	67.4	68.5	68.5	30.081	0	0	0	0.025	70.9	47	342	i	100	15
11-Aug0.927083333	8/11/2005	10:15 PM	67.4	67.6	67.4	79	60.7	0	E	0	1	SSE	67.4	68.5	68.5	30.078	0	0	0	0.025	70.9	49	342	i	100	15
11-Aug0.9375	8/11/2005	10:30 PM	66.8	67.4	66.8	80	60.5	0	E	0	2	ESE	66.8	69	69	30.081	0	0	0	0.02	70.8	50	342	i	100	15
11-Aug0.947916666	8/11/2005	10:45 PM	66.8	66.9	66.9	80	60.5	0	ESE	0	1	E	66.8	69	69	30.08	0	0	0	0.02	70.8	53	342	i	100	15
11-Aug0.958333333	8/11/2005	11:00 PM	66.6	66.9	66.6	81	60.6	0	ESE	0	2	E	66.8	67.7	67.7	30.081	0	0	0	0.017	70.8	56	342	i	100	15
11-Aug0.96875	8/11/2005	11:15 PM	66.3	66.6	66.3	82	60.6	0	ESE	0	2	E	66.3	67.3	67.3	30.088	0	0	0	0.014	70.2	57	342	i	100	15
11-Aug0.978666666	8/11/2005	11:30 PM	66.3	66.3	66.3	82	60.6	0	ESE	0	1	ESE	66.3	67.3	67.3	30.095	0	0	0	0.014	70.2	60	342	i	100	15
11-Aug0.988583333	8/11/2005	11:45 PM	66.1	66.3	66.1	83	60.6	0	E	0	2	ESE	66.1	67.1	67.1	30.097	0	0	0	0.011	70.1	62	342	i	100	15
12-Aug0	8/12/2005	12:00 AM	65.8	66.1	65.8	83	60.5	0	ESE	0	3	ESE	65.8	66.7	66.7	30.095	0	0	0	0.008	69.9	63	342	i	100	15
12-Aug0.010416666	8/12/2005	12:15 AM	65.8	66	65.8	83	60.5	0	E	0	2	E	65.8	66.7	66.7	30.095	0	0	0	0.008	69.9	56	340	i	88.4	15
12-Aug0.020833333	8/12/2005	12:30 AM	65.5	65.8	65.5	83	60.2	0	E	0	1	E	65.5	66.4	66.4	30.095	0	0	0	0.005	68.8	68	342	i	100	15
12-Aug0.03125	8/12/2005	12:45 AM	65.5	65.5	65.5	83	60.2	0	—	0	0	—	65.5	66.4	66.4	30.097	0	0	0	0.005	68.9	68	342	i	100	15
12-Aug0.041666666	8/12/2005	1:00 AM	65.6	65.6	65.5	83	60.3	0	—	0	0	—	65.6	66.5	66.6	30.095	0	0	0	0.006	68.6	68	342	i	100	15
12-Aug0.052083333	8/12/2005	1:15 AM	65.5	65.6	65.5	82	59.9	0	SSW	0	2	SSW	65.5	66.3	66.3	30.097	0	0	0	0.005	68.2	69	342	i	100	15
12-Aug0.0625	8/12/2005	1:30 AM	65.3	65.5	65.3	83	60	0	SSW	0	2	SSW	65.3	66.1	66.1	30.095	0	0	0	0.003	69	66	342	i	100	15
12-Aug0.072916666	8/12/2005	1:45 AM	65.2	65.3	65.2	83	59.9	0	—	0	0	—	65.2	66	66	30.093	0	0	0	0.002	69.7	68	342	i	100	15
12-Aug0.083333333	8/12/2005	2:00 AM	65.2	65.2	65.2	83	59.9	0	SSW	0	1	S	65.2	66	66	30.091	0	0	0	0.002	69.6	69	342	i	100	15
12-Aug0.08375	8/12/2005	2:15 AM	65.2	65.3	65.2	83	59.9	0	SSW	0	2	SSW	65.2	66	66	30.085	0	0	0	0.002	69.5	65	342	i	100	15
12-Aug0.104166666	8/12/2005	2:30 AM	65.3	65.3	65.2	83	60	0	SSW	0	1	SSW	65.3	66.1	66.1	30.084	0	0	0	0.003	69.5	64	342	i	100	15
12-Aug0.114583333	8/12/2005	2:45 AM	65.5	65.5	65.3	82	59.9	0	SSW	0	1	S	65.5	66.3	66.3	30.08	0	0	0	0.006	69.5	64	342	i	100	15
12-Aug0.125	8/12/2005	3:00 AM	65.8	65.8	65.5	82	60.2	0	—	0	0	—	65.8	66.7	66.7	30.078	0	0	0	0.008	69.7	64	342	i	100	15
12-Aug0.135416666	8/12/2005	3:15 AM	65.8	65.8	65.8	82	60.2	0	—	0	0	—	65.8	66.7	66.7	30.074	0	0	0	0.008	69.7	63	342	i	100	15
12-Aug0.145833333	8/12/2005	3:30 AM	66	66	65.8	82	60.3	0	—	0	0	—	66	66.8	66.8	30.068	0	0	0	0.01	69.7	63	341	i	88.7	15
12-Aug0.15625	8/12/2005	3:45 AM	66	66.1	66	81	60	0	—	0	0	—	66	66.9	66.8	30.066	0	0	0	0.01	69.9	62	341	i	88.7	15
12-Aug0.166666666	8/12/2005	4:00 AM	66.1	66.1	66	82	60.4	0	—	0	0	—	66.1	67.1	67.1	30.064	0	0	0	0.011	69.9	62	342	i	100	15
12-Aug0.177083333	8/12/2005	4:15 AM	66	66.1	65.8	83	60.7	0	—	0	0	—	66	67	67	30.065	0	0	0	0.01	69.7	62	340	i	89.4	15
12-Aug0.1875	8/12/2005	4:30 AM	66	66	65.8	82	60.3	0	—	0	0	—	66	66.8	66.8	30.066	0	0	0	0.01	69.7	62	342	i	100	15
12-Aug0.187916666	8/12/2005	4:45 AM	66.3	66.3	66	81	60.3	0	NNE	0	1	NNE	66.3	67.3	67.3	30.067	0	0	0	0.014	69.7	62	342	i	100	15
12-Aug0.208333333	8/12/2005	5:00 AM	66.3	66.3	66.3	81	60.3	0	ENE	0	1	ENE	66.3	67.3	67.3	30.071	0	0	0	0.014	69.9	62	342	i	100	15
12-Aug0.21875	8/12/2005	5:15 AM	66.3	66.3	66.3	81	60.3	0	ENE	0	1	E	66.3	67.3	67.3	30.074	0	0	0	0.014	69.8	62	342	i	100	15
12-Aug0.229166666	8/12/2005	5:30 AM	66.3	66.3	66.1	81	60.3	0	ESE	0	1	ESE	66.3	67.3	67.3	30.077	0	0	0	0.014	69.9	62	342	i	100	15
12-Aug0.238583333	8/12/2005	6:45 AM	66.4	66.4	66.3	81	60.4	0	N	0	2	N	66.4	67.4	67.4	30.09	0	0	0	0.015	69	63	342	i	100	15
12-Aug0.25	8/12/2005	6:00 AM	66.6	66.6	66.4	80	60.2	0	E	0	1	E	66.6	67.6	67.6	30.082	0	0	0	0.017	69.2	64	342	i	100	15
12-Aug0.260416666	8/12/2005	6:15 AM	66.8	66.8	66.6	80	60.4	0	N	0	2	N	66.8	67.8	67.8	30.087	0	0	0	0.018	69.4	65	341	i	88.7	15
12-Aug0.270833333	8/12/2005	6:30 AM	66.6	66.8	66.8	80	60.4	0	N	0	3	N	66.8	67.9	67.9	30.09	0	0	0	0.018	69.6	66	340	i	96.4	15
12-Aug0.29125	8/12/2005	6:45 AM	66.8	66.8	66.8	80	60.4	0	N	0	3	N	66.8	67.9	67.9	30.097	0	0	0	0.018	69.7	67	336	i	99.2	15
12-Aug0.281666666	8/12/2005	7:00 AM	66.8	66.8	66.8	80	60.4	2	N	0.5	7	NNW	66.8	67.8	67.9	30.101	0	0	0	0.018	69.7	67	339	i	88.1	15
12-Aug0.302083333	8/12/2005	7:15 AM	66.8	66.8	66.8	80	60.4	1	NNW	0.25	4	N	66.8	67.8	67.9	30.102	0	0	0	0.018	69.9	67	82	i	26.9	15
12-Aug0.3125	8/12/2005	7:30 AM	66.8	66.8	66.9	80	60.4	0	N	0	2	N	66.8	67.9	67.8	30.108	0	0	0	0.018	70.1	67	342	i	100	15
12-Aug0.322916666	8/12/2005	7:45 AM	66.6	66.8	66.8	81	60.6	0	NE	0	1	N	66.6	67.7	67.7	30.11	0	0	0	0.017	70.1	69	342	i	100	15
12-Aug0.333333333	8/12/2005	8:00 AM	66.6	66.6	66.6	80	60.2	0	ENE	0	1	ENE	66.6	67.6	67.8	30.113	0	0	0	0.017	70.8	68	338	i	99.2	15
12-Aug0.34375	8/12/2005	8:15 AM	66.8	66.8	66.6	80	60.5	0	N	0	1	NNE	66.8	68	68	30.118	0	0	0	0.02	70.9	68	341	i	88.7	15
12-Aug0.354166666	8/12/2005	8:30 AM	67.3	67.3	66.9	79	60.6	0	N	0	2	N	67.3	68.4	68.4	30.115	0	0	0	0.024	71.8	69	342	i	100	15

12-Aug0.354583333	8/12/2005	8:45 AM	67.4	67.4	67.3	79	60.7	0	NNW	0	2	NNW	67.4	68.5	68.5	30.12	0	0	0	0.026	72.1	68	341		99.7	15
12-Aug0.375	8/12/2005	9:00 AM	67.6	67.6	67.4	79	60.9	0	WSW	0	2	W	67.6	69.7	69.7	30.114	0	0	0	0.027	72.6	67	342		100	15
12-Aug0.395416666	8/12/2005	9:15 AM	67.9	67.9	67.6	78	60.8	0	—	0	0	—	67.9	69	69	30.113	0	0	0	0.03	73	67	341		99.7	15
12-Aug0.395833333	8/12/2005	9:30 AM	68.3	68.3	67.9	78	61.2	0	W	0	1	W	68.3	69.6	69.5	30.116	0	0	0	0.034	73.5	66	342		100	15
12-Aug0.40625	8/12/2005	9:45 AM	68.6	68.6	68.3	77	61.1	1	N	0.25	5	N	68.6	69.7	69.7	30.112	0	0	0	0.037	74.2	65	342		100	15
12-Aug0.416666666	8/12/2005	10:00 AM	69.4	69.4	68.6	76	61.1	0	N	0	3	N	69.4	70.2	70.2	30.107	0	0	0	0.046	75.6	64	342		100	15
12-Aug0.427083333	8/12/2005	10:15 AM	69.9	69.9	69.4	75	61.5	0	N	0	2	N	69.9	70.5	70.5	30.103	0	0	0	0.06	77	61	342		100	15
12-Aug0.4375	8/12/2005	10:30 AM	69.9	69.9	69.9	74	61.2	1	N	0.25	6	N	69.9	70.4	70.4	30.106	0	0	0	0.051	77.9	59	339		99.1	15
12-Aug0.447916666	8/12/2005	10:45 AM	70.3	70.3	69.9	74	61.6	1	N	0.25	6	NNW	70.3	70.9	70.9	30.106	0	0	0	0.055	78.6	57	341		99.7	15
12-Aug0.458333333	8/12/2005	11:00 AM	70.8	70.8	70.3	73	61.7	0	N	0	3	N	70.8	71.4	71.4	30.1	0	0	0	0.06	79.5	56	339		99.1	15
12-Aug0.46875	8/12/2005	11:15 AM	71.3	71.3	70.8	73	62.2	0	N	0	3	N	71.3	72	72	30.089	0	0	0	0.066	80.5	54	342		100	15
12-Aug0.479166666	8/12/2005	11:30 AM	71.8	71.8	71.3	71	61.8	0	N	0	3	N	71.8	72.5	72.5	30.086	0	0	0	0.071	81.6	53	341		99.7	15
12-Aug0.489583333	8/12/2005	11:45 AM	72.3	72.3	71.8	71	62.4	0	ENE	0	2	ENE	72.3	73.2	73.2	30.09	0	0	0	0.076	82.8	51	342		100	15
12-Aug0.5	8/12/2005	12:00 PM	72.6	72.8	72.3	69	61.7	0	ESE	0	3	ESE	72.6	73.3	73.3	30.083	0	0	0	0.078	84.7	49	341		99.7	15
12-Aug0.510416666	8/12/2005	12:15 PM	73.2	73.2	72.6	69	62	0	ENE	0	2	ENE	73.2	74.2	74.2	30.078	0	0	0	0.085	85.5	48	340		99.4	15
12-Aug0.520833333	8/12/2005	12:30 PM	73.9	73.9	73.2	69	62.7	0	N	0	3	N	73.9	75.3	75.3	30.07	0	0	0	0.093	93.9	39	342		100	15
12-Aug0.53125	8/12/2005	12:45 PM	74.6	74.6	73.9	68	63.3	0	ESE	0	4	ESE	74.6	76.1	76.1	30.066	0	0	0	0.1	82.9	37	342		100	15
12-Aug0.541666666	8/12/2005	1:00 PM	75.4	75.4	74.6	66	63.2	0	E	0	5	SE	75.4	76.9	76.9	30.059	0	0	0	0.108	84.7	31	342		100	15
12-Aug0.552083333	8/12/2005	1:15 PM	76.1	76.3	75.4	63	62.6	0	ENE	0	5	SE	76.1	77.1	77.1	30.051	0	0	0	0.116	89.2	24	342		100	15
12-Aug0.5625	8/12/2005	1:30 PM	76.3	76.7	76.1	61	61.9	1	ENE	0.25	4	ENE	76.3	77.1	77.1	30.04	0	0	0	0.118	94.4	21	339		99.1	15
12-Aug0.572916666	8/12/2005	1:45 PM	77.4	77.4	76.3	59	61.9	0	ESE	0	3	E	77.4	78.1	78.1	30.033	0	0	0	0.128	98.4	20	341		99.7	15
12-Aug0.583333333	8/12/2005	2:00 PM	78.3	78.3	77.4	59	62.8	1	ENE	0.25	3	ENE	78.3	79.2	79.2	30.023	0	0	0	0.139	101.4	19	341		99.7	15
12-Aug0.59375	8/12/2005	2:15 PM	78.6	78.8	78.3	57	62.1	1	E	0.25	3	ENE	78.6	79.3	79.3	30.019	0	0	0	0.142	104.1	18	342		100	15
12-Aug0.604166666	8/12/2005	2:30 PM	78.8	79	78.5	56	61.8	1	ESE	0.25	6	E	78.8	79.5	79.5	30.011	0	0	0	0.144	106.2	17	342		100	15
12-Aug0.614583333	8/12/2005	2:45 PM	78.8	78.8	78.1	59	63.1	1	ESE	0.25	6	ESE	78.8	79.5	79.5	30.001	0	0	0	0.142	106.8	14	342		100	15
12-Aug0.625	8/12/2005	3:00 PM	79.2	79.2	78.8	57	62.7	1	ESE	0.25	5	ESE	79.2	80	80	29.989	0	0	0	0.148	98.4	13	342		100	15
12-Aug0.635416666	8/12/2005	3:15 PM	79.8	79.8	79.2	58	63.7	1	ESE	0.25	5	ESE	79.8	80.8	80.8	29.988	0	0	0	0.154	92.2	18	341		99.7	15
12-Aug0.645833333	8/12/2005	3:30 PM	79.8	79.8	79.4	56	62.7	1	ENE	0.25	5	ESE	79.8	80.8	80.8	29.985	0	0	0	0.154	87.7	20	341		99.7	15
12-Aug0.85625	8/12/2005	3:45 PM	79.9	80.3	79.8	55	62.3	0	E	0	3	ESE	79.9	80.6	80.6	29.979	0	0	0	0.155	85.7	23	340		99.4	15
12-Aug0.666666666	8/12/2005	4:00 PM	78.8	79.9	79.8	55	61.3	1	ENE	0.25	7	ESE	78.8	79.4	79.4	29.99	0	0	0	0.144	85.7	29	338		98.8	15
12-Aug0.677083333	8/12/2005	4:15 PM	79	79.2	78.8	53	60.4	1	ENE	0.26	6	E	79	79.4	79.4	29.978	0	0	0	0.146	83.5	28	131		38.3	15
12-Aug0.6875	8/12/2005	4:30 PM	78.1	79	78.1	54	60.1	2	ESE	0.5	6	E	78.1	78.5	78.5	29.976	0	0	0	0.136	81.9	24	342		100	15
12-Aug0.697916666	8/12/2005	4:45 PM	78.3	78.3	77.9	56	61.3	1	ESE	0.25	6	ENE	78.3	78.9	78.9	29.976	0	0	0	0.139	81.2	22	342		100	15
12-Aug0.708333333	8/12/2005	5:00 PM	77.4	78.3	77.4	57	61	1	ESE	0.25	6	E	77.4	78	78	29.974	0	0	0	0.129	79.9	23	342		100	15
12-Aug0.71875	8/12/2005	5:15 PM	76.7	77.4	76.7	59	61.3	1	E	0.25	4	E	76.7	77.4	77.4	29.976	0	0	0	0.122	78.4	22	341		99.7	15
12-Aug0.729166666	8/12/2005	5:30 PM	76.3	76.8	76.3	59	60.9	1	ESE	0.25	6	ESE	76.3	76.9	76.9	29.977	0	0	0	0.116	75.8	21	342		100	15
12-Aug0.739583333	8/12/2005	5:45 PM	75.8	76.3	75.8	61	61.4	1	E	0.25	6	ESE	75.8	76.6	76.6	29.979	0	0	0	0.113	78.1	24	317		92.7	15
12-Aug0.75	8/12/2005	6:00 PM	75.4	75.8	75.4	61	61	1	E	0.25	7	ENE	75.4	76.3	76.3	29.985	0	0	0	0.108	75.7	25	329		96.2	15
12-Aug0.760416666	8/12/2005	6:15 PM	74.8	75.4	74.6	62	60.7	1	ESE	0.25	6	E	74.6	75.6	75.6	29.986	0	0	0	0.1	75	25	342		100	15
12-Aug0.770833333	8/12/2005	6:30 PM	74.2	74.6	74.2	63	60.8	1	E	0.25	4	SE	74.2	75.2	75.2	29.987	0	0	0	0.098	74.3	26	342		100	15
12-Aug0.78125	8/12/2005	6:45 PM	73.3	74.2	73.3	65	60.8	1	ESE	0.25	6	E	73.3	74.2	74.2	29.993	0	0	0	0.086	73.8	28	342		100	15
12-Aug0.791666666	8/12/2005	7:00 PM	73	73.3	73	66	61	1	ESE	0.25	5	SE	73	73.9	73.9	29.999	0	0	0	0.083	73.1	31	342		100	15
12-Aug0.802083333	8/12/2005	7:15 PM	72	73	72	68	60.9	1	ESE	0.25	6	ESE	72	72.5	72.5	30.004	0	0	0	0.073	73	33	342		100	15
12-Aug0.8125	8/12/2005	7:30 PM	71.3	72	71.3	69	60.6	1	ESE	0.25	6	E	71.3	71.7	71.7	30.008	0	0	0	0.066	72.3	33	342		100	15
12-Aug0.822916666	8/12/2005	7:45 PM	70.4	71.3	70.4	71	60.5	0	ESE	0	3	E	70.4	70.7	70.7	30.015	0	0	0	0.058	71.9	34	342		100	15
12-Aug0.833333333	8/12/2005	8:00 PM	69.6	70.4	69.6	72	60.2	1	ESE	0.25	4	SE	69.6	70	70	30.019	0	0	0	0.048	70.9	35	342		100	15
12-Aug0.84375	8/12/2005	8:15 PM	69.9	69.6	69.9	73	59.9	0	ESE	0	4	E	69.9	69.7	69.7	30.025	0	0	0	0.041	69.4	35	342		100	15
12-Aug0.854166666	8/12/2005	8:30 PM	69.6	69.9	69.6	74	60	0	ESE	0	3	ESE	69.6	69.5	69.5	30.036	0	0	0	0.037	68.4	43	342		100	15
12-Aug0.864583333	8/12/2005	8:45 PM	69.4	69.6	69.4	74	59.8	0	E	0	2	E	69.4	69.3	69.3	30.036	0	0	0	0.036	68.7	42	342		100	15
12-Aug0.875	8/12/2005	9:00 PM	67.8	69.4	67.8	76	60	0	ESE	0	3	E	67.8	68.7	68.7	30.043	0	0	0	0.029	69.4	43	342		100	15
12-Aug0.885416666	8/12/2005	9:15 PM	67.8	67.9	67.8	76	60	0	ESE	0	2	E	67.8	68.7	68.7	30.047	0	0	0	0.029	69.7	44	342		100	15
12-Aug0.895833333	8/12/2005	9:30 PM	67.6	67.8	67.6	76	59.8	0	ESE	0	3	ESE	67.6	68.6	68.6	30.051	0	0	0	0.027	69.7	44	342		100	15
12-Aug0.90625	8/12/2005	9:45 PM	67.6	67.6	67.6	76	59.8	0	E	0	2	E	67.6	68.5	68.5	30.05	0	0	0	0.027	69.9	45	342		100	15
12-Aug0.916666666	8/12/2005	10:00 PM	67.4	67.6	67.4	76	59.6	0	ESE	0	2	ESE	67.4	68.3	68.3	30.051	0	0	0	0.025	70.1	46	342		100	15
12-Aug0.927083333	8/12/2005	10:15 PM	67.4	67.4	67.3	76	59.6	0	E	0	1	E	67.4	68.3	68.3	30.053	0	0	0	0.025	70.2	48	342		100	15
12-Aug0.9375	8/12/2005	10:30 PM	67.3	67.4	67.3	77	59.8	0	E	0	2	E	67.3	68.2	68.2	30.06	0	0	0	0.024	70.1	48	341		99.7	15
12-Aug0.947916666	8/12/2005	10:45 PM	67.4	67.4	67.3	78	59.8	0	—	0	0	—	67.4	68.3	68.3	30.062	0	0	0	0.025	70.1	49	341		99.7	15
12-Aug0.958333333	8/12/2005	11:00 PM	67.6	67.5	67.4	76	59.9	0	E	0	1	ESE	67.6	68.5	68.5	30.063	0	0	0	0.027	70.1	49	342		100	15
12-Aug0.96875	8/12/2005	11:15 PM	67.6	67.6	67.6	76	59.9	0	ESE	0	1	ESE	67.6	68.5	68.5	30.061	0	0	0	0.027	70.1	50	342		100	15
12-Aug0.979166666	8/12/2005	11:30 PM	67.6	67.8	67.6	76	59.8	0	E	0	1	E	67.6	68.5	68.5	30.064	0	0	0	0.027	70.4	54	341		99.7	15
12-Aug0.989583333	8/12/2005	11:45 PM	67.8	67.8	67.6	76	60	0	N	0	1	E	67.8	68.7	68.7	30.064	0	0	0	0.029	70.6	56	342		100	15
13-Aug0	8/13/2005	12:00 AM	67.6	67.8	67.6	76	59.8	0	ENE	0	3	ENE	67.6	68.5	68.5	30.066	0	0	0	0.027	70.7	58	341		99.7	15
13-Aug0.010416666	8/13/2005	12:15 AM	67.3	67.8	67.3	77	59.8	1	N	0.25	5	N	67.3	68.2	68.2	30.07	0	0	0	0.024	70.9	58	340		99.4	15
13-Aug0.020833333	8/13/2005	12:30 AM	67.1	67.3	67.1	78	60	0	N	0	3	NNW	67.1	68.1	68.1	30.069	0	0	0	0.022	70.8	59	342		100	15
13-Aug0.03125	8/13/2005	12:45 AM	66.9	67.1	66.9	79	60.2	0	N	0	2	N	66.9	67.9	67.9	30.069	0	0	0	0.02	70.9	60	342		100	15
13-Aug0.041666666	8/13/2005	1:00 AM	66.8	66.8	66.8	79	60.1	1	N	0.25	6	NNW	66.8	67.8	67.8	30.066	0	0	0	0.019	70.7	60	341		99.7	15
13-Aug0.052083333	8/13/2005	1:15 AM	66.8	66.8	66.8	79	60.1	0	N	0	3	N	66.8	67.8	67.8	30.062	0	0	0	0.019	70.6	59	342		100	15
13-Aug0.0625	8/13/2005	1:30 AM	66.6	66.8	66.6	79	59.9	1	N	0.25	8	N	66.6	67.5	67.5	30.064	0	0	0	0.017	70.2	59	340		99.4	15
13-Aug0.072916666	8/13/2005	1:45 AM	66.4	66.6	66.4	79	59.7	0	N	0	6	NNW	66.4	67.3	67.3	30.06	0	0	0	0.016	70.1	59	341		99.7	15
13-Aug0.083333333	8/13/2005	2:00 AM	66.4	66.4	66.4	79	59.7	0	—	0	0	—	66.4	67.3	67.3	30.059	0	0	0	0.015	69.9	59	341		99.7	15
13-Aug0.09375	8/13/2005	2:15 AM	66.3	66.4	66.3	79	59.6	0	—	0	0	—	66.3	67.2	67.2	30.051	0	0	0	0.014	69.7	59	342		100	15
13-Aug0.104166666	8/13/2005	2:30 AM	66.3	66.3	66.3	79	59.6	0	—	0	0	—	66.3	67.2	67.2	30.049	0	0	0	0.014	69.6	59	342		100	15
13-Aug0.114583333	8/13/2005	2:45 AM	66.4	66.4	66.3	79	59.7	0	—	0	0	—	66.4	67.3	67.3	30.047	0	0	0	0.015	69.6	58	342		100	15
13-Aug0.125	8/13/2005	3:00 AM	66.6	66.6	66.4	79	59.9	0	N	0	2	N	66.6	67.5	67.5	30.045	0	0	0	0.017	69.6	58	338		99.8	15
13-Aug0.135416666	8/13/2005	3:15 AM	66.8	66.8	66.6	79	59.9	0	E	0	2	E	66.8	67.5	67.5	30.041	0	0	0	0.017	69.6	56	341		99.7	15
13-Aug0.146833333	8/13/2005	3:30 AM	66.8	66.8	66.8	78	59.7	0	—	0	0	—	66.8	67.7	67.7	30.035	0	0	0	0.019	69.6	58	329		95.9	15
13-Aug0.15625	8/13/2005	3:45 AM	66.9	66.9	66.9	78	59.8	0	—	0	0	—	66.9	67.8	67.8	30.033	0	0	0	0.02	69.6	59	143		41.8	15
13-Aug0.166666666	8/13/2005	4:00 AM	67.1	67.1	66.9	77	59.6	0	—	0	0	—	67.1	69	69	30.033	0	0	0	0.022	69.4	57	342		100	15
13-Aug0.177083333	8/13/2005	4:15 AM	67.1	67.1	67.1	78	60	0	—	0	0	—	67.1	68.1	68.1	30.034	0	0	0	0.022	69.4	57	341		99.7	15
13-Aug0.1875	8/13/2005	4:30 AM	67.1	67.1	67.1	77	59.8	0	—	0	0	—	67.1	68	68	30.034	0	0	0	0.022	69.6	57	342		100	15
13-Aug0.197916666	8/13/2005	4:45 AM	67.1	67.1	67.1	77	59.6	0	—	0	0	—	67.1	68	68	30.034	0	0	0	0.022	69.6	57	342		100	15
13-Aug0.208333333	8/13/2005	5:00 AM	67.1	67.1	67.1	76	59.3	0	NE	0	1	NE	67.1	67.9	67.9	30.034	0	0	0	0.022	69.6	57	342		100	15
13-Aug0.21875	8/13/2005	5:15 AM	67.3	67.3	67.1	78	59.5	0	N	0	3	N	67.3	68.1	68.1	30.036	0	0	0	0.024	69.4	57	341		99.7	15
13-Aug0.229166666	8/13/2005	5:30 AM	67.1	67.3	67.1	78	59.3	0	N	0	5	N	67.1	67.9	67.9	30.037	0	0	0	0.022	69.4	57	304		98.9	15

13-Aug0.239583333	8/13/2005	5:45 AM	66.9	67.1	66.9	76	59.1	1	N	0.25	6	NNW	66.9	67.7	67.7	30.042	0	0	0	0.02	69.4	57	342	100	15
13-Aug0.25	8/13/2005	6:00 AM	66.9	66.9	66.9	76	59	0	N	0	4	N	66.9	67.6	67.6	30.049	0	0	0	0.019	69.4	57	342	100	15
13-Aug0.260416666	8/13/2005	6:15 AM	66.9	66.9	66.9	77	58.6	0	—	0	0	—	66.9	67.7	67.7	30.051	0	0	0	0.02	69.2	57	342	100	15
13-Aug0.270833333	8/13/2005	6:30 AM	67.1	67.1	66.9	75	58.9	0	N	0	5	N	67.1	67.8	67.8	30.053	0	0	0	0.022	69.2	57	342	100	15
13-Aug0.28125	8/13/2005	6:45 AM	66.9	67.1	66.9	75	58.7	0	N	0	4	N	66.9	67.8	67.6	30.058	0	0	0	0.02	69.2	57	342	100	15
13-Aug0.291666666	8/13/2005	7:00 AM	66.9	66.9	66.9	75	58.7	2	N	0.5	6	N	66.9	67.6	67.6	30.061	0	0	0	0.02	69.4	57	342	100	15
13-Aug0.302083333	8/13/2005	7:15 AM	66.9	66.9	66.9	75	58.7	1	NNW	0.25	6	NNW	66.9	67.6	67.6	30.068	0	0	0	0.02	69.4	57	342	100	15
13-Aug0.3125	8/13/2005	7:30 AM	67.1	67.1	66.9	74	58.5	0	N	0	2	N	67.1	67.9	67.8	30.07	0	0	0	0.022	69.6	59	342	100	15
13-Aug0.322916666	8/13/2005	7:45 AM	67.3	67.3	67.1	74	58.7	0	N	0	5	N	67.3	68	68	30.072	0	0	0	0.024	69.7	59	342	100	15
13-Aug0.333333333	8/13/2005	8:00 AM	67.1	67.3	67.1	74	58.5	1	N	0.25	7	NNW	67.1	67.8	67.8	30.078	0	0	0	0.022	70.1	59	342	100	15
13-Aug0.34375	8/13/2005	8:15 AM	67.1	67.1	67.1	74	58.5	0	NNW	0	3	N	67.1	67.8	67.8	30.083	0	0	0	0.022	70.2	58	342	100	15
13-Aug0.354166666	8/13/2005	8:30 AM	67.1	67.1	67.1	74	58.5	0	N	0	5	N	67.1	67.8	67.8	30.084	0	0	0	0.022	70.4	58	342	100	15
13-Aug0.364583333	8/13/2005	8:45 AM	67.3	67.3	67.1	74	58.7	1	N	0.25	6	N	67.3	68	68	30.084	0	0	0	0.024	70.9	58	342	100	15
13-Aug0.375	8/13/2005	9:00 AM	67.6	67.6	67.3	74	59	0	N	0	1	N	67.6	68.4	68.4	30.082	0	0	0	0.027	71.2	57	342	100	15
13-Aug0.385416666	8/13/2005	9:15 AM	67.9	67.9	67.8	73	58.9	0	N	0	2	NNW	67.9	68.7	68.7	30.082	0	0	0	0.03	71.9	57	342	100	15
13-Aug0.395833333	8/13/2005	9:30 AM	68.1	68.1	67.9	73	59.1	0	N	0	1	N	68.1	68.9	68.9	30.083	0	0	0	0.032	72.4	56	342	100	15
13-Aug0.40625	8/13/2005	9:45 AM	68.3	68.3	68.1	73	59.3	0	ENE	0	2	ENE	68.3	69.1	69.1	30.082	0	0	0	0.034	73.1	55	342	100	15
13-Aug0.416666666	8/13/2005	10:00 AM	68.6	68.6	68.3	72	59.2	0	N	0	5	N	68.6	69.3	69.3	30.082	0	0	0	0.037	73.8	54	341	99.7	15
13-Aug0.427083333	8/13/2005	10:15 AM	68.8	68.8	68.6	72	59.4	0	N	0	4	N	68.8	69.5	69.5	30.083	0	0	0	0.04	74.5	53	342	100	15
13-Aug0.4375	8/13/2005	10:30 AM	69.1	69.1	68.8	71	59.3	0	N	0	1	N	69.1	69.6	69.6	30.083	0	0	0	0.043	74.9	52	342	100	15
13-Aug0.447916666	8/13/2005	10:45 AM	69.1	69.3	69.1	71	59.3	0	N	0	2	N	69.1	69.6	69.6	30.082	0	0	0	0.043	75.2	51	342	100	15
13-Aug0.458333333	8/13/2005	11:00 AM	69.4	69.4	69.1	71	59.6	0	ESE	0	1	ESE	69.4	69.8	69.8	30.076	0	0	0	0.046	75.7	51	342	100	15
13-Aug0.46875	8/13/2005	11:15 AM	70.3	70.3	69.4	70	60.1	0	SSW	0	2	SSW	70.3	70.5	70.5	30.07	0	0	0	0.055	76.4	50	342	100	15
13-Aug0.479166666	8/13/2005	11:30 AM	70.8	70.8	70.3	68	59.7	0	SSW	0	2	SSW	70.8	70.9	70.9	30.067	0	0	0	0.06	77.3	49	342	100	15
13-Aug0.489583333	8/13/2005	11:45 AM	71.5	71.5	70.8	67	60	0	N	0	1	S	71.5	71.8	71.8	30.064	0	0	0	0.068	78.6	46	342	100	15
13-Aug0.5	8/13/2005	12:00 PM	71.8	71.8	71.5	67	60.2	0	ENE	0	2	ENE	71.8	72.2	72.2	30.057	0	0	0	0.071	80.1	47	342	100	15
13-Aug0.510416666	8/13/2005	12:15 PM	72.1	72.1	71.8	65	59.7	0	ESE	0	2	ENE	72.1	72.4	72.4	30.052	0	0	0	0.074	79.9	35	339	99.1	15
13-Aug0.520833333	8/13/2005	12:30 PM	72.3	72.5	72.1	65	59.9	0	ESE	0	2	ESE	72.3	72.7	72.7	30.05	0	0	0	0.076	78.4	26	341	99.7	15
13-Aug0.53125	8/13/2005	12:45 PM	72.7	72.6	72.3	64	59.8	0	ESE	0	4	ESE	72.7	73.2	73.2	30.045	0	0	0	0.08	77.9	23	342	100	15
13-Aug0.541666666	8/13/2005	1:00 PM	73.5	73.5	72.7	64	60.6	0	ENE	0	2	ESE	73.5	74.4	74.4	30.037	0	0	0	0.089	78.6	31	341	99.7	15
13-Aug0.552083333	8/13/2005	1:15 PM	74.4	74.4	73.5	60	59.8	0	E	0	5	E	74.4	75.2	75.2	30.033	0	0	0	0.098	82.7	23	342	100	15
13-Aug0.5625	8/13/2005	1:30 PM	75.1	75.1	74.4	60	60.3	1	ESE	0.25	5	ENE	75.1	76	76	30.021	0	0	0	0.105	89	17	342	100	15
13-Aug0.572916666	8/13/2005	1:45 PM	76.7	76.7	75.1	57	60.3	0	ESE	0	4	ESE	76.7	77.2	77.2	30.014	0	0	0	0.122	93.1	14	342	100	15
13-Aug0.583333333	8/13/2005	2:00 PM	77.4	77.4	76.7	54	59.5	1	ESE	0.25	6	SSW	77.4	77.7	77.7	30.006	0	0	0	0.129	95.1	13	340	99.4	15
13-Aug0.59375	8/13/2005	2:15 PM	77	77.6	77	55	59.6	2	ESE	0.5	8	ESE	77	77.3	77.3	30.002	0	0	0	0.125	96.8	12	299	87.4	15
13-Aug0.604166666	8/13/2005	2:30 PM	76.5	77	76.5	56	59.6	2	E	0.5	7	SE	76.5	76.9	76.9	29.996	0	0	0	0.12	95.6	10	333	97.4	15
13-Aug0.614583333	8/13/2005	2:45 PM	77	77	76.3	55	59.6	1	ESE	0.25	5	SE	77	77.3	77.3	29.99	0	0	0	0.126	95.5	11	156	45.8	15
13-Aug0.625	8/13/2005	3:00 PM	77.4	77.4	77	54	59.5	1	ESE	0.25	6	E	77.4	77.7	77.7	29.986	0	0	0	0.129	89.2	14	342	100	15
13-Aug0.635416666	8/13/2005	3:15 PM	77.4	77.6	77.2	54	59.5	1	E	0.25	6	E	77.4	77.7	77.7	29.984	0	0	0	0.128	83.5	17	342	100	15
13-Aug0.645833333	8/13/2005	3:30 PM	77.9	77.9	77.4	53	59.4	1	ENE	0.25	3	ENE	77.9	78.2	78.2	29.979	0	0	0	0.134	78.9	18	342	100	15
13-Aug0.65625	8/13/2005	3:45 PM	77.4	78.3	77.4	54	59.5	1	E	0.25	6	ESE	77.4	77.7	77.7	29.977	0	0	0	0.129	76.4	19	341	99.7	15
13-Aug0.666666666	8/13/2005	4:00 PM	76.7	77.4	76.5	55	59.8	1	E	0.25	6	ESE	76.7	77.1	77.1	29.976	0	0	0	0.122	77.2	23	342	100	15
13-Aug0.677083333	8/13/2005	4:15 PM	77.2	77.2	76.7	55	59.8	1	E	0.25	6	ESE	77.2	77.5	77.5	29.973	0	0	0	0.127	75.9	21	341	99.7	15
13-Aug0.6875	8/13/2005	4:30 PM	76.5	77.2	76.5	56	59.6	1	ESE	0.25	6	ESE	76.5	76.9	76.9	29.97	0	0	0	0.12	75.7	21	342	100	15
13-Aug0.687916666	8/13/2005	4:45 PM	76.7	77	76.5	56	59.8	1	ESE	0.25	7	ESE	76.7	77.1	77.1	29.967	0	0	0	0.122	78	22	342	100	15
13-Aug0.708333333	8/13/2005	5:00 PM	76.7	76.9	76.5	56	59.8	1	ESE	0.25	6	E	76.7	77.1	77.1	29.964	0	0	0	0.122	75.4	21	342	100	15
13-Aug0.71875	8/13/2005	5:15 PM	76.1	76.7	76.1	57	59.6	1	ESE	0.25	5	ESE	76.1	76.6	76.6	29.966	0	0	0	0.116	74	20	342	100	15
13-Aug0.729166666	8/13/2005	5:30 PM	75.3	76.1	75.3	59	60	1	ESE	0.25	6	E	75.3	76.1	76.1	29.97	0	0	0	0.107	75.2	25	342	100	15
13-Aug0.739583333	8/13/2005	5:45 PM	74.6	75.3	74.6	61	60.3	1	ESE	0.25	7	E	74.6	75.5	75.5	29.971	0	0	0	0.1	74	23	342	100	15
13-Aug0.75	8/13/2005	6:00 PM	73.9	74.4	73.9	62	60.1	1	E	0.25	6	ESE	73.9	74.8	74.8	29.966	0	0	0	0.093	71.8	21	342	100	15
13-Aug0.760416666	8/13/2005	6:15 PM	72.5	73.9	72.5	64	59.6	2	ESE	0.5	8	ESE	72.5	72.9	72.9	29.97	0	0	0	0.078	70.9	28	342	100	15
13-Aug0.770833333	8/13/2005	6:30 PM	72.3	72.7	72.3	65	59.9	1	ESE	0.25	5	E	72.3	72.7	72.7	29.971	0	0	0	0.076	70.9	28	340	99.4	15
13-Aug0.78125	8/13/2005	6:45 PM	71.5	72.3	71.5	67	60	1	ESE	0.25	6	E	71.5	71.8	71.8	29.972	0	0	0	0.068	71.9	30	342	100	15
13-Aug0.791666666	8/13/2005	7:00 PM	70.6	71.5	70.6	69	59.9	1	ESE	0.25	7	E	70.6	70.8	70.8	29.975	0	0	0	0.059	72.9	31	342	100	15
13-Aug0.802083333	8/13/2005	7:15 PM	69.6	70.8	69.6	71	59.8	1	ESE	0.25	6	SE	69.6	69.9	69.9	29.982	0	0	0	0.048	73	38	342	100	15
13-Aug0.8125	8/13/2005	7:30 PM	68.8	69.6	68.8	73	59.8	1	ESE	0.25	6	E	68.8	69.5	69.6	29.986	0	0	0	0.04	72.9	41	342	100	15
13-Aug0.822916666	8/13/2005	7:45 PM	68.4	68.8	68.4	74	59.8	1	ESE	0.25	5	ESE	68.4	69.3	69.3	29.994	0	0	0	0.035	72.3	45	342	100	15
13-Aug0.833333333	8/13/2005	8:00 PM	68.3	68.4	68.3	75	60.1	0	SSW	0	3	E	68.3	69.2	69.2	29.996	0	0	0	0.034	71.8	48	342	100	15
13-Aug0.84375	8/13/2005	8:15 PM	67.8	68.3	67.8	76	59.8	1	E	0.25	6	E	67.6	68.5	68.5	30.003	0	0	0	0.027	71.2	51	341	99.7	15
13-Aug0.854166666	8/13/2005	8:30 PM	67.3	67.8	67.3	77	59.9	0	E	0	3	ESE	67.3	68.2	68.2	30.008	0	0	0	0.024	70.9	53	341	99.7	15
13-Aug0.864583333	8/13/2005	8:45 PM	66.9	67.3	66.9	77	59.5	0	ESE	0	3	E	66.9	67.7	67.7	30.017	0	0	0	0.02	70.6	55	342	100	15
13-Aug0.875	8/13/2005	9:00 PM	66.9	67.1	66.9	77	59.5	0	S	0	3	E	66.9	67.7	67.7	30.021	0	0	0	0.02	70.2	58	341	99.7	15
13-Aug0.885416666	8/13/2005	9:15 PM	66.9	67.1	66.9	77	59.4	0	SSW	0	3	SSW	66.9	67.8	67.8	30.023	0	0	0	0.019	69.9	57	341	99.7	15
13-Aug0.895833333	8/13/2005	9:30 PM	66.9	66.9	66.9	77	59.4	0	SSW	0	3	S	66.9	67.8	67.8	30.025	0	0	0	0.019	69.9	58	342	100	15
13-Aug0.90625	8/13/2005	9:45 PM	66.9	66.9	66.9	76	59	1	SSW	0.25	3	SSW	66.9	67.6	67.5	30.026	0	0	0	0.019	70.1	58	342	100	15
13-Aug0.916666666	8/13/2005	10:00 PM	66.9	66.9	66.9	77	59.5	1	SSW	0.25	4	SW	66.9	67.7	67.7	30.028	0	0	0	0.02	70.1	58	342	100	15
13-Aug0.927083333	8/13/2005	10:15 PM	66.9	66.9	66.9	76	59.1	1	SW	0.25	5	SW	66.9	67.7	67.7	30.032	0	0	0	0.02	70.1	58	342	100	15
13-Aug0.9375	8/13/2005	10:30 PM	67.1	67.1	66.9	76	59.3	0	E	0	3	SW	67.1	67.9	67.9	30.03	0	0	0	0.022	70.1	56	340	99.4	15
13-Aug0.947916666	8/13/2005	10:45 PM	67.1	67.3	67.1	76	59.3	0	ESE	0	3	SSW	67.1	67.9	67.9	30.031	0	0	0	0.022	70.1	59	341	99.7	15
13-Aug0.958333333	8/13/2005	11:00 PM	67.1	67.1	67.1	76	59.3	0	E	0	2	ESE	67.1	67.9	67.9	30.029	0	0	0	0.022	70.1	59	340	99.4	15
13-Aug0.96875	8/13/2005	11:15 PM	66.9	67.1	66.9	76	59.1	0	E	0	2	E	66.9	67.7	67.7	30.029	0	0	0	0.02	70.1	60	340	99.4	15
13-Aug0.979166666	8/13/2005	11:30 PM	66.9	66.9	66.9	76	59.1	0	S	0	1	E	66.9	67.7	67.7	30.031	0	0	0	0.02	70.1	60	339	99.1	15
13-Aug0.989583333	8/13/2005	11:45 PM	66.9	66.9	66.9	76	59.1	0	SSW	0	2	SSW	66.9	67.7	67.7	30.036	0	0	0	0.02	70.1	61	339	99.1	15
14-Aug0	8/14/2005	12:00 AM	66.6	66.9	66.6	77	59.2	1	SSW	0.25	3	SSW	66.6	67.4	67.4	30.036	0	0	0	0.017	69.9	61	336	98.2	15
14-Aug0.010416666	8/14/2005	12:15 AM	66.6	66.6	66.4	77	59.2	1	SSW	0.25	5	N	66.6	67.4	67.4	30.038	0	0	0	0.017	69.9	60	335	99	15
14-Aug0.020833333	8/14/2005	12:30 AM	66.8	66.8	66.6	76	59	0	SSW	0	3	SSW	66.8	67.5	67.5	30.041	0	0	0	0.019	69.7	60	340	99.4	15
14-Aug0.03125	8/14/2005	12:45 AM	66.8	66.9	66.8	76	59	0	SSW	0	3	SSW	66.8	67.5	67.5	30.046	0	0	0	0.019	69.7	60	339	99.1	15
14-Aug0.041666666	8/14/2005	1:00 AM	66.8	66.9	66.8	76	59	0	SSW	0	3	SSW	66.8	67.5	67.5	30.046	0	0	0	0.019	69.6	60	339	99.1	15
14-Aug0.052083333	8/14/2005	1:15 AM	66.8	66.8	66.8	76	59	0	SSW	0	2	SSW	66.8	67.5	67.5	30.042	0	0	0	0.019	69.6	60	335	98	15
14-Aug0.0625	8/14/2005	1:30 AM	66.8	66.8	66.8	76	59	0	SSW	0	2	SSW	66.8	67.5	67.5	30.046	0	0	0	0.019	69.8	59	333	97.4	15
14-Aug0.072916666	8/14/2005	1:45 AM	66.9	66.9	66.8	76	59.1	0	S	0	1	S	66.9	67.7	67.7	30.043	0	0	0	0.02	69.6	59	191	55.8	15
14-Aug0.083333333	8/14/2005	2:00 AM	67.1	67.1	66.9	75	58.9	0	SSW	0	1	S	67.1	67.8	67.8	30.041	0	0	0	0.022	69.4	59	289	84.2	15
14-Aug0.09375	8/14/2005	2:15 AM	67.1	67.1	67.1	75	58.9	0	S	0	2	S	67.1	67.8	67.8	30.037	0	0	0	0.022	69.4	59	342	100	15
14-Aug0.104166666	8/14/2005	2:30 AM	67.3	67.3	67.1	75	59.1	0	SSW	0	2	SSW	67.3	68.1	68.1	30.034	0	0	0	0.024	69.4	59	341	99.7	15

14-Aug0.114583333	8/14/2005	2:45 AM	67.3	67.3	67.3	74	58.7	0	S	0	2	S	67.3	68	68	30.033	0	0	0	0.024	69.4	59	342	100	15
14-Aug0.125	8/14/2005	3:00 AM	67.4	67.4	67.3	74	58.8	0	S	0	1	S	67.4	68.1	68.1	30.027	0	0	0	0.026	69.4	59	342	100	15
14-Aug0.135416666	8/14/2005	3:15 AM	67.6	67.6	67.4	74	59	0	—	0	0	—	67.6	68.4	68.4	30.023	0	0	0	0.027	69.6	59	341	99.7	15
14-Aug0.145833333	8/14/2005	3:30 AM	67.4	67.6	67.4	74	58.8	0	S	0	1	S	67.4	68.1	68.1	30.026	0	0	0	0.025	69.4	58	342	100	15
14-Aug0.15625	8/14/2005	3:45 AM	67.4	67.4	67.3	74	58.8	0	—	0	0	—	67.4	68.1	68.1	30.024	0	0	0	0.026	69.4	58	342	100	15
14-Aug0.166666666	8/14/2005	4:00 AM	67.6	67.6	67.4	73	58.6	0	—	0	0	—	67.6	68.3	68.3	30.023	0	0	0	0.027	69.4	58	342	100	15
14-Aug0.177083333	8/14/2005	4:15 AM	67.8	67.8	67.6	74	59	0	—	0	0	—	67.6	68.4	68.4	30.02	0	0	0	0.027	69.4	58	342	100	15
14-Aug0.1875	8/14/2005	4:30 AM	67.4	67.6	67.4	74	58.8	0	E	0	1	ESE	67.4	68.1	68.1	30.019	0	0	0	0.026	69.4	58	342	100	15
14-Aug0.197916666	8/14/2005	4:45 AM	67.6	67.6	67.4	74	58	0	SSW	0	2	SSW	67.6	68.4	68.4	30.019	0	0	0	0.027	69.4	58	342	100	15
14-Aug0.208333333	8/14/2005	5:00 AM	67.6	67.6	67.6	73	58.6	0	—	0	0	—	67.6	68.3	68.3	30.018	0	0	0	0.027	69.4	58	342	100	15
14-Aug0.21875	8/14/2005	5:15 AM	67.8	67.8	67.6	73	58.8	0	—	0	0	—	67.8	68.5	68.5	30.02	0	0	0	0.028	69.4	58	341	99.7	15
14-Aug0.229166666	8/14/2005	5:30 AM	67.6	67.8	67.6	72	58.2	0	—	0	0	—	67.6	68.2	68.2	30.02	0	0	0	0.027	69.4	58	342	100	15
14-Aug0.239583333	8/14/2005	5:45 AM	67.6	67.6	67.6	73	58.6	0	—	0	0	—	67.6	68.3	68.3	30.02	0	0	0	0.027	69.4	58	341	99.7	15
14-Aug0.25	8/14/2005	6:00 AM	67.8	67.8	67.6	72	58.4	0	—	0	0	—	67.8	68.5	68.5	30.021	0	0	0	0.029	69.4	58	342	100	15
14-Aug0.260416666	8/14/2005	6:15 AM	67.8	67.8	67.8	72	58.4	0	—	0	0	—	67.8	68.5	68.5	30.022	0	0	0	0.029	69.6	59	341	99.7	15
14-Aug0.270833333	8/14/2005	6:30 AM	67.9	67.8	67.8	72	58.4	0	S	0	1	S	67.8	68.5	68.5	30.025	0	0	0	0.029	69.6	60	342	100	15
14-Aug0.28125	8/14/2005	6:45 AM	67.6	67.8	67.6	72	58.2	0	SSW	0	3	SW	67.6	68.2	68.2	30.029	0	0	0	0.027	69.7	61	342	100	15
14-Aug0.291666666	8/14/2005	7:00 AM	67.6	67.6	67.6	71	57.9	0	S	0	1	S	67.6	68.2	68.2	30.027	0	0	0	0.027	69.7	61	341	99.7	15
14-Aug0.302083333	8/14/2005	7:15 AM	67.8	67.8	67.6	72	58.4	0	ESE	0	1	ESE	67.8	68.5	68.5	30.032	0	0	0	0.029	69.9	61	340	99.4	15
14-Aug0.3125	8/14/2005	7:30 AM	67.6	67.8	67.6	73	58.6	0	E	0	2	E	67.8	68.3	68.3	30.037	0	0	0	0.027	69.9	61	342	100	15
14-Aug0.322916666	8/14/2005	7:45 AM	67.6	67.6	67.6	72	58.2	0	ESE	0	2	ESE	67.8	68.2	68.2	30.039	0	0	0	0.027	70.1	60	342	100	15
14-Aug0.333333333	8/14/2005	8:00 AM	67.8	67.8	67.6	71	58.1	0	E	0	2	E	67.8	68.4	68.4	30.046	0	0	0	0.028	70.2	60	342	100	15
14-Aug0.34375	8/14/2005	8:15 AM	67.8	67.8	67.8	72	58.4	0	ESE	0	2	E	67.8	68.5	68.5	30.051	0	0	0	0.029	70.6	61	341	99.7	15
14-Aug0.354166666	8/14/2005	8:30 AM	67.8	67.8	67.8	72	58.4	0	ESE	0	2	ESE	67.8	68.5	68.5	30.052	0	0	0	0.029	70.7	60	342	100	15
14-Aug0.364583333	8/14/2005	8:45 AM	67.9	67.8	67.8	72	58.5	0	ESE	0	2	ESE	67.9	68.8	68.8	30.054	0	0	0	0.03	71.1	60	342	100	15
14-Aug0.375	8/14/2005	9:00 AM	67.9	67.9	67.8	72	58.5	0	ESE	0	2	ESE	67.9	68.8	68.8	30.057	0	0	0	0.03	71.2	60	342	100	15
14-Aug0.385416666	8/14/2005	9:15 AM	67.9	68.1	67.8	72	58.5	0	E	0	2	SE	67.9	68.8	68.8	30.056	0	0	0	0.03	71.4	60	340	99.4	15
14-Aug0.395833333	8/14/2005	9:30 AM	67.9	68.1	67.9	72	58.5	0	ESE	0	3	ENE	67.9	68.8	68.8	30.057	0	0	0	0.03	71.6	59	342	100	15
14-Aug0.40625	8/14/2005	9:45 AM	68.1	68.1	67.9	72	58.7	0	ESE	0	2	E	68.1	68.8	68.8	30.058	0	0	0	0.032	71.9	59	342	100	15
14-Aug0.416666666	8/14/2005	10:00 AM	68.3	68.3	68.1	71	58.5	0	ESE	0	3	ESE	68.3	68.9	68.9	30.058	0	0	0	0.034	72.4	58	342	100	15
14-Aug0.427083333	8/14/2005	10:15 AM	68.6	68.6	68.3	70	58.4	0	ESE	0	2	ESE	68.6	69.1	69.1	30.061	0	0	0	0.037	73	57	342	100	15
14-Aug0.4375	8/14/2005	10:30 AM	68.8	68.8	68.6	70	58.6	0	ESE	0	3	ESE	68.8	69.2	69.2	30.059	0	0	0	0.04	73.6	56	342	100	15
14-Aug0.447916666	8/14/2005	10:45 AM	68.9	68.9	68.8	71	59.1	0	ESE	0	3	ESE	68.9	69.4	69.4	30.063	0	0	0	0.041	74.2	55	341	98.7	15
14-Aug0.458333333	8/14/2005	11:00 AM	69.4	69.4	68.9	69	59.4	0	NE	0	1	NE	69.4	69.5	69.5	30.062	0	0	0	0.046	74.7	54	342	100	15
14-Aug0.46875	8/14/2005	11:15 AM	69.6	69.6	69.4	68	58.6	0	ESE	0	2	ESE	69.6	69.8	69.6	30.06	0	0	0	0.048	75.4	53	341	98.7	15
14-Aug0.479166666	8/14/2005	11:30 AM	69.9	69.9	69.6	68	58.9	0	ESE	0	2	ESE	69.9	69.9	69.9	30.056	0	0	0	0.051	75.7	48	341	99.7	15
14-Aug0.489583333	8/14/2005	11:45 AM	69.9	69.9	69.9	67	58.4	0	ESE	0	3	ESE	69.9	69.8	69.8	30.053	0	0	0	0.051	72.3	30	342	100	15
14-Aug0.5	8/14/2005	12:00 PM	70.4	70.4	69.9	66	58.5	0	N	0	1	E	70.4	70.3	70.3	30.057	0	0	0	0.058	72.6	46	342	100	15
14-Aug0.510416666	8/14/2005	12:15 PM	70.8	70.8	70.4	65	58.4	0	ESE	0	2	E	70.8	70.7	70.7	30.053	0	0	0	0.06	71.8	38	342	100	15
14-Aug0.520833333	8/14/2005	12:30 PM	71.3	71.3	70.8	65	58.9	0	ESE	0	2	ESE	71.3	71.3	71.3	30.051	0	0	0	0.058	72.6	36	339	98.1	15
14-Aug0.53125	8/14/2005	12:45 PM	71.6	71.8	71.3	65	59.1	0	ESE	0	3	ESE	71.5	71.8	71.8	30.051	0	0	0	0.058	71.8	42	341	99.7	15
14-Aug0.541666666	8/14/2005	1:00 PM	72	72	71.6	65	59.6	0	E	0	3	ESE	72	72.3	72.3	30.046	0	0	0	0.073	71.8	32	335	97.4	15
14-Aug0.552083333	8/14/2005	1:15 PM	72.7	72.7	72	64	59.8	0	ENE	0	2	E	72.7	73.2	73.2	30.04	0	0	0	0.08	73.3	41	337	98.5	15
14-Aug0.5625	8/14/2005	1:30 PM	73	73.2	72.7	63	59.7	0	ESE	0	2	ESE	73	73.6	73.6	30.037	0	0	0	0.083	72.3	31	122	35.7	15
14-Aug0.572916666	8/14/2005	1:45 PM	72.3	73	72.3	64	59.4	1	ESE	0.25	5	SE	72.3	72.6	72.6	30.035	0	0	0	0.076	73.6	36	341	99.7	15
14-Aug0.583333333	8/14/2005	2:00 PM	72.3	72.3	72.1	65	59.9	1	ESE	0.25	5	ESE	72.3	72.7	72.7	30.032	0	0	0	0.076	73.9	39	342	100	15
14-Aug0.59375	8/14/2005	2:15 PM	72.8	72.8	72.3	63	59.5	1	ESE	0.25	5	ESE	72.8	73.3	73.3	30.024	0	0	0	0.081	74.3	28	342	100	15
14-Aug0.604166666	8/14/2005	2:30 PM	72.5	72.8	72.5	66	60.1	1	ESE	0.25	5	ESE	72.5	73	73	30.02	0	0	0	0.078	74.7	34	342	100	15
14-Aug0.614583333	8/14/2005	2:45 PM	74.4	74.4	72.5	61	60.1	1	ENE	0.25	4	ESE	74.4	75.3	75.3	30.007	0	0	0	0.098	82.9	21	342	100	15
14-Aug0.625	8/14/2005	3:00 PM	75.1	76.1	74.4	59	59.8	1	ESE	0.25	5	ESE	75.1	75.9	75.9	30	0	0	0	0.105	81	18	341	99.7	15
14-Aug0.635416666	8/14/2005	3:15 PM	75.4	75.6	75.1	57	59.1	1	ESE	0.25	6	ESE	75.4	76	76	29.986	0	0	0	0.108	79.4	20	342	100	15
14-Aug0.645833333	8/14/2005	3:30 PM	75.6	75.9	75.4	57	59.3	1	ENE	0.25	4	E	75.6	76.1	76.1	29.980	0	0	0	0.11	78	24	342	100	15
14-Aug0.65625	8/14/2005	3:45 PM	75.8	76	75.6	56	59	1	ESE	0.25	6	ESE	75.8	76.2	76.2	29.985	0	0	0	0.113	75.6	20	342	100	15
14-Aug0.666666666	8/14/2005	4:00 PM	75.4	75.8	75.3	56	58.6	1	ESE	0.25	6	ESE	75.4	75.9	75.9	29.981	0	0	0	0.108	74.7	19	342	100	15
14-Aug0.677083333	8/14/2005	4:15 PM	75.3	75.4	75.1	57	59	1	ENE	0.25	6	SSE	75.3	75.9	75.9	29.982	0	0	0	0.107	75.6	31	342	100	15
14-Aug0.6875	8/14/2005	4:30 PM	75.3	75.3	75.1	57	59	2	ESE	0.5	6	E	75.3	75.9	75.9	29.977	0	0	0	0.107	78.3	26	342	100	15
14-Aug0.697916666	8/14/2005	4:45 PM	75.3	75.4	75.1	57	59	1	ESE	0.25	7	ESE	75.3	75.9	75.9	29.974	0	0	0	0.107	75.6	22	341	99.7	15
14-Aug0.708333333	8/14/2005	5:00 PM	75.3	75.8	75.3	56	58.5	1	E	0.25	5	E	75.3	75.8	75.8	29.974	0	0	0	0.107	77.3	27	342	100	15
14-Aug0.71875	8/14/2005	5:15 PM	74.4	75.3	74.4	57	59.2	2	ESE	0.5	10	SE	74.4	74.9	74.9	29.978	0	0	0	0.098	78.8	31	341	99.7	15
14-Aug0.729166666	8/14/2005	5:30 PM	73.5	74.4	73.5	59	58.3	2	ESE	0.5	9	SE	73.5	74	74	29.978	0	0	0	0.089	79.2	32	342	100	15
14-Aug0.739583333	8/14/2005	5:45 PM	73.2	73.5	72.8	60	58.5	2	ESE	0.5	8	ENE	73.2	73.7	73.7	29.976	0	0	0	0.086	76.1	26	341	99.7	15
14-Aug0.75	8/14/2005	6:00 PM	73	73.5	73	61	58.8	1	ESE	0.25	6	ESE	73	73.5	73.5	29.974	0	0	0	0.083	73.6	26	342	100	15
14-Aug0.760416666	8/14/2005	6:15 PM	72	73	72	63	58.7	2	ESE	0.5	8	E	72	72.1	72.1	29.962	0	0	0	0.073	71.6	26	342	100	15
14-Aug0.770833333	8/14/2005	6:30 PM	71.6	71.8	71.3	63	58.2	1	ESE	0.25	6	SE	71.5	71.4	71.4	29.998	0	0	0	0.068	71.4	36	342	100	15
14-Aug0.78125	8/14/2005	6:45 PM	70.9	71.5	70.9	64	58.1	1	ESE	0.25	6	E	70.9	70.7	70.7	29.998	0	0	0	0.061	71.8	34	342	100	15
14-Aug0.791666666	8/14/2005	7:00 PM	69.9	70.9	69.9	67	58.4	1	ESE	0.25	7	E	69.9	69.8	69.8	30.003	0	0	0	0.051	72.6	36	342	100	15
14-Aug0.802083333	8/14/2005	7:15 PM	69.4	69.9	69.4	66	58.4	1	SSW	0.25	6	S	69.4	69.5	69.5	30.006	0	0	0	0.046	72.8	39	342	100	15
14-Aug0.8125	8/14/2005	7:30 PM	68.8	69.3	69.8	69	58.2	1	SSW	0.25	5	SSW	68.8	69.1	69.1	30.01	0	0	0	0.04	72.4	43	342	100	15
14-Aug0.822916666	8/14/2005	7:45 PM	68.3	69.8	68.3	70	58.1	1	SSW	0.25	5	SW	68.3	68.8	68.8	30.02	0	0	0	0.034	71.9	45	342	100	15
14-Aug0.833333333	8/14/2005	8:00 PM	67.4	68.3	67.4	72	58.1	1	ESE	0.25	6	ESE	67.4	68	68	30.023	0	0	0	0.025	71.2	47	342	100	15
14-Aug0.84375	8/14/2005	8:15 PM	67.3	67.4	67.3	72	58	0	E	0	3	E	67.3	67.8	67.8	30.022	0	0	0	0.024	70.8	49	341	98.7	15
14-Aug0.854166666	8/14/2005	8:30 PM	66.9	67.1	66.9	72	57.6	0	ESE	0	6	SW	66.9	67.4	67.4	30.023	0	0	0	0.02	70.2	51	342	100	15
14-Aug0.864583333	8/14/2005	8:45 PM	66.8	66.9	66.8	73	57.9	0	S	0	2	SSW	66.8	67.3	67.3	30.022	0	0	0	0.019	70.1	52	342	100	15
14-Aug0.875	8/14/2005	9:00 PM	66.6	66.8	66.6	73	57.7	0	SSW	0	4	ESE	66.6	67.1	67.1	30.031	0	0	0	0.017	69.7	53	342	100	15
14-Aug0.885416666	8/14/2005	9:15 PM	66.3	66.6	66.3	73	57.4	1	SSW	0.25	5	SW	66.3	66.7	66.7	30.037	0	0	0	0.014	69.8	55	342	100	15
14-Aug0.895833333	8/14/2005	9:30 PM	66.1	66.3	66.1	73	57.2	0	ESE	0	2	E	66.1	66.5	66.5	30.046	0	0	0	0.011	69.5	57	342	100	15
14-Aug0.90625	8/14/2005	9:45 PM	66.1	66.1	66	73	57.2	0	SSW	0	3	SSW	66.1	66.5	66.5	30.051	0	0	0	0.011	69.4	58	342	100	15
14-Aug0.916666666	8/14/2005	10:00 PM	65.8	66.1	65.8	74	57.3	1	SSW	0.25	4	SSW	65.8	66.2	66.2	30.05	0	0	0	0.008	69.2	58	341	99.7	15
14-Aug0.927083333	8/14/2005	10:15 PM	65.6	65.8	65.6	75	57.5	1	SSW	0.25	6	SSW	65.6	66	66	30.053	0	0	0	0.006	69	58	341	99.7	15
14-Aug0.9375	8/14/2005	10:30 PM	65.6	65.8	65.6	76	57.8	0	SSW	0	3	SW	65.8	66.1	66.1	30.053	0	0	0	0.006	69.2	60	337	98.5	15
14-Aug0.947916666	8/14/2005	10:45 PM	65.6	65.8	65.6	76	57.8	1	SSW	0.25	5	SSW	65.6	66.1	66.1	30.062	0	0	0	0.006	69	58	339	99.1	15
14-Aug0.958333333	8/14/2005	11:00 PM	65.8	65.8	65.6	76	58	1	SW	0.25	3	SW	65.8	66.3	66.3	30.068	0	0	0	0.006	68.9	59	339	99.1	15
14-Aug0.96875	8/14/2005	11:15 PM	65.6	66	65.6	76	57.9	1	SSW	0.25	4	SW	65.8	66.1	66.1	30.07	0	0	0	0.006	68.8	59	339	99.1	15
14-Aug0.979166666	8/14/2005	11:30 PM	65.8	65.8	65.8	76	58	0	SW	0	2	SW	65.8	66.3	66.3	30.073	0	0	0	0.008	68.7	59	340	98.4	15

14-Aug0.986583333	8/14/2005	11:45 PM	65.8	66	65.8	76	69	1	SSW	0.25	3	SSW	65.8	66.3	66.3	30.073	0	0	0	0.008	68.7	59	340	i	99.4	15
15-Aug0	8/16/2005	12:00 AM	65.6	65.8	65.8	76	59	1	SSW	0.25	2	SW	65.8	66.3	66.3	30.077	0	0	0	0.009	68.6	60	342	i	100	15
15-Aug0.010416666	8/15/2005	12:15 AM	69	66	65.8	75	57.8	0	SSW	0	3	SSW	66	66.5	66.5	30.078	0	0	0	0.01	68.6	59	338	i	99.8	15
15-Aug0.020833333	8/15/2005	12:30 AM	69	66	66	75	57.8	0	SW	0	2	SW	69	66.5	66.5	30.078	0	0	0	0.01	66.5	59	340	i	98.4	16
15-Aug0.03125	8/15/2005	12:45 AM	65.8	66	65.8	75	57.7	1	SSW	0.25	2	SSW	65.8	66.3	66.3	30.08	0	0	0	0.009	68.4	60	258	i	74.8	15
15-Aug0.041666666	8/15/2005	1:00 AM	66	66	65.8	76	59.2	0	SSW	0	2	SSW	66	66.6	66.6	30.078	0	0	0	0.01	68.4	59	217	i	63.6	16
15-Aug0.052083333	8/16/2005	1:15 AM	66.1	66.1	66	74	57.6	0	SSW	0	2	SSW	66.1	66.6	66.6	30.078	0	0	0	0.011	68.4	59	342	i	100	15
15-Aug0.0625	8/15/2005	1:30 AM	66.1	65.1	68.1	74	57.5	0	SW	0	3	SSW	66.1	66.6	66.8	30.08	0	0	0	0.011	68.4	59	342	i	100	15
15-Aug0.072916666	8/15/2005	1:45 AM	66.3	66.3	66.1	74	57.8	0	SW	0	2	SW	66.3	66.9	66.9	30.087	0	0	0	0.014	68.4	59	342	i	100	15
15-Aug0.083333333	8/15/2005	2:00 AM	68.4	66.4	66.3	74	67.9	0	SSW	0	2	SSW	65.4	66.9	66.8	30.09	0	0	0	0.015	65.4	60	341	i	99.7	15
15-Aug0.08375	8/15/2005	2:15 AM	65.6	66.6	66.4	74	59.1	0	SSW	0	1	SSW	66.6	67.2	67.2	30.084	0	0	0	0.017	68.4	57	342	i	100	16
15-Aug0.104166666	8/15/2005	2:30 AM	66.6	66.6	66.6	74	60.2	0	SE	0	1	SE	66.8	67.4	67.4	30.086	0	0	0	0.019	68.4	57	342	i	100	15
15-Aug0.114583333	8/15/2005	2:45 AM	66.6	66.8	66.6	74	56.1	0	SE	0	1	SE	66.6	67.2	67.2	30.095	0	0	0	0.017	68.4	57	304	i	86.8	16
15-Aug0.125	8/15/2005	3:00 AM	65.4	66.8	65.4	73	57.5	0	ESE	0	2	SSW	65.4	66.9	66.9	30.092	0	0	0	0.016	68.4	57	341	i	98.7	15
15-Aug0.135416666	8/15/2005	3:15 AM	66.6	66.9	66.4	73	57.9	0	SSW	0	1	SSW	66.9	67.3	67.3	30.097	0	0	0	0.019	68.4	57	342	i	100	15
15-Aug0.145833333	8/15/2005	3:30 AM	66.8	66.9	66.6	73	57.7	0	SSW	0	1	SSW	66.6	67.1	67.1	30.096	0	0	0	0.017	68.4	57	342	i	100	15
15-Aug0.16625	8/15/2005	3:45 AM	66.9	66.8	66.8	73	67.7	0	S	0	1	S	66.6	67.1	67.1	30.097	0	0	0	0.017	68.4	57	342	i	100	15
15-Aug0.188888888	8/15/2005	4:00 AM	66.6	66.6	66.6	74	68.1	0	SSW	0	1	SSW	66.6	67.2	67.2	30.093	0	0	0	0.017	68.4	57	342	i	100	15
15-Aug0.177083333	8/15/2005	4:15 AM	66.3	66.6	66.3	74	57.9	0	ESE	0	2	ESE	66.3	66.9	66.9	30.096	0	0	0	0.014	68.2	57	341	i	98.7	15
15-Aug0.1875	8/15/2005	4:30 AM	66.4	66.4	66.3	74	57.9	0	—	0	0	—	66.4	66.9	66.9	30.097	0	0	0	0.016	68	59	341	i	99.7	16
15-Aug0.197916666	8/15/2005	4:45 AM	66.4	66.4	66.4	74	57.9	0	—	0	0	—	66.4	66.9	66.9	30.098	0	0	0	0.015	68	57	342	i	100	16
15-Aug0.208333333	8/15/2005	5:00 AM	66.6	66.6	66.4	74	58.1	0	N	0	2	N	66.6	67.2	67.2	30.098	0	0	0	0.017	68	57	342	i	100	15
15-Aug0.21875	8/15/2005	5:15 AM	66.6	66.8	66.5	73	57.9	0	N	0	5	N	66.8	67.3	67.3	30.091	0	0	0	0.018	68.2	57	342	i	100	15
15-Aug0.229166666	8/15/2005	5:30 AM	66.8	66.6	66.8	73	57.9	0	N	0	2	N	66.8	67.3	67.3	30.095	0	0	0	0.019	66.2	57	342	i	100	16
15-Aug0.239583333	8/15/2005	5:45 AM	66.9	66.8	66.5	74	58.3	0	N	0	1	N	66.9	67.5	67.5	30.096	0	0	0	0.02	68.5	58	342	i	100	15
15-Aug0.25	8/15/2005	6:00 AM	66.9	66.8	66.8	73	69	0	N	0	1	N	66.9	67.5	67.5	30.097	0	0	0	0.02	68.7	61	340	i	99.4	15
15-Aug0.260416666	8/15/2005	6:15 AM	66.9	66.8	66.8	74	58.3	0	—	0	0	—	66.9	67.5	67.5	30.1	0	0	0	0.02	68.7	62	342	i	100	15
15-Aug0.270833333	8/15/2005	6:30 AM	66.9	66.9	66.9	73	69	0	N	0	2	N	66.9	67.6	67.5	30.101	0	0	0	0.02	68.9	63	341	i	99.7	15
15-Aug0.28125	8/15/2005	6:45 AM	67.1	67.1	66.9	73	68.2	1	N	0.25	4	N	67.1	67.7	67.7	30.104	0	0	0	0.022	68.2	64	342	i	100	15
15-Aug0.291666666	8/15/2005	7:00 AM	67.1	67.3	67.1	73	58.2	0	N	0	1	N	67.1	67.7	67.7	30.109	0	0	0	0.022	68.9	64	342	i	100	16
15-Aug0.302083333	8/15/2005	7:15 AM	67.1	67.1	67.1	72	67.8	0	ESE	0	1	ESE	67.1	67.6	67.6	30.114	0	0	0	0.022	70.1	63	321	i	93.9	16
15-Aug0.3125	8/15/2005	7:30 AM	67.1	67.3	67.1	72	57.9	0	ESE	0	2	E	67.1	67.6	67.6	30.119	0	0	0	0.022	70.1	63	323	i	94.4	16
15-Aug0.322916666	8/15/2005	7:45 AM	67.3	67.3	67.1	73	68.3	0	E	0	1	E	67.3	67.9	67.9	30.12	0	0	0	0.024	70.4	63	339	i	98.1	15
15-Aug0.333333333	8/15/2005	8:00 AM	67.4	67.4	67.3	72	66.1	0	ESE	0	1	ESE	67.4	66	66	30.124	0	0	0	0.025	70.7	63	340	i	99.4	15
15-Aug0.34375	8/15/2005	8:15 AM	67.6	67.6	67.4	73	59.8	0	ESE	0	2	ESE	67.6	66.3	66.3	30.13	0	0	0	0.027	70.8	62	338	i	99.8	16
15-Aug0.354166666	8/15/2005	8:30 AM	67.6	67.6	67.4	71	67.9	0	SSW	0	2	SW	67.6	66.2	66.2	30.131	0	0	0	0.027	70.7	57	339	i	99.1	16
15-Aug0.364583333	8/15/2005	8:45 AM	67.9	67.8	67.6	71	59.1	0	SW	0	2	WSW	67.6	66.4	66.4	30.133	0	0	0	0.029	68.9	58	338	i	96.8	16
15-Aug0.375	8/15/2005	9:00 AM	68.1	68.1	67.9	72	68.7	0	—	0	0	—	68.1	66.9	66.8	30.139	0	0	0	0.032	69.8	60	336	i	98.2	15
15-Aug0.395416666	8/15/2005	9:16 AM	67.9	68.3	67.9	71	68.1	0	SW	0	3	SW	67.9	68.6	68.6	30.14	0	0	0	0.03	68.9	61	338	i	98.8	15
15-Aug0.396833333	8/15/2005	9:30 AM	68.3	68.3	67.9	71	59.5	0	SE	0	1	SSE	66.3	66.9	66.9	30.141	0	0	0	0.034	70.7	61	331	i	96.8	16
15-Aug0.40625	8/15/2005	9:45 AM	68.6	68.6	68.3	71	68.9	0	—	0	0	—	68.6	68.2	68.2	30.141	0	0	0	0.037	71.2	60	338	i	98.8	16
15-Aug0.416666666	8/15/2005	10:00 AM	68.9	68.9	68.6	71	59.1	0	—	0	0	—	68.9	68.4	68.4	30.14	0	0	0	0.041	71.8	58	335	i	69	16
15-Aug0.427083333	8/15/2005	10:15 AM	69.1	69.1	68.9	70	56.9	0	NW	0	1	NW	69.1	69.5	69.5	30.14	0	0	0	0.043	72.4	57	335	i	69	15
15-Aug0.4375	8/15/2005	10:30 AM	69.1	69.3	69.1	70	56.8	0	ESE	0	2	ESE	69.1	69.5	69.6	30.138	0	0	0	0.043	73	60	330	i	98.5	16
15-Aug0.447916666	8/15/2005	10:45 AM	69.1	69.1	69.1	70	59.9	0	E	0	2	E	69.1	69.5	69.5	30.136	0	0	0	0.043	72.6	54	339	i	98.1	16
15-Aug0.458333333	8/15/2005	11:00 AM	69.1	69.1	69.1	70	58.9	0	ESE	0	2	ESE	69.1	69.5	69.5	30.139	0	0	0	0.043	71.4	57	337	i	96.6	16
15-Aug0.4587 5	8/15/2005	11:15 AM	69.4	69.4	69.1	69	56.9	0	—	0	0	—	69.4	69.6	69.6	30.136	0	0	0	0.046	72.8	60	340	i	98.4	16
15-Aug0.479166666	8/15/2005	11:30 AM	69.8	69.9	69.6	70	59.6	0	SSW	0	2	S	69.9	70	70	30.133	0	0	0	0.05	74	57	336	i	99.2	16
15-Aug0.489583333	8/15/2005	11:45 AM	69.9	68.9	69.8	70	68.7	0	ENE	0	2	ENE	69.9	70	70	30.13	0	0	0	0.051	76	59	340	i	98.4	16
15-Aug0.5	8/15/2005	12:00 PM	70.3	70.3	69.9	69	59.6	0	N	0	2	NE	70.3	70.4	70.4	30.129	0	0	0	0.055	78.3	56	339	i	99.1	16
15-Aug0.510416666	8/15/2005	12:16 PM	70.9	70.9	70.4	69	59.8	0	ENE	0	3	ENE	70.9	71.1	71.1	30.124	0	0	0	0.061	77.6	52	337	i	98.5	16
15-Aug0.520833333	8/15/2005	12:30 PM	71.5	71.5	70.9	67	60	0	ESE	0	2	E	71.5	71.6	71.6	30.115	0	0	0	0.068	77.5	47	271	i	79.2	16
15-Aug0.53125	8/15/2005	12:45 PM	72.3	72.3	71.5	63	58	1	ESE	0.25	6	E	72.3	72.6	72.6	30.112	0	0	0	0.076	78.7	44	210	i	61.4	16
15-Aug0.541666666	8/15/2005	1:00 PM	73	73	72.1	64	60.1	1	ESE	0.25	6	ESE	73	73.6	73.6	30.102	0	0	0	0.083	84.3	42	338	i	98.8	16
15-Aug0.552083333	8/15/2005	1:15 PM	73.2	73.2	73	62	58.4	1	ESE	0.25	6	N	73.2	73.8	73.8	30.098	0	0	0	0.085	86.9	38	342	i	100	15
15-Aug0.5625	8/15/2005	1:30 PM	73.9	73.9	73.2	62	60.1	1	ESE	0.25	4	ESE	73.9	74.8	74.8	30.099	0	0	0	0.093	92.2	32	342	i	100	15
15-Aug0.572916666	8/15/2005	1:45 PM	74.7	74.7	73.9	61	60.4	1	ESE	0.25	6	E	74.7	75.6	75.6	30.093	0	0	0	0.101	98.4	27	341	i	99.7	16
15-Aug0.583333333	8/15/2005	2:00 PM	75.6	75.6	74.7	59	59.8	1	E	0.25	6	ESE	75.6	76.2	76.2	30.078	0	0	0	0.11	102.5	24	341	i	99.7	16
15-Aug0.58376	8/15/2005	2:15 PM	76.3	76.3	75.6	57	59.9	1	E	0.25	6	E	76.3	76.8	76.8	30.087	0	0	0	0.118	104.8	15	341	i	99.7	15
15-Aug0.604166666	8/15/2005	2:30 PM	77	77	76.3	55	59.6	1	ESE	0.25	4	ENE	77	77.3	77.3	30.061	0	0	0	0.125	105.4	19	342	i	100	16
15-Aug0.614583333	8/15/2005	2:45 PM	77.4	77.7	77	66	60	1	ESE	0.25	8	ESE	77.4	77.9	77.8	30.055	0	0	0	0.129	107.1	19	342	i	100	16
15-Aug0.625	8/15/2005	3:00 PM	77.2	77.6	77.2	66	60.3	2	ESE	0.5	10	N	77.2	77.6	77.6	30.051	0	0	0	0.127	69.9	21	341	i	99.7	16
15-Aug0.635416666	8/15/2005	3:15 PM	77.7	77.8	77.2	66	60.2	1	E	0.25	6	SE	77.7	78.1	78.1	30.048	0	0	0	0.132	84.2	24	338	i	99.1	16
15-Aug0.645833333	8/15/2005	3:30 PM	77.4	77.9	77.4	65	60	1	ESE	0.25	7	ESE	77.4	77.8	77.8	30.046	0	0	0	0.129	88.9	26	341	i	99.7	16
15-Aug0.66625	8/15/2005	3:46 PM	75.6	77.2	75.6	57	59.3	2	ESE	0.5	6	ESE	75.6	76.1	76.1	30.043	0	0	0	0.11	87.7	28	340	i	98.4	15
15-Aug0.666666666	8/15/2005	4:00 PM	74.6	75.4	74.6	59	59.3	1	ESE	0.25	7	E	74.6	75.3	75.3	30.046	0	0	0	0.1	85.9	31	342	i	100	15
15-Aug0.677083333	8/15/2005	4:16 PM	74.7	74.7	74.4	59	56.9	2	ESE	0.5	6	ESE	74.7	75.4	75.4	30.045	0	0	0	0.101	84.3	34	341	i	99.7	15
15-Aug0.6875	8/15/2005	4:30 PM	74.9	75.1	74.7	59	59.6	2	ESE	0.5	6	E	74.9	75.7	75.7	30.046	0	0	0	0.103	89.5	36	342	i	100	15
15-Aug0.697916666	8/15/2005	4:45 PM	74.6	74.9	74.4	59	59.3	2	ESE	0.5	7	E	74.6	75.3	75.3	30.044	0	0	0	0.1	83.9	35	342	i	100	15
15-Aug0.709833333	8/15/2005	5:00 PM	74.6	74.7	74.6	59	59.3	1	E	0.25	8	ESE	74.6	75.3	75.3	30.045	0	0	0	0.1	82.1	38	340	i	98.4	15
15-Aug0.71875	8/15/2005	5:15 PM	73.7	74.6	73.7	61	59.4	2	ESE	0.5	6	ESE	73.7	74.4	74.4	30.051	0	0	0	0.091	81	40	341	i	98.7	15
15-Aug0.729166666	8/15/2005	5:30 PM	73.2	74	73.2	61	56.9	2	ESE	0.5	6	E	73.2	73.7	73.7	30.051	0	0	0	0.085	80.5	38	341	i	98.7	15
15-Aug0.739583333	8/15/2005	5:45 PM	73.2	73.2	72.6	61	58.9	2	ESE	0.5	6	ESE	73.2	73.7	73.7	30.053	0	0	0	0.085	78.5	37	341	i	99.7	15
15-Aug0.75	8/15/2005	6:00 PM	72.8	73.7	72.8	61	58.6	2	ESE	0.5	7	E	72.8	73.2	73.2	30.063	0	0	0	0.081	78.7	38	341	i	99.7	15
15-Aug0.760416666	8/15/2005	6:15 PM	72	72.8	72	62	58.3	1	ESE	0.25	6	E	72	72.1	72.1	30.066	0	0	0	0.073	78.2	41	342	i	100	15
15-Aug0.770833333	8/15/2005	6:30 PM	71.1	72	71.1	64	58.3	2	ESE	0.5	6	E	71.1	71	71	30.057	0	0	0	0.064	79.2	43	342	i	100	15
15-Aug0.78125	8/15/2005	6:45 PM	70.3	71.1	70.3	66	58.4	2	ESE	0.5	6	E	70.3	70.1	70.1	30.067	0	0	0	0.056	77.5	44	341	i	99.7	15
15-Aug0.791666666	8/15/2005	7:00 PM	69.9	70.3	69.5	65	60	2	ESE	0.5	7	E	69.9	69.7	69.7	30.072	0	0	0	0.051	77.2	49	342	i	100	15
15-Aug0.802083333	8/15/2005	7:15 PM	69.4	69.9	69.4	66	59.4	1	ESE	0.25	6	ESE	69.4	69.5	69.6	30.076	0	0	0	0.046	76.3	47	338	i	98.8	15
15-Aug0.8125	8/15/2005	7:30 PM	69.3	69.3	69.1	69	58.3	1	E	0.25	5	ESE	69.3	69.4	69.4	30.081	0	0	0	0.045	75.2	48	342	i	100	15
15-Aug0.822916666	8/15/2005	7:46 PM	68.9	69.3	66.8	66	58.3	1	E	0.25	5	ESE	68.9	69.2	69.2	30.085	0	0	0	0.041	74.2	49	342	i	100	15
15-Aug0.833333333	8/15/2005	8:00 PM	68.6	68.9	68.6	70	58.4	1	SSW	0.25	5	SSW	68.9	69.1	69.1	30.087	0	0	0	0.037	73.3	50	341	i	99.7	15
15-Aug0.84375	8/15/2005	8:15 PM	68.1	68.5	68.1	70	57.9	1	SSW	0.25	7	E	68.1	68.7	68.7	30.096	0	0	0	0.032	72.8	52	339	i	99.1	15
15-Aug0.854166666	8/15/2005	8:30 PM	68.1	68.1	67.9	70	57.8	1	SSW	0.25	5	SW	68.1	68.7	68.7	30.101	0	0	0	0.032	72.1	53	341	i	99.7	15

15-Aug0.854583333	8/15/2005	8:45 PM	67.6	68.1	67.6	71	57.9	1	SSW	0.25	4	SSW	67.6	68.2	68.2	30.114	0	0	0	0.027	71.8	54	340	99.4	15
15-Aug0.875	8/15/2005	9:00 PM	67.4	67.6	67.4	71	57.7	1	SSW	0.25	8	S	67.4	67.9	67.9	30.12	0	0	0	0.025	71.4	55	339	99.1	15
15-Aug0.895416666	8/15/2005	9:15 PM	67.4	67.9	67.4	70	57.3	0	SSW	0	4	SSW	67.4	67.9	67.9	30.125	0	0	0	0.025	71.2	56	336	98.2	15
15-Aug0.895833333	8/15/2005	9:30 PM	67.4	67.4	67.4	70	57.3	1	SSW	0.25	5	SW	67.4	67.9	67.9	30.129	0	0	0	0.025	70.9	56	336	98.8	15
15-Aug0.90625	8/15/2005	9:45 PM	67.3	67.4	67.3	71	57.6	0	SSW	0	2	ESE	67.3	67.8	67.8	30.131	0	0	0	0.024	70.7	56	320	98.6	15
15-Aug0.916666666	8/15/2005	10:00 PM	67.1	67.3	67.1	71	57.4	0	S	0	3	S	67.1	67.6	67.6	30.132	0	0	0	0.022	70.6	58	339	98.1	15
15-Aug0.927083333	8/15/2005	10:15 PM	66.9	67.1	66.9	72	57.6	0	SSW	0	2	SSW	66.9	67.4	67.4	30.13	0	0	0	0.02	70.4	58	341	99.7	15
15-Aug0.9375	8/15/2005	10:30 PM	66.9	66.9	66.9	72	57.6	0	S	0	1	S	66.9	67.4	67.4	30.13	0	0	0	0.02	70.2	58	342	100	15
15-Aug0.947916666	8/15/2005	10:45 PM	66.8	66.9	66.8	72	57.5	0	S	0	1	S	66.8	67.3	67.3	30.129	0	0	0	0.019	69.9	59	341	99.7	15
15-Aug0.958333333	8/15/2005	11:00 PM	66.6	66.8	66.6	72	57.3	0	—	0	0	—	66.6	67	67	30.128	0	0	0	0.017	69.7	60	340	99.4	15
15-Aug0.96875	8/15/2005	11:15 PM	66.3	66.6	66.3	73	57.4	0	ESE	0	1	ESE	66.3	66.7	66.7	30.128	0	0	0	0.014	69.5	60	340	99.4	15
15-Aug0.979166666	8/15/2005	11:30 PM	66.3	66.3	66.3	73	57.4	0	ESE	0	2	ESE	66.3	66.7	66.7	30.132	0	0	0	0.014	69.4	61	304	99.9	15
15-Aug0.989583333	8/15/2005	11:45 PM	66.1	66.3	66.1	73	57.2	0	ESE	0	3	ESE	66.1	66.5	66.5	30.131	0	0	0	0.011	69.4	62	342	100	15
16-Aug0	8/16/2005	12:00 AM	66.1	66.1	66.1	74	57.8	0	SSE	0	1	SSE	66.1	66.6	66.6	30.131	0	0	0	0.011	69.2	62	342	100	15
16-Aug0.010416666	8/16/2005	12:15 AM	65.9	66.1	65.9	75	57.7	0	E	0	1	E	65.9	66.3	66.3	30.133	0	0	0	0.008	69.9	62	340	99.4	15
16-Aug0.020833333	8/16/2005	12:30 AM	65.6	65.9	65.6	76	57.9	0	E	0	1	E	65.6	66.1	66.1	30.13	0	0	0	0.006	69.7	62	342	100	15
16-Aug0.03125	8/16/2005	12:45 AM	65.6	65.6	65.6	77	59.2	0	—	0	0	—	65.6	66.2	66.2	30.132	0	0	0	0.008	69.4	62	342	100	15
16-Aug0.041666666	8/16/2005	1:00 AM	65.5	65.6	65.5	78	59.5	0	ESE	0	1	ESE	65.5	66.1	66.1	30.136	0	0	0	0.005	69.2	62	299	67.4	15
16-Aug0.052083333	8/16/2005	1:15 AM	65.5	65.5	65.5	79	59.8	0	S	0	1	SE	65.5	66.2	66.2	30.139	0	0	0	0.005	68	62	342	100	15
16-Aug0.0625	8/16/2005	1:30 AM	65.3	65.5	65.3	81	59.3	0	SSW	0	2	SSW	65.3	66.1	66.1	30.137	0	0	0	0.003	68	62	341	99.7	15
16-Aug0.072916666	8/16/2005	1:45 AM	65.3	65.3	65.3	82	59.7	0	WSW	0	1	WSW	65.3	66.1	66.1	30.134	0	0	0	0.003	67.9	62	342	100	15
16-Aug0.083333333	8/16/2005	2:00 AM	65.2	65.3	65.2	82	59.6	0	—	0	0	—	65.2	66	66	30.135	0	0	0	0.002	67.9	62	342	100	15
16-Aug0.09375	8/16/2005	2:15 AM	65	65.2	65	82	59.4	0	—	0	0	—	65	65.7	65.7	30.131	0	0	0	0	67.7	62	342	100	15
16-Aug0.104166666	8/16/2005	2:30 AM	65	65	65	81	59	0	SSW	0	2	SSW	65	65.7	65.7	30.133	0	0	0	0	67.6	62	341	99.7	15
16-Aug0.114583333	8/16/2005	2:45 AM	65	65	65	80	58.7	0	SW	0	1	SW	65	65.7	65.7	30.134	0	0	0	0	67.5	63	340	99.4	15
16-Aug0.125	8/16/2005	3:00 AM	65.2	65.2	65	79	58.5	0	SSW	0	1	SSW	65.2	65.9	65.9	30.137	0	0	0	0.002	67.7	63	342	100	15
16-Aug0.135416666	8/16/2005	3:15 AM	65.2	65.2	65.2	78	58.2	0	ESE	0	1	ESE	65.2	65.8	65.8	30.133	0	0	0	0.002	67.7	62	341	99.7	15
16-Aug0.145833333	8/16/2005	3:30 AM	65.3	65.3	65.2	77	57.9	0	—	0	0	—	65.3	65.8	65.8	30.136	0	0	0	0.003	67.7	62	341	99.7	15
16-Aug0.15625	8/16/2005	3:45 AM	65.5	65.5	65.3	77	58.1	0	S	0	3	SSW	65.5	66.1	66.1	30.137	0	0	0	0.005	67.7	62	342	100	15
16-Aug0.166666666	8/16/2005	4:00 AM	65.5	65.5	65.5	75	57.4	0	SSW	0	3	N	65.5	65.9	65.9	30.136	0	0	0	0.005	67.9	62	342	100	15
16-Aug0.177083333	8/16/2005	4:15 AM	65.6	65.6	65.5	74	57.1	0	SSW	0	2	S	65.6	66	66	30.135	0	0	0	0.006	67.9	61	337	98.5	15
16-Aug0.1875	8/16/2005	4:30 AM	65.6	65.6	65.6	75	57.5	0	S	0	2	SSW	65.6	66	66	30.137	0	0	0	0.006	67.9	61	341	99.7	15
16-Aug0.197916666	8/16/2005	4:45 AM	65.5	65.6	65.5	75	57.4	0	SSW	0	2	SSW	65.5	65.9	65.9	30.136	0	0	0	0.005	67.9	61	339	99.1	15
16-Aug0.208333333	8/16/2005	5:00 AM	65.5	65.5	65.5	75	57.4	1	SSW	0.25	3	SW	65.5	65.9	65.9	30.137	0	0	0	0.005	67.7	61	342	100	15
16-Aug0.21875	8/16/2005	5:15 AM	65.5	65.5	65.5	75	57.5	0	S	0	2	SSW	65.6	66	66	30.142	0	0	0	0.006	67.7	62	342	100	15
16-Aug0.229166666	8/16/2005	5:30 AM	65.6	65.6	65.5	75	57.4	0	SSW	0	3	SW	65.6	65.9	65.9	30.141	0	0	0	0.005	67.9	63	340	99.4	15
16-Aug0.239583333	8/16/2005	5:45 AM	65.5	65.5	65.5	74	57	1	SSW	0.25	5	N	65.5	65.9	65.9	30.143	0	0	0	0.005	67.9	64	338	98.8	15
16-Aug0.25	8/16/2005	6:00 AM	65.5	65.5	65.5	74	57	1	SSW	0.25	3	SSW	65.5	65.9	65.9	30.144	0	0	0	0.005	67.7	64	330	98.5	15
16-Aug0.260416666	8/16/2005	6:15 AM	65.5	65.5	65.5	74	57	0	SSW	0	1	S	65.5	65.9	65.9	30.148	0	0	0	0.005	67.9	64	336	99	15
16-Aug0.270833333	8/16/2005	6:30 AM	65.6	65.6	65.5	74	57.1	0	S	0	2	S	65.6	66	66	30.149	0	0	0	0.006	67.9	64	336	98.2	15
16-Aug0.28125	8/16/2005	6:45 AM	65.5	65.6	65.5	74	57	1	SSW	0.25	3	SSW	65.5	65.9	65.9	30.151	0	0	0	0.005	68	64	342	100	15
16-Aug0.291666666	8/16/2005	7:00 AM	65.6	65.6	65.5	73	56.7	0	SSW	0	2	SSW	65.6	65.9	65.9	30.155	0	0	0	0.006	68	64	341	99.7	15
16-Aug0.302083333	8/16/2005	7:15 AM	66	66	65.6	72	56.7	0	S	0	1	S	66	66.3	66.3	30.16	0	0	0	0.01	68.2	64	339	99.1	15
16-Aug0.3125	8/16/2005	7:30 AM	66	66	66	73	57.1	0	SSW	0	2	SSW	66	66.4	66.4	30.161	0	0	0	0.01	68.5	64	341	99.7	15
16-Aug0.322916666	8/16/2005	7:45 AM	66.1	66.1	66	74	57.9	0	SSW	0	2	SSW	66.1	66.6	66.6	30.164	0	0	0	0.011	68.9	64	337	98.5	15
16-Aug0.333333333	8/16/2005	8:00 AM	66.4	66.4	66.1	73	57.5	0	S	0	2	S	66.4	66.8	66.8	30.166	0	0	0	0.016	69.8	65	326	95.3	15
16-Aug0.34375	8/16/2005	8:15 AM	66.4	66.6	66.3	73	57.5	0	SW	0	2	SSW	66.4	66.9	66.9	30.168	0	0	0	0.016	70.2	64	340	99.4	15
16-Aug0.354166666	8/16/2005	8:30 AM	66.5	66.6	66.4	74	58.1	0	SSW	0	3	SSW	66.6	67.2	67.2	30.172	0	0	0	0.017	70.7	64	341	99.7	15
16-Aug0.364583333	8/16/2005	8:45 AM	66.6	66.6	66.6	74	58.1	0	ESE	0	1	ESE	66.6	67.2	67.2	30.171	0	0	0	0.017	71.2	64	342	100	15
16-Aug0.375	8/16/2005	9:00 AM	66.4	66.6	66.3	74	57.9	0	ESE	0	3	E	66.4	66.9	66.9	30.173	0	0	0	0.015	71.8	63	339	99.1	15
16-Aug0.385416666	8/16/2005	9:15 AM	66.8	66.8	66.4	74	58.2	0	ESE	0	1	ESE	66.8	67.4	67.4	30.175	0	0	0	0.019	72.3	63	339	99.1	15
16-Aug0.395833333	8/16/2005	9:30 AM	66.8	66.8	66.8	75	58.6	0	ESE	0	1	ESE	66.9	67.5	67.5	30.174	0	0	0	0.018	72.6	62	336	98.2	15
16-Aug0.40625	8/16/2005	9:45 AM	66.9	66.9	66.8	75	58.7	0	—	0	0	—	66.9	67.6	67.6	30.172	0	0	0	0.02	73.3	62	136	39.8	15
16-Aug0.416666666	8/16/2005	10:00 AM	67.3	67.3	66.9	74	58.7	0	—	0	0	—	67.3	68	68	30.171	0	0	0	0.024	73.8	61	284	83	15
16-Aug0.427083333	8/16/2005	10:15 AM	67.8	67.8	67.3	72	58.4	0	SSW	0	2	S	67.8	68.5	68.5	30.17	0	0	0	0.029	74.5	59	342	100	15
16-Aug0.4375	8/16/2005	10:30 AM	68.3	68.3	67.8	71	58.5	0	ESE	0	2	ESE	68.3	68.9	68.9	30.168	0	0	0	0.034	75.6	57	342	100	15
16-Aug0.447916666	8/16/2005	10:45 AM	69.1	69.1	68.3	71	58.3	0	SSW	0	2	S	69.1	69.6	69.6	30.16	0	0	0	0.043	76.6	56	342	100	15
16-Aug0.458333333	8/16/2005	11:00 AM	69.4	69.4	69.1	70	58.2	0	ESE	0	2	ESE	69.4	69.7	69.7	30.159	0	0	0	0.046	77.5	54	342	100	15
16-Aug0.46875	8/16/2005	11:15 AM	69.9	69.9	69.4	69	58.3	0	N	0	2	N	69.9	69.9	69.9	30.158	0	0	0	0.051	78	52	342	100	15
16-Aug0.479166666	8/16/2005	11:30 AM	70.1	70.1	69.9	68	59	0	E	0	2	E	70.1	70.1	70.1	30.155	0	0	0	0.053	78.4	52	341	99.7	15
16-Aug0.489583333	8/16/2005	11:45 AM	70.3	70.3	70.1	69	59.6	0	ESE	0	2	S	70.3	70.4	70.4	30.15	0	0	0	0.055	78.2	51	342	100	15
16-Aug0.5	8/16/2005	12:00 PM	70.6	70.6	70.3	68	59.5	0	ESE	0	3	ESE	70.6	70.7	70.7	30.146	0	0	0	0.059	80.1	50	342	100	15
16-Aug0.510416666	8/16/2005	12:15 PM	71.8	71.6	70.6	66	59.2	0	SSW	0	2	SSW	71.6	71.7	71.7	30.138	0	0	0	0.069	81.2	48	342	100	15
16-Aug0.520833333	8/16/2005	12:30 PM	72.5	72.5	71.8	62	58.7	1	E	0.25	3	E	72.5	72.8	72.8	30.131	0	0	0	0.078	84.1	44	342	100	15
16-Aug0.53125	8/16/2005	12:45 PM	73.3	73.3	72.5	61	59	1	E	0.25	5	SW	73.3	73.9	73.9	30.126	0	0	0	0.086	85.9	34	341	99.7	15
16-Aug0.541666666	8/16/2005	1:00 PM	73.9	73.9	73.2	62	60.1	0	SW	0	3	SW	73.9	74.9	74.9	30.113	0	0	0	0.093	92.1	27	342	100	15
16-Aug0.552083333	8/16/2005	1:15 PM	74	74.2	73.9	62	60.2	1	E	0.25	6	ESE	74	74.9	74.9	30.109	0	0	0	0.094	96.1	25	341	99.7	15
16-Aug0.5625	8/16/2005	1:30 PM	74.6	74.8	74	62	60.7	1	ESE	0.25	6	E	74.6	75.6	75.6	30.097	0	0	0	0.1	99.9	21	340	99.4	15
16-Aug0.572916666	8/16/2005	1:45 PM	75.6	75.6	74.6	58	59.8	1	E	0.25	6	ESE	75.6	76.2	76.2	30.092	0	0	0	0.11	96.1	21	342	100	15
16-Aug0.583333333	8/16/2005	2:00 PM	76.3	76.3	75.6	57	59.9	1	ESE	0.25	3	ESE	76.3	76.8	76.8	30.086	0	0	0	0.118	102	23	342	100	15
16-Aug0.59375	8/16/2005	2:15 PM	76.5	76.7	76.3	55	59.6	1	E	0.25	6	E	76.5	76.9	76.9	30.082	0	0	0	0.12	105.9	21	342	100	15
16-Aug0.604166666	8/16/2005	2:30 PM	77.2	77.2	76.5	54	59.3	2	ESE	0.5	6	ENE	77.2	77.4	77.4	30.078	0	0	0	0.127	108.7	19	342	100	15
16-Aug0.614583333	8/16/2005	2:45 PM	78.6	78.6	77.2	53	60	1	ESE	0.25	5	E	78.6	79	79	30.07	0	0	0	0.142	111	18	342	100	15
16-Aug0.625	8/16/2005	3:00 PM	79.0	79	78.5	50	58.6	1	ESE	0.25	9	SW	78.9	79	79	30.063	0	0	0	0.144	103	21	342	100	15
16-Aug0.635416666	8/16/2005	3:15 PM	79	79.2	78.8	50	58.8	1	ESE	0.25	6	SSW	79	79.2	79.2	30.059	0	0	0	0.146	96.8	25	342	100	15
16-Aug0.645833333	8/16/2005	3:30 PM	78.8	79.2	79.0	52	59.7	1	ESE	0.25	6	ESE	78.8	79.1	79.1	30.059	0	0	0	0.144	92.9	28	342	100	15
16-Aug0.65625	8/16/2005	3:45 PM	77.7	78.8	77.7	52	58.7	2	ESE	0.5	10	ESE	77.7	77.8	77.8	30.059	0	0	0	0.132	92.9	29	342	100	15
16-Aug0.666666666	8/16/2005	4:00 PM	77.7	77.7	77.4	51	58.1	2	ESE	0.5	7	E	77.7	77.7	77.7	30.057	0	0	0	0.132	91.6	30	342	100	15
16-Aug0.677083333	8/16/2005	4:15 PM	77.2	78.1	77.2	52	58.2	2	ESE	0.5	7	ESE	77.2	77.2	77.2	30.055	0	0	0	0.127	90.5	33	342	100	15
16-Aug0.6875	8/16/2005	4:30 PM	77.2	77.4	77	53	58.7	2	ESE	0.5	8	SSW	77.2	77.3	77.3	30.055	0	0	0	0.127	90.3	34	341	99.7	15
16-Aug0.697916666	8/16/2005	4:45 PM	76.1	77.2	76.1	57	58.8	2	ESE	0.5	7	E	76.1	76.6	76.6	30.057	0	0	0	0.116	89.8	36	341	99.7	15
16-Aug0.708333333	8/16/2005	5:00 PM	75.8	76.3	75.8	58	60	2	SE	0.5	6	SW	75.8	76.4	76.4	30.055	0	0	0	0.113	87.7	36	342	100	15
16-Aug0.71875	8/16/2005	5:15 PM	76.3	76.3	75.8	56	59.4	2	ESE	0.5	10	SSW	76.3	76.7	76.7	30.053	0	0	0	0.119	86.8	38	341	99.7	15
16-Aug0.729166666	8/16/2005	5:30 PM	75.4	76.3	75.4	56	59.6	1	SE	0.25	7	ESE	75.4	76.1	76.1	30.053	0	0	0	0.108	86.5	38	338	98.8	15

16-Aug0.739583333	8/16/2005	5:45 PM	75.3	75.6	75.3	57	59	1	SSW	0.25	7	E	75.3	75.9	75.9	30.055	0	0	0	0.107	85.5	39	311	i	90.9	15
16-Aug0.75	8/16/2005	6:00 PM	75.3	75.8	75.3	57	59	2	ESE	0.5	6	E	75.3	75.9	75.9	30.052	0	0	0	0.107	84.5	40	135	i	39.5	15
16-Aug0.760416666	8/16/2005	6:15 PM	74.4	75.3	74.2	59	58.7	1	ESE	0.25	6	ESE	74.4	75	75	30.06	0	0	0	0.098	83.3	41	342	i	100	15
16-Aug0.770833333	8/16/2005	6:30 PM	73.9	74.4	73.9	58	58.2	1	ESE	0.25	5	E	73.9	74.4	74.4	30.051	0	0	0	0.093	82.5	42	341	i	99.7	15
16-Aug0.78125	8/16/2005	6:45 PM	72.7	73.9	72.7	61	58.5	1	ESE	0.25	6	ESE	72.7	73	73	30.054	0	0	0	0.08	81.4	43	342	i	100	15
16-Aug0.791666666	8/16/2005	7:00 PM	72.3	72.7	72.3	62	58.5	1	ESE	0.25	5	E	72.3	72.5	72.6	30.057	0	0	0	0.076	80.1	44	342	i	100	15
16-Aug0.802083333	8/16/2005	7:15 PM	71.5	72.3	71.5	63	58.2	1	ESE	0.25	5	E	71.5	71.4	71.4	30.062	0	0	0	0.008	78.4	45	342	i	100	15
16-Aug0.8125	8/16/2005	7:30 PM	70.9	71.5	70.9	63	57.7	1	SSW	0.25	6	ESE	70.9	70.6	70.6	30.066	0	0	0	0.061	77.3	46	305	i	99.2	15
16-Aug0.822916666	8/16/2005	7:45 PM	70.1	70.9	70.1	65	57.8	1	ESE	0.25	3	ESE	70.1	69.8	69.8	30.069	0	0	0	0.053	76.1	47	342	i	100	15
16-Aug0.833333333	8/16/2005	8:00 PM	68.9	70.1	68.9	67	57.5	1	ESE	0.25	3	E	68.9	69	69	30.074	0	0	0	0.041	74.9	48	342	i	100	15
16-Aug0.84375	8/16/2005	8:15 PM	68.3	68.9	68.3	69	57.3	1	ESE	0.25	6	E	68.3	68.7	68.7	30.08	0	0	0	0.084	73.8	50	342	i	100	15
16-Aug0.854166666	8/16/2005	8:30 PM	68.1	68.3	68.1	69	57.5	1	ESE	0.25	5	ENE	68.1	68.6	68.6	30.082	0	0	0	0.032	73.1	51	342	i	100	15
16-Aug0.864583333	8/16/2005	8:45 PM	67.9	68.1	67.9	70	57.8	0	ESE	0	6	ENE	67.9	68.5	68.5	30.089	0	0	0	0.08	72.4	52	342	i	100	15
16-Aug0.875	8/16/2005	9:00 PM	67.8	67.9	67.9	70	57.7	0	E	0	3	ESE	67.8	68.4	68.4	30.097	0	0	0	0.025	72.1	54	342	i	100	15
16-Aug0.885416666	8/16/2005	9:15 PM	67.4	67.8	67.4	71	57.7	0	E	0	2	ESE	67.4	67.8	67.8	30.101	0	0	0	0.025	71.8	55	342	i	100	15
16-Aug0.895833333	8/16/2005	9:30 PM	67.4	67.8	67.4	72	58.1	0	SSW	0	3	SW	67.4	68	68	30.107	0	0	0	0.025	71.4	55	342	i	100	15
16-Aug0.90625	8/16/2005	9:45 PM	67.1	67.4	67.1	73	58.2	1	SSW	0.25	3	WSW	67.1	67.7	67.7	30.11	0	0	0	0.022	71.1	56	342	i	100	15
16-Aug0.916666665	8/16/2005	10:00 PM	66.8	67.1	66.8	74	58.2	1	SSW	0.25	3	S	66.8	67.4	67.4	30.111	0	0	0	0.016	70.7	57	341	i	99.7	15
16-Aug0.927083333	8/16/2005	10:15 PM	66.5	66.8	66.5	73	57.7	1	SSW	0.25	3	S	66.6	67.1	67.1	30.113	0	0	0	0.017	70.5	58	342	i	100	15
16-Aug0.9375	8/16/2005	10:30 PM	66.4	66.6	66.4	74	57.8	0	SSW	0	3	SSW	66.4	66.9	66.9	30.111	0	0	0	0.016	70.2	58	342	i	100	15
16-Aug0.947916666	8/16/2005	10:45 PM	66.3	66.4	66.3	75	58.1	1	SSW	0.25	3	SSW	66.3	66.9	66.9	30.113	0	0	0	0.014	69.9	59	342	i	100	15
16-Aug0.958333333	8/16/2005	11:00 PM	66	66.3	66	77	58.6	0	SSW	0	2	SSW	66	66.7	66.7	30.114	0	0	0	0.01	69.6	60	342	i	100	15
16-Aug0.96875	8/16/2005	11:15 PM	65.8	66	65.8	78	58.7	0	SSW	0	2	SSW	65.8	66.5	66.5	30.113	0	0	0	0.008	69.2	61	342	i	100	15
16-Aug0.979166666	8/16/2005	11:30 PM	65.6	65.8	65.6	78	58.6	0	SSW	0	3	SSW	65.6	66.3	66.3	30.114	0	0	0	0.008	69	62	342	i	100	15
16-Aug0.989583333	8/16/2005	11:45 PM	65.5	65.6	65.5	78	58.5	0	S	0	1	S	65.5	66.1	66.1	30.113	0	0	0	0.008	68.7	63	342	i	100	15
17-Aug0	8/17/2005	12:00 AM	65.3	65.5	65.3	79	58.6	0	SSW	0	2	SSW	65.3	66	66	30.112	0	0	0	0.003	68.5	63	342	i	100	15
17-Aug0.010416666	8/17/2005	12:15 AM	65	65.3	65	80	58.7	0	SSW	0	2	SSW	65	65.7	65.7	30.112	0	0	0	0	68.2	63	340	i	99.4	15
17-Aug0.020833333	8/17/2005	12:30 AM	65	65	65	81	58	0	---	0	0	—	65	65.7	65.7	30.112	0	0	0	0	68	64	342	i	100	15
17-Aug0.03125	8/17/2005	12:45 AM	64.7	65	64.7	81	58.7	0	—	0	0	—	64.7	65.4	65.4	30.113	0	0	0.003	0	67.7	64	342	i	100	15
17-Aug0.041666666	8/17/2005	1:00 AM	64.3	64.7	64.3	82	58.7	0	—	0	0	—	64.3	64.9	64.9	30.113	0	0	0.007	0	67.5	64	342	i	100	15
17-Aug0.052083333	8/17/2005	1:15 AM	64.2	64.3	64.2	82	58.6	0	—	0	0	---	64.2	64.8	64.8	30.114	0	0	0.008	0	67.2	65	342	i	100	15
17-Aug0.0625	8/17/2005	1:30 AM	63.9	64.2	63.9	82	58.3	0	---	0	0	—	63.9	64.4	64.4	30.111	0	0	0.011	0	67	65	342	i	100	15
17-Aug0.072916666	8/17/2005	1:45 AM	63.5	63.9	63.5	83	58.2	0	—	0	0	—	63.5	64	64	30.112	0	0	0.016	0	66.7	65	342	i	100	15
17-Aug0.083333333	8/17/2005	2:00 AM	63.4	63.5	63.4	83	58.1	0	—	0	0	—	63.4	63.9	63.9	30.113	0	0	0.017	0	66.6	65	342	i	100	15
17-Aug0.08375	8/17/2005	2:15 AM	63.2	63.4	63.2	83	57.9	0	---	0	0	—	63.2	63.6	63.6	30.111	0	0	0.016	0	66.2	65	342	i	100	15
17-Aug0.104166666	8/17/2005	2:30 AM	63.1	63.2	63.1	84	58.2	0	---	0	0	—	63.1	63.6	63.6	30.108	0	0	0.02	0	66.1	65	342	i	100	15
17-Aug0.114583333	8/17/2005	2:45 AM	63.1	63.1	63.1	84	58.2	0	---	0	0	—	63.1	63.6	63.6	30.104	0	0	0.02	0	66.1	65	342	i	100	15
17-Aug0.125	8/17/2005	3:00 AM	63.2	63.2	63.1	82	57.6	0	---	0	0	—	63.2	63.6	63.6	30.099	0	0	0.019	0	66.1	66	341	i	99.7	15
17-Aug0.135416666	8/17/2005	3:15 AM	63.1	63.2	63.1	83	57.9	0	—	0	0	---	63.1	63.5	63.5	30.093	0	0	0.02	0	65.9	65	342	i	100	15
17-Aug0.145833333	8/17/2005	3:30 AM	63.2	63.2	63.1	83	57.9	0	---	0	0	—	63.2	63.6	63.6	30.092	0	0	0.016	0	65.8	65	342	i	100	15
17-Aug0.15625	8/17/2005	3:45 AM	63.1	63.2	63.1	83	57.9	0	—	0	0	—	63.1	63.5	63.5	30.09	0	0	0.02	0	65.6	65	342	i	100	15
17-Aug0.166666666	8/17/2005	4:00 AM	62.7	63.1	62.7	84	57.8	0	---	0	0	—	62.7	63.1	63.1	30.084	0	0	0.024	0	65.4	66	341	i	99.7	15
17-Aug0.177083333	8/17/2005	4:15 AM	62.4	62.7	62.4	85	57.8	0	---	0	0	—	62.4	62.8	62.8	30.083	0	0	0.027	0	65.1	66	342	i	100	15
17-Aug0.1875	8/17/2005	4:30 AM	62.4	62.4	62.4	88	58.8	0	---	0	0	—	62.4	62.9	62.9	30.084	0	0	0.027	0	64.9	67	341	i	99.7	15
17-Aug0.197916666	8/17/2005	4:45 AM	62.4	62.4	62.4	87	58.5	0	---	0	0	—	62.4	62.9	62.9	30.083	0	0	0.027	0	64.9	67	339	i	99.1	15
17-Aug0.208333333	8/17/2005	5:00 AM	62.7	62.7	62.4	87	58.8	0	SSW	0	1	SSW	62.7	63.2	63.2	30.083	0	0	0.024	0	64.8	67	342	i	100	15
17-Aug0.21875	8/17/2005	5:15 AM	62.7	62.7	62.7	87	58.8	0	—	0	0	—	62.7	63.2	63.2	30.083	0	0	0.024	0	64.8	69	342	i	100	15
17-Aug0.229166666	8/17/2005	5:30 AM	62.7	62.7	62.7	87	58.8	0	—	0	0	—	62.7	63.2	63.2	30.084	0	0	0.024	0	64.8	72	342	i	100	15
17-Aug0.239583333	8/17/2005	5:45 AM	62.4	62.7	62.4	87	58.5	0	---	0	0	---	62.4	62.8	62.8	30.088	0	0	0.027	0	64.6	72	338	i	98.8	15
17-Aug0.25	8/17/2005	6:00 AM	62.3	62.4	62.3	88	58.7	0	—	0	0	—	62.3	62.8	62.8	30.092	0	0	0.028	0	64.5	74	319	i	93.3	15
17-Aug0.260416666	8/17/2005	6:15 AM	62.1	62.3	62.1	88	58.5	0	—	0	0	—	62.1	62.5	62.5	30.095	0	0	0.03	0	64.8	75	132	i	38.8	15
17-Aug0.270833333	8/17/2005	6:30 AM	62.1	62.1	62.1	88	58.5	0	—	0	0	---	62.1	62.5	62.5	30.099	0	0	0.03	0	65.1	75	342	i	100	15
17-Aug0.28125	8/17/2005	6:45 AM	62.3	62.3	62.1	88	58.7	0	E	0	1	E	62.3	62.8	62.8	30.102	0	0	0.028	0	65.4	75	342	i	100	15
17-Aug0.291666666	8/17/2005	7:00 AM	62.6	62.6	62.3	86	58	0	E	0	2	ESE	62.6	63.1	63.1	30.101	0	0	0.025	0	66.2	75	342	i	100	15
17-Aug0.302083333	8/17/2005	7:15 AM	62.9	62.9	62.6	87	59	0	E	0	2	E	62.9	63.5	63.5	30.105	0	0	0.022	0	67.2	75	342	i	100	15
17-Aug0.3125	8/17/2005	7:30 AM	63.5	63.5	62.9	86	59.2	0	ESE	0	1	SE	63.5	64.1	64.1	30.113	0	0	0.016	0	68.2	74	342	i	100	15
17-Aug0.322916666	8/17/2005	7:45 AM	64	64	63.5	84	59.1	0	ESE	0	2	E	64	64.6	64.6	30.116	0	0	0.01	0	68.8	73	342	i	100	15
17-Aug0.333333333	8/17/2005	8:00 AM	64.3	64.3	64	83	59	0	E	0	5	ESE	64.3	64.9	64.9	30.117	0	0	0.007	0	69.4	72	342	i	100	15
17-Aug0.34375	8/17/2005	8:15 AM	64.5	64.5	64.3	82	59.9	0	ESE	0	3	ESE	64.5	65.1	65.1	30.12	0	0	0.008	0	69.6	72	290	i	81.9	15
17-Aug0.354166666	8/17/2005	8:30 AM	64.8	64.8	64.5	81	59.8	1	ESE	0.25	3	ESE	64.8	65.5	65.5	30.119	0	0	0.002	0	70.1	71	341	i	98.7	15
17-Aug0.364583333	8/17/2005	8:45 AM	65.3	65.3	64.8	80	59	0	ESE	0	3	ESE	65.3	66.1	66.1	30.124	0	0	0	0.003	70.9	70	342	i	100	15
17-Aug0.375	8/17/2005	9:00 AM	65.5	65.5	65.3	79	58.8	0	ESE	0	2	ESE	65.5	66.2	66.2	30.122	0	0	0	0.008	71.4	69	342	i	100	15
17-Aug0.385416666	8/17/2005	9:15 AM	65.8	65.9	65.5	78	58.7	0	ESE	0	2	E	65.8	66.5	66.5	30.124	0	0	0	0.008	71.9	67	342	i	100	15
17-Aug0.395833333	8/17/2005	9:30 AM	66	66	65.8	78	58.9	0	ESE	0	2	ESE	66	66.7	66.7	30.121	0	0	0	0.01	72.3	66	342	i	100	15
17-Aug0.40625	8/17/2005	9:45 AM	66.4	66.4	66	77	59	0	ESE	0	2	ESE	66.4	67.1	67.1	30.117	0	0	0	0.016	73	64	342	i	100	15
17-Aug0.416666666	8/17/2005	10:00 AM	66.8	66.9	66.4	76	59.1	0	ESE	0	2	E	66.8	67.7	67.7	30.114	0	0	0	0.02	74	62	342	i	100	15
17-Aug0.427083333	8/17/2005	10:15 AM	67.3	67.3	66.9	74	59.7	0	ESE	0	2	E	67.3	68	68	30.112	0	0	0	0.024	75.4	59	342	i	100	15
17-Aug0.4375	8/17/2005	10:30 AM	67.9	67.9	67.3	73	59.9	0	ESE	0	2	ESE	67.9	68.7	68.7	30.108	0	0	0	0.03	76.8	56	342	i	100	15
17-Aug0.447916666	8/17/2005	10:45 AM	68.8	68.8	67.9	71	59	1	ESE	0.25	3	E	68.8	69.3	69.3	30.101	0	0	0	0.04	78.2	53	342	i	100	15
17-Aug0.458333333	8/17/2005	11:00 AM	70.1	70.1	68.8	69	59.5	0	E	0	2	E	70.1	70.1	70.1	30.099	0	0	0	0.053	78.4	53	341	i	99.7	15
17-Aug0.46875	8/17/2005	11:15 AM	71.1	71.1	70.1	65	59.7	0	ENE	0	3	SSW	71.1	71	71	30.094	0	0	0	0.084	78.4	52	342	i	100	15
17-Aug0.479166666	8/17/2005	11:30 AM	71.3	71.3	70.9	67	59.8	1	ESE	0.25	6	ESE	71.3	71.5	71.5	30.088	0	0	0	0.008	79.5	52	342	i	100	15
17-Aug0.489583333	8/17/2005	11:45 AM	72.1	72.1	71.3	64	59.2	1	E	0.25	5	E	72.1	72.4	72.4	30.083	0	0	0	0.074	79.9	50	342	i	100	15
17-Aug0.5	8/17/2005	12:00 PM	72.7	72.7	72.1	62	58.9	1	ESE	0.25	5	SSW	72.7	73.1	73.1	30.079	0	0	0	0.08	80.5	50	342	i	100	15
17-Aug0.510416666	8/17/2005	12:15 PM	73.7	73.7	72.7	61	59.4	1	ESE	0.25	6	SW	73.7	74.4	74.4	30.072	0	0	0	0.081	81.2	49	342	i	100	15
17-Aug0.520833333	8/17/2005	12:30 PM	74	74	73.5	63	60.6	0	E	0	6	ESE	74	75	75	30.068	0	0	0	0.084	82.1	49	342	i	100	15
17-Aug0.53125	8/17/2005	12:45 PM	74.9	74.9	74	59	59.6	1	ESE	0.25	5	ESE	74.9	75.7	75.7	30.066	0	0	0	0.103	83.5	47	340	i	99.4	15
17-Aug0.541666666	8/17/2005	1:00 PM	74.9	75.1	74.6	61	60.5	1	ESE	0.25	5	ESE	74.9	75.9	75.9	30.054	0	0	0	0.103	86.3	42	342	i	100	15
17-Aug0.552083333	8/17/2005	1:15 PM	74.8	75.4	74.7	58	59.1	2	E	0.5	7	E	74.8	75.6	75.6	30.051	0	0	0	0.103	92.7	35	342	i	100	15
17-Aug0.5625	8/17/2005	1:30 PM	75.4	75.4	74.8	57	59.1	1	ESE	0.25	7	ESE	75.4	76	76	30.046	0	0	0	0.109	98.3	25	342	i	100	15
17-Aug0.572916666	8/17/2005	1:45 PM	76.3	76.3	75.4	58	60.4	1	ESE	0.25	6	ESE	76.3	76.9	76.9	30.038	0	0	0	0.118	105.5	21	342	i	100	15
17-Aug0.583333333	8/17/2005	2:00 PM	76.7	76.7	76.3	56	59.3	2	SW	0.5	7	WSW	76.7	77	77	30.035	0	0	0	0.122	107.1	20	342	i	100	15
17-Aug0.59375	8/17/2005	2:15 PM	77.2	77.2	76.8	52	59.2	2	ESE	0.5	8	ESE	77.2	77.2	77.2	30.03	0	0	0	0.127	109	17	341	i	99.7	15
17-Aug0.604166666	8/17/2005	2:30 PM	77.7	77.7	77.2	53	59.2	1	SSW	0.25	7	SW	77.7	77.9	77.9	30.021	0	0	0	0.132	110.7	15	342	i	100	15

17-Aug0.614583333	8/17/2005	2:45 PM	77.7	77.9	77.6	61	58.1	1	ESE	0.25	6	E	77.7	77.7	77.7	30.018	0	0	0	0.132	111.3	15	341	i	99.7	15
17-Aug0.625	8/17/2005	3:00 PM	77.9	78.3	77.7	63	59.4	1	ESE	0.25	7	ESE	77.9	78.2	78.2	30.01	0	0	0	0.134	102	18	278	i	81.6	15
17-Aug0.635416666	8/17/2005	3:15 PM	77.4	77.9	77.2	52	58.4	2	ESE	0.5	7	E	77.4	77.5	77.5	30.009	0	0	0	0.129	85.8	23	168	i	49.1	15
17-Aug0.645833333	8/17/2005	3:30 PM	77.4	77.4	77	63	58.9	1	ESE	0.25	6	ENE	77.4	77.6	77.6	30.005	0	0	0	0.129	90.1	24	342	i	100	15
17-Aug0.65625	8/17/2005	3:45 PM	77	77.7	77	62	58	1	SSW	0.25	6	SE	77	77	77	30.004	0	0	0	0.129	89.4	25	341	i	99.7	15
17-Aug0.666666666	8/17/2005	4:00 PM	76.7	77	76.7	54	58.8	1	ESE	0.25	6	SW	76.7	76.9	76.8	29.999	0	0	0	0.122	85.7	23	342	i	100	15
17-Aug0.677083333	8/17/2005	4:15 PM	76.7	76.8	76.3	55	58.3	1	ESE	0.25	6	E	76.7	77	77	29.997	0	0	0	0.122	84.7	32	341	i	99.7	15
17-Aug0.6875	8/17/2005	4:30 PM	76.8	76.8	76.5	53	58.4	1	SSW	0.25	6	E	76.8	76.9	76.9	29.992	0	0	0	0.123	85.7	35	305	i	98.2	15
17-Aug0.697916666	8/17/2005	4:45 PM	76.7	77	76.7	54	58.8	1	ESE	0.25	6	S	76.7	76.9	76.9	29.969	0	0	0	0.122	86.1	35	342	i	100	15
17-Aug0.708333333	8/17/2005	5:00 PM	77	77.2	76.7	53	58.6	1	SSW	0.25	5	E	77	77.1	77.1	29.988	0	0	0	0.129	85.3	36	342	i	100	15
17-Aug0.71875	8/17/2005	5:15 PM	76.5	77	76.3	55	59.1	1	ESE	0.25	6	ESE	76.5	76.8	76.8	29.986	0	0	0	0.12	85.5	37	342	i	100	15
17-Aug0.729166666	8/17/2005	5:30 PM	76.8	76.8	76.5	55	59.4	1	ESE	0.25	7	ESE	76.8	77.1	77.1	29.984	0	0	0	0.123	85.6	38	342	i	100	15
17-Aug0.739583333	8/17/2005	5:45 PM	75.9	76.8	75.8	56	59	1	ESE	0.25	8	E	75.9	76.2	76.2	29.983	0	0	0	0.113	84.9	39	341	i	99.7	15
17-Aug0.75	8/17/2005	6:00 PM	75.8	75.9	75.3	56	59	1	ESE	0.25	7	E	75.6	76.2	76.2	29.98	0	0	0	0.113	83.9	40	342	i	100	15
17-Aug0.760416666	8/17/2005	6:15 PM	74.9	75.8	74.9	57	58.8	1	ESE	0.25	6	ESE	74.9	75.5	75.5	29.978	0	0	0	0.103	82.9	41	342	i	100	15
17-Aug0.770833333	8/17/2005	6:30 PM	73.2	74.7	73.2	61	58.9	2	ESE	0.5	6	E	73.2	73.7	73.7	29.982	0	0	0	0.098	82	42	342	i	100	15
17-Aug0.78125	8/17/2005	6:45 PM	72.7	73.2	72.7	63	59.4	1	E	0.25	6	ESE	72.7	73.1	73.1	29.981	0	0	0	0.08	81	43	342	i	100	15
17-Aug0.791666666	8/17/2005	7:00 PM	71.3	72.7	71.3	65	58.9	1	ESE	0.25	6	E	71.3	71.3	71.3	29.988	0	0	0	0.008	79.7	44	342	i	100	15
17-Aug0.802083333	8/17/2005	7:15 PM	70.9	71.5	70.9	66	59	1	SSW	0.25	7	S	70.9	70.9	70.9	29.991	0	0	0	0.061	78.2	45	342	i	100	15
17-Aug0.8125	8/17/2005	7:30 PM	69.9	70.9	69.9	68	58.9	0	SSW	0	5	SSE	69.9	69.9	69.9	29.999	0	0	0	0.061	77.2	46	342	i	100	15
17-Aug0.822916666	8/17/2005	7:45 PM	69.6	69.9	69.6	69	59	0	ESE	0	3	SW	69.6	69.7	69.7	30.003	0	0	0	0.049	76.1	50	342	i	100	15
17-Aug0.833333333	8/17/2005	8:00 PM	68.9	69.6	68.9	70	58.6	0	ESE	0	3	ESE	68.9	69.2	69.2	30.006	0	0	0	0.04	75	50	342	i	100	15
17-Aug0.84375	8/17/2005	8:15 PM	67.8	68.8	67.8	73	58.8	0	ESE	0	5	ESE	67.8	68.5	68.5	30.008	0	0	0	0.029	74	52	342	i	100	15
17-Aug0.854166666	8/17/2005	8:30 PM	67.6	67.8	67.6	73	58.6	0	ESE	0	3	ESE	67.6	68.3	68.3	30.017	0	0	0	0.027	73.1	53	342	i	100	15
17-Aug0.864583333	8/17/2005	8:45 PM	67.1	67.4	67.1	73	58.2	1	SSW	0.25	6	WSW	67.1	67.7	67.7	30.024	0	0	0	0.022	72.4	54	342	i	100	15
17-Aug0.875	8/17/2005	9:00 PM	66.8	67.1	66.5	74	58.2	1	SSW	0.25	4	SW	66.8	67.4	67.4	30.032	0	0	0	0.019	71.8	55	342	i	100	15
17-Aug0.885416666	8/17/2005	9:15 PM	66.4	66.8	66.4	74	57.8	0	SSW	0	3	SSW	66.4	66.9	66.9	30.037	0	0	0	0.019	71.2	56	342	i	100	15
17-Aug0.895833333	8/17/2005	9:30 PM	66.3	66.6	66.3	75	58.1	0	SSW	0	2	SSW	66.3	66.9	66.8	30.045	0	0	0	0.014	70.7	57	342	i	100	15
17-Aug0.90625	8/17/2005	9:45 PM	66	66.3	65	76	58.2	1	SSW	0.25	4	SW	66	66.6	66.6	30.053	0	0	0	0.01	70.2	57	342	i	100	15
17-Aug0.916666666	8/17/2005	10:00 PM	65.8	66	65.8	76	58	1	SSW	0.25	3	SSW	65.8	66.3	66.3	30.057	0	0	0	0.008	69.8	59	342	i	100	15
17-Aug0.927083333	8/17/2005	10:15 PM	65.6	65.8	65.6	77	58.2	0	SSW	0	3	SSW	65.6	66.2	66.2	30.057	0	0	0	0.008	69.9	61	342	i	100	15
17-Aug0.9375	8/17/2005	10:30 PM	65.5	65.6	65.5	77	58.1	0	SSW	0	4	SSW	65.5	66.1	66.1	30.062	0	0	0	0.008	69.7	62	341	i	99.7	15
17-Aug0.947916666	8/17/2005	10:45 PM	65.3	65.5	65.3	77	57.8	0	SSW	0	2	SSW	65.3	65.8	65.8	30.065	0	0	0	0.008	69.6	62	342	i	100	15
17-Aug0.958333333	8/17/2005	11:00 PM	65.2	65.3	65.2	78	58.2	0	S	0	1	SSW	65.2	65.8	65.8	30.062	0	0	0	0.008	69.2	62	342	i	100	15
17-Aug0.96875	8/17/2005	11:15 PM	65	65.2	65	80	58.7	0	SSW	0	2	SSW	65	65.7	65.7	30.063	0	0	0	0	69	63	341	i	99.7	15
17-Aug0.979166666	8/17/2005	11:30 PM	64.8	65	64.8	81	58.8	0	SSW	0	2	SW	64.8	65.5	65.5	30.062	0	0	0.008	0	68.7	63	341	i	99.7	15
17-Aug0.989583333	8/17/2005	11:45 PM	64.7	64.8	64.7	81	58.7	0	S	0	1	S	64.7	65.4	65.4	30.058	0	0	0.008	0	68.4	63	342	i	100	15
18-Aug0	8/18/2005	12:00 AM	64.5	64.7	64.5	82	58.9	0	SSW	0	1	S	64.5	65.1	65.1	30.06	0	0	0.008	0	68.2	64	342	i	100	15
18-Aug0.010416666	8/18/2005	12:15 AM	64.2	64.5	64.2	83	59.9	0	SSE	0	1	SSE	64.2	64.8	64.8	30.059	0	0	0.008	0	67.9	64	341	i	99.7	15
18-Aug0.020833333	8/18/2005	12:30 AM	64	64.2	64	83	59.7	0	—	0	0	—	64	64.6	64.6	30.06	0	0	0.01	0	67.5	64	341	i	99.7	15
18-Aug0.03125	8/18/2005	12:45 AM	64	64	64	83	59.7	0	SSW	0	1	S	64	64.6	64.6	30.059	0	0	0.01	0	67.4	64	341	i	99.7	15
18-Aug0.041666666	8/18/2005	1:00 AM	63.9	64	63.9	84	59	0	SSW	0	1	S	63.9	64.5	64.5	30.058	0	0	0.011	0	67	64	342	i	100	15
18-Aug0.052083333	8/18/2005	1:15 AM	63.9	63.9	63.7	84	59	0	SSW	0	5	N	63.9	64.5	64.5	30.059	0	0	0.011	0	67	64	342	i	100	15
18-Aug0.0625	8/18/2005	1:30 AM	63.7	63.9	63.7	84	58.9	0	—	0	0	—	63.7	64.2	64.2	30.059	0	0	0.014	0	66.9	64	341	i	99.7	15
18-Aug0.072916666	8/18/2005	1:45 AM	63.7	63.7	63.7	84	58.8	0	SSW	0	2	SSW	63.7	64.2	64.2	30.061	0	0	0.014	0	66.7	64	341	i	99.7	15
18-Aug0.083333333	8/18/2005	2:00 AM	63.9	63.9	63.7	84	59	0	SSW	0	3	SW	63.9	64.5	64.5	30.06	0	0	0.011	0	66.7	64	337	i	99.5	15
18-Aug0.09375	8/18/2005	2:15 AM	64	64	63.9	83	59.7	0	SSW	0	2	SSW	64	64.6	64.6	30.057	0	0	0.01	0	66.9	63	336	i	98.2	15
18-Aug0.104166666	8/18/2005	2:30 AM	64	64	64	83	59.7	0	—	0	0	—	64	64.6	64.6	30.054	0	0	0.01	0	66.9	63	110	i	32.2	15
18-Aug0.114583333	8/18/2005	2:45 AM	64.2	64.2	64	82	59.6	0	SSW	0	2	SSW	64.2	64.8	64.8	30.054	0	0	0.008	0	67	63	342	i	100	15
18-Aug0.125	8/18/2005	3:00 AM	64.2	64.2	64.2	82	59.6	0	SSW	0	2	S	64.2	64.8	64.8	30.054	0	0	0.008	0	67.2	63	342	i	100	15
18-Aug0.135416666	8/18/2005	3:15 AM	64.3	64.3	64.2	82	58.7	0	SSW	0	3	SSW	64.3	64.9	64.9	30.056	0	0	0.007	0	67.2	63	342	i	100	15
18-Aug0.145833333	8/18/2005	3:30 AM	64.5	64.5	64.2	81	58.5	0	SSW	0	3	SSW	64.5	65.1	65.1	30.052	0	0	0.008	0	67.2	63	342	i	100	15
18-Aug0.15625	8/18/2005	3:45 AM	64.3	64.5	64.3	81	58.3	0	S	0	1	S	64.3	64.9	64.9	30.051	0	0	0.007	0	67.2	62	342	i	100	15
18-Aug0.166666666	8/18/2005	4:00 AM	64.3	64.3	64.3	81	58.3	0	S	0	1	S	64.3	64.9	64.9	30.051	0	0	0.007	0	67.2	62	342	i	100	15
18-Aug0.177083333	8/18/2005	4:15 AM	64.3	64.3	64.3	81	58.3	0	—	0	0	—	64.3	64.9	64.9	30.052	0	0	0.007	0	67	62	316	i	92.4	15
18-Aug0.1875	8/18/2005	4:30 AM	64.2	64.3	64.2	82	58.8	0	SSW	0	2	SSW	64.2	64.8	64.8	30.052	0	0	0.008	0	67	62	306	i	89.5	15
18-Aug0.197916666	8/18/2005	4:45 AM	64.2	64.2	64.2	82	58.6	0	ESE	0	2	ESE	64.2	64.8	64.8	30.053	0	0	0.008	0	67	62	342	i	100	15
18-Aug0.208333333	8/18/2005	5:00 AM	64.2	64.2	64	82	58.6	0	E	0	1	E	64.2	64.8	64.8	30.051	0	0	0.008	0	67	62	342	i	100	15
18-Aug0.21875	8/18/2005	5:15 AM	64.3	64.3	64.2	81	58.3	0	SSW	0	2	SSW	64.3	64.9	64.9	30.052	0	0	0.007	0	67	65	342	i	100	15
18-Aug0.229166666	8/18/2005	5:30 AM	64.3	64.3	64.2	81	58.3	0	SSW	0	2	SSW	64.3	64.9	64.9	30.052	0	0	0.007	0	67	66	341	i	99.7	15
18-Aug0.239583333	8/18/2005	5:45 AM	64.3	64.3	64.3	82	58.7	0	—	0	0	—	64.3	64.9	64.9	30.054	0	0	0.007	0	67.2	67	342	i	100	15
18-Aug0.25	8/18/2005	6:00 AM	64.5	64.5	64.3	81	58.5	0	S	0	1	S	64.5	65.1	65.1	30.06	0	0	0.008	0	67.2	67	342	i	100	15
18-Aug0.260416666	8/18/2005	6:15 AM	64.3	64.5	64.3	81	58.3	0	ESE	0	1	ESE	64.3	64.9	64.9	30.063	0	0	0.007	0	67.2	67	341	i	99.7	15
18-Aug0.270833333	8/18/2005	6:30 AM	64.5	64.5	64.3	80	58.2	0	S	0	1	S	64.5	65.1	65.1	30.065	0	0	0.008	0	67.4	69	342	i	100	15
18-Aug0.28125	8/18/2005	6:45 AM	64.7	64.7	64.5	80	58.4	0	—	0	0	—	64.7	65.3	65.3	30.067	0	0	0.008	0	67.5	68	342	i	100	15
18-Aug0.291666666	8/18/2005	7:00 AM	64.7	64.7	64.7	80	58.4	0	ESE	0	1	ESE	64.7	65.3	65.3	30.068	0	0	0.008	0	67.7	68	342	i	100	15
18-Aug0.302083333	8/18/2005	7:15 AM	64.7	64.7	64.5	80	58.4	0	ESE	0	1	ESE	64.7	65.3	65.3	30.074	0	0	0.003	0	68	69	342	i	100	15
18-Aug0.3125	8/18/2005	7:30 AM	64.7	64.7	64.7	80	58.4	0	ESE	0	2	ESE	64.7	65.3	65.3	30.076	0	0	0.003	0	68.9	70	342	i	100	15
18-Aug0.322916666	8/18/2005	7:45 AM	64.7	64.7	64.7	80	58.4	0	ESE	0	1	ESE	64.7	65.3	65.3	30.081	0	0	0.008	0	69	69	342	i	100	15
18-Aug0.333333333	8/18/2005	8:00 AM	64.7	64.7	64.7	79	59	0	ESE	0	2	ESE	64.7	65.3	65.3	30.085	0	0	0.008	0	69	68	341	i	99.7	15
18-Aug0.34375	8/18/2005	8:15 AM	64.8	64.8	64.7	79	58.1	0	—	0	0	—	64.8	65.4	65.4	30.087	0	0	0.008	0	69.4	68	340	i	99.4	15
18-Aug0.354166666	8/18/2005	8:30 AM	65	65	64.8	78	58	0	E	0	1	E	65	65.5	65.5	30.087	0	0	0	0	69.7	67	341	i	99.7	15
18-Aug0.364583333	8/18/2005	8:45 AM	65.6	65.6	65	77	59.2	0	—	0	0	—	65.6	66.2	66.2	30.091	0	0	0	0.008	70.4	67	342	i	100	15
18-Aug0.375	8/18/2005	9:00 AM	66	66	65.6	76	59.2	0	N	0	1	NNW	66	66.6	66.6	30.091	0	0	0	0.01	71.1	65	342	i	100	15
18-Aug0.385416666	8/18/2005	9:15 AM	66.3	66.3	66	75	58.1	0	N	0	3	NNW	66.3	66.9	66.9	30.093	0	0	0	0.014	71.9	64	341	i	99.7	15
18-Aug0.395833333	8/18/2005	9:30 AM	66.6	66.8	66.3	74	58.1	0	E	0	1	E	66.6	67.2	67.2	30.092	0	0	0	0.017	73	62	342	i	100	15
18-Aug0.40625	8/18/2005	9:45 AM	66.8	66.8	66.4	74	58.2	0	ESE	0	1	ESE	66.8	67.4	67.4	30.093	0	0	0	0.019	73.8	61	342	i	100	15
18-Aug0.416666666	8/18/2005	10:00 AM	67.3	67.3	66.8	72	59	0	E	0	2	E	67.3	67.9	67.9	30.093	0	0	0	0.024	75	59	342	i	100	15
18-Aug0.427083333	8/18/2005	10:15 AM	67.9	67.9	67.3	72	58.5	0	SSW	0	2	SSW	67.9	68.6	68.6	30.095	0	0	0	0.08	75.9	57	342	i	100	15
18-Aug0.4375	8/18/2005	10:30 AM	68.6	68.8	67.9	70	59.4	0	SSW	0	2	ESE	68.8	69.1	69.1	30.094	0	0	0	0.007	77.3	53	342	i	100	15
18-Aug0.447916666	8/18/2005	10:45 AM	68.9	68.9	68.6	69	59.3	0	ESE	0	1	ESE	68.8	69.2	69.2	30.09	0	0	0	0.041	77.5	53	342	i	100	15
18-Aug0.458333333	8/18/2005	11:00 AM	70.3	70.3	68.9	66	59.4	0	ESE	0	2	ESE	70.3	70.1	70.1	30.087	0	0	0	0.008	78.2	52	342	i	100	15
18-Aug0.46875	8/18/2005	11:15 AM	70.9	70.8	70.3	66	58.9	0	E	0	2	E	70.8	70.8	70.8	30.082	0	0	0	0.08	78.6	51	342	i	100	15
18-Aug0.479166666	8/18/2005	11:30 AM	72.5	72.5	70.9	62	58.7	0	ESE	0	2	ENE	72.5	72.9	72.9	30.072	0	0	0	0.078	79.5	50	342	i	100	15

18-Aug0.489583333	8/18/2005	11:45 AM	73.2	73.2	72.5	61	59.9	0	E	0	3	E	73.2	73.7	73.7	30.066	0	0	0	0.006	80.5	50	342		100	15
18-Aug0.5	8/18/2005	12:00 PM	74	74	73.2	59	58.8	0	ENE	0	3	ENE	74	74.6	74.6	30.055	0	0	0	0.084	81.9	50	342		100	15
18-Aug0.510416666	8/18/2005	12:15 PM	74.6	74.6	74	57	58.4	0	ESE	0	4	ENE	74.6	75.2	75.2	30.05	0	0	0	0.1	82.5	45	342		100	15
18-Aug0.520833333	8/18/2005	12:30 PM	75.1	75.1	74.6	56	59.3	1	ESE	0.25	3	ESE	75.1	75.7	75.7	30.04	0	0	0	0.105	82.9	39	342		100	15
18-Aug0.53125	8/18/2005	12:45 PM	75.1	75.1	75.1	56	59.3	1	ESE	0.25	5	SE	75.1	75.5	75.5	30.034	0	0	0	0.116	83.9	39	339		99.1	15
18-Aug0.541666666	8/18/2005	1:00 PM	75.5	75.7	75	53	58.1	1	SW	0.25	6	SSW	75.5	75.8	75.8	30.031	0	0	0	0.12	86.7	36	342		100	15
18-Aug0.552083333	8/18/2005	1:15 PM	77.2	77.2	76.3	55	59.9	1	ESE	0.25	6	E	77.2	77.5	77.5	30.02	0	0	0	0.127	94.2	31	342		100	15
18-Aug0.5625	8/18/2005	1:30 PM	77.4	77.4	76.7	53	58.9	0	ESE	0	3	E	77.4	77.8	77.6	30.015	0	0	0	0.129	102	25	284		86	15
18-Aug0.572916666	8/18/2005	1:45 PM	77.6	77.6	77.4	55	60.2	2	E	0.5	8	E	77.6	79	78	30.011	0	0	0	0.131	105.9	20	240		70.2	15
18-Aug0.583333333	8/18/2005	2:00 PM	78.3	78.3	77.4	51	58.7	1	ESE	0.25	8	ESE	78.3	78.5	78.5	30.003	0	0	0	0.139	107.9	16	282		82.5	15
18-Aug0.59375	8/18/2005	2:15 PM	77.7	78.5	77.7	52	58.7	2	ESE	0.5	8	SE	77.7	77.8	77.8	30.004	0	0	0	0.132	108.3	15	336		98.2	15
18-Aug0.604166666	8/18/2005	2:30 PM	78.3	78.8	77.7	51	58.7	2	ESE	0.5	10	E	78.3	78.5	78.5	30	0	0	0	0.139	110.4	14	340		99.4	15
18-Aug0.614583333	8/18/2005	2:45 PM	78.1	78.3	77.6	50	57.9	2	ESE	0.5	8	ENE	78.1	78.1	78.1	29.998	0	0	0	0.139	109.6	13	342		100	15
18-Aug0.625	8/18/2005	3:00 PM	77.9	78.2	77.9	53	59.4	2	ESE	0.5	10	SE	77.9	78.2	78.2	29.992	0	0	0	0.134	99.4	15	342		100	15
18-Aug0.635416666	8/18/2005	3:15 PM	77.8	77.9	77.4	50	57.5	2	ESE	0.5	8	ESE	77.8	77.5	77.5	29.992	0	0	0	0.131	90.5	19	342		100	15
18-Aug0.645833333	8/18/2005	3:30 PM	77.6	77.9	77.6	50	57.5	1	ESE	0.25	7	E	77.6	77.5	77.5	29.993	0	0	0	0.131	86.1	22	342		100	15
18-Aug0.05625	8/18/2005	3:45 PM	76.1	77.4	76.1	53	57.7	2	ESE	0.5	7	E	76.1	76.3	76.3	29.995	0	0	0	0.116	84.9	24	341		99.7	15
18-Aug0.666666666	8/18/2005	4:00 PM	76.5	76.5	76	52	57.8	1	SE	0.25	7	E	76.5	76.6	76.6	29.991	0	0	0	0.12	84.1	24	342		100	15
18-Aug0.677083333	8/18/2005	4:15 PM	76	76.5	76	53	57.6	1	ESE	0.25	9	ESE	76	76.2	76.2	29.988	0	0	0	0.116	83.3	22	342		100	15
18-Aug0.6875	8/18/2005	4:30 PM	76	75.1	75.8	53	57.6	1	ESE	0.25	6	ESE	76	76.2	76.2	29.988	0	0	0	0.116	82.7	20	342		100	15
18-Aug0.697916666	8/18/2005	4:45 PM	75.4	75.1	75.4	53	57.1	1	SSW	0.25	7	SSW	75.4	75.7	75.7	29.988	0	0	0	0.109	80.1	22	342		100	15
18-Aug0.708333333	8/18/2005	5:00 PM	75.4	75.6	75.3	54	57.6	1	ESE	0.25	8	SE	75.4	75.7	75.7	29.99	0	0	0	0.108	78.3	22	342		100	15
18-Aug0.71875	8/18/2005	5:15 PM	75.1	75.4	74.7	55	57.8	2	ESE	0.5	8	WSW	75.1	75.6	75.6	29.99	0	0	0	0.105	77.3	33	342		100	15
18-Aug0.729166666	8/18/2005	5:30 PM	74.2	75.3	74	56	57	2	ESE	0.5	8	E	74.2	74.5	74.5	29.987	0	0	0	0.006	79.5	36	342		100	15
18-Aug0.739583333	8/18/2005	5:45 PM	74.6	74.9	74.2	54	56.9	1	ESE	0.25	5	SE	74.6	74.9	74.9	29.988	0	0	0	0.1	80.1	39	342		100	15
18-Aug0.75	8/18/2005	6:00 PM	73.3	74.6	73.3	56	56.7	1	E	0.25	6	E	73.3	73.4	73.4	29.987	0	0	0	0.006	79.9	39	341		99.7	15
18-Aug0.760416666	8/18/2005	6:15 PM	72.8	73.3	72.8	57	56.7	1	ESE	0.25	8	ENE	72.8	72.8	72.9	29.983	0	0	0	0.091	79.3	40	342		100	15
18-Aug0.770833333	8/18/2005	6:30 PM	72.5	72.8	72.5	59	56.9	1	SSW	0.25	8	SW	72.5	72.5	72.5	29.985	0	0	0	0.078	79	41	342		100	15
18-Aug0.78125	8/18/2005	6:45 PM	71.6	72.3	71.6	59	56.5	1	SSW	0.25	6	SW	71.6	71.3	71.3	29.988	0	0	0	0.006	78.2	41	342		100	15
18-Aug0.791666666	8/18/2005	7:00 PM	71.1	71.6	71.1	60	56.5	1	SSW	0.25	5	SW	71.1	70.9	70.6	29.989	0	0	0	0.084	77.3	42	341		99.7	15
18-Aug0.802083333	8/18/2005	7:15 PM	70.4	71.3	70.4	62	56.8	1	SSW	0.25	6	SW	70.4	69.9	69.9	29.991	0	0	0	0.006	76.4	43	342		100	15
18-Aug0.8125	8/18/2005	7:30 PM	69.8	70.4	69.8	64	57.1	0	SW	0	5	SW	69.8	69.4	69.4	29.994	0	0	0	0.05	75.4	46	342		100	15
18-Aug0.822916666	8/18/2005	7:45 PM	69.1	69.8	69.1	65	56.6	0	ESE	0	3	SSW	69.1	69	69	29.997	0	0	0	0.049	74.5	47	342		100	15
18-Aug0.833333333	8/18/2005	8:00 PM	68.3	69.1	68.3	67	56.9	1	ESE	0.25	5	E	68.3	68.6	68.8	30.003	0	0	0	0.084	73.5	48	342		100	15
18-Aug0.84375	8/18/2005	8:15 PM	67.6	68.3	67.6	69	57.1	0	ESE	0	3	ESE	67.6	68	68	30.007	0	0	0	0.027	72.6	50	342		100	15
18-Aug0.854166666	8/18/2005	8:30 PM	66.8	67.6	66.8	71	57.2	1	ESE	0.25	9	ESE	66.9	67.3	67.3	30.018	0	0	0	0.02	71.9	51	342		100	15
18-Aug0.864583333	8/18/2005	8:45 PM	66.8	66.9	66.8	72	57.5	0	ESE	0	4	E	66.8	67.3	67.3	30.023	0	0	0	0.019	71.4	53	341		99.7	15
18-Aug0.875	8/18/2005	9:00 PM	66.4	66.9	66.4	73	57.5	0	ESE	0	3	SE	66.4	66.9	66.9	30.03	0	0	0	0.019	70.9	54	342		100	15
18-Aug0.885416666	8/18/2005	9:15 PM	66.1	66.4	66.1	74	57.6	0	ESE	0	4	ESE	66.1	66.8	66.8	30.037	0	0	0	0.011	70.8	56	342		100	15
18-Aug0.895833333	8/18/2005	9:30 PM	66.3	66.4	66.1	75	58.1	0	S	0	2	E	66.3	66.9	66.9	30.044	0	0	0	0.014	70.2	57	342		100	15
18-Aug0.90625	8/18/2005	9:45 PM	66.1	66.3	66.1	75	57.9	0	SSW	0	2	SW	66.1	66.5	66.6	30.05	0	0	0	0.011	70.1	59	342		100	15
18-Aug0.916666666	8/18/2005	10:00 PM	66.1	66.1	66.1	76	57.8	0	SSW	0	1	S	66.1	66.6	66.6	30.054	0	0	0	0.011	69.7	59	341		99.7	15
18-Aug0.927083333	8/18/2005	10:15 PM	66	66.1	66	76	58.2	0	SW	0	2	SSW	66	66.6	66.6	30.055	0	0	0	0.01	69.8	60	338		99.8	15
18-Aug0.9375	8/18/2005	10:30 PM	65.8	66	65.8	77	58.2	0	SSW	0	2	SSW	65.8	66.2	66.2	30.059	0	0	0	0.006	69.4	61	340		99.4	15
18-Aug0.947916666	8/18/2005	10:45 PM	65.5	65.8	65.5	77	58.1	0	SSW	0	1	SSW	65.5	66.1	66.1	30.061	0	0	0	0.006	69.2	62	95		27.6	15
18-Aug0.958333333	8/18/2005	11:00 PM	65.3	65.5	65.3	78	58.6	0	SSW	0	2	SSW	65.3	66	66	30.061	0	0	0	0.003	68.9	62	341		99.7	15
18-Aug0.96875	8/18/2005	11:15 PM	65.2	65.3	65.2	78	58.5	0	SSW	0	2	SSW	65.2	65.9	65.9	30.062	0	0	0	0.002	68.7	62	342		100	15
18-Aug0.979166666	8/18/2005	11:30 PM	65	65.2	65	79	59.3	0	SSW	0	1	SSW	65	65.6	65.6	30.065	0	0	0	0	68.4	62	342		100	15
18-Aug0.989583333	8/18/2005	11:45 PM	64.8	65	64.8	80	59.5	0	SSW	0	2	SSW	64.8	65.5	65.5	30.068	0	0	0.002	0	68.2	63	342		100	15
18-Aug0	8/19/2005	12:00 AM	64.8	64.8	64.8	79	58.1	0	SSW	0	2	SSW	64.8	65.4	65.4	30.069	0	0	0.002	0	67.9	63	342		100	15
19-Aug0.010416666	8/19/2005	12:15 AM	64.7	64.8	64.7	80	58.4	0	SSW	0	1	SSW	64.7	65.3	65.3	30.07	0	0	0.003	0	67.7	63	341		99.7	15
19-Aug0.020833333	8/19/2005	12:30 AM	64.5	64.7	64.5	80	58.2	0	S	0	1	S	64.5	65.1	65.1	30.076	0	0	0.006	0	67.5	63	341		99.7	15
19-Aug0.03125	8/19/2005	12:45 AM	64.3	64.5	64.3	80	58	0	—	0	0	—	64.3	64.9	64.9	30.079	0	0	0.007	0	67.2	63	342		100	15
19-Aug0.041666666	8/19/2005	1:00 AM	64.2	64.3	64.2	81	58.2	0	—	0	0	—	64.2	64.8	64.8	30.08	0	0	0.006	0	67	63	342		100	15
19-Aug0.052083333	8/19/2005	1:15 AM	63.7	64.2	63.7	81	57.8	0	—	0	0	—	63.7	64.2	64.2	30.08	0	0	0.014	0	66.7	63	342		100	15
19-Aug0.0625	8/19/2005	1:30 AM	63.5	63.7	63.5	82	57.9	0	—	0	0	—	63.5	64	64	30.081	0	0	0.016	0	66.4	63	341		99.7	15
19-Aug0.072916666	8/19/2005	1:45 AM	63.4	63.5	63.4	83	58.1	0	—	0	0	—	63.4	63.8	63.9	30.083	0	0	0.017	0	66.2	63	342		100	15
19-Aug0.083333333	8/19/2005	2:00 AM	63.2	63.4	63.2	83	57.8	0	—	0	0	—	63.2	63.6	63.6	30.084	0	0	0.019	0	66.1	63	342		100	15
19-Aug0.09375	8/19/2005	2:15 AM	63.1	63.2	63.1	83	57.9	0	—	0	0	—	63.1	63.5	63.5	30.084	0	0	0.02	0	65.9	63	341		99.7	15
19-Aug0.104166666	8/19/2005	2:30 AM	62.9	63.1	62.9	84	58	0	—	0	0	—	62.9	63.3	63.3	30.085	0	0	0.022	0	65.8	63	342		100	15
19-Aug0.114583333	8/19/2005	2:45 AM	62.7	62.7	62.7	84	57.9	0	—	0	0	—	62.7	63.1	63.1	30.088	0	0	0.024	0	65.6	63	341		99.7	15
19-Aug0.125	8/19/2005	3:00 AM	62.6	62.7	62.6	85	58	0	—	0	0	—	62.6	63	63	30.083	0	0	0.025	0	65.6	63	341		99.7	15
19-Aug0.135416666	8/19/2005	3:15 AM	62.7	62.7	62.6	85	58.1	0	—	0	0	—	62.7	63.1	63.1	30.085	0	0	0.024	0	65.4	63	342		100	15
19-Aug0.145833333	8/19/2005	3:30 AM	62.6	62.7	62.6	85	58	0	—	0	0	—	62.6	63	63	30.087	0	0	0.025	0	65.3	63	342		100	15
19-Aug0.16625	8/19/2005	3:45 AM	62.9	62.9	62.6	84	58	0	—	0	0	—	62.9	63.3	63.3	30.084	0	0	0.022	0	65.1	63	341		99.7	15
19-Aug0.166666666	8/19/2005	4:00 AM	62.7	62.9	62.7	84	57.8	0	—	0	0	—	62.7	63.1	63.1	30.082	0	0	0.024	0	64.9	63	341		99.7	15
19-Aug0.177083333	8/19/2005	4:15 AM	62.6	62.7	62.6	85	58	0	—	0	0	—	62.6	63	63	30.081	0	0	0.025	0	64.8	63	342		100	15
19-Aug0.1875	8/19/2005	4:30 AM	62.6	62.6	62.6	85	58	0	—	0	0	—	62.6	63	63	30.082	0	0	0.025	0	64.6	63	341		99.7	15
19-Aug0.197916666	8/19/2005	4:45 AM	62.4	62.4	62.4	85	57.8	0	—	0	0	—	62.4	62.8	62.8	30.082	0	0	0.027	0	64.5	63	342		100	15
19-Aug0.208333333	8/19/2005	5:00 AM	62.3	62.4	62.3	85	57.7	0	—	0	0	—	62.3	62.7	62.7	30.083	0	0	0.028	0	64.3	68	341		99.7	15
19-Aug0.21875	8/19/2005	5:15 AM	62.3	62.3	62.3	85	57.7	0	—	0	0	—	62.3	62.7	62.7	30.086	0	0	0.028	0	64.3	68	342		100	15
19-Aug0.229166666	8/19/2005	5:30 AM	62.1	62.3	62.1	85	57.5	0	—	0	0	—	62.1	62.4	62.4	30.089	0	0	0.03	0	64.1	69	341		99.7	15
19-Aug0.239583333	8/19/2005	5:45 AM	62	62.1	62	85	57.4	0	—	0	0	—	62	62.3	62.3	30.091	0	0	0.031	0	64.1	71	342		100	15
19-Aug0.25	8/19/2005	6:00 AM	62.1	62.1	62	85	57.5	0	—	0	0	—	62.1	62.4	62.4	30.096	0	0	0.03	0	64.1	71	341		99.7	15
19-Aug0.260416666	8/19/2005	6:15 AM	62.1	62.1	62.1	85	57.5	0	—	0	0	—	62.1	62.4	62.4	30.097	0	0	0.03	0	64.1	72	341		99.7	15
19-Aug0.270833333	8/19/2005	6:30 AM	62.1	62.1	62.1	84	57.2	0	—	0	0	—	62.1	62.4	62.4	30.099	0	0	0.03	0	64.1	72	341		99.7	15
19-Aug0.28125	8/19/2005	6:45 AM	62.1	62.1	62.1	84	57.2	0	—	0	0	—	62.1	62.4	62.4	30.102	0	0	0.03	0	64.3	73	341		99.7	15
19-Aug0.291666666	8/19/2005	7:00 AM	62	62.1	62	85	57.4	0	—	0	0	—	62	62.3	62.3	30.106	0	0	0.031	0	64.5	72	342		100	15
19-Aug0.302083333	8/19/2005	7:15 AM	62.3	62.3	62	85	57.7	0	—	0	0	—	62.3	62.7	62.7	30.108	0	0	0.028	0	65.1	73	342		100	15
19-Aug0.3125	8/19/2005	7:30 AM	63.2	63.2	62.3	82	57.6	0	S	0	1	SSE	63.2	63.6	63.6	30.111	0	0	0.019	0	66.6	73	342		100	15
19-Aug0.322916666	8/19/2005	7:45 AM	63.9	63.9	63.2	91	58	0	SSW	0	3	N	63.9	64.4	64.4	30.112	0	0	0.011	0	67.4	72	342		100	15
19-Aug0.333333333	8/19/2005	8:00 AM	64.5	64.5	63.9	80	58.2	0	ESE	0	2	WSW	64.5	65.1	65.1	30.112	0	0	0.005	0	68.2	71	341		99.7	15
19-Aug0.34375	8/19/2005	8:15 AM	65	65	64.5	78	58	0	SSW	0	2	E	65	65.6	65.5	30.114	0	0	0	0	69.2	70	341		99.7	15
19-Aug0.354166666	8/19/2005	8:30 AM	65.8	65.8	65	77	58.4	0	SSW	0	5	SW	65.8	66.4	66.4	30.11	0	0	0	0.009	70.4	68	338		98.8	15

19-Aug0.364583333	8/19/2005	8:45 AM	68	68.1	68.8	75	57.8	1	SSW	0.25	3	SSW	66	66.5	66.5	30.113	0	0	0	0.01	71.4	66	341		99.7	15
19-Aug0.375	8/19/2005	9:00 AM	66.8	66.6	66	74	59.1	1	SSW	0.25	5	SSW	66.8	67.2	67.2	30.113	0	0	0	0.017	72.4	64	342		100	15
19-Aug0.385416666	8/19/2005	9:15 AM	66.9	67.1	66.8	74	58.3	1	SW	0.25	3	SSW	66.9	67.5	67.5	30.109	0	0	0	0.02	73.5	62	342		100	15
19-Aug0.395833333	8/19/2005	9:30 AM	67.8	67.8	68.9	72	58.4	1	SW	0.25	4	SW	67.8	68.5	68.5	30.105	0	0	0	0.029	74.5	60	342		100	15
19-Aug0.40625	8/19/2005	9:45 AM	68.6	68.6	67.8	70	58.4	0	SE	0	5	E	68.6	69.1	69.1	30.105	0	0	0	0.037	74.7	59	342		100	15
19-Aug0.416666666	8/19/2005	10:00 AM	69.3	69.3	68.6	68	58.3	1	ESE	0.25	5	E	69.3	69.4	69.4	30.101	0	0	0	0.045	75.4	58	341		99.7	15
19-Aug0.427083333	8/19/2005	10:15 AM	70.1	70.1	69.3	67	58.6	1	ESE	0.25	5	SW	70.1	70	70	30.103	0	0	0	0.053	75.9	57	342		100	15
19-Aug0.4375	8/19/2005	10:30 AM	70.8	70.8	70.1	66	58.9	1	ESE	0.25	3	E	70.8	70.8	70.8	30.108	0	0	0	0.06	76.8	56	339		99.1	15
19-Aug0.447916666	8/19/2005	10:45 AM	71.3	71.3	70.8	65	58.9	1	SW	0.25	6	SW	71.3	71.3	71.3	30.103	0	0	0	0.066	77.5	55	333		97.4	15
19-Aug0.458333333	8/19/2005	11:00 AM	72.3	72.3	71.3	63	59	1	SSW	0.25	4	S	72.3	72.6	72.6	30.102	0	0	0	0.076	78.2	54	338		98.9	15
19-Aug0.46875	8/19/2005	11:15 AM	73.7	73.7	72.3	62	59.9	0	E	0	5	E	73.7	74.5	74.5	30.099	0	0	0	0.091	78	43	108		31.6	15
19-Aug0.479166666	8/19/2005	11:30 AM	73.7	73.8	73.3	60	59.9	1	ESE	0.25	6	E	73.7	74.3	74.3	30.098	0	0	0	0.091	77.2	43	342		100	15
19-Aug0.489583333	8/19/2005	11:45 AM	74	74	73.7	62	60.2	1	ESE	0.25	4	E	74	74.9	74.9	30.098	0	0	0	0.094	77.7	45	342		100	15
19-Aug0.5	8/19/2005	12:00 PM	74.8	74.7	74	59	59.3	1	ESE	0.25	5	SSW	74.6	75.3	75.3	30.095	0	0	0	0.1	78.4	46	342		100	15
19-Aug0.510416666	8/19/2005	12:15 PM	74.9	75.1	74.6	58	59.1	1	ESE	0.25	7	ESE	74.9	75.6	75.6	30.093	0	0	0	0.103	79	43	342		100	15
19-Aug0.520833333	8/19/2005	12:30 PM	75.4	75.4	74.9	59	60.1	1	ESE	0.25	5	SSW	75.4	76.1	76.1	30.084	0	0	0	0.108	79	40	340		99.4	15
19-Aug0.53125	8/19/2005	12:45 PM	76.1	76.1	75.4	55	58.9	1	SSW	0.25	3	SSW	76.1	76.4	76.4	30.081	0	0	0	0.116	80.8	44	341		99.7	15
19-Aug0.541666666	8/19/2005	1:00 PM	77	77	76.1	57	60.6	1	SSW	0.25	7	SW	77	77.5	77.5	30.07	0	0	0	0.125	83.7	40	342		100	15
19-Aug0.552083333	8/19/2005	1:15 PM	77	77.6	77	54	59.1	1	SSW	0.25	7	SSW	77	77.2	77.2	30.066	0	0	0	0.125	89.8	27	341		99.7	15
19-Aug0.5625	8/19/2005	1:30 PM	77.6	77.6	77	53	59.1	1	ESE	0.25	5	E	77.6	77.8	77.8	30.059	0	0	0	0.131	97	21	342		100	15
19-Aug0.572916666	8/19/2005	1:45 PM	77.4	77.6	77.2	55	60	1	ESE	0.25	7	SW	77.4	77.8	77.8	30.051	0	0	0	0.129	101.4	17	342		100	15
19-Aug0.583333333	8/19/2005	2:00 PM	77.4	77.6	77.2	54	59.5	1	SSE	0.25	6	E	77.4	77.7	77.7	30.047	0	0	0	0.129	104.1	18	341		99.7	15
19-Aug0.59375	8/19/2005	2:15 PM	78.1	78.1	77.4	54	60.1	1	ESE	0.25	6	E	78.1	78.5	78.5	30.039	0	0	0	0.136	107.3	17	341	1	99.7	15
19-Aug0.604166666	8/19/2005	2:30 PM	78.1	78.6	77.8	52	59	2	ESE	0.5	7	SE	78.1	78.3	78.3	30.036	0	0	0	0.136	109	17	335		99	15
19-Aug0.614583333	8/19/2005	2:45 PM	78.5	78.5	77.7	53	59.9	1	ESE	0.25	8	E	78.5	78.9	78.9	30.035	0	0	0	0.141	110.1	16	342		100	15
19-Aug0.625	8/19/2005	3:00 PM	78.6	78.2	78.6	52	59.5	1	E	0.25	6	E	78.6	78.9	78.9	30.029	0	0	0	0.142	99.2	20	342		100	15
19-Aug0.635416666	8/19/2005	3:15 PM	77.9	78.6	77.7	54	59.9	1	ESE	0.25	7	E	77.9	78.3	78.3	30.027	0	0	0	0.134	92	21	341		99.7	15
19-Aug0.645833333	8/19/2005	3:30 PM	78.1	78.5	77.9	53	59.6	2	SSW	0.5	8	SW	78.1	78.4	78.4	30.021	0	0	0	0.136	87.3	23	342		100	15
19-Aug0.65625	8/19/2005	3:45 PM	77.4	78.3	77.4	55	60	1	ESE	0.25	8	ESE	77.4	77.8	77.8	30.019	0	0	0	0.129	89.2	21	342		100	15
19-Aug0.666666666	8/19/2005	4:00 PM	76.9	77.6	76.8	55	59.4	2	SW	0.5	8	SW	76.9	77.1	77.1	30.019	0	0	0	0.123	89.2	26	342		100	15
19-Aug0.677083333	8/19/2005	4:15 PM	77	77	76.7	56	60.1	1	ESE	0.25	7	S	77	77.4	77.4	30.016	0	0	0	0.125	90.1	31	342		100	15
19-Aug0.6875	8/19/2005	4:30 PM	76.1	77.2	76.1	58	60.2	2	ESE	0.5	7	ESE	76.1	76.6	76.6	30.019	0	0	0	0.116	90.1	32	342		100	15
19-Aug0.697916666	8/19/2005	4:45 PM	76.1	76.3	76	57	59.8	1	ESE	0.25	6	E	76.1	76.6	76.6	30.017	0	0	0	0.116	87.7	33	342		100	15
19-Aug0.708333333	8/19/2005	5:00 PM	75.3	76.1	75.3	59	60	2	ESE	0.5	12	ESE	75.3	76.1	76.1	30.018	0	0	0	0.107	85.7	36	342		100	15
19-Aug0.71875	8/19/2005	5:15 PM	75.3	75.3	74.9	58	59.5	1	ESE	0.25	6	ESE	75.3	76	76	30.018	0	0	0	0.107	85.7	38	342		100	15
19-Aug0.729166666	8/19/2005	5:30 PM	74.7	75.8	74.7	59	59.4	1	SSW	0.25	8	SSW	74.7	75.5	75.5	30.015	0	0	0	0.101	85.3	38	341		99.7	15
19-Aug0.739583333	8/19/2005	5:45 PM	74.2	74.9	74.2	59	58.9	1	SSW	0.25	8	SW	74.2	74.8	74.8	30.014	0	0	0	0.096	84.3	39	342		100	15
19-Aug0.75	8/19/2005	6:00 PM	74.2	74.7	74.2	59	58.9	1	SW	0.25	8	SW	74.2	74.8	74.8	30.019	0	0	0	0.096	83.3	41	342		100	15
19-Aug0.760416666	8/19/2005	6:15 PM	72.8	74.2	72.8	62	59	2	SSW	0.5	8	SSW	72.8	73.2	73.2	30.021	0	0	0	0.081	82.1	42	342		100	15
19-Aug0.770833333	8/19/2005	6:30 PM	72.6	73	72.5	63	59.2	1	ESE	0.25	6	E	72.6	72.9	72.9	30.021	0	0	0	0.076	81.2	43	330		96.5	15
19-Aug0.78125	8/19/2005	6:45 PM	71.8	72.5	71.8	63	58.5	1	ESE	0.25	8	E	71.8	71.9	71.9	30.023	0	0	0	0.071	80.1	43	337		98.5	15
19-Aug0.791666666	8/19/2005	7:00 PM	71.3	71.8	71.3	64	58.5	1	SE	0.25	6	E	71.3	71.2	71.2	30.025	0	0	0	0.066	76.8	44	177		51.9	15
19-Aug0.802083333	8/19/2005	7:15 PM	69.9	70.6	69.9	68	58.9	1	ESE	0.25	7	ESE	69.9	69.9	69.9	30.031	0	0	0	0.051	77.3	46	250		73.1	15
19-Aug0.8125	8/19/2005	7:30 PM	69.9	69.9	69.9	70	59.7	1	ESE	0.25	7	ENE	69.9	69.3	69.3	30.034	0	0	0	0.041	76.1	47	342		100	15
19-Aug0.822916666	8/19/2005	7:45 PM	68.6	68.9	68.6	70	59.4	1	ESE	0.25	7	ESE	68.6	69.1	69.1	30.036	0	0	0	0.037	74.9	49	342		100	15
19-Aug0.833333333	8/19/2005	8:00 PM	68.3	68.6	68.3	70	59.1	0	ESE	0	5	SE	68.3	68.8	68.8	30.043	0	0	0	0.034	74	50	342		100	15
19-Aug0.84375	8/19/2005	8:15 PM	67.6	68.3	67.6	72	58.2	1	E	0.25	6	E	67.6	68.2	68.2	30.048	0	0	0	0.027	73.1	52	342		100	15
19-Aug0.854166666	8/19/2005	8:30 PM	67.6	67.6	67.3	71	57.9	0	ESE	0	3	ESE	67.6	68.2	68.2	30.051	0	0	0	0.027	72.6	53	342		100	15
19-Aug0.864583333	8/19/2005	8:45 PM	66.9	67.4	66.9	73	58	1	ESE	0.25	6	E	66.9	67.5	67.5	30.055	0	0	0	0.02	71.9	54	342		100	15
19-Aug0.875	8/19/2005	9:00 PM	66.8	66.9	66.8	74	58.2	1	ESE	0.25	4	E	66.8	67.4	67.4	30.062	0	0	0	0.019	71.8	56	305		89.2	15
19-Aug0.885416666	8/19/2005	9:15 PM	66.8	66.8	66.8	74	58.2	0	SSW	0	3	ESE	66.8	67.4	67.4	30.058	0	0	0	0.019	71.2	57	342		100	15
19-Aug0.895833333	8/19/2005	9:30 PM	66.4	66.8	66.4	76	58.6	0	SSW	0	3	SSW	66.4	67.1	67.1	30.076	0	0	0	0.016	71.1	58	342		100	15
19-Aug0.90625	8/19/2005	9:45 PM	66.4	66.4	66.4	77	59	0	SW	0	2	SW	66.4	67.1	67.1	30.081	0	0	0	0.015	70.9	59	342		100	15
19-Aug0.916666666	8/19/2005	10:00 PM	66.1	66.4	66.1	78	59	0	SW	0	3	SW	66.1	66.9	66.9	30.084	0	0	0	0.011	70.6	59	342		100	15
19-Aug0.927083333	8/19/2005	10:15 PM	66.1	66.1	66.1	78	59	0	SSW	0	3	SSW	66.1	66.9	66.9	30.086	0	0	0	0.011	70.4	61	342		100	15
19-Aug0.9375	8/19/2005	10:30 PM	66	66.1	65.8	78	58.9	1	SSW	0.25	3	SSW	66	66.7	66.7	30.058	0	0	0	0.01	70.1	61	342		100	15
19-Aug0.947916666	8/19/2005	10:45 PM	65.8	66	65.8	80	59.3	0	SSW	0	2	S	65.8	66.4	66.4	30.08	0	0	0	0.006	69.7	62	342		100	15
19-Aug0.958333333	8/19/2005	11:00 PM	65.5	65.8	65.5	80	59.2	0	SSW	0	2	SSW	65.5	66.3	66.3	30.093	0	0	0	0.005	69.6	63	342		100	15
19-Aug0.95875	8/19/2005	11:15 PM	65.5	65.5	65.3	80	59.2	0	SSW	0	2	SSW	65.5	66.3	66.3	30.096	0	0	0	0.005	69.4	63	342		100	15
19-Aug0.979166666	8/19/2005	11:30 PM	65.3	65.5	65.3	80	59	0	SSW	0	2	SW	65.3	66.1	66.1	30.098	0	0	0	0.003	69.2	64	342		100	15
19-Aug0.989583333	8/19/2005	11:45 PM	65.2	65.3	65.2	81	59.2	0	SSW	0	2	SW	65.2	66	66	30.1	0	0	0	0.002	68	65	341		99.7	15
20-Aug0	8/20/2005	12:00 AM	65.2	65.3	65.2	81	59.2	0	S	0	1	SSW	65.2	66	66	30.105	0	0	0	0.002	68.9	65	342		100	15
20-Aug0.010416666	8/20/2005	12:15 AM	65.3	65.3	65.2	82	59.7	0	S	0	1	S	65.3	66.1	66.1	30.107	0	0	0	0.003	68.7	65	341		99.7	15
20-Aug0.020833333	8/20/2005	12:30 AM	65.2	65.3	65.2	82	59.6	0	—	0	0	—	65.2	66	66	30.109	0	0	0	0.002	68.4	65	341		99.7	15
20-Aug0.03125	8/20/2005	12:45 AM	65	65.2	65	82	59.4	0	SSW	0	2	SSW	65	65.7	65.7	30.107	0	0	0	0	68.2	65	342		100	15
20-Aug0.041666666	8/20/2005	1:00 AM	64.8	65	64.8	82	59.2	0	SSW	0	2	SSW	64.8	65.5	65.5	30.109	0	0	0.002	0	68	65	341		99.7	15
20-Aug0.052083333	8/20/2005	1:15 AM	64.7	64.8	64.7	83	59.4	0	—	0	0	—	64.7	65.4	65.4	30.112	0	0	0.003	0	68	67	342		100	15
20-Aug0.0625	8/20/2005	1:30 AM	64.5	64.7	64.5	83	59.2	0	S	0	2	S	64.5	65.2	65.2	30.11	0	0	0.005	0	67.8	68	342		100	15
20-Aug0.072916666	8/20/2005	1:45 AM	64.5	64.5	64.5	83	59.2	0	—	0	0	—	64.5	65.2	65.2	30.106	0	0	0.005	0	67.9	68	342		100	15
20-Aug0.083333333	8/20/2005	2:00 AM	64.3	64.5	64.3	84	59.4	0	SSE	0	1	SSE	64.3	64.9	64.9	30.108	0	0	0.007	0	67.7	69	342		100	15
20-Aug0.08375	8/20/2005	2:15 AM	64.2	64.3	64.2	84	59.3	0	SSW	0	2	SSW	64.2	64.8	64.8	30.11	0	0	0.008	0	67.5	69	342		100	15
20-Aug0.104166666	8/20/2005	2:30 AM	64.2	64.2	64.2	84	59.3	0	SSW	0	2	SSW	64.2	64.8	64.8	30.11	0	0	0.008	0	67.4	68	342		100	15
20-Aug0.114583333	8/20/2005	2:45 AM	63.9	64.2	63.9	84	59	0	S	0	1	S	63.9	64.5	64.5	30.11	0	0	0.011	0	67.2	68	342		100	15
20-Aug0.125	8/20/2005	3:00 AM	63.7	63.9	63.7	85	59.1	0	S	0	2	SSW	63.7	64.3	64.3	30.112	0	0	0.014	0	67	68	342		100	15
20-Aug0.135416666	8/20/2005	3:15 AM	63.7	63.7	63.5	86	59.4	0	SW	0	2	SW	63.7	64.3	64.3	30.113	0	0	0.014	0	66.9	69	341		99.7	15
20-Aug0.145833333	8/20/2005	3:30 AM	63.5	63.7	63.5	86	59.2	0	SSW	0	1	SSW	63.5	64.1	64.1	30.115	0	0	0.016	0	66.7	68	342		100	15
20-Aug0.15625	8/20/2005	3:45 AM	63.4	63.5	63.4	86	59.1	0	SSW	0	1	E	63.4	64	64	30.118	0	0	0.017	0	66.6	68	342		100	15
20-Aug0.166666666	8/20/2005	4:00 AM	63.4	63.4	63.4	86	59.1	0	S	0	2	SSW	63.4	64	64	30.12	0	0	0.017	0	66.4	68	342		100	15
20-Aug0.177083333	8/20/2005	4:15 AM	63.2	63.4	63.2	86	58.9	0	SSW	0	3	S	63.2	63.8	63.8	30.121	0	0	0.019	0	66.4	68	342		100	15
20-Aug0.1875	8/20/2005	4:30 AM	63.2	63.2	63.2	86	58.9	0	SSW	0	2	ESE	63.2	63.8	63.8	30.12	0	0	0.019	0	66.2	67	342		100	15
20-Aug0.197916666	8/20/2005	4:45 AM	63.2	63.2	63.2	87	59.3	1	SSW	0.25	3	SSW	63.2	63.8	63.8	30.122	0	0	0.018	0	66.2	67	342		100	15
20-Aug0.208333333	8/20/2005	5:00 AM	63.1	63.2	63.1	86	58.8	1	SSW	0.25	3	SW	63.1	63.6	63.6	30.126	0	0	0.02	0	66.2	67	341		99.7	15
20-Aug0.21875	8/20/2005	5:15 AM	63.2	63.2	63.1	86	58.9	1	SSW	0.25	3	SSW	63.2	63.8	63.8	30.128	0	0	0.019	0	66.2	67	342		100	15
20-Aug0.229166666	8/20/2005	5:30 AM	63.4	63.4	63.2	86	59.1	1	SSW	0.25	3	SSW	63.4	64	64	30.131	0	0	0.017	0	66.2	67	342		100	15

20-Aug0.239583333	8/20/2005	5:45 AM	63.5	63.5	63.4	85	59.9	0	SSW	0	2	SSW	63.5	64	64	30.132	0	0	0.016	0	66.4	67	341	96.7	15
20-Aug0.25	8/20/2005	6:00 AM	63.5	63.5	63.4	85	59.9	0	SSW	0	2	SW	63.5	64	64	30.133	0	0	0.016	0	66.4	68	342	100	15
20-Aug0.260416666	8/20/2005	6:15 AM	63.5	63.5	63.5	85	59.9	0	SSW	0	2	S	63.5	64	64	30.139	0	0	0.016	0	66.4	68	341	99.7	15
20-Aug0.270833333	8/20/2005	6:30 AM	63.9	63.9	63.5	85	59.3	0	SSW	0	2	SSW	63.9	64.5	64.5	30.144	0	0	0.011	0	66.6	65	341	99.7	15
20-Aug0.28125	8/20/2005	6:45 AM	64	64	63.9	84	59.1	0	S	0	1	S	64	64.6	64.6	30.145	0	0	0.01	0	66.7	68	342	100	15
20-Aug0.291666666	8/20/2005	7:00 AM	64.2	64.2	64	84	59.3	0	SSE	0	1	SSE	64.2	64.8	64.8	30.147	0	0	0.008	0	66.9	67	340	99.4	15
20-Aug0.302083333	8/20/2005	7:15 AM	64	64.2	64	84	59.1	0	SSW	0	2	S	64	64.6	64.6	30.148	0	0	0.01	0	67.4	68	339	99.1	15
20-Aug0.3125	8/20/2005	7:30 AM	64	64	63.9	84	59.1	0	SW	0	2	SSW	64	64.6	64.6	30.148	0	0	0.01	0	67.7	69	332	97.1	15
20-Aug0.322916666	8/20/2005	7:45 AM	64	64	64	84	59.1	0	SSW	0	1	SSW	64	64.6	64.6	30.149	0	0	0.01	0	68.2	69	89	28.9	15
20-Aug0.333333333	8/20/2005	8:00 AM	64	64	63.9	84	59.1	0	SSW	0	3	SSW	64	64.6	64.6	30.152	0	0	0.01	0	68.7	69	342	100	15
20-Aug0.34375	8/20/2005	8:15 AM	64.2	64.2	64	83	59.9	1	SW	0.25	3	SSW	64.2	64.8	64.8	30.15	0	0	0.008	0	69.2	68	342	100	15
20-Aug0.354166665	8/20/2005	8:30 AM	64.5	64.5	64.2	83	59.2	0	SSW	0	2	SSW	64.5	65.2	65.2	30.153	0	0	0.005	0	69.9	68	342	100	15
20-Aug0.364583333	8/20/2005	8:45 AM	65.2	65.2	64.5	82	59.6	0	SSW	0	1	SSW	65.2	66	66	30.152	0	0	0	0.002	70.4	69	342	100	15
20-Aug0.375	8/20/2005	9:00 AM	65.5	65.6	65.2	80	59.2	0	SSW	0	2	SSW	65.5	66.3	66.3	30.152	0	0	0	0.008	71.1	67	342	100	15
20-Aug0.385416666	8/20/2005	9:15 AM	65.8	65.8	65.5	80	59.5	0	E	0	2	SSW	65.8	66.7	66.7	30.148	0	0	0	0.008	72.1	65	342	100	15
20-Aug0.395833333	8/20/2005	9:30 AM	66.1	66.1	65.8	79	59.4	0	SSW	0	3	SSW	66.1	66.9	66.9	30.147	0	0	0	0.011	72.8	63	342	100	15
20-Aug0.40625	8/20/2005	9:45 AM	66.6	66.6	66.1	78	59.5	1	SW	0.25	5	N	66.6	67.5	67.5	30.144	0	0	0	0.017	73.5	62	342	100	15
20-Aug0.416666666	8/20/2005	10:00 AM	67.8	67.6	66.6	75	59.4	0	ESE	0	3	ESE	67.6	68.4	68.4	30.144	0	0	0	0.027	74.2	61	342	100	15
20-Aug0.427083333	8/20/2005	10:15 AM	69.4	68.4	67.6	73	60.4	0	SW	0	3	SW	69.4	70	70	30.141	0	0	0	0.046	74.7	61	342	100	15
20-Aug0.4375	8/20/2005	10:30 AM	70.8	70.8	69.4	71	60.9	0	ESE	0	2	ESE	70.8	71.2	71.2	30.136	0	0	0	0.08	75.6	60	342	100	15
20-Aug0.447916666	8/20/2005	10:45 AM	71.5	71.5	70.8	68	60.4	1	E	0.25	3	E	71.5	71.9	71.9	30.134	0	0	0	0.069	76.4	58	342	100	15
20-Aug0.458333333	8/20/2005	11:00 AM	72.7	72.7	71.5	65	60.3	1	SW	0.25	3	SW	72.7	73.3	73.3	30.13	0	0	0	0.08	77.3	57	342	100	15
20-Aug0.46875	8/20/2005	11:15 AM	74.2	74.2	72.7	63	60.8	0	ESE	0	3	E	74.2	75.2	75.2	30.127	0	0	0	0.096	78.2	56	342	100	15
20-Aug0.479166666	8/20/2005	11:30 AM	75.1	75.1	74.2	61	60.7	0	ESE	0	3	SE	75.1	76.1	76.1	30.12	0	0	0	0.105	79.3	56	342	100	15
20-Aug0.489583333	8/20/2005	11:45 AM	76.1	76.1	75.1	62	62.1	0	ESE	0	5	ESE	76.1	77	77	30.113	0	0	0	0.118	80.3	54	342	100	15
20-Aug0.5	8/20/2005	12:00 PM	77.4	77.4	76.1	57	61	1	E	0.25	3	ENE	77.4	78	78	30.109	0	0	0	0.129	81.8	53	342	100	15
20-Aug0.510416666	8/20/2005	12:15 PM	78.5	78.6	77.4	56	61.6	0	SSW	0	3	SW	78.5	79.1	79.1	30.101	0	0	0	0.141	82.7	51	342	100	15
20-Aug0.520833333	8/20/2005	12:30 PM	78.1	78.6	78.1	56	61.1	1	E	0.25	6	ESE	78.1	78.7	78.7	30.097	0	0	0	0.136	84.1	49	341	99.7	15
20-Aug0.53125	8/20/2005	12:45 PM	78.5	78.5	78.1	56	61.5	1	ESE	0.25	5	ESE	78.5	79.1	79.1	30.096	0	0	0	0.141	85.1	47	334	97.7	15
20-Aug0.541666666	8/20/2005	1:00 PM	79.2	79.2	78.6	56	62.1	1	ESE	0.25	7	E	79.2	79.9	79.9	30.094	0	0	0	0.148	87.1	44	312	91.2	15
20-Aug0.552083333	8/20/2005	1:15 PM	79.4	79.4	79.8	54	61.3	1	ESE	0.25	7	N	79.4	79.9	79.9	30.093	0	0	0	0.15	95.8	34	342	100	15
20-Aug0.5625	8/20/2005	1:30 PM	79.2	79.4	79.8	54	61.1	1	ESE	0.25	6	ESE	79.2	79.7	79.7	30.088	0	0	0	0.148	103.5	28	342	100	15
20-Aug0.572916666	8/20/2005	1:45 PM	79.4	79.4	79.8	54	61.3	1	ESE	0.25	5	SW	79.4	79.9	79.9	30.082	0	0	0	0.15	107.3	20	342	100	15
20-Aug0.583333333	8/20/2005	2:00 PM	79.2	79.6	79	54	61.1	1	ESE	0.25	7	SW	79.2	79.7	79.7	30.079	0	0	0	0.148	108.2	20	342	100	15
20-Aug0.59375	8/20/2005	2:15 PM	79.6	79.8	79.4	53	61	1	SE	0.25	6	E	79.6	80.1	80.1	30.073	0	0	0	0.152	112.5	20	342	100	15
20-Aug0.604166666	8/20/2005	2:30 PM	79.6	79.8	79.2	53	61	2	SW	0.5	7	SW	79.6	80.1	80.1	30.066	0	0	0	0.152	115.7	19	342	100	15
20-Aug0.614583333	8/20/2005	2:45 PM	79.4	79.8	79.4	53	60.8	1	SSE	0.25	7	SE	79.4	79.8	79.8	30.061	0	0	0	0.15	116.0	19	342	100	15
20-Aug0.625	8/20/2005	3:00 PM	79.9	79.9	79.4	52	60.7	2	ESE	0.5	7	E	79.8	80.2	80.2	30.062	0	0	0	0.155	106.1	26	259	75.4	15
20-Aug0.635416666	8/20/2005	3:15 PM	79.6	80.7	79.6	52	60.4	1	ESE	0.25	6	E	79.6	79.8	79.9	30.064	0	0	0	0.152	98.7	29	212	62	15
20-Aug0.645833333	8/20/2005	3:30 PM	79.4	79.6	79.4	52	60.2	2	ESE	0.5	6	ESE	79.4	79.8	79.8	30.049	0	0	0	0.15	95.1	30	286	83.8	15
20-Aug0.65625	8/20/2005	3:45 PM	78.8	79.6	78.8	53	60.2	1	SSW	0.25	7	SW	78.8	79.2	79.2	30.048	0	0	0	0.144	88	29	342	100	15
20-Aug0.666666666	8/20/2005	4:00 PM	78.6	78.8	78.5	53	60	1	SSW	0.25	8	S	78.6	79	79	30.04	0	0	0	0.142	98.2	30	342	100	15
20-Aug0.677083333	8/20/2005	4:15 PM	78.8	79	78.6	53	60.2	1	E	0.25	5	SE	78.8	79.2	79.2	30.038	0	0	0	0.144	94.2	21	342	100	15
20-Aug0.6875	8/20/2005	4:30 PM	77.9	78.6	77.9	54	59.9	1	ESE	0.25	7	E	77.9	78.3	78.3	30.039	0	0	0	0.134	90	17	342	100	15
20-Aug0.697916666	8/20/2005	4:45 PM	77.7	78.5	77.7	54	59.7	1	SE	0.25	7	E	77.7	78	78	30.038	0	0	0	0.132	84.9	18	342	100	15
20-Aug0.708333333	8/20/2005	5:00 PM	76.8	77.7	76.8	55	59.4	2	ESE	0.5	8	E	76.8	77.1	77.1	30.036	0	0	0	0.123	84.1	18	342	100	15
20-Aug0.71875	8/20/2005	5:15 PM	76.7	76.8	76.5	56	59.8	1	SE	0.25	7	E	76.7	77.1	77.1	30.038	0	0	0	0.122	84.1	30	342	100	15
20-Aug0.729166666	8/20/2005	5:30 PM	76.3	76.7	76.1	56	59.4	1	ESE	0.25	7	E	76.3	76.7	76.7	30.037	0	0	0	0.119	83.9	33	342	100	15
20-Aug0.739583333	8/20/2005	5:45 PM	76.0	76.3	75.8	58	60	1	SE	0.25	10	E	76.0	76.4	76.4	30.038	0	0	0	0.113	83.3	35	342	100	15
20-Aug0.76	8/20/2005	6:00 PM	75.3	76	75.3	59	60	1	ESE	0.25	10	E	75.3	76.1	76.1	30.039	0	0	0	0.107	82.7	38	342	100	15
20-Aug0.760416666	8/20/2005	6:15 PM	74.4	75.3	74.4	60	59.8	1	SE	0.25	7	E	74.4	75.2	75.2	30.041	0	0	0	0.098	82.1	39	342	100	15
20-Aug0.770833333	8/20/2005	6:30 PM	74	74.4	74	62	60.2	1	ESE	0.25	8	SW	74	74.9	74.9	30.039	0	0	0	0.094	81.4	40	342	100	15
20-Aug0.78125	8/20/2005	6:45 PM	73.7	73.9	73.7	62	59.9	1	SE	0.25	6	E	73.7	74.5	74.5	30.044	0	0	0	0.091	80.6	42	342	100	15
20-Aug0.791666666	8/20/2005	7:00 PM	72.5	73.5	72.5	65	60.1	1	SSW	0.25	5	SW	72.5	73	73	30.046	0	0	0	0.078	79.5	44	342	100	15
20-Aug0.802083333	8/20/2005	7:15 PM	71.3	72.5	71.3	68	60.2	1	ESE	0.25	3	E	71.3	71.8	71.8	30.05	0	0	0	0.066	78	45	342	100	15
20-Aug0.8125	8/20/2005	7:30 PM	70.6	71.3	70.6	71	60.7	0	ESE	0	5	ENE	70.6	71	71	30.052	0	0	0	0.059	76.6	47	342	100	15
20-Aug0.822916666	8/20/2005	7:45 PM	69.9	70.6	69.9	73	60.8	1	SE	0.25	7	ENE	69.9	70.3	70.3	30.055	0	0	0	0.051	75.8	49	342	100	15
20-Aug0.833333333	8/20/2005	8:00 PM	69.4	69.9	69.4	74	60.8	0	SW	0	3	E	69.4	70.1	70.1	30.064	0	0	0	0.046	74.7	51	342	100	15
20-Aug0.84375	8/20/2005	8:15 PM	68.8	69.4	68.8	76	60.9	0	SSW	0	7	SSW	69.8	69.9	69.9	30.069	0	0	0	0.04	74.3	54	342	100	15
20-Aun0.854166666	8/20/2005	8:30 PM	68.3	68.8	68.3	78	61.2	0	SSW	0	2	SSW	68.3	69.5	69.5	30.071	0	0	0	0.034	73.8	54	342	100	15
20-Aug0.864583333	8/20/2005	8:45 PM	67.8	68.3	67.8	79	61	0	SW	0	3	SSW	67.8	69	69	30.078	0	0	0	0.026	73.1	66	342	100	15
20-Aug0.875	8/20/2005	9:00 PM	67.4	67.8	67.4	80	61	0	SSW	0	4	SSW	67.4	68.6	68.6	30.083	0	0	0	0.026	70.1	37	342	100	15
20-Aug0.885416666	8/20/2005	9:15 PM	67.1	67.4	67.1	80	60.7	0	SSW	0	3	S	67.1	68.2	68.2	30.094	0	0	0	0.022	67.2	35	342	100	15
20-Aug0.895833333	8/20/2005	9:30 PM	66.8	67.1	66.8	81	60.3	0	SSW	0	2	SSW	66.8	67.9	67.9	30.098	0	0	0	0.019	67.5	41	342	100	15
20-Aug0.90625	8/20/2005	9:45 PM	66.3	66.8	66.3	82	60.6	0	SSW	0	3	SW	66.3	67.3	67.3	30.101	0	0	0	0.014	68.2	53	342	100	15
20-Aug0.916666666	8/20/2005	10:00 PM	65.6	66.3	65.6	83	60.3	0	E	0	3	E	65.6	66.5	66.5	30.103	0	0	0	0.006	68.5	57	342	100	15
20-Aug0.927083333	8/20/2005	10:15 PM	65.2	65.6	65.2	84	60.2	0	ESE	0	3	ESE	65.2	66	66	30.107	0	0	0	0.002	68.7	60	342	100	15
20-Aun0.9375	8/20/2005	10:30 PM	65.2	65.3	65.2	84	60.2	0	ESE	0	3	ENE	65.2	66	66	30.11	0	0	0	0.002	68.9	60	342	100	15
20-Aug0.947916666	8/20/2005	10:45 PM	64.8	65.2	64.8	84	59.9	1	SSW	0.25	3	SW	64.8	65.5	65.5	30.112	0	0	0.002	0	68.9	60	342	100	15
20-Aug0.958333333	8/20/2005	11:00 PM	64.7	64.8	64.7	84	59.8	0	SSW	0	4	SSW	64.7	65.4	65.4	30.113	0	0	0.003	0	68.7	60	339	99.1	15
20-Aug0.96875	8/20/2005	11:15 PM	64.3	64.7	64.3	85	59.7	0	SW	0	3	SSW	64.3	65	65	30.114	0	0	0.007	0	68.7	61	341	99.7	15
20-Aug0.979166666	8/20/2005	11:30 PM	64.5	64.5	64.3	84	59.6	0	SW	0	2	SSW	64.5	65.2	65.2	30.112	0	0	0.008	0	68.5	61	341	99.7	15
20-Aug0.989583333	8/20/2005	11:45 PM	64.5	64.5	64.5	84	59.6	0	SSW	0	3	SSW	64.5	65.2	65.2	30.113	0	0	0.005	0	68.4	61	340	99.4	15
21-Aug0	8/21/2005	12:00 AM	64.2	64.5	64.2	84	59.3	1	SW	0.25	3	SW	64.2	64.8	64.8	30.115	0	0	0.008	0	68.2	61	342	100	15
21-Aug0.010416666	8/21/2005	12:15 AM	63.9	64.2	63.9	84	59	1	SSW	0.25	5	N	63.9	64.5	64.5	30.114	0	0	0.011	0	68.2	62	341	99.7	15
21-Aug0.020833333	8/21/2005	12:30 AM	63.7	63.9	63.7	85	59.1	0	SW	0	3	SW	63.7	64.3	64.3	30.117	0	0	0.014	0	68.2	63	342	100	15
21-Aug0.03125	8/21/2005	12:45 AM	63.7	63.7	63.7	85	59.1	0	SSW	0	3	SSW	63.7	64.3	64.3	30.116	0	0	0.014	0	67.9	63	342	100	15
21-Aug0.041666666	8/21/2005	1:00 AM	63.4	63.7	63.4	85	58.9	0	ESE	0	2	E	63.4	63.9	63.9	30.116	0	0	0.017	0	67.7	63	342	100	15
21-Aug0.052083333	8/21/2005	1:15 AM	63.2	63.4	63.2	85	58.8	0	SW	0	2	SW	63.2	63.7	63.7	30.113	0	0	0.019	0	67.4	62	341	99.7	15
21-Aug0.0625	8/21/2005	1:30 AM	62.7	63.2	62.7	86	58.5	0	ESE	0	2	ESE	62.7	63.2	63.2	30.113	0	0	0.024	0	67	62	340	99.4	15
21-Aun0.072916666	8/21/2005	1:45 AM	62.7	62.7	62.7	86	58.5	0	ESE	0	1	ESE	62.7	63.2	63.2	30.113	0	0	0.024	0	66.7	63	340	99.4	15
21-Aug0.083333333	8/21/2005	2:00 AM	62.6	62.7	62.6	88	58.4	0	—	0	0	—	62.6	63.1	63.1	30.112	0	0	0.025	0	66.4	63	334	97.7	15
21-Aug0.09375	8/21/2005	2:15 AM	62.4	62.6	62.4	88	58.2	0	—	0	0	—	62.4	62.8	62.8	30.111	0	0	0.027	0	66.2	62	110	32.2	15
21-Aug0.104166666	8/21/2005	2:30 AM	62.4	62.4	62.4	86	58.2	0	S	0	2	S	62.4	62.8	62.8	30.111	0	0	0.027	0	65.9	62	340	99.4	15

21-Aug0.114583333	8/21/2005	2:45AM	62.4	62.4	62.4	66	68.2	0	S	0	1	SSE	62.4	62.8	62.8	30.111	0	0	0.027	0	65.8	62	342	i	100	15
21-Aug0.125	8/21/2005	3:00AM	62.3	62.4	62.3	66	58.1	0	—	0	0	—	62.3	62.7	62.7	30.109	0	0	0.028	0	66.4	62	342	i	100	15
21-Aug0.135416666	8/21/2005	3:15AM	62	62.3	62	67	58.1	0	—	0	0	—	62	62.4	62.4	30.11	0	0	0.031	0	65.3	62	342	i	100	15
21-Aug0.145833333	8/21/2005	3:30AM	61.6	62	61.8	67	57.9	0	—	0	0	—	61.8	62.2	62.2	30.11	0	0	0.033	0	64.9	62	342	i	100	15
21-Aug0.15625	8/21/2005	3:45AM	61.5	61.8	61.5	68	57.9	0	—	0	0	—	61.5	61.9	61.9	30.109	0	0	0.036	0	64.8	63	342	i	100	15
21-Aug0.166666666	8/21/2005	4:00AM	61.5	61.5	61.5	68	57.9	0	S	0	1	S	61.6	61.9	61.9	30.103	0	0	0.036	0	64.6	62	342	i	100	15
21-Aug0.177083333	8/21/2005	4:15AM	61.3	61.5	61.3	68	68	0	—	0	0	—	61.3	61.7	61.7	30.105	0	0	0.039	0	64.3	63	281	i	82.2	15
21-Aug0.1875	8/21/2005	4:30AM	61.2	61.3	61.2	69	57.9	0	—	0	0	—	61.2	61.6	61.6	30.102	0	0	0.04	0	64.1	62	342	i	100	15
21-Aug0.197916666	8/21/2005	4:45AM	61	61.2	61	69	57.7	0	—	0	0	—	61	61.4	61.4	30.101	0	0	0.042	0	64	62	342	i	100	15
21-Aug0.208333333	8/21/2005	5:00AM	61	61	61	68	57.7	0	SW	0	1	S	61	61.4	61.4	30.1	0	0	0.042	0	63.8	62	342	i	100	15
21-Aug0.21875	8/21/2005	5:15AM	61	61	61	69	57.7	0	SSW	0	1	SSW	61	61.4	61.4	30.102	0	0	0.042	0	63.6	62	342	i	100	15
21-Aug0.229166666	8/21/2005	5:30AM	61.5	61.5	61	90	68.5	0	S	0	1	S	61.5	62	62	30.101	0	0	0.036	0	63.8	62	342	i	100	15
21-Aug0.239583333	8/21/2005	5:45AM	61.5	61.5	61.3	90	58.5	0	ESE	0	2	ESE	61.5	62	62	30.107	0	0	0.036	0	64	62	342	i	100	15
21-Aug0.25	8/21/2005	6:00AM	61.3	61.5	61.3	90	58.3	0	SW	0	2	SSW	61.3	61.7	61.7	30.103	0	0	0.038	0	64.1	62	342	i	100	15
21-Aug0.260416666	8/21/2005	6:15AM	61.6	61.6	61.3	90	59.6	0	SW	0	1	SSW	61.6	62.1	62.1	30.106	0	0	0.035	0	64.3	62	342	i	100	15
21-Aug0.270833333	8/21/2005	6:30AM	61.6	61.8	61.6	89	58.3	0	SSW	0	1	S	61.6	62	62	30.114	0	0	0.035	0	64.5	61	342	i	100	15
21-Aug0.26125	8/21/2005	6:45AM	61.5	61.6	61.5	90	58.5	0	SW	0	2	SW	61.5	62	62	30.115	0	0	0.036	0	64.6	61	342	i	100	15
21-Aug0.281666666	8/21/2005	7:00AM	61.5	61.5	61.3	90	56.5	0	SW	0	2	SW	61.5	62	62	30.118	0	0	0.036	0	64.8	61	342	i	100	15
21-Aug0.302083333	8/21/2005	7:15AM	61.6	61.6	61.5	90	56.6	0	SW	0	2	SW	61.6	62.1	62.1	30.123	0	0	0.035	0	64.8	61	342	i	100	15
21-Aug0.3125	8/21/2005	7:30AM	61.5	61.6	61.5	90	58.5	0	SSW	0	2	SW	61.5	62	62	30.131	0	0	0.036	0	65.4	65	342	i	100	15
21-Aug0.322916666	8/21/2005	7:45AM	61.6	61.6	61.5	89	58.3	0	SSW	0	1	SSW	61.6	62	62	30.132	0	0	0.035	0	66.9	67	342	i	100	15
21-Aug0.333333333	8/21/2005	8:00AM	61.6	61.8	61.6	89	58.3	0	ESE	0	2	ESE	61.6	62	62	30.135	0	0	0.035	0	66.2	68	342	i	100	15
21-Aug0.34375	8/21/2005	8:15AM	61.6	61.6	61.5	68	66.3	0	ESE	0	1	ESE	61.6	62	62	30.135	0	0	0.035	0	66.4	68	342	i	100	15
21-Aug0.354166666	8/21/2005	8:30AM	62.1	62.1	61.6	66	58.6	0	ESE	0	2	ESE	62.1	62.5	62.5	30.138	0	0	0.03	0	67	68	342	i	100	15
21-Aug0.364583333	8/21/2005	8:45AM	62.1	62.3	62.1	67	58.2	0	ESE	0	2	SE	62.1	62.5	62.5	30.143	0	0	0.03	0	67.5	68	342	i	100	15
21-Aug0.375	8/21/2005	9:00AM	62.7	62.7	62.1	66	58.5	0	ESE	0	2	ESE	62.7	63.2	63.2	30.14	0	0	0.024	0	68.4	67	342	i	100	15
21-Aug0.385416666	8/21/2005	9:15AM	63.4	63.4	62.7	63	58.1	0	SW	0	3	E	63.4	63.9	63.8	30.138	0	0	0.017	0	69.6	67	342	i	100	15
21-Aug0.395833333	8/21/2005	9:30AM	64.2	64.2	63.4	62	68.6	0	SW	0	3	E	64.2	64.8	64.8	30.14	0	0	0.008	0	70.8	66	342	i	100	15
21-Aug0.40625	8/21/2005	9:46AM	66	66	64.2	61	59	0	ESE	0	3	ESE	66	66.7	65.7	30.138	0	0	0	0	71.9	62	342	i	100	15
21-Aug0.416666666	8/21/2005	10:00AM	66.3	66.3	65	77	58.8	0	E	0	2	ESE	66.3	67	67	30.134	0	0	0	0.014	73.5	60	342	i	100	15
21-Aug0.427083333	8/21/2005	10:15AM	66.8	66.8	66.4	77	59.4	1	SSW	0.25	4	SSW	66.8	67.6	67.6	30.133	0	0	0	0.018	74.8	58	342	i	100	15
21-Aug0.4375	8/21/2005	10:30AM	67.6	67.8	66.6	74	59.2	0	E	0	2	S	67.8	68.6	68.6	30.132	0	0	0	0.028	75	60	342	i	100	15
21-Aug0.447916666	8/21/2005	10:45AM	68.9	68.9	67.8	72	59.5	0	ESE	0	3	E	68.9	69.6	69.6	30.13	0	0	0	0.041	75.4	57	342	i	100	15
21-Aug0.458333333	8/21/2005	11:00AM	69.8	69.8	68.9	71	60	0	SSW	0	2	WSW	69.8	70.1	70.1	30.125	0	0	0	0.05	75.7	57	342	i	100	15
21-Aug0.46875	8/21/2005	11:15AM	71.5	71.5	69.8	67	60	0	E	0	3	ENE	71.5	71.8	71.8	30.119	0	0	0	0.066	76.6	56	342	i	100	15
21-Aug0.479166666	8/21/2005	11:30AM	72.5	72.5	71.5	67	60.8	0	ESE	0	5	ESE	72.5	73.2	73.2	30.112	0	0	0	0.078	77.3	66	342	i	100	15
21-Aug0.489583333	8/21/2005	11:46AM	73.2	73.2	72.5	63	59.6	0	ESE	0	5	E	73.2	73.8	73.9	30.108	0	0	0	0.085	78.2	64	342	i	100	15
21-Aug0.5	8/21/2005	12:00PM	74	74	73.2	63	60.6	0	E	0	2	E	74	75	75	30.1	0	0	0	0.094	78.2	64	342	i	100	15
21-Aug0.510416666	8/21/2005	12:15PM	76.4	76.4	74	59	69.6	0	ESE	0	5	E	75.4	76.1	76.1	30.097	0	0	0	0.108	80.3	62	338	i	99.8	15
21-Aug0.520833333	8/21/2005	12:30PM	76.5	79.6	75.4	67	60.1	0	E	0	3	ESE	76.5	77	77	30.089	0	0	0	0.12	81.4	51	338	i	68.2	15
21-Aug0.53125	8/21/2005	12:46PM	77.9	77.9	76.5	55	60.4	0	ESE	0	3	ESE	77.9	78.4	78.4	30.082	0	0	0	0.134	82.9	49	337	i	88.6	15
21-Aug0.541666666	8/21/2005	1:00PM	79	79	77.9	51	59.3	0	ESE	0	3	ESE	79	79.3	79.3	30.072	0	0	0	0.148	85.5	45	342	i	100	15
21-Aug0.652083333	8/21/2005	1:15PM	79.9	80.1	79	49	59	1	ESE	0.25	5	ESE	79.9	79.9	79.9	30.065	0	0	0	0.155	94.2	35	341	i	98.7	15
21-Aug0.6625	8/21/2005	1:30PM	81.6	81.6	79.9	50	61.2	1	ESE	0.25	5	E	81.6	82	82	30.062	0	0	0	0.173	103.6	25	342	i	100	15
21-Aug0.572916666	8/21/2005	1:45PM	82.4	82.6	81.6	46	59.5	1	ESE	0.25	6	ENE	82.4	82.7	82.7	30.047	0	0	0	0.181	109.9	22	255	i	74.6	15
21-Aug0.583333333	8/21/2005	2:00PM	82.6	82.6	82	46	59.7	1	ESE	0.25	8	ESE	82.6	83	83	30.04	0	0	0	0.193	111.6	10	193	i	68.4	15
21-Aug0.59375	8/21/2005	2:15PM	81.8	83.4	81.8	46	59	1	ESE	0.25	6	E	81.8	81.8	81.8	30.034	0	0	0	0.175	110.1	11	314	i	81.6	15
21-Aug0.604166666	8/21/2005	2:30PM	82.2	82.2	81.1	46	58.7	1	ESE	0.25	7	E	82.2	82.2	82.2	30.032	0	0	0	0.179	107.3	10	341	i	68.7	15
21-Aug0.614583333	8/21/2005	2:45PM	81.6	82.2	81.4	46	58.0	1	ESE	0.25	6	ESE	81.6	81.5	81.5	30.025	0	0	0	0.173	108.2	12	340	i	89.4	15
21-Aug0.625	8/21/2005	3:00PM	82	82.2	81.6	44	57.9	1	ESE	0.25	6	E	82	81.8	81.8	30.017	0	0	0	0.177	94.7	12	342	i	100	15
21-Aug0.635416666	8/21/2008	3:15PM	81.4	81.8	81.4	44	67.4	1	ESE	0.25	5	E	81.4	81	81	30.017	0	0	0	0.171	89.8	22	342	i	100	15
21-Aug0.645833333	8/21/2005	3:30PM	81.2	81.8	81.2	43	56.6	2	ESE	0.5	10	SE	81.2	80.6	80.6	30.011	0	0	0	0.169	88.6	27	342	i	100	15
21-Aug0.65625	8/21/2005	3:45PM	80.7	81.2	80.7	42	55.5	1	ESE	0.26	9	ESE	80.7	79.9	79.9	30.005	0	0	0	0.164	82.7	28	342	i	100	15
21-Aug0.666666666	8/21/2006	4:00PM	81.1	81.1	80.7	41	56.2	1	ESE	0.25	5	SW	81.1	80.2	80.2	29.999	0	0	0	0.168	94	28	342	i	100	15
21-Aug0.677083333	8/21/2005	4:15PM	80.5	81.2	80.5	40	54	1	ESE	0.25	6	E	80.5	79.5	79.5	29.993	0	0	0	0.161	96.5	27	342	i	100	15
21-Aug0.6875	8/21/2005	4:30PM	81.1	81.1	80.3	43	66.5	1	ESE	0.26	6	E	81.1	80.5	80.5	29.989	0	0	0	0.156	94	28	342	i	100	15
21-Aug0.697916666	8/21/2005	4:45PM	81.9	81.9	81.1	42	56.5	1	ESE	0.25	6	E	81.9	81.3	81.3	29.989	0	0	0	0.176	93.3	28	341	i	98.7	15
21-Aug0.708333333	8/21/2005	5:00PM	81.1	81.8	81.1	42	55.6	1	ESE	0.25	8	ESE	81.1	80.4	80.4	29.99	0	0	0	0.166	93.1	30	342	i	100	15
21-Aug0.71875	8/21/2005	5:15PM	79.6	81.2	79.6	44	55.8	2	ESE	0.5	6	ESE	79.6	79.1	79.1	29.987	0	0	0	0.152	91.8	31	342	i	100	15
21-Aug0.729166666	8/21/2005	5:30PM	78.8	79.6	78.8	50	58.6	1	ESE	0.25	7	ESE	78.8	79	79	29.987	0	0	0	0.144	89.8	32	342	i	100	15
21-Aug0.739583333	8/21/2005	5:45PM	77.7	78.8	77.7	52	58.7	1	ESE	0.25	8	ESE	77.7	77.8	77.8	29.986	0	0	0	0.132	86.1	27	342	i	100	15
21-Aug0.75	8/21/2005	6:00PM	76.1	77.7	76.1	55	58.8	2	ESE	0.5	11	E	76.1	76.4	76.4	29.968	0	0	0	0.116	81.6	21	342	i	100	15
21-Aug0.760416666	8/21/2005	6:15PM	74.2	76.1	74.2	60	58.4	2	ESE	0.5	10	ESE	74.2	74.9	74.9	29.991	0	0	0	0.096	78	20	342	i	100	15
21-Aug0.770833333	8/21/2005	6:30PM	73.7	74.2	73.7	62	58.9	1	ESE	0.25	7	ESE	73.7	74.5	74.5	29.99	0	0	0	0.081	77.3	35	341	i	89.7	15
21-Aug0.78125	8/21/2005	6:45PM	73.3	73.7	73.3	63	60.9	1	SSW	0.25	6	ENE	73.3	74	74	29.99	0	0	0	0.086	77.6	40	342	i	100	15
21-Aug0.791666666	8/21/2005	7:00PM	72.5	73.3	72.5	64	59.6	1	SSW	0.25	8	S	72.5	72.9	72.9	29.99	0	0	0	0.078	77.2	43	341	i	99.7	15
21-Aug0.802083333	8/21/2005	7:15PM	71.6	72.6	71.6	69	59.6	1	ESE	0.25	6	SSW	71.6	71.8	71.8	29.991	0	0	0	0.068	76.3	44	341	i	99.7	15
21-Aug0.8125	8/21/2005	7:30PM	70.8	71.5	70.8	69	60.1	0	SSW	0	3	E	70.8	71	71	29.992	0	0	0	0.06	75.4	45	342	i	100	15
21-Aug0.822916666	8/21/2005	7:45PM	69.9	70.8	69.9	70	59.7	0	ESE	0	2	ESE	69.9	70	70	29.996	0	0	0	0.051	74.7	46	340	i	99.4	15
21-Aug0.833333333	8/21/2006	8:00PM	69.3	69.8	69.3	71	59.6	0	ESE	0	3	SW	69.3	69.7	69.7	29.998	0	0	0	0.045	74	49	342	i	100	15
21-Aug0.84375	8/21/2005	8:15PM	68.6	69.3	68.6	73	59.6	0	ESE	0	3	E	68.6	69.4	69.4	30.004	0	0	0	0.037	73.3	49	341	i	98.7	15
21-Aug0.854166666	8/21/2005	8:30PM	68.1	68.6	68.1	74	69.5	0	SSW	0	1	SSE	68.1	68.9	68.9	30.009	0	0	0	0.032	72.8	49	341	i	99.7	15
21-Aug0.864583333	8/21/2005	8:45PM	67.6	68.1	67.6	75	59.4	0	SSW	0	2	SW	67.6	68.4	68.4	30.014	0	0	0	0.027	72.3	51	341	i	99.7	15
21-Aug0.875	8/21/2005	9:00PM	66.9	67.6	66.9	77	59.5	1	SW	0.25	4	SW	66.9	67.7	67.7	30.014	0	0	0	0.02	71.8	53	342	i	100	15
21-Aug0.885416666	8/21/2005	9:15PM	66.8	66.8	66.8	78	59.7	0	SSW	0	3	SSW	66.8	67.7	67.7	30.018	0	0	0	0.019	71.8	55	342	i	100	15
21-Aug0.895833333	8/21/2005	9:30PM	65.6	66.8	66.6	78	58.6	0	S	0	1	S	66.6	67.5	67.5	30.017	0	0	0	0.017	71.2	56	337	i	88.6	15
21-Aug0.80625	8/21/2005	9:45PM	66.1	66.5	66.1	78	59.4	0	ESE	0	1	ESE	66.1	66.9	66.9	30.018	0	0	0	0.011	70.9	67	338	i	99.1	15
21-Aug0.916666666	8/21/2005	10:00PM	66.1	66.1	66.1	79	60.4	0	ESE	0	1	ESE	66.1	66.9	66.9	30.023	0	0	0	0.011	70.7	59	225	i	65.9	15
21-Aug0.927083333	8/21/2005	10:15PM	65.8	66	65.8	80	59.5	0	ESE	0	1	ESE	65.8	66.7	66.7	30.022	0	0	0	0.008	70.4	59	232	i	67.8	15
21-Aug0.9375	8/21/2005	10:30PM	65.6	65.8	65.6	80	60.3	0	—	0	0	—	65.6	66.4	66.4	30.024	0	0	0	0.008	69.9	59	341	i	98.7	15
21-Aug0.947916666	8/21/2005	10:45PM	65.5	65.6	65.5	81	69.5	0	—	0	0	—	65.6	66.3	66.3	30.021	0	0	0	0.005	69.7	60	342	i	100	15
21-Aug0.958333333	8/21/2005	11:00PM	65.5	65.5	65.3	62	59.9	0	—	0	0	—	65.5	66.3	66.3	30.022	0	0	0	0.006	69.6	61	342	i	100	15
21-Aug0.96875	8/21/2005	11:16PM	66.3	66.6	66.3	62	58.7	0	—	0	0	—	65.3	66.1	66.1	30.024	0	0	0	0.003	69.6	61	342	i	100	15
21-Aug0.979166666	8/21/2005	11:30PM	66.3	65.3	66.3	63	59	0	—	0	0	—	66.3	66.1	66.1	30.022	0	0	0	0.003	69.4	62	341	i	90.7	15

21-Aug0.989583333	8/21/2005	11:45 PM	65.2	65.3	65.2	83	59.9	0	—	0	0	—	65.2	66	66	30.021	0	0	0	0.002	69.2	61	342	100	15
22-Aug0	8/22/2005	12:00 AM	65	65.2	65	83	59.7	0	—	0	0	—	65	65.8	65.8	30.021	0	0	0	0	68.9	61	306	99.2	15
22-Aug0.010416666	8/22/2005	12:15 AM	65	66	65	83	59.7	0	—	0	0	—	65	65.8	65.8	30.019	0	0	0	0	68.7	62	341	99.7	15
22-Aug0.020833333	8/22/2005	12:30 AM	64.8	65	64.8	83	59.5	0	—	0	0	—	64.8	65.5	65.5	30.016	0	0	0.002	0	68.5	62	342	100	15
22-Aug0.03125	8/22/2005	12:45 AM	64.7	64.8	64.7	84	59.8	0	—	0	0	—	64.7	65.4	65.4	30.007	0	0	0.003	0	68.4	63	342	100	15
22-Aug0.041666666	8/22/2005	1:00 AM	64.7	64.7	64.7	85	60.1	0	S	0	1	S	64.7	65.4	65.4	30.005	0	0	0.003	0	68.2	63	342	100	15
22-Aug0.052083333	8/22/2005	1:15 AM	65	65	64.7	83	59.7	0	—	0	0	—	65	65.8	65.8	30.002	0	0	0	0	69	63	342	100	15
22-Aug0.0625	8/22/2005	1:30 AM	64.8	65	64.8	83	59.5	0	N	0	3	N	64.8	65.6	65.6	29.994	0	0	0.002	0	67.9	62	342	100	15
22-Aug0.072916666	8/22/2005	1:45 AM	64.7	64.8	64.7	83	59.4	0	N	0	2	N	64.7	65.4	65.4	29.994	0	0	0.003	0	67.7	62	342	100	15
22-Aug0.083333333	8/22/2005	2:00 AM	64.3	64.7	64.3	84	59.4	0	—	0	0	—	64.3	64.9	64.9	30.002	0	0	0.007	0	67.5	63	342	100	15
22-Aug0.09375	8/22/2005	2:15 AM	64.2	64.3	64.2	85	59.6	0	—	0	0	—	64.2	64.8	64.8	30.002	0	0	0.003	0	67.4	63	342	100	15
22-Aug0.104166666	8/22/2005	2:30 AM	64	64.2	64	85	59.4	0	—	0	0	—	64	64.6	64.6	30.004	0	0	0.01	0	67.2	63	342	100	15
22-Aug0.114583333	8/22/2005	2:45 AM	63.7	64	63.7	84	58.8	0	—	0	0	—	63.7	64.2	64.2	30.005	0	0	0.014	0	66.9	63	342	100	15
22-Aug0.125	8/22/2005	3:00 AM	63.7	63.7	63.7	85	59.1	0	—	0	0	—	63.7	64.3	64.3	30.006	0	0	0.014	0	66.7	63	342	100	15
22-Aug0.135416666	8/22/2005	3:15 AM	63.5	63.7	63.5	84	58.8	0	—	0	0	—	63.5	64	64	30.006	0	0	0.016	0	66.6	62	342	100	15
22-Aug0.145833333	8/22/2005	3:30 AM	63.4	63.5	63.4	84	58.5	0	—	0	0	—	63.4	63.8	63.8	30.006	0	0	0.017	0	66.2	62	342	100	15
22-Aug0.15625	8/22/2005	3:45 AM	63.2	63.4	63.2	86	58.9	0	—	0	0	—	63.2	63.8	63.8	30.01	0	0	0.016	0	66.1	62	342	100	15
22-Aug0.166666666	8/22/2005	4:00 AM	63.2	63.2	63.2	86	58.9	0	—	0	0	—	63.2	63.8	63.8	30.01	0	0	0.016	0	65.9	62	342	100	15
22-Aug0.177083333	8/22/2005	4:15 AM	62.9	63.2	62.9	87	59	0	—	0	0	—	62.9	63.5	63.5	30.013	0	0	0.022	0	65.8	63	342	100	15
22-Aug0.1875	8/22/2005	4:30 AM	63.1	63.1	62.9	87	59.2	0	—	0	0	—	63.1	63.7	63.7	30.012	0	0	0.02	0	65.6	63	342	100	15
22-Aug0.197916666	8/22/2005	4:45 AM	62.9	63.1	62.8	86	58.6	0	—	0	0	—	62.9	63.4	63.4	30.013	0	0	0.022	0	65.4	64	342	100	15
22-Aug0.208333333	8/22/2005	5:00 AM	62.9	62.9	62.8	85	58.3	0	N	0	1	N	62.9	63.4	63.4	30.015	0	0	0.022	0	65.3	64	342	100	15
22-Aug0.21875	8/22/2005	5:15 AM	62.7	62.9	62.7	85	58.1	0	N	0	2	N	62.7	63.1	63.1	30.015	0	0	0.024	0	65.1	64	342	100	15
22-Aug0.229166666	8/22/2005	5:30 AM	62.6	62.7	62.5	86	58.4	0	—	0	0	—	62.6	63.1	63.1	30.015	0	0	0.025	0	64.9	65	342	100	15
22-Aug0.239583333	8/22/2005	5:45 AM	62.6	62.7	62.6	85	58	0	N	0	2	N	62.6	63	63	30.016	0	0	0.025	0	64.8	67	341	99.7	15
22-Aug0.25	8/22/2005	6:00 AM	62.6	62.7	62.6	85	58	0	N	0	1	N	62.6	63	63	30.016	0	0	0.025	0	64.8	67	342	100	15
22-Aug0.260416666	8/22/2005	6:15 AM	62.6	62.6	62.6	84	57.7	0	N	0	2	N	62.6	63	63	30.018	0	0	0.025	0	64.8	68	342	100	15
22-Aug0.270833333	8/22/2005	6:30 AM	62.5	62.6	62.4	85	58	0	N	0	1	N	62.6	63	63	30.02	0	0	0.025	0	64.8	68	341	99.7	15
22-Aug0.28125	8/22/2005	6:45 AM	62.6	62.6	62.4	85	58	0	—	0	0	—	62.6	63	63	30.022	0	0	0.025	0	64.9	69	341	99.7	15
22-Aug0.291666666	8/22/2005	7:00 AM	62.9	62.9	62.8	84	58	0	N	0	1	N	62.9	63.3	63.3	30.028	0	0	0.022	0	65.3	69	342	100	15
22-Aug0.302083333	8/22/2005	7:15 AM	63.2	63.2	62.9	86	58.9	0	N	0	2	N	63.2	63.8	63.8	30.038	0	0	0.016	0	65.9	69	342	100	15
22-Aug0.3125	8/22/2005	7:30 AM	63.1	63.2	63.1	86	58.8	0	NE	0	1	NE	63.1	63.6	63.6	30.036	0	0	0.02	0	66.4	69	340	99.4	15
22-Aug0.322916666	8/22/2005	7:45 AM	62.9	63.1	62.9	87	59	0	ENE	0	1	ENE	62.9	63.5	63.5	30.035	0	0	0.022	0	67	70	338	98.8	15
22-Aug0.333333333	8/22/2005	8:00 AM	62.9	62.9	62.7	88	59.3	0	ESE	0	1	ESE	62.9	63.5	63.5	30.037	0	0	0.022	0	67.7	70	341	99.7	15
22-Aug0.34375	8/22/2005	8:15 AM	63.2	63.2	62.7	88	59.6	0	ENE	0	2	ENE	63.2	63.8	63.8	30.036	0	0	0.016	0	68.5	70	342	100	15
22-Aug0.354166666	8/22/2005	8:30 AM	63.5	63.5	63.1	86	59.2	0	E	0	2	E	63.5	64.1	64.1	30.031	0	0	0.016	0	69.7	70	342	100	15
22-Aug0.364583333	8/22/2005	8:45 AM	64.5	64.5	63.5	84	59.8	0	ESE	0	1	ESE	64.5	65.2	65.2	30.035	0	0	0.003	0	70.6	69	342	100	15
22-Aug0.375	8/22/2005	9:00 AM	65.5	65.5	64.5	82	59.9	0	ESE	0	2	E	65.5	66.3	66.3	30.033	0	0	0	0.006	71.6	59	342	100	15
22-Aug0.385416666	8/22/2005	9:15 AM	66.9	66.9	65.5	79	60.2	0	SSW	0	1	SSE	66.9	67.9	67.9	30.026	0	0	0	0.02	72.9	67	342	100	15
22-Aug0.395833333	8/22/2005	9:30 AM	67.9	67.9	66.9	79	61.1	1	SSW	0.25	6	N	67.9	69.1	69.1	30.021	0	0	0	0.09	73.8	65	342	100	15
22-Aug0.40625	8/22/2005	9:45 AM	68.4	68.4	67.9	75	60.2	1	SSW	0.25	4	WSW	68.4	69.3	69.3	30.023	0	0	0	0.025	74.5	64	341	99.7	15
22-Aug0.416666666	8/22/2005	10:00 AM	69.4	69.4	68.4	73	60.4	1	SW	0.25	5	SW	69.4	70	70	30.019	0	0	0	0.046	75.4	62	342	100	15
22-Aug0.427083333	8/22/2005	10:15 AM	70.6	70.6	69.4	71	60.7	0	ESE	0	2	ESE	70.6	71	71	30.019	0	0	0	0.059	76.3	60	340	99.4	15
22-Aug0.4375	8/22/2005	10:30 AM	72.1	72.1	70.8	66	60.1	0	SW	0	3	SW	72.1	72.5	72.5	30.011	0	0	0	0.074	77.3	59	337	99.5	15
22-Aug0.447916666	8/22/2005	10:45 AM	73.7	73.7	72.1	63	60.3	0	N	0	2	N	73.7	74.6	74.6	30.006	0	0	0	0.091	78.4	59	181	52.9	15
22-Aug0.458333333	8/22/2005	11:00 AM	75.4	75.4	74.4	60	60.5	1	N	0.25	3	N	75.4	76.2	76.2	30.003	0	0	0	0.109	79.7	57	276	80.7	15
22-Aug0.46875	8/22/2005	11:15 AM	76.8	76.8	75.4	57	60.4	1	N	0.25	6	N	76.8	77.3	77.3	30	0	0	0	0.125	79.7	45	341	99.7	15
22-Aug0.479166666	8/22/2005	11:30 AM	77.9	77.9	76.8	57	61.4	0	ENE	0	2	NNW	77.9	78.5	78.5	29.99	0	0	0	0.134	79.4	39	342	100	15
22-Aug0.489583333	8/22/2005	11:45 AM	78.5	78.5	77.9	55	61	0	N	0	3	N	78.5	79	79	29.982	0	0	0	0.141	78.8	42	342	100	15
22-Aug0.5	8/22/2005	12:00 PM	79.2	79.2	78.5	54	61.1	0	N	0	3	ESE	79.2	79.7	79.7	29.989	0	0	0	0.149	80.1	44	342	100	15
22-Aug0.510416666	8/22/2005	12:15 PM	80.1	80.1	79.4	52	60.9	0	N	0	2	NE	80.1	80.5	80.5	29.983	0	0	0	0.157	80.6	38	341	99.7	15
22-Aug0.520833333	8/22/2005	12:30 PM	80.9	80.9	80.1	51	61.1	0	ENE	0	3	ENE	80.9	81.2	81.2	29.973	0	0	0	0.166	81.2	36	341	99.7	15
22-Aug0.53125	8/22/2005	12:45 PM	82.2	82.2	80.9	49	61.1	0	ENE	0	3	ENE	82.2	82.8	82.8	29.967	0	0	0	0.176	82.3	36	342	100	15
22-Aug0.541666666	8/22/2005	1:00 PM	83.2	83.2	82	47	60.9	1	ENE	0.25	4	NNW	83.2	84.1	84.1	29.955	0	0	0	0.18	84.5	33	342	100	15
22-Aug0.552083333	8/22/2005	1:15 PM	84.1	84.1	83	44	59.8	0	E	0	6	ESE	84.1	85	85	29.946	0	0	0	0.169	91.6	26	341	99.7	15
22-Aug0.5625	8/22/2005	1:30 PM	83.8	84.3	83.8	48	62	2	ESE	0.5	7	ESE	83.8	85.2	85.2	29.942	0	0	0	0.169	99.9	20	341	99.7	15
22-Aug0.572916666	8/22/2005	1:45 PM	82.8	83.8	82.8	49	61.7	1	ESE	0.25	6	ESE	82.8	83.7	83.7	29.94	0	0	0	0.169	104.3	16	341	99.7	15
22-Aug0.583333333	8/22/2005	2:00 PM	81.6	83	81.6	51	61.7	2	ESE	0.5	7	E	81.6	82.2	82.2	29.936	0	0	0	0.173	107.3	16	342	100	15
22-Aug0.59375	8/22/2005	2:15 PM	81.6	81.6	80.9	52	62.3	2	ESE	0.5	6	ESE	81.6	82.3	82.3	29.929	0	0	0	0.173	108.5	12	342	100	15
22-Aug0.604166666	8/22/2005	2:30 PM	81.1	81.6	80.9	53	62.3	2	ESE	0.5	6	E	81.1	81.8	81.8	29.928	0	0	0	0.169	109.9	12	342	100	15
22-Aug0.614583333	8/22/2005	2:45 PM	80.1	81.1	80.1	53	61.4	1	SSW	0.25	8	S	80.1	80.6	80.6	29.924	0	0	0	0.157	109.9	11	342	100	15
22-Aug0.625	8/22/2005	3:00 PM	79.9	80.3	79.9	53	61.2	2	ESE	0.5	7	SW	79.9	80.4	80.4	29.921	0	0	0	0.166	97.5	16	341	99.7	15
22-Aug0.635416666	8/22/2005	3:15 PM	78.6	79.9	78.6	55	61.1	2	SSE	0.5	7	SW	78.6	79.2	79.2	29.922	0	0	0	0.142	91.1	21	341	99.7	15
22-Aug0.645833333	8/22/2005	3:30 PM	79.2	79.2	78.5	53	60.8	1	ESE	0.25	7	SSE	79.2	79.8	79.8	29.916	0	0	0	0.149	87.7	24	334	97.7	15
22-Aug0.65625	8/22/2005	3:45 PM	79	79.2	78.8	53	60.4	1	E	0.25	6	E	79	79.4	79.4	29.91	0	0	0	0.149	88.4	23	330	96.5	15
22-Aug0.666666666	8/22/2005	4:00 PM	79.9	79.9	79	53	61.2	1	ESE	0.25	6	SE	79.9	80.4	80.4	29.902	0	0	0	0.166	90.8	21	336	98	15
22-Aug0.677083333	8/22/2005	4:15 PM	80.5	80.5	79.9	48	59	1	SW	0.25	6	SW	80.5	80.4	80.4	29.888	0	0	0	0.161	90.3	21	339	99.1	15
22-Aug0.6875	8/22/2005	4:30 PM	80.7	80.7	80.3	50	60.9	1	ESE	0.25	6	SW	80.7	80.9	80.9	29.889	0	0	0	0.164	99	26	340	99.4	15
22-Aug0.697916666	8/22/2005	4:45 PM	80.3	81.1	80.3	45	57	1	ESE	0.25	5	SW	80.3	79.9	79.9	29.896	0	0	0	0.166	89.4	30	342	100	15
22-Aug0.708333333	8/22/2005	5:00 PM	80.9	80.9	80.1	46	57.8	1	ESE	0.25	6	ESE	80.9	80.5	80.5	29.893	0	0	0	0.166	80.5	29	341	99.7	15
22-Aug0.71875	8/22/2005	5:15 PM	81.1	81.1	80.5	43	55.5	1	ESE	0.25	4	E	81.1	80.5	80.5	29.892	0	0	0	0.166	66.1	23	342	100	15
22-Aug0.729166666	8/22/2005	5:30 PM	80.5	81.4	80.5	49	59.6	1	ESE	0.25	6	ESE	80.5	80.5	80.5	29.892	0	0	0	0.161	62.5	24	342	100	15
22-Aug0.739583333	8/22/2005	5:45 PM	79.9	80.5	79.4	51	60.2	1	ESE	0.25	6	SSW	79.9	80.1	80.1	29.895	0	0	0	0.155	79.7	25	341	99.7	15
22-Aug0.75	8/22/2005	6:00 PM	79.6	79.9	79.6	52	60.4	1	ESE	0.25	3	SSW	79.9	79.9	79.9	29.896	0	0	0	0.152	81.6	30	329	96.2	15
22-Aug0.760416666	8/22/2005	6:15 PM	77.6	79.6	77.6	56	60.7	1	ESE	0.25	6	E	77.6	78.1	78.1	29.895	0	0	0	0.131	82.3	38	338	98.8	15
22-Aug0.770833333	8/22/2005	6:30 PM	77.2	77.7	77.2	58	60.9	0	E	0	3	ESE	77.2	77.6	77.6	29.894	0	0	0	0.127	82.1	38	113	33	15
22-Aug0.78125	8/22/2005	6:45 PM	75.4	77.2	75.4	59	60.1	1	ESE	0.25	6	ESE	75.4	76.1	76.1	29.894	0	0	0	0.108	81.8	40	342	100	15
22-Aug0.791666666	8/22/2005	7:00 PM	74.7	75.4	74.7	60	59.9	1	ESE	0.25	3	E	74.7	75.6	75.6	29.894	0	0	0	0.101	80.6	41	341	99.7	15
22-Aug0.802083333	8/22/2005	7:15 PM	74.2	74.9	74.2	62	60.3	0	SW	0	3	ESE	74.2	75.1	75.1	29.9	0	0	0	0.025	79.7	42	342	100	15
22-Aug0.8125	8/22/2005	7:30 PM	73.2	74.2	73.2	66	61.2	0	ESE	0	4	ESE	73.2	74.1	74.1	29.905	0	0	0	0.025	79.4	44	342	100	15
22-Aug0.822916666	8/22/2005	7:45 PM	72.3	73.2	72.3	69	61.6	0	ESE	0	3	SE	72.3	73	73	29.909	0	0	0	0.078	77.3	46	339	99.1	15
22-Aug0.833333333	8/22/2005	8:00 PM	70.4	72.3	70.4	73	61.3	0	E	0	2	E	70.4	70.9	70.9	29.914	0	0	0	0.058	76.3	48	342	100	15
22-Aug0.84375	8/22/2005	8:15 PM	69.6	70.4	69.3	74	60.9	0	E	0	3	E	69.6	70.3	70.3	29.915	0	0	0	0.048	75.4	51	282	82.5	15
22-Aug0.854166666	8/22/2005	8:30 PM	69.3	69.6	69.3	74	60.7	0	ESE	0	2	ESE	69.3	70.1	70.1	29.925	0	0	0	0.045	74.6	52	342	100	15

22-Aug0.964503333	8/22/2005	8:45 PM	69.1	68.3	69.1	74	60.5	0 E	0	2 E	69.1	68.9	68.9	29.927	0	0	0	0.043	74	53	340	99.4	15
22-Aug0.875	8/22/2005	9:00 PM	68.9	68.1	68.9	74	60.3	0 E	0	2 E	68.8	68.8	68.9	29.935	0	0	0	0.041	73.5	65	341	99.7	16
22-Aug0.895416666	8/22/2005	9:15 PM	68.9	68.1	68.9	74	60.3	0 —	0	0 —	68.9	68.8	68.8	29.945	0	0	0	0.041	73	58	342	100	15
22-Aug0.895833333	8/22/2005	9:30 PM	68.8	68.9	68.8	75	60.6	0 —	0	0 —	68.9	68.6	68.8	29.95	0	0	0	0.04	72.6	57	342	100	15
22-Aug0.90625	8/22/2005	9:45PM	68.6	68.9	68.6	75	60.4	0 ESE	0	1 ESE	68.6	68.6	68.6	29.957	0	0	0	0.037	72.3	58	342	100	15
22-Aug0.916666666	8/22/2005	10:00 PM	68.1	68.6	68.1	76	60.2	0 E	0	2 E	68.1	68.1	68.1	29.959	0	0	0	0.032	72.1	58	342	100	15
22-Aug0.927083333	8/22/2005	10:15 PM	67.8	68.1	67.6	77	60.3	0 ESE	0	3 E	67.8	68.8	68.8	29.963	0	0	0	0.029	71.8	58	342	100	15
22-Aug0.9375	8/22/2005	10:30 PM	67.6	67.8	67.6	78	60.5	0 ESE	0	2 E	67.6	68.7	68.7	29.969	0	0	0	0.027	71.6	61	342	100	15
22-Aug0.947916666	8/22/2005	10:45 PM	67.3	67.6	67.3	79	60.6	0 ESE	0	1 ESE	67.3	68.4	68.4	29.973	0	0	0	0.024	71.2	62	342	100	15
22-Aug0.958333333	8/22/2005	11:00 PM	67.1	67.3	67.1	80	60.7	0 —	0	0 —	67.1	68.2	68.2	29.975	0	0	0	0.022	70.9	62	342	100	15
22-Aug0.96875	8/22/2005	11:15 PM	66.9	67.1	66.9	80	60.5	0 —	0	0 —	66.9	68	68	29.973	0	0	0	0.02	70.7	64	342	100	15
22-Aug0.979166666	8/22/2005	11:30 PM	66.6	66.9	66.6	82	60.9	0 —	0	0 —	66.6	67.7	67.7	29.96	0	0	0	0.017	70.6	65	342	100	15
22-Aug0.989583333	8/22/2005	11:45 PM	66.4	66.6	66.4	82	60.7	0 —	0	0 —	66.4	67.4	67.4	29.964	0	0	0	0.015	70.6	66	342	100	15
23-Aug0	8/23/2005	12:00 AM	66.3	66.4	66.3	83	61	0 —	0	0 —	66.3	67.3	67.3	29.961	0	0	0	0.014	70.2	68	341	99.7	15
23-Aug0.010416666	8/23/2005	12:15 AM	66.1	66.3	66.1	83	60.8	0 —	0	0 —	66.1	67.1	67.1	29.966	0	0	0	0.011	70.1	67	340	99.4	15
23-Aug0.020833333	8/23/2005	12:30 AM	66	66.1	66	84	61	0 —	0	0 —	65	67	67	29.967	0	0	0	0.01	70.1	69	342	100	15
23-Aug0.03125	8/23/2005	12:45 AM	65.8	66	65.8	85	61.2	1 N	0.25	5 N	65.6	66.8	66.6	29.994	0	0	0	0.008	69.9	64	341	99.7	15
23-Aug0.041666666	8/23/2005	1:00 AM	65.6	65.8	65.6	86	61	0 N	0	3 NNW	65.6	66.5	66.5	29.996	0	0	0	0.006	69.6	64	341	99.7	15
23-Aug0.052083333	8/23/2005	1:15 AM	65.3	65.6	65.3	86	61	1 N	0.25	3 N	65.3	66.2	66.2	29.998	0	0	0	0.003	69.6	63	342	100	15
23-Aug0.0625	8/23/2005	1:30 AM	65.2	65.3	65.2	86	60.9	0 N	0	5 NNW	65.2	66.1	66.1	29.999	0	0	0	0.002	69.4	62	342	100	15
23-Aug0.072916666	8/23/2005	1:45 AM	66.2	65.2	65.2	86	60.9	0 N	0	2 N	65.2	66.1	66.1	29.994	0	0	0	0.002	69.4	62	342	100	15
23-Aug0.083333333	8/23/2005	2:00 AM	65.2	65.3	65.2	89	60.6	0 N	0	1 N	65.2	66.1	66.1	29.994	0	0	0	0.002	69.2	61	342	100	15
23-Aug0.09375	8/23/2005	2:15 AM	65	65.3	65	65	60.7	0 N	0	1 NE	65	65.6	65.8	29.994	0	0	0	0	69.2	61	340	98.4	15
23-Aug0.104166666	8/23/2005	2:30 AM	64.9	65	64.9	65	60.2	1 N	0.25	5 NNW	64.8	65.9	65.6	29.989	0	0	0.002	0	69	61	342	100	15
23-Aug0.114583333	8/23/2005	2:45 AM	64.9	64.9	54.7	86	60.5	0 N	0	3 N	64.9	65.6	65.6	29.989	0	0	0.002	0	66.9	61	331	98.9	16
23-Aug0.125	8/23/2005	3:00 AM	64.9	64.9	54.9	65	60.2	0 N	0	1 N	64.9	65.9	65.6	29.989	0	0	0.002	0	66.9	61	326	95.9	16
23-Aug0.135416666	8/23/2005	3:15 AM	64.7	64.9	64.7	64	59.6	0 —	0	0 —	64.7	65.4	66.4	29.909	0	0	0.003	0	69.7	61	329	96.2	15
23-Aug0.145833333	8/23/2005	3:30 AM	64.7	64.7	64.7	64	59.6	0 —	0	0 —	64.7	65.4	65.4	29.985	0	0	0.003	0	69.5	60	337	98.5	15
23-Aug0.15625	8/23/2005	3:45 AM	65	65	64.7	63	59.7	0 NE	0	1 NE	65	65.6	65.9	29.979	0	0	0	0	66.5	60	341	98.7	15
23-Aug0.166666666	8/23/2005	4:00 AM	65.2	65.2	66	63	59.9	0 —	0	0 —	66.2	66	69	29.974	0	0	0	0.002	66.4	60	341	98.7	15
23-Aug0.177083333	8/23/2005	4:15 AM	65.2	65.2	65	63	59.9	0 ESE	0	1 ESE	65.2	69	66	29.972	0	0	0	0.002	66.4	60	337	98.5	15
23-Aug0.1875	8/23/2005	4:30 AM	65.3	65.3	65.2	63	60	0 —	0	0 —	65.3	66.1	66.1	29.973	0	0	0	0.003	69.5	61	339	99.1	15
23-Aug0.197916666	8/23/2005	4:45 AM	65.5	65.5	65.3	61	59.5	0 N	0	2 N	65.5	66.3	66.3	29.972	0	0	0	0.005	69.5	61	340	98.4	15
23-Aug0.208333333	8/23/2005	5:00 AM	65.3	65.5	65.3	62	59.7	0 N	0	3 N	65.3	66.1	66.1	29.972	0	0	0	0.003	69.7	62	342	100	15
23-Aug0.21875	8/23/2005	5:15 AM	65.6	65.6	65.3	62	60	0 NNW	0	3 NNW	65.6	66.5	66.5	29.973	0	0	0	0.006	69.7	65	341	99.7	15
23-Aug0.229166666	8/23/2005	5:30 AM	65.6	65.6	65.6	61	59.6	0 NNW	0	2 NNW	65.6	66.4	66.4	29.978	0	0	0	0.008	69.9	67	342	100	15
23-Aug0.239583333	8/23/2005	5:45 AM	65.6	65.8	65.6	62	60	0 —	0	0 —	65.6	66.6	66.5	29.975	0	0	0	0.006	69	67	342	100	15
23-Aug0.25	8/23/2005	6:00 AM	65.8	65.8	65.6	62	60.2	0 —	0	0 —	65.8	66.7	66.7	29.984	0	0	0	0.008	69	69	341	99.7	15
23-Aug0.260416666	8/23/2005	6:15 AM	65	65	66.8	61	60	0 —	0	0 —	69	66.9	66.9	29.986	0	0	0	0.01	69.2	69	339	99.1	15
23-Aug0.270833333	8/23/2005	6:30 AM	66.1	66.1	65	60	59.7	0 —	0	0 —	66.1	67	67	29.993	0	0	0	0.011	69.4	69	318	93	15
23-Aug0.28125	8/23/2005	6:45 AM	66.1	66.1	66.1	60	59.7	0 —	0	0 —	66.1	67	67	29.997	0	0	0	0.011	69.6	69	112	32.7	15
23-Aug0.291666666	8/23/2005	7:00 AM	66.1	66.1	66.1	60	59.7	0 —	0	0 —	66.1	67	67	30.004	0	0	0	0.011	69.7	68	342	100	15
23-Aug0.302083333	8/23/2005	7:15 AM	66.3	66.3	66.3	79	59.6	0 N	0	3 NNW	66.3	67.2	67.2	30.006	0	0	0	0.014	70.1	69	342	100	15
23-Aug0.3125	8/23/2005	7:30 AM	66.4	66.4	66.3	78	59.3	0 N	0	3 N	66.4	67.2	67.2	30.006	0	0	0	0.015	70.4	69	342	100	15
23-Aug0.322916666	8/23/2005	7:45 AM	66.6	66.6	66.4	77	59.2	0 N	0	1 N	66.6	67.4	67.4	30.008	0	0	0	0.017	71.1	69	342	100	15
23-Aug0.333333333	8/23/2005	8:00 AM	66.6	66.6	66.6	77	59.2	1 NNW	0.25	3 NNW	66.6	67.4	67.4	30.01	0	0	0	0.017	71.4	67	342	100	15
23-Aug0.34375	8/23/2005	8:15 AM	66.9	66.9	66.6	76	59.1	0 N	0	2 N	66.9	67.7	67.7	30.012	0	0	0	0.02	71.9	65	342	100	15
23-Aug0.354166666	8/23/2005	8:30 AM	67.4	67.4	66.9	75	59.2	0 WNW	0	3 WNW	67.4	68.2	66.2	30.006	0	0	0	0.025	72.6	64	343	100	16
23-Aug0.364583333	8/23/2005	8:45 AM	67.9	67.9	67.4	74	59.2	0 N	0	2 NNW	67.8	68.6	68.6	30.011	0	0	0	0.029	73.9	63	342	100	15
23-Aug0.375	8/23/2005	9:00 AM	68.8	68.9	67.9	72	59.5	0 N	0	3 N	68.9	69.5	69.6	30.015	0	0	0	0.041	74.9	61	341	99.7	15
23-Aug0.385416666	8/23/2005	9:15 AM	69.1	69.1	68.9	71	59.3	0 N	0	2 NNW	69.1	69.6	69.9	30.011	0	0	0	0.043	75.6	60	342	100	15
23-Aug0.395833333	8/23/2005	9:30 AM	69.1	69.3	68.9	73	60.1	0 ESE	0	2 E	69.1	69.9	69.8	30.012	0	0	0	0.043	76.9	58	342	100	15
23-Aug0.40625	8/23/2005	9:45 AM	69.4	69.9	69.1	72	60	0 ESE	0	3 E	69.4	69.9	69.9	30.015	0	0	0	0.046	76	57	341	99.7	15
23-Aug0.416666666	8/23/2005	10:00 AM	70.3	70.3	69.4	69	59.6	0 ESE	0	2 E	70.3	70.4	70.4	30.016	0	0	0	0.055	78.5	54	304	96.9	15
23-Aug0.427083333	8/23/2005	10:15 AM	71.5	71.5	70.3	69	60.9	0 N	0	2 NNW	71.5	72	72	30.02	0	0	0	0.066	80.5	52	342	100	15
23-Aug0.4375	8/23/2005	10:30 AM	71.3	71.5	71.1	69	60.6	0 ENE	0	2 ENE	71.3	71.7	71.7	30.018	0	0	0	0.066	80.9	52	342	100	15
23-Aug0.447916666	8/23/2005	10:45 AM	71.1	71.3	71.1	69	60.4	1 ESE	0.25	3 ESE	71.1	71.4	71.4	30.017	0	0	0	0.064	80.8	53	342	100	15
23-Aug0.458333333	8/23/2005	11:00 AM	72.5	72.5	70.9	66	61.3	0 ESE	0	2 ESE	72.6	73.2	73.2	30.008	0	0	0	0.078	81	52	342	100	15
23-Aug0.46875	8/23/2005	11:15 AM	73	73	72.5	64	60.1	1 N	0.26	5 N	73	73.6	73.6	30.006	0	0	0	0.083	81.2	61	341	99.7	15
23-Aug0.479166666	8/23/2005	11:30 AM	74.4	74.4	73	62	60.5	0 N	0	3 N	74.4	75.4	76.4	30.002	0	0	0	0.088	82	49	342	100	15
23-Aug0.489583333	8/23/2005	11:45 AM	75.4	75.4	74.4	62	61.6	0 N	0	2 N	75.4	76.4	70.4	29.995	0	0	0	0.108	81.9	43	342	100	15
23-Aug0.5	8/23/2005	12:00 PM	76.7	76.7	75.4	59	61.3	0 WSW	0	2 NE	76.7	77.4	77.4	29.988	0	0	0	0.122	61.8	45	342	100	15
23-Aug0.510416666	8/23/2005	12:15 PM	77	77	76.7	60	61.1	0 ESE	0	3 ENE	77	77.6	77.6	29.984	0	0	0	0.125	82.3	43	341	99.7	15
23-Aug0.520833333	8/23/2005	12:30 PM	77.9	77.9	77	57	61.4	0 ESE	0	2 ESE	77.9	79.5	79.5	29.976	0	0	0	0.134	82.7	42	340	99.4	15
23-Aug0.53125	8/23/2005	12:45 PM	79.6	79.6	77.7	54	61.5	0 N	0	2 ESE	79.6	80.2	80.2	29.971	0	0	0	0.152	83.9	40	342	100	15
23-Aug0.541666666	8/23/2005	1:00 PM	80.6	80.5	79.6	52	61.3	0 ENE	0	3 ESE	80.5	80.9	80.9	29.969	0	0	0	0.181	85.7	38	342	100	15
23-Aug0.552083333	8/23/2005	1:15 PM	80.3	80.6	80.1	51	60.6	1 ESE	0.25	6 ENE	80.3	80.6	80.6	29.96	0	0	0	0.159	92.5	27	342	100	15
23-Aug0.5626	8/23/2006	1:30 PM	81.1	81.1	80.3	60	60.7	1 ESE	0.25	5 ESE	81.1	81.3	81.3	29.954	0	0	0	0.168	99.6	19	342	100	15
23-Aug0.572916666	8/23/2005	1:45 PM	82	82	81.1	48	60.4	1 ESE	0.25	5 E	82	82.3	82.3	29.85	0	0	0	0.177	104.3	16	342	100	15
23-Aug0.583333333	8/23/2006	2:00 PM	81.1	81.6	81.1	52	61.8	2 ENE	0.5	7 E	81.1	81.6	81.6	29.853	0	0	0	0.168	108.5	16	341	98.7	16
23-Aug0.59375	8/23/2005	2:15 PM	80.7	80.9	80.5	54	62.5	1 ENE	0.25	5 ENE	80.7	81.4	81.4	29.948	0	0	0	0.164	111	15	341	99.7	15
23-Aug0.604166666	8/23/2005	2:30 PM	80.1	80.7	80.1	53	61.4	2 ENE	0.6	6 ESE	80.1	80.6	80.6	29.846	0	0	0	0.157	109.9	13	342	100	15
23-Aug0.614583333	8/23/2005	2:45 PM	79.9	80.1	79.6	65	62.2	2 E	0.6	8 ESE	79.9	80.5	80.5	29.84	0	0	0	0.154	110.4	12	338	95.3	15
23-Aug0.625	8/23/2006	3:00 PM	79.6	79.9	79.9	53	61.1	2 ESE	0.5	7 E	79.6	80.3	80.3	29.934	0	0	0	0.154	99	15	286	83.3	15
23-Aug0.635416666	8/23/2005	3:15 PM	80.3	80.3	79.9	63	61.6	2 ESE	0.5	6 E	80.3	80.9	80.9	29.935	0	0	0	0.159	61.4	20	158	48.1	15
23-Aug0.645833333	8/23/2005	3:30 PM	80.1	80.3	79.4	53	61.4	1 ESE	0.25	6 ESE	80.1	80.9	80.9	29.936	0	0	0	0.157	89.8	29	342	100	15
23-Aug0.65625	8/23/2005	3:45 PM	79.6	80.3	79.4	54	61.6	1 ESE	0.25	5 ENE	79.6	80.2	80.2	29.934	0	0	0	0.152	96.7	29	342	100	15
23-Aug0.666666666	8/23/2005	4:00 PM	79.6	79.4	78.6	57	62.1	1 ESE	0.25	6 ESE	78.6	79.3	79.3	29.926	0	0	0	0.142	80.3	24	342	100	15
23-Aug0.677083333	8/23/2005	4:15 PM	77.7	78.6	77.7	67	61.3	1 ESE	0.25	7 ESE	77.7	78.3	78.3	29.924	0	0	0	0.132	93.6	27	341	99.7	15
23-Aug0.6875	8/23/2005	4:30 PM	77	77.7	76.9	57	60.6	2 ESE	0.5	6 ESE	77	77.5	77.5	29.923	0	0	0	0.126	91.1	33	308	89.2	15
23-Aug0.697916666	8/23/2005	4:45 PM	76.6	77	76.6	57	60.4	1 ESE	0.25	6 E	76.6	77.3	77.3	29.92	0	0	0	0.123	99.9	34	342	100	15
23-Aug0.708333333	8/23/2005	5:00 PM	76.3	76.6	76.3	59	60.9	1 ESE	0.25	7 ESE	76.3	76.9	76.9	29.917	0	0	0	0.116	82.7	34	342	100	15
23-Aug0.71875	8/23/2005	5:15 PM	76.3	76.7	76	58	60.4	1 ESE	0.25	5 E	76.3	76.8	76.8	29.912	0	0	0	0.118	60.9	35	342	100	15
23-Aug0.729166666	8/23/2005	5:30 PM	76.3	76.5	76.1	58	60.4	1 ESE	0.25	4 SE	76.3	76.9	76.9	29.813	0	0	0	0.118	89.8	37	342	100	15

23-Aug0.738583333	8/23/2005	5:45 PM	78.3	78.3	76	59	60.4	1	ESE	0.25	6	E	76.3	76.9	76.9	29.812	0	0	0	0.118	67.3	38	342	i	100	15
23-Aug0.75	8/23/2005	6:00 PM	76.5	76.8	76.3	59	60.6	0	ESE	0	2	ESE	76.5	77.1	77.1	29.811	0	0	0	0.12	86.7	41	342	i	100	15
23-Aug0.760416666	8/23/2005	6:15 PM	76.5	76.5	76.3	59	60.6	0	ESE	0	2	E	79.5	77.1	77.1	29.808	0	0	0	0.12	85.7	40	342	i	100	15
23-Aug0.770833333	8/23/2005	6:30 PM	75.1	76.3	75.1	60	60.3	1	ESE	0.25	6	ESE	75.1	76	76	28.91	0	0	0	0.105	84.7	41	341	i	99.7	15
23-Aug0.78125	8/23/2005	6:45 PM	74.2	75.1	74.2	62	60.3	1	ESE	0.25	6	E	74.2	76.1	75.1	28.811	0	0	0	0.086	83.3	42	342	i	100	15
23-Aug0.791666666	8/23/2005	7:00 PM	73.2	74.2	73.2	65	60.7	1	ESE	0.25	4	E	73.2	74	74	28.813	0	0	0	0.085	81.6	43	342	i	100	15
23-Aug0.802083333	8/23/2005	7:15 PM	72	73.2	72	69	60.8	1	ESE	0.25	6	ESE	72	72.5	72.5	28.818	0	0	0	0.073	80.1	45	342	i	100	15
23-Aug0.8125	8/23/2005	7:30 PM	70.9	72	70.8	70	60.6	0	ESE	0	4	E	70.9	71.3	71.3	28.822	0	0	0	0.061	78.4	47	341	i	99.7	15
23-Aug0.822916666	8/23/2005	7:45 PM	70.3	70.9	70.3	71	60.4	0	ESE	0	3	ESE	70.3	70.6	70.6	28.828	0	0	0	0.055	77.2	48	342	i	100	15
23-Aug0.833333333	8/23/2005	8:00 PM	69.4	70.3	69.4	73	60.4	0	ESE	0	3	E	69.4	70	70	28.834	0	0	0	0.046	75.9	50	342	i	100	15
23-Aug0.84375	8/23/2005	8:15 PM	68.3	69.4	68.3	75	60.1	0	ESE	0	3	E	68.3	69.2	69.2	28.841	0	0	0	0.034	75	52	342	i	100	15
23-Aug0.854166666	8/23/2005	8:30 PM	67.8	68.3	67.8	78	60.1	0	ESE	0	3	ESE	67.8	68.9	68.9	28.843	0	0	0	0.03	74.2	53	342	i	100	15
23-Aug0.864583333	8/23/2005	8:45 PM	67.4	67.8	67.4	77	59.8	0	ESE	0	3	ESE	67.4	66.3	68.3	28.85	0	0	0	0.025	73.3	54	342	i	100	15
23-Aug0.875	8/23/2005	9:00 PM	67.1	67.4	67.1	77	58.6	0	ESE	0	2	ESE	67.1	68	68	28.858	0	0	0	0.022	72.8	59	342	i	100	15
23-Aug0.885416666	8/23/2005	9:15 PM	66.8	67.1	66.8	76	59.8	0	ESE	0	2	ESE	66.8	67.8	67.8	28.868	0	0	0	0.02	72.3	67	341	i	99.7	15
23-Aug0.895833333	8/23/2005	9:30 PM	66.8	66.8	66.8	77	59.5	0	ESE	0	2	ESE	66.8	67.7	67.7	28.874	0	0	0	0.02	72.1	59	342	i	100	15
23-Aug0.90625	8/23/2005	9:45 PM	66.8	66.8	66.8	77	59.5	0	ESW	0	1	ESE	65.8	67.7	67.7	28.879	0	0	0	0.02	71.9	60	342	i	100	15
23-Aug0.916666666	8/23/2005	10:00 PM	66.8	66.8	66.8	77	59.4	0	SSW	0	2	SSW	66.8	67.6	67.5	28.885	0	0	0	0.019	71.6	60	342	i	100	15
23-Aug0.927083333	8/23/2005	10:15 PM	66.1	66.8	66.1	78	59	0	SW	0	2	SW	66.1	66.9	66.9	28.887	0	0	0	0.011	71.1	60	342	i	100	15
23-Aug0.9375	8/23/2005	10:30 PM	65.8	66.1	65.8	79	59.1	1	SW	0.25	5	SW	65.8	66.6	66.6	28.889	0	0	0	0.008	70.6	60	342	i	100	15
23-Aug0.947916666	8/23/2005	10:45 PM	65.6	65.8	65.8	80	59.5	0	SSW	0	2	SSW	65.8	66.7	66.7	29.88	0	0	0	0.008	70.1	61	342	i	100	15
23-Aug0.958333333	8/23/2005	11:00 PM	65.5	65.8	65.5	80	59.2	0	—	0	0	—	65.5	66.3	66.3	28.894	0	0	0	0.006	69.7	62	342	i	100	15
23-Aug0.96875	8/23/2006	11:15 PM	65.5	65.5	65.6	80	59.2	0	SSW	0	1	S	65.5	66.3	66.3	28.892	0	0	0	0.005	69.6	63	342	i	100	15
23-Aug0.979166666	8/23/2005	11:30 PM	65.5	65.5	65.3	80	59.2	0	SSW	0	1	S	65.5	66.3	66.3	28.886	0	0	0	0.005	69.8	64	340	i	98.4	15
23-Aug0.989583333	8/23/2005	11:45 PM	65.5	65.5	66.3	80	59.2	0	SSW	0	1	S	65.5	66.3	66.3	28.888	0	0	0	0.005	70.1	65	342	i	100	15
24-Aug0	8/24/2005	12:00 AM	65.6	65.6	65.5	81	59.6	0	SSE	0	1	SSE	66.6	66.4	69.4	30.004	0	0	0	0.009	69.9	65	342	i	100	15
24-Aug0.010416666	8/24/2005	12:15 AM	65.6	65.6	65.6	80	58.3	0	—	0	0	—	65.6	66.4	66.4	30.002	0	0	0	0.006	70.2	65	341	i	99.7	15
24-Aug0.020833333	8/24/2005	12:30 AM	65.6	65.6	65.6	80	58.3	0	S	0	1	S	65.6	66.4	66.4	30.004	0	0	0	0.006	70.6	66	341	i	99.7	15
24-Aug0.03125	8/24/2005	12:45 AM	65.5	65.6	65.6	81	58.5	0	—	0	0	—	65.5	66.3	66.3	30.004	0	0	0	0.005	70.7	67	342	i	100	15
24-Aug0.041666666	8/24/2006	1:00 AM	65.6	65.6	65.5	80	58.3	0	—	0	0	—	65.6	66.4	66.4	30.004	0	0	0	0.006	70.9	67	340	i	99.4	15
24-Aug0.052083333	8/24/2005	1:15 AM	65.8	65.8	65.6	79	58.1	0	—	0	0	—	65.8	66.8	66.6	30.003	0	0	0	0.009	70.9	68	341	i	99.7	15
24-Aug0.0625	8/24/2005	1:30 AM	65.8	65	65.8	80	59.5	0	ESE	0	1	ESE	65.0	66.7	66.7	30	0	0	0	0.009	70.8	65	340	i	99.4	15
24-Aug0.072916666	8/24/2005	1:45 AM	65.8	65.8	65.6	80	58.5	0	N	0	2	N	65.8	66.7	66.7	29.994	0	0	0	0.009	70.4	65	339	i	99.1	15
24-Aug0.083333333	8/24/2006	2:00 AM	65.8	65.8	65.8	80	59.6	0	N	0	3	N	65.8	65.7	66.7	29.993	0	0	0	0.008	70.7	85	187	i	46.6	15
24-Aug0.08375	8/24/2005	2:15 AM	66.6	65.6	65.6	80	59.3	0	N	0	2	N	65.8	66.4	66.4	29.989	0	0	0	0.008	70.8	85	287	i	83.9	15
24-Aug0.104166666	8/24/2005	2:30 AM	65.5	65.6	65.5	80	58.2	0	N	0	2	N	65.6	66.3	66.3	29.989	0	0	0	0.005	70.2	65	342	i	100	15
24-Aug0.114583333	8/24/2005	2:45 AM	65	65.5	65	81	59	0	ESE	0	1	ESE	85	65.7	65.7	29.999	0	0	0	0	68.9	65	342	i	100	15
24-Aug0.125	8/24/2005	3:00 AM	64.9	65	64.9	82	59.2	0	ESE	0	2	ESE	64.9	65.5	65.5	29.998	0	0	0.002	0	68.4	65	342	i	100	15
24-Aug0.135416666	8/24/2005	3:15 AM	64.9	65	64.9	81	59.8	0	N	0	2	N	64.9	65.5	65.5	29.996	0	0	0.002	0	68	65	341	i	99.7	15
24-Aug0.145833333	8/24/2005	3:30 AM	65	65.2	64.9	81	59	0	N	0	1	N	65	65.7	65.7	29.988	0	0	0	0	68.7	65	340	i	99.4	15
24-Aug0.15625	8/24/2005	3:45 AM	64.7	65	64.7	82	59.1	0	—	0	0	—	64.7	65.4	65.4	29.982	0	0	0.003	0	68.2	65	342	i	100	15
24-Aug0.166666666	9/24/2005	4:00 AM	64.9	64.9	64.7	82	59.2	0	—	0	0	—	64.9	65.5	65.5	29.979	0	0	0.002	0	68	65	291	i	82.2	15
24-Aug0.177083333	8/24/2005	4:15 AM	64.8	64.8	64.8	82	59.2	0	SSE	0	1	SSE	64.6	65.5	65.5	29.977	0	0	0.002	0	68	65	342	i	100	15
24-Aug0.1875	8/24/2005	4:30 AM	64.8	64.8	64.8	83	58.5	0	ESE	0	2	ESE	64.8	65.5	65.5	29.974	0	0	0.002	0	67.9	65	342	i	100	15
24-Aug0.187916666	8/24/2005	4:45 AM	64.5	64.7	64.5	84	58.6	0	—	0	0	—	64.5	65.2	65.2	29.972	0	0	0.006	0	67.7	65	342	i	100	15
24-Aug0.208333333	8/24/2006	5:00 AM	64.5	64.5	64.5	83	59.2	0	—	0	0	—	64.5	65.2	65.2	29.969	0	0	0.005	0	67.5	66	342	i	100	15
24-Aug0.21875	8/24/2005	5:15 AM	64.5	64.5	64.3	83	58.2	0	—	0	0	—	64.5	65.2	65.2	29.97	0	0	0.005	0	67.4	66	342	i	100	15
24-Aug0.229166666	8/24/2005	5:30 AM	64.5	64.5	64.3	82	58.8	0	—	0	0	—	64.5	65.1	65.1	29.971	0	0	0.005	0	67.2	68	342	i	100	15
24-Aug0.239583333	8/24/2005	5:45 AM	64.3	64.5	64.3	83	59	0	—	0	0	—	64.3	64.9	64.9	29.976	0	0	0.007	0	66.9	60	341	i	98.7	15
24-Aug0.25	8/24/2005	6:00 AM	64	64.3	64	83	58.7	0	—	0	0	—	64	64.9	64.6	29.982	0	0	0.01	0	66.7	70	342	i	100	15
24-Aug0.260416666	9/24/2005	6:15 AM	63.9	64	63.9	82	58.3	0	—	0	0	—	63.9	64.4	64.4	29.989	0	0	0.011	0	66.4	71	342	i	100	15
24-Aug0.270833333	8/24/2005	6:30 AM	63.7	63.9	63.7	83	58.4	0	—	0	0	—	63.7	64.2	64.2	29.99	0	0	0.014	0	66.2	71	342	i	100	15
24-Aug0.28125	8/24/2006	6:45 AM	63.7	63.7	63.5	83	58.4	0	SSW	0	1	SSW	63.7	64.2	64.2	29.99	0	0	0.014	0	66.2	72	342	i	100	15
24-Aug0.291666666	8/24/2005	7:00 AM	63.7	63.7	63.7	84	58.8	0	—	0	0	—	63.7	64.2	64.2	29.99	0	0	0.014	0	66.4	72	342	i	100	15
24-Aug0.302083333	8/24/2005	7:15 AM	63.9	63.9	63.7	84	59	0	S	0	1	S	63.9	64.6	64.6	29.996	0	0	0.011	0	66.9	72	342	i	100	15
24-Aug0.3125	8/24/2005	7:30 AM	64.2	64.2	63.9	83	59.8	0	—	0	0	—	64.2	64.9	64.9	29.993	0	0	0.009	0	67.7	72	342	i	100	15
24-Aug0.322916666	8/24/2005	7:45 AM	64.5	64.5	64.2	83	59.2	0	—	0	0	—	64.6	65.2	65.2	29.994	0	0	0.005	0	68.5	72	342	i	100	15
24-Aug0.333333333	8/24/2005	8:00 AM	65.2	65.2	64.5	91	60.2	0	SE	0	1	SE	65.2	60	60	29.991	0	0	0	0.002	69.4	71	341	i	98.7	15
24-Aug0.34375	8/24/2005	8:15 AM	65.6	65.6	65.2	81	59.5	0	ESE	0	2	ESE	65.6	66.4	66.4	29.992	0	0	0	0.006	70.1	70	342	i	100	15
24-Aug0.354166666	8/24/2005	8:30 AM	66.3	66.3	65.6	80	59.9	0	ESE	0	1	ESE	66.3	67.3	67.3	29.994	0	0	0	0.014	71.1	70	342	i	100	15
24-Aug0.364583333	8/24/2005	8:45 AM	67.1	67.1	66.3	76	60	0	ESE	0	1	ESE	67.1	68.1	68.1	29.991	0	0	0	0.022	71.9	68	342	i	100	15
24-Aug0.375	8/24/2005	9:00 AM	67.9	67.9	67.1	74	59.3	0	SW	0	2	SSW	67.9	68.7	68.7	29.992	0	0	0	0.03	73.1	67	342	i	100	15
24-Aug0.385416666	8/24/2005	9:15 AM	68.1	68.1	67.9	72	58.7	0	W	0	3	W	69.1	68.7	69.7	29.992	0	0	0	0.043	74.8	64	342	i	100	15
24-Aug0.395833333	8/24/2005	9:30 AM	69.4	69.4	68.1	74	60.8	0	SSW	0	2	SSW	69.4	70.1	70.1	29.996	0	0	0	0.046	75.9	61	342	i	100	15
24-Aug0.40625	8/24/2005	9:45 AM	68.9	69.9	68.4	71	60.1	0	ESE	0	2	ENE	68.9	70.1	70.1	29.993	0	0	0	0.051	76.6	60	342	i	100	15
24-Aug0.416666666	8/24/2005	10:00 AM	71.5	71.5	68.9	70	61.2	0	N	0	2	N	71.6	72	72	29.996	0	0	0	0.069	77.2	59	342	i	100	15
24-Aug0.427083333	8/24/2005	10:15 AM	72.7	72.8	71.5	65	60.7	0	ESE	0	2	E	72.7	73.4	73.4	30.001	0	0	0	0.08	76	59	342	i	100	15
24-Aug0.4375	8/24/2005	10:30 AM	73	73	72.5	68	61	0	ESE	0	3	ESE	73	73.9	73.9	30.002	0	0	0	0.083	79.8	60	342	i	100	15
24-Aug0.447916666	8/24/2005	10:45 AM	74.6	74.6	73	63	61.2	0	N	0	2	ESE	74.6	75.7	76.7	30.001	0	0	0	0.1	78.9	55	342	i	100	15
24-Aug0.458333333	8/24/2005	11:00 AM	74.9	75.1	74.6	63	61.5	1	ESE	0.25	5	N	74.9	76	76	30.001	0	0	0	0.103	80.9	53	342	i	100	15
24-Aug0.46875	8/24/2005	11:15 AM	75.9	75.9	74.9	59	60.4	0	E	0	2	E	75.9	76.5	76.5	30.001	0	0	0	0.113	81.6	82	340	i	98.4	15
24-Aug0.479166666	8/24/2005	11:30 AM	77	77	75.9	59	60.1	1	ENE	0.25	3	NNW	77	77.4	77.4	30	0	0	0	0.125	82.9	53	342	i	100	15
24-Aug0.489583333	8/24/2005	11:45 AM	78.6	78.6	77	63	60	0	ESE	0	3	ESE	78.6	76	79	29.895	0	0	0	0.142	84.6	61	342	i	100	15
24-Aug0.5	8/24/2005	12:00 PM	79.6	79.6	78.5	53	61	0	ESE	0	2	ENE	79.6	80.1	80.1	29.887	0	0	0	0.152	84.9	43	341	i	99.7	15
24-Aug0.510416666	8/24/2005	12:15 PM	80.3	80.3	79.9	50	60	1	ESE	0.25	3	ESE	80.3	80.4	80.4	29.882	0	0	0	0.169	84.1	38	341	i	99.7	15
24-Aug0.520833333	8/24/2005	12:30 PM	80.8	81.1	80.3	49	59.8	0	ESE	0	5	ESE	80.8	81	81	29.878	0	0	0	0.166	82.7	31	341	i	99.7	15
24-Aug0.53125	8/24/2005	12:45 PM	80.3	80.8	80.3	49	59.4	1	ESE	0.25	4	ESE	80.3	80.3	80.3	29.876	0	0	0	0.169	82.5	30	337	i	98.5	15
24-Aug0.541666666	8/24/2005	1:00 PM	81.2	81.2	80.3	47	59.1	0	ENE	0	3	ENE	81.2	81.1	81.1	29.871	0	0	0	0.169	83.1	26	341	i	99.7	15
24-Aug0.552083333	8/24/2005	1:15 PM	82.4	82.4	81.4	44	59.3	0	E	0	3	ESE	82.4	82.4	82.4	29.862	0	0	0	0.191	90.5	23	338	i	99.8	15
24-Aug0.5625	8/24/2005	1:30 PM	83.4	83.4	82.4	41	57.2	0	ESE	0	3	ESE	83.4	83.5	83.5	29.858	0	0	0	0.192	98.2	21	288	i	84.2	15
24-Aug0.572916666	8/24/2005	1:45 PM	84.3	84.3	83.9	39	56.6	1	ENE	0.25	3	ENE	84.3	84.3	84.3	29.862	0	0	0	0.201	105.4	16	211	i	61.7	15
24-Aug0.583333333	8/24/2005	2:00 PM	85.3	85.3	84.1	36	55.3	0	E	0	3	ESE	86.3	84.7	84.7	29.943	0	0	0	0.211	109	14	339	i	99.9	15
24-Aug0.68375	8/24/2005	2:15 PM	85.9	85.9	85.3	33	53.5	1	ESE	0.25	3	ESE	85.9	84.9	84.9	29.938	0	0	0	0.218	110.7	11	298	i	97.1	15
24-Aug0.604166666	8/24/2005	2:30 PM	86.3	86.3	86.9	34	54.6	1	ENE	0.25	3	E	86.3	85.4	85.4	29.834	0	0	0	0.222	107.6	12	341	i	98.7	15

24-Aug0.614583333	8/24/2005	2:45 PM	87.4	87.6	86.3	28	50.3	1	ESE	0.25	5	ESE	87.4	85.1	85.1	26.827	0	0	0	0.233	108.3	10	342	i	100	15
24-Aug0.625	8/24/2005	3:00 PM	87.9	87.9	87.2	35	56.7	0	E	0	3	SE	87.9	86.7	86.7	29.823	0	0	0	0.238	99.9	12	342	i	100	15
24-Aug0.635416666	8/24/2005	3:15 PM	88	88	87.4	27	49.9	1	ESE	0.25	7	ESE	88	85.2	85.2	29.824	0	0	0	0.24	96.1	17	342	i	100	15
24-Aug0.645833333	8/24/2005	3:30 PM	86.5	88	86.5	39	58.6	1	ESE	0.25	6	ESE	86.5	86.6	86.6	29.922	0	0	0	0.224	93.9	20	342	i	100	15
24-Aug0.65625	8/24/2005	3:45 PM	85.3	88.5	85.3	41	59.9	1	ESE	0.25	5	ENE	85.3	85.6	85.5	29.923	0	0	0	0.211	98.6	20	342	i	100	15
24-Aug0.666666666	8/24/2005	4:00 PM	84.1	85.3	84	46	61.1	1	ESE	0.25	5	ESE	84.1	85.3	85.3	29.921	0	0	0	0.188	92.2	18	342	i	100	15
24-Aug0.677083333	8/24/2005	4:15 PM	83.6	84.1	83.6	44	59.4	1	ESE	0.25	6	ESE	83.6	84.3	84.3	29.918	0	0	0	0.184	93.9	16	342	i	100	15
24-Aug0.6875	8/24/2005	4:30 PM	82.9	83.6	82.6	47	65.5	2	ESE	0.5	8	E	82.9	83.5	83.5	29.921	0	0	0	0.195	99.2	19	342	i	100	15
24-Aug0.697916666	8/24/2005	4:45 PM	82.4	83	82.4	47	60.1	1	ESE	0.25	6	ESE	82.4	82.8	82.9	29.924	0	0	0	0.181	98.5	21	342	i	100	15
24-Aug0.708333333	8/24/2005	5:00 PM	82	82.4	82	48	60.4	1	ESE	0.25	8	E	82	82.3	82.3	29.922	0	0	0	0.177	89.2	21	342	i	100	15
24-Aug0.71875	8/24/2005	5:15 PM	81.2	82	81.2	49	60.2	1	ESE	0.25	6	SW	81.2	81.4	81.4	29.922	0	0	0	0.108	95.3	20	342	i	100	15
24-Aug0.729166666	8/24/2005	5:30 PM	80.1	81.2	80.1	50	59.9	1	ESE	0.25	5	SW	80.1	80.2	80.2	29.923	0	0	0	0.157	81.4	21	342	i	100	15
24-Aug0.739583333	8/24/2005	5:45 PM	79.9	80.3	79.9	51	60.2	1	ESE	0.25	5	ENE	79.9	80.1	80.1	29.925	0	0	0	0.156	78.8	22	342	i	100	15
24-Aug0.75	8/24/2005	6:00 PM	80.1	80.7	79.9	51	60.3	0	ESE	0	3	SW	80.1	80.3	80.3	29.926	0	0	0	0.157	77.7	25	342	i	100	15
24-Aug0.760416666	8/24/2005	6:15 PM	78.8	80.1	78.8	52	59.7	1	ESE	0.25	5	ENE	78.6	78.1	78.1	29.927	0	0	0	0.144	77	27	342	i	100	15
24-Aug0.770833333	8/24/2005	6:30 PM	77.9	78.6	77.9	54	59.9	1	ESE	0.25	3	E	77.9	78.3	78.3	29.928	0	0	0	0.134	76.2	24	342	i	100	15
24-Aug0.78125	8/24/2005	6:45 PM	76.8	77.9	76.6	66	58.9	1	ESE	0.25	3	E	76.9	77.2	77.2	29.936	0	0	0	0.123	73.9	29	342	i	100	16
24-Aug0.791666665	8/24/2005	7:00 PM	75.6	76.7	75.9	69	60	0	ESE	0	4	ESE	75.9	76.4	76.4	29.94	0	0	0	0.113	72.3	26	342	i	100	16
24-Aug0.802083333	8/24/2005	7:15 PM	74	75.8	74	91	58.7	1	ESE	0.25	5	E	74	74.8	74.8	29.945	0	0	0	0.084	70.6	29	342	i	100	16
24-Aug0.8125	8/24/2005	7:30 PM	73	74	73	83	58.7	1	ESE	0.25	3	ESE	73	73.6	73.6	29.947	0	0	0	0.093	71.4	32	338	i	98.8	15
24-Aug0.822916666	8/24/2005	7:45 PM	71.6	72.8	71.5	65	59.2	1	ESE	0.26	3	E	71.6	71.7	71.7	29.956	0	0	0	0.089	72.1	34	341	i	98.7	16
24-Aug0.833333333	8/24/2005	8:00 PM	70.4	71.6	70.4	68	59.3	1	ESE	0.25	5	E	70.4	70.4	70.4	29.961	0	0	0	0.056	72.3	39	340	i	99.4	15
24-Aug0.84375	8/24/2005	8:15 PM	69.8	70.4	69.8	69	59.2	1	ESE	0.25	5	E	69.8	69.9	69.9	29.97	0	0	0	0.05	72.4	43	342	i	100	16
24-Aug0.854166666	8/24/2005	8:30 PM	69.3	69.8	68.3	70	68.1	0	ESE	0	3	ESE	69.3	69.6	69.5	29.975	0	0	0	0.045	72.4	46	342	i	100	15
24-Aug0.864583333	8/24/2005	8:45 PM	68.6	69.3	68.8	72	69.4	0	ESE	0	4	E	68.8	69.5	69.6	29.983	0	0	0	0.04	72.3	48	342	i	100	16
24-Aug0.875	8/24/2005	9:00 PM	68.6	68.8	68.4	72	59.2	0	ESE	0	2	E	68.6	69.3	69.3	29.980	0	0	0	0.037	72.1	49	342	i	100	15
24-Aug0.885416666	8/24/2005	9:15 PM	68.6	68.6	68.6	72	59.2	0	SSW	0	2	SSW	68.6	69.3	69.3	29.98	0	0	0	0.037	72.1	51	338	i	98.1	16
24-Aug0.895833333	8/24/2005	9:30 PM	68.8	68.8	66.6	72	69.4	0	—	0	0	—	68.8	68.5	68.5	29.986	0	0	0	0.04	72.1	52	339	i	88.8	15
24-Aug0.90625	8/24/2005	9:45 PM	68.8	68.8	68.6	73	59.8	0	SSW	0	1	SSW	68.8	68.6	68.8	30.001	0	0	0	0.04	71.9	63	119	i	34.9	15
24-Aug0.916666666	8/24/2005	10:00 PM	68.4	68.8	68.4	74	60.0	0	SSW	0	2	SSW	68.4	68.3	68.3	30.005	0	0	0	0.035	71.9	64	342	i	100	16
24-Aug0.927083333	8/24/2005	10:15 PM	68.1	68.4	68.1	74	68.5	0	SSW	0	2	SSW	68.1	68.8	68.8	30.005	0	0	0	0.032	71.6	65	342	i	100	15
24-Aug0.9375	8/24/2005	10:30 PM	67.9	68.1	67.8	75	69.7	0	ESE	0	1	ESE	67.9	68.8	68.8	30.013	0	0	0	0.03	71.4	57	342	i	100	15
24-Aug0.947916666	8/24/2005	10:45 PM	67.8	67.8	67.8	75	68.6	0	SSW	0	2	SSW	67.8	68.7	68.7	30.018	0	0	0	0.028	71.2	68	342	i	100	16
24-Aug0.958333333	8/24/2005	11:00 PM	67.6	67.8	67.6	76	59.8	0	SSW	0	2	SSW	67.6	68.5	68.5	30.02	0	0	0	0.027	71.1	57	341	i	98.7	15
24-Aug0.96875	8/24/2005	11:15 PM	67.4	67.6	67.4	77	59.9	0	SSW	0	1	SSW	67.4	68.3	68.3	30.023	0	0	0	0.026	70.9	68	341	i	98.7	15
24-Aug0.979166666	8/24/2005	11:30 PM	67.3	67.4	67.3	77	59.8	0	SSW	0	2	SSW	67.3	68.2	68.2	30.026	0	0	0	0.024	70.9	68	342	i	100	15
24-Aug0.989583333	8/24/2005	11:45 PM	67.3	67.3	67.3	77	59.8	0	SSW	0	2	SSW	67.3	68.2	68.2	30.023	0	0	0	0.024	70.7	60	342	i	100	15
25-Aug0	8/25/2005	12:00 AM	67.3	67.3	67.3	77	59.8	0	SSW	0	2	SSW	67.3	68.2	68.2	30.02	0	0	0	0.024	70.4	69	342	i	100	15
25-Aug0.010416666	8/25/2005	12:15 AM	67.1	67.3	67.1	77	59.6	0	SSW	0	1	SSW	67.1	68	68	30.016	0	0	0	0.022	70.4	81	341	i	98.7	15
25-Aug0.020833333	8/25/2005	12:30 AM	66.6	67.1	66.6	79	59.5	0	ESE	0	1	ESE	66.6	67.5	67.5	30.021	0	0	0	0.017	70.2	81	342	i	100	15
25-Aug0.03125	8/25/2005	12:45 AM	66.8	66.8	66.6	79	60.1	0	E	0	2	E	66.8	67.8	67.8	30.018	0	0	0	0.019	70.1	62	342	i	100	15
25-Aug0.041666666	8/25/2005	1:00 AM	67.1	67.1	66.8	78	60	0	SSW	0	2	SSW	67.1	68.1	68.1	30.02	0	0	0	0.022	70.1	63	342	i	100	15
25-Aug0.052083333	8/25/2005	1:15 AM	66.6	67.1	66.6	00	60.2	0	ESE	0	1	SSE	66.6	67.6	67.6	30.024	0	0	0	0.017	69.7	63	342	i	100	15
25-Aug0.0625	8/25/2005	1:30 AM	66.3	66.6	66.3	81	60.3	0	E	0	1	ESE	66.3	67.3	67.3	30.023	0	0	0	0.014	69.7	64	342	i	100	15
25-Aug0.072916666	8/25/2005	1:45 AM	66.1	66.3	66.1	82	60.4	0	ESE	0	1	ESE	66.1	67.1	67.1	30.023	0	0	0	0.011	69.9	65	342	i	100	15
25-Aug0.083333333	8/25/2005	2:00 AM	66	66.1	66	83	60.7	0	E	0	1	E	66	67	67	30.025	0	0	0	0.01	69.6	64	342	i	100	15
25-Aug0.09375	8/25/2005	2:15 AM	65.8	66	65.8	83	60.5	0	ESE	0	2	ESE	65.8	66.7	66.7	30.025	0	0	0	0.008	69.6	65	342	i	100	16
25-Aug0.104166666	8/25/2005	2:30 AM	65.8	65.8	65.6	83	60.5	0	SSW	0	1	SSW	65.6	66.7	66.7	30.026	0	0	0	0.008	69.6	65	342	i	100	16
25-Aug0.114583333	8/25/2005	2:45 AM	65.6	65.6	65.6	83	60.3	0	SW	0	3	SW	65.6	66.5	66.5	30.026	0	0	0	0.006	69.4	65	341	i	98.7	15
25-Aug0.125	8/25/2005	3:00 AM	65.6	65.6	65.5	83	60.2	0	SW	0	2	SSW	65.6	66.4	66.4	30.032	0	0	0	0.005	68	65	342	i	100	15
25-Aug0.135416666	8/25/2005	3:15 AM	66.2	65.5	65.2	84	60.2	0	ESE	0	1	ESE	65.2	66	66	30.034	0	0	0	0.002	68.7	64	342	i	100	15
25-Aug0.145833333	8/25/2005	3:30 AM	65	65.2	65	84	60	0	—	0	0	—	65	65.8	65.8	30.034	0	0	0	0	68.5	64	342	i	100	16
25-Aug0.15625	8/25/2005	3:45 AM	65	65	65	85	60.4	0	E	0	1	E	65	65.6	65.6	30.036	0	0	0	0	68.4	64	342	i	100	15
25-Aug0.166666666	8/25/2005	4:00 AM	64.8	68	64.8	85	60.2	0	—	0	0	—	64.8	65.6	65.6	30.038	0	0	0.002	0	68.2	64	342	i	100	15
25-Aug0.177083333	8/25/2005	4:15 AM	64.8	64.8	64.8	85	60.2	0	S	0	2	S	64.8	65.5	65.6	30.035	0	0	0.002	0	68	64	342	i	100	15
25-Aug0.1875	8/25/2005	4:30 AM	64.7	64.8	64.7	86	60.4	0	—	0	0	—	64.7	65.5	65.5	30.033	0	0	0.003	0	67.7	64	342	i	100	15
25-Aug0.197916666	8/25/2005	4:45 AM	64.7	64.7	64.7	85	60.1	0	SSW	0	1	SSW	64.7	65.4	65.4	30.035	0	0	0.003	0	67.5	64	342	i	100	15
25-Aug0.208333333	8/25/2005	5:00 AM	64.6	64.7	64.6	85	59.9	0	SSW	0	1	SSW	64.5	65.2	65.2	30.036	0	0	0.005	0	67.4	64	342	i	100	15
25-Aug0.21875	8/25/2005	5:15 AM	64.5	64.5	64.5	85	59.9	0	SSW	0	1	SSW	64.5	65.2	65.2	30.037	0	0	0.005	0	67.4	66	342	i	100	16
25-Aug0.229166666	8/25/2005	5:30 AM	64.5	64.5	64.5	85	59.9	0	SSW	0	1	SW	64.5	66.2	65.2	30.042	0	0	0.005	0	67.2	66	342	i	100	16
25-Aug0.239583333	8/25/2005	5:45 AM	64.3	64.5	64.3	85	59.7	0	—	0	0	—	64.3	65	65	30.044	0	0	0.007	0	67	68	342	i	100	15
25-Aug0.25	8/25/2005	6:00 AM	64.2	64.3	64.2	85	59.9	0	—	0	0	—	64.2	64.9	64.9	30.048	0	0	0.008	0	66.7	70	342	i	100	16
25-Aug0.260416666	8/25/2005	6:15 AM	64.2	64.2	64	86	59.9	0	—	0	0	—	64.2	64.9	64.9	30.051	0	0	0.008	0	66.6	70	342	i	100	15
25-Aug0.270833333	8/25/2005	6:30 AM	64.2	64.2	64.2	85	59.8	0	—	0	0	—	64.2	64.8	64.8	30.056	0	0	0.008	0	66.6	72	342	i	100	16
25-Aug0.28125	8/25/2005	6:45 AM	64.3	64.3	64.2	86	59.7	0	—	0	0	—	64.3	65	65	30.06	0	0	0.007	0	66.7	72	341	i	98.7	16
25-Aug0.291666666	8/25/2005	7:00 AM	64.3	64.3	64.3	84	59.4	0	—	0	0	—	64.3	64.8	64.9	30.063	0	0	0.007	0	66.9	72	342	i	100	16
25-Aug0.302083333	8/25/2005	7:15 AM	64.8	64.9	64.3	83	59.5	0	—	0	0	—	64.8	65.5	65.5	30.066	0	0	0.002	0	67.5	72	338	i	98.9	15
25-Aug0.3125	8/25/2005	7:30 AM	65.6	65.6	64.8	82	60	0	—	0	0	—	65.6	66.5	66.5	30.060	0	0	0	0.006	68.9	72	342	i	100	15
25-Aug0.322916666	8/25/2005	7:45 AM	66.6	66.6	65.6	80	60.2	0	E	0	1	ESE	66.6	67.8	67.6	30.069	0	0	0	0.017	68.9	71	342	i	100	15
25-Aug0.333333333	8/25/2005	8:00 AM	67.4	67.4	66.6	78	60.3	0	E	0	1	E	67.4	68.4	68.4	30.069	0	0	0	0.026	70.9	70	342	i	100	16
25-Aug0.34375	8/25/2005	8:15 AM	68.4	68.4	67.4	76	60.5	0	ESE	0	1	ESE	68.4	68.4	68.4	30.07	0	0	0	0.035	71.9	69	342	i	100	16
25-Aug0.354166666	8/25/2005	8:30 AM	68.6	68.6	68.6	73	60.6	0	SSW	0	2	SSW	68.6	70.1	70.1	30.069	0	0	0	0.048	73.1	68	342	i	100	16
25-Aug0.364583333	8/25/2005	8:45 AM	70.9	70.9	69.6	70	60.6	0	SSW	0	2	SSW	70.9	71.3	71.3	30.066	0	0	0	0.081	74.3	68	341	i	98.7	16
25-Aug0.375	8/25/2005	9:00 AM	72.6	72.5	70.9	67	60.9	0	SSW	0	2	SW	72.5	73.2	73.2	30.062	0	0	0	0.079	76.7	64	342	i	100	16
25-Aug0.385416666	8/25/2005	9:15 AM	74	74	72.6	63	60.6	0	SSW	0	2	SSW	74	76	76	30.062	0	0	0	0.084	77	61	337	i	88.5	16
25-Aug0.395833333	8/25/2005	9:30 AM	76	76	74.2	58	60.2	0	SSW	0	2	WSW	76	76.6	76.5	30.056	0	0	0	0.115	76.2	58	339	i	98.1	16
25-Aug0.40625	8/25/2005	9:45 AM	77.6	77.6	76	57	61.2	0	S	0	1	S	77.6	78.2	78.2	30.052	0	0	0	0.131	78.7	57	300	i	87.7	16
25-Aug0.416666666	8/25/2005	10:00 AM	78.9	78.9	77.7	60	58.6	0	SSW	0	2	SSW	78.0	79	79	30.053	0	0	0	0.144	61.2	64	188	i	55.3	16
25-Aug0.427083333	8/25/2005	10:15 AM	80.5	80.5	79.8	47	60.4	0	—	0	0	—	80.5	80.3	80.3	30.052	0	0	0	0.161	82.5	51	342	i	100	16
25-Aug0.4375	8/25/2005	10:30 AM	82.2	82.2	80.5	44	58.1	0	ESE	0	3	ESE	82.2	82.1	82.1	30.051	0	0	0	0.170	83.9	48	340	i	99.4	15
25-Aug0.447916666	8/25/2005	10:45 AM	83	83	82.2	41	56.9	0	ESE	0	3	ESE	83	82.9	82.9	30.048	0	0	0	0.188	85.1	45	342	i	100	15
25-Aug0.458333333	8/25/2005	11:00 AM	84.1	84.1	83	34	62.7	0	E	0	2	ESE	84.1	83.2	83.2	30.048	0	0	0	0.198	85.9	41	341	i	98.7	15
25-Aug0.46875	8/25/2005	11:15 AM	86.9	85.9	84.1	28	48	0	E	0	5	N	85.9	83.8	83.9	30.046	0	0	0	0.218	87.1	40	341	i	98.7	16
25-Aug0.479166666	8/25/2005	11:30 AM	87.4	87.4	85.9	25	47.3	0	SW	0	2	WSW	87.4	84.5	84.5	30.039	0	0	0	0.233	68.4	36	342	i	100	16

25-Aug0.469683333	8/25/2005	11:45 AM	88.6	86.6	87.6	26	49.3	0	ESE	0	3	ESE	88.8	85.7	85.7	30.035	0	0	0	0.246	69	32	342	100	15
25-Aug0.5	8/25/2005	12:00 PM	89.9	89.9	88.6	24	48.3	1	SSW	0.25	5	E	88.8	87.1	87.1	30.03	0	0	0	0.259	69	25	342	100	15
25-Aug0.510416666	8/25/2005	12:15 PM	90.5	90.5	89.9	25	49.9	1	SW	0.26	6	E	90.5	89	89	30.027	0	0	0	0.266	69	25	342	100	15
25-Aug0.520833333	8/26/2005	12:30 PM	91.2	91.2	90.5	25	50.5	1	ESE	0.25	5	ESE	91.2	89.8	89.8	30.024	0	0	0	0.273	87.1	22	341	99.7	15
25-Aug0.53125	8/25/2005	12:45 PM	92.3	92.3	91.2	25	51.4	1	ESE	0.25	3	E	92.3	90.2	90.2	30.022	0	0	0	0.284	85.8	19	341	99.7	15
25-Aug0.541666666	8/26/2005	1:00 PM	92.1	92.3	92.1	27	53.3	1	ESE	0.25	7	E	92.1	90.6	90.6	30.017	0	0	0	0.282	89.4	20	342	100	15
25-Aug0.552083333	8/25/2005	1:15 PM	92.5	92.7	92.1	28	52.6	1	ESE	0.25	5	E	92.5	90.7	90.7	30.015	0	0	0	0.286	98.7	17	342	100	15
25-Aug0.5625	8/25/2005	1:30 PM	92.5	92.5	92.5	24	50.5	1	ESE	0.25	5	SE	92.5	90.2	90.2	30.01	0	0	0	0.286	106.6	13	342	100	15
25-Aug0.572916666	8/25/2005	1:45 PM	93.2	93.2	92.5	22	48.7	1	ESE	0.25	6	E	93.2	90.4	90.4	30.002	0	0	0	0.284	108.6	10	342	100	15
25-Aug0.583333333	8/25/2005	2:00 PM	93.8	93.9	93.2	20	46.7	1	ESE	0.25	10	ESE	93.9	90.5	90.5	29.996	0	0	0	0.3	111.9	9	342	100	15
25-Aug0.59375	8/25/2005	2:15 PM	94	94	93.8	20	46.9	1	ESE	0.25	7	ESE	94	90.7	90.7	29.992	0	0	0	0.302	114.4	10	342	100	15
25-Aug0.604166666	8/26/2005	2:30 PM	94.5	94.5	94	20	47.2	1	ESE	0.26	6	E	94.5	91.3	91.3	29.985	0	0	0	0.307	117.6	9	342	100	15
25-Aug0.614583333	8/25/2005	2:45 PM	94.3	94.5	93.8	18	44.3	1	ESE	0.25	7	SW	94.3	90.9	90.8	29.981	0	0	0	0.305	117.9	9	341	99.7	15
25-Aug0.625	8/25/2005	3:00 PM	94	94.3	93.9	20	46.8	1	ESE	0.25	6	SW	94	90.7	90.7	29.97	0	0	0	0.302	104.8	10	342	100	15
25-Aug0.635416666	8/25/2005	3:15 PM	94	94.5	93.0	10	46.5	1	ESE	0.25	7	SE	94	90.6	90.6	29.971	0	0	0	0.302	99.2	12	342	100	15
25-Aug0.645833333	8/25/2005	3:30 PM	94.3	94.3	93.6	19	45.7	1	ESE	0.25	5	ESE	94.3	90.9	90.9	29.97	0	0	0	0.306	95.6	13	342	100	15
25-Aug0.65625	9/26/2005	3:45 PM	92.1	94.3	92.1	22	47.8	1	ESE	0.25	6	E	92.1	89.2	89.2	29.972	0	0	0	0.282	92.5	14	342	100	15
25-Aug0.666666666	8/25/2005	4:00 PM	90.1	92.1	90.1	23	47.3	1	SSW	0.26	9	SW	90.1	87.2	87.2	29.975	0	0	0	0.261	84.7	15	342	100	15
25-Aug0.677083333	8/25/2006	4:15 PM	88.8	90.9	88.9	21	43.8	1	SSW	0.25	6	SW	88.8	85.2	85.2	29.975	0	0	0	0.248	98.3	15	342	100	15
25-Aug0.6875	8/25/2005	4:30 PM	89	88.0	89	23	45.8	1	ESE	0.25	6	ESE	89	84.7	84.7	29.974	0	0	0	0.24	94.2	14	342	100	15
25-Aug0.697916666	8/25/2005	4:45 PM	87.4	89	87.4	25	47.3	2	ESE	0.5	7	E	87.4	84.5	84.5	29.975	0	0	0	0.233	90.1	14	321	93.8	15
25-Aug0.709333333	8/26/2005	5:00 PM	86.7	87.9	86.7	27	48.7	2	ESE	0.5	7	E	86.7	84.4	84.4	29.977	0	0	0	0.226	93.8	15	338	98.1	15
25-Aug0.71875	8/25/2005	5:15 PM	85.7	86.7	85.7	29	48.8	1	SE	0.25	6	E	85.7	83.6	83.6	29.98	0	0	0	0.216	92.8	10	114	33.3	15
25-Aug0.729166666	8/25/2005	5:30 PM	85.3	85.9	85.3	27	47.5	1	SSE	0.25	6	E	85.3	83	83	29.983	0	0	0	0.211	92	21	340	99.4	15
25-Aug0.739583333	8/25/2005	5:45 PM	85.1	85.3	84.7	27	47.4	1	ESE	0.25	4	SW	85.1	82.8	82.8	29.985	0	0	0	0.209	91.1	23	342	100	15
25-Aug0.75	8/25/2005	6:00 PM	83.2	85.1	83.2	29	46.7	1	SSE	0.25	6	ENE	83.2	81	81	29.988	0	0	0	0.18	80.7	23	342	100	15
25-Aug0.769416666	8/25/2005	6:15 PM	82.2	83.2	81.8	33	50.2	1	ESE	0.25	6	E	82.2	80.7	80.7	29.988	0	0	0	0.179	89.6	24	342	100	15
25-Aug0.770833333	8/25/2005	6:30 PM	82.6	82.9	82.2	34	51.4	1	SW	0.25	6	E	82.6	81.2	81.2	29.992	0	0	0	0.183	89.8	25	342	100	15
25-Aug0.78125	8/26/2005	6:45 PM	80.9	82.4	80.8	31	47.4	1	SSW	0.25	6	SSW	80.9	79	79	29.992	0	0	0	0.186	89	28	342	100	15
25-Aug0.781666666	8/25/2005	7:00 PM	79.9	80.9	78.9	35	49.8	1	ESE	0.25	6	ESE	79.9	79.4	79.4	29.995	0	0	0	0.155	86.9	27	342	100	15
25-Aug0.802083333	8/25/2006	7:16 PM	79.4	79.8	79.4	35	49.4	1	ESE	0.25	6	SSW	79.4	78.1	78.1	29.999	0	0	0	0.15	85.5	27	342	100	15
25-Aug0.8125	8/25/2005	7:30 PM	78.3	79.2	78.3	34	47.8	0	SE	0	6	ENE	78.3	77	77	30.002	0	0	0	0.139	84.3	29	342	100	15
25-Aug0.822916666	8/25/2005	7:45 PM	77.4	78.3	77.4	37	49.1	1	ESE	0.25	6	SW	77.4	78.4	78.4	30.005	0	0	0	0.129	92.9	29	342	100	15
25-Aug0.833333333	8/25/2005	8:00 PM	76.8	77.4	76.8	45	53.8	0	ESE	0	2	ESE	76.8	76.3	76.3	30.008	0	0	0	0.123	92	29	342	100	15
25-Aug0.84375	8/25/2005	8:15 PM	76	76.8	76	47	54.3	0	ESE	0	2	ESE	76	76.6	75.8	30.01	0	0	0	0.116	81	31	342	100	15
25-Aug0.854166666	8/25/2005	8:30 PM	75.8	76	75.8	46	53.5	0	SSW	0	2	SSW	75.8	75.5	75.5	30.017	0	0	0	0.113	80.5	33	341	99.7	15
25-Aug0.864583333	8/25/2005	8:45 PM	75.4	75.8	75.4	42	50.7	1	SSW	0.25	6	S	75.4	74.9	74.8	30.022	0	0	0	0.109	90.1	32	342	100	15
25-Aug0.875	8/25/2005	9:00 PM	75.1	75.4	75.1	47	53.5	0	SE	0	1	SE	75.1	74.9	74.9	30.026	0	0	0	0.105	79.5	33	342	100	15
25-Aug0.895416666	8/25/2005	9:15 PM	74	75.1	74	50	54.2	0	ESE	0	1	ESE	74	73.7	73.7	30.027	0	0	0	0.094	79.2	35	342	100	15
25-Aug0.895833333	8/25/2005	9:30 PM	73.7	74	73.7	51	54.4	0	ESE	0	2	ESE	73.7	73.4	73.4	30.031	0	0	0	0.091	78.6	36	342	100	15
25-Aug0.90625	8/25/2006	9:45 PM	73.5	73.7	73.5	52	54.8	0	ESE	0	2	ESE	73.5	73.3	73.3	30.034	0	0	0	0.089	78.2	37	342	100	15
25-Aug0.916666666	8/25/2005	10:00 PM	73.5	73.5	73.5	56	56.8	0	ESE	0	2	ESE	73.5	73.7	73.7	30.039	0	0	0	0.089	77.9	38	342	100	15
25-Aug0.927083333	8/25/2005	10:15 PM	73.2	73.5	73.2	58	57.5	0	—	0	0	—	73.2	73.5	73.5	30.044	0	0	0	0.085	77.5	43	342	100	15
25-Aug0.8376	8/25/2005	10:30 PM	72.8	73.2	72.8	58	57.2	0	—	0	0	—	72.8	72.9	72.9	30.046	0	0	0	0.081	74.7	28	342	100	15
25-Aug0.847916666	8/25/2005	10:45 PM	72.5	72.8	72.5	59	58.8	0	E	0	1	E	72.5	72.5	72.5	30.056	0	0	0	0.078	71.8	29	342	100	15
25-Aug0.859333333	8/25/2005	11:00 PM	72.1	72.5	72.1	58	58.5	0	ESE	0	2	ESE	72.1	71.9	71.9	30.061	0	0	0	0.074	71.6	37	342	100	15
25-Aug0.86875	8/25/2005	11:15 PM	72	72.1	72	00	58.4	0	—	0	0	—	72	71.7	71.7	30.062	0	0	0	0.073	71.9	36	342	100	15
25-Aug0.879166666	8/25/2005	11:30 PM	72.1	72.1	72	58	58.5	0	—	0	0	—	72.1	71.8	71.8	30.067	0	0	0	0.074	72.8	41	342	100	15
25-Aug0.889583333	8/25/2005	11:45 PM	72.1	72.1	72.1	58	58.6	0	—	0	0	—	72.1	71.9	71.9	30.07	0	0	0	0.074	73.3	43	342	100	15
25-Aug0	8/26/2005	12:00 AM	72.1	72.1	72.1	55	55	0	—	0	0	—	72.1	71.6	71.6	30.074	0	0	0	0.074	74	46	342	100	15
26-Aug0.010416666	8/26/2005	12:15 AM	72.7	72.7	72.1	56	58.1	0	—	0	0	—	72.7	72.6	72.6	30.075	0	0	0	0.08	74.9	43	342	100	15
26-Aug0.020833333	8/26/2005	12:30 AM	73.5	73.5	72.7	53	55.3	0	ENE	0	1	ENE	73.5	73.4	73.4	30.077	0	0	0	0.089	73	40	342	100	15
26-Aug0.03125	8/26/2006	12:45 AM	73.9	73.9	73.5	52	55.2	0	—	0	0	—	73.9	73.8	73.8	30.077	0	0	0	0.093	71.8	39	341	98.7	15
25-Aug0.041666666	8/26/2005	1:00 AM	74.2	74.2	73.9	51	54.9	0	NNE	0	1	NNE	74.2	74.1	74.1	30.082	0	0	0	0.098	71.1	39	340	99.4	15
26-Aug0.052083333	8/26/2005	1:15 AM	74.4	74.4	74.2	51	55.1	0	—	0	0	—	74.4	74.4	74.4	30.087	0	0	0	0.096	70.7	41	342	100	15
26-Aug0.0625	8/26/2005	1:30 AM	74.4	74.4	74.4	52	55.8	0	N	0	1	NNE	74.4	74.4	74.4	30.089	0	0	0	0.098	71.8	44	342	100	15
26-Aug0.072916666	8/26/2005	1:45 AM	74.2	74.4	74.2	51	54.9	0	N	0	2	N	74.2	74.1	74.1	30.081	0	0	0	0.098	72.4	46	342	100	15
26-Aug0.083333333	8/26/2005	2:00 AM	73.9	74.2	73.5	52	55.2	0	N	0	3	N	73.9	73.8	73.8	30.091	0	0	0	0.093	73.1	46	342	100	15
26-Aug0.09375	8/26/2005	2:15 AM	73.5	73.9	73.5	55	56.3	0	N	0	3	N	73.5	73.6	73.6	30.094	0	0	0	0.089	73.6	46	342	100	15
26-Aug0.104166666	8/26/2005	2:30 AM	72.6	73.6	72.6	60	57.9	1	N	0.25	7	N	72.6	72.7	72.7	30.097	0	0	0	0.078	73.8	46	342	100	15
26-Aug0.114583333	8/26/2005	2:45 AM	71.1	72.6	71.1	67	59.5	2	N	0.5	7	N	71.1	71.2	71.2	30.099	0	0	0	0.064	74	49	342	100	15
26-Aug0.125	8/26/2005	3:00 AM	70.1	71.1	70.1	71	60.3	1	N	0.25	6	N	70.1	70.3	70.3	30.105	0	0	0	0.053	73.6	49	338	99.2	15
26-Aug0.135416666	8/26/2005	3:15 AM	69.4	70.1	69.4	72	60	1	N	0.25	6	N	69.4	69.9	69.9	30.108	0	0	0	0.046	73.6	61	340	99.4	15
26-Aug0.145833333	8/26/2005	3:30 AM	68.3	69.4	69.3	73	60.3	2	N	0.5	6	N	68.3	70	70	30.111	0	0	0	0.045	73.1	53	173	50.6	15
26-Aug0.15625	8/26/2005	3:45 AM	68.9	69.1	68.9	72	59.5	2	N	0.5	7	N	68.9	69.5	69.5	30.113	0	0	0	0.041	72.9	53	250	73.1	15
26-Aug0.166666666	8/26/2005	4:00 AM	68.9	68.9	68.9	71	59.1	2	N	0.5	6	N	68.9	69.4	69.4	30.109	0	0	0	0.041	72.4	52	342	100	15
26-Aug0.177083333	8/25/2005	4:15 AM	69.1	68.1	68.8	71	59.3	1	N	0.25	5	NNW	69.1	69.6	69.6	30.111	0	0	0	0.043	72.3	52	342	100	15
26-Aug0.1875	8/25/2005	4:30 AM	69.1	68.1	68.1	71	59.3	1	N	0.25	4	NNW	69.1	69.6	68.9	30.109	0	0	0	0.043	72.1	52	342	100	15
26-Aug0.197916666	8/26/2005	4:45 AM	69.1	68.1	69.1	71	59.3	1	N	0.25	4	NNW	69.1	69.6	69.6	30.112	0	0	0	0.043	71.9	52	342	100	15
26-Aug0.208333333	8/26/2005	5:00 AM	69.1	69.1	69.1	73	60.1	1	N	0.25	3	N	69.1	69.9	69.9	30.115	0	0	0	0.043	71.6	61	341	99.7	15
26-Aug0.21875	8/26/2005	5:15 AM	69.3	69.3	69.1	74	60.7	0	N	0	3	N	69.3	70.1	70.1	30.117	0	0	0	0.045	71.6	54	342	100	15
26-Aug0.229166666	8/26/2005	5:30 AM	69.3	69.3	69.3	74	60.7	0	N	0	3	N	69.3	70.1	70.1	30.115	0	0	0	0.045	71.6	59	342	100	15
26-Aug0.239583333	8/26/2005	5:45 AM	69.4	69.4	69.3	74	60.8	0	N	0	3	N	69.4	70.1	70.1	30.112	0	0	0	0.046	71.9	67	342	100	15
26-Aug0.25	8/26/2006	6:00 AM	69.6	69.6	69.4	73	60.6	0	—	0	0	—	69.6	70.1	70.1	30.115	0	0	0	0.048	71.8	58	341	99.7	15
26-Aug0.260416666	8/26/2005	6:15 AM	69.8	69.8	69.6	73	60.8	0	—	0	0	—	69.6	70.1	70.1	30.115	0	0	0	0.048	71.6	59	342	100	15
26-Aug0.270833333	8/26/2005	6:30 AM	69.6	69.8	69.6	74	60.9	0	—	0	0	—	69.6	70.3	70.3	30.117	0	0	0	0.048	71.9	59	342	100	15
26-Aug0.28125	8/26/2005	6:45 AM	69.3	69.6	69.3	74	60.7	0	—	0	0	—	69.3	70.1	70.1	30.119	0	0	0	0.045	71.6	69	342	100	15
26-Aug0.291666666	8/26/2005	7:00 AM	69.6	69.6	69.3	72	60.2	0	—	0	0	—	69.6	70	70	30.118	0	0	0	0.049	72.3	00	342	100	15
26-Aug0.302083333	8/26/2005	7:15 AM	69.9	69.6	69.6	73	60.8	0	—	0	0	—	69.9	70.3	70.3	30.118	0	0	0	0.05	73.6	60	342	100	15
26-Aug0.3125	8/26/2005	7:30 AM	70.4	70.4	69.8	71	60.5	0	—	0	0	—	70.4	70.7	70.7	30.117	0	0	0	0.059	74.9	69	342	100	15
26-Aug0.322916666	8/25/2006	7:45 AM	71.1	71.1	70.4	70	60.8	0	—	0	0	—	71.1	71.5	71.5	30.118	0	0	0	0.064	76.7	69	342	100	15
26-Aug0.333333333	8/26/2005	8:00 AM	71.8	71.8	71.1	69	61.1	0	—	0	0	—	71.8	72.4	72.4	30.119	0	0	0	0.071	76.1	59	341	99.7	15
26-Aug0.34375	8/26/2005	8:15 AM	73.5	73.5	71.8	65	61	0	—	0	0	—	73.6	74.4	74.4	30.124	0	0	0	0.088	78.9	57	342	100	15
26-Aug0.354166666	8/26/2005	8:30 AM	75.1	75.1	73.7	81	60.7	0	ENE	0	1	ENE	75.1	76.1	76.1	30.123	0	0	0	0.106	77.6	56	342	100	15

26-Aug0.364583333	8/26/2005	8:45AM	74.9	75.1	74.7	61	60.5	0	ENE	0	1	ENE	74.9	76.9	76.9	30.12	0	0	0	0.103	78.4	55	342	100	15
26-Aug0.375	8/26/2005	9:00AM	78.3	76.3	74.9	55	59.4	0	NE	0	1	NE	76.3	78.7	78.7	30.116	0	0	0	0.118	79.3	53	342	100	15
26-Aug0.385416666	8/26/2005	9:15AM	78.6	79.6	76.3	51	59.9	0	N	0	2	N	78.5	78.7	78.7	30.116	0	0	0	0.141	80.5	51	342	100	15
26-Aug0.395833333	8/26/2005	9:30AM	79.2	79.2	78.6	48	57.8	0	N	0	3	N	79.2	79.2	79.2	30.114	0	0	0	0.148	81.6	49	342	100	15
26-Aug0.40625	8/26/2005	9:45AM	80.3	80.3	79.2	50	60	0	N	0	2	N	80.3	80.4	80.4	30.117	0	0	0	0.159	82.7	47	342	100	15
26-Aug0.416666666	8/26/2005	10:00AM	81.1	81.1	80.3	47	69	0	N	0	2	N	81.1	81	81	30.113	0	0	0	0.168	83.7	48	342	100	15
26-Aug0.427083333	8/26/2005	10:15AM	81.2	81.2	80.5	45	67.8	0	ESE	0	2	E	81.2	80.9	80.8	30.113	0	0	0	0.169	84.3	39	342	100	15
26-Aug0.4375	8/26/2005	10:30AM	83.2	83.2	81.2	41	57.1	0	—	0	0	—	83.2	83.2	83.2	30.11	0	0	0	0.19	83.3	35	342	100	15
26-Aug0.447916666	8/26/2005	10:45AM	84.7	84.7	83.4	38	66.3	0	N	0	2	N	84.7	84.5	84.5	30.108	0	0	0	0.205	81.8	28	342	100	15
26-Aug0.458333333	8/26/2005	11:00AM	85.7	85.7	84.7	37	68.4	0	N	0	2	NNW	85.7	85.3	85.3	30.106	0	0	0	0.218	80.8	26	341	99.7	15
26-Aug0.46875	8/26/2005	11:15AM	84.9	85.9	84.9	38	65	0	ESE	0	3	ESE	84.9	84.3	84.3	30.104	0	0	0	0.207	80.3	27	342	100	15
26-Aug0.478166666	8/26/2005	11:30AM	85.7	85.7	84.9	33	53.3	0	SSW	0	2	SW	85.7	84.6	84.8	30.099	0	0	0	0.218	79.9	28	341	98.7	15
26-Aug0.489583333	8/26/2005	11:45AM	86.7	86.7	85.7	31	52.4	0	ESE	0	3	ESE	86.7	85.1	85.1	30.092	0	0	0	0.228	80.5	26	342	100	15
26-Aug0.5	8/26/2005	12:00PM	87.8	87.6	86.7	31	53.2	0	ESE	0	2	ESE	87.6	85.7	85.7	30.087	0	0	0	0.235	80.6	26	342	100	15
26-Aug0.510416666	8/26/2005	12:15PM	88.8	88.8	87.6	30	53.4	0	ESE	0	2	E	88.8	86.7	86.7	30.078	0	0	0	0.248	81.4	26	342	100	15
26-Aug0.520833333	8/26/2005	12:30PM	90.3	90.3	88.8	32	58.4	0	ENE	0	3	ENE	90.3	88.7	88.7	30.072	0	0	0	0.264	82.9	26	342	100	15
26-Aug0.53125	8/26/2005	12:45PM	91	91	90.3	31	58.2	1	ESE	0.25	6	E	91	90.4	90.4	30.067	0	0	0	0.271	83.7	24	342	100	16
26-Aug0.541666666	8/26/2005	1:00PM	90.5	91.4	90.5	37	60.7	1	ESE	0.25	8	E	90.5	91.1	91.1	30.062	0	0	0	0.266	86.9	22	338	98.8	15
26-Aug0.552083333	8/26/2005	1:15PM	90.1	90.7	90.1	38	61.1	1	ESE	0.25	5	ESE	90.1	90.6	90.8	30.061	0	0	0	0.261	84.2	18	341	98.7	19
26-Aug0.5625	8/26/2005	1:30PM	90.3	90.3	90.1	38	61.2	1	ESE	0.25	5	ESE	90.3	91.1	91.1	30.06	0	0	0	0.264	102	17	341	98.7	15
26-Aug0.572916666	8/26/2005	1:45PM	90.3	90.5	90.1	36	59.7	1	ESE	0.25	6	ESE	90.3	90.6	90.8	30.049	0	0	0	0.254	107.1	12	300	97.7	15
26-Aug0.583333333	8/26/2005	2:00PM	90.3	90.7	90.3	38	61.2	1	ESE	0.25	6	E	90.3	91.1	91.1	30.045	0	0	0	0.264	110.4	13	189	95.3	15
26-Aug0.59375	8/26/2005	2:15PM	91	91.2	90.5	28	54.3	1	SE	0.25	6	E	91	89.9	89.9	30.039	0	0	0	0.271	112.8	11	209	91.1	15
26-Aug0.604166666	8/26/2005	2:30PM	90.7	91.2	90.7	26	53.1	1	ESE	0.25	7	E	90.7	89.2	89.2	30.031	0	0	0	0.268	115	10	247	72.2	15
26-Aug0.614583333	8/26/2005	2:45PM	90.7	91	90.5	26	61.1	2	ESE	0.5	6	E	90.7	88.6	88.6	30.03	0	0	0	0.268	116.9	10	251	73.4	15
26-Aug0.625	8/26/2005	3:00PM	90.3	91	90.3	25	49.7	2	ESE	0.5	6	ESE	90.3	87.8	87.9	30.016	0	0	0	0.264	105.1	11	334	87.7	15
26-Aug0.635416666	8/26/2005	3:15PM	89.9	90.7	89.9	28	52.4	2	ESE	0.5	7	E	89.9	88.2	88.2	30.017	0	0	0	0.258	87.7	16	342	100	16
26-Aug0.645833333	8/26/2005	3:30PM	88.7	89.9	89.5	28	52.3	2	ESE	0.5	7	ESE	88.7	87.9	87.9	30.016	0	0	0	0.257	83.1	18	341	98.7	16
26-Aug0.65625	8/26/2005	3:45PM	86.6	89.9	88.6	30	53.2	2	ESE	0.5	7	ESE	88.6	86.6	86.5	30.014	0	0	0	0.246	88.8	17	342	100	16
26-Aug0.666666666	8/26/2005	4:00PM	88.2	86.6	88.2	28	51	1	ESE	0.25	5	E	88.2	85.6	85.6	30.014	0	0	0	0.242	82.2	17	342	100	16
26-Aug0.677083333	8/26/2005	4:15PM	87.4	88.2	87.2	28	50.3	1	ESE	0.25	7	S	87.4	85.1	85.1	30.008	0	0	0	0.233	85.6	20	342	100	16
26-Aug0.6875	8/26/2005	4:30PM	87	87.6	87	26	48	1	ESE	0.25	6	E	87	84.5	84.6	30.004	0	0	0	0.229	87.7	20	342	100	16
26-Aug0.697916666	8/26/2005	4:45PM	87	87	86.5	26	48	1	ESE	0.25	6	SSW	87	84.5	84.5	30.005	0	0	0	0.229	88.6	20	342	100	15
26-Aug0.708333333	8/26/2005	5:00PM	87.2	87.2	86.7	28	50.1	1	SSW	0.25	0	SW	87.2	84.9	84.8	30	0	0	0	0.231	89.2	19	342	100	16
26-Aug0.71875	8/26/2005	5:15PM	85.7	87.4	85.7	28	48.8	1	ESE	0.25	8	E	85.7	83.6	83.6	29.969	0	0	0	0.216	87.7	20	342	100	15
26-Aug0.729166666	8/26/2005	5:30PM	84.9	85.7	84.5	27	47.2	1	E	0.25	6	ESE	84.9	82.8	82.6	29.987	0	0	0	0.207	94.7	20	341	98.7	15
26-Aug0.739583333	8/26/2005	5:45PM	85.3	85.3	84.7	27	47.5	1	ESE	0.25	8	E	85.3	83	83	29.996	0	0	0	0.211	93.1	21	342	100	16
26-Aug0.75	8/26/2005	6:00PM	84.7	85.5	84.7	27	47	1	ESE	0.25	5	ESE	84.7	82.4	82.4	29.987	0	0	0	0.205	92	21	342	100	16
26-Aug0.760416666	8/26/2005	6:15PM	83.6	84.7	83.8	28	47.2	1	ESE	0.25	5	ESE	83.8	81.7	81.7	30	0	0	0	0.186	90.9	21	342	100	16
26-Aug0.770833333	8/26/2005	6:30PM	82.6	83.8	82.6	31	49.8	1	ESE	0.25	5	ENE	82.6	80.8	80.8	30.002	0	0	0	0.183	68.6	23	340	98.4	16
26-Aug0.79125	8/26/2005	6:45PM	82	82.6	82	35	51.6	0	ESE	0	5	ESE	82	80.7	80.7	30.002	0	0	0	0.177	88.4	28	342	100	16
26-Aug0.791666666	8/26/2005	7:00PM	80.3	82	80.3	38	53.1	1	ESE	0.25	6	E	80.3	79.2	79.2	30.002	0	0	0	0.159	87.1	28	342	100	15
26-Aug0.802083333	8/26/2005	7:15PM	80.1	80.3	80.1	41	54.3	0	E	0	4	E	80.1	79.2	79.2	30.005	0	0	0	0.157	83.7	28	341	98.7	15
26-Aug0.8125	8/26/2005	7:30PM	79.4	80.1	79.4	42	54.3	0	ESE	0	3	SE	79.4	78.7	78.7	30.013	0	0	0	0.15	80.3	27	342	100	15
26-Aug0.822916666	8/26/2005	7:45PM	78.8	79.4	78.8	42	53.6	0	SE	0	2	SE	78.8	78.2	78.2	30.017	0	0	0	0.144	80.6	30	341	98.7	15
26-Aug0.833333333	8/26/2005	8:00PM	78.1	78.8	78.1	42	53.1	0	ESE	0	2	SSW	78.1	77.4	77.4	30.02	0	0	0	0.138	80.5	32	340	98.4	15
26-Aug0.84375	8/26/2005	8:15PM	77.4	78.1	77.4	47	55.5	0	ESE	0	2	ESE	77.4	77.1	77.1	30.022	0	0	0	0.129	80.5	33	342	100	15
26-Aug0.854166666	8/26/2005	8:30PM	75.5	77.4	76.6	48	55.9	0	ESE	0	2	ESE	76.6	76.3	76.3	30.029	0	0	0	0.12	78.8	28	340	98.4	16
26-Aug0.864583333	8/26/2005	8:45PM	76	76.5	76	52	57.1	0	ESE	0	2	ESE	76	76.1	76.1	30.034	0	0	0	0.115	75.6	34	341	98.7	16
26-Aug0.875	8/26/2005	9:00PM	75.8	76	76.8	53	57.4	0	E	0	2	E	75.8	76	76	30.037	0	0	0	0.113	76.9	35	337	98.5	16
26-Aug0.885416666	8/26/2005	9:15PM	75.3	76.8	75.3	54	57.5	0	ESE	0	2	ESE	75.3	75.7	75.7	30.038	0	0	0	0.107	76.4	35	337	98.5	16
26-Aug0.895833333	8/26/2005	9:30PM	74.9	76.3	74.9	55	57.6	0	—	0	0	—	74.9	75.4	75.4	30.04	0	0	0	0.103	78.8	37	115	33.6	15
26-Aug0.90625	8/26/2005	9:45PM	74.6	74.9	74.6	58	58.8	0	E	0	2	E	74.6	75.2	75.2	30.044	0	0	0	0.1	77.2	40	337	98.5	15
26-Aug0.916666666	8/26/2005	10:00PM	74.4	74.6	74.4	60	59.6	0	—	0	0	—	74.4	75.2	75.2	30.043	0	0	0	0.096	77.3	42	342	100	16
26-Aug0.927083333	8/26/2006	10:15PM	74	74.4	74	54	61	0	—	0	0	—	74	75.1	75.1	30.043	0	0	0	0.094	77.3	44	342	100	15
26-Aug0.9375	8/26/2005	10:30PM	73.3	74	73.3	65	60.9	0	ESE	0	2	ESE	73.3	74.2	74.2	30.046	0	0	0	0.086	76.8	43	342	100	15
26-Aug0.947916666	8/26/2005	10:45PM	73	73.3	73	68	61	0	ESE	0	1	ESE	73	73.9	73.9	30.044	0	0	0	0.083	73.3	30	341	99.7	16
26-Aug0.958333333	8/26/2005	11:00PM	73	73	73	68	61	0	—	0	0	—	73	73.8	73.8	30.047	0	0	0	0.083	70.2	29	342	100	16
26-Aug0.96875	8/26/2005	11:15PM	72.8	72.8	72.8	67	61.2	0	—	0	0	—	72.8	73.6	73.6	30.049	0	0	0	0.081	71.2	33	342	100	15
26-Aug0.979166666	8/26/2006	11:30PM	72.5	72.8	72.5	68	61.3	0	ESE	0	1	ESE	72.6	73.2	73.2	30.051	0	0	0	0.079	72.1	35	342	100	16
26-Aug0.989583333	8/26/2005	11:45PM	72.3	72.5	72.3	69	61.1	0	—	0	0	—	72.3	73	73	30.056	0	0	0	0.076	73	38	342	100	16
27-Aug0	8/27/2005	12:00AM	72.3	72.3	72.3	67	60.7	0	—	0	0	—	72.3	72.9	72.9	30.059	0	0	0	0.076	73.5	41	342	100	15
27-Aug0.010416666	8/27/2005	12:15AM	72.1	72.3	72.1	69	61	0	—	0	0	—	72.1	72.7	72.7	30.059	0	0	0	0.074	74	44	341	99.7	15
27-Aug0.020833333	8/27/2005	12:30AM	72.1	72.1	72.1	68	61	0	—	0	0	—	72.1	72.7	72.7	30.058	0	0	0	0.074	73.1	37	342	100	15
27-Aug0.03125	8/27/2005	12:45AM	72.3	72.3	72.1	67	60.7	0	—	0	0	—	72.3	72.8	72.8	30.061	0	0	0	0.076	71.2	48	342	100	15
27-Aug0.041666666	8/27/2005	1:00AM	72.1	72.3	72.1	67	60.5	0	—	0	0	—	72.1	72.5	72.6	30.062	0	0	0	0.074	70.2	48	342	100	15
27-Aug0.052083333	8/27/2005	1:15AM	72.1	72.1	72.1	68	61	0	—	0	0	—	72.1	72.7	72.7	30.064	0	0	0	0.074	68.9	48	342	100	15
27-Aug0.0625	8/27/2005	1:30AM	72.1	72.1	72.1	68	61	0	—	0	0	—	72.1	72.7	72.7	30.065	0	0	0	0.074	69.4	48	340	99.4	16
27-Aug0.072916666	8/27/2005	1:45AM	72	72.1	72	68	60.9	0	—	0	0	—	72	72.5	72.5	30.064	0	0	0	0.073	69.2	52	342	100	16
27-Aug0.083333333	8/27/2005	2:00AM	71.8	72	71.8	69	61.1	0	—	0	0	—	71.8	72.4	72.4	30.06	0	0	0	0.071	70.4	54	342	100	16
27-Aug0.09375	8/27/2005	2:15AM	72	72	71.8	69	61.3	0	—	0	0	—	72	72.6	72.6	30.054	0	0	0	0.073	71.2	58	342	100	16
27-Aug0.104166666	8/27/2005	2:30AM	71.8	72	71.8	69	61.1	0	—	0	0	—	71.8	72.4	72.4	30.053	0	0	0	0.071	71.9	65	342	100	15
27-Aug0.114583333	8/27/2005	2:45AM	71.8	71.8	71.8	69	61.1	0	—	0	0	—	71.8	72.4	72.4	30.051	0	0	0	0.071	71.8	65	342	100	15
27-Aug0.125	8/27/2005	3:00AM	71.6	71.8	71.8	69	60.9	0	—	0	0	—	71.6	72.1	72.1	30.047	0	0	0	0.069	72.1	62	342	100	15
27-Aug0.135416666	8/27/2005	3:15AM	71.6	71.6	71.6	69	60.9	0	—	0	0	—	71.6	72.1	72.1	30.044	0	0	0	0.069	72.1	52	341	99.7	15
27-Aug0.145833333	8/27/2005	3:30AM	71.5	71.6	71.5	70	61.2	0	—	0	0	—	71.5	72	72	30.038	0	0	0	0.068	72.1	61	342	100	16
27-Aug0.15625	8/27/2005	3:45AM	71.3	71.5	71.3	70	61	0	—	0	0	—	71.3	71.8	71.8	30.037	0	0	0	0.066	72.1	60	341	99.7	15
27-Aug0.166666666	8/27/2005	4:00AM	71.1	71.3	71.1	71	61.2	0	—	0	0	—	71.1	71.6	71.6	30.039	0	0	0	0.064	71.9	50	342	100	15
27-Aug0.177083333	8/27/2005	4:15AM	70.9	71.1	70.6	72	61.4	0	—	0	0	—	70.9	71.4	71.4	30.039	0	0	0	0.061	71.9	50	342	100	15
27-Aug0.1875	8/27/2005	4:30AM	70.6	70.9	70.6	74	61.9	0	—	0	0	—	70.6	71.2	71.2	30.041	0	0	0	0.056	71.8	60	342	100	15
27-Aug0.197916666	8/27/2005	4:45AM	70.4	70.9	70.4	73	61.3	0	—	0	0	—	70.4	70.9	70.9	30.043	0	0	0	0.056	71.6	48	341	99.7	16
27-Aug0.208333333	8/27/2005	5:00AM	70.4	70.4	70.4	72	60.9	0	—	0	0	—	70.4	70.8	70.8	30.038	0	0	0	0.056	71.6	49	342	100	15
27-Aug0.21875	8/27/2005	5:15AM	70.4	70.4	70.4	72	60.9	0	—	0	0	—	70.4	70.8	70.8	30.044	0	0	0	0.058	71.4	48	342	100	15
27-Aug0.229166666	8/27/2005	5:30AM	70.3	70.4	70.3	73	61.2	0	—	0	0	—	70.3	70.8	70.8	30.044	0	0	0	0.056	71.4	49	341	99.7	15

27-Aug0.239583333	8/27/2005	5:45AM	70.3	70.3	70.3	72	60.9	0	--	0	0	--	70.3	70.7	70.7	30.046	0	0	0	0.056	71.4	49	341	i	99.7	15
27-Aug0.25	8/27/2005	6:00AM	70.1	70.3	70.1	73	61	0	--	0	0	--	70.1	70.5	70.5	30.047	0	0	0	0.058	71.2	49	341	i	99.7	15
27-Aug0.260416666	8/27/2005	6:15AM	69.9	70.1	69.9	73	60.9	0	--	0	0	--	69.9	70.3	70.3	30.051	0	0	0	0.051	71.2	48	342	i	100	15
27-Aug0.270833333	8/27/2005	6:30AM	69.6	69.9	69.6	74	60.9	0	--	0	0	--	69.6	70.3	70.3	30.053	0	0	0	0.048	71.1	49	341	i	99.7	15
27-Aug0.28125	8/27/2005	6:45AM	69.6	69.6	69.6	75	61.3	0	--	0	0	--	69.6	70.4	70.4	30.054	0	0	0	0.048	71.1	49	342	i	100	15
27-Aug0.291666666	8/27/2005	7:00AM	69.6	69.6	69.6	74	60.9	0	--	0	0	--	69.6	70.3	70.3	30.057	0	0	0	0.046	71.4	49	342	i	100	15
27-Aug0.302083333	8/27/2005	7:15AM	70.3	70.3	69.6	74	61.6	0	--	0	0	--	70.3	70.9	70.9	30.06	0	0	0	0.055	72.1	48	342	i	100	15
27-Aug0.3125	8/27/2005	7:30AM	71.5	71.5	70.3	70	61.2	0	--	0	0	--	71.5	72	72	30.064	0	0	0	0.068	73.3	46	342	i	100	16
27-Aug0.322916666	8/27/2005	7:45AM	73.5	73.5	71.5	65	61.4	0	--	0	0	--	73.5	74.5	74.5	30.063	0	0	0	0.098	74.3	47	342	i	100	15
27-Aug0.333333333	8/27/2005	8:00AM	74.4	74.4	73.5	65	61.9	0	N	0	2	N	74.4	75.6	75.6	30.064	0	0	0	0.098	75.4	46	337	i	98.5	15
27-Aug0.34375	8/27/2005	8:15AM	75.6	75.6	74.4	62	61.7	0	N	0	1	N	76.6	76.6	76.6	30.064	0	0	0	0.11	76.4	46	289	i	94.2	15
27-Aug0.354166666	8/27/2005	8:30AM	76.5	76.5	75.6	61	62	0	--	0	0	--	76.6	77.4	77.4	30.063	0	0	0	0.12	77.6	46	132	i	38.6	15
27-Aug0.364583333	8/27/2005	8:45AM	77.4	77.6	76.5	69	61.9	0	--	0	0	--	77.4	78.1	79.1	30.063	0	0	0	0.129	79.8	46	342	i	100	16
27-Aug0.375	8/27/2005	9:00AM	78.8	78.8	77.4	59	61.8	0	--	0	0	--	78.8	79.6	79.5	30.062	0	0	0	0.144	77.7	34	340	i	88.4	15
27-Aug0.395416666	8/27/2005	9:15AM	79.6	79.6	78.8	53	61	0	NNW	0	1	NNW	79.6	80.1	80.1	30.06	0	0	0	0.152	75.7	29	342	i	100	15
27-Aug0.385833333	8/27/2005	9:30AM	79.2	79.6	79	53	60.6	0	--	0	0	--	79.2	79.6	79.6	30.061	0	0	0	0.149	74.9	29	342	i	100	15
27-Aug0.40625	8/27/2005	9:45AM	80.5	80.5	79.2	51	60.7	0	ESE	0	1	ESE	80.5	80.9	80.9	30.061	0	0	0	0.161	74.2	28	342	i	100	15
27-Aug0.416666666	8/27/2005	10:00AM	82.2	82.2	80.5	49	60.6	0	N	0	2	N	82.2	82.6	82.6	30.061	0	0	0	0.179	74.3	27	306	i	88.2	15
27-Aug0.427083333	8/27/2005	10:15AM	85.3	85.3	82.2	43	60.3	0	N	0	1	N	85.3	86	86	30.06	0	0	0	0.211	75.2	25	342	i	100	15
27-Aug0.4375	8/27/2005	10:30AM	85.9	85.9	85.3	43	60.9	0	N	0	1	N	85.9	86.6	86.6	30.053	0	0	0	0.218	76.8	31	342	i	100	15
27-Aug0.447916666	8/27/2005	10:45AM	86.3	86.3	85.9	42	60.5	0	ESE	0	2	ESE	86.3	87	87	30.049	0	0	0	0.222	79.3	32	342	i	100	15
27-Aug0.458333333	8/27/2005	11:00AM	87	87	86.3	40	59.9	0	ESE	0	3	ESE	87	87.4	87.4	30.047	0	0	0	0.229	81.4	32	341	i	98.7	15
27-Aug0.48675	8/27/2005	11:15AM	87.6	87.9	87	40	60.5	0	ESE	0	3	ESE	87.9	88	88	30.045	0	0	0	0.239	82.7	31	304	i	86.9	15
27-Aug0.479166666	8/27/2005	11:30AM	88.4	88.4	87.9	39	60.3	0	ESE	0	3	ENE	88.4	88.6	88.6	30.041	0	0	0	0.244	84.1	30	341	i	99.7	15
27-Aug0.489583333	8/27/2005	11:45AM	88.9	88.9	88.4	37	60.1	0	ENE	0	2	ENE	88.9	89.3	89.3	30.033	0	0	0	0.269	86.3	29	342	i	100	15
27-Aug0.5	8/27/2005	12:00PM	90.3	90.3	88.9	35	59.9	0	ESE	0	5	E	90.3	90.3	90.3	30.029	0	0	0	0.284	88.5	29	342	i	100	15
27-Aug0.510416666	8/27/2005	12:15PM	91.4	91.4	90.3	35	59.9	0	ESE	0	5	ESE	91.4	91.9	91.9	30.018	0	0	0	0.275	87.7	25	341	i	99.7	15
27-Aug0.520833333	8/27/2005	12:30PM	92.7	92.7	91.6	35	61	0	ESE	0	3	ENE	92.7	93.6	93.6	30.013	0	0	0	0.299	88.6	21	342	i	100	15
27-Aug0.53125	8/27/2005	12:45PM	93.4	93.4	92.9	31	58.2	0	ESE	0	4	ESE	93.4	93.5	93.5	30.002	0	0	0	0.296	88	20	342	i	100	15
27-Aug0.541666666	8/27/2005	1:00PM	93.6	93.6	93.4	35	61.9	1	ESE	0.25	5	ESE	93.6	94.9	94.9	29.998	0	0	0	0.296	93.6	20	341	i	99.7	15
27-Aug0.552083333	8/27/2005	1:15PM	92.9	93.8	92.9	35	61.2	1	ESE	0.25	5	ESE	92.9	93.9	93.9	29.991	0	0	0	0.291	103	18	342	i	100	15
27-Aug0.5625	8/27/2005	1:30PM	93.2	93.4	92.7	33	59.9	1	ESE	0.25	7	E	93.2	93.9	93.6	29.987	0	0	0	0.284	112.6	15	340	i	99.4	15
27-Aug0.572916666	8/27/2005	1:45PM	93.4	93.4	92.7	32	59.1	2	ESE	0.5	6	SE	93.4	93.9	93.8	29.982	0	0	0	0.286	119.3	14	342	i	100	15
27-Aug0.583333333	8/27/2005	2:00PM	93.2	93.4	92.9	31	58.1	2	ESE	0.5	7	SE	93.2	93.2	93.2	29.972	0	0	0	0.284	123.6	13	341	i	99.7	15
27-Aug0.59375	8/27/2005	2:15PM	93.4	93.4	92.9	32	58.1	2	ESE	0.5	7	ESE	93.4	93.9	93.9	29.966	0	0	0	0.286	123.2	11	339	i	99.1	15
27-Aug0.604166666	8/27/2005	2:30PM	93.4	93.6	93.2	34	60.8	2	ESE	0.5	7	E	93.4	94.3	94.3	29.959	0	0	0	0.288	122.6	10	342	i	100	15
27-Aug0.614583333	8/27/2005	2:45PM	93.4	93.6	93.4	33	60	1	ESE	0.25	7	E	93.4	94	94	29.952	0	0	0	0.288	122.5	10	271	i	79.2	15
27-Aug0.625	8/27/2005	3:00PM	92.5	93.4	92.5	35	60.9	2	E	0.5	7	E	92.5	93.3	93.3	29.946	0	0	0	0.286	111.3	10	190	i	55.6	15
27-Aug0.635416666	8/27/2005	3:15PM	91.8	92.6	91.8	35	61	2	ESE	0.5	6	ESE	91.8	92.7	92.7	29.941	0	0	0	0.279	101.2	13	330	i	96.5	15
27-Aug0.646833333	8/27/2005	3:30PM	91.2	91.8	91.2	35	59.7	1	ESE	0.25	5	E	91.2	91.6	91.5	29.942	0	0	0	0.273	85.6	15	342	i	100	15
27-Aug0.65625	8/27/2005	3:45PM	88.7	91.8	88.7	39	60.7	2	SW	0.5	5	SW	88.7	90.3	90.3	29.944	0	0	0	0.257	91.8	16	342	i	100	15
27-Aug0.666666666	8/27/2005	4:00PM	87.4	89.5	87.4	40	60.1	1	SSW	0.25	7	WSW	87.4	87.7	87.7	29.945	0	0	0	0.233	84.7	18	306	i	89.2	15
27-Aug0.677083333	8/27/2005	4:15PM	85.5	87.4	85.5	41	59.1	2	SE	0.5	7	SW	85.5	85.9	85.9	29.941	0	0	0	0.214	91.1	17	342	i	100	15
27-Aug0.6875	8/27/2005	4:30PM	84.7	85.7	84.7	42	59.1	1	SSE	0.25	6	SE	84.7	85.2	85.2	29.941	0	0	0	0.205	89.8	18	341	i	99.7	15
27-Aug0.697916666	8/27/2005	4:45PM	84.5	84.9	84.5	43	59.5	1	SE	0.25	7	ESE	84.5	85.2	85.2	29.936	0	0	0	0.203	88	17	342	i	100	15
27-Aug0.708333333	8/27/2005	5:00PM	84.7	84.7	84.3	44	60.4	1	ESE	0.25	6	SE	84.7	85.6	85.6	29.935	0	0	0	0.205	88	18	342	i	100	15
27-Aug0.71875	8/27/2005	5:15PM	84.1	85.1	84.1	44	59.8	2	SSW	0.5	8	SW	84.1	85	85	29.932	0	0	0	0.199	85.9	16	341	i	99.7	15
27-Aug0.729166666	8/27/2005	5:30PM	83.9	84.1	83.6	44	59.6	1	SSW	0.25	7	SW	83.9	84.8	84.8	29.934	0	0	0	0.196	83.3	18	341	i	99.7	15
27-Aug0.739583333	8/27/2005	5:45PM	83.6	84	83.6	43	58.7	1	ESE	0.25	6	WSW	83.6	84.1	84.1	29.931	0	0	0	0.194	81.6	20	341	i	99.7	15
27-Aug0.76	8/27/2005	6:00PM	83.4	83.9	83.4	42	57.9	1	ESE	0.25	5	E	83.4	83.7	83.7	29.932	0	0	0	0.192	79.9	21	340	i	89.4	15
27-Aug0.780416666	8/27/2005	6:15PM	82.4	83.4	82.4	44	59.3	1	ESE	0.25	6	E	82.4	82.4	82.4	29.933	0	0	0	0.181	76.8	23	342	i	100	15
27-Aug0.770833333	8/27/2005	6:30PM	81.4	82.2	81.4	46	59.8	1	ESE	0.25	5	E	81.4	81.6	81.5	29.931	0	0	0	0.171	77.2	22	342	i	100	15
27-Aug0.79125	8/27/2005	6:45PM	80.5	81.4	80.5	48	59	1	ESE	0.25	5	E	80.5	80.4	80.4	29.93	0	0	0	0.161	78.1	22	341	i	99.7	15
27-Aug0.791666666	8/27/2005	7:00PM	79.9	80.5	79.6	50	59.5	1	ESE	0.25	5	E	79.9	79.9	79.9	29.937	0	0	0	0.154	76.3	28	342	i	100	15
27-Aug0.802083333	8/27/2005	7:15PM	79	79.9	79	53	60.4	0	SSW	0	2	E	79	79.4	79.4	29.939	0	0	0	0.146	77.3	34	342	i	100	15
27-Aug0.8125	8/27/2005	7:30PM	78.1	79	78.1	65	60.6	0	E	0	3	E	78.1	76.6	78.6	29.941	0	0	0	0.136	74.9	31	341	i	99.7	15
27-Aug0.822916666	8/27/2005	7:45PM	76.9	78.1	76.9	59	61.4	0	ESE	0	3	ESE	76.9	77.5	77.5	29.952	0	0	0	0.123	72.6	31	341	i	99.7	15
27-Aug0.833333333	8/27/2005	8:00PM	75.6	76.9	75.6	62	61.7	0	ESE	0	2	E	75.6	76.6	76.6	29.956	0	0	0	0.11	71.6	41	340	i	89.4	15
27-Aug0.84375	8/27/2005	8:15PM	74.9	75.6	74.9	64	61.9	0	ESE	0	2	ESE	74.9	76.1	76.1	29.966	0	0	0	0.103	70.4	32	341	i	99.7	15
27-Aug0.854166666	8/27/2005	8:30PM	74.6	74.9	74.6	65	62.1	0	--	0	0	--	74.6	75.9	76.9	29.97	0	0	0	0.1	69.4	29	340	i	89.4	15
27-Aug0.864583333	8/27/2005	8:45PM	74.2	74.6	74.2	65	61.7	0	--	0	0	--	74.2	75.4	75.4	29.979	0	0	0	0.096	68	43	342	i	100	15
27-Aug0.875	8/27/2005	9:00PM	74	74.2	74	65	61.5	0	ESE	0	1	ESE	74	75.2	75.2	29.985	0	0	0	0.094	67.9	45	341	i	99.7	15
27-Aug0.885416666	8/27/2005	9:15PM	73.9	74	73.9	64	61	0	--	0	0	--	73.9	75	75	29.983	0	0	0	0.093	68	47	337	i	98.5	15
27-Aug0.895833333	8/27/2005	9:30PM	73.7	73.9	73.7	64	60.9	0	--	0	0	--	73.7	74.7	74.7	29.984	0	0	0	0.091	68.6	48	332	i	97.1	15
27-Aug0.90625	8/27/2005	9:45PM	73.5	73.7	73.5	64	60.6	0	--	0	0	--	73.5	74.4	74.4	29.984	0	0	0	0.089	71.2	48	331	i	96.8	15
27-Aug0.916666666	8/27/2005	10:00PM	73.3	73.5	73.3	63	59.9	0	--	0	0	--	73.3	74	74	29.986	0	0	0	0.086	72.3	48	335	i	88	15
27-Aug0.927083333	8/27/2005	10:15PM	73.3	73.3	73.3	63	59.9	0	E	0	1	E	73.3	74	74	29.983	0	0	0	0.086	73	50	342	i	100	15
27-Aug0.9375	8/27/2005	10:30PM	73	73.3	73	63	59.7	0	--	0	0	--	73	73.6	73.6	29.981	0	0	0	0.083	73.3	48	339	i	89.1	15
27-Aug0.947916666	8/27/2005	10:45PM	72.8	73	72.8	63	59.5	0	ESE	0	1	ESE	72.6	73.3	73.3	29.979	0	0	0	0.081	73.6	48	341	i	89.7	15
27-Aug0.958333333	8/27/2005	11:00PM	72.8	72.8	72.8	62	59	0	--	0	0	--	72.8	73.2	73.2	29.982	0	0	0	0.081	73.9	50	341	i	99.7	15
27-Aug0.96875	8/27/2005	11:15PM	72.8	72.8	72.8	63	59.5	0	--	0	0	--	72.6	73.3	73.3	29.979	0	0	0	0.081	74.2	51	339	i	99.1	15
27-Aug0.979166666	8/27/2005	11:30PM	72.7	72.0	72.7	63	59.4	0	--	0	0	--	72.7	73.1	73.1	29.979	0	0	0	0.08	74.3	52	342	i	100	15
27-Aug0.989583333	8/27/2005	11:45PM	72.5	72.7	72.5	93	59.2	0	--	0	0	--	72.5	72.9	72.9	29.977	0	0	0	0.079	74.3	52	341	i	99.7	15
28-Aug0	8/28/2005	12:00AM	72.1	72.5	72.1	53	56.8	0	--	0	0	--	72.1	72.3	72.3	29.976	0	0	0	0.074	74.3	53	339	i	99.1	15
28-Aug0.010416666	8/28/2005	12:15AM	72	72.1	72	64	59.2	0	--	0	0	--	72	72.2	72.2	29.97	0	0	0	0.073	74.2	53	337	i	98.5	15
28-Aug0.020833333	8/28/2005	12:30AM	71.9	72	71.9	65	59.4	0	--	0	0	--	71.9	72	72	29.967	0	0	0	0.071	74.2	53	340	i	89.4	15
28-Aug0.03125	8/28/2005	12:45AM	71.6	71.9	71.6	64	58.9	0	--	0	0	--	71.6	71.7	71.7	29.964	0	0	0	0.069	74	52	112	i	32.7	15
28-Aug0.041666666	8/28/2005	1:00AM	71.6	71.6	71.6	68	59.5	0	--	0	0	--	71.5	71.7	71.7	29.965	0	0	0	0.069	73.6	61	342	i	100	15
28-Aug0.052083333	8/28/2005	1:15AM	71.3	71.5	71.3	65	59.9	0	--	0	0	--	71.3	71.3	71.3	29.961	0	0	0	0.066	73.5	61	342	i	100	15
28-Aug0.0625	8/28/2005	1:30AM	71.3	71.3	71.3	65	59.4	0	--	0	0	--	71.3	71.4	71.4	29.96	0	0	0	0.066	73.3	50	341	i	99.7	15
28-Aug0.072916666	8/28/2005	1:45AM	71.6	71.6	71.3	65	59.2	0	NNE	0	1	NNE	71.6	71.7	71.7	29.959	0	0	0	0.069	73.1	50	342	i	100	15
28-Aug0.083333333	8/28/2005	2:00AM	71.6	71.5	71.6	65	59.2	0	--	0	0	--	71.6	71.7	71.7	29.958	0	0	0	0.069	73.1	50	342	i	100	15
28-Aug0.09375	8/28/2005	2:15AM	71.5	71.6	71.6	65	59.2	0	--	0	0	--	71.6	71.7	71.7	29.959	0	0	0	0.069	73	50	342	i	100	15
28-Aug0.104166666	8/28/2005	2:30AM	71.6	71.5	71.6	65	59.2	0	--	0	0	--	71.6	71.7	71.7	29.957	0	0	0	0.069	72.8	48	342	i	100	15

28-Aug0.114583333	8/28/2005	2:45 AM	71.5	71.6	71.5	65	59.1	0	N	0	1	N	71.6	71.6	71.6	29.954	0	0	0	0.068	72.6	49	342		100	15
28-Aug0.125	8/28/2005	3:00 AM	71.1	71.5	71.1	66	59.2	0	N	0	1	N	71.1	71.1	71.1	29.956	0	0	0	0.064	72.4	49	342		100	15
28-Aug0.135416666	8/28/2005	3:15 AM	70.9	71.1	70.9	67	59.4	0	—	0	0	—	70.9	71	71	29.953	0	0	0	0.061	72.3	49	341		99.7	15
28-Aug0.145833333	8/28/2005	3:30 AM	70.9	71.1	70.9	67	59.4	0	—	0	0	—	70.9	71	71	29.95	0	0	0	0.061	72.1	49	342		100	15
28-Aug0.15625	8/28/2005	3:45 AM	70.9	70.9	70.9	67	59.3	0	—	0	0	—	70.9	70.9	70.9	29.947	0	0	0	0.06	71.9	49	341		99.7	15
28-Aug0.166666666	8/28/2005	4:00 AM	70.4	70.9	70.4	66	58.3	0	—	0	0	—	70.4	70.4	70.4	29.945	0	0	0	0.056	71.6	49	342		100	15
28-Aug0.177083333	8/28/2005	4:15 AM	70.1	70.4	70.1	69	59.5	0	—	0	0	—	70.1	70.1	70.1	29.943	0	0	0	0.053	71.6	49	342		100	15
28-Aug0.1876	8/28/2005	4:30 AM	69.9	70.1	69.9	69	59.9	0	—	0	0	—	69.9	69.9	69.9	29.945	0	0	0	0.051	71.4	49	340		99.4	15
28-Aug0.197916666	8/28/2005	4:45 AM	69.8	69.9	69.9	70	59.9	0	—	0	0	—	69.9	70	70	29.94	0	0	0	0.05	71.2	49	342		100	15
28-Aug0.208333333	8/28/2005	5:00 AM	69.6	69.8	69.6	70	59.4	0	—	0	0	—	69.6	69.8	69.9	29.94	0	0	0	0.048	71.1	49	342		100	15
28-Aug0.21875	8/28/2005	5:15 AM	69.6	69.9	69.6	70	59.6	0	—	0	0	—	69.6	70	70	29.944	0	0	0	0.06	70.9	49	342		100	15
28-Aug0.229166666	8/28/2005	5:30 AM	69.9	69.8	69.8	70	59.6	0	—	0	0	—	69.8	70	70	29.946	0	0	0	0.05	70.9	49	342		100	15
28-Aug0.239583333	8/28/2005	5:45 AM	69.6	69.8	69.6	70	59.4	0	—	0	0	—	69.6	69.6	69.8	29.948	0	0	0	0.048	70.9	51	342		100	15
28-Aug0.26	8/28/2005	6:00 AM	69.6	69.6	69.6	70	59.4	0	—	0	0	—	69.6	69.8	69.8	29.945	0	0	0	0.048	70.8	51	342		100	15
28-Aug0.260416666	8/28/2005	6:15 AM	69.4	69.6	69.4	71	59.6	0	—	0	0	—	69.4	69.8	69.8	29.946	0	0	0	0.049	70.7	51	342		100	15
28-Aug0.270833333	8/28/2005	6:30 AM	69.4	69.4	69.3	72	60	0	—	0	0	—	69.4	69.8	69.8	29.949	0	0	0	0.048	70.6	51	342		100	15
28-Aug0.28125	8/28/2005	6:45 AM	69.3	69.4	69.3	73	60.3	0	—	0	0	—	69.3	70	70	29.954	0	0	0	0.045	70.6	51	341		99.7	15
28-Aug0.291666666	8/28/2005	7:00 AM	69.6	69.6	69.3	73	60.6	0	—	0	0	—	69.6	70.1	70.1	29.953	0	0	0	0.046	70.7	50	342		100	15
28-Aug0.302083333	8/28/2005	7:15 AM	70.3	70.3	69.6	71	60.4	0	—	0	0	—	70.3	70.6	70.6	29.957	0	0	0	0.055	71.6	49	340		99.4	15
28-Aug0.3125	8/28/2005	7:30 AM	71.1	71.1	70.3	70	60.8	0	N	0	1	N	71.1	71.5	71.6	29.96	0	0	0	0.064	72.8	49	340		99.4	15
28-Aug0.322916666	8/28/2005	7:45 AM	72	72	71.1	69	61.3	0	N	0	1	N	72	72.6	72.8	29.959	0	0	0	0.073	73.8	49	342		100	15
28-Aug0.333333333	8/28/2005	8:00 AM	73	73	72	67	61.4	0	N	0	1	N	73	73.9	73.9	29.962	0	0	0	0.063	74.9	49	339		99.1	15
28-Aug0.34375	8/28/2005	8:15 AM	74	74	73	59	61.9	0	—	0	0	—	74	75.3	75.3	29.962	0	0	0	0.094	75.9	49	340		99.4	15
28-Aug0.354166666	8/28/2005	8:30 AM	75.4	75.4	74	62	61.5	0	N	0	3	N	75.4	76.4	76.4	29.963	0	0	0	0.108	77	49	332		97.1	15
28-Aug0.364583333	8/28/2005	8:45 AM	76.1	76.1	75.4	61	61.7	0	N	0	5	N	76.1	76.9	76.9	29.965	0	0	0	0.116	78	49	331		98.9	15
28-Aug0.375	8/28/2005	9:00 AM	77.6	77.6	76.1	59	61.7	0	N	0	3	N	77.6	78.3	78.3	29.962	0	0	0	0.131	79	47	331		96.8	15
28-Aug0.395416666	8/28/2005	9:15 AM	76.9	77.6	76.6	59	61.4	0	NE	0	2	NE	76.9	77.6	77.5	29.866	0	0	0	0.123	79.9	49	341		99.7	15
28-Aug0.395833333	8/28/2005	9:30 AM	77.4	77.4	76.6	56	60.5	0	N	0	2	N	77.4	77.9	77.8	29.963	0	0	0	0.129	80.9	46	342		100	15
28-Aug0.40625	8/28/2005	9:45 AM	77.7	78.1	77.4	56	60.9	0	ESE	0	2	E	77.7	78.2	78.2	29.861	0	0	0	0.132	81.6	46	337		98.5	15
28-Aug0.416666666	8/28/2005	10:00 AM	78.9	78.9	77.9	52	60.7	0	N	0	2	N	78.9	80.2	80.2	29.958	0	0	0	0.155	82.7	46	340		99.4	15
28-Aug0.427083333	8/28/2005	10:15 AM	81.4	81.4	78.9	50	61	0	N	0	3	NNW	81.4	81.8	81.8	29.955	0	0	0	0.171	83.9	44	342		100	15
28-Aug0.4375	8/28/2005	10:30 AM	81.6	81.6	81.4	50	61.2	0	N	0	2	N	81.6	82	82	29.953	0	0	0	0.173	84.9	44	341		99.7	15
28-Aug0.447916666	8/28/2005	10:45 AM	82.2	82.2	81.6	48	60.6	0	ESE	0	2	ESE	82.2	82.6	82.8	29.953	0	0	0	0.179	85.5	43	341		99.7	15
28-Aug0.458333333	8/28/2005	11:00 AM	83.6	83.6	82.2	47	61.2	0	E	0	2	E	83.6	84.7	84.7	29.951	0	0	0	0.184	86.3	43	332		97.1	15
28-Aug0.46875	8/28/2005	11:15 AM	85.5	85.5	83.6	43	60.4	0	ENE	0	2	NE	85.5	86.2	86.2	29.944	0	0	0	0.214	87.3	42	338		89.1	15
28-Aug0.479166666	8/28/2005	11:30 AM	87	87	85.5	41	60.5	0	NE	0	2	NE	87	87.6	87.8	29.939	0	0	0	0.229	88.4	42	277		81	15
28-Aug0.499583333	8/28/2005	11:45 AM	87.2	87.6	87	36	58.6	0	ESE	0	2	E	87.2	87.1	87.1	29.937	0	0	0	0.231	88.2	42	170		49.7	15
28-Aug0.6	8/28/2005	12:00 PM	88.4	88.4	87.2	39	60.3	0	N	0	2	NE	88.4	88.6	88.8	29.931	0	0	0	0.244	90.3	41	342		100	15
28-Aug0.510416666	8/28/2005	12:15 PM	89.3	89.3	88.4	36	61.1	0	ENE	0	3	ENE	89.3	90	90	29.925	0	0	0	0.253	90.7	36	341		99.7	15
28-Aug0.520833333	8/28/2005	12:30 PM	90.7	90.7	89.3	36	60.1	0	N	0	2	N	90.7	91.1	91.1	29.916	0	0	0	0.266	87.5	23	342		100	15
28-Aug0.53125	8/28/2005	12:45 PM	91	91.4	90.7	33	57.9	1	ESE	0.25	5	ESE	91	90.8	90.9	29.908	0	0	0	0.271	88.7	21	342		100	15
28-Aug0.541666666	8/28/2005	1:00 PM	91.6	91.6	90.7	32	57.6	0	ESE	0	3	ESE	91.6	91.4	91.4	29.901	0	0	0	0.277	90.5	18	340		88.4	15
28-Aug0.552083333	8/28/2005	1:15 PM	91.8	91.8	91.4	36	61	1	ESE	0.25	3	E	91.8	92.7	92.7	29.896	0	0	0	0.278	95.8	15	341		99.7	15
28-Aug0.5625	8/28/2005	1:30 PM	93.2	93.2	91.8	35	61.6	1	ESE	0.25	5	ESE	93.2	94.3	94.3	29.889	0	0	0	0.294	104.1	12	342		100	15
28-Aug0.572916666	8/28/2005	1:45 PM	93.9	93.8	93.2	35	62	1	ESE	0.25	6	E	93.8	95.1	95.1	29.865	0	0	0	0.3	108.2	11	340		98.4	15
28-Aug0.583333333	8/28/2005	2:00 PM	93.8	93.8	93.6	35	61.8	1	ESE	0.25	6	ESE	93.8	94.8	94.8	29.86	0	0	0	0.298	111.3	10	342		100	15
28-Aug0.59375	8/28/2005	2:15 PM	93.4	94	93.4	35	61.7	1	ESE	0.25	5	ESE	93.4	94.6	94.6	29.878	0	0	0	0.296	113.5	10	342		100	15
28-Aug0.604166666	8/28/2005	2:30 PM	92.3	93.4	92.3	36	61.5	2	ESE	0.5	6	E	92.3	93.4	93.4	29.874	0	0	0	0.284	115.7	10	342		100	15
28-Aug0.614583333	8/28/2005	2:45 PM	91.6	92.3	91.6	37	61.6	1	ESE	0.25	7	N	91.6	92.8	92.8	29.873	0	0	0	0.277	116.9	10	342		100	15
28-Aug0.625	8/28/2005	3:00 PM	90.3	91.9	90.3	37	60.5	2	ESE	0.5	6	ESE	90.3	90.9	90.8	29.867	0	0	0	0.264	105.6	11	342		100	15
28-Aug0.635416666	8/28/2005	3:15 PM	89	90.3	89	40	61.5	2	ESE	0.5	6	E	89	90	90	29.868	0	0	0	0.26	87	13	342		100	15
28-Aug0.645833333	8/28/2005	3:30 PM	88.6	89	88.4	41	51.9	2	ESE	0.5	6	ESE	88.6	89.6	89.6	29.867	0	0	0	0.246	92.8	15	341		99.7	15
28-Aug0.65625	8/28/2005	3:45 PM	88.2	88.3	88.2	41	61.5	1	ESE	0.25	6	E	88.2	88.8	88.8	29.867	0	0	0	0.242	90.5	15	342	1	100	15
28-Aug0.666666666	8/28/2005	4:00 PM	88.3	89.2	88.1	43	61.2	2	ESE	0.5	7	ESE	88.3	87.2	87.2	29.864	0	0	0	0.222	93.8	15	340		99.4	15
28-Aug0.677083333	8/28/2005	4:15 PM	88.1	87	86.1	43	61	1	ESE	0.25	6	SW	88.1	86.9	88.9	29.864	0	0	0	0.22	88.9	18	342		100	15
28-Aug0.6875	8/28/2005	4:30 PM	85.3	86.1	85.1	45	61.6	2	ESE	0.5	6	E	85.3	88.3	88.3	29.862	0	0	0	0.211	88.6	18	342		100	15
28-Aug0.697916666	8/28/2005	4:45 PM	85.1	85.5	84.9	45	61.4	1	ESE	0.25	5	E	85.1	86.1	86.1	29.852	0	0	0	0.208	88.4	19	342		100	15
28-Aug0.708333333	8/28/2005	5:00 PM	85.6	85.6	85.1	43	60.4	1	SSE	0.25	6	S	85.6	86.2	86.2	29.864	0	0	0	0.214	86.3	19	342		100	15
28-Aug0.71875	8/28/2005	5:15 PM	83.8	85.5	83.8	45	60.8	2	ESE	0.5	7	ESE	83.8	84.9	84.9	29.869	0	0	0	0.196	88.5	24	341		99.7	15
28-Aug0.729166666	8/28/2005	5:30 PM	82.2	83.8	82.2	47	60	2	ESE	0.5	7	E	82.2	82.5	82.5	29.871	0	0	0	0.179	83.5	21	341		99.7	15
28-Aug0.739583333	8/28/2005	5:45 PM	82.6	82.8	82.2	47	60.3	1	ESE	0.25	6	E	82.6	83.1	83.1	29.87	0	0	0	0.183	81	21	339		99.1	15
28-Aug0.75	8/28/2005	6:00 PM	82.2	82.6	82.2	48	60.6	1	ESE	0.25	6	ESE	82.2	82.6	82.6	29.873	0	0	0	0.179	79.7	22	342		100	15
28-Aug0.760416666	8/28/2005	6:15 PM	80.3	82.2	80.3	48	58.4	1	ESE	0.25	6	ENE	80.3	80.3	80.3	29.876	0	0	0	0.159	78	21	340		89.4	15
28-Aug0.770833333	8/28/2005	6:30 PM	80.1	80.3	80.1	49	59.2	0	ESE	0	4	ESE	80.1	80.1	80.1	29.877	0	0	0	0.167	76.9	20	339		99.1	15
28-Aug0.79125	8/28/2005	6:45 PM	79.4	80.1	79.4	50	59.1	0	ESE	0	5	E	79.4	79.8	79.8	29.878	0	0	0	0.18	73.6	20	336		98.2	15
28-Aug0.791666666	8/28/2005	7:00 PM	77.2	79.4	77.2	53	58.7	1	ESE	0.25	6	E	77.2	77.3	77.3	29.885	0	0	0	0.127	72.6	28	338		99.1	15
28-Aug0.802083333	8/28/2005	7:15 PM	76.8	77.2	76.8	54	58.9	0	E	0	2	ESE	76.6	77	77	29.891	0	0	0	0.123	73	33	142		41.5	15
28-Aug0.8125	8/28/2005	7:30 PM	75.8	78.9	78.8	55	59.5	0	ESE	0	3	ESE	75.8	76.1	76.1	29.893	0	0	0	0.113	70.7	28	342		100	15
28-Aug0.822916666	8/28/2005	7:45 PM	75.1	75.8	75.1	57	58.8	0	SSW	0	3	SW	75.1	76.7	76.7	29.895	0	0	0	0.105	71.9	35	342		100	15
28-Aug0.833333333	8/28/2005	8:00 PM	74.4	75.1	74.4	58	58.7	0	SSW	0	3	SW	74.4	75	75	29.901	0	0	0	0.096	73	37	342		100	15
28-Aug0.84375	8/28/2005	8:15 PM	74	74.4	74	58	58.8	0	E	0	1	ESE	74	74.6	74.6	29.906	0	0	0	0.084	73.6	39	342		100	15
28-Aug0.854166666	8/28/2005	8:30 PM	73.2	74	73.2	61	59.9	0	ESE	0	3	SE	73.2	73.7	73.7	29.908	0	0	0	0.086	73.8	40	342		100	15
28-Aug0.864583333	8/28/2005	8:45 PM	72.8	73.2	72.7	62	59	0	ESE	0	2	ESE	72.8	73.2	73.2	29.913	0	0	0	0.081	74	42	304		89.9	15
28-Aug0.875	8/28/2005	9:00 PM	72.7	72.8	72.7	64	59.8	0	ESE	0	2	E	72.7	73.2	73.2	29.919	0	0	0	0.08	74	43	341		99.7	15
28-Aug0.885416666	8/28/2005	9:15 PM	72.1	72.7	72.1	65	59.7	0	ESE	0	2	ESE	72.1	72.4	72.4	29.92	0	0	0	0.074	74	45	342		100	15
28-Aug0.895833333	8/28/2005	9:30 PM	72	72.1	72	65	59.6	0	E	0	1	E	72	72.3	72.3	29.921	0	0	0	0.073	74	48	342		100	15
28-Aug0.90625	8/28/2005	9:45 PM	71.6	72	71.6	66	59.9	0	E	0	1	E	71.6	72.1	72.1	29.924	0	0	0	0.071	74	48	342		100	15
28-Aug0.916666666	8/28/2005	10:00 PM	71.1	71.9	71.1	69	60	0	E	0	2	ESE	71.1	71.3	71.3	29.928	0	0	0	0.084	74	47	341		99.7	15
28-Aug0.927083333	8/28/2005	10:15 PM	70.6	71.1	70.6	70	60.3	0	ESE	0	1	E	70.6	70.9	70.9	29.926	0	0	0	0.058	73.8	48	341		99.7	15
28-Aug0.9375	8/28/2005	10:30 PM	70.3	70.6	70.3	71	60.4	0	ESE	0	1	ESE	70.3	70.6	70.6	29.93	0	0	0	0.055	73.6	51	342		100	15
28-Aug0.947916666	8/28/2005	10:45 PM	69.9	70.3	69.9	72	60.6	0	ESE	0	1	ESE	69.8	70.2	70.2	29.93	0	0	0	0.051	73.5	50	342		100	15
28-Aug0.958333333	8/28/2005	11:00 PM	69.6	69.9	69.6	73	60.6	0	E	0	1	E	69.9	70.1	70.1	29.93	0	0	0	0.049	73.1	50	342		100	15
28-Aug0.96875	8/28/2005	11:15 PM	69.4	69.8	69.4	74	60.8	0	—	0	0	—	69.4	70.1	70.1	29.931	0	0	0	0.046	72.8	50	342		100	15
28-Aug0.979166666	8/28/2005	11:30 PM	69.6	69.6	69.4	72	60.2	0	—	0	0	—	69.6	70	70	29.931	0	0	0	0.048	72.9	56	341		99.7	15

29-Aug0.988583333	8/29/2005	11:45 PM	69.4	69.9	69.4	72	60	0	ESE	0	1	ESE	69.4	69.9	69.9	29.932	0	0	0	0.048	72.3	49	341	99.7	15
29-Aug0	8/29/2005	12:00 AM	69.3	69.4	69.3	74	60.7	0	—	0	0	—	69.3	70.1	70.1	29.932	0	0	0	0.045	72.1	49	341	99.7	15
29-Aug0.010416666	8/29/2005	12:15 AM	69.1	69.3	69.1	74	60.5	0	SSE	0	1	SSE	69.1	69.9	69.9	29.929	0	0	0	0.043	71.8	49	341	99.7	15
29-Aug0.020833333	8/29/2005	12:30 AM	68.9	69.1	68.9	75	61	0	—	0	0	—	68.9	70	70	29.926	0	0	0	0.041	71.8	49	340	99.4	15
29-Aug0.03125	8/29/2005	12:45 AM	69.8	68.9	68.8	75	60.9	0	S	0	1	SSE	68.8	68.9	69.9	29.926	0	0	0	0.04	71.4	49	342	100	15
29-Aug0.041666666	8/29/2005	1:00 AM	68.6	68.8	68.6	76	60.7	0	S	0	1	SSE	68.6	69.7	69.7	29.924	0	0	0	0.037	71.2	49	342	100	15
29-Aug0.052083333	8/29/2005	1:15 AM	68.4	68.6	68.4	77	60.9	0	—	0	0	—	68.4	69.5	69.5	29.923	0	0	0	0.035	71.1	51	342	100	15
29-Aug0.0625	8/29/2005	1:30 AM	68.1	68.4	68.1	78	61	0	ESE	0	1	ESE	68.1	69.3	69.3	29.92	0	0	0	0.032	70.9	52	342	100	15
29-Aug0.072916666	8/29/2005	1:45 AM	68.1	68.1	68.1	78	61	0	—	0	0	—	68.1	69.3	69.3	29.921	0	0	0	0.032	70.9	52	342	100	15
29-Aug0.083333333	8/29/2005	2:00 AM	68.1	68.1	68.1	78	61	0	—	0	0	—	68.1	69.3	69.3	29.92	0	0	0	0.032	70.7	51	341	99.7	15
29-Aug0.09375	8/29/2005	2:15 AM	67.8	68.1	67.8	79	61.1	0	—	0	0	—	67.8	69.1	69.1	29.923	0	0	0	0.03	70.4	51	341	99.7	15
29-Aug0.104166666	8/29/2005	2:30 AM	67.8	67.8	67.8	79	61	0	—	0	0	—	67.8	69	69	29.924	0	0	0	0.029	70.2	51	341	99.7	15
29-Aug0.114583333	8/29/2005	2:45 AM	67.6	67.8	67.6	80	61.2	0	—	0	0	—	67.6	68.8	68.8	29.921	0	0	0	0.027	70.1	51	340	99.4	15
29-Aug0.125	8/29/2005	3:00 AM	67.4	67.6	67.4	80	61	0	—	0	0	—	67.4	68.6	68.6	29.922	0	0	0	0.025	69.9	51	342	100	15
29-Aug0.135416666	8/29/2005	3:15 AM	67.3	67.4	67.3	81	61.3	0	—	0	0	—	67.3	68.5	68.5	29.924	0	0	0	0.024	69.7	51	342	100	15
29-Aug0.145833333	8/29/2005	3:30 AM	67.3	67.3	67.3	81	61.3	0	—	0	0	—	67.3	68.5	68.5	29.925	0	0	0	0.024	69.8	51	342	100	15
29-Aug0.15625	8/29/2005	3:45 AM	67.1	67.3	67.1	82	61.4	0	—	0	0	—	67.1	68.3	68.3	29.924	0	0	0	0.022	69.4	51	342	100	15
29-Aug0.166666666	8/29/2005	4:00 AM	66.9	67.1	66.9	83	61.6	0	—	0	0	—	66.9	68.1	68.1	29.922	0	0	0	0.02	69.2	51	341	99.7	15
29-Aug0.177083333	8/29/2005	4:15 AM	66.8	66.9	66.8	83	61.5	0	—	0	0	—	66.8	68	68	29.921	0	0	0	0.019	69	51	342	100	16
29-Aug0.1875	8/29/2005	4:30 AM	66.4	66.8	66.4	83	61.1	0	—	0	0	—	66.4	67.5	67.5	29.919	0	0	0	0.015	68.9	51	340	99.4	15
29-Aug0.197916666	8/29/2005	4:45 AM	66.2	66.4	66.3	83	61	0	—	0	0	—	66.3	67.3	67.3	29.92	0	0	0	0.014	68.7	51	341	99.7	15
29-Aug0.208333333	8/29/2005	5:00 AM	66.2	66.3	66.3	83	61	0	—	0	0	—	66.3	67.3	67.3	29.918	0	0	0	0.014	68.5	53	342	100	15
29-Aug0.21875	8/29/2005	5:15 AM	66.1	66.3	66.1	83	60.8	0	—	0	0	—	66.1	67.1	67.1	29.925	0	0	0	0.011	68.5	59	342	100	15
29-Aug0.229166666	8/29/2005	5:30 AM	66.1	66.1	66.1	83	60.8	0	—	0	0	—	66.1	67.1	67.1	29.928	0	0	0	0.011	68.5	52	342	100	15
29-Aug0.239583333	8/29/2005	5:45 AM	66.1	66.1	66.1	83	60.8	0	—	0	0	—	66.1	67.1	67.1	29.93	0	0	0	0.011	68.5	63	342	100	15
29-Aug0.25	8/29/2005	6:00 AM	66.1	66.1	66.1	83	60.8	0	—	0	0	—	66.1	67.1	67.1	29.937	0	0	0	0.011	68.5	65	342	100	15
29-Aug0.260416666	8/29/2005	6:15 AM	66	66.1	66	83	60.7	0	—	0	0	—	66	67	67	29.938	0	0	0	0.01	68.5	66	340	99.4	15
29-Aug0.270833333	8/29/2005	6:30 AM	66	66	66	83	60.7	0	—	0	0	—	66	67	67	29.94	0	0	0	0.01	68.4	66	329	98.2	15
29-Aug0.28125	8/29/2005	6:45 AM	65.8	66	65.8	82	60.2	0	—	0	0	—	65.8	66.7	66.7	29.943	0	0	0	0.008	68.4	66	145	42.4	15
29-Aug0.291666666	8/29/2005	7:00 AM	66	66	65.8	82	60.3	0	—	0	0	—	66	66.9	66.9	29.949	0	0	0	0.01	68.7	66	342	100	15
29-Aug0.302083333	8/29/2005	7:15 AM	66.3	66.3	66	82	60.8	0	ESE	0	1	ESE	66.3	67.3	67.3	29.954	0	0	0	0.014	69.4	67	342	100	15
29-Aug0.3125	8/29/2005	7:30 AM	66.8	66.8	66.3	82	61.1	0	—	0	0	—	66.8	67.8	67.8	29.956	0	0	0	0.019	70.4	66	342	100	15
29-Aug0.322916666	8/29/2005	7:45 AM	67.4	67.4	66.8	81	61.4	0	—	0	0	—	67.4	68.6	68.6	29.959	0	0	0	0.025	71.2	66	342	100	15
29-Aug0.333333333	8/29/2005	8:00 AM	68.3	68.3	67.4	79	61.6	0	ESE	0	1	ESE	68.3	68.6	68.6	29.958	0	0	0	0.034	72.1	65	342	100	15
29-Aug0.34375	8/29/2005	8:15 AM	69.1	69.1	68.3	76	61.2	0	SSE	0	1	ESE	69.1	70.2	70.2	29.958	0	0	0	0.043	72.8	65	342	100	15
29-Aug0.354166666	8/29/2005	8:30 AM	70.1	70.1	69.1	74	61.4	0	—	0	0	—	70.1	70.8	70.8	29.958	0	0	0	0.053	74	64	275	80.4	15
29-Aug0.364583333	8/29/2005	8:45 AM	70.9	70.9	70.1	71	61	0	ESE	0	1	ESE	70.9	71.4	71.4	29.957	0	0	0	0.061	75	63	338	98.8	15
29-Aug0.375	8/29/2005	9:00 AM	72.3	72.3	70.9	70	62	0	S	0	1	S	72.3	73.1	73.1	29.957	0	0	0	0.076	76.3	61	342	100	15
29-Aug0.385416666	8/29/2005	9:15 AM	73.2	73.2	72.3	67	61.8	0	S	0	2	S	73.2	74.2	74.2	29.957	0	0	0	0.086	77.3	59	342	100	15
29-Aug0.395833333	8/29/2005	9:30 AM	73.5	73.5	73	66	61.4	0	SSW	0	1	S	73.5	74.5	74.5	29.957	0	0	0	0.089	78.4	57	340	98.4	15
29-Aug0.40625	8/29/2005	9:45 AM	75.6	75.6	73.5	62	61.7	0	N	0	2	N	75.6	76.6	76.6	29.955	0	0	0	0.11	79.3	56	341	99.7	15
29-Aug0.416666666	8/29/2005	10:00 AM	77	77	75.6	59	61.6	0	N	0	1	N	77	77.7	77.7	29.954	0	0	0	0.125	80.8	54	342	100	15
29-Aug0.427083333	8/29/2005	10:15 AM	77.4	77.4	77	58	61.5	0	E	0	2	ESE	77.4	78.1	78.1	29.954	0	0	0	0.139	81.8	52	342	100	15
29-Aug0.4375	8/29/2005	10:30 AM	79.2	79.2	77.4	55	61.6	0	NNE	0	1	SSE	79.2	79.8	79.8	29.952	0	0	0	0.148	82.7	51	341	99.7	15
29-Aug0.447916666	8/29/2005	10:45 AM	79.9	80.1	79.2	54	61.8	0	ESE	0	2	N	79.9	80.5	80.5	29.944	0	0	0	0.155	82.5	44	342	100	15
29-Aug0.458333333	8/29/2005	11:00 AM	80.7	80.7	79.9	55	63	0	N	0	2	ENE	80.7	81.5	81.5	29.941	0	0	0	0.164	82.1	41	340	99.4	15
29-Aug0.46875	8/29/2005	11:15 AM	82	82.4	80.7	49	61	0	E	0	2	ENE	82	82.5	82.5	29.936	0	0	0	0.177	82.3	36	342	100	15
29-Aug0.479166666	8/29/2005	11:30 AM	83	83	81.6	48	61.3	0	N	0	2	ESE	83	83.9	83.9	29.933	0	0	0	0.188	82.9	40	340	98.4	15
29-Aug0.489583333	8/29/2005	11:45 AM	83.8	84.1	83	47	61.4	0	ESE	0	3	ESE	83.8	85.1	85.1	29.924	0	0	0	0.196	84.1	39	342	100	15
29-Aug0.5	8/29/2005	12:00 PM	84.1	84.1	83.8	46	61.1	0	ESE	0	2	ESE	84.1	85.3	85.3	29.92	0	0	0	0.199	83.9	35	342	100	15
29-Aug0.510416666	8/29/2005	12:15 PM	85.7	85.7	84.1	45	61.9	0	ESE	0	2	ESE	85.7	86.8	86.8	29.914	0	0	0	0.216	84.5	32	342	100	15
29-Aug0.520833333	8/29/2005	12:30 PM	86.7	86.7	85.7	44	62.2	0	E	0	3	E	86.7	87.9	87.9	29.907	0	0	0	0.226	85.1	35	342	100	15
29-Aug0.53125	8/29/2005	12:45 PM	87.6	87.6	86.5	44	63	0	ESE	0	3	ESE	87.6	89	89	29.903	0	0	0	0.235	84.9	25	342	100	15
29-Aug0.541666666	8/29/2005	1:00 PM	88.2	88.2	87.6	42	62.2	1	ESE	0.25	5	N	88.2	89.1	89.1	29.893	0	0	0	0.242	89	27	342	100	15
29-Aug0.552083333	8/29/2005	1:15 PM	89	89	88.2	40	61.5	0	ENE	0	3	ESE	89	90	90	29.889	0	0	0	0.25	95.1	22	342	100	15
29-Aug0.5625	8/29/2005	1:30 PM	89.5	89.6	89	41	62.7	0	E	0	4	E	89.5	91	91	29.884	0	0	0	0.255	101.7	15	338	98.1	15
29-Aug0.572916666	8/29/2005	1:45 PM	90.1	90.1	89.5	39	61.8	0	ESE	0	5	ESE	90.1	91.1	91.1	29.879	0	0	0	0.261	107.1	14	342	100	15
29-Aug0.583333333	8/29/2005	2:00 PM	88.8	90.1	88.8	43	63.4	1	ESE	0.25	5	ESE	88.8	90.7	90.7	29.879	0	0	0	0.248	113.5	17	341	98.7	15
29-Aug0.59375	8/29/2005	2:15 PM	88.8	89	88.8	42	62.7	2	ESE	0.5	6	E	88.8	90.4	90.4	29.871	0	0	0	0.248	115.7	12	342	100	15
29-Aug0.604166666	8/29/2005	2:30 PM	89.3	89.3	88.8	42	63.2	1	ESE	0.25	7	ESE	89.3	91.1	91.1	29.862	0	0	0	0.253	116.9	10	339	99.1	15
29-Aug0.614583333	8/29/2005	2:45 PM	89.9	90.1	89.3	42	63.7	1	ESE	0.25	6	E	89.9	91.9	91.9	29.859	0	0	0	0.259	116.3	9	207	80.6	15
29-Aug0.625	8/29/2005	3:00 PM	88.6	89	89.4	44	63.8	2	ESE	0.5	8	ESE	88.6	90.7	90.7	29.851	0	0	0	0.246	103.5	11	227	68.4	15
29-Aug0.635416666	8/29/2005	3:15 PM	88	88.6	88	42	62	1	ESE	0.25	7	E	88	88.7	88.7	29.851	0	0	0	0.24	95.8	15	341	99.7	15
29-Aug0.645833333	8/29/2005	3:30 PM	87.6	88	87.2	42	61.7	1	ESE	0.25	5	ESE	87.6	88.4	88.4	29.849	0	0	0	0.235	82	17	342	100	15
29-Aug0.65625	8/29/2005	3:45 PM	87	87.6	86.7	45	63.1	1	E	0.25	5	E	87	88.6	88.6	29.843	0	0	0	0.229	89.8	21	340	98.4	15
29-Aug0.666666666	8/29/2005	4:00 PM	86.1	87	86.1	46	62.3	1	ESE	0.25	5	E	86.1	87.2	87.2	29.846	0	0	0	0.22	92.7	17	342	100	15
29-Aug0.677083333	8/29/2005	4:15 PM	84.9	86.1	84.9	47	62.4	2	ESE	0.5	5	ESE	84.9	86.2	86.2	29.846	0	0	0	0.207	96.8	18	342	100	15
29-Aug0.6875	8/29/2005	4:30 PM	84.5	85.5	84.5	47	62.1	1	ESE	0.25	5	E	84.5	85.9	85.9	29.846	0	0	0	0.203	96.4	20	340	99.4	15
29-Aug0.697916666	8/29/2005	4:45 PM	84.1	85.1	84	47	61.7	1	ESE	0.25	5	ESE	84.1	85.5	85.5	29.845	0	0	0	0.199	96.2	19	341	99.7	15
29-Aug0.708333333	8/29/2005	5:00 PM	83.8	84.1	83.8	47	61.4	1	ESE	0.25	6	E	83.8	85.1	85.1	29.843	0	0	0	0.195	85.9	17	342	100	15
29-Aug0.71875	8/29/2005	5:15 PM	83.8	84.1	83.8	47	61.4	1	ESE	0.25	6	E	83.8	85.1	85.1	29.842	0	0	0	0.195	84.3	16	341	99.7	15
29-Aug0.729166666	8/29/2005	5:30 PM	82.8	83.8	82.8	47	60.5	1	ESE	0.25	8	ESE	82.8	83.5	83.5	29.844	0	0	0	0.185	90.8	17	339	99.1	15
29-Aug0.739583333	8/29/2005	5:45 PM	82.6	82.8	82.6	47	60.3	1	SW	0.25	8	SW	82.6	83.1	83.1	29.85	0	0	0	0.183	79	29	342	100	15
29-Aug0.75	8/29/2005	6:00 PM	81.2	82.6	81.1	50	60.8	1	ESE	0.25	6	E	81.2	81.5	81.5	29.847	0	0	0	0.169	78.6	25	341	99.7	15
29-Aug0.760416666	8/29/2005	6:15 PM	80.9	81.2	80.9	49	59.9	0	ESE	0	3	ESE	80.9	81	81	29.847	0	0	0	0.166	78.4	22	342	100	15
29-Aug0.770833333	8/29/2005	6:30 PM	79.9	80.9	79.9	50	59.6	0	ESE	0	3	E	79.9	80	80	29.847	0	0	0	0.155	77.7	21	342	100	15
29-Aug0.78125	8/29/2005	6:45 PM	79.2	79.9	79.2	50	59	0	SSW	0	3	E	79.2	79.4	79.4	29.848	0	0	0	0.148	75.6	21	342	100	15
29-Aug0.791666666	8/29/2005	7:00 PM	78.5	79.2	78.5	50	58.3	0	ESE	0	3	ESE	78.5	78.6	78.6	29.854	0	0	0	0.141	76.3	28	342	100	15
29-Aug0.802083333	8/29/2005	7:15 PM	78.1	78.5	78.1	50	57.9	0	SSW	0	2	SSW	78.1	78.1	78.1	29.853	0	0	0	0.136	76.4	31	342	100	15
29-Aug0.8125	8/29/2005	7:30 PM	78.1	78.1	78.1	51	58.5	0	SSW	0	2	SSW	78.1	78.2	78.2	29.859	0	0	0	0.136	73.3	25	342	100	15
29-Aug0.822916666	8/29/2005	7:45 PM	77.7	78.1	77.7	52	58.7	0	S	0	1	S	77.7	77.9	77.9	29.866	0	0	0	0.132	74.3	36	342	100	15
29-Aug0.833333333	8/29/2005	8:00 PM	77	77.7	77	54	59.1	0	ESE	0	2	ESE	77	77.2	77.2	29.869	0	0	0	0.125	75.4	41	341	99.7	15
29-Aug0.84375	8/29/2005	8:15 PM	76.8	77	76.8	55	59.4	0	ESE	0	1	E	76.8	77.1	77.1	29.871	0	0	0	0.123	73.6	31	342	100	15
29-Aug0.854166666	8/29/2005	8:30 PM	76	76.8	76	60	61.1	0	E	0	2	E	76	76.7	76.7	29.876	0	0	0	0.116	71.4	28	342	100	15

28.Aug0.984583333	8/28/2005	8:45 PM	74.6	75	74.6	62	60.7	0	E	0	3	E	74.6	75.6	75.6	29.89	0	0	0	0.1	69.7	39	342		100	15
28.Aug0.876	8/28/2005	9:00 PM	73.7	74.6	73.7	62	59.9	0	ESE	0	2	E	73.7	74.5	74.5	29.894	0	0	0	0.081	69	33	342		100	15
28.Aug0.865416666	8/28/2005	9:15 PM	73.5	73.7	73.5	62	59.7	0	ESE	0	1	ESE	73.5	74.2	74.2	29.898	0	0	0	0.089	68.2	33	341		99.7	15
28.Aug0.995833333	8/28/2005	9:30 PM	73.2	73.5	73.2	62	59.4	0	—	0	0	—	73.2	73.9	73.9	29.903	0	0	0	0.085	66.9	33	342		100	15
28.Aug0.90625	8/28/2005	9:45 PM	72.9	73.2	72.9	63	59.5	0	—	0	0	—	72.9	73.3	73.3	29.904	0	0	0	0.081	69.8	34	342		100	15
28.Aug0.916666666	8/28/2005	10:00 PM	72.7	72.9	72.7	61	58.5	0	ESE	0	1	ESE	72.7	73	73	29.905	0	0	0	0.09	70.9	35	342		100	15
28.Aug0.927083333	8/28/2005	10:15 PM	73	73	72.7	67	58.9	0	—	0	0	—	73	73.2	73.2	29.906	0	0	0	0.083	71.9	38	341		99.7	15
28.Aug0.9375	8/28/2005	10:30 PM	73	73	72.8	53	54.9	0	—	0	0	—	73	72.8	72.8	29.908	0	0	0	0.083	72.4	37	342		100	15
28.Aug0.947916666	8/28/2005	10:45 PM	72.8	73	72.8	54	55.2	0	—	0	0	—	72.9	72.0	72.8	29.908	0	0	0	0.001	72.8	38	342		100	15
28.Aug0.958333333	8/28/2005	11:00 PM	72.0	72.8	72.8	63	54.7	0	E	0	2	E	72.8	72.5	72.5	29.909	0	0	0	0.001	73.1	39	342		100	15
28.Aug0.96875	8/28/2005	11:15 PM	72.7	72.8	72.7	59	57.5	0	—	0	0	—	72.7	72.9	72.9	29.908	0	0	0	0.08	73.1	41	341		99.7	15
28.Aug0.979166666	8/28/2005	11:30 PM	72.5	72.7	72.3	59	61.7	0	—	0	0	—	72.5	73.3	73.3	29.908	0	0	0	0.076	70.7	35	342		100	15
28.Aug0.989583333	8/28/2005	11:45 PM	72.1	72.5	72.1	72	62.6	0	N	0	3	N	72.1	73	73	29.913	0	0	0	0.074	69	37	341		99.7	15
30.Aug0	8/30/2005	12:00 AM	71.5	72.1	71.5	74	62.9	0	N	0	3	NNW	71.5	72.3	72.3	29.915	0	0	0	0.069	67.5	54	340		99.4	15
30.Aug0.010416666	8/30/2005	12:15 AM	70.9	71.5	70.9	75	62.9	0	N	0	1	N	70.9	71.7	71.7	29.916	0	0	0	0.061	66.9	46	337		99.9	15
30.Aug0.020833333	8/30/2005	12:30 AM	70.9	70.9	70.6	79	62.7	0	—	0	0	—	70.6	71.4	71.4	29.921	0	0	0	0.058	67	47	176		51.5	15
30.Aug0.03125	8/30/2005	12:45 AM	70.3	70.4	70.3	75	62	0	N	0	2	N	70.3	71	71	29.925	0	0	0	0.055	67	59	329		95.3	15
30.Aug0.041666666	8/30/2005	1:00 AM	70.1	70.3	70.1	75	61.9	0	N	0	1	N	70.1	70.7	70.7	29.923	0	0	0	0.053	66.4	64	342		100	15
30.Aug0.052083333	8/30/2005	1:15 AM	69.9	70.1	69.9	75	61.6	0	N	0	2	N	69.9	70.5	70.5	29.921	0	0	0	0.051	66.7	52	341		99.7	15
30.Aug0.0625	8/30/2005	1:30 AM	69.6	69.9	69.6	76	61.7	0	N	0	2	N	69.6	70.5	70.5	29.918	0	0	0	0.048	67.4	49	342		100	15
30.Aug0.072916666	8/30/2005	1:45 AM	69.4	69.6	69.4	76	61.5	0	N	0	2	N	69.4	70.3	70.3	29.92	0	0	0	0.046	68	47	342		100	15
30.Aug0.083333333	8/30/2005	2:00 AM	69.3	69.4	69.3	77	61.9	0	N	0	2	N	69.3	70.4	70.4	29.917	0	0	0	0.045	66.5	47	342		100	15
30.Aug0.09375	8/30/2005	2:15 AM	69.3	69.3	69.3	77	61.9	0	—	0	0	—	69.3	70.4	70.4	29.916	0	0	0	0.045	68.7	46	342		100	15
30.Aug0.104166666	8/30/2005	2:30 AM	69.9	69.3	69.9	77	61.4	0	—	0	0	—	69.9	70.1	70.1	29.915	0	0	0	0.041	69.9	46	341		99.7	15
30.Aug0.114583333	8/30/2005	2:45 AM	69.9	69.9	69.9	78	62	0	—	0	0	—	69.6	70.2	70.2	29.919	0	0	0	0.04	69.9	46	342		100	15
30.Aug0.125	8/30/2005	3:00 AM	69.9	69.9	69.6	78	61.9	0	—	0	0	—	69.6	69.9	69.9	29.919	0	0	0	0.037	69.9	46	341		99.7	15
30.Aug0.135416666	8/30/2005	3:15 AM	69.3	69.6	69.3	80	61.9	0	—	0	0	—	69.3	69.7	69.7	29.919	0	0	0	0.034	69.9	46	342		100	15
30.Aug0.145833333	8/30/2005	3:30 AM	69.1	69.3	69.1	80	61.7	0	—	0	0	—	69.1	69.4	69.4	29.916	0	0	0	0.032	69.9	46	342		100	15
30.Aug0.16625	8/30/2005	3:45 AM	69.1	69.1	69.1	80	61.7	0	—	0	0	—	69.1	69.4	69.4	29.914	0	0	0	0.032	69.9	46	342		100	15
30.Aug0.166666666	8/30/2005	4:00 AM	67.9	69.1	67.9	80	61.5	0	—	0	0	—	67.9	69.2	69.2	29.919	0	0	0	0.03	69.9	46	342		100	15
30.Aug0.177083333	8/30/2005	4:15 AM	69.3	69.3	67.9	80	61.9	0	N	0	2	N	69.3	69.7	69.7	29.92	0	0	0	0.034	69.9	46	342		100	15
30.Aug0.1875	8/30/2005	4:30 AM	69.4	69.4	69.3	80	62	0	N	0	1	N	69.4	69.9	69.9	29.921	0	0	0	0.035	69.9	46	342		100	15
30.Aug0.197916666	8/30/2005	4:45 AM	69.4	69.4	69.4	80	62	0	N	0	1	N	69.4	69.9	69.9	29.919	0	0	0	0.036	69.9	46	342		100	15
30.Aug0.208333333	8/30/2005	5:00 AM	69.4	69.4	69.4	69	62	0	—	0	0	—	69.4	69.6	69.6	29.916	0	0	0	0.035	69.7	46	342		100	15
30.Aug0.21875	8/30/2005	5:15 AM	69.3	69.4	69.3	80	61.9	0	N	0	1	N	69.3	69.7	69.7	29.918	0	0	0	0.034	69.9	47	341		99.7	15
30.Aug0.229166666	8/30/2005	5:30 AM	69.1	69.3	69.1	82	62.4	0	—	0	0	—	69.1	69.5	69.5	29.917	0	0	0	0.032	69.9	50	342		100	15
30.Aug0.239583333	8/30/2005	5:45 AM	67.9	69.1	67.6	82	62.1	0	—	0	0	—	67.9	69.1	69.1	29.919	0	0	0	0.028	69	54	342		100	15
30.Aug0.25	8/30/2005	6:00 AM	67.5	67.9	67.6	82	61.9	0	—	0	0	—	67.6	69.9	69.9	29.919	0	0	0	0.027	69.2	69	342		100	15
30.Aug0.260416666	8/30/2005	6:15 AM	67.6	67.6	67.6	82	61.9	0	N	0	1	N	67.6	69.9	69.9	29.624	0	0	0	0.027	69.2	61	342		100	15
30.Aug0.270833333	8/30/2005	6:30 AM	67.4	67.6	67.4	83	62.1	0	—	0	0	—	67.4	68.7	68.7	29.926	0	0	0	0.025	69.4	62	339		98.1	15
30.Aug0.28125	8/30/2005	6:45 AM	67.4	67.4	67.4	83	62.1	0	N	0	2	N	67.4	68.7	68.7	29.929	0	0	0	0.025	69.9	64	341		99.7	15
30.Aug0.291666666	8/30/2005	7:00 AM	67.6	67.6	67.4	84	62.6	0	N	0	2	N	67.6	69	69	29.936	0	0	0	0.027	69.7	84	342		100	15
30.Aug0.302083333	8/30/2005	7:15 AM	67.8	67.9	67.6	84	62.8	0	N	0	2	N	67.8	69.2	69.2	29.939	0	0	0	0.028	70.6	65	342		100	15
30.Aug0.3125	8/30/2005	7:30 AM	68.3	69.3	67.8	83	62.9	0	N	0	2	N	69.3	69.9	69.6	29.94	0	0	0	0.034	71.6	65	339		99.1	15
30.Aug0.322916666	8/30/2005	7:45 AM	68.9	68.9	68.3	82	63.2	0	N	0	2	N	68.9	70.5	70.5	29.94	0	0	0	0.041	72.4	65	342		100	15
30.Aug0.333333333	8/30/2005	8:00 AM	69.6	69.6	68.9	81	63.5	0	N	0	3	N	69.6	70.9	70.9	29.943	0	0	0	0.048	73.3	64	342		100	15
30.Aug0.34375	8/30/2005	8:15 AM	70.4	70.4	69.6	79	63.2	0	N	0	2	N	70.4	71.4	71.4	29.944	0	0	0	0.056	74.2	64	341		99.7	15
30.Aug0.354166666	8/30/2005	8:30 AM	71.3	71.3	70.4	77	63.7	0	—	0	0	—	71.3	72.3	72.3	29.944	0	0	0	0.066	75	54	341		99.7	15
30.Aug0.364583333	8/30/2005	8:45 AM	71.5	71.5	70.9	77	63.9	0	ESE	0	2	ESE	71.5	72.9	72.9	29.947	0	0	0	0.069	76.1	54	341		99.7	15
30.Aug0.375	8/30/2005	9:00 AM	72.5	72.7	71.5	74	63.7	0	ENE	0	1	ENE	72.5	73.7	73.7	29.95	0	0	0	0.078	77.2	63	342		100	15
30.Aug0.385416666	8/30/2005	9:15 AM	73.7	73.7	72.3	71	63.7	0	E	0	2	ESE	73.7	75.2	75.2	29.952	0	0	0	0.081	79	61	342		100	15
30.Aug0.395833333	8/30/2005	9:30 AM	74.2	74.4	73.7	69	63.4	0	E	0	2	NNE	74.2	75.7	75.7	29.955	0	0	0	0.096	78.9	60	341		99.7	15
30.Aug0.40625	8/30/2005	9:45 AM	74.4	74.4	73.7	69	63.6	0	E	0	1	SE	74.4	76	76	29.953	0	0	0	0.098	79.6	59	342		100	15
30.Aug0.416666666	8/30/2005	10:00 AM	75.4	75.4	74.4	67	63.7	0	ENE	0	2	E	75.4	76.9	76.9	29.948	0	0	0	0.106	80.5	69	342		100	15
30.Aug0.427083333	8/30/2005	10:15 AM	75.9	76.9	75.4	61	62.3	0	NNE	0	2	NNE	76.9	77.7	77.7	29.949	0	0	0	0.123	81.4	66	340		99.4	15
30.Aug0.4375	8/30/2005	10:30 AM	77	77.2	76.6	63	63.4	0	ESE	0	2	ESE	77	79.1	79.1	29.946	0	0	0	0.126	81.8	49	339		99.1	15
30.Aug0.447916666	8/30/2005	10:45 AM	78.6	78.6	77	59	63.1	0	ESE	0	2	ESE	78.6	79.5	79.6	29.96	0	0	0	0.142	80.1	43	342		100	15
30.Aug0.458333333	8/30/2005	11:00 AM	78.6	78.6	78.3	59	63.1	0	E	0	3	ENE	78.6	79.5	79.5	29.949	0	0	0	0.142	79.9	46	339		99.2	15
30.Aug0.46875	8/30/2005	11:15 AM	78.6	78.9	78.6	57	63	0	ESE	0	3	ESE	78.6	80.5	80.5	29.95	0	0	0	0.152	80.3	44	340		99.4	15
30.Aug0.479166666	8/30/2005	11:30 AM	78.9	78.9	78.6	59	64.2	1	NNE	0.25	2	NNE	78.9	80.9	80.9	29.945	0	0	0	0.154	81.2	46	160		43.9	15
30.Aug0.489583333	8/30/2005	11:45 AM	80.7	80.7	78.9	59	63	0	ENE	0	2	NNE	80.7	81.5	81.5	29.94	0	0	0	0.164	82	44	342		100	15
30.Aug0.5	8/30/2005	12:00 PM	81.2	81.2	80.5	64	63	0	ENE	0	2	E	81.2	82.1	82.1	29.938	0	0	0	0.169	82.7	41	342		100	15
30.Aug0.510416666	8/30/2005	12:15 PM	81.4	81.4	80.9	54	63.2	1	ENE	0.25	3	ENE	81.4	82.4	82.4	29.937	0	0	0	0.171	82.5	37	342		100	15
30.Aug0.520833333	8/30/2005	12:30 PM	81.9	81.9	81.1	55	64.1	1	N	0.25	5	N	81.9	83.1	83.1	29.935	0	0	0	0.175	82.9	40	342		100	15
30.Aug0.53125	8/30/2005	12:45 PM	82.2	82.2	81.9	63	63.4	0	E	0	3	E	82.2	83.4	83.4	29.927	0	0	0	0.179	84.1	39	342		100	15
30.Aug0.541666666	8/30/2005	1:00 PM	82.4	82.9	82.2	60	61.9	0	ESE	0	5	ENE	82.4	83.2	83.2	29.923	0	0	0	0.181	87.3	32	340		98.4	15
30.Aug0.552083333	8/30/2005	1:15 PM	82.6	82.6	82.4	47	60.3	1	ESE	0.25	5	ESE	82.6	83.1	83.1	29.919	0	0	0	0.183	90.9	22	341		89.7	15
30.Aug0.5625	8/30/2005	1:30 PM	83.8	83.8	82.6	45	60.2	1	ENE	0.25	5	ENE	83.8	84.8	84.8	29.917	0	0	0	0.186	88.9	18	341		89.7	15
30.Aug0.572916666	8/30/2005	1:45 PM	84	84	83.6	45	60.4	1	ENE	0.25	0	SE	84	85.1	85.1	29.91	0	0	0	0.198	105.4	15	342		100	15
30.Aug0.583333333	8/30/2005	2:00 PM	84.7	84.7	84	44	60.4	1	ENE	0.25	3	ENE	84.7	85.6	85.6	29.907	0	0	0	0.205	110.4	15	342		100	15
30.Aug0.59375	8/30/2006	2:15 PM	84.3	84.9	84.3	47	61.9	1	ENE	0.25	5	ENE	84.3	85.7	85.7	29.905	0	0	0	0.201	113.2	12	342		100	15
30.Aug0.604166666	8/30/2005	2:30 PM	84.3	84.3	83.6	42	69.7	1	ESE	0.25	5	ESE	84.3	84.9	84.9	29.899	0	0	0	0.201	115	11	339		99.1	15
30.Aug0.614583333	8/30/2005	2:45 PM	85.3	85.3	84.3	41	59.8	0	ENE	0	2	E	85.3	85.6	85.6	29.891	0	0	0	0.211	119	9	342		100	15
30.Aug0.625	8/30/2005	3:00 PM	85.5	85.5	85.1	40	58.4	1	ENE	0.25	4	SE	85.5	85.6	85.6	29.887	0	0	0	0.214	102.7	13	342		100	15
30.Aug0.635416666	8/30/2005	3:15 PM	86.1	86.1	85.3	39	57.5	0	ENE	0	4	SE	86.1	85.9	85.9	29.888	0	0	0	0.22	85.6	15	342		100	15
30.Aug0.645833333	8/30/2005	3:30 PM	86.3	86.5	86.1	39	57.7	1	ENE	0.25	3	E	86.3	86.2	86.2	29.89	0	0	0	0.222	89.8	17	338		99.1	15
30.Aug0.65625	8/30/2005	3:45 PM	85.9	86.5	85.9	41	59.5	1	ESE	0.25	3	ENE	85.9	86.3	86.3	29.891	0	0	0	0.218	88.4	22	337		98.5	15
30.Aug0.666666666	8/30/2005	4:00 PM	85.3	85.9	85.1	41	59.9	1	ENE	0.25	5	ENE	85.3	85.8	85.8	29.903	0	0	0	0.211	88.4	23	342		100	15
30.Aug0.677083333	8/30/2005	4:15 PM	85.5	85.6	85.3	42	60.9	0	ENE	0	6	ESE	85.5	86	86	29.892	0	0	0	0.214	87.5	25	342		100	15
30.Aug0.6875	8/30/2005	4:30 PM	85.3	85.5	85.3	40	56.2	0	NNE	0	2	ENE	85.3	85.4	85.4	29.892	0	0	0	0.211	87.5	21	342		100	15
30.Aug0.697916666	8/30/2005	4:45 PM	84.9	85.3	84.9	41	59.6	1	ESE	0.25	6	ESE	84.9	85.2	85.2	29.891	0	0	0	0.207	99.6	18	341		99.7	15
30.Aug0.708333333	8/30/2005	5:00 PM	84.9	85.1	84.7	43	59.9	0	ESE	0	4	ESE	84.9	85.6	85.6	29.891	0	0	0	0.207	90.7	15	341		99.7	15
30.Aug0.71875	8/30/2005	5:15 PM	84	84.9	84	44	59.7	0	ENE	0	3	ENE	84	84.9	84.9	29.892	0	0	0	0.198	88.8	15	339		99.1	15
30.Aug0.729166666	8/30/2005	5:30 PM	83.4	84	83.4	52	63.9	0	E	0	5	ENE	83.4	85.1	85.1	29.896	0	0	0	0.192	85.9	17	342		100	15

30-Aug0.739583333	8/30/2005	5:45 PM	81.6	83.4	81.6	66	64.4	1	ESE	0.25	5	SE	81.6	83	83	29.9	0	0	0	0.173	83.3	17	341	99.7	15
30-Aug0.75	8/30/2005	6:00 PM	80.1	81.6	80.1	68	64	1	ESE	0.25	6	ESE	80.1	81.2	81.2	29.906	0	0	0	0.157	81.2	18	330	98.5	15
30-Aug0.760416666	8/30/2005	6:15 PM	78.5	80.1	78.5	62	64.4	1	ESE	0.25	5	E	78.5	79.7	79.7	29.908	0	0	0	0.141	78.8	18	337	98.5	15
30-Aug0.770833333	8/30/2005	6:30 PM	77.6	78.5	77.6	63	64	1	ESE	0.25	4	ESE	77.6	78.8	78.8	29.911	0	0	0	0.131	77.9	21	287	83.9	15
30-Aug0.78125	8/30/2005	6:45 PM	76.5	77	76.5	65	63.9	0	ESE	0	2	E	76.6	77.8	77.8	29.922	0	0	0	0.12	76.8	22	173	50.6	15
30-Aug0.791666666	8/30/2005	7:00 PM	75.1	76.5	75.1	68	63.8	1	ESE	0.25	6	E	75.1	76.6	76.6	29.926	0	0	0	0.105	73.6	25	342	100	15
30-Aug0.802083333	8/30/2005	7:15 PM	74.6	75.1	74.6	69	63.8	1	ESE	0.25	3	ESE	74.6	76.2	76.2	29.93	0	0	0	0.1	74	27	342	100	15
30-Aug0.8125	8/30/2005	7:30 PM	74	74.6	74	70	63.6	0	ESE	0	3	ESE	74	75.6	75.6	29.937	0	0	0	0.094	74.6	29	342	100	15
30-Aug0.822916666	8/30/2005	7:45 PM	73.3	74	73.3	71	63.3	0	ESE	0	3	ESE	73.3	74.6	74.6	29.943	0	0	0	0.086	74.7	31	342	100	15
30-Aug0.833333333	8/30/2005	8:00 PM	73	73.3	73	71	63	0	ESE	0	1	ESE	73	74.2	74.2	29.954	0	0	0	0.083	74.7	32	340	99.4	15
30-Aug0.84375	8/30/2005	8:15 PM	72.3	73	72.3	72	62.8	0	ESE	0	3	ESE	72.3	73.3	73.3	29.957	0	0	0	0.076	74.5	33	342	100	15
30-Aug0.854166666	8/30/2005	8:30 PM	71.8	72.3	71.8	73	62.7	0	E	0	2	ESE	71.8	72.6	72.6	29.96	0	0	0	0.071	74.2	33	342	100	15
30-Aug0.864583333	8/30/2005	8:45 PM	71.3	71.8	71.3	74	62.6	0	ESE	0	1	ESE	71.3	72.1	72.1	29.969	0	0	0	0.066	73.8	34	342	100	15
30-Aug0.875	8/30/2005	9:00 PM	70.9	71.3	70.9	75	62.6	0	—	0	0	—	70.9	71.7	71.7	29.972	0	0	0	0.061	73.5	35	342	100	15
30-Aug0.885416666	8/30/2005	9:15 PM	70.6	70.9	70.6	74	61.8	0	—	0	0	—	70.6	71.2	71.2	29.975	0	0	0	0.058	73.1	35	342	100	15
30-Aug0.895833333	8/30/2005	9:30 PM	70.4	70.6	70.4	75	62.1	0	N	0	3	N	70.4	71.1	71.1	29.981	0	0	0	0.056	72.8	36	342	100	15
30-Aug0.90625	8/30/2005	9:45 PM	69.8	70.4	69.8	76	61.9	0	N	0	2	N	69.8	70.6	70.6	29.987	0	0	0	0.05	72.6	37	342	100	15
30-Aug0.916666666	8/30/2005	10:00 PM	69.1	69.8	69.1	76	61.2	0	ENE	0	1	NNE	69.1	70.2	70.2	29.993	0	0	0	0.043	72.4	39	342	100	15
30-Aug0.927083333	8/30/2005	10:15 PM	68.8	69.1	68.8	77	61.3	0	N	0	2	N	68.8	70	70	29.998	0	0	0	0.04	72.4	41	342	100	15
30-Aug0.9375	8/30/2005	10:30 PM	68.4	68.8	68.4	80	62	0	N	0	1	NE	68.4	69.8	69.8	30.003	0	0	0	0.036	71.8	42	342	100	15
30-Aug0.947916666	8/30/2005	10:45 PM	68.1	68.4	68.1	80	61.7	0	N	0	2	N	68.1	69.4	69.4	30.007	0	0	0	0.032	71.4	43	342	100	15
30-Aug0.958333333	8/30/2005	11:00 PM	67.8	68.1	67.8	81	61.8	0	N	0	3	N	67.8	69.1	69.1	30.009	0	0	0	0.029	71.2	45	341	99.7	15
30-Aug0.96875	8/30/2005	11:15 PM	67.8	67.8	67.3	82	62.1	0	ENE	0	2	ENE	67.8	69.1	69.1	30.014	0	0	0	0.029	71.2	45	342	100	15
30-Aug0.979166666	8/30/2005	11:30 PM	67.4	67.8	67.4	82	61.7	0	N	0	3	N	67.4	68.7	68.7	30.015	0	0	0	0.025	71.2	51	303	88.8	15
30-Aug0.989583333	8/30/2005	11:45 PM	67.3	67.4	67.3	82	61.6	0	N	0	2	N	67.3	68.5	68.5	30.016	0	0	0	0.024	71.4	56	342	100	15
31-Aug0	8/31/2005	12:00 AM	67.3	67.3	67.3	81	61.3	0	N	0	1	NNE	67.3	68.5	68.5	30.016	0	0	0	0.024	71.2	57	342	100	15
31-Aug0.010416666	8/31/2005	12:15 AM	67.3	67.4	67.3	81	61.3	0	NE	0	1	ENE	67.3	68.6	68.5	30.017	0	0	0	0.024	71.2	59	341	99.7	15
31-Aug0.020833333	8/31/2005	12:30 AM	67.4	67.4	67.3	80	61	0	ENE	0	1	ENE	67.4	68.6	68.6	30.018	0	0	0	0.025	71.2	59	342	100	15
31-Aug0.03125	8/31/2005	12:45 AM	67.4	67.4	67.4	80	61	0	NNE	0	2	NNE	67.4	68.6	68.6	30.017	0	0	0	0.025	71.1	58	341	99.7	15
31-Aug0.041666666	8/31/2005	1:00 AM	67.3	67.4	67.3	80	60.9	0	ENE	0	2	ENE	67.3	68.5	68.5	30.017	0	0	0	0.024	70.9	58	342	100	15
31-Aug0.052083333	8/31/2005	1:15 AM	67.3	67.3	67.3	80	60.9	0	N	0	3	N	67.3	68.5	68.5	30.016	0	0	0	0.024	70.7	57	342	100	15
31-Aug0.0625	8/31/2005	1:30 AM	67.1	67.3	67.1	79	60.4	0	N	0	2	N	67.1	68.1	68.1	30.016	0	0	0	0.022	70.4	57	342	100	15
31-Aug0.072916666	8/31/2005	1:45 AM	67.1	67.1	67.1	79	60.4	0	—	0	0	—	67.1	68.1	68.1	30.016	0	0	0	0.022	70.2	57	342	100	15
31-Aug0.083333333	8/31/2005	2:00 AM	66.9	67.1	66.9	78	59.8	0	N	0	3	N	66.9	67.8	67.8	30.017	0	0	0	0.02	70.1	56	342	100	15
31-Aug0.09375	8/31/2005	2:15 AM	66.3	66.9	66.3	77	58.9	0	ENE	0	3	ENE	66.3	67	67	30.017	0	0	0	0.014	69.7	58	342	100	15
31-Aug0.104166666	8/31/2005	2:30 AM	65.8	66.3	65.8	77	58.4	0	ENE	0	2	ENE	65.8	66.4	66.4	30.017	0	0	0	0.008	69.2	57	342	100	15
31-Aug0.114583333	8/31/2005	2:45 AM	65.5	65.8	65.5	78	58.5	0	ENE	0	1	ENE	65.5	66.1	66.1	30.017	0	0	0	0.006	68.9	57	342	100	15
31-Aug0.125	8/31/2005	3:00 AM	65.5	65.5	65.5	78	58.5	0	ENE	0	1	ESE	65.5	66.1	66.1	30.017	0	0	0	0.005	68.7	57	342	100	15
31-Aug0.135416666	8/31/2005	3:15 AM	65.6	65.8	65.6	77	58.2	0	ENE	0	2	ENE	65.6	66.2	66.2	30.017	0	0	0	0.006	68.7	56	342	100	15
31-Aug0.145833333	8/31/2005	3:30 AM	65.6	65.8	65.6	78	58.6	0	ENE	0	2	ENE	65.6	66.3	66.3	30.016	0	0	0	0.006	68.7	56	342	100	15
31-Aug0.15625	8/31/2005	3:45 AM	65.6	65.6	65.6	78	58.6	0	ENE	0	2	ENE	65.6	66.3	66.3	30.016	0	0	0	0.006	68.7	56	342	100	15
31-Aug0.166666666	8/31/2005	4:00 AM	65.6	65.6	65.6	79	58.9	0	—	0	0	—	65.6	66.3	66.3	30.016	0	0	0	0.006	68.7	56	342	100	15
31-Aug0.177083333	8/31/2005	4:15 AM	65.6	65.6	65.6	80	59.3	0	ENE	0	2	ENE	65.6	66.4	66.4	30.016	0	0	0	0.006	68.7	56	342	100	15
31-Aug0.1875	8/31/2005	4:30 AM	65.5	65.6	65.5	79	58.9	0	ENE	0	1	ENE	65.5	66.2	66.2	30.016	0	0	0	0.005	68.5	56	342	100	15
31-Aug0.197916666	8/31/2005	4:45 AM	65.6	65.6	65.5	80	59.3	0	—	0	0	—	65.6	66.4	66.4	30.014	0	0	0	0.006	68.5	56	341	99.7	15
31-Aug0.208333333	8/31/2005	5:00 AM	65.6	65.6	65.6	80	59.3	0	N	0	2	NNW	65.6	66.4	66.4	30.014	0	0	0	0.006	68.5	56	342	100	15
31-Aug0.21875	8/31/2005	5:15 AM	65.6	65.6	65.5	80	59.2	0	N	0	1	NNE	65.5	66.3	66.3	30.016	0	0	0	0.005	68.4	55	341	99.7	15
31-Aug0.229166666	8/31/2005	5:30 AM	65.6	65.6	65.6	80	59.3	0	N	0	2	N	65.6	66.4	66.4	30.016	0	0	0	0.006	68.5	56	341	99.7	15
31-Aug0.239583333	8/31/2005	5:45 AM	65.6	65.6	65.6	79	58.9	0	N	0	2	N	65.6	66.3	66.3	30.022	0	0	0	0.006	68.5	60	342	100	15
31-Aug0.25	8/31/2005	6:00 AM	65.6	65.6	65.6	80	59.3	0	N	0	3	N	65.6	66.4	66.4	30.027	0	0	0	0.008	68.5	61	338	98.8	15
31-Aug0.260416666	8/31/2005	6:15 AM	65.6	65.6	65.6	79	58.9	0	NE	0	1	NE	65.6	66.3	66.3	30.03	0	0	0	0.008	68.7	62	338	98.8	15
31-Aug0.270833333	8/31/2005	6:30 AM	65.6	65.6	65.6	79	58.9	0	NE	0	1	NE	65.6	66.3	66.3	30.032	0	0	0	0.008	68.7	63	131	38.3	15
31-Aug0.28125	8/31/2005	6:45 AM	65.6	65.6	65.5	80	59.3	0	—	0	0	—	65.6	66.4	66.4	30.036	0	0	0	0.006	68.7	63	326	95.3	15
31-Aug0.291666666	8/31/2005	7:00 AM	65.9	65.9	65.6	80	59.5	0	—	0	0	—	65.9	66.7	66.7	30.038	0	0	0	0.008	68.9	63	342	100	15
31-Aug0.302083333	8/31/2005	7:15 AM	66	66	65.9	79	59.3	0	N	0	2	NNE	66	66.9	66.9	30.042	0	0	0	0.01	69	63	342	100	15
31-Aug0.3125	8/31/2005	7:30 AM	66.1	66.1	66	79	59.4	0	N	0	3	N	66.1	66.9	66.9	30.046	0	0	0	0.011	69.4	64	342	100	15
31-Aug0.322916666	8/31/2005	7:45 AM	66.3	66.3	66.1	79	59.6	0	N	0	6	N	66.3	67.2	67.2	30.048	0	0	0	0.014	69.7	64	342	100	15
31-Aug0.333333333	8/31/2005	8:00 AM	66.6	66.6	66.3	77	59.2	0	N	0	1	N	66.6	67.4	67.4	30.048	0	0	0	0.017	70.4	65	342	100	15
31-Aug0.34375	8/31/2005	8:15 AM	66.6	66.6	66.6	77	59.2	0	ENE	0	1	NE	66.6	67.4	67.4	30.05	0	0	0	0.017	71.1	62	342	100	15
31-Aug0.354166666	8/31/2005	8:30 AM	66.9	66.9	66.6	76	59.1	0	N	0	3	NNW	66.9	67.7	67.7	30.051	0	0	0	0.02	71.9	62	281	82.2	15
31-Aug0.364583333	8/31/2005	8:45 AM	67.4	67.4	66.9	75	59.2	1	N	0.25	4	NNW	67.4	68.2	68.2	30.052	0	0	0	0.025	72.8	61	342	100	15
31-Aug0.375	8/31/2005	9:00 AM	67.9	67.9	67.4	73	58.9	1	N	0.25	5	N	67.9	68.7	68.7	30.05	0	0	0	0.03	74.2	60	342	100	15
31-Aug0.385416666	8/31/2005	9:15 AM	68.4	68.4	67.9	72	59	0	ESE	0	3	ESE	68.4	69.1	69.1	30.051	0	0	0	0.035	75.4	59	342	100	15
31-Aug0.395833333	8/31/2005	9:30 AM	69.1	69.1	68.3	71	59.3	0	ESE	0	2	ESE	69.1	69.6	69.6	30.051	0	0	0	0.043	76.3	56	342	100	15
31-Aug0.40625	8/31/2005	9:45 AM	70.3	70.3	69.1	68	59.2	1	N	0.25	4	N	70.3	70.3	70.3	30.049	0	0	0	0.055	77	55	340	99.4	15
31-Aug0.416666666	8/31/2005	10:00 AM	72	72	70.4	64	59.2	0	N	0	5	N	72	72.2	72.2	30.044	0	0	0	0.073	77.7	55	342	100	15
31-Aug0.427083333	8/31/2005	10:15 AM	72.7	72.7	72	63	59.4	0	N	0	2	N	72.7	73.1	73.1	30.043	0	0	0	0.08	78.4	52	342	100	15
31-Aug0.4375	8/31/2005	10:30 AM	72.1	72.7	71.8	64	59.2	0	ESE	0	2	ESE	72.1	72.4	72.4	30.042	0	0	0	0.074	78.8	51	342	100	15
31-Aug0.447916666	8/31/2005	10:45 AM	72.1	72.5	72.1	63	58.8	0	ESE	0	2	E	72.1	72.3	72.3	30.04	0	0	0	0.074	79.2	51	341	99.7	15
31-Aug0.458333333	8/31/2005	11:00 AM	73	73	72.3	60	58.3	1	ESE	0.25	3	E	73	73.4	73.4	30.04	0	0	0	0.083	79.9	51	342	100	15
31-Aug0.46875	8/31/2005	11:15 AM	74.8	74.8	73	58	58.3	0	ENE	0	4	ENE	74.8	75.3	75.3	30.035	0	0	0	0.1	80.6	50	342	100	15
31-Aug0.479166666	8/31/2005	11:30 AM	74.7	74.7	74.4	56	58	1	ESE	0.25	6	ESE	74.7	75.2	75.2	30.034	0	0	0	0.101	81.4	49	342	100	15
31-Aug0.489583333	8/31/2005	11:45 AM	75.3	75.3	74.7	54	57.5	1	ESE	0.25	5	E	75.3	75.7	75.7	30.032	0	0	0	0.107	82.1	46	342	100	15
31-Aug0.5	8/31/2005	12:00 PM	77.2	77.2	75.3	51	57.7	0	E	0	3	SW	77.2	77.1	77.1	30.021	0	0	0	0.127	83.7	44	342	100	15
31-Aug0.510416666	8/31/2005	12:15 PM	78.1	78.1	77	46	55.8	1	N	0.25	5	NNW	78.1	77.8	77.8	30.016	0	0	0	0.136	84.5	42	342	100	15
31-Aug0.520833333	8/31/2005	12:30 PM	78.5	78.5	78.1	49	57.2	0	E	0	4	ENE	78.5	78.4	78.4	30.012	0	0	0	0.141	82.7	33	342	100	15
31-Aug0.53125	8/31/2005	12:45 PM	79.4	79.4	78.5	48	58	0	E	0	3	ENE	79.4	79.4	79.4	30.005	0	0	0	0.15	83.9	35	342	100	15
31-Aug0.541666666	8/31/2005	1:00 PM	79	79.4	79	47	57	1	ESE	0.25	6	E	79	78.9	78.9	30.002	0	0	0	0.148	85.9	30	342	100	15
31-Aug0.552083333	8/31/2005	1:15 PM	80.3	80.3	79	47	59.2	1	ENE	0.25	3	N	80.3	80.1	80.1	29.997	0	0	0	0.159	90.6	29	342	100	15
31-Aug0.5625	8/31/2005	1:30 PM	80.3	80.7	80.3	48	57.6	1	ENE	0.25	5	ENE	80.3	80	80	29.991	0	0	0	0.159	101.2	21	342	100	15
31-Aug0.572916666	8/31/2005	1:45 PM	80.3	80.7	80.3	48	58.8	1	E	0.25	8	SE	80.3	80.2	80.2	29.983	0	0	0	0.159	107.6	18	342	100	15
31-Aug0.583333333	8/31/2005	2:00 PM	80.3	80.3	80.1	49	59.4	2	ESE	0.5	7	SE	80.3	80.3	80.3	29.998	0	0	0	0.159	110.7	14	341	99.7	15
31-Aug0.59375	8/31/2005	2:15 PM	80.1	80.3	80.1	47	59	2	ESE	0.5	7	ESE	80.1	79.9	79.9	29.979	0	0	0	0.157	113.2	11	340	99.4	15
31-Aug0.604166666	8/31/2005	2:30 PM	81.2	81.2	80.3	47	59.1	1	ENE	0.25	6	ENE	81.2	81.1	81.1	29.972	0	0	0	0.169	114.4	10	340	99.4	15

31-Aug0.614583333	8/31/2005	2:45 PM	81.1	81.2	80.5	43	56.5	2 ESE	0.5	6 E	81.1	80.5	80.5	29.968	0	0	0	0.166	114.1	10	230	67.3	15
31-Aug0.625	8/31/2005	3:00 PM	81.1	81.2	80.9	46	58.4	1 ESE	0.25	6 ESE	81.1	80.9	80.9	29.96	0	0	0	0.166	102.2	12	241	70.5	16
31-Aug0.635416666	8/31/2005	3:15 PM	80.7	81.2	80.7	47	58.6	2 E	0.5	6 SE	80.7	80.5	80.5	29.958	0	0	0	0.164	92.9	15	341	88.7	16
31-Aug0.645833333	8/31/2005	3:30 PM	81.4	81.4	80.7	46	58.6	1 ENE	0.25	6 SE	81.4	81.2	81.2	29.959	0	0	0	0.171	87.5	19	341	88.7	16
31-Aug0.65625	8/31/2005	3:45 PM	80.7	81.6	80.7	48	59.8	1 ESE	0.25	6 ESE	80.7	80.8	80.8	29.959	0	0	0	0.164	86.7	18	342	100	16
31-Aug0.666666666	8/31/2005	4:00 PM	79.6	80.7	79.4	51	59.9	1 ESE	0.25	8 ESE	79.6	79.8	79.8	29.959	0	0	0	0.152	84.3	18	342	100	15
31-Aug0.677083333	8/31/2005	4:15 PM	79	79.6	79	52	59.9	1 ESE	0.25	8 ESE	79	79.4	79.4	29.963	0	0	0	0.146	81.4	20	342	100	15
31-Aug0.6875	8/31/2005	4:30 PM	78.6	79.2	78.6	53	60	1 ESE	0.25	6 E	78.6	78	78	29.965	0	0	0	0.142	79.2	20	342	100	15
31-Aug0.697916666	8/31/2005	4:45 PM	78.5	78.6	78.1	52	59.4	2 ESE	0.5	10 N	78.5	78.8	78.8	29.966	0	0	0	0.141	78.5	21	341	88.7	15
31-Aug0.708333333	8/31/2005	5:00 PM	79.2	79.4	78.5	52	60.1	1 ESE	0.25	3 ENE	79.2	79.6	79.6	29.966	0	0	0	0.148	84.3	23	342	100	15
31-Aug0.71875	8/31/2005	5:15 PM	77.2	79.2	77.2	55	59.8	2 ESE	0.5	6 E	77.2	77.5	77.5	29.969	0	0	0	0.127	85.3	23	342	100	15
31-Aug0.729166666	8/31/2005	5:30 PM	77	77.2	76.8	56	60.1	1 ESE	0.25	5 ESE	77	77.4	77.4	29.971	0	0	0	0.125	83.3	26	342	100	15
31-Aug0.739583333	8/31/2005	5:45 PM	77.2	77.2	77	56	60.3	1 ESE	0.25	3 ENE	77.2	77.6	77.6	29.972	0	0	0	0.127	82.1	31	342	100	15
31-Aug0.76	8/31/2005	6:00 PM	76.3	77	76.3	57	59.9	1 E	0.25	6 ESE	76.3	76.8	76.8	29.974	0	0	0	0.118	81.9	32	342	100	15
31-Aug0.780416666	8/31/2005	6:15 PM	76	76.5	76	58	60.2	1 ESE	0.25	6 ESE	76	76.5	76.5	29.974	0	0	0	0.115	81.2	33	342	100	16
31-Aug0.770833333	8/31/2005	6:30 PM	75.3	75.9	75.3	58	59.5	1 ESE	0.25	5 E	75.3	76	76	29.974	0	0	0	0.107	81	35	342	100	15
31-Aug0.78125	8/31/2005	6:45 PM	74	75.3	74	61	59.7	1 ESE	0.25	4 E	74	74.8	74.8	29.979	0	0	0	0.094	80.5	36	342	100	15
31-Aug0.791666666	8/31/2005	7:00 PM	72.7	74	72.7	61	58.5	1 ENE	0.25	5 ENE	72.7	73	73	29.982	0	0	0	0.09	79.5	38	342	100	15
31-Aug0.802083333	8/31/2005	7:15 PM	71.8	72.7	71.8	64	59	1 ENE	0.25	3 ENE	71.8	71.9	71.9	29.986	0	0	0	0.071	78	40	342	100	15
31-Aug0.8125	8/31/2005	7:30 PM	70.9	71.8	70.9	65	58.5	1 ENE	0.25	2 ENE	70.9	70.8	70.8	29.993	0	0	0	0.061	77	41	342	100	15
31-Aug0.822916666	8/31/2005	7:45 PM	70.3	70.9	70.3	67	58.8	1 ENE	0.25	3 ENE	70.3	70.2	70.2	30.004	0	0	0	0.055	76.1	43	342	100	15
31-Aug0.833333333	8/31/2005	8:00 PM	69.8	70.3	69.8	69	59.2	0 ENE	0	3 ENE	69.8	69.9	69.9	30.009	0	0	0	0.05	75.2	45	341	88.7	15
31-Aug0.84375	8/31/2005	8:15 PM	69.4	69.8	69.4	70	59.2	0 ENE	0	3 ENE	69.4	69.7	69.7	30.016	0	0	0	0.046	74.5	47	342	100	15
31-Aug0.854166666	8/31/2005	8:30 PM	69.3	69.4	69.3	71	59.5	0 ENE	0	2 ENE	69.3	69.7	69.7	30.021	0	0	0	0.045	74	49	342	100	15
31-Aug0.864583333	8/31/2005	8:45 PM	68.9	69.3	68.9	71	59.1	0 NE	0	2 NE	68.9	69.4	69.4	30.024	0	0	0	0.041	73.8	50	341	88.7	15
31-Aug0.875	8/31/2005	9:00 PM	68.4	68.9	68.4	73	59.4	0 ENE	0	1 NE	68.4	69.2	69.2	30.035	0	0	0	0.035	73.3	52	342	100	15
31-Aug0.885416666	8/31/2005	9:15 PM	68.3	68.4	68.3	73	59.3	0 NNE	0	1 NNE	68.3	69.1	69.1	30.035	0	0	0	0.034	73.1	53	340	89.4	15
31-Aug0.895833333	8/31/2005	9:30 PM	67.9	68.3	67.9	74	59.3	0 ENE	0	2 ENE	67.9	68.7	68.7	30.038	0	0	0	0.03	72.8	55	342	100	15
31-Aug0.90625	8/31/2005	9:45 PM	67.5	67.9	67.8	76	59.4	0 —	0	0 —	67.5	68.4	68.4	30.036	0	0	0	0.027	72.5	58	342	100	15
31-Aug0.916666666	8/31/2005	10:00 PM	67.4	67.6	67.4	78	59.6	0 —	0	0 —	67.4	68.3	68.3	30.04	0	0	0	0.025	72.3	58	342	100	15
31-Aug0.927083333	8/31/2005	10:15 PM	67.1	67.4	67.1	77	59.6	0 N	0	1 ENE	67.1	68	68	30.041	0	0	0	0.022	72.1	57	340	88.4	15
31-Aug0.9375	8/31/2005	10:30 PM	66.9	67.1	66.9	75	59.7	0 N	0	2 N	66.9	67.6	67.6	30.042	0	0	0	0.02	71.9	58	341	88.7	15
31-Aug0.947916666	8/31/2005	10:45 PM	66.9	67.1	66.9	74	59.3	0 N	0	2 NNW	66.9	67.5	67.5	30.042	0	0	0	0.02	71.8	59	341	89.7	15
31-Aug0.958333333	8/31/2005	11:00 PM	67.1	67.1	66.9	74	59.5	0 N	0	2 N	67.1	67.6	67.6	30.047	0	0	0	0.022	71.6	58	342	100	15
31-Aug0.96875	8/31/2005	11:15 PM	66.9	67.1	66.9	74	59.3	0 N	0	3 N	66.9	67.5	67.5	30.046	0	0	0	0.02	71.4	58	341	89.7	15
31-Aug0.979166666	8/31/2005	11:30 PM	66.6	66.9	66.6	75	59.4	0 N	0	2 N	66.6	67.2	67.2	30.044	0	0	0	0.017	71.1	58	341	89.7	15
31-Aug0.989583333	8/31/2005	11:45 PM	66.3	66.6	66.3	76	59.5	1 N	0.25	4 NNW	66.3	66.9	66.9	30.042	0	0	0	0.014	71.1	60	340	89.4	15
1-Sep0	9/1/2005	12:00 AM	66.3	66.3	66.3	76	59.5	0 N	0	3 N	66.3	66.9	66.9	30.042	0	0	0	0.014	70.9	59	342	100	15
1-Sep0.010416666	9/1/2005	12:15 AM	66.1	66.3	66.1	77	59.7	0 N	0	1 N	66.1	66.8	66.8	30.038	0	0	0	0.011	70.4	59	340	89.4	15
1-Sep0.020833333	9/1/2005	12:30 AM	65.8	66.1	65.8	78	59.7	0 —	0	0 —	65.8	66.5	66.5	30.035	0	0	0	0.008	70.2	60	341	88.7	15
1-Sep0.03125	9/1/2005	12:45 AM	65.6	65.8	65.6	78	59.6	0 N	0	1 N	65.6	66.3	66.3	30.037	0	0	0	0.006	69.9	61	342	100	15
1-Sep0.041666666	9/1/2005	1:00 AM	65.6	65.6	65.6	79	59.9	0 N	0	2 N	65.6	66.3	66.3	30.036	0	0	0	0.005	69.7	62	341	88.7	15
1-Sep0.052083333	9/1/2005	1:15 AM	65.3	65.6	65.3	80	59	0 —	0	0 —	65.3	66.1	66.1	30.034	0	0	0	0.003	69.7	64	340	89.4	15
1-Sep0.0625	9/1/2005	1:30 AM	65.2	65.3	65.2	79	59.5	0 N	0	2 N	65.2	65.9	65.9	30.034	0	0	0	0.002	69.6	63	316	92.4	15
1-Sep0.072916666	9/1/2005	1:45 AM	65.2	65.2	65.2	79	59.5	0 N	0	1 N	65.2	65.9	65.9	30.03	0	0	0	0.002	69.6	64	116	33.9	15
1-Sep0.083333333	9/1/2005	2:00 AM	65.2	65.2	65.2	80	59.9	0 N	0	2 N	65.2	65.9	65.9	30.028	0	0	0	0.002	69.4	64	342	100	15
1-Sep0.09375	9/1/2005	2:15 AM	65	65.2	65	80	59.7	0 N	0	1 N	65	65.7	65.7	30.026	0	0	0	0	69.2	64	342	100	15
1-Sep0.104166666	9/1/2005	2:30 AM	65	65	65	80	59.7	0 N	0	2 N	65	65.7	65.7	30.024	0	0	0	0	68.9	64	340	88.4	15
1-Sep0.114583333	9/1/2005	2:45 AM	64.8	65	64.8	80	59.5	0 N	0	2 N	64.8	65.5	65.5	30.021	0	0	0.003	0	68.9	65	341	88.7	15
1-Sep0.125	9/1/2005	3:00 AM	64.7	64.8	64.7	81	59.7	0 N	0	2 N	64.7	65.4	65.4	30.019	0	0	0.003	0	68.9	65	342	100	15
1-Sep0.135416666	9/1/2005	3:15 AM	64.5	64.7	64.5	81	59.5	0 N	0	2 N	64.5	65.1	65.1	30.018	0	0	0.003	0	68.9	66	342	100	15
1-Sep0.145833333	9/1/2005	3:30 AM	64.5	64.5	64.5	81	59.5	0 —	0	0 —	64.5	65.1	65.1	30.018	0	0	0.003	0	68.5	66	341	88.7	15
1-Sep0.16625	9/1/2005	3:45 AM	64.2	64.5	64.2	82	59.6	0 —	0	0 —	64.2	64.8	64.8	30.013	0	0	0.008	0	67.9	66	305	89.2	15
1-Sep0.166666666	9/1/2005	4:00 AM	64	64.2	64	82	59.4	0 —	0	0 —	64	64.5	64.5	30.014	0	0	0.01	0	67.5	66	342	100	15
1-Sep0.177083333	9/1/2005	4:15 AM	64.2	64.2	64	82	59.8	0 —	0	0 —	64.2	64.8	64.8	30.016	0	0	0.008	0	67.2	65	342	100	15
1-Sep0.1875	9/1/2005	4:30 AM	64	64.2	64	82	59.4	0 —	0	0 —	64	64.5	64.5	30.016	0	0	0.01	0	66.9	65	342	100	15
1-Sep0.197916666	9/1/2005	4:45 AM	63.7	64	63.7	82	59.1	0 —	0	0 —	63.7	64.2	64.2	30.017	0	0	0.014	0	66.6	65	342	100	15
1-Sep0.208333333	9/1/2005	5:00 AM	63.4	63.7	63.4	83	58.1	0 —	0	0 —	63.4	63.9	63.9	30.018	0	0	0.017	0	66.2	65	342	100	15
1-Sep0.21875	9/1/2005	5:15 AM	63.2	63.4	63.2	83	57.9	0 —	0	0 —	63.2	63.6	63.6	30.02	0	0	0.019	0	66.1	65	342	100	15
1-Sep0.229166666	9/1/2005	5:30 AM	63.1	63.2	63.1	84	58.2	0 —	0	0 —	63.1	63.6	63.6	30.02	0	0	0.02	0	65.8	65	341	88.7	15
1-Sep0.239583333	9/1/2005	5:45 AM	62.9	63.1	62.9	84	58	0 —	0	0 —	62.9	63.3	63.3	30.018	0	0	0.022	0	66.2	67	342	100	15
1-Sep0.25	9/1/2005	6:00 AM	63.1	63.1	62.9	84	58.2	0 —	0	0 —	63.1	63.6	63.6	30.02	0	0	0.02	0	66.6	67	342	100	15
1-Sep0.260416666	9/1/2005	6:15 AM	63.4	63.4	63.1	84	58.5	0 —	0	0 —	63.4	63.9	63.9	30.022	0	0	0.017	0	66.9	66	342	100	15
1-Sep0.270833333	9/1/2005	6:30 AM	63.7	63.7	63.4	83	58.4	0 —	0	0 —	63.7	64.2	64.2	30.027	0	0	0.014	0	67.2	65	341	89.7	15
1-Sep0.28125	9/1/2005	6:45 AM	63.9	63.9	63.7	83	58.6	0 —	0	0 —	63.9	64.4	64.4	30.032	0	0	0.011	0	67.2	65	342	100	15
1-Sep0.291666666	9/1/2005	7:00 AM	64.2	64.2	63.9	81	58.2	0 —	0	0 —	64.2	64.8	64.8	30.036	0	0	0.008	0	67.4	66	342	100	15
1-Sep0.302083333	9/1/2005	7:15 AM	64.3	64.3	64.2	81	58.3	0 —	0	0 —	64.3	64.9	64.9	30.039	0	0	0.007	0	67.5	66	342	100	15
1-Sep0.3125	9/1/2005	7:30 AM	64.7	64.7	64.3	80	58.4	0 —	0	0 —	64.7	65.3	65.3	30.043	0	0	0.009	0	67.9	67	342	100	15
1-Sep0.322916666	9/1/2005	7:45 AM	65	65	64.7	80	58.7	0 —	0	0 —	65	65.7	65.7	30.045	0	0	0	0	68.4	67	342	100	15
1-Sep0.333333333	9/1/2005	8:00 AM	65.3	65.3	65	79	58.8	0 N	0	3 N	65.3	66	66	30.047	0	0	0	0.003	69	67	342	100	15
1-Sep0.34375	9/1/2005	8:15 AM	65.6	65.5	65.3	78	58.5	1 N	0.25	6 N	65.5	66.1	66.1	30.049	0	0	0	0.005	69.9	67	342	100	15
1-Sep0.354166666	9/1/2005	8:30 AM	65.8	65.9	65.5	79	58.7	1 N	0.25	7 N	65.8	66.5	66.5	30.051	0	0	0	0.008	71.2	66	342	100	15
1-Sep0.364583333	9/1/2005	8:45 AM	66	66	65.8	77	58.6	1 N	0.25	3 N	66	66.7	66.7	30.054	0	0	0	0.01	72.1	64	340	89.4	15
1-Sep0.375	9/1/2005	9:00 AM	66	66	66	77	58.6	0 N	0	3 N	66	66.7	66.7	30.054	0	0	0	0.01	73	63	341	88.7	15
1-Sep0.385416666	9/1/2005	9:15 AM	66.1	66.1	66	77	58.7	0 N	0	3 N	66.1	66.8	66.8	30.057	0	0	0	0.011	73.3	62	341	89.7	15
1-Sep0.395833333	9/1/2005	9:30 AM	66.8	66.8	66.1	76	59	1 N	0.25	5 N	66.8	67.5	67.5	30.055	0	0	0	0.018	74	60	342	100	15
1-Sep0.40625	9/1/2005	9:45 AM	67.1	67.1	66.8	75	58.9	0 NNW	0	2 N	67.1	67.8	67.8	30.054	0	0	0	0.022	75	58	342	100	15
1-Sep0.416666666	9/1/2005	10:00 AM	68.8	68.8	67.1	74	59.2	1 N	0.25	6 NNW	68.8	69.7	69.7	30.051	0	0	0	0.04	76.6	56	342	100	15
1-Sep0.427083333	9/1/2005	10:15 AM	70.1	70.1	68.8	70	59.9	0 N	0	2 N	70.1	70.2	70.2	30.05	0	0	0	0.053	77.2	55	342	100	15
1-Sep0.4375	9/1/2005	10:30 AM	70.1	70.1	69.6	68	59	0 N	0	2 E	70.1	70.1	70.1	30.043	0	0	0	0.053	77.2	54	341	88.7	15
1-Sep0.447916666	9/1/2005	10:45 AM	70.9	71.1	70.1	68	59.6	0 ESE	0	2 ESE	70.9	71.1	71.1	30.039	0	0	0	0.061	77.9	54	342	100	15
1-Sep0.458333333	9/1/2005	11:00 AM	71.1	71.3	70.6	67	59.6	1 N	0.25	5 N	71.1	71.2	71.2	30.037	0	0	0	0.064	78.6	53	342	100	15
1-Sep0.46875	9/1/2005	11:15 AM	72	72	70.8	65	59.6	1 N	0.25	3 SW	72	72.3	72.3	30.038	0	0	0	0.073	79.2	53	338	88.8	15
1-Sep0.479166666	9/1/2005	11:30 AM	73.3	73.3	72	62	59.5	0 ESE	0	3 N	73.3	73.9	73.9	30.033	0	0	0	0.088	80.1	52	342	100	15

1-Sep0.4895833333	9/1/2005	11:45 AM	74.6	74.6	73.3	59	59.3	0	E	0	1	ESE	74.8	75.3	76.3	30.026	0	0	0	0.1	91.2	51	341		99.7	15
1-Sep0.5	9/1/2005	12:00 PM	75.6	75.6	74.6	56	58.8	0	SSW	0	5	SSW	76.6	76.1	75.1	30.02	0	0	0	0.11	92.3	47	342		100	15
1-Sep0.5104166666	9/1/2005	12:15 PM	76.7	76.7	75.6	53	58.3	1	N	0.25	4	N	76.7	76.8	76.8	30.017	0	0	0	0.122	92.9	47	342		100	15
1-Sep0.5208333333	9/1/2005	12:30 PM	77.4	77.4	76.7	49	56.7	0	ESE	0	5	ESE	77.4	77.2	77.2	30.011	0	0	0	0.126	93.5	45	342		100	15
1-Sep0.53125	9/1/2005	12:45 PM	78.6	78.6	77.4	41	52.9	0	ENE	0	3	N	78.6	77.8	77.8	30.003	0	0	0	0.142	98.3	42	341		99.7	16
1-Sep0.5416666666	9/1/2005	1:00 PM	79.6	79.6	78.8	44	55.8	0	ESE	0	2	E	79.6	79.1	79.1	29.991	0	0	0	0.152	98.8	37	342		100	15
1-Sep0.5520833333	9/1/2005	1:15 PM	80.1	80.1	79.6	41	54.3	1	ESE	0.25	5	ESE	80.1	79.2	79.2	29.986	0	0	0	0.157	92.5	29	338		98.8	16
1-Sep0.5625	9/1/2005	1:30 PM	80.9	80.9	80.1	42	55.7	1	ESE	0.25	3	ESE	80.9	80.1	80.1	29.973	0	0	0	0.166	98.7	17	180		55.6	15
1-Sep0.5729166666	9/1/2005	1:45 PM	82.4	82.4	81.2	38	54.2	0	ESE	0	3	ESE	82.4	81.6	81.6	29.966	0	0	0	0.181	102.2	12	322		84.2	15
1-Sep0.5833333333	9/1/2005	2:00 PM	61.8	62.6	61.4	47	59.6	2	ESE	0.5	10	ESE	81.8	81.8	81.8	29.961	0	0	0	0.175	103.9	12	342		100	15
1-Sep0.59375	9/1/2005	2:15 PM	81.9	82	81.8	46	59	1	ESE	0.25	5	E	81.9	81.6	81.8	29.958	0	0	0	0.175	103.5	12	342		100	15
1-Sep0.6041666666	9/1/2005	2:30 PM	81.1	81.6	80.8	49	59.8	1	ESE	0.25	7	E	81.1	81.1	81.1	29.953	0	0	0	0.169	104.1	12	342		100	15
1-Sep0.6145833333	9/1/2005	2:45 PM	80.5	81.1	80.3	49	59.6	2	ESE	0.5	6	ESE	80.5	80.5	80.5	29.949	0	0	0	0.161	103.8	11	342		100	15
1-Sep0.625	9/1/2005	3:00 PM	80.8	81.1	80.5	49	59.4	1	ESE	0.25	12	SSW	80.9	80.8	80.9	29.945	0	0	0	0.166	94.2	14	341		99.7	15
1-Sep0.6354166666	9/1/2005	3:15 PM	80.7	80.9	80.5	48	59.2	1	ESE	0.25	12	N	80.7	80.6	80.6	29.946	0	0	0	0.164	87.7	19	341		99.7	15
1-Sep0.6458333333	9/1/2005	3:30 PM	79.9	80.7	79.9	49	59	2	ESE	0.5	7	E	79.9	79.8	79.8	29.951	0	0	0	0.155	84.9	21	342		100	15
1-Sep0.65625	9/1/2005	3:45 PM	80.1	80.5	79.9	50	59.8	1	ESE	0.25	7	ESE	80.1	80.2	80.2	29.95	0	0	0	0.157	82.1	23	342		100	15
1-Sep0.6666666666	9/1/2005	4:00 PM	79.6	80.1	79.5	51	59	2	ESE	0.5	5	E	79.8	79.6	79.8	29.95	0	0	0	0.142	82	23	342		100	15
1-Sep0.6770833333	9/1/2005	4:15 PM	79.8	79	79.5	51	59	1	ESE	0.25	7	E	79.6	79.8	79.8	29.952	0	0	0	0.142	79.8	22	341		99.7	15
1-Sep0.6875	9/1/2005	4:30 PM	79.8	79	70.6	51	59	1	E	0.25	6	E	79.6	79.8	79.8	29.953	0	0	0	0.142	79	25	342		100	15
1-Sep0.6979166666	9/1/2005	4:45 PM	79	79.2	79.6	52	59.9	1	SSW	0.25	5	S	79	79.4	79.4	29.946	0	0	0	0.146	78.2	21	342		100	15
1-Sep0.7083333333	9/1/2005	5:00 PM	78.1	79	78.1	52	59	1	ESE	0.25	8	ESE	78.1	78.3	78.3	29.945	0	0	0	0.136	83.9	26	342		100	15
1-Sep0.71875	9/1/2005	5:15 PM	76.1	76.6	78.1	53	59.6	1	SSW	0.25	5	S	78.1	78.4	78.4	29.943	0	0	0	0.138	92.3	21	342		100	15
1-Sep0.7291666666	9/1/2005	5:30 PM	77.6	78.1	77.4	54	59.6	1	ESE	0.25	4	ENE	77.8	77.9	77.9	29.946	0	0	0	0.131	78.2	21	342		100	15
1-Sep0.7395833333	9/1/2005	5:45 PM	76.8	77.6	76.8	58	59.9	1	ESE	0.25	5	SW	76.6	77.2	77.2	29.951	0	0	0	0.123	76.1	25	341		99.7	15
1-Sep0.75	9/1/2005	6:00 PM	76.3	77	76.3	57	59.9	1	ESE	0.25	5	SW	76.3	75.8	75.8	29.955	0	0	0	0.119	76.3	33	342		100	15
1-Sep0.7604166666	9/1/2006	6:15 PM	74.7	76.1	74.7	60	59.9	1	ESE	0.25	7	ENE	74.7	75.6	76.5	29.954	0	0	0	0.101	77.9	35	342		100	15
1-Sep0.7708333333	9/1/2005	6:30 PM	73.5	74.7	73.5	62	59.7	1	ESE	0.25	4	ESE	73.5	74.2	74.2	29.955	0	0	0	0.089	78.4	37	342		100	15
1-Sep0.76125	9/1/2006	6:46 PM	72.6	73.5	72.5	64	59.6	1	ESE	0.25	5	E	72.5	72.8	72.8	29.956	0	0	0	0.076	79	38	342		100	15
1-Sep0.7916666666	9/1/2005	7:00 PM	71.8	72.5	71.8	65	59.4	0	SSW	0	4	SW	71.8	72	72	29.959	0	0	0	0.071	77	38	342		100	15
1-Sep0.8020833333	9/1/2005	7:15 PM	70.3	71.6	70.3	69	59.2	1	ESE	0.25	5	E	70.3	70.3	70.3	29.963	0	0	0	0.055	75.9	41	342		100	15
1-Sep0.8125	9/1/2005	7:30 PM	69.6	70.3	69.4	69	56.6	0	ESE	0	5	ESE	69.6	69.6	69.6	29.972	0	0	0	0.048	74.7	43	342		100	15
1-Sep0.8229166666	9/1/2006	7:45 PM	69.1	69.6	69.1	70	58.9	0	SW	0	4	SW	69.1	69.5	69.6	29.979	0	0	0	0.043	74	46	339		99.1	15
1-Sep0.8333333333	9/1/2005	8:00 PM	68.6	69.1	69.8	71	59.8	1	SSW	0.25	5	SW	68.6	69.2	69.2	29.986	0	0	0	0.037	73.6	47	339		99.1	15
1-Sep0.84375	9/1/2005	8:15 PM	67.9	68.6	67.9	72	59.5	0	SSW	0	4	S	67.9	68.6	68.6	29.99	0	0	0	0.03	73.3	49	338		88.8	15
1-Sep0.8541666666	9/1/2005	8:30 PM	67.3	67.9	67.3	73	58.3	0	ESE	0	5	E	67.3	67.9	67.9	30	0	0	0	0.024	73	59	339		99.1	15
1-Sep0.8645833333	9/1/2005	8:45 PM	67.3	67.4	67.3	73	66.3	0	SW	0	3	SSW	67.3	67.9	67.9	30.006	0	0	0	0.024	72.4	60	338		98.9	15
1-Sep0.875	9/1/2005	9:00 PM	66.6	67.3	66.6	76	58.8	1	ESE	0.25	5	ESE	66.6	67.3	67.3	30.012	0	0	0	0.017	72.1	52	341		99.7	15
1-Sep0.6054166660	9/1/2005	9:15 PM	65.4	66.6	66.4	76	58.6	0	ESE	0	3	E	66.4	67.1	67.1	30.018	0	0	0	0.015	71.6	53	339		99.1	15
1-Sep0.8958333333	9/1/2005	9:30 PM	66.3	66.4	66.3	76	56.5	0	SSW	0	2	SSW	66.3	66.9	66.9	30.02	0	0	0	0.014	71.6	54	342		100	15
1-Sep0.90625	9/1/2005	9:45 PM	66.1	66.3	66.1	77	58.7	0	E	0	2	ESE	66.1	66.8	66.8	30.021	0	0	0	0.011	71.4	55	341		99.7	15
1-Sep0.9166666666	9/1/2005	10:00 PM	65.6	66.1	65.6	80	59.3	0	ESE	0	2	ESE	65.6	66.4	66.4	30.027	0	0	0	0.006	70.9	55	339		99.1	15
1-Sep0.9270833333	9/1/2005	10:15 PM	65.5	65.6	65.5	80	59.2	0	SSW	0	3	SW	65.5	66.3	66.3	30.024	0	0	0	0.005	70.7	57	341		99.7	15
1-Sep0.9375	9/1/2005	10:30 PM	65.5	65.5	65.5	80	59.2	0	SW	0	3	SSW	65.5	66.3	66.3	30.023	0	0	0	0.005	70.7	57	337		98.5	15
1-Sep0.9479166666	9/1/2005	10:45 PM	65.2	65.5	65.2	80	56.9	0	SSW	0	2	SW	65.2	65.9	65.9	30.027	0	0	0	0.002	70.4	57	338		98.9	15
1-Sep0.9583333333	9/1/2006	11:00 PM	65	66.2	65	81	59	0	ESE	0	1	ESE	65	65.7	65.7	30.027	0	0	0	0	70.2	58	174		50.9	15
1-Sep0.96875	9/1/2005	11:15 PM	64.8	65	64.8	82	59.2	0	SSW	0	2	SW	64.8	65.5	65.5	30.023	0	0	0.002	0	70.1	59	250		73.1	15
1-Sep0.9791666666	9/1/2005	11:30 PM	64.3	64.7	64.3	82	58.7	1	SSW	0.25	3	SSW	34.3	64.9	64.9	30.023	0	0	0.007	0	69.9	60	341		99.7	15
1-Sep0.9895833333	9/1/2005	11:45 PM	64.3	64.3	64.3	82	56.7	0	SSW	0	3	SSW	64.3	64.9	64.9	30.023	0	0	0.007	0	69.7	61	341		99.7	15
2-Sep0	9/2/2005	12:00 AM	64	64.3	64	83	58.7	0	SSW	0	3	SSW	64	64.6	64.6	30.02	0	0	0.01	0	69.4	61	342		100	15
2-Sep0.0104166656	9/2/2005	12:15 AM	63.9	64	63.9	83	58.6	0	SSW	0	1	S	63.9	64.4	64.4	30.019	0	0	0.011	0	69.9	60	341		99.7	15
2-Sep0.0208333333	9/2/2005	12:30 AM	63.7	63.9	63.7	83	58.4	0	SSW	0	3	SSW	63.7	64.2	64.2	30.021	0	0	0.014	0	69.5	59	342		100	15
2-Sep0.03125	9/2/2005	12:45 AM	63.5	63.7	63.5	83	56.2	0	SW	0	2	SSW	63.5	64	64	30.029	0	0	0.016	0	69.2	59	342		100	15
2-Sep0.0416666666	9/2/2005	1:00 AM	63.4	63.5	63.4	84	58.5	0	S	0	1	S	63.4	63.8	63.8	30.031	0	0	0.017	0	67.8	59	341		99.7	15
2-Sep0.0520833333	9/2/2005	1:15 AM	63.1	63.4	63.1	84	58.2	0	—	0	0	—	63.1	63.6	63.8	30.032	0	0	0.02	0	67.5	59	342		100	15
2-Sep0.0625	9/2/2005	1:30 AM	62.9	63.1	62.8	85	58.3	0	E	0	1	E	62.9	63.4	63.4	30.03	0	0	0.022	0	67	60	342		100	15
2-Sep0.0729166666	9/2/2005	1:45 AM	62.7	62.9	62.7	85	58.1	0	S	0	1	ESE	62.7	63.1	63.1	30.03	0	0	0.024	0	66.7	59	342		100	15
2-Sep0.0833333333	9/2/2005	2:00 AM	62.6	62.7	62.6	85	59	0	SSW	0	3	SW	62.6	63	63	30.026	0	0	0.026	0	66.4	59	341		99.7	15
2-Sep0.09375	9/2/2005	2:15 AM	62.4	62.6	62.4	85	57.8	0	S	0	1	S	62.4	62.8	62.8	30.027	0	0	0.027	0	66.2	60	342		100	15
2-Sep0.1041666666	9/2/2005	2:30 AM	62.3	62.4	62.3	85	57.7	0	S	0	3	SSW	62.3	62.7	62.7	30.024	0	0	0.028	0	66.1	60	342		100	15
2-Sep0.1145833333	9/2/2005	2:45 AM	62.1	62.3	62.1	86	57.8	0	SSW	0	2	SSW	62.1	62.5	62.5	30.021	0	0	0.03	0	65.8	60	342		100	15
2-Sep0.125	9/2/2005	3:00 AM	62.1	62.1	62.1	86	57.9	0	SSW	0	2	SSW	62.1	62.5	62.6	30.022	0	0	0.03	0	66.6	60	341		99.7	15
2-Sep0.1354166666	9/2/2005	3:15 AM	62	62.1	62	86	57.8	0	SSW	0	2	S	62	62.3	62.3	30.021	0	0	0.031	0	65.4	60	340		99.4	15
2-Sep0.1458333333	9/2/2005	3:30 AM	61.9	62	61.9	86	57.6	0	—	0	0	—	61.9	62.1	62.1	30.021	0	0	0.033	0	65.1	60	342		100	15
2-Sep0.15625	9/2/2005	3:45 AM	61.9	61.9	61.9	86	57.6	0	—	0	0	—	61.9	62.1	62.1	30.021	0	0	0.033	0	64.9	60	342		100	15
2-Sep0.1666666666	9/2/2005	4:00 AM	61.6	61.9	61.5	88	57.4	0	—	0	0	—	61.6	61.9	61.9	30.021	0	0	0.035	0	64.8	60	342		100	15
2-Sep0.1770833333	9/2/2005	4:15 AM	61.5	61.6	61.5	87	57.6	0	—	0	0	—	61.5	61.8	61.8	30.022	0	0	0.036	0	64.6	60	342		100	15
2-Sep0.1875	9/2/2006	4:30 AM	61.3	61.5	61.3	87	67.4	0	—	0	0	—	61.3	61.6	61.6	30.022	0	0	0.039	0	64.3	60	342		100	15
2-Sep0.1979166666	9/2/2005	4:45 AM	61.2	61.3	61.2	88	57.6	0	—	0	0	—	61.2	61.5	61.5	30.02	0	0	0.04	0	64.1	60	342		100	15
2-Sep0.2083333333	9/2/2005	5:00 AM	61.2	61.2	61	89	57.6	0	SSE	0	1	SSE	61.2	61.5	61.5	30.021	0	0	0.04	0	64.1	60	342		100	15
2-Sep0.21875	9/2/2005	5:15 AM	61.2	61.2	61.2	89	57.6	0	SSW	0	2	S	61.2	61.5	61.5	30.021	0	0	0.04	0	64.1	59	341		99.7	15
2-Sep0.2291666666	9/2/2006	5:30 AM	61.3	61.3	61.2	88	67.7	0	S	0	1	SSE	61.3	61.6	61.6	30.021	0	0	0.039	0	64	59	342		100	15
2-Sep0.2395833333	9/2/2005	5:45 AM	61.3	61.3	61.2	89	57.7	0	SSW	0	2	SSW	61.3	61.6	61.6	30.021	0	0	0.039	0	64	59	342		100	15
2-Sep0.25	9/2/2005	6:00 AM	61.5	61.5	61.3	89	57.9	0	SSW	0	2	SW	61.5	61.9	61.9	30.021	0	0	0.036	0	64.3	61	342		100	15
2-Sep0.2604166666	9/2/2005	6:15 AM	61.5	61.5	61.5	89	57.9	0	ESE	0	1	SSE	61.5	61.9	61.9	30.03	0	0	0.036	0	64.9	62	342		100	15
2-Sep0.2708333333	9/2/2005	6:30 AM	61.5	61.6	61.5	88	57.9	0	E	0	2	E	61.5	61.9	61.9	30.036	0	0	0.036	0	65.1	62	342		100	15
2-Sep0.28125	9/2/2005	6:45 AM	61.6	61.6	61.5	87	67.7	0	SSW	0	2	SSW	61.6	61.9	61.9	30.037	0	0	0.035	0	65.1	62	342		100	15
2-Sep0.2916666666	9/2/2005	7:00 AM	61.6	61.9	61.6	87	57.7	0	E	0	2	E	61.6	61.9	61.9	30.042	0	0	0.035	0	65.1	62	342		100	15
2-Sep0.3020833333	9/2/2005	7:15 AM	61.9	61.9	61.9	87	57.9	0	E	0	2	E	61.9	62.2	62.2	30.049	0	0	0.033	0	65.3	62	341		99.7	15
2-Sep0.3125	9/2/2005	7:30 AM	62.1	62.1	61.9	85	57.8	0	ESE	0	1	S	62.1	62.5	62.5	30.05	0	0	0.03	0	65.8	64	342		100	15
2-Sep0.3229166666	9/2/2005	7:45 AM	62.1	62.1	62.1	86	57.9	0	ESE	0	2	ESE	62.1	62.6	62.6	30.049	0	0	0.03	0	65.2	68	342		100	15
2-Sep0.3333333333	9/2/2005	8:00 AM	62.7	62.7	62.1	84	57.8	0	SW	0	2	SW	62.7	63.1	63.1	30.047	0	0	0.024	0	66.9	66	342		100	15
2-Sep0.34375	9/2/2006	8:15 AM	63.2	63.2	62.7	84	59.3	0	ESE	0	2	E	63.2	63.7	63.7	30.062	0	0	0.019	0	67.9	67	341		99.7	15
2-Sep0.3541666666	9/2/2005	8:30 AM	63.7	63.7	63.2	83	59.4	0	ESE	0	2	ESE	63.7	64.2	64.2	30.063	0	0	0.014	0	68.7	66	342		100	15

2-Sep0.3845833333	9/2/2005	8:45 AM	63.9	64	63.7	83	58.6	0	ESE	0	2	E	63.9	64.4	64.4	30.054	0	0	0.011	0	69.6	65	342	100	15
2-Sep0.375	9/2/2005	9:00 AM	64.2	64.2	63.9	82	58.6	0	ESE	0	2	ESE	64.2	64.8	64.9	30.056	0	0	0.009	0	69.9	65	340	99.4	15
2-Sep0.3854166666	9/2/2005	9:15 AM	65	65	64.2	80	58.7	0	E	0	1	E	65	65.7	65.7	30.054	0	0	0	0	70.7	65	329	96.2	15
2-Sep0.3958333333	9/2/2005	9:30 AM	67.3	67.3	65	75	59.1	0	NNW	0	1	NW	67.3	68.1	68.1	30.056	0	0	0	0.024	72.1	64	335	99	15
2-Sep0.40625	9/2/2005	9:45 AM	67.9	67.9	67.3	74	59.3	0	ESE	0	1	SE	67.9	68.7	68.7	30.065	0	0	0	0.03	73.1	62	333	97.4	15
2-Sep0.4166666666	9/2/2005	10:00 AM	68.6	68.6	67.9	73	59.6	0	ESE	0	3	ESE	68.6	69.4	69.4	30.065	0	0	0	0.037	74.3	60	336	98.2	15
2-Sep0.4270833333	9/2/2005	10:15 AM	69.6	69.8	68.6	70	59.4	0	ENE	0	2	ENE	69.6	69.8	69.8	30.063	0	0	0	0.048	75	58	340	99.4	15
2-Sep0.4375	9/2/2005	10:30 AM	70.3	70.3	69.8	69	59.6	0	SW	0	2	NE	70.3	70.4	70.4	30.062	0	0	0	0.056	76.1	57	340	99.4	15
2-Sep0.4479166666	9/2/2005	10:45 AM	71.3	71.3	70.3	69	60.8	0	E	0	3	ENE	71.3	71.7	71.7	30.055	0	0	0	0.066	77	58	341	99.7	15
2-Sep0.4583333333	9/2/2005	11:00 AM	71.8	71.8	71.3	66	59.6	1	ESE	0.25	5	N	71.8	71.8	71.8	30.052	0	0	0	0.068	77.9	54	342	100	15
2-Sep0.46875	9/2/2005	11:15 AM	72.5	72.5	71.6	64	59.6	1	ESE	0.25	3	ESE	72.5	72.9	72.9	30.049	0	0	0	0.078	78.8	52	340	99.4	15
2-Sep0.4791666666	9/2/2005	11:30 AM	74.4	74.4	72.5	62	60.5	0	ESE	0	3	ESE	74.4	75.4	76.4	30.041	0	0	0	0.098	79.7	51	336	98.2	15
2-Sep0.4895833333	9/2/2005	11:45 AM	74.9	74.9	74.4	59	59.6	1	ESE	0.25	4	ESE	74.9	75.7	75.7	30.037	0	0	0	0.103	81.2	49	341	99.7	15
2-Sep0.5	9/2/2005	12:00 PM	75.4	75.4	74.9	59	60.1	0	ESE	0	2	WSW	75.4	76.1	76.1	30.032	0	0	0	0.108	82.3	47	130	38	15
2-Sep0.5104166666	9/2/2005	12:15 PM	76.7	76.8	75.3	58	59.8	1	ESE	0.25	5	ESE	76.7	77.1	77.1	30.024	0	0	0	0.122	83.3	46	335	98	15
2-Sep0.5208333333	9/2/2005	12:30 PM	77	77.2	76.7	58	61.1	1	ESE	0.25	5	SSW	77	77.6	77.6	30.022	0	0	0	0.125	84.1	45	341	99.7	15
2-Sep0.53125	9/2/2005	12:45 PM	77.7	77.7	77	55	60.2	1	ESE	0.25	5	ESE	77.7	78.1	78.1	30.016	0	0	0	0.132	86.1	43	342	100	15
2-Sep0.5416666666	9/2/2005	1:00 PM	77.9	78.1	77.7	54	59.9	2	ESE	0.5	6	E	77.9	78.3	78.3	30.01	0	0	0	0.134	88.2	41	342	100	15
2-Sep0.5520833333	9/2/2005	1:15 PM	78.3	78.6	77.9	53	59.8	1	ESE	0.25	6	ESE	78.3	78.6	78.6	30.007	0	0	0	0.139	93.8	34	342	100	15
2-Sep0.5625	9/2/2005	1:30 PM	78.3	78.5	78.3	55	60.9	2	ESE	0.5	6	ESE	78.3	78.8	78.8	29.999	0	0	0	0.139	100.1	22	341	99.7	15
2-Sep0.5729166666	9/2/2005	1:45 PM	78.8	79	78.3	53	60.2	1	ESE	0.25	6	E	78.8	79.2	79.2	29.993	0	0	0	0.144	104.8	16	342	100	15
2-Sep0.5833333333	9/2/2005	2:00 PM	79	79	78.8	52	59.9	1	ESE	0.25	6	ESE	79	79.4	79.4	29.986	0	0	0	0.146	106.5	12	342	100	15
2-Sep0.59375	9/2/2005	2:15 PM	79.4	79.8	79	51	59.7	2	ESE	0.5	6	E	79.4	79.7	79.7	29.977	0	0	0	0.15	106.5	10	340	99.4	15
2-Sep0.6041666666	9/2/2005	2:30 PM	79.4	79.8	79	52	60.2	2	ESE	0.5	6	E	79.4	79.8	79.8	29.972	0	0	0	0.15	107.3	10	342	100	15
2-Sep0.6145833333	9/2/2005	2:45 PM	79.5	79.9	79.4	52	60.4	1	ESE	0.25	6	ESE	79.6	79.9	79.9	29.971	0	0	0	0.152	107.8	10	342	100	15
2-Sep0.625	9/2/2005	3:00 PM	79.2	79.9	79.2	52	60.1	1	ESE	0.25	6	ESE	79.2	79.6	79.6	29.972	0	0	0	0.148	95.1	14	342	100	15
2-Sep0.6354166666	9/2/2005	3:15 PM	79	79.2	78.8	51	59.3	2	ESE	0.5	6	E	79	79.3	79.3	29.974	0	0	0	0.146	87.1	18	342	100	15
2-Sep0.6458333333	9/2/2005	3:30 PM	78.4	78.8	78.8	52	60.2	1	E	0.25	5	ESE	78.4	78.8	78.8	29.973	0	0	0	0.15	84.9	20	341	99.7	15
2-Sep0.65625	9/2/2005	3:45 PM	79	78.8	79	52	59.8	1	ESE	0.25	4	SE	79	79.4	79.4	29.976	0	0	0	0.146	84.9	26	342	100	15
2-Sep0.6666666666	9/2/2005	4:00 PM	77.9	78.8	77.7	53	59.4	1	SW	0.25	7	SW	77.9	78.2	78.2	29.979	0	0	0	0.134	82.7	20	341	99.7	15
2-Sep0.6770833333	9/2/2005	4:15 PM	77.2	78.1	77	55	59.8	1	ESE	0.25	6	ENE	77.2	77.5	77.5	29.979	0	0	0	0.127	78.8	22	342	100	15
2-Sep0.6875	9/2/2005	4:30 PM	77.4	77.4	77.2	54	59.5	1	ESE	0.25	6	SSW	77.4	77.7	77.7	29.983	0	0	0	0.128	79.2	27	342	100	15
2-Sep0.6979166666	9/2/2005	4:45 PM	76.8	77.4	76.8	55	59.4	1	ESE	0.25	8	SE	76.8	77.1	77.1	29.983	0	0	0	0.123	78.8	28	341	99.7	15
2-Sep0.7083333333	9/2/2005	5:00 PM	76.1	77	76.1	56	59.3	1	ESE	0.25	6	E	76.1	76.5	76.5	29.979	0	0	0	0.116	65.9	24	342	100	15
2-Sep0.71875	9/2/2005	5:15 PM	75.8	76.1	75.8	56	59	1	ESE	0.25	6	SW	75.8	76.2	76.2	29.979	0	0	0	0.113	85.5	27	338	99.1	15
2-Sep0.7291666666	9/2/2005	5:30 PM	75.4	75.8	75.3	57	59.1	1	ESE	0.25	6	E	75.4	76	76	29.976	0	0	0	0.108	82.9	27	341	99.7	15
2-Sep0.7395833333	9/2/2005	5:45 PM	75.4	76	75.4	58	58.6	0	ESE	0	4	ESE	75.4	75.9	75.9	29.977	0	0	0	0.106	80.3	29	340	99.4	15
2-Sep0.75	9/2/2005	6:00 PM	74.6	75.4	74.6	59	58.8	1	ESE	0.25	5	ESE	74.6	75.2	75.2	29.989	0	0	0	0.1	78.6	35	342	100	15
2-Sep0.7604166666	9/2/2005	6:15 PM	73.9	74.6	73.9	59	58.7	1	SSW	0.25	4	E	73.9	74.5	74.5	29.99	0	0	0	0.093	77	33	340	99.4	15
2-Sep0.7708333333	9/2/2005	6:30 PM	72.7	73.9	72.7	61	58.5	1	ESE	0.25	3	E	72.7	73	73	29.994	0	0	0	0.08	74	33	339	98.8	15
2-Sep0.78125	9/2/2005	6:45 PM	72.3	72.8	72.3	60	57.6	1	SSW	0.25	5	SSW	72.3	72.4	72.4	30	0	0	0	0.076	72.8	38	341	99.7	15
2-Sep0.7916666666	9/2/2005	7:00 PM	71.1	72.3	71.1	63	57.9	1	SW	0.25	8	SW	71.1	70.9	70.9	30.007	0	0	0	0.064	70.2	44	342	100	15
2-Sep0.8020833333	9/2/2005	7:15 PM	70.1	71.1	70.1	65	57.8	1	SSW	0.25	6	SW	70.1	69.8	69.8	30.01	0	0	0	0.053	69.2	43	341	99.7	15
2-Sep0.8125	9/2/2005	7:30 PM	68.3	70.1	68.3	67	57.8	0	SSW	0	6	SSW	68.3	69.3	69.3	30.015	0	0	0	0.045	69	45	339	97.4	15
2-Sep0.8229166666	9/2/2005	7:45 PM	68.9	69.3	68.8	69	58.2	0	E	0	3	E	68.8	69.1	69.1	30.021	0	0	0	0.04	69.8	49	335	98	15
2-Sep0.8333333333	9/2/2005	8:00 PM	68.6	68.8	68.6	70	58.4	0	ESE	0	2	ESE	68.6	69.1	69.1	30.023	0	0	0	0.037	70.1	50	219	64	15
2-Sep0.84375	9/2/2005	8:15 PM	67.8	68.3	67.8	73	58.8	1	SSW	0.25	3	WSW	67.8	68.5	68.5	30.026	0	0	0	0.029	70.1	52	256	74.8	15
2-Sep0.8541666666	9/2/2005	8:30 PM	67.1	67.8	67.1	74	58.6	1	SSW	0.25	3	SSW	67.1	67.8	67.8	30.036	0	0	0	0.022	70.4	58	342	100	15
2-Sep0.8645833333	9/2/2005	8:45 PM	66.9	67.1	66.9	75	58.7	0	SSW	0	3	SW	66.9	67.6	67.6	30.041	0	0	0	0.02	70.9	68	342	100	15
2-Sep0.875	9/2/2005	9:00 PM	66.8	66.9	66.8	75	58.8	0	SSW	0	3	SSW	66.8	67.5	67.5	30.05	0	0	0	0.019	70.6	60	341	99.7	15
2-Sep0.8854166666	9/2/2005	9:15 PM	66.3	66.8	66.3	77	58.9	0	SSW	0	3	SW	66.3	67	67	30.053	0	0	0	0.014	70.1	59	339	99.1	15
2-Sep0.8958333333	9/2/2005	9:30 PM	66	66.3	66	78	58.9	0	SSW	0	3	SSW	66	66.7	66.7	30.056	0	0	0	0.01	69.9	60	342	100	15
2-Sep0.90625	9/2/2005	9:45 PM	65.6	66	65.6	79	58.9	1	SSW	0.25	3	SSW	65.6	66.3	66.3	30.062	0	0	0	0.006	69.6	60	341	99.7	15
2-Sep0.9166666666	9/2/2005	10:00 PM	65.5	65.6	65.5	80	59.2	0	SSW	0	3	SW	65.5	66.3	66.3	30.065	0	0	0	0.005	69.4	61	341	99.7	15
2-Sep0.9270833333	9/2/2005	10:15 PM	65.2	65.5	65.2	81	59.2	0	SSW	0	2	SSW	65.2	66	66	30.067	0	0	0	0.002	69.4	61	342	100	15
2-Sep0.9375	9/2/2005	10:30 PM	65	65.2	65	81	59	0	SSW	0	2	SSW	65	65.7	65.7	30.073	0	0	0	0	69	61	342	100	15
2-Sep0.9479166666	9/2/2005	10:45 PM	64.9	65	64.6	81	59.8	0	SSW	0	1	SSW	64.9	65.5	65.5	30.077	0	0	0.002	0	68	62	340	99.4	15
2-Sep0.9583333333	9/2/2005	11:00 PM	64.7	64.9	64.7	81	59.7	0	SSE	0	1	SSE	64.7	65.4	65.4	30.077	0	0	0.003	0	68.9	62	341	99.7	15
2-Sep0.96875	9/2/2005	11:15 PM	64.5	64.7	64.5	82	59.9	0	SSE	0	1	SSE	64.5	65.1	65.1	30.078	0	0	0.005	0	68.7	63	342	100	15
2-Sep0.9791666666	9/2/2005	11:30 PM	64.3	64.5	64.3	82	59.7	0	S	0	1	S	64.3	64.9	64.9	30.082	0	0	0.007	0	68.5	63	342	100	15
2-Sep0.9895833333	9/2/2005	11:45 PM	64.2	64.3	64.2	82	59.6	0	SSW	0	2	SSW	64.2	64.8	64.8	30.079	0	0	0.008	0	68.4	63	342	100	15
3-Sep0	9/3/2005	12:00 AM	63.9	64.2	63.9	83	59.6	0	SSW	0	2	SSW	63.9	64.4	64.4	30.082	0	0	0.011	0	68	64	340	99.4	15
3-Sep0.0104166666	9/3/2005	12:15 AM	63.7	63.9	63.7	84	59.9	0	S	0	2	S	63.7	64.2	64.2	30.08	0	0	0.014	0	68	65	340	99.4	15
3-Sep0.0208333333	9/3/2005	12:30 AM	63.4	63.7	63.4	84	59.5	0	SSW	0	2	SSW	63.4	63.9	63.9	30.081	0	0	0.017	0	67.9	65	341	99.7	15
3-Sep0.03125	9/3/2005	12:45 AM	63.4	63.4	63.4	84	59.5	0	S	0	1	S	63.4	63.9	63.9	30.083	0	0	0.017	0	67.5	65	340	99.4	15
3-Sep0.0416666666	9/3/2006	1:00 AM	63.2	63.4	63.2	85	59.6	0	—	0	0	—	63.2	63.7	63.7	30.083	0	0	0.019	0	67.4	66	342	100	15
3-Sep0.0520833333	9/3/2006	1:15 AM	62.9	63.2	62.9	86	59.3	0	—	0	0	—	62.9	63.4	63.4	30.086	0	0	0.022	0	67.2	66	341	99.7	15
3-Sep0.0625	9/3/2006	1:30 AM	62.7	62.9	62.7	86	59.1	0	—	0	0	—	62.7	63.1	63.1	30.086	0	0	0.024	0	67	66	342	100	15
3-Sep0.0729166666	9/3/2006	1:45 AM	62.4	62.7	62.4	86	59.2	0	—	0	0	—	62.4	62.8	62.8	30.088	0	0	0.027	0	66.7	66	342	100	15
3-Sep0.0833333333	9/3/2006	2:00 AM	62.3	62.4	62.3	86	59.1	0	—	0	0	—	62.3	62.7	62.7	30.086	0	0	0.029	0	66.6	67	339	98.8	15
3-Sep0.09375	9/3/2006	2:15 AM	62.3	62.3	62.3	86	59.1	0	—	0	0	—	62.3	62.7	62.7	30.086	0	0	0.029	0	66.6	67	341	99.7	15
3-Sep0.1041666666	9/3/2006	2:30 AM	62	62.3	62	87	59.1	0	—	0	0	—	62	62.4	62.4	30.088	0	0	0.031	0	66.2	67	342	100	15
3-Sep0.1145833333	9/3/2006	2:45 AM	62	62.1	62	87	59.1	0	—	0	0	—	62	62.4	62.4	30.093	0	0	0.031	0	66.2	67	341	99.7	15
3-Sep0.125	9/3/2006	3:00 AM	62	62	62	87	59.1	0	—	0	0	—	62	62.4	62.4	30.089	0	0	0.031	0	66.1	67	341	99.7	15
3-Sep0.1354166666	9/3/2006	3:15 AM	62	62	62	87	59.1	0	S	0	1	S	62	62.4	62.4	30.088	0	0	0.031	0	66.9	67	341	99.7	15
3-Sep0.1458333333	9/3/2006	3:30 AM	61.8	62	61.8	87	57.9	0	S	0	1	S	61.8	62.2	62.2	30.084	0	0	0.033	0	65.8	67	342	100	15
3-Sep0.15625	9/3/2006	3:45 AM	61.6	61.8	61.6	87	57.7	0	—	0	0	—	61.6	61.9	61.9	30.082	0	0	0.035	0	65.8	68	341	99.7	15
3-Sep0.1666666666	9/3/2006	4:00 AM	61.3	61.6	61.3	87	57.4	0	—	0	0	—	61.3	61.6	61.6	30.083	0	0	0.039	0	65.6	68	341	99.7	15
3-Sep0.1770833333	9/3/2006	4:15 AM	61	61.3	61	87	57.1	0	—	0	0	—	61	61.3	61.3	30.084	0	0	0.042	0	65.4	68	342	100	15
3-Sep0.1875	9/3/2006	4:30 AM	60.9	61	60.9	87	57	0	—	0	0	—	60.9	61.2	61.2	30.084	0	0	0.043	0	65.3	68	341	99.7	15
3-Sep0.1979166666	9/3/2006	4:45 AM	60.7	60.9	60.7	88	57.1	0	—	0	0	—	60.7	61	61	30.086	0	0	0.045	0	65.1	69	341	99.7	15
3-Sep0.2083333333	9/3/2006	5:00 AM	60.7	60.7	60.7	88	57.1	0	—	0	0	—	60.7	61	61	30.089	0	0	0.045	0	64.9	70	342	100	15
3-Sep0.21875	9/3/2006	5:15 AM	60.5	60.7	60.5	88	56.9	0	—	0	0	—	60.5	60.8	60.8	30.093	0	0	0.047	0	64.8	70	339	98.8	15
3-Sep0.2291666666	9/3/2006	5:30 AM	60.4	60.5	60.4	88	56.8	0	—	0	0	—	60.4	60.7	60.7	30.096	0	0	0.048	0	64.6	70	340	99.4	15

3-Sep0.2395833333	9/3/2005	5:45 AM	60.2	60.4	60.2	69	58.9	0	—	0	0	—	60.2	60.5	60.5	30.098	0	0	0.05	0	64.6	70	342	100	15
3-Sep0.25	9/3/2005	6:00 AM	60.1	60.2	60.1	69	58.8	0	—	0	0	—	60.1	60.4	60.4	30.101	0	0	0.051	0	64.3	70	342	100	15
3-Sep0.2604166666	9/3/2005	6:15 AM	59.9	60.1	59.8	69	56.6	0	—	0	0	—	59.9	60.2	60.2	30.107	0	0	0.053	0	64.1	70	342	100	15
3-Sep0.2708333333	9/3/2005	6:30 AM	59.9	60.1	59.8	90	57	0	S	0	1	S	59.9	60.2	60.2	30.11	0	0	0.053	0	64.1	70	340	99.4	15
3-Sep0.29125	9/3/2005	6:45 AM	59.9	59.9	59.8	91	57.3	0	SE	0	1	SE	59.9	60.2	60.2	30.115	0	0	0.053	0	64.1	71	339	99.6	15
3-Sep0.2916666666	9/3/2005	7:00 AM	59.6	59.9	59.6	91	57	0	SE	0	1	SE	59.6	59.9	59.9	30.117	0	0	0.058	0	64.3	71	341	99.7	15
3-Sep0.3020833333	9/3/2005	7:15 AM	60.1	60.1	59.5	82	57.8	0	SE	0	1	SE	60.1	60.4	60.4	30.117	0	0	0.051	0	64.5	71	340	99.4	15
3-Sep0.3125	9/3/2005	7:30 AM	59.9	60.1	59.9	82	57.6	0	SSW	0	3	SSW	59.9	60.2	60.2	30.122	0	0	0.053	0	64.8	71	339	99.1	16
3-Sep0.3229166666	9/3/2005	7:45 AM	60.2	60.2	59.9	82	57.9	0	SE	0	1	SE	60.2	60.6	60.6	30.128	0	0	0.05	0	64.9	71	341	99.7	15
3-Sep0.3333333333	9/3/2005	8:00 AM	60.2	60.2	60.1	81	57.6	0	SW	0	3	SSW	60.2	60.5	60.6	30.129	0	0	0.05	0	65.3	72	341	99.7	15
3-Sep0.34375	9/3/2005	8:15 AM	60.5	60.5	60.2	81	57.9	0	SSW	0	2	SSW	60.5	60.9	60.9	30.132	0	0	0.047	0	65.9	72	342	100	15
3-Sep0.3541666666	9/3/2005	8:30 AM	61.2	61.2	60.5	89	57.8	1	SSW	0.25	3	SSW	61.2	61.6	61.6	30.136	0	0	0.04	0	66.6	72	341	99.7	15
3-Sep0.3645833333	9/3/2005	8:45 AM	61.5	61.5	61.2	88	58.2	1	SSW	0.25	3	SSW	61.5	61.9	61.9	30.138	0	0	0.036	0	67.2	71	341	99.7	15
3-Sep0.375	9/3/2005	9:00 AM	62.3	62.3	61.5	87	58.4	0	ESE	0	2	SSW	62.3	62.7	62.7	30.14	0	0	0.029	0	68.2	71	339	99.9	15
3-Sep0.3854166666	9/3/2005	9:15 AM	63.4	63.4	62.3	84	58.5	0	SW	0	3	SW	63.4	63.9	63.9	30.138	0	0	0.017	0	69.4	69	340	99.4	15
3-Sep0.3958333333	9/3/2005	9:30 AM	64.2	64.2	63.4	83	58.9	1	SSW	0.25	3	SW	64.2	64.8	64.8	30.141	0	0	0.008	0	70.6	67	338	99.2	15
3-Sep0.40625	9/3/2005	9:45 AM	65.3	65.3	64.2	82	59.7	0	E	0	3	E	65.3	66.1	66.1	30.134	0	0	0	0.003	71.4	65	99	28.1	15
3-Sep0.4166666666	9/3/2005	10:00 AM	66.8	66.8	65.3	77	59.4	0	SW	0	3	SW	66.8	67.6	67.6	30.134	0	0	0	0.019	72.3	64	340	99.4	15
3-Sep0.4270833333	9/3/2005	10:15 AM	68.3	68.3	66.8	72	58.9	0	ESE	0	3	ESE	68.3	69	68	30.136	0	0	0	0.034	73.3	63	342	100	15
3-Sep0.4375	9/3/2005	10:30 AM	68.9	68.9	68.3	71	60.1	0	E	0	2	E	68.9	70.1	70.1	30.133	0	0	0	0.051	74.3	61	342	100	15
3-Sep0.4479166666	9/3/2005	10:45 AM	71.3	71.3	68.9	65	58.9	0	SSW	0	3	E	71.3	71.3	71.3	30.131	0	0	0	0.066	75.4	59	339	99.1	15
3-Sep0.4583333333	9/3/2005	11:00 AM	72.5	72.5	71.3	65	60.5	0	SSW	0	3	ESE	72.5	73.1	73.1	30.129	0	0	0	0.078	76.4	57	342	100	15
3-Sep0.46875	9/3/2005	11:15 AM	74	74	72.5	63	60.6	0	ESE	0	2	ESE	74	75	75	30.127	0	0	0	0.094	77.7	57	341	98.7	15
3-Sep0.4791666666	9/3/2005	11:30 AM	75.1	75.1	74	68	58.9	0	N	0	3	N	75.1	75.9	75.9	30.126	0	0	0	0.106	79	65	342	100	15
3-Sep0.4895833333	9/3/2005	11:45 AM	76	76	75.1	68	60.2	1	N	0.25	3	ENE	76	76.5	76.6	30.118	0	0	0	0.115	81.4	61	342	100	15
3-Sep0.5	9/3/2005	12:00 PM	76.8	76.8	76	68	59.8	0	E	0	3	ESE	76.8	77.2	77.2	30.113	0	0	0	0.123	82.3	49	341	99.7	15
3-Sep0.5104166666	9/3/2005	12:15 PM	77.2	77.2	76.8	65	58.8	1	ESE	0.26	4	ESE	77.2	77.5	77.5	30.111	0	0	0	0.127	83.3	47	341	99.7	15
3-Sep0.5208333333	9/3/2005	12:30 PM	77.9	77.9	77.4	53	59.4	1	ESE	0.25	5	ESE	77.9	78.2	78.2	30.108	0	0	0	0.134	83.3	40	342	100	15
3-Sep0.53125	9/3/2005	12:45 PM	78.8	78.8	77.9	52	59.7	1	ESE	0.25	5	ESE	78.8	79.1	79.1	30.099	0	0	0	0.144	81.2	26	341	99.7	15
3-Sep0.5416666666	9/3/2005	1:00 PM	79.6	79.9	78.8	51	58.9	1	ESE	0.25	6	E	79.6	79.8	79.8	30.094	0	0	0	0.152	79.9	25	341	99.7	15
3-Sep0.5520833333	9/3/2005	1:15 PM	79.6	79.9	79.6	50	58.5	1	ESE	0.25	6	N	79.8	79.8	79.8	30.089	0	0	0	0.154	82.5	22	340	99.4	15
3-Sep0.5625	9/3/2005	1:30 PM	80.5	80.5	79.8	49	58.6	1	ESE	0.26	6	ESE	80.5	80.5	80.6	30.081	0	0	0	0.161	81.9	20	339	99.1	15
3-Sep0.5729166666	9/3/2006	1:45 PM	81.2	81.2	80.5	47	59.1	1	ESE	0.25	4	ESE	81.2	81.1	81.1	30.078	0	0	0	0.169	100.6	18	341	99.7	15
3-Sep0.5833333333	9/3/2005	2:00 PM	81.1	81.4	81.1	49	59.6	1	ESE	0.25	7	ESE	81.1	81.1	81.1	30.099	0	0	0	0.169	107.1	14	341	99.7	15
3-Sep0.59375	9/3/2005	2:15 PM	81.6	81.6	81.1	46	59.2	1	ESE	0.25	6	E	81.6	81.4	81.4	30.083	0	0	0	0.173	110.1	11	342	100	15
3-Sep0.6041666666	9/3/2005	2:30 PM	81.6	81.6	81.2	46	58.5	1	ESE	0.25	6	ESE	81.6	81.5	81.5	30.055	0	0	0	0.173	111.9	11	341	99.7	15
3-Sep0.6145833333	9/3/2005	2:45 PM	81.8	82	81.6	44	57.8	1	ESE	0.25	5	SSW	81.8	81.5	81.6	30.051	0	0	0	0.175	111	11	340	99.4	15
3-Sep0.625	9/3/2005	3:00 PM	82.2	82.2	81.6	44	56.1	1	ESE	0.25	6	SW	82.2	82.1	82.1	30.047	0	0	0	0.179	99.9	14	332	97.1	16
3-Sep0.6354166666	9/3/2005	3:15 PM	81.8	82.4	81.8	47	59.6	1	ESE	0.25	6	WSW	81.8	81.9	81.9	30.042	0	0	0	0.175	82.5	15	334	97.7	16
3-Sep0.6458333333	9/3/2005	3:30 PM	81.8	81.6	81.6	46	69	1	ESE	0.25	6	E	81.8	81.8	81.8	30.04	0	0	0	0.176	90.1	18	342	100	15
3-Sep0.65625	9/3/2005	3:45 PM	80.7	81.8	80.7	46	59.2	1	ESE	0.26	7	E	80.7	80.6	80.6	30.042	0	0	0	0.164	86.1	20	339	99.1	15
3-Sep0.6666666666	9/3/2005	4:00 PM	79.4	80.9	79.4	49	59.5	1	ESE	0.25	7	E	79.4	79.5	79.5	30.044	0	0	0	0.16	84.9	22	335	98	15
3-Sep0.6770833333	9/3/2005	4:15 PM	79	79.4	78.8	50	58.9	1	ESE	0.25	7	E	79	79.2	79.2	30.041	0	0	0	0.146	82.3	29	336	99.2	15
3-Sep0.6875	9/3/2005	4:30 PM	78.3	79	78.1	52	59.2	1	ESE	0.25	6	E	78.3	78.6	78.5	30.036	0	0	0	0.139	87.7	21	339	99.1	15
3-Sep0.6875833333	9/3/2005	4:45 PM	78.1	78.5	77.9	50	57.8	1	ESE	0.25	6	E	78.1	78.1	78.1	30.038	0	0	0	0.136	84.9	25	341	99.7	15
3-Sep0.7083333333	9/3/2005	5:00 PM	77.2	78.1	77.2	49	56.6	1	SE	0.25	6	ESE	77.2	77	77	30.036	0	0	0	0.127	88.2	26	339	99.8	15
3-Sep0.71875	9/3/2005	5:15 PM	76.8	77.2	76.7	50	55.8	1	ESE	0.25	7	SSW	76.8	76.6	76.6	30.036	0	0	0	0.123	86.5	24	335	99	15
3-Sep0.7291666666	9/3/2005	5:30 PM	76.1	76.8	76.1	50	56.1	1	ESE	0.25	6	ESE	76.1	76.1	76.1	30.037	0	0	0	0.116	82.5	26	335	99	15
3-Sep0.7395833333	9/3/2005	5:45 PM	76	76.5	76	53	57.5	0	SE	0	3	SW	76	76.2	76.2	30.039	0	0	0	0.115	79.9	29	120	35.5	15
3-Sep0.75	9/3/2005	6:00 PM	75.1	76	75.1	53	56.8	1	ESE	0.25	6	ESE	75.1	75.4	75.4	30.04	0	0	0	0.105	78.6	31	342	100	15
3-Sep0.7604166666	9/3/2005	6:15 PM	74	75.1	74	57	57.8	1	ESE	0.25	7	ESE	74	74.4	74.4	30.045	0	0	0	0.094	74.9	37	342	100	15
3-Sep0.7708333333	9/3/2005	6:30 PM	73.3	74	73.3	59	59.1	1	SSW	0.25	5	SSW	73.3	73.7	73.7	30.043	0	0	0	0.086	74	35	341	99.7	15
3-Sep0.76125	9/3/2005	6:45 PM	72.7	73.3	72.7	51	59.5	1	ESE	0.25	6	ESE	72.7	73	73	30.052	0	0	0	0.08	72.1	40	342	100	15
3-Sep0.7916666666	9/3/2006	7:00 PM	71.5	72.7	71.5	63	59.2	0	ESE	0	3	SSW	71.5	71.4	71.4	30.053	0	0	0	0.069	71.8	46	339	99.1	15
3-Sep0.8020833333	9/3/2005	7:15 PM	70.8	71.5	70.8	68	58.9	0	SSW	0	2	SSW	70.6	70.8	70.8	30.056	0	0	0	0.06	71.1	50	340	99.4	15
3-Sep0.8125	9/3/2005	7:30 PM	69.4	70.6	69.4	70	59.2	0	SSW	0	5	SSW	69.4	69.7	69.7	30.064	0	0	0	0.046	71.1	49	343	100	15
3-Sep0.8229166666	9/3/2005	7:45 PM	68.4	69.4	68.4	72	69	0	SSE	0	6	E	68.4	69.1	69.1	30.067	0	0	0	0.035	70.9	49	342	100	15
3-Sep0.8333333333	9/3/2005	8:00 PM	67.6	68.4	67.6	74	68	1	E	0.25	5	ENE	67.6	68.4	68.4	30.071	0	0	0	0.027	70.6	52	342	100	15
3-Sep0.84375	9/3/2005	8:15 PM	67.4	67.6	67.4	76	59.2	0	SW	0	3	S	67.4	68.2	68.2	30.09	0	0	0	0.025	70.4	52	342	100	16
3-Sep0.8541666666	9/3/2005	8:30 PM	67.1	67.4	67.1	77	59.6	0	SE	0	2	SE	67.1	69	69	30.084	0	0	0	0.022	70.4	54	341	99.7	15
3-Sep0.8645833333	9/3/2005	8:45 PM	66.6	67.1	66.6	79	59.6	0	E	0	1	ESE	66.6	67.5	67.5	30.09	0	0	0	0.017	70.2	57	341	99.7	15
3-Sep0.875	9/3/2005	9:00 PM	66.6	66.6	66.6	79	59.5	0	ESE	0	2	E	66.6	67.5	67.5	30.1	0	0	0	0.017	70.2	59	340	99.4	15
3-Sep0.8854166666	9/3/2005	9:15 PM	66.1	66.4	66.1	79	59.4	0	ESE	0	2	ESE	66.1	66.9	66.9	30.102	0	0	0	0.011	70.1	59	340	99.4	15
3-Sep0.8958333333	9/3/2005	9:30 PM	66.1	66.1	66.1	80	59.7	0	WSW	0	3	E	66.1	67	67	30.108	0	0	0	0.011	69.8	60	342	100	15
3-Sep0.90625	9/3/2005	9:45 PM	65.8	66.1	65.8	81	59.6	0	S	0	2	SSW	65.8	66.7	66.7	30.112	0	0	0	0.009	68.7	60	342	100	15
3-Sep0.9166666666	9/3/2005	10:00 PM	65.6	65.8	65.6	81	59.6	0	SSW	0	2	SW	65.6	66.4	66.4	30.115	0	0	0	0.009	69.6	62	342	100	15
3-Sep0.9270833333	9/3/2005	10:15 PM	65.5	65.6	65.5	81	59.5	0	SSW	0	2	SSW	65.5	66.3	66.3	30.114	0	0	0	0.005	69.6	62	342	100	15
3-Sep0.9375	9/3/2005	10:30 PM	65.2	65.5	65.2	82	59.6	0	S	0	1	S	65.2	68	68	30.117	0	0	0	0.002	69.4	64	340	99.4	15
3-Sep0.9479166666	9/3/2005	10:45 PM	65	65.2	65	82	59.4	0	SSE	0	1	SSE	68	65.7	65.7	30.122	0	0	0	0	68.2	67	342	100	15
3-Sep0.8583333333	9/3/2005	11:00 PM	64.8	65	64.8	83	59.5	0	SSW	0	2	S	64.8	65.5	65.5	30.128	0	0	0.002	0	69.2	59	342	100	16
3-Sep0.8675	9/3/2005	11:15 PM	64.7	64.8	64.7	83	59.4	0	SSW	0	3	S	64.7	65.4	65.4	30.127	0	0	0.003	0	69	59	342	100	15
3-Sep0.8791666666	9/3/2005	11:30 PM	64.5	64.7	64.5	83	59.2	0	SSW	0	1	SSW	64.5	65.2	65.2	30.128	0	0	0.005	0	68.4	69	342	100	15
3-Sep0.8958333333	9/3/2005	11:45 PM	64.3	64.5	64.3	83	59	0	SSW	0	2	SSW	64.3	64.8	64.8	30.131	0	0	0.007	0	67.9	58	342	100	15
4-Sep0	9/4/2005	12:00 AM	64.5	64.5	64.3	83	59.2	0	SSW	0	1	SSW	64.5	65.2	65.2	30.136	0	0	0.006	0	67.5	58	342	100	15
4-Sep0.0104166666	9/4/2005	12:15 AM	64.2	64.5	64.2	83	58.9	0	—	0	0	—	64.2	64.8	64.8	30.142	0	0	0.008	0	67	58	339	99.1	15
4-Sep0.0208333333	9/4/2005	12:30 AM	63.9	64.2	63.9	83	58.6	0	S	0	1	S	63.9	64.4	64.4	30.142	0	0	0.011	0	66.7	59	337	96.5	15
4-Sep0.03125	9/4/2005	12:45 AM	63.7	63.9	63.7	83	58.4	0	SSW	0	1	SSW	63.7	64.2	64.2	30.145	0	0	0.014	0	68.4	59	341	99.7	15
4-Sep0.0416666666	9/4/2005	1:00 AM	63.5	63.7	63.5	84	58.6	0	—	0	0	—	63.5	64	64	30.145	0	0	0.016	0	66.1	60	341	99.7	15
4-Sep0.0520833333	9/4/2005	1:15 AM	63.2	63.5	63.2	84	58.3	0	—	0	0	—	63.2	63.7	63.7	30.141	0	0	0.018	0	66.9	58	340	99.4	15
4-Sep0.0625	9/4/2005	1:30 AM	63.2	63.2	63.2	84	58.3	0	S	0	1	S	63.2	63.7	63.7	30.141	0	0	0.018	0	65.6	60	337	98.5	15
4-Sep0.0729166666	9/4/2005	1:45 AM	63.1	63.2	63.1	84	58.2	0	S	0	1	S	63.1	63.8	63.8	30.134	0	0	0.02	0	65.3	61	340	99.4	15
4-Sep0.0833333333	9/4/2005	2:00 AM	62.7	63.1	62.7	85	58.1	0	—	0	0	—	62.7	63.1	63.1	30.128	0	0	0.024	0	64.8	60	331	96.9	15
4-Sep0.09375	9/4/2005	2:15 AM	62.6	62.7	62.6	85	63	0	—	0	0	—	62.6	63	63	30.128	0	0	0.025	0	64.8	64	334	97.7	15
4-Sep0.1041666666	9/4/2005	2:30 AM	62.3	62.6	62.3	66	58.1	0	—	0	0	—	62.3	62.7	62.7	30.128	0	0	0.028	0	64.8	66	335	99	15

4-Sep0.1145833333	9/4/2005	2:45 AM	62.1	62.3	62.1	86	57.9	0	—	0	0	—	62.1	62.5	62.5	30.128	0	0	0.03	0	64.6	69	339	i	99.1	15
4-Sep0.125	9/4/2005	3:00 AM	62	62.1	62	86	57.8	0	—	0	0	—	62	62.3	62.3	30.127	0	0	0.031	0	64.8	72	342	i	100	15
4-Sep0.1354166666	9/4/2005	3:15 AM	61.6	62	61.6	86	57.4	0	—	0	0	—	61.6	61.9	61.9	30.125	0	0	0.035	0	64.8	72	342	i	100	15
4-Sep0.1458333333	9/4/2005	3:30 AM	61.3	61.6	61.3	87	57.4	0	—	0	0	—	61.3	61.6	61.6	30.123	0	0	0.039	0	64.8	71	340	i	99.4	15
4-Sep0.15625	9/4/2005	3:45 AM	61.3	61.3	61.3	87	57.4	0	—	0	0	—	61.3	61.6	61.6	30.121	0	0	0.039	0	64.8	72	338	i	98.8	15
4-Sep0.1666666666	9/4/2005	4:00 AM	61.2	61.3	61.2	87	57.3	0	—	0	0	—	61.2	61.5	61.5	30.121	0	0	0.04	0	64.5	72	339	i	99.1	15
4-Sep0.1770833333	9/4/2005	4:15 AM	60.9	61.2	60.9	88	57.3	0	—	0	0	—	60.9	61.2	61.2	30.118	0	0	0.043	0	64.3	72	338	i	98.8	15
4-Sep0.1875	9/4/2005	4:30 AM	60.5	60.9	60.5	87	56.6	0	—	0	0	—	60.5	60.7	60.7	30.117	0	0	0.047	0	64	72	340	i	99.4	15
4-Sep0.1979166666	9/4/2005	4:45 AM	60.4	60.5	60.4	88	56.8	0	—	0	0	—	60.4	60.7	60.7	30.116	0	0	0.048	0	63.8	72	341	i	99.7	15
4-Sep0.2083333333	9/4/2005	5:00 AM	60.2	60.4	60.2	88	56.8	0	—	0	0	—	60.2	60.4	60.4	30.115	0	0	0.05	0	63.6	72	340	i	98.4	15
4-Sep0.21875	9/4/2005	5:15 AM	60.2	60.2	60.2	88	56.6	0	SSE	0	1	SSE	60.2	60.4	60.4	30.116	0	0	0.05	0	63.5	72	338	i	98.8	15
4-Sep0.2291666666	9/4/2005	5:30 AM	60.1	60.2	60.1	87	56.2	0	—	0	0	—	60.1	60.3	60.3	30.122	0	0	0.051	0	63.5	73	341	i	99.7	15
4-Sep0.2395833333	9/4/2005	5:45 AM	59.9	60.1	59.9	88	56.3	0	—	0	0	—	59.9	60.1	60.1	30.125	0	0	0.053	0	63.3	72	339	i	99.1	15
4-Sep0.25	9/4/2005	6:00 AM	59.8	59.9	59.8	88	56.2	0	—	0	0	—	59.8	60	60	30.127	0	0	0.054	0	63.3	73	299	i	97.4	15
4-Sep0.2604166666	9/4/2005	6:15 AM	59.6	59.8	59.6	88	56	0	—	0	0	—	59.6	59.8	59.8	30.129	0	0	0.058	0	63.2	72	132	i	38.8	15
4-Sep0.2708333333	9/4/2005	6:30 AM	59.6	59.6	59.6	88	56	0	SE	0	1	SE	59.6	59.8	59.8	30.131	0	0	0.058	0	63	72	342	i	100	15
4-Sep0.28125	9/4/2005	6:45 AM	59.5	59.6	59.5	88	55.9	0	—	0	0	—	59.5	59.7	59.7	30.134	0	0	0.057	0	62.9	72	342	i	100	15
4-Sep0.2916666666	9/4/2005	7:00 AM	59.5	59.6	59.5	89	56.3	0	—	0	0	—	59.5	59.7	59.7	30.142	0	0	0.057	0	63	72	342	i	100	15
4-Sep0.3020833333	9/4/2005	7:15 AM	59.3	59.8	59.5	89	56.6	0	—	0	0	—	59.8	60	60	30.147	0	0	0.054	0	63.3	73	342	i	100	15
4-Sep0.3125	9/4/2005	7:30 AM	60.4	60.4	59.8	87	56.5	0	S	0	1	S	60.4	60.6	60.6	30.15	0	0	0.048	0	64	73	342	i	100	15
4-Sep0.3229166666	9/4/2005	7:45 AM	61.3	61.3	60.4	87	57.4	0	S	0	1	S	61.3	61.6	61.6	30.156	0	0	0.039	0	64.6	73	342	i	100	15
4-Sep0.3333333333	9/4/2005	8:00 AM	62	62	61.3	86	57.8	0	SSW	0	2	SW	62	62.3	62.3	30.157	0	0	0.031	0	65.6	75	359	i	99.1	15
4-Sep0.34375	9/4/2005	8:15 AM	62.6	62.8	62	85	58	1	SW	0.25	3	SW	62.6	63	63	30.157	0	0	0.025	0	66.8	73	343	i	100	15
4-Sep0.3541666666	9/4/2005	8:30 AM	63.4	63.4	62.6	83	58.1	1	SW	0.25	3	SSW	63.4	63.9	63.9	30.159	0	0	0.017	0	67.4	72	342	i	100	15
4-Sep0.3645833333	9/4/2005	8:45 AM	64	64	63.4	81	58.1	0	SSW	0	2	ESE	64	64.5	64.5	30.159	0	0	0.01	0	68.4	70	342	i	100	15
4-Sep0.375	9/4/2005	9:00 AM	64.8	64.8	64	79	58.1	0	E	0	2	E	64.8	65.4	65.4	30.161	0	0	0.002	0	68.4	69	342	i	100	15
4-Sep0.3854166666	9/4/2005	9:15 AM	66.4	66.4	64.8	75	58.2	0	NE	0	1	ENE	66.4	67	67	30.161	0	0	0	0.016	70.4	68	342	i	100	15
4-Sep0.3958333333	9/4/2005	9:30 AM	66.8	66.8	66.4	73	57.9	0	ESE	0	2	SE	66.8	67.3	67.3	30.162	0	0	0	0.019	71.4	66	342	i	100	15
4-Sep0.40625	9/4/2005	9:45 AM	67.9	67.9	66.8	71	59.1	0	ESE	0	2	ESE	67.9	68.5	68.5	30.163	0	0	0	0.03	72.4	65	342	i	100	15
4-Sep0.4166666666	9/4/2005	10:00 AM	68.9	68.9	67.9	68	57.8	0	E	0	1	ENE	68.9	69.1	69.1	30.164	0	0	0	0.041	73.5	63	341	i	99.7	15
4-Sep0.4270833333	9/4/2005	10:15 AM	68.8	69.8	68.9	67	58.3	0	N	0	2	NNE	68.8	69.7	69.7	30.162	0	0	0	0.05	74.5	60	342	i	100	15
4-Sep0.4375	9/4/2005	10:30 AM	71.3	71.3	69.8	64	59.5	0	NE	0	2	N	71.3	71.2	71.2	30.161	0	0	0	0.086	75.4	59	342	i	100	15
4-Sep0.4479166666	9/4/2005	10:45 AM	71.8	71.8	71.3	62	58.1	0	ENE	0	2	ENE	71.8	71.8	71.8	30.161	0	0	0	0.071	76.3	59	341	i	99.7	15
4-Sep0.4583333333	9/4/2005	11:00 AM	73.3	73.3	71.8	60	58.6	0	NE	0	3	ENE	73.3	73.8	73.8	30.153	0	0	0	0.086	77.2	56	342	i	100	15
4-Sep0.46875	9/4/2005	11:15 AM	74.6	74.6	73.3	56	57.8	0	ENE	0	3	E	74.6	75.1	75.1	30.149	0	0	0	0.1	78	56	342	i	100	15
4-Sep0.4791666666	9/4/2005	11:30 AM	74.9	74.9	74.6	54	57.1	0	ESE	0	2	ESE	74.9	75.3	75.3	30.144	0	0	0	0.103	79.3	53	342	i	100	15
4-Sep0.4895833333	9/4/2005	11:45 AM	76.3	76.3	74.9	51	56.8	0	N	0	2	SSW	76.3	76.3	76.3	30.139	0	0	0	0.118	81.4	50	342	i	100	15
4-Sep0.5	9/4/2005	12:00 PM	77.7	77.7	76.3	52	58.7	0	ESE	0	3	ESE	77.7	77.9	77.8	30.13	0	0	0	0.132	82.3	48	342	i	100	15
4-Sep0.5104166666	9/4/2005	12:15 PM	78.3	78.3	77.7	48	57	1	ESE	0.25	5	E	78.3	78.2	78.2	30.128	0	0	0	0.139	83.3	48	342	i	100	15
4-Sep0.5208333333	9/4/2005	12:30 PM	79.2	79.2	78.3	51	59.5	1	E	0.25	6	ESE	79.2	79.5	79.5	30.125	0	0	0	0.149	84.1	46	342	i	100	15
4-Sep0.53125	9/4/2005	12:45 PM	79.8	79.8	79.2	49	58.4	1	ESE	0.25	5	SW	79.8	79.7	79.7	30.115	0	0	0	0.154	86.5	44	342	i	100	15
4-Sep0.5416666666	9/4/2005	1:00 PM	80.1	80.3	79.9	49	59.2	1	ESE	0.25	6	E	80.1	80.1	80.1	30.109	0	0	0	0.167	86.3	30	342	i	100	15
4-Sep0.5520833333	9/4/2005	1:15 PM	80.3	80.3	79.9	46	57.6	1	ESE	0.25	6	ESE	80.3	80	80	30.101	0	0	0	0.159	87.1	28	342	i	100	15
4-Sep0.5625	9/4/2005	1:30 PM	81.6	81.6	80.3	43	58.9	1	ESE	0.25	5	ESE	81.6	81.1	81.1	30.091	0	0	0	0.173	84.9	15	342	i	100	15
4-Sep0.5729166666	9/4/2005	1:45 PM	82.2	82.2	81.6	44	58.1	1	ESE	0.25	4	SW	82.2	82.1	82.1	30.081	0	0	0	0.179	89.6	11	342	i	100	15
4-Sep0.5833333333	9/4/2005	2:00 PM	82.4	82.4	82.2	41	56.3	1	ESE	0.25	6	E	82.4	82	82	30.08	0	0	0	0.181	103.3	12	341	i	99.7	15
4-Sep0.59375	9/4/2005	2:15 PM	82.6	83	82.4	39	55.1	1	ESE	0.25	6	ESE	82.6	82	82	30.07	0	0	0	0.183	105.9	11	340	i	99.4	15
4-Sep0.6041666666	9/4/2005	2:30 PM	83.4	83.4	82.6	40	56.5	1	ESE	0.25	5	E	83.4	83.3	83.3	30.064	0	0	0	0.182	108.7	10	339	i	99.1	15
4-Sep0.6145833333	9/4/2005	2:45 PM	83.2	83.4	83.2	41	57.1	1	ESE	0.25	6	ESE	83.2	83.2	83.2	30.056	0	0	0	0.19	101.7	10	342	i	100	15
4-Sep0.625	9/4/2005	3:00 PM	82.4	83.2	82.4	42	57	1	SSE	0.25	6	SE	82.4	82.1	82.1	30.051	0	0	0	0.181	90.3	11	336	i	99.2	15
4-Sep0.6354166666	9/4/2005	3:15 PM	82.4	82.8	82.2	38	54.2	1	ESE	0.25	7	ESE	82.4	81.6	81.6	30.052	0	0	0	0.181	82.9	15	331	i	98.8	15
4-Sep0.6458333333	9/4/2005	3:30 PM	81.6	82.4	81.6	37	52.8	1	ESE	0.25	7	E	81.6	80.4	80.4	30.054	0	0	0	0.173	87.5	26	337	i	98.5	15
4-Sep0.65625	9/4/2005	3:45 PM	82.6	82.6	81.6	38	54.4	1	E	0.25	5	E	82.6	81.8	81.8	30.048	0	0	0	0.163	90.5	26	147	i	43	15
4-Sep0.6666666666	9/4/2005	4:00 PM	81.1	82.6	80.9	40	54.5	2	ESE	0.5	10	SSW	81.1	80.1	80.1	30.049	0	0	0	0.166	90.1	27	342	i	100	15
4-Sep0.6770833333	9/4/2005	4:15 PM	80.5	81.1	80.5	39	53.3	2	ESE	0.5	7	ESE	80.5	79.4	79.4	30.048	0	0	0	0.161	88.8	28	342	i	100	15
4-Sep0.6875	9/4/2005	4:30 PM	79.9	80.9	79.9	45	56.7	2	ESE	0.5	8	ESE	79.9	79.5	79.5	30.038	0	0	0	0.155	94	20	342	i	100	15
4-Sep0.6979166666	9/4/2005	4:45 PM	79.9	80.1	79.9	44	56	1	SSW	0.25	6	ESE	79.9	79.4	79.4	30.04	0	0	0	0.155	97.1	17	340	i	99.4	15
4-Sep0.7083333333	9/4/2005	5:00 PM	78.5	79.9	78.5	44	54.8	1	SSW	0.25	8	W	78.5	78	78	30.039	0	0	0	0.141	89.2	13	341	i	98.7	15
4-Sep0.71875	9/4/2005	5:15 PM	77.4	78.6	77.4	46	55	1	SSE	0.25	7	ESE	77.4	77	77	30.039	0	0	0	0.129	85.5	18	342	i	100	15
4-Sep0.7291666666	9/4/2005	5:30 PM	76.7	77.4	76.7	47	55	1	ESE	0.25	6	ESE	76.7	76.4	76.4	30.039	0	0	0	0.122	81.6	20	342	i	100	15
4-Sep0.7395833333	9/4/2005	5:45 PM	76.7	76.8	76.7	48	55.5	1	ESE	0.25	7	ESE	76.7	76.4	76.4	30.043	0	0	0	0.122	77.7	33	341	i	99.7	15
4-Sep0.75	9/4/2005	6:00 PM	76.8	77.2	76.7	48	55.6	1	SSW	0.25	8	SW	76.8	76.5	76.5	30.039	0	0	0	0.123	75.6	33	342	i	100	15
4-Sep0.7604166666	9/4/2005	6:15 PM	75.8	76.8	75.6	48	54.7	1	ESE	0.25	8	E	75.8	75.7	75.7	30.04	0	0	0	0.113	74.7	35	342	i	100	15
4-Sep0.7708333333	9/4/2005	6:30 PM	75.1	75.8	75.1	50	55.2	1	ESE	0.25	4	ESE	75.1	75.2	75.2	30.04	0	0	0	0.105	73.8	36	342	i	100	15
4-Sep0.78125	9/4/2005	6:45 PM	74.4	75.1	74.4	52	55.6	0	ESE	0	3	E	74.4	74.4	74.4	30.042	0	0	0	0.099	72.6	38	342	i	100	15
4-Sep0.7916666666	9/4/2005	7:00 PM	72.7	74.4	72.7	57	56.5	0	ESE	0	3	SE	72.7	72.7	72.7	30.045	0	0	0	0.08	72.3	39	342	i	100	15
4-Sep0.8020833333	9/4/2005	7:15 PM	71.3	72.7	71.3	61	57.2	0	ESE	0	3	E	71.3	71	71	30.05	0	0	0	0.066	72.3	39	342	i	100	15
4-Sep0.8125	9/4/2005	7:30 PM	70.6	71.3	70.6	62	56.9	0	ESE	0	3	ESE	70.6	70.2	70.2	30.052	0	0	0	0.058	71.9	39	342	i	100	15
4-Sep0.8229166666	9/4/2005	7:45 PM	69.4	70.6	69.4	62	56.8	1	ESE	0.25	5	E	69.4	68.9	68.9	30.055	0	0	0	0.046	71.6	42	342	i	100	15
4-Sep0.8333333333	9/4/2005	8:00 PM	68.9	69.4	68.9	62	55.3	0	ESE	0	3	ESE	68.9	68.5	68.5	30.06	0	0	0	0.041	71.2	43	342	i	100	15
4-Sep0.84375	9/4/2005	8:15 PM	68.6	68.9	68.6	64	55.9	0	ESE	0	1	E	68.6	68.5	68.5	30.063	0	0	0	0.037	70.8	44	342	i	100	15
4-Sep0.8541666666	9/4/2005	8:30 PM	67.9	68.6	67.9	62	54.4	0	ESE	0	3	E	67.9	67.8	67.8	30.067	0	0	0	0.03	70.7	46	342	i	100	15
4-Sep0.8645833333	9/4/2005	8:45 PM	67.9	67.9	67.9	63	54.9	0	ESE	0	2	E	67.9	67.9	67.9	30.07	0	0	0	0.03	70.4	49	341	i	99.7	15
4-Sep0.875	9/4/2005	9:00 PM	67.6	67.9	67.9	68	56.7	0	ESE	0	1	ESE	67.6	68	68	30.074	0	0	0	0.027	69.9	45	342	i	100	15
4-Sep0.8854166666	9/4/2005	9:15 PM	66.9	67.6	66.9	71	57.2	0	ESE	0	2	ESE	66.9	67.3	67.3	30.084	0	0	0	0.02	68.7	57	342	i	100	15
4-Sep0.8958333333	9/4/2005	9:30 PM	66.6	66.9	66.6	73	57.7	0	—	0	0	—	66.6	67.1	67.1	30.089	0	0	0	0.017	68	53	342	i	100	15
4-Sep0.90625	9/4/2005	9:45 PM	66.4	66.6	66.4	74	57.9	0	—	0	0	—	66.4	66.9	66.9	30.098	0	0	0	0.015	67.9	59	342	i	100	15
4-Sep0.9166666666	9/4/2005	10:00 PM	66	66.4	65	75	57.8	0	—	0	0	—	66	66.5	66.5	30.099	0	0	0	0.01	69	60	342	i	100	15
4-Sep0.9270833333	9/4/2005	10:15 PM	65.5	66	65.5	76	57.7	0	—	0	0	—	65.5	66	66	30.1	0	0	0	0.006	67.2	66	341	i	99.7	15
4-Sep0.9375	9/4/2005	10:30 PM	65.3	65.5	65.3	76	57.5	0	ESE	0	1	ESE	65.3	65.7	65.7	30.104	0	0	0	0.003	67.5	66	342	i	100	15
4-Sep0.9479166666	9/4/2005	10:45 PM	65.2	65.3	65.2	77	57.8	0	—	0	0	—	65.2	65.7	65.7	30.107	0	0	0	0.002	67.7	65	342	i	100	15
4-Sep0.9583333333	9/4/2005	11:00 PM	65.2	65.2	65.2	76	57.4	0	—	0	0	—	65.2	65.6	65.6	30.113	0	0	0	0.002	67	67	342	i	100	15
4-Sep0.96875	9/4/2005	11:15 PM	65	65.2	65	77	57.6	0	—	0	0	—	65	65.5	65.5	30.112	0	0	0	0	67.2	67	341	i	99.7	15
4-Sep0.9791666666	9/4/2005	11:30 PM	64.7	65	64.7	77	57.3	0	—	0	0	—	64.7	65.1	65.1	30.114	0	0	0.003	0	67.2	67	342	i	100	15

4-Sep0.6695833333	9/4/2005	11:46 PM	66	65	64.7	77	57.6	0 —	0	0 —	65	65.5	65.5	30.112	0	0	0	0	67.4	67	342	100	15
5-Sep0	9/5/2005	12:00 AM	64.8	65	64.8	77	57.4	0 —	0	0 —	64.9	65.2	65.2	30.11	0	0	0.002	0	67.4	69	340	99.4	15
5-Sep0.0104166666	9/5/2005	12:15 AM	64.7	64.8	64.7	77	57.3	0 —	0	0 —	64.7	65.1	65.1	30.11	0	0	0.003	0	67.4	67	339	98.8	15
5-Sep0.0208333333	9/5/2005	12:30 AM	64.3	64.7	64.3	78	57.6	0 —	0	0 —	64.3	64.0	64.8	30.111	0	0	0.007	0	67.2	68	341	99.7	15
5-Sep0.03125	9/5/2005	12:45 AM	64.5	64.6	64.3	77	57.1	0 —	0	0 —	64.5	64.9	64.9	30.111	0	0	0.005	0	67.2	68	342	100	16
5-Sep0.0416666666	9/5/2005	1:00 AM	64.3	64.5	64.3	77	56.9	0 —	0	0 —	64.3	64.5	64.6	30.112	0	0	0.007	0	67.4	68	342	100	15
5-Sep0.0520833333	9/5/2005	1:15 AM	64.2	64.3	64.2	70	57.2	0 —	0	0 —	64.2	64.6	64.6	30.112	0	0	0.008	0	67.4	69	340	99.4	15
5-Sep0.0625	9/5/2005	1:30 AM	64	64.2	64	79	57.4	0 —	0	0 —	64	64.4	64.4	30.112	0	0	0.01	0	67	68	342	100	15
5-Sep0.0729166666	9/5/2005	1:45 AM	63.7	64	63.7	80	57.4	0 —	0	0 —	63.7	64.1	64.1	30.113	0	0	0.014	0	66.9	68	342	100	15
5-Sep0.0833333333	9/5/2005	2:00 AM	63.5	63.7	63.5	80	57.2	0 —	0	0 —	63.6	63.9	63.9	30.113	0	0	0.016	0	66.7	69	342	100	15
5-Sep0.09375	9/5/2005	2:15 AM	63.4	63.5	63.4	80	57.1	0 —	0	0 —	63.4	63.6	63.6	30.113	0	0	0.017	0	66.7	70	341	99.7	15
5-Sep0.1041666666	9/5/2005	2:30 AM	63.4	63.4	63.4	80	57.1	0 —	0	0 —	63.4	63.6	63.6	30.112	0	0	0.017	0	66.7	69	340	98.4	15
5-Sep0.1145833333	9/5/2005	2:45 AM	63.1	63.4	63.1	80	56.8	0 —	0	0 —	63.1	63.4	63.4	30.11	0	0	0.02	0	66.6	69	187	67.6	15
5-Sep0.125	9/5/2005	3:00 AM	62.9	63.1	62.9	80	56.8	0 —	0	0 —	62.9	63.2	63.2	30.11	0	0	0.022	0	66.2	68	253	74	15
5-Sep0.1354166666	9/5/2005	3:15 AM	62.4	62.8	62.4	78	55.8	0 —	0	0 —	62.4	62.6	62.6	30.11	0	0	0.027	0	66.1	69	342	100	15
5-Sep0.1458333333	9/5/2005	3:30 AM	62.4	62.4	62.4	77	55.1	0 S	0	1 S	62.4	62.4	62.4	30.108	0	0	0.027	0	66.1	69	342	100	15
5-Sep0.15625	9/5/2005	3:45 AM	62.4	62.4	62.4	77	55.1	0 —	0	0 —	62.4	62.4	62.4	30.107	0	0	0.027	0	66.2	69	342	100	15
5-Sep0.1666666666	9/5/2005	4:00 AM	62.1	62.4	62.1	70	66.2	0 —	0	0 —	62.1	62.1	62.1	30.105	0	0	0.03	0	66.1	69	342	100	15
5-Sep0.1770833333	9/5/2005	4:15 AM	61.6	62.1	61.6	80	55.4	0 —	0	0 —	61.6	61.7	61.7	30.104	0	0	0.035	0	65.8	69	341	98.7	15
5-Sep0.1876	9/5/2005	4:30 AM	61.3	61.6	61.3	79	54.7	0 —	0	0 —	61.3	61.3	61.3	30.103	0	0	0.039	0	65.8	70	342	100	15
5-Sep0.1979166666	9/5/2005	4:45 AM	61.2	61.3	61.2	70	54.3	0 —	0	0 —	61.2	61.1	61.1	30.106	0	0	0.04	0	65.9	71	326	95.3	15
5-Sep0.2083333333	9/5/2005	5:00 AM	61	61.2	61	79	54.4	0 —	0	0 —	61	60.9	60.8	30.111	0	0	0.042	0	65.6	70	321	93.9	15
5-Sep0.21875	9/5/2005	5:15 AM	60.7	61	60.7	78	63.8	0 NNE	0	1 NNE	60.7	60.6	60.6	30.113	0	0	0.045	0	65.3	70	342	100	15
5-Sep0.2291666666	9/5/2005	5:30 AM	60.4	60.7	60.4	78	63.5	0 N	0	1 N	60.4	60.2	60.2	30.116	0	0	0.049	0	64.8	68	342	100	15
5-Sep0.2395833333	9/5/2005	5:45 AM	60.1	60.4	60.1	78	53.2	0 —	0	0 —	60.1	59.9	59.8	30.117	0	0	0.061	0	64.9	70	342	100	15
5-Sep0.25	9/5/2005	6:00 AM	59.6	60.1	59.6	79	52.7	0 —	0	0 —	59.6	59.3	59.3	30.12	0	0	0.066	0	64.8	70	341	99.7	15
5-Sep0.2604166666	9/5/2005	6:15 AM	59.5	59.6	59.5	77	52.3	0 —	0	0 —	59.5	59.2	59.2	30.124	0	0	0.057	0	64.5	71	342	100	15
5-Sep0.2708333333	9/5/2005	6:30 AM	59.5	59.5	59.5	79	51.8	0 —	0	0 —	59.5	59.1	59.1	30.124	0	0	0.057	0	64.3	70	342	100	15
5-Sep0.28125	9/5/2005	6:45 AM	59.2	59.5	59.2	75	51.6	0 —	0	0 —	59.2	58.8	58.8	30.13	0	0	0.06	0	64.1	70	342	100	15
5-Sep0.2916666666	9/5/2005	7:00 AM	58.9	58.2	58.9	75	51	0 —	0	0 —	58.9	58.4	58.4	30.132	0	0	0.064	0	64.1	68	342	100	16
5-Sep0.3020833333	9/5/2005	7:15 AM	58.3	58.3	58.9	74	51	0 —	0	0 —	58.3	58.6	58.8	30.135	0	0	0.059	0	64.3	68	341	98.7	16
5-Sep0.3125	9/5/2005	7:30 AM	60.4	60.4	58.3	74	52.1	0 —	0	0 —	60.4	60	60	30.138	0	0	0.046	0	64.8	65	342	100	15
5-Sep0.3229166666	9/5/2005	7:45 AM	61.5	61.5	60.4	71	52	0 —	0	0 —	61.6	61	61	30.137	0	0	0.036	0	66.6	65	342	100	16
5-Sep0.3333333333	9/5/2005	8:00 AM	62.9	62.9	61.6	70	53	0 —	0	0 —	62.9	62.6	62.6	30.138	0	0	0.022	0	65.4	64	342	100	15
5-Sep0.34375	9/5/2005	8:15 AM	64	64	62.9	68	53.2	0 —	0	0 —	64	63.7	63.7	30.139	0	0	0.01	0	67.2	64	342	100	15
5-Sep0.3541666666	9/5/2005	8:30 AM	65.6	65.6	64	66	53.9	0 —	0	0 —	65.6	65.4	65.4	30.139	0	0	0	0.008	68.2	62	342	100	16
5-Sep0.3645833333	9/5/2005	8:45 AM	67.6	67.6	65.6	64	55	0 —	0	0 —	67.6	67.6	67.6	30.137	0	0	0	0.027	69.4	61	342	100	15
5-Sep0.375	9/5/2005	9:00 AM	69.1	69.1	67.6	62	55.5	0 —	0	0 —	69.1	68.7	68.7	30.136	0	0	0	0.043	70.6	60	342	100	15
5-Sep0.3854166666	9/5/2005	9:15 AM	70.6	70.6	69.1	56	55.1	0 NNE	0	1 NNE	70.6	69.8	69.8	30.136	0	0	0	0.058	71.8	60	342	100	15
5-Sep0.3958333333	9/5/2005	9:30 AM	70.4	70.6	70.3	57	54.4	0 —	0	0 —	70.4	69.4	68.4	30.14	0	0	0	0.056	72.8	60	342	100	15
5-Sep0.40625	9/5/2005	9:45 AM	70.4	70.4	70.1	55	53.5	0 —	0	0 —	70.4	69.2	69.2	30.139	0	0	0	0.056	73.6	56	342	100	16
5-Sep0.4166666666	9/5/2005	10:00 AM	72.5	72.5	70.4	50	52.8	0 NNE	0	1 NNE	72.6	71.6	71.8	30.14	0	0	0	0.078	74.9	84	342	100	16
5-Sep0.4270833333	9/5/2005	10:15 AM	74	74	72.5	49	53.6	0 N	0	2 N	74	73.6	73.6	30.135	0	0	0	0.094	76.1	52	340	99.4	15
5-Sep0.4375	9/5/2005	10:30 AM	74.8	74.8	74	46	52.7	1 N	0.25	3 N	74.8	74.6	74.6	30.132	0	0	0	0.103	77.5	60	342	100	15
5-Sep0.4479166666	9/5/2005	10:45 AM	76.1	76.1	74.8	43	52	0 N	0	2 N	76.1	75.5	76.5	30.13	0	0	0	0.116	78.6	48	342	100	15
5-Sep0.4583333333	9/5/2005	11:00 AM	77.9	77.9	76.1	39	50.8	0 N	0	2 N	77.8	76.9	76.8	30.128	0	0	0	0.134	78.5	46	342	100	15
5-Sep0.46875	9/5/2005	11:15 AM	79.2	79.2	77.9	37	50.7	0 NNE	0	2 NNE	79.2	78.1	78.1	30.121	0	0	0	0.148	80.6	44	342	100	15
5-Sep0.4791666666	9/5/2005	11:30 AM	79.9	79.9	79.2	35	49.8	0 N	0	3 N	79.8	70.4	78.4	30.117	0	0	0	0.155	82	42	341	98.7	15
5-Sep0.4895833333	9/5/2005	11:45 AM	81.1	81.1	79.9	34	50.1	0 N	0	2 NE	81.1	79.5	79.5	30.111	0	0	0	0.168	84.3	39	342	100	15
5-Sep0.5	9/5/2005	12:00 PM	81.6	81.6	81.1	32	48.9	0 N	0	2 N	81.6	79.9	79.9	30.107	0	0	0	0.173	85.7	39	342	100	15
5-Sep0.5104166666	9/5/2005	12:15 PM	82.6	82.6	81.6	30	48	0 ENE	0	3 ESE	82.6	80.6	80.8	30.087	0	0	0	0.183	88.3	39	342	100	15
5-Sep0.5208333333	9/5/2005	12:30 PM	83.6	83.6	82.6	30	48.9	0 ENE	0	3 ENE	83.6	81.6	81.9	30.092	0	0	0	0.194	86.8	35	342	100	16
5-Sep0.53125	9/5/2005	12:45 PM	84.3	84.3	83.6	25	44.6	0 ESE	0	3 ESE	84.3	81.6	81.8	30.085	0	0	0	0.201	88.8	28	342	100	15
5-Sep0.5416666666	9/6/2005	1:00 PM	85.7	85.7	84.3	21	41.3	0 E	0	3 ESE	85.7	82.8	82.6	30.078	0	0	0	0.216	92.9	24	342	100	15
5-Sep0.5520833333	9/5/2005	1:15 PM	86.5	85.5	85.7	25	46.5	0 ESE	0	3 ENE	86.5	83.8	83.8	30.073	0	0	0	0.224	96.5	22	339	99.1	15
5-Sep0.5625	9/5/2005	1:30 PM	87.2	87.2	86.5	22	43.7	1 ESE	0.25	5 SSW	87.2	84.1	84.1	30.066	0	0	0	0.231	103.3	12	341	99.7	15
5-Sep0.5729166666	9/5/2005	1:45 PM	88.4	88.4	87.2	19	40.9	0 ESE	0	2 ESE	88.4	84.8	84.8	30.059	0	0	0	0.244	106.5	9	259	75.7	15
5-Sep0.5833333333	9/5/2005	2:00 PM	88	88.4	88	29	50.6	1 ESE	0.25	4 ESE	88	85.4	85.4	30.054	0	0	0	0.24	107.8	10	150	43.9	15
5-Sep0.59375	9/5/2005	2:15 PM	87	88	87	29	50.9	1 ESE	0.25	7 E	87	85	85	30.05	0	0	0	0.229	109	9	311	90.9	16
5-Sep0.6041666666	9/5/2005	2:30 PM	87.8	87.8	87	28	50.6	1 E	0.26	5 ESE	87.8	85.3	85.3	30.043	0	0	0	0.230	111.6	0	327	95.6	15
5-Sep0.6145833333	9/5/2005	2:45 PM	87.6	88	87.6	30	52.3	1 ESE	0.25	6 E	87.6	85.5	85.5	30.035	0	0	0	0.235	100.4	9	302	90.3	15
5-Sep0.625	9/5/2005	3:00 PM	87	87.6	87	31	52.7	1 ESE	0.26	7 E	87	85.4	85.4	30.035	0	0	0	0.229	89.4	12	342	100	15
5-Sep0.6354166666	9/5/2005	3:15 PM	86.1	87	86.1	35	55.2	1 SE	0.26	6 E	86.1	85.4	85.4	30.039	0	0	0	0.22	82.7	15	342	100	15
5-Sep0.6458333333	9/5/2005	3:30 PM	85.1	85.9	84.9	39	56.6	1 ESE	0.25	6 E	85.1	84.9	84.9	30.04	0	0	0	0.209	81.6	21	342	100	15
5-Sep0.65625	9/5/2005	3:45 PM	84.7	85.3	84.7	39	56.3	1 E	0.25	6 E	84.7	84.6	84.5	30.038	0	0	0	0.205	82	20	342	100	15
5-Sep0.6666666666	9/5/2005	4:00 PM	83	84.7	83	32	50.1	1 ESE	0.25	6 ESE	83	81.3	81.3	30.039	0	0	0	0.188	80.8	22	342	100	15
5-Sep0.6770833333	9/5/2005	4:15 PM	82.4	83	82.4	34	51.2	1 ESE	0.25	6 E	82.4	81	81	30.039	0	0	0	0.181	83.7	23	342	100	15
5-Sep0.6875	9/5/2005	4:30 PM	81.6	82.6	81.6	33	49.7	1 ESE	0.25	6 ESE	81.6	80	80	30.036	0	0	0	0.173	92	24	342	100	15
5-Sep0.6979166666	9/5/2005	4:45 PM	81.9	82	81.6	34	50.7	2 ESE	0.5	7 E	81.6	80.3	80.3	30.033	0	0	0	0.175	92.9	23	342	100	15
5-Sep0.7083333333	9/5/2005	5:00 PM	81.6	81.6	81.1	33	49.7	2 ESE	0.5	7 E	81.6	80	80	30.03	0	0	0	0.173	98.4	20	342	100	15
5-Sep0.71875	9/5/2005	5:15 PM	80.7	81.6	80.7	33	48.9	1 ESE	0.25	7 E	80.7	79	79	30.024	0	0	0	0.164	85.3	16	342	100	15
5-Sep0.7291666666	9/5/2005	5:30 PM	80.1	80.9	80.1	39	50.7	1 ESE	0.26	6 ESE	80.1	78.7	78.7	30.027	0	0	0	0.157	98.7	14	342	100	15
5-Sep0.7395833333	9/5/2005	5:45 PM	80.7	80.9	80.1	39	61.3	1 SE	0.25	7 E	80.7	79.3	79.3	30.034	0	0	0	0.164	90.1	20	342	100	15
5-Sep0.76	9/5/2005	6:00 PM	79.9	80.9	79.9	33	48.2	1 ESE	0.25	6 E	79.9	78.2	78.2	30.036	0	0	0	0.155	77.2	21	342	100	15
5-Sep0.7804166666	9/5/2005	6:15 PM	79.4	79.9	79.4	34	40.6	1 ESE	0.26	6 ESE	79.4	70	70	30.036	0	0	0	0.15	75.6	23	342	100	15
5-Sep0.7709333333	9/5/2005	6:30 PM	78.8	79.4	78.8	36	49.6	0 SW	0	4 E	78.8	77.7	77.7	30.038	0	0	0	0.144	76	27	342	100	15
5-Sep0.78125	9/5/2006	6:45 PM	77.8	78.8	77.8	36	50.2	0 ESE	0	4 E	77.9	76.9	76.9	30.04	0	0	0	0.134	75.4	27	342	100	15
5-Sep0.7916666666	9/5/2005	7:00 PM	75.8	77.9	75.0	40	49.8	1 ESE	0.25	6 E	76.9	74.9	74.8	30.044	0	0	0	0.113	75.6	29	342	100	15
5-Sep0.8020833333	9/5/2005	7:15 PM	76.3	75.8	75.3	41	50	0 ESE	0	2 SW	75.3	74.8	74.6	30.045	0	0	0	0.107	75.2	31	342	100	16
5-Sep0.8125	9/5/2005	7:30 PM	73.9	75.3	73.9	48	51.9	0 ESE	0	2 ESE	73.9	73.3	73.3	30.052	0	0	0	0.093	74.2	42	342	100	15
5-Sep0.8229166666	9/5/2005	7:45 PM	73	73.9	73	52	54.3	0 E	0	2 ESE	73	72.7	72.7	30.052	0	0	0	0.083	72.1	31	341	98.7	15
5-Sep0.8333333333	9/5/2005	8:00 PM	72.3	72.8	72.3	63	54.2	0 E	0	2 E	72.3	71.8	71.8	30.056	0	0	0	0.076	71.1	39	339	99.1	15
5-Sep0.84375	9/5/2005	8:15 PM	71.5	72.3	71.5	56	54.5	0 S	0	1 SE	71.5	70.6	70.0	30.062	0	0	0	0.060	69.6	41	340	99.4	15
5-Sep0.8541666666	9/5/2005	8:30 PM	70.9	71.5	70.8	57	54.9	0 SSW	0	1 S	70.8	70.1	70.1	30.065	0	0	0	0.061	68.5	39	341	99.7	16

5-Sep0.8645833333	9/5/2005	8:45 PM	69.9	70.9	69.9	62	56.3	0	ESE	0	1	ESE	69.9	69.3	69.3	30.067	0	0	0	0.051	96.4	47	340	99.4	15
5-Sep0.875	9/5/2005	9:00 PM	69.3	69.9	69.3	64	56.6	0	—	0	0	—	69.3	69	69	30.069	0	0	0	0.045	97.4	46	338	98.8	15
5-Sep0.8954166666	9/5/2005	9:15 PM	68.9	69.3	68.9	62	55.2	0	—	0	0	—	68.9	68.6	69.5	30.069	0	0	0	0.04	97	44	342	100	15
5-Sep0.9958333333	9/5/2005	9:30 PM	69.3	69.9	69.3	62	54.8	0	—	0	0	—	69.3	69.1	69.1	30.074	0	0	0	0.034	96.9	51	340	98.4	15
5-Sep0.90625	9/5/2005	9:45 PM	69.3	69.3	69.3	63	55.2	0	—	0	0	—	69.3	69.2	69.2	30.076	0	0	0	0.034	96.9	48	341	99.7	15
5-Sep0.9166666666	9/5/2005	10:00 PM	67.9	69.3	67.9	66	55.7	0	—	0	0	—	67.9	68.1	68.1	30.079	0	0	0	0.03	97	47	340	98.4	15
5-Sep0.9270833333	9/5/2005	10:15 PM	67.9	67.9	67.9	68	56.9	0	ESE	0	1	ESE	67.9	68.2	68.2	30.06	0	0	0	0.028	97.5	50	337	99.5	15
5-Sep0.9375	9/5/2005	10:30 PM	67.4	67.9	67.4	71	57.7	0	—	0	0	—	67.4	67.9	67.9	30.061	0	0	0	0.025	97.5	48	339	99.1	15
5-Sep0.9479166666	9/5/2005	10:45 PM	67.3	67.4	67.3	73	59.3	0	—	0	0	—	67.3	67.9	67.9	30.063	0	0	0	0.024	97.5	49	208	60.8	15
5-Sep0.9583333333	9/5/2005	11:00 PM	66.9	67.1	66.9	74	59.3	0	—	0	0	—	66.9	67.5	67.5	30.094	0	0	0	0.02	97.7	49	260	73.1	15
5-Sep0.96875	9/5/2005	11:15 PM	66.6	66.9	66.6	76	59.4	0	—	0	0	—	66.6	67.2	67.2	30.001	0	0	0	0.017	97.9	51	342	100	15
5-Sep0.9791666666	9/5/2005	11:30 PM	66.3	66.6	66.3	75	59.1	0	—	0	0	—	66.3	66.9	66.9	30.081	0	0	0	0.014	98	52	342	100	15
5-Sep0.9895833333	9/5/2005	11:45 PM	66.1	66.3	66.1	76	59.3	0	—	0	0	—	66.1	66.7	66.7	30.093	0	0	0	0.011	98.2	63	342	100	15
6-Sep0	9/6/2005	12:00 AM	65.8	66.1	65.8	77	59.4	0	—	0	0	—	65.8	66.4	66.4	30.094	0	0	0	0.008	98.2	63	341	99.7	15
6-Sep0.0104166666	9/6/2005	12:15 AM	65.5	65.8	65.5	76	59.5	0	—	0	0	—	65.5	66.1	66.1	30.094	0	0	0	0.005	97.9	53	338	98.8	15
6-Sep0.0208333333	9/6/2005	12:30 AM	65.2	65.5	65.2	77	57.8	0	—	0	0	—	65.2	65.7	65.7	30.086	0	0	0	0.002	97.5	53	341	99.7	15
6-Sep0.03125	9/6/2005	12:45 AM	65	65.2	65	76	58	0	—	0	0	—	65	65.5	65.5	30.066	0	0	0	0	97.2	53	342	100	15
6-Sep0.0416666666	9/6/2005	1:00 AM	65	65	64.8	77	57.6	0	—	0	0	—	65	65.6	65.6	30.09	0	0	0	0	97	53	342	100	15
6-Sep0.0520833333	9/6/2005	1:15 AM	64.9	65	64.9	76	57.1	0	—	0	0	—	64.9	65.1	65.1	30.09	0	0	0.002	0	97	54	342	100	15
6-Sep0.0625	9/6/2005	1:30 AM	64.9	64.9	64.9	76	57.1	0	—	0	0	—	64.9	65.1	65.1	30.091	0	0	0.002	0	97.2	55	342	100	15
6-Sep0.0729166666	9/6/2005	1:45 AM	64.9	64.9	64.9	76	57.1	0	—	0	0	—	64.9	65.1	65.1	30.093	0	0	0.002	0	97	55	342	100	15
6-Sep0.0833333333	9/6/2005	2:00 AM	64.7	64.9	64.7	77	57.3	0	—	0	0	—	64.7	65.1	65.1	30.094	0	0	0.003	0	96.7	54	342	100	15
6-Sep0.09375	9/6/2005	2:15 AM	64.6	64.7	64.5	77	57.1	0	—	0	0	—	64.5	64.9	64.9	30.095	0	0	0.005	0	96.4	54	342	100	15
6-Sep0.1041666666	9/6/2005	2:30 AM	64.3	64.5	64.3	76	57.3	0	—	0	0	—	64.3	64.7	64.7	30.095	0	0	0.007	0	96.6	56	342	100	15
6-Sep0.1145833333	9/6/2005	2:45 AM	64	64.3	64	77	56.8	0	—	0	0	—	64	64.3	64.3	30.095	0	0	0.01	0	96.6	56	342	100	15
6-Sep0.125	9/6/2005	3:00 AM	63.9	64	63.9	77	56.6	0	—	0	0	—	63.9	64.1	64.1	30.096	0	0	0.011	0	96.2	56	342	100	15
6-Sep0.1354166666	9/6/2006	3:15 AM	63.4	63.9	63.4	77	56.1	0	—	0	0	—	63.4	63.5	63.5	30.094	0	0	0.017	0	96.9	56	342	100	15
6-Sep0.1458333333	9/6/2005	3:30 AM	63.1	63.4	63.1	76	56.5	0	—	0	0	—	63.1	63.3	63.3	30.085	0	0	0.02	0	95.4	56	342	100	15
6-Sep0.15625	9/6/2005	3:45 AM	62.9	63.1	62.9	76	55.2	0	—	0	0	—	62.9	62.9	62.9	30.086	0	0	0.022	0	95.1	56	342	100	15
6-Sep0.1666666666	9/6/2005	4:00 AM	62.7	62.9	62.7	76	55	0	—	0	0	—	62.7	62.7	62.7	30.086	0	0	0.024	0	94.6	56	342	100	15
6-Sep0.1770833333	9/6/2005	4:15 AM	62.6	62.7	62.6	76	55.8	0	—	0	0	—	62.6	62.7	62.7	30.087	0	0	0.025	0	94.5	56	342	100	15
6-Sep0.1875	9/6/2005	4:30 AM	62.3	62.6	62.3	77	55	0	—	0	0	—	62.3	62.3	62.3	30.088	0	0	0.028	0	94.1	56	342	100	15
6-Sep0.1979166666	9/6/2005	4:45 AM	61.9	62.3	61.9	78	54.9	0	—	0	0	—	61.9	61.8	61.8	30.099	0	0	0.033	0	93.6	56	342	100	15
6-Sep0.2083333333	9/6/2005	5:00 AM	61.5	61.9	61.5	77	54.2	0	—	0	0	—	61.5	61.4	61.4	30.099	0	0	0.036	0	93.6	56	342	100	15
6-Sep0.21875	9/6/2005	5:15 AM	61.3	61.5	61.3	76	53.3	0	—	0	0	—	61.3	61	61	30.102	0	0	0.038	0	93.3	56	342	100	15
6-Sep0.2291666666	9/6/2005	5:30 AM	61.2	61.3	61.2	74	52.8	0	—	0	0	—	61.2	60.9	60.9	30.106	0	0	0.04	0	93	56	342	100	15
6-Sep0.2395833333	9/6/2005	5:45 AM	61.5	61.5	61.2	72	52.4	0	—	0	0	—	61.5	61.1	61.1	30.11	0	0	0.036	0	92.9	56	342	100	15
6-Sep0.25	9/6/2005	6:00 AM	61.3	61.5	61.3	73	52.6	0	—	0	0	—	61.3	60.9	60.9	30.112	0	0	0.039	0	92.7	56	341	99.7	15
6-Sep0.2604166666	9/6/2005	6:15 AM	60.5	61.3	60.5	74	52.2	0	—	0	0	—	60.5	60.1	60.1	30.116	0	0	0.047	0	92.4	56	342	100	15
6-Sep0.2708333333	9/6/2005	6:30 AM	60.2	60.5	60.2	75	52.2	0	—	0	0	—	60.2	59.6	59.9	30.12	0	0	0.05	0	92.2	57	342	100	15
6-Sep0.28125	9/6/2005	6:45 AM	59.9	60.2	59.9	76	52.3	0	—	0	0	—	59.9	59.6	59.6	30.124	0	0	0.053	0	91.9	57	342	100	15
6-Sep0.2916666666	9/6/2006	7:00 AM	60.1	60.1	59.9	76	52.1	0	—	0	0	—	60.1	59.7	59.7	30.128	0	0	0.051	0	92.1	57	342	100	15
6-Sep0.3020833333	9/6/2005	7:15 AM	61.2	61.2	60.1	72	52.1	0	—	0	0	—	61.2	60.7	60.7	30.132	0	0	0.04	0	92.5	56	341	99.7	15
6-Sep0.3125	9/6/2005	7:30 AM	61.9	61.9	61.2	72	52.7	0	—	0	0	—	61.9	61.4	61.4	30.131	0	0	0.033	0	93.6	56	341	99.7	15
6-Sep0.3229166666	9/6/2005	7:45 AM	63.5	63.5	61.9	65	51.5	0	—	0	0	—	63.5	63	63	30.131	0	0	0.016	0	94.5	56	342	100	15
6-Sep0.3333333333	9/6/2005	8:00 AM	66	69	63.5	60	51.7	0	—	0	0	—	66	65.3	66.3	30.13	0	0	0	0.01	96.9	65	342	100	15
6-Sep0.34375	9/6/2005	8:15 AM	66.4	66.4	66	61	52.5	0	—	0	0	—	66.4	65.8	65.8	30.13	0	0	0	0.015	96.9	64	342	100	15
6-Sep0.3541666666	9/6/2005	8:30 AM	67.4	67.4	66.4	59	52.6	0	—	0	0	—	67.4	66.9	66.9	30.129	0	0	0	0.025	98.2	65	339	99.1	15
6-Sep0.3645833333	9/6/2005	8:45 AM	68.1	68.1	67.4	59	52.9	0	—	0	0	—	68.1	67.6	67.6	30.129	0	0	0	0.032	99.7	65	342	100	15
6-Sep0.375	9/6/2005	9:00 AM	69.9	69.9	68.1	53	51.1	0	—	0	0	—	69.9	67.9	67.9	30.129	0	0	0	0.041	70.9	53	341	99.7	15
6-Sep0.3854166666	9/6/2005	9:15 AM	70.3	70.3	69.9	52	51.9	0	WSW	0	1	WSW	70.3	69.9	69.9	30.13	0	0	0	0.055	72.3	61	340	99.4	15
6-Sep0.3958333333	9/6/2005	9:30 AM	73	73	70.4	49	52.7	0	—	0	0	—	73	72.4	72.4	30.129	0	0	0	0.083	73.9	50	341	99.7	15
6-Sep0.40625	9/6/2005	9:45 AM	73.6	73.9	73	45	50.9	0	N	0	2	NW	73.5	72.8	72.9	30.128	0	0	0	0.069	75.2	48	342	100	15
6-Sep0.4166666666	9/6/2005	10:00 AM	73.9	73.9	73.5	44	50.6	0	—	0	0	—	73.9	73.2	73.2	30.12	0	0	0	0.093	76.4	44	342	100	15
6-Sep0.4270833333	9/6/2005	10:15 AM	75.8	75.9	73.9	39	49.1	0	N	0	2	N	75.8	74.9	74.9	30.118	0	0	0	0.113	77.7	44	334	97.7	15
6-Sep0.4375	9/6/2005	10:30 AM	77	77	75.6	35	47.2	0	N	0	2	N	77	79	79	30.113	0	0	0	0.126	79	42	339	89.1	15
6-Sep0.4479166666	9/6/2006	10:45 AM	77.9	77.9	77	34	47.3	0	N	0	3	N	77.9	76.6	76.6	30.112	0	0	0	0.134	80.5	40	111	32.5	15
6-Sep0.4583333333	9/6/2005	11:00 AM	79.4	79.6	77.9	33	47.9	0	N	0	1	N	79.4	77.9	77.9	30.107	0	0	0	0.15	81.6	38	342	100	15
6-Sep0.46875	9/6/2006	11:15 AM	79.9	79.9	79.4	35	50.5	0	ESE	0	2	ESE	79.9	79.5	79.5	30.103	0	0	0	0.154	82.7	35	342	100	15
6-Sep0.4791666666	9/6/2005	11:30 AM	80.3	80.3	79.9	34	49.4	0	ESE	0	3	SSW	80.3	79.7	79.7	30.099	0	0	0	0.159	83.7	36	342	100	15
6-Sep0.4895833333	9/6/2005	11:45 AM	81.4	81.4	80.3	31	47.9	0	ESE	0	2	ESE	81.4	79.6	79.5	30.096	0	0	0	0.171	86.7	31	342	100	15
6-Sep0.5	9/6/2005	12:00 PM	83	83	81.4	33	50.9	0	ESE	0	2	E	83	81.5	81.5	30.087	0	0	0	0.188	84.3	23	342	100	15
6-Sep0.5104166666	9/6/2005	12:15 PM	84.1	84.1	83	32	51.1	6	E	0	3	ENE	84.1	82.6	82.8	30.082	0	0	0	0.199	81.6	22	342	100	15
6-Sep0.5208333333	9/6/2005	12:30 PM	84.3	84.3	84	28	47.8	0	ENE	0	3	ENE	84.3	82.3	82.3	30.081	0	0	0	0.201	79.9	22	342	100	15
6-Sep0.53125	9/6/2005	12:45 PM	85.3	85.3	84.3	28	46.6	0	ENE	0	2	ENE	85.3	82.9	82.9	30.076	0	0	0	0.211	80.6	21	342	100	15
6-Sep0.5416666666	9/6/2005	1:00 PM	86.3	86.3	85.5	23	44.1	0	S	0	2	ENE	86.3	83.4	83.4	30.068	0	0	0	0.222	83.1	17	342	100	15
6-Sep0.5520833333	9/6/2005	1:15 PM	86.7	86.7	86.1	32	53.3	1	ESE	0.25	6	E	86.7	85.3	85.3	30.063	0	0	0	0.226	84.8	17	342	100	15
6-Sep0.5625	9/6/2005	1:30 PM	86.7	86.7	86.5	32	53.3	1	ESE	0.25	6	E	86.7	85.3	85.3	30.06	0	0	0	0.228	87	15	342	100	15
6-Sep0.5729166666	9/6/2006	1:45 PM	86.5	87	86.5	31	52.3	1	E	0.25	7	ESE	86.5	85	85	30.051	0	0	0	0.224	103.9	11	342	100	15
6-Sep0.5833333333	9/6/2005	2:00 PM	86.6	86.5	86.3	30	51.4	2	ESE	0.5	7	E	80.5	84.9	84.9	30.049	0	0	0	0.224	107.1	11	342	100	15
6-Sep0.58375	9/6/2006	2:15 PM	86.7	87	86.3	31	52.4	1	ESE	0.25	7	ESE	86.7	85.1	85.1	30.044	0	0	0	0.226	109.9	11	342	100	15
6-Sep0.6041666666	9/6/2005	2:30 PM	86.7	86.7	86.3	32	53.3	1	ESE	0.25	6	E	86.7	85.3	85.3	30.036	0	0	0	0.228	112.2	11	342	100	15
6-Sep0.61458333333	9/6/2006	2:45 PM	85.9	86.7	85.7	35	55.1	2	ESE	0.5	7	ESE	85.9	85.2	85.2	30.032	0	0	0	0.218	103.3	13	342	100	15
6-Sep0.625	9/6/2005	3:00 PM	85.7	86.7	85.7	38	55.7	2	ESE	0.5	6	E	85.7	85.1	85.1	30.03	0	0	0	0.216	94.4	15	342	100	15
6-Sep0.6354166666	9/6/2005	3:15 PM	85.1	85.9	85.1	38	56.6	2	ESE	0.5	8	SE	86.1	84.8	84.8	30.028	0	0	0	0.209	92.9	18	341	98.7	15
6-Sep0.6458333333	9/6/2005	3:30 PM	85.1	85.3	84.7	36	55.1	2	ESE	0.5	7	SE	85.1	84.5	84.5	30.026	0	0	0	0.209	90.9	22	342	100	15
6-Sep0.65625	9/6/2005	3:45 PM	84.3	85.1	84.3	41	59	2	ESE	0.5	7	ESE	84.3	84.7	84.7	30.024	0	0	0	0.201	83.8	28	340	69.4	15
6-Sep0.6666666666	9/6/2005	4:00 PM	83.4	84.3	83.4	42	57.9	2	SSW	0.5	7	E	83.4	83.7	83.7	30.026	0	0	0	0.192	93.6	28	342	100	15
6-Sep0.6770833333	9/6/2005	4:15 PM	82.9	83.4	82.6	41	56.7	1	ESE	0.25	8	ESE	82.9	82.6	82.6	30.025	0	0	0	0.185	94	27	342	100	15
6-Sep0.6875	9/6/2005	4:30 PM	81.4	82.9	81.4	41	55.4	1	ESE	0.25	6	E	81.4	80.9	80.9	30.026	0	0	0	0.171	97.2	28	342	100	15
6-Sep0.6979166666	9/6/2005	4:45 PM	81.1	81.4	81.1	42	55.8	1	SE	0.25	6	E	81.1	80.4	80.4	30.028	0	0	0	0.159	97.2	25	342	100	15
6-Sep0.7083333333	9/6/2005	5:00 PM	80.3	81.1	80.1	43	55.8	1	ESE	0.25	6	E	80.3	79.7	79.7	30.029	0	0	0	0.159	99.2	24	341	99.7	15
6-Sep0.71875	9/6/2005	5:15 PM	79.2	80.3	79.2	43	54.8	1	SW	0.25	8	SW	79.2	76.7	78.7	30.026	0	0	0	0.149	99.4	21	342	100	15
6-Sep0.7291666666	9/6/2005	5:30 PM	78.6	79.2	76.6	44	54.9	1	ESE	0.25	6	E	78.6	78.2	79.2	30.024	0	0	0	0.142	89.9	15	336	99.2	15

6-Sep0.7395833333	9/6/2005	5:45 PM	79	79	79.5	46	66.5	1	ESE	0.25	5	SSW	79	78.8	78.8	30.029	0	0	0	0.146	81.8	15	334		97.7	15
6-Sep0.75	9/6/2005	6:00 PM	78.5	78.5	79.5	44	54.0	1	SW	0.25	6	SW	79.5	79	79	30.035	0	0	0	0.141	77.3	20	326		95.3	15
6-Sep0.7604166666	9/6/2005	6:15 PM	78.3	78.6	78.3	43	54	1	SSE	0.25	5	ESE	79.3	77.7	77.7	30.041	0	0	0	0.139	74.7	23	121		35.4	15
6-Sep0.7708333333	9/6/2005	6:30 PM	77.7	78.3	77.7	44	54	0	ESE	0	3	E	77.7	77.2	77.2	30.042	0	0	0	0.132	72.8	27	342		100	15
6-Sep0.78125	9/6/2005	6:45 PM	75.1	77.7	75.1	47	54.4	1	ESE	0.25	4	E	75.1	75.8	75.8	30.042	0	0	0	0.116	73	33	342		100	15
6-Sep0.7916666666	9/6/2005	7:00 PM	75.1	75.1	75.1	54	57.3	0	ESE	0	3	E	75.1	75.6	75.5	30.042	0	0	0	0.105	73.8	35	342		100	15
6-Sep0.8020833333	9/6/2005	7:15 PM	74	75.1	74	57	57.8	0	ESE	0	3	E	74	74.4	74.4	30.041	0	0	0	0.094	74.2	37	341		98.7	15
6-Sep0.8125	9/6/2005	7:30 PM	73	74	73	59	57.8	0	SSW	0	3	E	73	73.3	73.3	30.049	0	0	0	0.083	74	38	341		88.7	15
6-Sep0.8229166666	9/6/2005	7:45 PM	72.1	73	72.1	66	66.5	0	ESE	0	3	WSW	72.1	71.9	71.9	30.053	0	0	0	0.074	73.6	39	342		100	15
6-Sep0.8333333333	9/6/2006	8:00 PM	71.5	72.1	71.5	59	55.9	0	ESE	0	3	E	71.5	71	71	30.055	0	0	0	0.068	73.5	40	342		100	15
6-Sep0.84375	9/6/2005	8:15 PM	70.8	71.5	70.8	59	55.8	0	E	0	3	ESE	70.8	70.1	70.1	30.06	0	0	0	0.06	73.1	40	340		59.4	15
6-Sep0.8541666666	9/6/2006	8:30 PM	70.3	70.8	70.3	62	56.7	0	ESE	0	1	ESE	70.3	69.6	69.8	30.062	0	0	0	0.055	72.6	41	342		100	15
6-Sep0.8645833333	9/6/2005	8:45 PM	69.6	70.3	69.8	65	57.3	0	ESE	0	1	SE	69.6	69.4	69.4	30.067	0	0	0	0.049	72.3	42	342		100	15
6-Sep0.875	9/6/2006	9:00 PM	69.1	69.6	69.1	66	57.3	0	SSW	0	2	SSW	69.1	69.1	69.1	30.069	0	0	0	0.043	72.5	44	342		100	15
6-Sep0.8854166666	9/6/2005	9:15 PM	68.6	69.1	68.6	67	57.2	0	S	0	1	S	68.6	68.6	68.9	30.069	0	0	0	0.037	72.1	46	342		100	15
6-Sep0.8958333333	9/6/2005	9:30 PM	68.1	68.6	68.1	67	56.7	0	S	0	1	S	68.1	68.4	68.4	30.072	0	0	0	0.032	71.9	46	342		100	15
6-Sep0.90625	9/6/2005	9:45 PM	67.9	68.1	67.9	65	55.7	0	SSW	0	2	SSW	67.9	68.1	68.1	30.073	0	0	0	0.03	71.9	47	341		98.7	15
6-Sep0.9166666666	9/6/2005	10:00 PM	67.6	67.8	67.6	67	56.2	0	—	0	0	—	67.6	67.9	67.9	30.091	0	0	0	0.027	71.2	47	342		100	15
6-Sep0.9270833333	9/6/2005	10:15 PM	67.1	67.6	67.1	69	56.2	0	—	0	0	—	67.1	67.4	67.4	30.081	0	0	0	0.022	70.9	46	342		100	15
6-Sep0.9375	9/6/2005	10:30 PM	66.6	67.1	66.6	70	56.5	0	—	0	0	—	66.6	66.9	66.9	30.082	0	0	0	0.017	70.6	49	342		100	15
6-Sep0.9479166666	9/6/2005	10:45 PM	66.3	66.6	66.3	72	57	0	—	0	0	—	65.3	66.7	66.7	30.086	0	0	0	0.014	70.4	50	342		100	15
6-Sep0.9583333333	9/6/2005	11:00 PM	66.1	66.3	66.1	73	57.2	0	—	0	0	—	66.1	66.6	66.5	30.086	0	0	0	0.011	70.1	51	342		100	15
6-Sep0.96875	9/6/2005	11:15 PM	66	66.1	66	76	59.2	0	—	0	0	—	66	66.6	66.6	30.093	0	0	0	0.01	69.8	51	342		100	15
6-Sep0.9791666666	9/6/2005	11:30 PM	65.6	65.6	65.6	77	59.2	0	—	0	0	—	65.6	66.2	66.2	30.093	0	0	0	0.006	69.2	61	342		100	15
6-Sep0.9895833333	9/6/2005	11:45 PM	65.5	65.6	65.5	77	59.1	0	—	0	0	—	65.5	66.1	66.1	30.093	0	0	0	0.005	66.7	61	341		98.7	15
7-Sep0	9/7/2005	12:00 AM	65.2	65.5	65.2	79	59.5	0	—	0	0	—	65.2	65.9	65.9	30.092	0	0	0	0.002	69.4	51	342		100	15
7-Sep0.0104166666	9/7/2005	12:15 AM	64.9	65.2	64.9	79	59.1	0	—	0	0	—	64.9	65.4	65.4	30.092	0	0	0.002	0	59	62	341		98.7	15
7-Sep0.0208333333	9/7/2005	12:30 AM	64.7	64.9	64.7	80	59.4	0	—	0	0	—	64.7	65.3	65.3	30.095	0	0	0.003	0	59	64	342		100	15
7-Sep0.03125	9/7/2005	12:45 AM	64.5	64.7	64.5	80	59.2	0	—	0	0	—	64.5	65.1	65.1	30.093	0	0	0.006	0	59	64	342		100	15
7-Sep0.0416666666	9/7/2005	1:00 AM	64.2	64.5	64.2	80	57.9	0	—	0	0	—	64.2	64.7	64.7	30.093	0	0	0.009	0	67.5	66	342		100	15
7-Sep0.0520833333	9/7/2006	1:15 AM	64	64.2	64	80	57.7	0	—	0	0	—	64	64.5	64.5	30.095	0	0	0.01	0	67.5	59	342		100	15
7-Sep0.0625	9/7/2005	1:30 AM	64	64	64	81	58.1	0	—	0	0	—	64	64.5	64.5	30.095	0	0	0.01	0	67.5	57	341		98.7	15
7-Sep0.0729166666	9/7/2005	1:45 AM	63.9	64	63.9	80	57.5	0	—	0	0	—	63.9	64.4	64.4	30.096	0	0	0.011	0	67.5	57	342		100	15
7-Sep0.0833333333	9/7/2005	2:00 AM	63.9	63.9	63.9	80	57.5	0	—	0	0	—	63.9	64.4	64.4	30.094	0	0	0.011	0	67.7	58	341		98.7	15
7-Sep0.09375	9/7/2005	2:15 AM	63.7	63.9	63.7	81	57.6	0	—	0	0	—	63.7	64.2	64.2	30.093	0	0	0.014	0	67.4	58	342		100	15
7-Sep0.1041666666	9/7/2005	2:30 AM	63.5	63.7	63.5	81	57.6	0	—	0	0	—	63.5	63.9	63.9	30.093	0	0	0.016	0	68.9	58	342		100	15
7-Sep0.1145833333	9/7/2005	2:45 AM	63.4	63.5	63.4	81	67.5	0	—	0	0	—	63.4	63.9	63.8	30.093	0	0	0.017	0	66.6	59	342		100	15
7-Sep0.125	9/7/2005	3:00 AM	63.2	63.4	63.2	82	57.6	0	—	0	0	—	63.2	63.6	63.6	30.069	0	0	0.019	0	66.6	59	342		100	15
7-Sep0.1354166666	9/7/2005	3:15 AM	62.9	63.2	62.9	81	57	0	—	0	0	—	62.9	63.2	63.2	30.091	0	0	0.022	0	66.6	60	341		98.7	15
7-Sep0.1458333333	9/7/2005	3:30 AM	62.6	62.9	62.6	81	56.7	0	—	0	0	—	62.6	62.9	62.9	30.092	0	0	0.025	0	66.2	59	330		99.1	15
7-Sep0.15625	9/7/2005	3:45 AM	62.3	62.6	62.3	82	56.7	0	—	0	0	—	62.3	62.6	62.6	30.085	0	0	0.028	0	65.9	59	342		100	15
7-Sep0.1666666666	9/7/2005	4:00 AM	62.1	62.3	62.1	83	56.9	0	—	0	0	—	62.1	62.4	62.4	30.095	0	0	0.03	0	65.4	66	341		98.7	15
7-Sep0.1770833333	9/7/2005	4:15 AM	61.6	62.1	61.8	84	56.9	0	—	0	0	—	61.8	62.1	62.1	30.095	0	0	0.033	0	65.1	58	342		100	15
7-Sep0.1875	9/7/2005	4:30 AM	61.6	61.8	61.6	83	56.4	0	—	0	0	—	61.6	61.8	61.0	30.102	0	0	0.035	0	64.8	58	342		100	15
7-Sep0.1979166666	9/7/2006	4:45 AM	61.8	61.0	61.6	84	65.9	0	—	0	0	—	61.3	62.1	62.1	30.102	0	0	0.033	0	64.5	58	342		100	15
7-Sep0.2083333333	9/7/2005	5:00 AM	61.6	61.8	61.6	83	56.4	0	—	0	0	—	61.6	61.8	61.8	30.104	0	0	0.035	0	64.3	58	342		100	15
7-Sep0.21875	9/7/2005	5:15 AM	61.5	61.6	61.5	84	56.6	0	—	0	0	—	61.5	61.7	61.7	30.105	0	0	0.038	0	64.1	58	342		100	15
7-Sep0.2291666666	9/7/2005	5:30 AM	61.5	61.6	61.5	84	56.6	0	—	0	0	—	61.5	61.7	61.7	30.11	0	0	0.036	0	63.8	57	341		98.7	15
7-Sep0.2395833333	9/7/2005	5:45 AM	61.6	61.5	61.5	82	66	0	—	0	0	—	61.5	61.7	61.7	30.113	0	0	0.036	0	63.6	57	338		58.8	15
7-Sep0.25	9/7/2005	6:00 AM	61.5	61.5	61.5	79	64.9	0	—	0	0	—	61.6	61.5	61.5	30.116	0	0	0.036	0	64	58	338		88.9	15
7-Sep0.2604166666	9/7/2005	6:15 AM	61.5	61.5	61.5	79	64.9	0	—	0	0	—	61.5	61.6	61.5	30.12	0	0	0.038	0	63.8	58	336		98.2	15
7-Sep0.2708333333	9/7/2005	6:30 AM	61.2	61.5	61.2	79	64.6	0	—	0	0	—	61.2	61.2	61.2	30.118	0	0	0.04	0	63.6	58	109		31.9	15
7-Sep0.28125	9/7/2006	6:45 AM	61	61.2	61	78	64.4	0	—	0	0	—	61	60.9	60.9	30.122	0	0	0.042	0	63.3	58	342		100	15
7-Sep0.2916666666	9/7/2005	7:00 AM	61.3	61.3	60.9	77	64	0	—	0	0	—	61.3	61.2	61.2	30.125	0	0	0.039	0	63.6	61	342		100	15
7-Sep0.3020833333	9/7/2005	7:15 AM	62.4	62.4	61.3	75	64.4	0	—	0	0	—	62.4	62.2	62.2	30.126	0	0	0.027	0	64.1	62	342		100	15
7-Sep0.3125	9/7/2006	7:30 AM	63.2	63.2	62.4	72	64	0	N	0	3	N	63.2	63	63	30.13	0	0	0.019	0	65.3	62	342		100	15
7-Sep0.3229166666	9/7/2006	7:45 AM	63.7	63.7	63.2	73	64.9	1	N	0.25	3	N	63.7	63.8	63.8	30.129	0	0	0.014	0	66.4	61	342		100	15
7-Sep0.3333333333	9/7/2005	8:00 AM	64.7	64.7	63.7	72	55.5	0	N	0	2	N	64.7	64.8	64.8	30.131	0	0	0.003	0	67.4	60	341		98.7	15
7-Sep0.34375	9/7/2006	8:15 AM	66	66	64.7	71	56.3	1	N	0.25	5	NNW	66	66.3	66.3	30.131	0	0	0	0.01	68.5	60	340		99.4	15
7-Sep0.3541666666	9/7/2005	8:30 AM	67.3	67.3	66	70	67.2	1	N	0.25	3	N	67.3	67.8	67.8	30.13	0	0	0	0.024	69.9	60	305		89.2	15
7-Sep0.3645833333	9/7/2005	8:45 AM	68.6	68.6	67.3	68	57.6	1	N	0.25	3	N	68.6	68.9	68.9	30.131	0	0	0	0.037	71.2	60	342		100	15
7-Sep0.375	9/7/2005	9:00 AM	69.4	69.4	68.6	69	58.4	0	N	0	1	N	69.4	69.5	69.5	30.13	0	0	0	0.046	72.4	58	340		96.4	15
7-Sep0.3854166666	9/7/2005	9:15 AM	70.4	70.4	69.4	66	58.5	0	N	0	1	NNW	70.4	70.3	70.3	30.131	0	0	0	0.056	73.6	58	342		100	15
7-Sep0.3958333333	9/7/2005	9:30 AM	71.3	71.3	70.4	62	57.6	0	N	0	2	N	71.3	71.1	71.1	30.13	0	0	0	0.066	74.9	57	333		97.4	15
7-Sep0.40625	9/7/2005	9:45 AM	71.5	71.5	70.9	63	58.2	0	W	0	2	WNW	71.5	71.4	71.4	30.127	0	0	0	0.096	76.3	54	330		86.5	15
7-Sep0.4166666666	9/7/2005	10:00 AM	72.3	72.3	71.5	60	57.6	0	NNW	0	1	WNW	72.3	72.4	72.4	30.121	0	0	0	0.078	77.5	51	342		100	15
7-Sep0.4270833333	9/7/2005	10:15 AM	73.7	73.7	72.3	51	54.4	0	N	0	2	WSW	73.7	73.4	73.4	30.118	0	0	0	0.091	76.8	47	342		100	15
7-Sep0.4375	9/7/2005	10:30 AM	74.4	74.4	73.7	50	54.5	0	NNW	0	2	NNW	74.4	74.3	74.3	30.113	0	0	0	0.099	78.5	46	342		100	15
7-Sep0.4479166666	9/7/2005	10:45 AM	79	79	74.4	52	57.1	0	N	0	2	N	79	76.1	76.1	30.108	0	0	0	0.115	80.6	45	342		100	15
7-Sep0.4583333333	9/7/2005	11:00 AM	77.4	77.4	79	52	59.4	0	N	0	1	N	77.4	77.5	77.5	30.104	0	0	0	0.129	80.9	38	342		100	15
7-Sep0.46875	9/7/2005	11:15 AM	79.3	76.3	77.4	49	57.6	0	ESE	0	3	ESE	79.3	78.3	79.3	30.101	0	0	0	0.139	78.6	34	342		100	15
7-Sep0.4791666666	9/7/2005	11:30 AM	79.8	79.8	79.3	43	54.4	0	ESE	0	4	ESE	79.8	78.3	79.3	30.097	0	0	0	0.144	77.9	33	342		100	15
7-Sep0.4895833333	9/7/2005	11:45 AM	79.6	78.6	79.8	43	55.1	0	ESE	0	2	ESE	79.6	79	79	30.09	0	0	0	0.162	79.3	31	342		100	15
7-Sep0.5	9/7/2005	12:00 PM	80.9	80.9	79.6	42	55.7	0	ENE	0	3	ENE	80.9	80.1	80.1	30.082	0	0	0	0.166	79.3	31	342		100	15
7-Sep0.5104166666	9/7/2005	12:15 PM	81.4	81.6	80.9	42	56.1	0	ESE	0	3	ESE	81.4	80.8	80.8	30.079	0	0	0	0.171	78.7	32	341		98.7	15
7-Sep0.5208333333	9/7/2005	12:30 PM	82.2	82.2	81.4	39	54.9	0	ESE	0	3	ESE	82.2	81.4	81.4	30.072	0	0	0	0.179	80.3	31	342		100	15
7-Sep0.53125	9/7/2005	12:45 PM	83	83	82.2	32	60.1	0	ESE	0	3	ENE	83	81.3	81.3	30.066	0	0	0	0.169	83.7	30	342		100	15
7-Sep0.5416666666	9/7/2005	1:00 PM	84	84	83	36	54.2	0	ESE	0	3	ESE	84	83.5	83.5	30.063	0	0	0	0.198	86.5	18	341		99.7	15
7-Sep0.5520833333	9/7/2005	1:15 PM	83.6	84.3	83.6	41	57.4	1	ESE	0.25	5	E	83.6	83.9	83.8	30.048	0	0	0	0.184	91.1	20	342		100	15
7-Sep0.5625	9/7/2005	1:30 PM	83.9	83.8	83.4	41	57.6	1	ESE	0.26	3	ESE	83.9	84.1	84.1	30.04	0	0	0	0.198	101.7	18	342		100	15
7-Sep0.5729166666	9/7/2005	1:45 PM	84.9	84.9	83.0	37	65.7	0	ESE	0	5	ESE	84.9	84.5	84.5	30.033	0	0	0	0.207	110.1	14	342		100	15
7-Sep0.5833333333	9/7/2006	2:00 PM	85.3	85.7	84.9	41	59.8	1	SSW	0.25	7	N	85.3	85.6	85.6	30.028	0	0	0	0.211	114.1	10	342		100	15
7-Sep0.59375	9/7/2005	2:15 PM	85.3	85.3	84.9	43	60.3	1	ESE	0.25	6	ESE	85.3	86	86	30.02	0	0	0	0.211	116.3	13	342		100	15
7-Sep0.6041666666	9/7/2005	2:30 PM	84.7	85.3	84.7	42	59.1	2	ESE	0.5	7	ESE	84.7	85.2	85.2	30.016	0	0	0	0.205	117.6	10	287		63.9	15

7-Sep0.6145833333	9/7/2005	2:45 PM	84.1	84.3	84.1	44	59.8	1	SSE	0.25	6	SSE	84.1	85	86	30.012	0	0	0	0.199	107.6	13	153	i	44.7	15
7-Sep0.625	9/7/2005	3:00 PM	83.5	84.1	83.4	44	59.4	1	SE	0.25	6	E	83.6	84.3	84.3	30.009	0	0	0	0.194	98	21	342	i	100	15
7-Sep0.6364166666	9/7/2005	3:15 PM	82.8	83.8	82.8	45	59.3	2	ESE	0.5	7	SSW	82.8	83.2	83.2	30.005	0	0	0	0.185	94.9	21	342	i	100	15
7-Sep0.6466333333	9/7/2005	3:30 PM	82.8	82.8	82.4	45	59.3	1	SE	0.25	6	SW	82.8	83.2	83.2	30.004	0	0	0	0.195	92.2	22	338	i	98.8	15
7-Sep0.65625	9/7/2005	3:45 PM	82	83.2	82	45	58.6	1	ESE	0.25	8	E	82	81.9	81.9	30.002	0	0	0	0.177	91.1	23	342	i	100	15
7-Sep0.6666666666	9/7/2005	4:00 PM	80.7	82	80.7	47	58.6	1	ESE	0.25	6	E	80.7	80.5	80.6	29.999	0	0	0	0.164	66.1	20	342	i	100	15
7-Sep0.6770833333	9/7/2005	4:15 PM	80.7	80.7	80.3	47	58.6	1	SSW	0.25	7	E	80.7	80.5	80.5	29.998	0	0	0	0.164	82.9	19	342	i	100	15
7-Sep0.6875	9/7/2005	4:30 PM	80.1	80.7	79.9	44	58.2	1	SSW	0.25	7	SW	80.1	79.8	79.8	30	0	0	0	0.157	83.3	20	342	i	100	15
7-Sep0.6979166666	9/7/2005	4:45 PM	79.8	80.1	79.4	45	56.4	1	SSE	0.25	8	E	79.6	79.2	79.2	29.993	0	0	0	0.152	82.9	17	342	i	100	15
7-Sep0.7083333333	9/7/2005	5:00 PM	78.5	79.6	78.5	45	55.4	1	SSW	0.25	7	E	78.5	78.1	78.1	29.991	0	0	0	0.141	85.1	16	342	i	100	15
7-Sep0.71875	9/7/2005	5:15 PM	77.7	78.5	77.7	45	54.7	1	ESE	0.25	6	ESE	77.7	77.3	77.3	29.989	0	0	0	0.132	85.6	15	341	i	98.7	15
7-Sep0.7291666666	9/7/2005	5:30 PM	76.8	77.7	76.7	49	56.2	1	ESE	0.25	6	E	76.8	76.6	76.6	29.983	0	0	0	0.123	80.5	18	342	i	100	15
7-Sep0.7395833333	9/7/2005	5:45 PM	76.3	77	76	50	56.3	1	ESE	0.25	8	E	76.3	76.2	76.2	29.989	0	0	0	0.116	75.6	18	342	i	100	15
7-Sep0.76	9/7/2005	6:00 PM	75.6	76.5	75.4	49	65.1	1	ESE	0.25	6	E	75.6	75.6	75.6	30.001	0	0	0	0.11	73.3	18	342	i	100	15
7-Sep0.7604166666	9/7/2005	6:15 PM	74.9	75.6	74.9	49	54.4	0	ESE	0	4	E	74.9	74.9	74.9	30.008	0	0	0	0.103	72.1	31	342	i	100	15
7-Sep0.7708333333	9/7/2005	6:30 PM	74.4	74.9	74.4	62	55.6	1	SSW	0.25	5	S	74.4	74.4	74.4	30.009	0	0	0	0.098	71.4	27	342	i	100	16
7-Sep0.78125	9/7/2005	6:45 PM	72.8	74.2	72.8	54	65.2	0	SW	0	3	SW	72.8	72.8	72.8	30.01	0	0	0	0.091	70.7	33	342	i	100	15
7-Sep0.7916666666	9/7/2005	7:00 PM	71.9	72.8	71.9	54	54.3	0	SSW	0	5	S	71.8	71.1	71.1	30.016	0	0	0	0.071	69.8	39	342	i	100	16
7-Sep0.8020833333	9/7/2005	7:15 PM	71.6	71.8	71.5	54	54	0	ESE	0	3	E	71.5	70.7	70.7	30.02	0	0	0	0.088	68.7	38	342	i	100	15
7-Sep0.8125	9/7/2005	7:30 PM	70.6	71.5	70.8	66	54.1	0	ESE	0	3	E	70.8	69.6	69.8	30.022	0	0	0	0.058	69.4	37	342	i	100	15
7-Sep0.8229166666	9/7/2005	7:45 PM	70.1	70.6	70.1	58	54.6	0	ESE	0	2	E	70.1	69.1	69.1	30.025	0	0	0	0.053	69.9	37	342	i	100	15
7-Sep0.8333333333	9/7/2005	8:00 PM	69.3	70.1	68.3	60	64.8	0	SSW	0	5	SSW	69.3	68.6	68.6	30.03	0	0	0	0.045	70.2	37	342	i	100	15
7-Sep0.84375	9/7/2005	8:15 PM	68.6	68.3	68.6	63	55.5	0	SW	0	2	SW	68.6	68.4	68.4	30.029	0	0	0	0.037	70.2	38	342	i	100	15
7-Sep0.8541666666	9/7/2005	8:30 PM	68.1	68.6	68.1	65	55.9	0	S	0	1	SW	68.1	68.3	68.3	30.032	0	0	0	0.032	70.1	38	342	i	100	15
7-Sep0.8645833333	9/7/2005	8:45 PM	67.8	68.1	67.8	67	66.4	0	SSW	0	3	SSW	67.8	68.1	68.1	30.036	0	0	0	0.029	70.1	38	342	i	100	15
7-Sep0.875	9/7/2005	9:00 PM	67.1	67.8	67.1	68	56.8	0	SSW	0	1	SSW	67.1	67.4	67.4	30.04	0	0	0	0.022	69.7	41	342	i	100	15
7-Sep0.8854166666	9/7/2005	9:15 PM	66.6	67.1	66.9	70	66.7	0	SSW	0	2	SSW	66.9	67.2	67.2	30.042	0	0	0	0.018	69.8	41	341	i	98.7	15
7-Sep0.8958333333	9/7/2005	9:30 PM	66.4	66.6	66.4	71	58.7	0	—	0	0	—	60.4	66.7	66.7	30.05	0	0	0	0.015	69.2	43	340	i	99.4	16
7-Sep0.90625	9/7/2005	9:45 PM	65.8	66.4	65.8	72	55.6	0	—	0	0	—	65.8	65.1	66.1	30.051	0	0	0	0.008	69	44	339	i	99.1	16
7-Sep0.9166666666	9/7/2005	10:00 PM	65.3	65.8	65.3	74	66.8	0	ESE	0	1	ESE	65.3	65.6	65.6	30.054	0	0	0	0.003	68.9	45	340	i	99.4	16
7-Sep0.9270833333	9/7/2005	10:15 PM	65	65.3	65	76	67.2	0	ESE	0	1	ESE	66	65.4	65.4	30.053	0	0	0	0	68.5	45	340	i	99.4	15
7-Sep0.9375	9/7/2005	10:30 PM	64.8	65	64.6	77	57.4	0	ESE	0	2	ESE	64.9	65.2	65.2	30.062	0	0	0.002	0	68.5	49	341	i	98.7	15
7-Sep0.9478166666	9/7/2005	10:45 PM	64.7	64.8	64.7	78	67.7	0	—	0	0	—	64.7	65.2	65.2	30.067	0	0	0.003	0	68.4	50	325	i	95	16
7-Sep0.9583333333	9/7/2005	11:00 PM	64.5	64.7	64.5	79	67.8	0	—	0	0	—	64.5	65	65	30.072	0	0	0.005	0	67.9	53	339	i	99.1	15
7-Sep0.96875	9/7/2005	11:15 PM	64.5	64.5	64.5	79	57.9	0	SSE	0	1	SSE	64.5	65	65	30.073	0	0	0.005	0	67.4	65	338	i	98.1	15
7-Sep0.9791666666	9/7/2005	11:30 PM	64.3	64.5	64.3	79	57.6	0	—	0	0	—	64.3	64.8	64.8	30.077	0	0	0.007	0	67.4	68	339	i	99.1	15
7-Sep0.9895833333	9/7/2005	11:45 PM	64.2	64.3	64.2	80	57.9	0	—	0	0	—	64.2	64.7	64.7	30.06	0	0	0.008	0	67.2	60	338	i	99.9	16
8-Sep0	9/8/2005	12:00 AM	64	64.2	64	80	57.7	0	—	0	0	—	64	64.6	64.6	30.081	0	0	0.01	0	67	61	341	i	99.7	15
8-Sep0.0104166666	9/8/2005	12:15 AM	63.9	64	63.9	80	67.6	0	—	0	0	—	63.9	64.4	64.4	30.08	0	0	0.011	0	66.7	62	330	i	96.6	15
8-Sep0.0208333333	9/8/2005	12:30 AM	63.7	63.9	63.7	80	57.4	0	—	0	0	—	63.7	64.1	64.1	30.09	0	0	0.014	0	66.6	63	341	i	99.7	15
8-Sep0.03125	9/8/2005	12:45 AM	63.9	63.9	63.7	79	57.3	0	—	0	0	—	63.9	64.3	64.3	30.08	0	0	0.011	0	66.4	63	341	i	98.7	15
8-Sep0.0416666666	9/8/2005	1:00 AM	63.9	63.9	63.9	78	56.9	0	—	0	0	—	63.9	64.2	64.2	30.061	0	0	0.011	0	66.4	63	341	i	99.7	15
8-Sep0.0520833333	9/8/2005	1:15 AM	63.9	63.9	63.9	79	56.8	0	—	0	0	—	63.8	64.2	64.2	30.09	0	0	0.011	0	66.2	64	110	i	32.2	15
8-Sep0.0625	9/8/2005	1:30 AM	63.7	63.9	63.7	79	57.1	0	—	0	0	—	63.7	64.1	64.1	30.08	0	0	0.014	0	66.1	64	341	i	99.7	16
8-Sep0.0729166666	9/8/2005	1:45 AM	63.4	63.7	63.4	80	67.1	0	—	0	0	—	63.4	63.6	63.8	30.082	0	0	0.017	0	65.8	64	341	i	99.7	15
8-Sep0.0833333333	9/8/2005	2:00 AM	63.1	63.4	63.1	80	58.8	0	—	0	0	—	63.1	63.4	63.4	30.081	0	0	0.02	0	65.8	64	342	i	100	15
8-Sep0.09375	9/8/2005	2:15 AM	63.1	63.1	63.1	80	56.6	0	—	0	0	—	63.1	63.4	63.4	30.08	0	0	0.02	0	65.8	64	342	i	100	15
8-Sep0.1041666666	9/8/2006	2:30 AM	63.1	63.1	63.1	81	57.2	0	—	0	0	—	63.1	63.5	63.5	30.078	0	0	0.02	0	65.9	63	341	i	99.7	15
8-Sep0.1145833333	9/8/2006	2:45 AM	63.1	63.1	63.1	80	56.9	0	—	0	0	—	63.1	63.4	63.4	30.078	0	0	0.02	0	65.8	63	342	i	100	15
8-Sep0.125	9/8/2006	3:00 AM	62.9	63.1	62.9	80	56.6	0	—	0	0	—	62.9	63.2	63.2	30.076	0	0	0.022	0	65.9	62	342	i	100	15
8-Sep0.1354166666	9/8/2005	3:15 AM	63.1	63.1	62.9	80	56.6	0	NNW	0	1	NNW	63.1	63.4	63.4	30.076	0	0	0.02	0	65.8	61	342	i	100	15
8-Sep0.1458333333	9/8/2005	3:30 AM	62.9	63.1	62.9	80	56.6	0	N	0	1	N	62.9	63.2	63.2	30.072	0	0	0.022	0	65.4	61	342	i	100	16
8-Sep0.15625	9/8/2005	3:45 AM	62.6	62.9	62.6	80	56.3	0	—	0	0	—	62.6	62.8	62.8	30.071	0	0	0.026	0	66.4	60	341	i	99.7	15
8-Sep0.1666666666	9/8/2005	4:00 AM	62.4	62.6	62.4	79	65.8	0	N	0	1	N	62.4	62.6	62.6	30.071	0	0	0.027	0	65.3	60	341	i	99.7	15
8-Sep0.1770833333	9/8/2005	4:15 AM	62.1	62.4	62.1	77	54.8	0	N	0	2	N	62.1	62.1	62.1	30.072	0	0	0.03	0	65.1	60	342	i	100	15
8-Sep0.1875	9/8/2005	4:30 AM	62.1	62.1	62	76	54.4	0	N	0	1	N	62.1	62	62	30.077	0	0	0.03	0	64.9	60	342	i	100	16
8-Sep0.1979166666	9/8/2005	4:45 AM	62.1	62.1	62.1	76	54.4	0	N	0	2	N	62.1	62	62	30.082	0	0	0.03	0	64.6	60	341	i	99.7	16
8-Sep0.2083333333	9/8/2005	5:00 AM	62	62.1	62	77	54.7	0	—	0	0	—	62	62	62	30.083	0	0	0.031	0	64.5	60	342	i	100	15
8-Sep0.21875	9/8/2005	5:15 AM	62	62	62	80	55.8	0	NNW	0	1	NNW	62	62.2	62.2	30.084	0	0	0.031	0	64.3	59	342	i	100	15
8-Sep0.2291666666	9/8/2005	5:30 AM	62	62	62	81	56.1	0	NNW	0	2	NNW	62	62.2	62.2	30.084	0	0	0.031	0	64	58	341	i	99.7	15
8-Sep0.2396833333	9/8/2005	5:45 AM	61.8	62	61.8	83	56.6	0	NNW	0	1	NNW	61.8	62	62	30.088	0	0	0.033	0	63.9	59	342	i	100	16
8-Sep0.25	9/8/2005	6:00 AM	62	62	61.8	83	56.8	0	NNW	0	3	NNW	62	62.3	62.3	30.093	0	0	0.031	0	63.9	58	342	i	100	15
8-Sep0.2604166666	9/8/2005	6:15 AM	62.4	62.4	62	64	57.5	1	N	0.26	5	N	62.4	62.8	62.8	30.095	0	0	0.027	0	64	58	342	i	100	15
8-Sep0.2708333333	9/8/2005	6:30 AM	63.1	63.1	62.4	64	58.2	1	NNW	0.25	6	NNW	63.1	63.6	63.6	30.088	0	0	0.02	0	64.1	58	342	i	100	15
8-Sep0.28125	9/8/2005	6:45 AM	63.5	63.6	63.1	63	58.2	0	NNW	0	2	NNW	63.5	64	64	30.104	0	0	0.016	0	64.6	58	342	i	100	15
8-Sep0.2916666666	9/8/2005	7:00 AM	54	64	63.6	62	59.4	1	N	0.25	8	N	64	64.6	64.5	30.105	0	0	0.01	0	64.9	58	342	i	100	15
8-Sep0.3020833333	9/8/2005	7:15 AM	64.2	64.2	64	60	67.6	1	N	0.25	3	NNW	64.2	64.7	64.7	30.113	0	0	0.008	0	65.4	59	341	i	99.7	15
8-Sep0.3125	9/8/2005	7:30 AM	64.3	64.3	64.2	60	56	1	NNW	0.26	5	NNW	64.3	64.9	64.9	30.115	0	0	0.007	0	66.1	60	342	i	100	15
8-Sep0.3229166666	9/8/2005	7:45 AM	64.5	64.5	64.3	79	57.6	1	NNW	0.25	6	N	64.5	66	65	30.109	0	0	0.005	0	66.9	61	342	i	100	15
8-Sep0.3333333333	9/8/2005	8:00 AM	64.8	64.8	64.8	78	57.8	1	N	0.26	6	N	64.8	65.3	65.3	30.109	0	0	0.002	0	67.6	62	342	i	100	15
8-Sep0.34375	9/8/2005	8:15 AM	66.3	66.3	64.9	74	67.8	1	N	0.25	6	N	66.3	68.9	66.8	30.111	0	0	0	0.014	69.7	63	342	i	100	15
8-Sep0.3541666666	9/8/2005	8:30 AM	67.8	67.9	66.3	71	58.1	1	N	0.25	4	NNW	67.8	66.4	68.4	30.114	0	0	0	0.029	70.1	62	342	i	100	15
8-Sep0.3645833333	9/8/2005	8:45 AM	68.9	69.6	67.8	70	58.6	0	NNW	0	3	NNW	68.9	69.2	69.2	30.112	0	0	0	0.04	71.4	61	342	i	100	15
8-Sep0.375	9/8/2005	9:00 AM	69.3	69.3	68.9	70	58.1	0	W	0	3	NNW	69.3	69.6	69.6	30.111	0	0	0	0.045	72.4	60	342	i	100	16
8-Sep0.3854166666	9/8/2005	9:15 AM	69.6	69.9	69.3	68	58.6	0	N	0	3	NNW	69.6	69.6	69.8	30.112	0	0	0	0.048	73.8	59	342	i	100	15
8-Sep0.3958333333	9/8/2005	9:30 AM	69.3	69.6	68.9	68	58.3	0	ESE	0	1	ESE	69.3	69.4	69.4	30.109	0	0	0	0.045	74.3	57	342	i	100	15
8-Sep0.40625	9/8/2005	9:45 AM	69.3	69.3	69.1	69	58.7	0	S	0	2	S	69.3	69.5	69.5	30.104	0	0	0	0.045	74.9	56	342	i	100	15
8-Sep0.4166666666	9/8/2005	10:00 AM	69.9	69.9	69.3	69	58.2	0	ESE	0	3	ESE	69.8	69.9	69.9	30.103	0	0	0	0.05	75.8	66	342	i	100	15
8-Sep0.4270833333	9/8/2005	10:15 AM	69.9	69.9	69.6	67	58.4	1	ESE	0.25	3	ESE	69.9	69.8	69.9	30.105	0	0	0	0.051	76.4	66	342	i	100	15
8-Sep0.4376	9/8/2005	10:30 AM	71.1	71.1	69.9	67	59.6	0	S	0	2	ESE	71.1	71.2	71.2	30.101	0	0	0	0.064	77.3	64	341	i	99.7	15
8-Sep0.4478166666	9/8/2005	10:45 AM	71.8	72	71.3	63	58.5	1	ESE	0.25	4	ESE	71.9	71.9	71.9	30.098	0	0	0	0.071	78	52	340	i	99.4	16
8-Sep0.4583333333	9/8/2005	11:00 AM	72.1	72.1	71.6	62	58.4	1	ESE	0.25	8	ESE	72.1	72.2	72.2	30.088	0	0	0	0.074	79.2	62	342	i	100	16
8-Sep0.46875	9/8/2005	11:15 AM	73.2	73.2	72.1	62	58.4	0	ESE	0	3	ESE	73.2	73.8	73.8	30.095	0	0	0	0.085	80.1	60	342	i	100	15
8-Sep0.4791666666	9/8/2006	11:30 AM	74	74	73	58	58.9	1	N	0.26	5	E	74	74.6	74.6	30.089	0	0	0	0.084	80.9	49	342	i	100	16

8-Sep0.4985833333	9/8/2005	11:45 AM	74.6	74.6	74	59	58.8	0	ESE	0	5	ENE	74.6	75.2	75.2	30.082	0	0	0	0.1	62.5	46	340		98.4	15
8-Sep0.5	9/8/2005	12:00 PM	75.1	75.1	74.6	57	58.8	1	ESE	0.25	3	ESE	75.1	75.7	75.7	30.076	0	0	0	0.105	63.7	44	342		100	15
8-Sep0.5104166666	9/8/2005	12:15 PM	76	76	75.1	56	58.7	0	ESE	0	4	ESE	76	76.3	76.3	30.068	0	0	0	0.115	64.5	45	340		98.4	15
8-Sep0.5208333333	9/8/2005	12:30 PM	77	77	76	62	59	0	ESE	0	3	ESE	77	77	77	30.065	0	0	0	0.125	65.3	43	339		98.1	15
8-Sep0.53125	9/8/2005	12:45 PM	79.1	79.1	77	53	59.6	1	ESE	0.25	6	ESE	79.1	78.4	78.4	30.054	0	0	0	0.136	69	40	340		98.4	15
8-Sep0.5416666666	9/8/2005	1:00 PM	70.4	79.4	79.1	47	57.4	0	E	0	3	E	79.4	79.3	79.3	30.046	0	0	0	0.15	91.8	32	126		36.8	16
8-Sep0.5520833333	9/8/2005	1:15 PM	79.9	80.1	79.4	44	56	1	ESE	0.25	5	ESE	79.9	79.4	79.4	30.034	0	0	0	0.155	95.3	22	342		100	16
8-Sep0.5625	9/8/2005	1:30 PM	80.9	80.9	80.1	46	67.6	1	ESE	0.25	6	ESE	80.9	80.5	80.5	30.025	0	0	0	0.166	104.1	15	341		99.7	15
8-Sep0.5729166666	9/8/2005	1:45 PM	81.8	81.6	80.9	48	50.2	1	ESE	0.26	8	ESE	81.8	82	82	30.021	0	0	0	0.175	107.9	13	332		97.1	15
8-Sep0.5833333333	9/8/2005	2:00 PM	80.5	81.6	80.3	49	59.6	1	SSE	0.25	8	ESE	80.5	80.5	80.5	30.018	0	0	0	0.161	112.5	13	264		83	16
8-Sep0.59375	9/8/2005	2:15 PM	80.1	80.7	80.1	49	59.2	2	ESE	0.5	7	ESE	80.1	80.1	80.1	30.018	0	0	0	0.157	115.4	14	334		97.7	15
8-Sep0.6041666666	9/8/2005	2:30 PM	79.2	80.1	79	51	59.5	2	SW	0.5	8	ENE	79.2	79.5	79.5	30.012	0	0	0	0.148	116.8	13	335		98	15
8-Sep0.6145833333	9/8/2005	2:45 PM	79.4	79.8	79.2	60	59.1	2	SSE	0.6	9	E	79.4	79.8	79.6	30.007	0	0	0	0.15	106.2	16	341		99.7	15
8-Sep0.625	9/8/2005	3:00 PM	78.5	79.4	78.5	63	59.9	2	ESE	0.5	10	ESE	78.5	78.9	78.9	30.009	0	0	0	0.141	95.1	22	342		100	15
8-Sep0.6354166666	9/8/2005	3:15 PM	78.1	79.6	77.9	55	50.8	2	ESE	0.5	11	ESE	78.1	78.6	78.6	30.007	0	0	0	0.136	81.9	23	339		99.1	15
8-Sep0.6458333333	9/8/2005	3:30 PM	77.4	78.1	77.4	55	60	2	SE	0.5	10	S	77.4	77.8	77.8	30.003	0	0	0	0.128	91.1	24	324		84.7	15
8-Sep0.65625	9/8/2005	3:45 PM	76.5	77.7	76.5	59	59.6	2	ESE	0.5	7	E	76.5	76.9	76.9	30.001	0	0	0	0.12	89.8	23	342		100	15
8-Sep0.6666666666	9/8/2005	4:00 PM	75.3	76.5	75.3	59	59.5	2	ESE	0.5	9	ESE	75.3	76	76	30.003	0	0	0	0.107	97.1	31	341		99.7	15
8-Sep0.6770833333	9/8/2005	4:15 PM	74.7	75.3	74.7	60	59.9	2	ESE	0.5	10	SW	74.7	75.5	75.5	30.001	0	0	0	0.101	68.9	34	342		100	15
8-Sep0.6875	9/8/2005	4:30 PM	74.2	74.7	74.2	60	60.4	2	ESE	0.5	8	ESE	74.2	74.9	74.9	29.999	0	0	0	0.096	85.9	31	342		100	16
8-Sep0.6979166666	9/8/2005	4:45 PM	73.7	74.2	73.7	50	59.9	1	ESE	0.25	7	E	73.7	74.3	74.3	30	0	0	0	0.091	93.7	23	342		100	15
8-Sep0.7083333333	9/8/2005	5:00 PM	73.3	73.7	73.2	59	59.1	1	SSW	0.26	6	E	73.3	73.7	73.7	29.995	0	0	0	0.086	98.2	18	342		100	16
8-Sep0.71875	9/8/2005	5:15 PM	73	73.6	73	60	59.3	1	ESE	0.26	6	E	73	73.4	73.4	29.991	0	0	0	0.083	99	16	341		99.7	16
8-Sep0.7291666666	9/9/2005	5:30 PM	72.7	73	72.7	59	57.6	2	ESE	0.5	7	ESE	72.7	72.9	72.9	29.992	0	0	0	0.08	97.1	15	341		99.7	15
8-Sep0.7395833333	9/9/2005	5:45 PM	72.7	72.7	72.1	57	56.8	1	ESE	0.26	7	E	72.7	72.7	72.7	29.993	0	0	0	0.08	90.5	20	342		100	15
8-Sep0.76	9/9/2005	6:00 PM	72.5	72.8	72.3	56	65.8	1	ESE	0.25	6	E	72.5	72.3	72.3	29.997	0	0	0	0.079	77.3	24	341		99.7	15
8-Sep0.7604166666	9/9/2005	6:15 PM	71.5	72.5	71.5	57	55.5	1	ESE	0.25	7	E	71.6	70.9	70.9	29.993	0	0	0	0.068	77	26	341		99.7	16
8-Sep0.7708333333	9/9/2005	6:30 PM	71.6	71.5	71.1	59	55.8	1	ESE	0.25	6	E	71.6	71	71	29.995	0	0	0	0.068	78.1	26	340		98.4	16
8-Sep0.78125	9/9/2005	6:45 PM	70.6	71.5	70.6	59	55.1	1	ESE	0.25	5	E	70.6	69.8	69.8	29.994	0	0	0	0.058	74.9	27	341		99.7	15
8-Sep0.7916666666	9/9/2005	7:00 PM	70.1	70.6	70.1	57	54.2	0	ESE	0	3	ESE	70.1	69	69	29.998	0	0	0	0.053	72.6	31	341		99.7	15
8-Sep0.8020833333	9/9/2005	7:15 PM	69.9	70.1	69.8	56	62.9	1	ESE	0.25	5	ESE	69.9	69.6	69.6	30	0	0	0	0.05	70.9	31	342		100	15
8-Sep0.8125	9/9/2005	7:30 PM	69.4	69.8	69.4	59	54	0	E	0	2	E	69.4	69.5	69.5	30.006	0	0	0	0.046	71.2	32	338		98.9	15
8-Sep0.8229166666	9/9/2005	7:45 PM	68.8	69.4	68.8	62	55.2	0	ESE	0	5	ESE	68.9	68.5	68.5	30.008	0	0	0	0.04	71.1	33	338		98.9	16
8-Sep0.8333333333	9/9/2005	8:00 PM	68.3	68.8	68.3	62	54.8	1	ESE	0.25	3	E	68.3	68.1	68.1	30.012	0	0	0	0.034	71.1	34	104		30.4	15
8-Sep0.84375	9/9/2005	8:15 PM	67.0	66.3	67.6	66	59	0	ESE	0	2	E	67.8	59	56	30.019	0	0	0	0.029	70.7	35	337		98.5	16
8-Sep0.8541666666	9/9/2005	8:30 PM	67.1	67.8	67.1	66	56.2	0	ESE	0	2	ESE	67.1	67.4	67.4	30.021	0	0	0	0.022	70.6	36	342		100	16
8-Sep0.8645833333	9/9/2005	8:45 PM	66.6	67.1	66.6	66	56.1	0	ESE	0	2	ESE	66.6	66.8	66.8	30.027	0	0	0	0.017	70.6	38	342		100	16
8-Sep0.875	9/9/2005	9:00 PM	65.3	66.6	66.3	58	56.6	0	ESE	0	3	ESE	65.3	66.6	66.5	30.035	0	0	0	0.014	70.2	38	342		100	15
8-Sep0.8854166666	9/9/2005	9:15 PM	66	65.3	66	71	56.3	0	E	0	2	E	66	66.3	66.3	30.039	0	0	0	0.01	70.1	41	342		100	15
8-Sep0.9958333333	9/9/2005	9:30 PM	65.6	66	65.6	72	56.3	0	E	0	1	E	65.6	65.8	65.8	30.037	0	0	0	0.006	69.9	42	342		100	15
8-Sep0.90625	9/9/2005	9:45 PM	65.3	65.6	65.3	74	66.8	0	ESE	0	1	ESE	65.3	65.6	65.6	30.041	0	0	0	0.003	69.7	44	341		99.7	15
8-Sep0.9166666666	9/9/2005	10:00 PM	56	65.3	65	75	56.9	0	ESE	0	3	SE	65	65.3	65.3	30.05	0	0	0	0	69.8	46	341		99.7	15
8-Sep0.9270833333	9/9/2005	10:15 PM	64.8	66	64.8	75	56.7	0	ESE	0	1	ESE	64.8	65.1	65.1	30.049	0	0	0.002	0	69.4	47	342		100	15
8-Sep0.9375	9/9/2005	10:30 PM	64.7	64.0	64.7	76	56.6	0	E	0	1	ESE	64.7	64.8	64.8	30.051	0	0	0.003	0	69.2	47	342		100	15
8-Sep0.9479166666	9/9/2005	10:45 PM	64.5	64.7	64.5	76	56.4	0	E	0	1	E	64.5	64.7	64.7	30.054	0	0	0.005	0	69	49	342		100	16
8-Sep0.9583333333	9/9/2005	11:00 PM	64.5	64.5	64.5	76	56.8	0	—	0	0	—	64.5	64.8	64.8	30.058	0	0	0.006	0	68.8	50	342		100	16
8-Sep0.96875	9/9/2005	11:15 PM	64.3	64.5	64.3	76	56.6	0	—	0	0	—	64.3	64.5	64.5	30.057	0	0	0.007	0	68.5	52	342		100	15
8-Sep0.9791666666	9/9/2005	11:30 PM	64.5	64.5	64.3	75	66.4	0	N	0	2	NNE	64.5	64.7	64.7	30.062	0	0	0.005	0	68.4	55	341		98.7	16
8-Sep0.9895833333	9/9/2005	11:45 PM	64.7	64.7	64.5	75	56.6	0	N	0	2	N	64.7	64.9	64.8	30.065	0	0	0.003	0	68.2	58	301		88	15
9-Sep0	9/9/2005	12:00 AM	64.7	64.7	64.7	75	56.8	0	N	0	3	N	64.7	64.8	64.9	30.063	0	0	0.003	0	59	67	340		98.4	15
8-Sep0.0104166666	9/9/2005	12:15 AM	64.7	64.7	64.7	74	56.2	0	N	0	2	N	64.7	64.8	64.9	30.061	0	0	0.003	0	67.7	67	341		99.7	15
8-Sep0.0208333333	9/9/2005	12:30 AM	64.3	64.7	64.3	75	56.2	0	N	0	2	N	64.3	64.5	64.5	30.062	0	0	0.007	0	67.5	67	342		100	16
9-Sep0.03125	9/9/2005	12:45 AM	64.2	64.3	64.2	76	56.5	0	N	0	2	N	64.2	64.4	64.4	30.063	0	0	0.008	0	67.4	59	341		99.7	15
8-Sep0.0416666666	9/9/2005	1:00 AM	64	64.2	64	77	66.6	1	N	0.25	5	N	64	64.3	64.3	30.055	0	0	0.01	0	67.2	60	342		100	15
8-Sep0.0520833333	9/9/2005	1:15 AM	63.8	64	63.9	78	56.9	0	N	0	2	N	63.9	64.2	64.2	30.054	0	0	0.011	0	67	61	342		100	15
8-Sep0.0625	9/9/2005	1:30 AM	63.7	63.9	63.7	76	56.7	0	N	0	1	N	63.7	64	64	30.054	0	0	0.014	0	66.7	61	342		100	15
8-Sep0.0729166666	9/9/2005	1:45 AM	63.5	63.7	63.5	79	56.9	0	N	0	1	N	63.6	63.8	63.8	30.061	0	0	0.016	0	66.7	61	342		100	16
8-Sep0.0833333333	9/9/2005	2:00 AM	63.4	63.6	63.4	81	57.5	0	N	0	2	N	63.4	63.8	63.8	30.058	0	0	0.017	0	66.6	61	342		100	15
8-Sep0.09375	9/9/2006	2:15 AM	63.1	63.4	63.1	81	67.2	0	N	0	1	N	63.1	63.5	63.5	30.063	0	0	0.02	0	66.6	61	342		100	15
8-Sep0.1041666666	9/9/2005	2:30 AM	62.9	63.1	62.9	82	57.3	0	N	0	1	N	62.9	63.3	63.3	30.064	0	0	0.022	0	66.4	60	342		100	16
9-Sep0.1145833333	9/9/2005	2:45 AM	62.7	62.9	62.7	83	57.5	0	—	0	0	—	62.7	63.1	63.1	30.065	0	0	0.024	0	66.2	60	342		100	15
8-Sep0.125	9/9/2005	3:00 AM	62.4	62.7	62.4	34	57.5	0	—	0	0	—	62.4	62.8	62.8	30.066	0	0	0.027	0	66.1	60	342		100	15
9-Sep0.1354166666	9/9/2005	3:15 AM	62.3	62.4	62.3	84	57.4	0	NNE	0	1	NNE	62.3	62.6	62.6	30.056	0	0	0.028	0	65.9	60	342		100	16
9-Sep0.1458333333	9/9/2005	3:30 AM	62.3	62.3	62.3	83	67.1	0	—	0	0	—	62.3	62.6	62.8	30.065	0	0	0.028	0	65.6	59	342		100	16
9-Sep0.16625	9/9/2005	3:45 AM	62.1	62.9	62.1	83	66.9	0	N	0	2	N	62.1	62.4	62.4	30.066	0	0	0.03	0	65.8	59	342		100	16
9.Sep0.1666666666	9/9/2005	4:00 AM	62	62.1	62	83	66.6	0	N	0	3	N	62	62.3	62.3	30.067	0	0	0.031	0	65.6	59	342		100	15
8-Sep0.1770833333	9/9/2005	4:15 AM	61.8	62	61.6	86	57.2	0	N	0	3	N	61.8	62.1	62.1	30.066	0	0	0.033	0	65.6	59	341		99.7	15
9-Sep0.1875	9/9/2005	4:30 AM	61.8	61.6	61.6	84	66.9	0	—	0	0	—	61.6	62.1	62.1	30.064	0	0	0.033	0	65.3	59	341		99.7	16
8-Sep0.1979166666	9/9/2005	4:45 AM	61.6	61.8	61.6	83	56.4	0	N	0	2	N	61.6	61.8	61.9	30.064	0	0	0.035	0	64.8	59	340		99.4	16
9-Sep0.2083333333	9/9/2005	5:00 AM	61.6	61.6	61.6	83	66.4	0	N	0	3	NNW	61.6	61.0	61.8	30.069	0	0	0.035	0	64.8	59	342		100	15
9-Sep0.21876	9/9/2005	5:15 AM	61.6	61.6	61.6	83	66.4	0	N	0	2	N	61.6	61.8	61.8	30.071	0	0	0.035	0	64.6	59	340		99.4	15
9-Sep0.2291666666	9/9/2005	5:30 AM	61.6	61.6	61.5	83	66.4	0	N	0	1	N	61.6	61.8	61.8	30.079	0	0	0.035	0	64.3	57	342		100	15
8-Sep0.2395833333	9/9/2005	5:45 AM	61.6	61.6	61.8	81	55.7	0	N	0	2	N	61.6	61.7	61.7	30.08	0	0	0.035	0	64.1	57	340		98.4	15
9-Sep0.25	9/9/2005	6:00 AM	61.8	61.9	61.6	81	55.9	0	—	0	0	—	61.8	62	62	30.084	0	0	0.033	0	64	57	341		98.7	15
9-Sep0.2604166666	9/9/2005	6:15 AM	62.1	62.1	61.9	80	55.9	0	N	0	3	N	62.1	62.3	62.3	30.086	0	0	0.03	0	64	57	342		100	15
9-Sep0.2708333333	9/9/2005	6:30 AM	62.1	62.1	62.1	79	65.5	0	N	0	1	N	62.1	62.2	62.2	30.089	0	0	0.03	0	64	57	339		99.1	15
9-Sep0.28125	9/9/2005	6:45 AM	62.1	62.1	62.1	80	65.9	0	—	0	0	—	62.1	62.3	62.9	30.098	0	0	0.03	0	64	57	342		100	15
9-Sep0.2916666666	9/9/2005	7:00 AM	62.3	62.3	62.1	80	59	0	N	0	3	N	62.3	62.5	62.5	30.098	0	0	0.028	0	64.1	57	340		98.4	15
8.Sep0.3020833333	9/9/2005	7:15 AM	62.6	62.6	62.3	80	55.3	0	N	0	2	N	62.6	62.9	62.9	30.1	0	0	0.025	0	64.5	57	340		99.4	16
8-Sep0.3125	9/9/2005	7:30 AM	63.1	63.1	62.6	80	56.8	0	—	0	0	—	63.1	63.4	63.4	30.109	0	0	0.02	0	64.8	59	341		99.7	16
8.Sep0.3229166666	9/9/2005	7:45 AM	63.5	63.5	63.1	79	56.9	0	N	0	3	N	63.5	63.9	63.9	30.106	0	0	0.016	0	65.6	59	340		98.4	15
9-Sep0.3333333333	9/9/2005	8:00 AM	63.9	63.9	63.5	76	66.9	0	N	0	2	NNW	63.9	64.2	64.2	30.104	0	0	0.011	0	66.4	61	341		98.7	15
9-Sep0.34375	9/9/2005	8:15 AM	64.5	64.5	63.9	77	57.1	0	N	0	2	N	64.5	64.8	64.8	30.112	0	0	0.005	0	66.8	61	339		98.9	16
9-Sep0.3541666666	9/9/2005	8:30 AM	64.9	64.8	64.5	78	57.1	0	N	0	2	N	64.8	65.1	65.1	30.116	0	0	0.002	0	67.5	62	333		97.4	16

9-Sep0.3845833333	9/9/2005	8:45 AM	65.2	65.2	64.8	76	57.4	0	N	0	2	N	65.2	65.6	65.6	30.115	0	0	0	0.002	89	62	263		76.9	15
9-Sep0.375	9/9/2005	9:00 AM	65.5	65.5	65.3	75	57.4	0	N	0	2	N	65.5	65.9	65.9	30.116	0	0	0	0.005	68.9	62	206		60.2	15
9-Sep0.3954166666	9/9/2005	9:15 AM	65.6	65.6	65.5	69	55.2	0	ENE	0	2	NE	65.6	65.6	65.6	30.119	0	0	0	0.006	69.7	62	341		99.7	15
9-Sep0.3958333333	9/9/2005	9:30 AM	66.3	66.3	65.6	68	56.4	0	ENE	0	2	ENE	66.3	66.4	66.4	30.12	0	0	0	0.014	70.7	59	339		99.1	15
9-Sep0.40625	9/9/2005	9:45 AM	66.4	66.4	66.3	67	55.1	1	ENE	0.25	5	ENE	66.4	66.4	66.4	30.128	0	0	0	0.016	71.4	57	341		99.7	15
9-Sep0.4166666666	9/9/2005	10:00 AM	66.6	66.6	66.4	66	54.9	0	ENE	0	3	N	66.6	66.6	66.6	30.13	0	0	0	0.017	71.6	57	341		99.7	15
9-Sep0.4270833333	9/9/2005	10:15 AM	66.8	66.8	66.6	66	55.9	0	ENE	0	2	ENE	66.8	67	67	30.13	0	0	0	0.019	71.8	56	339		99.1	15
9-Sep0.4375	9/9/2005	10:30 AM	66.9	66.9	66.8	66	55.2	0	N	0	2	ENE	66.9	67	67	30.13	0	0	0	0.02	72.3	56	341		99.7	15
9-Sep0.4479166666	9/9/2005	10:45 AM	67.3	67.3	66.9	67	56	0	ENE	0	2	E	67.3	67.5	67.5	30.129	0	0	0	0.024	73.1	55	301		88	15
9-Sep0.4583333333	9/9/2005	11:00 AM	67.4	67.4	67.3	66	55.6	0	ENE	0	2	ENE	67.4	67.6	67.6	30.133	0	0	0	0.025	73.3	54	342		100	15
9-Sep0.46875	9/9/2005	11:15 AM	67.4	67.4	67.4	66	55.6	0	N	0	2	N	67.4	67.6	67.6	30.134	0	0	0	0.025	73.5	54	340		99.4	15
9-Sep0.4791666666	9/9/2005	11:30 AM	68.1	68.1	67.4	65	56.3	0	N	0	2	N	68.1	68.4	68.4	30.127	0	0	0	0.032	75.4	52	341		99.7	15
9-Sep0.4895833333	9/9/2005	11:45 AM	69.4	69.4	68.1	64	56.7	0	ESE	0	2	N	69.4	69.1	69.1	30.12	0	0	0	0.046	78.2	49	342		100	15
9-Sep0.5	9/9/2005	12:00 PM	69.3	69.4	69.1	62	55.7	0	E	0	3	SE	69.3	69.8	69.8	30.114	0	0	0	0.045	78.2	47	342		100	15
9-Sep0.5104166666	9/9/2005	12:15 PM	69.9	69.9	69.3	61	55.8	0	ENE	0	2	ENE	69.9	69.2	69.2	30.118	0	0	0	0.051	80.3	45	342		100	15
9-Sep0.5208333333	9/9/2005	12:30 PM	69.4	70.1	69.4	60	54.9	1	ESE	0.25	5	E	69.4	69.7	69.7	30.116	0	0	0	0.046	80.3	44	342		100	15
9-Sep0.53125	9/9/2005	12:45 PM	69.6	69.6	69.1	60	55.1	1	ESE	0.25	5	ESE	69.6	68.9	68.9	30.113	0	0	0	0.048	80.5	44	342		100	15
9-Sep0.5416666666	9/9/2005	1:00 PM	69.9	70.3	69.6	60	55.4	0	ESE	0	7	ESE	69.9	69.1	69.1	30.113	0	0	0	0.051	80.8	44	342		100	15
9-Sep0.5520833333	9/9/2005	1:15 PM	70.3	70.3	69.9	59	55.3	0	ESE	0	3	NE	70.3	69.5	69.5	30.101	0	0	0	0.055	81	44	340		99.4	15
9-Sep0.5625	9/9/2005	1:30 PM	70.4	70.8	70.3	61	56.3	0	ESE	0	7	ESE	70.4	69.8	69.8	30.089	0	0	0	0.058	82.3	43	342		100	15
9-Sep0.5729166666	9/9/2005	1:45 PM	70.9	70.9	70.3	61	56.8	1	ESE	0.25	6	ESE	70.9	70.5	70.5	30.083	0	0	0	0.061	87.3	38	340		99.4	15
9-Sep0.5833333333	9/9/2005	2:00 PM	71.3	71.3	70.4	61	57.2	1	ESE	0.25	6	ESE	71.3	71	71	30.08	0	0	0	0.066	94	30	341		99.7	15
9-Sep0.59375	9/9/2005	2:15 PM	71.1	71.5	71.1	58	55.8	1	ESE	0.25	6	E	71.1	70.4	70.4	30.075	0	0	0	0.064	92.7	31	341		99.7	15
9-Sep0.6041666666	9/9/2005	2:30 PM	71.3	71.3	71.1	60	56.7	0	ESE	0	7	ESE	71.3	70.9	70.9	30.071	0	0	0	0.066	99.2	33	342		100	15
9-Sep0.6145833333	9/9/2005	2:45 PM	71.3	71.5	71.3	58	55.8	1	ESE	0.25	6	ESE	71.3	70.7	70.7	30.07	0	0	0	0.066	87.5	35	342		100	15
9-Sep0.625	9/9/2005	3:00 PM	72.7	72.7	71.3	57	56.6	0	ESE	0	4	ESE	72.7	72.7	72.7	30.065	0	0	0	0.08	87.5	35	342		100	15
9-Sep0.6354166666	9/9/2005	3:15 PM	72.8	73.2	72.7	54	55.2	0	E	0	6	ESE	72.8	72.6	72.6	30.061	0	0	0	0.081	88.4	34	341		99.7	15
9-Sep0.6458333333	9/9/2005	3:30 PM	72.1	72.8	72	56	55.5	0	ESE	0	5	ESE	72.1	71.7	71.7	30.065	0	0	0	0.074	86.5	36	341		99.7	15
9-Sep0.65625	9/9/2005	3:45 PM	72	72.1	72	56	55.4	0	ESE	0	3	ESE	72	71.6	71.6	30.053	0	0	0	0.073	85.7	36	341		99.7	15
9-Sep0.6666666666	9/9/2005	4:00 PM	72.1	72.1	71.8	55	55	0	ESE	0	2	ENE	72.1	71.6	71.6	30.052	0	0	0	0.074	84.8	39	342		100	15
9-Sep0.6770833333	9/9/2005	4:15 PM	72.3	72.3	72.1	55	55.2	0	ENE	0	3	ESE	72.3	72	72	30.043	0	0	0	0.076	84.3	38	341		99.7	15
9-Sep0.6875	9/9/2005	4:30 PM	72.5	72.5	72.1	55	55.4	1	ESE	0.25	5	SE	72.5	72.3	72.3	30.039	0	0	0	0.078	84.1	40	342		100	15
9-Sep0.6979166666	9/9/2005	4:45 PM	72.3	72.5	72.3	55	55.2	0	ESE	0	3	ESE	72.3	72	72	30.037	0	0	0	0.078	83.7	40	341		99.7	15
9-Sep0.7083333333	9/9/2005	5:00 PM	71.8	72.3	71.6	58	56.2	1	ESE	0.25	6	ESE	71.8	71.5	71.5	30.039	0	0	0	0.071	82.7	40	342		100	15
9-Sep0.71875	9/9/2005	5:15 PM	72	72.1	71.8	57	55.9	1	ESE	0.25	7	SSE	72	71.7	71.7	30.036	0	0	0	0.073	87.1	37	340		99.4	15
9-Sep0.7291666666	9/9/2005	5:30 PM	71.3	72	71.3	59	56.2	1	ESE	0.25	7	E	71.3	70.8	70.8	30.036	0	0	0	0.066	87.5	36	339		99.1	15
9-Sep0.7395833333	9/9/2005	5:45 PM	70.8	71.3	70.8	59	55.8	1	ESE	0.25	8	ESE	70.8	70.1	70.1	30.038	0	0	0	0.06	84.7	38	336		98.2	15
9-Sep0.75	9/9/2005	6:00 PM	70.1	70.9	70.1	60	55.6	1	ESE	0.25	6	ESE	70.1	69.3	69.3	30.039	0	0	0	0.053	82.5	40	340		99.4	15
9-Sep0.7604166666	9/9/2005	6:15 PM	69.4	70.1	69.4	61	55.4	1	ESE	0.25	7	E	69.4	68.8	68.8	30.039	0	0	0	0.046	80.8	41	341		99.7	15
9-Sep0.7708333333	9/9/2005	6:30 PM	68.8	69.4	68.8	62	55.2	1	ESE	0.25	5	E	68.8	68.5	68.5	30.04	0	0	0	0.04	79.2	43	339		98.8	15
9-Sep0.78125	9/9/2005	6:45 PM	68.1	68.8	68.1	65	55.9	0	ESE	0	3	ESE	68.1	68.3	68.3	30.043	0	0	0	0.032	77.2	44	340		99.4	15
9-Sep0.7916666666	9/9/2005	7:00 PM	67.3	68.1	67.3	68	55.5	1	ESE	0.25	3	SE	67.3	67.4	67.4	30.053	0	0	0	0.024	75.2	45	342		100	15
9-Sep0.8020833333	9/9/2005	7:15 PM	66.8	67.3	66.8	67	55.5	1	ESE	0.25	7	ESE	66.8	66.9	66.9	30.055	0	0	0	0.019	73.5	47	340		99.4	15
9-Sep0.8125	9/9/2005	7:30 PM	66.3	66.8	66.3	67	55	1	ESE	0.25	6	ESE	66.3	66.3	66.3	30.061	0	0	0	0.014	70.7	43	340		99.4	15
9-Sep0.8229166666	9/9/2005	7:45 PM	66.1	66.3	66.1	70	56	1	ESE	0.25	7	E	66.1	66.3	66.3	30.068	0	0	0	0.011	68.4	47	293		85.7	15
9-Sep0.8333333333	9/9/2005	8:00 PM	65.8	66	65.8	72	56.3	0	SE	0	3	SE	65.8	65.8	65.8	30.073	0	0	0	0.006	69.2	57	198		55	15
9-Sep0.84375	9/9/2005	8:15 PM	65	65.8	65	74	56.6	0	E	0	3	E	65	65.2	65.2	30.084	0	0	0	0	67.4	56	341		99.7	15
9-Sep0.8541666666	9/9/2005	8:30 PM	65.2	65.2	65	72	55.9	0	E	0	5	SSW	65.2	65.4	65.4	30.089	0	0	0	0.002	67.5	61	342		100	15
9-Sep0.8645833333	9/9/2005	8:45 PM	65	65.2	65	71	55.4	0	ESE	0	3	ESE	65	65.1	65.1	30.097	0	0	0	0	67	57	341		99.7	15
9-Sep0.875	9/9/2005	9:00 PM	64.8	65	64.8	70	54.8	1	ESE	0.25	5	ESE	64.8	64.8	64.8	30.101	0	0	0.002	0	67	60	341		99.7	15
9-Sep0.8954166666	9/9/2005	9:15 PM	64.5	64.8	64.5	70	54.5	0	ESE	0	3	ESE	64.5	64.4	64.4	30.099	0	0	0.005	0	66.6	59	341		99.7	15
9-Sep0.9062833333	9/9/2005	9:30 PM	64.3	64.5	64.3	72	55.1	0	ESE	0	2	E	64.3	64.3	64.3	30.1	0	0	0.007	0	66.6	62	341		99.7	15
9-Sep0.90625	9/9/2005	9:45 PM	64.3	64.3	64.3	71	54.7	0	ESE	0	2	ESE	64.3	64.2	64.2	30.1	0	0	0.007	0	66.7	57	303		88.6	15
9-Sep0.9166666666	9/9/2005	10:00 PM	64.3	64.3	64.3	72	55.1	0	ESE	0	2	ESE	64.3	64.3	64.3	30.1	0	0	0.007	0	66.4	63	342		100	15
9-Sep0.9270833333	9/9/2005	10:15 PM	64.3	64.3	64.3	72	55.1	0	S	0	1	SSE	64.3	64.3	64.3	30.101	0	0	0.007	0	66.7	64	341		99.7	15
9-Sep0.9375	9/9/2005	10:30 PM	64.3	64.5	64.3	74	55.8	0	ESE	0	1	S	64.3	64.4	64.4	30.102	0	0	0.007	0	66.2	65	341		99.7	15
9-Sep0.9479166666	9/9/2005	10:45 PM	64.5	64.5	64.3	74	56	0	—	0	0	—	64.5	64.6	64.6	30.1	0	0	0.005	0	66.7	66	340		99.4	15
9-Sep0.9583333333	9/9/2005	11:00 PM	64.3	64.5	64.3	74	55.8	0	ESE	0	1	ESE	64.3	64.4	64.4	30.101	0	0	0.007	0	66.7	58	342		100	15
9-Sep0.96875	9/9/2005	11:15 PM	64.2	64.3	64.2	75	56.1	0	ESE	0	1	ESE	64.2	64.3	64.3	30.1	0	0	0.009	0	66.4	68	339		99.1	15
9-Sep0.9791666666	9/9/2005	11:30 PM	64.2	64.2	64.2	75	56.1	0	ESE	0	1	ESE	64.2	64.3	64.3	30.104	0	0	0.008	0	66.6	65	342		100	15
9-Sep0.9895833333	9/9/2005	11:45 PM	64.2	64.2	64.2	74	55.7	0	ESE	0	2	E	64.2	64.5	64.3	30.103	0	0	0.008	0	66.7	66	341		99.7	15
10-Sep0	9/10/2005	12:00 AM	64.2	64.2	64.2	74	55.7	0	ESE	0	3	ESE	64.2	64.3	64.3	30.105	0	0	0.008	0	66.2	63	339		99.1	15
10-Sep0.010416666	9/10/2005	12:15 AM	64.3	64.3	64.2	74	55.8	0	ESE	0	2	ESE	64.3	64.4	64.4	30.106	0	0	0.007	0	66.4	66	338		98.8	15
10-Sep0.020833333	9/10/2005	12:30 AM	64.2	64.3	64.2	73	55.4	0	ESE	0	2	E	64.2	64.2	64.2	30.11	0	0	0.008	0	66.6	64	342		100	15
10-Sep0.03125	9/10/2005	12:45 AM	64.2	64.2	64.2	74	55.7	0	E	0	1	ESE	64.2	64.3	64.3	30.109	0	0	0.008	0	66.7	64	341		99.7	15
10-Sep0.041666666	9/10/2005	1:00 AM	64.2	64.2	64.2	74	55.7	0	—	0	0	—	64.2	64.3	64.3	30.114	0	0	0.009	0	66.7	65	341		99.7	15
10-Sep0.052083333	9/10/2005	1:15 AM	63.7	64.2	63.7	76	56	0	ESE	0	1	E	63.7	63.8	63.8	30.114	0	0	0.014	0	66.7	63	341		99.7	15
10-Sep0.0625	9/10/2005	1:30 AM	63.4	63.7	63.4	77	56.1	0	ESE	0	1	ESE	63.4	63.5	63.5	30.114	0	0	0.017	0	65.8	63	342		100	15
10-Sep0.072916666	9/10/2005	1:45 AM	63.1	63.4	63.1	78	56.1	0	—	0	0	—	63.1	63.3	63.3	30.113	0	0	0.02	0	66.4	63	341		99.7	15
10-Sep0.083333333	9/10/2005	2:00 AM	62.9	63.1	62.9	79	56.3	0	—	0	0	—	62.9	63.1	63.1	30.111	0	0	0.022	0	66.2	63	341		99.7	15
10-Sep0.09375	9/10/2005	2:15 AM	62.7	62.9	62.7	79	56.1	0	—	0	0	—	62.7	62.9	62.9	30.112	0	0	0.024	0	66.2	63	341		99.7	15
10-Sep0.104166666	9/10/2005	2:30 AM	62.9	62.9	62.7	80	56.6	0	—	0	0	—	62.9	63.2	63.2	30.111	0	0	0.022	0	66.4	63	341		99.7	15
10-Sep0.114583333	9/10/2005	2:45 AM	63.1	63.1	62.9	79	56.5	0	—	0	0	—	63.1	63.3	63.3	30.107	0	0	0.02	0	66.4	63	341		99.7	15
10-Sep0.125	9/10/2005	3:00 AM	63.2	63.2	63.1	79	56.6	0	—	0	0	—	63.2	63.5	63.5	30.105	0	0	0.019	0	66.6	63	342		100	15
10-Sep0.135416666	9/10/2005	3:15 AM	63.4	63.4	63.2	79	56.4	0	—	0	0	—	63.4	63.8	63.8	30.106	0	0	0.017	0	66.7	63	339		98.1	15
10-Sep0.145833333	9/10/2005	3:30 AM	63.5	63.5	63.4	77	56.2	0	—	0	0	—	63.5	63.7	63.7	30.102	0	0	0.016	0	66.8	62	340		99.4	15
10-Sep0.15625	9/10/2005	3:45 AM	63.7	63.7	63.5	77	56.4	0	—	0	0	—	63.7	63.9	63.9	30.1	0	0	0.014	0	66.9	62	342		100	15
10-Sep0.166666666	9/10/2005	4:00 AM	63.7	63.7	63.7	77	56.4	0	—	0	0	—	63.7	63.9	63.9	30.099	0	0	0.014	0	66.9	63	340		99.4	15
10-Sep0.177083333	9/10/2005	4:15 AM	63.7	63.7	63.7	77	56.4	0	—	0	0	—	63.7	63.9	63.9	30.098	0	0	0.014	0	66.7	62	340		99.4	15
10-Sep0.1875	9/10/2005	4:30 AM	63.7	63.9	63.7	77	56.4	0	E	0	2	E	63.7	63.9	63.9	30.098	0	0	0.014	0	66.7	62	342		100	15
10-Sep0.197916666	9/10/2005	4:45 AM	63.9	63.9	63.7	77	56.5	0	E	0	2	E	63.9	64.1	64.1	30.1	0	0	0.011	0	66.6	63	342		100	15
10-Sep0.208333333	9/10/2005	5:00 AM	64	64	63.9	76	56.3	0	—	0	0	—	64	64.2	64.2	30.103	0	0	0.01	0	66.4	63	342		100	15
10-Sep0.21875	9/10/2005	5:15 AM	64	64	64	75	55.9	0	—	0	0	—	64	64.1	64.1	30.108	0	0	0.01	0	66.4	62	341		99.7	15
10-Sep0.229166666	9/10/2005	5:30 AM	63.9	64	63.9	76	56.2	0	—	0	0	—	63.9	64.1	64.1	30.109	0	0	0.011	0	66.2	62	341		99.7	15

10-Sep0.239583333	9/10/2005	5:45 AM	64	64	63.9	76	56.3	0	ESE	0	1	ESE	64	64.2	64.2	30.114	0	0	0.01	0	66.2	62	338	99.8	15
10-Sep0.25	9/10/2005	6:00 AM	64	64	64	76	56.3	0	—	0	0	—	64	64.2	64.2	30.119	0	0	0.01	0	66.1	62	341	99.7	15
10-Sep0.260416666	9/10/2005	6:15 AM	64	64	64	76	56.3	0	—	0	0	—	64	64.2	64.2	30.12	0	0	0.01	0	66.1	63	342	100	15
10-Sep0.270833333	9/10/2005	6:30 AM	64	64	64	76	56.3	0	—	0	0	—	64	64.2	64.2	30.121	0	0	0.01	0	66.1	63	342	100	15
10-Sep0.28125	9/10/2005	6:45 AM	64	64	64	76	56.3	0	—	0	0	—	64	64.2	64.2	30.124	0	0	0.01	0	66.1	63	341	99.7	15
10-Sep0.291666666	9/10/2005	7:00 AM	64.2	64.2	64	76	56.5	0	—	0	0	—	64.2	64.4	64.4	30.126	0	0	0.008	0	66.1	63	341	99.7	15
10-Sep0.302083333	9/10/2005	7:15 AM	64.2	64.2	64.2	76	56.5	0	—	0	0	—	64.2	64.4	64.4	30.125	0	0	0.009	0	66.1	63	341	99.7	15
10-Sep0.3125	9/10/2005	7:30 AM	64.3	64.3	64.2	77	56.9	0	—	0	0	—	64.3	64.6	64.8	30.13	0	0	0.007	0	66.4	63	337	98.5	15
10-Sep0.322916666	9/10/2005	7:45 AM	64.5	64.5	64.3	76	56.8	0	ESE	0	2	ESE	64.5	64.8	64.8	30.131	0	0	0.005	0	67	63	339	99.1	15
10-Sep0.333333333	9/10/2005	8:00 AM	64.8	64.8	64.5	75	56.7	0	ESE	0	1	ESE	64.8	65.1	65.1	30.133	0	0	0.002	0	67.9	63	331	96.9	15
10-Sep0.34375	9/10/2005	8:15 AM	65.2	65.2	64.8	76	57.4	0	—	0	0	—	65.2	65.6	65.6	30.134	0	0	0	0.002	68.5	62	338	40.6	15
10-Sep0.354166666	9/10/2005	8:30 AM	65.5	65.5	65.2	73	56.8	0	—	0	0	—	65.5	65.8	65.8	30.138	0	0	0	0.005	69.4	60	340	99.4	15
10-Sep0.364583333	9/10/2005	8:45 AM	65.5	65.6	65.5	74	57	0	ESE	0	2	ESE	65.5	65.8	65.8	30.139	0	0	0	0.005	69.9	60	342	100	15
10-Sep0.375	9/10/2005	9:00 AM	65.8	65.8	65.5	73	56.9	0	E	0	2	ESE	65.8	66.1	66.1	30.141	0	0	0	0.008	70.7	59	342	100	15
10-Sep0.385416666	9/10/2005	9:15 AM	66.3	66.3	65.8	73	57.4	0	—	0	0	—	66.3	66.7	66.7	30.144	0	0	0	0.014	71.6	57	341	99.7	15
10-Sep0.395833333	9/10/2005	9:30 AM	66.4	66.4	66.3	71	58.7	0	ESE	0	2	ESE	66.4	66.7	66.7	30.145	0	0	0	0.015	72.3	57	341	99.7	15
10-Sep0.40625	9/10/2005	9:45 AM	66.8	66.8	66.4	72	57.5	0	ESE	0	2	ESE	66.8	67.3	67.3	30.143	0	0	0	0.018	73.1	56	339	99.1	15
10-Sep0.416666666	9/10/2005	10:00 AM	66.9	67.1	66.8	70	56.8	0	ESE	0	2	ESE	66.9	67.3	67.3	30.142	0	0	0	0.02	74	56	340	99.4	15
10-Sep0.427083333	9/10/2005	10:15 AM	67.1	67.1	66.9	70	57	0	E	0	2	E	67.1	67.6	67.6	30.139	0	0	0	0.022	74.9	53	342	100	15
10-Sep0.4375	9/10/2005	10:30 AM	67.6	67.6	67.1	69	57.1	0	ESE	0	2	ESE	67.6	68	68	30.141	0	0	0	0.027	75.9	52	341	99.7	15
10-Sep0.447916666	9/10/2005	10:45 AM	68.1	68.1	67.6	68	57.1	0	E	0	2	ESE	68.1	68.5	68.5	30.139	0	0	0	0.032	76.6	51	340	99.4	15
10-Sep0.458333333	9/10/2005	11:00 AM	68.6	68.8	68.1	68	58.8	0	ESE	0	2	ESE	68.6	68.7	68.7	30.138	0	0	0	0.037	77.5	50	341	99.7	15
10-Sep0.46875	9/10/2005	11:15 AM	69.3	69.3	68.8	65	57	0	E	0	3	E	69.3	69.1	69.1	30.136	0	0	0	0.045	78.2	49	342	100	15
10-Sep0.479166666	9/10/2005	11:30 AM	69.6	69.6	69.3	63	56.4	0	ESE	0	2	E	69.6	69.2	69.2	30.131	0	0	0	0.049	79	49	342	100	15
10-Sep0.489583333	9/10/2005	11:45 AM	69.9	69.9	69.3	63	56.7	0	SSW	0	3	SSW	69.9	69.4	69.4	30.127	0	0	0	0.061	80.3	47	341	99.7	15
10-Sep0.5	9/10/2005	12:00 PM	69.9	70.1	69.8	63	56.6	1	ESE	0.25	6	E	69.8	69.3	69.3	30.124	0	0	0	0.05	81.4	45	341	99.7	15
10-Sep0.510416666	9/10/2005	12:15 PM	69.4	69.8	69.4	64	56.7	1	E	0.25	4	E	69.4	69.1	69.1	30.122	0	0	0	0.049	80.6	45	342	100	15
10-Sep0.520833333	9/10/2005	12:30 PM	69.3	69.4	69.3	64	56.8	0	ESE	0	3	ESE	69.3	69	69	30.118	0	0	0	0.045	81	45	340	98.4	15
10-Sep0.53125	9/10/2005	12:45 PM	69.9	69.9	69.3	64	57.2	1	ESE	0.25	6	ESE	69.9	69.5	69.5	30.116	0	0	0	0.051	81.4	44	342	100	15
10-Sep0.541666666	9/10/2005	1:00 PM	69.3	69.9	69.1	64	56.6	1	ESE	0.25	7	E	69.3	69	69	30.112	0	0	0	0.045	80.6	45	342	100	15
10-Sep0.552083333	9/10/2005	1:15 PM	69.6	69.6	69.3	63	56.4	1	ESE	0.25	7	ESE	69.6	69.2	69.2	30.108	0	0	0	0.049	80.6	46	341	99.7	15
10-Sep0.5625	9/10/2005	1:30 PM	69.6	69.8	69.4	62	56	1	ESE	0.25	5	ESE	69.6	69.1	69.1	30.102	0	0	0	0.048	81.2	45	323	94.4	15
10-Sep0.572916666	9/10/2005	1:45 PM	70.3	70.3	69.6	61	56.2	1	ESE	0.25	8	ENE	70.3	69.7	69.7	30.089	0	0	0	0.058	83.1	43	323	94.4	15
10-Sep0.583333333	9/10/2005	2:00 PM	70.4	70.8	70.4	60	55.8	1	E	0.25	6	E	70.4	69.7	69.7	30.084	0	0	0	0.058	84.7	41	342	100	15
10-Sep0.59375	9/10/2005	2:15 PM	70.6	70.8	70.3	59	55.6	1	ESE	0.25	6	ESE	70.6	69.9	69.9	30.086	0	0	0	0.058	85.8	39	342	100	15
10-Sep0.604166666	9/10/2005	2:30 PM	70.4	70.6	70.3	59	56.4	1	ESE	0.25	7	ESE	70.4	69.8	69.8	30.084	0	0	0	0.055	84.7	40	341	99.7	15
10-Sep0.614583333	9/10/2005	2:45 PM	71.3	71.3	70.3	57	56.3	1	ESE	0.25	8	ESE	71.3	70.8	70.8	30.08	0	0	0	0.058	85.5	40	341	99.7	15
10-Sep0.625	9/10/2005	3:00 PM	71.8	71.8	71.3	57	56.7	1	ESE	0.25	7	E	71.8	71.4	71.4	30.07	0	0	0	0.071	85.8	39	342	100	15
10-Sep0.635416666	9/10/2005	3:15 PM	71.8	71.8	71.5	57	56.5	2	ESE	0.5	8	ESE	71.6	71.1	71.1	30.069	0	0	0	0.069	86.7	38	342	100	15
10-Sep0.645833333	9/10/2005	3:30 PM	72	72.7	71.5	56	54.9	1	ESE	0.25	7	ESE	72	71.5	71.5	30.065	0	0	0	0.073	87.7	37	342	100	15
10-Sep0.66625	9/10/2005	3:45 PM	72	72	71.8	56	55.4	1	ESE	0.25	6	E	72	71.6	71.6	30.058	0	0	0	0.073	87.3	39	342	100	15
10-Sep0.666666666	9/10/2005	4:00 PM	70.9	72	70.9	56	54.4	1	ESE	0.25	8	ESE	70.9	70	70	30.057	0	0	0	0.061	88.7	37	341	99.7	15
10-Sep0.677083333	9/10/2005	4:15 PM	70.9	71.1	70.8	57	54.9	1	ESE	0.25	5	SW	70.9	70.1	70.1	30.054	0	0	0	0.061	86.5	37	342	100	15
10-Sep0.6875	9/10/2005	4:30 PM	71.1	71.3	70.8	57	55.1	1	ESE	0.25	8	E	71.1	70.3	70.3	30.049	0	0	0	0.064	85.9	37	342	100	15
10-Sep0.697916666	9/10/2005	4:45 PM	71.1	71.1	70.8	57	56.1	0	ESE	0	6	E	71.1	70.3	70.3	30.046	0	0	0	0.064	85.9	39	342	100	15
10-Sep0.708333333	9/10/2005	5:00 PM	71.1	71.3	70.9	58	56.6	1	ESE	0.25	8	ESE	71.1	70.4	70.4	30.04	0	0	0	0.064	86.6	39	342	100	15
10-Sep0.71875	9/10/2005	5:15 PM	70.9	71.3	70.9	57	54.9	1	ESE	0.25	7	ESE	70.9	70.1	70.1	30.058	0	0	0	0.061	91.8	34	339	99.1	15
10-Sep0.729166666	9/10/2005	5:30 PM	70.9	70.9	70.4	57	54.8	2	ESE	0.5	7	E	70.8	69.9	69.9	30.037	0	0	0	0.06	90.1	33	342	100	15
10-Sep0.739583333	9/10/2005	5:45 PM	70.8	71.1	70.8	57	54.9	0	ESE	0	5	E	70.8	69.9	69.9	30.036	0	0	0	0.06	85.5	37	341	99.7	15
10-Sep0.75	9/10/2005	6:00 PM	70.1	70.9	70.1	58	54.5	0	ESE	0	5	E	70.1	69.1	69.1	30.04	0	0	0	0.053	82.7	39	339	99.1	15
10-Sep0.760416666	9/10/2005	6:15 PM	69.8	70.1	69.8	59	54.9	1	ESE	0.25	6	E	69.8	69.9	69.9	30.043	0	0	0	0.05	80.6	40	342	100	15
10-Sep0.770833333	9/10/2005	6:30 PM	69.9	69.9	69.9	64	56.2	1	ESE	0.25	5	E	69.9	68.7	68.7	30.045	0	0	0	0.041	79	41	341	99.7	15
10-Sep0.78125	9/10/2005	6:45 PM	67.9	68.9	67.6	67	56.2	1	ESE	0.25	6	E	67.6	67.9	67.9	30.049	0	0	0	0.027	76.8	43	328	95.9	15
10-Sep0.791666666	9/10/2005	7:00 PM	66.8	67.6	66.8	69	56.3	1	ESE	0.25	5	WSW	66.8	67.1	67.1	30.051	0	0	0	0.019	74.7	46	338	98.8	15
10-Sep0.802083333	9/10/2005	7:15 PM	66.4	66.8	66.4	69	55.6	0	ESE	0	4	ESE	66.4	66.6	66.6	30.054	0	0	0	0.015	73	48	266	77.8	15
10-Sep0.8125	9/10/2005	7:30 PM	66	66.3	66	70	56.9	0	SE	0	3	ESE	66	66.2	66.2	30.056	0	0	0	0.01	70.8	44	141	41.2	15
10-Sep0.822916666	9/10/2005	7:45 PM	65.5	66	65.5	71	56.8	0	E	0	3	E	65.5	65.7	65.7	30.058	0	0	0	0.005	68.2	50	341	99.7	15
10-Sep0.833333333	9/10/2005	8:00 PM	65	65.5	65	72	55.8	0	ESE	0	3	E	65	65.1	65.1	30.071	0	0	0	0	68	55	342	100	15
10-Sep0.84375	9/10/2006	8:15 PM	64.8	65	64.8	73	55.9	0	ESE	0	2	ESE	64.8	64.9	64.9	30.079	0	0	0.002	0	67.5	54	342	100	15
10-Sep0.854166666	9/10/2006	8:30 PM	64.5	64.8	64.5	74	56	0	ESE	0	3	E	64.5	64.6	64.6	30.084	0	0	0.008	0	68.6	57	341	99.7	15
10-Sep0.864583333	9/10/2006	8:45 PM	64.5	64.5	64.5	74	56	0	ESE	0	3	E	64.5	64.6	64.6	30.089	0	0	0.005	0	68.6	54	341	99.7	15
10-Sep0.875	9/10/2006	9:00 PM	64.5	64.5	64.5	73	55.7	0	—	0	0	—	64.5	64.6	64.6	30.092	0	0	0.005	0	66.9	61	342	100	15
10-Sep0.885416666	9/10/2006	9:15 PM	64.3	64.5	64.3	74	55.6	0	SE	0	1	SE	64.3	64.4	64.4	30.094	0	0	0.007	0	67	61	342	100	15
10-Sep0.895833333	9/10/2006	9:30 PM	64.3	64.3	64.2	73	55.6	0	SW	0	2	SW	64.3	64.3	64.3	30.096	0	0	0.007	0	67.2	62	342	100	15
10-Sep0.90625	9/10/2006	9:45 PM	64.2	64.3	64.2	74	55.7	0	SSW	0	2	SSW	64.2	64.3	64.3	30.097	0	0	0.008	0	67	61	342	100	15
10-Sep0.916666666	9/10/2006	10:00 PM	64	64.2	64	74	55.5	0	SSW	0	1	SSW	64	64	64	30.098	0	0	0.01	0	67	61	342	100	15
10-Sep0.927083333	9/10/2006	10:15 PM	63.9	64	63.9	74	55.4	0	SW	0	2	SSW	63.9	63.9	63.9	30.099	0	0	0.011	0	66.2	61	341	99.7	15
10-Sep0.9375	9/10/2006	10:30 PM	63.7	63.9	63.7	75	55.8	0	S	0	2	SSW	63.7	63.7	63.7	30.1	0	0	0.014	0	66.1	63	341	99.7	15
10-Sep0.947916666	9/10/2006	10:45 PM	63.4	63.7	63.4	75	55.3	0	—	0	0	—	63.4	63.4	63.4	30.1	0	0	0.017	0	66.1	63	341	99.7	15
10-Sep0.958333333	9/10/2006	11:00 PM	63.1	63.4	63.1	76	55.4	0	ESE	0	2	ESE	63.1	63.1	63.1	30.1	0	0	0.02	0	66.1	63	304	88.9	15
10-Sep0.96875	9/10/2006	11:15 PM	62.9	63.1	62.9	76	55.2	0	ESE	0	1	ESE	62.9	62.9	62.9	30.1	0	0	0.022	0	65.9	63	342	100	15
10-Sep0.979166666	9/10/2006	11:30 PM	62.7	62.9	62.7	77	55.4	0	—	0	0	—	62.7	62.7	62.7	30.101	0	0	0.024	0	65.9	63	342	100	15
10-Sep0.989583333	9/10/2006	11:45 PM	62.6	62.7	62.6	78	55.6	0	—	0	0	—	62.6	62.7	62.7	30.102	0	0	0.025	0	65.9	63	342	100	15
11-Sep0	9/11/2005	12:00 AM	62.4	62.6	62.4	80	56.1	0	—	0	0	—	62.4	62.6	62.6	30.102	0	0	0.027	0	65.9	63	342	100	15
11-Sep0.010416666	9/11/2005	12:15 AM	62.1	62.4	62.1	79	55.6	0	—	0	0	—	62.1	62.2	62.2	30.107	0	0	0.03	0	65.9	63	340	98.4	15
11-Sep0.020833333	9/11/2005	12:30 AM	62	62.1	62	79	55.4	0	—	0	0	—	62	62.1	62.1	30.109	0	0	0.031	0	65.6	63	342	100	15
11-Sep0.03125	9/11/2005	12:45 AM	62	62	62	79	55.4	0	—	0	0	—	62	62.1	62.1	30.106	0	0	0.031	0	65.6	63	342	100	15
11-Sep0.041666666	9/11/2005	1:00 AM	62.1	62.1	62	79	55.6	0	—	0	0	—	62.1	62.2	62.2	30.108	0	0	0.03	0	65.6	64	342	100	15
11-Sep0.052083333	9/11/2005	1:15 AM	62.4	62.4	62.1	77	55.1	0	—	0	0	—	62.4	62.4	62.4	30.108	0	0	0.027	0	65.6	65	342	100	15
11-Sep0.0625	9/11/2005	1:30 AM	62.6	62.6	62.4	77	55.3	0	—	0	0	—	62.6	62.6	62.6	30.111	0	0	0.025	0	65.9	64	341	99.7	15
11-Sep0.072916666	9/11/2005	1:45 AM	62.9	62.9	62.6	77	55.6	0	—	0	0	—	62.9	63	63	30.111	0	0	0.022	0	66.1	64	342	100	15
11-Sep0.083333333	9/11/2005	2:00 AM	63.1	63.1	62.9	76	55.4	0	—	0	0	—	63.1	63.1	63.1	30.11	0	0	0.02	0	66.2	64	342	100	15
11-Sep0.09375	9/11/2005	2:15 AM	63.2	63.2	63.1	74	54.8	0	—	0	0	—	63.2	63.1	63.1	30.107	0	0	0.015	0	66.4	64	342	100	15
11-Sep0.104166666	9/11/2005	2:30 AM	63.2	63.2	63.2	76	55.1	0	—	0	0	—	63.2	63.1	63.1	30.107	0	0	0.019	0	66.6	63	341	99.7	15

11-Sep0,114583333 9/11/2005	2:45 AM	63.4	63.4	63.2	74	55	0 —	0	0 —	63.4	63.3	63.3	30.104	0	0	0.017	0	66.6	63	342	100	15
11-Sep0.125 9/11/2005	3:00 AM	63.5	63.5	63.4	74	55.1	0 —	0	0 —	63.5	63.5	63.5	30.102	0	0	0.016	0	66.7	63	342	100	15
11-Sep0.135416666 9/11/2005	3:15 AM	63.7	63.7	63.5	74	55.3	0 —	0	0 —	63.7	63.7	63.7	30.104	0	0	0.014	0	66.7	63	341	99.7	15
11-Sep0.145833333 9/11/2005	3:30 AM	63.7	63.7	63.7	74	55.3	0 —	0	0 —	63.7	63.7	63.7	30.105	0	0	0.014	0	66.9	63	342	100	15
11-Sep0.15625 9/11/2005	3:45 AM	63.9	63.9	63.7	74	55.4	0 —	0	0 —	63.9	63.9	63.9	30.106	0	0	0.011	0	66.9	63	341	99.7	15
11-Sep0.166666666 9/11/2005	4:00 AM	64	64	63.9	75	55.8	0 —	0	0 —	64	64.1	64.1	30.106	0	0	0.01	0	66.9	62	341	99.7	15
11-Sep0.177083333 9/11/2005	4:15 AM	64	64	64	73	55.2	0 —	0	0 —	64	64	64	30.111	0	0	0.01	0	66.9	62	341	99.7	15
11-Sep0.1875 9/11/2005	4:30 AM	63.9	64	63.9	74	55.4	0 —	0	0 —	63.9	63.9	63.9	30.115	0	0	0.011	0	66.9	62	342	100	15
11-Sep0.197916666 9/11/2005	4:45 AM	63.9	63.9	63.9	74	55.4	0 —	0	0 —	63.9	63.9	63.9	30.119	0	0	0.011	0	66.7	62	342	100	15
11-Sep0.208333333 9/11/2005	5:00 AM	63.9	63.9	63.9	74	55.4	0 —	0	0 —	63.9	63.9	63.9	30.122	0	0	0.011	0	66.8	61	342	100	15
11-Sep0.21875 9/11/2005	5:15 AM	63.9	63.9	63.9	74	55.4	0 —	0	0 —	63.9	63.9	63.9	30.126	0	0	0.011	0	66.4	61	340	99.4	15
11-Sep0.229166666 9/11/2005	5:30 AM	63.9	63.9	63.8	75	55.8	0 —	0	0 —	63.9	64	64	30.128	0	0	0.011	0	66.4	61	339	99.1	15
11-Sep0.239583333 9/11/2005	5:45 AM	63.9	63.9	63.9	75	55.8	0 —	0	0 —	63.9	64	64	30.128	0	0	0.011	0	66.2	61	340	99.4	15
11-Sep0.25 9/11/2005	6:00 AM	63.9	63.9	63.9	75	55.8	0 —	0	0 —	63.9	64	64	30.13	0	0	0.011	0	65.9	61	342	100	15
11-Sep0.260416666 9/11/2005	6:15 AM	63.7	63.9	63.7	75	55.8	0 —	0	0 —	63.7	63.7	63.7	30.133	0	0	0.014	0	65.8	61	342	100	15
11-Sep0.270833333 9/11/2005	6:30 AM	63.7	63.7	63.7	75	55.6	0 —	0	0 —	63.7	63.7	63.7	30.133	0	0	0.014	0	65.6	61	341	99.7	15
11-Sep0.28125 9/11/2005	6:45 AM	63.7	63.7	63.7	76	56	0 —	0	0 —	63.7	63.8	63.8	30.136	0	0	0.014	0	65.8	63	339	99.1	15
11-Sep0.291666666 9/11/2005	7:00 AM	63.7	63.7	63.7	76	56	0 —	0	0 —	63.7	63.8	63.8	30.139	0	0	0.014	0	65.8	63	340	99.4	15
11-Sep0.302083333 9/11/2005	7:15 AM	63.9	63.9	63.7	75	55.8	0 —	0	0 —	63.9	64	64	30.142	0	0	0.011	0	65.8	63	340	99.4	15
11-Sep0.3125 9/11/2005	7:30 AM	63.9	63.9	63.9	75	55.8	0 —	0	0 —	63.9	64	64	30.145	0	0	0.011	0	66.2	63	339	99.1	15
11-Sep0.322916666 9/11/2005	7:45 AM	64	64	63.9	75	55.9	0 —	0	0 —	64	64.1	64.1	30.148	0	0	0.01	0	66.7	63	337	98.5	15
11-Sep0.333333333 9/11/2005	8:00 AM	64.7	64.7	64	74	56.2	0 —	0	0 —	64.7	64.9	64.9	30.152	0	0	0.003	0	67.7	63	106	31	15
11-Sep0.34375 9/11/2005	8:15 AM	65.2	65.2	64.7	72	55.9	0 N	0	2 N	65.2	65.4	65.4	30.153	0	0	0	0.002	66.4	62	341	99.7	15
11-Sep0.354166666 9/11/2005	8:30 AM	65.5	65.5	65.2	71	55.8	0 N	0	2 N	65.5	65.7	65.7	30.154	0	0	0	0.005	69.4	61	342	100	15
11-Sep0.364583333 9/11/2005	8:45 AM	65.8	65.8	65.5	67	54.6	0 —	0	0 —	65.8	65.7	65.7	30.16	0	0	0	0.008	70.4	59	342	100	15
11-Sep0.375 9/11/2005	9:00 AM	66.4	66.4	65.8	65	54.3	0 ESE	0	2 ESE	66.4	66.3	66.3	30.162	0	0	0	0.015	71.1	57	342	100	15
11-Sep0.385416666 9/11/2005	9:15 AM	66.8	66.8	66.4	65	54.7	0 E	0	1 ESE	66.8	66.8	66.8	30.163	0	0	0	0.019	71.9	58	341	99.7	15
11-Sep0.395833333 9/11/2005	9:30 AM	66.9	66.9	66.8	63	53.9	0 ESE	0	5 ESE	66.9	66.7	66.7	30.162	0	0	0	0.02	73	54	342	100	15
11-Sep0.40625 9/11/2005	9:45 AM	68.3	68.3	66.9	61	54.3	0 ESE	0	2 ESE	68.3	68	68	30.162	0	0	0	0.034	73.8	53	342	100	15
11-Sep0.416666666 9/11/2005	10:00 AM	68.8	68.9	68.3	59	53.9	0 ESE	0	1 ESE	68.8	68.2	68.2	30.159	0	0	0	0.04	74.3	52	342	100	15
11-Sep0.427083333 9/11/2005	10:15 AM	69.1	69.1	68.6	58	53.7	0 N	0	2 NNW	69.1	68.3	68.3	30.159	0	0	0	0.043	75.4	51	342	100	15
11-Sep0.4375 9/11/2005	10:30 AM	69.4	69.4	69.1	58	54	0 N	0	2 N	69.4	68.5	68.5	30.163	0	0	0	0.046	76.3	50	342	100	15
11-Sep0.447916666 9/11/2005	10:45 AM	69.9	69.4	69.9	57	53	0 —	0	0 —	69.9	68.1	68.1	30.16	0	0	0	0.041	76.4	50	342	100	15
11-Sep0.458333333 9/11/2005	11:00 AM	69.1	69.1	68.9	57	53.2	0 ESE	0	3 ESE	69.1	68.2	68.2	30.149	0	0	0	0.043	76.8	49	342	100	15
11-Sep0.46875 9/11/2005	11:15 AM	69.4	69.4	69.1	56	53	0 NE	0	1 NE	69.4	68.4	68.4	30.148	0	0	0	0.046	76.8	49	342	100	15
11-Sep0.479166666 9/11/2005	11:30 AM	70.6	70.6	69.4	55	53.6	0 N	0	1 E	70.6	69.5	69.5	30.147	0	0	0	0.068	77.7	48	342	100	15
11-Sep0.489583333 9/11/2005	11:45 AM	71.6	71.6	70.6	52	53	0 N	0	3 N	71.6	70.7	70.7	30.138	0	0	0	0.069	78.2	47	341	99.7	15
11-Sep0.5 9/11/2005	12:00 PM	73	73	71.6	50	53.3	1 N	0.25	6 NNW	73	72.5	72.5	30.132	0	0	0	0.063	81.4	45	342	100	15
11-Sep0.510416666 9/11/2005	12:15 PM	72.1	73	72	51	53	0 ESE	0	3 ESE	72.1	71.3	71.3	30.13	0	0	0	0.074	81	45	342	100	15
11-Sep0.520833333 9/11/2005	12:30 PM	71.8	72.7	71.8	51	52.7	1 ESE	0.25	6 ESE	71.8	70.9	70.9	30.125	0	0	0	0.071	81.8	45	342	100	15
11-Sep0.53125 9/11/2005	12:45 PM	72.1	72.1	71.5	49	51.9	1 ESE	0.25	5 E	72.1	71.1	71.1	30.118	0	0	0	0.074	82	44	342	100	15
11-Sep0.541666666 9/11/2005	1:00 PM	73.2	73.2	72.1	49	52.9	1 ESE	0.25	6 ESE	73.2	72.7	72.7	30.115	0	0	0	0.085	85.5	40	342	100	15
11-Sep0.552083333 9/11/2005	1:15 PM	73.3	73.5	73	54	55.6	1 ESE	0.25	6 SSW	73.3	73.3	73.3	30.104	0	0	0	0.088	92.5	32	341	99.7	15
11-Sep0.5625 9/11/2005	1:30 PM	72.3	73.3	72.3	55	55.2	1 E	0.25	7 ESE	72.3	72	72	30.1	0	0	0	0.076	92.2	31	342	100	15
11-Sep0.572916666 9/11/2005	1:45 PM	72.7	72.7	72.3	54	55.1	1 ESE	0.25	7 ESE	72.7	72.5	72.5	30.088	0	0	0	0.08	95.6	28	340	99.4	15
11-Sep0.583333333 9/11/2005	2:00 PM	72.5	73	72.5	55	55.4	2 ESE	0.5	8 SW	72.5	72.3	72.3	30.089	0	0	0	0.079	102	23	342	100	15
11-Sep0.59375 9/11/2005	2:15 PM	74.2	74.2	72.5	52	55.4	1 ESE	0.25	7 SSW	74.2	74.2	74.2	30.084	0	0	0	0.096	109.6	19	341	99.7	15
11-Sep0.604166666 9/11/2005	2:30 PM	73.3	74.6	73.3	54	55.6	1 ESE	0.25	7 ESE	73.3	73.3	73.3	30.079	0	0	0	0.086	115	16	342	100	15
11-Sep0.614583333 9/11/2005	2:45 PM	74	74.2	73.3	51	54.7	1 ESE	0.25	7 E	74	73.8	73.8	30.072	0	0	0	0.094	105.1	20	342	100	15
11-Sep0.625 9/11/2005	3:00 PM	74.4	74.4	73.9	54	56.7	1 ESE	0.25	8 ESE	74.4	74.6	74.6	30.073	0	0	0	0.098	97.2	24	340	99.4	15
11-Sep0.635416666 9/11/2005	3:15 PM	73.5	74.4	73.5	52	54.8	2 ESE	0.5	7 ESE	73.5	73.3	73.3	30.07	0	0	0	0.089	93.1	28	340	99.4	15
11-Sep0.645833333 9/11/2005	3:30 PM	73.3	73.8	73.3	53	55.1	2 ESE	0.5	8 ESE	73.3	73.2	73.2	30.071	0	0	0	0.086	90.5	31	342	100	15
11-Sep0.65625 9/11/2005	3:45 PM	72.7	73.7	72.7	55	55.8	2 ESE	0.5	11 ESE	72.7	72.5	72.5	30.07	0	0	0	0.08	89.8	31	340	99.4	15
11-Sep0.666666666 9/11/2005	4:00 PM	72	72.8	72	56	55.4	2 ESE	0.5	10 ESE	72	71.6	71.6	30.073	0	0	0	0.073	88.2	33	342	100	15
11-Sep0.677083333 9/11/2005	4:15 PM	71.5	72	71.5	58	55.8	2 ESE	0.5	7 E	71.5	71	71	30.071	0	0	0	0.069	87.7	33	335	98	15
11-Sep0.6875 9/11/2005	4:30 PM	71.5	71.6	71.1	58	55.9	1 ESE	0.25	8 E	71.5	71	71	30.072	0	0	0	0.069	86.7	35	334	97.7	15
11-Sep0.697916666 9/11/2005	4:45 PM	71.1	71.5	71.1	58	55.6	1 SSE	0.25	7 E	71.1	70.4	70.4	30.071	0	0	0	0.064	86.5	35	112	32.7	15
11-Sep0.708333333 9/11/2005	5:00 PM	70.4	71.1	70.3	59	55.4	1 ESE	0.25	7 E	70.4	69.6	69.6	30.071	0	0	0	0.056	88	35	342	100	15
11-Sep0.71875 9/11/2005	5:15 PM	70.1	70.8	70.1	60	55.6	1 ESE	0.25	7 SE	70.1	69.3	69.3	30.068	0	0	0	0.053	90.3	34	342	100	15
11-Sep0.729166666 9/11/2005	5:30 PM	69.8	70.3	69.8	61	55.7	2 SW	0.5	8 SW	69.8	69.1	69.1	30.068	0	0	0	0.05	89.2	32	342	100	15
11-Sep0.739583333 9/11/2005	5:45 PM	70.1	70.3	69.8	61	56	1 ESE	0.25	6 WSW	70.1	69.4	69.4	30.068	0	0	0	0.053	84.9	34	341	98.7	15
11-Sep0.75 9/11/2005	6:00 PM	69.1	69.9	68.9	62	55.5	1 ESE	0.25	10 SW	69.1	68.7	68.7	30.069	0	0	0	0.043	82	37	341	99.7	15
11-Sep0.760416666 9/11/2005	6:15 PM	69.4	69.1	69.4	63	55.3	1 ESE	0.25	6 E	69.4	68.3	68.3	30.075	0	0	0	0.035	80.3	38	305	89.2	15
11-Sep0.770833333 9/11/2005	6:30 PM	69.1	69.4	69.1	63	55	1 ESE	0.25	7 ESE	69.1	68.1	68.1	30.078	0	0	0	0.032	78.4	39	342	100	15
11-Sep0.78125 9/11/2005	6:45 PM	67.6	69.3	67.6	64	55	0 ESE	0	6 E	67.6	67.6	67.6	30.084	0	0	0	0.027	76.3	41	341	99.7	15
11-Sep0.791666666 9/11/2005	7:00 PM	67.1	67.4	67.1	65	54.9	0 SSW	0	6 SW	67.1	67.1	67.1	30.085	0	0	0	0.022	74.5	43	342	100	15
11-Sep0.802083333 9/11/2005	7:15 PM	66.6	67.1	66.6	66	54.9	0 ESE	0	5 E	66.6	66.6	66.6	30.092	0	0	0	0.017	73	45	342	100	15
11-Sep0.8125 9/11/2005	7:30 PM	66.1	66.6	66.1	68	55.2	0 E	0	2 E	66.1	66.2	66.2	30.096	0	0	0	0.011	71.9	47	342	100	15
11-Sep0.822916666 9/11/2005	7:45 PM	65.6	66.1	65.6	69	55.2	0 SSW	0	3 SSW	65.6	65.6	65.6	30.098	0	0	0	0.006	70.7	48	342	100	15
11-Sep0.833333333 9/11/2005	8:00 PM	65.5	65.6	65.5	70	55.5	0 SE	0	1 SSW	65.5	65.6	65.6	30.099	0	0	0	0.005	70.4	52	341	99.7	15
11-Sep0.84375 9/11/2005	8:15 PM	65	65.5	65	71	55.4	0 ESE	0	3 ESE	65	65.1	65.1	30.101	0	0	0	0	70.1	53	341	99.7	15
11-Sep0.854166666 9/11/2005	8:30 PM	65	65	65	70	55	0 ESE	0	1 SSE	65	65	65	30.11	0	0	0	0	69.7	54	341	99.7	15
11-Sep0.864583333 9/11/2005	8:45 PM	65	65	64.8	70	55	0 ESE	0	2 ESE	65	65	65	30.117	0	0	0	0	69.4	54	342	100	15
11-Sep0.875 9/11/2005	9:00 PM	64.7	65	64.7	71	55.1	0 ESE	0	2 E	64.7	64.7	64.7	30.125	0	0	0.003	0	69.2	56	342	100	15
11-Sep0.885416666 9/11/2005	9:15 PM	64.5	64.7	64.5	71	54.9	0 SSW	0	3 SSW	64.5	64.5	64.5	30.124	0	0	0.005	0	68.7	55	342	100	15
11-Sep0.895833333 9/11/2005	9:30 PM	64.5	64.5	64.5	72	55.3	0 SSW	0	2 SSW	64.5	64.5	64.5	30.127	0	0	0.005	0	68.2	56	342	100	15
11-Sep0.90625 9/11/2005	9:45 PM	64.3	64.5	64.3	73	55.5	0 —	0	0 —	64.3	64.3	64.3	30.135	0	0	0.007	0	67.8	56	342	100	15
11-Sep0.916666666 9/11/2005	10:00 PM	64.2	64.3	64.2	73	55.4	0 —	0	0 —	64.2	64.2	64.2	30.137	0	0	0.008	0	67.5	57	341	99.7	15
11-Sep0.927083333 9/11/2005	10:15 PM	64	64.2	64	74	55.5	0 —	0	0 —	64	64	64	30.14	0	0	0.01	0	67.2	58	342	100	15
11-Sep0.9375 9/11/2005	10:30 PM	63.7	64	63.7	74	55.3	0 —	0	0 —	63.7	63.7	63.7	30.146	0	0	0.014	0	67	59	341	99.7	15
11-Sep0.947916666 9/11/2005	10:45 PM	63.2	63.7	63.2	74	54.8	0 —	0	0 —	63.2	63.1	63.1	30.148	0	0	0.019	0	66.7	61	341	99.7	15
11-Sep0.958333333 9/11/2005	11:00 PM	63.2	63.2	63.2	76	55.5	0 —	0	0 —	63.2	63.2	63.2	30.152	0	0	0.019	0	66.4	61	342	100	15
11-Sep0.96875 9/11/2005	11:15 PM	63.1	63.2	63.1	77	55.8	0 —	0	0 —	63.1	63.2	63.2	30.147	0	0	0.02	0	66.1	61	342	100	15
11-Sep0.979166666 9/11/2005	11:30 PM	62.9	63.1	62.9	77	55.8	0 —	0	0 —	62.9	63	63	30.149	0	0	0.022	0	65.9	62	342	100	15

11-Sep0.989583333 9/11/2005	11:45 PM	62.6	62.9	62.6	78	55.6	0 —	0	0 —	62.6	62.7	62.7	30.154	0	0	0.025	0	65.6	64	341	i	99.7	15
12-Sep0 9/12/2005	12:00 AM	62.3	62.6	62.3	78	55.4	0 —	0	0 —	62.3	62.4	62.4	30.156	0	0	0.028	0	65.4	66	342	i	100	15
12-Sep0.010416666 9/12/2005	12:15 AM	62.3	62.3	62.3	78	55.4	0 —	0	0 —	62.3	62.4	62.4	30.154	0	0	0.028	0	65.3	66	339	i	99.1	15
12-Sep0.020833333 9/12/2005	12:30 AM	62.1	62.3	62.1	78	55.2	0 —	0	0 —	62.1	62.1	62.1	30.158	0	0	0.03	0	65.1	66	340	i	99.4	15
12-Sep0.03125 9/12/2005	12:45 AM	62	62.1	62	79	55.4	0 —	0	0 —	62	62.1	62.1	30.154	0	0	0.031	0	64.9	66	342	i	100	15
12-Sep0.041666666 9/12/2005	1:00 AM	61.6	62	61.6	79	56	0 —	0	0 —	61.6	61.6	61.6	30.157	0	0	0.035	0	64.8	67	342	i	100	15
12-Sep0.052083333 9/12/2005	1:15 AM	61.5	61.6	61.5	79	54.9	0 —	0	0 —	61.5	61.5	61.5	30.157	0	0	0.036	0	64.6	67	341	i	99.7	15
12-Sep0.0625 9/12/2005	1:30 AM	61.3	61.5	61.3	79	54.7	0 —	0	0 —	61.3	61.3	61.3	30.157	0	0	0.039	0	64.3	68	341	i	99.7	15
12-Sep0.072916666 9/12/2005	1:45 AM	61.2	61.3	61.2	80	55	0 —	0	0 —	61.2	61.2	61.2	30.156	0	0	0.04	0	64.3	68	342	i	100	15
12-Sep0.083333333 9/12/2005	2:00 AM	60.9	61.2	60.9	80	54.7	0 —	0	0 —	60.9	60.9	60.9	30.163	0	0	0.043	0	64.3	68	341	i	99.7	15
12-Sep0.09375 9/12/2005	2:15 AM	61	61	60.9	81	55.1	0 ENE	0	1 ENE	61	61	61	30.157	0	0	0.042	0	64.3	67	342	i	100	15
12-Sep0.104166666 9/12/2005	2:30 AM	60.9	61	60.9	81	55	0 —	0	0 —	60.9	60.9	60.9	30.159	0	0	0.043	0	64.1	67	338	i	99.8	15
12-Sep0.114583333 9/12/2005	2:45 AM	60.9	60.9	60.9	81	55	0 —	0	0 —	60.9	60.9	60.9	30.157	0	0	0.043	0	64	67	341	i	99.7	15
12-Sep0.125 9/12/2005	3:00 AM	60.7	60.9	60.7	81	54.8	0 N	0	1 NNE	60.7	60.7	60.7	30.159	0	0	0.045	0	64	68	341	i	99.7	15
12-Sep0.135416666 9/12/2005	3:15 AM	60.5	60.7	60.5	81	54.6	0 —	0	0 —	60.5	60.5	60.5	30.161	0	0	0.047	0	63.8	68	341	i	99.7	15
12-Sep0.145833333 9/12/2005	3:30 AM	60.5	60.5	60.4	80	54.3	0 —	0	0 —	60.5	60.5	60.5	30.163	0	0	0.047	0	63.8	68	342	i	100	15
12-Sep0.15625 9/12/2005	3:45 AM	60.2	60.5	60.2	80	54	0 N	0	2 N	60.2	60.1	60.1	30.164	0	0	0.05	0	63.5	68	341	i	99.7	15
12-Sep0.166666666 9/12/2005	4:00 AM	60.2	60.2	60.2	81	54.3	0 N	0	1 N	60.2	60.2	60.2	30.166	0	0	0.05	0	63.3	65	341	i	99.7	15
12-Sep0.177083333 9/12/2005	4:15 AM	60.1	60.2	60.1	80	53.9	0 —	0	0 —	60.1	60	60	30.173	0	0	0.051	0	63.2	65	340	i	99.4	15
12-Sep0.1875 9/12/2005	4:30 AM	59.8	60.1	59.8	80	53.6	0 N	0	1 N	59.8	59.7	59.7	30.176	0	0	0.054	0	63.2	65	341	i	99.7	15
12-Sep0.197916666 9/12/2005	4:45 AM	59.6	59.6	59.6	81	53.6	0 N	0	1 N	59.6	59.5	59.5	30.178	0	0	0.056	0	63	65	339	i	99.1	15
12-Sep0.208333333 9/12/2005	5:00 AM	59.6	59.8	59.6	81	53.8	0 N	0	1 N	59.6	59.5	59.5	30.179	0	0	0.058	0	62.9	65	339	i	99.1	15
12-Sep0.21875 9/12/2005	5:15 AM	59.8	59.8	59.6	80	53.8	0 —	0	0 —	59.8	59.7	59.7	30.181	0	0	0.064	0	62.7	65	261	i	76.3	15
12-Sep0.229166666 9/12/2005	5:30 AM	59.6	59.6	59.6	81	53.8	0 —	0	0 —	59.6	59.5	59.5	30.187	0	0	0.066	0	62.5	64	173	i	50.6	15
12-Sep0.239583333 9/12/2005	5:45 AM	59.5	59.6	59.5	81	53.7	0 —	0	0 —	59.5	59.4	59.4	30.188	0	0	0.057	0	62.2	64	342	i	100	15
12-Sep0.25 9/12/2005	6:00 AM	59.6	59.8	59.5	81	53.8	0 —	0	0 —	59.6	59.5	59.5	30.18	0	0	0.056	0	62.1	64	342	i	100	15
12-Sep0.260416666 9/12/2005	6:15 AM	59.5	59.6	59.5	80	53.3	0 N	0	1 N	59.5	59.4	59.4	30.195	0	0	0.057	0	61.9	64	341	i	99.7	15
12-Sep0.270833333 9/12/2005	6:30 AM	59.3	59.5	59.3	80	53.1	0 N	0	2 N	59.3	59.1	59.1	30.199	0	0	0.059	0	61.6	64	342	i	100	15
12-Sep0.28125 9/12/2005	6:45 AM	59.3	59.3	59.3	80	53.1	0 —	0	0 —	59.3	59.1	59.1	30.202	0	0	0.059	0	61.4	63	342	i	100	15
12-Sep0.291666666 9/12/2005	7:00 AM	59.3	59.3	59.3	79	52.9	0 N	0	1 N	59.3	59.1	59.1	30.206	0	0	0.059	0	61.3	65	342	i	100	15
12-Sep0.302083333 9/12/2005	7:15 AM	59.3	59.3	59.3	78	52.4	0 —	0	0 —	59.3	59	59	30.21	0	0	0.059	0	61.4	65	342	i	100	15
12-Sep0.3125 9/12/2005	7:30 AM	60.1	60.1	59.3	76	52.5	0 —	0	0 —	60.1	59.8	59.8	30.21	0	0	0.051	0	62.1	65	304	i	88.9	15
12-Sep0.322916666 9/12/2005	7:45 AM	61	61	60.1	74	52.7	0 N	0	1 N	61	60.6	60.6	30.21	0	0	0.042	0	63	64	342	i	100	15
12-Sep0.333333333 9/12/2005	8:00 AM	62.3	62.3	61	74	53.9	0 —	0	0 —	62.3	62.1	62.1	30.21	0	0	0.028	0	64.1	64	341	i	99.7	15
12-Sep0.34375 9/12/2005	8:15 AM	63.5	63.5	62.3	72	54.3	0 N	0	2 N	63.5	63.4	63.4	30.21	0	0	0.016	0	65.3	63	341	i	99.7	15
12-Sep0.354166666 9/12/2005	8:30 AM	64.3	64.3	63.5	71	54.7	1 N	0.25	5 N	64.3	64.2	64.2	30.211	0	0	0.007	0	66.4	62	342	i	100	15
12-Sep0.364583333 9/12/2005	8:45 AM	64.7	64.7	64.3	71	55.1	1 N	0.25	5 N	64.7	64.7	64.7	30.21	0	0	0.003	0	67.4	60	342	i	100	15
12-Sep0.375 9/12/2005	9:00 AM	65.2	65.2	64.7	71	55.6	0 NNW	0	3 N	65.2	65.3	65.3	30.211	0	0	0	0.002	68.7	59	342	i	100	15
12-Sep0.385416666 9/12/2005	9:15 AM	65.8	65.8	65.2	71	56.1	0 N	0	5 N	65.8	66	66	30.211	0	0	0	0.008	70.1	57	342	i	100	15
12-Sep0.395833333 9/12/2005	9:30 AM	65.9	65.9	65.6	70	55.7	0 N	0	6 N	65.8	66	66	30.213	0	0	0	0.008	71.2	55	342	i	100	15
12-Sep0.40625 9/12/2005	9:45 AM	66.6	66.8	65.8	67	55.3	0 ENE	0	2 ENE	66.6	66.7	66.7	30.213	0	0	0	0.017	72.4	54	342	i	100	15
12-Sep0.416666666 9/12/2005	10:00 AM	66	66.6	66	66	54.3	0 ESE	0	2 ESE	66	65.9	65.9	30.218	0	0	0	0.01	72.8	54	342	i	100	15
12-Sep0.427083333 9/12/2005	10:15 AM	66.1	66.3	66	66	54.4	0 E	0	2 E	66.1	66	66	30.212	0	0	0	0.011	73.3	53	342	i	100	15
12-Sep0.4375 9/12/2005	10:30 AM	66.8	66.8	66.1	65	54.7	0 ESE	0	1 ESE	66.8	66.8	66.8	30.211	0	0	0	0.019	74	52	342	i	100	15
12-Sep0.447916666 9/12/2005	10:45 AM	66.8	67.1	66.8	65	54.7	0 ESE	0	3 E	66.8	66.8	66.8	30.211	0	0	0	0.02	74.3	51	342	i	100	15
12-Sep0.458333333 9/12/2005	11:00 AM	67.1	67.1	66.8	63	54.1	0 ESE	0	1 ESE	67.1	66.9	66.9	30.209	0	0	0	0.022	74.3	51	342	i	100	15
12-Sep0.4375 9/12/2005	11:15 AM	68.6	68.6	67.1	62	55.1	0 E	0	1 E	68.6	68.3	68.3	30.201	0	0	0	0.037	75.6	49	342	i	100	15
12-Sep0.479166666 9/12/2005	11:30 AM	69.8	69.8	68.6	59	54.8	0 ESE	0	3 ESE	69.8	69.8	68.6	30.195	0	0	0	0.05	76.8	48	342	i	100	15
12-Sep0.489583333 9/12/2005	11:45 AM	69.8	69.9	69.8	59	54.9	0 NE	0	2 N	69.9	69.9	69.9	30.19	0	0	0	0.06	76.9	48	342	i	100	15
12-Sep0.5 9/12/2005	12:00 PM	70.9	70.9	69.8	55	53.9	0 NNW	0	4 NNW	70.9	69.9	69.9	30.178	0	0	0	0.061	79.2	45	341	i	99.7	15
12-Sep0.510416666 9/12/2005	12:15 PM	71.1	71.3	70.9	53	53.1	0 SSW	0	3 SSW	71.1	70	70	30.173	0	0	0	0.064	80.5	43	342	i	100	15
12-Sep0.520833333 9/12/2005	12:30 PM	71.8	71.8	71.1	53	53.7	0 N	0	2 N	71.8	71	71	30.164	0	0	0	0.071	82.7	40	342	i	100	15
12-Sep0.53125 9/12/2005	12:45 PM	72.5	72.5	71.8	51	53.3	0 ENE	0	5 ENE	72.5	71.9	71.9	30.159	0	0	0	0.079	84.7	39	342	i	100	15
12-Sep0.541666666 9/12/2005	1:00 PM	73.7	73.7	72.5	49	53.3	0 N	0	1 N	73.7	73.3	73.3	30.152	0	0	0	0.091	86.6	36	342	i	100	15
12-Sep0.552083333 9/12/2005	1:15 PM	73.9	73.9	73.3	50	54.1	0 ESE	0	8 ESE	73.9	73.6	73.6	30.147	0	0	0	0.099	92	31	342	i	100	15
12-Sep0.5625 9/12/2005	1:30 PM	74.4	74.6	73.7	48	53.4	1 ESE	0.25	5 ESE	74.4	74.1	74.1	30.138	0	0	0	0.099	104.1	22	340	i	99.4	15
12-Sep0.572916666 9/12/2005	1:45 PM	74.6	74.6	74.4	47	53	0 ESE	0	8 E	74.6	74.3	74.3	30.131	0	0	0	0.1	105.9	20	340	i	99.4	15
12-Sep0.583333333 9/12/2005	2:00 PM	74.4	74.6	74	53	56.2	2 ESE	0.5	10 N	74.4	74.5	74.5	30.125	0	0	0	0.093	112.2	17	341	i	99.7	15
12-Sep0.59375 9/12/2005	2:15 PM	74.6	74.6	74.4	55	57.4	1 ESE	0.25	8 ESE	74.6	75	75	30.122	0	0	0	0.1	116.3	16	340	i	99.4	15
12-Sep0.604166666 9/12/2005	2:30 PM	74.4	74.6	74	52	55.6	2 ESE	0.5	6 ESE	74.4	74.4	74.4	30.114	0	0	0	0.099	117.2	13	231	i	67.5	15
12-Sep0.614583333 9/12/2005	2:45 PM	74	74.9	73.7	55	56.8	1 ESE	0.25	7 SE	74	74.2	74.2	30.103	0	0	0	0.094	102.2	14	211	i	61.7	15
12-Sep0.625 9/12/2005	3:00 PM	74.4	74.4	73.9	53	56.2	2 ESE	0.5	7 E	74.4	74.5	74.5	30.103	0	0	0	0.099	92.7	16	342	i	100	15
12-Sep0.635416666 9/12/2005	3:15 PM	74.2	74.9	74.2	52	55.4	1 ESE	0.25	8 E	74.2	74.2	74.2	30.101	0	0	0	0.099	89.2	23	342	i	100	15
12-Sep0.645833333 9/12/2005	3:30 PM	73.9	74.4	73.7	53	55.7	2 ESE	0.5	8 SE	73.9	73.9	73.9	30.099	0	0	0	0.093	87.7	27	342	i	100	15
12-Sep0.66625 9/12/2005	3:45 PM	73.5	73.9	73.2	54	55.8	2 ESE	0.5	8 E	73.5	73.5	73.5	30.099	0	0	0	0.099	89	30	280	i	81.9	15
12-Sep0.666666666 9/12/2005	4:00 PM	72.5	73.5	72.5	57	56.4	2 ESE	0.5	7 ESE	72.5	72.4	72.4	30.1	0	0	0	0.079	87.7	31	342	i	100	15
12-Sep0.677083333 9/12/2005	4:15 PM	72.3	72.5	72.1	57	56.2	2 ESE	0.5	8 E	72.3	72.1	72.1	30.099	0	0	0	0.079	88.8	33	342	i	100	15
12-Sep0.6875 9/12/2005	4:30 PM	72.5	72.7	72.3	57	56.4	1 E	0.25	6 E	72.5	72.4	72.4	30.093	0	0	0	0.079	88	33	342	i	100	15
12-Sep0.697916666 9/12/2005	4:45 PM	72.3	72.5	72	58	56.7	1 ESE	0.25	7 E	72.3	72.2	72.2	30.091	0	0	0	0.078	88.4	34	342	i	100	15
12-Sep0.708333333 9/12/2005	5:00 PM	71.6	72.5	71.5	59	56.4	2 ESE	0.5	8 ESE	71.5	71.1	71.1	30.089	0	0	0	0.089	90.1	32	342	i	100	15
12-Sep0.71875 9/12/2005	5:15 PM	71.6	71.6	71.5	58	56	1 ESE	0.25	5 ESE	71.6	71.2	71.2	30.09	0	0	0	0.089	90.1	32	342	i	100	15
12-Sep0.729166666 9/12/2005	5:30 PM	72	72	71.5	58	56.4	0 ESE	0	3 SE	72	71.7	71.7	30.088	0	0	0	0.079	90.5	31	342	i	100	15
12-Sep0.739583333 9/12/2005	5:45 PM	70.8	72	70.8	61	56.7	1 SSE	0.25	7 SW	70.8	70.3	70.3	30.09	0	0	0	0.06	86.3	34	341	i	99.7	15
12-Sep0.75 9/12/2005	6:00 PM	69.6	70.8	69.6	62	56	1 ESE	0.25	6 ESE	69.6	69.1	69.1	30.098	0	0	0	0.048	83.1	38	342	i	100	15
12-Sep0.760416666 9/12/2005	6:15 PM	68.3	69.8	69.3	63	56.2	1 SSW	0.25	7 E	68.3	68.9	68.9	30.099	0	0	0	0.045	80.8	38	342	i	100	15
12-Sep0.770833333 9/12/2005	6:30 PM	68.4	69.5	68.4	63	55.3	1 ESE	0.25	8 ESE	68.4	68.3	68.3	30.103	0	0	0	0.035	79.3	38	342	i	100	15
12-Sep0.78125 9/12/2005	6:45 PM	67.4	68.4	67.4	67	56.1	1 ESE	0.25	6 E	67.4	67.6	67.6	30.106	0	0	0	0.025	77.2	41	342	i	100	15
12-Sep0.791666666 9/12/2005	7:00 PM	67.1	67.4	67.1	68	56.2	0 ESE	0	4 E	67.1	67.4	67.4	30.114	0	0	0	0.022	75.2	43	342	i	100	15
12-Sep0.802083333 9/12/2005	7:15 PM	66.4	67.1	66.4	68	55.5	1 ESE	0.25	5 ESE	66.4	66.5	66.5	30.118	0	0	0	0.015	73.6	45	342	i	100	15
12-Sep0.8125 9/12/2005	7:30 PM	66.1	66.6	66.1	69	55.6	0 E	0	5 ESE	66.1	66.2	66.2	30.121	0	0	0	0.011	72.3	47	342	i	100	15
12-Sep0.822916666 9/12/2005	7:45 PM	66	66.1	66	70	55.9	0 E	0	2 E	66	66.2	66.2	30.128	0	0	0	0.01	69.9	41	342	i	100	15
12-Sep0.833333333 9/12/2005	8:00 PM	65.5	66	65.5	72	56.2	0 E	0	6 E	65.5	65.7	65.7	30.132	0	0	0	0.005	68.2	52	342	i	100	15
12-Sep0.84375 9/12/2005	8:15 PM	64.8	65.5	64.8	74	56.3	0 ESE	0	3 SE	64.8	65	65	30.137	0	0	0.002	0	67.4	49	262	i	76.6	15
12-Sep0.854166666 9/12/2005	8:30 PM	64.5	64.8	64.5	75	56.4	0 ESE	0	4 ESE	64.5	64.7	64.7	30.145	0	0	0.005	0	67.2	57	321	i	93.9	15

12-Sep0.864583333	9/12/2005	8:45 PM	64.2	64.6	64.2	76	56.1	0	ESE	0	8	E	64.2	64.3	64.3	30.149	0	0	0.008	0	66.4	59	333	97.4	15
12-Sep0.875	9/12/2005	9:00 PM	63.9	64.2	63.9	76	55.8	0	ESE	0	3	E	63.9	64	64	30.151	0	0	0.011	0	66.6	60	342	100	15
12-Sep0.895416666	9/12/2005	9:15 PM	63.9	63.9	63.9	76	55.8	0	ESE	0	3	E	63.9	64	64	30.15	0	0	0.011	0	65.9	60	340	99.4	15
12-Sep0.895833333	9/12/2005	9:30 PM	63.5	63.9	63.5	78	55.8	0	—	0	0	—	63.5	63.6	63.6	30.153	0	0	0.016	0	65.9	62	342	100	15
12-Sep0.90625	9/12/2005	9:45 PM	63.2	63.5	63.2	78	55.5	0	ESE	0	2	ESE	63.2	63.2	63.2	30.155	0	0	0.019	0	65.8	62	330	98.5	15
12-Sep0.916666666	9/12/2005	10:00 PM	63.2	63.2	63.2	78	55.5	0	ESE	0	1	ESE	63.2	63.2	63.2	30.152	0	0	0.019	0	65.8	62	319	98.3	15
12-Sep0.927083333	9/12/2005	10:15 PM	63.1	63.2	63.1	77	55.8	0	ESE	0	1	ESE	63.1	63.2	63.2	30.152	0	0	0.02	0	65.3	64	330	98.5	15
12-Sep0.9375	9/12/2005	10:30 PM	62.7	63.1	62.7	79	56.1	0	—	0	0	—	62.7	62.9	62.9	30.154	0	0	0.024	0	65.4	63	309	98.4	15
12-Sep0.947916666	9/12/2005	10:45 PM	62.4	62.7	62.4	78	55.4	0	—	0	0	—	62.4	62.5	62.5	30.156	0	0	0.027	0	65.4	65	315	92.1	15
12-Sep0.958333333	9/12/2005	11:00 PM	62.3	62.4	62.3	77	55	0	—	0	0	—	62.3	62.3	62.3	30.155	0	0	0.028	0	65.4	65	336	98.2	15
12-Sep0.96875	9/12/2005	11:15 PM	62.3	62.3	62.3	77	55	0	—	0	0	—	62.3	62.3	62.3	30.156	0	0	0.028	0	65.3	65	280	91.9	15
12-Sep0.979166666	9/12/2005	11:30 PM	62.1	62.3	62.1	78	54.4	0	—	0	0	—	62.1	62	62	30.157	0	0	0.03	0	65.1	66	339	99.1	15
12-Sep0.989583333	9/12/2005	11:45 PM	61.8	62.1	61.8	77	54.5	0	—	0	0	—	61.8	61.7	61.7	30.155	0	0	0.033	0	64.9	66	341	99.7	15
13-Sep0	9/13/2005	12:00 AM	61.6	61.8	61.6	77	54.3	0	—	0	0	—	61.6	61.5	61.5	30.151	0	0	0.035	0	64.9	66	342	100	15
13-Sep0.010416666	9/13/2005	12:15 AM	61.5	61.6	61.5	75	53.5	0	—	0	0	—	61.5	61.3	61.3	30.15	0	0	0.036	0	64.9	66	339	99.1	15
13-Sep0.020833333	9/13/2005	12:30 AM	61.3	61.5	61.3	75	53.3	0	—	0	0	—	61.3	61	61	30.149	0	0	0.038	0	64.5	65	335	98	15
13-Sep0.03125	9/13/2005	12:45 AM	61.3	61.3	61.3	76	53.7	0	—	0	0	—	61.3	61.1	61.1	30.149	0	0	0.039	0	64.3	65	333	97.4	15
13-Sep0.041666666	9/13/2005	1:00 AM	61.2	61.3	61.2	77	53.9	0	—	0	0	—	61.2	61	61	30.148	0	0	0.04	0	64.1	65	335	97.4	15
13-Sep0.052083333	9/13/2005	1:15 AM	61	61.2	61	78	54.1	0	—	0	0	—	61	60.9	60.9	30.149	0	0	0.042	0	64	65	321	93.9	15
13-Sep0.0625	9/13/2005	1:30 AM	60.9	61	60.9	79	54.3	0	—	0	0	—	60.9	60.8	60.8	30.153	0	0	0.043	0	64	64	109	31.9	15
13-Sep0.072916666	9/13/2005	1:45 AM	60.7	60.9	60.7	80	54.5	0	—	0	0	—	60.7	60.7	60.7	30.15	0	0	0.045	0	64	65	342	100	15
13-Sep0.083333333	9/13/2005	2:00 AM	60.5	60.7	60.5	80	54.3	0	—	0	0	—	60.5	60.5	60.5	30.147	0	0	0.047	0	64	65	341	99.7	15
13-Sep0.09375	9/13/2005	2:15 AM	60.4	60.5	60.4	80	54.2	0	—	0	0	—	60.4	60.3	60.3	30.146	0	0	0.048	0	63.8	64	342	100	15
13-Sep0.104166666	9/13/2005	2:30 AM	60.4	60.4	60.2	80	54.2	0	—	0	0	—	60.4	60.3	60.3	30.146	0	0	0.048	0	63.6	64	342	100	15
13-Sep0.114583333	9/13/2005	2:45 AM	60.4	60.4	60.4	80	54.2	0	NNE	0	2	NNE	60.4	60.3	60.3	30.147	0	0	0.048	0	63.5	64	342	100	15
13-Sep0.125	9/13/2005	3:00 AM	60.2	60.4	60.2	80	54	0	—	0	0	—	60.2	60.1	60.1	30.15	0	0	0.05	0	63.3	64	342	100	15
13-Sep0.135416666	9/13/2005	3:15 AM	60.1	60.2	60.1	80	53.9	0	—	0	0	—	60.1	60	60	30.152	0	0	0.051	0	63.3	64	340	99.4	15
13-Sep0.145833333	9/13/2005	3:30 AM	59.9	60.1	59.9	80	53.7	0	—	0	0	—	59.9	59.8	59.8	30.155	0	0	0.053	0	63.2	64	342	100	15
13-Sep0.15625	9/13/2005	3:45 AM	59.8	59.9	59.8	80	53.6	0	—	0	0	—	59.8	59.7	59.7	30.158	0	0	0.054	0	62.9	64	342	100	15
13-Sep0.166666666	9/13/2005	4:00 AM	59.6	59.8	59.6	81	53.8	0	—	0	0	—	59.6	59.5	59.5	30.161	0	0	0.056	0	62.9	64	342	100	15
13-Sep0.177083333	9/13/2005	4:15 AM	59.5	59.6	59.5	81	53.7	0	—	0	0	—	59.5	59.4	59.4	30.162	0	0	0.057	0	62.7	64	342	100	15
13-Sep0.1875	9/13/2005	4:30 AM	59.3	59.3	59.3	81	53.1	0	—	0	0	—	59.3	59.7	59.7	30.167	0	0	0.064	0	62.5	64	342	100	15
13-Sep0.197916666	9/13/2005	4:45 AM	59.9	59.9	59.9	82	53.4	0	—	0	0	—	59.9	59.8	59.8	30.165	0	0	0.064	0	62.4	64	342	100	15
13-Sep0.208333333	9/13/2005	5:00 AM	59.2	59.2	58.9	81	53.4	0	—	0	0	—	59.2	59.1	59.1	30.168	0	0	0.06	0	62.4	64	342	100	15
13-Sep0.21875	9/13/2005	5:15 AM	59.2	59.2	59.2	81	53.4	0	—	0	0	—	59.2	59.1	59.1	30.166	0	0	0.06	0	62.1	63	342	100	15
13-Sep0.229166666	9/13/2005	5:30 AM	59.2	59.2	59.2	82	53.7	0	—	0	0	—	59.2	59.1	59.1	30.167	0	0	0.06	0	61.9	63	342	100	15
13-Sep0.239583333	9/13/2005	5:45 AM	59	59.2	59	82	53.5	0	—	0	0	—	59	58.9	58.9	30.172	0	0	0.063	0	61.6	63	342	100	15
13-Sep0.25	9/13/2005	6:00 AM	59	59	59	83	53.9	0	—	0	0	—	59	58.9	58.9	30.176	0	0	0.063	0	61.3	63	342	100	15
13-Sep0.260416666	9/13/2005	6:15 AM	59	59	59	81	53.2	0	N	0	1	N	59	58.9	58.9	30.181	0	0	0.063	0	61.1	63	342	100	15
13-Sep0.270833333	9/13/2005	6:30 AM	58.9	59	58.9	82	53.4	0	N	0	2	N	58.9	58.8	58.8	30.181	0	0	0.064	0	61	63	342	100	15
13-Sep0.28125	9/13/2005	6:45 AM	58.9	58.9	58.9	82	53.4	0	N	0	1	N	58.8	58.8	58.8	30.19	0	0	0.064	0	60.8	62	341	99.7	15
13-Sep0.291666666	9/13/2005	7:00 AM	58.9	58.9	58.9	82	53.4	0	N	0	1	N	58.9	58.8	58.8	30.193	0	0	0.064	0	60.7	63	342	100	15
13-Sep0.302083333	9/13/2005	7:15 AM	59.2	59.2	58.9	82	53.7	0	—	0	0	—	59.2	59.1	59.1	30.197	0	0	0.06	0	61	63	342	100	15
13-Sep0.3125	9/13/2005	7:30 AM	59.9	59.9	59.2	81	54.1	0	—	0	0	—	59.9	59.8	59.8	30.202	0	0	0.053	0	62.1	62	342	100	15
13-Sep0.322916666	9/13/2005	7:45 AM	60.2	60.2	59.9	81	54.3	0	N	0	1	N	60.2	60.2	60.2	30.206	0	0	0.05	0	62.7	61	342	100	15
13-Sep0.333333333	9/13/2005	8:00 AM	60.5	60.5	60.2	81	54.6	0	N	0	1	N	60.5	60.5	60.5	30.208	0	0	0.047	0	63.2	60	341	98.7	15
13-Sep0.34375	9/13/2005	8:15 AM	61.2	61.2	60.5	80	55	0	WNW	0	2	WNW	61.2	61.2	61.2	30.209	0	0	0.04	0	63.9	60	342	100	15
13-Sep0.354166666	9/13/2005	8:30 AM	61.8	61.8	61.2	79	55.2	1	NNW	0.25	6	N	61.8	61.9	61.9	30.209	0	0	0.033	0	64.6	59	342	100	15
13-Sep0.364583333	9/13/2005	8:45 AM	62.1	62.1	61.8	79	55.5	1	NNW	0.25	4	NNW	62.1	62.2	62.2	30.21	0	0	0.03	0	64.9	59	342	100	15
13-Sep0.375	9/13/2005	9:00 AM	62.4	62.4	62.1	78	55.4	0	N	0	3	N	62.4	62.5	62.5	30.209	0	0	0.027	0	65.4	57	342	100	15
13-Sep0.395416666	9/13/2005	9:15 AM	62.9	62.9	62.4	77	55.6	0	N	0	4	N	62.9	63	63	30.205	0	0	0.022	0	66.2	56	342	100	15
13-Sep0.396933333	9/13/2005	9:30 AM	63.7	63.7	62.9	78	56	0	NNW	0	3	NNW	63.7	63.8	63.8	30.201	0	0	0.014	0	67.5	54	341	99.7	15
13-Sep0.40625	9/13/2005	9:45 AM	64.7	64.7	63.7	72	55.5	0	NNW	0	5	NNW	64.7	64.8	64.8	30.2	0	0	0.003	0	69.9	51	342	100	15
13-Sep0.416666666	9/13/2005	10:00 AM	65.5	65.5	64.7	69	55.1	0	NNW	0	2	NNW	65.5	65.5	65.5	30.196	0	0	0	0.005	69.6	50	342	100	15
13-Sep0.427083333	9/13/2005	10:15 AM	65.8	65.8	65.5	67	54.5	0	N	0	3	N	65.8	65.7	65.7	30.193	0	0	0	0.008	70.8	49	342	100	15
13-Sep0.4375	9/13/2005	10:30 AM	66.4	66.4	65.8	64	53.8	0	WNW	0	3	WSW	66.4	66.2	66.2	30.189	0	0	0	0.016	72.1	47	342	100	15
13-Sep0.447916666	9/13/2005	10:45 AM	66.9	66.9	66.4	62	53.5	0	NNW	0	3	N	66.9	66.6	66.6	30.182	0	0	0	0.02	72.8	46	342	100	15
13-Sep0.458333333	9/13/2005	11:00 AM	68.1	68.1	66.9	61	54.1	0	W	0	2	W	68.1	67.9	67.9	30.187	0	0	0	0.032	74.2	45	341	98.7	15
13-Sep0.46875	9/13/2005	11:15 AM	68.9	68.9	68.1	60	54.3	0	W	0	3	W	68.9	68.3	68.3	30.181	0	0	0	0.04	75.4	45	341	99.7	15
13-Sep0.479166666	9/13/2005	11:30 AM	69.1	69.6	68.9	56	52.7	0	ESE	0	2	ESE	69.1	68.2	68.2	30.168	0	0	0	0.043	76.6	44	342	100	15
13-Sep0.489583333	9/13/2005	11:45 AM	70.1	70.1	69.1	55	53.2	1	N	0.25	6	N	70.1	69.9	69.8	30.162	0	0	0	0.053	78	43	341	99.7	15
13-Sep0.5	9/13/2005	12:00 PM	70.8	70.8	70.1	55	53.8	1	N	0.25	5	N	70.8	69.7	69.7	30.152	0	0	0	0.06	80.1	40	341	99.7	15
13-Sep0.510416666	9/13/2005	12:15 PM	70.8	70.8	70.4	53	52.6	1	ESE	0.25	3	E	70.8	69.3	69.3	30.148	0	0	0	0.068	81.8	39	341	99.7	15
13-Sep0.520833333	9/13/2005	12:30 PM	72	72	70.6	51	52.9	0	ESE	0	3	ESE	72	71.2	71.2	30.146	0	0	0	0.073	82.7	38	340	99.4	15
13-Sep0.53125	9/13/2005	12:45 PM	72.5	72.7	72	50	52.8	0	N	0	4	ESE	72.5	71.9	71.8	30.139	0	0	0	0.076	84.9	38	341	99.7	15
13-Sep0.541666666	9/13/2005	1:00 PM	72	72.5	71.8	53	53.8	0	ESE	0	3	ESE	72	71.3	71.3	30.138	0	0	0	0.073	86.1	34	341	99.7	15
13-Sep0.552083333	9/13/2005	1:15 PM	72.5	72.7	72	53	54.4	0	E	0	3	ESE	72.5	72.1	72.1	30.133	0	0	0	0.076	86.3	34	341	99.7	15
13-Sep0.5625	9/13/2005	1:30 PM	71.3	72.5	71.3	56	54.8	1	E	0.25	7	ESE	71.3	70.5	70.5	30.134	0	0	0	0.068	85.5	35	331	99.8	15
13-Sep0.572916666	9/13/2005	1:45 PM	71.8	71.8	71.1	58	56.2	1	ESE	0.25	6	E	71.8	71.5	71.5	30.13	0	0	0	0.071	86.9	35	339	99.1	15
13-Sep0.583333333	9/13/2005	2:00 PM	72	72.1	71.8	56	55.4	1	ESE	0.25	7	SE	72	71.6	71.6	30.121	0	0	0	0.073	97.2	26	137	40.1	15
13-Sep0.59375	9/13/2005	2:15 PM	72.3	72.3	72	56	55.7	1	ESE	0.25	7	ESE	72.3	72	72	30.117	0	0	0	0.076	102.2	23	342	100	15
13-Sep0.604166666	9/13/2005	2:30 PM	72.3	72.5	72	56	55.7	1	ESE	0.25	7	ESE	72.3	72	72	30.112	0	0	0	0.076	105.6	21	342	100	15
13-Sep0.614583333	9/13/2005	2:45 PM	71.8	72.7	71.3	57	56.7	2	ESE	0.5	8	N	71.8	71.4	71.4	30.105	0	0	0	0.071	99.2	23	342	100	15
13-Sep0.625	9/13/2005	3:00 PM	72.3	72.3	71.5	58	56.7	1	ESE	0.25	6	SSE	72.3	72.2	72.2	30.102	0	0	0	0.076	93.3	28	342	100	15
13-Sep0.635416666	9/13/2005	3:15 PM	71.3	72.3	71.1	57	56.3	2	ESE	0.5	11	ESE	71.3	70.6	70.6	30.107	0	0	0	0.068	90.5	31	342	100	15
13-Sep0.645833333	9/13/2005	3:30 PM	71.3	71.5	71.1	59	56.2	2	ESE	0.5	7	SE	71.3	70.8	70.8	30.102	0	0	0	0.068	88	33	342	100	15
13-Sep0.65625	9/13/2005	3:45 PM	70.8	71.3	70.5	60	56.2	1	ESE	0.25	8	E	70.8	70.2	70.2	30.102	0	0	0	0.06	87.7	35	342	100	15
13-Sep0.666666666	9/13/2005	4:00 PM	70.8	71.1	70.6	58	55.3	1	ESE	0.25	5	SW	70.8	70	70	30.102	0	0	0	0.06	87.3	36	342	100	15
13-Sep0.677083333	9/13/2005	4:15 PM	69.9	70.8	69.9	59	54.8	2	ESE	0.5	8	E	69.8	69	69	30.101	0	0	0	0.061	85.9	37	342	100	15
13-Sep0.6875	9/13/2005	4:30 PM	69.8	69.9	69.6	60	55.3	1	ESE	0.25	8	SE	69.9	69	69	30.102	0	0	0	0.06	85.5	37	342	100	15
13-Sep0.697916666	9/13/2005	4:45 PM	69.8	69.9	69.8	59	54.8	1	ESE	0.25	6	E	69.6	68.8	68.9	30.104	0	0	0	0.06	87.1	36	342	100	15
13-Sep0.708333333	9/13/2005	5:00 PM	69.9	69.9	69.8	59	54.9	1	ESE	0.25	6	E	69.9	69	69	30.103	0	0	0	0.061	90.1	33	342	100	15
13-Sep0.71875	9/13/2005	5:15 PM	69.9	70.1	69.6	59	54.9	1	E	0.25	6	ESE	69.9	69	69	30.101	0	0	0	0.061	90.3	33	342	100	15
13-Sep0.729166666	9/13/2005	5:30 PM	70.1	70.1	69.8	59	55.1	1	ESE	0.25	6	E	70.1	69.2	69.2	30.1	0	0	0	0.053	90.3	32	342	100	15

13-Sep0.739583333	9/13/2005	5:45 PM	69.6	70.1	69.4	60	55.1	0	ESE	0	8	ESE	69.6	68.9	68.8	30.1	0	0	0	0.048	85.8	35	342	100	15
13-Sep0.75	9/13/2005	6:00 PM	68.8	68.6	68.8	61	54.9	1	ESE	0.25	5	ESE	68.8	68.4	68.4	30.101	0	0	0	0.04	82.9	37	342	100	15
13-Sep0.760416666	9/13/2005	6:15 PM	68.4	68.6	68.4	62	54.9	1	ESE	0.25	6	ESE	68.4	68.2	68.2	30.102	0	0	0	0.036	80.6	39	341	99.7	15
13-Sep0.770833333	9/13/2005	6:30 PM	68.1	68.6	68.1	62	54.6	1	ESE	0.25	5	E	68.1	68	68	30.104	0	0	0	0.032	79.3	40	342	100	15
13-Sep0.78125	9/13/2005	6:45 PM	67.1	68.1	67.1	63	54.1	0	ESE	0	5	E	67.1	66.9	66.9	30.105	0	0	0	0.022	77	42	342	100	15
13-Sep0.791666666	9/13/2005	7:00 PM	66.4	67.3	66.4	68	55.5	0	ESE	0	3	SW	66.4	66.5	66.5	30.107	0	0	0	0.016	75	44	342	100	15
13-Sep0.802083333	9/13/2005	7:15 PM	65.5	66.4	65.5	68	54.7	0	S	0	8	E	65.5	65.5	65.5	30.113	0	0	0	0.005	73.1	45	342	100	15
13-Sep0.8125	9/13/2005	7:30 PM	64.8	65.5	64.8	69	54.4	0	E	0	6	ESE	64.8	64.7	64.7	30.117	0	0	0.002	0	71.6	47	342	100	15
13-Sep0.822916666	9/13/2005	7:45 PM	64.5	64.8	64.5	70	54.5	0	ESE	0	4	ESE	64.5	64.4	64.4	30.125	0	0	0.005	0	70.4	49	340	99.4	15
13-Sep0.833333333	9/13/2005	8:00 PM	64	64.5	64	72	54.8	0	E	0	2	SSW	64	63.9	63.9	30.133	0	0	0.01	0	68.5	45	342	100	15
13-Sep0.84375	9/13/2005	8:15 PM	63.5	64	63.5	72	54.3	0	E	0	6	S	63.5	63.4	63.4	30.137	0	0	0.016	0	67.2	59	342	100	15
13-Sep0.854166666	9/13/2005	8:30 PM	63.2	63.5	63.2	72	54	0	ESE	0	2	WSW	63.2	63	63	30.142	0	0	0.016	0	67	57	342	100	15
13-Sep0.864583333	9/13/2005	8:45 PM	63.2	63.2	63.2	73	54.4	0	SSW	0	2	S	63.2	63.1	63.1	30.148	0	0	0.016	0	66.4	51	342	100	15
13-Sep0.875	9/13/2005	9:00 PM	63.1	63.2	63.1	73	54.3	0	SSW	0	4	WSW	63.1	62.9	62.9	30.153	0	0	0.02	0	65.8	61	342	100	15
13-Sep0.885416666	9/13/2005	9:15 PM	63.1	63.1	62.9	74	54.7	0	SW	0	3	SSW	63.1	63	63	30.154	0	0	0.02	0	65.8	59	338	99.1	15
13-Sep0.895833333	9/13/2005	9:30 PM	62.7	63.1	62.7	74	54.3	0	SSW	0	2	SSW	62.7	62.5	62.5	30.159	0	0	0.024	0	65.8	62	341	99.7	15
13-Sep0.90625	9/13/2005	9:45 PM	62.6	62.7	62.6	73	53.8	0	SSW	0	3	SSW	62.6	62.4	62.4	30.163	0	0	0.025	0	65.8	63	339	99.1	15
13-Sep0.916666666	9/13/2005	10:00 PM	62.3	62.6	62.3	74	53.9	0	ESE	0	1	ESE	62.3	62.1	62.1	30.161	0	0	0.028	0	65.8	62	341	99.7	15
13-Sep0.927083333	9/13/2005	10:15 PM	62.1	62.3	62.1	75	54.1	0	—	0	0	—	62.1	61.9	61.9	30.158	0	0	0.03	0	65.6	62	342	100	15
13-Sep0.9375	9/13/2005	10:30 PM	62	62.1	62	76	54.3	0	—	0	0	—	62	61.9	61.9	30.162	0	0	0.031	0	65.6	63	341	99.7	15
13-Sep0.947916666	9/13/2005	10:45 PM	61.8	62	61.8	77	54.5	0	—	0	0	—	61.8	61.7	61.7	30.162	0	0	0.033	0	65.4	63	342	100	15
13-Sep0.958333333	9/13/2005	11:00 PM	61.6	61.8	61.6	77	54.3	0	—	0	0	—	61.6	61.5	61.5	30.162	0	0	0.035	0	65.1	65	342	100	15
13-Sep0.96875	9/13/2005	11:15 PM	61.5	61.6	61.5	78	54.6	0	—	0	0	—	61.5	61.5	61.5	30.163	0	0	0.036	0	65.1	65	342	100	15
13-Sep0.979166666	9/13/2005	11:30 PM	61.5	61.5	61.5	78	54.6	0	—	0	0	—	61.5	61.5	61.5	30.164	0	0	0.036	0	64.9	66	341	99.7	15
13-Sep0.989583333	9/13/2005	11:45 PM	61.3	61.5	61.3	79	54.7	0	—	0	0	—	61.3	61.3	61.3	30.164	0	0	0.039	0	64.8	66	340	99.4	15
14-Sep0	9/14/2005	12:00 AM	61	61.3	61	80	54.8	0	SE	0	1	SE	61	61	61	30.164	0	0	0.042	0	64.8	67	337	98.5	15
14-Sep0.010416666	9/14/2005	12:15 AM	60.7	61	60.7	80	54.5	0	—	0	0	—	60.7	60.7	60.7	30.168	0	0	0.045	0	64.6	69	339	99.1	15
14-Sep0.020833333	9/14/2005	12:30 AM	60.5	60.7	60.5	80	54.3	0	—	0	0	—	60.5	60.5	60.5	30.165	0	0	0.047	0	64.3	67	228	66.1	15
14-Sep0.03125	9/14/2005	12:45 AM	60.4	60.5	60.4	81	54.5	0	—	0	0	—	60.4	60.4	60.4	30.17	0	0	0.048	0	64.1	67	212	62	15
14-Sep0.041666666	9/14/2005	1:00 AM	60.4	60.4	60.4	81	54.5	0	—	0	0	—	60.4	60.4	60.4	30.17	0	0	0.049	0	63.8	68	342	100	15
14-Sep0.052083333	9/14/2005	1:15 AM	60.2	60.4	60.2	81	54.3	0	—	0	0	—	60.2	60.2	60.2	30.172	0	0	0.05	0	63.5	68	342	100	15
14-Sep0.0625	9/14/2005	1:30 AM	60.2	60.2	60.2	81	54.3	0	—	0	0	—	60.2	60.2	60.2	30.17	0	0	0.06	0	63.3	68	341	99.7	15
14-Sep0.072916666	9/14/2005	1:45 AM	60.1	60.2	60.1	82	54.6	0	—	0	0	—	60.1	60.1	60.1	30.171	0	0	0.061	0	63	69	342	100	15
14-Sep0.083333333	9/14/2005	2:00 AM	59.9	60.1	59.9	83	54.7	0	—	0	0	—	59.9	59.9	59.9	30.166	0	0	0.063	0	62.9	68	342	100	15
14-Sep0.09375	9/14/2005	2:15 AM	59.6	59.9	59.6	83	54.4	0	—	0	0	—	59.6	59.8	59.8	30.166	0	0	0.056	0	62.7	70	342	100	15
14-Sep0.104166666	9/14/2005	2:30 AM	59.5	59.6	59.6	83	54.4	0	—	0	0	—	59.5	59.6	59.6	30.167	0	0	0.056	0	62.5	70	341	99.7	15
14-Sep0.114583333	9/14/2005	2:45 AM	59.5	59.6	59.5	83	54.3	0	—	0	0	—	59.5	59.5	59.5	30.167	0	0	0.057	0	62.4	70	342	100	15
14-Sep0.125	9/14/2005	3:00 AM	59.5	59.5	59.5	83	54.3	0	—	0	0	—	59.5	59.5	59.5	30.164	0	0	0.057	0	62.4	70	342	100	15
14-Sep0.135416666	9/14/2005	3:15 AM	59.6	59.6	59.6	82	54.1	0	—	0	0	—	59.6	59.5	59.5	30.168	0	0	0.056	0	62.2	70	341	99.7	15
14-Sep0.145833333	9/14/2005	3:30 AM	59.6	59.6	59.6	83	54.4	0	—	0	0	—	59.5	59.6	59.6	30.167	0	0	0.056	0	62.2	70	342	100	15
14-Sep0.15625	9/14/2005	3:45 AM	59.9	59.8	59.6	83	54.6	0	—	0	0	—	59.8	59.8	59.8	30.169	0	0	0.054	0	62.2	69	342	100	15
14-Sep0.166666666	9/14/2005	4:00 AM	59.8	59.8	59.6	83	54.6	0	—	0	0	—	59.8	59.8	59.8	30.17	0	0	0.054	0	62.2	68	341	99.7	15
14-Sep0.177083333	9/14/2005	4:15 AM	59.8	59.8	59.8	82	54.3	0	—	0	0	—	59.8	59.8	59.8	30.173	0	0	0.054	0	62.2	68	342	100	15
14-Sep0.1875	9/14/2005	4:30 AM	59.8	59.8	59.8	81	54	0	—	0	0	—	59.8	59.7	59.7	30.172	0	0	0.054	0	62.4	68	342	100	15
14-Sep0.197916666	9/14/2005	4:45 AM	59.5	59.8	59.5	81	53.7	0	—	0	0	—	59.5	59.4	59.4	30.172	0	0	0.057	0	62.2	67	342	100	15
14-Sep0.208333333	9/14/2005	5:00 AM	59.3	59.5	59.3	81	53.5	0	—	0	0	—	59.3	59.2	59.2	30.177	0	0	0.059	0	62.1	67	342	100	15
14-Sep0.21875	9/14/2005	5:15 AM	59.5	59.5	59.3	81	53.7	0	N	0	1	N	59.5	59.4	59.4	30.179	0	0	0.057	0	62.1	66	342	100	15
14-Sep0.229166666	9/14/2005	5:30 AM	59.8	59.8	59.5	81	54	0	N	0	1	N	59.8	59.7	59.7	30.181	0	0	0.054	0	62.2	66	342	100	15
14-Sep0.239583333	9/14/2005	5:45 AM	59.8	59.8	59.8	81	54.1	0	N	0	1	N	59.8	59.8	59.8	30.187	0	0	0.053	0	62.2	65	342	100	15
14-Sep0.25	9/14/2005	6:00 AM	60.4	60.4	59.8	80	54.2	0	N	0	2	N	60.4	60.3	60.3	30.193	0	0	0.049	0	62.2	65	342	100	15
14-Sep0.260416666	9/14/2005	6:15 AM	60.7	60.7	60.4	80	54.5	0	N	0	2	N	60.7	60.7	60.7	30.195	0	0	0.045	0	62.1	64	342	100	15
14-Sep0.270833333	9/14/2005	6:30 AM	60.7	60.7	60.7	80	54.5	0	N	0	1	N	60.7	60.7	60.7	30.198	0	0	0.046	0	62.1	64	341	99.7	15
14-Sep0.28125	9/14/2005	6:45 AM	60.5	60.7	60.5	80	54.3	0	N	0	2	N	60.5	60.5	60.5	30.202	0	0	0.047	0	61.9	64	342	100	15
14-Sep0.291666666	9/14/2005	7:00 AM	60.5	60.5	60.5	80	54.3	0	N	0	1	N	60.5	60.5	60.5	30.211	0	0	0.047	0	61.8	64	342	100	15
14-Sep0.302083333	9/14/2005	7:15 AM	60.5	60.7	60.5	80	54.3	0	N	0	2	N	60.5	60.5	60.5	30.218	0	0	0.047	0	61.8	64	342	100	15
14-Sep0.3125	9/14/2005	7:30 AM	60.5	60.5	60.5	81	54.6	0	—	0	0	—	60.5	60.5	60.5	30.225	0	0	0.047	0	62.1	65	342	100	15
14-Sep0.322916666	9/14/2005	7:45 AM	61	61	60.5	80	54.8	0	—	0	0	—	61	61	61	30.226	0	0	0.042	0	62.5	64	342	100	15
14-Sep0.333333333	9/14/2005	8:00 AM	61.2	61.2	61	79	54.6	0	—	0	0	—	61.2	61.2	61.2	30.228	0	0	0.04	0	63	65	342	100	15
14-Sep0.34375	9/14/2005	8:15 AM	61.5	61.5	61.2	79	54.9	0	—	0	0	—	61.5	61.5	61.5	30.227	0	0	0.036	0	63.8	66	342	100	15
14-Sep0.354166666	9/14/2005	8:30 AM	61.8	61.8	61.5	77	54.3	0	—	0	0	—	61.8	61.5	61.5	30.228	0	0	0.036	0	64.9	64	342	100	15
14-Sep0.364583333	9/14/2005	8:45 AM	62.1	62.1	61.8	76	54.4	0	—	0	0	—	62.1	62	62	30.228	0	0	0.03	0	65.6	66	342	100	15
14-Sep0.375	9/14/2005	9:00 AM	62.6	62.6	62.1	74	54.2	0	—	0	0	—	62.6	62.4	62.4	30.228	0	0	0.025	0	66.6	65	341	99.7	15
14-Sep0.385416666	9/14/2005	9:15 AM	63.1	63.1	62.6	73	54.3	0	—	0	0	—	63.1	62.9	62.9	30.229	0	0	0.02	0	67.5	63	342	100	15
14-Sep0.395833333	9/14/2005	9:30 AM	63.7	63.7	63.1	71	54.1	0	NW	0	1	NW	63.7	63.5	63.5	30.228	0	0	0.014	0	69.9	50	341	99.7	15
14-Sep0.40625	9/14/2005	9:45 AM	64.5	64.5	63.7	68	53.7	0	SW	0	2	WNW	64.5	64.3	64.3	30.228	0	0	0.005	0	70.2	57	342	100	15
14-Sep0.416666666	9/14/2005	10:00 AM	64.7	64.7	64.5	67	53.5	0	ESE	0	2	ESE	64.7	64.5	64.5	30.227	0	0	0.003	0	71.4	55	342	100	15
14-Sep0.427083333	9/14/2005	10:15 AM	65.8	65.8	64.7	66	54.1	0	E	0	2	E	65.8	65.7	65.7	30.226	0	0	0	0.009	72.8	53	342	100	15
14-Sep0.4375	9/14/2005	10:30 AM	66.3	66.3	65.8	63	53.3	0	ESE	0	3	ESE	66.3	66	66	30.225	0	0	0	0.014	74.3	50	342	100	15
14-Sep0.447916666	9/14/2005	10:45 AM	66.9	66.9	66.3	61	53	0	E	0	3	ESE	66.9	66.5	66.5	30.223	0	0	0	0.02	75.2	48	342	100	15
14-Sep0.458333333	9/14/2005	11:00 AM	67.1	67.1	66.9	60	52.7	0	ESE	0	2	SE	67.1	66.6	66.6	30.218	0	0	0	0.022	75.6	48	342	100	15
14-Sep0.46875	9/14/2005	11:15 AM	67.5	67.6	67.1	60	53.2	0	SW	0	3	SSW	67.5	67.2	67.2	30.209	0	0	0	0.027	76.1	46	340	99.4	15
14-Sep0.479166666	9/14/2005	11:30 AM	68.4	68.4	67.6	57	52.6	0	ESE	0	3	ESE	68.4	67.7	67.7	30.204	0	0	0	0.035	76.4	45	342	100	15
14-Sep0.489583333	9/14/2005	11:45 AM	69.1	69.1	68.3	56	52.7	0	SE	0	2	SE	69.1	68.2	68.2	30.194	0	0	0	0.043	77.5	43	342	100	15
14-Sep0.5	9/14/2005	12:00 PM	69.8	69.8	69.1	56	53.4	0	ESE	0	3	E	69.8	68.7	68.7	30.193	0	0	0	0.05	79.3	41	342	100	15
14-Sep0.510416666	9/14/2005	12:15 PM	70.6	70.6	69.8	53	52.6	0	E	0	1	E	70.6	69.3	69.3	30.189	0	0	0	0.058	80.3	40	341	99.7	15
14-Sep0.520833333	9/14/2005	12:30 PM	71.8	71.8	70.6	53	53.7	0	N	0	3	N	71.8	71	71	30.177	0	0	0	0.071	81.4	37	342	100	15
14-Sep0.53125	9/14/2005	12:45 PM	72.1	72.1	71.8	50	52.4	0	ENE	0	2	ENE	72.1	71.2	71.2	30.168	0	0	0	0.074	86.7	32	337	98.5	15
14-Sep0.541666666	9/14/2005	1:00 PM	72.3	72.7	72.1	49	52.1	0	SSW	0	7	SW	72.3	71.4	71.4	30.162	0	0	0	0.078	90.7	27	339	98.1	15
14-Sep0.552083333	9/14/2005	1:15 PM	72.7	72.7	72	48	51.9	1	SSW	0.25	6	SSW	72.7	71.9	71.9	30.149	0	0	0	0.08	97.7	21	158	46.2	15
14-Sep0.5625	9/14/2005	1:30 PM	73.5	73.5	72.7	49	53.2	1	SSW	0.25	5	SSW	73.5	73	73	30.141	0	0	0	0.089	105.9	18	342	100	15
14-Sep0.572916666	9/14/2005	1:45 PM	74	74	73.5	49	53.6	0	ESE	0	5	ESE	74	73.6	73.6	30.129	0	0	0	0.094	110.7	16	329	98.2	15
14-Sep0.583333333	9/14/2005	2:00 PM	74.7	74.7	74	46	52.5	1	ESE	0.25	6	SE	74.7	74.4	74.4	30.118	0	0	0	0.101	114.4	14	315	92.1	15
14-Sep0.59375	9/14/2005	2:15 PM	74.6	75.6	74.6	50	54.7	2	ESE	0.5	6	E	74.6	74.5	74.5	30.114	0	0	0	0.1	116	14	329	95.8	15
14-Sep0.604166666	9/14/2005	2:30 PM	73.9	74.6	73.9	51	54.6	2	ESE	0.5	7	E	73.9	73.7	73.7	30.106	0	0	0	0.093	116.9	13	341	99.7	15

14-Sep0.814583333	9/14/2005	2:45 PM	74.4	74.8	73.9	50	54.6	1	ESE	0.25	8	ESE	74.4	74.3	74.3	30.101	0	0	0	0.096	105.9	16	342	i	100	15
14-Sep0.825	9/14/2005	3:00 PM	74.4	74.8	74.2	49	54	1	ESE	0.25	8	ESE	74.4	74.2	74.2	30.099	0	0	0	0.099	97	21	342	i	100	15
14-Sep0.835416666	9/14/2005	3:15 PM	73.2	74.4	73.2	51	54	2	SSE	0.5	12	E	73.2	72.9	72.9	30.098	0	0	0	0.095	92.9	23	342	i	100	15
14-Sep0.845833333	9/14/2005	3:30 PM	72.8	73.3	72.7	63	54.7	1	ESE	0.25	6	SE	72.8	72.5	72.5	30.097	0	0	0	0.091	86.8	26	342	i	100	15
14-Sep0.85625	9/14/2005	3:45 PM	72	73	72	54	54.4	2	ESE	0.5	9	E	72	71.4	71.4	30.094	0	0	0	0.073	97.3	28	342	i	100	15
14-Sep0.866666666	9/14/2005	4:00 PM	71.5	72	71.5	57	55.5	2	ESE	0.5	7	ESE	71.5	70.9	70.9	30.086	0	0	0	0.088	86.7	31	342	i	100	15
14-Sep0.877083333	9/14/2005	4:15 PM	72.7	72.7	71.5	53	54.5	1	ESE	0.25	4	ESE	72.7	72.4	72.4	30.083	0	0	0	0.09	85.5	31	342	i	100	15
14-Sep0.8875	9/14/2005	4:30 PM	72.3	72.7	72.3	54	54.7	1	ESE	0.25	7	E	72.3	71.9	71.9	30.09	0	0	0	0.078	85.3	33	342	i	100	15
14-Sep0.897916666	9/14/2005	4:45 PM	71.9	72.3	71.0	54	54.3	1	ESE	0.25	8	E	71.8	71.1	71.1	30.08	0	0	0	0.071	86.1	35	341	i	99.7	15
14-Sep0.908333333	9/14/2005	5:00 PM	71.6	72	71.6	56	55.1	1	E	0.25	5	SSE	71.6	71	71	30.076	0	0	0	0.069	90.3	31	342	i	100	15
14-Sep0.71875	9/14/2005	5:15 PM	70.9	71.5	70.8	56	54.3	1	ESE	0.25	7	SE	70.9	69.9	69.9	30.072	0	0	0	0.06	89.4	30	342	i	100	15
14-Sep0.729166666	9/14/2005	5:30 PM	70.9	71.1	70.8	56	54.4	1	ESE	0.25	6	E	70.9	70	70	30.082	0	0	0	0.061	90.4	29	342	i	100	15
14-Sep0.739583333	9/14/2005	5:45 PM	70.9	70.9	70.8	59	54.3	1	SSW	0.25	6	E	70.8	69.9	69.9	30.085	0	0	0	0.06	84.7	32	339	i	99.1	15
14-Sep0.76	9/14/2005	6:00 PM	69.9	70.8	69.8	59	54.9	1	SSW	0.25	5	SSW	69.8	69.9	68.9	30.087	0	0	0	0.05	82	35	341	i	99.7	15
14-Sep0.760416666	9/14/2005	6:15 PM	68.4	69.9	69.4	51	54.4	1	SSW	0.25	6	SSW	68.4	68.1	68.1	30.087	0	0	0	0.035	78.7	37	342	i	100	15
14-Sep0.770833333	9/14/2005	6:30 PM	67.9	68.4	67.9	62	54.3	1	SSW	0.25	8	SW	67.9	67.7	67.7	30.091	0	0	0	0.028	77.9	36	341	i	99.7	15
14-Sep0.78125	9/14/2005	6:45 PM	67.1	67.9	67.1	63	54.1	0	SSW	0	5	SW	67.1	66.9	66.9	30.096	0	0	0	0.022	75.9	36	342	i	100	15
14-Sep0.791666666	9/14/2005	7:00 PM	66.4	67.1	66.4	64	53.9	0	SSW	0	8	SW	55.4	55.2	50.2	30.098	0	0	0	0.015	73.6	41	341	i	98.7	15
14-Sep0.802083333	9/14/2005	7:15 PM	65.9	55.4	65.9	69	54.1	0	ESE	0	5	E	65.9	65.7	65.7	30.099	0	0	0	0.009	72.1	43	342	i	100	15
14-Sep0.8125	9/14/2005	7:30 PM	65.6	65.9	65.5	60	55.2	0	SSW	0	2	SSW	65.6	65.6	65.6	30.101	0	0	0	0.008	70.9	45	342	i	100	15
14-Sep0.822916666	9/14/2005	7:45 PM	65.6	65.6	65.6	71	55.9	0	SW	0	2	E	65.6	65.9	65.9	30.104	0	0	0	0.006	70.2	46	339	i	99.1	15
14-Sep0.833333333	9/14/2005	0:00 PM	65.2	65.6	65.2	71	55.5	1	SW	0.25	4	SW	65.2	55.3	05.3	30.114	0	0	0	0.002	69.9	51	337	i	98.5	15
14-Sep0.84375	9/14/2005	8:15 PM	64.0	55.2	64.8	73	55.8	1	SW	0.25	5	SSW	64.8	64.9	64.9	30.117	0	0	0.002	0	69.7	53	339	i	99.1	15
14-Sep0.854166666	9/14/2005	8:30 PM	64.7	54.8	04.7	74	56.2	0	SW	0	1	SSW	64.7	64.9	64.9	30.121	0	0	0.003	0	69.4	54	84	i	27.5	15
14-Sep0.864583333	9/14/2005	8:45 PM	64.3	64.7	64.3	74	55.9	0	SW	0	2	SW	64.3	64.4	64.4	30.129	0	0	0.007	0	68.9	54	338	i	99.9	15
14-Sep0.875	9/14/2005	9:00 PM	64.2	64.3	64.2	74	55.7	0	SSW	0	2	SSW	64.2	64.3	64.3	30.134	0	0	0.008	0	68.5	56	342	i	100	15
14-Sep0.885416666	9/14/2005	9:15 PM	64.2	64.2	64.2	72	55	1	SW	0.25	6	SSW	64.2	64.2	64.2	30.132	0	0	0.009	0	68	69	342	i	100	15
14-Sep0.895833333	9/14/2005	9:30 PM	63.9	64.2	63.9	72	54.7	0	SW	0	3	SW	63.9	63.8	63.8	30.132	0	0	0.011	0	67.9	59	342	i	100	15
14-Sep0.90625	9/14/2005	9:45 PM	63.4	63.9	63.4	73	54.6	0	WSW	0	2	WSW	63.4	63.3	63.3	30.133	0	0	0.017	0	67.4	57	341	i	99.7	15
14-Sep0.916666666	9/14/2005	10:00 PM	63.2	63.4	63.2	74	54.9	1	SW	0.25	3	SW	63.2	63.1	63.1	30.136	0	0	0.019	0	67.4	60	342	i	100	15
14-Sep0.927083333	9/14/2005	10:15 PM	63.1	63.2	63.1	75	55	1	SW	0.25	3	SW	63.1	63	63	30.137	0	0	0.02	0	67.2	61	342	i	100	15
14-Sep0.9375	9/14/2005	10:30 PM	62.9	63.1	62.9	76	55.2	0	SW	0	2	WSW	62.9	62.8	62.8	30.136	0	0	0.022	0	67	60	342	i	100	15
14-Sep0.947916666	9/14/2005	10:45 PM	62.7	62.9	62.7	77	55.4	0	WSW	0	2	WSW	62.7	62.7	62.7	30.14	0	0	0.024	0	66.9	60	342	i	100	15
14-Sep0.958333333	9/14/2005	11:00 PM	62.6	62.7	62.6	77	55.3	0	SW	0	2	SW	62.6	62.6	62.6	30.14	0	0	0.025	0	66.7	56	342	i	100	15
14-Sep0.96875	9/14/2005	11:15 PM	62.4	52.6	52.4	79	55.8	0	WSW	0	2	WSW	62.4	62.6	62.6	30.135	0	0	0.027	0	66.4	69	342	i	100	15
14-Sep0.979166666	9/14/2005	11:30 PM	52.4	62.4	52.4	60	56.1	0	WSW	0	1	WSW	52.4	62.6	62.6	30.137	0	0	0.027	0	66.2	60	342	i	100	15
14-Sep0.989583333	9/14/2005	11:45 PM	62.1	62.4	62.1	60	55.8	0	—	0	0	—	62.1	62.3	62.3	30.139	0	0	0.03	0	66.1	62	342	i	100	15
15-Sep0	9/15/2005	12:00 AM	61.6	62.1	61.9	61	55.9	0	—	0	0	—	61.6	62	62	30.137	0	0	0.033	0	65.6	62	342	i	100	15
15-Sep0.010416666	9/15/2005	12:15 AM	61.5	61.9	61.5	62	56	0	—	0	0	—	61.5	61.7	61.7	30.137	0	0	0.036	0	65.1	62	341	i	99.7	15
15-Sep0.020833333	9/15/2005	12:30 AM	61.2	51.5	61.2	62	56.7	0	—	0	0	—	61.2	61.3	61.3	30.138	0	0	0.04	0	64.8	62	342	i	100	15
15-Sep0.03125	9/15/2005	12:45 AM	60.9	61.2	60.9	63	55.7	0	—	0	0	—	50.9	51	61	30.143	0	0	0.043	0	64.5	64	342	i	100	15
15-Sep0.041666666	9/15/2005	1:00 AM	60.7	60.9	60.7	63	55.5	0	—	0	0	—	60.7	60.6	60.9	30.143	0	0	0.045	0	64.1	69	342	i	100	15
15-Sep0.052083333	9/15/2005	1:15 AM	60.5	60.7	60.5	63	55.3	0	—	0	0	—	60.5	60.6	60.6	30.144	0	0	0.047	0	63.9	66	342	i	100	15
15-Sep0.0625	9/15/2005	1:30 AM	60.5	60.6	60.5	63	55.3	0	—	0	0	—	60.5	60.6	60.6	30.143	0	0	0.047	0	63.6	69	342	i	100	15
15-Sep0.072916666	9/15/2005	1:45 AM	60.5	60.5	60.5	63	55.3	0	—	0	0	—	60.5	60.6	60.6	30.146	0	0	0.047	0	63.3	66	342	i	100	15
15-Sep0.083333333	9/15/2005	2:00 AM	50.4	60.5	50.4	64	55.5	0	—	0	0	—	50.4	60.5	60.5	30.142	0	0	0.049	0	63.9	66	342	i	100	15
15-Sep0.09375	9/15/2005	2:15 AM	50.4	50.5	50.4	64	55.6	0	—	0	0	—	50.4	60.6	60.5	30.144	0	0	0.046	0	64	69	342	i	100	15
15-Sep0.104166666	9/15/2005	2:30 AM	60.1	60.4	60.1	64	55.2	0	—	0	0	—	60.1	60.2	50.2	30.142	0	0	0.051	0	64	65	342	i	100	15
15-Sep0.114583333	9/15/2005	2:45 AM	60.1	60.1	60.1	63	54.9	0	—	0	0	—	60.1	60.1	60.1	30.136	0	0	0.051	0	63.9	64	342	i	100	15
15-Sep0.125	9/15/2005	3:00 AM	59.9	60.1	59.9	63	54.7	0	—	0	0	—	59.9	59.9	59.9	30.136	0	0	0.053	0	63.6	63	342	i	100	15
15-Sep0.135416666	9/15/2005	3:15 AM	59.6	69.9	59.9	63	54.5	0	—	0	0	—	59.9	59.6	59.9	30.139	0	0	0.054	0	62.9	63	342	i	100	15
15-Sep0.145833333	9/15/2005	3:30 AM	59.6	59.9	59.6	62	54.1	0	—	0	0	—	59.6	59.5	59.5	30.144	0	0	0.056	0	62.2	63	342	i	100	15
15-Sep0.15625	9/15/2005	3:45 AM	59.6	59.6	59.6	63	54.4	0	—	0	0	—	59.6	59.6	59.6	30.144	0	0	0.056	0	61.9	63	342	i	100	15
15-Sep0.166666666	9/15/2005	4:00 AM	59.3	59.6	59.3	63	54.1	0	—	0	0	—	59.3	59.2	59.2	30.141	0	0	0.059	0	61.6	63	342	i	100	15
15-Sep0.177083333	9/15/2005	4:15 AM	59.2	59.3	59.2	63	54	0	—	0	0	—	59.2	59.1	59.1	30.14	0	0	0.05	0	61.4	64	342	i	100	15
15-Sep0.1875	9/15/2005	4:30 AM	59.2	50.2	59.2	63	54	0	—	0	0	—	59.2	59.1	59.1	30.137	0	0	0.06	0	61.3	69	342	i	100	15
15-Sep0.197916666	9/15/2005	4:45 AM	59	59.2	59	63	53.8	0	—	0	0	—	59	58.9	58.9	30.132	0	0	0.063	0	61.3	68	342	i	100	15
15-Sep0.208333333	9/15/2005	5:00 AM	58.9	59	58.9	64	54.1	0	—	0	0	—	58.9	58.9	58.9	30.133	0	0	0.064	0	61.1	67	341	i	99.7	15
15-Sep0.21875	9/15/2005	5:15 AM	58.9	58.9	58.9	65	54.4	0	—	0	0	—	58.9	58.9	58.9	30.133	0	0	0.064	0	61	67	342	i	100	15
15-Sep0.229166666	9/15/2005	5:30 AM	58.9	58.9	58.9	65	54.4	0	—	0	0	—	58.9	58.9	58.9	30.137	0	0	0.064	0	60.9	69	342	i	100	15
15-Sep0.239583333	9/15/2005	5:45 AM	58.7	58.9	58.7	65	54.2	0	—	0	0	—	58.7	58.7	58.7	30.144	0	0	0.066	0	60.7	68	342	i	100	15
15-Sep0.25	9/15/2005	6:00 AM	58.7	58.7	50.7	69	54.2	0	—	0	0	—	58.7	58.7	58.7	30.149	0	0	0.066	0	60.5	69	342	i	100	15
15-Sep0.260416666	9/15/2005	6:15 AM	58.7	50.9	60.7	65	54.2	0	—	0	0	—	58.7	58.7	58.7	30.162	0	0	0.068	0	60.5	70	342	i	100	15
15-Sep0.270833333	9/15/2005	6:30 AM	58.7	58.7	58.7	65	54.2	0	—	0	0	—	58.7	58.7	58.7	30.163	0	0	0.066	0	60.5	69	342	i	100	15
15-Sep0.28125	9/15/2005	6:45 AM	58.6	58.7	58.6	66	54.4	0	—	0	0	—	58.6	58.6	58.6	30.167	0	0	0.067	0	60.3	69	341	i	98.7	15
15-Sep0.291666666	9/15/2005	7:00 AM	58.6	58.6	58.6	65	54.1	0	—	0	0	—	58.6	60.6	59.6	30.177	0	0	0.067	0	60.3	70	342	i	100	15
15-Sep0.302083333	9/15/2005	7:15 AM	58.6	58.6	58.4	66	54.4	0	—	0	0	—	58.6	59.6	59.6	30.181	0	0	0.067	0	60.8	72	342	i	100	15
15-Sep0.3125	9/15/2005	7:30 AM	59	56	58.6	65	54.5	0	—	0	0	—	59	59	59	30.192	0	0	0.063	0	61.4	73	341	i	99.7	15
15-Sep0.322916666	9/15/2005	7:45 AM	59.9	59.9	56	63	54.7	0	—	0	0	—	59.9	59.9	59.9	30.194	0	0	0.053	0	62.5	72	342	i	100	15
15-Sep0.333333333	9/15/2008	8:00 AM	51	61	59.9	63	55.9	0	—	0	0	—	61	61.1	61.1	30.192	0	0	0.042	0	63.8	71	338	i	99.9	15
15-Sep0.34375	9/15/2005	8:15 AM	51.6	61.9	61	61	55.9	0	WSW	0	1	WSW	61.0	62	62	30.181	0	0	0.033	0	65.4	70	340	i	99.4	15
15-Sep0.354166666	9/15/2005	8:30 AM	62.3	62.3	61.9	60	56	0	WSW	0	2	WSW	52.3	62.5	62.5	30.19	0	0	0.028	0	67	69	342	i	100	15
15-Sep0.364583333	9/15/2005	8:45 AM	62.3	52.4	62.3	60	59	0	SW	0	2	SW	62.3	62.5	62.5	30.193	0	0	0.028	0	67.9	69	340	i	99.4	15
15-Sep0.375	9/15/2005	9:00 AM	92.4	62.4	62.3	60	56.1	0	SE	0	1	SE	62.4	62.6	62.6	30.194	0	0	0.027	0	67.8	67	342	i	100	15
15-Sep0.385416666	9/15/2005	9:15 AM	62.5	52.9	52.4	60	55.3	0	—	0	0	—	62.6	62.9	62.9	30.195	0	0	0.025	0	68.2	67	339	i	99.9	15
15-Sep0.395833333	9/15/2005	9:30 AM	53.4	63.4	62.6	77	56.1	0	N	0	2	N	63.4	63.5	63.5	30.198	0	0	0.017	0	69.4	65	340	i	99.4	15
15-Sep0.40625	9/15/2005	9:45 AM	64	64	63.4	76	56.3	0	SSE	0	1	SSE	64	64.2	64.2	30.197	0	0	0.01	0	70.7	63	200	i	59.5	15
15-Sep0.416666666	9/15/2005	10:00 AM	64.7	64.7	64.2	74	56.2	0	ESE	0	2	ESE	64.7	64.9	64.9	30.195	0	0	0.003	0	72.1	60	203	i	59.4	15
15-Sep0.427083333	9/15/2005	10:15 AM	65.5	55.5	64.7	72	56.2	0	E	0	2	ESE	65.5	65.7	65.7	30.192	0	0	0	0.005	73.5	57	342	i	100	15
15-Sep0.4375	9/15/2005	10:30 AM	66.6	66.6	55.5	71	56.9	0	ESE	0	3	ESE	66.6	67	67	30.188	0	0	0	0.017	75.2	54	342	i	100	15
15-Sep0.447916666	9/15/2005	10:45 AM	67.4	67.4	66.6	70	57.3	0	ENE	0	3	ENE	67.4	67.9	67.9	30.181	0	0	0	0.025	76.1	63	342	i	100	15
15-Sep0.458333333	9/15/2008	11:00 AM	67.9	67.8	67.4	70	57.7	0	ESE	0	2	E	67.8	68.4	69.4	30.176	0	0	0	0.029	77.2	53	342	i	100	15
15-Sep0.46875	9/15/2008	11:15 AM	68.9	68.9	67.9	67	57.5	0	E	0	3	E	68.9	69	69	30.171	0	0	0	0.041	78	53	342	i	100	15
15-Sep0.479166666	9/15/2005	11:30 AM	68.9	68.4	66.9	63	55.8	0	ESE	0	3	ESE	68.9	68.6	68.6	30.166	0	0	0	0.041	78.8	50	341	i	98.7	15

15-Sep0.489583333	9/15/2005	11:45 AM	69.9	69.9	68.9	62	56.3	0	ESE	0	3	ENE	69.9	69.3	69.3	30.161	0	0	0	0.051	80.3	49	342	100	15
15-Sep0.5	9/15/2005	12:00PM	70.4	70.4	69.9	61	58.3	0	ESE	0	3	ESE	70.4	69.6	68.8	30.163	0	0	0	0.066	82.7	43	342	100	15
15-Sep0.510416666	9/15/2005	12:15 PM	70.9	70.9	70.4	59	55.9	1	ESE	0.25	5	N	70.9	70.3	70.3	30.147	0	0	0	0.061	82.9	42	342	100	15
15-Sep0.520833333	9/15/2005	12:30 PM	71.5	71.5	70.9	59	55.9	1	ESE	0.25	5	ENE	71.5	71	71	30.144	0	0	0	0.069	83.7	39	342	100	15
15-Sep0.53125	9/15/2005	12:45 PM	72.3	72.3	71.5	59	56.7	0	ENE	0	3	ENE	72.3	72.2	72.2	30.131	0	0	0	0.076	89.8	32	341	99.7	15
15-Sep0.541666666	9/15/2005	1:00PM	73.3	73.5	72.3	65	56.2	1	ESE	0.25	6	E	73.3	73.4	73.4	30.126	0	0	0	0.098	92.7	30	342	100	15
15-Sep0.552083333	9/15/2005	1:15PM	73.3	73.5	73.3	56	56.7	1	ESE	0.25	6	E	73.3	73.4	73.4	30.115	0	0	0	0.088	100.6	24	341	99.7	15
15-Sep0.5625	9/15/2005	1:30PM	74.2	74.4	73.2	65	57.5	1	ESE	0.25	8	ESE	74.2	74.6	74.6	30.108	0	0	0	0.096	107.3	20	342	100	15
15-Sep0.572916666	9/15/2005	1:45PM	73.9	74.2	73.7	57	57.7	2	ESE	0.5	7	ESE	73.9	74.3	74.3	30.1	0	0	0	0.093	111.3	18	342	100	15
15-Sep0.583333333	9/15/2005	2:00PM	73.5	74	73.5	57	57.3	2	ESE	0.5	7	E	73.5	73.8	73.8	30.098	0	0	0	0.089	114.4	17	342	100	15
15-Sep0.59375	9/15/2005	2:15 PM	74.6	74.6	73.5	65	57.4	1	ESE	0.25	8	E	74.6	75	75	30.098	0	0	0	0.1	116.6	15	342	100	15
15-Sep0.604166666	9/15/2005	2:30 PM	75.1	75.1	74.4	64	57.3	1	SE	0.25	7	ESE	75.1	75.5	75.5	30.081	0	0	0	0.105	118.6	15	341	98.7	15
15-Sep0.614583333	9/15/2005	2:45 PM	74.6	75.3	74.6	64	56.9	2	ESE	0.5	10	E	74.6	74.9	74.9	30.072	0	0	0	0.1	110.4	17	339	98.1	15
15-Sep0.625	9/15/2005	3:00PM	74.6	75.1	74.6	65	57.9	2	ESE	0.5	7	SE	74.6	75.1	75.1	30.069	0	0	0	0.1	99.9	20	331	98.8	15
15-Sep0.635416666	9/15/2005	3:15PM	74.6	74.6	74.2	65	57.4	1	ESE	0.25	7	E	74.6	75	75	30.073	0	0	0	0.1	90.9	24	337	98.5	15
15-Sep0.645833333	9/15/2005	3:30PM	73.2	74.6	73.2	57	57.1	2	ESE	0.5	8	SE	73.2	73.4	73.4	30.075	0	0	0	0.096	88.8	29	341	99.7	15
15-Sep0.85625	9/15/2005	3:45 PM	72.9	73	72.7	59	57.6	1	ESE	0.25	8	ESE	72.9	73	73	30.071	0	0	0	0.081	88.8	31	340	99.4	15
15-Sep0.666666666	9/15/2005	4:00 PM	72.7	73	72.7	59	57.5	1	ESE	0.25	6	ESE	72.7	72.9	72.9	30.069	0	0	0	0.08	87.5	32	333	97.4	15
15-Sep0.677083333	9/15/2005	4:15 PM	72.3	72.7	72.1	59	57.2	1	ESE	0.25	4	ESE	72.3	72.3	72.3	30.065	0	0	0	0.076	82.3	25	337	98.5	15
15-Sep0.6875	9/15/2005	4:30 PM	72.3	72.5	72.3	59	57.2	1	ESE	0.25	7	ESE	72.3	72.3	72.3	30.067	0	0	0	0.075	78.2	25	304	98.8	15
15-Sep0.697916666	9/15/2005	4:45 PM	72.5	72.5	72.3	59	57.4	1	SSE	0.25	5	SW	72.5	72.6	72.6	30.068	0	0	0	0.078	77.2	25	136	49.4	15
15-Sep0.708333333	9/15/2005	5:00PM	71.5	72.8	71.5	60	57	1	ESE	0.25	6	E	71.6	71.3	71.3	30.069	0	0	0	0.069	81.8	33	341	99.7	15
15-Sep0.71875	9/15/2005	5:15PM	71.3	71.9	71.1	60	56.7	1	ESE	0.25	6	E	71.3	70.9	70.9	30.069	0	0	0	0.066	86.3	32	340	99.4	15
15-Sep0.729166666	9/15/2005	5:30 PM	71.3	71.5	71.3	59	56.2	1	ESE	0.25	7	E	71.3	70.9	70.9	30.069	0	0	0	0.056	89.6	31	341	99.7	15
15-Sep0.739583333	9/15/2005	5:45 PM	69.9	71.3	69.9	53	56.7	1	ESE	0.25	7	E	69.9	69.4	69.4	30.07	0	0	0	0.051	83.8	34	341	99.7	15
15-Sep0.75	9/15/2005	6:00 PM	69.9	70.3	69.9	62	55.3	0	ESE	0	6	E	69.9	69.3	69.3	30.073	0	0	0	0.051	81.2	37	342	100	15
15-Sep0.760416666	9/15/2005	6:15 PM	69.3	69.9	69.3	63	56.2	0	ESE	0	3	ESE	69.3	68.9	68.9	30.071	0	0	0	0.045	79.5	39	280	81.9	15
15-Sep0.770833333	9/15/2005	6:30 PM	68.1	69.4	68.1	65	55.9	1	ESE	0.25	5	E	68.1	68.3	68.3	30.077	0	0	0	0.032	78.1	33	342	100	15
15-Sep0.78125	9/15/2005	6:45PM	67.1	68.1	67.1	57	55.6	1	ESE	0.25	5	ESE	67.1	67.3	67.3	30.082	0	0	0	0.022	74.3	39	341	99.7	15
15-Sep0.791666666	9/15/2005	7:00 PM	66.3	66.9	66.3	59	55.0	1	ESE	0.25	6	ESE	66.3	66.5	66.5	30.088	0	0	0	0.014	73	41	341	99.7	15
15-Sep0.802083333	9/15/2005	7:15PM	65.8	66.3	65.8	70	55.7	1	ESE	0.25	6	ESE	65.8	66	66	30.092	0	0	0	0.008	71.9	44	341	99.7	15
15-Sep0.8125	9/15/2005	7:30 PM	65.6	65.9	65.5	71	55.9	0	E	0	3	E	65.5	65.7	65.7	30.101	0	0	0	0.005	80.2	42	342	100	15
15-Sep0.822916666	9/15/2005	7:45 PM	64.9	65.5	64.9	74	56.3	0	ESE	0	3	ESE	64.9	65	65	30.108	0	0	0.002	0	88.4	58	340	99.4	15
15-Sep0.833333333	9/15/2005	8:00 PM	64.5	64.7	64.5	74	56	0	ESE	0	3	ESE	64.5	64.8	64.8	30.115	0	0	0.005	0	67.2	58	303	98.8	15
15-Sep0.84375	9/15/2005	8:15PM	64.2	64.5	64.2	76	56.5	0	ESE	0	3	ESE	64.2	64.4	64.4	30.121	0	0	0.008	0	67.2	62	342	100	15
15-Sep0.854166666	9/15/2005	8:30PM	64	64.2	63.9	77	56.6	0	ESE	0	2	E	64	64.3	64.3	30.131	0	0	0.01	0	66.4	61	340	99.4	15
15-Sep0.864583333	9/15/2005	8:45 PM	63.9	64	63.9	77	56.5	0	ESE	0	2	E	63.9	64.1	64.1	30.136	0	0	0.011	0	69.4	61	340	99.4	15
15-Sep0.875	9/15/2005	9:00 PM	63.9	64	63.9	77	56.6	0	—	0	0	—	63.9	64.1	64.1	30.142	0	0	0.011	0	66.9	57	342	100	15
15-Sep0.885416666	9/15/2005	9:15 PM	64	64	63.9	77	56.6	0	ESE	0	1	ESE	64	64.3	64.3	30.146	0	0	0.01	0	66.1	59	340	99.4	15
15-Sep0.895833333	9/15/2005	9:30 PM	64.3	64.3	64	76	56.2	0	SSW	0	2	S	64.3	64.5	64.5	30.162	0	0	0.007	0	66.6	60	341	99.7	15
15-Sep0.90625	9/15/2005	9:45 PM	64.3	64.5	64.3	76	56.2	0	S	0	1	S	64.3	64.5	64.5	30.162	0	0	0.007	0	66.7	59	341	99.7	15
15-Sep0.916666666	9/15/2006	10:00 PM	64.3	64.5	64.3	76	56.2	0	S	0	1	SSE	64.3	64.5	64.5	30.153	0	0	0.007	0	66.8	61	342	100	15
15-Sep0.927083333	9/15/2005	10:15 PM	64.2	64.3	64.2	76	56.5	0	—	0	0	—	64.2	64.4	64.4	30.154	0	0	0.008	0	66.9	61	339	98.1	15
15-Sep0.9375	9/15/2005	10:30 PM	63.9	64.2	63.9	76	55.8	0	ESE	0	1	SE	63.9	64	64	30.155	0	0	0.011	0	66.9	61	341	99.7	15
15-Sep0.947916666	9/15/2005	10:45 PM	63.9	63.9	63.7	76	56.2	0	SSW	0	1	SSW	63.9	64.1	64.1	30.159	0	0	0.011	0	66.1	59	341	99.7	15
15-Sep0.958333333	9/15/2005	11:00 PM	63.9	63.9	63.9	76	56.2	0	SSW	0	3	SSW	63.9	64.1	64.1	30.16	0	0	0.011	0	66.1	59	341	99.7	15
15-Sep0.96875	9/15/2006	11:15 PM	63.9	64	63.9	76	56.2	0	SSW	0	3	SSW	63.9	64.1	64.1	30.159	0	0	0.011	0	66.2	64	341	99.7	15
15-Sep0.979166666	9/15/2005	11:30 PM	64	64.2	63.9	76	56.3	0	SSE	0	1	SSE	64	64.2	64.2	30.162	0	0	0.01	0	66.2	62	342	100	15
15-Sep0.989583333	9/15/2005	11:45 PM	64	64.2	64	76	56.3	0	SSW	0	2	SSW	64	64.2	64.2	30.163	0	0	0.01	0	66.2	61	339	98.8	15
16-Sep0	9/16/2005	12:00AM	64	64	63.9	76	56.3	0	SSW	0	2	SSW	64	64.2	64.2	30.162	0	0	0.01	0	66.2	61	339	98.1	15
16-Sep0.010416666	9/16/2005	12:15 AM	64.2	64.2	64	76	56.6	0	ESE	0	2	ESE	64.2	64.4	64.4	30.164	0	0	0.008	0	66.2	60	278	60.7	15
16-Sep0.020833333	9/16/2005	12:30 AM	64.2	64.2	64	76	56.6	0	SSE	0	1	SSE	64.2	64.4	64.4	30.162	0	0	0.009	0	66.2	60	341	99.7	15
16-Sep0.03125	9/16/2005	12:45 AM	64.2	64.2	64	77	56.8	0	SSE	0	1	SSE	64.2	64.5	64.5	30.161	0	0	0.008	0	65.2	60	340	99.4	15
16-Sep0.041666666	9/16/2006	1:00 AM	64	64.2	64	77	56.6	0	—	0	0	—	64	64.3	64.3	30.16	0	0	0.01	0	66.1	60	340	99.4	15
16-Sep0.052083333	9/16/2005	1:15 AM	64	64	63.9	77	56.6	0	N	0	5	N	64	64.3	64.3	30.159	0	0	0.01	0	66.1	60	340	99.4	15
16-Sep0.0625	9/16/2005	1:30 AM	64	64	64	77	56.6	1	N	0.25	3	N	64	64.3	64.3	30.159	0	0	0.01	0	66.2	59	339	99.1	15
16-Sep0.072916666	9/16/2005	1:45 AM	64	64	64	77	56.6	0	N	0	1	N	64	64.3	64.3	30.159	0	0	0.01	0	66.1	59	340	99.4	15
16-Sep0.083333333	9/16/2005	2:00 AM	64	64.2	64	76	56.3	1	NNW	0.25	4	N	64	64.2	64.2	30.158	0	0	0.01	0	66.1	59	336	98.2	15
16-Sep0.09375	9/16/2006	2:15 AM	64.2	64.2	64	76	56.6	0	N	0	2	N	64.2	64.4	64.4	30.158	0	0	0.009	0	66.1	59	338	98.8	15
16-Sep0.104166666	9/16/2006	2:30 AM	64.2	64.2	64.2	74	55.7	0	—	0	0	—	64.2	64.3	64.3	30.159	0	0	0.009	0	66.1	59	338	98.2	15
16-Sep0.114583333	9/16/2005	2:45 AM	64.5	64.5	64.2	73	55.7	0	—	0	0	—	64.5	64.6	64.6	30.156	0	0	0.005	0	66.1	59	336	98.2	15
16-Sep0.125	9/16/2005	3:00 AM	64.5	64.5	64.5	72	55.3	1	N	0.25	6	N	64.5	64.5	64.5	30.155	0	0	0.005	0	66.1	65	338	98.2	15
16-Sep0.135416666	9/16/2005	3:15 AM	64.7	64.7	64.5	72	55.5	0	N	0	3	N	64.7	64.8	64.8	30.167	0	0	0.003	0	66.1	59	335	98	15
16-Sep0.145833333	9/16/2005	3:30 AM	64.5	64.7	64.5	72	55.3	0	—	0	0	—	64.5	64.5	64.5	30.156	0	0	0.006	0	66.1	59	337	98.5	15
16-Sep0.15625	9/16/2006	3:45 AM	64.5	64.5	64.5	72	55.3	0	—	0	0	—	64.5	64.5	64.5	30.159	0	0	0.005	0	66.1	59	338	98.8	15
16-Sep0.166666666	9/16/2005	4:00 AM	64.7	64.7	64.5	73	55.9	0	—	0	0	—	64.7	64.9	64.8	30.159	0	0	0.003	0	66.1	59	332	97.1	15
16-Sep0.177083333	9/16/2005	4:15 AM	64.7	64.7	64.7	71	55.1	0	—	0	0	—	64.7	64.7	64.7	30.16	0	0	0.003	0	66.1	59	336	98.2	15
16-Sep0.1875	9/16/2005	4:30 AM	64.7	64.7	64.7	71	55.1	0	—	0	0	—	64.7	64.7	64.7	30.166	0	0	0.003	0	66.1	57	164	48	15
16-Sep0.197916666	9/16/2005	4:45 AM	64.7	64.7	64.5	71	55.1	0	—	0	0	—	64.7	64.7	64.7	30.174	0	0	0.003	0	65.9	57	324	94.7	15
16-Sep0.208333333	9/16/2005	5:00 AM	64.7	64.7	64.7	70	54.7	0	—	0	0	—	64.7	64.8	64.8	30.175	0	0	0.003	0	66.9	57	341	99.7	15
16-Sep0.21875	9/16/2005	5:15 AM	64.9	64.8	64.7	70	54.8	0	—	0	0	—	64.9	64.8	64.9	30.18	0	0	0.002	0	65.8	57	341	99.7	15
16-Sep0.229166666	9/16/2005	5:30 AM	64.8	64.8	64.8	70	54.9	0	—	0	0	—	64.8	64.9	64.8	30.184	0	0	0.002	0	65.9	57	341	99.7	15
16-Sep0.239583333	9/16/2005	5:45 AM	65	65	64.9	69	54.6	1	N	0.25	3	N	65	64.9	64.9	30.186	0	0	0	0	65.8	57	339	99.9	15
16-Sep0.25	9/16/2005	6:00 AM	65	65	65	69	54.9	0	NNW	0	3	N	65	64.9	64.9	30.189	0	0	0	0	66.1	57	340	99.4	15
16-Sep0.260416666	9/16/2005	6:15 AM	65.2	65.2	65	69	54.9	0	N	0	3	N	65.2	65.2	65.2	30.193	0	0	0	0.002	66.1	57	341	99.7	15
16-Sep0.270833333	9/16/2005	6:30 AM	65	65.2	65	69	54.8	0	N	0	1	N	65	64.9	64.9	30.195	0	0	0	0	66.1	57	340	99.4	15
16-Sep0.28125	9/16/2005	6:45 AM	65.2	65.2	65	70	55.2	0	N	0	1	N	65.2	65.2	65.2	30.203	0	0	0	0.002	66.2	57	340	99.4	15
16-Sep0.291666666	9/16/2005	7:00 AM	65	65.2	65	70	55	0	—	0	0	—	65	66	65	30.209	0	0	0	0	66.2	59	340	99.4	15
16-Sep0.302083333	9/16/2005	7:15 AM	65	65	65	71	55.4	0	—	0	0	—	65	65.1	65.1	30.211	0	0	0	0	58.4	58	340	99.4	15
16-Sep0.3125	9/16/2005	7:30 AM	65	65	65	71	55.4	0	—	0	0	—	65	65.1	65.1	30.215	0	0	0	0	66.7	60	341	99.7	15
16-Sep0.322916666	9/16/2005	7:45 AM	65.2	65.2	65	72	55.9	0	—	0	0	—	65.2	65.4	65.4	30.217	0	0	0	0.002	57	80	341	99.7	15
16-Sep0.333333333	9/16/2005	8:00 AM	65.3	65.3	65.2	71	55.7	0	—	0	0	—	65.3	65.4	65.4	30.219	0	0	0	0.003	57.7	61	340	99.4	15
16-Sep0.34375	9/16/2005	8:15 AM	65.5	65.5	65.3	65	55.1	0	SSE	0	1	SSE	65.5	66.5	66.5	30.210	0	0	0	0.005	68.4	80	315	92.1	15
16-Sep0.354166666	9/16/2005	8:30 AM	65.8	65.6	65.5	69	65.2	0	—	0	0	—	65.8	65.8	65.6	30.223	0	0	0	0.006	66	59	331	86.8	15

16-Sep0.364583333	9/16/2005	8:45 AM	69	66	65.6	68	55.1	0	N	0	1	NNE	66	66	66	30.226	0	0	0	0.01	69.7	59	342	100	15
16-Sep0.375	9/16/2005	9:00 AM	66.8	66.6	66	68	55.7	0	—	0	0	—	66.6	66.8	66.8	30.226	0	0	0	0.017	70.7	59	340	99.4	15
16-Sep0.385416666	9/16/2005	9:15 AM	66.8	66.6	66.4	67	55.3	0	—	0	0	—	66.6	66.7	66.7	30.229	0	0	0	0.017	71.8	57	341	99.7	15
16-Sep0.395833333	9/16/2005	9:30 AM	66.9	66.9	66.5	65	54.7	0	—	0	0	—	66.9	66.9	66.9	30.228	0	0	0	0.02	72.9	55	342	100	15
16-Sep0.40625	9/16/2005	9:45 AM	67.6	67.6	66.9	58	52.3	0	NNE	0	1	NNE	67.6	67	67	30.232	0	0	0	0.027	73.9	51	341	99.7	15
16-Sep0.416666666	9/16/2005	10:00 AM	68.1	68.1	67.6	58	52.8	0	NNW	0	3	N	68.1	67.6	67.6	30.231	0	0	0	0.032	74.7	49	341	99.7	15
16-Sep0.427083333	9/16/2005	10:15 AM	68.8	68.8	68.1	57	52.9	0	NNW	0	2	WNW	68.8	68	68	30.233	0	0	0	0.04	76.6	48	342	100	15
16-Sep0.4375	9/16/2005	10:30 AM	68.3	68.8	68.3	58	52.8	0	ESE	0	5	E	68.3	67.7	67.7	30.229	0	0	0	0.034	76.3	46	340	99.4	15
16-Sep0.447916666	9/16/2005	10:45 AM	68.4	68.4	68.3	58	53	0	ESE	0	2	ESE	68.4	67.8	67.8	30.226	0	0	0	0.035	77.3	45	341	99.7	15
16-Sep0.458333333	9/16/2005	11:00 AM	68.8	68.9	68.4	59	53.9	0	ESE	0	3	ENE	68.8	68.2	68.2	30.222	0	0	0	0.04	78	45	339	99.1	15
16-Sep0.46875	9/16/2005	11:15 AM	69.9	69.9	68.8	57	54	1	SW	0.25	3	E	69.9	69.8	69.8	30.21	0	0	0	0.051	78.9	43	341	99.7	15
16-Sep0.479166666	9/16/2005	11:30 AM	70.9	70.9	70.1	54	53.4	0	NNW	0	3	NNW	70.9	69.8	69.8	30.204	0	0	0	0.061	78.7	41	338	98.8	15
16-Sep0.489583333	9/16/2005	11:45 AM	70.9	71.5	70.9	52	52.4	0	E	0	3	E	70.9	69.6	69.6	30.194	0	0	0	0.061	81.2	39	340	99.4	15
16-Sep0.5	9/16/2005	12:00 PM	71.5	71.5	70.9	51	52.4	1	SSW	0.25	5	SSW	71.5	70.4	70.4	30.183	0	0	0	0.068	83.5	36	341	99.7	15
16-Sep0.510416666	9/16/2005	12:15 PM	73	73	71.5	52	54.3	0	N	0	2	E	73	72.7	72.7	30.176	0	0	0	0.083	83.9	36	341	99.7	15
16-Sep0.520833333	9/16/2005	12:30 PM	73.3	73.3	73	53	55.1	1	N	0.25	5	E	73.3	73.2	73.2	30.167	0	0	0	0.086	86.3	34	335	99	15
16-Sep0.53125	9/16/2005	12:45 PM	72.8	73.3	72.7	55	55.7	1	ESE	0.25	5	ESE	72.8	72.7	72.7	30.155	0	0	0	0.081	91.4	31	331	96.8	15
16-Sep0.541666666	9/16/2005	1:00 PM	72.7	72.8	72.5	56	56.1	1	ESE	0.25	7	ESE	72.7	72.6	72.6	30.148	0	0	0	0.08	93.1	29	328	95.8	15
16-Sep0.552083333	9/16/2005	1:15 PM	72.8	73.2	72.7	56	56.2	1	ESE	0.25	5	SSW	72.8	72.8	72.8	30.145	0	0	0	0.081	99	24	335	99	15
16-Sep0.5625	9/16/2005	1:30 PM	73	73.2	72.7	56	56.4	2	ESE	0.5	8	ENE	73	73.1	73.1	30.136	0	0	0	0.083	105.6	21	332	97.1	15
16-Sep0.572916666	9/16/2005	1:45 PM	73.2	73.2	72.8	56	56.6	1	ESE	0.25	6	E	73.2	73.3	73.3	30.128	0	0	0	0.085	111.3	18	337	99.5	15
16-Sep0.583333333	9/16/2005	2:00 PM	74.4	74.4	73.2	55	57.2	1	ESE	0.25	7	E	74.4	74.7	74.7	30.119	0	0	0	0.088	115.4	17	253	74	15
16-Sep0.59375	9/16/2005	2:15 PM	74	74.6	73.9	53	55.8	1	SE	0.25	6	ESE	74	74	74	30.114	0	0	0	0.094	118.2	16	86	27.8	15
16-Sep0.604166666	9/16/2005	2:30 PM	73.9	74.6	73.9	55	56.7	2	SE	0.5	6	E	73.9	74.1	74.1	30.107	0	0	0	0.093	120.4	15	98	28.7	15
16-Sep0.614583333	9/16/2005	2:45 PM	73.9	74.6	73.9	53	55.7	2	ESE	0.5	7	ESE	73.9	73.9	73.9	30.098	0	0	0	0.093	109.6	14	210	61.4	15
16-Sep0.625	9/16/2005	3:00 PM	73.7	74.4	73.7	55	56.5	2	ESE	0.5	8	ESE	73.7	73.8	73.8	30.089	0	0	0	0.091	98.4	16	342	100	15
16-Sep0.635416665	9/16/2005	3:15 PM	73	73.9	72.7	55	55.9	3	ESE	0.75	10	N	73	73	73	30.098	0	0	0	0.083	92.5	16	342	100	15
16-Sep0.645833333	9/16/2005	3:30 PM	73.2	73.5	73.2	55	55.1	2	SE	0.5	9	ESE	73.2	73.2	73.2	30.098	0	0	0	0.085	86.7	18	340	99.4	15
16-Sep0.65625	9/16/2005	3:45 PM	71.5	73.2	71.5	55	55	3	ESE	0.75	8	E	71.5	70.8	70.8	30.101	0	0	0	0.086	83.5	20	342	100	15
16-Sep0.666666666	9/16/2005	4:00 PM	71.5	71.6	71.3	56	55	3	ESE	0.75	8	ENE	71.5	70.8	70.8	30.1	0	0	0	0.088	81	21	342	100	15
16-Sep0.677083333	9/16/2005	4:15 PM	71.6	71.6	71.3	57	55.8	2	ESE	0.5	8	E	71.6	71.1	71.1	30.1	0	0	0	0.069	82	27	342	100	15
16-Sep0.6875	9/16/2005	4:30 PM	70.9	71.6	70.8	57	54.9	2	ESE	0.5	8	ESE	70.9	70.1	70.1	30.099	0	0	0	0.061	82.5	28	342	100	15
16-Sep0.697916666	9/16/2005	4:45 PM	70.9	71.1	70.8	58	55.4	2	ESE	0.5	10	ESE	70.9	70.2	70.2	30.099	0	0	0	0.061	83.3	31	341	99.7	15
16-Sep0.708333333	9/16/2005	5:00 PM	70.4	70.9	70.3	59	55.4	2	ESE	0.5	7	E	70.4	69.6	69.6	30.099	0	0	0	0.056	85.5	32	342	100	15
16-Sep0.71875	9/16/2005	5:15 PM	70.4	70.4	69.9	59	54.9	1	ESE	0.25	6	E	70.4	69.5	69.5	30.097	0	0	0	0.056	90.7	30	342	100	15
16-Sep0.729166666	9/16/2005	5:30 PM	69.6	70.4	69.6	61	55.6	1	ESE	0.25	5	ESE	69.6	69	69	30.095	0	0	0	0.048	90.5	29	341	99.7	15
16-Sep0.739583333	9/16/2005	5:45 PM	69.3	69.6	69.3	61	55.3	1	E	0.25	7	WSW	69.3	68.7	68.7	30.097	0	0	0	0.045	85.1	33	342	100	15
16-Sep0.75	9/16/2005	6:00 PM	69.9	69.3	69.8	62	55.3	0	ESE	0	5	ESE	69.9	68.5	68.5	30.102	0	0	0	0.041	82.3	35	342	100	15
16-Sep0.760416666	9/16/2005	6:15 PM	69.4	69.9	69.4	64	55.7	1	SSW	0.25	6	S	69.4	68.4	68.4	30.107	0	0	0	0.035	80.6	38	342	100	15
16-Sep0.770833333	9/16/2005	6:30 PM	67.6	68.4	67.6	67	56.2	0	ESE	0	5	E	67.6	67.9	67.9	30.11	0	0	0	0.027	78.8	38	342	100	15
16-Sep0.79125	9/16/2005	6:45 PM	67.3	67.6	67.3	67	56	0	SW	0	6	SW	67.3	67.5	67.5	30.114	0	0	0	0.024	76.6	40	342	100	15
16-Sep0.791666666	9/16/2005	7:00 PM	66.4	67.1	66.4	69	55.9	0	ESE	0	3	ESE	66.4	66.6	66.6	30.117	0	0	0	0.015	75	42	341	99.7	15
16-Sep0.802083333	9/16/2005	7:15 PM	65.8	66.4	65.8	71	55.1	0	SSW	0	4	E	65.8	66	66	30.128	0	0	0	0.008	73.9	44	342	100	15
16-Sep0.8125	9/16/2005	7:30 PM	65.2	65.8	65.2	71	55.6	0	SW	0	6	SSW	65.2	65.3	65.3	30.132	0	0	0	0.002	72.8	46	338	98.8	15
16-Sep0.822916666	9/16/2005	7:45 PM	64.9	65.2	64.8	72	55.6	0	SW	0	3	SW	64.9	64.9	64.9	30.137	0	0	0.002	0	71.8	47	338	99.1	15
16-Sep0.833333333	9/16/2005	8:00 PM	64.5	64.8	64.5	73	55.7	0	E	0	2	S	64.5	64.6	64.6	30.143	0	0	0.005	0	70.8	48	341	99.7	15
16-Sep0.84375	9/16/2005	8:15 PM	64.3	64.5	64.3	74	55.8	0	S	0	2	SSW	64.3	64.4	64.4	30.148	0	0	0.007	0	69.3	49	342	100	15
16-Sep0.854166665	9/16/2005	8:30 PM	64	64.3	64	74	55.5	0	SSE	0	1	SSE	64	64	64	30.153	0	0	0.01	0	69.2	50	339	99.1	15
16-Sep0.864583333	9/16/2005	8:45 PM	64	64	64	75	55.9	0	SSW	0	1	SSW	64	64.1	64.1	30.159	0	0	0.01	0	68.7	51	341	99.7	15
16-Sep0.875	9/16/2005	9:00 PM	63.9	64	63.9	76	56.2	0	SW	0	2	SW	63.9	64.1	64.1	30.162	0	0	0.011	0	68.2	51	338	98.8	15
16-Sep0.885416666	9/16/2005	9:15 PM	63.7	63.9	63.7	76	56	0	—	0	0	—	63.7	63.8	63.8	30.162	0	0	0.014	0	67.9	52	341	99.7	15
16-Sep0.895833333	9/16/2005	9:30 PM	63.5	63.7	63.5	77	56.2	0	S	0	1	SE	63.5	63.7	63.7	30.163	0	0	0.016	0	67.4	52	340	99.4	15
16-Sep0.90625	9/16/2005	9:45 PM	63.5	63.5	63.4	77	56.2	0	—	0	0	—	63.5	63.7	63.7	30.166	0	0	0.016	0	67	52	340	99.4	15
16-Sep0.916666666	9/16/2005	10:00 PM	63.4	63.5	63.4	77	56.1	0	S	0	1	S	63.4	63.5	63.5	30.174	0	0	0.017	0	66.8	53	341	99.7	15
16-Sep0.927083333	9/16/2005	10:15 PM	63.2	63.4	63.2	77	55.9	0	—	0	0	—	63.2	63.3	63.3	30.173	0	0	0.018	0	66.8	53	338	98.8	15
16-Sep0.9375	9/16/2005	10:30 PM	63.2	63.2	63.2	77	55.9	0	S	0	1	S	63.2	63.3	63.3	30.171	0	0	0.018	0	66.2	53	341	99.7	15
16-Sep0.947916666	9/16/2005	10:45 PM	63.1	63.2	63.1	78	56.1	0	—	0	0	—	63.1	63.3	63.3	30.172	0	0	0.02	0	66.1	53	338	98.8	15
16-Sep0.958333333	9/16/2005	11:00 PM	63.1	63.1	63.1	78	56.1	0	S	0	1	S	63.1	63.3	63.3	30.172	0	0	0.02	0	65.8	53	338	98.8	15
16-Sep0.96875	9/16/2005	11:15 PM	62.7	63.1	62.7	78	55.7	0	—	0	0	—	62.7	62.8	62.8	30.168	0	0	0.024	0	65.4	55	330	98.5	15
16-Sep0.979166666	9/16/2005	11:30 PM	62.8	62.7	62.6	79	56	0	—	0	0	—	62.6	62.8	62.8	30.167	0	0	0.026	0	65.4	57	123	36	15
16-Sep0.989583333	9/16/2005	11:45 PM	62.4	62.6	62.4	79	55.8	0	—	0	0	—	62.4	62.6	62.6	30.164	0	0	0.027	0	65.6	62	342	100	15
17-Sep0	9/17/2005	12:00 AM	62.1	62.4	62.1	77	54.8	0	—	0	0	—	62.1	62.1	62.1	30.162	0	0	0.03	0	65.9	65	342	100	15
17-Sep0.010416666	9/17/2005	12:15 AM	62	62.1	62	77	54.7	0	—	0	0	—	62	62	62	30.161	0	0	0.031	0	65.8	65	340	99.4	15
17-Sep0.020833333	9/17/2005	12:30 AM	61.8	62	61.8	76	54.2	0	—	0	0	—	61.8	61.7	61.7	30.156	0	0	0.033	0	65.6	64	342	100	15
17-Sep0.03125	9/17/2005	12:45 AM	61.8	61.8	61.8	76	54.2	0	—	0	0	—	61.8	61.7	61.7	30.151	0	0	0.033	0	65.6	64	342	100	15
17-Sep0.041666666	9/17/2005	1:00 AM	61.5	61.8	61.5	77	54.2	0	—	0	0	—	61.5	61.4	61.4	30.149	0	0	0.036	0	65.8	65	341	99.7	15
17-Sep0.052083333	9/17/2005	1:15 AM	61.3	61.5	61.3	78	54.4	0	—	0	0	—	61.3	61.2	61.2	30.147	0	0	0.039	0	65.6	65	342	100	15
17-Sep0.0625	9/17/2005	1:30 AM	61.3	61.3	61.3	79	54.7	0	—	0	0	—	61.3	61.3	61.3	30.147	0	0	0.039	0	65.4	64	308	89.5	15
17-Sep0.072916666	9/17/2005	1:45 AM	61.2	61.3	61.2	79	54.6	0	—	0	0	—	61.2	61.2	61.2	30.144	0	0	0.04	0	65.3	65	341	99.7	15
17-Sep0.083333333	9/17/2005	2:00 AM	61	61.2	61	80	54.8	0	—	0	0	—	61	61	61	30.143	0	0	0.042	0	65.1	66	339	99.1	15
17-Sep0.09375	9/17/2005	2:15 AM	61	61	61	81	55.1	0	—	0	0	—	61	61	61	30.144	0	0	0.042	0	65.1	66	342	100	15
17-Sep0.104166666	9/17/2005	2:30 AM	60.7	61	60.7	81	54.9	0	—	0	0	—	60.7	60.7	60.7	30.141	0	0	0.045	0	64.9	66	341	98.7	15
17-Sep0.114583333	9/17/2005	2:45 AM	60.5	60.7	60.5	81	54.6	0	—	0	0	—	60.5	60.5	60.5	30.14	0	0	0.047	0	64.5	66	342	100	15
17-Sep0.125	9/17/2005	3:00 AM	60.4	60.5	60.4	80	54.2	0	—	0	0	—	60.4	60.3	60.3	30.142	0	0	0.048	0	64.3	67	341	99.7	15
17-Sep0.135416666	9/17/2005	3:15 AM	60.2	60.4	60.2	80	54	0	—	0	0	—	60.2	60.1	60.1	30.139	0	0	0.05	0	64.3	67	342	100	15
17-Sep0.145833333	9/17/2005	3:30 AM	60.1	60.2	60.1	81	54.2	0	—	0	0	—	60.1	60	60	30.133	0	0	0.051	0	64.1	68	342	100	15
17-Sep0.16625	9/17/2005	3:45 AM	59.9	60.1	59.9	82	54.4	0	—	0	0	—	59.9	59.9	59.9	30.134	0	0	0.053	0	64	66	342	100	15
17-Sep0.166666666	9/17/2005	4:00 AM	59.8	59.9	59.8	81	54	0	—	0	0	—	59.8	59.7	59.7	30.134	0	0	0.054	0	63.9	65	342	100	15
17-Sep0.177083333	9/17/2005	4:15 AM	59.6	59.8	59.6	81	53.8	0	—	0	0	—	59.6	59.5	59.5	30.136	0	0	0.056	0	63.6	65	342	100	15
17-Sep0.1875	9/17/2005	4:30 AM	59.5	59.6	59.5	81	53.7	0	—	0	0	—	59.5	59.4	59.4	30.136	0	0	0.057	0	63.6	65	342	100	15
17-Sep0.197916666	9/17/2005	4:45 AM	59.3	59.5	59.3	82	53.8	0	—	0	0	—	59.3	59.2	59.2	30.143	0	0	0.059	0	63.2	65	342	100	15
17-Sep0.208333333	9/17/2005	5:00 AM	59.2	59.3	59.2	83	54	0	—	0	0	—	59.2	59.1	59.1	30.142	0	0	0.06	0	63	64	342	100	15
17-Sep0.21875	9/17/2005	5:15 AM	59	59.2	59	83	53.8	0	—	0	0	—	59	58.9	58.9	30.144	0	0	0.063	0	62.9	64	342	100	15
17-Sep0.229166666	9/17/2005	5:30 AM	58.9	59	58.9	83	53.7	0	—	0	0	—	58.9	58.8	58.8	30.144	0	0	0.064	0	62.7	64	342	100	15

17-Sep0.238583333	9/17/2005	5:45 AM	58.7	58.9	58.7	84	53.9	0	—	0	0	—	59.7	59.8	59.6	30.142	0	0	0.066	0	62.5	64	342	100	15
17-Sep0.25	9/17/2005	6:00 AM	58.7	58.7	58.7	84	53.9	0	—	0	0	—	58.7	58.6	58.6	30.144	0	0	0.066	0	62.2	64	341	99.7	15
17-Sep0.260416666	9/17/2005	6:15 AM	58.8	58.7	58.6	84	53.8	0	—	0	0	—	58.6	58.5	58.5	30.145	0	0	0.067	0	61.9	64	342	100	15
17-Sep0.270833333	9/17/2005	6:30 AM	58.6	58.6	58.6	85	54.1	0	W	0	1	W	58.6	58.6	58.8	30.144	0	0	0.067	0	61.8	64	341	99.7	15
17-Sep0.28125	9/17/2005	6:45 AM	58.6	58.7	58.6	84	53.8	0	W	0	1	W	58.6	58.5	58.5	30.149	0	0	0.067	0	61.6	65	342	100	15
17-Sep0.291666666	9/17/2005	7:00 AM	58.6	58.6	58.6	84	53.8	0	—	0	0	—	58.6	58.5	58.5	30.154	0	0	0.067	0	61.4	66	342	100	15
17-Sep0.302083333	9/17/2005	7:15 AM	58.7	58.7	58.6	84	53.9	0	WNW	0	1	WNW	58.7	58.6	58.6	30.154	0	0	0.066	0	61.3	66	342	100	15
17-Sep0.3125	9/17/2005	7:30 AM	58.9	58.9	58.7	84	54.1	0	—	0	0	—	58.9	58.9	58.9	30.163	0	0	0.064	0	61.6	66	341	99.7	15
17-Sep0.322916666	9/17/2005	7:45 AM	59.6	59.6	58.9	83	54.4	0	—	0	0	—	59.6	59.6	59.6	30.165	0	0	0.056	0	62.4	68	342	100	15
17-Sep0.333333333	9/17/2005	8:00 AM	60.7	60.7	59.6	81	54.8	0	—	0	0	—	60.7	60.7	60.7	30.161	0	0	0.045	0	63.3	69	342	100	15
17-Sep0.34375	9/17/2005	8:15 AM	61.8	61.8	60.7	79	55.2	0	WNW	0	2	N	61.3	61.9	61.9	30.154	0	0	0.033	0	64.3	69	341	99.7	15
17-Sep0.354166666	9/17/2005	8:30 AM	63.1	63.1	61.8	75	55	0	NW	0	1	NW	63.1	63	63	30.158	0	0	0.02	0	65.6	68	342	100	15
17-Sep0.364583333	9/17/2005	8:45 AM	62.6	63.1	62.6	77	55.3	0	WSW	0	1	WSW	62.6	62.6	62.8	30.162	0	0	0.025	0	66.8	68	342	100	15
17-Sep0.375	9/17/2005	9:00 AM	63.4	63.4	62.6	76	55.7	0	—	0	0	—	63.4	63.5	63.5	30.164	0	0	0.017	0	67.9	65	342	100	15
17-Sep0.385416666	9/17/2005	9:15 AM	64.3	64.3	63.5	75	56.2	0	WSW	0	1	WSW	64.3	64.5	64.5	30.164	0	0	0.007	0	69.2	64	342	100	15
17-Sep0.395833333	9/17/2005	9:30 AM	65.3	65.3	64.3	73	56.4	0	WSW	0	1	WSW	65.3	65.6	65.6	30.162	0	0	0	0.008	70.4	61	342	100	15
17-Sep0.40625	9/17/2005	9:45 AM	66.1	66.3	65.3	71	56.4	0	E	0	1	ESE	66.1	66.4	66.4	30.163	0	0	0	0.011	71.8	60	341	99.7	15
17-Sep0.416666666	9/17/2005	10:00 AM	66.3	66.3	66	71	56.6	0	S	0	2	S	66.3	66.6	66.6	30.163	0	0	0	0.014	72.8	58	342	100	15
17-Sep0.427083333	9/17/2005	10:15 AM	67.3	67.3	66.3	66	56.4	0	ENE	0	1	NE	67.3	67.8	67.6	30.159	0	0	0	0.024	75	55	341	99.7	15
17-Sep0.4375	9/17/2005	10:30 AM	68.4	68.4	67.3	57	57	0	SSE	0	2	SSE	68.4	68.7	68.7	30.162	0	0	0	0.035	77.2	50	342	100	15
17-Sep0.447916666	9/17/2005	10:45 AM	68.9	68.9	68.4	84	58.2	0	ESE	0	3	ESE	68.9	68.7	68.7	30.147	0	0	0	0.041	78.2	48	342	100	15
17-Sep0.458333333	9/17/2005	11:00 AM	68.8	68.9	68.3	85	58.6	0	SW	0	3	SW	68.8	68.8	68.8	30.14	0	0	0	0.04	77.9	47	342	100	15
17-Sep0.46875	9/17/2005	11:15 AM	70.3	70.3	68.8	81	58.2	0	E	0	1	ENE	70.3	69.7	69.7	30.132	0	0	0	0.008	77.9	47	341	99.7	15
17-Sep0.479166666	9/17/2005	11:30 AM	70.8	70.8	70.3	59	55.8	0	ESE	0	2	ESE	70.8	70.1	70.1	30.127	0	0	0	0.08	78.4	45	342	100	15
17-Sep0.489583333	9/17/2005	11:45 AM	71.8	71.8	70.8	59	56.7	0	E	0	1	E	71.8	71.5	71.5	30.117	0	0	0	0.071	78.7	44	342	100	15
17-Sep0.5	9/17/2005	12:00 PM	72.8	72.8	71.8	58	57.2	0	SSW	0	3	SSW	72.8	72.9	72.9	30.113	0	0	0	0.081	81.2	41	331	99.8	15
17-Sep0.510416666	9/17/2005	12:15 PM	73.3	73.3	72.8	56	56.7	0	ESE	0	3	ESE	73.3	73.4	73.4	30.108	0	0	0	0.088	82	41	335	99	15
17-Sep0.520833333	9/17/2005	12:30 PM	73.3	73.3	73.2	57	57.1	0	SSW	0	5	SSW	73.3	73.5	73.5	30.098	0	0	0	0.086	84.3	38	191	55.8	15
17-Sep0.53125	9/17/2005	12:45 PM	74.2	74.4	73.7	56	57	0	ESE	0	5	E	74.2	74.5	74.5	30.086	0	0	0	0.088	88.8	32	263	76.9	15
17-Sep0.541666666	9/17/2005	1:00 PM	74.4	74.4	74	54	56.7	1	ESE	0.25	4	E	74.4	74.6	74.6	30.083	0	0	0	0.088	82.2	28	342	100	15
17-Sep0.552083333	9/17/2005	1:15 PM	74.9	74.9	74.4	52	56.1	1	ESE	0.25	6	ESE	74.9	75.1	75.1	30.071	0	0	0	0.103	100.8	23	342	100	15
17-Sep0.5625	9/17/2005	1:30 PM	76.1	76.1	74.9	52	57.2	1	ESE	0.25	7	E	76.1	76.2	76.2	30.064	0	0	0	0.116	108.2	18	341	99.7	15
17-Sep0.572916666	9/17/2005	1:45 PM	76.8	76.3	75.8	52	56.9	1	ESE	0.25	6	SSW	76.8	76.9	76.8	30.064	0	0	0	0.113	112.9	16	337	98.5	15
17-Sep0.583333333	9/17/2005	2:00 PM	76	76.1	75.8	52	57.1	1	ESE	0.25	7	E	76	76.1	76.1	30.049	0	0	0	0.116	116	15	336	99.2	15
17-Sep0.59375	9/17/2005	2:15 PM	75.6	76	75.8	53	57.3	1	ESE	0.25	7	ESE	76.6	75.8	76.8	30.04	0	0	0	0.11	118.0	14	339	99.1	15
17-Sep0.604166666	9/17/2005	2:30 PM	75.3	75.8	74.9	55	58	2	ESE	0.5	8	ESE	76.3	75.7	75.7	30.036	0	0	0	0.107	120.7	13	341	99.7	15
17-Sep0.614583333	9/17/2005	2:45 PM	75.1	75.6	74.9	53	56.8	1	ESE	0.25	7	E	75.1	75.4	75.4	30.031	0	0	0	0.105	110.7	16	342	100	15
17-Sep0.625	9/17/2005	3:00 PM	75.1	75.1	74.6	54	57.3	1	ESE	0.25	7	ESE	75.1	75.5	75.5	30.023	0	0	0	0.105	98.9	21	342	100	15
17-Sep0.635416666	9/17/2005	3:15 PM	74.6	75.1	74.4	53	56.3	2	ESE	0.5	8	ESE	74.6	74.9	74.8	30.027	0	0	0	0.1	93.3	25	342	100	15
17-Sep0.645833333	9/17/2005	3:30 PM	73.9	74.6	73.9	54	56.2	1	ESE	0.25	6	E	73.9	74	74	30.023	0	0	0	0.093	89.6	28	342	100	15
17-Sep0.65625	9/17/2005	3:45 PM	73.3	74	73.3	55	56.2	1	ESE	0.25	6	ESE	73.3	73.4	73.4	30.02	0	0	0	0.086	88.6	30	342	100	15
17-Sep0.666666666	9/17/2005	4:00 PM	72.8	73.3	72.8	56	56.2	1	ESE	0.25	6	ESE	72.8	72.8	72.8	30.018	0	0	0	0.081	87.1	32	342	100	15
17-Sep0.677083333	9/17/2005	4:15 PM	72.8	73.3	72.7	58	56.2	2	ESE	0.5	8	ESE	72.8	72.8	72.8	30.021	0	0	0	0.081	86.7	33	340	99.4	15
17-Sep0.6875	9/17/2005	4:30 PM	72.7	72.8	72.7	57	56.6	1	ESE	0.25	8	ESE	72.7	72.7	72.7	30.021	0	0	0	0.08	85.3	34	341	99.7	15
17-Sep0.697916666	9/17/2005	4:45 PM	72.1	72.8	72.1	59	57	1	ESE	0.25	8	SE	72.1	72	72	30.021	0	0	0	0.074	85.5	36	342	100	15
17-Sep0.708333333	9/17/2005	5:00 PM	72.1	72.3	72	59	57	1	ESE	0.25	6	E	72.1	72	72	30.019	0	0	0	0.074	88.4	33	341	99.7	15
17-Sep0.71875	9/17/2005	5:15 PM	71.6	72.1	71.6	59	56.5	1	ESE	0.25	5	E	71.6	71.3	71.3	30.018	0	0	0	0.069	92.2	31	340	99.4	15
17-Sep0.729166666	9/17/2005	5:30 PM	71.3	71.6	71.3	59	56.2	1	ESE	0.25	5	ESE	71.3	70.8	70.8	30.022	0	0	0	0.066	99.9	31	340	99.4	15
17-Sep0.739583333	9/17/2005	5:45 PM	70.8	71.3	70.8	60	56.2	0	SE	0	5	SW	70.8	70.2	70.2	30.023	0	0	0	0.08	84.7	34	342	100	15
17-Sep0.75	9/17/2005	6:00 PM	70.1	70.8	70.1	62	56.5	1	ESE	0.25	6	E	70.1	69.6	69.5	30.027	0	0	0	0.053	82.3	38	331	96.8	15
17-Sep0.760416666	9/17/2005	6:15 PM	69.9	70.1	69.8	62	56.3	0	ESE	0	3	ESE	69.9	69.3	69.3	30.026	0	0	0	0.061	80.5	40	338	98.8	15
17-Sep0.770833333	9/17/2005	6:30 PM	70.1	70.1	69.9	62	56.6	0	E	0	3	ESE	70.1	69.5	69.5	30.028	0	0	0	0.053	78.4	42	117	34.2	15
17-Sep0.78125	9/17/2005	6:45 PM	69.6	69.8	69.6	65	56.8	0	ESE	0	4	E	69.6	68.7	68.7	30.033	0	0	0	0.037	76.4	45	286	83.5	15
17-Sep0.791666666	9/17/2005	7:00 PM	69.4	69.6	69.4	68	56.6	0	SSW	0	2	SSW	69.4	68.6	68.6	30.039	0	0	0	0.025	74.9	49	339	99.1	15
17-Sep0.802083333	9/17/2005	7:15 PM	67.9	69.4	67.9	67	56.5	0	SSW	0	3	SSW	67.9	68.2	68.2	30.041	0	0	0	0.03	73.5	51	342	100	15
17-Sep0.8125	9/17/2005	7:30 PM	67.4	67.9	67.4	68	56.5	0	SW	0	3	SW	67.4	67.7	67.7	30.042	0	0	0	0.025	72.3	50	342	100	15
17-Sep0.822916666	9/17/2005	7:45 PM	66.9	67.4	66.9	71	57.2	0	S	0	1	S	66.9	67.3	67.3	30.044	0	0	0	0.02	71.4	52	342	100	15
17-Sep0.833333333	9/17/2005	8:00 PM	66.4	66.9	66.4	74	57.6	0	SSW	0	3	SSW	66.4	66.2	66.5	30.046	0	0	0	0.015	70.7	53	342	100	15
17-Sep0.84375	9/17/2005	8:15 PM	65.8	66.3	65.8	75	57.7	0	SSW	0	1	SSW	65.8	65.3	65.3	30.054	0	0	0	0.008	70.1	55	342	100	15
17-Sep0.854166666	9/17/2005	8:30 PM	65.9	65.8	65.8	76	58	0	SSW	0	1	SSW	65.8	66.3	66.3	30.057	0	0	0	0.005	69.7	58	341	99.7	15
17-Sep0.864583333	9/17/2005	8:45 PM	65.5	65.8	65.5	75	57.4	0	SSW	0	2	SSW	65.5	65.9	65.9	30.059	0	0	0	0.005	69.2	57	342	100	15
17-Sep0.875	9/17/2005	9:00 PM	65.2	65.5	65.2	76	57.4	0	SSW	0	1	SSW	65.2	65.6	65.6	30.066	0	0	0	0.002	68.9	58	342	100	15
17-Sep0.885416666	9/17/2005	9:15 PM	65	65.2	65	76	57.2	0	SW	0	2	SW	65	65.4	65.4	30.068	0	0	0	0	68.4	59	342	100	15
17-Sep0.895833333	9/17/2005	9:30 PM	64.8	65	64.8	77	57.4	0	S	0	1	S	64.8	65.2	65.2	30.068	0	0	0.002	0	68	58	342	100	15
17-Sep0.90625	9/17/2005	9:45 PM	64.7	64.8	64.7	77	57.3	0	—	0	0	—	64.7	65.1	65.1	30.071	0	0	0.003	0	67.7	59	342	100	15
17-Sep0.916666666	9/17/2005	10:00 PM	64.3	64.7	64.3	78	57.3	0	—	0	0	—	64.3	64.7	64.7	30.072	0	0	0.007	0	67.4	60	342	100	15
17-Sep0.927083333	9/17/2005	10:15 PM	64	64.3	64	79	57.4	0	—	0	0	—	64	64.4	64.4	30.075	0	0	0.01	0	67	61	342	100	15
17-Sep0.9375	9/17/2005	10:30 PM	63.9	64	63.9	80	57.5	0	—	0	0	—	63.9	64.4	64.4	30.072	0	0	0.011	0	66.7	61	342	100	15
17-Sep0.947916666	9/17/2005	10:45 PM	63.5	63.9	63.5	80	57.2	0	—	0	0	—	63.5	63.9	63.9	30.073	0	0	0.016	0	66.4	62	342	100	15
17-Sep0.958333333	9/17/2005	11:00 PM	63.4	63.5	63.4	80	57.1	0	—	0	0	—	63.4	63.8	63.8	30.07	0	0	0.017	0	66.1	63	342	100	15
17-Sep0.96875	9/17/2005	11:15 PM	63.2	63.4	63.2	81	57.3	0	—	0	0	—	63.2	63.6	63.6	30.072	0	0	0.018	0	65.8	63	342	100	15
17-Sep0.979166666	9/17/2005	11:30 PM	63.4	63.4	63.2	81	57.5	0	—	0	0	—	63.4	63.8	63.8	30.076	0	0	0.017	0	65.6	64	342	100	15
17-Sep0.989583333	9/17/2005	11:45 PM	63.4	63.5	63.4	81	57.5	0	—	0	0	—	63.4	63.8	63.8	30.073	0	0	0.017	0	65.4	65	342	100	15
18-Sep0	9/18/2005	12:00 AM	63.4	63.5	63.4	81	57.5	0	—	0	0	—	63.4	63.6	63.8	30.076	0	0	0.017	0	65.4	64	342	100	15
18-Sep0.010416666	9/18/2005	12:15 AM	63.4	63.4	63.4	81	57.5	0	—	0	0	—	63.4	63.8	63.8	30.073	0	0	0.017	0	65.1	64	341	99.7	15
18-Sep0.020833333	9/18/2005	12:30 AM	63.2	63.4	63.2	81	57.3	0	—	0	0	—	63.2	63.8	63.6	30.07	0	0	0.019	0	64.9	65	341	99.7	15
18-Sep0.03125	9/18/2005	12:45 AM	63.1	63.2	63.1	82	57.5	0	—	0	0	—	63.1	63.5	63.5	30.068	0	0	0.02	0	64.6	66	342	100	15
18-Sep0.041666666	9/18/2005	1:00 AM	62.9	63.1	62.9	82	57.3	0	—	0	0	—	62.9	63.3	63.3	30.068	0	0	0.022	0	64.5	66	342	100	15
18-Sep0.052083333	9/18/2005	1:15 AM	62.7	62.9	62.7	82	57.1	0	—	0	0	—	62.7	63	63	30.067	0	0	0.024	0	64.3	65	342	100	15
18-Sep0.0625	9/18/2005	1:30 AM	62.9	62.9	62.7	80	56.6	0	NW	0	2	N	62.9	63.2	63.2	30.068	0	0	0.022	0	64.3	66	342	100	15
18-Sep0.072916666	9/18/2005	1:45 AM	62.9	62.9	62.9	81	57	0	—	0	0	—	62.9	63.2	63.2	30.065	0	0	0.022	0	64.1	67	342	100	15
18-Sep0.083333333	9/18/2005	2:00 AM	62.7	62.9	62.7	82	57.1	0	—	0	0	—	62.7	63	63	30.062	0	0	0.024	0	64	67	342	100	15
18-Sep0.09375	9/18/2005	2:15 AM	62.4	62.7	62.4	84	57.5	0	—	0	0	—	62.4	62.8	62.8	30.061	0	0	0.027	0	63.8	67	342	100	15
18-Sep0.104166666	9/18/2005	2:30 AM	62.3	62.4	62.3	85	57.7	0	—	0	0	—	62.3	62.7	62.7	30.066	0	0	0.029	0	63.6	67	342	100	15

18-Sep0.114583333	9/18/2005	2:45 AM	62	62.3	62	86	57.8	0	—	0	0	—	62	62.3	62.3	30.054	0	0	0.031	0	63.5	69	340	99.4	15
18-Sep0.125	9/18/2005	3:00 AM	61.8	62	61.8	86	57.6	0	—	0	0	—	61.8	62.1	62.1	30.052	0	0	0.033	0	63.3	69	342	100	15
18-Sep0.135416666	9/18/2005	3:15 AM	61.8	62	61.8	86	57.6	0	—	0	0	—	61.8	62.1	62.1	30.053	0	0	0.033	0	63.3	69	341	99.7	15
18-Sep0.145833333	9/18/2005	3:30 AM	62	62	61.8	86	57.8	0	NW	0	1	NW	62	62.3	62.3	30.052	0	0	0.031	0	63.5	69	341	99.7	15
18-Sep0.15625	9/18/2005	3:45 AM	62.1	62.1	62	86	57.9	0	—	0	0	—	62.1	62.5	62.5	30.051	0	0	0.03	0	63.5	68	339	99.1	15
18-Sep0.166666666	9/18/2005	4:00 AM	62.1	62.1	62.1	86	57.6	0	NNW	0	3	NNW	62.1	62.4	62.4	30.052	0	0	0.03	0	63.6	68	341	99.7	15
18-Sep0.177083333	9/18/2005	4:15 AM	62.3	62.3	62.1	85	57.7	0	NNW	0	1	NNW	62.3	62.7	62.7	30.052	0	0	0.029	0	63.9	69	340	99.4	15
18-Sep0.1875	9/18/2005	4:30 AM	62.3	62.3	62.3	85	57.7	0	NNW	0	2	NNW	62.3	62.7	62.7	30.052	0	0	0.028	0	63.8	69	340	98.4	15
18-Sep0.187916666	9/18/2005	4:45 AM	62.3	62.3	62.3	85	57.7	0	—	0	0	—	62.3	62.7	62.7	30.049	0	0	0.028	0	64	72	339	98.1	15
18-Sep0.208333333	9/18/2005	5:00 AM	62.1	62.3	62.1	85	57.5	0	—	0	0	—	62.1	62.4	62.4	30.05	0	0	0.03	0	64	75	341	99.7	15
18-Sep0.21875	9/18/2005	5:15 AM	62.1	62.1	62.1	85	57.5	0	N	0	2	N	62.1	62.4	62.4	30.05	0	0	0.03	0	64	74	342	100	15
18-Sep0.229166666	9/18/2005	5:30 AM	62.3	62.3	62.1	85	57.7	0	—	0	0	—	62.3	62.7	62.7	30.051	0	0	0.028	0	64	74	342	100	15
18-Sep0.239583333	9/18/2005	5:45 AM	62.3	62.3	62.3	84	57.4	0	—	0	0	—	62.3	62.6	62.6	30.052	0	0	0.028	0	64	74	341	99.7	15
18-Sep0.25	9/18/2005	6:00 AM	62.4	62.4	62.3	83	57.2	0	—	0	0	—	62.4	62.7	62.7	30.055	0	0	0.027	0	64	74	337	98.5	15
18-Sep0.260416666	9/18/2005	6:15 AM	62.6	62.6	62.4	83	57.4	0	N	0	1	N	62.6	63	63	30.06	0	0	0.025	0	64	74	337	98.5	15
18-Sep0.270833333	9/18/2005	6:30 AM	62.6	62.6	62.6	83	57.4	0	—	0	0	—	62.6	63	63	30.068	0	0	0.025	0	64.1	74	334	97.7	15
18-Sep0.28125	9/18/2005	6:45 AM	62.7	62.7	62.6	82	57.1	0	NNW	0	3	N	62.7	63	63	30.07	0	0	0.024	0	64.1	75	150	43.9	15
18-Sep0.291666666	9/18/2005	7:00 AM	62.6	62.7	62.6	82	57	0	N	0	2	NNW	62.6	62.9	62.9	30.072	0	0	0.026	0	64.1	75	341	99.7	15
18-Sep0.302083333	9/18/2005	7:15 AM	62.6	62.6	62.6	81	56.7	0	N	0	3	N	62.6	62.9	62.9	30.081	0	0	0.026	0	64.3	74	342	100	15
18-Sep0.3125	9/18/2005	7:30 AM	62.7	62.7	62.6	80	56.4	1	N	0.25	6	N	62.7	63	63	30.09	0	0	0.024	0	64.5	73	342	100	15
18-Sep0.322916666	9/18/2005	7:45 AM	62.7	62.7	62.6	80	56.4	0	N	0	7	N	62.7	63	63	30.083	0	0	0.024	0	64.9	73	342	100	15
18-Sep0.333333333	9/18/2005	8:00 AM	62.9	62.9	62.7	80	56.6	0	N	0	3	N	62.9	63.2	63.2	30.086	0	0	0.022	0	65.3	73	342	100	15
18-Sep0.34375	9/18/2005	8:15 AM	63.2	63.2	62.9	80	56.9	0	—	0	0	—	63.2	63.5	63.5	30.08	0	0	0.019	0	65.8	73	342	100	15
18-Sep0.354166666	9/18/2005	8:30 AM	63.4	63.4	63.2	80	57.1	0	N	0	2	N	63.4	63.8	63.8	30.086	0	0	0.017	0	66.2	72	341	99.7	15
18-Sep0.364583333	9/18/2005	8:45 AM	63.5	63.5	63.4	79	56.9	1	N	0.25	3	N	63.5	63.8	63.8	30.089	0	0	0.016	0	67.2	71	342	100	15
18-Sep0.375	9/18/2005	9:00 AM	63.9	63.9	63.5	77	56.5	0	N	0	2	N	63.9	64.1	64.1	30.087	0	0	0.011	0	67.9	69	341	99.7	15
18-Sep0.385416666	9/18/2005	9:15 AM	64.2	64.2	63.7	77	56.8	0	—	0	0	—	64.2	64.5	64.5	30.085	0	0	0.008	0	68.4	68	342	100	15
18-Sep0.395833333	9/18/2005	9:30 AM	64.5	64.5	64.2	77	57.1	0	NNW	0	3	NNW	64.5	64.9	64.9	30.085	0	0	0.005	0	68.4	66	342	100	15
18-Sep0.40625	9/18/2005	9:45 AM	64.7	64.7	64.5	77	57.3	0	N	0	3	N	64.7	65.1	65.1	30.083	0	0	0.003	0	69.9	65	342	100	15
18-Sep0.416666666	9/18/2005	10:00 AM	65	65	64.7	76	57.2	0	NNW	0	3	NNW	65	65.4	65.4	30.083	0	0	0	0	71.2	63	340	99.4	15
18-Sep0.427083333	9/18/2005	10:15 AM	65.3	65.3	65	75	57.2	0	N	0	3	N	65.3	65.7	65.7	30.088	0	0	0	0.003	72.6	60	342	100	15
18-Sep0.4375	9/18/2005	10:30 AM	66.1	66.1	65.3	75	57.9	0	—	0	0	—	66.1	66.6	66.6	30.095	0	0	0	0.011	74	57	342	100	15
18-Sep0.447916666	9/18/2005	10:45 AM	67.4	67.4	66.1	71	57.7	0	ESE	0	2	ESE	67.4	67.9	67.9	30.084	0	0	0	0.025	75.6	55	342	100	15
18-Sep0.458333333	9/18/2005	11:00 AM	68.8	68.8	67.4	69	58	0	N	0	7	N	68.8	69	69	30.084	0	0	0	0.037	76.6	53	342	100	15
18-Sep0.48875	9/18/2005	11:15 AM	69.1	69.1	68.4	67	57.7	0	ESE	0	2	ESE	69.1	69.2	69.2	30.082	0	0	0	0.043	76	49	342	100	15
18-Sep0.479166666	9/18/2005	11:30 AM	69.9	69.9	69.1	67	58.4	0	N	0	3	N	69.9	69.8	69.8	30.073	0	0	0	0.051	79.7	47	342	100	15
18-Sep0.489583333	9/18/2005	11:45 AM	70.9	70.9	69.9	64	58.1	0	N	0	1	NE	70.9	70.7	70.7	30.068	0	0	0	0.061	81	45	342	100	15
18-Sep0.5	9/18/2005	12:00 PM	72	72	70.9	62	58.3	0	N	0	3	N	72	72.1	72.1	30.064	0	0	0	0.073	81.8	44	342	100	15
18-Sep0.510416666	9/18/2005	12:15 PM	72.7	72.7	72	61	58.6	0	W	0	2	N	72.7	73	73	30.053	0	0	0	0.08	83.1	42	342	100	15
18-Sep0.520833333	9/18/2005	12:30 PM	72.8	73	72.7	59	57.6	0	S	0	2	ESE	72.8	73	73	30.046	0	0	0	0.081	84.5	38	342	100	15
18-Sep0.53125	9/18/2005	12:45 PM	73.5	73.5	72.8	57	57.3	0	SSW	0	3	ESE	73.5	73.8	73.8	30.036	0	0	0	0.089	88.6	33	342	100	15
18-Sep0.541666666	9/18/2005	1:00 PM	74.4	74.4	73.5	55	57.2	0	SSW	0	2	SW	74.4	74.7	74.7	30.033	0	0	0	0.098	90.1	32	342	100	15
18-Sep0.552083333	9/18/2005	1:15 PM	75.6	75.6	74.4	52	56.7	0	N	0	3	N	75.6	75.8	75.8	30.025	0	0	0	0.11	98.4	26	342	100	15
18-Sep0.5625	9/18/2005	1:30 PM	76.7	76.7	75.6	49	56.1	0	NNW	0	3	NNW	76.7	76.5	76.5	30.019	0	0	0	0.122	108.2	19	342	100	15
18-Sep0.572916666	9/18/2005	1:45 PM	77.9	77.9	76.7	47	56	0	E	0	2	E	77.9	77.6	77.6	30.005	0	0	0	0.134	114.7	15	342	100	15
18-Sep0.583333333	9/18/2005	2:00 PM	78.9	78.9	78.1	47	55.7	0	N	0	3	N	78.6	78.4	78.4	29.999	0	0	0	0.142	119.3	14	342	100	15
18-Sep0.59375	9/18/2005	2:15 PM	79.5	79.8	78.3	50	59.3	1	ESE	0.25	3	ESE	79.5	78.8	78.8	29.989	0	0	0	0.141	121.8	13	341	99.7	15
18-Sep0.604166666	9/18/2005	2:30 PM	77.7	79.6	77.7	50	57.6	1	SSW	0.25	7	SW	77.7	77.8	77.8	29.987	0	0	0	0.132	121.8	13	219	64	15
18-Sep0.614583333	9/18/2005	2:45 PM	77.7	78.3	77.7	49	57	1	SE	0.25	5	E	77.7	77.6	77.6	29.983	0	0	0	0.132	111.6	16	83	24.3	15
18-Sep0.625	9/18/2005	3:00 PM	77.7	77.9	77.6	49	57	1	ESE	0.25	7	ESE	77.7	77.6	77.6	29.98	0	0	0	0.132	100.9	21	337	98.5	15
18-Sep0.635416666	9/18/2005	3:15 PM	77.7	77.9	77.6	50	57.6	1	ESE	0.25	6	ESE	77.7	77.6	77.6	29.978	0	0	0	0.132	85.8	24	281	62.2	15
18-Sep0.645833333	9/18/2005	3:30 PM	77.2	77.7	77.2	51	57.7	1	ESE	0.25	6	ESE	77.2	77.1	77.1	29.975	0	0	0	0.127	83.3	28	342	100	15
18-Sep0.65625	9/18/2005	3:45 PM	76.8	77.2	76.5	52	57.8	1	ESE	0.25	7	E	76.8	76.8	76.8	29.976	0	0	0	0.123	91.8	29	342	100	15
18-Sep0.666666666	9/18/2005	4:00 PM	76.3	77.2	76.1	53	57.9	1	ESE	0.25	6	ESE	76.3	76.5	76.5	29.976	0	0	0	0.118	90.7	30	342	100	15
18-Sep0.677083333	9/18/2005	4:15 PM	76.3	76.3	76	54	58.4	1	ESE	0.25	4	ESE	76.3	76.5	76.5	29.976	0	0	0	0.118	90.1	31	342	100	15
18-Sep0.6875	9/18/2005	4:30 PM	75.8	76.3	75.8	53	57.4	1	E	0.25	6	E	75.8	76	76	29.975	0	0	0	0.113	89.2	32	342	100	15
18-Sep0.697916666	9/18/2005	4:45 PM	75.8	76.1	75.8	54	59	0	ESE	0	5	ESE	75.8	76.1	76.1	29.979	0	0	0	0.113	89.2	32	342	100	15
18-Sep0.708333333	9/18/2005	5:00 PM	75.1	75.8	74.9	55	57.8	1	ESE	0.25	4	ESE	75.1	75.8	75.8	29.977	0	0	0	0.105	92	31	342	100	15
18-Sep0.71875	9/18/2005	5:15 PM	75.6	75.6	75.1	54	57.8	1	ESE	0.25	5	E	75.6	75.9	75.9	29.975	0	0	0	0.11	93.8	30	342	100	15
18-Sep0.729166666	9/18/2005	5:30 PM	75.3	75.8	75.3	55	58	0	ESE	0	3	SE	75.3	75.7	75.7	29.977	0	0	0	0.107	91.8	30	342	100	15
18-Sep0.739583333	9/18/2005	5:45 PM	74.6	75.4	74.6	58	57.9	0	SE	0	3	ESE	74.6	75.1	75.1	29.982	0	0	0	0.1	87.3	33	341	99.7	15
18-Sep0.75	9/18/2005	6:00 PM	73.2	74.6	73.2	59	58	1	ESE	0.25	6	E	73.2	73.6	73.6	29.988	0	0	0	0.095	85.1	37	341	99.7	15
18-Sep0.760416666	9/18/2005	6:15 PM	72.8	73.2	72.8	60	58.1	0	ESE	0	2	E	72.8	73.1	73.1	29.99	0	0	0	0.091	83.1	40	342	100	15
18-Sep0.770833333	9/18/2005	6:30 PM	71.3	72.8	71.3	63	58.1	0	ESE	0	5	ESE	71.3	71.2	71.2	29.992	0	0	0	0.056	80.8	42	342	100	15
18-Sep0.78125	9/18/2005	6:45 PM	69.8	71.3	69.8	66	57.9	0	ESE	0	3	E	69.8	69.6	69.6	29.999	0	0	0	0.05	79.4	46	341	99.7	15
18-Sep0.791666666	9/18/2005	7:00 PM	69.1	69.8	69.1	68	58.1	0	E	0	3	E	69.1	69.3	69.3	30.007	0	0	0	0.043	76.4	47	342	100	15
18-Sep0.802083333	9/18/2005	7:15 PM	68.4	69.1	68.4	68	57.4	0	SE	0	1	SE	68.4	68.7	68.7	30.01	0	0	0	0.035	74.9	46	342	100	15
18-Sep0.8125	9/18/2005	7:30 PM	67.6	68.4	67.6	69	57.1	0	SSW	0	2	S	67.6	68	68	30.014	0	0	0	0.027	73.5	47	342	100	15
18-Sep0.822916666	9/18/2005	7:45 PM	66.8	67.6	66.8	71	57.1	0	ESE	0	3	ESE	66.8	67.2	67.2	30.022	0	0	0	0.019	72.4	49	342	100	15
18-Sep0.833333333	9/18/2005	8:00 PM	66.1	66.8	66.1	72	56.8	0	ESE	0	5	E	66.1	66.4	66.4	30.034	0	0	0	0.011	71.6	50	342	100	15
18-Sep0.84375	9/18/2005	8:15 PM	65.8	66.1	65.8	73	56.8	0	ESE	0	3	ESE	65.8	66.1	66.1	30.037	0	0	0	0.006	70.7	51	342	100	15
18-Sep0.854166666	9/18/2005	8:30 PM	65.6	65.8	65.6	73	56.7	0	ESE	0	2	ESE	65.6	65.9	65.9	30.044	0	0	0	0.006	70.2	52	342	100	15
18-Sep0.864583333	9/18/2005	8:45 PM	65.8	65.8	65.6	73	56.9	0	SE	0	2	SE	65.8	66.1	66.1	30.05	0	0	0	0.008	69.8	54	339	99.1	15
18-Sep0.875	9/18/2005	9:00 PM	65.6	65.8	65.6	72	56.3	0	SSE	0	1	SSE	65.6	65.8	65.8	30.052	0	0	0	0.008	69.6	56	340	99.4	15
18-Sep0.885416666	9/18/2005	9:15 PM	65.5	65.6	65.5	73	56.6	0	—	0	0	—	65.5	65.8	65.8	30.055	0	0	0	0.005	69.2	56	339	99.1	15
18-Sep0.895833333	9/18/2005	9:30 PM	65.3	65.5	65.3	73	56.4	0	S	0	1	S	65.3	65.5	65.5	30.057	0	0	0	0.003	68.8	57	340	99.4	15
18-Sep0.90625	9/18/2005	9:45 PM	65	65.3	65	74	56.5	0	—	0	0	—	65	65.2	65.2	30.065	0	0	0	0	68.5	57	339	99.1	15
18-Sep0.916666666	9/18/2005	10:00 PM	64.7	65	64.7	75	56.6	0	—	0	0	—	64.7	64.9	64.9	30.069	0	0	0.003	0	68.2	59	341	99.7	15
18-Sep0.927083333	9/18/2005	10:15 PM	64.3	64.7	64.3	77	56.9	0	—	0	0	—	64.3	64.6	64.6	30.072	0	0	0.007	0	67.9	59	341	99.7	15
18-Sep0.9375	9/18/2005	10:30 PM	64	64.3	64	77	56.6	0	—	0	0	—	64	64.3	64.3	30.079	0	0	0.01	0	67.7	60	340	99.4	15
18-Sep0.947916666	9/18/2005	10:45 PM	63.9	64	63.9	78	56.9	0	—	0	0	—	63.9	64.2	64.2	30.083	0	0	0.011	0	67.5	60	342	100	15
18-Sep0.958333333	9/18/2005	11:00 PM	63.7	63.9	63.7	79	57.1	0	—	0	0	—	63.7	64.1	64.1	30.084	0	0	0.014	0	67.4	60	342	100	15
18-Sep0.96875	9/18/2005	11:15 PM	63.4	63.7	63.4	80	57.1	0	—	0	0	—	63.4	63.8	63.8	30.084	0	0	0.017	0	67	60	339	99.1	15
18-Sep0.979166666	9/18/2005	11:30 PM	63.2	63.4	63.2	81	57.3	0	—	0	0	—	63.2	63.6	63.6	30.084	0	0	0.019	0	66.7	60	336	98.2	15

19-Sep0.868583333	9/19/2005	11:45 PM	63.1	63.2	63.1	83	57.9	0 —	0	0 —	63.1	63.5	63.5	30.085	0	0	0.02	0	66.4	60	337	98.5	15
19-Sep0	9/19/2005	12:00 AM	63.1	63.1	63.1	83	57.9	0 —	0	0 —	63.1	63.5	63.5	30.084	0	0	0.02	0	66.1	60	183	63.5	15
19-Sep0.010416666	9/19/2005	12:15 AM	62.7	62.9	62.7	84	57.6	0 —	0	0 —	62.7	63.1	63.1	30.085	0	0	0.024	0	65.9	60	265	77.5	15
19-Sep0.020833333	9/19/2005	12:30 AM	62.3	62.7	62.3	84	57.4	0 —	0	0 —	62.3	62.6	62.6	30.084	0	0	0.029	0	65.4	60	342	100	15
19-Sep0.03125	9/19/2005	12:45 AM	62	62.3	62	85	57.4	0 —	0	0 —	62	62.3	62.3	30.084	0	0	0.031	0	65.1	60	342	100	15
19-Sep0.041666665	9/19/2005	1:00 AM	61.9	62	61.8	85	57.2	0 —	0	0 —	61.8	62.1	62.1	30.085	0	0	0.033	0	64.9	60	342	100	15
19-Sep0.052083333	9/19/2005	1:15 AM	61.8	61.8	61.6	86	57.8	0 —	0	0 —	61.8	62.1	62.1	30.066	0	0	0.033	0	64.8	60	341	98.7	15
19-Sep0.0625	9/19/2005	1:30 AM	61.5	61.8	61.5	85	56.9	0 —	0	0 —	61.5	61.8	61.8	30.094	0	0	0.036	0	64.3	60	342	100	15
19-Sep0.072916666	9/19/2005	1:45 AM	61.5	61.5	61.5	84	56.5	0 —	0	0 —	61.5	61.7	61.7	30.094	0	0	0.036	0	64.1	60	342	100	15
19-Sep0.083333333	9/19/2005	2:00 AM	61.3	61.5	61.3	84	56.4	0 —	0	0 —	61.3	61.5	61.5	30.091	0	0	0.039	0	64	60	305	99.2	15
19-Sep0.09375	9/19/2005	2:15 AM	61.2	61.3	61.2	84	56.3	0 —	0	0 —	61.2	61.4	61.4	30.094	0	0	0.04	0	63.6	60	342	100	15
19-Sep0.104166665	9/19/2005	2:30 AM	61	61.2	61	85	56.5	0 —	0	0 —	61	61.2	61.2	30.093	0	0	0.042	0	63.6	60	342	100	15
19-Sep0.114583333	9/19/2005	2:45 AM	60.9	61	60.9	86	56.7	0 —	0	0 —	60.9	61.1	61.1	30.097	0	0	0.043	0	63.3	60	342	100	15
19-Sep0.125	9/19/2005	3:00 AM	61.2	61.2	60.9	85	56.7	0 SSE	0	1 SE	61.2	61.4	61.4	30.097	0	0	0.04	0	63.6	60	341	98.7	15
19-Sep0.135416666	9/19/2005	3:15 AM	61.3	61.3	61.2	84	56.4	0 —	0	0 —	61.3	61.5	61.6	30.097	0	0	0.039	0	63.6	60	341	98.7	15
19-Sep0.145833333	9/19/2005	3:30 AM	61.5	61.5	61.3	85	56.9	0 SSE	0	1 SSE	61.6	61.8	61.8	30.097	0	0	0.036	0	63.6	60	341	98.7	15
19-Sep0.15625	9/19/2005	3:45 AM	61.6	61.6	61.6	85	57	0 —	0	0 —	61.6	61.8	61.9	30.097	0	0	0.035	0	63.5	60	342	100	15
19-Sep0.166666666	9/19/2005	4:00 AM	61.6	61.8	61.8	86	57.4	0 —	0	0 —	61.8	61.8	61.9	30.096	0	0	0.035	0	63.8	60	342	100	15
19-Sep0.177083333	9/19/2005	4:15 AM	61.8	61.8	61.6	85	57.2	0 —	0	0 —	61.8	62.1	62.1	30.098	0	0	0.033	0	63.8	56	341	98.7	15
19-Sep0.1875	9/19/2005	4:30 AM	61.8	61.8	61.8	85	57.2	0 SSW	0	1 SSE	61.8	62.1	62.1	30.098	0	0	0.033	0	63.8	56	342	100	15
19-Sep0.197916666	9/19/2005	4:45 AM	61.8	61.8	61.8	85	57.2	0 —	0	0 —	61.8	62.1	62.1	30.098	0	0	0.033	0	63.8	57	342	100	15
19-Sep0.208333333	9/19/2005	5:00 AM	62	62	61.8	85	57.4	0 —	0	0 —	62	62.3	62.3	30.099	0	0	0.031	0	63.8	57	342	100	15
19-Sep0.21875	9/19/2005	5:15 AM	62	62	62	85	57.4	0 NNW	0	2 NNW	62	62.3	62.3	30.101	0	0	0.031	0	64	57	342	100	15
19-Sep0.229166666	9/19/2005	5:30 AM	62.1	62.1	62	84	57.2	0 NNW	0	6 NNW	62.1	62.4	62.4	30.104	0	0	0.03	0	64	57	342	100	15
19-Sep0.239583333	9/19/2005	5:45 AM	62.1	62.1	62.1	85	57.5	0 —	0	0 —	62.1	62.4	62.4	30.107	0	0	0.03	0	64	57	341	98.7	15
19-Sep0.25	9/19/2005	6:00 AM	62.3	62.3	62.1	84	57.4	0 N	0	2 N	62.3	62.6	62.8	30.111	0	0	0.028	0	64	56	341	99.7	15
19-Sep0.260416666	9/19/2005	6:15 AM	62.4	62.4	62.3	83	57.2	0 NNW	0	3 NNW	62.4	62.7	62.7	30.116	0	0	0.027	0	64	56	340	99.4	15
19-Sep0.270833333	9/19/2005	6:30 AM	62.4	62.4	62.4	83	57.2	0 NNW	0	2 NNW	62.4	62.7	62.7	30.12	0	0	0.027	0	64	56	342	100	15
19-Sep0.28125	9/19/2005	6:45 AM	62.6	62.6	62.4	83	57.4	0 NNW	0	1 NNW	62.6	63	63	30.128	0	0	0.025	0	64.1	56	342	100	15
19-Sep0.291666666	9/19/2005	7:00 AM	62.6	62.6	62.5	83	57.4	0 N	0	3 N	62.6	63	63	30.134	0	0	0.025	0	64.1	57	341	99.7	15
19-Sep0.302083333	9/19/2005	7:15 AM	62.7	62.7	62.8	82	57.1	0 —	0	0 —	62.7	63	63	30.143	0	0	0.024	0	64.1	57	342	100	15
19-Sep0.3125	9/19/2005	7:30 AM	62.9	62.9	62.7	82	57.3	0 N	0	1 N	62.8	63.3	63.3	30.147	0	0	0.022	0	64.5	57	342	100	15
19-Sep0.322916666	9/19/2005	7:46 AM	63.1	63.1	62.9	82	57.5	0 —	0	0 —	63.1	63.5	63.5	30.151	0	0	0.02	0	64.8	58	342	100	15
19-Sep0.333333333	9/19/2005	8:00 AM	63.2	63.2	63.1	81	57.3	0 N	0	3 N	63.2	63.6	63.6	30.167	0	0	0.018	0	65.8	59	342	100	15
19-Sep0.34375	9/19/2005	8:15 AM	63.2	63.2	63.2	81	57.3	0 E	0	1 E	63.2	63.6	63.6	30.159	0	0	0.018	0	66.4	61	342	100	15
19-Sep0.354166666	9/19/2005	8:30 AM	63.4	63.4	63.2	81	57.5	0 —	0	0 —	63.4	63.8	63.8	30.162	0	0	0.017	0	67.2	63	302	99.3	15
19-Sep0.364583333	9/19/2005	8:45 AM	63.5	63.6	63.4	80	57.2	0 —	0	0 —	63.5	63.9	63.9	30.164	0	0	0.018	0	68	64	342	100	15
19-Sep0.375	9/19/2005	9:00 AM	63.8	63.8	63.5	80	57.8	0 N	0	3 N	63.9	64.4	64.4	30.166	0	0	0.011	0	68.5	63	342	100	15
19-Sep0.385416666	9/19/2005	9:15 AM	64.2	64.2	63.8	78	57.5	0 N	0	2 N	64.2	64.7	64.7	30.172	0	0	0.009	0	69.6	63	342	100	15
19-Sep0.395833333	9/19/2005	9:30 AM	64.3	64.3	64.2	78	57.3	0 N	0	2 N	64.3	64.7	64.7	30.172	0	0	0.007	0	70.2	63	342	100	15
19-Sep0.40625	9/19/2005	9:45 AM	64.5	64.5	64.3	78	57.5	0 N	0	5 N	64.5	64.6	64.8	30.175	0	0	0.005	0	71.1	62	341	98.7	15
19-Sep0.416666666	9/19/2005	10:00 AM	64.7	64.7	64.5	78	57.7	0 ENE	0	1 ENE	64.7	65.2	65.2	30.173	0	0	0.003	0	71.9	61	342	100	15
19-Sep0.427083333	9/19/2005	10:15 AM	65.3	65.3	64.7	78	57.5	0 N	0	2 NNE	65.3	65.7	65.7	30.171	0	0	0	0.003	72.8	60	340	98.4	15
19-Sep0.4375	9/19/2005	10:30 AM	65.8	65.8	65.3	75	57.7	0 N	0	1 N	65.8	66.3	66.3	30.169	0	0	0	0.008	73.8	58	340	99.4	15
19-Sep0.447916666	9/19/2005	10:45 AM	66.3	66.3	65.8	74	57.8	0 N	0	3 N	66.3	66.8	66.8	30.163	0	0	0	0.014	74.7	57	339	98.1	15
19-Sep0.458333333	9/19/2005	11:00 AM	66.8	66.8	66.3	73	59	0 N	0	3 NNW	66.8	67.6	67.6	30.161	0	0	0	0.02	76.6	54	341	98.7	15
19-Sep0.46875	9/19/2005	11:15 AM	67.4	67.4	66.8	72	59.1	0 ESE	0	3 E	67.4	68	68	30.155	0	0	0	0.025	77.7	62	342	100	15
19-Sep0.479166666	9/19/2005	11:30 AM	68.1	68.1	67.3	69	57.6	0 E	0	2 ESE	68.1	68.6	68.6	30.15	0	0	0	0.032	78.8	45	341	98.7	15
19-Sep0.489583333	9/19/2005	11:45 AM	68.3	68.3	68.1	68	56.7	0 E	0	3 E	68.3	68.5	68.5	30.147	0	0	0	0.045	77.9	42	339	98.1	15
19-Sep0.6	9/19/2005	12:00 PM	70.4	70.4	68.3	67	58.9	0 NE	0	2 NE	70.4	70.4	70.4	30.146	0	0	0	0.056	78	37	329	98.2	15
19-Sep0.510416666	9/19/2005	12:15 PM	71.3	71.3	70.4	64	59.5	0 ENE	0	2 ENE	71.3	71.2	71.2	30.14	0	0	0	0.066	78.7	47	338	98.8	15
19-Sep0.520833333	9/19/2005	12:30 PM	71.5	71.5	71.3	64	59.7	0 ESE	0	2 ESE	71.5	71.5	71.5	30.131	0	0	0	0.068	82.5	44	305	99.2	15
19-Sep0.53125	9/19/2005	12:45 PM	73	73	72.3	63	59.7	0 N	0	2 N	73	73.6	73.6	30.119	0	0	0	0.083	89	37	144	42.1	15
19-Sep0.541666666	9/19/2005	1:00 PM	74.2	74.2	73	56	59.5	0 ESE	0	4 ESE	74.2	74.7	74.7	30.11	0	0	0	0.096	93.8	32	342	100	15
19-Sep0.552083333	9/19/2005	1:15 PM	74.9	74.9	74.2	56	59.1	0 ESE	0	3 E	74.9	75.5	75.6	30.1	0	0	0	0.103	100.9	26	342	100	15
19-Sep0.6625	9/19/2005	1:30 PM	76	76	74.9	53	57.6	0 N	0	2 SSW	76	76.2	76.2	30.095	0	0	0	0.115	108.3	21	339	99.1	15
19-Sep0.572916666	9/19/2005	1:45 PM	76.6	76.9	76	53	59.4	0 ESE	0	3 N	76.9	76.9	76.9	30.086	0	0	0	0.123	114.4	17	329	98.2	15
19-Sep0.583333333	9/19/2005	2:00 PM	78.3	78.3	76.9	50	59.1	0 ESE	0	5 ESE	78.3	78.4	78.4	30.08	0	0	0	0.138	117.9	15	309	90.4	15
19-Sep0.59375	9/19/2005	2:15 PM	79.4	79.4	78.3	45	56.8	0 ESE	0	3 ESE	79.4	79.2	79.2	30.068	0	0	0	0.15	120.7	12	287	86.6	15
19-Sep0.604166666	9/19/2005	2:30 PM	79.9	80.3	79.4	47	57.9	1 ESE	0.26	6 E	79.9	79.7	79.7	30.064	0	0	0	0.155	122.2	10	332	87.1	15
19-Sep0.614583333	9/19/2005	2:45 PM	80.3	80.3	79.9	48	59.8	1 ESE	0.25	6 ESE	80.3	80.2	80.2	30.06	0	0	0	0.159	112.8	11	342	100	15
19-Sep0.625	9/19/2005	3:00 PM	80.1	80.3	80.1	47	59	1 ESE	0.25	8 E	80.1	79.9	79.9	30.06	0	0	0	0.157	100.6	14	342	100	15
19-Sep0.635416666	9/19/2005	3:15 PM	80.3	80.3	79.9	47	59.2	1 ESE	0.26	7 E	80.3	80.1	80.1	30.063	0	0	0	0.158	94.4	15	342	100	15
19-Sep0.645833333	9/19/2005	3:30 PM	79.6	80.3	79.6	46	57	1 ESE	0.25	6 ESE	79.6	79.3	79.3	30.066	0	0	0	0.152	90.5	19	341	99.7	15
19-Sep0.65625	9/19/2005	3:45 PM	79	79.6	79	49	57.6	1 ESE	0.25	6 ESE	79	79	79	30.065	0	0	0	0.146	88.8	20	338	99.2	15
19-Sep0.666666666	9/19/2005	4:00 PM	78.6	79.2	78.5	49	57.6	1 ESE	0.25	6 ESE	78.6	78.6	78.6	30.065	0	0	0	0.142	87.5	18	338	98.8	15
19-Sep0.677083333	9/19/2005	4:15 PM	78.1	78.6	77.6	50	57.8	1 ESE	0.25	8 E	78.1	78.1	78.1	30.066	0	0	0	0.136	88.9	18	341	98.7	15
19-Sep0.6875	9/19/2005	4:30 PM	77.2	78.1	77.2	53	58.7	1 ESE	0.25	6 E	77.2	77.3	77.3	30.068	0	0	0	0.127	85.9	18	341	99.7	15
19-Sep0.697916666	9/19/2005	4:46 PM	77.2	77.4	77	52	58.2	1 ESE	0.26	7 E	77.2	77.2	77.2	30.068	0	0	0	0.127	83.3	18	338	99.1	15
19-Sep0.708333333	9/19/2005	5:00 PM	77	77.4	77	53	58.6	1 SSW	0.25	6 S	77	77.1	77.1	30.074	0	0	0	0.125	82.3	18	338	99.2	15
19-Sep0.71875	9/19/2005	5:15 PM	76.7	77	76.5	53	58.3	1 ESE	0.26	6 SW	76.7	78.8	78.8	30.082	0	0	0	0.122	82	18	342	100	15
19-Sep0.729166666	9/19/2005	5:30 PM	78.1	76.8	76	64	58.2	1 SSW	0.26	6 SW	76.1	76.3	78.3	30.085	0	0	0	0.118	80.5	24	338	99.1	15
19-Sep0.739583333	9/19/2005	5:45 PM	75.4	76.1	78.4	54	57.6	0 SW	0	6 SW	75.4	75.7	75.7	30.092	0	0	0	0.108	77.2	30	334	97.7	15
19-Sep0.75	9/19/2005	6:00 PM	75.3	75.4	74.9	54	57.5	0 ESE	0	4 SW	75.3	76.7	75.7	30.098	0	0	0	0.107	77.9	33	338	98.8	15
19-Sep0.760416666	9/19/2005	6:15 PM	75.6	75.6	75.3	54	57.8	0 SW	0	3 SW	75.8	75.9	76.9	30.103	0	0	0	0.11	78.2	31	118	34.5	15
19-Sep0.770833333	9/19/2005	6:30 PM	75.1	76.6	75.1	69	58.3	0 SSW	0	3 S	75.1	75.7	75.7	30.102	0	0	0	0.105	77.2	36	342	100	15
19-Sep0.78125	9/19/2005	6:45 PM	74.2	75.1	74.2	66	57.5	0 ESE	0	2 ESE	74.2	74.9	74.6	30.109	0	0	0	0.086	76.3	38	341	99.7	15
19-Sep0.791666666	9/19/2005	7:00 PM	73.2	74.2	73.2	59	56	0 ESE	0	1 ESE	73.2	73.6	73.6	30.114	0	0	0	0.085	75.2	40	342	100	15
19-Sep0.802083333	9/19/2005	7:15 PM	72.5	73.2	72.5	61	56.3	0 S	0	1 SSE	72.6	72.7	72.7	30.116	0	0	0	0.078	74.7	39	342	100	15
19-Sep0.8125	9/19/2005	7:30 PM	71.1	72.5	71.1	63	57.9	0 ESE	0	3 E	71.1	70.9	70.9	30.126	0	0	0	0.064	74.3	40	341	99.7	15
19-Sep0.822916666	9/19/2005	7:45 PM	70.3	71.1	70.3	65	59	0 ESE	0	3 E	70.3	70.1	70.1	30.127	0	0	0	0.055	74	41	342	100	15
19-Sep0.833333333	9/19/2005	8:00 PM	68.3	70.3	68.3	67	57.9	0 ESE	0	2 ESE	69.3	68.3	68.3	30.132	0	0	0	0.046	73.8	43	291	92.2	15
19-Sep0.84375	9/19/2005	8:15 PM	66.4	68.3	66.4	69	57.8	0 E	0	6 SW	68.4	68.8	68.8	30.144	0	0	0	0.035	73.5	44	342	100	15
19-Sep0.854166666	9/19/2005	8:30 PM	67.8	66.4	67.8	71	56.1	0 ESE	0	1 ESE	67.8	68.4	68.4	30.147	0	0	0	0.029	73	44	342	100	15

19-Sep0.864583333 9/19/2005	8:45 PM	67.4	67.8	67.4	72	58.1	0	S	0	2	E	67.4	68	68	30.152	0	0	0	0.025	72.4	45	342	i	100	15
19-Sep0.875 9/19/2005	9:00 PM	66.8	67.4	66.8	74	58.2	0	E	0	1	SW	66.8	67.4	67.4	30.152	0	0	0	0.019	71.9	46	342	i	100	15
19-Sep0.895416666 9/19/2005	9:15 PM	66.3	66.8	66.3	75	58.1	0	SSW	0	3	SW	66.3	66.8	66.9	30.161	0	0	0	0.014	71.6	47	342	i	100	15
19-Sep0.895833333 9/19/2005	9:30 PM	66	66.3	66	76	58.2	0	SSW	0	2	S	66	66.6	66.6	30.168	0	0	0	0.01	71.2	49	342	i	100	15
19-Sep0.90625 9/19/2005	9:45 PM	65.6	66.1	65.6	76	57.8	1	SSW	0.25	5	SW	65.6	66.1	66.1	30.16	0	0	0	0.009	71.4	51	342	i	100	15
19-Sep0.916666666 9/19/2005	10:00 PM	65.2	65.6	65.2	80	58.9	0	ESE	0	3	ESE	65.2	65.9	65.9	30.163	0	0	0	0.002	71.2	52	342	i	100	15
19-Sep0.927083333 9/19/2005	10:15 PM	64.8	65.2	64.8	82	59.2	0	SSW	0	1	S	64.8	65.5	65.5	30.171	0	0	0.002	0	70.1	53	342	i	100	15
19-Sep0.9375 9/19/2005	10:30 PM	64.5	64.8	64.5	82	58.9	0	E	0	2	E	64.5	65.1	65.1	30.162	0	0	0.005	0	69	55	342	i	100	15
19-Sep0.947916666 9/19/2005	10:45 PM	64.7	64.7	64.3	81	58.7	0	SW	0	2	S	64.7	65.4	65.4	30.177	0	0	0.003	0	68.5	56	342	i	100	15
19-Sep0.958333333 9/19/2005	11:00 PM	64.8	64.9	64.7	82	59.2	0	SW	0	2	SW	64.8	65.6	65.5	30.184	0	0	0.002	0	68.2	56	342	i	100	15
19-Sep0.96875 9/19/2005	11:15 PM	64.8	65	64.8	83	59.5	0	---	0	0	---	64.8	65.5	65.5	30.199	0	0	0.002	0	68	56	342	i	100	15
19-Sep0.979166666 9/19/2005	11:30 PM	64.8	64.8	64.8	83	59.5	0	---	0	0	---	64.8	65.5	65.5	30.178	0	0	0.002	0	68	59	342	i	100	15
19-Sep0.989583333 9/19/2005	11:45 PM	65	65	64.8	83	59.7	1	SW	0.25	5	SW	65	65.8	65.8	30.142	0	0	0	0	68.4	61	342	i	100	15
20-Sep0 9/20/2005	12:00 AM	65	65.2	65	83	59.7	0	SSE	0	2	SSE	65	65.8	65.8	30.154	0	0	0	0	68.4	61	342	i	100	15
20-Sep0.010416666 9/20/2005	12:15 AM	64.8	65	64.8	83	59.5	0	ESE	0	3	E	64.8	65.5	65.5	30.149	0	0	0.002	0	68.4	62	341	i	98.7	15
20-Sep0.020833333 9/20/2005	12:30 AM	65	65	64.7	83	59.7	0	ESE	0	2	ESE	65	65.8	65.8	30.161	0	0	0	0	68.4	62	342	i	100	15
20-Sep0.03125 9/20/2005	12:45 AM	65	65	65	83	59.7	0	ESE	0	2	E	65	65.8	65.8	30.158	0	0	0	0	68.4	61	342	i	100	15
20-Sep0.041666666 9/20/2005	1:00 AM	64.5	65	64.5	83	59.2	1	ESE	0.25	3	ESE	64.5	65.2	65.2	30.16	0	0	0.005	0	68.2	61	342	i	100	15
20-Sep0.052083333 9/20/2005	1:15 AM	64.5	64.7	64.5	83	59.2	0	ESE	0	1	ESE	64.5	65.2	65.2	30.168	0	0	0.005	0	68	61	342	i	100	15
20-Sep0.0625 9/20/2005	1:30 AM	64.5	64.7	64.5	84	59.6	0	---	0	0	---	64.5	65.2	65.2	30.171	0	0	0.005	0	67.7	61	342	i	100	15
20-Sep0.072916666 9/20/2005	1:45 AM	64.5	64.5	64.5	85	59.2	0	WSW	0	2	SW	64.5	65.2	65.2	30.164	0	0	0.005	0	67.5	61	342	i	100	15
20-Sep0.083333333 9/20/2005	2:00 AM	64.7	64.7	64.5	84	59.8	0	SW	0	6	SSW	64.7	65.4	65.4	30.163	0	0	0.003	0	67.2	62	342	i	100	15
20-Sep0.09375 9/20/2005	2:15 AM	64.8	64.8	64.7	84	59.8	0	SSW	0	1	SSW	64.8	65.5	65.5	30.16	0	0	0.002	0	67.2	62	342	i	100	15
20-Sep0.104166666 9/20/2005	2:30 AM	64.8	64.8	64.8	84	59.9	0	SE	0	1	SSE	64.8	65.5	65.5	30.162	0	0	0.002	0	67	62	342	i	100	15
20-Sep0.114583333 9/20/2005	2:45 AM	64.7	64.8	64.7	83	59.4	0	ESE	0	1	ESE	64.7	65.4	65.4	30.161	0	0	0.003	0	67	62	341	i	99.7	15
20-Sep0.125 9/20/2005	3:00 AM	64.2	64.7	64.2	83	59.9	0	ESE	0	4	E	64.2	64.9	64.8	30.174	0	0	0.008	0	66.9	62	341	i	99.7	15
20-Sep0.135416666 9/20/2005	3:15 AM	64	64.2	64	84	59.1	0	ESE	0	3	ESE	64	64.6	64.6	30.169	0.01	0	0.01	0	66.7	62	342	i	100	15
20-Sep0.145833333 9/20/2005	3:30 AM	63.4	64	63.4	87	59.5	0	SSW	0	3	SSW	63.4	64	64	30.149	0	0	0.017	0	66.4	63	342	i	100	15
20-Sep0.15625 9/20/2005	3:45 AM	63.4	63.4	63.4	89	60.1	0	---	0	0	---	63.4	64.1	64.1	30.149	0	0	0.017	0	65.9	63	342	i	100	15
20-Sep0.166666666 9/20/2005	4:00 AM	63.2	63.4	63.2	89	59.9	0	S	0	1	S	63.2	63.9	63.9	30.15	0	0	0.019	0	65.8	63	342	i	100	15
20-Sep0.177083333 9/20/2005	4:15 AM	63.2	63.2	63.1	89	59.9	0	ESE	0	1	SE	63.2	63.9	63.9	30.146	0	0	0.018	0	65.6	64	341	i	99.7	15
20-Sep0.1875 9/20/2005	4:30 AM	63.1	63.2	63.1	89	59.8	0	---	0	0	---	63.1	63.8	63.8	30.147	0.01	0	0.02	0	65.4	64	342	i	100	15
20-Sep0.197916666 9/20/2005	4:45 AM	62.6	63.1	62.6	88	59	0	ESE	0	3	E	62.6	63.1	63.1	30.16	0	0	0.025	0	65.3	64	342	i	100	15
20-Sep0.208333333 9/20/2005	5:00 AM	62.6	62.6	62.6	88	59	0	ESE	0	3	E	62.6	63.1	63.1	30.162	0	0	0.025	0	65.1	65	342	i	100	15
20-Sep0.21875 9/20/2005	5:15 AM	62.7	62.7	62.6	89	59.1	0	SSW	0	3	E	62.7	63.3	63.3	30.167	0	0	0.024	0	64.9	64	342	i	100	15
20-Sep0.229166666 9/20/2005	5:30 AM	62.7	62.7	62.7	87	59.6	0	SW	0	2	SW	62.7	63.2	63.2	30.167	0	0	0.024	0	64.8	65	340	i	99.4	15
20-Sep0.239583333 9/20/2005	5:45 AM	62.9	62.9	62.7	88	59.3	0	SSE	0	2	SSE	62.9	63.5	63.5	30.162	0	0	0.022	0	64.8	64	338	i	98.8	15
20-Sep0.25 9/20/2005	6:00 AM	62.7	62.9	62.7	87	59.8	0	SW	0	1	S	62.7	63.2	63.2	30.161	0	0	0.024	0	64.8	65	338	i	98.8	15
20-Sep0.260416666 9/20/2005	6:15 AM	62.7	62.7	62.6	87	59.8	0	ESE	0	2	ESE	62.7	63.2	63.2	30.176	0	0	0.024	0	64.8	65	341	i	98.7	15
20-Sep0.270833333 9/20/2005	6:30 AM	62.7	62.7	62.7	87	59.8	0	SSW	0	1	S	62.7	63.2	63.2	30.181	0	0	0.024	0	64.8	65	134	i	39.2	15
20-Sep0.28125 9/20/2005	6:45 AM	62.9	62.9	62.7	88	59.3	0	WSW	0	2	WSW	62.9	63.5	63.5	30.163	0	0	0.022	0	64.6	65	326	i	95.3	15
20-Sep0.291666666 9/20/2005	7:00 AM	63.2	63.2	62.9	88	59.6	0	WSW	0	2	WSW	63.2	63.8	63.8	30.191	0	0	0.018	0	64.8	69	342	i	100	15
20-Sep0.302083333 9/20/2005	7:15 AM	63.4	63.4	63.2	88	59.8	0	---	0	0	---	63.4	64.1	64.1	30.178	0.02	0.32	0.017	0	65.1	71	342	i	100	15
20-Sep0.3125 9/20/2005	7:30 AM	63.5	63.5	63.4	89	60.2	0	SW	0	2	SSW	63.5	64.2	64.2	30.19	0	0	0.016	0	65.4	73	341	i	99.7	15
20-Sep0.322916666 9/20/2005	7:45 AM	63.7	63.7	63.5	88	60.1	0	ESE	0	2	ESE	63.7	64.4	64.4	30.192	0	0	0.014	0	65.9	74	341	i	99.7	15
20-Sep0.333333333 9/20/2005	8:00 AM	64	64	63.7	88	60.4	1	ESE	0.25	3	ESE	64	64.7	64.7	30.193	0	0	0.01	0	66.4	74	341	i	99.7	15
20-Sep0.34375 9/20/2005	8:15 AM	64.2	64.2	64	88	60.6	0	SSW	0	2	SSW	64.2	65	65	30.197	0	0	0.009	0	66.9	75	342	i	100	15
20-Sep0.354166666 9/20/2005	8:30 AM	64.2	64.2	64.2	85	59.8	0	E	0	1	SE	64.2	64.8	64.8	30.197	0	0	0.008	0	67.2	75	303	i	89.6	15
20-Sep0.364583333 9/20/2005	8:45 AM	65	65	64.2	84	60	1	SW	0.25	3	SSW	65	65.6	65.6	30.202	0	0	0	0	68.4	76	342	i	100	15
20-Sep0.375 9/20/2005	9:00 AM	64.7	65	64.7	86	60.4	0	ESE	0	2	ESE	64.7	65.5	65.5	30.207	0.01	0	0.003	0	68.2	76	342	i	100	15
20-Sep0.385416666 9/20/2005	9:15 AM	64	64.7	64	87	60.1	1	ESE	0.25	6	SW	64	64.7	64.7	30.206	0	0	0.01	0	68.2	76	342	i	100	15
20-Sep0.395833333 9/20/2005	9:30 AM	64.2	64.2	64	88	60.6	0	SSW	0	3	SSW	64.2	65	65	30.223	0	0	0.008	0	68.2	78	342	i	100	15
20-Sep0.40625 9/20/2005	9:45 AM	64.3	64.3	64.2	89	61	0	SSW	0	2	S	64.3	65.1	65.1	30.218	0	0	0.007	0	68.5	78	342	i	100	15
20-Sep0.416666666 9/20/2005	10:00 AM	64.6	64.7	64.5	88	60.9	1	ESE	0.25	8	ESE	64.5	65.3	65.3	30.205	0	0	0.005	0	68.7	78	342	i	100	15
20-Sep0.427083333 9/20/2005	10:15 AM	64.7	64.7	64.5	89	61.4	0	WSW	0	3	SSW	64.7	65.6	65.6	30.211	0.01	0	0.003	0	69	78	342	i	100	15
20-Sep0.4375 9/20/2005	10:30 AM	64.5	64.7	64.5	89	61.2	1	SW	0.25	3	SW	64.5	65.4	65.4	30.199	0.01	0	0.006	0	69.8	77	342	i	100	15
20-Sep0.447916666 9/20/2005	10:45 AM	64.9	64.9	64.5	89	61.5	0	SW	0	2	SW	64.8	65.7	65.7	30.211	0	0	0.002	0	69.9	78	342	i	100	15
20-Sep0.458333333 9/20/2005	11:00 AM	65.3	65.3	64.9	89	62	0	ESE	0	3	ESE	65.3	66.3	66.3	30.238	0	0	0	0.009	70.2	77	326	i	95.3	15
20-Sep0.46875 9/20/2005	11:15 AM	65.3	65.3	65.2	89	62	0	E	0	3	E	65.3	66.3	66.3	30.199	0	0	0	0.009	69.9	78	342	i	100	15
20-Sep0.479166666 9/20/2005	11:30 AM	65.6	65.6	65.3	90	62.9	1	WSW	0.25	2	SSW	65.6	67	67	30.215	0	0	0	0.009	70.2	77	337	i	98.5	15
20-Sep0.489583333 9/20/2005	11:45 AM	65.5	66	65.5	89	62.2	1	ESE	0.25	3	ESE	65.5	66.6	66.6	30.234	0.04	0.39	0	0.009	69.9	78	342	i	100	15
20-Sep0.5 9/20/2005	12:00 PM	65.2	65.5	65.2	90	62.2	1	SSW	0.25	7	SW	65.2	66.3	66.3	30.21	0.02	0.31	0	0.002	68.6	79	336	i	98.2	15
20-Sep0.510416666 9/20/2005	12:15 PM	65.2	65.2	65	91	62.5	0	SW	0	3	E	65.2	66.3	66.3	30.203	0.02	0.09	0	0.002	69.9	79	340	i	99.4	15
20-Sep0.520833333 9/20/2005	12:30 PM	65.5	65.5	65.2	91	62.8	0	ENE	0	3	ENE	65.6	66.7	66.7	30.225	0.01	0.08	0	0.005	70.4	79	340	i	99.4	15
20-Sep0.53125 9/20/2005	12:45 PM	65.2	65.6	65.2	91	62.5	1	ENE	0.25	5	ENE	65.2	66.3	66.3	30.214	0	0	0	0.002	70.1	80	342	i	100	15
20-Sep0.541666666 9/20/2005	1:00 PM	65.5	65.5	65.2	91	62.8	1	ESE	0.25	4	ESE	65.5	66.7	66.7	30.223	0.01	0	0	0.009	70.2	80	341	i	99.7	15
20-Sep0.552083333 9/20/2005	1:15 PM	65.3	65.5	65.2	90	62.5	1	SSW	0.25	3	E	65.3	66.4	66.4	30.207	0	0	0	0.009	70.2	80	341	i	99.7	15
20-Sep0.5625 9/20/2005	1:30 PM	65.6	65.6	65.3	91	62.9	1	SW	0.25	5	S	65.6	66.9	66.9	30.213	0.06	0.71	0	0.009	70.6	80	340	i	99.4	15
20-Sep0.572916666 9/20/2005	1:45 PM	66.3	66.3	65.6	91	63.6	0	SSW	0	2	ESE	66.3	67.7	67.7	30.204	0.01	0.12	0	0.014	71.6	80	341	i	99.7	15
20-Sep0.583333333 9/20/2005	2:00 PM	66.9	66.9	66.3	90	63.9	0	SSW	0	2	S	66.9	68.4	68.4	30.193	0	0	0	0.02	74.5	80	341	i	99.7	15
20-Sep0.59375 9/20/2005	2:15 PM	67.4	67.4	66.8	90	64.4	0	ESE	0	2	ESE	67.4	69	69	30.19	0	0	0	0.025	74.9	80	341	i	99.7	15
20-Sep0.604166666 9/20/2005	2:30 PM	68.4	68.4	67.4	87	64.4	1	S	0.25	6	SSW	68.4	70.1	70.1	30.176	0	0	0	0.009	76.6	77	341	i	99.7	15
20-Sep0.614583333 9/20/2005	2:45 PM	68.9	68.9	68.4	83	63.5	1	SW	0.25	3	SSW	68.9	70.6	70.6	30.161	0	0	0	0.041	77	77	342	i	100	15
20-Sep0.625 9/20/2005	3:00 PM	70.1	70.1	68.9	82	64.3	0	SSW	0	2	SSW	70.1	71.4	71.4	30.149	0	0	0	0.009	78	70	340	i	99.4	15
20-Sep0.635416666 9/20/2005	3:15 PM	71.3	71.3	70.1	81	65.2	1	SSW	0.25	3	SSW	71.3	72.7	72.7	30.138	0	0	0	0.009	79.5	69	339	i	99.1	15
20-Sep0.645833333 9/20/2005	3:30 PM	73	73	71.3	76	65	0	ESE	0	3	ESE	73	74.6	74.6	30.14	0	0	0	0.009	82.1	73	340	i	99.4	15
20-Sep0.65625 9/20/2005	3:45 PM	73.2	73.3	73	76	65.2	1	ESE	0.25	3	SE	73.2	74.8	74.8	30.13	0	0	0	0.009	82.7	71	341	i	99.7	15
20-Sep0.666666666 9/20/2005	4:00 PM	73.2	73.2	73.2	73	64	0	E	0	3	S	73.2	74.8	74.8	30.128	0	0	0	0.009	82	71	341	i	99.7	15
20-Sep0.677083333 9/20/2005	4:15 PM	72	73.2	72	71	62.1	1	ESE	0.25	3	ESE	72	72.8	72.8	30.126	0	0	0	0.073	81.6	71	335	i	99	15
20-Sep0.6875 9/20/2005	4:30 PM	73	73	71.8	69	62.2	1	ESE	0.25	5	E	73	74	74	30.119	0	0	0	0.009	83.3	67	341	i	99.7	15
20-Sep0.697916666 9/20/2005	4:45 PM	72.8	73.5	72.8	65	60.3	0	SSW	0	3	SSE	72.8	73.4	73.4	30.121	0	0	0	0.061	82.7	68	341	i	99.7	15
20-Sep0.708333333 9/20/2005	5:00 PM	73.7	73.7	72.8	64	60.8	0	ESE	0	3	ESE	73.7	74.7	74.7	30.116	0	0	0	0.061	85.3	68	342	i	100	15
20-Sep0.71875 9/20/2005	5:15 PM	74.4	74.8	73.7	60	59.8	0	SSE	0	5	WSW	74.4	75.2	75.2	30.11	0	0	0	0.009	87.5	64	341	i	99.7	15
20-Sep0.729166666 9/20/2005	5:30 PM	73.2	74.4	73.2	59	58	1	SE	0.25	7	E	73.2	73.6	73.6	30.107	0	0	0	0.009	86.9	60	342	i	100	15

20-Sep0.739583333	9/20/2005	5:45 PM	72.3	73.2	72.3	61	58.1	1	ESE	0.25	5	WSW	72.3	72.4	72.4	30.11	0	0	0	0.076	92.7	59	342	100	15
20-Sep0.75	9/20/2005	6:00 PM	72.3	72.3	72.1	61	58.1	0	ESE	0	3	E	72.3	72.4	72.4	30.113	0	0	0	0.076	91.8	65	331	96.8	15
20-Sep0.760416666	9/20/2005	6:15 PM	72	72.3	72	61	57.8	0	ESE	0	2	E	72	72	72	30.114	0	0	0	0.073	61.8	62	340	99.4	15
20-Sep0.770833333	9/20/2005	6:30 PM	71.6	72.1	71.6	60	57	0	ESE	0	3	ESE	71.6	71.3	71.3	30.113	0	0	0	0.069	79	63	164	63.8	15
20-Sep0.78125	9/20/2005	6:45 PM	70.6	71.5	70.6	63	57.4	0	ESE	0	2	E	70.6	70.2	70.2	30.113	0	0	0	0.059	76.8	63	250	73.1	16
20-Sep0.791666666	9/20/2005	7:00 PM	68.9	70.6	68.9	67	57.5	0	ESE	0	2	ESE	68.9	69	69	30.116	0	0	0	0.041	75	64	342	100	16
20-Sep0.802083333	9/20/2005	7:15 PM	67.3	68.9	67.3	72	58	0	ESE	0	2	ESE	67.3	67.9	67.9	30.121	0	0	0	0.024	79.3	65	342	100	15
20-Sep0.8125	9/20/2005	7:30 PM	66.3	67.3	66.3	75	58.1	0	ESE	0	2	S	66.3	66.9	66.9	30.128	0	0	0	0.014	71.9	66	341	99.7	15
20-Sep0.822916666	9/20/2005	7:45 PM	65.6	66.3	65.6	76	57.6	0	SE	0	2	ESE	65.6	66	66	30.133	0	0	0	0.006	70.7	67	342	100	16
20-Sep0.833333333	9/20/2005	8:00 PM	64.9	65.6	64.9	77	57.4	0	SE	0	3	E	64.9	65.2	65.2	30.134	0	0	0.002	0	69.6	68	342	100	16
20-Sep0.84375	9/20/2005	8:15 PM	64.2	64.9	64.2	79	57.5	0	SE	0	5	ESE	64.2	64.7	64.7	30.144	0	0	0.008	0	69	68	340	98.4	15
20-Sep0.854166666	9/20/2005	8:30 PM	63.7	64.2	63.7	80	57.4	1	ESE	0.25	5	ESE	63.7	64.1	64.1	30.15	0	0	0.014	0	68.2	69	342	100	15
20-Sep0.864583333	9/20/2005	8:45 PM	63.2	63.7	63.2	81	57.3	0	SSW	0	2	W	63.2	63.6	63.6	30.153	0	0	0.019	0	67.6	70	342	100	15
20-Sep0.875	9/20/2005	9:00 PM	63.1	63.2	63.1	81	57.2	0	ESE	0	1	ESE	63.1	63.5	63.5	30.163	0	0	0.02	0	67	70	342	100	16
20-Sep0.885416666	9/20/2005	9:15 PM	62.7	63.1	62.7	81	56.9	0	SSW	0	2	E	62.7	63	63	30.164	0	0	0.024	0	66.6	71	342	100	15
20-Sep0.895833333	9/20/2005	9:30 PM	62.7	62.7	62.7	81	56.8	0	SW	0	2	SW	62.7	63	63	30.169	0	0	0.024	0	66.1	71	342	100	16
20-Sep0.90625	9/20/2005	9:45 PM	62.4	62.7	62.4	82	56.9	0	ESE	0	2	ESE	62.4	62.7	62.7	30.175	0	0	0.027	0	65.8	72	304	99.8	15
20-Sep0.916666666	9/20/2005	10:00 PM	62.3	62.4	62.3	81	56.4	0	SW	0	2	SW	62.3	62.6	62.6	30.174	0	0	0.029	0	65.4	72	342	100	15
20-Sep0.927083333	9/20/2005	10:15 PM	62	62.3	62	82	56.4	0	—	0	0	—	62	62.2	62.2	30.176	0	0	0.031	0	65.1	72	342	100	16
20-Sep0.9375	9/20/2005	10:30 PM	61.8	62	61.8	82	56.2	0	ESE	0	2	ESE	61.8	62	62	30.178	0	0	0.033	0	64.8	73	342	100	15
20-Sep0.947916666	9/20/2005	10:45 PM	61.6	61.8	61.5	83	56.4	0	—	0	0	—	61.6	61.8	61.8	30.174	0	0	0.035	0	64.3	73	342	100	15
20-Sep0.958333333	9/20/2005	11:00 PM	61.5	61.6	61.5	84	56.6	0	—	0	0	—	61.5	61.7	61.7	30.175	0	0	0.036	0	64	73	342	100	15
20-Sep0.96875	9/20/2005	11:15 PM	61.3	61.5	61.3	84	56.4	0	—	0	0	—	61.3	61.5	61.5	30.174	0	0	0.039	0	63.8	75	342	100	16
20-Sep0.979166666	9/20/2005	11:30 PM	61.2	61.3	61.2	85	56.7	0	—	0	0	—	61.2	61.4	61.4	30.176	0	0	0.04	0	63.6	77	342	100	15
20-Sep0.989583333	9/20/2005	11:45 PM	61	61	61	85	56.5	0	—	0	0	—	61	61.2	61.2	30.177	0	0	0.042	0	63.5	77	341	99.7	15
21-Sep0	9/21/2005	12:00 AM	60.7	61	60.7	86	56.8	0	—	0	0	—	60.7	60.9	60.9	30.174	0	0	0.045	0	63.3	78	342	100	15
21-Sep0.010416666	9/21/2005	12:15 AM	60.7	60.7	60.7	86	56.5	0	—	0	0	—	60.7	60.9	60.9	30.176	0	0	0.045	0	63.3	79	341	99.7	15
21-Sep0.020833333	9/21/2005	12:30 AM	60.5	60.7	60.5	86	56.3	0	—	0	0	—	60.5	60.7	60.7	30.179	0	0	0.047	0	63.3	79	341	99.7	16
21-Sep0.03125	9/21/2005	12:45 AM	60.4	60.5	60.4	86	56.2	0	—	0	0	—	60.4	60.6	60.6	30.176	0	0	0.048	0	63.2	79	342	100	15
21-Sep0.041666666	9/21/2005	1:00 AM	60.2	60.4	60.2	87	56.3	0	—	0	0	—	60.2	60.4	60.4	30.176	0	0	0.05	0	63	79	341	99.7	15
21-Sep0.052083333	9/21/2005	1:15 AM	60.2	60.2	60.2	87	56.3	0	—	0	0	—	60.2	60.4	60.4	30.175	0	0	0.05	0	63	79	342	100	15
21-Sep0.0625	9/21/2005	1:30 AM	60.1	60.2	60.1	87	56.2	0	—	0	0	—	60.1	60.3	60.3	30.174	0	0	0.051	0	62.9	79	342	100	15
21-Sep0.072916666	9/21/2005	1:45 AM	59.9	60.1	59.9	87	56	0	—	0	0	—	59.9	60.1	60.1	30.176	0	0	0.053	0	62.8	79	342	100	15
21-Sep0.083333333	9/21/2005	2:00 AM	59.9	59.9	59.9	88	56.3	0	—	0	0	—	59.9	60.1	60.1	30.173	0	0	0.053	0	62.7	79	342	100	15
21-Sep0.09375	9/21/2005	2:15 AM	59.8	59.9	59.8	88	56.2	0	—	0	0	—	59.8	60	60	30.154	0	0	0.054	0	62.5	79	342	100	15
21-Sep0.104166666	9/21/2005	2:30 AM	59.5	59.8	59.5	88	55.9	0	—	0	0	—	59.5	59.7	59.7	30.162	0	0	0.057	0	62.5	79	342	100	15
21-Sep0.114583333	9/21/2005	2:45 AM	59.3	59.5	59.3	88	55.7	0	—	0	0	—	59.3	59.4	59.4	30.159	0	0	0.059	0	62.4	79	342	100	15
21-Sep0.125	9/21/2005	3:00 AM	59.2	59.3	59.2	89	56	0	S	0	1	S	59.2	59.4	59.4	30.158	0	0	0.05	0	62.2	79	342	100	15
21-Sep0.135416666	9/21/2005	3:15 AM	59	59.2	59	89	55.8	0	—	0	0	—	59	59.2	59.2	30.153	0	0	0.052	0	62.1	79	341	99.7	15
21-Sep0.145833333	9/21/2005	3:30 AM	59	59	59	90	56.1	0	ESE	0	1	ESE	59	59.2	59.2	30.149	0	0	0.053	0	61.9	79	341	99.7	15
21-Sep0.15625	9/21/2005	3:45 AM	59.2	59.2	59	91	56.6	0	—	0	0	—	59.2	59.5	59.5	30.154	0	0	0.06	0	61.8	79	340	99.4	15
21-Sep0.166666666	9/21/2005	4:00 AM	59	59.2	59	90	56.1	0	—	0	0	—	59	59.2	59.2	30.15	0	0	0.063	0	61.8	79	342	100	15
21-Sep0.177083333	9/21/2005	4:15 AM	58.9	59	58.9	90	56	0	—	0	0	—	58.9	59.1	59.1	30.149	0	0	0.064	0	61.8	79	339	98.1	15
21-Sep0.1875	9/21/2005	4:30 AM	58.7	58.9	58.7	90	55.8	0	—	0	0	—	58.7	58.9	58.9	30.15	0	0	0.066	0	61.6	80	340	99.4	15
21-Sep0.197916666	9/21/2005	4:45 AM	58.6	58.7	58.6	90	55.7	0	—	0	0	—	58.6	58.8	58.8	30.153	0	0	0.067	0	61.4	80	341	99.7	15
21-Sep0.208333333	9/21/2005	5:00 AM	58.4	58.6	58.4	90	55.5	0	—	0	0	—	58.4	58.5	58.5	30.148	0	0	0.069	0	61.3	80	340	99.4	15
21-Sep0.21875	9/21/2005	5:15 AM	58.3	58.4	58.3	90	55.4	0	—	0	0	—	58.3	58.4	58.4	30.149	0	0	0.07	0	61	80	342	100	15
21-Sep0.229166666	9/21/2005	5:30 AM	58.1	58.3	58.1	91	55.5	0	—	0	0	—	58.1	58.2	58.2	30.151	0	0	0.072	0	60.8	80	341	99.7	15
21-Sep0.239583333	9/21/2005	5:45 AM	58	58.1	58	90	55.1	0	—	0	0	—	58	58.1	58.1	30.158	0	0	0.073	0	60.5	80	342	100	15
21-Sep0.25	9/21/2005	6:00 AM	57.8	57.8	57.8	91	55	0	—	0	0	—	57.8	57.7	57.7	30.157	0	0	0.077	0	60.2	80	342	100	15
21-Sep0.260416666	9/21/2005	6:15 AM	57.8	57.8	57.8	91	55	0	—	0	0	—	57.6	57.7	57.7	30.157	0	0	0.077	0	60	80	340	99.4	15
21-Sep0.270833333	9/21/2005	6:30 AM	57.8	57.8	57.8	91	56.2	0	—	0	0	—	57.8	57.9	57.9	30.162	0	0	0.075	0	59.7	81	342	100	15
21-Sep0.28125	9/21/2005	6:45 AM	57.8	57.8	57.8	91	56.2	0	—	0	0	—	57.8	57.9	57.9	30.16	0	0	0.075	0	59.6	82	342	100	15
21-Sep0.291666666	9/21/2005	7:00 AM	57.6	57.8	57.6	91	56	0	—	0	0	—	57.6	57.7	57.7	30.163	0	0	0.077	0	59.6	83	338	98.8	15
21-Sep0.302083333	9/21/2005	7:15 AM	57.5	57.6	57.5	91	55	0	—	0	0	—	57.6	57.7	57.7	30.168	0	0	0.077	0	59.7	84	335	98	15
21-Sep0.3125	9/21/2005	7:30 AM	58	58	57.6	91	55.4	0	—	0	0	—	58	58.1	58.1	30.173	0	0	0.078	0	60.3	83	338	98.8	15
21-Sep0.322916666	9/21/2005	7:45 AM	58.4	58.4	58	91	55.8	0	—	0	0	—	58.4	58.6	58.6	30.179	0	0	0.069	0	61.1	84	120	35.1	15
21-Sep0.333333333	9/21/2005	8:00 AM	59.3	59.3	58.4	91	56.7	0	SSE	0	1	SSE	59.3	59.6	59.6	30.176	0	0	0.059	0	62.1	84	336	98.2	15
21-Sep0.34375	9/21/2005	8:15 AM	60.2	60.2	59.3	89	56.9	0	S	0	1	SSE	60.2	60.5	60.5	30.176	0	0	0.05	0	63.3	84	342	100	15
21-Sep0.354166666	9/21/2005	8:30 AM	61.6	61.6	60.2	86	57.3	0	SSW	0	2	S	61.5	61.8	61.8	30.173	0	0	0.036	0	64.8	83	342	100	15
21-Sep0.364583333	9/21/2005	8:45 AM	64	64	61.6	79	57.4	0	NNW	0	1	NNW	64	64.4	64.4	30.174	0	0	0.01	0	66.1	83	342	100	15
21-Sep0.375	9/21/2005	9:00 AM	65.3	65.3	64	77	57.9	0	—	0	0	—	65.3	65.8	65.8	30.171	0	0	0	0.003	67.5	82	342	100	15
21-Sep0.385416666	9/21/2005	9:15 AM	66.9	66.9	65.3	72	57.8	0	N	0	3	N	66.9	67.4	67.4	30.169	0	0	0	0.02	69.4	81	342	100	15
21-Sep0.395833333	9/21/2005	9:30 AM	68.3	68.3	66.9	65	57.7	0	NW	0	2	NW	68.3	68.8	68.8	30.168	0	0	0.034	0	70.9	80	341	99.7	15
21-Sep0.40625	9/21/2005	9:45 AM	69.1	69.3	68.3	64	56.4	0	NNW	0	1	WNW	69.1	68.9	68.9	30.164	0	0	0.043	0	72.4	79	342	100	16
21-Sep0.416666666	9/21/2005	10:00 AM	69.8	69.8	69.1	64	57.1	0	N	0	2	N	69.8	69.4	69.4	30.161	0	0	0.05	0	73.6	77	341	99.7	15
21-Sep0.427083333	9/21/2005	10:15 AM	70.4	70.4	69.9	63	57.2	0	N	0	2	N	70.4	70	70	30.16	0	0	0.056	0	76.3	71	341	99.7	15
21-Sep0.4375	9/21/2005	10:30 AM	72	72	70.4	62	58.3	0	NNW	0	2	NNW	72	72.1	72.1	30.154	0	0	0.073	0	78.2	69	342	100	15
21-Sep0.447916666	9/21/2005	10:45 AM	72.8	72.8	72	60	58.1	0	N	0	2	N	72.8	73.1	73.1	30.146	0	0	0.081	0	78.8	67	342	100	15
21-Sep0.458333333	9/21/2005	11:00 AM	73.9	73.9	72.8	58	58.2	0	N	0	1	N	73.9	74.4	74.4	30.145	0	0	0.093	0	79	64	340	99.4	16
21-Sep0.46875	9/21/2005	11:15 AM	74.2	74.2	73.9	57	58	0	ESE	0	3	ESE	74.2	74.7	74.7	30.139	0	0	0.098	0	78.9	62	341	99.7	15
21-Sep0.479166666	9/21/2005	11:30 AM	74.9	74.9	74.2	56	58.1	0	ESE	0	3	E	74.9	75.5	75.5	30.132	0	0	0.103	0	81.4	59	340	99.4	15
21-Sep0.489583333	9/21/2005	11:45 AM	75.5	75.5	74.9	54	58.6	0	N	0	2	ESE	75.5	75.7	75.7	30.128	0	0	0.12	0	82	55	342	100	15
21-Sep0.5	9/21/2005	12:00 PM	77.4	77.4	75.5	53	58.9	0	NNE	0	2	E	77.4	77.6	77.6	30.116	0	0	0.129	0	83.1	49	342	100	15
21-Sep0.510416666	9/21/2005	12:15 PM	78.5	78.5	77.4	53	59.8	0	NE	0	2	N	78.5	78.9	78.9	30.113	0	0	0.141	0	83.9	39	342	100	15
21-Sep0.520833333	9/21/2005	12:30 PM	79.4	79.4	78.5	52	60.2	0	N	0	2	N	79.4	79.8	79.8	30.106	0	0	0	0.15	84.8	38	340	99.4	15
21-Sep0.53125	9/21/2005	12:45 PM	80.1	80.1	79.4	50	59.8	0	ENE	0	3	ENE	80.1	80.2	80.2	30.097	0	0	0	0.157	90.5	33	341	99.7	15

Appendix 6:
PRE-IMPORT FILL CHARACTERIZATION SOIL SAMPLING

ANALYTICAL REPORT

--- CA Title 22 Metals (17) ---

Client Name:	Performance Excavators	Date Sampled:	08/24/05
Project Manager:	Terry Carter	Date Analyzed:	08/25/05
Project Name:	Gonzales	Date Reported:	08/25/05
Sample Matrix:	Soil	Unit Reported:	µg/kg or ppb

C&E LAB ID	50824H-1				
SAMPLE ID	I F				
DF	1				

COMPOUND	Method	Result	RL	Result	RL	Result	RL	Result	RL	Result	RL
Antimony (Sb)	6010	ND	5								
Arsenic (As)	6010	ND	5								
Barium (Ba)	6010	69	5								
Beryllium (Be)	6010	ND	0.5								
Cadmium (Cd)	6010	ND	0.5								
Chromium (Cr)	6010	26	1								
Cobalt (Co)	6010	8	5								
Copper (Cu)	6010	12	1								
Lead (Pb)	6010	8	1								
Mercury (Hg)	7471	ND	0.1								
Molybdenum (Mo)	6010	ND	5								
Nickel (Ni)	6010	13	5								
Selenium (Se)	6010	ND	1								
Silver (Ag)	6010	ND	1								
Thallium (Tl)	6010	ND	5								
Vanadium (V)	6010	38	5								
Zinc (Zn)	6010	32	1								

ND = Not detected at the indicated reporting limit; DF = Dilution Factor; RL = Reporting limit

ANALYTICAL REPORT

--- EPA 8270C (SVOCs) ---

Client Name:	Performance Excavators	Date Sampled:	08/24/05
Project Manager:	Terry Carter	Date Extracted:	08/25/05
Project Name:	Gonzales	Date Analyzed:	08/25/05
Sample Matrix:	Soil	Date Reported:	08/25/05

C&E LAB ID	50824H-1				
SAMPLE ID	I F				
DF	1				

Unit Reported: µg/kg or ppb

COMPOUND	Result	RL	Result	RL	Result	RL	Result	RL	Result	RL
N-nitrosodimethylamine	ND	250								
Bis (2-Chloroethyl) Ether	ND	250								
2-Chlorophenol	ND	250								
Phenol	ND	250								
1,3-Dichlorobenzene	ND	250								
1,4-Dichlorobenzene	ND	250								
1,2-Dichlorobenzene	ND	250								
Bis (2-Chloroisopropyl) Ether	ND	250								
Hexachloroethane	ND	250								
2-Methyl Phenol	ND	250								
N-Nitrosodi-N-Propylamine	ND	250								
4-Methylphenol	ND	250								
Nitrobenzene	ND	250								
Isophorone	ND	250								
2-Nitrophenol	ND	250								
2,4-Dimethylphenol	ND	250								
Bis (2-Chloroethoxy) Methane	ND	250								
2,4-Dichlorophenol	ND	250								
1,2,3-Trichlorobenzene	ND	250								
Naphthalene	ND	250								
4-Chloroaniline	ND	500								
Hexachlorobutadiene	ND	250								
1-Methylnaphthalene	ND	250								
4-Chloro-3-Methylphenol	ND	250								
Hexachlorocyclopentadiene	ND	250								
2,4,6-Trichlorophenol	ND	250								
2,3,4-Trichlorophenol	ND	250								
1-Chloronaphthalene	ND	250								
2-Nitroaniline	ND	250								
Acenaphthylene	ND	250								
Dimethyl Phthalate	ND	250								
2,6-Dinitrotoluene	ND	250								
Acenaphthene	ND	250								
3-Nitroaniline	ND	500								
4-Nitrophenol	ND	500								
Dibenzofuran	ND	250								

To be continued on page 2

ANALYTICAL REPORT

--- EPA 8270C (SVOCs) ---

Client Name:	Performance Excavators	Date Sampled:	08/24/05
Project Manager:	Terry Carter	Date Extracted:	08/25/05
Project Name:	Gonzales	Date Analyzed:	08/25/05
Sample Matrix:	Soil	Date Reported:	08/25/05

C&E LAB ID	50824H-1				
SAMPLE ID	I F				
DF	1				

Unit Reported: µg/kg or ppb

COMPOUND	Result	RL	Result	RL	Result	RL	Result	RL	Result	RL
2,4-Dinitrotoluene	ND	250								
2,4-Dinitrophenol	ND	250								
Fluorene	ND	250								
4-Chlorophenyl Phenyl Ether	ND	250								
Diethylphthalate	ND	250								
4-Nitroaniline	ND	250								
Azobenzene	ND	250								
4',6-Dinitro-2-Methyl Phenol	ND	250								
4-Bromophenyl Phenyl Ether	ND	250								
Hexachlorobenzene	ND	250								
Pentachlorophenol	ND	250								
Phenanthrene	ND	250								
Anthracene	ND	250								
Carbazole	ND	250								
Di-N-Butylphthalate	ND	250								
Fluoranthene	ND	250								
Pyrene	ND	250								
Butylbenzylphthalate	ND	250								
Benzo(a)Anthracene	ND	250								
Chrysene	ND	250								
Bis (2-Ethylhexyl) Phthalate	ND	250								
Di-N-Octylphthalate	ND	250								
Benzo (b) Fluoranthene	ND	250								
Benzo (k) Fluoranthene	ND	250								
Benzo (a) Pyrene	ND	250								
Indeno (1,2,3-c,d) Pyrene	ND	250								
Dibenzo (a,h) Anthracene	ND	250								
Benzo (g,h,i) Perylene	ND	250								

Surrogate Compounds	% Surrogate Recovery (55-140)				
2-Fluorobiphenyl	82				
2-Fluorophenol	77				
Nitrobenzene-d5	80				
Phenol-d5	72				
p-terphenyl-d14	77				
2,4,6-tribromophenol	65				

ND = Not detected at the indicated reporting limit; DF = Dilution Factor; RL = Reporting limit

MI = Matrix Interference; unquantifiable due to coeluting organics in sample.

ANALYTICAL REPORT

--- EPA 8260B (VOCs) ---

Client Name:	Performance Excavators	Date Sampled:	08/24/05
Project Manager:	Terry Carter	Date Analyzed:	08/24/05
Project Name:	Gonzales	Date Reported:	08/25/05
Sample Matrix:	Soil	Unit Reported:	µg/kg or ppb

C&E LAB ID	50824HY-1				
SAMPLE ID	I F				
DF	1				

COMPOUND	Result	RL	Result	RL	Result	RL	Result	RL	Result	RL
Acetone	ND	2								
Benzene	ND	2								
Bromodichloromethane	ND	2								
Bromoform	ND	2								
Bromomethane	ND	2								
2-Butanone (MEK)	ND	2								
Carbon Disulfide	ND	2								
Carbon Tetrachloride	ND	2								
Chlorobenzene	ND	2								
Chloroethane	ND	2								
Chloroform	ND	2								
Chloromethane	ND	2								
Cyclohexane	ND	2								
Dibromochloromethane	ND	2								
1,2-Dibromo-3-Chloropropane	ND	2								
1,2-Dibromoethane	ND	2								
1,2-Dichlorobenzene	ND	2								
1,3-Dichlorobenzene	ND	2								
1,4-Dichlorobenzene	ND	2								
Dichlorodifluoromethane	ND	2								
1,1-Dichloroethane	ND	2								
1,2-Dichloroethane	ND	2								
1,1-Dichloroethene	ND	2								
cis-1,2-Dichloroethene	ND	2								
trans-1,2-Dichloroethene	ND	2								
1,2-Dichloropropane	ND	2								

To be continued on page 2

ANALYTICAL REPORT

--- EPA 8260B (VOCs) ---

Client Name:	Performance Excavators	Date Sampled:	08/24/05
Project Manager:	Terry Carter	Date Analyzed:	08/24/05
Project Name:	Gonzales	Date Reported:	08/25/05
Sample Matrix:	Soil	Unit Reported:	µg/kg or ppb

C&E LAB ID	50824HY-1				
SAMPLE ID	I F				
DF	1				

COMPOUND	Result	RL	Result	RL	Result	RL	Result	RL	Result	RL
trans-1,3-Dichloropropene	ND	2								
cis-1,3-Dichloropropene	ND	2								
Ethylbenzene	ND	2								
2-Hexanone	ND	2								
Methyl Acetate	ND	2								
Methylcyclohexane	ND	2								
Methylene Chloride	ND	2								
4-Methyl-2-Pentanone	ND	2								
Styrene	ND	2								
Isopropylbenzene	ND	2								
4-Isopropyltoluene	ND	2								
1,1,2,2-Tetrachloroethane	ND	2								
Tetrachloroethene	ND	2								
Toluene	ND	2								
1,2,4-Trichlorobenzene	ND	2								
1,1,1-Trichloroethane	ND	2								
1,1,2-Trichloroethane	ND	2								
Trichloroethene	ND	2								
Trichlorofluoromethane	ND	2								
1,1,2-Trichlorotrifluoroethane	ND	2								
Vinyl Chloride	ND	2								
Total Xylenes	ND	2								

Surrogate Compounds	% Surrogate Recovery (70-130)				
Dibromofluoromethane	95				
Toluene-D8	105				
4-Bromofluorobenzene	110				

ND = Not detected at the indicated reporting limit; DF = Dilution Factor; RL = Reporting limit

MI= Matrix Interference; unquantifiable due to coeluting organics in sample

ANALYTICAL REPORT

--- 8015M (Hydrocarbon Characterization) ---

Client Name:	Performance Excavators	Date Sampled:	08/24/05
Project Manager:	Terry Carter	Date Analyzed:	08/25/05
Project Name:	Gonzales	Date Reported:	08/25/05
Sample Matrix:	Soil	Unit Reported:	mg/kg or ppm

C&E LAB ID	SAMPLE ID	DF	C_4-C_{12}		C_{13}-C_{22}		C_{23}-C_{40}		%Surrogate
			Result	RL	Result	RL	Result	RL	(70-130)
50824H-1	I F	1	ND	0.1	ND	10	ND	50	100

ND = Not detected at the indicated reporting limit; DF = Dilution Factor; RL = Reporting limit

MI = Matrix Interference; unquantifiable due to coeluting organics in sample.

Appendix 7:
IMPORT FILL CONFIRMATION SOIL SAMPLING

ANALYTICAL REPORT

--- CA Title 22 Metals (17) ---

Client Name:	Performance Excavators	Date Sampled:	09/21/05
Project Manager:	Terry Carter	Date Analyzed:	09/22/05
Project Name:	Cudahy	Date Reported:	09/27/05
Sample Matrix:	Soil	Unit Reported:	mg/kg or ppm

C&E LAB ID	50921F-1	50921F-2			
SAMPLE ID	BB Fill 3	Gon Fill 3			
DF	1	1			

COMPOUND	Method	Result	RL	Result	RL	Result	RL	Result	RL	Result	RL
Antimony (Sb)	6010	ND	5	ND	5						
Arsenic (As)	6010	ND	5	ND	5						
Barium (Ba)	6010	54	5	64	5						
Beryllium (Be)	6010	ND	0.5	ND	0.5						
Cadmium (Cd)	6010	ND	0.5	ND	0.5						
Chromium (Cr)	6010	13	1	14	1						
Cobalt (Co)	6010	8	5	9	5						
Copper (Cu)	6010	16	1	18	1						
Lead (Pb)	6010	12	1	14	1						
Mercury (Hg)	7471	ND	0.1	ND	0.1						
Molybdenum (Mo)	6010	ND	5	ND	5						
Nickel (Ni)	6010	9	5	8	5						
Selenium (Se)	6010	ND	1	ND	1						
Silver (Ag)	6010	ND	1	ND	1						
Thallium (Tl)	6010	ND	5	ND	5						
Vanadium (V)	6010	25	5	26	5						
Zinc (Zn)	6010	45	1	54	1						

ND = Not detected at the indicated reporting limit; DF = Dilution Factor; RL = Reporting limit

ANALYTICAL REPORT

--- EPA 6010B (Lead) ---

Client Name:	Performance Excavators	Date Sampled:	09/19/05
Project Manager:	Terry Carter	Date Analyzed:	09/21/05
Project Name:	Cudahy	Date Reported:	09/27/05
Sample Matrix:	Soil	Unit Reported:	mg/kg or ppm

C&E LAB ID	SAMPLE ID	DF	RESULT	RL
50919B-1	Gon Fill 1	1	9	1
50919B-2	BB Fill 1	1	14	1

ND = Not detected at the indicated reporting limit; DF = Dilution Factor; RL = Reporting limit

ANALYTICAL REPORT

---EPA 6010B (Arsenic) ---

Client Name:	Performance Excavators	Date Sampled:	09/19/05
Project Manager:	Terry Carter	Date Analyzed:	09/21/05
Project Name:	Cudahy	Date Reported:	09/27/05
Sample Matrix:	Soil	Unit Reported:	mg/kg or ppm

C&E LAB ID	SAMPLE ID	DF	RESULT	RL
50919B-1	Gon Fill 1	1	ND	1
50919B-2	BB Fill 1	1	ND	1

ND = Not detected at the indicated reporting limit; DF = Dilution Factor; RL = Reporting limit

ANALYTICAL REPORT

--- EPA 8270C (SVOCs) ---

Client Name: Performance Excavators
Project Manager: Terry Carter
Project Name: Cudahy
Sample Matrix: Soil

Date Sampled: 09/20/05
Date Extracted: 09/22/05
Date Analyzed: 09/23/05
Date Reported: 09/27/05

C&E LAB ID	50921G-1	50921G-2			
SAMPLE ID	BB Fill 2	Gon Fill 2			
DF	1	1			

Unit Reported: µg/kg or ppb

COMPOUND	Result	RL	Result	RL	Result	RL	Result	RL	Result	RL
N-nitrosodimethylamine	ND	250	ND	250						
Bis (2-Chloroethyl) Ether	ND	250	ND	250						
2-Chlorophenol	ND	250	ND	250						
Phenol	ND	250	ND	250						
1,3-Dichlorobenzene	ND	250	ND	250						
1,4-Dichlorobenzene	ND	250	ND	250						
1,2-Dichlorobenzene	ND	250	ND	250						
Bis (2-Chloroisopropyl) Ether	ND	250	ND	250						
Hexachloroethane	ND	250	ND	250						
2-Methyl Phenol	ND	250	ND	250						
N-Nitrosodi-N-Propylamine	ND	250	ND	250						
4-Methylphenol	ND	250	ND	250						
Nitrobenzene	ND	250	ND	250						
Isophorone	ND	250	ND	250						
2-Nitrophenol	ND	250	ND	250						
2,4-Dimethylphenol	ND	250	ND	250						
Bis (2-Chloroethoxy) Methane	ND	250	ND	250						
2,4-Dichlorophenol	ND	250	ND	250						
1,2,3 Trichlorobenzene	ND	250	ND	250						
Naphthalene	ND	250	ND	250						
4-Chloroaniline	ND	500	ND	500						
Hexachlorobutadiene	ND	250	ND	250						
1-Methylnaphthalene	ND	250	ND	250						
4-Chloro-3-Methylphenol	ND	250	ND	250						
Hexachlorocyclopentadiene	ND	250	ND	250						
2,4,6-Trichlorophenol	ND	250	ND	250						
2,3,4-Trichlorophenol	ND	250	ND	250						
1-Chloronaphthalene	ND	250	ND	250						
2-Nitroaniline	ND	250	ND	250						
Acenaphthylene	ND	250	ND	250						
Dimethyl Phthalate	ND	250	ND	250						
2,6-Dinitrotoluene	ND	250	ND	250						
Acenaphthene	ND	250	ND	250						
3-Nitroaniline	ND	500	ND	500						
4-Nitrophenol	ND	500	ND	500						
Dibenzofuran	ND	250	ND	250						

To be continued on page 2

ANALYTICAL REPORT

--- EPA 8270C (SVOCs) ---

Client Name:	Performance Excavators	Date Sampled:	09/20/05
Project Manager:	Terry Carter	Date Extracted:	09/22/05
Project Name:	Cudahy	Date Analyzed:	09/23/05
Sample Matrix:	Soil	Date Reported:	09/27/05

C&E LAB ID	50921G-1	50921G-2			
SAMPLE ID	BB Fill 2	Gon Fill 2			
DF	1	1			

Unit Reported: µg/kg or ppb

COMPOUND	Result	RL	Result	RL	Result	RL	Result	RL	Result	RL
2,4-Dinitrotoluene	ND	250	ND	250						
2,4-Dinitrophenol	ND	250	ND	250						
Fluorene	ND	250	ND	250						
4-Chlorophenyl Phenyl Ether	ND	250	ND	250						
Diethylphthalate	ND	250	ND	250						
4-Nitroaniline	ND	250	ND	250						
Azobenzene	ND	250	ND	250						
4,6-Dinitro-2-Methyl Phenol	ND	250	ND	250						
4-Bromophenyl Phenyl Ether	ND	250	ND	250						
Hexachlorobenzene	ND	250	ND	250						
Pentachlorophenol	ND	250	ND	250						
Phenanthrene	ND	250	ND	250						
Anthracene	ND	250	ND	250						
Carbazole	ND	250	ND	250						
Di-N-Butylphthalate	ND	250	ND	250						
Fluoranthene	ND	250	ND	250						
Pyrene	ND	250	ND	250						
Butylbenzylphthalate	ND	250	ND	250						
Benzo(a)Anthracene	ND	250	ND	250						
Chrysene	ND	250	ND	250						
Bis (2-Ethylhexyl) Phthalate	ND	250	ND	250						
Di-N-Octylphthalate	ND	250	ND	250						
Benzo (b) Fluoranthene	ND	250	ND	250						
Benzo (k) Fluoranthene	ND	250	ND	250						
Benzo (a) Pyrene	ND	250	ND	250						
Indeno (1,2,3-c,d) Pyrene	ND	250	ND	250						
Dibenzo (a,h) Anthracene	ND	250	ND	250						
Benzo (g,h,i) Perylene	ND	250	ND	250						

Surrogate Compounds	% Surrogate Recovery (40-140)				
2-Fluorobiphenyl	84	76			
2-Fluorophenol	80	74			
Nitrobenzene-d5	90	81			
Phenol-d5	86	79			
p-terphenyl-d14	92	83			
2,4,6-tribromophenol	73	68			

ND = Not detected at the indicated reporting limit; DF = Dilution Factor; RL = Reporting limit

MI = Matrix Interference; unquantifiable due to coeluting organics in sample

ANALYTICAL REPORT

--- EPA 8270C (SVOCs) ---

Client Name:	Performance Excavators	Date Sampled:	09/19/05
Project Manager:	Terry Carter	Date Extracted:	09/20/05
Project Name:	Cudahy	Date Analyzed:	09/23/05
Sample Matrix:	Soil	Date Reported:	09/27/05

C&E LAB ID	50919B-1	50919B-2			
SAMPLE ID	Gon Fill 1	BB Fill 1			
DF	1	1			

Unit Reported: µg/kg or ppb

COMPOUND	Result	RL	Result	RL	Result	RL	Result	RL	Result	RL
N-nitrosodimethylamine	ND	250	ND	250						
Bis (2-Chloroethyl) Ether	ND	250	ND	250						
2-Chlorophenol	ND	250	ND	250						
Phenol	ND	250	ND	250						
1,3-Dichlorobenzene	ND	250	ND	250						
1,4-Dichlorobenzene	ND	250	ND	250						
1,2-Dichlorobenzene	ND	250	ND	250						
Bis (2-Chloroisopropyl) Ether	ND	250	ND	250						
Hexachloroethane	ND	250	ND	250						
2-Methyl Phenol	ND	250	ND	250						
N-Nitrosodi-N-Propylamine	ND	250	ND	250						
4-Methylphenol	ND	250	ND	250						
Nitrobenzene	ND	250	ND	250						
Isophorone	ND	250	ND	250						
2-Nitrophenol	ND	250	ND	250						
2,4-Dimethylphenol	ND	250	ND	250						
Bis (2-Chloroethoxy) Methane	ND	250	ND	250						
2,4-Dichlorophenol	ND	250	ND	250						
1,2,3-Trichlorobenzene	ND	250	ND	250						
Naphthalene	ND	250	ND	250						
4-Chloroaniline	ND	500	ND	500						
Hexachlorobutadiene	ND	250	ND	250						
1-Methylnaphthalene	ND	250	ND	250						
4-Chloro-3-Methylphenol	ND	250	ND	250						
Hexachlorocyclopentadiene	ND	250	ND	250						
2,4,6-Trichlorophenol	ND	250	ND	250						
2,3,4-Trichlorophenol	ND	250	ND	250						
1-Chloronaphthalene	ND	250	ND	250						
2-Nitroaniline	ND	250	ND	250						
Acenaphthylene	ND	250	ND	250						
Dimethyl Phthalate	ND	250	ND	250						
2,6-Dinitrotoluene	ND	250	ND	250						
Acenaphthene	ND	250	ND	250						
3-Nitroaniline	ND	500	ND	500						
4-Nitrophenol	ND	500	ND	500						
Dibenzofuran	ND	250	ND	250						

To be continued on page 2

ANALYTICAL REPORT

--- EPA 8270C (SVOCs) ---

Client Name:	Performance Excavators	Date Sampled:	09/19/05
Project Manager:	Terry Carter	Date Extracted:	09/20/05
Project Name:	Cudahy	Date Analyzed:	09/23/05
Sample Matrix:	Soil	Date Reported:	09/27/05

C&E LAB ID	50919B-1	50919B-2			
SAMPLE ID	Gon Fill 1	BB Fill 1			
DF	1	1			

Unit Reported: µg/kg or ppb

COMPOUND	Result	RL	Result	RL	Result	RL	Result	RL	Result	RL
2,4-Dinitrotoluene	ND	250	ND	250						
2,4-Dinitrophenol	ND	250	ND	250						
Fluorene	ND	250	ND	250						
4-Chlorophenyl Phenyl Ether	ND	250	ND	250						
Diethylphthalate	ND	250	ND	250						
4-Nitroaniline	ND	250	ND	250						
Azobenzene	ND	250	ND	250						
4,6-Dinitro-2-Methyl Phenol	ND	250	ND	250						
4-Bromophenyl Phenyl Ether	ND	250	ND	250						
Hexachlorobenzene	ND	250	ND	250						
Pentachlorophenol	ND	250	ND	250						
Phenanthrene	ND	250	ND	250						
Anthracene	ND	250	ND	250						
Carbazole	ND	250	ND	250						
Di-N-Butylphthalate	ND	250	ND	250						
Fluoranthene	ND	250	ND	250						
Pyrene	ND	250	ND	250						
Butylbenzylphthalate	ND	250	ND	250						
Benzo(a)Anthracene	ND	250	ND	250						
Chrysene	ND	250	ND	250						
Bis (2-Ethylhexyl) Phthalate	ND	250	ND	250						
Di-N-Octylphthalate	ND	250	ND	250						
Benzo (b) Fluoranthene	ND	250	ND	250						
Benzo (k) Fluoranthene	ND	250	ND	250						
Benzo (a) Pyrene	ND	250	ND	250						
Indeno (1,2,3-c,d) Pyrene	ND	250	ND	250						
Dibenzo (a,h) Anthracene	ND	250	ND	250						
Benzo (g,h,i) Perylene	ND	250	ND	250						

Surrogate Compounds	% Surrogate Recovery (40-140)				
2-Fluorobiphenyl	72	80			
2-Fluorophenol	67	73			
Nitrobenzene-d5	79	86			
Phenol-d5	61	78			
p-terphenyl-d14	83	89			
2,4,6-tribromophenol	54	61			

ND = Not detected at the indicated reporting limit; DF = Dilution Factor; RL = Reporting limit

MI = Matrix Interference; unquantifiable due to coeluting organics in sample

ANALYTICAL REPORT

--- EPA 8260B (VOCs) ---

Client Name:	Performance Excavators	Date Sampled:	09/22-23/05
Project Manager:	Terry Carter	Date Analyzed:	09/26/05
Project Name:	BB Park	Date Reported:	10/03/05
Sample Matrix:	Soil	Unit Reported:	µg/kg or ppb

C&E LAB ID	50926D-1	50926D-2			
SAMPLE ID	BB Fill 4	BB Fill 5			
DF	1	1			

COMPOUND	Result	RL	Result	RL	Result	RL	Result	RL	Result	RL
Acetone	ND	2	ND	2						
Benzene	ND	2	ND	2						
Bromodichloromethane	ND	2	ND	2						
Bromoform	ND	2	ND	2						
Bromomethane	ND	2	ND	2						
2-Butanone (MEK)	ND	2	ND	2						
Carbon Disulfide	ND	2	ND	2						
Carbon Tetrachloride	ND	2	ND	2						
Chlorobenzene	ND	2	ND	2						
Chloroethane	ND	2	ND	2						
Chloroform	ND	2	ND	2						
Chloromethane	ND	2	ND	2						
Cyclohexane	ND	2	ND	2						
Dibromochloromethane	ND	2	ND	2						
1,2-Dibromo-3-Chloropropane	ND	2	ND	2						
1,2-Dibromoethane	ND	2	ND	2						
1,2-Dichlorobenzene	ND	2	ND	2						
1,3-Dichlorobenzene	ND	2	ND	2						
1,4-Dichlorobenzene	ND	2	ND	2						
Dichlorodifluoromethane	ND	2	ND	2						
1,1-Dichloroethane	ND	2	ND	2						
1,2-Dichloroethane	ND	2	ND	2						
1,1-Dichloroethene	ND	2	ND	2						
cis-1,2-Dichloroethene	ND	2	ND	2						
trans-1,2-Dichloroethene	ND	2	ND	2						
1,2-Dichloropropane	ND	2	ND	2						

To be continued on page 2

ANALYTICAL REPORT

--- EPA 8270C (SVOCs) ---

Client Name:	Performance Excavators	Date Sampled:	09/22-23/05
Project Manager:	Terry Carter	Date Extracted:	09/27/05
Project Name:	BB Park	Date Analyzed:	09/30/05
Sample Matrix:	Soil	Date Reported:	10/03/05

C&E LAB ID	50926D-1	50926D-2			
SAMPLE ID	BB Fill 4	BB Fill 5			
DF	1	1			

Unit Reported: µg/kg or ppb

COMPOUND	Result	RL	Result	RL	Result	RL	Result	RL	Result	RL
2,4-Dinitrotoluene	ND	250	ND	250						
2,4-Dinitrophenol	ND	250	ND	250						
Fluorene	ND	250	ND	250						
4-Chlorophenyl Phenyl Ether	ND	250	ND	250						
Diethylphthalate	ND	250	ND	250						
4-Nitroaniline	ND	250	ND	250						
Azobenzene	ND	250	ND	250						
4,6-Dinitro-2-Methyl Phenol	ND	250	ND	250						
4-Bromophenyl Phenyl Ether	ND	250	ND	250						
Hexachlorobenzene	ND	250	ND	250						
Pentachlorophenol	ND	250	ND	250						
Phenanthrene	ND	250	ND	250						
Anthracene	ND	250	ND	250						
Carbazole	ND	250	ND	250						
Di-N-Butylphthalate	ND	250	ND	250						
Fluoranthene	ND	250	ND	250						
Pyrene	ND	250	ND	250						
Butylbenzylphthalate	ND	250	ND	250						
Benzo(a)Anthracene	ND	250	ND	250						
Chrysene	ND	250	ND	250						
Bis (2-Ethylhexyl) Phthalate	ND	250	ND	250						
Di-N-Octylphthalate	ND	250	ND	250						
Benzo (b) Fluoranthene	ND	250	ND	250						
Benzo (k) Fluoranthene	ND	250	ND	250						
Benzo (a) Pyrene	ND	250	ND	250						
Indeno (1,2,3-c,d) Pyrene	ND	250	ND	250						
Dibenzo (a,h) Anthracene	ND	250	ND	250						
Benzo (g,h,i) Perylene	ND	250	ND	250						

Surrogate Compounds	% Surrogate Recovery (40-140)				
2-Fluorobiphenyl	72	81			
2-Fluorophenol	61	72			
Nitrobenzene-d5	83	389			
Phenol-d5	77	81			
p-terphenyl-d14	65	70			
2,4,6-tribromophenol	54	67			

ND = Not detected at the indicated reporting limit; DF = Dilution Factor; RL = Reporting limit

MI = Matrix Interference; unquantifiable due to coeluting organics in sample

ANALYTICAL REPORT

--- EPA 8270C (SVOCs) ---

Client Name: Performance Excavators
Project Manager: Terry Carter
Project Name: Cudahy
Sample Matrix: Soil

Date Sampled: 09/21/05
Date Extracted: 09/22/05
Date Analyzed: 09/23/05
Date Reported: 09/27/05

C&E LAB ID	50921F-1	50921F-2			
SAMPLE ID	BB Fill 3	Gon Fill 3			
DF	1	1			

Unit Reported: µg/kg or ppb

COMPOUND	Result	RL	Result	RL	Result	RL	Result	RL	Result	RL
N-nitrosodimethylamine	ND	250	ND	250						
Bis (2-Chloroethyl) Ether	ND	250	ND	250						
2-Chlorophenol	ND	250	ND	250						
Phenol	ND	250	ND	250						
1,3-Dichlorobenzene	ND	250	ND	250						
1,4-Dichlorobenzene	ND	250	ND	250						
1,2-Dichlorobenzene	ND	250	ND	250						
Bis (2-Chloroisopropyl) Ether	ND	250	ND	250						
Hexachloroethane	ND	250	ND	250						
2-Methyl Phenol	ND	250	ND	250						
N-Nitrosodi-N-Propylamine	ND	250	ND	250						
4-Methylphenol	ND	250	ND	250						
Nitrobenzene	ND	250	ND	250						
Isophorone	ND	250	ND	250						
2-Nitrophenol	ND	250	ND	250						
2,4-Dimethylphenol	ND	250	ND	250						
Bis (2-Chloroethoxy) Methane	ND	250	ND	250						
2,4-Dichlorophenol	ND	250	ND	250						
1,2,3-Trichlorobenzene	ND	250	ND	250						
Naphthalene	ND	250	ND	250						
4-Chloroaniline	ND	500	ND	500						
Hexachlorobutadiene	ND	250	ND	250						
1-Methylnaphthalene	ND	250	ND	250						
4-Chloro-3-Methylphenol	ND	250	ND	250						
Hexachlorocyclopentadiene	ND	250	ND	250						
2,4,6-Trichlorophenol	ND	250	ND	250						
2,3,4-Trichlorophenol	ND	250	ND	250						
1-Chloronaphthalene	ND	250	ND	250						
2-Nitroaniline	ND	250	ND	250						
Acenaphthylene	ND	250	ND	250						
Dimethyl Phthalate	ND	250	ND	250						
2,6-Dinitrotoluene	ND	250	ND	250						
Acenaphthene	ND	250	ND	250						
3-Nitroaniline	ND	500	ND	500						
4-Nitrophenol	ND	500	ND	500						
Dibenzofuran	ND	250	ND	250						

To be continued on page 2

ANALYTICAL REPORT

--- EPA 8270C (SVOCs) ---

Client Name: Performance Excavators
Project Manager: Terry Carter
Project Name: Cudahy
Sample Matrix: Soil

Date Sampled: 09/21/05
Date Extracted: 09/22/05
Date Analyzed: 09/23/05
Date Reported: 09/27/05

C&E LAB ID	50921F-1	50921F-2			
SAMPLE ID	BB Fill 3	Gon Fill 3			
DF	1	1			

Unit Reported: µg/kg or ppb

COMPOUND	Result	RL	Result	RL	Result	RL	Result	RL	Result	RL
2,4-Dinitrotoluene	ND	250	ND	250						
2,4-Dinitrophenol	ND	250	ND	250						
Fluorene	ND	250	ND	250						
4-Chlorophenyl Phenyl Ether	ND	250	ND	250						
Diethylphthalate	ND	250	ND	250						
4-Nitroaniline	ND	250	ND	250						
Azobenzene	ND	250	ND	250						
4,6-Dinitro-2-Methyl Phenol	ND	250	ND	250						
4-Bromophenyl Phenyl Ether	ND	250	ND	250						
Hexachlorobenzene	ND	250	ND	250						
Pentachlorophenol	ND	250	ND	250						
Phenanthrene	ND	250	ND	250						
Anthracene	ND	250	ND	250						
Carbazole	ND	250	ND	250						
Di-N-Butylphthalate	ND	250	ND	250						
Fluoranthene	ND	250	ND	250						
Pyrene	ND	250	ND	250						
Butylbenzylphthalate	ND	250	ND	250						
Benzo(a)Anthracene	ND	250	ND	250						
Chrysene	ND	250	ND	250						
Bis (2-Ethylhexyl) Phthalate	ND	250	ND	250						
Di-N-Octylphthalate	ND	250	ND	250						
Benzo (b) Fluoranthene	ND	250	ND	250						
Benzo (k) Fluoranthene	ND	250	ND	250						
Benzo (a) Pyrene	ND	250	ND	250						
Indeno (1,2,3-c,d) Pyrene	ND	250	ND	250						
Dibenzo (a,h) Anthracene	ND	250	ND	250						
Benzo (g,h,i) Perylene	ND	250	ND	250						

Surrogate Compounds	% Surrogate Recovery (40-140)				
2-Fluorobiphenyl	66	80			
2-Fluorophenol	73	68			
Nitrobenzene-d5	69	83			
Phenol-d5	65	62			
p-terphenyl-d14	77	90			
2,4,6-tribromophenol	58	53			

ND = Not detected at the indicated reporting limit; DF = Dilution Factor; RL = Reporting limit.
MI = Matrix Interference; unquantifiable due to coeluting organics in sample

ANALYTICAL REPORT

--- EPA 8270C (SVOCs) ---

Client Name:	Performance Excavators	Date Sampled:	09/22-23/05
Project Manager:	Terry Carter	Date Extracted:	09/27/05
Project Name:	Gonzales	Date Analyzed:	09/30/05
Sample Matrix:	Soil	Date Reported:	10/03/05

C&E LAB ID	50926E-1	50926E-2			
SAMPLE ID	Gon Fill 4	Gon Fill 5			
DF	1	1			

Unit Reported: µg/kg or ppb

COMPOUND	Result	RL	Result	RL	Result	RL	Result	RL	Result	RL
N-nitrosodimethylamine	ND	250	ND	250						
Bis (2-Chloroethyl) Ether	ND	250	ND	250						
2-Chlorophenol	ND	250	ND	250						
Phenol	ND	250	ND	250						
1,3-Dichlorobenzene	ND	250	ND	250						
1,4-Dichlorobenzene	ND	250	ND	250						
1,2-Dichlorobenzene	ND	250	ND	250						
Bis (2-Chloroisopropyl) Ether	ND	250	ND	250						
Hexachloroethane	ND	250	ND	250						
2-Methyl Phenol	ND	250	ND	250						
N-Nitrosodi-N-Propylamine	ND	250	ND	250						
4-Methylphenol	ND	250	ND	250						
Nitrobenzene	ND	250	ND	250						
Isophorone	ND	250	ND	250						
2-Nitrophenol	ND	250	ND	250						
2,4-Dimethylphenol	ND	250	ND	250						
Bis (2-Chloroethoxy) Methane	ND	250	ND	250						
2,4-Dichlorophenol	ND	250	ND	250						
1,2,3-Trichlorobenzene	ND	250	ND	250						
Naphthalene	ND	250	ND	250						
4-Chloroaniline	ND	500	ND	500						
Hexachlorobutadiene	ND	250	ND	250						
1-Methylnaphthalene	ND	250	ND	250						
4-Chloro-3-Methylphenol	ND	250	ND	250						
Hexachlorocyclopentadiene	ND	250	ND	250						
2,4,6-Trichlorophenol	ND	250	ND	250						
2,3,4-Trichlorophenol	ND	250	ND	250						
1-Chloronaphthalene	ND	250	ND	250						
2-Nitroaniline	ND	250	ND	250						
Acenaphthylene	ND	250	ND	250						
Dimethyl Phthalate	ND	250	ND	250						
2,6-Dinitrotoluene	ND	250	ND	250						
Acenaphthene	ND	250	ND	250						
3-Nitroaniline	ND	500	ND	500						
4-Nitrophenol	ND	500	ND	500						
Dibenzofuran	ND	250	ND	250						

To be continued on page 2

ANALYTICAL REPORT

--- EPA 8270C (SVOCs) ---

Client Name:	Performance Excavators	Date Sampled:	09/22-23/05
Project Manager:	Terry Carter	Date Extracted:	09/27/05
Project Name:	Gonzales	Date Analyzed:	09/30/05
Sample Matrix:	Soil	Date Reported:	10/03/05

C&E LAB ID	50926E-1	50926E-2			
SAMPLE ID	Gon Fill 4	GonFill 5			
DF	1	1			

Unit Reported: µg/kg or ppb

COMPOUND	Result	RL	Result	RL	Result	RL	Result	RL	Result	RL
2,4-Dinitrotoluene	ND	250	ND	250						
2,4-Dinitrophenol	ND	250	ND	250						
Fluorene	ND	250	ND	250						
4-Chlorophenyl Phenyl Ether	ND	250	ND	250						
Diethylphthalate	ND	250	ND	250						
4-Nitroaniline	ND	250	ND	250						
Azobenzene	ND	250	ND	250						
4,6-Dinitro-2-Methyl Phenol	ND	250	ND	250						
4-Bromophenyl Phenyl Ether	ND	250	ND	250						
Hexachlorobenzene	ND	250	ND	250						
Pentachlorophenol	ND	250	ND	250						
Phenanthrene	ND	250	ND	250						
Anthracene	ND	250	ND	250						
Carbazole	ND	250	ND	250						
Di-N-Butylphthalate	ND	250	ND	250						
Fluoranthene	ND	250	ND	250						
Pyrene	ND	250	ND	250						
Butylbenzylphthalate	ND	250	ND	250						
Benzo(a)Anthracene	ND	250	ND	250						
Chrysene	ND	250	ND	250						
Bis (2-Ethylhexyl) Phthalate	ND	250	ND	250						
Di-N-Octylphthalate	ND	250	ND	250						
Benzo (b) Fluoranthene	ND	250	ND	250						
Benzo (k) Fluoranthene	ND	250	ND	250						
Benzo (a) Pyrene	ND	250	ND	250						
Indeno (1,2,3-c,d) Pyrene	ND	250	ND	250						
Dibenzo (a,h) Anthracene	ND	250	ND	250						
Benzo (g,h,i) Perylene	ND	250	ND	250						

Surrogate Compounds	% Surrogate Recovery (40-140)				
2-Fluorobiphenyl	63	76			
2-Fluorophenol	80	63			
Nitrobenzene-d5	71	81			
Phenol-d5	85	70			
p-terphenyl-d14	69	68			
2,4,6-tribromophenol	71	59			

ND = Not detected at the indicated reporting limit; DF = Dilution Factor; RL = Reporting limit

MI = Matrix Interference; unquantifiable due to coeluting organics in sample.

ANALYTICAL REPORT

--- EPA 8260B (BTEX/MTBE) ---

Client Name:	Performance Excavators	Date Sampled:	09/19/05
Project Manager:	Terry Carter	Date Analyzed:	09/19/05
Project Name:	Cudahy	Date Reported:	09/27/05
Sample Matrix:	Soil	Unit Reported:	µg/kg or ppb

C&E LAB ID	50919B-1	50919B-2			
SAMPLE ID	Gon Fill 1	BB Fill 1			
DF	1	1			

COMPOUND	Result	RL	Result	RL	Result	RL	Result	RL	Result	RL
MTBE	ND	5	ND	5						
Benzene	ND	2	ND	2						
Toluene	ND	2	ND	2						
Ethylbenzene	ND	2	ND	2						
Xylenes	ND	2	ND	2						

% Surrogate Recoveries (70-130)	85	91			

ND = Not detected at the indicated reporting limit; DF = Dilution Factor; RL = Reporting limit

MI = Matrix Interference; unquantifiable due to coeluting organics in sample

ANALYTICAL REPORT

--- EPA 8260B (VOCs) ---

Client Name:	Performance Excavators	Date Sampled:	09/20/05
Project Manager:	Terry Carter	Date Analyzed:	09/21/05
Project Name:	Cudahy	Date Reported:	09/27/05
Sample Matrix:	Soil	Unit Reported:	µg/kg or ppb

C&E LAB ID	50921G-1	50921G-2			
SAMPLE ID	BB Fill 2	Gon Fill 2			
DF	1	1			

COMPOUND	Result	RL	Result	RL	Result	RL	Result	RL	Result	RL
Acetone	ND	2	ND	2						
Benzene	ND	2	ND	2						
Bromodichloromethane	ND	2	ND	2						
Bromoform	ND	2	ND	2						
Bromomethane	ND	2	ND	2						
2-Butanone (MEK)	ND	2	ND	2						
Carbon Disulfide	ND	2	ND	2						
Carbon Tetrachloride	ND	2	ND	2						
Chlorobenzene	ND	2	ND	2						
Chloroethane	ND	2	ND	2						
Chloroform	ND	2	ND	2						
Chloromethane	ND	2	ND	2						
Cyclohexane	ND	2	ND	2						
Dibromochloromethane	ND	2	ND	2						
1,2-Dibromo-3-Chloropropane	ND	2	ND	2						
1,2-Dibromoethane	ND	2	ND	2						
1,2-Dichlorobenzene	ND	2	ND	2						
1,3-Dichlorobenzene	ND	2	ND	2						
1,4-Dichlorobenzene	ND	2	ND	2						
Dichlorodifluoromethane	ND	2	ND	2						
1,1-Dichloroethane	ND	2	ND	2						
1,2-Dichloroethane	ND	2	ND	2						
1,1-Dichloroethene	ND	2	ND	2						
cis-1,2-Dichloroethene	ND	2	ND	2						
trans-1,2-Dichloroethene	ND	2	ND	2						
1,2-Dichloropropane	ND	2	ND	2						

To be continued on page 2

ANALYTICAL REPORT

--- EPA 8260B (VOCs) ---

Client Name:	Performance Excavators	Date Sampled:	09/20/05
Project Manager:	Terry Carter	Date Analyzed:	09/21/05
Project Name:	Cudahy	Date Reported:	09/27/05
Sample Matrix:	Soil	Unit Reported:	µg/kg or ppb

C&E LAB ID	50921G-1	50921G-2			
SAMPLE ID	BB Fill 2	Gon Fill 2			
DF	1	1			

COMPOUND	Result	RL	Result	RL	Result	RL	Result	RL	Result	RL
trans-1,3-Dichloropropene	ND	2	ND	2						
cis-1,3-Dichloropropene	ND	2	ND	2						
Ethylbenzene	ND	2	ND	2						
2-Hexanone	ND	2	ND	2						
Methyl Acetate	ND	2	ND	2						
Methylcyclohexane	ND	2	ND	2						
Methylene Chloride	ND	2	ND	2						
4-Methyl-2-Pentanone	ND	2	ND	2						
Styrene	ND	2	ND	2						
Isopropylbenzene	ND	2	ND	2						
4-Isopropyltoluene	ND	2	ND	2						
1,1,2,2-Tetrachloroethane	ND	2	ND	2						
Tetrachloroethene	ND	2	ND	2						
Toluene	ND	2	ND	2						
1,2,4-Trichlorobenzene	ND	2	ND	2						
1,1,1-Trichloroethane	ND	2	ND	2						
1,1,2-Trichloroethane	ND	2	ND	2						
Trichloroethene	ND	2	ND	2						
Trichlorofluoromethane	ND	2	ND	2						
1,1,2-Trichlorotrifluoroethane	ND	2	ND	2						
Vinyl Chloride	ND	2	ND	2						
Total Xylenes	ND	2	ND	2						
MTBE	ND	2	ND	2						

Surrogate Compounds	% Surrogate Recovery (70-130)				
Dibromofluoromethane	101	92			
Toluene-D8	97	103			
4-Bromofluorobenzene	116	116			

ND = Not detected at the indicated reporting limit; DF = Dilution Factor; RL = Reporting limit.

MI = Matrix Interference; unquantifiable due to coeluting organics in sample.

ANALYTICAL REPORT

--- EPA 8260B (VOCs) ---

Client Name:	Performance Excavators	Date Sampled:	09/21/05
Project Manager:	Terry Carter	Date Analyzed:	09/21/05
Project Name:	Cudahy	Date Reported:	09/27/05
Sample Matrix:	Soil	Unit Reported:	µg/kg or ppb

C&E LAB ID	50921F-1	50921F-2			
SAMPLE ID	BB Fill 3	Gon Fill 3			
DF	1	1			

COMPOUND	Result	RL	Result	RL	Result	RL	Result	RL	Result	RL
Acetone	ND	2	ND	2						
Benzene	ND	2	ND	2						
Bromodichloromethane	ND	2	ND	2						
Bromoform	ND	2	ND	2						
Bromomethane	ND	2	ND	2						
2-Butanone (MEK)	ND	2	ND	2						
Carbon Disulfide	ND	2	ND	2						
Carbon Tetrachloride	ND	2	ND	2						
Chlorobenzene	ND	2	ND	2						
Chloroethane	ND	2	ND	2						
Chloroform	ND	2	ND	2						
Chloromethane	ND	2	ND	2						
Cyclohexane	ND	2	ND	2						
Dibromochloromethane	ND	2	ND	2						
1,2-Dibromo-3-Chloropropane	ND	2	ND	2						
1,2-Dibromoethane	ND	2	ND	2						
1,2-Dichlorobenzene	ND	2	ND	2						
1,3-Dichlorobenzene	ND	2	ND	2						
1,4-Dichlorobenzene	ND	2	ND	2						
Dichlorodifluoromethane	ND	2	ND	2						
1,1-Dichloroethane	ND	2	ND	2						
1,2-Dichloroethane	ND	2	ND	2						
1,1-Dichloroethene	ND	2	ND	2						
cis-1,2-Dichloroethene	ND	2	ND	2						
trans-1,2-Dichloroethene	ND	2	ND	2						
1,2-Dichloropropane	ND	2	ND	2						

To be continued on page 2

ANALYTICAL REPORT

--- EPA 8260B (VOCs) ---

Client Name:	Performance Excavators	Date Sampled:	09/21/05
Project Manager:	Terry Carter	Date Analyzed:	09/21/05
Project Name:	Cudahy	Date Reported:	09/27/05
Sample Matrix:	Soil	Unit Reported:	µg/kg or ppb

C&E LAB ID	50921F-1	50921F-2			
SAMPLE ID	BB Fill 3	Gon Fill 3			
DF	1	1			

COMPOUND	Result	RL	Result	RL	Result	RL	Result	RL	Result	RL
trans-1,3-Dichloropropene	ND	2	ND	2						
cis-1,3-Dichloropropene	ND	2	ND	2						
Ethylbenzene	ND	2	ND	2						
2-Hexanone	ND	2	ND	2						
Methyl Acetate	ND	2	ND	2						
Methylcyclohexane	ND	2	ND	2						
Methylene Chloride	ND	2	ND	2						
4-Methyl-2-Pentanone	ND	2	ND	2						
Styrene	ND	2	ND	2						
Isopropylbenzene	ND	2	ND	2						
4-Isopropyltoluene	ND	2	ND	2						
1,1,2,2-Tetrachloroethane	ND	2	ND	2						
Tetrachloroethene	ND	2	ND	2						
Toluene	ND	2	ND	2						
1,2,4-Trichlorobenzene	ND	2	ND	2						
1,1,1-Trichloroethane	ND	2	ND	2						
1,1,2-Trichloroethane	ND	2	ND	2						
Trichloroethene	ND	2	ND	2						
Trichlorofluoromethane	ND	2	ND	2						
1,1,2-Trichlorotrifluoroethane	ND	2	ND	2						
Vinyl Chloride	ND	2	ND	2						
Total Xylenes	ND	2	ND	2						
MTBE	ND	2	ND	2						

Surrogate Compounds	% Surrogate Recovery (70-130)				
Dibromofluoromethane	104	102			
Toluene-D8	99	101			
4-Bromofluorobenzene	115	118			

ND = Not detected at the indicated reporting limit; DF = Dilution Factor; RL = Reporting limit

MI = Matrix Interference; unquantifiable due to coeluting organics in sample

ANALYTICAL REPORT

--- EPA 8260B (VOCs) ---

Client Name:	Performance Excavators	Date Sampled:	09/22-23/05
Project Manager:	Terry Carter	Date Analyzed:	09/26/05
Project Name:	Gonzales	Date Reported:	10/03/05
Sample Matrix:	Soil	Unit Reported:	µg/kg or ppb

C&E LAB ID	50926E-1	50926E-2			
SAMPLE ID	Gon Fill 4	Gon Fill 5			
DF	1	1			

COMPOUND	Result	RL	Result	RL	Result	RL	Result	RL	Result	RL
Acetone	ND	2	ND	2						
Benzene	ND	2	ND	2						
Bromodichloromethane	ND	2	ND	2						
Bromoform	ND	2	ND	2						
Bromomethane	ND	2	ND	2						
2-Butanone (MEK)	ND	2	ND	2						
Carbon Disulfide	ND	2	ND	2						
Carbon Tetrachloride	ND	2	ND	2						
Chlorobenzene	ND	2	ND	2						
Chloroethane	ND	2	ND	2						
Chloroform	ND	2	ND	2						
Chloromethane	ND	2	ND	2						
Cyclohexane	ND	2	ND	2						
Dibromochloromethane	ND	2	ND	2						
1,2-Dibromo-3-Chloropropane	ND	2	ND	2						
1,2-Dibromoethane	ND	2	ND	2						
1,2-Dichlorobenzene	ND	2	ND	2						
1,3-Dichlorobenzene	ND	2	ND	2						
1,4-Dichlorobenzene	ND	2	ND	2						
Dichlorodifluoromethane	ND	2	ND	2						
1,1-Dichloroethane	ND	2	ND	2						
1,2-Dichloroethane	ND	2	ND	2						
1,1-Dichloroethene	ND	2	ND	2						
cis-1,2-Dichloroethene	ND	2	ND	2						
trans-1,2-Dichloroethene	ND	2	ND	2						
1,2-Dichloropropane	ND	2	ND	2						

To be continued on page 2

ANALYTICAL REPORT

--- EPA 8260B (VOCs) ---

Client Name:	Performance Excavators	Date Sampled:	09/22-23/05
Project Manager:	Terry Carter	Date Analyzed:	09/26/05
Project Name:	Gonzales	Date Reported:	10/03/05
Sample Matrix:	Soil	Unit Reported:	µg/kg or ppb

C&E LAB ID	50926E-1	50926E-2			
SAMPLE ID	Gon Fill 4	Gon Fill 5			
DF	1	1			

COMPOUND	Result	RL	Result	RL	Result	RL	Result	RL	Result	RL
trans-1,3-Dichloropropene	ND	2	ND	2						
cis-1,3-Dichloropropene	ND	2	ND	2						
Ethylbenzene	ND	2	ND	2						
2-Hexanone	ND	2	ND	2						
Methyl Acetate	ND	2	ND	2						
Methylcyclohexane	ND	2	ND	2						
Methylene Chloride	ND	2	ND	2						
4-Methyl-2-Pentanone	ND	2	ND	2						
Styrene	ND	2	ND	2						
Isopropylbenzene	ND	2	ND	2						
4-Isopropyltoluene	ND	2	ND	2						
1,1,2,2-Tetrachloroethane	ND	2	ND	2						
Tetrachloroethene	ND	2	ND	2						
Toluene	ND	2	ND	2						
1,2,4-Trichlorobenzene	ND	2	ND	2						
1,1,1-Trichloroethane	ND	2	ND	2						
1,1,2-Trichloroethane	ND	2	ND	2						
Trichloroethene	ND	2	ND	2						
Trichlorofluoromethane	ND	2	ND	2						
1,1,2-Trichlorotrifluoroethane	ND	2	ND	2						
Vinyl Chloride	ND	2	ND	2						
Total Xylenes	ND	2	ND	2						

Surrogate Compounds	% Surrogate Recovery (70-130)				
Dibromofluoromethane	101	96			
Toluene-D8	83	82			
4-Bromofluorobenzene	115	118			

ND = Not detected at the indicated reporting limit; DF = Dilution Factor; RL = Reporting limit

MI = Matrix Interference; unquantifiable due to coeluting organics in sample

ANALYTICAL REPORT

--- 8015M (Hydrocarbon Characterization) ---

Client Name:	Performance Excavators	Date Sampled:	09/20/05
Project Manager:	Terry Carter	Date Analyzed:	09/22/05
Project Name:	Cudahy	Date Reported:	09/27/05
Sample Matrix:	Soil	Unit Reported:	mg/kg or ppm

C&E LAB ID	SAMPLE ID	DF	C_4-C_{12}		C_{13}-C_{22}		C_{23}-C_{40}		%Surrogate
			Result	RL	Result	RL	Result	RL	(70-130)
50921G-1	BB Fill 2	1	ND	0.1	ND	10	ND	50	105
50921G-2	Gon Fill 2	1	ND	0.1	ND	10	ND	50	107

ND = Not detected at the indicated reporting limit; DF = Dilution Factor; RL = Reporting limit
MI = Matrix Interference; unquantifiable due to coeluting organics in sample.

ANALYTICAL REPORT

--- 8015M (Hydrocarbon Characterization) ---

Client Name:	Performance Excavators	Date Sampled:	09/21/05
Project Manager:	Terry Carter	Date Analyzed:	09/22/05
Project Name:	Cudahy	Date Reported:	09/21/05
Sample Matrix:	Soil	Unit Reported:	mg/kg or ppm

C&E LAB ID	SAMPLE ID	DF	C_4-C_{12}		C_{13}-C_{22}		C_{23}-C_{40}		%Surrogate
			Result	RL	Result	RL	Result	RL	(70-130)
50921F-1	BB Fill 3	1	ND	0.1	ND	10	ND	50	98
50921F-2	Gon Fill 3	1	ND	0.1	ND	10	ND	50	114

ND = Not detected at the indicated reporting limit; DF = Dilution Factor; RL = Reporting limit
MI = Matrix Interference; unquantifiable due to coeluting organics in sample

ANALYTICAL REPORT

--- 8015M (Hydrocarbon Characterization) ---

Client Name:	Performance Excavators	Date Sampled:	09/22-23/05
Project Manager:	Terry Carter	Date Analyzed:	09/27/05
Project Name:	Gonzales	Date Reported:	10/03/05
Sample Matrix:	Soil	Unit Reported:	mg/kg or ppm

C&E LAB ID	SAMPLE ID	DF	C_4-C_{12}		C_{13}-C_{22}		C_{23}-C_{40}		%Surrogate
			Result	RL	Result	RL	Result	RL	(70-130)
50926E-1	Gon Fill 4	1	ND	0.1	ND	10	ND	50	75
50926E-2	Gon Fill 5	1	ND	0.1	ND	10	ND	50	76

ND = Not detected at the indicated reporting limit; DF = Dilution Factor; RL = Reporting limit
MI = Matrix Interference; unquantifiable due to coeluting organics in sample.

ANALYTICAL REPORT

--- EPA 8081A (Pesticides) ---

Client Name:	Performance Excavators	Date Sampled:	09/22-23/05
Project Manager:	Terry Carter	Date Extracted:	09/26/05
Project Name:	BB Park	Date Analyzed:	09/27/05
Sample Matrix:	Soil	Date Reported:	10/03/05

C&E LAB ID	50926D-1	50926D-2			
SAMPLE ID	BB Fill 4	BB Fill 5			
DF	1	1			

Unit Reported: µg/kg or ppb

COMPOUND	Result	RL	Result	RL	Result	RL	Result	RL	Result	RL
Aldrin	ND	0.7	ND	0.7						
α-BHC	ND	0.9	ND	0.9						
β-BHC	ND	0.9	ND	0.9						
γ-BHC	ND	0.8	ND	0.8						
δ-BHC	ND	0.6	ND	0.6						
Chlordane	ND	0.1	ND	0.1						
4,4'-DDD	16.2	0.6	ND	0.6						
4,4'-DDE	5.4	0.5	ND	0.5						
4,4'-DDT	22.8	0.5	ND	0.5						
Dieldrin	ND	0.9	ND	0.9						
Endosulfan I	ND	0.8	ND	0.8						
Endosulfan II	ND	0.7	ND	0.7						
Endosulfan Sulfate	ND	1.6	ND	1.6						
Endrin	ND	1.5	ND	1.5						
Endrin Aldehyde	ND	2.6	ND	2.6						
Heptachlor	ND	1.2	ND	1.2						
Heptachlor Epoxide	ND	0.7	ND	0.7						
Methoxychlor	ND	1.7	ND	1.7						
Toxaphene	ND	1.4	ND	1.4						

Surrogate Compounds	% Surrogate Recovery (55-140)				
2,4,5,6-tetrachloro-m-xylene	72	105			
decachlorobiphenyl	91	122			

ND = Not detected at the indicated reporting limit; DF = Dilution Factor; RL = Reporting limit

MI = Matrix Interference; unquantifiable due to coeluting organics in sample

ANALYTICAL REPORT

--- EPA 8270C (SVOCs) ---

Client Name: Performance Excavators
Project Manager: Terry Carter
Project Name: BB Park
Sample Matrix: Soil

Date Sampled: 09/22-23/05
Date Extracted: 09/27/05
Date Analyzed: 09/30/05
Date Reported: 10/03/05

C&E LAB ID	50926D-1	50926D-2			
SAMPLE ID	BB Fill 4	BB Fill 5			
DF	1	1			

Unit Reported: µg/kg or ppb

COMPOUND	Result	RL	Result	RL	Result	RL	Result	RL	Result	RL
N-nitrosodimethylamine	ND	250	ND	250						
Bis (2-Chloroethyl) Ether	ND	250	ND	250						
2-Chlorophenol	ND	250	ND	250						
Phenol	ND	250	ND	250						
1,3-Dichlorobenzene	ND	250	ND	250						
1,4-Dichlorobenzene	ND	250	ND	250						
1,2-Dichlorobenzene	ND	250	ND	250						
Bis (2-Chloroisopropyl) Ether	ND	250	ND	250						
Hexachloroethane	ND	250	ND	250						
2-Methyl Phenol	ND	250	ND	250						
N-Nitrosodi-N-Propylamine	ND	250	ND	250						
4-Methylphenol	ND	250	ND	250						
Nitrobenzene	ND	250	ND	250						
Isophorone	ND	250	ND	250						
2-Nitrophenol	ND	250	ND	250						
2,4-Dimethylphenol	ND	250	ND	250						
Bis (2-Chloroethoxy) Methane	ND	250	ND	250						
2,4-Dichlorophenol	ND	250	ND	250						
1,2,3-Trichlorobenzene	ND	250	ND	250						
Naphthalene	ND	250	ND	250						
4-Chloroaniline	ND	500	ND	500						
Hexachlorobutadiene	ND	250	ND	250						
1-Methylnaphthalene	ND	250	ND	250						
4-Chloro-3-Methylphenol	ND	250	ND	250						
Hexachlorocyclopentadiene	ND	250	ND	250						
2,4,6-Trichlorophenol	ND	250	ND	250						
2,3,4-Trichlorophenol	ND	250	ND	250						
1-Chloronaphthalene	ND	250	ND	250						
2-Nitroaniline	ND	250	ND	250						
Acenaphthylene	ND	250	ND	250						
Dimethyl Phthalate	ND	250	ND	250						
2,6-Dinitrotoluene	ND	250	ND	250						
Acenaphthene	ND	250	ND	250						
3-Nitroaniline	ND	500	ND	500						
4-Nitrophenol	ND	500	ND	500						
Dibenzofuran	ND	250	ND	250						

To be continued on page 2

ANALYTICAL REPORT

--- EPA 8081A (Pesticides) ---

Client Name:	Performance Excavators	Date Sampled:	09/21/05
Project Manager:	Terry Carter	Date Extracted:	09/21/05
Project Name:	Cudahy	Date Analyzed:	09/22/05
Sample Matrix:	Soil	Date Reported:	09/27/05

C&E LAB ID	50921F-1	50921F-2			
SAMPLE ID	BB Fill 3	Gon Fill 3			
CF	10	10			

Unit Reported: µg/kg or ppb

COMPOUND	Result	RL	Result	RL	Result	RL	Result	RL	Result	RL
Aldrin	ND	7.0	ND	7.0						
α-BHC	ND	9.0	ND	9.0						
β-BHC	ND	9.0	ND	9.0						
γ-BHC	ND	8.0	ND	8.0						
δ-BHC	ND	6.0	ND	6.0						
Chlordane	ND	1.0	ND	1.0						
4,4'-DDD	ND	6.0	ND	6.0						
4,4'-DDE	ND	5.0	ND	5.0						
4,4'-DDT	ND	5.0	ND	5.0						
Dieldrin	ND	9.0	ND	9.0						
Endosulfan I	ND	8.0	ND	8.0						
Endosulfan II	ND	7.0	ND	7.0						
Endosulfan Sulfate	ND	16.0	ND	16.0						
Endrin	ND	15.0	ND	15.0						
Endrin Aldehyde	ND	26.0	ND	26.0						
Heptachlor	ND	12.0	ND	12.0						
Heptachlor Epoxide	ND	7.0	ND	7.0						
Methoxychlor	ND	17.0	ND	17.0						
Toxaphene	ND	14.0	ND	14.0						

Surrogate Compounds	% Surrogate Recovery (55-140)				
2,4,5,6-tetrachloro-m-xylene	86.0	98.4			
decachlorobiphenyl	94.5	100.5			

ND = Not detected at the indicated reporting limit; DF = Dilution Factor; RL = Reporting limit.

MI = Matrix Interference; unquantifiable due to coeluting organics in sample.

ANALYTICAL REPORT

--- EPA 8081A (Pesticides) ---

Client Name: Performance Excavators
Project Manager: Terry Carter
Project Name: Cudahy
Sample Matrix: Soil

Date Sampled [redacted]
Date Extracted [redacted]
Date Analyzed [redacted]
Date Reported [redacted]

C&E LAB ID	50912G-1	50912G-2		
SAMPLE ID	BB Fill 2	Gon Fill 2		
CF	10	10		

Unit Reported: µg/kg or ppb

COMPOUND	Result	RL	Result	RL	Result	RL	Result	RL [redacted]
Aldrin	ND	7.0	ND	7.0				
α-BHC	ND	9.0	ND	9.0				
β-BHC	ND	9.0	ND	9.0				
γ-BHC	ND	8.0	ND	8.0				
δ-BHC	ND	6.0	ND	6.0				
Chlordane	ND	1.0	ND	1.0				
4,4'-DDD	ND	6.0	ND	6.0				
4,4'-DDE	ND	5.0	ND	5.0				
4,4'-DDT	ND	5.0	ND	5.0				
Dieldrin	ND	9.0	ND	9.0				
Endosulfan I	ND	8.0	ND	8.0				
Endosulfan II	ND	7.0	ND	7.0				
Endosulfan Sulfate	ND	16.0	ND	16.0				
Endrin	ND	15.0	ND	15.0				
Endrin Aldehyde	ND	26.0	ND	26.0				
Heptachlor	ND	12.0	ND	12.0				
Heptachlor Epoxide	ND	7.0	ND	7.0				
Methoxychlor	ND	17.0	ND	17.0				
Toxaphene	ND	14.0	ND	14.0				

Surrogate Compounds	% Surrogate Recovery (55-140)			
2,4,5,6-tetrachloro-m-xylene	80.2	97.5		
decachlorobiphenyl	85.3	107.8		

ND = Not detected at the indicated reporting limit; DF = Dilution Factor; RL = Reporting limit.
MI = Matrix Interference; unquantifiable due to coeluting organics in sample