The EDR Radius Map
with GeoCheck®

Seam Master
5211 Southern Ave
South Gate, CA 90280

Inquiry Number: 2022143.2s

September 05, 2007

The Standard in Environmental Risk Information

440 Wheelers Farms Road
Milford, Connecticut 06461

Nationwide Customer Service

Telephone: 1-800-352-0050
Fax: 1-800-231-6802
Internet: www.edrnet.com

TABLE OF CONTENTS

SECTION	PAGE
Executive Summary	**ES1**
Overview Map	**2**
Detail Map	**3**
Map Findings Summary	**4**
Map Findings	**6**
Orphan Summary	**201**
EPA Waste Codes	**EPA-1**
Government Records Searched/Data Currency Tracking	**GR-1**
GEOCHECK ADDENDUM	
Physical Setting Source Addendum	**A-1**
Physical Setting Source Summary	**A-2**
Physical Setting Source Map	**A-9**
Physical Setting Source Map Findings	**A-10**
Physical Setting Source Records Searched	**A-105**

Thank you for your business.
Please contact EDR at 1-800-352-0050
with any questions or comments.

Disclaimer - Copyright and Trademark Notice

This Report contains certain information obtained from a variety of public and other sources reasonably available to Environmental Data Resources, Inc. It cannot be concluded from this Report that coverage information for the target and surrounding properties does not exist from other sources. **NO WARRANTY EXPRESSED OR IMPLIED, IS MADE WHATSOEVER IN CONNECTION WITH THIS REPORT. ENVIRONMENTAL DATA RESOURCES, INC. SPECIFICALLY DISCLAIMS THE MAKING OF ANY SUCH WARRANTIES, INCLUDING WITHOUT LIMITATION, MERCHANTABILITY OR FITNESS FOR A PARTICULAR USE OR PURPOSE. ALL RISK IS ASSUMED BY THE USER. IN NO EVENT SHALL ENVIRONMENTAL DATA RESOURCES, INC. BE LIABLE TO ANYONE, WHETHER ARISING OUT OF ERRORS OR OMISSIONS, NEGLIGENCE, ACCIDENT OR ANY OTHER CAUSE, FOR ANY LOSS OF DAMAGE, INCLUDING, WITHOUT LIMITATION, SPECIAL, INCIDENTAL, CONSEQUENTIAL, OR EXEMPLARY DAMAGES. ANY LIABILITY ON THE PART OF ENVIRONMENTAL DATA RESOURCES, INC. IS STRICTLY LIMITED TO A REFUND OF THE AMOUNT PAID FOR THIS REPORT.** Purchaser accepts this Report "AS IS". Any analyses, estimates, ratings, environmental risk levels or risk codes provided in this Report are provided for illustrative purposes only, and are not intended to provide, nor should they be interpreted as providing any facts regarding, or prediction or forecast of, any environmental risk for any property. Only a Phase I Environmental Site Assessment performed by an environmental professional can provide information regarding the environmental risk for any property. Additionally, the information provided in this Report is not to be construed as legal advice.

Copyright 2007 by Environmental Data Resources, Inc. All rights reserved. Reproduction in any media or format, in whole or in part, of any report or map of Environmental Data Resources, Inc., or its affiliates, is prohibited without prior written permission.

EDR and its logos (including Sanborn and Sanborn Map) are trademarks of Environmental Data Resources, Inc. or its affiliates. All other trademarks used herein are the property of their respective owners.

EXECUTIVE SUMMARY

A search of available environmental records was conducted by Environmental Data Resources, Inc (EDR). The report was designed to assist parties seeking to meet the search requirements of EPA's Standards and Practices for All Appropriate Inquiries (40 CFR Part 312), the ASTM Standard Practice for Environmental Site Assessments (E 1527-05) or custom requirements developed for the evaluation of environmental risk associated with a parcel of real estate.

TARGET PROPERTY INFORMATION

ADDRESS

5211 SOUTHERN AVE
SOUTH GATE, CA 90280

COORDINATES

Latitude (North):	33.945900 - 33° 56' 45.2"
Longitude (West):	118.178400 - 118° 10' 42.2"
Universal Tranverse Mercator:	Zone 11
UTM X (Meters):	391103.0
UTM Y (Meters):	3756588.5
Elevation:	105 ft. above sea level

USGS TOPOGRAPHIC MAP ASSOCIATED WITH TARGET PROPERTY

Target Property Map:	33118-H2 SOUTH GATE, CA
Most Recent Revision:	1981

TARGET PROPERTY SEARCH RESULTS

The target property was identified in the following records. For more information on this property see page 6 of the attached EDR Radius Map report:

Site	Database(s)	EPA ID
SEAM MASTER INDUSTRIES 5211 SOUTHERN AVE. SOUTH GATE, CA 90280	VCP ENVIROSTOR Facility Status: Active	N/A
BEST TAPE INC DBA SEAM MASTER IND 5211 SOUTHERN AVE SOUTH GATE, CA 90280	HAZNET CA WDS	N/A
SEAM MASTER INDUSTRIES 5211 SOUTHERN AVENUE SOUTH GATE, CA 90280	CERCLIS FINDS	CAN000905902

EXECUTIVE SUMMARY

DATABASES WITH NO MAPPED SITES

No mapped sites were found in EDR's search of available ("reasonably ascertainable ") government records either on the target property or within the search radius around the target property for the following databases:

FEDERAL RECORDS

Delisted NPL	National Priority List Deletions
NPL LIENS	Federal Superfund Liens
RCRA-TSDF	Resource Conservation and Recovery Act Information
ERNS	Emergency Response Notification System
HMIRS	Hazardous Materials Information Reporting System
DOD	Department of Defense Sites
FUDS	Formerly Used Defense Sites
US BROWNFIELDS	A Listing of Brownfields Sites
CONSENT	Superfund (CERCLA) Consent Decrees
UMTRA	Uranium Mill Tailings Sites
ODI	Open Dump Inventory
TRIS	Toxic Chemical Release Inventory System
TSCA	Toxic Substances Control Act
FTTS	FIFRA/ TSCA Tracking System - FIFRA (Federal Insecticide, Fungicide, & Rodenticide Act)/TSCA (Toxic Substances Control Act)
SSTS	Section 7 Tracking Systems
LIENS 2	CERCLA Lien Information
RADINFO	Radiation Information Database
US CDL	Clandestine Drug Labs
HIST FTTS	FIFRA/TSCA Tracking System Administrative Case Listing
ICIS	Integrated Compliance Information System
LUCIS	Land Use Control Information System
DOT OPS	Incident and Accident Data
PADS	PCB Activity Database System
MLTS	Material Licensing Tracking System
MINES	Mines Master Index File
RAATS	RCRA Administrative Action Tracking System

STATE AND LOCAL RECORDS

CA BOND EXP. PLAN	Bond Expenditure Plan
SCH	School Property Evaluation Program
Toxic Pits	Toxic Pits Cleanup Act Sites
WMUDS/SWAT	Waste Management Unit Database
CA FID UST	Facility Inventory Database
AOCONCERN	San Gabriel Valley Areas of Concern
AST	Aboveground Petroleum Storage Tank Facilities
LIENS	Environmental Liens Listing
CHMIRS	California Hazardous Material Incident Report System
LA Co. Site Mitigation	Site Mitigation List
DEED	Deed Restriction Listing
CLEANERS	Cleaner Facilities
LOS ANGELES CO. HMS	HMS: Street Number List
WIP	Well Investigation Program Case List
CDL	Clandestine Drug Labs
EMI	Emissions Inventory Data

EXECUTIVE SUMMARY

HAULERS	Registered Waste Tire Haulers Listing

TRIBAL RECORDS

INDIAN RESERV	Indian Reservations
INDIAN LUST	Leaking Underground Storage Tanks on Indian Land
INDIAN UST	Underground Storage Tanks on Indian Land

EDR PROPRIETARY RECORDS

Manufactured Gas Plants	EDR Proprietary Manufactured Gas Plants
EDR Historical Auto Stations	EDR Proprietary Historic Gas Stations
EDR Historical Cleaners	EDR Proprietary Historic Dry Cleaners

SURROUNDING SITES: SEARCH RESULTS

Surrounding sites were identified in the following databases.

Elevations have been determined from the USGS Digital Elevation Model and should be evaluated on a relative (not an absolute) basis. Relative elevation information between sites of close proximity should be field verified. Sites with an elevation equal to or higher than the target property have been differentiated below from sites with an elevation lower than the target property.
Page numbers and map identification numbers refer to the EDR Radius Map report where detailed data on individual sites can be reviewed.

Sites listed in ***bold italics*** are in multiple databases.

Unmappable (orphan) sites are not considered in the foregoing analysis.

FEDERAL RECORDS

NPL: Also known as Superfund, the National Priority List database is a subset of CERCLIS and identifies over 1,200 sites for priority cleanup under the Superfund program. The source of this database is the U.S. EPA.

A review of the NPL list, as provided by EDR, and dated 07/18/2007 has revealed that there is 1 NPL site within approximately 1 mile of the target property.

Equal/Higher Elevation	Address	Dist / Dir	Map ID	Page
COOPER DRUM CO.	*9316 ATLANTIC AVENUE*	*1/8 - 1/4 W*	*D14*	*41*

Proposed NPL: Proposed NPL sites . The source of this database is the U.S. EPA.

A review of the Proposed NPL list, as provided by EDR, and dated 04/20/2007 has revealed that there is 1 Proposed NPL site within approximately 1 mile of the target property.

Equal/Higher Elevation	Address	Dist / Dir	Map ID	Page
COOPER DRUM CO.	*9316 ATLANTIC AVENUE*	*1/8 - 1/4 W*	*D14*	*41*

EXECUTIVE SUMMARY

CERCLIS: The Comprehensive Environmental Response, Compensation and Liability Information System contains data on potentially hazardous waste sites that have been reported to the USEPA by states, municipalities, private companies and private persons, pursuant to Section 103 of the Comprehensive Environmental Response, Compensation and Liability Act (CERCLA). CERCLIS contains sites which are either proposed to or on the National Priorities List (NPL) and sites which are in the screening and assessment phase for possible inclusion on the NPL.

A review of the CERCLIS list, as provided by EDR, and dated 04/23/2007 has revealed that there are 6 CERCLIS sites within approximately 0.5 miles of the target property.

Equal/Higher Elevation	Address	Dist / Dir	Map ID	Page
JERVIS B. WEBB CO.	***9301 SO. RAYO***	***1/8 - 1/4 N***	***12***	***35***
COOPER DRUM CO.	***9316 ATLANTIC AVENUE***	***1/8 - 1/4 W***	***D14***	***41***
KUSTOM FIT HI-TECH SEATING PRO	***8990 ATLANTIC AVE.***	***1/4 - 1/2 NW***	***32***	***94***
PIAZZA TRUCKING INC.	9001 RAYO AVE.	1/4 - 1/2 NNE	G36	107
REISNER METALS INC	***5225 FIRESTONE PLACE***	***1/4 - 1/2 NNE***	***45***	***133***

Lower Elevation	Address	Dist / Dir	Map ID	Page
CALIFORNIA TRUCKING SALES	5145 CHAKEMICO ST.	1/4 - 1/2 SSW	46	136

CERCLIS-NFRAP: Archived sites are sites that have been removed and archived from the inventory of CERCLIS sites. Archived status indicates that, to the best of EPA's knowledge, assessment at a site has been completed and that EPA has determined no further steps will be taken to list this site on the National Priorities List (NPL), unless information indicates this decision was not appropriate or other considerations require a recommendation for listing at a later time. This decision does not necessarily mean that there is no hazard associated with a given site; it only means that, based upon available information, the location is not judged to be a potential NPL site.

A review of the CERC-NFRAP list, as provided by EDR, and dated 06/21/2007 has revealed that there are 2 CERC-NFRAP sites within approximately 0.5 miles of the target property.

Equal/Higher Elevation	Address	Dist / Dir	Map ID	Page
CALIFORNIA ALABAMA PIPE CO	5335 SOUTHERN AVE	1/8 - 1/4 E	C9	24
MACLEOD METALS COMPANY	9309 RAYO AVENUE	1/8 - 1/4 N	E21	80

CORRACTS: CORRACTS is a list of handlers with RCRA Corrective Action Activity. This report shows which nationally-defined corrective action core events have occurred for every handler that has had corrective action activity.

A review of the CORRACTS list, as provided by EDR, and dated 06/26/2007 has revealed that there is 1 CORRACTS site within approximately 1 mile of the target property.

Lower Elevation	Address	Dist / Dir	Map ID	Page
GUARDSMAN CHEMICALS INC	***9845 MILLER WAY***	***1/2 - 1 ESE***	***52***	***142***

EXECUTIVE SUMMARY

RCRAInfo: RCRAInfo is EPA's comprehensive information system, providing access to data supporting the Resource Conservation and Recovery Act (RCRA) of 1976 and the Hazardous and Solid Waste Amendments (HSWA) of 1984. RCRAInfo replaces the data recording and reporting abilities of the Resource Conservation and Recovery Information System(RCRIS). The database includes selective information on sites which generate, transport, store, treat and/or dispose of hazardous waste as defined by the Resource Conservation and Recovery Act (RCRA). Conditionally exempt small quantity generators (CESQGs) generate less than 100 kg of hazardous waste, or less than 1 kg of acutely hazardous waste per month. Small quantity generators (SQGs) generate between 100 kg and 1,000 kg of hazardous waste per month Large quantity generators generate over 1,000 kilograms (kg) of hazardous waste, or over 1 kg of acutely hazardous waste per month. Transporters are individuals or entities that move hazardous waste from the generator offsite to a facility that can recycle, treat, store, or dispose of the waste. TSDFs treat, store, or dispose of the waste.

A review of the RCRA-LQG list, as provided by EDR, and dated 06/13/2006 has revealed that there are 3 RCRA-LQG sites within approximately 0.25 miles of the target property.

Equal/Higher Elevation	Address	Dist / Dir	Map ID	Page
LAUSD--TWEEDY ELEM (M&O J)	5115 SOUTHERN AVE	0 - 1/8 W	5	18
COOPER DRUM CO.	***9316 ATLANTIC AVENUE***	***1/8 - 1/4 W***	***D14***	***41***

Lower Elevation	Address	Dist / Dir	Map ID	Page
LAUSD--OLD SOUTH GATE SITE	9824 ADELLA AVE.	1/8 - 1/4 S	F29	87

RCRAInfo: RCRAInfo is EPA's comprehensive information system, providing access to data supporting the Resource Conservation and Recovery Act (RCRA) of 1976 and the Hazardous and Solid Waste Amendments (HSWA) of 1984. RCRAInfo replaces the data recording and reporting abilities of the Resource Conservation and Recovery Information System(RCRIS). The database includes selective information on sites which generate, transport, store , treat and/or dispose of hazardous waste as defined by the Resource Conservation and Recovery Act (RCRA). Conditionally exempt small quantity generators (CESQGs) generate less than 100 kg of hazardous waste, or less than 1 kg of acutely hazardous waste per month. Small quantity generators (SQGs) generate between 100 kg and 1,000 kg of hazardous waste per month Large quantity generators generate over 1,000 kilograms (kg) of hazardous waste, or over 1 kg of acutely hazardous waste per month. Transporters are individuals or entities that move hazardous waste from the generator offsite to a facility that can recycle, treat, store, or dispose of the waste. TSDFs treat, store, or dispose of the waste.

A review of the RCRA-SQG list, as provided by EDR, and dated 06/13/2006 has revealed that there are 6 RCRA-SQG sites within approximately 0.25 miles of the target property.

Equal/Higher Elevation	Address	Dist / Dir	Map ID	Page
DOMAR PRECISION INC	***5250 SOUTHERN AVENUE***	***0 - 1/8 ESE***	***4***	***12***
WR GRACE & CO CONST PROD DIV	***9430 RAYO AVE***	***0 - 1/8 NNW***	***B7***	***22***
BELL FOUNDRY CO	***5310 SOUTHERN AVE***	***1/8 - 1/4 E***	***C11***	***26***
JERVIS B. WEBB CO.	***9301 SO. RAYO***	***1/8 - 1/4 N***	***12***	***35***
PUREX CORP	***9300 RAYO AVE***	***1/8 - 1/4 NNE***	***E24***	***83***
CARTER CASTING CO INC	***9220 ATLANTIC AVE***	***1/8 - 1/4 WNW***	***28***	***86***

ENG CONTROLS: A listing of sites with engineering controls in place.

A review of the US ENG CONTROLS list, as provided by EDR, and dated 04/20/2007 has revealed that there is 1 US ENG CONTROLS site within approximately 0.5 miles of the target property.

Equal/Higher Elevation	Address	Dist / Dir	Map ID	Page
COOPER DRUM CO.	***9316 ATLANTIC AVENUE***	***1/8 - 1/4 W***	***D14***	***41***

EXECUTIVE SUMMARY

INST CONTROLS: A listing of sites with institutional controls in place. Institutional controls include administrative measures, such as groundwater use restrictions, construction restrictions, property use restrictions, and post remediation care requirements intended to prevent exposure to contaminants remaining on site. Deed restrictions are generally required as part of the institutional controls.

A review of the US INST CONTROL list, as provided by EDR, and dated 04/20/2007 has revealed that there is 1 US INST CONTROL site within approximately 0.5 miles of the target property.

Equal/Higher Elevation	Address	Dist / Dir	Map ID	Page
COOPER DRUM CO.	*9316 ATLANTIC AVENUE*	*1/8 - 1/4 W*	*D14*	*41*

RODS: Record of Decision. ROD documents mandate a permanent remedy at an NPL (Superfund) site containing technical and health information to aid the cleanup.

A review of the ROD list, as provided by EDR, and dated 06/08/2007 has revealed that there is 1 ROD site within approximately 1 mile of the target property.

Equal/Higher Elevation	Address	Dist / Dir	Map ID	Page
COOPER DRUM CO.	*9316 ATLANTIC AVENUE*	*1/8 - 1/4 W*	*D14*	*41*

STATE AND LOCAL RECORDS

HIST CAL-SITES: Formerly known as ASPIS, this database contains both known and potential hazardous substance sites. The source is the California Department of Toxic Substance Control. No longer updated by the state agency. It has been replaced by ENVIROSTOR.

A review of the HIST Cal-Sites list, as provided by EDR, and dated 08/08/2005 has revealed that there are 2 HIST Cal-Sites sites within approximately 1 mile of the target property.

Equal/Higher Elevation	Address	Dist / Dir	Map ID	Page
COOPER DRUM CO.	*9316 ATLANTIC AVENUE*	*1/8 - 1/4 W*	*D14*	*41*
CUDAHY CITY PARKS	*5240 SANTA ANA ST*	*1/2 - 1 NNE*	*57*	*194*

SWF/LF: The Solid Waste Facilities/Landfill Sites records typically contain an inventory of solid waste disposal facilities or landfills in a particular state. The data come from the Integrated Waste Management Board's Solid Waste Information System (SWIS) database.

A review of the SWF/LF list, as provided by EDR, and dated 06/11/2007 has revealed that there are 3 SWF/LF sites within approximately 0.5 miles of the target property.

Equal/Higher Elevation	Address	Dist / Dir	Map ID	Page
SALT LAKE TRANSFER STATION/CIT	9525 SALT LAKE	0 - 1/8 ESE	8	23
INTERIOR REMOVAL SPECIALISTS,	9309 RAYO AVENUE	1/8 - 1/4 N	E22	81

Lower Elevation	Address	Dist / Dir	Map ID	Page
SOUTH GATE CITY SALT LAKE TRAN	*9599 SALT LAKE AVE*	*1/8 - 1/4 ESE*	*13*	*38*

EXECUTIVE SUMMARY

CORTESE: This database identifies public drinking water wells with detectable levels of contamination, hazardous substance sites selected for remedial action, sites with known toxic material identified through the abandoned site assessment program, sites with USTs having a reportable release and all solid waste disposal facilities from which there is known migration. The source is the California Environmental Protection Agency/Office of Emergency Information.

A review of the Cortese list, as provided by EDR, and dated 04/01/2001 has revealed that there are 12 Cortese sites within approximately 0.5 miles of the target property.

Equal/Higher Elevation	Address	Dist / Dir	Map ID	Page
ELG METALS WEST COAST INC.	*9400 RAYO AVE*	*0 - 1/8 NNW*	*B6*	*19*
COOPER DRUM CO.	*9316 ATLANTIC AVENUE*	*1/8 - 1/4 W*	*D14*	*41*
SOUTH GATE TIRE	*9511 ATLANTIC AVE S*	*1/8 - 1/4 W*	*D16*	*68*
MACLEAD METALS CO	*9309 RAYO AVE*	*1/8 - 1/4 N*	*E18*	*74*
MCLEOD METALS	*8980 KENDALL AVE*	*1/4 - 1/2 NNW*	*31*	*92*
REINSER METALS INC	*5225 FIRESTONE BLVD E*	*1/4 - 1/2 NNE*	*G37*	*107*
FIRE STATION #54	*4867 SOUTHERN AVE*	*1/4 - 1/2 WNW*	*38*	*110*
J & J FORKLIFT SERVICE	*8955 ATLANTIC AVE S*	*1/4 - 1/2 NW*	*44*	*131*

Lower Elevation	Address	Dist / Dir	Map ID	Page
POZAS BROS. TRUCKING CO.	*9833 ADELLA AVE*	*1/4 - 1/2 S*	*F30*	*88*
GORDILLO'S ELECTRICAL SVC	*5137 TWEEDY BLVD*	*1/4 - 1/2 SSW*	*35*	*104*
ADOHR FARMS	*9923 ATLANTIC AVE*	*1/4 - 1/2 SSW*	*H39*	*112*
RIVERTON STEEL CONSTRUCTION	*10130 ADELLA AVE*	*1/4 - 1/2 S*	*50*	*137*

SWRCY: A listing of recycling facilities in California.

A review of the SWRCY list, as provided by EDR, and dated 07/09/2007 has revealed that there is 1 SWRCY site within approximately 0.5 miles of the target property.

Equal/Higher Elevation	Address	Dist / Dir	Map ID	Page
MACLEAD METALS CO	*9309 RAYO AVE*	*1/8 - 1/4 N*	*E18*	*74*

LUST: The Leaking Underground Storage Tank Incident Reports contain an inventory of reported leaking underground storage tank incidents. The data come from the State Water Resources Control Board Leaking Underground Storage Tank Information System.

A review of the LUST list, as provided by EDR, and dated 07/10/2007 has revealed that there are 14 LUST sites within approximately 0.5 miles of the target property.

Equal/Higher Elevation	Address	Dist / Dir	Map ID	Page
ELG METALS WEST COAST INC. Facility Status: Case Closed	*9400 RAYO AVE*	*0 - 1/8 NNW*	*B6*	*19*
BELL FOUNDRY CO Facility Status: Case Closed	*5310 SOUTHERN AVE*	*1/8 - 1/4 E*	*C11*	*26*
SOUTH GATE TIRE Facility Status: Preliminary site assessment workplan submitted	*9511 ATLANTIC AVE S*	*1/8 - 1/4 W*	*D16*	*68*
MACLEAD METALS CO Facility Status: Case Closed	*9309 RAYO AVE*	*1/8 - 1/4 N*	*E18*	*74*
MCLEOD METALS Facility Status: Case Closed	*8980 KENDALL AVE*	*1/4 - 1/2 NNW*	*31*	*92*

EXECUTIVE SUMMARY

Equal/Higher Elevation	Address	Dist / Dir	Map ID	Page
REINSER METALS INC Facility Status: Case Closed	***5225 FIRESTONE BLVD E***	***1/4 - 1/2 NNE***	***G37***	***107***
FIRE STATION #54 Facility Status: Case Closed	***4867 SOUTHERN AVE***	***1/4 - 1/2 WNW***	***38***	***110***
SHULTZ STEEL COMPANY Facility Status: Preliminary site assessment underway	***5321 FIRESTONE BLVD***	***1/4 - 1/2 NNE***	***42***	***118***
J & J FORKLIFT SERVICE Facility Status: Case Closed	***8955 ATLANTIC AVE S***	***1/4 - 1/2 NW***	***44***	***131***
SHELL SERVICE STATION Facility Status: Case Closed	8901 ATLANTIC AVE	1/4 - 1/2 NNW	51	140

Lower Elevation	Address	Dist / Dir	Map ID	Page
POZAS BROS. TRUCKING CO. Facility Status: Case Closed	***9833 ADELLA AVE***	***1/4 - 1/2 S***	***F30***	***88***
GORDILLO'S ELECTRICAL SVC Facility Status: Case Closed	***5137 TWEEDY BLVD***	***1/4 - 1/2 SSW***	***35***	***104***
ADOHR FARMS Facility Status: Case Closed	***9923 ATLANTIC AVE***	***1/4 - 1/2 SSW***	***H39***	***112***
RIVERTON STEEL CONSTRUCTION Facility Status: Case Closed	***10130 ADELLA AVE***	***1/4 - 1/2 S***	***50***	***137***

CA SLIC: SLIC Region comes from the California Regional Water Quality Control Board.

A review of the SLIC list, as provided by EDR, and dated 08/03/2007 has revealed that there are 8 SLIC sites within approximately 0.5 miles of the target property.

Equal/Higher Elevation	Address	Dist / Dir	Map ID	Page
ELG METALS WEST COAST INC. Facility Status: Case Closed	***9400 RAYO AVE***	***0 - 1/8 NNW***	***B6***	***19***
DIAL CORP. (FORMER)	9300 RAYO	1/8 - 1/4 NNE	E26	84
JERVIS B WEBB COMPANY	***5030 FIRESTONE BLVD***	***1/4 - 1/2 N***	***34***	***103***
MONDO CHROME (FORMER)	4933 FIRESTONE	1/4 - 1/2 NNW	I48	136
MONDO CHROME FACILITY (FORMER)	4933 FIRESTONE BLVD	1/4 - 1/2 NNW	I49	137

Lower Elevation	Address	Dist / Dir	Map ID	Page
ADOHR DAIRY (FORMER) Facility Status: Case Closed	9923 ATLANTIC BLVD.	1/4 - 1/2 SSW	H40	117
BCO - UNIVERSAL CAST IRON Facility Status: Case Open	5404 TWEEDY BLVD	1/4 - 1/2 SSE	41	117
BCO - UNIVERSAL CAST IRON	5404 TWEEDY	1/4 - 1/2 SSE	47	136

EXECUTIVE SUMMARY

UST: The Underground Storage Tank database contains registered USTs. USTs are regulated under Subtitle I of the Resource Conservation and Recovery Act (RCRA). The data come from the State Water Resources Control Board's Hazardous Substance Storage Container Database.

A review of the UST list, as provided by EDR, and dated 07/10/2007 has revealed that there are 2 UST sites within approximately 0.25 miles of the target property.

Equal/Higher Elevation	Address	Dist / Dir	Map ID	Page
COOPER DRUM CO	9316 ATLANTIC AVE	1/8 - 1/4 W	D15	68
MACLEOD METALS CO	9309 RAYO AVE	1/8 - 1/4 N	E19	79

HIST UST: Historical UST Registered Database.

A review of the HIST UST list, as provided by EDR, and dated 10/15/1990 has revealed that there are 5 HIST UST sites within approximately 0.25 miles of the target property.

Equal/Higher Elevation	Address	Dist / Dir	Map ID	Page
DOMAR PRECISION INC	***5250 SOUTHERN AVENUE***	***0 - 1/8 ESE***	***4***	***12***
BELL FOUNDRY CO	***5310 SOUTHERN AVE***	***1/8 - 1/4 E***	***C11***	***26***
COOPER DRUM CO.	***9316 ATLANTIC AVENUE***	***1/8 - 1/4 W***	***D14***	***41***
D.B.A. CITY TIRE SERVICE	9511 ATLANTIC AVE	1/8 - 1/4 W	D17	72
MACLEOD METALS CO	***9309 RAYO AVE***	***1/8 - 1/4 N***	***E20***	***79***

SWEEPS: Statewide Environmental Evaluation and Planning System. This underground storage tank listing was updated and maintained by a company contacted by the SWRCB in the early 1980's. The listing is no longer updated or maintained. The local agency is the contact for more information on a site on the SWEEPS list.

A review of the SWEEPS UST list, as provided by EDR, and dated 06/01/1994 has revealed that there are 5 SWEEPS UST sites within approximately 0.25 miles of the target property.

Equal/Higher Elevation	Address	Dist / Dir	Map ID	Page
BELL FOUNDRY CO	***5310 SOUTHERN AVE***	***1/8 - 1/4 E***	***C11***	***26***
COOPER DRUM CO.	***9316 ATLANTIC AVENUE***	***1/8 - 1/4 W***	***D14***	***41***
SOUTH GATE TIRE	***9511 ATLANTIC AVE S***	***1/8 - 1/4 W***	***D16***	***68***
MACLEOD METALS CO	***9309 RAYO AVE***	***1/8 - 1/4 N***	***E20***	***79***

Lower Elevation	Address	Dist / Dir	Map ID	Page
C & W PALLETS	9415 BURTIS ST	1/8 - 1/4 ENE	23	83

NOTIFY 65: Notify 65 records contain facility notifications about any release that could impact drinking water and thereby expose the public to a potential health risk. The data come from the State Water Resources Control Board's Proposition 65 database.

A review of the Notify 65 list, as provided by EDR, and dated 10/21/1993 has revealed that there is 1 Notify 65 site within approximately 1 mile of the target property.

Equal/Higher Elevation	Address	Dist / Dir	Map ID	Page
DIAL CORP.	9300 RAYO AVE.	1/8 - 1/4 NNE	E25	84

EXECUTIVE SUMMARY

RESPONSE: Identifies confirmed release sites where DTSC is involved in remediation, either in a lead or oversight capacity. These confirmed release sites are generally high-priority and high potential risk.

A review of the RESPONSE list, as provided by EDR, and dated 05/29/2007 has revealed that there are 3 RESPONSE sites within approximately 1 mile of the target property.

Equal/Higher Elevation	Address	Dist / Dir	Map ID	Page
JERVIS WEBB	*9301 RAYO AVE.*	*1/8 - 1/4 NNE*	*E27*	*84*
LOS ANGELES CHEMICAL COMPANY	*4545 ARDINE STREET*	*1/2 - 1 NNW*	*55*	*178*
CUDAHY CITY PARKS	*5240 SANTA ANA ST*	*1/2 - 1 NNE*	*57*	*194*

ENVIROSTOR: The Department of Toxic Substances Control's (DTSC's) Site Mitigation and Brownfields Reuse Program's (SMBRP's) EnviroStor database identifes sites that have known contamination or sites for which there may be reasons to investigate further. The database includes the following site types: Federal Superfund sites (National Priorities List (NPL)); State Response, including Military Facilities and State Superfund; Voluntary Cleanup; and School sites. EnviroStor provides similar information to the information that was available in CalSites, and provides additional site information, including, but not limited to, identification of formerly-contaminated properties that have been released for reuse, properties where environmental deed restrictions have been recorded to prevent inappropriate land uses, and risk characterization information that is used to assess potential impacts to public health and the environment at contaminated sites.

A review of the ENVIROSTOR list, as provided by EDR, and dated 05/29/2007 has revealed that there are 10 ENVIROSTOR sites within approximately 1 mile of the target property.

Equal/Higher Elevation	Address	Dist / Dir	Map ID	Page
CALIFORNIA ALABAMA PIPE COMPAN Facility Status: Refer: Other Agency	5335 SOUTHERN AVENUE	1/8 - 1/4 E	C10	25
COOPER DRUM CO. Facility Status: Active	*9316 ATLANTIC AVENUE*	*1/8 - 1/4 W*	*D14*	*41*
JERVIS WEBB Facility Status: Active	*9301 RAYO AVE.*	*1/8 - 1/4 NNE*	*E27*	*84*
AMERON Facility Status: No Further Action	*4635 FIRESTONE BLVD.*	*1/2 - 1 NW*	*53*	*172*
SOUTH REGION ES #4 SITE 1 5640 Facility Status: Active	*8918 DOROTHY AVENUE*	*1/2 - 1 WNW*	*54*	*175*
LOS ANGELES CHEMICAL COMPANY Facility Status: Active	*4545 ARDINE STREET*	*1/2 - 1 NNW*	*55*	*178*
RHONE POULENC BASIC CHEMICALS Facility Status: Refer: Other Agency	*4570 ARDINE STREET*	*1/2 - 1 NW*	*56*	*183*
CUDAHY CITY PARKS Facility Status: Active	*5240 SANTA ANA ST*	*1/2 - 1 NNE*	*57*	*194*

Lower Elevation	Address	Dist / Dir	Map ID	Page
SOUTH REGION MIDDLE SCHOOL #4 Facility Status: Active	*TWEEDY BOULEVARD/ADELLA*	*1/4 - 1/2 S*	*33*	*98*
SOUTH GATE NEW ELEM SCH NO. 7A Facility Status: Inactive - Needs Evaluation	*9515 PINEHURST AVENUE*	*1/4 - 1/2 SW*	*43*	*128*

EXECUTIVE SUMMARY

Due to poor or inadequate address information, the following sites were not mapped:

Site Name	Database(s)
MASCO ELECTRIC INC	SWEEPS UST
SHELL SERV STA	SWEEPS UST
1X MCKESSON DRUG CO	HAZNET, LUST, CHMIRS
LA EXPRESS ASSEMBLY & DIST. INC.	CERCLIS
PACKAGING CORPORATION OF AMERICA	CERCLIS
WESTLING ROGER INK CO.	CERC-NFRAP
GREGORY CANYON LANDFILL	SWF/LF
CITY OF SOUTH GATE HAWKINS RES	LUST
CALTRANS WITCO	VCP, ENVIROSTOR
AUDIO AMERICA 5321, 5331, 5351 TWEEDY BL	VCP, ENVIROSTOR
SHELL SERVICE STATION	RCRA-SQG, FINDS, HAZNET
DIAL CORP.	SLIC
SOUTH GATE ELEMENTARY SCHOOL NO. 7	SCH, ENVIROSTOR

OVERVIEW MAP - 2022143.2s

0 1/4 1/2 1 Miles

- Target Property
- Sites at elevations higher than or equal to the target property
- Sites at elevations lower than the target property
- Manufactured Gas Plants
- National Priority List Sites
- Dept. Defense Sites
- Indian Reservations BIA
- Power transmission lines
- Oil & Gas pipelines
- 100-year flood zone
- 500-year flood zone
- Areas of Concern

This report includes Interactive Map Layers to display and/or hide map information. The legend includes only those icons for the default map view.

SITE NAME: Seam Master	CLIENT: Lindmark Engineering Inc.
ADDRESS: 5211 Southern Ave South Gate CA 90280	CONTACT: Amanda Liu
LAT/LONG: 33.9459 / 118.1784	INQUIRY #: 2022143.2s
	DATE: September 05, 2007 7:02 pm

Copyright © 2007 EDR, Inc. © 2007 Tele Atlas Rel. 07/2006.

DETAIL MAP - 2022143.2s

0 1/16 1/8 1/4 Miles

- Target Property
- Sites at elevations higher than or equal to the target property
- Sites at elevations lower than the target property
- Manufactured Gas Plants
- Sensitive Receptors
- National Priority List Sites
- Dept. Defense Sites
- Indian Reservations BIA
- Power transmission lines
- Oil & Gas pipelines
- 100-year flood zone
- 500-year flood zone
- Areas of Concern

This report includes Interactive Map Layers to display and/or hide map information. The legend includes only those icons for the default map view.

SITE NAME: Seam Master	CLIENT: Lindmark Engineering Inc.
ADDRESS: 5211 Southern Ave South Gate CA 90280	CONTACT: Amanda Liu INQUIRY #: 2022143.2s
LAT/LONG: 33.9459 / 118.1784	DATE: September 05, 2007 7:03 pm

Copyright © 2007 EDR, Inc. © 2007 Tele Atlas Rel. 07/2006.

MAP FINDINGS SUMMARY

Database	Target Property	Search Distance (Miles)	< 1/8	1/8 - 1/4	1/4 - 1/2	1/2 - 1	> 1	Total Plotted
FEDERAL RECORDS								
NPL		1.000	0	1	0	0	NR	1
Proposed NPL		1.000	0	1	0	0	NR	1
Delisted NPL		1.000	0	0	0	0	NR	0
NPL LIENS		TP	NR	NR	NR	NR	NR	0
CERCLIS	X	0.500	0	2	4	NR	NR	6
CERC-NFRAP		0.500	0	2	0	NR	NR	2
CORRACTS		1.000	0	0	0	1	NR	1
RCRA TSD		0.500	0	0	0	NR	NR	0
RCRA Lg. Quan. Gen.		0.250	1	2	NR	NR	NR	3
RCRA Sm. Quan. Gen.		0.250	2	4	NR	NR	NR	6
ERNS		TP	NR	NR	NR	NR	NR	0
HMIRS		TP	NR	NR	NR	NR	NR	0
US ENG CONTROLS		0.500	0	1	0	NR	NR	1
US INST CONTROL		0.500	0	1	0	NR	NR	1
DOD		1.000	0	0	0	0	NR	0
FUDS		1.000	0	0	0	0	NR	0
US BROWNFIELDS		0.500	0	0	0	NR	NR	0
CONSENT		1.000	0	0	0	0	NR	0
ROD		1.000	0	1	0	0	NR	1
UMTRA		0.500	0	0	0	NR	NR	0
ODI		0.500	0	0	0	NR	NR	0
TRIS		TP	NR	NR	NR	NR	NR	0
TSCA		TP	NR	NR	NR	NR	NR	0
FTTS		TP	NR	NR	NR	NR	NR	0
SSTS		TP	NR	NR	NR	NR	NR	0
LIENS 2		TP	NR	NR	NR	NR	NR	0
RADINFO		TP	NR	NR	NR	NR	NR	0
CDL		TP	NR	NR	NR	NR	NR	0
HIST FTTS		TP	NR	NR	NR	NR	NR	0
ICIS		TP	NR	NR	NR	NR	NR	0
LUCIS		0.500	0	0	0	NR	NR	0
DOT OPS		TP	NR	NR	NR	NR	NR	0
PADS		TP	NR	NR	NR	NR	NR	0
MLTS		TP	NR	NR	NR	NR	NR	0
MINES		0.250	0	0	NR	NR	NR	0
FINDS	X	TP	NR	NR	NR	NR	NR	0
RAATS		TP	NR	NR	NR	NR	NR	0
STATE AND LOCAL RECORDS								
Hist Cal-Sites		1.000	0	1	0	1	NR	2
CA Bond Exp. Plan		1.000	0	0	0	0	NR	0
SCH		0.250	0	0	NR	NR	NR	0
Toxic Pits		1.000	0	0	0	0	NR	0
State Landfill		0.500	1	2	0	NR	NR	3
WMUDS/SWAT		0.500	0	0	0	NR	NR	0
CA WDS	X	TP	NR	NR	NR	NR	NR	0
Cortese		0.500	1	3	8	NR	NR	12

MAP FINDINGS SUMMARY

Database	Target Property	Search Distance (Miles)	< 1/8	1/8 - 1/4	1/4 - 1/2	1/2 - 1	> 1	Total Plotted
SWRCY		0.500	0	1	0	NR	NR	1
LUST		0.500	1	3	10	NR	NR	14
CA FID UST		0.250	0	0	NR	NR	NR	0
SLIC		0.500	1	1	6	NR	NR	8
AOCONCERN		1.000	0	0	0	0	NR	0
UST		0.250	0	2	NR	NR	NR	2
HIST UST		0.250	1	4	NR	NR	NR	5
AST		0.250	0	0	NR	NR	NR	0
LIENS		TP	NR	NR	NR	NR	NR	0
SWEEPS UST		0.250	0	5	NR	NR	NR	5
CHMIRS		TP	NR	NR	NR	NR	NR	0
Notify 65		1.000	0	1	0	0	NR	1
LA Co. Site Mitigation		TP	NR	NR	NR	NR	NR	0
DEED		0.500	0	0	0	NR	NR	0
VCP	X	0.500	0	0	0	NR	NR	0
DRYCLEANERS		0.250	0	0	NR	NR	NR	0
Los Angeles Co. HMS		TP	NR	NR	NR	NR	NR	0
WIP		0.250	0	0	NR	NR	NR	0
CDL		TP	NR	NR	NR	NR	NR	0
RESPONSE		1.000	0	1	0	2	NR	3
HAZNET	X	TP	NR	NR	NR	NR	NR	0
EMI		TP	NR	NR	NR	NR	NR	0
ENVIROSTOR	X	1.000	0	3	2	5	NR	10
HAULERS		TP	NR	NR	NR	NR	NR	0
TRIBAL RECORDS								
INDIAN RESERV		1.000	0	0	0	0	NR	0
INDIAN LUST		0.500	0	0	0	NR	NR	0
INDIAN UST		0.250	0	0	NR	NR	NR	0
EDR PROPRIETARY RECORDS								
Manufactured Gas Plants		1.000	0	0	0	0	NR	0
EDR Historical Auto Stations		0.250	0	0	NR	NR	NR	0
EDR Historical Cleaners		0.250	0	0	NR	NR	NR	0

NOTES:

TP = Target Property

NR = Not Requested at this Search Distance

Sites may be listed in more than one database

A1 Target Property — **SEAM MASTER INDUSTRIES**, **5211 SOUTHERN AVE.**, **SOUTH GATE, CA 90280** — **VCP** / **ENVIROSTOR** — **S108195994** / **N/A**

Site 1 of 3 in cluster A

Actual: 105 ft.

VCP:

Facility ID:	60000483
Site Type:	Voluntary Cleanup
Site Type Detail:	Voluntary Cleanup
Acres:	3.9
National Priorities List:	NO
Cleanup Oversight Agencies:	SMBRP
Lead Agency:	SMBRP
Lead Agency Description:	Not reported
Project Manager:	MICHEL ISKAROUS
Supervisor:	Rita Kamat
Division Branch:	So Cal - Glendale
Site Code:	301128-11
Assembly:	50
Senate:	30
Status:	Active
Status Date:	2006-11-02 00:00:00
Restricted Use:	NO
Funding:	Responsible Party
Lat/Long:	33.946 / -118.178258
Alias Name:	60000483 301128-11
Alias Type:	Project Code (Site Code) Envirostor ID Number
APN:	NONE SPECIFIED
APN Description:	Not reported
Comments:	Not reported
Completed Area Name:	Not reported
Completed Sub Area Name:	Not reported
Completed Document Type:	Not reported
Completed Date:	Not reported
Confirmed:	30550,30022,30027,30028,30108,30156,30192,30194,30195,30196,30407,3000 ,30005,30013,30593,30594
Confirmed Description:	Toluene
Confirmed Description:	Tetrachloroethylene (PCE)
Confirmed Description:	Trichloroethylene (TCE)
Confirmed Description:	Vinyl chloride
Confirmed Description:	Cadmium and compounds
Confirmed Description:	Copper and compounds
Confirmed Description:	1,1-Dichloroethane
Confirmed Description:	1,1-Dichloroethylene
Confirmed Description:	1,2-Dichloroethylene (cis)
Confirmed Description:	1,2-Dichloroethylene (trans)
Confirmed Description:	Nickel
Confirmed Description:	Benzene
Confirmed Description:	Total Chromium (1:6 ratio Cr VI:Cr III)
Confirmed Description:	Lead
Confirmed Description:	Xylenes
Confirmed Description:	Zinc
Future Area Name:	Not reported
Future Sub Area Name:	Not reported
Future Document Type:	Not reported
Future Due Date:	Not reported

SEAM MASTER INDUSTRIES (Continued) **S108195994**

Media Affected:	30003, 30005, 30013, 30022, 30027, 30028, 30108, 30156, 30192, 30194, 30195, 30196, 30407, 30550, 30593, 30594
Media Affected Desc:	Not reported
Media Affected Desc:	Not reported
Media Affected Desc:	Not reported
Media Affected Desc:	Not reported
Media Affected Desc:	Not reported
Media Affected Desc:	Not reported
Media Affected Desc:	Not reported
Media Affected Desc:	Not reported
Media Affected Desc:	Not reported
Media Affected Desc:	Not reported
Media Affected Desc:	Not reported
Media Affected Desc:	Not reported
Media Affected Desc:	Not reported
Media Affected Desc:	Not reported
Media Affected Desc:	Not reported
Media Affected Desc:	Not reported
Management Required:	NONE SPECIFIED
Management Required Desc:	Not reported
Potential:	CSS, IA, SOIL, SV
Potenital Description:	Not reported
Potenital Description:	Not reported
Potenital Description:	Not reported
Potenital Description:	Not reported
Schedule Area Name:	Not reported
Schedule Sub Area Name:	Not reported
Schedule Document Type:	Not reported
Schedule Due Date:	Not reported
Schedule Revised Date:	Not reported
PastUse:	MANUFACTURING - METAL, MANUFACTURING - OTHER

ENVIROSTOR:

Site Type:	Voluntary Cleanup
Site Type Detailed:	Voluntary Cleanup
Acres:	3.9
NPL:	NO
Regulatory Agencies:	SMBRP
Lead Agency:	SMBRP
Program Manager:	MICHEL ISKAROUS
Supervisor:	Rita Kamat
Division Branch:	So Cal - Glendale
Facility ID:	60000483
Site Code:	301128-11
Assembly:	50
Senate:	30
Special Program:	Voluntary Cleanup Program
Status:	**Active**
Status Date:	2006-11-02 00:00:00
Restricted Use:	NO
Funding:	Responsible Party
Latitude:	33.946
Longitude:	-118.178258
Alias Name:	60000483 301128-11
Alias Type:	Project Code (Site Code) Envirostor ID Number

SEAM MASTER INDUSTRIES (Continued) **S108195994**

APN:	NONE SPECIFIED
APN Description:	Not reported
Comments:	Not reported
Completed Area Name:	Not reported
Completed Sub Area Name:	Not reported
Completed Document Type:	Not reported
Completed Date:	Not reported
Confirmed:	30550,30022,30027,30028,30108,30156,30192,30194,30195,30196,30407,3000 ,30005,30013,30593,30594
Confirmed Description:	Toluene
Confirmed Description:	Tetrachloroethylene (PCE)
Confirmed Description:	Trichloroethylene (TCE)
Confirmed Description:	Vinyl chloride
Confirmed Description:	Cadmium and compounds
Confirmed Description:	Copper and compounds
Confirmed Description:	1,1-Dichloroethane
Confirmed Description:	1,1-Dichloroethylene
Confirmed Description:	1,2-Dichloroethylene (cis)
Confirmed Description:	1,2-Dichloroethylene (trans)
Confirmed Description:	Nickel
Confirmed Description:	Benzene
Confirmed Description:	Total Chromium (1:6 ratio Cr VI:Cr III)
Confirmed Description:	Lead
Confirmed Description:	Xylenes
Confirmed Description:	Zinc
Future Area Name:	Not reported
Future Sub Area Name:	Not reported
Future Document Type:	Not reported
Future Due Date:	Not reported
Media Affected:	30003, 30005, 30013, 30022, 30027, 30028, 30108, 30156, 30192, 30194, 30195, 30196, 30407, 30550, 30593, 30594
Media Affected Desc:	Not reported
Media Affected Desc:	Not reported
Media Affected Desc:	Not reported
Media Affected Desc:	Not reported
Media Affected Desc:	Not reported
Media Affected Desc:	Not reported
Media Affected Desc:	Not reported
Media Affected Desc:	Not reported
Media Affected Desc:	Not reported
Media Affected Desc:	Not reported
Media Affected Desc:	Not reported
Media Affected Desc:	Not reported
Media Affected Desc:	Not reported
Media Affected Desc:	Not reported
Media Affected Desc:	Not reported
Media Affected Desc:	Not reported
Management Required:	NONE SPECIFIED
Management Required Desc:	Not reported
Potential:	CSS, IA, SOIL, SV
Potenital Description:	Not reported
Potenital Description:	Not reported
Potenital Description:	Not reported
Potenital Description:	Not reported
Schedule Area Name:	Not reported
Schedule Sub Area Name:	Not reported
Schedule Document Type:	Not reported

SEAM MASTER INDUSTRIES (Continued) **S108195994**

Schedule Due Date: Not reported
Schedule Revised Date: Not reported
PastUse: MANUFACTURING - METAL, MANUFACTURING - OTHER

A2 Target Property **BEST TAPE INC DBA SEAM MASTER IND** **HAZNET** **S105091623**
5211 SOUTHERN AVE **CA WDS** **N/A**
SOUTH GATE, CA 90280

Site 2 of 3 in cluster A

Actual: 105 ft.

HAZNET:

Gepaid: CAL000191334
Contact: SEAM MASTER-CORP
Telephone: 3235697171
Facility Addr2: Not reported
Mailing Name: Not reported
Mailing Address: 5211 SOUTHERN AVE
Mailing City,St,Zip: SOUTH GATE, CA 902803695
Gen County: Los Angeles
TSD EPA ID: CAD099452708
TSD County: Los Angeles
Waste Category: Waste oil and mixed oil
Disposal Method: Recycler
Tons: 4.2742
Facility County: Los Angeles

Gepaid: CAL000191334
Contact: SEAM MASTER-CORP
Telephone: 3235697171
Facility Addr2: Not reported
Mailing Name: Not reported
Mailing Address: 5211 SOUTHERN AVE
Mailing City,St,Zip: SOUTH GATE, CA 902803695
Gen County: Los Angeles
TSD EPA ID: CAT080022148
TSD County: San Bernardino
Waste Category: Other organic solids
Disposal Method: Transfer Station
Tons: 3.3500
Facility County: Los Angeles

Gepaid: CAL000191334
Contact: SEAM MASTER-CORP
Telephone: 3235697171
Facility Addr2: Not reported
Mailing Name: Not reported
Mailing Address: 5211 SOUTHERN AVE
Mailing City,St,Zip: SOUTH GATE, CA 902803695
Gen County: Los Angeles
TSD EPA ID: CAT080022148
TSD County: San Bernardino
Waste Category: Off-specification, aged, or surplus organics
Disposal Method: Transfer Station
Tons: .2293
Facility County: Los Angeles

Gepaid: CAL000191334
Contact: SEAM MASTER-CORP

BEST TAPE INC DBA SEAM MASTER IND (Continued) **S105091623**

Telephone:	3235697171
Facility Addr2:	Not reported
Mailing Name:	Not reported
Mailing Address:	5211 SOUTHERN AVE
Mailing City,St,Zip:	SOUTH GATE, CA 902803695
Gen County:	Los Angeles
TSD EPA ID:	CAT080022148
TSD County:	San Bernardino
Waste Category:	Oxygenated solvents (acetone, butanol, ethyl acetate, etc.)
Disposal Method:	Transfer Station
Tons:	.1668
Facility County:	Los Angeles

Gepaid:	CAL000191334
Contact:	SEAM MASTER-CORP
Telephone:	3235697171
Facility Addr2:	Not reported
Mailing Name:	Not reported
Mailing Address:	5211 SOUTHERN AVE
Mailing City,St,Zip:	SOUTH GATE, CA 902803695
Gen County:	Los Angeles
TSD EPA ID:	CAT080022148
TSD County:	San Bernardino
Waste Category:	Adhesives
Disposal Method:	Transfer Station
Tons:	.2293
Facility County:	Los Angeles

Click this hyperlink while viewing on your computer to access
2 additional CA_HAZNET: record(s) in the EDR Site Report.

CA WDS:

Facility ID:	4 19I012709
Facility Type:	Industrial - Facility that treats and/or disposes of liquid or semisolid wastes from any servicing, producing, manufacturing or processing operation of whatever nature, including mining, gravel washing, geothermal operations, air conditioning, ship building and repairing, oil production, storage and disposal operations, water pumping.
Facility Status:	Active - Any facility with a continuous or seasonal discharge that is under Waste Discharge Requirements.
NPDES Number:	CAS000001 The 1st 2 characters designate the state. The remaining 7 are assigned by the Regional Board
Subregion:	4
Facility Telephone:	3235697171
Facility Contact:	RICHARD C KAHRS
Agency Name:	SEAM MASTER IND
Agency Address:	5211 Southern Ave
Agency City,St,Zip:	South Gate 902803620
Agency Contact:	RICHARD C KAHRS
Agency Telephone:	3235697171
Agency Type:	Private
SIC Code:	0
SIC Code 2:	Not reported
Primary Waste:	Not reported
Primary Waste Type:	Not reported
Secondary Waste:	Not reported

BEST TAPE INC DBA SEAM MASTER IND (Continued) **S105091623**

Secondary Waste Type: Not reported
Design Flow: 0
Baseline Flow: 0
Reclamation: Not reported
POTW: Not reported
Treat To Water: Minor Threat to Water Quality. A violation of a regional board order should cause a relatively minor impairment of beneficial uses compared to a major or minor threat. Not: All nurds without a TTWQ will be considered a minor threat to water quality unless coded at a higher Level. A Zero (0) may be used to code those NURDS that are found to represent no threat to water quality.
Complexity: Category C - Facilities having no waste treatment systems, such as cooling water dischargers or thosewho must comply through best management practices, facilities with passive waste treatment and disposal systems, such as septic systems with subsurface disposal, or dischargers having waste storage systems with land disposal such as dairy waste ponds.

A3 Target Property | **SEAM MASTER INDUSTRIES** | **CERCLIS** **1005440854**
5211 SOUTHERN AVENUE | **FINDS** **CAN000905902**
SOUTH GATE, CA 90280

Site 3 of 3 in cluster A

Actual: 105 ft.

CERCLIS:
Site ID: 0905902
Federal Facility: Not a Federal Facility
NPL Status: Not on the NPL
Non NPL Status: Assessment Complete - Decision Needed

CERCLIS Site Contact Name(s):
Contact Name: Jere Johnson
Contact Tel: (415) 972-3094
Contact Title: Site Assessment Manager (SAM)

Contact Name: Dawn Richmond
Contact Tel: (415) 972-3097
Contact Title: Site Assessment Manager (SAM)

Contact Name: Dan McMindes
Contact Tel: (415) 972-3401
Contact Title: Site Assessment Manager (SAM)

Site Description: Site is adjacent to the Cooper Drum NPL site.

CERCLIS Assessment History:
Action: DISCOVERY
Date Started: Not reported
Date Completed: 02/01/2002
Priority Level: Not reported

Action: COMBINED PRELIMINARY ASSESSMENT/SITE INSPECTION
Date Started: 02/01/2002
Date Completed: 07/17/2006
Priority Level: High

SEAM MASTER INDUSTRIES (Continued) **1005440854**

FINDS:
Other Pertinent Environmental Activity Identified at Site

CERCLIS (Comprehensive Environmental Response, Compensation, and Liability Information System) is the Superfund database that is used to support management in all phases of the Superfund program. The system contains information on all aspects of hazardous waste sites, including an inventory of sites, planned and actual site activities, and financial information.

---

4 ESE < 1/8 252 ft.

Relative: Equal

Actual: 105 ft.

DOMAR PRECISION INC
5250 SOUTHERN AVENUE
SOUTH GATE, CA 90280

RCRA-SQG 1000154417
FINDS CAD008348393
HAZNET
CHMIRS
HIST UST
CA WDS

RCRAInfo:
Owner: NOT REQUIRED
(415) 555-1212
EPA ID: CAD008348393

Contact: Not reported

Classification: Small Quantity Generator
TSDF Activities: Not reported

Violation Status: Violations exist

Regulation Violated: 262.10-12.A
Area of Violation: GENERATOR-ALL REQUIREMENTS (OVERSIGHT)
Date Violation Determined: 05/04/1994
Actual Date Achieved Compliance: 05/04/1999

There are 1 violation record(s) reported at this site:

Evaluation	Area of Violation	Date of Compliance
Compliance Evaluation Inspection	GENERATOR-ALL REQUIREMENTS (OVERSIGHT)	19990504

FINDS:
Other Pertinent Environmental Activity Identified at Site

California - Hazardous Waste Tracking System - Datamart

RCRAInfo is a national information system that supports the Resource Conservation and Recovery Act (RCRA) program through the tracking of events and activities related to facilities that generate, transport, and treat, store, or dispose of hazardous waste. RCRAInfo allows RCRA program staff to track the notification, permit, compliance, and corrective action activities required under RCRA.

DOMAR PRECISION INC (Continued) **1000154417**

HAZNET:

Gepaid:	CAD008348393
Contact:	ERNEST & EVELYN RUFFALO
Telephone:	0000000000
Facility Addr2:	Not reported
Mailing Name:	Not reported
Mailing Address:	5250 SOUTHERN AVE
Mailing City,St,Zip:	SOUTH GATE, CA 902803621
Gen County:	Los Angeles
TSD EPA ID:	OKD069761290
TSD County:	0
Waste Category:	Other inorganic solid waste
Disposal Method:	Not reported
Tons:	1
Facility County:	Los Angeles

Gepaid:	CAD008348393
Contact:	ERNEST & EVELYN RUFFALO
Telephone:	0000000000
Facility Addr2:	Not reported
Mailing Name:	Not reported
Mailing Address:	5250 SOUTHERN AVE
Mailing City,St,Zip:	SOUTH GATE, CA 902803621
Gen County:	Los Angeles
TSD EPA ID:	CAT080033681
TSD County:	Los Angeles
Waste Category:	Aqueous solution with 10% or more total organic residues
Disposal Method:	Recycler
Tons:	2.0850
Facility County:	Los Angeles

Gepaid:	CAD008348393
Contact:	ERNEST & EVELYN RUFFALO
Telephone:	0000000000
Facility Addr2:	Not reported
Mailing Name:	Not reported
Mailing Address:	5250 SOUTHERN AVE
Mailing City,St,Zip:	SOUTH GATE, CA 902803621
Gen County:	Los Angeles
TSD EPA ID:	CAD000088252
TSD County:	Los Angeles
Waste Category:	Other inorganic solid waste
Disposal Method:	Transfer Station
Tons:	3.3060
Facility County:	Los Angeles

Gepaid:	CAD008348393
Contact:	ERNEST & EVELYN RUFFALO
Telephone:	0000000000
Facility Addr2:	Not reported
Mailing Name:	Not reported
Mailing Address:	5250 SOUTHERN AVE
Mailing City,St,Zip:	SOUTH GATE, CA 902803621
Gen County:	Los Angeles
TSD EPA ID:	CAD093459485
TSD County:	Fresno
Waste Category:	Organic liquids with metals Alkaline solution (pH <UN-> 12.5) with

DOMAR PRECISION INC (Continued) **1000154417**

metals (antimony, arsenic, barium, beryllium, cadmium, chromium, cobalt, copper, lead, mercury, molybdenum, nickel, selenium, silver, thallium, vanadium, and zinc)
Disposal Method: Transfer Station
Tons: .0583
Facility County: Los Angeles

Gepaid: CAD008348393
Contact: ERNEST J. RUFFALO
Telephone: 3235644414
Facility Addr2: Not reported
Mailing Name: Not reported
Mailing Address: 5250 SOUTHERN AVE
Mailing City,St,Zip: SOUTH GATE, CA 902803621
Gen County: Los Angeles
TSD EPA ID: Not reported
TSD County: Los Angeles
Waste Category: Liquids with pH <UN-> 2 with metals
Disposal Method: Recycler
Tons: 6.25
Facility County: Not reported

Click this hyperlink while viewing on your computer to access
1 additional CA_HAZNET: record(s) in the EDR Site Report.

CHMIRS:
OES Incident Number: 00-3866
OES notification: 8/28/200008:44:48 AM
OES Date: Not reported
OES Time: Not reported
Incident Date: Not reported
Date Completed: Not reported
Property Use: Not reported
Agency Id Number: Not reported
Agency Incident Number: Not reported
Time Notified: Not reported
Time Completed: Not reported
Surrounding Area: Not reported
Estimated Temperature: Not reported
Property Management: Not reported
Special Studies 1: Not reported
Special Studies 2: Not reported
Special Studies 3: Not reported
Special Studies 4: Not reported
Special Studies 5: Not reported
Special Studies 6: Not reported
More Than Two Substances Involved?: Not reported
Resp Agncy Personel # Of Decontaminated: Not reported
Responding Agency Personel # Of Injuries: Not reported
Responding Agency Personel # Of Fatalities: Not reported
Others Number Of Decontaminated: Not reported
Others Number Of Injuries: Not reported
Others Number Of Fatalities: Not reported
Vehicle Make/year: Not reported
Vehicle License Number: Not reported
Vehicle State: Not reported
Vehicle Id Number: Not reported

DOMAR PRECISION INC (Continued) **1000154417**

CA/DOT/PUC/ICC Number:	Not reported
Company Name:	Not reported
Reporting Officer Name/ID:	Not reported
Report Date:	Not reported
Comments:	Not reported
Facility Telephone:	Not reported
Waterway Involved:	Unknown
Waterway:	Drinking Water Well
Spill Site:	Not reported
Cleanup By:	Contractor
Containment:	Not reported
What Happened:	Not reported
Type:	Not reported
Measure:	Not reported
Other:	Not reported
Date/Time:	Not reported
Year:	2000
Agency:	LA Co Hazmat
Incident Date:	8/27/200012:00:00 AM
Admin Agency:	L. A. County Fire Prevention
Amount:	Not reported
Contained:	No
Site Type:	Industrial Plant
E Date:	Not reported
Substance:	Chromic Acid
Quantity Released:	Not reported
BBLS:	0
Cups:	0
CUFT:	0
Gallons:	750
Grams:	0
Pounds:	0
Liters:	0
Ounces:	0
Pints:	0
Quarts:	0
Sheen:	0
Tons:	0
Unknown:	0
Description:	Not reported
Evacuations:	0
Number of Injuries:	0
Number of Fatalities:	0
Description:	Mechanical failure in a plating tank. Potential of going into a drinking water well which is 10 feet away from the spill. Chromic acid has deterioted and soaked into the pavement First contactor hired to clean-up the spill failed. The standing liquid was picked up but they were unable to clean the pavement.

HIST UST:

Region:	STATE
Facility ID:	00000047364
Tank Num:	001
Container Num:	1
Year Installed:	1970
Tank Capacity:	00001440
Facility Type:	Other
Other Type:	CHROMEPLATING

DOMAR PRECISION INC (Continued) **1000154417**

Total Tanks: 0006
Tank Used for: PRODUCT
Type of Fuel: UNLEADED
Tank Construction: 1/4INCH inches
Leak Detection: Visual
Contact Name: PARTNERSHIP
Telephone: 2135644414
Owner Name: ERNEST J. RUFFALO
Owner Address: 1850 KANOLA RD.
Owner City,St,Zip: LA HABRA HEIGHTS, CA 90631

Region: STATE
Facility ID: 00000047364
Tank Num: 002
Container Num: 2
Year Installed: 1967
Tank Capacity: 00001200
Facility Type: Other
Other Type: CHROMEPLATING
Total Tanks: 0006
Tank Used for: PRODUCT
Type of Fuel: REGULAR
Tank Construction: 1/4INCH inches
Leak Detection: Visual
Contact Name: PARTNERSHIP
Telephone: 2135644414
Owner Name: ERNEST J. RUFFALO
Owner Address: 1850 KANOLA RD.
Owner City,St,Zip: LA HABRA HEIGHTS, CA 90631

Region: STATE
Facility ID: 00000047364
Tank Num: 003
Container Num: 3
Year Installed: 1960
Tank Capacity: 00001750
Facility Type: Other
Other Type: CHROMEPLATING
Total Tanks: 0006
Tank Used for: PRODUCT
Type of Fuel: REGULAR
Tank Construction: 1/4INCH inches
Leak Detection: Visual
Contact Name: PARTNERSHIP
Telephone: 2135644414
Owner Name: ERNEST J. RUFFALO
Owner Address: 1850 KANOLA RD.
Owner City,St,Zip: LA HABRA HEIGHTS, CA 90631

Region: STATE
Facility ID: 00000047364
Tank Num: 004
Container Num: 4
Year Installed: 1985
Tank Capacity: 00000525
Facility Type: Other
Other Type: CHROMEPLATING

DOMAR PRECISION INC (Continued) **1000154417**

Total Tanks: 0006
Tank Used for: PRODUCT
Type of Fuel: Not reported
Tank Construction: 1/4INCH inches
Leak Detection: Visual
Contact Name: PARTNERSHIP
Telephone: 2135644414
Owner Name: ERNEST J. RUFFALO
Owner Address: 1850 KANOLA RD.
Owner City,St,Zip: LA HABRA HEIGHTS, CA 90631

Region: STATE
Facility ID: 00000047364
Tank Num: 005
Container Num: 5
Year Installed: 1960
Tank Capacity: 00000810
Facility Type: Other
Other Type: CHROMEPLATING
Total Tanks: 0006
Tank Used for: PRODUCT
Type of Fuel: Not reported
Tank Construction: 1/4INCH inches
Leak Detection: Visual
Contact Name: PARTNERSHIP
Telephone: 2135644414
Owner Name: ERNEST J. RUFFALO
Owner Address: 1850 KANOLA RD.
Owner City,St,Zip: LA HABRA HEIGHTS, CA 90631

Region: STATE
Facility ID: 00000047364
Tank Num: 006
Container Num: 6
Year Installed: 1960
Tank Capacity: 00000150
Facility Type: Other
Other Type: CHROMEPLATING
Total Tanks: 0006
Tank Used for: PRODUCT
Type of Fuel: Not reported
Tank Construction: 1/4INCH inches
Leak Detection: Visual
Contact Name: PARTNERSHIP
Telephone: 2135644414
Owner Name: ERNEST J. RUFFALO
Owner Address: 1850 KANOLA RD.
Owner City,St,Zip: LA HABRA HEIGHTS, CA 90631

CA WDS:
Facility ID: 4 19I009045
Facility Type: Industrial - Facility that treats and/or disposes of liquid or semisolid wastes from any servicing, producing, manufacturing or processing operation of whatever nature, including mining, gravel washing, geothermal operations, air conditioning, ship building and repairing, oil production, storage and disposal operations, water pumping.

DOMAR PRECISION INC (Continued) **1000154417**

Facility Status:	Active - Any facility with a continuous or seasonal discharge that is under Waste Discharge Requirements.
NPDES Number:	CAS000001 The 1st 2 characters designate the state. The remaining 7 are assigned by the Regional Board
Subregion:	4
Facility Telephone:	Not reported
Facility Contact:	Not reported
Agency Name:	DOMAR PRECISION INC
Agency Address:	Not reported
Agency City,St,Zip:	0
Agency Contact:	Not reported
Agency Telephone:	Not reported
Agency Type:	Not reported
SIC Code:	0
SIC Code 2:	Not reported
Primary Waste:	Not reported
Primary Waste Type:	Not reported
Secondary Waste:	Not reported
Secondary Waste Type:	Not reported
Design Flow:	0
Baseline Flow:	0
Reclamation:	Not reported
POTW:	Not reported
Treat To Water:	Minor Threat to Water Quality. A violation of a regional board order should cause a relatively minor impairment of beneficial uses compared to a major or minor threat. Not: All nurds without a TTWQ will be considered a minor threat to water quality unless coded at a higher Level. A Zero (0) may be used to code those NURDS that are found to represent no threat to water quality.
Complexity:	Category C - Facilities having no waste treatment systems, such as cooling water dischargers or thosewho must comply through best management practices, facilities with passive waste treatment and disposal systems, such as septic systems with subsurface disposal, or dischargers having waste storage systems with land disposal such as dairy waste ponds.

---

5 West < 1/8 443 ft. **LAUSD--TWEEDY ELEM (M&O J)** **RCRA-LQG** **1000427644**
5115 SOUTHERN AVE **CAD981625890**
SOUTH GATE, CA 90280

Relative: Equal

Actual: 105 ft.

RCRAInfo:

Owner:	LA USD (415) 555-1212
EPA ID:	CAD981625890
Contact:	ENVIRONMENTAL MANAGER (213) 741-7371
Classification:	Large Quantity Generator
TSDF Activities:	Not reported

BIENNIAL REPORTS:
Last Biennial Reporting Year: 2005

Waste	Quantity (Lbs)	Waste	Quantity (Lbs)
D001	250.00	D008	269680.00

LAUSD--TWEEDY ELEM (M&O J) (Continued) **1000427644**

Violation Status: No violations found

B6 **ELG METALS WEST COAST INC.** **LUST** **S104234399**
NNW **9400 RAYO AVE** **Cortese** **N/A**
< 1/8 **SOUTH GATE, CA 90280** **SLIC**
480 ft. **CA WDS**

Site 1 of 2 in cluster B

Relative: Higher

Actual: 106 ft.

LUST:

Region:	STATE
Case Type:	Soil only
Cross Street:	Not reported
Enf Type:	Not reported
Funding:	Not reported
How Discovered:	Not reported
How Stopped:	Not reported
Leak Cause:	Not reported
Leak Source:	Not reported
Global Id:	T0603705519
Stop Date:	Not reported
Confirm Leak:	Not reported
Workplan:	Not reported
Prelim Assess:	Not reported
Pollution Char:	Not reported
Remed Plan:	Not reported
Remed Action:	Not reported
Monitoring:	Not reported
Close Date:	1998-06-17 00:00:00
Discover Date:	Not reported
Enforcement Dt:	Not reported
Release Date:	1998-04-06 00:00:00
Review Date:	1998-06-17 00:00:00
Enter Date:	1998-06-22 00:00:00
MTBE Date:	Not reported
GW Qualifier:	Not reported
Soil Qualifier:	Not reported
Max MTBE GW ppb:	Not reported
Max MTBE Soil ppb:	Not reported
County:	19
Org Name:	Not reported
Reg Board:	Los Angeles Region
Status:	Case Closed
Chemical:	1
Contact Person:	Not reported
Responsible Party:	ELG METAL WEST COAST
RP Address:	817 E. GAGE AVE., LOS ANGELES, CA 90001
Interim:	Not reported
Oversight Prgm:	LUST
MTBE Class:	*
MTBE Conc:	0
MTBE Fuel:	0
MTBE Tested:	Not Required to be Tested.
Staff:	YR
Staff Initials:	JA
Lead Agency:	Local Agency
Local Agency:	19000
Hydr Basin #:	SAN FERNANDO VALLEY
Beneficial:	Not reported

ELG METALS WEST COAST INC. (Continued) **S104234399**

Priority: Not reported
Cleanup Fund Id: Not reported
Work Suspended: Not reported
Local Case #: Not reported
Case Number: R-25700
Qty Leaked: Not reported
Abate Method: Not reported
Operator: Not reported
Water System Name: Not reported
Well Name: Not reported
Distance To Lust: 0
Waste Discharge Global ID: Not reported
Waste Disch Assigned Name: Not reported
Summary: CLOSURE APPLICATION # 214522; PER LA CO 10/6/99 SITE ADDRESS 9400 RAYO AVE., SOUTH GATE

LUST:
Region: 4
Staff: UNK
County: Los Angeles
Local Agency: 19000
Lead Agency: Local Agency
Case Type: Soil
Status: Case Closed
Substance: 1
Cross Street: Not reported
Global ID: T0603705519
Enforcement Type: Not reported
Date Leak Discovered: Not reported
Date Leak Record Entered: 6/22/1998
How Leak Discovered: Not reported
How Leak Stopped: Not reported
Cause of Leak: Not reported
Leak Source: Not reported
Date Leak Stopped: Not reported
Date Confirmation Began: Not reported
Operator: Not reported
Water System: Not reported
Well Name: Not reported
Approx. Dist To Production Well (ft): 1821.905824817335194162786677
Abatement Method Used at the Site: Not reported
Source of Cleanup Funding: Not reported
Date Leak First Reported: 4/6/1998
Preliminary Site Assessment Workplan Submitted: Not reported
Preliminary Site Assessment Began: Not reported
Pollution Characterization Began: Not reported
Remediation Plan Submitted: Not reported
Remedial Action Underway: Not reported
Post Remedial Action Monitoring Began: Not reported
Date the Case was Closed: 6/17/1998
Date Case Last Changed on Database: 6/17/1998
Enforcement Action Date: Not reported
Historical Max MTBE Date: Not reported
Hist Max MTBE Conc in Groundwater: Not reported
Hist Max MTBE Conc in Soil: Not reported
Significant Interim Remedial Action Taken: Not reported
GW Qualifier: Not reported

ELG METALS WEST COAST INC. (Continued) **S104234399**

Soil Qualifier:	Not reported
Organization:	Not reported
Regional Board:	04
Owner Contact:	Not reported
Responsible Party:	ELG METAL WEST COAST
RP Address:	817 E. GAGE AVE., LOS ANGELES, CA 90001
Program:	LUST
Lat/Long:	33.9821056 / -1
Local Agency Staff:	Not reported
Beneficial Use:	Not reported
Priority:	Not reported
Cleanup Fund Id:	Not reported
Suspended:	Not reported
Local Case No:	Not reported
Substance Quantity:	Not reported
Assigned Name:	Not reported
W Global ID:	Not reported
Summary:	CLOSURE APPLICATION # 214522; PER LA CO 10/6/99 SITE ADDRESS 9400 RAYO AVE., SOUTH GATE

Cortese:

Region:	CORTESE
Facility Addr2:	Not reported

SLIC:

Region:	STATE
Global Id:	SLT43262260
Assigned Name:	SLICSITE
Lead Agency Contact:	JENNY AU
Lead Agency:	LOS ANGELES RWQCB (REGION 4)
Lead Agency Case Number:	0443B
Responsible Party:	Not reported
Recent Dtw:	Not reported
Substance Released:	Not reported
Facility Status:	**Case Closed**

SLIC:

Region:	4
Facility Status:	No further action required
SLIC:	0443B
Substance:	TPH
Staff:	Jenny Au

CA WDS:

Facility ID:	4 19I014431
Facility Type:	Other - Does not fall into the category of Municipal/Domestic, Industrial, Agricultural or Solid Waste (Class I, II or III)
Facility Status:	Active - Any facility with a continuous or seasonal discharge that is under Waste Discharge Requirements.
NPDES Number:	CAS000001 The 1st 2 characters designate the state. The remaining 7 are assigned by the Regional Board
Subregion:	4
Facility Telephone:	Not reported
Facility Contact:	Not reported
Agency Name:	ELG METALS WEST COAST INC

ELG METALS WEST COAST INC. (Continued) **S104234399**

Agency Address:	Not reported
Agency City,St,Zip:	0
Agency Contact:	Not reported
Agency Telephone:	Not reported
Agency Type:	Not reported
SIC Code:	0
SIC Code 2:	Not reported
Primary Waste:	Not reported
Primary Waste Type:	Not reported
Secondary Waste:	Not reported
Secondary Waste Type:	Not reported
Design Flow:	0
Baseline Flow:	0
Reclamation:	Not reported
POTW:	Not reported
Treat To Water:	Minor Threat to Water Quality. A violation of a regional board order should cause a relatively minor impairment of beneficial uses compared to a major or minor threat. Not: All nurds without a TTWQ will be considered a minor threat to water quality unless coded at a higher Level. A Zero (0) may be used to code those NURDS that are found to represent no threat to water quality.
Complexity:	Category C - Facilities having no waste treatment systems, such as cooling water dischargers or thosewho must comply through best management practices, facilities with passive waste treatment and disposal systems, such as septic systems with subsurface disposal, or dischargers having waste storage systems with land disposal such as dairy waste ponds.

B7 **WR GRACE & CO CONST PROD DIV** **RCRA-SQG** **1000236474**
NNW **9430 RAYO AVE** **FINDS** **CAD981624497**
< 1/8 **SOUTH GATE, CA 90280**
529 ft.

Site 2 of 2 in cluster B

Relative: Higher

Actual: 106 ft.

RCRAInfo:

Owner:	FAMILIAN ROSELLA (415) 555-1212
EPA ID:	CAD981624497
Contact:	ENVIRONMENTAL MANAGER (213) 567-7764
Classification:	Small Quantity Generator
TSDF Activities:	Not reported
Violation Status:	No violations found

FINDS:
Other Pertinent Environmental Activity Identified at Site

RCRAInfo is a national information system that supports the Resource Conservation and Recovery Act (RCRA) program through the tracking of events and activities related to facilities that generate, transport, and treat, store, or dispose of hazardous waste. RCRAInfo allows RCRA program staff to track the notification, permit, compliance, and corrective action activities required under RCRA.

8 ESE < 1/8 592 ft. | **SALT LAKE TRANSFER STATION/CITY OF SOUTH GATE**
9525 SALT LAKE
SOUTH GATE, CA 90280 | **SWF/LF** | **S107737682**
N/A

Relative: Higher

Actual: 106 ft.

LF:

Region:	LOS ANGELES
Facility ID:	Not reported
Facility Telephone:	3235635790
Facility Telephone 2:	Not reported
Lat/Long:	Not reported
Land Owner:	Not reported
Owner Name:	Not reported
Owner Telephone:	Not reported
Owner Address:	Not reported
Owner Address2:	Not reported
Owner City,St,Zip:	Not reported
Operator:	Not reported
Operator Phone:	Not reported
Operator Address:	Not reported
Operator Address2:	Not reported
Operator City,St,Zip:	Not reported
Operator's Status:	Not reported
Permit Date:	Not reported
Permit Status:	Not reported
Permitted Acreage:	Not reported
Activity:	Not reported
Regulation Status:	Not reported
Land Use:	Not reported
Landuse Name:	Not reported
GIS Source:	Not reported
Category:	Not reported
Unit Number:	Not reported
Inspection Frequency:	Not reported
Accepted Waste:	Not reported
Year Opened:	Not reported
Year Closed:	Not reported
Closure Date:	Not reported
Closure Type:	Not reported
Closure Approve:	Not reported
Disposal Acreage:	Not reported
Status:	Not reported
Swisnumber:	Not reported
Aka:	Not reported
Type Of Waste:	Not reported
Disposal Area:	Not reported
SWFP Date:	Not reported
WDR Number:	Not reported
Dates Operation:	Not reported
Dt Of Field Units:	Not reported
Surface Condition:	Not reported
Landfill Gas:	Not reported
Leachate:	Not reported
Emrgncy Response:	Not reported
Lea Date:	Not reported
Restrictions:	Not reported
Fill Area:	Not reported
Type Of Refuse:	Not reported
Avg Depth Of Fill:	Not reported

SALT LAKE TRANSFER STATION/CITY OF SOUTH GATE (Continued) **S107737682**

Addtl Expansion Area: Not reported
Site Size: Not reported
Site Type: Not reported
Site Description: Not reported
Reassess Site: Not reported
Location: Not reported
Parcel Num: Not reported
Issue & Observations: Not reported
Other Observations: Not reported
Date: Not reported
Address: Not reported
Prep By: Not reported
DOHS Number: Not reported
CUP Number: Not reported
CIWMB: Not reported
Program Type: Not reported
Public Notice: No
PERMTIER: Not reported
Recommendations: Not reported
Othr Recommendation: Not reported
Sig. Change Since Last Visit: Not reported
Priority For Site Assessment: Not reported
Permitted Throughput with Units: Not reported
Actual Throughput with Units: Not reported
Permitted Capacity with Units: Not reported
Remaining Capacity: Not reported
Remaining Capacity with Units: Not reported
Last Waste Tire Inspection Count: Not reported
Last Waste Tire Inspection Date: Not reported
Original Waste Tire Count: Not reported
Original Waste Tire Count Date: Not reported

C9
East
1/8-1/4
746 ft.

Relative:
Higher

Actual:
107 ft.

CALIFORNIA ALABAMA PIPE CO **CERC-NFRAP** **1003878465**
5335 SOUTHERN AVE **CAD980636302**
SOUTH GATE, CA 90280

Site 1 of 3 in cluster C

CERC-NFRAP:
Site ID: 0901798
Federal Facility: Not a Federal Facility
NPL Status: Not on the NPL
Non NPL Status: NFRAP

CERCLIS-NFRAP Site Contact Name(s):
Contact Name: Matt Mitguard
Contact Tel: (415) 972-3096
Contact Title: Site Assessment Manager (SAM)

Contact Name: Jere Johnson
Contact Tel: (415) 972-3094
Contact Title: Site Assessment Manager (SAM)

Site Description: Not reported

CERCLIS-NFRAP Assessment History:
Action: DISCOVERY
Date Started: Not reported

CALIFORNIA ALABAMA PIPE CO (Continued) **1003878465**

Date Completed: 06/01/1981
Priority Level: Not reported

Action: ARCHIVE SITE
Date Started: Not reported
Date Completed: 09/01/1984
Priority Level: Not reported

Action: PRELIMINARY ASSESSMENT
Date Started: 05/01/1984
Date Completed: 09/01/1984
Priority Level: NFRAP (No Futher Remedial Action Planned

C10 East 1/8-1/4 746 ft. **CALIFORNIA ALABAMA PIPE COMPANY** **ENVIROSTOR** **1000252309**
5335 SOUTHERN AVENUE **N/A**
SOUTH GATE, CA 90280

Site 2 of 3 in cluster C

Relative: Higher

Actual: 107 ft.

ENVIROSTOR:
Site Type: Historical
Site Type Detailed: * Historical
Acres: Not reported
NPL: NO
Regulatory Agencies: NONE SPECIFIED
Lead Agency: NONE SPECIFIED
Program Manager: Not reported
Supervisor: * MMONROY
Division Branch: So Cal - Glendale
Facility ID: 19350463
Site Code: Not reported
Assembly: 50
Senate: 27
Special Program: * RCRA 3012 - Past Haz Waste Disp Inven Site
Status: **Refer: Other Agency**
Status Date: 1984-03-26 00:00:00
Restricted Use: NO
Funding: Not reported
Latitude: 33.9452777777778
Longitude: -118.175833333333
Alias Name: CAD980636302
19350463
BELL FOUNDRY
Alias Type: EPA Identification Number
Envirostor ID Number
Alternate Name
APN: NONE SPECIFIED
APN Description: Not reported
Comments: Database verification project confirms NFA for DTSC.FACILITY IDENTIFIED ID FROM ERRISTHE PROPERTY OCCUPIED BY CO HAS BEEN SPLIT & CONSTRUCTED A STREET & PARKING LOT-OWNED BY BELL FOUNDRY. SOURCE ACT: 6/81 LETTER FROM THE EX-OWNR RUSS KRASS,MEAD CO(513-222-6323) - WASTE GENERATD FROM AIR POLLUT CONTROL EQUIP. UNCERTN PROCESSES INVOLVED. YR OF OPER: UNK-1972. FAC TYPE: FOUNDRY - NO REC EXISTS ON EQUIP USED. STORAGE ON SITE PRIOR TO DISP OFFSITE. SUBMIT TO EPA PRELIM ASSESS DONE RCRA 3012
Completed Area Name: PROJECT WIDE
Completed Sub Area Name: Not reported

CALIFORNIA ALABAMA PIPE COMPANY (Continued) **1000252309**

Completed Document Type:	Site Screening
Completed Date:	/ /
Completed Area Name:	PROJECT WIDE
Completed Sub Area Name:	Not reported
Completed Document Type:	Preliminary Assessment Report
Completed Date:	/ /
Completed Area Name:	PROJECT WIDE
Completed Sub Area Name:	Not reported
Completed Document Type:	Discovery
Completed Date:	/ /
Confirmed:	NONE SPECIFIED
Confirmed Description:	Not reported
Future Area Name:	Not reported
Future Sub Area Name:	Not reported
Future Document Type:	Not reported
Future Due Date:	Not reported
Media Affected:	NONE SPECIFIED
Media Affected Desc:	Not reported
Management Required:	NONE SPECIFIED
Management Required Desc:	Not reported
Potential:	NONE SPECIFIED
Potenital Description:	Not reported
Schedule Area Name:	Not reported
Schedule Sub Area Name:	Not reported
Schedule Document Type:	Not reported
Schedule Due Date:	Not reported
Schedule Revised Date:	Not reported
PastUse:	NONE SPECIFIED

C11
East
1/8-1/4
771 ft.

Relative:
Higher

Actual:
107 ft.

BELL FOUNDRY CO
5310 SOUTHERN AVE
SOUTH GATE, CA 90280

Site 3 of 3 in cluster C

RCRA-SQG **1000274216**
FINDS **CAD008345100**
HAZNET
LUST
HIST UST
EMI
CA WDS
SWEEPS UST

RCRAInfo:

Owner:	NOT REQUIRED (415) 555-1212
EPA ID:	CAD008345100
Contact:	Not reported
Classification:	Small Quantity Generator
TSDF Activities:	Not reported
Violation Status:	No violations found

FINDS:
Other Pertinent Environmental Activity Identified at Site

California - Hazardous Waste Tracking System - Datamart

The NEI (National Emissions Inventory) database contains information on stationary and mobile sources that emit criteria air pollutants and their precursors, as well as hazardous air pollutants (HAPs).

BELL FOUNDRY CO (Continued) **1000274216**

NCDB (National Compliance Data Base) supports implementation of the Federal Insecticide, Fungicide, and Rodenticide Act (FIFRA) and the Toxic Substances Control Act (TSCA). The system tracks inspections in regions and states with cooperative agreements, enforcement actions, and settlements.

RCRAInfo is a national information system that supports the Resource Conservation and Recovery Act (RCRA) program through the tracking of events and activities related to facilities that generate, transport, and treat, store, or dispose of hazardous waste. RCRAInfo allows RCRA program staff to track the notification, permit, compliance, and corrective action activities required under RCRA.

HAZNET:

Gepaid:	CAD008345100
Contact:	JAMES H DEWALD
Telephone:	2135645701
Facility Addr2:	Not reported
Mailing Name:	Not reported
Mailing Address:	PO BOX 1070
Mailing City,St,Zip:	SOUTH GATE, CA 902801070
Gen County:	Los Angeles
TSD EPA ID:	CAD008252405
TSD County:	Los Angeles
Waste Category:	Off-specification, aged, or surplus organics
Disposal Method:	Recycler
Tons:	0.3753
Facility County:	Los Angeles

Gepaid:	CAD008345100
Contact:	JAMES H DEWALD
Telephone:	2135645701
Facility Addr2:	Not reported
Mailing Name:	Not reported
Mailing Address:	PO BOX 1070
Mailing City,St,Zip:	SOUTH GATE, CA 902801070
Gen County:	Los Angeles
TSD EPA ID:	CAT000613893
TSD County:	Los Angeles
Waste Category:	Aqueous solution with less than 10% total organic residues
Disposal Method:	Not reported
Tons:	0.0667
Facility County:	Los Angeles

Gepaid:	CAD008345100
Contact:	JAMES H DEWALD
Telephone:	2135645701
Facility Addr2:	Not reported
Mailing Name:	Not reported
Mailing Address:	PO BOX 1070
Mailing City,St,Zip:	SOUTH GATE, CA 902801070

BELL FOUNDRY CO (Continued) **1000274216**

Gen County: Los Angeles
TSD EPA ID: CAT000613893
TSD County: Los Angeles
Waste Category: Aqueous solution with less than 10% total organic residues
Disposal Method: Transfer Station
Tons: 0.3835
Facility County: Los Angeles

Gepaid: CAD008345100
Contact: JAMES H DEWALD
Telephone: 2135645701
Facility Addr2: Not reported
Mailing Name: Not reported
Mailing Address: PO BOX 1070
Mailing City,St,Zip: SOUTH GATE, CA 902801070
Gen County: Los Angeles
TSD EPA ID: CAT080013352
TSD County: Los Angeles
Waste Category: Waste oil and mixed oil
Disposal Method: Recycler
Tons: 1.0425
Facility County: Los Angeles

Gepaid: CAD008345100
Contact: JAMES H DEWALD
Telephone: 2135645701
Facility Addr2: Not reported
Mailing Name: Not reported
Mailing Address: PO BOX 1070
Mailing City,St,Zip: SOUTH GATE, CA 902801070
Gen County: Los Angeles
TSD EPA ID: CAT080013352
TSD County: Los Angeles
Waste Category: Oil/water separation sludge
Disposal Method: Not reported
Tons: 0.2085
Facility County: Los Angeles

Click this hyperlink while viewing on your computer to access
50 additional CA_HAZNET: record(s) in the EDR Site Report.

LUST:
Region: STATE
Case Type: Soil only
Cross Street: SALT LAKE AVE
Enf Type: Not reported
Funding: Not reported
How Discovered: Repair Tank
How Stopped: Not reported
Leak Cause: UNK
Leak Source: Tank
Global Id: T0603793012
Stop Date: 1998-10-08 00:00:00
Confirm Leak: 1998-10-08 00:00:00
Workplan: Not reported
Prelim Assess: Not reported
Pollution Char: Not reported

BELL FOUNDRY CO (Continued) **1000274216**

Remed Plan: Not reported
Remed Action: Not reported
Monitoring: Not reported
Close Date: 1999-09-30 00:00:00
Discover Date: 1998-10-08 00:00:00
Enforcement Dt: Not reported
Release Date: 1998-10-08 00:00:00
Review Date: 1998-10-08 00:00:00
Enter Date: Not reported
MTBE Date: Not reported
GW Qualifier: Not reported
Soil Qualifier: Not reported
Max MTBE GW ppb: Not reported
Max MTBE Soil ppb: Not reported
County: 19
Org Name: Not reported
Reg Board: Los Angeles Region
Status: Case Closed
Chemical: Gasoline
Contact Person: Not reported
Responsible Party: RORY AGNELLO
RP Address: P.O. BOX 1070, SOUTH GATE, CA 90280
Interim: Not reported
Oversight Prgm: LUST
MTBE Class: *
MTBE Conc: 0
MTBE Fuel: 1
MTBE Tested: Site NOT Tested for MTBE.Includes Unknown and Not Analyzed.
Staff: YR
Staff Initials: JA
Lead Agency: Local Agency
Local Agency: 19000
Hydr Basin #: SAN FERNANDO VALLEY
Beneficial: Not reported
Priority: Not reported
Cleanup Fund Id: Not reported
Work Suspended: Not reported
Local Case #: Not reported
Case Number: R-11417
Qty Leaked: Not reported
Abate Method: Excavate and Dispose - remove contaminated soil and dispose in approved site
Operator: Not reported
Water System Name: Not reported
Well Name: Not reported
Distance To Lust: 0
Waste Discharge Global ID: Not reported
Waste Disch Assigned Name: Not reported
Summary: Not reported

LUST:
Region: 4
Staff: UNK
County: Los Angeles
Local Agency: 19000
Lead Agency: Local Agency
Case Type: Soil

BELL FOUNDRY CO (Continued) **1000274216**

Status:	Leak being confirmed
Substance:	Gasoline
Cross Street:	SALT LAKE AVE
Global ID:	T0603793012
Enforcement Type:	Not reported
Date Leak Discovered:	10/8/1998
Date Leak Record Entered:	Not reported
How Leak Discovered:	Repair Tank
How Leak Stopped:	Not reported
Cause of Leak:	UNK
Leak Source:	Tank
Date Leak Stopped:	10/8/1998
Date Confirmation Began:	10/8/1998
Operator:	Not reported
Water System:	Not reported
Well Name:	Not reported
Approx. Dist To Production Well (ft):	201.0719447365229659760582116
Abatement Method Used at the Site:	Excavate and Dispose
Source of Cleanup Funding:	Excavate and Dispose
Date Leak First Reported:	10/8/1998
Preliminary Site Assessment Workplan Submitted:	Not reported
Preliminary Site Assessment Began:	Not reported
Pollution Characterization Began:	Not reported
Remediation Plan Submitted:	Not reported
Remedial Action Underway:	Not reported
Post Remedial Action Monitoring Began:	Not reported
Date the Case was Closed:	Not reported
Date Case Last Changed on Database:	10/8/1998
Enforcement Action Date:	Not reported
Historical Max MTBE Date:	Not reported
Hist Max MTBE Conc in Groundwater:	Not reported
Hist Max MTBE Conc in Soil:	Not reported
Significant Interim Remedial Action Taken:	Not reported
GW Qualifier:	Not reported
Soil Qualifier:	Not reported
Organization:	Not reported
Regional Board:	04
Owner Contact:	Not reported
Responsible Party:	RORY AGNELLO
RP Address:	P.O. BOX 1070, SOUTH GATE, CA 90280
Program:	LUST
Lat/Long:	33.945719 / -1
Local Agency Staff:	Not reported
Beneficial Use:	Not reported
Priority:	Not reported
Cleanup Fund Id:	Not reported
Suspended:	Not reported
Local Case No:	Not reported
Substance Quantity:	Not reported
Assigned Name:	Not reported
W Global ID:	Not reported
Summary:	Not reported

HIST UST:

Region:	STATE
Facility ID:	00000041502
Tank Num:	001

BELL FOUNDRY CO (Continued) **1000274216**

Container Num: #3
Year Installed: Not reported
Tank Capacity: 00002000
Facility Type: Other
Other Type: MANUFACTURING
Total Tanks: 0003
Tank Used for: PRODUCT
Type of Fuel: UNLEADED
Tank Construction: Not reported
Leak Detection: None
Contact Name: Not reported
Telephone: 2135645701
Owner Name: BORK CORPORATION
Owner Address: 5310 SOUTHERN AVENUE
Owner City,St,Zip: SOUTH GATE, CA 90280

Region: STATE
Facility ID: 00000041502
Tank Num: 002
Container Num: #2
Year Installed: Not reported
Tank Capacity: 00010000
Facility Type: Other
Other Type: MANUFACTURING
Total Tanks: 0003
Tank Used for: PRODUCT
Type of Fuel: DIESEL
Tank Construction: Not reported
Leak Detection: None
Contact Name: Not reported
Telephone: 2135645701
Owner Name: BORK CORPORATION
Owner Address: 5310 SOUTHERN AVENUE
Owner City,St,Zip: SOUTH GATE, CA 90280

Region: STATE
Facility ID: 00000041502
Tank Num: 003
Container Num: #1
Year Installed: 1979
Tank Capacity: 00006000
Facility Type: Other
Other Type: MANUFACTURING
Total Tanks: 0003
Tank Used for: PRODUCT
Type of Fuel: REGULAR
Tank Construction: Not reported
Leak Detection: None
Contact Name: Not reported
Telephone: 2135645701
Owner Name: BORK CORPORATION
Owner Address: 5310 SOUTHERN AVENUE
Owner City,St,Zip: SOUTH GATE, CA 90280

EMI:
Year: 1987
Carbon Monoxide Emissions Tons/Yr: 19

BELL FOUNDRY CO (Continued) **1000274216**

Air Basin:	SC
Facility ID:	20000
Air District Name:	SC
SIC Code:	3321
Air District Name:	SOUTH COAST AQMD
Community Health Air Pollution Info System:	Not reported
Consolidated Emission Reporting Rule:	Not reported
Total Organic Hydrocarbon Gases Tons/Yr:	13
Reactive Organic Gases Tons/Yr:	9
Carbon Monoxide Emissions Tons/Yr:	0
NOX - Oxides of Nitrogen Tons/Yr:	2
SOX - Oxides of Sulphur Tons/Yr:	0
Particulate Matter Tons/Yr:	11
Part. Matter 10 Micrometers & Smllr Tons/Yr:	10

Year:	1990
Carbon Monoxide Emissions Tons/Yr:	19
Air Basin:	SC
Facility ID:	20000
Air District Name:	SC
SIC Code:	3321
Air District Name:	SOUTH COAST AQMD
Community Health Air Pollution Info System:	Not reported
Consolidated Emission Reporting Rule:	Not reported
Total Organic Hydrocarbon Gases Tons/Yr:	9
Reactive Organic Gases Tons/Yr:	8
Carbon Monoxide Emissions Tons/Yr:	32
NOX - Oxides of Nitrogen Tons/Yr:	4
SOX - Oxides of Sulphur Tons/Yr:	0
Particulate Matter Tons/Yr:	15
Part. Matter 10 Micrometers & Smllr Tons/Yr:	13

Year:	1993
Carbon Monoxide Emissions Tons/Yr:	19
Air Basin:	SC
Facility ID:	20000
Air District Name:	SC
SIC Code:	3321
Air District Name:	SOUTH COAST AQMD
Community Health Air Pollution Info System:	Not reported
Consolidated Emission Reporting Rule:	Not reported
Total Organic Hydrocarbon Gases Tons/Yr:	2
Reactive Organic Gases Tons/Yr:	2
Carbon Monoxide Emissions Tons/Yr:	9
NOX - Oxides of Nitrogen Tons/Yr:	1
SOX - Oxides of Sulphur Tons/Yr:	0
Particulate Matter Tons/Yr:	7
Part. Matter 10 Micrometers & Smllr Tons/Yr:	5

Year:	1995
Carbon Monoxide Emissions Tons/Yr:	19
Air Basin:	SC
Facility ID:	20000
Air District Name:	SC
SIC Code:	3321
Air District Name:	SOUTH COAST AQMD
Community Health Air Pollution Info System:	Not reported

BELL FOUNDRY CO (Continued) **1000274216**

Consolidated Emission Reporting Rule:	Not reported
Total Organic Hydrocarbon Gases Tons/Yr:	2
Reactive Organic Gases Tons/Yr:	2
Carbon Monoxide Emissions Tons/Yr:	9
NOX - Oxides of Nitrogen Tons/Yr:	1
SOX - Oxides of Sulphur Tons/Yr:	0
Particulate Matter Tons/Yr:	7
Part. Matter 10 Micrometers & Smllr Tons/Yr:	5

Year:	1996
Carbon Monoxide Emissions Tons/Yr:	19
Air Basin:	SC
Facility ID:	20000
Air District Name:	SC
SIC Code:	3321
Air District Name:	SOUTH COAST AQMD
Community Health Air Pollution Info System:	Not reported
Consolidated Emission Reporting Rule:	Not reported
Total Organic Hydrocarbon Gases Tons/Yr:	1
Reactive Organic Gases Tons/Yr:	1
Carbon Monoxide Emissions Tons/Yr:	0
NOX - Oxides of Nitrogen Tons/Yr:	0
SOX - Oxides of Sulphur Tons/Yr:	0
Particulate Matter Tons/Yr:	2
Part. Matter 10 Micrometers & Smllr Tons/Yr:	1

Year:	2005
Carbon Monoxide Emissions Tons/Yr:	19
Air Basin:	SC
Facility ID:	20000
Air District Name:	SC
SIC Code:	3321
Air District Name:	SOUTH COAST AQMD
Community Health Air Pollution Info System:	Not reported
Consolidated Emission Reporting Rule:	Not reported
Total Organic Hydrocarbon Gases Tons/Yr:	.20773
Reactive Organic Gases Tons/Yr:	.185408288
Carbon Monoxide Emissions Tons/Yr:	.175
NOX - Oxides of Nitrogen Tons/Yr:	.65
SOX - Oxides of Sulphur Tons/Yr:	.003
Particulate Matter Tons/Yr:	1.2427
Part. Matter 10 Micrometers & Smllr Tons/Yr:	1.111805

CA WDS:

Facility ID:	4 19I000045
Facility Type:	Industrial - Facility that treats and/or disposes of liquid or semisolid wastes from any servicing, producing, manufacturing or processing operation of whatever nature, including mining, gravel washing, geothermal operations, air conditioning, ship building and repairing, oil production, storage and disposal operations, water pumping.
Facility Status:	Active - Any facility with a continuous or seasonal discharge that is under Waste Discharge Requirements.
NPDES Number:	CAS000001 The 1st 2 characters designate the state. The remaining 7 are assigned by the Regional Board
Subregion:	4
Facility Telephone:	3235645701

BELL FOUNDRY CO (Continued) **1000274216**

Facility Contact:	CESAR CAPPELLINI
Agency Name:	BELL FOUNDRY CO
Agency Address:	PO Box 1070
Agency City,St,Zip:	South Gate 902801070
Agency Contact:	JAMES DEWALD
Agency Telephone:	3235645701
Agency Type:	Private
SIC Code:	0
SIC Code 2:	Not reported
Primary Waste:	Not reported
Primary Waste Type:	Not reported
Secondary Waste:	Not reported
Secondary Waste Type:	Not reported
Design Flow:	0
Baseline Flow:	0
Reclamation:	Not reported
POTW:	Not reported
Treat To Water:	Minor Threat to Water Quality. A violation of a regional board order should cause a relatively minor impairment of beneficial uses compared to a major or minor threat. Not: All nurds without a TTWQ will be considered a minor threat to water quality unless coded at a higher Level. A Zero (0) may be used to code those NURDS that are found to represent no threat to water quality.
Complexity:	Category C - Facilities having no waste treatment systems, such as cooling water dischargers or thosewho must comply through best management practices, facilities with passive waste treatment and disposal systems, such as septic systems with subsurface disposal, or dischargers having waste storage systems with land disposal such as dairy waste ponds.

SWEEPS UST:

Status:	A
Comp Number:	11417
Number:	9
Board Of Equalization:	44-009283
Ref Date:	08-22-90
Act Date:	08-22-90
Created Date:	06-30-89
Tank Status:	A
Owner Tank Id:	Not reported
Swrcb Tank Id:	19-000-011417-000001
Actv Date:	06-30-89
Capacity:	Not reported
Tank Use:	UNKNOWN
Stg:	W
Content:	Not reported
Number Of Tanks:	3

Status:	A
Comp Number:	11417
Number:	9
Board Of Equalization:	44-009283
Ref Date:	08-22-90
Act Date:	08-22-90
Created Date:	06-30-89
Tank Status:	A
Owner Tank Id:	Not reported

BELL FOUNDRY CO (Continued) **1000274216**

Swrcb Tank Id:	19-000-011417-000002
Actv Date:	06-30-89
Capacity:	Not reported
Tank Use:	UNKNOWN
Stg:	W
Content:	Not reported
Number Of Tanks:	Not reported

Status:	A
Comp Number:	11417
Number:	9
Board Of Equalization:	44-009283
Ref Date:	08-22-90
Act Date:	08-22-90
Created Date:	06-30-89
Tank Status:	A
Owner Tank Id:	Not reported
Swrcb Tank Id:	19-000-011417-000003
Actv Date:	06-30-89
Capacity:	Not reported
Tank Use:	UNKNOWN
Stg:	W
Content:	Not reported
Number Of Tanks:	Not reported

---

12 North 1/8-1/4 775 ft. **JERVIS B. WEBB CO.** **9301 SO. RAYO** **SOUTH GATE, CA 90280** **CERCLIS RCRA-SQG FINDS HAZNET** **1000161420 CAD008339467**

Relative: Higher

Actual: 107 ft.

CERCLIS:

Site ID:	0904837
Federal Facility:	Not a Federal Facility
NPL Status:	Not on the NPL
Non NPL Status:	Other Cleanup Activity: State-Lead Cleanup

CERCLIS Site Contact Name(s):

Contact Name:	Matt Mitguard
Contact Tel:	(415) 972-3096
Contact Title:	Site Assessment Manager (SAM)
Contact Name:	Jere Johnson
Contact Tel:	(415) 972-3094
Contact Title:	Site Assessment Manager (SAM)
Contact Name:	Dawn Richmond
Contact Tel:	(415) 972-3097
Contact Title:	Site Assessment Manager (SAM)
Contact Name:	Dan McMindes
Contact Tel:	(415) 972-3401
Contact Title:	Site Assessment Manager (SAM)

Site Description: 8/06: JB Webb has been referred back to CA DTSC. DTSC is working on an I & S Consent Order. Site will be added to 06/06 G$ universe for followup.

CERCLIS Assessment History:

Action:	DISCOVERY

JERVIS B. WEBB CO. (Continued) **1000161420**

Date Started: Not reported
Date Completed: 05/14/1993
Priority Level: Not reported

Action: SITE INSPECTION
Date Started: 07/07/1994
Date Completed: 09/30/1994
Priority Level: Low

Action: PRELIMINARY ASSESSMENT
Date Started: Not reported
Date Completed: 09/30/1994
Priority Level: High

Action: SITE REASSESSMENT
Date Started: 09/26/2001
Date Completed: 05/15/2002
Priority Level: Low

Action: SITE REASSESSMENT
Date Started: Not reported
Date Completed: 05/23/2006
Priority Level: High

RCRAInfo:
Owner: NOT REQUIRED
(415) 555-1212
EPA ID: CAD008339467

Contact: Not reported

Classification: Small Quantity Generator
TSDF Activities: Not reported

Violation Status: No violations found

FINDS:
Other Pertinent Environmental Activity Identified at Site

CERCLIS (Comprehensive Environmental Response, Compensation, and Liability Information System) is the Superfund database that is used to support management in all phases of the Superfund program. The system contains information on all aspects of hazardous waste sites, including an inventory of sites, planned and actual site activities, and financial information.

RCRAInfo is a national information system that supports the Resource Conservation and Recovery Act (RCRA) program through the tracking of events and activities related to facilities that generate, transport, and treat, store, or dispose of hazardous waste. RCRAInfo allows RCRA program staff to track the notification, permit, compliance, and corrective action activities required under RCRA.

JERVIS B. WEBB CO. (Continued) **1000161420**

HAZNET:

Gepaid:	CAD008339467
Contact:	JERVIS B WEBB COMPANY
Telephone:	2135888271
Facility Addr2:	Not reported
Mailing Name:	Not reported
Mailing Address:	PO BOX 58885/4550 SEVILLE AVE
Mailing City,St,Zip:	LOS ANGELES, CA 900580000
Gen County:	Los Angeles
TSD EPA ID:	CAD981696420
TSD County:	Los Angeles
Waste Category:	Waste oil and mixed oil
Disposal Method:	Transfer Station
Tons:	.6880
Facility County:	Los Angeles

Gepaid:	CAD008339467
Contact:	JERVIS B WEBB COMPANY
Telephone:	2135888271
Facility Addr2:	Not reported
Mailing Name:	Not reported
Mailing Address:	PO BOX 58885/4550 SEVILLE AVE
Mailing City,St,Zip:	LOS ANGELES, CA 900580000
Gen County:	Los Angeles
TSD EPA ID:	CAT000646117
TSD County:	Kings
Waste Category:	Contaminated soil from site clean-ups
Disposal Method:	Disposal, Land Fill
Tons:	1.2000
Facility County:	Los Angeles

Gepaid:	CAD008339467
Contact:	JERVIS B WEBB COMPANY
Telephone:	2135888271
Facility Addr2:	Not reported
Mailing Name:	Not reported
Mailing Address:	PO BOX 58885/4550 SEVILLE AVE
Mailing City,St,Zip:	LOS ANGELES, CA 900580000
Gen County:	Los Angeles
TSD EPA ID:	CAT000646117
TSD County:	Kings
Waste Category:	Other inorganic solid waste
Disposal Method:	Disposal, Land Fill
Tons:	.1000
Facility County:	Los Angeles

Gepaid:	CAD008339467
Contact:	JERVIS B WEBB COMPANY
Telephone:	2135888271
Facility Addr2:	Not reported
Mailing Name:	Not reported
Mailing Address:	PO BOX 58885/4550 SEVILLE AVE
Mailing City,St,Zip:	LOS ANGELES, CA 900580000
Gen County:	Los Angeles
TSD EPA ID:	CAD000088252
TSD County:	Los Angeles
Waste Category:	Off-specification, aged, or surplus organics

JERVIS B. WEBB CO. (Continued) **1000161420**

Disposal Method:	Transfer Station
Tons:	.1175
Facility County:	Los Angeles

Gepaid:	CAD008339467
Contact:	JERVIS B WEBB COMPANY
Telephone:	2135888271
Facility Addr2:	Not reported
Mailing Name:	Not reported
Mailing Address:	PO BOX 58885/4550 SEVILLE AVE
Mailing City,St,Zip:	LOS ANGELES, CA 900580000
Gen County:	Los Angeles
TSD EPA ID:	CAD008364432
TSD County:	Los Angeles
Waste Category:	Other organic solids
Disposal Method:	Disposal, Land Fill
Tons:	.3000
Facility County:	Los Angeles

Click this hyperlink while viewing on your computer to access
4 additional CA_HAZNET: record(s) in the EDR Site Report.

---

13 SOUTH GATE CITY SALT LAKE TRAN **SWF/LF S102360717**
ESE 9599 SALT LAKE AVE **CA WDS N/A**
1/8-1/4 SOUTH GATE, CA 90280
778 ft.

Relative:
Lower

Actual:
103 ft.

LF:

Region:	STATE
Facility ID:	19-AA-0837
Facility Telephone:	Not reported
Facility Telephone 2:	Not reported
Lat/Long:	33.94490 / -118.17644
Land Owner:	Not reported
Owner Name:	City Of South Gate
Owner Telephone:	2135639590
Owner Address:	Not reported
Owner Address2:	8650 California Avenue
Owner City,St,Zip:	South Gate, CA 90280
Operator:	City Of South Gate
Operator Phone:	2135639590
Operator Address:	Not reported
Operator Address2:	8650 California Avenue
Operator City,St,Zip:	South Gate, CA 90280
Operator's Status:	Active
Permit Date:	2/8/1996
Permit Status:	Permitted
Permitted Acreage:	0.00
Activity:	Small Volume Transfer Station
Regulation Status:	Permitted
Land Use:	Not reported
Landuse Name:	Residential,Industrial
GIS Source:	Map
Category:	Transfer/Processing
Unit Number:	01
Inspection Frequency:	Monthly
Accepted Waste:	Green Materials,Mixed municipal
Year Opened:	Not reported

SOUTH GATE CITY SALT LAKE TRAN (Continued) **S102360717**

Year Closed: Not reported
Closure Date: / /
Closure Type: Not reported
Closure Approve: Not reported
Disposal Acreage: Not reported
Status: Not reported
Swisnumber: Not reported
Aka: Not reported
Type Of Waste: Not reported
Disposal Area: Not reported
SWFP Date: Not reported
WDR Number: Not reported
Dates Operation: Not reported
Dt Of Field Units: Not reported
Surface Condition: Not reported
Landfill Gas: Not reported
Leachate: Not reported
Emrgncy Response: Not reported
Lea Date: Not reported
Restrictions: Not reported
Fill Area: Not reported
Type Of Refuse: Not reported
Avg Depth Of Fill: Not reported
Addtl Expansion Area: Not reported
Site Size: Not reported
Site Type: Not reported
Site Description: Not reported
Reassess Site: Not reported
Location: Not reported
Parcel Num: Not reported
Issue & Observations: Not reported
Other Observations: Not reported
Date: Not reported
Address: Not reported
Prep By: Not reported
DOHS Number: Not reported
CUP Number: Not reported
CIWMB: Not reported
Program Type: Not reported
Public Notice: Not reported
PERMTIER: Not reported
Recommendations: Not reported
Othr Recommendation: Not reported
Sig. Change Since Last Visit: Not reported
Priority For Site Assessment: Not reported
Permitted Throughput with Units: 99
Actual Throughput with Units: Cu Yards/day
Permitted Capacity with Units: 100
Remaining Capacity: Not reported
Remaining Capacity with Units: Cubic Yards
Last Waste Tire Inspection Count: Not reported
Last Waste Tire Inspection Date: Not reported
Original Waste Tire Count: Not reported
Original Waste Tire Count Date: Not reported

CA WDS:
Facility ID: 4 19I011559

SOUTH GATE CITY SALT LAKE TRAN (Continued) **S102360717**

Facility Type:	Industrial - Facility that treats and/or disposes of liquid or semisolid wastes from any servicing, producing, manufacturing or processing operation of whatever nature, including mining, gravel washing, geothermal operations, air conditioning, ship building and repairing, oil production, storage and disposal operations, water pumping.
Facility Status:	Active - Any facility with a continuous or seasonal discharge that is under Waste Discharge Requirements.
NPDES Number:	CAS000001 The 1st 2 characters designate the state. The remaining 7 are assigned by the Regional Board
Subregion:	4
Facility Telephone:	3235639537
Facility Contact:	BIERY JAMES A
Agency Name:	SOUTH GATECITY OF
Agency Address:	8650 California Ave
Agency City,St,Zip:	South Gate 902803075
Agency Contact:	BIERY JAMES A
Agency Telephone:	3235639537
Agency Type:	City
SIC Code:	0
SIC Code 2:	Not reported
Primary Waste:	Not reported
Primary Waste Type:	Not reported
Secondary Waste:	Not reported
Secondary Waste Type:	Not reported
Design Flow:	0
Baseline Flow:	0
Reclamation:	Not reported
POTW:	Not reported
Treat To Water:	Minor Threat to Water Quality. A violation of a regional board order should cause a relatively minor impairment of beneficial uses compared to a major or minor threat. Not: All nurds without a TTWQ will be considered a minor threat to water quality unless coded at a higher Level. A Zero (0) may be used to code those NURDS that are found to represent no threat to water quality.
Complexity:	Category C - Facilities having no waste treatment systems, such as cooling water dischargers or thosewho must comply through best management practices, facilities with passive waste treatment and disposal systems, such as septic systems with subsurface disposal, or dischargers having waste storage systems with land disposal such as dairy waste ponds.

Map ID Direction Distance Distance (ft.) Elevation	Site	Database(s)	EDR ID Number EPA ID Number
D14 **West** **1/8-1/4** **792 ft.** **Relative:** **Higher** **Actual:** **106 ft.**	**COOPER DRUM CO.** **9316 ATLANTIC AVENUE** **SOUTH GATE, CA 90280** **Site 1 of 4 in cluster D**	**CERCLIS** **FINDS** **HAZNET** **NPL** **Cortese** **RCRA-LQG** **LOS ANGELES CO. HMS** **ROD** **HIST UST** **Proposed NPL** **EMI** **US ENG CONTROLS** **US INST CONTROL** **SWEEPS UST** **ENVIROSTOR** **HIST Cal-Sites**	**1000346316** **CAD055753370**

CERCLIS:

Site ID:	0903253
Federal Facility:	Not a Federal Facility
NPL Status:	Currently on the Final NPL
Non NPL Status:	Not reported

CERCLIS Site Contact Name(s):

Contact Name:	Eric Yunker
Contact Tel:	(415) 972-3159
Contact Title:	Remedial Project Manager (RPM)
Contact Name:	Jere Johnson
Contact Tel:	(415) 972-3094
Contact Title:	Site Assessment Manager (SAM)
Contact Name:	Dawn Richmond
Contact Tel:	(415) 972-3097
Contact Title:	Site Assessment Manager (SAM)
Contact Name:	Matt Mitguard
Contact Tel:	(415) 972-3096
Contact Title:	Site Assessment Manager (SAM)

CERCLIS Site Alias Name(s):

Alias Name:	COOPER DRUM CO.
Alias Address:	9316 ATLANTIC AVE SOUTH GATE, CA 90280
Alias Name:	COOPER DRUM COMPANY
Alias Address:	9316 SOUTH ATLANTIC AVENUE SOUTH GATE, CA 90280
Alias Name:	COOPER DRUM CO.
Alias Address:	Not reported Not reported

Site Description: The Cooper Drum Company Superfund Site (Cooper Drum) is located at 9316 South Atlantic Avenue in South Gate, Los Angeles County, California. It is 10 miles south of the city of Los Angeles and approximately 1,600 feet west of the Los Angeles River. The property consists of 3.8 acres and is located in an urban area of mixed residential, commercial, and industrial uses. Cooper Drum is zoned for heavy industrial land use and has been used to recondition and recycle steel drums. Facilities include processing areas for cleaning and painting drums, storage areas, an office, a warehouse, and maintenance

COOPER DRUM CO. (Continued) **1000346316**

buildings. All buildings have concrete floors, and the entire facility was paved with asphalt in 1986.The lead agency for Cooper Drum is the U.S.Environmental Protection Agency (EPA). The California Department of Toxic Substances Control (DTSC) and Los Angeles Regional Water Quality Control Board (RWQCB) serve as support agencies. Currently, the expected source of cleanup monies is the Superfund trust fund since the Cooper Drum Company filed for bankruptcy in 1993, and no other potentially responsible parties have been identified.Since 1941, the northern portion of Cooper Drum has been owned and operated by drum recycling companies (theuse and ownership of the southern portion of the site prior to 1971 is unknown). The Cooper Drum Company purchased both parcels and operated the facility from 1972 until 1992.Reconditioning activities took place within the present-day drum processing area (DPA) which is located in the central portion of Cooper Drum. When necessary, heavy duty cleaning called "hard washing" was performed in the northeast portion of the site (the former hard wash area [HWA]). Caustic fluids, generated by reconditioning and hard washing activities, and waste materials, removed from inside the drums, were collected in open concrete sumps and trenches. This led to the contamination of the soil and groundwater beneath Cooper Drum. Recent investigations have shown that most contamination at Cooper Drum can be traced to the HWA and the DPA.Beginning in 1987, the Cooper Drum facilities were retrofitted to provide better environmental protection. Closed-top steel tanks were installed over the sumps,and the trenches have been replaced with hard piping. The former hard wash area was closed and replaced with a new hard wash area in the DPA which also provided hard piping and secondary containment.The Cooper Drum Company continued to operate the facility until 1992. In 1992, the drum reconditioning business was sold to Waymire Drum Co., which operated the facility until 1996. Since 1996, Consolidated Drum Co. has been the drum reconditioning operator at the site. The facility has been fitted to also process plastic totes (large square containers). Consolidated Drum continues to use an above-ground enclosed system for containing liquids and wastes.Beginning in 1984 through 1989, several incidents involving the release of hazardous substances at the site resulted in Notice of Violations being issued to the Cooper Drum Company by the Los Angeles Department of Health Services (LADHS). The LADHS required the Cooper Drum Company to conduct investigations of soil and groundwater. In 1989, the California Department of Health Services, now known as the DTSC, also collected soil samples from under the DPA. The studies identified the following hazardous substances in soils at or near Cooper Drum: tetrachloroethylene (PCE); trichloroethylene (TCE); dichloroethylene (DCE); petroleum hydrocarbons; polychlorinated biphenyls (PCBs); polyaromatic hydrocarbons (PAHs); and metals. Under the direction of the LADHS, contaminated soil was excavated and removed from their property and from the adjacent Tweedy Elementary School, after caustic fluids leaked from trenches under the drum processing building onto school property. To assess impacts to groundwater in the uppermost aquifer beneath Cooper Drum (approximately 40 to 80feet below ground surface), four monitoring wells were installed on site and one upgradient well off site.The groundwater beneath Cooper Drum was identified as contaminated with VOCs. In 1987, the City of South Gate closed four municipal water supply wells found to contain PCE. These wells are located in South Gate Park within 1,500 feet southwest of the site. At that time, the City listed Cooper Drum as a possible source of the PCE contamination, however, recent investigations indicate that groundwater contamination found beneath the site did not contribute to the deeper groundwater contamination affecting these municipal wells. The groundwater contamination originating from Cooper Drum is moving to the south and not toward the municipal wells. It is also confined to the upper aquifer and is not currently affecting any drinking water supplies in the City of South Gate because the municipal wells are completed in deeper aquifers. The Tweedy

COOPER DRUM CO. (Continued) **1000346316**

School, located on the adjacent property, was closed in 1988 due to the concern that children attending the school could be exposed to contamination migrating from Cooper Drum and from other industrial operations in the area.Based on the discovery of the soil and groundwater contamination, EPAfirst proposed Cooper Drum for inclusion on the National Priorities List (NPL) in 1992. EPA issued General Notice and 104(e) letters to Cooper Drum owners and operators at that time. During 1993, EPA met with Arthur Cooper, the site owner (and previous operator before Waymire Drum Co. took over operations in 1992) who was considered a potentially responsible party (PRP). The purpose of the meeting was to discuss the special notice letter EPA was planning to send to him and to begin negotiationsfor an Administrative Order on Consent (AOC) to conduct the Remedial Investigation (RI). Later that same year, the Cooper estate declared bankruptcy upon the death of Mr. Cooper. Due to the lack of assets, the Cooper estate was no longerconsidered a viable PRP to help pay for Cooper Drum investigation and remediation. Consequently, Cooper Drum became a fund-lead site where Superfund trust fund money is used for site activities. Based on additional site investigation data collected by EPA, Cooper Drum was re-proposed for the NPL in January 2001. In June 2001, the EPA added Cooper Drum to the NPL of hazardous waste sites requiring remedial action. EPA conducted the RI activities for Cooper Drum during 1996 to 2001. EPA initiateda soil gas survey in 1996 to identify potential hot spots (areas where contaminant concentrations of VOCs are the highest) for a Phase 1 RI. This investigation identified hot spots in the vicinity of the former HWA in the northeastern portion of theproperty and in the DPA in the central portion of the property. The Phase 1 RI was designed to further investigate the potential presence of VOCs, semi-volatile organic compounds (SVOCs) and metals in soil and groundwater beneath Cooper Drum and theadjacent Tweedy School property. Based on the results of the Phase 1 RI, EPA expanded its investigation of soil and groundwater to delineate the extent of contamination as part of a Phase 2 RI conducted between September 1998 and March 2001. The complete RI report was released in May 2002.Nearby properties, which have also undergone investigation as sources of groundwater contamination under the direction of the Los Angeles Regional Water Quality Control Board (LARWQCB), include the Jervis Webbsite (north of Cooper Drum) and two former Dial Corporation sites (northeast and east of Cooper Drum). Data from investigations at these three sites have determined that groundwater flows in a southerly direction. High concentrations of TCE in the shallow aquifer have been detected under the Jervis Webb site (33,000 parts per billion) and in a downgradient monitoring well (6,700 parts per billion), which is located 200 feet upgradient and northeast of Cooper Drum. Due to its proximity, the groundwater contamination from Jervis Webb may already have commingled and impacted the Cooper Drum plume. The need to reduce the potential for commingling of these two plumes was an important factor considered during remedy selection.The contaminated groundwater under Cooper Drum is semi-confined in the upper aquifer and characterized as shallow groundwater of poor quality water. Although the upper aquifer is not currently used as a drinking water source, it is designated by the RWQCB in the Water Quality Control Plan for the Los Angeles Region (Basin Plan) as having a potential beneficial use for drinking water. There are no other current or potential beneficial uses associated with groundwater under Cooper Drum. The potential for on-site residential land use, which includes groundwater at Cooper Drum as a drinking water source, is the most conservative scenario used as a basis for reasonable exposure assessment assumptions and risk characterization conclusions.A Record of Decision (ROD) addressing operable unit 1 (OU1) was completed in September 2002.

CERCLIS Assessment History:

Action:	DISCOVERY
Date Started:	Not reported

COOPER DRUM CO. (Continued) **1000346316**

Date Completed: 01/01/1988
Priority Level: Not reported

Action: PRELIMINARY ASSESSMENT
Date Started: Not reported
Date Completed: 05/01/1988
Priority Level: High

Action: SITE INSPECTION
Date Started: Not reported
Date Completed: 05/02/1989
Priority Level: High

Action: EXPANDED SITE INSPECTION
Date Started: 09/19/1989
Date Completed: 07/02/1990
Priority Level: Recommended for HRS Scoring

Action: PROPOSAL TO NATIONAL PRIORITIES LIST
Date Started: Not reported
Date Completed: 02/07/1992
Priority Level: Not reported

Action: REMOVAL ASSESSMENT
Date Started: Not reported
Date Completed: 10/22/1992
Priority Level: Not reported

Action: PROPOSAL TO NATIONAL PRIORITIES LIST
Date Started: Not reported
Date Completed: 01/11/2001
Priority Level: Not reported

Action: FINAL LISTING ON NATIONAL PRIORITIES LIST
Date Started: Not reported
Date Completed: 06/14/2001
Priority Level: Not reported

Action: RECORD OF DECISION
Date Started: Not reported
Date Completed: 09/27/2002
Priority Level: Final Remedy Selected at Site

Action: COMBINED REMEDIAL INVESTIGATION/FEASIBILITY STUDY
Date Started: 08/12/1993
Date Completed: 09/27/2002
Priority Level: Not reported

Action: REMEDIAL DESIGN
Date Started: 10/07/2002
Date Completed: Not reported
Priority Level: Not reported

Action: REMEDIAL DESIGN
Date Started: 10/07/2002
Date Completed: Not reported
Priority Level: Not reported

COOPER DRUM CO. (Continued) **1000346316**

Action: FIVE-YEAR REVIEW
Date Started: Not reported
Date Completed: Not reported
Priority Level: Not reported

Action: FIVE YEAR REVIEW REPORT DUE
Date Started: Not reported
Date Completed: Not reported
Priority Level: Not reported

FINDS:
Other Pertinent Environmental Activity Identified at Site

The NEI (National Emissions Inventory) database contains information on stationary and mobile sources that emit criteria air pollutants and their precursors, as well as hazardous air pollutants (HAPs).

CERCLIS (Comprehensive Environmental Response, Compensation, and Liability Information System) is the Superfund database that is used to support management in all phases of the Superfund program. The system contains information on all aspects of hazardous waste sites, including an inventory of sites, planned and actual site activities, and financial information.

RCRAInfo is a national information system that supports the Resource Conservation and Recovery Act (RCRA) program through the tracking of events and activities related to facilities that generate, transport, and treat, store, or dispose of hazardous waste. RCRAInfo allows RCRA program staff to track the notification, permit, compliance, and corrective action activities required under RCRA.

HAZNET:
Gepaid: CAC002566262
Contact: RUSSELL DORE
Telephone: 9086555199
Facility Addr2: Not reported
Mailing Name: Not reported
Mailing Address: 10 FINDERNE AVE
Mailing City,St,Zip: BRIDGEWATER, NJ 8807
Gen County: Los Angeles
TSD EPA ID: NVD980695338
TSD County: Los Angeles
Waste Category: Adhesives
Disposal Method: Disposal, Land Fill
Tons: 15.76
Facility County: Los Angeles

NPL:
EPA ID: CAD055753370
EPA Region: 9

COOPER DRUM CO. (Continued) **1000346316**

Federal: No
Final Date: 06/14/2001

Site Details:
Site Name: COOPER DRUM CO.
Site Status: Final
Status Date: 06/14/01
Site City: SOUTH GATE
Site State: CA
Federal Site: Not a Federal Facility
HRS Score: 50.00
GW Score: 100.00
SW Score: 0.00
Air Score: Not reported
Soil Score: Not reported
DC Score: Not reported
FE Score: Not reported

Site Name: COOPER DRUM CO.
Site Status: Final
Status Date: 06/14/01
Site City: SOUTH GATE
Site State: CA
Federal Site: Not a Federal Facility
HRS Score: 50.10
GW Score: 100.00
SW Score: 0.00
Air Score: 6.32
Soil Score: Not reported
DC Score: Not reported
FE Score: Not reported

Substance Details:
NPL Status: Currently on the Final NPL
Substance ID: Not reported
Substance: Not reported
CAS #: Not reported
Pathway: Not reported
Scoring: Not reported

NPL Status: Currently on the Final NPL
Substance ID: C046
Substance: ETHANOL
CAS #: 64-17-5
Pathway: NO PATHWAY INDICATED
Scoring: 1

NPL Status: Currently on the Final NPL
Substance ID: C049
Substance: ETHYLBENZENE
CAS #: 100-41-4
Pathway: NO PATHWAY INDICATED
Scoring: 1

NPL Status: Currently on the Final NPL
Substance ID: C054

COOPER DRUM CO. (Continued) **1000346316**

Substance: ETHYLENE GLYCOL
CAS #: 107-21-1
Pathway: NO PATHWAY INDICATED
Scoring: 1

NPL Status: Currently on the Final NPL
Substance ID: C063
Substance: HEXANE
CAS #: 110-54-3
Pathway: NO PATHWAY INDICATED
Scoring: 1

NPL Status: Currently on the Final NPL
Substance ID: C077
Substance: METHYL, 4- PENTANOL, 2-
CAS #: 108-11-2
Pathway: NO PATHWAY INDICATED
Scoring: 1

NPL Status: Currently on the Final NPL
Substance ID: C113
Substance: STYRENE
CAS #: 100-42-5
Pathway: NO PATHWAY INDICATED
Scoring: 1

NPL Status: Currently on the Final NPL
Substance ID: C124
Substance: VINYL ACETATE
CAS #: 108-05-4
Pathway: NO PATHWAY INDICATED
Scoring: 1

NPL Status: Currently on the Final NPL
Substance ID: C290
Substance: BUTYL ACETATE
CAS #: 123-86-4
Pathway: NO PATHWAY INDICATED
Scoring: 1

NPL Status: Currently on the Final NPL
Substance ID: C301
Substance: METHYLCYCLOPENTANE
CAS #: 96-37-7
Pathway: NO PATHWAY INDICATED
Scoring: 1

NPL Status: Currently on the Final NPL
Substance ID: C328
Substance: HALOGENATED ORGANICS
CAS #: Not reported
Pathway: NO PATHWAY INDICATED
Scoring: 1

NPL Status: Currently on the Final NPL
Substance ID: C596
Substance: DICHLOROETHENE, 1,2-

COOPER DRUM CO. (Continued) **1000346316**

CAS #: 540-59-0
Pathway: NO PATHWAY INDICATED
Scoring: 1

NPL Status: Currently on the Final NPL
Substance ID: C613
Substance: METHYL PHENOL, 4-
CAS #: 106-44-5
Pathway: NO PATHWAY INDICATED
Scoring: 1

NPL Status: Currently on the Final NPL
Substance ID: C614
Substance: HEXANONE, 2-
CAS #: 591-78-6
Pathway: NO PATHWAY INDICATED
Scoring: 1

NPL Status: Currently on the Final NPL
Substance ID: C636
Substance: METHYLNAPHTHALENE, 2-
CAS #: 91-57-6
Pathway: NO PATHWAY INDICATED
Scoring: 1

NPL Status: Currently on the Final NPL
Substance ID: D006
Substance: CADMIUM (CD)
CAS #: 7440-43-9
Pathway: GROUND WATER PATHWAY
Scoring: 3

NPL Status: Currently on the Final NPL
Substance ID: D007
Substance: CHROMIUM
CAS #: 7440-47-3
Pathway: NO PATHWAY INDICATED
Scoring: 1

NPL Status: Currently on the Final NPL
Substance ID: D008
Substance: LEAD (PB)
CAS #: 7439-92-1
Pathway: NO PATHWAY INDICATED
Scoring: 1

NPL Status: Currently on the Final NPL
Substance ID: P022
Substance: CARBON DISULFIDE
CAS #: 75-15-0
Pathway: NO PATHWAY INDICATED
Scoring: 1

NPL Status: Currently on the Final NPL
Substance ID: P102
Substance: 2-PROPYN-1-OL
CAS #: 107-19-7

COOPER DRUM CO. (Continued) **1000346316**

Pathway: NO PATHWAY INDICATED
Scoring: 1

NPL Status: Currently on the Final NPL
Substance ID: U002
Substance: ACETONE
CAS #: 67-64-1
Pathway: NO PATHWAY INDICATED
Scoring: 1

NPL Status: Currently on the Final NPL
Substance ID: U019
Substance: BENZENE
CAS #: 71-43-2
Pathway: AIR PATHWAY
Scoring: 3

NPL Status: Currently on the Final NPL
Substance ID: U044
Substance: CHLOROFORM
CAS #: 67-66-3
Pathway: NO PATHWAY INDICATED
Scoring: 1

NPL Status: Currently on the Final NPL
Substance ID: U076
Substance: DICHLOROETHANE, 1,1-
CAS #: 75-34-3
Pathway: NO PATHWAY INDICATED
Scoring: 1

NPL Status: Currently on the Final NPL
Substance ID: U077
Substance: DICHLOROETHANE, 1,2-
CAS #: 107-06-2
Pathway: NO PATHWAY INDICATED
Scoring: 1

NPL Status: Currently on the Final NPL
Substance ID: U078
Substance: DICHLOROETHENE, 1,1-
CAS #: 75-35-4
Pathway: NO PATHWAY INDICATED
Scoring: 1

NPL Status: Currently on the Final NPL
Substance ID: U080
Substance: METHYLENE CHLORIDE
CAS #: 75-09-2
Pathway: NO PATHWAY INDICATED
Scoring: 1

NPL Status: Currently on the Final NPL
Substance ID: U083
Substance: DICHLOROPROPANE, 1,2-
CAS #: 78-87-5
Pathway: NO PATHWAY INDICATED

COOPER DRUM CO. (Continued) **1000346316**

Scoring: 1

NPL Status: Currently on the Final NPL
Substance ID: U154
Substance: METHANOL
CAS #: 67-56-1
Pathway: NO PATHWAY INDICATED
Scoring: 1

NPL Status: Currently on the Final NPL
Substance ID: U159
Substance: METHYL ETHYL KETONE
CAS #: 78-93-3
Pathway: NO PATHWAY INDICATED
Scoring: 1

NPL Status: Currently on the Final NPL
Substance ID: U165
Substance: NAPHTHALENE
CAS #: 91-20-3
Pathway: NO PATHWAY INDICATED
Scoring: 1

NPL Status: Currently on the Final NPL
Substance ID: U188
Substance: PHENOL
CAS #: 108-95-2
Pathway: NO PATHWAY INDICATED
Scoring: 1

NPL Status: Currently on the Final NPL
Substance ID: U210
Substance: TETRACHLOROETHENE
CAS #: 127-18-4
Pathway: AIR PATHWAY
Scoring: 3

NPL Status: Currently on the Final NPL
Substance ID: U220
Substance: TOLUENE
CAS #: 108-88-3
Pathway: NO PATHWAY INDICATED
Scoring: 1

NPL Status: Currently on the Final NPL
Substance ID: U226
Substance: TRICHLOROETHANE, 1,1,1-
CAS #: 71-55-6
Pathway: AIR PATHWAY
Scoring: 3

NPL Status: Currently on the Final NPL
Substance ID: U226
Substance: TRICHLOROETHANE, 1,1,1-
CAS #: 71-55-6
Pathway: NO PATHWAY INDICATED
Scoring: 1

COOPER DRUM CO. (Continued) **1000346316**

NPL Status: Currently on the Final NPL
Substance ID: U227
Substance: TRICHLOROETHANE, 1,1,2-
CAS #: 79-00-5
Pathway: NO PATHWAY INDICATED
Scoring: 1

NPL Status: Currently on the Final NPL
Substance ID: U228
Substance: TRICHLOROETHYLENE (TCE)
CAS #: 79-01-6
Pathway: NO PATHWAY INDICATED
Scoring: 1

NPL Status: Currently on the Final NPL
Substance ID: U239
Substance: XYLENE
CAS #: 1330-20-7
Pathway: NO PATHWAY INDICATED
Scoring: 1

Summary Details:

Conditions at Proposal January 11, 2001): The Cooper Drum Company site occupies approximately 4 acres in a mixed residential, commercial, and industrial area of the city of South Gate. Drum recycling has been conducted at the site by a number of different operators since 1941. The Cooper Drum Company operated the facility from 1971 to 1992. In a 1991 interview, Cooper Drum Company representatives stated that approximately 70 percent of the drums accepted for recycling were from oil companies, with the remaining 30 percent including paint, resin, and solvent drums. The recycling operations included reconditioning and, when warranted, heavy duty cleaning also known as hard washing). The reconditioning operation was set up asan assembly line process along the length of an elevated concrete floor in the southern portion of the property. It essentially consisted of flushing and stripping the drums with sodium hydroxide in preparation for painting and resale. Fluids generated by the reconditioning operation were conveyed to two holding tanks and five clarifiers that bordered the north side of the elevated floor. The settled out contents were pumped out and transported off site for recycling or disposal. The liquid was circulated back into the reconditioning process. Prior to the late 1980s, the holding tanks and clarifiers consisted of open concrete sumps that were connected to each other and the reconditioning process tanks e.g., flushers and strippers)by open concrete trenches. Since then, closed-top steel tanks have been installed over the sumps, with the sumps providing secondary containment, and the trenches have been replaced with hard piping. Drums that contain solid or highly viscous residual materials are subjected to hard washing, in addition to reconditioning. Until 1992, the hard wash operation was conducted in the northern portion of the property and consisted of placing chains and sodium hydroxide inside the drums, and then rotatingthe drums over four concrete sumps that were fitted with grates. The sumps were connected to each other by open concrete trenches. In 1992, the hard wash operation was moved to the east end of the drum reconditioning facility in the southern portion of the property. The new hard wash area is hard-piped and equipped with secondary containment. High pressure spraying has replaced chaining. The sumps in the former hard wash area are no longer in use. At least eight soil samplingevents have been conducted at the site since 1987. In April 1987, the Los Angeles County Department of Health Services was notified by Tweedy Elementary School staff that an odorous seep had been noted in an area of

COOPER DRUM CO. (Continued) **1000346316**

exposed soil on the school s property, adjacent to the south wall of the Cooper Drum Company s reconditioning facility. Exploratory trenching indicated that the liquid was emanating from cracks and hollow pipe openings in the concrete floor in the area of the flusher tanks. Analytical results from a subsequent soil sampling event indicated that volatile organic compounds VOCs) were present at elevated concentrations along the property line between Cooper Drum and Tweedy Elementary School. Analytical results from soil sampling events conducted in 1989, 1990, 1991, 1992, 1994, 1996, and 1998, and a soil gas sampling event in 1999, indicate that VOCs are also present at elevated concentrations in soils beneath the concrete floor of the reconditioning facility, proximal to the holding tanks and clarifiers, in the former hard wash area, and in other areas of the site. Analytical results from 1996 and 1998 monitoring well ground water sampling events and a 1998 Hydropunch TM) ground water sampling event indicate the presence of VOCs at concentrations significantly above background levels in the two uppermost aquifers Bellflower and Exposition aquifers) beneath and hydraulically downgradient of the former hard wash area. The Bellflower, Exposition, andGage aquifersare interconnected within 2 miles of the Cooper Drum Company site. Eleven municipal drinking water wells, which draw from the Exposition and Gage aquifers, are located within 4 miles of the site. Status June 2001): EPA is considering various alternatives for this site. The description of the site release) is based on information available at the time the site was evaluated with the HRS. The description may change as additional information is gathered on the sources and extent of contamination. See 56 FR 5600, February 11, 1991, or subsequent FR notices. For more information about the ha ardous substances identified in this narrative summary, including general information regarding the effects of exposure to these substances on human health, please see the Agency for Toxic Substances and Disease Registry ATSDR) ToxFAQs. ATSDR ToxFAQs can be found on the Internet at http://www.atsdr.cdc.gov/toxfaq.html or by telephone at 1-888-42-ATSDR or 1-888-422-8737.

Site Status Details:

NPL Status:	Final
Proposed Date:	01/11/2001
Final Date:	06/14/2001
Deleted Date:	Not reported

Narratives Details:

NPL Name:	COOPER DRUM CO.
City:	SOUTH GATE
State:	CA

Cortese:

Region:	CORTESE
Facility Addr2:	Not reported

COOPER DRUM CO. (Continued) **1000346316**

RCRAInfo:
Owner: NOT REQUIRED
(415) 555-1212
EPA ID: CAD055753370

Contact: Not reported

Classification: Large Quantity Generator
TSDF Activities: Not reported

Violation Status: Violations exist

Regulation Violated: 279.10-12
Area of Violation: 09UOR
Date Violation Determined: 09/29/1999
Actual Date Achieved Compliance: 06/06/2000

Regulation Violated: 262.30-34.C
Area of Violation: GENERATOR-ALL REQUIREMENTS (OVERSIGHT)
Date Violation Determined: 09/29/1999
Actual Date Achieved Compliance: 06/06/2000

There are 2 violation record(s) reported at this site:

Evaluation	Area of Violation	Date of Compliance
Compliance Evaluation Inspection	09UOR	20000606
	GENERATOR-ALL REQUIREMENTS (OVERSIGHT)	20000606

LOS ANGELES CO. HMS:
Region: LA
Facility Id: 012097-012202
Facility Status: Permit
Area: 2J
Permit Number: 00003825T
Permit Status: Permit
Facility Type: T0

ROD:
Full-text of USEPA Record of Decision(s) is available from EDR.

HIST UST:
Region: STATE
Facility ID: 00000063444
Tank Num: 001
Container Num: SUMP-2
Year Installed: 1982
Tank Capacity: 00000270
Facility Type: Other
Other Type: DRUM MFG.
Total Tanks: 0004
Tank Used for: WASTE
Type of Fuel: Not reported
Tank Construction: 4 inches
Leak Detection: Visual
Contact Name: ARTHUR COOPER
Telephone: 2135666174
Owner Name: COOPER DAM COMPANY
Owner Address: 9316 SO. ATLANTIC

COOPER DRUM CO. (Continued) **1000346316**

Owner City,St,Zip: SOUTH GATE, CA 90280

Region: STATE
Facility ID: 00000063444
Tank Num: 002
Container Num: SUMP 1
Year Installed: 1982
Tank Capacity: 00000480
Facility Type: Other
Other Type: DRUM MFG.
Total Tanks: 0004
Tank Used for: WASTE
Type of Fuel: Not reported
Tank Construction: 4 inches
Leak Detection: Visual
Contact Name: ARTHUR COOPER
Telephone: 2135666174
Owner Name: COOPER DAM COMPANY
Owner Address: 9316 SO. ATLANTIC
Owner City,St,Zip: SOUTH GATE, CA 90280

Region: STATE
Facility ID: 00000063444
Tank Num: 003
Container Num: CLARIFIER
Year Installed: 1977
Tank Capacity: 00000750
Facility Type: Other
Other Type: DRUM MFG.
Total Tanks: 0004
Tank Used for: WASTE
Type of Fuel: Not reported
Tank Construction: 4 inches
Leak Detection: Visual
Contact Name: ARTHUR COOPER
Telephone: 2135666174
Owner Name: COOPER DAM COMPANY
Owner Address: 9316 SO. ATLANTIC
Owner City,St,Zip: SOUTH GATE, CA 90280

Region: STATE
Facility ID: 00000063444
Tank Num: 004
Container Num: CLARIFIER
Year Installed: 1982
Tank Capacity: 00008000
Facility Type: Other
Other Type: DRUM MFG.
Total Tanks: 0004
Tank Used for: WASTE
Type of Fuel: Not reported
Tank Construction: 6 inches
Leak Detection: Visual
Contact Name: ARTHUR COOPER
Telephone: 2135666174
Owner Name: COOPER DAM COMPANY
Owner Address: 9316 SO. ATLANTIC

COOPER DRUM CO. (Continued) **1000346316**

Owner City,St,Zip: SOUTH GATE, CA 90280

Region: STATE
Facility ID: 00000003137
Tank Num: 001
Container Num: 1
Year Installed: 1977
Tank Capacity: 00010000
Facility Type: Other
Other Type: MANUFACTURE
Total Tanks: 0009
Tank Used for: WASTE
Type of Fuel: Not reported
Tank Construction: 6 inches
Leak Detection: Visual
Contact Name: ARTHUR COOPER
Telephone: 2135666103
Owner Name: COOPER DRUM COMPANY
Owner Address: 9316 SO. ATLANTIC BLVD.
Owner City,St,Zip: SOUTH GATE, CA 90270

Region: STATE
Facility ID: 00000003137
Tank Num: 002
Container Num: SUMP2
Year Installed: Not reported
Tank Capacity: 00009000
Facility Type: Other
Other Type: MANUFACTURE
Total Tanks: 0009
Tank Used for: WASTE
Type of Fuel: 06
Tank Construction: 6 inches
Leak Detection: Visual
Contact Name: ARTHUR COOPER
Telephone: 2135666103
Owner Name: COOPER DRUM COMPANY
Owner Address: 9316 SO. ATLANTIC BLVD.
Owner City,St,Zip: SOUTH GATE, CA 90270

Region: STATE
Facility ID: 00000003137
Tank Num: 003
Container Num: SUMP1
Year Installed: Not reported
Tank Capacity: 00009000
Facility Type: Other
Other Type: MANUFACTURE
Total Tanks: 0009
Tank Used for: WASTE
Type of Fuel: Not reported
Tank Construction: 6 inches
Leak Detection: Visual
Contact Name: ARTHUR COOPER
Telephone: 2135666103
Owner Name: COOPER DRUM COMPANY
Owner Address: 9316 SO. ATLANTIC BLVD.

COOPER DRUM CO. (Continued) **1000346316**

Owner City,St,Zip: SOUTH GATE, CA 90270

Region: STATE
Facility ID: 00000003137
Tank Num: 004
Container Num: 3
Year Installed: 1977
Tank Capacity: 00010000
Facility Type: Other
Other Type: MANUFACTURE
Total Tanks: 0009
Tank Used for: WASTE
Type of Fuel: Not reported
Tank Construction: 6 inches
Leak Detection: Visual
Contact Name: ARTHUR COOPER
Telephone: 2135666103
Owner Name: COOPER DRUM COMPANY
Owner Address: 9316 SO. ATLANTIC BLVD.
Owner City,St,Zip: SOUTH GATE, CA 90270

Region: STATE
Facility ID: 00000003137
Tank Num: 005
Container Num: 2
Year Installed: 1977
Tank Capacity: 00010000
Facility Type: Other
Other Type: MANUFACTURE
Total Tanks: 0009
Tank Used for: WASTE
Type of Fuel: Not reported
Tank Construction: 6 inches
Leak Detection: Visual
Contact Name: ARTHUR COOPER
Telephone: 2135666103
Owner Name: COOPER DRUM COMPANY
Owner Address: 9316 SO. ATLANTIC BLVD.
Owner City,St,Zip: SOUTH GATE, CA 90270

Region: STATE
Facility ID: 00000003137
Tank Num: 006
Container Num: PIT1
Year Installed: Not reported
Tank Capacity: 00001500
Facility Type: Other
Other Type: MANUFACTURE
Total Tanks: 0009
Tank Used for: WASTE
Type of Fuel: Not reported
Tank Construction: 6 inches
Leak Detection: Visual
Contact Name: ARTHUR COOPER
Telephone: 2135666103
Owner Name: COOPER DRUM COMPANY
Owner Address: 9316 SO. ATLANTIC BLVD.

COOPER DRUM CO. (Continued) **1000346316**

Owner City,St,Zip: SOUTH GATE, CA 90270

Region: STATE
Facility ID: 00000003137
Tank Num: 007
Container Num: PIT2
Year Installed: Not reported
Tank Capacity: 00001500
Facility Type: Other
Other Type: MANUFACTURE
Total Tanks: 0009
Tank Used for: WASTE
Type of Fuel: Not reported
Tank Construction: 6 inches
Leak Detection: Visual
Contact Name: ARTHUR COOPER
Telephone: 2135666103
Owner Name: COOPER DRUM COMPANY
Owner Address: 9316 SO. ATLANTIC BLVD.
Owner City,St,Zip: SOUTH GATE, CA 90270

Region: STATE
Facility ID: 00000003137
Tank Num: 008
Container Num: WWSUMP1
Year Installed: Not reported
Tank Capacity: 00000300
Facility Type: Other
Other Type: MANUFACTURE
Total Tanks: 0009
Tank Used for: WASTE
Type of Fuel: Not reported
Tank Construction: 4 inches
Leak Detection: Visual
Contact Name: ARTHUR COOPER
Telephone: 2135666103
Owner Name: COOPER DRUM COMPANY
Owner Address: 9316 SO. ATLANTIC BLVD.
Owner City,St,Zip: SOUTH GATE, CA 90270

Region: STATE
Facility ID: 00000003137
Tank Num: 009
Container Num: GAS TANK
Year Installed: Not reported
Tank Capacity: 00006000
Facility Type: Other
Other Type: MANUFACTURE
Total Tanks: 0009
Tank Used for: PRODUCT
Type of Fuel: UNLEADED
Tank Construction: Not reported
Leak Detection: Stock Inventor
Contact Name: ARTHUR COOPER
Telephone: 2135666103
Owner Name: COOPER DRUM COMPANY
Owner Address: 9316 SO. ATLANTIC BLVD.

COOPER DRUM CO. (Continued) **1000346316**

Owner City,St,Zip: SOUTH GATE, CA 90270

EMI:

Year:	1995
Carbon Monoxide Emissions Tons/Yr:	19
Air Basin:	SC
Facility ID:	92881
Air District Name:	SC
SIC Code:	3412
Air District Name:	SOUTH COAST AQMD
Community Health Air Pollution Info System:	Not reported
Consolidated Emission Reporting Rule:	Not reported
Total Organic Hydrocarbon Gases Tons/Yr:	25
Reactive Organic Gases Tons/Yr:	23
Carbon Monoxide Emissions Tons/Yr:	1
NOX - Oxides of Nitrogen Tons/Yr:	3
SOX - Oxides of Sulphur Tons/Yr:	0
Particulate Matter Tons/Yr:	0
Part. Matter 10 Micrometers & Smllr Tons/Yr:	0

Year:	1996
Carbon Monoxide Emissions Tons/Yr:	19
Air Basin:	SC
Facility ID:	92881
Air District Name:	SC
SIC Code:	3412
Air District Name:	SOUTH COAST AQMD
Community Health Air Pollution Info System:	Not reported
Consolidated Emission Reporting Rule:	Not reported
Total Organic Hydrocarbon Gases Tons/Yr:	13
Reactive Organic Gases Tons/Yr:	12
Carbon Monoxide Emissions Tons/Yr:	1
NOX - Oxides of Nitrogen Tons/Yr:	2
SOX - Oxides of Sulphur Tons/Yr:	0
Particulate Matter Tons/Yr:	0
Part. Matter 10 Micrometers & Smllr Tons/Yr:	0

Year:	2001
Carbon Monoxide Emissions Tons/Yr:	19
Air Basin:	SC
Facility ID:	112192
Air District Name:	SC
SIC Code:	7699
Air District Name:	SOUTH COAST AQMD
Community Health Air Pollution Info System:	Y
Consolidated Emission Reporting Rule:	Not reported
Total Organic Hydrocarbon Gases Tons/Yr:	8
Reactive Organic Gases Tons/Yr:	6
Carbon Monoxide Emissions Tons/Yr:	1
NOX - Oxides of Nitrogen Tons/Yr:	1
SOX - Oxides of Sulphur Tons/Yr:	0
Particulate Matter Tons/Yr:	0
Part. Matter 10 Micrometers & Smllr Tons/Yr:	0

Year:	2002
Carbon Monoxide Emissions Tons/Yr:	19

COOPER DRUM CO. (Continued) **1000346316**

Air Basin:	SC
Facility ID:	112192
Air District Name:	SC
SIC Code:	7699
Air District Name:	SOUTH COAST AQMD
Community Health Air Pollution Info System:	Not reported
Consolidated Emission Reporting Rule:	Not reported
Total Organic Hydrocarbon Gases Tons/Yr:	2
Reactive Organic Gases Tons/Yr:	2
Carbon Monoxide Emissions Tons/Yr:	0
NOX - Oxides of Nitrogen Tons/Yr:	1
SOX - Oxides of Sulphur Tons/Yr:	0
Particulate Matter Tons/Yr:	0
Part. Matter 10 Micrometers & Smllr Tons/Yr:	0

Year:	2003
Carbon Monoxide Emissions Tons/Yr:	19
Air Basin:	SC
Facility ID:	112192
Air District Name:	SC
SIC Code:	7699
Air District Name:	SOUTH COAST AQMD
Community Health Air Pollution Info System:	Not reported
Consolidated Emission Reporting Rule:	Not reported
Total Organic Hydrocarbon Gases Tons/Yr:	2
Reactive Organic Gases Tons/Yr:	2
Carbon Monoxide Emissions Tons/Yr:	0
NOX - Oxides of Nitrogen Tons/Yr:	1
SOX - Oxides of Sulphur Tons/Yr:	0
Particulate Matter Tons/Yr:	0
Part. Matter 10 Micrometers & Smllr Tons/Yr:	0

Year:	2004
Carbon Monoxide Emissions Tons/Yr:	19
Air Basin:	SC
Facility ID:	112192
Air District Name:	SC
SIC Code:	7699
Air District Name:	SOUTH COAST AQMD
Community Health Air Pollution Info System:	Y
Consolidated Emission Reporting Rule:	Not reported
Total Organic Hydrocarbon Gases Tons/Yr:	1.73
Reactive Organic Gases Tons/Yr:	1.5
Carbon Monoxide Emissions Tons/Yr:	0.173
NOX - Oxides of Nitrogen Tons/Yr:	0.644
SOX - Oxides of Sulphur Tons/Yr:	0.00411
Particulate Matter Tons/Yr:	0.0372
Part. Matter 10 Micrometers & Smllr Tons/Yr:	0.04

US ENG CONTROLS:

EPA ID:	CAD055753370
Site ID:	0903253
Name:	COOPER DRUM CO.
Address:	9316 ATLANTIC AVE SOUTH GATE, CA 90280
EPA Region:	09
County:	LOS ANGELES

COOPER DRUM CO. (Continued) **1000346316**

Event Code: Not reported
Actual Date: Not reported

Action ID: 001
Action Name: RECORD OF DECISION
Action Completion date: 9/27/2002
Planned Complet. date: 9/30/2002
Operable Unit: 01
Contaminated Media : Groundwater
Engineering Control: Discharge

Action ID: 001
Action Name: RECORD OF DECISION
Action Completion date: 9/27/2002
Planned Complet. date: 9/30/2002
Operable Unit: 01
Contaminated Media : Groundwater
Engineering Control: Extraction

Action ID: 001
Action Name: RECORD OF DECISION
Action Completion date: 9/27/2002
Planned Complet. date: 9/30/2002
Operable Unit: 01
Contaminated Media : Groundwater
Engineering Control: Liquid Phase Carbon Adsorption

Action ID: 001
Action Name: RECORD OF DECISION
Action Completion date: 9/27/2002
Planned Complet. date: 9/30/2002
Operable Unit: 01
Contaminated Media : Groundwater
Engineering Control: Monitoring

Action ID: 001
Action Name: RECORD OF DECISION
Action Completion date: 9/27/2002
Planned Complet. date: 9/30/2002
Operable Unit: 01
Contaminated Media : Groundwater
Engineering Control: Physical/Chemical Treatment, (In-Situ.)

Action ID: 001
Action Name: RECORD OF DECISION
Action Completion date: 9/27/2002
Planned Complet. date: 9/30/2002
Operable Unit: 01
Contaminated Media : Groundwater
Engineering Control: Reinjection

Action ID: 001
Action Name: RECORD OF DECISION
Action Completion date: 9/27/2002
Planned Complet. date: 9/30/2002
Operable Unit: 01
Contaminated Media : Soil

COOPER DRUM CO. (Continued) **1000346316**

Engineering Control: Carbon Adsorption

Action ID: 001
Action Name: RECORD OF DECISION
Action Completion date: 9/27/2002
Planned Complet. date: 9/30/2002
Operable Unit: 01
Contaminated Media : Soil
Engineering Control: Disposal

Action ID: 001
Action Name: RECORD OF DECISION
Action Completion date: 9/27/2002
Planned Complet. date: 9/30/2002
Operable Unit: 01
Contaminated Media : Soil
Engineering Control: Excavation

Action ID: 001
Action Name: RECORD OF DECISION
Action Completion date: 9/27/2002
Planned Complet. date: 9/30/2002
Operable Unit: 01
Contaminated Media : Soil
Engineering Control: Residuals Disposal

Action ID: 001
Action Name: RECORD OF DECISION
Action Completion date: 9/27/2002
Planned Complet. date: 9/30/2002
Operable Unit: 01
Contaminated Media : Soil
Engineering Control: Soil Vapor Extraction (SVE)

US INST CONTROL:
EPA ID: CAD055753370
Site ID: 0903253
Name: COOPER DRUM CO.
Action Name: RECORD OF DECISION
Address: 9316 ATLANTIC AVE
SOUTH GATE, CA 90280
EPA Region: 09
County: LOS ANGELES
Event Code: Not reported
Inst. Control: Covenant
Actual Date: Not reported
Planned Complet. Date: 9/30/2002
Complet. Date: 9/27/2002
Operable Unit: 01
Contaminated Media : Soil

SWEEPS UST:
Status: A
Comp Number: 12202
Number: 9

COOPER DRUM CO. (Continued) **1000346316**

Board Of Equalization: 44-009650
Ref Date: 06-30-89
Act Date: Not reported
Created Date: 06-30-89
Tank Status: A
Owner Tank Id: Not reported
Swrcb Tank Id: 19-000-012202-000001
Actv Date: 06-30-89
Capacity: Not reported
Tank Use: UNKNOWN
Stg: W
Content: Not reported
Number Of Tanks: 13

Status: A
Comp Number: 12202
Number: 9
Board Of Equalization: 44-009650
Ref Date: 06-30-89
Act Date: Not reported
Created Date: 06-30-89
Tank Status: A
Owner Tank Id: Not reported
Swrcb Tank Id: 19-000-012202-000002
Actv Date: 06-30-89
Capacity: Not reported
Tank Use: UNKNOWN
Stg: W
Content: Not reported
Number Of Tanks: Not reported

Status: A
Comp Number: 12202
Number: 9
Board Of Equalization: 44-009650
Ref Date: 06-30-89
Act Date: Not reported
Created Date: 06-30-89
Tank Status: A
Owner Tank Id: Not reported
Swrcb Tank Id: 19-000-012202-000003
Actv Date: 06-30-89
Capacity: Not reported
Tank Use: UNKNOWN
Stg: W
Content: Not reported
Number Of Tanks: Not reported

Status: A
Comp Number: 12202
Number: 9
Board Of Equalization: 44-009650
Ref Date: 06-30-89
Act Date: Not reported
Created Date: 06-30-89
Tank Status: A
Owner Tank Id: Not reported

COOPER DRUM CO. (Continued) **1000346316**

Swrcb Tank Id: 19-000-012202-000004
Actv Date: 06-30-89
Capacity: Not reported
Tank Use: UNKNOWN
Stg: W
Content: Not reported
Number Of Tanks: Not reported

Status: A
Comp Number: 12202
Number: 9
Board Of Equalization: 44-009650
Ref Date: 06-30-89
Act Date: Not reported
Created Date: 06-30-89
Tank Status: A
Owner Tank Id: Not reported
Swrcb Tank Id: 19-000-012202-000005
Actv Date: 06-30-89
Capacity: Not reported
Tank Use: UNKNOWN
Stg: W
Content: Not reported
Number Of Tanks: Not reported

Status: A
Comp Number: 12202
Number: 9
Board Of Equalization: 44-009650
Ref Date: 06-30-89
Act Date: Not reported
Created Date: 06-30-89
Tank Status: A
Owner Tank Id: Not reported
Swrcb Tank Id: 19-000-012202-000006
Actv Date: 06-30-89
Capacity: Not reported
Tank Use: UNKNOWN
Stg: W
Content: Not reported
Number Of Tanks: Not reported

Status: A
Comp Number: 12202
Number: 9
Board Of Equalization: 44-009650
Ref Date: 06-30-89
Act Date: Not reported
Created Date: 06-30-89
Tank Status: A
Owner Tank Id: Not reported
Swrcb Tank Id: 19-000-012202-000007
Actv Date: 06-30-89
Capacity: Not reported
Tank Use: UNKNOWN
Stg: W
Content: Not reported

COOPER DRUM CO. (Continued) **1000346316**

Number Of Tanks: Not reported

Status: A
Comp Number: 12202
Number: 9
Board Of Equalization: 44-009650
Ref Date: 06-30-89
Act Date: Not reported
Created Date: 06-30-89
Tank Status: A
Owner Tank Id: Not reported
Swrcb Tank Id: 19-000-012202-000008
Actv Date: 06-30-89
Capacity: Not reported
Tank Use: UNKNOWN
Stg: W
Content: Not reported
Number Of Tanks: Not reported

Status: A
Comp Number: 12202
Number: 9
Board Of Equalization: 44-009650
Ref Date: 06-30-89
Act Date: Not reported
Created Date: 06-30-89
Tank Status: A
Owner Tank Id: Not reported
Swrcb Tank Id: 19-000-012202-000009
Actv Date: 06-30-89
Capacity: Not reported
Tank Use: UNKNOWN
Stg: W
Content: Not reported
Number Of Tanks: Not reported

Status: A
Comp Number: 12202
Number: 9
Board Of Equalization: 44-009650
Ref Date: 06-30-89
Act Date: Not reported
Created Date: 06-30-89
Tank Status: A
Owner Tank Id: Not reported
Swrcb Tank Id: 19-000-012202-000010
Actv Date: 06-30-89
Capacity: Not reported
Tank Use: UNKNOWN
Stg: W
Content: Not reported
Number Of Tanks: Not reported

Status: A
Comp Number: 12202
Number: 9
Board Of Equalization: 44-009650

COOPER DRUM CO. (Continued) **1000346316**

Ref Date:	06-30-89
Act Date:	Not reported
Created Date:	06-30-89
Tank Status:	A
Owner Tank Id:	Not reported
Swrcb Tank Id:	19-000-012202-000011
Actv Date:	06-30-89
Capacity:	Not reported
Tank Use:	UNKNOWN
Stg:	W
Content:	Not reported
Number Of Tanks:	Not reported

Status:	A
Comp Number:	12202
Number:	9
Board Of Equalization:	44-009650
Ref Date:	06-30-89
Act Date:	Not reported
Created Date:	06-30-89
Tank Status:	A
Owner Tank Id:	Not reported
Swrcb Tank Id:	19-000-012202-000012
Actv Date:	06-30-89
Capacity:	Not reported
Tank Use:	UNKNOWN
Stg:	W
Content:	Not reported
Number Of Tanks:	Not reported

Status:	A
Comp Number:	12202
Number:	9
Board Of Equalization:	44-009650
Ref Date:	06-30-89
Act Date:	Not reported
Created Date:	06-30-89
Tank Status:	A
Owner Tank Id:	Not reported
Swrcb Tank Id:	19-000-012202-000013
Actv Date:	06-30-89
Capacity:	Not reported
Tank Use:	UNKNOWN
Stg:	W
Content:	Not reported
Number Of Tanks:	Not reported

ENVIROSTOR:

Site Type:	Federal Superfund
Site Type Detailed:	State Response or NPL
Acres:	3.8
NPL:	YES
Regulatory Agencies:	SMBRP, US EPA
Lead Agency:	US EPA
Program Manager:	LORI PARNASS
Supervisor:	Juli Oborne
Division Branch:	So Cal - Glendale

COOPER DRUM CO. (Continued) **1000346316**

Facility ID:	19500052
Site Code:	300251
Assembly:	50
Senate:	27
Special Program:	EPA - Multi-Site Cooperative Agreement
Status:	**Active**
Status Date:	1996-12-12 00:00:00
Restricted Use:	NO
Funding:	Responsible Party
Latitude:	33.9477666666667
Longitude:	-118.181627777778
Alias Name:	CAD055753370 300251 COOPER DRUM CO. COOPER DRUM & BARREL 19500052
Alias Type:	EPA Identification Number Envirostor ID Number Project Code (Site Code) Alternate Name Alternate Name
APN:	NONE SPECIFIED
APN Description:	Not reported
Comments:	Preliminary Assessment Done: Documented evidence of volatile organic compound soil contamination of the site. Downgradient well has been taken out of service due to PCE contamination. No evidence of upradient well contamination. DHSn is pending EPADTSC reviewed and concurred with the Record of Decisions, dated September 26, 2002; for this drum recycling facility in South Gate VOC contamination in soil and ground water will be removed by dual phase extractions. Other non-VOC soil contaminantsConcurrence on the ROD for the Site from DTSC was given on September 26, 2002.RI/FS completed. On site Soils are contaminated with Volatile Organic Compound (PCE, TCE, DCE), Petroleum hydrocarbons, polychlorinated biphenyls CPCBs), and several metals. A groundwater plume contains Volatile Organic Compounds primarily TCE andSite Inspection Done: EPA Screening Site Inspection concluded that contaminants are present. EPA is recommending Listing Site Inspection. DHS requires completion of hazard ranking package.Facility Identified: Drive-By - Two storage areas; one paved, one possibly paved. No runoff or ponding.action.will be excavated.L Z CIS DCE) at levels exceeding the Maximum Contaminant levels. Due to numerous nearby offsite groundwater contamination plumes, use if in site oxidation and reduction agents will be evaluated to determine the best cleanup method for the site specific field characteristics. A Remedial Investigation/Feasibility Study was finalized for this former drum recycling facility. Fluids generated by the flushing of industrial drums were found to be stored in pits and trenches. This lead to contamination of the soil and groundwater beneath the site. The COCs are VOCs, petroleum hydrocarbons, PCBs, patts and metals. Proposed remedial activities for soil includes dual phase extraction for VOCs and institutional control with excavation for non-VOCs.
Completed Area Name:	PROJECT WIDE
Completed Sub Area Name:	Not reported
Completed Document Type:	Site Inspection Report
Completed Date:	/ /
Completed Area Name:	PROJECT WIDE
Completed Sub Area Name:	Not reported

COOPER DRUM CO. (Continued) **1000346316**

Completed Document Type:	Preliminary Assessment Report
Completed Date:	/ /
Completed Area Name:	PROJECT WIDE
Completed Sub Area Name:	Not reported
Completed Document Type:	Record of Decision
Completed Date:	/ /
Completed Area Name:	PROJECT WIDE
Completed Sub Area Name:	Not reported
Completed Document Type:	Remedial Action Plan
Completed Date:	/ /
Completed Area Name:	PROJECT WIDE
Completed Sub Area Name:	Not reported
Completed Document Type:	Remedial Investigation / Feasibility Study
Completed Date:	/ /
Completed Area Name:	PROJECT WIDE
Completed Sub Area Name:	Not reported
Completed Document Type:	Discovery
Completed Date:	/ /
Confirmed:	30022,30026,30027,30028
Confirmed Description:	Tetrachloroethylene (PCE)
Confirmed Description:	1,1,1-Trichloroethane (TCA)
Confirmed Description:	Trichloroethylene (TCE)
Confirmed Description:	Vinyl chloride
Future Area Name:	PROJECT WIDE
Future Sub Area Name:	Not reported
Future Document Type:	Remedial: Operating Properly & Successfully
Future Due Date:	2009
Future Area Name:	PROJECT WIDE
Future Sub Area Name:	Not reported
Future Document Type:	Remedial Design
Future Due Date:	2007
Media Affected:	10003, 10185, 10199, 20012, 30022, 30026, 30027, 30028
Media Affected Desc:	Not reported
Media Affected Desc:	Not reported
Media Affected Desc:	Not reported
Media Affected Desc:	Not reported
Media Affected Desc:	Not reported
Media Affected Desc:	Not reported
Media Affected Desc:	Not reported
Media Affected Desc:	Not reported
Management Required:	NONE SPECIFIED
Management Required Desc:	Not reported
Potential:	OTH, SOIL, SV, IA
Potenital Description:	Not reported
Potenital Description:	Not reported
Potenital Description:	Not reported
Potenital Description:	Not reported
Schedule Area Name:	Not reported
Schedule Sub Area Name:	Not reported
Schedule Document Type:	Not reported
Schedule Due Date:	Not reported
Schedule Revised Date:	Not reported
PastUse:	RECYCLING - DRUM

HISTORICAL CAL-SITES:

Facility ID:	19500052
Region:	3

COOPER DRUM CO. (Continued) **1000346316**

Region Name:	GLENDALE
Branch:	SA
Branch Name:	SO CAL - GLENDALE
File Name:	Not reported
State Senate District:	12121996
Status:	AWP - ANNUAL WORKPLAN (AWP) - ACTIVE SITE
Status Name:	ANNUAL WORKPLAN - ACTIVE SITE
Lead Agency:	EPA
Lead Agency:	ENVIRONMENTAL PROTECTION AGENCY
Facility Type:	NPRP
Type Name:	NPL SITE, RP-FUNDED
NPL:	Listed
SIC Code:	50
SIC Name:	WHOLESALE TRADE - DURABLE GOODS
Access:	Controlled
Cortese:	Not reported
Hazardous Ranking Score:	Not reported
Date Site Hazard Ranked:	Not reported
Groundwater Contamination:	Confirmed
Staff Member Responsible for Site:	LPARNASS
Supervisor Responsible for Site:	Not reported
Region Water Control Board:	LA
Region Water Control Board Name:	LOS ANGELES
Lat/Long Direction:	Not reported
Lat/Long (dms):	0 0 0 / 0 0 0
Lat/long Method:	Not reported
Lat/Long Description:	Not reported
State Assembly District Code:	50
State Senate District Code:	27

Click this hyperlink while viewing on your computer to access additional CA_CALSITE: detail in the EDR Site Report.

D15 **COOPER DRUM CO** **UST** **U004049070**
West **9316 ATLANTIC AVE** **N/A**
1/8-1/4 **SOUTH GATE, CA 90280**
792 ft.

Site 2 of 4 in cluster D

Relative: Higher

UST:

Region:	STATE
Local Agency:	19000
Facility ID:	12202

Actual: 106 ft.

D16 **SOUTH GATE TIRE** **LUST** **S102061535**
West **9511 ATLANTIC AVE S** **Cortese** **N/A**
1/8-1/4 **SOUTH GATE, CA 90280** **LOS ANGELES CO. HMS**
795 ft. **SWEEPS UST**

Site 3 of 4 in cluster D

Relative: Higher

LUST:

Region:	STATE
Case Type:	Soil only
Cross Street:	Not reported
Enf Type:	Not reported
Funding:	Not reported

Actual: 106 ft.

SOUTH GATE TIRE (Continued) **S102061535**

How Discovered:	Tank Closure
How Stopped:	Not reported
Leak Cause:	Not reported
Leak Source:	Tank
Global Id:	T0603700087
Stop Date:	Not reported
Confirm Leak:	Not reported
Workplan:	1994-02-22 00:00:00
Prelim Assess:	Not reported
Pollution Char:	Not reported
Remed Plan:	Not reported
Remed Action:	Not reported
Monitoring:	Not reported
Close Date:	Not reported
Discover Date:	1990-05-08 00:00:00
Enforcement Dt:	Not reported
Release Date:	1994-02-22 00:00:00
Review Date:	1995-06-02 00:00:00
Enter Date:	1995-06-02 00:00:00
MTBE Date:	Not reported
GW Qualifier:	Not reported
Soil Qualifier:	Not reported
Max MTBE GW ppb:	Not reported
Max MTBE Soil ppb:	Not reported
County:	19
Org Name:	Not reported
Reg Board:	Los Angeles Region
Status:	Preliminary site assessment workplan submitted
Chemical:	Diesel
Contact Person:	Not reported
Responsible Party:	JESUS VALLADAREE
RP Address:	9511 S ATLANTIC AVE SOUTH GATE CA 90280
Interim:	Not reported
Oversight Prgm:	LUST
MTBE Class:	*
MTBE Conc:	0
MTBE Fuel:	0
MTBE Tested:	Not Required to be Tested.
Staff:	YR
Staff Initials:	JA
Lead Agency:	Local Agency
Local Agency:	19000
Hydr Basin #:	SAN FERNANDO VALLEY
Beneficial:	Not reported
Priority:	Not reported
Cleanup Fund Id:	Not reported
Work Suspended:	Not reported
Local Case #:	Not reported
Case Number:	060295-21
Qty Leaked:	Not reported
Abate Method:	Not reported
Operator:	Not reported
Water System Name:	Not reported
Well Name:	Not reported
Distance To Lust:	0
Waste Discharge Global ID:	Not reported
Waste Disch Assigned Name:	Not reported

SOUTH GATE TIRE (Continued) **S102061535**

Summary: Not reported

LUST:

Region:	4
Staff:	UNK
County:	Los Angeles
Local Agency:	19000
Lead Agency:	Local Agency
Case Type:	Soil
Status:	Preliminary site assessment workplan submitted
Substance:	Diesel
Cross Street:	Not reported
Global ID:	T0603700087
Enforcement Type:	Not reported
Date Leak Discovered:	5/8/1990
Date Leak Record Entered:	6/2/1995
How Leak Discovered:	Tank Closure
How Leak Stopped:	Not reported
Cause of Leak:	Not reported
Leak Source:	Tank
Date Leak Stopped:	Not reported
Date Confirmation Began:	Not reported
Operator:	Not reported
Water System:	Not reported
Well Name:	Not reported
Approx. Dist To Production Well (ft):	996.845215056320258562478973 7
Abatement Method Used at the Site:	Not reported
Source of Cleanup Funding:	Not reported
Date Leak First Reported:	2/22/1994
Preliminary Site Assessment Workplan Submitted:	2/22/1994
Preliminary Site Assessment Began:	Not reported
Pollution Characterization Began:	Not reported
Remediation Plan Submitted:	Not reported
Remedial Action Underway:	Not reported
Post Remedial Action Monitoring Began:	Not reported
Date the Case was Closed:	Not reported
Date Case Last Changed on Database:	6/2/1995
Enforcement Action Date:	Not reported
Historical Max MTBE Date:	Not reported
Hist Max MTBE Conc in Groundwater:	Not reported
Hist Max MTBE Conc in Soil:	Not reported
Significant Interim Remedial Action Taken:	Not reported
GW Qualifier:	Not reported
Soil Qualifier:	Not reported
Organization:	Not reported
Regional Board:	04
Owner Contact:	Not reported
Responsible Party:	JESUS VALLADAREE
RP Address:	9511 S ATLANTIC AVE SOUTH GATE CA 90280
Program:	LUST
Lat/Long:	33.9460717 / -1
Local Agency Staff:	Not reported
Beneficial Use:	Not reported
Priority:	Not reported
Cleanup Fund Id:	Not reported
Suspended:	Not reported
Local Case No:	Not reported

SOUTH GATE TIRE (Continued) **S102061535**

Substance Quantity: Not reported
Assigned Name: Not reported
W Global ID: Not reported
Summary: Not reported

Cortese:
Region: CORTESE
Facility Addr2: 9511 ATLANTIC AVE S

LOS ANGELES CO. HMS:
Region: LA
Facility Id: 011541-011587
Facility Status: Removed
Area: 2J
Permit Number: 00003145T
Permit Status: Removed
Facility Type: T0

SWEEPS UST:
Status: Not reported
Comp Number: 11587
Number: Not reported
Board Of Equalization: 44-009373
Ref Date: Not reported
Act Date: Not reported
Created Date: Not reported
Tank Status: Not reported
Owner Tank Id: Not reported
Swrcb Tank Id: 19-000-011587-000001
Actv Date: Not reported
Capacity: 1
Tank Use: M.V. FUEL
Stg: PRODUCT
Content: REG UNLEADED
Number Of Tanks: 4

Status: Not reported
Comp Number: 11587
Number: Not reported
Board Of Equalization: 44-009373
Ref Date: Not reported
Act Date: Not reported
Created Date: Not reported
Tank Status: Not reported
Owner Tank Id: Not reported
Swrcb Tank Id: 19-000-011587-000002
Actv Date: Not reported
Capacity: 1
Tank Use: M.V. FUEL
Stg: PRODUCT
Content: REG UNLEADED
Number Of Tanks: Not reported

Status: Not reported
Comp Number: 11587
Number: Not reported

SOUTH GATE TIRE (Continued) **S102061535**

Board Of Equalization:	44-009373
Ref Date:	Not reported
Act Date:	Not reported
Created Date:	Not reported
Tank Status:	Not reported
Owner Tank Id:	Not reported
Swrcb Tank Id:	19-000-011587-000003
Actv Date:	Not reported
Capacity:	1
Tank Use:	M.V. FUEL
Stg:	PRODUCT
Content:	DIESEL
Number Of Tanks:	Not reported

Status:	Not reported
Comp Number:	11587
Number:	Not reported
Board Of Equalization:	44-009373
Ref Date:	Not reported
Act Date:	Not reported
Created Date:	Not reported
Tank Status:	Not reported
Owner Tank Id:	Not reported
Swrcb Tank Id:	19-000-011587-000004
Actv Date:	Not reported
Capacity:	1
Tank Use:	M.V. FUEL
Stg:	PRODUCT
Content:	REG UNLEADED
Number Of Tanks:	Not reported

D17 **D.B.A. CITY TIRE SERVICE** **HIST UST** **U001563644**
West **9511 ATLANTIC AVE** **N/A**
1/8-1/4 **SOUTH GATE, CA 90280**
795 ft.

Site 4 of 4 in cluster D

Relative:
Higher

Actual:
106 ft.

HIST UST:

Region:	STATE
Facility ID:	00000061289
Tank Num:	001
Container Num:	1
Year Installed:	Not reported
Tank Capacity:	00001000
Facility Type:	Gas Station
Other Type:	Not reported
Total Tanks:	0004
Tank Used for:	PRODUCT
Type of Fuel:	DIESEL
Tank Construction:	Not reported
Leak Detection:	Stock Inventor
Contact Name:	PAT K. WATERS
Telephone:	2135645797
Owner Name:	WATERS & PETERSON TIRE SERVICE
Owner Address:	9511 ATLANTIC AVE.
Owner City,St,Zip:	SOUTH GATE, CA 90280

Region:	STATE

D.B.A. CITY TIRE SERVICE (Continued) **U001563644**

Facility ID:	00000061289
Tank Num:	002
Container Num:	2
Year Installed:	Not reported
Tank Capacity:	00004000
Facility Type:	Gas Station
Other Type:	Not reported
Total Tanks:	0004
Tank Used for:	PRODUCT
Type of Fuel:	REGULAR
Tank Construction:	Not reported
Leak Detection:	Stock Inventor
Contact Name:	PAT K. WATERS
Telephone:	2135645797
Owner Name:	WATERS & PETERSON TIRE SERVICE
Owner Address:	9511 ATLANTIC AVE.
Owner City,St,Zip:	SOUTH GATE, CA 90280

Region:	STATE
Facility ID:	00000061289
Tank Num:	003
Container Num:	3
Year Installed:	Not reported
Tank Capacity:	00004000
Facility Type:	Gas Station
Other Type:	Not reported
Total Tanks:	0004
Tank Used for:	PRODUCT
Type of Fuel:	UNLEADED
Tank Construction:	Not reported
Leak Detection:	Stock Inventor
Contact Name:	PAT K. WATERS
Telephone:	2135645797
Owner Name:	WATERS & PETERSON TIRE SERVICE
Owner Address:	9511 ATLANTIC AVE.
Owner City,St,Zip:	SOUTH GATE, CA 90280

Region:	STATE
Facility ID:	00000061289
Tank Num:	004
Container Num:	4
Year Installed:	Not reported
Tank Capacity:	00000000
Facility Type:	Gas Station
Other Type:	Not reported
Total Tanks:	0004
Tank Used for:	WASTE
Type of Fuel:	WASTE OIL
Tank Construction:	Not reported
Leak Detection:	Stock Inventor
Contact Name:	PAT K. WATERS
Telephone:	2135645797
Owner Name:	WATERS & PETERSON TIRE SERVICE
Owner Address:	9511 ATLANTIC AVE.
Owner City,St,Zip:	SOUTH GATE, CA 90280

E18 North 1/8-1/4 963 ft.

Relative: Higher

Actual: 107 ft.

MACLEAD METALS CO
9309 RAYO AVE
SOUTH GATE, CA 90280

Site 1 of 9 in cluster E

LUST
Cortese
SWRCY
EMI
CA WDS

U002287772
N/A

LUST:

Region:	STATE
Case Type:	Soil only
Cross Street:	ATLANTIC AVE.
Enf Type:	Informal Enforcement Actions,including Notices of Violations and Staff Enforcement Letters
Funding:	Federal
How Discovered:	Tank Closure
How Stopped:	Not reported
Leak Cause:	UNK
Leak Source:	UNK
Global Id:	T0603700119
Stop Date:	1990-04-25 00:00:00
Confirm Leak:	Not reported
Workplan:	Not reported
Prelim Assess:	1990-07-16 00:00:00
Pollution Char:	Not reported
Remed Plan:	Not reported
Remed Action:	Not reported
Monitoring:	Not reported
Close Date:	1993-04-12 00:00:00
Discover Date:	1990-04-25 00:00:00
Enforcement Dt:	1965-01-01 00:00:00
Release Date:	1990-07-16 00:00:00
Review Date:	1993-04-12 00:00:00
Enter Date:	1990-10-15 00:00:00
MTBE Date:	Not reported
GW Qualifier:	Not reported
Soil Qualifier:	Not reported
Max MTBE GW ppb:	Not reported
Max MTBE Soil ppb:	Not reported
County:	19
Org Name:	Not reported
Reg Board:	Los Angeles Region
Status:	Case Closed
Chemical:	Diesel
Contact Person:	Not reported
Responsible Party:	MACLEAD METALS CO.
RP Address:	9309 RAYO AVE., SOUTH GATE, CA 90280
Interim:	Not reported
Oversight Prgm:	LUST
MTBE Class:	*
MTBE Conc:	0
MTBE Fuel:	0
MTBE Tested:	Not Required to be Tested.
Staff:	YR
Staff Initials:	JA
Lead Agency:	Local Agency
Local Agency:	19000
Hydr Basin #:	SAN FERNANDO VALLEY
Beneficial:	Not reported
Priority:	Not reported
Cleanup Fund Id:	Not reported
Work Suspended:	Not reported

MACLEAD METALS CO (Continued) **U002287772**

Local Case #: Not reported
Case Number: 101890-08
Qty Leaked: Not reported
Abate Method: Not reported
Operator: LAMBERT, WILLIAM
Water System Name: Not reported
Well Name: Not reported
Distance To Lust: 0
Waste Discharge Global ID: Not reported
Waste Disch Assigned Name: Not reported
Summary: Not reported

LUST:
Region: 4
Staff: UNK
County: Los Angeles
Local Agency: 19000
Lead Agency: Local Agency
Case Type: Soil
Status: Preliminary site assessment underway
Substance: Diesel
Cross Street: ATLANTIC AVE.
Global ID: T0603700119
Enforcement Type: Informal Enforcement Actions,including Notices of Violations and Staff Enforcement Letters
Date Leak Discovered: 4/25/1990
Date Leak Record Entered: 10/15/1990
How Leak Discovered: Tank Closure
How Leak Stopped: Not reported
Cause of Leak: UNK
Leak Source: UNK
Date Leak Stopped: 4/25/1990
Date Confirmation Began: Not reported
Operator: LAMBERT, WILLIAM
Water System: Not reported
Well Name: Not reported
Approx. Dist To Production Well (ft): 1059.1558506038402259834371 14
Abatement Method Used at the Site: Not reported
Source of Cleanup Funding: F
Date Leak First Reported: 7/16/1990
Preliminary Site Assessment Workplan Submitted: Not reported
Preliminary Site Assessment Began: 7/16/1990
Pollution Characterization Began: Not reported
Remediation Plan Submitted: Not reported
Remedial Action Underway: Not reported
Post Remedial Action Monitoring Began: Not reported
Date the Case was Closed: Not reported
Date Case Last Changed on Database: 4/12/1993
Enforcement Action Date: 1/1/1965
Historical Max MTBE Date: Not reported
Hist Max MTBE Conc in Groundwater: Not reported
Hist Max MTBE Conc in Soil: Not reported
Significant Interim Remedial Action Taken: Not reported
GW Qualifier: Not reported
Soil Qualifier: Not reported
Organization: Not reported
Regional Board: 04
Owner Contact: Not reported

MACLEAD METALS CO (Continued) **U002287772**

Responsible Party:	MACLEAD METALS CO.
RP Address:	9309 RAYO AVE., SOUTH GATE, CA 90280
Program:	LUST
Lat/Long:	33.9477076 / -1
Local Agency Staff:	Not reported
Beneficial Use:	Not reported
Priority:	Not reported
Cleanup Fund Id:	Not reported
Suspended:	Not reported
Local Case No:	Not reported
Substance Quantity:	Not reported
Assigned Name:	Not reported
W Global ID:	Not reported
Summary:	Not reported

Cortese:

Region:	CORTESE
Facility Addr2:	9309 RAYO AVE

SWRCY:

Certification Status:	O
Facility Phone Number:	(323) 567-7767
Date facility became certified:	07/01/97
Date facility began operating:	08/01/97
Date facility ceased operating:	Still operating
Whether The Facility Is Grandfathered:	GF
Convenience Zone Where Faciltiy Located:	0
Convenience Zone Where Faciltiy Located 2:	0
Convenience Zone Where Faciltiy Located 3:	0
Convenience Zone Where Faciltiy Located 4:	0
Convenience Zone Where Faciltiy Located 5:	0
Convenience Zone Where Faciltiy Located 6:	0
Convenience Zone Where Faciltiy Located 7:	0
Aluminum Beverage Containers Redeemed:	AL
Glass Beverage Containers Redeemed:	GL
Plastic Beverage Containers Redeemed:	PL
Other mat beverage containers redeemed:	Not reported
Refillable Beverage Containers Redeemed:	Not reported

EMI:

Year:	1987
Carbon Monoxide Emissions Tons/Yr:	19
Air Basin:	SC
Facility ID:	19816
Air District Name:	SC
SIC Code:	3399
Air District Name:	SOUTH COAST AQMD
Community Health Air Pollution Info System:	Not reported
Consolidated Emission Reporting Rule:	Not reported
Total Organic Hydrocarbon Gases Tons/Yr:	0
Reactive Organic Gases Tons/Yr:	0
Carbon Monoxide Emissions Tons/Yr:	0
NOX - Oxides of Nitrogen Tons/Yr:	0
SOX - Oxides of Sulphur Tons/Yr:	0
Particulate Matter Tons/Yr:	0
Part. Matter 10 Micrometers & Smllr Tons/Yr:	0

MACLEAD METALS CO (Continued) **U002287772**

Year:	1987
Carbon Monoxide Emissions Tons/Yr:	19
Air Basin:	SC
Facility ID:	54657
Air District Name:	SC
SIC Code:	3399
Air District Name:	SOUTH COAST AQMD
Community Health Air Pollution Info System:	Not reported
Consolidated Emission Reporting Rule:	Not reported
Total Organic Hydrocarbon Gases Tons/Yr:	0
Reactive Organic Gases Tons/Yr:	0
Carbon Monoxide Emissions Tons/Yr:	0
NOX - Oxides of Nitrogen Tons/Yr:	0
SOX - Oxides of Sulphur Tons/Yr:	0
Particulate Matter Tons/Yr:	7
Part. Matter 10 Micrometers & Smllr Tons/Yr:	5

Year:	1990
Carbon Monoxide Emissions Tons/Yr:	19
Air Basin:	SC
Facility ID:	54657
Air District Name:	SC
SIC Code:	3399
Air District Name:	SOUTH COAST AQMD
Community Health Air Pollution Info System:	Not reported
Consolidated Emission Reporting Rule:	Not reported
Total Organic Hydrocarbon Gases Tons/Yr:	0
Reactive Organic Gases Tons/Yr:	0
Carbon Monoxide Emissions Tons/Yr:	0
NOX - Oxides of Nitrogen Tons/Yr:	0
SOX - Oxides of Sulphur Tons/Yr:	0
Particulate Matter Tons/Yr:	7
Part. Matter 10 Micrometers & Smllr Tons/Yr:	5

Year:	1990
Carbon Monoxide Emissions Tons/Yr:	19
Air Basin:	SC
Facility ID:	19816
Air District Name:	SC
SIC Code:	3399
Air District Name:	SOUTH COAST AQMD
Community Health Air Pollution Info System:	Not reported
Consolidated Emission Reporting Rule:	Not reported
Total Organic Hydrocarbon Gases Tons/Yr:	0
Reactive Organic Gases Tons/Yr:	0
Carbon Monoxide Emissions Tons/Yr:	0
NOX - Oxides of Nitrogen Tons/Yr:	1
SOX - Oxides of Sulphur Tons/Yr:	0
Particulate Matter Tons/Yr:	0
Part. Matter 10 Micrometers & Smllr Tons/Yr:	0

Year:	1993
Carbon Monoxide Emissions Tons/Yr:	19
Air Basin:	SC
Facility ID:	54657
Air District Name:	SC
SIC Code:	3399

MACLEAD METALS CO (Continued) **U002287772**

Air District Name:	SOUTH COAST AQMD
Community Health Air Pollution Info System:	Not reported
Consolidated Emission Reporting Rule:	Not reported
Total Organic Hydrocarbon Gases Tons/Yr:	0
Reactive Organic Gases Tons/Yr:	0
Carbon Monoxide Emissions Tons/Yr:	0
NOX - Oxides of Nitrogen Tons/Yr:	0
SOX - Oxides of Sulphur Tons/Yr:	0
Particulate Matter Tons/Yr:	0
Part. Matter 10 Micrometers & Smllr Tons/Yr:	0

Year:	1995
Carbon Monoxide Emissions Tons/Yr:	19
Air Basin:	SC
Facility ID:	54657
Air District Name:	SC
SIC Code:	3399
Air District Name:	SOUTH COAST AQMD
Community Health Air Pollution Info System:	Not reported
Consolidated Emission Reporting Rule:	Not reported
Total Organic Hydrocarbon Gases Tons/Yr:	0
Reactive Organic Gases Tons/Yr:	0
Carbon Monoxide Emissions Tons/Yr:	0
NOX - Oxides of Nitrogen Tons/Yr:	0
SOX - Oxides of Sulphur Tons/Yr:	0
Particulate Matter Tons/Yr:	0
Part. Matter 10 Micrometers & Smllr Tons/Yr:	0

CA WDS:

Facility ID:	4 19I003226
Facility Type:	Other - Does not fall into the category of Municipal/Domestic, Industrial, Agricultural or Solid Waste (Class I, II or III)
Facility Status:	Active - Any facility with a continuous or seasonal discharge that is under Waste Discharge Requirements.
NPDES Number:	CAS000001 The 1st 2 characters designate the state. The remaining 7 are assigned by the Regional Board
Subregion:	4
Facility Telephone:	Not reported
Facility Contact:	Not reported
Agency Name:	MACLEOD METALS
Agency Address:	Not reported
Agency City,St,Zip:	0
Agency Contact:	Not reported
Agency Telephone:	Not reported
Agency Type:	Not reported
SIC Code:	0
SIC Code 2:	Not reported
Primary Waste:	Not reported
Primary Waste Type:	Not reported
Secondary Waste:	Not reported
Secondary Waste Type:	Not reported
Design Flow:	0
Baseline Flow:	0
Reclamation:	Not reported
POTW:	Not reported
Treat To Water:	Minor Threat to Water Quality. A violation of a regional board order should cause a relatively minor impairment of beneficial uses compared

MACLEAD METALS CO (Continued) **U002287772**

to a major or minor threat. Not: All nurds without a TTWQ will be considered a minor threat to water quality unless coded at a higher Level. A Zero (0) may be used to code those NURDS that are found to represent no threat to water quality.

Complexity: Category C - Facilities having no waste treatment systems, such as cooling water dischargers or thosewho must comply through best management practices, facilities with passive waste treatment and disposal systems, such as septic systems with subsurface disposal, or dischargers having waste storage systems with land disposal such as dairy waste ponds.

E19
North
1/8-1/4
963 ft.

Relative:
Higher

Actual:
107 ft.

MACLEOD METALS CO **UST** **U004049195**
9309 RAYO AVE **N/A**
SOUTH GATE, CA 90280

Site 2 of 9 in cluster E

UST:
Region: STATE
Local Agency: 19000
Facility ID: 15534

E20
North
1/8-1/4
963 ft.

Relative:
Higher

Actual:
107 ft.

MACLEOD METALS CO **HIST UST** **U001563676**
9309 RAYO AVE **SWEEPS UST** **N/A**
SOUTH GATE, CA 90280

Site 3 of 9 in cluster E

HIST UST:
Region: STATE
Facility ID: 00000041119
Tank Num: 001
Container Num: 1
Year Installed: 1981
Tank Capacity: 00006000
Facility Type: Other
Other Type: METALS PROCESSING
Total Tanks: 0002
Tank Used for: PRODUCT
Type of Fuel: Not reported
Tank Construction: 1/4 inches
Leak Detection: Stock Inventor
Contact Name: WILLIAM A. LAMBERT
Telephone: 2135677767
Owner Name: MR. AND MRS. IAN MACLEOD
Owner Address: 2690 PALOS VERDES DRIVE NORTH
Owner City,St,Zip: ROLLING HILLS, CA 90274

Region: STATE
Facility ID: 00000041119
Tank Num: 002
Container Num: 2
Year Installed: 1981
Tank Capacity: 00006000
Facility Type: Other
Other Type: METALS PROCESSING

MACLEOD METALS CO (Continued) **U001563676**

Total Tanks: 0002
Tank Used for: PRODUCT
Type of Fuel: DIESEL
Tank Construction: 1/4 inches
Leak Detection: Stock Inventor
Contact Name: WILLIAM A. LAMBERT
Telephone: 2135677767
Owner Name: MR. AND MRS. IAN MACLEOD
Owner Address: 2690 PALOS VERDES DRIVE NORTH
Owner City,St,Zip: ROLLING HILLS, CA 90274

SWEEPS UST:
Status: Not reported
Comp Number: 15534
Number: Not reported
Board Of Equalization: Not reported
Ref Date: Not reported
Act Date: Not reported
Created Date: Not reported
Tank Status: Not reported
Owner Tank Id: Not reported
Swrcb Tank Id: 19-000-015534-000001
Actv Date: Not reported
Capacity: 6000
Tank Use: M.V. FUEL
Stg: PRODUCT
Content: DIESEL
Number Of Tanks: 2

Status: Not reported
Comp Number: 15534
Number: Not reported
Board Of Equalization: Not reported
Ref Date: Not reported
Act Date: Not reported
Created Date: Not reported
Tank Status: Not reported
Owner Tank Id: Not reported
Swrcb Tank Id: 19-000-015534-000002
Actv Date: Not reported
Capacity: 6000
Tank Use: M.V. FUEL
Stg: PRODUCT
Content: DIESEL
Number Of Tanks: Not reported

E21 **MACLEOD METALS COMPANY** **CERC-NFRAP** **1003879860**
North **9309 RAYO AVENUE** **CAD983667916**
1/8-1/4 **SOUTH GATE, CA 90280**
963 ft.

Site 4 of 9 in cluster E

Relative:
Higher

Actual:
107 ft.

CERC-NFRAP:
Site ID: 0904845
Federal Facility: Not a Federal Facility
NPL Status: Not on the NPL
Non NPL Status: NFRAP

MACLEOD METALS COMPANY (Continued) **1003879860**

CERCLIS-NFRAP Site Contact Name(s):

Contact Name:	Matt Mitguard
Contact Tel:	(415) 972-3096
Contact Title:	Site Assessment Manager (SAM)
Contact Name:	Jere Johnson
Contact Tel:	(415) 972-3094
Contact Title:	Site Assessment Manager (SAM)

Site Description: Not reported

CERCLIS-NFRAP Assessment History:

Action:	DISCOVERY
Date Started:	Not reported
Date Completed:	05/14/1993
Priority Level:	Not reported
Action:	PRELIMINARY ASSESSMENT
Date Started:	Not reported
Date Completed:	06/23/1995
Priority Level:	NFRAP (No Futher Remedial Action Planned
Action:	ARCHIVE SITE
Date Started:	Not reported
Date Completed:	01/23/1996
Priority Level:	Not reported

E22 **INTERIOR REMOVAL SPECIALISTS, INC, CDI** **SWF/LF** **S107030097**
North **9309 RAYO AVENUE** **N/A**
1/8-1/4 **SOUTH GATE, CA**
963 ft.

Site 5 of 9 in cluster E

Relative: Higher

Actual: 107 ft.

LF:

Region:	STATE
Facility ID:	19-AA-1077
Facility Telephone:	Not reported
Facility Telephone 2:	Not reported
Lat/Long:	33.94820 / -118.17873
Land Owner:	Not reported
Owner Name:	Interior Removal Specialist, Inc.
Owner Telephone:	3233576900
Owner Address:	Carlos Herrera, President
Owner Address2:	9309 Rayo Avenue
Owner City,St,Zip:	South Gate, CA 90280
Operator:	Interior Removal Specialists, Inc
Operator Phone:	3233576900
Operator Address:	Not reported
Operator Address2:	9309 Rayo Avenue
Operator City,St,Zip:	South Gate, CA 90280
Operator's Status:	Active
Permit Date:	9/12/2005
Permit Status:	Permitted
Permitted Acreage:	7.00
Activity:	Medium Vol CDI Debris Proc. Fac.
Regulation Status:	Permitted
Land Use:	Not reported
Landuse Name:	Not reported

INTERIOR REMOVAL SPECIALISTS, INC, CDI (Continued) **S107030097**

GIS Source:	Map
Category:	Transfer/Processing
Unit Number:	01
Inspection Frequency:	Monthly
Accepted Waste:	Construction/demolition,Inert,Metals,Wood waste
Year Opened:	Not reported
Year Closed:	Not reported
Closure Date:	/ /
Closure Type:	Not reported
Closure Approve:	Not reported
Disposal Acreage:	Not reported
Status:	Not reported
Swisnumber:	Not reported
Aka:	Not reported
Type Of Waste:	Not reported
Disposal Area:	Not reported
SWFP Date:	Not reported
WDR Number:	Not reported
Dates Operation:	Not reported
Dt Of Field Units:	Not reported
Surface Condition:	Not reported
Landfill Gas:	Not reported
Leachate:	Not reported
Emrgncy Response:	Not reported
Lea Date:	Not reported
Restrictions:	Not reported
Fill Area:	Not reported
Type Of Refuse:	Not reported
Avg Depth Of Fill:	Not reported
Addtl Expansion Area:	Not reported
Site Size:	Not reported
Site Type:	Not reported
Site Description:	Not reported
Reassess Site:	Not reported
Location:	Not reported
Parcel Num:	Not reported
Issue & Observations:	Not reported
Other Observations:	Not reported
Date:	Not reported
Address:	Not reported
Prep By:	Not reported
DOHS Number:	Not reported
CUP Number:	Not reported
CIWMB:	Not reported
Program Type:	Not reported
Public Notice:	Not reported
PERMTIER:	Not reported
Recommendations:	Not reported
Othr Recommendation:	Not reported
Sig. Change Since Last Visit:	Not reported
Priority For Site Assessment:	Not reported
Permitted Throughput with Units:	174
Actual Throughput with Units:	Tons/day
Permitted Capacity with Units:	500
Remaining Capacity:	Not reported
Remaining Capacity with Units:	Tons/day
Last Waste Tire Inspection Count:	Not reported

INTERIOR REMOVAL SPECIALISTS, INC, CDI (Continued) **S107030097**

Last Waste Tire Inspection Date: Not reported
Original Waste Tire Count: Not reported
Original Waste Tire Count Date: Not reported

23
ENE
1/8-1/4
987 ft.

C & W PALLETS
9415 BURTIS ST
SOUTH GATE, CA 90280

SWEEPS UST **S106923704**
N/A

Relative:
Lower

Actual:
104 ft.

SWEEPS UST:

Status:	A
Comp Number:	14263
Number:	9
Board Of Equalization:	Not reported
Ref Date:	08-23-90
Act Date:	08-23-90
Created Date:	06-30-89
Tank Status:	Not reported
Owner Tank Id:	Not reported
Swrcb Tank Id:	Not reported
Actv Date:	Not reported
Capacity:	Not reported
Tank Use:	Not reported
Stg:	Not reported
Content:	Not reported
Number Of Tanks:	Not reported

E24
NNE
1/8-1/4
993 ft.

PUREX CORP
9300 RAYO AVE
SOUTH GATE, CA 90280

RCRA-SQG **1000225582**
FINDS **CAD008295669**

Site 6 of 9 in cluster E

Relative:
Higher

Actual:
107 ft.

RCRAInfo:

Owner:	NOT REQUIRED (415) 555-1212
EPA ID:	CAD008295669
Contact:	Not reported
Classification:	Small Quantity Generator
TSDF Activities:	Not reported
Violation Status:	No violations found

FINDS:
Other Pertinent Environmental Activity Identified at Site

NCDB (National Compliance Data Base) supports implementation of the Federal Insecticide, Fungicide, and Rodenticide Act (FIFRA) and the Toxic Substances Control Act (TSCA). The system tracks inspections in regions and states with cooperative agreements, enforcement actions, and settlements.

RCRAInfo is a national information system that supports the Resource Conservation and Recovery Act (RCRA) program through the tracking of events and activities related to facilities that generate, transport,

PUREX CORP (Continued) **1000225582**

and treat, store, or dispose of hazardous waste. RCRAInfo allows RCRA program staff to track the notification, permit, compliance, and corrective action activities required under RCRA.

TRIS (Toxics Release Inventory System) contains information from facilities on the amounts of over 300 listed toxic chemicals that these facilities release directly to air, water, land, or that are transported off-site.

E25 **DIAL CORP.** **Notify 65** **S100178473**
NNE **9300 RAYO AVE.** **N/A**
1/8-1/4 **SOUTH GATE, CA 90280**
993 ft.

Site 7 of 9 in cluster E

Relative: Higher

Actual: 107 ft.

Notify 65:

Date Reported:	Not reported
Staff Initials:	Not reported
Board File Number:	Not reported
Facility Type:	Not reported
Discharge Date:	Not reported
Incident Description:	90280-3613

E26 **DIAL CORP. (FORMER)** **SLIC** **S105911422**
NNE **9300 RAYO** **N/A**
1/8-1/4 **SOUTH GATE, CA 90280**
993 ft.

Site 8 of 9 in cluster E

Relative: Higher

Actual: 107 ft.

SLIC:

Region:	4
Facility Status:	No further action required
SLIC:	0443A
Substance:	TPH/V
Staff:	Jenny Au

E27 **JERVIS WEBB** **RESPONSE** **S108054406**
NNE **9301 RAYO AVE.** **ENVIROSTOR** **N/A**
1/8-1/4 **SOUTH GATE, CA 90280**
1004 ft.

Site 9 of 9 in cluster E

Relative: Higher

Actual: 107 ft.

RESPONSE:

Facility ID:	60000332
Site Type:	State Response
Site Type Detail:	State Response or NPL
Acres:	4.2
National Priorities List:	NO
Cleanup Oversight Agencies:	SMBRP

JERVIS WEBB (Continued) **S108054406**

Lead Agency:	SMBRP
Lead Agency Description:	Not reported
Project Manager:	MICHEL ISKAROUS
Supervisor:	Rita Kamat
Division Branch:	So Cal - Glendale
Site Code:	301286-00
Assembly:	50
Senate:	27
Status:	Active
Status Date:	2006-05-01 00:00:00
Restricted Use:	NO
Funding:	Responsible Party
Latitude:	33.951069
Longitude:	-118.178526
Alias Name:	60000332
	301286-00
Alias Type:	Project Code (Site Code)
	Envirostor ID Number
APN:	NONE SPECIFIED
APN Description:	Not reported
Comments:	Not reported
Completed Area Name:	Not reported
Completed Sub Area Name:	Not reported
Completed Document Type:	Not reported
Completed Date:	Not reported
Confirmed:	30027-NO
Confirmed Description:	Not reported
Future Area Name:	Not reported
Future Sub Area Name:	Not reported
Future Document Type:	Not reported
Future Due Date:	Not reported
Media Affected:	30027
Media Affected Desc:	Not reported
Management Required:	NONE SPECIFIED
Management Required Desc:	Not reported
Potential:	OTH
Potenital Description:	Not reported
Schedule Area Name:	Not reported
Schedule Sub Area Name:	Not reported
Schedule Document Type:	Not reported
Schedule Due Date:	Not reported
Schedule Revised Date:	Not reported
PastUse:	MANUFACTURING - INDUSTRIAL MACHINERY

ENVIROSTOR:

Site Type:	State Response
Site Type Detailed:	State Response or NPL
Acres:	4.2
NPL:	NO
Regulatory Agencies:	SMBRP
Lead Agency:	SMBRP
Program Manager:	MICHEL ISKAROUS
Supervisor:	Rita Kamat
Division Branch:	So Cal - Glendale
Facility ID:	60000332
Site Code:	301286-00
Assembly:	50

JERVIS WEBB (Continued) **S108054406**

Senate:	27
Special Program:	Not reported
Status:	**Active**
Status Date:	2006-05-01 00:00:00
Restricted Use:	NO
Funding:	Responsible Party
Latitude:	33.951069
Longitude:	-118.178526
Alias Name:	60000332
	301286-00
Alias Type:	Project Code (Site Code)
	Envirostor ID Number
APN:	NONE SPECIFIED
APN Description:	Not reported
Comments:	Not reported
Completed Area Name:	Not reported
Completed Sub Area Name:	Not reported
Completed Document Type:	Not reported
Completed Date:	Not reported
Confirmed:	30027-NO
Confirmed Description:	Not reported
Future Area Name:	Not reported
Future Sub Area Name:	Not reported
Future Document Type:	Not reported
Future Due Date:	Not reported
Media Affected:	30027
Media Affected Desc:	Not reported
Management Required:	NONE SPECIFIED
Management Required Desc:	Not reported
Potential:	OTH
Potenital Description:	Not reported
Schedule Area Name:	Not reported
Schedule Sub Area Name:	Not reported
Schedule Document Type:	Not reported
Schedule Due Date:	Not reported
Schedule Revised Date:	Not reported
PastUse:	MANUFACTURING - INDUSTRIAL MACHINERY

28
WNW
1/8-1/4
1161 ft.

CARTER CASTING CO INC
9220 ATLANTIC AVE
SOUTH GATE, CA 90280

RCRA-SQG **1000401437**
FINDS **CAD008345282**
HAZNET

Relative:
Higher

Actual:
107 ft.

RCRAInfo:

Owner:	SAMUEL N SHIM (415) 555-1212
EPA ID:	CAD008345282
Contact:	ENVIRONMENTAL MANAGER (213) 566-5249
Classification:	Small Quantity Generator
TSDF Activities:	Not reported

CARTER CASTING CO INC (Continued) **1000401437**

Violation Status: No violations found

FINDS:
Other Pertinent Environmental Activity Identified at Site

RCRAInfo is a national information system that supports the Resource Conservation and Recovery Act (RCRA) program through the tracking of events and activities related to facilities that generate, transport, and treat, store, or dispose of hazardous waste. RCRAInfo allows RCRA program staff to track the notification, permit, compliance, and corrective action activities required under RCRA.

HAZNET:

Gepaid:	CAD008345282
Contact:	Not reported
Telephone:	0000000000
Facility Addr2:	Not reported
Mailing Name:	Not reported
Mailing Address:	9220 ATLANTIC AVE
Mailing City,St,Zip:	SOUTH GATE, CA 902800000
Gen County:	Los Angeles
TSD EPA ID:	CAT080033681
TSD County:	Los Angeles
Waste Category:	Baghouse waste
Disposal Method:	Disposal, Other
Tons:	.0450
Facility County:	Los Angeles

F29 **LAUSD--OLD SOUTH GATE SITE** **RCRA-LQG** **1008194371**
South **9824 ADELLA AVE.** **CAC002566191**
1/8-1/4 **SOUTH GATE, CA 90280**
1266 ft.

Site 1 of 2 in cluster F

Relative:
Lower

Actual:
100 ft.

RCRAInfo:

Owner:	LAUSD
EPA ID:	CAC002566191
Contact:	SOE AUNG (213) 241-3199
Classification:	Large Quantity Generator
TSDF Activities:	Not reported

Violation Status: No violations found

F30
South
1/4-1/2
1324 ft.

Relative:
Lower

Actual:
100 ft.

POZAS BROS. TRUCKING CO.
9833 ADELLA AVE
SOUTH GATE, CA 90280

LUST
Cortese
HIST UST

U001563683
N/A

Site 2 of 2 in cluster F

LUST:

Region:	STATE
Case Type:	Other ground water affected
Cross Street:	TWEEDY BLVD
Enf Type:	Not reported
Funding:	Not reported
How Discovered:	Tank Closure
How Stopped:	Not reported
Leak Cause:	UNK
Leak Source:	UNK
Global Id:	T0603703818
Stop Date:	1994-12-01 00:00:00
Confirm Leak:	1995-02-16 00:00:00
Workplan:	1995-05-16 00:00:00
Prelim Assess:	1995-07-26 00:00:00
Pollution Char:	2000-07-11 00:00:00
Remed Plan:	Not reported
Remed Action:	Not reported
Monitoring:	Not reported
Close Date:	2001-12-07 00:00:00
Discover Date:	1994-12-01 00:00:00
Enforcement Dt:	Not reported
Release Date:	1995-02-16 00:00:00
Review Date:	2002-04-04 00:00:00
Enter Date:	1995-04-06 00:00:00
MTBE Date:	1997-03-01 00:00:00
GW Qualifier:	Not reported
Soil Qualifier:	Not reported
Max MTBE GW ppb:	278
Max MTBE Soil ppb:	Not reported
County:	19
Org Name:	Not reported
Reg Board:	Los Angeles Region
Status:	Case Closed
Chemical:	Gasoline
Contact Person:	Not reported
Responsible Party:	RODNEY POZAS
RP Address:	PO BOX 611480
Interim:	Yes
Oversight Prgm:	LUST
MTBE Class:	Not reported
MTBE Conc:	1
MTBE Fuel:	1
MTBE Tested:	MTBE Detected. Site tested for MTBE and MTBE detected
Staff:	HSP
Staff Initials:	JA
Lead Agency:	Regional Board
Local Agency:	19000
Hydr Basin #:	SAN FERNANDO VALLEY
Beneficial:	Not reported
Priority:	LOP/HIGH - ADMINISTRATIVE (CLOSURE/SB2004/ENFORCEMENT)
Cleanup Fund Id:	Not reported
Work Suspended:	Not reported

POZAS BROS. TRUCKING CO. (Continued) **U001563683**

Local Case #: Not reported
Case Number: I-11588
Qty Leaked: Not reported
Abate Method: No Action Required - incident is minor, requiring no remedial action
Operator: JOE ESCUJUPI
Water System Name: Not reported
Well Name: Not reported
Distance To Lust: 0
Waste Discharge Global ID: Not reported
Waste Disch Assigned Name: Not reported
Summary: BENZENE SOIL @ 9,100PPB; 5/24/00 WP FOR DOWN-GRADIENT WELL INSTALL.; 7/11/00 ADD'L GW INVESTIGATION; 9/15/00 GW MONITORING RPT; 3/21/01 GW MONITORING RPT

LUST:
Region: 4
Staff: HSP
County: Los Angeles
Local Agency: 19000
Lead Agency: Regional Board
Case Type: Groundwater
Status: Case Closed
Substance: Gasoline
Cross Street: TWEEDY BLVD
Global ID: T0603703818
Enforcement Type: Not reported
Date Leak Discovered: 12/1/1994
Date Leak Record Entered: 4/6/1995
How Leak Discovered: Tank Closure
How Leak Stopped: Not reported
Cause of Leak: UNK
Leak Source: UNK
Date Leak Stopped: 12/1/1994
Date Confirmation Began: 2/16/1995
Operator: JOE ESCUJUPI
Water System: Not reported
Well Name: Not reported
Approx. Dist To Production Well (ft): 1168.4880450929417744637063787
Abatement Method Used at the Site: No Action Required
Source of Cleanup Funding: No Action Required
Date Leak First Reported: 2/16/1995
Preliminary Site Assessment Workplan Submitted: 5/16/1995
Preliminary Site Assessment Began: 7/26/1995
Pollution Characterization Began: 7/11/2000
Remediation Plan Submitted: Not reported
Remedial Action Underway: Not reported
Post Remedial Action Monitoring Began: Not reported
Date the Case was Closed: 12/7/2001
Date Case Last Changed on Database: 4/4/2002
Enforcement Action Date: Not reported
Historical Max MTBE Date: 3/1/1997
Hist Max MTBE Conc in Groundwater: 278
Hist Max MTBE Conc in Soil: Not reported
Significant Interim Remedial Action Taken: Yes
GW Qualifier: Not reported
Soil Qualifier: Not reported
Organization: Not reported
Regional Board: 04

POZAS BROS. TRUCKING CO. (Continued) **U001563683**

Owner Contact:	Not reported
Responsible Party:	RODNEY POZAS
RP Address:	PO BOX 611480
Program:	LUST
Lat/Long:	33.9423007 / -1
Local Agency Staff:	Not reported
Beneficial Use:	Not reported
Priority:	LOP/HIGH - ADMINISTRATIVE (CLOSURE/SB2004/ENFORCEMENT)
Cleanup Fund Id:	Not reported
Suspended:	Not reported
Local Case No:	Not reported
Substance Quantity:	Not reported
Assigned Name:	Not reported
W Global ID:	Not reported
Summary:	BENZENE SOIL @ 9,100PPB; 5/24/00 WP FOR DOWN-GRADIENT WELL INSTALL.; 7/11/00 ADD'L GW INVESTIGATION; 9/15/00 GW MONITORING RPT; 3/21/01 GW MONITORING RPT

Cortese:

Region:	CORTESE
Facility Addr2:	9833 ADELLA AVE

HIST UST:

Region:	STATE
Facility ID:	00000033975
Tank Num:	001
Container Num:	01-1
Year Installed:	Not reported
Tank Capacity:	00010000
Facility Type:	Other
Other Type:	TRUCKING CO.
Total Tanks:	0005
Tank Used for:	PRODUCT
Type of Fuel:	REGULAR
Tank Construction:	Not reported
Leak Detection:	None
Contact Name:	JOE ESCUJURI
Telephone:	2135646921
Owner Name:	POZAS BROS. TRUCKING CO.
Owner Address:	2147 O'TOOLE AVE
Owner City,St,Zip:	SAN JOSE, CA 95131

Region:	STATE
Facility ID:	00000033975
Tank Num:	002
Container Num:	01-2
Year Installed:	Not reported
Tank Capacity:	00003000
Facility Type:	Other
Other Type:	TRUCKING CO.
Total Tanks:	0005
Tank Used for:	PRODUCT
Type of Fuel:	DIESEL
Tank Construction:	Not reported
Leak Detection:	None
Contact Name:	JOE ESCUJURI

POZAS BROS. TRUCKING CO. (Continued) **U001563683**

Telephone: 2135646921
Owner Name: POZAS BROS. TRUCKING CO.
Owner Address: 2147 O'TOOLE AVE
Owner City,St,Zip: SAN JOSE, CA 95131

Region: STATE
Facility ID: 00000033975
Tank Num: 003
Container Num: 01-3
Year Installed: Not reported
Tank Capacity: 00003000
Facility Type: Other
Other Type: TRUCKING CO.
Total Tanks: 0005
Tank Used for: PRODUCT
Type of Fuel: DIESEL
Tank Construction: Not reported
Leak Detection: None
Contact Name: JOE ESCUJURI
Telephone: 2135646921
Owner Name: POZAS BROS. TRUCKING CO.
Owner Address: 2147 O'TOOLE AVE
Owner City,St,Zip: SAN JOSE, CA 95131

Region: STATE
Facility ID: 00000033975
Tank Num: 004
Container Num: 01-4
Year Installed: 1976
Tank Capacity: 00005000
Facility Type: Other
Other Type: TRUCKING CO.
Total Tanks: 0005
Tank Used for: PRODUCT
Type of Fuel: DIESEL
Tank Construction: Not reported
Leak Detection: None
Contact Name: JOE ESCUJURI
Telephone: 2135646921
Owner Name: POZAS BROS. TRUCKING CO.
Owner Address: 2147 O'TOOLE AVE
Owner City,St,Zip: SAN JOSE, CA 95131

Region: STATE
Facility ID: 00000033975
Tank Num: 005
Container Num: 01-5
Year Installed: 1976
Tank Capacity: 00005500
Facility Type: Other
Other Type: TRUCKING CO.
Total Tanks: 0005
Tank Used for: PRODUCT
Type of Fuel: DIESEL
Tank Construction: Not reported
Leak Detection: None
Contact Name: JOE ESCUJURI

POZAS BROS. TRUCKING CO. (Continued) **U001563683**

Telephone: 2135646921
Owner Name: POZAS BROS. TRUCKING CO.
Owner Address: 2147 O'TOOLE AVE
Owner City,St,Zip: SAN JOSE, CA 95131

31
NNW
1/4-1/2
1717 ft.

MCLEOD METALS
8980 KENDALL AVE
SOUTH GATE, CA 90280

LUST **U002288088**
Cortese **N/A**

Relative:
Higher

Actual:
109 ft.

LUST:

Region:	STATE
Case Type:	Soil only
Cross Street:	BRANYON AVE.
Enf Type:	Not reported
Funding:	Federal
How Discovered:	Tank Closure
How Stopped:	Not reported
Leak Cause:	UNK
Leak Source:	UNK
Global Id:	T0603700051
Stop Date:	1991-01-07 00:00:00
Confirm Leak:	Not reported
Workplan:	Not reported
Prelim Assess:	Not reported
Pollution Char:	Not reported
Remed Plan:	Not reported
Remed Action:	Not reported
Monitoring:	Not reported
Close Date:	1991-12-10 00:00:00
Discover Date:	1991-01-07 00:00:00
Enforcement Dt:	Not reported
Release Date:	1991-01-15 00:00:00
Review Date:	1991-12-10 00:00:00
Enter Date:	1991-01-24 00:00:00
MTBE Date:	Not reported
GW Qualifier:	Not reported
Soil Qualifier:	Not reported
Max MTBE GW ppb:	Not reported
Max MTBE Soil ppb:	Not reported
County:	19
Org Name:	Not reported
Reg Board:	Los Angeles Region
Status:	Case Closed
Chemical:	Gasoline
Contact Person:	Not reported
Responsible Party:	MCLEOD METALS
RP Address:	8545 ADORE ST., DOWNEY, 90242
Interim:	Not reported
Oversight Prgm:	LUST
MTBE Class:	*
MTBE Conc:	0
MTBE Fuel:	1
MTBE Tested:	Site NOT Tested for MTBE.Includes Unknown and Not Analyzed.
Staff:	YR
Staff Initials:	JA
Lead Agency:	Local Agency
Local Agency:	19000

MCLEOD METALS (Continued) **U002288088**

Hydr Basin #: SAN FERNANDO VALLEY
Beneficial: Not reported
Priority: Not reported
Cleanup Fund Id: Not reported
Work Suspended: Not reported
Local Case #: Not reported
Case Number: 012491-34
Qty Leaked: Not reported
Abate Method: Not reported
Operator: LAMBERT, BILL
Water System Name: Not reported
Well Name: Not reported
Distance To Lust: 0
Waste Discharge Global ID: Not reported
Waste Disch Assigned Name: Not reported
Summary: Not reported

LUST:
Region: 4
Staff: UNK
County: Los Angeles
Local Agency: 19000
Lead Agency: Local Agency
Case Type: Soil
Status: Case Closed
Substance: Gasoline
Cross Street: BRANYON AVE.
Global ID: T0603700051
Enforcement Type: Not reported
Date Leak Discovered: 1/7/1991
Date Leak Record Entered: 1/24/1991
How Leak Discovered: Tank Closure
How Leak Stopped: Not reported
Cause of Leak: UNK
Leak Source: UNK
Date Leak Stopped: 1/7/1991
Date Confirmation Began: Not reported
Operator: LAMBERT, BILL
Water System: Not reported
Well Name: Not reported
Approx. Dist To Production Well (ft): 946.648137969343255806087030 5
Abatement Method Used at the Site: Not reported
Source of Cleanup Funding: F
Date Leak First Reported: 1/15/1991
Preliminary Site Assessment Workplan Submitted: Not reported
Preliminary Site Assessment Began: Not reported
Pollution Characterization Began: Not reported
Remediation Plan Submitted: Not reported
Remedial Action Underway: Not reported
Post Remedial Action Monitoring Began: Not reported
Date the Case was Closed: 12/10/1991
Date Case Last Changed on Database: 12/10/1991
Enforcement Action Date: Not reported
Historical Max MTBE Date: Not reported
Hist Max MTBE Conc in Groundwater: Not reported
Hist Max MTBE Conc in Soil: Not reported
Significant Interim Remedial Action Taken: Not reported

MCLEOD METALS (Continued) **U002288088**

GW Qualifier:	Not reported
Soil Qualifier:	Not reported
Organization:	Not reported
Regional Board:	04
Owner Contact:	Not reported
Responsible Party:	MCLEOD METALS
RP Address:	8545 ADORE ST., DOWNEY, 90242
Program:	LUST
Lat/Long:	33.9503816 / -1
Local Agency Staff:	Not reported
Beneficial Use:	Not reported
Priority:	Not reported
Cleanup Fund Id:	Not reported
Suspended:	Not reported
Local Case No:	Not reported
Substance Quantity:	Not reported
Assigned Name:	Not reported
W Global ID:	Not reported
Summary:	Not reported

Cortese:

Region:	CORTESE
Facility Addr2:	8980 KENDALL AVE

32
NW
1/4-1/2
1736 ft.

KUSTOM FIT HI-TECH SEATING PRODUCTS,INC.
8990 ATLANTIC AVE.
SOUTH GATE, CA 90280

CERCLIS **1000710140**
FINDS **CAD983576190**
LOS ANGELES CO. HMS
EMI

Relative:
Higher

Actual:
109 ft.

CERCLIS:

Site ID:	0904830
Federal Facility:	Not a Federal Facility
NPL Status:	Not on the NPL
Non NPL Status:	Other Cleanup Activity: State-Lead Cleanup

CERCLIS Site Contact Name(s):

Contact Name:	Matt Mitguard
Contact Tel:	(415) 972-3096
Contact Title:	Site Assessment Manager (SAM)
Contact Name:	Jere Johnson
Contact Tel:	(415) 972-3094
Contact Title:	Site Assessment Manager (SAM)
Contact Name:	Dawn Richmond
Contact Tel:	(415) 972-3097
Contact Title:	Site Assessment Manager (SAM)
Contact Name:	Dan McMindes
Contact Tel:	(415) 972-3401
Contact Title:	Site Assessment Manager (SAM)

CERCLIS Site Alias Name(s):

Alias Name:	KUSTOM FIT MANUFACTURING
Alias Address:	Not reported
	CA

KUSTOM FIT HI-TECH SEATING PRODUCTS,INC. (Continued) **1000710140**

Site Description: 5/06: vcp candidate per SSA MM

CERCLIS Assessment History:

Action:	DISCOVERY
Date Started:	Not reported
Date Completed:	05/14/1993
Priority Level:	Not reported
Action:	SITE INSPECTION
Date Started:	08/08/1994
Date Completed:	09/30/1994
Priority Level:	Low
Action:	PRELIMINARY ASSESSMENT
Date Started:	Not reported
Date Completed:	09/30/1994
Priority Level:	High
Action:	SITE REASSESSMENT
Date Started:	Not reported
Date Completed:	06/20/2001
Priority Level:	High
Action:	SITE REASSESSMENT
Date Started:	Not reported
Date Completed:	05/23/2006
Priority Level:	High

FINDS:

Other Pertinent Environmental Activity Identified at Site

AFS (Aerometric Information Retrieval System (AIRS) Facility Subsystem) replaces the former Compliance Data System (CDS), the National Emission Data System (NEDS), and the Storage and Retrieval of Aerometric Data (SAROAD). AIRS is the national repository for information concerning airborne pollution in the United States. AFS is used to track emissions and compliance data from industrial plants. AFS data are utilized by states to prepare State Implementation Plans to comply with regulatory programs and by EPA as an input for the estimation of total national emissions. AFS is undergoing a major redesign to support facility operating permits required under Title V of the Clean Air Act.

CERCLIS (Comprehensive Environmental Response, Compensation, and Liability Information System) is the Superfund database that is used to support management in all phases of the Superfund program. The system contains information on all aspects of hazardous waste sites, including an inventory of sites, planned and actual site activities, and financial information.

TRIS (Toxics Release Inventory System) contains information from facilities on the amounts of over 300 listed toxic chemicals that these facilities release directly to air, water, land, or that are transported off-site.

KUSTOM FIT HI-TECH SEATING PRODUCTS,INC. (Continued) **1000710140**

LOS ANGELES CO. HMS:

Region:	LA
Facility Id:	012803-013002
Facility Status:	Removed
Area:	2J
Permit Number:	Not reported
Permit Status:	Not reported
Facility Type:	Not reported

EMI:

Year:	1987
Carbon Monoxide Emissions Tons/Yr:	19
Air Basin:	SC
Facility ID:	4344
Air District Name:	SC
SIC Code:	2399
Air District Name:	SOUTH COAST AQMD
Community Health Air Pollution Info System:	Not reported
Consolidated Emission Reporting Rule:	Not reported
Total Organic Hydrocarbon Gases Tons/Yr:	19
Reactive Organic Gases Tons/Yr:	17
Carbon Monoxide Emissions Tons/Yr:	0
NOX - Oxides of Nitrogen Tons/Yr:	1
SOX - Oxides of Sulphur Tons/Yr:	0
Particulate Matter Tons/Yr:	0
Part. Matter 10 Micrometers & Smllr Tons/Yr:	0

Year:	1990
Carbon Monoxide Emissions Tons/Yr:	19
Air Basin:	SC
Facility ID:	4344
Air District Name:	SC
SIC Code:	2399
Air District Name:	SOUTH COAST AQMD
Community Health Air Pollution Info System:	Not reported
Consolidated Emission Reporting Rule:	Not reported
Total Organic Hydrocarbon Gases Tons/Yr:	34
Reactive Organic Gases Tons/Yr:	11
Carbon Monoxide Emissions Tons/Yr:	0
NOX - Oxides of Nitrogen Tons/Yr:	1
SOX - Oxides of Sulphur Tons/Yr:	0
Particulate Matter Tons/Yr:	0
Part. Matter 10 Micrometers & Smllr Tons/Yr:	0

Year:	1995
Carbon Monoxide Emissions Tons/Yr:	19
Air Basin:	SC
Facility ID:	4344
Air District Name:	SC
SIC Code:	2531
Air District Name:	SOUTH COAST AQMD
Community Health Air Pollution Info System:	Not reported
Consolidated Emission Reporting Rule:	Not reported
Total Organic Hydrocarbon Gases Tons/Yr:	21
Reactive Organic Gases Tons/Yr:	5
Carbon Monoxide Emissions Tons/Yr:	0

KUSTOM FIT HI-TECH SEATING PRODUCTS,INC. (Continued) **1000710140**

NOX - Oxides of Nitrogen Tons/Yr:	0
SOX - Oxides of Sulphur Tons/Yr:	0
Particulate Matter Tons/Yr:	0
Part. Matter 10 Micrometers & Smllr Tons/Yr:	0

Year:	1997
Carbon Monoxide Emissions Tons/Yr:	19
Air Basin:	SC
Facility ID:	4344
Air District Name:	SC
SIC Code:	2531
Air District Name:	SOUTH COAST AQMD
Community Health Air Pollution Info System:	Not reported
Consolidated Emission Reporting Rule:	Not reported
Total Organic Hydrocarbon Gases Tons/Yr:	2
Reactive Organic Gases Tons/Yr:	2
Carbon Monoxide Emissions Tons/Yr:	0
NOX - Oxides of Nitrogen Tons/Yr:	0
SOX - Oxides of Sulphur Tons/Yr:	0
Particulate Matter Tons/Yr:	0
Part. Matter 10 Micrometers & Smllr Tons/Yr:	0

Year:	1998
Carbon Monoxide Emissions Tons/Yr:	19
Air Basin:	SC
Facility ID:	4344
Air District Name:	SC
SIC Code:	2531
Air District Name:	SOUTH COAST AQMD
Community Health Air Pollution Info System:	Not reported
Consolidated Emission Reporting Rule:	Not reported
Total Organic Hydrocarbon Gases Tons/Yr:	2
Reactive Organic Gases Tons/Yr:	2
Carbon Monoxide Emissions Tons/Yr:	0
NOX - Oxides of Nitrogen Tons/Yr:	0
SOX - Oxides of Sulphur Tons/Yr:	0
Particulate Matter Tons/Yr:	0
Part. Matter 10 Micrometers & Smllr Tons/Yr:	0

Year:	1999
Carbon Monoxide Emissions Tons/Yr:	19
Air Basin:	SC
Facility ID:	4344
Air District Name:	SC
SIC Code:	2531
Air District Name:	SOUTH COAST AQMD
Community Health Air Pollution Info System:	Not reported
Consolidated Emission Reporting Rule:	Not reported
Total Organic Hydrocarbon Gases Tons/Yr:	2
Reactive Organic Gases Tons/Yr:	2
Carbon Monoxide Emissions Tons/Yr:	0
NOX - Oxides of Nitrogen Tons/Yr:	0
SOX - Oxides of Sulphur Tons/Yr:	0
Particulate Matter Tons/Yr:	0
Part. Matter 10 Micrometers & Smllr Tons/Yr:	0

Year:	2000

KUSTOM FIT HI-TECH SEATING PRODUCTS,INC. (Continued) **1000710140**

Carbon Monoxide Emissions Tons/Yr:	19
Air Basin:	SC
Facility ID:	4344
Air District Name:	SC
SIC Code:	2531
Air District Name:	SOUTH COAST AQMD
Community Health Air Pollution Info System:	Not reported
Consolidated Emission Reporting Rule:	Not reported
Total Organic Hydrocarbon Gases Tons/Yr:	2
Reactive Organic Gases Tons/Yr:	2
Carbon Monoxide Emissions Tons/Yr:	0
NOX - Oxides of Nitrogen Tons/Yr:	0
SOX - Oxides of Sulphur Tons/Yr:	0
Particulate Matter Tons/Yr:	0
Part. Matter 10 Micrometers & Smllr Tons/Yr:	0

Year:	2001
Carbon Monoxide Emissions Tons/Yr:	19
Air Basin:	SC
Facility ID:	4344
Air District Name:	SC
SIC Code:	2531
Air District Name:	SOUTH COAST AQMD
Community Health Air Pollution Info System:	Not reported
Consolidated Emission Reporting Rule:	Not reported
Total Organic Hydrocarbon Gases Tons/Yr:	2
Reactive Organic Gases Tons/Yr:	2
Carbon Monoxide Emissions Tons/Yr:	0
NOX - Oxides of Nitrogen Tons/Yr:	0
SOX - Oxides of Sulphur Tons/Yr:	0
Particulate Matter Tons/Yr:	0
Part. Matter 10 Micrometers & Smllr Tons/Yr:	0

---

33 **SOUTH REGION MIDDLE SCHOOL #4 AND SOUTH REGION HIG** **SCH** **S105557618**
South **TWEEDY BOULEVARD/ADELLA AVENUE** **ENVIROSTOR** **N/A**
1/4-1/2 **SOUTH GATE, CA 90280**
1798 ft.

Relative:
Lower

Actual:
99 ft.

SCH:

Facility ID:	19390050
Site Type:	School Investigation
Site Type Detail:	School
Acres:	40
National Priorities List:	NO
Cleanup Oversight Agencies:	SMBRP
Lead Agency:	SMBRP
Lead Agency Description:	Not reported
Project Manager:	Joe Hwong
Supervisor:	Javier Hinojosa
Division Branch:	School Evaluation - Glendale / Sacramento
Site Code:	304440-11
Assembly:	50
Senate:	27
Special Program Status:	Not reported
Status:	Active
Status Date:	2004-01-06 00:00:00
Restricted Use:	NO
Funding:	School District

SOUTH REGION MIDDLE SCHOOL #4 AND SOUTH REGION HIG (Continued) **S105557618**

Latitude:	33.94096
Longitude:	-118.17818
Alias Name:	304440-11
	300726-11
	SOUTH GATE HIGH/ELEMENTARY SCHOOLS
	SOUTH GATE SCHOOLS
	Southeast Learning Complex
	19390050
	LAUSD-PROPOSED SOUTH GATE SCHOOL-1/04
	SOUTHGATE HIGH/ELEMENTARY SCHOOLS
	SOUTH GATE SCHOOLS/FORMER
	SOUTH GATE SCHOOLS/LAUSD
Alias Type:	Envirostor ID Number
	Alternate Name
	Alternate Name
	Alternate Name
	Alternate Name
	Project Code (Site Code)
	Project Code (Site Code)
	Alternate Name
	Alternate Name
	Alternate Name
APN:	NONE SPECIFIED
APN Description:	Not reported
Comments:	Phase 1 Soil Gas Investigation report approved.Approved on 10/6/2006.
Completed Area Name:	PROJECT WIDE
Completed Sub Area Name:	Not reported
Completed Document Type:	Preliminary Endangerment Assessment Report
Completed Date:	/ /
Completed Area Name:	PROJECT WIDE
Completed Sub Area Name:	Not reported
Completed Document Type:	Supplemental Site Investigation Report
Completed Date:	/ /
Completed Area Name:	PROJECT WIDE
Completed Sub Area Name:	Not reported
Completed Document Type:	Remedial Investigation Report
Completed Date:	/ /
Completed Area Name:	PROJECT WIDE
Completed Sub Area Name:	Not reported
Completed Document Type:	Site Inspections/ Visit
Completed Date:	/ /
Completed Area Name:	PROJECT WIDE
Completed Sub Area Name:	Not reported
Completed Document Type:	Site Inspections/ Visit
Completed Date:	/ /
Completed Area Name:	PROJECT WIDE
Completed Sub Area Name:	Not reported
Completed Document Type:	Site Inspections/ Visit
Completed Date:	/ /
Completed Area Name:	PROJECT WIDE
Completed Sub Area Name:	Not reported
Completed Document Type:	Site Inspections/ Visit
Completed Date:	/ /
Completed Area Name:	PROJECT WIDE
Completed Sub Area Name:	Not reported
Completed Document Type:	Voluntary Clean-up Agreement
Completed Date:	/ /

SOUTH REGION MIDDLE SCHOOL #4 AND SOUTH REGION HIG (Continued) **S105557618**

Completed Area Name:	PROJECT WIDE
Completed Sub Area Name:	Not reported
Completed Document Type:	Voluntary Clean-up Agreement
Completed Date:	/ /
Completed Area Name:	PROJECT WIDE
Completed Sub Area Name:	Not reported
Completed Document Type:	Environmental Oversight Agreement
Completed Date:	/ /
Completed Area Name:	PROJECT WIDE
Completed Sub Area Name:	Not reported
Completed Document Type:	School Cleanup Agreement
Completed Date:	/ /
Completed Area Name:	PROJECT WIDE
Completed Sub Area Name:	Not reported
Completed Document Type:	Site Inspections/ Visit
Completed Date:	/ /
Confirmed:	30018,30019,30022,30027,30028,30153,30246,30001,30003,10077
Confirmed Description:	Polychlorinated biphenyls (PCBs)
Confirmed Description:	Polynuclear aromatic hydrocarbons (PAHs)
Confirmed Description:	Tetrachloroethylene (PCE)
Confirmed Description:	Trichloroethylene (TCE)
Confirmed Description:	Vinyl chloride
Confirmed Description:	Chromium VI
Confirmed Description:	1,4-Dioxane
Confirmed Description:	Arsenic
Confirmed Description:	Benzene
Confirmed Description:	* Pesticides - Wastes From Production
Future Area Name:	Not reported
Future Sub Area Name:	Not reported
Future Document Type:	Not reported
Future Due Date:	Not reported
Media Affected:	10077, 30001, 30003, 30018, 30019, 30022, 30027, 30028, 30153, 30246
Media Affected Desc:	Not reported
Media Affected Desc:	Not reported
Media Affected Desc:	Not reported
Media Affected Desc:	Not reported
Media Affected Desc:	Not reported
Media Affected Desc:	Not reported
Media Affected Desc:	Not reported
Media Affected Desc:	Not reported
Media Affected Desc:	Not reported
Media Affected Desc:	Not reported
Management Required:	NONE SPECIFIED
Management Required Desc:	Not reported
Potential:	OTH, SOIL, SV
Potenital Description:	Not reported
Potenital Description:	Not reported
Potenital Description:	Not reported
Schedule Area Name:	Not reported
Schedule Sub Area Name:	Not reported
Schedule Document Type:	Not reported
Schedule Due Date:	Not reported
Schedule Revised Date:	Not reported
PastUse:	MANUFACTURING - OTHER

ENVIROSTOR:

Site Type:	School Investigation

SOUTH REGION MIDDLE SCHOOL #4 AND SOUTH REGION HIG (Continued) **S105557618**

Site Type Detailed:	School
Acres:	40
NPL:	NO
Regulatory Agencies:	SMBRP
Lead Agency:	SMBRP
Program Manager:	Joe Hwong
Supervisor:	Javier Hinojosa
Division Branch:	School Evaluation - Glendale / Sacramento
Facility ID:	19390050
Site Code:	304440-11
Assembly:	50
Senate:	27
Special Program:	Not reported
Status:	**Active**
Status Date:	2004-01-06 00:00:00
Restricted Use:	NO
Funding:	School District
Latitude:	33.94096
Longitude:	-118.17818
Alias Name:	304440-11
	300726-11
	SOUTH GATE HIGH/ELEMENTARY SCHOOLS
	SOUTH GATE SCHOOLS
	Southeast Learning Complex
	19390050
	LAUSD-PROPOSED SOUTH GATE SCHOOL-1/04
	SOUTHGATE HIGH/ELEMENTARY SCHOOLS
	SOUTH GATE SCHOOLS/FORMER
	SOUTH GATE SCHOOLS/LAUSD
Alias Type:	Envirostor ID Number
	Alternate Name
	Alternate Name
	Alternate Name
	Alternate Name
	Project Code (Site Code)
	Project Code (Site Code)
	Alternate Name
	Alternate Name
	Alternate Name
APN:	NONE SPECIFIED
APN Description:	Not reported
Comments:	Phase 1 Soil Gas Investigation report approved.Approved on 10/6/2006.
Completed Area Name:	PROJECT WIDE
Completed Sub Area Name:	Not reported
Completed Document Type:	Preliminary Endangerment Assessment Report
Completed Date:	/ /
Completed Area Name:	PROJECT WIDE
Completed Sub Area Name:	Not reported
Completed Document Type:	Supplemental Site Investigation Report
Completed Date:	/ /
Completed Area Name:	PROJECT WIDE
Completed Sub Area Name:	Not reported
Completed Document Type:	Remedial Investigation Report
Completed Date:	/ /
Completed Area Name:	PROJECT WIDE
Completed Sub Area Name:	Not reported
Completed Document Type:	Site Inspections/ Visit

SOUTH REGION MIDDLE SCHOOL #4 AND SOUTH REGION HIG (Continued) **S105557618**

Completed Date:	/ /
Completed Area Name:	PROJECT WIDE
Completed Sub Area Name:	Not reported
Completed Document Type:	Site Inspections/ Visit
Completed Date:	/ /
Completed Area Name:	PROJECT WIDE
Completed Sub Area Name:	Not reported
Completed Document Type:	Site Inspections/ Visit
Completed Date:	/ /
Completed Area Name:	PROJECT WIDE
Completed Sub Area Name:	Not reported
Completed Document Type:	Site Inspections/ Visit
Completed Date:	/ /
Completed Area Name:	PROJECT WIDE
Completed Sub Area Name:	Not reported
Completed Document Type:	Voluntary Clean-up Agreement
Completed Date:	/ /
Completed Area Name:	PROJECT WIDE
Completed Sub Area Name:	Not reported
Completed Document Type:	Voluntary Clean-up Agreement
Completed Date:	/ /
Completed Area Name:	PROJECT WIDE
Completed Sub Area Name:	Not reported
Completed Document Type:	Environmental Oversight Agreement
Completed Date:	/ /
Completed Area Name:	PROJECT WIDE
Completed Sub Area Name:	Not reported
Completed Document Type:	School Cleanup Agreement
Completed Date:	/ /
Completed Area Name:	PROJECT WIDE
Completed Sub Area Name:	Not reported
Completed Document Type:	Site Inspections/ Visit
Completed Date:	/ /
Confirmed:	30018,30019,30022,30027,30028,30153,30246,30001,30003,10077
Confirmed Description:	Polychlorinated biphenyls (PCBs)
Confirmed Description:	Polynuclear aromatic hydrocarbons (PAHs)
Confirmed Description:	Tetrachloroethylene (PCE)
Confirmed Description:	Trichloroethylene (TCE)
Confirmed Description:	Vinyl chloride
Confirmed Description:	Chromium VI
Confirmed Description:	1,4-Dioxane
Confirmed Description:	Arsenic
Confirmed Description:	Benzene
Confirmed Description:	* Pesticides - Wastes From Production
Future Area Name:	Not reported
Future Sub Area Name:	Not reported
Future Document Type:	Not reported
Future Due Date:	Not reported
Media Affected:	10077, 30001, 30003, 30018, 30019, 30022, 30027, 30028, 30153, 30246
Media Affected Desc:	Not reported
Media Affected Desc:	Not reported
Media Affected Desc:	Not reported
Media Affected Desc:	Not reported
Media Affected Desc:	Not reported
Media Affected Desc:	Not reported
Media Affected Desc:	Not reported
Media Affected Desc:	Not reported

SOUTH REGION MIDDLE SCHOOL #4 AND SOUTH REGION HIG (Continued) **S105557618**

Media Affected Desc:	Not reported
Media Affected Desc:	Not reported
Management Required:	NONE SPECIFIED
Management Required Desc:	Not reported
Potential:	OTH, SOIL, SV
Potenital Description:	Not reported
Potenital Description:	Not reported
Potenital Description:	Not reported
Schedule Area Name:	Not reported
Schedule Sub Area Name:	Not reported
Schedule Document Type:	Not reported
Schedule Due Date:	Not reported
Schedule Revised Date:	Not reported
PastUse:	MANUFACTURING - OTHER

34
North
1/4-1/2
1832 ft.

JERVIS B WEBB COMPANY
5030 FIRESTONE BLVD
SOUTH GATE, CA 90280

HAZNET **S104573921**
SLIC **N/A**

Relative:
Higher

Actual:
109 ft.

HAZNET:

Gepaid:	CAD063798995
Contact:	JERVIS B WEBB COMPANY
Telephone:	2485531000
Facility Addr2:	Not reported
Mailing Name:	Not reported
Mailing Address:	34375 WEST TWELVE MILE RD
Mailing City,St,Zip:	FARMINGTON, CA 483310000
Gen County:	Los Angeles
TSD EPA ID:	CAD980675276
TSD County:	Kern
Waste Category:	Contaminated soil from site clean-ups
Disposal Method:	Disposal, Land Fill
Tons:	60.6816
Facility County:	Los Angeles

Gepaid:	CAD063798995
Contact:	JERVIS B WEBB COMPANY
Telephone:	2485531000
Facility Addr2:	Not reported
Mailing Name:	Not reported
Mailing Address:	34375 WEST TWELVE MILE RD
Mailing City,St,Zip:	FARMINGTON, CA 483310000
Gen County:	Los Angeles
TSD EPA ID:	CAT080013352
TSD County:	Los Angeles
Waste Category:	Unspecified aqueous solution
Disposal Method:	Recycler
Tons:	11.259
Facility County:	Los Angeles

Gepaid:	CAD063798995
Contact:	JERVIS B WEBB COMPANY
Telephone:	2485531000
Facility Addr2:	Not reported
Mailing Name:	Not reported
Mailing Address:	34375 WEST TWELVE MILE RD
Mailing City,St,Zip:	FARMINGTON, CA 483310000

JERVIS B WEBB COMPANY (Continued) **S104573921**

Gen County:	Los Angeles
TSD EPA ID:	CAT080013352
TSD County:	Los Angeles
Waste Category:	Unspecified aqueous solution
Disposal Method:	Recycler
Tons:	3.4402
Facility County:	Los Angeles

Gepaid:	CAD063798995
Contact:	MICHAEL J FARLEY
Telephone:	2485531201
Facility Addr2:	Not reported
Mailing Name:	Not reported
Mailing Address:	34375 WEST TWELVE MILE RD
Mailing City,St,Zip:	FARMINGTON HILLS, MI 483310000
Gen County:	Los Angeles
TSD EPA ID:	Not reported
TSD County:	Los Angeles
Waste Category:	Unspecified aqueous solution
Disposal Method:	Recycler
Tons:	1.04
Facility County:	Not reported

Click this hyperlink while viewing on your computer to access
-1 additional CA_HAZNET: record(s) in the EDR Site Report.

SLIC:

Region:	STATE
Global Id:	SL2042J1538
Assigned Name:	SLICSITE
Lead Agency Contact:	MOHAMMAD ZAIDI
Lead Agency:	LOS ANGELES RWQCB (REGION 4)
Lead Agency Case Number:	0744
Responsible Party:	Jervis B. Webb Company
Recent Dtw:	Not reported
Substance Released:	CR, MET, PCE, TCE, VOC
Facility Status:	**Not reported**

---

35 SSW 1/4-1/2 1839 ft. **GORDILLO'S ELECTRICAL SVC** **LUST** **S102592780**
5137 TWEEDY BLVD **Cortese** **N/A**
SOUTH GATE, CA 90280

Relative: Lower

Actual: 101 ft.

LUST:

Region:	STATE
Case Type:	Soil only
Cross Street:	Not reported
Enf Type:	Not reported
Funding:	Not reported
How Discovered:	Not reported
How Stopped:	Not reported
Leak Cause:	Not reported
Leak Source:	Not reported
Global Id:	T0603705455
Stop Date:	Not reported
Confirm Leak:	Not reported
Workplan:	Not reported

GORDILLO'S ELECTRICAL SVC (Continued) **S102592780**

Prelim Assess: Not reported
Pollution Char: Not reported
Remed Plan: Not reported
Remed Action: Not reported
Monitoring: Not reported
Close Date: 1997-05-14 00:00:00
Discover Date: Not reported
Enforcement Dt: Not reported
Release Date: 1997-05-14 00:00:00
Review Date: 1997-05-14 00:00:00
Enter Date: 1998-07-09 00:00:00
MTBE Date: Not reported
GW Qualifier: Not reported
Soil Qualifier: Not reported
Max MTBE GW ppb: Not reported
Max MTBE Soil ppb: Not reported
County: 19
Org Name: Not reported
Reg Board: Los Angeles Region
Status: Case Closed
Chemical: 1
Contact Person: Not reported
Responsible Party: TECHNICAL WASTE INC
RP Address: P.O. BOX 18566, ANAHEIM HILLS CA 92817
Interim: Not reported
Oversight Prgm: LUST
MTBE Class: *
MTBE Conc: 0
MTBE Fuel: 0
MTBE Tested: Not Required to be Tested.
Staff: YR
Staff Initials: JA
Lead Agency: Local Agency
Local Agency: 19000
Hydr Basin #: SAN FERNANDO VALLEY
Beneficial: Not reported
Priority: Not reported
Cleanup Fund Id: Not reported
Work Suspended: Not reported
Local Case #: Not reported
Case Number: R-24622
Qty Leaked: Not reported
Abate Method: Not reported
Operator: Not reported
Water System Name: Not reported
Well Name: Not reported
Distance To Lust: 0
Waste Discharge Global ID: Not reported
Waste Disch Assigned Name: Not reported
Summary: CLOSURE APPLICATION #189700

LUST:
Region: 4
Staff: UNK
County: Los Angeles
Local Agency: 19000
Lead Agency: Local Agency

GORDILLO'S ELECTRICAL SVC (Continued) **S102592780**

Case Type:	Soil
Status:	Case Closed
Substance:	1
Cross Street:	Not reported
Global ID:	T0603705455
Enforcement Type:	Not reported
Date Leak Discovered:	Not reported
Date Leak Record Entered:	7/9/1998
How Leak Discovered:	Not reported
How Leak Stopped:	Not reported
Cause of Leak:	Not reported
Leak Source:	Not reported
Date Leak Stopped:	Not reported
Date Confirmation Began:	Not reported
Operator:	Not reported
Water System:	Not reported
Well Name:	Not reported
Approx. Dist To Production Well (ft):	1049.635661407031337669802547 2
Abatement Method Used at the Site:	Not reported
Source of Cleanup Funding:	Not reported
Date Leak First Reported:	5/14/1997
Preliminary Site Assessment Workplan Submitted:	Not reported
Preliminary Site Assessment Began:	Not reported
Pollution Characterization Began:	Not reported
Remediation Plan Submitted:	Not reported
Remedial Action Underway:	Not reported
Post Remedial Action Monitoring Began:	Not reported
Date the Case was Closed:	5/14/1997
Date Case Last Changed on Database:	5/14/1997
Enforcement Action Date:	Not reported
Historical Max MTBE Date:	Not reported
Hist Max MTBE Conc in Groundwater:	Not reported
Hist Max MTBE Conc in Soil:	Not reported
Significant Interim Remedial Action Taken:	Not reported
GW Qualifier:	Not reported
Soil Qualifier:	Not reported
Organization:	Not reported
Regional Board:	04
Owner Contact:	Not reported
Responsible Party:	TECHNICAL WASTE INC
RP Address:	P.O. BOX 18566, ANAHEIM HILLS CA 92817
Program:	LUST
Lat/Long:	33.9413698 / -1
Local Agency Staff:	Not reported
Beneficial Use:	Not reported
Priority:	Not reported
Cleanup Fund Id:	Not reported
Suspended:	Not reported
Local Case No:	Not reported
Substance Quantity:	Not reported
Assigned Name:	Not reported
W Global ID:	Not reported
Summary:	CLOSURE APPLICATION #189700

Cortese:

Region:	CORTESE
Facility Addr2:	5137 TWEEDY BLVD

G36 NNE 1/4-1/2 1840 ft. — **PIAZZA TRUCKING INC.** — **CERCLIS** — **1007985417**
9001 RAYO AVE. — **CAN000906118**
SOUTH GATE, CA 90280

Site 1 of 2 in cluster G

Relative: Higher

Actual: 107 ft.

CERCLIS:

Site ID:	0906118
Federal Facility:	Not a Federal Facility
NPL Status:	Not on the NPL
Non NPL Status:	PA Start Needed

CERCLIS Site Contact Name(s):

Contact Name:	Dawn Richmond
Contact Tel:	(415) 972-3097
Contact Title:	Site Assessment Manager (SAM)
Contact Name:	Matt Mitguard
Contact Tel:	(415) 972-3096
Contact Title:	Site Assessment Manager (SAM)

Site Description: Not reported

CERCLIS Assessment History:

Action:	PRE-CERCLIS SCREENING
Date Started:	Not reported
Date Completed:	01/12/2005
Priority Level:	Not reported
Action:	DISCOVERY
Date Started:	Not reported
Date Completed:	01/12/2005
Priority Level:	Not reported

G37 NNE 1/4-1/2 1887 ft. — **REINSER METALS INC** — **LUST** — **S102435784**
5225 FIRESTONE BLVD E — **Cortese** — **N/A**
SOUTH GATE, CA 90280

Site 2 of 2 in cluster G

Relative: Higher

Actual: 107 ft.

LUST:

Region:	STATE
Case Type:	Soil only
Cross Street:	LONG BEACH FWY
Enf Type:	Not reported
Funding:	Not reported
How Discovered:	Tank Closure
How Stopped:	Not reported
Leak Cause:	UNK
Leak Source:	UNK
Global Id:	T0603704138
Stop Date:	1989-09-26 00:00:00
Confirm Leak:	Not reported
Workplan:	Not reported
Prelim Assess:	Not reported
Pollution Char:	Not reported
Remed Plan:	1990-03-06 00:00:00
Remed Action:	Not reported
Monitoring:	Not reported

REINSER METALS INC (Continued) **S102435784**

Close Date: 1993-06-07 00:00:00
Discover Date: 1989-09-26 00:00:00
Enforcement Dt: Not reported
Release Date: 1990-03-06 00:00:00
Review Date: 1995-06-13 00:00:00
Enter Date: 1990-03-05 00:00:00
MTBE Date: Not reported
GW Qualifier: Not reported
Soil Qualifier: Not reported
Max MTBE GW ppb: Not reported
Max MTBE Soil ppb: Not reported
County: 19
Org Name: Not reported
Reg Board: Los Angeles Region
Status: Case Closed
Chemical: Waste Oil
Contact Person: Not reported
Responsible Party: LINCOLN PROPERTY
RP Address: 30 EXECUTIVE PARK STE 100, IRVINE, CA 92714
Interim: Not reported
Oversight Prgm: LUST
MTBE Class: *
MTBE Conc: 0
MTBE Fuel: 0
MTBE Tested: Not Required to be Tested.
Staff: YR
Staff Initials: JA
Lead Agency: Local Agency
Local Agency: 19000
Hydr Basin #: SAN FERNANDO VALLEY
Beneficial: Not reported
Priority: Not reported
Cleanup Fund Id: Not reported
Work Suspended: Not reported
Local Case #: Not reported
Case Number: I-14134
Qty Leaked: Not reported
Abate Method: Not reported
Operator: KNOTT, JOHN L.
Water System Name: Not reported
Well Name: Not reported
Distance To Lust: 0
Waste Discharge Global ID: Not reported
Waste Disch Assigned Name: Not reported
Summary: Not reported

LUST:
Region: 4
Staff: UNK
County: Los Angeles
Local Agency: 19000
Lead Agency: Local Agency
Case Type: Soil
Status: Case Closed
Substance: Waste Oil
Cross Street: LONG BEACH FWY
Global ID: T0603704138

REINSER METALS INC (Continued) **S102435784**

Enforcement Type:	Not reported
Date Leak Discovered:	9/26/1989
Date Leak Record Entered:	3/5/1990
How Leak Discovered:	Tank Closure
How Leak Stopped:	Not reported
Cause of Leak:	UNK
Leak Source:	UNK
Date Leak Stopped:	9/26/1989
Date Confirmation Began:	Not reported
Operator:	KNOTT, JOHN L.
Water System:	Not reported
Well Name:	Not reported
Approx. Dist To Production Well (ft):	1355.3120553642252548966582618
Abatement Method Used at the Site:	Not reported
Source of Cleanup Funding:	Not reported
Date Leak First Reported:	3/6/1990
Preliminary Site Assessment Workplan Submitted:	Not reported
Preliminary Site Assessment Began:	Not reported
Pollution Characterization Began:	Not reported
Remediation Plan Submitted:	3/6/1990
Remedial Action Underway:	Not reported
Post Remedial Action Monitoring Began:	Not reported
Date the Case was Closed:	6/7/1993
Date Case Last Changed on Database:	6/13/1995
Enforcement Action Date:	Not reported
Historical Max MTBE Date:	Not reported
Hist Max MTBE Conc in Groundwater:	Not reported
Hist Max MTBE Conc in Soil:	Not reported
Significant Interim Remedial Action Taken:	Not reported
GW Qualifier:	Not reported
Soil Qualifier:	Not reported
Organization:	Not reported
Regional Board:	04
Owner Contact:	Not reported
Responsible Party:	LINCOLN PROPERTY
RP Address:	30 EXECUTIVE PARK STE 100, IRVINE, CA 92714
Program:	LUST
Lat/Long:	33.9506695 / -1
Local Agency Staff:	Not reported
Beneficial Use:	Not reported
Priority:	Not reported
Cleanup Fund Id:	Not reported
Suspended:	Not reported
Local Case No:	Not reported
Substance Quantity:	Not reported
Assigned Name:	Not reported
W Global ID:	Not reported
Summary:	Not reported

Cortese:

Region:	CORTESE
Facility Addr2:	5225 FIRESTONE BLVD E

38 WNW 1/4-1/2 1905 ft. | **FIRE STATION #54**
4867 SOUTHERN AVE
SOUTH GATE, CA 90280 | **LUST**
Cortese
SWEEPS UST | **S105034002**
N/A

Relative: Higher

Actual: 108 ft.

LUST:

Region:	STATE
Case Type:	Soil only
Cross Street:	ATLANTIC AVE
Enf Type:	Not reported
Funding:	Not reported
How Discovered:	Tank Closure
How Stopped:	Not reported
Leak Cause:	UNK
Leak Source:	UNK
Global Id:	T0603705125
Stop Date:	1995-12-11 00:00:00
Confirm Leak:	1995-12-11 00:00:00
Workplan:	Not reported
Prelim Assess:	Not reported
Pollution Char:	Not reported
Remed Plan:	Not reported
Remed Action:	Not reported
Monitoring:	Not reported
Close Date:	2002-12-09 00:00:00
Discover Date:	1995-12-11 00:00:00
Enforcement Dt:	Not reported
Release Date:	1995-12-11 00:00:00
Review Date:	1995-12-11 00:00:00
Enter Date:	1996-02-28 00:00:00
MTBE Date:	Not reported
GW Qualifier:	Not reported
Soil Qualifier:	Not reported
Max MTBE GW ppb:	Not reported
Max MTBE Soil ppb:	Not reported
County:	19
Org Name:	Not reported
Reg Board:	Los Angeles Region
Status:	Case Closed
Chemical:	Hydrocarbons
Contact Person:	Not reported
Responsible Party:	LA CO FIRE DEPT
RP Address:	1320 EASTERN AVE N, LOS ANGELES CA 90063
Interim:	Not reported
Oversight Prgm:	LUST
MTBE Class:	*
MTBE Conc:	0
MTBE Fuel:	0
MTBE Tested:	MTBE Detected. Site tested for MTBE and MTBE detected
Staff:	YR
Staff Initials:	JA
Lead Agency:	Local Agency
Local Agency:	19000
Hydr Basin #:	SAN FERNANDO VALLEY
Beneficial:	Not reported
Priority:	Not reported
Cleanup Fund Id:	Not reported
Work Suspended:	Not reported
Local Case #:	Not reported

FIRE STATION #54 (Continued) **S105034002**

Case Number: R-12486
Qty Leaked: Not reported
Abate Method: Excavate and Dispose - remove contaminated soil and dispose in approved site
Operator: STATION CAPTAIN
Water System Name: Not reported
Well Name: Not reported
Distance To Lust: 0
Waste Discharge Global ID: Not reported
Waste Disch Assigned Name: Not reported
Summary: BASED ON THE REPORT SUBMITTED MOST OF THE CONTAMINATION HAS BEEN REMOVED.

LUST:
Region: 4
Staff: UNK
County: Los Angeles
Local Agency: 19000
Lead Agency: Local Agency
Case Type: Soil
Status: Leak being confirmed
Substance: Hydrocarbons
Cross Street: ATLANTIC AVE
Global ID: T0603705125
Enforcement Type: Not reported
Date Leak Discovered: 12/11/1995
Date Leak Record Entered: 2/28/1996
How Leak Discovered: Tank Closure
How Leak Stopped: Not reported
Cause of Leak: UNK
Leak Source: UNK
Date Leak Stopped: 12/11/1995
Date Confirmation Began: 12/11/1995
Operator: STATION CAPTAIN
Water System: Not reported
Well Name: Not reported
Approx. Dist To Production Well (ft): 579.4389092229122447928224788 3
Abatement Method Used at the Site: Excavate and Dispose
Source of Cleanup Funding: Excavate and Dispose
Date Leak First Reported: 12/11/1995
Preliminary Site Assessment Workplan Submitted: Not reported
Preliminary Site Assessment Began: Not reported
Pollution Characterization Began: Not reported
Remediation Plan Submitted: Not reported
Remedial Action Underway: Not reported
Post Remedial Action Monitoring Began: Not reported
Date the Case was Closed: Not reported
Date Case Last Changed on Database: 12/11/1995
Enforcement Action Date: Not reported
Historical Max MTBE Date: 12/17/2001
Hist Max MTBE Conc in Groundwater: .3
Hist Max MTBE Conc in Soil: 0
Significant Interim Remedial Action Taken: Not reported
GW Qualifier: =
Soil Qualifier: ND
Organization: Not reported
Regional Board: 04
Owner Contact: Not reported

FIRE STATION #54 (Continued) **S105034002**

Responsible Party: LA CO FIRE DEPT
RP Address: 1320 EASTERN AVE N, LOS ANGELES CA 90063
Program: LUST
Lat/Long: 33.9485787 / -1
Local Agency Staff: Not reported
Beneficial Use: Not reported
Priority: Not reported
Cleanup Fund Id: Not reported
Suspended: Not reported
Local Case No: Not reported
Substance Quantity: Not reported
Assigned Name: Not reported
W Global ID: Not reported
Summary: BASED ON THE REPORT SUBMITTED MOST OF THE CONTAMINATION HAS BEEN REMOVED.

Cortese:
Region: CORTESE
Facility Addr2: 4867 SOUTHERN AVE

SWEEPS UST:
Status: A
Comp Number: 12486
Number: 9
Board Of Equalization: 44-009765
Ref Date: 06-30-89
Act Date: Not reported
Created Date: 06-30-89
Tank Status: A
Owner Tank Id: Not reported
Swrcb Tank Id: 19-000-012486-000001
Actv Date: 06-30-89
Capacity: Not reported
Tank Use: UNKNOWN
Stg: W
Content: Not reported
Number Of Tanks: 1

H39 **ADOHR FARMS** **LUST** **U001563636**
SSW **9923 ATLANTIC AVE** **Cortese** **N/A**
1/4-1/2 **SOUTH GATE, CA 90280** **HIST UST**
1923 ft. **CA WDS**
Site 1 of 2 in cluster H **SWEEPS UST**

Relative:
Lower

Actual:
102 ft.

LUST:
Region: STATE
Case Type: Soil only
Cross Street: Not reported
Enf Type: Not reported
Funding: Federal
How Discovered: Tank Closure
How Stopped: Not reported
Leak Cause: UNK
Leak Source: Tank
Global Id: T0603703767
Stop Date: Not reported
Confirm Leak: Not reported

ADOHR FARMS (Continued) **U001563636**

Workplan: Not reported
Prelim Assess: 1990-11-20 00:00:00
Pollution Char: 1990-12-21 00:00:00
Remed Plan: 1992-03-25 00:00:00
Remed Action: Not reported
Monitoring: Not reported
Close Date: 1996-07-17 00:00:00
Discover Date: 1986-04-10 00:00:00
Enforcement Dt: Not reported
Release Date: 1984-04-10 00:00:00
Review Date: 1993-08-19 00:00:00
Enter Date: 1986-12-31 00:00:00
MTBE Date: Not reported
GW Qualifier: Not reported
Soil Qualifier: Not reported
Max MTBE GW ppb: Not reported
Max MTBE Soil ppb: Not reported
County: 19
Org Name: Not reported
Reg Board: Los Angeles Region
Status: Case Closed
Chemical: Diesel
Contact Person: Not reported
Responsible Party: ADOHR FARMS DAIRIES
RP Address: 9923 ATLANTIC, SOUTH GATE, CA 90280 D
Interim: Not reported
Oversight Prgm: LUST
MTBE Class: *
MTBE Conc: 0
MTBE Fuel: 0
MTBE Tested: Not Required to be Tested.
Staff: YR
Staff Initials: JA
Lead Agency: Regional Board
Local Agency: 19000
Hydr Basin #: SAN FERNANDO VALLEY
Beneficial: Not reported
Priority: Not reported
Cleanup Fund Id: Not reported
Work Suspended: Not reported
Local Case #: Not reported
Case Number: I-11225
Qty Leaked: Not reported
Abate Method: Not reported
Operator: BAHAN, JON
Water System Name: Not reported
Well Name: Not reported
Distance To Lust: 0
Waste Discharge Global ID: Not reported
Waste Disch Assigned Name: Not reported
Summary: Not reported

LUST:
Region: 4
Staff: UNK
County: Los Angeles
Local Agency: 19000

ADOHR FARMS (Continued) **U001563636**

Lead Agency:	Regional Board
Case Type:	Soil
Status:	Case Closed
Substance:	Diesel
Cross Street:	Not reported
Global ID:	T0603703767
Enforcement Type:	Not reported
Date Leak Discovered:	4/10/1986
Date Leak Record Entered:	12/31/1986
How Leak Discovered:	Tank Closure
How Leak Stopped:	Not reported
Cause of Leak:	UNK
Leak Source:	Tank
Date Leak Stopped:	Not reported
Date Confirmation Began:	Not reported
Operator:	BAHAN, JON
Water System:	Not reported
Well Name:	Not reported
Approx. Dist To Production Well (ft):	879.2190113898371514420123182
Abatement Method Used at the Site:	Not reported
Source of Cleanup Funding:	F
Date Leak First Reported:	4/10/1984
Preliminary Site Assessment Workplan Submitted:	Not reported
Preliminary Site Assessment Began:	11/20/1990
Pollution Characterization Began:	12/21/1990
Remediation Plan Submitted:	3/25/1992
Remedial Action Underway:	Not reported
Post Remedial Action Monitoring Began:	Not reported
Date the Case was Closed:	7/17/1996
Date Case Last Changed on Database:	8/19/1993
Enforcement Action Date:	Not reported
Historical Max MTBE Date:	Not reported
Hist Max MTBE Conc in Groundwater:	Not reported
Hist Max MTBE Conc in Soil:	Not reported
Significant Interim Remedial Action Taken:	Not reported
GW Qualifier:	Not reported
Soil Qualifier:	Not reported
Organization:	Not reported
Regional Board:	04
Owner Contact:	Not reported
Responsible Party:	ADOHR FARMS DAIRIES
RP Address:	9923 ATLANTIC, SOUTH GATE, CA 90280
Program:	LUST
Lat/Long:	33.9413178 / -1
Local Agency Staff:	Not reported
Beneficial Use:	Not reported
Priority:	Not reported
Cleanup Fund Id:	Not reported
Suspended:	Not reported
Local Case No:	Not reported
Substance Quantity:	Not reported
Assigned Name:	Not reported
W Global ID:	Not reported
Summary:	Not reported

Cortese:
Region: CORTESE

ADOHR FARMS (Continued) **U001563636**

Facility Addr2: 9923 ATLANTIC AVE

HIST UST:

Region:	STATE
Facility ID:	00000055824
Tank Num:	001
Container Num:	1A
Year Installed:	Not reported
Tank Capacity:	00010000
Facility Type:	Other
Other Type:	MILK & DAIRY PROD. D
Total Tanks:	0003
Tank Used for:	PRODUCT
Type of Fuel:	REGULAR
Tank Construction:	Not reported
Leak Detection:	Stock Inventor
Contact Name:	CLYDE HEDGEMAN
Telephone:	2135663141
Owner Name:	ADOHR FARMS DIV. OF SOUTHLAND
Owner Address:	9923 ATLANTIC AVE.
Owner City,St,Zip:	SOUTH GATE, CA 90280

Region:	STATE
Facility ID:	00000055824
Tank Num:	002
Container Num:	1B
Year Installed:	Not reported
Tank Capacity:	00010000
Facility Type:	Other
Other Type:	MILK & DAIRY PROD. D
Total Tanks:	0003
Tank Used for:	PRODUCT
Type of Fuel:	DIESEL
Tank Construction:	Not reported
Leak Detection:	Stock Inventor
Contact Name:	CLYDE HEDGEMAN
Telephone:	2135663141
Owner Name:	ADOHR FARMS DIV. OF SOUTHLAND
Owner Address:	9923 ATLANTIC AVE.
Owner City,St,Zip:	SOUTH GATE, CA 90280

Region:	STATE
Facility ID:	00000055824
Tank Num:	003
Container Num:	1C
Year Installed:	Not reported
Tank Capacity:	00000500
Facility Type:	Other
Other Type:	MILK & DAIRY PROD. D
Total Tanks:	0003
Tank Used for:	PRODUCT
Type of Fuel:	UNLEADED
Tank Construction:	Not reported
Leak Detection:	Stock Inventor
Contact Name:	CLYDE HEDGEMAN
Telephone:	2135663141
Owner Name:	ADOHR FARMS DIV. OF SOUTHLAND

ADOHR FARMS (Continued) **U001563636**

Owner Address: 9923 ATLANTIC AVE.
Owner City,St,Zip: SOUTH GATE, CA 90280

CA WDS:
Facility ID: 4 19I003284
Facility Type: Industrial - Facility that treats and/or disposes of liquid or semisolid wastes from any servicing, producing, manufacturing or processing operation of whatever nature, including mining, gravel washing, geothermal operations, air conditioning, ship building and repairing, oil production, storage and disposal operations, water pumping.
Facility Status: Active - Any facility with a continuous or seasonal discharge that is under Waste Discharge Requirements.
NPDES Number: CAS000001 The 1st 2 characters designate the state. The remaining 7 are assigned by the Regional Board
Subregion: 4
Facility Telephone: 3235663141
Facility Contact: JOHN ALEX
Agency Name: ADOHR FARMS
Agency Address: 9923 Atlantic Ave
Agency City,St,Zip: South Gate 902806499
Agency Contact: JOHN ALEX
Agency Telephone: 3235663141
Agency Type: Private
SIC Code: 0
SIC Code 2: Not reported
Primary Waste: Not reported
Primary Waste Type: Not reported
Secondary Waste: Not reported
Secondary Waste Type: Not reported
Design Flow: 0
Baseline Flow: 0
Reclamation: Not reported
POTW: Not reported
Treat To Water: Minor Threat to Water Quality. A violation of a regional board order should cause a relatively minor impairment of beneficial uses compared to a major or minor threat. Not: All nurds without a TTWQ will be considered a minor threat to water quality unless coded at a higher Level. A Zero (0) may be used to code those NURDS that are found to represent no threat to water quality.
Complexity: Category C - Facilities having no waste treatment systems, such as cooling water dischargers or thosewho must comply through best management practices, facilities with passive waste treatment and disposal systems, such as septic systems with subsurface disposal, or dischargers having waste storage systems with land disposal such as dairy waste ponds.

SWEEPS UST:
Status: A
Comp Number: 11225
Number: 9
Board Of Equalization: 44-009179
Ref Date: 06-30-89
Act Date: Not reported
Created Date: 06-30-89
Tank Status: A

ADOHR FARMS (Continued) **U001563636**

Owner Tank Id: Not reported
Swrcb Tank Id: 19-000-011225-000001
Actv Date: 06-30-89
Capacity: Not reported
Tank Use: UNKNOWN
Stg: W
Content: Not reported
Number Of Tanks: 2

Status: A
Comp Number: 11225
Number: 9
Board Of Equalization: 44-009179
Ref Date: 06-30-89
Act Date: Not reported
Created Date: 06-30-89
Tank Status: A
Owner Tank Id: Not reported
Swrcb Tank Id: 19-000-011225-000002
Actv Date: 06-30-89
Capacity: Not reported
Tank Use: UNKNOWN
Stg: W
Content: Not reported
Number Of Tanks: Not reported

H40
SSW
1/4-1/2
1923 ft.

Relative:
Lower

Actual:
102 ft.

ADOHR DAIRY (FORMER) **SLIC** **S106916828**
9923 ATLANTIC BLVD. **N/A**
SOUTH GATE, CA

Site 2 of 2 in cluster H

SLIC:
Region: STATE
Global Id: SL0603784037
Assigned Name: SLICSITE
Lead Agency Contact: ANGELICA CASTANEDA
Lead Agency: LOS ANGELES RWQCB (REGION 4)
Lead Agency Case Number: 1175
Responsible Party: Not reported
Recent Dtw: Not reported
Substance Released: 127184
Facility Status: Case Closed

41
SSE
1/4-1/2
1924 ft.

Relative:
Lower

Actual:
97 ft.

BCO - UNIVERSAL CAST IRON **SLIC** **S106485942**
5404 TWEEDY BLVD **N/A**
SOUTH GATE, CA 90280

SLIC:
Region: STATE
Global Id: SLT4L4601817
Assigned Name: SLICSITE
Lead Agency Contact: JENNY AU
Lead Agency: LOS ANGELES RWQCB (REGION 4)
Lead Agency Case Number: 0460

BCO - UNIVERSAL CAST IRON (Continued) **S106485942**

Responsible Party: Not reported
Recent Dtw: Not reported
Substance Released: ARSENIC, MET, PET, TCE, VOC
Facility Status: Case Open

42
NNE
1/4-1/2
1940 ft.

Relative:
Higher

Actual:
110 ft.

SHULTZ STEEL COMPANY
5321 FIRESTONE BLVD
SOUTH GATE, CA 90280

FINDS **1000292834**
HAZNET **CAD981397276**
LUST
RCRA-LQG
LOS ANGELES CO. HMS
HIST UST
EMI
CA WDS
SWEEPS UST

FINDS:
Other Pertinent Environmental Activity Identified at Site

California - Hazardous Waste Tracking System - Datamart

AFS (Aerometric Information Retrieval System (AIRS) Facility Subsystem) replaces the former Compliance Data System (CDS), the National Emission Data System (NEDS), and the Storage and Retrieval of Aerometric Data (SAROAD). AIRS is the national repository for information concerning airborne pollution in the United States. AFS is used to track emissions and compliance data from industrial plants. AFS data are utilized by states to prepare State Implementation Plans to comply with regulatory programs and by EPA as an input for the estimation of total national emissions. AFS is undergoing a major redesign to support facility operating permits required under Title V of the Clean Air Act.

The NEI (National Emissions Inventory) database contains information on stationary and mobile sources that emit criteria air pollutants and their precursors, as well as hazardous air pollutants (HAPs).

RCRAInfo is a national information system that supports the Resource Conservation and Recovery Act (RCRA) program through the tracking of events and activities related to facilities that generate, transport, and treat, store, or dispose of hazardous waste. RCRAInfo allows RCRA program staff to track the notification, permit, compliance, and corrective action activities required under RCRA.

TRIS (Toxics Release Inventory System) contains information from facilities on the amounts of over 300 listed toxic chemicals that these facilities release directly to air, water, land, or that are transported off-site.

HAZNET:
Gepaid: CAD981397276

SHULTZ STEEL COMPANY (Continued) **1000292834**

Contact: SHULTZ STEEL COMPANY
Telephone: 2135643281
Facility Addr2: Not reported
Mailing Name: Not reported
Mailing Address: 5321 FIRESTONE BLVD
Mailing City,St,Zip: SOUTH GATE, CA 902803629
Gen County: Los Angeles
TSD EPA ID: CAT080013352
TSD County: Los Angeles
Waste Category: Waste oil and mixed oil
Disposal Method: Recycler
Tons: 1.6680
Facility County: Los Angeles

Gepaid: CAD981397276
Contact: SHULTZ STEEL COMPANY
Telephone: 2135643281
Facility Addr2: Not reported
Mailing Name: Not reported
Mailing Address: 5321 FIRESTONE BLVD
Mailing City,St,Zip: SOUTH GATE, CA 902803629
Gen County: Los Angeles
TSD EPA ID: CAT080013352
TSD County: Los Angeles
Waste Category: Unspecified aqueous solution
Disposal Method: Not reported
Tons: 16.6800
Facility County: Los Angeles

Gepaid: CAD981397276
Contact: SHULTZ STEEL COMPANY
Telephone: 2135643281
Facility Addr2: Not reported
Mailing Name: Not reported
Mailing Address: 5321 FIRESTONE BLVD
Mailing City,St,Zip: SOUTH GATE, CA 902803629
Gen County: Los Angeles
TSD EPA ID: CAD000633164
TSD County: Imperial
Waste Category: Baghouse waste
Disposal Method: Disposal, Land Fill
Tons: 16.856
Facility County: Los Angeles

Gepaid: CAD981397276
Contact: SHULTZ STEEL COMPANY
Telephone: 2135643281
Facility Addr2: Not reported
Mailing Name: Not reported
Mailing Address: 5321 FIRESTONE BLVD
Mailing City,St,Zip: SOUTH GATE, CA 902803629
Gen County: Los Angeles
TSD EPA ID: CAD099452708
TSD County: Los Angeles
Waste Category: Waste oil and mixed oil
Disposal Method: Recycler
Tons: 6.255

SHULTZ STEEL COMPANY (Continued) **1000292834**

Facility County:	Los Angeles

Gepaid:	CAD981397276
Contact:	SHULTZ STEEL COMPANY
Telephone:	2135643281
Facility Addr2:	Not reported
Mailing Name:	Not reported
Mailing Address:	5321 FIRESTONE BLVD
Mailing City,St,Zip:	SOUTH GATE, CA 902803629
Gen County:	Los Angeles
TSD EPA ID:	CAD099452708
TSD County:	Los Angeles
Waste Category:	Unspecified oil-containing waste
Disposal Method:	Recycler
Tons:	96.2643
Facility County:	Los Angeles

Click this hyperlink while viewing on your computer to access
104 additional CA_HAZNET: record(s) in the EDR Site Report.

LUST:

Region:	STATE
Case Type:	Soil only
Cross Street:	RAYO AVE
Enf Type:	SEL
Funding:	Not reported
How Discovered:	OM
How Stopped:	Not reported
Leak Cause:	UNK
Leak Source:	UNK
Global Id:	T0603793058
Stop Date:	1999-09-30 00:00:00
Confirm Leak:	Not reported
Workplan:	Not reported
Prelim Assess:	2000-08-16 00:00:00
Pollution Char:	Not reported
Remed Plan:	Not reported
Remed Action:	Not reported
Monitoring:	Not reported
Close Date:	Not reported
Discover Date:	1999-11-24 00:00:00
Enforcement Dt:	Not reported
Release Date:	2000-08-16 00:00:00
Review Date:	2000-08-16 00:00:00
Enter Date:	Not reported
MTBE Date:	Not reported
GW Qualifier:	Not reported
Soil Qualifier:	Not reported
Max MTBE GW ppb:	Not reported
Max MTBE Soil ppb:	Not reported
County:	19
Org Name:	Not reported
Reg Board:	Los Angeles Region
Status:	Preliminary site assessment underway
Chemical:	Gasoline
Contact Person:	Not reported
Responsible Party:	SHULTZ STEEL COMPANY

SHULTZ STEEL COMPANY (Continued) **1000292834**

RP Address: 5321 FIRESTONE BLVD., SOUTH GATE, CA 90280
Interim: Not reported
Oversight Prgm: LUST
MTBE Class: *
MTBE Conc: 0
MTBE Fuel: 1
MTBE Tested: Site NOT Tested for MTBE.Includes Unknown and Not Analyzed.
Staff: CEC
Staff Initials: JA
Lead Agency: Regional Board
Local Agency: 19000
Hydr Basin #: SAN FERNANDO VALLEY
Beneficial: Not reported
Priority: Not reported
Cleanup Fund Id: Not reported
Work Suspended: Not reported
Local Case #: 11626-11678
Case Number: R-11678
Qty Leaked: Not reported
Abate Method: Other
Operator: SHULTZ STEEL
Water System Name: Not reported
Well Name: Not reported
Distance To Lust: 0
Waste Discharge Global ID: Not reported
Waste Disch Assigned Name: Not reported
Summary: Not reported

LUST:
Region: 4
Staff: UNK
County: Los Angeles
Local Agency: 19000
Lead Agency: Local Agency
Case Type: Soil
Status: Preliminary site assessment underway
Substance: Gasoline
Cross Street: RAYO AVE
Global ID: T0603793058
Enforcement Type: Not reported
Date Leak Discovered: 11/24/1999
Date Leak Record Entered: Not reported
How Leak Discovered: OM
How Leak Stopped: Not reported
Cause of Leak: UNK
Leak Source: UNK
Date Leak Stopped: 9/30/1999
Date Confirmation Began: Not reported
Operator: SHULTZ STEEL
Water System: Not reported
Well Name: Not reported
Approx. Dist To Production Well (ft): 1167.5138028167715168311450961
Abatement Method Used at the Site: OT
Source of Cleanup Funding: OT
Date Leak First Reported: 8/16/2000
Preliminary Site Assessment Workplan Submitted: Not reported
Preliminary Site Assessment Began: 8/16/2000

SHULTZ STEEL COMPANY (Continued) **1000292834**

Pollution Characterization Began:	Not reported
Remediation Plan Submitted:	Not reported
Remedial Action Underway:	Not reported
Post Remedial Action Monitoring Began:	Not reported
Date the Case was Closed:	Not reported
Date Case Last Changed on Database:	8/16/2000
Enforcement Action Date:	Not reported
Historical Max MTBE Date:	Not reported
Hist Max MTBE Conc in Groundwater:	Not reported
Hist Max MTBE Conc in Soil:	Not reported
Significant Interim Remedial Action Taken:	Not reported
GW Qualifier:	Not reported
Soil Qualifier:	Not reported
Organization:	Not reported
Regional Board:	04
Owner Contact:	Not reported
Responsible Party:	SHULTZ STEEL COMPANY
RP Address:	5321 FIRESTONE BLVD., SOUTH GATE, CA 90280
Program:	LUST
Lat/Long:	33.950603 / -1
Local Agency Staff:	Not reported
Beneficial Use:	Not reported
Priority:	Not reported
Cleanup Fund Id:	Not reported
Suspended:	Not reported
Local Case No:	Not reported
Substance Quantity:	Not reported
Assigned Name:	Not reported
W Global ID:	Not reported
Summary:	Not reported

RCRAInfo:

Owner:	NOT REQUIRED (415) 555-1212
EPA ID:	CAD981397276
Contact:	Not reported
Classification:	Large Quantity Generator
TSDF Activities:	Not reported

Violation Status: Violations exist

Regulation Violated:	279
Area of Violation:	09GUO
Date Violation Determined:	03/16/2000
Actual Date Achieved Compliance:	Not reported

There are 1 violation record(s) reported at this site:

Evaluation	Area of Violation	Date of Compliance
Compliance Evaluation Inspection	09GUO	

LOS ANGELES CO. HMS:

Region:	LA
Facility Id:	011626-011678
Facility Status:	Permit
Area:	2J
Permit Number:	00003248T

SHULTZ STEEL COMPANY (Continued) **1000292834**

Permit Status: Permit
Facility Type: T0

HIST UST:

Region:	STATE
Facility ID:	00000021028
Tank Num:	001
Container Num:	SZ
Year Installed:	1974
Tank Capacity:	00009940
Facility Type:	Other
Other Type:	Not reported
Total Tanks:	0002
Tank Used for:	PRODUCT
Type of Fuel:	DIESEL
Tank Construction:	1/4 inches
Leak Detection:	Stock Inventor
Contact Name:	Not reported
Telephone:	2135643281
Owner Name:	SHULTZ STEEL COMPANY
Owner Address:	5321 FIRESTONE BLVD.
Owner City,St,Zip:	SOUTH GATE, CA 90280

Region:	STATE
Facility ID:	00000021028
Tank Num:	002
Container Num:	SM
Year Installed:	1979
Tank Capacity:	00009940
Facility Type:	Other
Other Type:	Not reported
Total Tanks:	0002
Tank Used for:	PRODUCT
Type of Fuel:	UNLEADED
Tank Construction:	1/4 inches
Leak Detection:	Stock Inventor
Contact Name:	Not reported
Telephone:	2135643281
Owner Name:	SHULTZ STEEL COMPANY
Owner Address:	5321 FIRESTONE BLVD.
Owner City,St,Zip:	SOUTH GATE, CA 90280

EMI:

Year:	1990
Carbon Monoxide Emissions Tons/Yr:	19
Air Basin:	SC
Facility ID:	16639
Air District Name:	SC
SIC Code:	3462
Air District Name:	SOUTH COAST AQMD
Community Health Air Pollution Info System:	Not reported
Consolidated Emission Reporting Rule:	Not reported
Total Organic Hydrocarbon Gases Tons/Yr:	6
Reactive Organic Gases Tons/Yr:	2
Carbon Monoxide Emissions Tons/Yr:	6
NOX - Oxides of Nitrogen Tons/Yr:	17

SHULTZ STEEL COMPANY (Continued) **1000292834**

SOX - Oxides of Sulphur Tons/Yr:	0
Particulate Matter Tons/Yr:	5
Part. Matter 10 Micrometers & Smllr Tons/Yr:	4

Year:	1995
Carbon Monoxide Emissions Tons/Yr:	19
Air Basin:	SC
Facility ID:	16639
Air District Name:	SC
SIC Code:	3462
Air District Name:	SOUTH COAST AQMD
Community Health Air Pollution Info System:	Not reported
Consolidated Emission Reporting Rule:	Not reported
Total Organic Hydrocarbon Gases Tons/Yr:	4
Reactive Organic Gases Tons/Yr:	2
Carbon Monoxide Emissions Tons/Yr:	5
NOX - Oxides of Nitrogen Tons/Yr:	18
SOX - Oxides of Sulphur Tons/Yr:	0
Particulate Matter Tons/Yr:	1
Part. Matter 10 Micrometers & Smllr Tons/Yr:	1

Year:	1996
Carbon Monoxide Emissions Tons/Yr:	19
Air Basin:	SC
Facility ID:	16639
Air District Name:	SC
SIC Code:	3462
Air District Name:	SOUTH COAST AQMD
Community Health Air Pollution Info System:	Not reported
Consolidated Emission Reporting Rule:	Not reported
Total Organic Hydrocarbon Gases Tons/Yr:	10
Reactive Organic Gases Tons/Yr:	8
Carbon Monoxide Emissions Tons/Yr:	13
NOX - Oxides of Nitrogen Tons/Yr:	79
SOX - Oxides of Sulphur Tons/Yr:	0
Particulate Matter Tons/Yr:	3
Part. Matter 10 Micrometers & Smllr Tons/Yr:	3

Year:	1997
Carbon Monoxide Emissions Tons/Yr:	19
Air Basin:	SC
Facility ID:	16639
Air District Name:	SC
SIC Code:	3462
Air District Name:	SOUTH COAST AQMD
Community Health Air Pollution Info System:	Not reported
Consolidated Emission Reporting Rule:	Not reported
Total Organic Hydrocarbon Gases Tons/Yr:	7
Reactive Organic Gases Tons/Yr:	5
Carbon Monoxide Emissions Tons/Yr:	2
NOX - Oxides of Nitrogen Tons/Yr:	37
SOX - Oxides of Sulphur Tons/Yr:	0
Particulate Matter Tons/Yr:	2
Part. Matter 10 Micrometers & Smllr Tons/Yr:	2

Year:	1998
Carbon Monoxide Emissions Tons/Yr:	19

SHULTZ STEEL COMPANY (Continued) **1000292834**

Air Basin:	SC
Facility ID:	16639
Air District Name:	SC
SIC Code:	3462
Air District Name:	SOUTH COAST AQMD
Community Health Air Pollution Info System:	Not reported
Consolidated Emission Reporting Rule:	Not reported
Total Organic Hydrocarbon Gases Tons/Yr:	8
Reactive Organic Gases Tons/Yr:	5
Carbon Monoxide Emissions Tons/Yr:	2
NOX - Oxides of Nitrogen Tons/Yr:	37
SOX - Oxides of Sulphur Tons/Yr:	0
Particulate Matter Tons/Yr:	2
Part. Matter 10 Micrometers & Smllr Tons/Yr:	2

Year:	1999
Carbon Monoxide Emissions Tons/Yr:	19
Air Basin:	SC
Facility ID:	16639
Air District Name:	SC
SIC Code:	3462
Air District Name:	SOUTH COAST AQMD
Community Health Air Pollution Info System:	Not reported
Consolidated Emission Reporting Rule:	Not reported
Total Organic Hydrocarbon Gases Tons/Yr:	7
Reactive Organic Gases Tons/Yr:	5
Carbon Monoxide Emissions Tons/Yr:	2
NOX - Oxides of Nitrogen Tons/Yr:	37
SOX - Oxides of Sulphur Tons/Yr:	0
Particulate Matter Tons/Yr:	2
Part. Matter 10 Micrometers & Smllr Tons/Yr:	2

Year:	2000
Carbon Monoxide Emissions Tons/Yr:	19
Air Basin:	SC
Facility ID:	16639
Air District Name:	SC
SIC Code:	3462
Air District Name:	SOUTH COAST AQMD
Community Health Air Pollution Info System:	Not reported
Consolidated Emission Reporting Rule:	Not reported
Total Organic Hydrocarbon Gases Tons/Yr:	7
Reactive Organic Gases Tons/Yr:	5
Carbon Monoxide Emissions Tons/Yr:	2
NOX - Oxides of Nitrogen Tons/Yr:	37
SOX - Oxides of Sulphur Tons/Yr:	0
Particulate Matter Tons/Yr:	2
Part. Matter 10 Micrometers & Smllr Tons/Yr:	2

Year:	2001
Carbon Monoxide Emissions Tons/Yr:	19
Air Basin:	SC
Facility ID:	16639
Air District Name:	SC
SIC Code:	3462
Air District Name:	SOUTH COAST AQMD
Community Health Air Pollution Info System:	Y

SHULTZ STEEL COMPANY (Continued) **1000292834**

Consolidated Emission Reporting Rule:	Not reported
Total Organic Hydrocarbon Gases Tons/Yr:	6
Reactive Organic Gases Tons/Yr:	4
Carbon Monoxide Emissions Tons/Yr:	11
NOX - Oxides of Nitrogen Tons/Yr:	50
SOX - Oxides of Sulphur Tons/Yr:	0
Particulate Matter Tons/Yr:	2
Part. Matter 10 Micrometers & Smllr Tons/Yr:	2

Year:	2002
Carbon Monoxide Emissions Tons/Yr:	19
Air Basin:	SC
Facility ID:	16639
Air District Name:	SC
SIC Code:	3462
Air District Name:	SOUTH COAST AQMD
Community Health Air Pollution Info System:	Not reported
Consolidated Emission Reporting Rule:	Not reported
Total Organic Hydrocarbon Gases Tons/Yr:	25
Reactive Organic Gases Tons/Yr:	3
Carbon Monoxide Emissions Tons/Yr:	9
NOX - Oxides of Nitrogen Tons/Yr:	25
SOX - Oxides of Sulphur Tons/Yr:	0
Particulate Matter Tons/Yr:	2
Part. Matter 10 Micrometers & Smllr Tons/Yr:	2

Year:	2003
Carbon Monoxide Emissions Tons/Yr:	19
Air Basin:	SC
Facility ID:	16639
Air District Name:	SC
SIC Code:	3462
Air District Name:	SOUTH COAST AQMD
Community Health Air Pollution Info System:	Not reported
Consolidated Emission Reporting Rule:	Not reported
Total Organic Hydrocarbon Gases Tons/Yr:	25
Reactive Organic Gases Tons/Yr:	3
Carbon Monoxide Emissions Tons/Yr:	9
NOX - Oxides of Nitrogen Tons/Yr:	25
SOX - Oxides of Sulphur Tons/Yr:	0
Particulate Matter Tons/Yr:	2
Part. Matter 10 Micrometers & Smllr Tons/Yr:	2

Year:	2004
Carbon Monoxide Emissions Tons/Yr:	19
Air Basin:	SC
Facility ID:	16639
Air District Name:	SC
SIC Code:	3462
Air District Name:	SOUTH COAST AQMD
Community Health Air Pollution Info System:	Y
Consolidated Emission Reporting Rule:	Not reported
Total Organic Hydrocarbon Gases Tons/Yr:	24.55135
Reactive Organic Gases Tons/Yr:	3.31
Carbon Monoxide Emissions Tons/Yr:	8.84061
NOX - Oxides of Nitrogen Tons/Yr:	25.2659
SOX - Oxides of Sulphur Tons/Yr:	0.200692

SHULTZ STEEL COMPANY (Continued) **1000292834**

Particulate Matter Tons/Yr:	1.82182
Part. Matter 10 Micrometers & Smllr Tons/Yr:	1.77

Year:	2005
Carbon Monoxide Emissions Tons/Yr:	19
Air Basin:	SC
Facility ID:	16639
Air District Name:	SC
SIC Code:	3462
Air District Name:	SOUTH COAST AQMD
Community Health Air Pollution Info System:	Not reported
Consolidated Emission Reporting Rule:	Not reported
Total Organic Hydrocarbon Gases Tons/Yr:	3.070411
Reactive Organic Gases Tons/Yr:	.9730220242
Carbon Monoxide Emissions Tons/Yr:	8.9276151
NOX - Oxides of Nitrogen Tons/Yr:	24.023339
SOX - Oxides of Sulphur Tons/Yr:	.21874122
Particulate Matter Tons/Yr:	6.6388772
Part. Matter 10 Micrometers & Smllr Tons/Yr:	4.3239886

CA WDS:

Facility ID:	4 19I002437
Facility Type:	Other - Does not fall into the category of Municipal/Domestic, Industrial, Agricultural or Solid Waste (Class I, II or III)
Facility Status:	Active - Any facility with a continuous or seasonal discharge that is under Waste Discharge Requirements.
NPDES Number:	CAS000001 The 1st 2 characters designate the state. The remaining 7 are assigned by the Regional Board
Subregion:	4
Facility Telephone:	Not reported
Facility Contact:	Not reported
Agency Name:	SHULTZ STEEL COMPANY
Agency Address:	Not reported
Agency City,St,Zip:	0
Agency Contact:	Not reported
Agency Telephone:	Not reported
Agency Type:	Not reported
SIC Code:	0
SIC Code 2:	Not reported
Primary Waste:	Not reported
Primary Waste Type:	Not reported
Secondary Waste:	Not reported
Secondary Waste Type:	Not reported
Design Flow:	0
Baseline Flow:	0
Reclamation:	Not reported
POTW:	Not reported
Treat To Water:	Minor Threat to Water Quality. A violation of a regional board order should cause a relatively minor impairment of beneficial uses compared to a major or minor threat. Not: All nurds without a TTWQ will be considered a minor threat to water quality unless coded at a higher Level. A Zero (0) may be used to code those NURDS that are found to represent no threat to water quality.
Complexity:	Category C - Facilities having no waste treatment systems, such as cooling water dischargers or thosewho must comply through best management practices, facilities with passive waste treatment and disposal systems, such as septic systems with subsurface disposal, or

SHULTZ STEEL COMPANY (Continued) **1000292834**

dischargers having waste storage systems with land disposal such as dairy waste ponds.

SWEEPS UST:

Status:	Not reported
Comp Number:	11678
Number:	Not reported
Board Of Equalization:	44-009423
Ref Date:	Not reported
Act Date:	Not reported
Created Date:	Not reported
Tank Status:	Not reported
Owner Tank Id:	Not reported
Swrcb Tank Id:	19-000-011678-000001
Actv Date:	Not reported
Capacity:	2500
Tank Use:	OIL
Stg:	PRODUCT
Content:	Not reported
Number Of Tanks:	2

Status:	Not reported
Comp Number:	11678
Number:	Not reported
Board Of Equalization:	44-009423
Ref Date:	Not reported
Act Date:	Not reported
Created Date:	Not reported
Tank Status:	Not reported
Owner Tank Id:	Not reported
Swrcb Tank Id:	19-000-011678-000002
Actv Date:	Not reported
Capacity:	10000
Tank Use:	M.V. FUEL
Stg:	PRODUCT
Content:	DIESEL
Number Of Tanks:	Not reported

---

43 SW 1/4-1/2 2005 ft. **SOUTH GATE NEW ELEM SCH NO. 7A-PARK SITE** **SCH** **S107737374**
9515 PINEHURST AVENUE **ENVIROSTOR** **N/A**
SOUTH GATE, CA 90280

Relative: Lower

Actual: 103 ft.

SCH:

Facility ID:	19820058
Site Type:	School Cleanup
Site Type Detail:	School
Acres:	5.88
National Priorities List:	NO
Cleanup Oversight Agencies:	SMBRP
Lead Agency:	SMBRP
Lead Agency Description:	Not reported
Project Manager:	Not reported
Supervisor:	Javier Hinojosa
Division Branch:	School Evaluation - Glendale / Sacramento
Site Code:	304350-11
Assembly:	34

SOUTH GATE NEW ELEM SCH NO. 7A-PARK SITE (Continued) **S107737374**

Senate:	18
Special Program Status:	Not reported
Status:	Inactive - Needs Evaluation
Status Date:	2002-12-30 00:00:00
Restricted Use:	NO
Funding:	School District
Latitude:	33.949
Longitude:	-118.202
Alias Name:	304350-11
	19820058
	SOUTH GATE NEW ELEM. SCH. #7A-PARK SITE
	SOUTH GATE NEW ELEMENTARY SCHOOL #7A
	LAUSD-SOUTHGATE NEW EL SCL 7A PRK SITE
	LOS ANGELES UNIFIED SCHOOL DISTRICT
Alias Type:	Project Code (Site Code)
	Alternate Name
	Alternate Name
	Envirostor ID Number
	Alternate Name
	Alternate Name
APN:	NONE SPECIFIED
APN Description:	Not reported
Comments:	Not reported
Completed Area Name:	PROJECT WIDE
Completed Sub Area Name:	Not reported
Completed Document Type:	Preliminary Endangerment Assessment Report
Completed Date:	/ /
Completed Area Name:	PROJECT WIDE
Completed Sub Area Name:	Not reported
Completed Document Type:	Environmental Oversight Agreement
Completed Date:	/ /
Confirmed:	NONE SPECIFIED
Confirmed Description:	Not reported
Future Area Name:	Not reported
Future Sub Area Name:	Not reported
Future Document Type:	Not reported
Future Due Date:	Not reported
Media Affected:	NONE SPECIFIED
Media Affected Desc:	Not reported
Management Required:	NONE SPECIFIED
Management Required Desc:	Not reported
Potential:	NONE SPECIFIED
Potenital Description:	Not reported
Schedule Area Name:	Not reported
Schedule Sub Area Name:	Not reported
Schedule Document Type:	Not reported
Schedule Due Date:	Not reported
Schedule Revised Date:	Not reported
PastUse:	* EDUCATIONAL SERVICES

ENVIROSTOR:

Site Type:	School Cleanup
Site Type Detailed:	School
Acres:	5.88
NPL:	NO
Regulatory Agencies:	SMBRP
Lead Agency:	SMBRP

SOUTH GATE NEW ELEM SCH NO. 7A-PARK SITE (Continued) **S107737374**

Program Manager:	Not reported
Supervisor:	Javier Hinojosa
Division Branch:	School Evaluation - Glendale / Sacramento
Facility ID:	19820058
Site Code:	304350-11
Assembly:	34
Senate:	18
Special Program:	Not reported
Status:	**Inactive - Needs Evaluation**
Status Date:	2002-12-30 00:00:00
Restricted Use:	NO
Funding:	School District
Latitude:	33.949
Longitude:	-118.202
Alias Name:	304350-11
	19820058
	SOUTH GATE NEW ELEM. SCH. #7A-PARK SITE
	SOUTH GATE NEW ELEMENTARY SCHOOL #7A
	LAUSD-SOUTHGATE NEW EL SCL 7A PRK SITE
	LOS ANGELES UNIFIED SCHOOL DISTRICT
Alias Type:	Project Code (Site Code)
	Alternate Name
	Alternate Name
	Envirostor ID Number
	Alternate Name
	Alternate Name
APN:	NONE SPECIFIED
APN Description:	Not reported
Comments:	Not reported
Completed Area Name:	PROJECT WIDE
Completed Sub Area Name:	Not reported
Completed Document Type:	Preliminary Endangerment Assessment Report
Completed Date:	/ /
Completed Area Name:	PROJECT WIDE
Completed Sub Area Name:	Not reported
Completed Document Type:	Environmental Oversight Agreement
Completed Date:	/ /
Confirmed:	NONE SPECIFIED
Confirmed Description:	Not reported
Future Area Name:	Not reported
Future Sub Area Name:	Not reported
Future Document Type:	Not reported
Future Due Date:	Not reported
Media Affected:	NONE SPECIFIED
Media Affected Desc:	Not reported
Management Required:	NONE SPECIFIED
Management Required Desc:	Not reported
Potential:	NONE SPECIFIED
Potenital Description:	Not reported
Schedule Area Name:	Not reported
Schedule Sub Area Name:	Not reported
Schedule Document Type:	Not reported
Schedule Due Date:	Not reported
Schedule Revised Date:	Not reported
PastUse:	* EDUCATIONAL SERVICES

44 NW 1/4-1/2 2094 ft. | **J & J FORKLIFT SERVICE**
8955 ATLANTIC AVE S
SOUTH GATE, CA 90280 | **LUST** | **S103281975**
Cortese | **N/A**

Relative: Higher

Actual: 110 ft.

LUST:

Region:	STATE
Case Type:	Soil only
Cross Street:	FIRESTONE BLVD
Enf Type:	Not reported
Funding:	Not reported
How Discovered:	Tank Closure
How Stopped:	Not reported
Leak Cause:	UNK
Leak Source:	UNK
Global Id:	T0603705052
Stop Date:	1997-11-21 00:00:00
Confirm Leak:	Not reported
Workplan:	Not reported
Prelim Assess:	1997-11-21 00:00:00
Pollution Char:	1998-07-13 00:00:00
Remed Plan:	Not reported
Remed Action:	Not reported
Monitoring:	Not reported
Close Date:	1998-08-27 00:00:00
Discover Date:	1997-12-08 00:00:00
Enforcement Dt:	Not reported
Release Date:	1997-12-10 00:00:00
Review Date:	1998-04-24 00:00:00
Enter Date:	1998-01-23 00:00:00
MTBE Date:	Not reported
GW Qualifier:	Not reported
Soil Qualifier:	Not reported
Max MTBE GW ppb:	Not reported
Max MTBE Soil ppb:	6.0
County:	19
Org Name:	Not reported
Reg Board:	Los Angeles Region
Status:	Case Closed
Chemical:	Hydrocarbons
Contact Person:	Not reported
Responsible Party:	MR. GEORGE FRIGERIO
RP Address:	P.O. BOX 2344, CORSCIANA, TX 75151
Interim:	Not reported
Oversight Prgm:	LUST
MTBE Class:	*
MTBE Conc:	1
MTBE Fuel:	0
MTBE Tested:	MTBE Detected. Site tested for MTBE and MTBE detected
Staff:	EHI
Staff Initials:	JA
Lead Agency:	Regional Board
Local Agency:	19000
Hydr Basin #:	SAN FERNANDO VALLEY
Beneficial:	Not reported
Priority:	Not reported
Cleanup Fund Id:	Not reported
Work Suspended:	Not reported
Local Case #:	Not reported

J & J FORKLIFT SERVICE (Continued) **S103281975**

Case Number: R-11521
Qty Leaked: Not reported
Abate Method: Other
Operator: JIMMIE MEDOZA
Water System Name: Not reported
Well Name: Not reported
Distance To Lust: 0
Waste Discharge Global ID: Not reported
Waste Disch Assigned Name: Not reported
Summary: TPH=2700 PPM, MTBE=11PPB, B=0.29 PPM, T=12.4PPM, E=19PPM, X=150 PPM
04/01/98 - RPT ON LIMITED SUBSURFACE
ASSESSMENT

LUST:
Region: 4
Staff: EHI
County: Los Angeles
Local Agency: 19000
Lead Agency: Regional Board
Case Type: Soil
Status: Case Closed
Substance: Hydrocarbons
Cross Street: FIRESTONE BLVD
Global ID: T0603705052
Enforcement Type: Not reported
Date Leak Discovered: 12/8/1997
Date Leak Record Entered: 1/23/1998
How Leak Discovered: Tank Closure
How Leak Stopped: Not reported
Cause of Leak: UNK
Leak Source: UNK
Date Leak Stopped: 11/21/1997
Date Confirmation Began: Not reported
Operator: JIMMIE MEDOZA
Water System: Not reported
Well Name: Not reported
Approx. Dist To Production Well (ft): 249.1353200127265275482485711 2
Abatement Method Used at the Site: OT
Source of Cleanup Funding: OT
Date Leak First Reported: 12/10/1997
Preliminary Site Assessment Workplan Submitted: Not reported
Preliminary Site Assessment Began: 11/21/1997
Pollution Characterization Began: 7/13/1998
Remediation Plan Submitted: Not reported
Remedial Action Underway: Not reported
Post Remedial Action Monitoring Began: Not reported
Date the Case was Closed: 8/27/1998
Date Case Last Changed on Database: 4/24/1998
Enforcement Action Date: Not reported
Historical Max MTBE Date: Not reported
Hist Max MTBE Conc in Groundwater: Not reported
Hist Max MTBE Conc in Soil: 6
Significant Interim Remedial Action Taken: Not reported
GW Qualifier: Not reported
Soil Qualifier: Not reported
Organization: Not reported
Regional Board: 04

J & J FORKLIFT SERVICE (Continued) **S103281975**

Owner Contact: Not reported
Responsible Party: MR. GEORGE FRIGERIO
RP Address: P.O. BOX 2344, CORSCIANA, TX 75151
Program: LUST
Lat/Long: 33.9503956 / -1
Local Agency Staff: Not reported
Beneficial Use: Not reported
Priority: Not reported
Cleanup Fund Id: Not reported
Suspended: Not reported
Local Case No: Not reported
Substance Quantity: Not reported
Assigned Name: Not reported
W Global ID: Not reported
Summary: TPH=2700 PPM, MTBE=11PPB, B=0.29 PPM, T=12.4PPM, E=19PPM, X=150 PPM
04/01/98 - RPT ON
LIMITED SUBSURFACE ASSESSMENT

Cortese:
Region: CORTESE
Facility Addr2: 8955 ATLANTIC AVE S

---

45 NNE 1/4-1/2 2170 ft.

Relative: Higher

Actual: 108 ft.

REISNER METALS INC **CERCLIS** **1000383507**
5225 FIRESTONE PLACE **RCRA-SQG** **CAD008384307**
SOUTH GATE, CA 90280 **FINDS**
LOS ANGELES CO. HMS
HIST UST
SWEEPS UST

CERCLIS:
Site ID: 0904838
Federal Facility: Not a Federal Facility
NPL Status: Not on the NPL
Non NPL Status: Other Cleanup Activity: State-Lead Cleanup

CERCLIS Site Contact Name(s):
Contact Name: Matt Mitguard
Contact Tel: (415) 972-3096
Contact Title: Site Assessment Manager (SAM)

Contact Name: Jere Johnson
Contact Tel: (415) 972-3094
Contact Title: Site Assessment Manager (SAM)

Contact Name: Dawn Richmond
Contact Tel: (415) 972-3097
Contact Title: Site Assessment Manager (SAM)

Contact Name: Dan McMindes
Contact Tel: (415) 972-3401
Contact Title: Site Assessment Manager (SAM)

Site Description: Not reported

CERCLIS Assessment History:
Action: DISCOVERY
Date Started: Not reported

REISNER METALS INC (Continued) **1000383507**

Date Completed: 05/14/1993
Priority Level: Not reported

Action: SITE INSPECTION
Date Started: 02/01/1995
Date Completed: 07/17/1995
Priority Level: Low

Action: PRELIMINARY ASSESSMENT
Date Started: Not reported
Date Completed: 07/17/1995
Priority Level: Low

Action: SITE REASSESSMENT
Date Started: 08/15/2000
Date Completed: 06/30/2001
Priority Level: High

RCRAInfo:
Owner: WYMAN GORDON COMPANY
(415) 555-1212
EPA ID: CAD008384307

Contact: Not reported

Classification: Small Quantity Generator
TSDF Activities: Not reported

Violation Status: No violations found

FINDS:
Other Pertinent Environmental Activity Identified at Site

CERCLIS (Comprehensive Environmental Response, Compensation, and Liability Information System) is the Superfund database that is used to support management in all phases of the Superfund program. The system contains information on all aspects of hazardous waste sites, including an inventory of sites, planned and actual site activities, and financial information.

RCRAInfo is a national information system that supports the Resource Conservation and Recovery Act (RCRA) program through the tracking of events and activities related to facilities that generate, transport, and treat, store, or dispose of hazardous waste. RCRAInfo allows RCRA program staff to track the notification, permit, compliance, and corrective action activities required under RCRA.

LOS ANGELES CO. HMS:
Region: LA
Facility Id: 013712-014134
Facility Status: Removed
Area: 2J

REISNER METALS INC (Continued) **1000383507**

Permit Number: Not reported
Permit Status: Not reported
Facility Type: Not reported

HIST UST:

Region:	STATE
Facility ID:	00000055532
Tank Num:	001
Container Num:	1
Year Installed:	1976
Tank Capacity:	00002000
Facility Type:	Other
Other Type:	FORGE SHOP
Total Tanks:	0002
Tank Used for:	PRODUCT
Type of Fuel:	REGULAR
Tank Construction:	1/4 inches
Leak Detection:	None
Contact Name:	Not reported
Telephone:	2135642431
Owner Name:	REISNER METALS, INC.
Owner Address:	5225 E. FIRESTONE PLACE
Owner City,St,Zip:	SOUTH GATE, CA 90280

Region:	STATE
Facility ID:	00000055532
Tank Num:	002
Container Num:	1
Year Installed:	1980
Tank Capacity:	00005000
Facility Type:	Other
Other Type:	FORGE SHOP
Total Tanks:	0002
Tank Used for:	PRODUCT
Type of Fuel:	REGULAR
Tank Construction:	1/4 inches
Leak Detection:	None
Contact Name:	Not reported
Telephone:	2135642431
Owner Name:	REISNER METALS, INC.
Owner Address:	5225 E. FIRESTONE PLACE
Owner City,St,Zip:	SOUTH GATE, CA 90280

SWEEPS UST:

Status:	A
Comp Number:	14134
Number:	9
Board Of Equalization:	Not reported
Ref Date:	06-30-89
Act Date:	Not reported
Created Date:	06-30-89
Tank Status:	Not reported
Owner Tank Id:	Not reported
Swrcb Tank Id:	Not reported
Actv Date:	Not reported
Capacity:	Not reported

REISNER METALS INC (Continued) **1000383507**

Tank Use: Not reported
Stg: Not reported
Content: Not reported
Number Of Tanks: Not reported

---

46 SSW 1/4-1/2 2195 ft. **CALIFORNIA TRUCKING SALES** **CERCLIS** **1007985415**
5145 CHAKEMICO ST. **CAN000906116**
SOUTH GATE, CA 90280

Relative: Lower
Actual: 100 ft.

CERCLIS:
Site ID: 0906116
Federal Facility: Not a Federal Facility
NPL Status: Not on the NPL
Non NPL Status: PA Start Needed

CERCLIS Site Contact Name(s):
Contact Name: Dawn Richmond
Contact Tel: (415) 972-3097
Contact Title: Site Assessment Manager (SAM)

Contact Name: Matt Mitguard
Contact Tel: (415) 972-3096
Contact Title: Site Assessment Manager (SAM)

Site Description: Not reported

---

47 SSE 1/4-1/2 2323 ft. **BCO - UNIVERSAL CAST IRON** **SLIC** **S103547104**
5404 TWEEDY **N/A**
SOUTH GATE, CA 90280

Relative: Lower
Actual: 95 ft.

SLIC:
Region: 4
Facility Status: Inactive
SLIC: 0460
Substance: TPH/V
Staff: Jenny Au

I48 NNW 1/4-1/2 2347 ft. **MONDO CHROME (FORMER)** **SLIC** **S105911496**
4933 FIRESTONE **N/A**
SOUTH GATE, CA 90280

Site 1 of 2 in cluster I

Relative: Higher
Actual: 111 ft.

SLIC:
Region: 4
Facility Status: Site Assessment
SLIC: 0760
Substance: VOCs
Staff: MZ

I49
NNW
1/4-1/2
2359 ft.

Relative:
Higher

Actual:
111 ft.

MONDO CHROME FACILITY (FORMER)
4933 FIRESTONE BLVD
SOUTH GATE, CA

SLIC **S106483925**
N/A

Site 2 of 2 in cluster I

SLIC:

Region:	STATE
Global Id:	SL2043G1564
Assigned Name:	SLICSITE
Lead Agency Contact:	MOHAMMAD ZAIDI
Lead Agency:	LOS ANGELES RWQCB (REGION 4)
Lead Agency Case Number:	0760
Responsible Party:	Tedesco Leasing Partnership
Recent Dtw:	Not reported
Substance Released:	CR, MET, PCE, TCE, VOC
Facility Status:	**Not reported**

50
South
1/4-1/2
2460 ft.

Relative:
Lower

Actual:
97 ft.

RIVERTON STEEL CONSTRUCTION
10130 ADELLA AVE
SOUTH GATE, CA 90280

LUST **S100357034**
Cortese **N/A**
LA Co. Site Mitigation
CDL
SWEEPS UST

LUST:

Region:	STATE
Case Type:	Other ground water affected
Cross Street:	Not reported
Enf Type:	Not reported
Funding:	Federal
How Discovered:	Not reported
How Stopped:	Not reported
Leak Cause:	UNK
Leak Source:	UNK
Global Id:	T0603704293
Stop Date:	Not reported
Confirm Leak:	Not reported
Workplan:	Not reported
Prelim Assess:	Not reported
Pollution Char:	Not reported
Remed Plan:	Not reported
Remed Action:	Not reported
Monitoring:	Not reported
Close Date:	1996-09-06 00:00:00
Discover Date:	Not reported
Enforcement Dt:	Not reported
Release Date:	1992-05-27 00:00:00
Review Date:	1996-10-23 00:00:00
Enter Date:	1992-08-14 00:00:00
MTBE Date:	Not reported
GW Qualifier:	Not reported
Soil Qualifier:	Not reported
Max MTBE GW ppb:	Not reported
Max MTBE Soil ppb:	Not reported
County:	19
Org Name:	Not reported
Reg Board:	Los Angeles Region
Status:	Case Closed
Chemical:	Gasoline
Contact Person:	Not reported

RIVERTON STEEL CONSTRUCTION (Continued) **S100357034**

Responsible Party: GREENSTONE DEVELOPMENT CO
RP Address: 511 W. PALM DR., SUITE 220, PLACENTIA CA 92670 L
Interim: Not reported
Oversight Prgm: LUST
MTBE Class: *
MTBE Conc: 0
MTBE Fuel: 1
MTBE Tested: Site NOT Tested for MTBE.Includes Unknown and Not Analyzed.
Staff: YR
Staff Initials: JA
Lead Agency: Regional Board
Local Agency: 19000
Hydr Basin #: SAN FERNANDO VALLEY
Beneficial: Not reported
Priority: Not reported
Cleanup Fund Id: Not reported
Work Suspended: Not reported
Local Case #: Not reported
Case Number: I-15336
Qty Leaked: Not reported
Abate Method: Not reported
Operator: Not reported
Water System Name: Not reported
Well Name: Not reported
Distance To Lust: 0
Waste Discharge Global ID: Not reported
Waste Disch Assigned Name: Not reported
Summary: 10/23/96 MONITORING WELL ABANDONMENT

LUST:
Region: 4
Staff: UNK
County: Los Angeles
Local Agency: 19000
Lead Agency: Regional Board
Case Type: Groundwater
Status: Case Closed
Substance: Gasoline
Cross Street: Not reported
Global ID: T0603704293
Enforcement Type: Not reported
Date Leak Discovered: Not reported
Date Leak Record Entered: 8/14/1992
How Leak Discovered: Not reported
How Leak Stopped: Not reported
Cause of Leak: UNK
Leak Source: UNK
Date Leak Stopped: Not reported
Date Confirmation Began: Not reported
Operator: Not reported
Water System: Not reported
Well Name: Not reported
Approx. Dist To Production Well (ft): 2175.1418691434873088635642234
Abatement Method Used at the Site: Not reported
Source of Cleanup Funding: F
Date Leak First Reported: 5/27/1992
Preliminary Site Assessment Workplan Submitted: Not reported

RIVERTON STEEL CONSTRUCTION (Continued) **S100357034**

Preliminary Site Assessment Began:	Not reported
Pollution Characterization Began:	Not reported
Remediation Plan Submitted:	Not reported
Remedial Action Underway:	Not reported
Post Remedial Action Monitoring Began:	Not reported
Date the Case was Closed:	9/6/1996
Date Case Last Changed on Database:	10/23/1996
Enforcement Action Date:	Not reported
Historical Max MTBE Date:	Not reported
Hist Max MTBE Conc in Groundwater:	Not reported
Hist Max MTBE Conc in Soil:	Not reported
Significant Interim Remedial Action Taken:	Not reported
GW Qualifier:	Not reported
Soil Qualifier:	Not reported
Organization:	Not reported
Regional Board:	04
Owner Contact:	Not reported
Responsible Party:	GREENSTONE DEVELOPMENT CO
RP Address:	511 W. PALM DR., SUITE 220, PLACENTIA CA 92670
Program:	LUST
Lat/Long:	33.9391048 / -1
Local Agency Staff:	Not reported
Beneficial Use:	Not reported
Priority:	Not reported
Cleanup Fund Id:	Not reported
Suspended:	Not reported
Local Case No:	Not reported
Substance Quantity:	Not reported
Assigned Name:	Not reported
W Global ID:	Not reported
Summary:	10/23/96 MONITORING WELL ABANDONMENT

Cortese:

Region:	CORTESE
Facility Addr2:	Not reported

LA Co. Site Mitigation:

Facility ID:	RO0010590
Site ID:	SD0010590
Abated:	Yes
Assigned To:	Don Thompson
Entered Date:	05/11/2004
Abated Date:	01/04/1999

CDL:

Facility ID:	199902137
Date:	1999-02-24 00:00:00
Abandoned Waste:	Yes
Illegal Drug Lab:	Not reported
Mobile Lab:	Not reported

SWEEPS UST:

Status:	Not reported
Comp Number:	15336
Number:	Not reported

RIVERTON STEEL CONSTRUCTION (Continued) **S100357034**

Board Of Equalization:	Not reported
Ref Date:	Not reported
Act Date:	Not reported
Created Date:	Not reported
Tank Status:	Not reported
Owner Tank Id:	Not reported
Swrcb Tank Id:	19-000-015336-000001
Actv Date:	Not reported
Capacity:	10000
Tank Use:	PETROLEUM
Stg:	PRODUCT
Content:	Not reported
Number Of Tanks:	1

51
NNW
1/4-1/2
2612 ft.

SHELL SERVICE STATION
8901 ATLANTIC AVE
SOUTH GATE, CA 90280

LUST **S106116315**
N/A

Relative:
Higher

Actual:
111 ft.

LUST:

Region:	STATE
Case Type:	Other ground water affected
Cross Street:	FIRESTONE BLVD
Enf Type:	CLOS
Funding:	Not reported
How Discovered:	OM
How Stopped:	Not reported
Leak Cause:	UNK
Leak Source:	UNK
Global Id:	T0603799315
Stop Date:	Not reported
Confirm Leak:	Not reported
Workplan:	Not reported
Prelim Assess:	2001-10-09 00:00:00
Pollution Char:	Not reported
Remed Plan:	Not reported
Remed Action:	Not reported
Monitoring:	Not reported
Close Date:	2005-09-09 00:00:00
Discover Date:	2001-10-02 00:00:00
Enforcement Dt:	Not reported
Release Date:	2001-10-09 00:00:00
Review Date:	Not reported
Enter Date:	Not reported
MTBE Date:	2005-05-17 00:00:00
GW Qualifier:	Not reported
Soil Qualifier:	Not reported
Max MTBE GW ppb:	2.2
Max MTBE Soil ppb:	Not reported
County:	19
Org Name:	Not reported
Reg Board:	Los Angeles Region
Status:	Case Closed
Chemical:	Gasoline
Contact Person:	Not reported
Responsible Party:	BRAD CLARK
RP Address:	911 S. PRIMROSE AVE., SUITE K
Interim:	Not reported

SHELL SERVICE STATION (Continued) **S106116315**

Oversight Prgm: LUST
MTBE Class: Not reported
MTBE Conc: 1
MTBE Fuel: 1
MTBE Tested: MTBE Detected. Site tested for MTBE and MTBE detected
Staff: AT
Staff Initials: Not reported
Lead Agency: Regional Board
Local Agency: 19000
Hydr Basin #: SAN FERNANDO VALLEY
Beneficial: Not reported
Priority: Not reported
Cleanup Fund Id: Not reported
Work Suspended: Not reported
Local Case #: 011340-026326
Case Number: R-26326
Qty Leaked: Not reported
Abate Method: Not reported
Operator: Not reported
Water System Name: Not reported
Well Name: Not reported
Distance To Lust: 0
Waste Discharge Global ID: Not reported
Waste Disch Assigned Name: Not reported
Summary: Haz Mat incident report filed

LUST:
Region: 4
Staff: AT
County: Los Angeles
Local Agency: 19000
Lead Agency: Regional Board
Case Type: Groundwater
Status: Preliminary site assessment underway
Substance: Gasoline
Cross Street: FIRESTONE BLVD
Global ID: T0603799315
Enforcement Type: DLSEL
Date Leak Discovered: 10/2/2001
Date Leak Record Entered: Not reported
How Leak Discovered: OM
How Leak Stopped: Not reported
Cause of Leak: UNK
Leak Source: UNK
Date Leak Stopped: Not reported
Date Confirmation Began: Not reported
Operator: Not reported
Water System: Not reported
Well Name: Not reported
Approx. Dist To Production Well (ft): 584.3958038103643892964558192 9
Abatement Method Used at the Site: Not reported
Source of Cleanup Funding: Not reported
Date Leak First Reported: 10/9/2001
Preliminary Site Assessment Workplan Submitted: Not reported
Preliminary Site Assessment Began: 10/9/2001
Pollution Characterization Began: Not reported
Remediation Plan Submitted: Not reported

SHELL SERVICE STATION (Continued) **S106116315**

Remedial Action Underway:	Not reported
Post Remedial Action Monitoring Began:	Not reported
Date the Case was Closed:	Not reported
Date Case Last Changed on Database:	Not reported
Enforcement Action Date:	Not reported
Historical Max MTBE Date:	2/23/2004
Hist Max MTBE Conc in Groundwater:	1
Hist Max MTBE Conc in Soil:	Not reported
Significant Interim Remedial Action Taken:	Not reported
GW Qualifier:	ND
Soil Qualifier:	Not reported
Organization:	Not reported
Regional Board:	04
Owner Contact:	Not reported
Responsible Party:	Not reported
RP Address:	Not reported
Program:	LUST
Lat/Long:	33.951603 / -1
Local Agency Staff:	Not reported
Beneficial Use:	Not reported
Priority:	Not reported
Cleanup Fund Id:	Not reported
Suspended:	Not reported
Local Case No:	011340-026326
Substance Quantity:	Not reported
Assigned Name:	Not reported
W Global ID:	Not reported
Summary:	Haz Mat incident report filed

52
ESE
1/2-1
3326 ft.

Relative:
Lower

Actual:
104 ft.

GUARDSMAN CHEMICALS INC
9845 MILLER WAY
LOS ANGELES, CA 90069

CERCLIS **1000354837**
FINDS **CAD000096305**
HAZNET
LUST
Cortese
RCRA-LQG
SLIC
CORRACTS
HIST UST
EMI
SWEEPS UST

CERCLIS:

Site ID:	0903291
Federal Facility:	Not a Federal Facility
NPL Status:	Not on the NPL
Non NPL Status:	Site Reassessment Start Needed

CERCLIS Site Contact Name(s):

Contact Name:	Matt Mitguard
Contact Tel:	(415) 972-3096
Contact Title:	Site Assessment Manager (SAM)
Contact Name:	Jere Johnson
Contact Tel:	(415) 972-3094
Contact Title:	Site Assessment Manager (SAM)
Contact Name:	Dawn Richmond

GUARDSMAN CHEMICALS INC (Continued) **1000354837**

Contact Tel: (415) 972-3097
Contact Title: Site Assessment Manager (SAM)

Contact Name: Dan McMindes
Contact Tel: (415) 972-3401
Contact Title: Site Assessment Manager (SAM)

Site Description: Not reported

CERCLIS Assessment History:
Action: DISCOVERY
Date Started: Not reported
Date Completed: 01/01/1991
Priority Level: Not reported

Action: PRELIMINARY ASSESSMENT
Date Started: Not reported
Date Completed: 09/06/1991
Priority Level: Deferred to RCRA (Subtitle C)

FINDS:
Other Pertinent Environmental Activity Identified at Site

The NEI (National Emissions Inventory) database contains information on stationary and mobile sources that emit criteria air pollutants and their precursors, as well as hazardous air pollutants (HAPs).

CERCLIS (Comprehensive Environmental Response, Compensation, and Liability Information System) is the Superfund database that is used to support management in all phases of the Superfund program. The system contains information on all aspects of hazardous waste sites, including an inventory of sites, planned and actual site activities, and financial information.

RCRAInfo is a national information system that supports the Resource Conservation and Recovery Act (RCRA) program through the tracking of events and activities related to facilities that generate, transport, and treat, store, or dispose of hazardous waste. RCRAInfo allows RCRA program staff to track the notification, permit, compliance, and corrective action activities required under RCRA.

TRIS (Toxics Release Inventory System) contains information from facilities on the amounts of over 300 listed toxic chemicals that these facilities release directly to air, water, land, or that are transported off-site.

HAZNET:
Gepaid: CAL000294562
Contact: ALLEN STEGMAN
Telephone: 6128517295

GUARDSMAN CHEMICALS INC (Continued) **1000354837**

Facility Addr2:	Not reported
Mailing Name:	Not reported
Mailing Address:	1101 S 3RD ST
Mailing City,St,Zip:	MINNEAPOLIS, MN 55415
Gen County:	Los Angeles
TSD EPA ID:	CAD099452708
TSD County:	Los Angeles
Waste Category:	Waste oil and mixed oil
Disposal Method:	Recycler
Tons:	0.22
Facility County:	Not reported

Gepaid:	CAC002332825
Contact:	RON BUTLER
Telephone:	5629275511
Facility Addr2:	Not reported
Mailing Name:	Not reported
Mailing Address:	PO BOX 668
Mailing City,St,Zip:	DOWNEY, CA 902410000
Gen County:	Los Angeles
TSD EPA ID:	CAD009007626
TSD County:	Los Angeles
Waste Category:	Asbestos-containing waste
Disposal Method:	Disposal, Land Fill
Tons:	51.4108
Facility County:	Los Angeles

Gepaid:	CAC002517127
Contact:	ALLEN STEGMAN-CORP ENV MGR
Telephone:	9724857156
Facility Addr2:	Not reported
Mailing Name:	Not reported
Mailing Address:	701 S SHILOH RD
Mailing City,St,Zip:	GARLAND, TX 750420000
Gen County:	Los Angeles
TSD EPA ID:	Not reported
TSD County:	Los Angeles
Waste Category:	Unspecified organic liquid mixture
Disposal Method:	Treatment, Tank
Tons:	2.24
Facility County:	Not reported

Gepaid:	CAC002517127
Contact:	ALLEN STEGMAN-CORP ENV MGR
Telephone:	9724857156
Facility Addr2:	Not reported
Mailing Name:	Not reported
Mailing Address:	701 S SHILOH RD
Mailing City,St,Zip:	GARLAND, TX 750420000
Gen County:	Los Angeles
TSD EPA ID:	Not reported
TSD County:	Los Angeles
Waste Category:	Other organic solids
Disposal Method:	Transfer Station
Tons:	11.20
Facility County:	Not reported

GUARDSMAN CHEMICALS INC (Continued) **1000354837**

Click this hyperlink while viewing on your computer to access
-1 additional CA_HAZNET: record(s) in the EDR Site Report.

LUST:

Region:	STATE
Case Type:	Soil only
Cross Street:	GARFIELD/STEWART/GRY
Enf Type:	Not reported
Funding:	State
How Discovered:	Tank Closure
How Stopped:	Not reported
Leak Cause:	Not reported
Leak Source:	Not reported
Global Id:	T0603703793
Stop Date:	1988-04-20 00:00:00
Confirm Leak:	Not reported
Workplan:	Not reported
Prelim Assess:	Not reported
Pollution Char:	1992-02-06 00:00:00
Remed Plan:	Not reported
Remed Action:	Not reported
Monitoring:	Not reported
Close Date:	Not reported
Discover Date:	1988-05-06 00:00:00
Enforcement Dt:	Not reported
Release Date:	1988-06-15 00:00:00
Review Date:	2001-03-29 00:00:00
Enter Date:	1988-07-21 00:00:00
MTBE Date:	Not reported
GW Qualifier:	Not reported
Soil Qualifier:	Not reported
Max MTBE GW ppb:	Not reported
Max MTBE Soil ppb:	Not reported
County:	19
Org Name:	Not reported
Reg Board:	Los Angeles Region
Status:	Pollution Characterization
Chemical:	Solvents
Contact Person:	Not reported
Responsible Party:	LILLY INDUSTRIES
RP Address:	200 W. 103RD ST., INDIAPOLIS, INDIANA 46225
Interim:	Not reported
Oversight Prgm:	Spills, Leaks, Investigations and Cleanup UST
MTBE Class:	*
MTBE Conc:	0
MTBE Fuel:	0
MTBE Tested:	MTBE Detected. Site tested for MTBE and MTBE detected
Staff:	SLC
Staff Initials:	JA
Lead Agency:	Regional Board
Local Agency:	19000
Hydr Basin #:	SAN FERNANDO VALLEY
Beneficial:	Not reported
Priority:	Not reported
Cleanup Fund Id:	Not reported
Work Suspended:	Not reported
Local Case #:	Not reported

GUARDSMAN CHEMICALS INC (Continued) **1000354837**

Case Number: I-11398
Qty Leaked: Not reported
Abate Method: Not reported
Operator: WILLIAMS, ROY L.
Water System Name: Not reported
Well Name: Not reported
Distance To Lust: 0
Waste Discharge Global ID: Not reported
Waste Disch Assigned Name: Not reported
Summary: NO PETROLEUM UST'S ONSITE; 7/24/00 WP FOR A LIMITED SUBSURFACE SOIL & GW INVESTIGATION; 2/15/01 TANK CLOSURE RPT; 3/29/01 WP FOR LIMITED SUBSURFACE SOIL & GW INVESTIGATION

LUST:
Region: 4
Staff: SLC
County: Los Angeles
Local Agency: 19000
Lead Agency: Regional Board
Case Type: Soil
Status: Pollution Characterization
Substance: Solvents
Cross Street: GARFIELD/STEWART/GRY
Global ID: T0603703793
Enforcement Type: Not reported
Date Leak Discovered: 5/6/1988
Date Leak Record Entered: 7/21/1988
How Leak Discovered: Tank Closure
How Leak Stopped: Not reported
Cause of Leak: Not reported
Leak Source: Not reported
Date Leak Stopped: 4/20/1988
Date Confirmation Began: Not reported
Operator: WILLIAMS, ROY L.
Water System: Not reported
Well Name: Not reported
Approx. Dist To Production Well (ft): 1912.8882827181406643334134665
Abatement Method Used at the Site: Not reported
Source of Cleanup Funding: S
Date Leak First Reported: 6/15/1988
Preliminary Site Assessment Workplan Submitted: Not reported
Preliminary Site Assessment Began: Not reported
Pollution Characterization Began: 2/6/1992
Remediation Plan Submitted: Not reported
Remedial Action Underway: Not reported
Post Remedial Action Monitoring Began: Not reported
Date the Case was Closed: Not reported
Date Case Last Changed on Database: 3/29/2001
Enforcement Action Date: Not reported
Historical Max MTBE Date: Not reported
Hist Max MTBE Conc in Groundwater: Not reported
Hist Max MTBE Conc in Soil: Not reported
Significant Interim Remedial Action Taken: Not reported
GW Qualifier: Not reported
Soil Qualifier: Not reported
Organization: Not reported
Regional Board: 04

GUARDSMAN CHEMICALS INC (Continued) **1000354837**

Owner Contact: Not reported
Responsible Party: LILLY INDUSTRIES
RP Address: 200 W. 103RD ST., INDIAPOLIS, INDIANA 46225
Program: SLIC
Lat/Long: 33.9418196 / -1
Local Agency Staff: Not reported
Beneficial Use: Not reported
Priority: Not reported
Cleanup Fund Id: Not reported
Suspended: Not reported
Local Case No: Not reported
Substance Quantity: Not reported
Assigned Name: Not reported
W Global ID: Not reported
Summary: NO PETROLEUM UST'S ONSITE; 7/24/00 WP FOR A LIMITED SUBSURFACE SOIL & GW INVESTIGATION; 2/15/01 TANK CLOSURE RPT; 3/29/01 WP FOR LIMITED SUBSURFACE SOIL & GW INVESTIGATION

Cortese:
Region: CORTESE
Facility Addr2: 9845 MILLER WY

RCRAInfo Corrective Action Summary:
Event: CA Prioritization, Facility or area was assigned a medium corrective action priority.
Event Date: 08/29/1991

RCRAInfo:
Owner: GUARDSMAN CHEMICALS INC
(616) 957-2600
EPA ID: CAD000096305

Contact: Not reported

Classification: Large Quantity Generator
TSDF Activities: Not reported

Violation Status: Violations exist

Regulation Violated: 262.10-12.A
Area of Violation: GENERATOR-ALL REQUIREMENTS (OVERSIGHT)
Date Violation Determined: 05/06/1992
Actual Date Achieved Compliance: 06/30/1994

Regulation Violated: 264.140-150.H
Area of Violation: TSD-FINANCIAL RESPONSIBILITY REQUIREMENTS
Date Violation Determined: 03/01/1988
Actual Date Achieved Compliance: Not reported

Enforcement Action: WRITTEN INFORMAL
Enforcement Action Date: 10/17/1986
Penalty Type: Not reported

Regulation Violated: 262.10-12.A
Area of Violation: GENERATOR-ALL REQUIREMENTS (OVERSIGHT)
Date Violation Determined: 08/10/1986
Actual Date Achieved Compliance: 08/10/1986

Enforcement Action: WRITTEN INFORMAL
Enforcement Action Date: 09/02/1986

GUARDSMAN CHEMICALS INC (Continued) **1000354837**

Penalty Type: Not reported

Regulation Violated: 262.10-12.A
Area of Violation: GENERATOR-ALL REQUIREMENTS (OVERSIGHT)
Date Violation Determined: 04/21/1986
Actual Date Achieved Compliance: 08/10/1986

Enforcement Action: WRITTEN INFORMAL
Enforcement Action Date: 04/21/1986
Penalty Type: Not reported

Enforcement Action: WRITTEN INFORMAL
Enforcement Action Date: 05/13/1986
Penalty Type: Not reported

Regulation Violated: 262.10-12.A
Area of Violation: GENERATOR-ALL REQUIREMENTS (OVERSIGHT)
Date Violation Determined: 05/29/1984
Actual Date Achieved Compliance: 08/10/1986

Enforcement Action: WRITTEN INFORMAL
Enforcement Action Date: 05/29/1984
Penalty Type: Not reported

Penalty Summary:

Penalty Description	Penalty Date	Penalty Amount	Lead Agency
Final Monetary Penalty	7/20/1992	17000	STATE
Proposed Monetary Penalty	7/20/1992	23000	STATE

There are 5 violation record(s) reported at this site:

Evaluation	Area of Violation	Date of Compliance
Compliance Evaluation Inspection	GENERATOR-ALL REQUIREMENTS (OVERSIGHT)	19940630
Financial Record Review	TSD-FINANCIAL RESPONSIBILITY REQUIREMENTS	
Financial Record Review	GENERATOR-ALL REQUIREMENTS (OVERSIGHT)	19860810
Non-Financial Record Review	GENERATOR-ALL REQUIREMENTS (OVERSIGHT)	19860810
Compliance Evaluation Inspection	GENERATOR-ALL REQUIREMENTS (OVERSIGHT)	19860810

SLIC:

Region: STATE
Global Id: SLT43693691
Assigned Name: SLICSITE
Lead Agency Contact: MOHAMMAD ZAIDI
Lead Agency: LOS ANGELES RWQCB (REGION 4)
Lead Agency Case Number: 1060
Responsible Party: Valspar Corp.
Recent Dtw: Not reported
Substance Released: Not reported
Facility Status: Pollution Characterization

CORRACTS:

EPA ID: CAD000096305
EPA Region: 09
Area Name: ENTIRE FACILITY
Actual Date: 08/29/1991
Action: CA075ME - CA Prioritization, Facility or area was assigned a medium corrective action priority

GUARDSMAN CHEMICALS INC (Continued) **1000354837**

NAICS Code(s): Not reported

HIST UST:

Region: STATE
Facility ID: 00000020997
Tank Num: 001
Container Num: 1
Year Installed: 1960
Tank Capacity: 00012000
Facility Type: Other
Other Type: MFG. OF IND. COATING
Total Tanks: 0023
Tank Used for: PRODUCT
Type of Fuel: Not reported
Tank Construction: Not reported
Leak Detection: Visual, Stock Inventor
Contact Name: MMICHAEL GILDON
Telephone: 2139275501
Owner Name: GUARDSMAN CHEMICALS, INC.
Owner Address: 2960 LUCERNE DRIVE S.E.
Owner City,St,Zip: GRAND RAPIDS, MI 49501

Region: STATE
Facility ID: 00000020997
Tank Num: 002
Container Num: 2
Year Installed: 1960
Tank Capacity: 00012000
Facility Type: Other
Other Type: MFG. OF IND. COATING
Total Tanks: 0023
Tank Used for: PRODUCT
Type of Fuel: Not reported
Tank Construction: Not reported
Leak Detection: Visual, Stock Inventor
Contact Name: MMICHAEL GILDON
Telephone: 2139275501
Owner Name: GUARDSMAN CHEMICALS, INC.
Owner Address: 2960 LUCERNE DRIVE S.E.
Owner City,St,Zip: GRAND RAPIDS, MI 49501

Region: STATE
Facility ID: 00000020997
Tank Num: 003
Container Num: 3
Year Installed: 1960
Tank Capacity: 00004000
Facility Type: Other
Other Type: MFG. OF IND. COATING
Total Tanks: 0023
Tank Used for: PRODUCT
Type of Fuel: Not reported
Tank Construction: Not reported
Leak Detection: Visual, Stock Inventor
Contact Name: MMICHAEL GILDON
Telephone: 2139275501
Owner Name: GUARDSMAN CHEMICALS, INC.

GUARDSMAN CHEMICALS INC (Continued) **1000354837**

Owner Address: 2960 LUCERNE DRIVE S.E.
Owner City,St,Zip: GRAND RAPIDS, MI 49501

Region: STATE
Facility ID: 00000020997
Tank Num: 004
Container Num: 4
Year Installed: 1960
Tank Capacity: 00004000
Facility Type: Other
Other Type: MFG. OF IND. COATING
Total Tanks: 0023
Tank Used for: PRODUCT
Type of Fuel: Not reported
Tank Construction: Not reported
Leak Detection: Visual, Stock Inventor
Contact Name: MMICHAEL GILDON
Telephone: 2139275501
Owner Name: GUARDSMAN CHEMICALS, INC.
Owner Address: 2960 LUCERNE DRIVE S.E.
Owner City,St,Zip: GRAND RAPIDS, MI 49501

Region: STATE
Facility ID: 00000020997
Tank Num: 005
Container Num: 5
Year Installed: 1960
Tank Capacity: 00004000
Facility Type: Other
Other Type: MFG. OF IND. COATING
Total Tanks: 0023
Tank Used for: PRODUCT
Type of Fuel: Not reported
Tank Construction: Not reported
Leak Detection: Visual, Stock Inventor
Contact Name: MMICHAEL GILDON
Telephone: 2139275501
Owner Name: GUARDSMAN CHEMICALS, INC.
Owner Address: 2960 LUCERNE DRIVE S.E.
Owner City,St,Zip: GRAND RAPIDS, MI 49501

Region: STATE
Facility ID: 00000020997
Tank Num: 006
Container Num: 6
Year Installed: 1960
Tank Capacity: 00004000
Facility Type: Other
Other Type: MFG. OF IND. COATING
Total Tanks: 0023
Tank Used for: PRODUCT
Type of Fuel: Not reported
Tank Construction: Not reported
Leak Detection: Visual, Stock Inventor
Contact Name: MMICHAEL GILDON
Telephone: 2139275501
Owner Name: GUARDSMAN CHEMICALS, INC.

GUARDSMAN CHEMICALS INC (Continued) **1000354837**

Owner Address: 2960 LUCERNE DRIVE S.E.
Owner City,St,Zip: GRAND RAPIDS, MI 49501

Region: STATE
Facility ID: 00000020997
Tank Num: 007
Container Num: 7
Year Installed: 1960
Tank Capacity: 00004000
Facility Type: Other
Other Type: MFG. OF IND. COATING
Total Tanks: 0023
Tank Used for: PRODUCT
Type of Fuel: Not reported
Tank Construction: Not reported
Leak Detection: Visual, Stock Inventor
Contact Name: MMICHAEL GILDON
Telephone: 2139275501
Owner Name: GUARDSMAN CHEMICALS, INC.
Owner Address: 2960 LUCERNE DRIVE S.E.
Owner City,St,Zip: GRAND RAPIDS, MI 49501

Region: STATE
Facility ID: 00000020997
Tank Num: 008
Container Num: 8
Year Installed: 1960
Tank Capacity: 00004000
Facility Type: Other
Other Type: MFG. OF IND. COATING
Total Tanks: 0023
Tank Used for: PRODUCT
Type of Fuel: Not reported
Tank Construction: Not reported
Leak Detection: Visual, Stock Inventor
Contact Name: MMICHAEL GILDON
Telephone: 2139275501
Owner Name: GUARDSMAN CHEMICALS, INC.
Owner Address: 2960 LUCERNE DRIVE S.E.
Owner City,St,Zip: GRAND RAPIDS, MI 49501

Region: STATE
Facility ID: 00000020997
Tank Num: 009
Container Num: 9
Year Installed: 1960
Tank Capacity: 00002000
Facility Type: Other
Other Type: MFG. OF IND. COATING
Total Tanks: 0023
Tank Used for: PRODUCT
Type of Fuel: Not reported
Tank Construction: Not reported
Leak Detection: Visual, Stock Inventor
Contact Name: MMICHAEL GILDON
Telephone: 2139275501
Owner Name: GUARDSMAN CHEMICALS, INC.

GUARDSMAN CHEMICALS INC (Continued) **1000354837**

Owner Address: 2960 LUCERNE DRIVE S.E.
Owner City,St,Zip: GRAND RAPIDS, MI 49501

Region: STATE
Facility ID: 00000020997
Tank Num: 010
Container Num: 10
Year Installed: 1960
Tank Capacity: 00002000
Facility Type: Other
Other Type: MFG. OF IND. COATING
Total Tanks: 0023
Tank Used for: PRODUCT
Type of Fuel: Not reported
Tank Construction: Not reported
Leak Detection: Visual, Stock Inventor
Contact Name: MMICHAEL GILDON
Telephone: 2139275501
Owner Name: GUARDSMAN CHEMICALS, INC.
Owner Address: 2960 LUCERNE DRIVE S.E.
Owner City,St,Zip: GRAND RAPIDS, MI 49501

Region: STATE
Facility ID: 00000020997
Tank Num: 011
Container Num: 11
Year Installed: 1960
Tank Capacity: 00003000
Facility Type: Other
Other Type: MFG. OF IND. COATING
Total Tanks: 0023
Tank Used for: PRODUCT
Type of Fuel: Not reported
Tank Construction: Not reported
Leak Detection: Visual, Stock Inventor
Contact Name: MMICHAEL GILDON
Telephone: 2139275501
Owner Name: GUARDSMAN CHEMICALS, INC.
Owner Address: 2960 LUCERNE DRIVE S.E.
Owner City,St,Zip: GRAND RAPIDS, MI 49501

Region: STATE
Facility ID: 00000020997
Tank Num: 012
Container Num: 12
Year Installed: 1960
Tank Capacity: 00003000
Facility Type: Other
Other Type: MFG. OF IND. COATING
Total Tanks: 0023
Tank Used for: PRODUCT
Type of Fuel: Not reported
Tank Construction: Not reported
Leak Detection: Visual, Stock Inventor
Contact Name: MMICHAEL GILDON
Telephone: 2139275501
Owner Name: GUARDSMAN CHEMICALS, INC.

GUARDSMAN CHEMICALS INC (Continued) **1000354837**

Owner Address: 2960 LUCERNE DRIVE S.E.
Owner City,St,Zip: GRAND RAPIDS, MI 49501

Region: STATE
Facility ID: 00000020997
Tank Num: 013
Container Num: 13
Year Installed: 1960
Tank Capacity: 00003000
Facility Type: Other
Other Type: MFG. OF IND. COATING
Total Tanks: 0023
Tank Used for: PRODUCT
Type of Fuel: Not reported
Tank Construction: Not reported
Leak Detection: Visual, Stock Inventor
Contact Name: MMICHAEL GILDON
Telephone: 2139275501
Owner Name: GUARDSMAN CHEMICALS, INC.
Owner Address: 2960 LUCERNE DRIVE S.E.
Owner City,St,Zip: GRAND RAPIDS, MI 49501

Region: STATE
Facility ID: 00000020997
Tank Num: 014
Container Num: 14
Year Installed: 1960
Tank Capacity: 00003000
Facility Type: Other
Other Type: MFG. OF IND. COATING
Total Tanks: 0023
Tank Used for: PRODUCT
Type of Fuel: Not reported
Tank Construction: Not reported
Leak Detection: Visual, Stock Inventor
Contact Name: MMICHAEL GILDON
Telephone: 2139275501
Owner Name: GUARDSMAN CHEMICALS, INC.
Owner Address: 2960 LUCERNE DRIVE S.E.
Owner City,St,Zip: GRAND RAPIDS, MI 49501

Region: STATE
Facility ID: 00000020997
Tank Num: 015
Container Num: 15
Year Installed: 1960
Tank Capacity: 00003000
Facility Type: Other
Other Type: MFG. OF IND. COATING
Total Tanks: 0023
Tank Used for: PRODUCT
Type of Fuel: Not reported
Tank Construction: Not reported
Leak Detection: Visual, Stock Inventor
Contact Name: MMICHAEL GILDON
Telephone: 2139275501
Owner Name: GUARDSMAN CHEMICALS, INC.

GUARDSMAN CHEMICALS INC (Continued) **1000354837**

Owner Address: 2960 LUCERNE DRIVE S.E.
Owner City,St,Zip: GRAND RAPIDS, MI 49501

Region: STATE
Facility ID: 00000020997
Tank Num: 016
Container Num: 16
Year Installed: 1960
Tank Capacity: 00003000
Facility Type: Other
Other Type: MFG. OF IND. COATING
Total Tanks: 0023
Tank Used for: PRODUCT
Type of Fuel: Not reported
Tank Construction: Not reported
Leak Detection: Visual, Stock Inventor
Contact Name: MMICHAEL GILDON
Telephone: 2139275501
Owner Name: GUARDSMAN CHEMICALS, INC.
Owner Address: 2960 LUCERNE DRIVE S.E.
Owner City,St,Zip: GRAND RAPIDS, MI 49501

Region: STATE
Facility ID: 00000020997
Tank Num: 017
Container Num: 17
Year Installed: 1960
Tank Capacity: 00003000
Facility Type: Other
Other Type: MFG. OF IND. COATING
Total Tanks: 0023
Tank Used for: PRODUCT
Type of Fuel: Not reported
Tank Construction: Not reported
Leak Detection: Visual, Stock Inventor
Contact Name: MMICHAEL GILDON
Telephone: 2139275501
Owner Name: GUARDSMAN CHEMICALS, INC.
Owner Address: 2960 LUCERNE DRIVE S.E.
Owner City,St,Zip: GRAND RAPIDS, MI 49501

Region: STATE
Facility ID: 00000020997
Tank Num: 018
Container Num: 18
Year Installed: 1960
Tank Capacity: 00003000
Facility Type: Other
Other Type: MFG. OF IND. COATING
Total Tanks: 0023
Tank Used for: PRODUCT
Type of Fuel: Not reported
Tank Construction: Not reported
Leak Detection: Visual, Stock Inventor
Contact Name: MMICHAEL GILDON
Telephone: 2139275501
Owner Name: GUARDSMAN CHEMICALS, INC.

GUARDSMAN CHEMICALS INC (Continued) **1000354837**

Owner Address: 2960 LUCERNE DRIVE S.E.
Owner City,St,Zip: GRAND RAPIDS, MI 49501

Region: STATE
Facility ID: 00000020997
Tank Num: 019
Container Num: 19
Year Installed: 1960
Tank Capacity: 00003000
Facility Type: Other
Other Type: MFG. OF IND. COATING
Total Tanks: 0023
Tank Used for: PRODUCT
Type of Fuel: Not reported
Tank Construction: Not reported
Leak Detection: Visual, Stock Inventor
Contact Name: MMICHAEL GILDON
Telephone: 2139275501
Owner Name: GUARDSMAN CHEMICALS, INC.
Owner Address: 2960 LUCERNE DRIVE S.E.
Owner City,St,Zip: GRAND RAPIDS, MI 49501

Region: STATE
Facility ID: 00000020997
Tank Num: 020
Container Num: 20
Year Installed: 1960
Tank Capacity: 00005000
Facility Type: Other
Other Type: MFG. OF IND. COATING
Total Tanks: 0023
Tank Used for: PRODUCT
Type of Fuel: Not reported
Tank Construction: Not reported
Leak Detection: Visual, Stock Inventor
Contact Name: MMICHAEL GILDON
Telephone: 2139275501
Owner Name: GUARDSMAN CHEMICALS, INC.
Owner Address: 2960 LUCERNE DRIVE S.E.
Owner City,St,Zip: GRAND RAPIDS, MI 49501

Region: STATE
Facility ID: 00000020997
Tank Num: 021
Container Num: 21
Year Installed: 1977
Tank Capacity: 00010000
Facility Type: Other
Other Type: MFG. OF IND. COATING
Total Tanks: 0023
Tank Used for: PRODUCT
Type of Fuel: Not reported
Tank Construction: Not reported
Leak Detection: Visual, Stock Inventor
Contact Name: MMICHAEL GILDON
Telephone: 2139275501
Owner Name: GUARDSMAN CHEMICALS, INC.

GUARDSMAN CHEMICALS INC (Continued) **1000354837**

Owner Address: 2960 LUCERNE DRIVE S.E.
Owner City,St,Zip: GRAND RAPIDS, MI 49501

Region: STATE
Facility ID: 00000020997
Tank Num: 022
Container Num: 22
Year Installed: 1977
Tank Capacity: 00010000
Facility Type: Other
Other Type: MFG. OF IND. COATING
Total Tanks: 0023
Tank Used for: PRODUCT
Type of Fuel: Not reported
Tank Construction: Not reported
Leak Detection: Visual, Stock Inventor
Contact Name: MMICHAEL GILDON
Telephone: 2139275501
Owner Name: GUARDSMAN CHEMICALS, INC.
Owner Address: 2960 LUCERNE DRIVE S.E.
Owner City,St,Zip: GRAND RAPIDS, MI 49501

Region: STATE
Facility ID: 00000020997
Tank Num: 023
Container Num: 23
Year Installed: 1977
Tank Capacity: 00010000
Facility Type: Other
Other Type: MFG. OF IND. COATING
Total Tanks: 0023
Tank Used for: PRODUCT
Type of Fuel: Not reported
Tank Construction: Not reported
Leak Detection: Visual, Stock Inventor
Contact Name: MMICHAEL GILDON
Telephone: 2139275501
Owner Name: GUARDSMAN CHEMICALS, INC.
Owner Address: 2960 LUCERNE DRIVE S.E.
Owner City,St,Zip: GRAND RAPIDS, MI 49501

EMI:

Year: 1987
Carbon Monoxide Emissions Tons/Yr: 19
Air Basin: SC
Facility ID: 14519
Air District Name: SC
SIC Code: 2851
Air District Name: SOUTH COAST AQMD
Community Health Air Pollution Info System: Not reported
Consolidated Emission Reporting Rule: Not reported
Total Organic Hydrocarbon Gases Tons/Yr: 1
Reactive Organic Gases Tons/Yr: 0
Carbon Monoxide Emissions Tons/Yr: 0
NOX - Oxides of Nitrogen Tons/Yr: 0
SOX - Oxides of Sulphur Tons/Yr: 0
Particulate Matter Tons/Yr: 0

GUARDSMAN CHEMICALS INC (Continued) **1000354837**

Part. Matter 10 Micrometers & Smllr Tons/Yr: 0

Year: 1990
Carbon Monoxide Emissions Tons/Yr: 19
Air Basin: SC
Facility ID: 14519
Air District Name: SC
SIC Code: 2851
Air District Name: SOUTH COAST AQMD
Community Health Air Pollution Info System: Not reported
Consolidated Emission Reporting Rule: Not reported
Total Organic Hydrocarbon Gases Tons/Yr: 4
Reactive Organic Gases Tons/Yr: 3
Carbon Monoxide Emissions Tons/Yr: 0
NOX - Oxides of Nitrogen Tons/Yr: 0
SOX - Oxides of Sulphur Tons/Yr: 0
Particulate Matter Tons/Yr: 0
Part. Matter 10 Micrometers & Smllr Tons/Yr: 0

Year: 1993
Carbon Monoxide Emissions Tons/Yr: 19
Air Basin: SC
Facility ID: 14519
Air District Name: SC
SIC Code: 2851
Air District Name: SOUTH COAST AQMD
Community Health Air Pollution Info System: Not reported
Consolidated Emission Reporting Rule: Not reported
Total Organic Hydrocarbon Gases Tons/Yr: 11
Reactive Organic Gases Tons/Yr: 9
Carbon Monoxide Emissions Tons/Yr: 0
NOX - Oxides of Nitrogen Tons/Yr: 0
SOX - Oxides of Sulphur Tons/Yr: 0
Particulate Matter Tons/Yr: 0
Part. Matter 10 Micrometers & Smllr Tons/Yr: 0

Year: 1995
Carbon Monoxide Emissions Tons/Yr: 19
Air Basin: SC
Facility ID: 14519
Air District Name: SC
SIC Code: 2851
Air District Name: SOUTH COAST AQMD
Community Health Air Pollution Info System: Not reported
Consolidated Emission Reporting Rule: Not reported
Total Organic Hydrocarbon Gases Tons/Yr: 11
Reactive Organic Gases Tons/Yr: 9
Carbon Monoxide Emissions Tons/Yr: 0
NOX - Oxides of Nitrogen Tons/Yr: 0
SOX - Oxides of Sulphur Tons/Yr: 0
Particulate Matter Tons/Yr: 0
Part. Matter 10 Micrometers & Smllr Tons/Yr: 0

SWEEPS UST:
Status: A
Comp Number: 11398
Number: 1

GUARDSMAN CHEMICALS INC (Continued) **1000354837**

Board Of Equalization: 44-009269
Ref Date: 02-07-92
Act Date: 02-07-92
Created Date: 06-30-89
Tank Status: A
Owner Tank Id: Not reported
Swrcb Tank Id: 19-000-011398-000016
Actv Date: 06-30-89
Capacity: Not reported
Tank Use: UNKNOWN
Stg: W
Content: Not reported
Number Of Tanks: Not reported

Status: A
Comp Number: 11398
Number: 1
Board Of Equalization: 44-009269
Ref Date: 02-07-92
Act Date: 02-07-92
Created Date: 06-30-89
Tank Status: A
Owner Tank Id: Not reported
Swrcb Tank Id: 19-000-011398-000017
Actv Date: 06-30-89
Capacity: Not reported
Tank Use: UNKNOWN
Stg: W
Content: Not reported
Number Of Tanks: Not reported

Status: A
Comp Number: 11398
Number: 1
Board Of Equalization: 44-009269
Ref Date: 02-07-92
Act Date: 02-07-92
Created Date: 06-30-89
Tank Status: A
Owner Tank Id: Not reported
Swrcb Tank Id: 19-000-011398-000018
Actv Date: 06-30-89
Capacity: Not reported
Tank Use: UNKNOWN
Stg: W
Content: Not reported
Number Of Tanks: Not reported

Status: A
Comp Number: 11398
Number: 1
Board Of Equalization: 44-009269
Ref Date: 02-07-92
Act Date: 02-07-92
Created Date: 06-30-89
Tank Status: A
Owner Tank Id: Not reported

GUARDSMAN CHEMICALS INC (Continued) **1000354837**

Swrcb Tank Id: 19-000-011398-000019
Actv Date: 06-30-89
Capacity: Not reported
Tank Use: UNKNOWN
Stg: W
Content: Not reported
Number Of Tanks: Not reported

Status: A
Comp Number: 11398
Number: 1
Board Of Equalization: 44-009269
Ref Date: 02-07-92
Act Date: 02-07-92
Created Date: 06-30-89
Tank Status: A
Owner Tank Id: Not reported
Swrcb Tank Id: 19-000-011398-000020
Actv Date: 06-30-89
Capacity: Not reported
Tank Use: UNKNOWN
Stg: W
Content: Not reported
Number Of Tanks: Not reported

Status: A
Comp Number: 11398
Number: 1
Board Of Equalization: 44-009269
Ref Date: 02-07-92
Act Date: 02-07-92
Created Date: 06-30-89
Tank Status: A
Owner Tank Id: Not reported
Swrcb Tank Id: 19-000-011398-000021
Actv Date: 06-30-89
Capacity: Not reported
Tank Use: UNKNOWN
Stg: W
Content: Not reported
Number Of Tanks: Not reported

Status: A
Comp Number: 11398
Number: 1
Board Of Equalization: 44-009269
Ref Date: 02-07-92
Act Date: 02-07-92
Created Date: 06-30-89
Tank Status: A
Owner Tank Id: Not reported
Swrcb Tank Id: 19-000-011398-000022
Actv Date: 06-30-89
Capacity: Not reported
Tank Use: UNKNOWN
Stg: W
Content: Not reported

GUARDSMAN CHEMICALS INC (Continued) **1000354837**

Number Of Tanks: Not reported

Status: A
Comp Number: 11398
Number: 1
Board Of Equalization: 44-009269
Ref Date: 02-07-92
Act Date: 02-07-92
Created Date: 06-30-89
Tank Status: A
Owner Tank Id: Not reported
Swrcb Tank Id: 19-000-011398-000023
Actv Date: 06-30-89
Capacity: Not reported
Tank Use: UNKNOWN
Stg: W
Content: Not reported
Number Of Tanks: Not reported

Status: A
Comp Number: 11398
Number: 1
Board Of Equalization: 44-009269
Ref Date: 02-07-92
Act Date: 02-07-92
Created Date: 06-30-89
Tank Status: A
Owner Tank Id: Not reported
Swrcb Tank Id: 19-000-011398-000024
Actv Date: 06-30-89
Capacity: Not reported
Tank Use: UNKNOWN
Stg: W
Content: Not reported
Number Of Tanks: Not reported

Status: A
Comp Number: 11398
Number: 1
Board Of Equalization: 44-009269
Ref Date: 02-07-92
Act Date: 02-07-92
Created Date: 06-30-89
Tank Status: A
Owner Tank Id: Not reported
Swrcb Tank Id: 19-000-011398-000025
Actv Date: 06-30-89
Capacity: Not reported
Tank Use: UNKNOWN
Stg: W
Content: Not reported
Number Of Tanks: Not reported

Status: A
Comp Number: 11398
Number: 1
Board Of Equalization: 44-009269

GUARDSMAN CHEMICALS INC (Continued) **1000354837**

Ref Date:	02-07-92
Act Date:	02-07-92
Created Date:	06-30-89
Tank Status:	A
Owner Tank Id:	Not reported
Swrcb Tank Id:	19-000-011398-000026
Actv Date:	06-30-89
Capacity:	Not reported
Tank Use:	UNKNOWN
Stg:	W
Content:	Not reported
Number Of Tanks:	Not reported

Status:	A
Comp Number:	11398
Number:	1
Board Of Equalization:	44-009269
Ref Date:	02-07-92
Act Date:	02-07-92
Created Date:	06-30-89
Tank Status:	A
Owner Tank Id:	Not reported
Swrcb Tank Id:	19-000-011398-000027
Actv Date:	06-30-89
Capacity:	Not reported
Tank Use:	UNKNOWN
Stg:	W
Content:	Not reported
Number Of Tanks:	Not reported

Status:	A
Comp Number:	11398
Number:	1
Board Of Equalization:	44-009269
Ref Date:	02-07-92
Act Date:	02-07-92
Created Date:	06-30-89
Tank Status:	A
Owner Tank Id:	Not reported
Swrcb Tank Id:	19-000-011398-000028
Actv Date:	06-30-89
Capacity:	Not reported
Tank Use:	UNKNOWN
Stg:	W
Content:	Not reported
Number Of Tanks:	Not reported

Status:	A
Comp Number:	11398
Number:	1
Board Of Equalization:	44-009269
Ref Date:	02-07-92
Act Date:	02-07-92
Created Date:	06-30-89
Tank Status:	A
Owner Tank Id:	29
Swrcb Tank Id:	19-000-011398-000029

GUARDSMAN CHEMICALS INC (Continued) **1000354837**

Actv Date:	02-07-92
Capacity:	3000
Tank Use:	CHEMICAL
Stg:	P
Content:	Not reported
Number Of Tanks:	Not reported

Status:	A
Comp Number:	11398
Number:	1
Board Of Equalization:	44-009269
Ref Date:	02-07-92
Act Date:	02-07-92
Created Date:	06-30-89
Tank Status:	A
Owner Tank Id:	30
Swrcb Tank Id:	19-000-011398-000030
Actv Date:	02-07-92
Capacity:	3000
Tank Use:	CHEMICAL
Stg:	P
Content:	Not reported
Number Of Tanks:	Not reported

Status:	A
Comp Number:	11398
Number:	1
Board Of Equalization:	44-009269
Ref Date:	02-07-92
Act Date:	02-07-92
Created Date:	06-30-89
Tank Status:	A
Owner Tank Id:	31
Swrcb Tank Id:	19-000-011398-000031
Actv Date:	02-07-92
Capacity:	3000
Tank Use:	CHEMICAL
Stg:	P
Content:	Not reported
Number Of Tanks:	Not reported

Status:	A
Comp Number:	11398
Number:	1
Board Of Equalization:	44-009269
Ref Date:	02-07-92
Act Date:	02-07-92
Created Date:	06-30-89
Tank Status:	A
Owner Tank Id:	32
Swrcb Tank Id:	19-000-011398-000032
Actv Date:	02-07-92
Capacity:	3000
Tank Use:	CHEMICAL
Stg:	P
Content:	Not reported
Number Of Tanks:	Not reported

GUARDSMAN CHEMICALS INC (Continued) **1000354837**

Status:	A
Comp Number:	11398
Number:	1
Board Of Equalization:	44-009269
Ref Date:	02-07-92
Act Date:	02-07-92
Created Date:	06-30-89
Tank Status:	A
Owner Tank Id:	33
Swrcb Tank Id:	19-000-011398-000033
Actv Date:	02-07-92
Capacity:	3000
Tank Use:	CHEMICAL
Stg:	P
Content:	Not reported
Number Of Tanks:	Not reported

Status:	A
Comp Number:	11398
Number:	1
Board Of Equalization:	44-009269
Ref Date:	02-07-92
Act Date:	02-07-92
Created Date:	06-30-89
Tank Status:	A
Owner Tank Id:	34
Swrcb Tank Id:	19-000-011398-000034
Actv Date:	02-07-92
Capacity:	3000
Tank Use:	EMPTY
Stg:	P
Content:	Not reported
Number Of Tanks:	Not reported

Status:	A
Comp Number:	11398
Number:	1
Board Of Equalization:	44-009269
Ref Date:	02-07-92
Act Date:	02-07-92
Created Date:	06-30-89
Tank Status:	A
Owner Tank Id:	35
Swrcb Tank Id:	19-000-011398-000035
Actv Date:	02-07-92
Capacity:	3000
Tank Use:	CHEMICAL
Stg:	P
Content:	Not reported
Number Of Tanks:	Not reported

Status:	A
Comp Number:	11398
Number:	1
Board Of Equalization:	44-009269
Ref Date:	02-07-92
Act Date:	02-07-92

GUARDSMAN CHEMICALS INC (Continued) **1000354837**

Created Date:	06-30-89
Tank Status:	A
Owner Tank Id:	36
Swrcb Tank Id:	19-000-011398-000036
Actv Date:	02-07-92
Capacity:	3000
Tank Use:	CHEMICAL
Stg:	P
Content:	Not reported
Number Of Tanks:	Not reported

Status:	A
Comp Number:	11398
Number:	1
Board Of Equalization:	44-009269
Ref Date:	02-07-92
Act Date:	02-07-92
Created Date:	06-30-89
Tank Status:	A
Owner Tank Id:	37
Swrcb Tank Id:	19-000-011398-000037
Actv Date:	02-07-92
Capacity:	3000
Tank Use:	CHEMICAL
Stg:	P
Content:	Not reported
Number Of Tanks:	Not reported

Status:	A
Comp Number:	11398
Number:	1
Board Of Equalization:	44-009269
Ref Date:	02-07-92
Act Date:	02-07-92
Created Date:	06-30-89
Tank Status:	A
Owner Tank Id:	38
Swrcb Tank Id:	19-000-011398-000038
Actv Date:	02-07-92
Capacity:	3000
Tank Use:	CHEMICAL
Stg:	P
Content:	Not reported
Number Of Tanks:	Not reported

Status:	A
Comp Number:	11398
Number:	1
Board Of Equalization:	44-009269
Ref Date:	02-07-92
Act Date:	02-07-92
Created Date:	06-30-89
Tank Status:	A
Owner Tank Id:	39
Swrcb Tank Id:	19-000-011398-000039
Actv Date:	02-07-92
Capacity:	3000

GUARDSMAN CHEMICALS INC (Continued) **1000354837**

Tank Use: CHEMICAL
Stg: P
Content: Not reported
Number Of Tanks: Not reported

Status: A
Comp Number: 11398
Number: 1
Board Of Equalization: 44-009269
Ref Date: 02-07-92
Act Date: 02-07-92
Created Date: 06-30-89
Tank Status: A
Owner Tank Id: 40
Swrcb Tank Id: 19-000-011398-000040
Actv Date: 02-07-92
Capacity: 3000
Tank Use: CHEMICAL
Stg: P
Content: Not reported
Number Of Tanks: Not reported

Status: A
Comp Number: 11398
Number: 1
Board Of Equalization: 44-009269
Ref Date: 02-07-92
Act Date: 02-07-92
Created Date: 06-30-89
Tank Status: A
Owner Tank Id: 41
Swrcb Tank Id: 19-000-011398-000041
Actv Date: 02-07-92
Capacity: 3000
Tank Use: CHEMICAL
Stg: P
Content: Not reported
Number Of Tanks: Not reported

Status: A
Comp Number: 11398
Number: 1
Board Of Equalization: 44-009269
Ref Date: 02-07-92
Act Date: 02-07-92
Created Date: 06-30-89
Tank Status: A
Owner Tank Id: 42
Swrcb Tank Id: 19-000-011398-000042
Actv Date: 02-07-92
Capacity: 3000
Tank Use: CHEMICAL
Stg: P
Content: Not reported
Number Of Tanks: Not reported

Status: A

GUARDSMAN CHEMICALS INC (Continued) **1000354837**

Comp Number:	11398
Number:	1
Board Of Equalization:	44-009269
Ref Date:	02-07-92
Act Date:	02-07-92
Created Date:	06-30-89
Tank Status:	A
Owner Tank Id:	43
Swrcb Tank Id:	19-000-011398-000043
Actv Date:	02-07-92
Capacity:	3000
Tank Use:	CHEMICAL
Stg:	P
Content:	Not reported
Number Of Tanks:	Not reported

Status:	A
Comp Number:	11398
Number:	1
Board Of Equalization:	44-009269
Ref Date:	02-07-92
Act Date:	02-07-92
Created Date:	06-30-89
Tank Status:	A
Owner Tank Id:	44
Swrcb Tank Id:	19-000-011398-000044
Actv Date:	02-07-92
Capacity:	3000
Tank Use:	CHEMICAL
Stg:	P
Content:	Not reported
Number Of Tanks:	Not reported

Status:	A
Comp Number:	11398
Number:	1
Board Of Equalization:	44-009269
Ref Date:	02-07-92
Act Date:	02-07-92
Created Date:	06-30-89
Tank Status:	A
Owner Tank Id:	45
Swrcb Tank Id:	19-000-011398-000045
Actv Date:	02-07-92
Capacity:	3000
Tank Use:	CHEMICAL
Stg:	P
Content:	Not reported
Number Of Tanks:	Not reported

Status:	A
Comp Number:	11398
Number:	1
Board Of Equalization:	44-009269
Ref Date:	02-07-92
Act Date:	02-07-92
Created Date:	06-30-89

GUARDSMAN CHEMICALS INC (Continued) **1000354837**

Tank Status: A
Owner Tank Id: 46
Swrcb Tank Id: 19-000-011398-000046
Actv Date: 02-07-92
Capacity: 3000
Tank Use: CHEMICAL
Stg: P
Content: Not reported
Number Of Tanks: Not reported

Status: A
Comp Number: 11398
Number: 1
Board Of Equalization: 44-009269
Ref Date: 02-07-92
Act Date: 02-07-92
Created Date: 06-30-89
Tank Status: A
Owner Tank Id: 47
Swrcb Tank Id: 19-000-011398-000047
Actv Date: 02-07-92
Capacity: 3000
Tank Use: CHEMICAL
Stg: P
Content: Not reported
Number Of Tanks: Not reported

Status: A
Comp Number: 11398
Number: 1
Board Of Equalization: 44-009269
Ref Date: 02-07-92
Act Date: 02-07-92
Created Date: 06-30-89
Tank Status: A
Owner Tank Id: 48
Swrcb Tank Id: 19-000-011398-000048
Actv Date: 02-07-92
Capacity: 3000
Tank Use: EMPTY
Stg: P
Content: Not reported
Number Of Tanks: Not reported

Status: A
Comp Number: 11398
Number: 1
Board Of Equalization: 44-009269
Ref Date: 02-07-92
Act Date: 02-07-92
Created Date: 06-30-89
Tank Status: A
Owner Tank Id: 49
Swrcb Tank Id: 19-000-011398-000049
Actv Date: 02-07-92
Capacity: 3000
Tank Use: EMPTY

GUARDSMAN CHEMICALS INC (Continued) **1000354837**

Stg: P
Content: Not reported
Number Of Tanks: Not reported

Status: A
Comp Number: 11398
Number: 1
Board Of Equalization: 44-009269
Ref Date: 02-07-92
Act Date: 02-07-92
Created Date: 06-30-89
Tank Status: A
Owner Tank Id: Not reported
Swrcb Tank Id: 19-000-011398-000001
Actv Date: 06-30-89
Capacity: Not reported
Tank Use: UNKNOWN
Stg: W
Content: Not reported
Number Of Tanks: 49

Status: A
Comp Number: 11398
Number: 1
Board Of Equalization: 44-009269
Ref Date: 02-07-92
Act Date: 02-07-92
Created Date: 06-30-89
Tank Status: A
Owner Tank Id: Not reported
Swrcb Tank Id: 19-000-011398-000002
Actv Date: 06-30-89
Capacity: Not reported
Tank Use: UNKNOWN
Stg: W
Content: Not reported
Number Of Tanks: Not reported

Status: A
Comp Number: 11398
Number: 1
Board Of Equalization: 44-009269
Ref Date: 02-07-92
Act Date: 02-07-92
Created Date: 06-30-89
Tank Status: A
Owner Tank Id: Not reported
Swrcb Tank Id: 19-000-011398-000003
Actv Date: 06-30-89
Capacity: Not reported
Tank Use: UNKNOWN
Stg: W
Content: Not reported
Number Of Tanks: Not reported

Status: A
Comp Number: 11398

GUARDSMAN CHEMICALS INC (Continued) **1000354837**

Number: 1
Board Of Equalization: 44-009269
Ref Date: 02-07-92
Act Date: 02-07-92
Created Date: 06-30-89
Tank Status: A
Owner Tank Id: Not reported
Swrcb Tank Id: 19-000-011398-000004
Actv Date: 06-30-89
Capacity: Not reported
Tank Use: UNKNOWN
Stg: W
Content: Not reported
Number Of Tanks: Not reported

Status: A
Comp Number: 11398
Number: 1
Board Of Equalization: 44-009269
Ref Date: 02-07-92
Act Date: 02-07-92
Created Date: 06-30-89
Tank Status: A
Owner Tank Id: Not reported
Swrcb Tank Id: 19-000-011398-000005
Actv Date: 06-30-89
Capacity: Not reported
Tank Use: UNKNOWN
Stg: W
Content: Not reported
Number Of Tanks: Not reported

Status: A
Comp Number: 11398
Number: 1
Board Of Equalization: 44-009269
Ref Date: 02-07-92
Act Date: 02-07-92
Created Date: 06-30-89
Tank Status: A
Owner Tank Id: Not reported
Swrcb Tank Id: 19-000-011398-000006
Actv Date: 06-30-89
Capacity: Not reported
Tank Use: UNKNOWN
Stg: W
Content: Not reported
Number Of Tanks: Not reported

Status: A
Comp Number: 11398
Number: 1
Board Of Equalization: 44-009269
Ref Date: 02-07-92
Act Date: 02-07-92
Created Date: 06-30-89
Tank Status: A

GUARDSMAN CHEMICALS INC (Continued) **1000354837**

Owner Tank Id: Not reported
Swrcb Tank Id: 19-000-011398-000007
Actv Date: 06-30-89
Capacity: Not reported
Tank Use: UNKNOWN
Stg: W
Content: Not reported
Number Of Tanks: Not reported

Status: A
Comp Number: 11398
Number: 1
Board Of Equalization: 44-009269
Ref Date: 02-07-92
Act Date: 02-07-92
Created Date: 06-30-89
Tank Status: A
Owner Tank Id: Not reported
Swrcb Tank Id: 19-000-011398-000008
Actv Date: 06-30-89
Capacity: Not reported
Tank Use: UNKNOWN
Stg: W
Content: Not reported
Number Of Tanks: Not reported

Status: A
Comp Number: 11398
Number: 1
Board Of Equalization: 44-009269
Ref Date: 02-07-92
Act Date: 02-07-92
Created Date: 06-30-89
Tank Status: A
Owner Tank Id: Not reported
Swrcb Tank Id: 19-000-011398-000009
Actv Date: 06-30-89
Capacity: Not reported
Tank Use: UNKNOWN
Stg: W
Content: Not reported
Number Of Tanks: Not reported

Status: A
Comp Number: 11398
Number: 1
Board Of Equalization: 44-009269
Ref Date: 02-07-92
Act Date: 02-07-92
Created Date: 06-30-89
Tank Status: A
Owner Tank Id: Not reported
Swrcb Tank Id: 19-000-011398-000010
Actv Date: 06-30-89
Capacity: Not reported
Tank Use: UNKNOWN
Stg: W

GUARDSMAN CHEMICALS INC (Continued) **1000354837**

Content: Not reported
Number Of Tanks: Not reported

Status: A
Comp Number: 11398
Number: 1
Board Of Equalization: 44-009269
Ref Date: 02-07-92
Act Date: 02-07-92
Created Date: 06-30-89
Tank Status: A
Owner Tank Id: Not reported
Swrcb Tank Id: 19-000-011398-000011
Actv Date: 06-30-89
Capacity: Not reported
Tank Use: UNKNOWN
Stg: W
Content: Not reported
Number Of Tanks: Not reported

Status: A
Comp Number: 11398
Number: 1
Board Of Equalization: 44-009269
Ref Date: 02-07-92
Act Date: 02-07-92
Created Date: 06-30-89
Tank Status: A
Owner Tank Id: Not reported
Swrcb Tank Id: 19-000-011398-000012
Actv Date: 06-30-89
Capacity: Not reported
Tank Use: UNKNOWN
Stg: W
Content: Not reported
Number Of Tanks: Not reported

Status: A
Comp Number: 11398
Number: 1
Board Of Equalization: 44-009269
Ref Date: 02-07-92
Act Date: 02-07-92
Created Date: 06-30-89
Tank Status: A
Owner Tank Id: Not reported
Swrcb Tank Id: 19-000-011398-000013
Actv Date: 06-30-89
Capacity: Not reported
Tank Use: UNKNOWN
Stg: W
Content: Not reported
Number Of Tanks: Not reported

Status: A
Comp Number: 11398
Number: 1

GUARDSMAN CHEMICALS INC (Continued) **1000354837**

Board Of Equalization:	44-009269
Ref Date:	02-07-92
Act Date:	02-07-92
Created Date:	06-30-89
Tank Status:	A
Owner Tank Id:	Not reported
Swrcb Tank Id:	19-000-011398-000014
Actv Date:	06-30-89
Capacity:	Not reported
Tank Use:	UNKNOWN
Stg:	W
Content:	Not reported
Number Of Tanks:	Not reported

Status:	A
Comp Number:	11398
Number:	1
Board Of Equalization:	44-009269
Ref Date:	02-07-92
Act Date:	02-07-92
Created Date:	06-30-89
Tank Status:	A
Owner Tank Id:	Not reported
Swrcb Tank Id:	19-000-011398-000015
Actv Date:	06-30-89
Capacity:	Not reported
Tank Use:	UNKNOWN
Stg:	W
Content:	Not reported
Number Of Tanks:	Not reported

53
NW
1/2-1
3936 ft.

AMERON
4635 FIRESTONE BLVD.
SOUTH GATE, CA 90280

VCP **S106984021**
ENVIROSTOR **N/A**

Relative:
Higher

Actual:
115 ft.

VCP:

Facility ID:	19320200
Site Type:	Voluntary Cleanup
Site Type Detail:	Voluntary Cleanup
Acres:	28.5
National Priorities List:	NO
Cleanup Oversight Agencies:	SMBRP
Lead Agency:	SMBRP
Lead Agency Description:	Not reported
Project Manager:	Not reported
Supervisor:	Jennifer Jones
Division Branch:	So Cal - Glendale
Site Code:	301256
Assembly:	50
Senate:	27
Status:	No Further Action
Status Date:	2006-02-09 00:00:00
Restricted Use:	NO
Funding:	Responsible Party
Lat/Long:	33.95241 / -118.1883
Alias Name:	19320200
	AMERICAN PIPE AND CONSTRUCTION COMPANY

AMERON (Continued) **S106984021**

	6216-008-022
	301256
	WESTERN CONCRETE PIPE COMPANY
Alias Type:	Alternate Name
	Alternate Name
	Project Code (Site Code)
	APN
	Envirostor ID Number
APN:	6216-008-022
APN Description:	Not reported
Comments:	The Final Site Characterization Report is approved and no further action is required for the Site soil.
Completed Area Name:	PROJECT WIDE
Completed Sub Area Name:	Not reported
Completed Document Type:	Supplemental Site Investigation Report
Completed Date:	/ /
Completed Area Name:	PROJECT WIDE
Completed Sub Area Name:	Not reported
Completed Document Type:	Voluntary Clean-up Agreement
Completed Date:	/ /
Confirmed:	30001,30499,30577,30578,30025,30103,30104,30272,30550,3002502,30593
Confirmed Description:	Arsenic
Confirmed Description:	n-Propylbenzene
Confirmed Description:	1,2,4-Trimethylbenzene
Confirmed Description:	1,3,5-Trimethylbenzene
Confirmed Description:	TPH-gas
Confirmed Description:	n-Butylbenzene
Confirmed Description:	sec-Butylbenzene
Confirmed Description:	Ethylbenzene
Confirmed Description:	Toluene
Confirmed Description:	TPH-MOTOR OIL
Confirmed Description:	Xylenes
Future Area Name:	Not reported
Future Sub Area Name:	Not reported
Future Document Type:	Not reported
Future Due Date:	Not reported
Media Affected:	30001, 30025, 3002502, 30103, 30104, 30272, 30499, 30550, 30577, 30578, 30593
Media Affected Desc:	Not reported
Media Affected Desc:	Not reported
Media Affected Desc:	Not reported
Media Affected Desc:	Not reported
Media Affected Desc:	Not reported
Media Affected Desc:	Not reported
Media Affected Desc:	Not reported
Media Affected Desc:	Not reported
Media Affected Desc:	Not reported
Media Affected Desc:	Not reported
Media Affected Desc:	Not reported
Management Required:	NONE SPECIFIED
Management Required Desc:	Not reported
Potential:	SOIL
Potenital Description:	Not reported
Schedule Area Name:	Not reported
Schedule Sub Area Name:	Not reported
Schedule Document Type:	Not reported
Schedule Due Date:	Not reported

AMERON (Continued) **S106984021**

Schedule Revised Date: Not reported
PastUse: MACHINE SHOP, MANUFACTURING - OTHER

ENVIROSTOR:
Site Type: Voluntary Cleanup
Site Type Detailed: Voluntary Cleanup
Acres: 28.5
NPL: NO
Regulatory Agencies: SMBRP
Lead Agency: SMBRP
Program Manager: Not reported
Supervisor: Jennifer Jones
Division Branch: So Cal - Glendale
Facility ID: 19320200
Site Code: 301256
Assembly: 50
Senate: 27
Special Program: Voluntary Cleanup Program
Status: **No Further Action**
Status Date: 2006-02-09 00:00:00
Restricted Use: NO
Funding: Responsible Party
Latitude: 33.95241
Longitude: -118.1883
Alias Name: 19320200
AMERICAN PIPE AND CONSTRUCTION COMPANY
6216-008-022
301256
WESTERN CONCRETE PIPE COMPANY
Alias Type: Alternate Name
Alternate Name
Project Code (Site Code)
APN
Envirostor ID Number
APN: 6216-008-022
APN Description: Not reported
Comments: The Final Site Characterization Report is approved and no further action is required for the Site soil.
Completed Area Name: PROJECT WIDE
Completed Sub Area Name: Not reported
Completed Document Type: Supplemental Site Investigation Report
Completed Date: / /
Completed Area Name: PROJECT WIDE
Completed Sub Area Name: Not reported
Completed Document Type: Voluntary Clean-up Agreement
Completed Date: / /
Confirmed: 30001,30499,30577,30578,30025,30103,30104,30272,30550,3002502,30593
Confirmed Description: Arsenic
Confirmed Description: n-Propylbenzene
Confirmed Description: 1,2,4-Trimethylbenzene
Confirmed Description: 1,3,5-Trimethylbenzene
Confirmed Description: TPH-gas
Confirmed Description: n-Butylbenzene
Confirmed Description: sec-Butylbenzene
Confirmed Description: Ethylbenzene
Confirmed Description: Toluene
Confirmed Description: TPH-MOTOR OIL

AMERON (Continued) **S106984021**

Confirmed Description:	Xylenes
Future Area Name:	Not reported
Future Sub Area Name:	Not reported
Future Document Type:	Not reported
Future Due Date:	Not reported
Media Affected:	30001, 30025, 3002502, 30103, 30104, 30272, 30499, 30550, 30577, 30578, 30593
Media Affected Desc:	Not reported
Media Affected Desc:	Not reported
Media Affected Desc:	Not reported
Media Affected Desc:	Not reported
Media Affected Desc:	Not reported
Media Affected Desc:	Not reported
Media Affected Desc:	Not reported
Media Affected Desc:	Not reported
Media Affected Desc:	Not reported
Media Affected Desc:	Not reported
Media Affected Desc:	Not reported
Management Required:	NONE SPECIFIED
Management Required Desc:	Not reported
Potential:	SOIL
Potenital Description:	Not reported
Schedule Area Name:	Not reported
Schedule Sub Area Name:	Not reported
Schedule Document Type:	Not reported
Schedule Due Date:	Not reported
Schedule Revised Date:	Not reported
PastUse:	MACHINE SHOP, MANUFACTURING - OTHER

---

54 **SOUTH REGION ES #4 SITE 1 5640017** **SCH** **S107737381**
WNW **8918 DOROTHY AVENUE** **ENVIROSTOR** **N/A**
1/2-1 **SOUTH GATE, CA 90280**
4194 ft.

Relative: Higher

Actual: 115 ft.

SCH:

Facility ID:	60000123
Site Type:	School Investigation
Site Type Detail:	School
Acres:	4.27
National Priorities List:	NO
Cleanup Oversight Agencies:	SMBRP
Lead Agency:	SMBRP
Lead Agency Description:	Not reported
Project Manager:	STEPHANIE LEWIS
Supervisor:	Javier Hinojosa
Division Branch:	School Evaluation - Glendale / Sacramento
Site Code:	304510-11
Assembly:	52
Senate:	30
Special Program Status:	Not reported
Status:	Active
Status Date:	2005-07-19 00:00:00
Restricted Use:	NO
Funding:	School District
Latitude:	33.95237
Longitude:	-118.19003
Alias Name:	LAUSD-SOUTH REGION ES #4 SITE 1 5640017 6225-005-401, 6225-006-001 thru -014

SOUTH REGION ES #4 SITE 1 5640017 (Continued) **S107737381**

	304510-11
	60000123
	6216-018-004, -005, -008, -011 thru -019, -025, -028 thru -031; 6216-020-007 thru -015, -017 thru -022
Alias Type:	APN
	APN
	Alternate Name
	Envirostor ID Number
	Project Code (Site Code)
APN:	6225-005-401, 6225-006-001 thru -014, 6216-018-004, -005, -008, -011 thru -019, -025, -028 thru -031; 62
APN Description:	Not reported
APN Description:	Not reported
APN Description:	Not reported
APN Description:	Not reported
APN Description:	Not reported
APN Description:	Not reported
APN Description:	Not reported
APN Description:	Not reported
APN Description:	Not reported
Comments:	Further action for PCE and lead contamination.
Completed Area Name:	PROJECT WIDE
Completed Sub Area Name:	Not reported
Completed Document Type:	Preliminary Endangerment Assessment Report
Completed Date:	/ /
Completed Area Name:	PROJECT WIDE
Completed Sub Area Name:	Not reported
Completed Document Type:	Site Inspections/ Visit
Completed Date:	/ /
Completed Area Name:	PROJECT WIDE
Completed Sub Area Name:	Not reported
Completed Document Type:	Environmental Oversight Agreement
Completed Date:	/ /
Confirmed:	30018-NO,30019-NO,30022,40002-NO,30013
Confirmed Description:	Not reported
Confirmed Description:	Not reported
Confirmed Description:	Tetrachloroethylene (PCE)
Confirmed Description:	Not reported
Confirmed Description:	Lead
Future Area Name:	PROJECT WIDE
Future Sub Area Name:	Not reported
Future Document Type:	Supplemental Site Investigation Report
Future Due Date:	2007
Media Affected:	40002, 30013, 30018, 30019, 30022
Media Affected Desc:	Not reported
Media Affected Desc:	Not reported
Media Affected Desc:	Not reported
Media Affected Desc:	Not reported
Media Affected Desc:	Not reported
Management Required:	NONE SPECIFIED
Management Required Desc:	Not reported
Potential:	SOIL
Potenital Description:	Not reported
Schedule Area Name:	Not reported
Schedule Sub Area Name:	Not reported
Schedule Document Type:	Not reported
Schedule Due Date:	Not reported
Schedule Revised Date:	Not reported
PastUse:	RESIDENTIAL AREA

SOUTH REGION ES #4 SITE 1 5640017 (Continued) **S107737381**

ENVIROSTOR:

Site Type:	School Investigation
Site Type Detailed:	School
Acres:	4.27
NPL:	NO
Regulatory Agencies:	SMBRP
Lead Agency:	SMBRP
Program Manager:	STEPHANIE LEWIS
Supervisor:	Javier Hinojosa
Division Branch:	School Evaluation - Glendale / Sacramento
Facility ID:	60000123
Site Code:	304510-11
Assembly:	52
Senate:	30
Special Program:	Not reported
Status:	**Active**
Status Date:	2005-07-19 00:00:00
Restricted Use:	NO
Funding:	School District
Latitude:	33.95237
Longitude:	-118.19003
Alias Name:	LAUSD-SOUTH REGION ES #4 SITE 1 5640017
	6225-005-401, 6225-006-001 thru -014
	304510-11
	60000123
	6216-018-004, -005, -008, -011 thru -019, -025, -028 thru -031; 6216-020-007 thru -015, -017 thru -022
Alias Type:	APN
	APN
	Alternate Name
	Envirostor ID Number
	Project Code (Site Code)
APN:	6225-005-401, 6225-006-001 thru -014, 6216-018-004, -005, -008, -011 thru -019, -025, -028 thru -031; 62
APN Description:	Not reported
APN Description:	Not reported
APN Description:	Not reported
APN Description:	Not reported
APN Description:	Not reported
APN Description:	Not reported
APN Description:	Not reported
APN Description:	Not reported
APN Description:	Not reported
Comments:	Further action for PCE and lead contamination.
Completed Area Name:	PROJECT WIDE
Completed Sub Area Name:	Not reported
Completed Document Type:	Preliminary Endangerment Assessment Report
Completed Date:	/ /
Completed Area Name:	PROJECT WIDE
Completed Sub Area Name:	Not reported
Completed Document Type:	Site Inspections/ Visit
Completed Date:	/ /
Completed Area Name:	PROJECT WIDE
Completed Sub Area Name:	Not reported
Completed Document Type:	Environmental Oversight Agreement
Completed Date:	/ /
Confirmed:	30018-NO,30019-NO,30022,40002-NO,30013
Confirmed Description:	Not reported
Confirmed Description:	Not reported

SOUTH REGION ES #4 SITE 1 5640017 (Continued) **S107737381**

Confirmed Description:	Tetrachloroethylene (PCE)
Confirmed Description:	Not reported
Confirmed Description:	Lead
Future Area Name:	PROJECT WIDE
Future Sub Area Name:	Not reported
Future Document Type:	Supplemental Site Investigation Report
Future Due Date:	2007
Media Affected:	40002, 30013, 30018, 30019, 30022
Media Affected Desc:	Not reported
Media Affected Desc:	Not reported
Media Affected Desc:	Not reported
Media Affected Desc:	Not reported
Media Affected Desc:	Not reported
Management Required:	NONE SPECIFIED
Management Required Desc:	Not reported
Potential:	SOIL
Potenital Description:	Not reported
Schedule Area Name:	Not reported
Schedule Sub Area Name:	Not reported
Schedule Document Type:	Not reported
Schedule Due Date:	Not reported
Schedule Revised Date:	Not reported
PastUse:	RESIDENTIAL AREA

---

55 NNW 1/2-1 4941 ft. **LOS ANGELES CHEMICAL COMPANY**
4545 ARDINE STREET
SOUTH GATE, CA 90280

RESPONSE **1005432690**
SLIC **N/A**
SSTS
ENVIROSTOR

Relative: Higher

Actual: 118 ft.

RESPONSE:

Facility ID:	60000330
Site Type:	State Response
Site Type Detail:	State Response or NPL
Acres:	6
National Priorities List:	NO
Cleanup Oversight Agencies:	SMBRP
Lead Agency:	SMBRP
Lead Agency Description:	Not reported
Project Manager:	POONAM ACHARYA
Supervisor:	Rita Kamat
Division Branch:	So Cal - Glendale
Site Code:	301287-00
Assembly:	50
Senate:	30
Status:	Active
Status Date:	2006-05-02 00:00:00
Restricted Use:	NO
Funding:	Responsible Party
Latitude:	33.9575115
Longitude:	-118.1886033
Alias Name:	60000330
	301287-00
Alias Type:	Project Code (Site Code)
	Envirostor ID Number
APN:	NONE SPECIFIED
APN Description:	Not reported
Comments:	Not reported
Completed Area Name:	Not reported

LOS ANGELES CHEMICAL COMPANY (Continued) **1005432690**

Completed Sub Area Name:	Not reported
Completed Document Type:	Not reported
Completed Date:	Not reported
Confirmed:	30022-NO,30027,30001,30013
Confirmed Description:	Not reported
Confirmed Description:	Trichloroethylene (TCE)
Confirmed Description:	Arsenic
Confirmed Description:	Lead
Future Area Name:	Not reported
Future Sub Area Name:	Not reported
Future Document Type:	Not reported
Future Due Date:	Not reported
Media Affected:	30001, 30013, 30022, 30027
Media Affected Desc:	Not reported
Media Affected Desc:	Not reported
Media Affected Desc:	Not reported
Media Affected Desc:	Not reported
Management Required:	NONE SPECIFIED
Management Required Desc:	Not reported
Potential:	OTH, SOIL
Potenital Description:	Not reported
Potenital Description:	Not reported
Schedule Area Name:	Not reported
Schedule Sub Area Name:	Not reported
Schedule Document Type:	Not reported
Schedule Due Date:	Not reported
Schedule Revised Date:	Not reported
PastUse:	DISTRIBUTOR - CHEMICAL

SLIC:

Region:	STATE
Global Id:	SL204671639
Assigned Name:	SLICSITE
Lead Agency Contact:	ROBERT EHE
Lead Agency:	LOS ANGELES RWQCB (REGION 4)
Lead Agency Case Number:	0405
Responsible Party:	Los Angeles Chemical Company
Recent Dtw:	Not reported
Substance Released:	1,2-DCA, PCE, TCE, VOC
Facility Status:	**Remedial Action Underway**

SSTS:

Product:	ODO-BAN
Status:	Active
Registration Number:	000962CA 001
Report Year:	Not reported
Permit:	Registered
Product Number:	00683600165066243
Product Type:	End-use blend, formulation, or concentrate
Product Class:	Disinfectant, germicide, sanitizer
Product Use:	All other products
UOM:	Not reported
Market:	Marketed in the United States
Region:	Not reported

Product:	BACTICIDE

LOS ANGELES CHEMICAL COMPANY (Continued) **1005432690**

Status: Not reported
Registration Number: 000962CA 001
Report Year: 1999
Permit: Registered
Product Number: 03798220001
Product Type: Repackaged or relabeled
Product Class: Disinfectant, germicide, sanitizer
Product Use: All other products
UOM: Not reported
Market: Marketed in the United States
Region: Not reported

Product: BACTICIDE & LA CHEMCHLOR
Status: Not reported
Registration Number: 000962CA 001
Report Year: 2000
Permit: Registered
Product Number: 03798220001
Product Type: Repackaged or relabeled
Product Class: Disinfectant, germicide, sanitizer
Product Use: All other products
UOM: Not reported
Market: Marketed in the United States
Region: Not reported

Product: BACTICIDE & LA CHEMCHLOR
Status: Not reported
Registration Number: 000962CA001
Report Year: 2001
Permit: Registered
Product Number: 03798220001
Product Type: Repackaged or relabeled
Product Class: Disinfectant, germicide, sanitizer
Product Use: All other products
UOM: Not reported
Market: Marketed in the United States
Region: 09

Product: LA CHEMCHLOR
Status: Not reported
Registration Number: 000962CA001
Report Year: 2002
Permit: Registered
Product Number: 03798220001
Product Type: Repackaged or relabeled
Product Class: Disinfectant, germicide, sanitizer
Product Use: All other products
UOM: Not reported
Market: Marketed in the United States
Region: 09

Product: LA CHEMCHLOR
Status: Not reported
Registration Number: 000962CA001
Report Year: 2003
Permit: Registered
Product Number: 03798220001

LOS ANGELES CHEMICAL COMPANY (Continued) **1005432690**

Product Type: Repackaged or relabeled
Product Class: Disinfectant, germicide, sanitizer
Product Use: All other products
UOM: Not reported
Market: Marketed in the United States
Region: 09

Product: LA CHEMCHLOR/BACTICIDE (SUPP -962)
Status: Not reported
Registration Number: 000962CA001
Report Year: 2004
Permit: Not reported
Product Number: 103798220001
Product Type: Repackaged or relabeled
Product Class: Disinfectant, germicide, sanitizer
Product Use: All other products
UOM: Not reported
Market: Marketed in the United States
Region: Not reported

Product: LA CHEMCHLOR/BACTICIDE (SUPP -962)
Status: Not reported
Registration Number: 000962CA001
Report Year: 2005
Permit: Not reported
Product Number: 03798220001
Product Type: Repackaged or relabeled
Product Class: Disinfectant, germicide, sanitizer
Product Use: All other products
UOM: Not reported
Market: Marketed in the United States
Region: Not reported

Product: LACCO QUAT 10 (SUPP -962)
Status: Not reported
Registration Number: 000962CA001
Report Year: 2005
Permit: Not reported
Product Number: 00183900086
Product Type: Repackaged or relabeled
Product Class: Disinfectant, germicide, sanitizer
Product Use: All other products
UOM: Not reported
Market: Marketed in the United States
Region: Not reported

ENVIROSTOR:
Site Type: State Response
Site Type Detailed: State Response or NPL
Acres: 6
NPL: NO
Regulatory Agencies: SMBRP
Lead Agency: SMBRP
Program Manager: POONAM ACHARYA
Supervisor: Rita Kamat
Division Branch: So Cal - Glendale
Facility ID: 60000330

LOS ANGELES CHEMICAL COMPANY (Continued) **1005432690**

Site Code:	301287-00
Assembly:	50
Senate:	30
Special Program:	Not reported
Status:	**Active**
Status Date:	2006-05-02 00:00:00
Restricted Use:	NO
Funding:	Responsible Party
Latitude:	33.9575115
Longitude:	-118.1886033
Alias Name:	60000330
	301287-00
Alias Type:	Project Code (Site Code)
	Envirostor ID Number
APN:	NONE SPECIFIED
APN Description:	Not reported
Comments:	Not reported
Completed Area Name:	Not reported
Completed Sub Area Name:	Not reported
Completed Document Type:	Not reported
Completed Date:	Not reported
Confirmed:	30022-NO,30027,30001,30013
Confirmed Description:	Not reported
Confirmed Description:	Trichloroethylene (TCE)
Confirmed Description:	Arsenic
Confirmed Description:	Lead
Future Area Name:	Not reported
Future Sub Area Name:	Not reported
Future Document Type:	Not reported
Future Due Date:	Not reported
Media Affected:	30001, 30013, 30022, 30027
Media Affected Desc:	Not reported
Media Affected Desc:	Not reported
Media Affected Desc:	Not reported
Media Affected Desc:	Not reported
Management Required:	NONE SPECIFIED
Management Required Desc:	Not reported
Potential:	OTH, SOIL
Potenital Description:	Not reported
Potenital Description:	Not reported
Schedule Area Name:	Not reported
Schedule Sub Area Name:	Not reported
Schedule Document Type:	Not reported
Schedule Due Date:	Not reported
Schedule Revised Date:	Not reported
PastUse:	DISTRIBUTOR - CHEMICAL

56 NW 1/2-1 5127 ft.

Relative: Higher

Actual: 121 ft.

RHONE POULENC BASIC CHEMICALS COMPANY
4570 ARDINE STREET
SOUTH GATE, CA 90280

Database(s): CERCLIS, FINDS, HAZNET, LUST, Cortese, RCRA-LQG, HIST UST, EMI, SWEEPS UST, ENVIROSTOR

EDR ID Number: 1000424828
EPA ID Number: CAD008353211

CERCLIS:
Site ID: 0901075
Federal Facility: Not a Federal Facility
NPL Status: Not on the NPL
Non NPL Status: Site Reassessment Ongoing

CERCLIS Site Contact Name(s):
Contact Name: Matt Mitguard
Contact Tel: (415) 972-3096
Contact Title: Site Assessment Manager (SAM)

Contact Name: Jere Johnson
Contact Tel: (415) 972-3094
Contact Title: Site Assessment Manager (SAM)

Contact Name: Dawn Richmond
Contact Tel: (415) 972-3097
Contact Title: Site Assessment Manager (SAM)

Contact Name: Dan McMindes
Contact Tel: (415) 972-3401
Contact Title: Site Assessment Manager (SAM)

CERCLIS Site Alias Name(s):
Alias Name: STAUFFER CHEM CO SOUTH GATE PLT
Alias Address: Not reported
CA
Site Description: Not reported

CERCLIS Assessment History:
Action: DISCOVERY
Date Started: Not reported
Date Completed: 11/01/1979
Priority Level: Not reported

Action: PRELIMINARY ASSESSMENT
Date Started: Not reported
Date Completed: 03/01/1984
Priority Level: Low

Action: SITE INSPECTION
Date Started: 03/01/1984
Date Completed: 09/01/1986
Priority Level: Low

FINDS:

RHONE POULENC BASIC CHEMICALS COMPANY (Continued) **1000424828**

Other Pertinent Environmental Activity Identified at Site

CERCLIS (Comprehensive Environmental Response, Compensation, and Liability Information System) is the Superfund database that is used to support management in all phases of the Superfund program. The system contains information on all aspects of hazardous waste sites, including an inventory of sites, planned and actual site activities, and financial information.

RCRAInfo is a national information system that supports the Resource Conservation and Recovery Act (RCRA) program through the tracking of events and activities related to facilities that generate, transport, and treat, store, or dispose of hazardous waste. RCRAInfo allows RCRA program staff to track the notification, permit, compliance, and corrective action activities required under RCRA.

TRIS (Toxics Release Inventory System) contains information from facilities on the amounts of over 300 listed toxic chemicals that these facilities release directly to air, water, land, or that are transported off-site.

HAZNET:

Gepaid:	CAC001187288
Contact:	RHONE-POULENC
Telephone:	0000000000
Facility Addr2:	Not reported
Mailing Name:	Not reported
Mailing Address:	CN 5266
Mailing City,St,Zip:	PRINCETON, CA 085435266
Gen County:	Los Angeles
TSD EPA ID:	CAD050806850
TSD County:	Los Angeles
Waste Category:	Organic monomer waste (includes unreacted resins)
Disposal Method:	Transfer Station
Tons:	.2250
Facility County:	Los Angeles

Gepaid:	CAC001187288
Contact:	RHONE-POULENC
Telephone:	0000000000
Facility Addr2:	Not reported
Mailing Name:	Not reported
Mailing Address:	CN 5266
Mailing City,St,Zip:	PRINCETON, CA 085435266
Gen County:	Los Angeles
TSD EPA ID:	CAD050806850
TSD County:	Los Angeles
Waste Category:	Waste oil and mixed oil
Disposal Method:	Recycler
Tons:	.4500
Facility County:	Los Angeles

RHONE POULENC BASIC CHEMICALS COMPANY (Continued) **1000424828**

Gepaid:	CAC002370807
Contact:	CHARLES KIRMAN-CROMPTON CORP
Telephone:	7328266600
Facility Addr2:	Not reported
Mailing Name:	MARISELLA DELATORRE
Mailing Address:	4570 ARDINE ST
Mailing City,St,Zip:	SOUTH GATE, CA 902800000
Gen County:	Los Angeles
TSD EPA ID:	CAD008302903
TSD County:	Los Angeles
Waste Category:	Aqueous solution with 10% or more total organic residues
Disposal Method:	Recycler
Tons:	2.29
Facility County:	Los Angeles

Gepaid:	CAC002370807
Contact:	CHARLES KIRMAN-CROMPTON CORP
Telephone:	7328266600
Facility Addr2:	Not reported
Mailing Name:	MARISELLA DELATORRE
Mailing Address:	4570 ARDINE ST
Mailing City,St,Zip:	SOUTH GATE, CA 902800000
Gen County:	Los Angeles
TSD EPA ID:	CAD008302903
TSD County:	Los Angeles
Waste Category:	Off-specification, aged, or surplus inorganics
Disposal Method:	Recycler
Tons:	0.62
Facility County:	Los Angeles

Click this hyperlink while viewing on your computer to access
-1 additional CA_HAZNET: record(s) in the EDR Site Report.

LUST:

Region:	STATE
Case Type:	Soil only
Cross Street:	PACIFIC AVE
Enf Type:	Not reported
Funding:	Federal
How Discovered:	Tank Closure
How Stopped:	Not reported
Leak Cause:	UNK
Leak Source:	UNK
Global Id:	T0603702717
Stop Date:	1989-06-06 00:00:00
Confirm Leak:	Not reported
Workplan:	Not reported
Prelim Assess:	Not reported
Pollution Char:	1991-11-27 00:00:00
Remed Plan:	1993-03-12 00:00:00
Remed Action:	Not reported
Monitoring:	Not reported
Close Date:	1996-08-26 00:00:00
Discover Date:	1989-07-26 00:00:00
Enforcement Dt:	Not reported
Release Date:	1989-07-26 00:00:00
Review Date:	1996-08-26 00:00:00

RHONE POULENC BASIC CHEMICALS COMPANY (Continued) **1000424828**

Enter Date: 1990-05-15 00:00:00
MTBE Date: Not reported
GW Qualifier: Not reported
Soil Qualifier: Not reported
Max MTBE GW ppb: Not reported
Max MTBE Soil ppb: Not reported
County: 19
Org Name: Not reported
Reg Board: Los Angeles Region
Status: Case Closed
Chemical: Gasoline
Contact Person: Not reported
Responsible Party: RHONE-POULENC CHEMICALS CO
RP Address: P.O. BOX 22776, LONG BEACH CA 90801
Interim: Yes
Oversight Prgm: LUST
MTBE Class: *
MTBE Conc: 0
MTBE Fuel: 1
MTBE Tested: Site NOT Tested for MTBE.Includes Unknown and Not Analyzed.
Staff: YR
Staff Initials: JA
Lead Agency: Regional Board
Local Agency: 19000
Hydr Basin #: SAN FERNANDO VALLEY
Beneficial: Not reported
Priority: Not reported
Cleanup Fund Id: Not reported
Work Suspended: Not reported
Local Case #: Not reported
Case Number: I-00524
Qty Leaked: Not reported
Abate Method: Not reported
Operator: WAS STAUFFER CHEMICAL COMPANY
Water System Name: Not reported
Well Name: Not reported
Distance To Lust: 0
Waste Discharge Global ID: Not reported
Waste Disch Assigned Name: Not reported
Summary: 26AUG96 PER YR SITENAME CHANGED FROM STAUFFER CHEMICAL COMPANY

LUST:
Region: 4
Staff: UNK
County: Los Angeles
Local Agency: 19000
Lead Agency: Regional Board
Case Type: Soil
Status: Case Closed
Substance: Gasoline
Cross Street: PACIFIC AVE
Global ID: T0603702717
Enforcement Type: Not reported
Date Leak Discovered: 7/26/1989
Date Leak Record Entered: 5/15/1990
How Leak Discovered: Tank Closure
How Leak Stopped: Not reported

RHONE POULENC BASIC CHEMICALS COMPANY (Continued) **1000424828**

Cause of Leak:	UNK
Leak Source:	UNK
Date Leak Stopped:	6/6/1989
Date Confirmation Began:	Not reported
Operator:	WAS STAUFFER CHEMICAL COMPANY
Water System:	Not reported
Well Name:	Not reported
Approx. Dist To Production Well (ft):	1130.648288004725173544199395 8
Abatement Method Used at the Site:	Not reported
Source of Cleanup Funding:	F
Date Leak First Reported:	7/26/1989
Preliminary Site Assessment Workplan Submitted:	Not reported
Preliminary Site Assessment Began:	Not reported
Pollution Characterization Began:	11/27/1991
Remediation Plan Submitted:	3/12/1993
Remedial Action Underway:	Not reported
Post Remedial Action Monitoring Began:	Not reported
Date the Case was Closed:	8/26/1996
Date Case Last Changed on Database:	8/26/1996
Enforcement Action Date:	Not reported
Historical Max MTBE Date:	Not reported
Hist Max MTBE Conc in Groundwater:	Not reported
Hist Max MTBE Conc in Soil:	Not reported
Significant Interim Remedial Action Taken:	Yes
GW Qualifier:	Not reported
Soil Qualifier:	Not reported
Organization:	Not reported
Regional Board:	04
Owner Contact:	Not reported
Responsible Party:	RHONE-POULENC CHEMICALS CO
RP Address:	P.O. BOX 22776, LONG BEACH CA 90801
Program:	LUST
Lat/Long:	33.9572005 / -1
Local Agency Staff:	Not reported
Beneficial Use:	Not reported
Priority:	Not reported
Cleanup Fund Id:	Not reported
Suspended:	Not reported
Local Case No:	Not reported
Substance Quantity:	Not reported
Assigned Name:	Not reported
W Global ID:	Not reported
Summary:	26AUG96 PER YR SITENAME CHANGED FROM STAUFFER CHEMICAL COMPANY

Cortese:

Region:	CORTESE
Facility Addr2:	Not reported

Region:	CORTESE
Facility Addr2:	Not reported

RHONE POULENC BASIC CHEMICALS COMPANY (Continued) **1000424828**

RCRAInfo:
Owner: NOT REQUIRED
(415) 555-1212
EPA ID: CAD008353211

Contact: Not reported

Classification: Large Quantity Generator
TSDF Activities: Not reported

Violation Status: No violations found

HIST UST:
Region: STATE
Facility ID: 00000017167
Tank Num: 001
Container Num: #1 GAS TAN
Year Installed: Not reported
Tank Capacity: 00004000
Facility Type: Other
Other Type: CHEMICAL MANF.
Total Tanks: 0006
Tank Used for: PRODUCT
Type of Fuel: REGULAR
Tank Construction: Not reported
Leak Detection: Stock Inventor
Contact Name: ED TRAINER
Telephone: 2135882214
Owner Name: STAUFFER CHEMICAL COMPANY
Owner Address: NYALA FARM ROAD
Owner City,St,Zip: WESTPORT, CT 068810850

Region: STATE
Facility ID: 00000017167
Tank Num: 002
Container Num: 2
Year Installed: Not reported
Tank Capacity: 00000050
Facility Type: Other
Other Type: CHEMICAL MANF.
Total Tanks: 0006
Tank Used for: WASTE
Type of Fuel: Not reported
Tank Construction: Not reported
Leak Detection: Visual
Contact Name: ED TRAINER
Telephone: 2135882214
Owner Name: STAUFFER CHEMICAL COMPANY
Owner Address: NYALA FARM ROAD
Owner City,St,Zip: WESTPORT, CT 068810850

Region: STATE
Facility ID: 00000017167
Tank Num: 003
Container Num: 3
Year Installed: 1977
Tank Capacity: 00000150
Facility Type: Other

RHONE POULENC BASIC CHEMICALS COMPANY (Continued) **1000424828**

Other Type: CHEMICAL MANF.
Total Tanks: 0006
Tank Used for: WASTE
Type of Fuel: Not reported
Tank Construction: Not reported
Leak Detection: Visual
Contact Name: ED TRAINER
Telephone: 2135882214
Owner Name: STAUFFER CHEMICAL COMPANY
Owner Address: NYALA FARM ROAD
Owner City,St,Zip: WESTPORT, CT 068810850

Region: STATE
Facility ID: 00000017167
Tank Num: 004
Container Num: 4
Year Installed: Not reported
Tank Capacity: 00000300
Facility Type: Other
Other Type: CHEMICAL MANF.
Total Tanks: 0006
Tank Used for: PRODUCT
Type of Fuel: REGULAR
Tank Construction: Not reported
Leak Detection: Stock Inventor
Contact Name: ED TRAINER
Telephone: 2135882214
Owner Name: STAUFFER CHEMICAL COMPANY
Owner Address: NYALA FARM ROAD
Owner City,St,Zip: WESTPORT, CT 068810850

Region: STATE
Facility ID: 00000017167
Tank Num: 005
Container Num: 5
Year Installed: Not reported
Tank Capacity: 00000050
Facility Type: Other
Other Type: CHEMICAL MANF.
Total Tanks: 0006
Tank Used for: WASTE
Type of Fuel: Not reported
Tank Construction: Not reported
Leak Detection: Visual
Contact Name: ED TRAINER
Telephone: 2135882214
Owner Name: STAUFFER CHEMICAL COMPANY
Owner Address: NYALA FARM ROAD
Owner City,St,Zip: WESTPORT, CT 068810850

Region: STATE
Facility ID: 00000017167
Tank Num: 006
Container Num: 6
Year Installed: Not reported
Tank Capacity: 00002700
Facility Type: Other

RHONE POULENC BASIC CHEMICALS COMPANY (Continued) **1000424828**

Other Type:	CHEMICAL MANF.
Total Tanks:	0006
Tank Used for:	PRODUCT
Type of Fuel:	Not reported
Tank Construction:	Not reported
Leak Detection:	Visual
Contact Name:	ED TRAINER
Telephone:	2135882214
Owner Name:	STAUFFER CHEMICAL COMPANY
Owner Address:	NYALA FARM ROAD
Owner City,St,Zip:	WESTPORT, CT 068810850

EMI:

Year:	1987
Carbon Monoxide Emissions Tons/Yr:	19
Air Basin:	SC
Facility ID:	10809
Air District Name:	SC
SIC Code:	9999
Air District Name:	SOUTH COAST AQMD
Community Health Air Pollution Info System:	Not reported
Consolidated Emission Reporting Rule:	Not reported
Total Organic Hydrocarbon Gases Tons/Yr:	0
Reactive Organic Gases Tons/Yr:	0
Carbon Monoxide Emissions Tons/Yr:	0
NOX - Oxides of Nitrogen Tons/Yr:	0
SOX - Oxides of Sulphur Tons/Yr:	0
Particulate Matter Tons/Yr:	1
Part. Matter 10 Micrometers & Smllr Tons/Yr:	0

Year:	1987
Carbon Monoxide Emissions Tons/Yr:	19
Air Basin:	SC
Facility ID:	2024
Air District Name:	SC
SIC Code:	2869
Air District Name:	SOUTH COAST AQMD
Community Health Air Pollution Info System:	Not reported
Consolidated Emission Reporting Rule:	Not reported
Total Organic Hydrocarbon Gases Tons/Yr:	0
Reactive Organic Gases Tons/Yr:	0
Carbon Monoxide Emissions Tons/Yr:	0
NOX - Oxides of Nitrogen Tons/Yr:	6
SOX - Oxides of Sulphur Tons/Yr:	0
Particulate Matter Tons/Yr:	1
Part. Matter 10 Micrometers & Smllr Tons/Yr:	1

Year:	1987
Carbon Monoxide Emissions Tons/Yr:	19
Air Basin:	SC
Facility ID:	9116
Air District Name:	SC
SIC Code:	2869
Air District Name:	SOUTH COAST AQMD
Community Health Air Pollution Info System:	Not reported
Consolidated Emission Reporting Rule:	Not reported
Total Organic Hydrocarbon Gases Tons/Yr:	0

RHONE POULENC BASIC CHEMICALS COMPANY (Continued) **1000424828**

Reactive Organic Gases Tons/Yr:	0
Carbon Monoxide Emissions Tons/Yr:	0
NOX - Oxides of Nitrogen Tons/Yr:	0
SOX - Oxides of Sulphur Tons/Yr:	8
Particulate Matter Tons/Yr:	2
Part. Matter 10 Micrometers & Smllr Tons/Yr:	2

Year:	1990
Carbon Monoxide Emissions Tons/Yr:	19
Air Basin:	SC
Facility ID:	62062
Air District Name:	SC
SIC Code:	2819
Air District Name:	SOUTH COAST AQMD
Community Health Air Pollution Info System:	Not reported
Consolidated Emission Reporting Rule:	Not reported
Total Organic Hydrocarbon Gases Tons/Yr:	1
Reactive Organic Gases Tons/Yr:	1
Carbon Monoxide Emissions Tons/Yr:	0
NOX - Oxides of Nitrogen Tons/Yr:	0
SOX - Oxides of Sulphur Tons/Yr:	1
Particulate Matter Tons/Yr:	1
Part. Matter 10 Micrometers & Smllr Tons/Yr:	1

Year:	1990
Carbon Monoxide Emissions Tons/Yr:	19
Air Basin:	SC
Facility ID:	62063
Air District Name:	SC
SIC Code:	2819
Air District Name:	SOUTH COAST AQMD
Community Health Air Pollution Info System:	Not reported
Consolidated Emission Reporting Rule:	Not reported
Total Organic Hydrocarbon Gases Tons/Yr:	0
Reactive Organic Gases Tons/Yr:	0
Carbon Monoxide Emissions Tons/Yr:	1
NOX - Oxides of Nitrogen Tons/Yr:	3
SOX - Oxides of Sulphur Tons/Yr:	0
Particulate Matter Tons/Yr:	4
Part. Matter 10 Micrometers & Smllr Tons/Yr:	4

Year:	1990
Carbon Monoxide Emissions Tons/Yr:	19
Air Basin:	SC
Facility ID:	62061
Air District Name:	SC
SIC Code:	2819
Air District Name:	SOUTH COAST AQMD
Community Health Air Pollution Info System:	Not reported
Consolidated Emission Reporting Rule:	Not reported
Total Organic Hydrocarbon Gases Tons/Yr:	0
Reactive Organic Gases Tons/Yr:	0
Carbon Monoxide Emissions Tons/Yr:	0
NOX - Oxides of Nitrogen Tons/Yr:	0
SOX - Oxides of Sulphur Tons/Yr:	0
Particulate Matter Tons/Yr:	1
Part. Matter 10 Micrometers & Smllr Tons/Yr:	1

RHONE POULENC BASIC CHEMICALS COMPANY (Continued) **1000424828**

Year:	1995
Carbon Monoxide Emissions Tons/Yr:	19
Air Basin:	SC
Facility ID:	62063
Air District Name:	SC
SIC Code:	2819
Air District Name:	SOUTH COAST AQMD
Community Health Air Pollution Info System:	Not reported
Consolidated Emission Reporting Rule:	Not reported
Total Organic Hydrocarbon Gases Tons/Yr:	0
Reactive Organic Gases Tons/Yr:	0
Carbon Monoxide Emissions Tons/Yr:	0
NOX - Oxides of Nitrogen Tons/Yr:	1
SOX - Oxides of Sulphur Tons/Yr:	0
Particulate Matter Tons/Yr:	1
Part. Matter 10 Micrometers & Smllr Tons/Yr:	1

SWEEPS UST:

Status:	Not reported
Comp Number:	524
Number:	Not reported
Board Of Equalization:	Not reported
Ref Date:	Not reported
Act Date:	Not reported
Created Date:	Not reported
Tank Status:	Not reported
Owner Tank Id:	Not reported
Swrcb Tank Id:	19-000-000524-000001
Actv Date:	Not reported
Capacity:	200
Tank Use:	M.V. FUEL
Stg:	PRODUCT
Content:	LEADED
Number Of Tanks:	2

Status:	Not reported
Comp Number:	524
Number:	Not reported
Board Of Equalization:	Not reported
Ref Date:	Not reported
Act Date:	Not reported
Created Date:	Not reported
Tank Status:	Not reported
Owner Tank Id:	Not reported
Swrcb Tank Id:	19-000-000524-000002
Actv Date:	Not reported
Capacity:	1000
Tank Use:	M.V. FUEL
Stg:	PRODUCT
Content:	LEADED
Number Of Tanks:	Not reported

ENVIROSTOR:

Site Type:	Historical
Site Type Detailed:	* Historical
Acres:	Not reported

RHONE POULENC BASIC CHEMICALS COMPANY (Continued) **1000424828**

NPL:	NO
Regulatory Agencies:	NONE SPECIFIED
Lead Agency:	NONE SPECIFIED
Program Manager:	Not reported
Supervisor:	Referred - Not Assigned
Division Branch:	So Cal - Glendale
Facility ID:	19280830
Site Code:	Not reported
Assembly:	50
Senate:	30
Special Program:	* Site Char & Assess Grant (CERCLA 104)
Status:	**Refer: Other Agency**
Status Date:	1995-06-06 00:00:00
Restricted Use:	NO
Funding:	Not reported
Latitude:	33.9572222222222
Longitude:	-118.187777777778
Alias Name:	19280830 VICTOR CHEMICAL CO A R MAAS CHEMICAL CO CAD008353211
Alias Type:	EPA Identification Number Envirostor ID Number Alternate Name Alternate Name
APN:	NONE SPECIFIED
APN Description:	Not reported
Comments:	03/08/1990 LA County began enforcement action on Rhone Poulenc. Total phosphate, ph, lead soil. Workplan for additional work requested. Consultant nam: Ebasco Case #90S156, log #900670. NFA for DTSC due to involvement of local authority.PRELIM ASSESS DONE ARSENIC SLUDGE POND WAS PAVED OVER EPA IN PROCESS OF RANKING SITEFACILITY IDENTIFIED FAC ID LACSD LACSD VIOS FOR ODOR CONTROL & MINOR SPILSOURCE ACT: IW DISP SUVEY 1/81-(STAUFFER MFG TRI-SODIUM PHOSPHATE,DOSIUM SULFITE, CLEANING MIXES ALONG W/ PROD OF PHOSPHRC ACID. (A.R.)(VICTOR) MFG PHOSPHORIC ACID FAC TYPE: UNLINED WASTE DISP POND(20'X15 'X15'). WASTE: DISCH TO UNLINED SETTLING PONSITE SCREENING DONED LOCATED AT SE CORNER OF THE PROPRTY BTW 1960/65 THIS POND WAS PAVED OVER W/ ASPHALT. SUBMIT TO EPA PRELIM ASSESS DONE CERCLA 104
Completed Area Name:	PROJECT WIDE
Completed Sub Area Name:	Not reported
Completed Document Type:	Site Screening
Completed Date:	/ /
Completed Area Name:	PROJECT WIDE
Completed Sub Area Name:	Not reported
Completed Document Type:	Preliminary Assessment Report
Completed Date:	/ /
Completed Area Name:	PROJECT WIDE
Completed Sub Area Name:	Not reported
Completed Document Type:	Site Screening
Completed Date:	/ /
Completed Area Name:	PROJECT WIDE
Completed Sub Area Name:	Not reported
Completed Document Type:	Preliminary Assessment Report
Completed Date:	/ /
Completed Area Name:	PROJECT WIDE

RHONE POULENC BASIC CHEMICALS COMPANY (Continued) **1000424828**

Completed Sub Area Name:	Not reported
Completed Document Type:	Discovery
Completed Date:	/ /
Confirmed:	NONE SPECIFIED
Confirmed Description:	Not reported
Future Area Name:	Not reported
Future Sub Area Name:	Not reported
Future Document Type:	Not reported
Future Due Date:	Not reported
Media Affected:	10008, 10037, 10060, 10064, 10097, 10119, 10120, 40001, 10177, 10193, 10195, 10197, 30001
Media Affected Desc:	Not reported
Media Affected Desc:	Not reported
Media Affected Desc:	Not reported
Media Affected Desc:	Not reported
Media Affected Desc:	Not reported
Media Affected Desc:	Not reported
Media Affected Desc:	Not reported
Media Affected Desc:	Not reported
Media Affected Desc:	Not reported
Media Affected Desc:	Not reported
Media Affected Desc:	Not reported
Media Affected Desc:	Not reported
Media Affected Desc:	Not reported
Management Required:	NONE SPECIFIED
Management Required Desc:	Not reported
Potential:	NONE SPECIFIED
Potenital Description:	Not reported
Schedule Area Name:	Not reported
Schedule Sub Area Name:	Not reported
Schedule Document Type:	Not reported
Schedule Due Date:	Not reported
Schedule Revised Date:	Not reported
PastUse:	NONE SPECIFIED

---

57 **CUDAHY CITY PARKS** **HAZNET** **S105481906**
NNE **5240 SANTA ANA ST** **RESPONSE** **N/A**
1/2-1 **CUDAHY, CA 90201** **ENVIROSTOR**
5151 ft. **HIST Cal-Sites**

Relative: Higher

Actual: 116 ft.

HAZNET:

Gepaid:	CAC002567241
Contact:	STEPHEN ANDERSON
Telephone:	6264702427
Facility Addr2:	Not reported
Mailing Name:	Not reported
Mailing Address:	3475 E FOOTHILL BLVD
Mailing City,St,Zip:	PASADENA, CA 91107
Gen County:	Los Angeles
TSD EPA ID:	CAD028409019
TSD County:	Los Angeles
Waste Category:	Contaminated soil from site clean-ups
Disposal Method:	Transfer Station
Tons:	0.9
Facility County:	Los Angeles

AWP:

CUDAHY CITY PARKS (Continued) **S105481906**

AWP Facility ID:	19000010
Region Code:	3
Region:	GLENDALE
SMBR Branch Code:	SA
SMBR Branch Unit:	SO CAL - GLENDALE
Site Name.:	Not reported
Current Status Date:	06302001
Current Status:	ANNUAL WORKPLAN - ACTIVE SITE
Lead Agency Code:	DTSC
Lead Agency:	DEPT OF TOXIC SUBSTANCES CONTROL
Facility Type:	State orphan site
Awp Site Type:	STATE FUNDED SITE
NPL:	Not Listed
Tier Of AWP Site:	Not reported
Source Of Funding:	Not reported
Responsible Staff Member:	RGEBERT
Supervisor Responsible:	Not reported
SIC Code:	00
Facility SIC:	PROPERTIES THAT DO NOT HAVE SIC CODES
RWQCB Code:	LA
RWQCB Associated With Site:	LOS ANGELES
Site Access Controlled:	Not reported
Site Listed HWS List:	Not reported
Hazard Ranking Score:	Not reported
Date Site Hazard Ranked:	Not reported
Groundwater Contamination:	Not reported
# Of Contamination Sources:	0
Lat/Long:	Not reported
Lat/Long (dms):	0 0 0 / 0 0 0
Lat/long Method:	Not reported
Description Of Entity:	Not reported
State Assembly Distt Code:	50
State Senate District:	30

RESPONSE:

Facility ID:	19000010
Site Type:	State Response
Site Type Detail:	State Response or NPL
Acres:	7
National Priorities List:	NO
Cleanup Oversight Agencies:	SMBRP
Lead Agency:	SMBRP
Lead Agency Description:	Not reported
Project Manager:	RICHARD GEBERT
Supervisor:	Rita Kamat
Division Branch:	So Cal - Glendale
Site Code:	301008
Assembly:	50
Senate:	30
Status:	Active
Status Date:	2001-06-30 00:00:00
Restricted Use:	NO
Funding:	Orphan Funds
Latitude:	33.9591666666667
Longitude:	-118.174444444444
Alias Name:	CUDAHY CITY PARK
	6224-014-902

CUDAHY CITY PARKS (Continued) **S105481906**

	19000010
	301008
Alias Type:	Alternate Name
	APN
	Project Code (Site Code)
	Envirostor ID Number
APN:	6224-014-902
APN Description:	Not reported
Comments:	RI reported and Risk Assessment was completed on January 20th.DTSC approved the Removal Action Completion report-Phase 2 for the Cudahy City Park.On January 27, 2004, DTSC finalized the RAW for the Cudahy City Park Site located at 5240 Santa Ana Street, Cudahy Los Angeles County, California with minor revisions. Park Site Project will not have a significant effect to the environment. A notice of determination for the above was submitted to the State Clearinghouse for filing.
Completed Area Name:	PROJECT WIDE
Completed Sub Area Name:	Not reported
Completed Document Type:	Preliminary Endangerment Assessment Report
Completed Date:	/ /
Completed Area Name:	PROJECT WIDE
Completed Sub Area Name:	Not reported
Completed Document Type:	Removal Action Workplan
Completed Date:	/ /
Completed Area Name:	PROJECT WIDE
Completed Sub Area Name:	Not reported
Completed Document Type:	Preliminary Endangerment Assessment Report
Completed Date:	/ /
Completed Area Name:	PROJECT WIDE
Completed Sub Area Name:	Not reported
Completed Document Type:	Remedial Action Completion Report
Completed Date:	/ /
Completed Area Name:	PROJECT WIDE
Completed Sub Area Name:	Not reported
Completed Document Type:	CEQA - Initial Study/ Neg. Declaration
Completed Date:	/ /
Confirmed:	30472,30474,30478,30479,30482,30484,30485,30024,30194,30272,10199,3000,30003,30013,3002502
Confirmed Description:	Polynuclear aromatic hydrocarbons (PAHs)
Confirmed Description:	Anthracene
Confirmed Description:	Benzo[a]pyrene
Confirmed Description:	Chrysene
Confirmed Description:	Fluorene
Confirmed Description:	Naphthalene
Confirmed Description:	Pyrene
Confirmed Description:	TPH-diesel
Confirmed Description:	1,1-Dichloroethylene
Confirmed Description:	Ethylbenzene
Confirmed Description:	* WASTE OIL & MIXED OIL
Confirmed Description:	Arsenic
Confirmed Description:	Benzene
Confirmed Description:	Lead
Confirmed Description:	TPH-MOTOR OIL
Future Area Name:	PROJECT WIDE
Future Sub Area Name:	Not reported
Future Document Type:	Certification
Future Due Date:	2006

CUDAHY CITY PARKS (Continued) **S105481906**

Future Area Name:	PROJECT WIDE
Future Sub Area Name:	Not reported
Future Document Type:	Deed Restriction / Land Use Covenant
Future Due Date:	2006
Media Affected:	10199, 30001, 30003, 30013, 30024, 3002502, 30194, 30272, 30472, 30474, 30478, 30479, 30482, 30484, 30485
Media Affected Desc:	Not reported
Media Affected Desc:	Not reported
Media Affected Desc:	Not reported
Media Affected Desc:	Not reported
Media Affected Desc:	Not reported
Media Affected Desc:	Not reported
Media Affected Desc:	Not reported
Media Affected Desc:	Not reported
Media Affected Desc:	Not reported
Media Affected Desc:	Not reported
Media Affected Desc:	Not reported
Media Affected Desc:	Not reported
Media Affected Desc:	Not reported
Media Affected Desc:	Not reported
Media Affected Desc:	Not reported
Management Required:	NONE SPECIFIED
Management Required Desc:	Not reported
Potential:	OTH, SOIL
Potenital Description:	Not reported
Potenital Description:	Not reported
Schedule Area Name:	Not reported
Schedule Sub Area Name:	Not reported
Schedule Document Type:	Not reported
Schedule Due Date:	Not reported
Schedule Revised Date:	Not reported
PastUse:	LANDFILL - CONSTRUCTION, LANDFILL - DOMESTIC, LANDFILL - HAZARDOUS WASTE

ENVIROSTOR:

Site Type:	State Response
Site Type Detailed:	State Response or NPL
Acres:	7
NPL:	NO
Regulatory Agencies:	SMBRP
Lead Agency:	SMBRP
Program Manager:	RICHARD GEBERT
Supervisor:	Rita Kamat
Division Branch:	So Cal - Glendale
Facility ID:	19000010
Site Code:	301008
Assembly:	50
Senate:	30
Special Program:	Not reported
Status:	**Active**
Status Date:	2001-06-30 00:00:00
Restricted Use:	NO
Funding:	Orphan Funds
Latitude:	33.9591666666667
Longitude:	-118.174444444444
Alias Name:	CUDAHY CITY PARK 6224-014-902

CUDAHY CITY PARKS (Continued) **S105481906**

	19000010
	301008
Alias Type:	Alternate Name
	APN
	Project Code (Site Code)
	Envirostor ID Number
APN:	6224-014-902
APN Description:	Not reported
Comments:	RI reported and Risk Assessment was completed on January 20th.DTSC approved the Removal Action Completion report-Phase 2 for the Cudahy City Park.On January 27, 2004, DTSC finalized the RAW for the Cudahy City Park Site located at 5240 Santa Ana Street, Cudahy Los Angeles County, California with minor revisions. Park Site Project will not have a significant effect to the environment. A notice of determination for the above was submitted to the State Clearinghouse for filing.
Completed Area Name:	PROJECT WIDE
Completed Sub Area Name:	Not reported
Completed Document Type:	Preliminary Endangerment Assessment Report
Completed Date:	/ /
Completed Area Name:	PROJECT WIDE
Completed Sub Area Name:	Not reported
Completed Document Type:	Removal Action Workplan
Completed Date:	/ /
Completed Area Name:	PROJECT WIDE
Completed Sub Area Name:	Not reported
Completed Document Type:	Preliminary Endangerment Assessment Report
Completed Date:	/ /
Completed Area Name:	PROJECT WIDE
Completed Sub Area Name:	Not reported
Completed Document Type:	Remedial Action Completion Report
Completed Date:	/ /
Completed Area Name:	PROJECT WIDE
Completed Sub Area Name:	Not reported
Completed Document Type:	CEQA - Initial Study/ Neg. Declaration
Completed Date:	/ /
Confirmed:	30472,30474,30478,30479,30482,30484,30485,30024,30194,30272,10199,3000 ,30003,30013,3002502
Confirmed Description:	Polynuclear aromatic hydrocarbons (PAHs)
Confirmed Description:	Anthracene
Confirmed Description:	Benzo[a]pyrene
Confirmed Description:	Chrysene
Confirmed Description:	Fluorene
Confirmed Description:	Naphthalene
Confirmed Description:	Pyrene
Confirmed Description:	TPH-diesel
Confirmed Description:	1,1-Dichloroethylene
Confirmed Description:	Ethylbenzene
Confirmed Description:	* WASTE OIL & MIXED OIL
Confirmed Description:	Arsenic
Confirmed Description:	Benzene
Confirmed Description:	Lead
Confirmed Description:	TPH-MOTOR OIL
Future Area Name:	PROJECT WIDE
Future Sub Area Name:	Not reported
Future Document Type:	Certification
Future Due Date:	2006

CUDAHY CITY PARKS (Continued) **S105481906**

Future Area Name: PROJECT WIDE
Future Sub Area Name: Not reported
Future Document Type: Deed Restriction / Land Use Covenant
Future Due Date: 2006
Media Affected: 10199, 30001, 30003, 30013, 30024, 3002502, 30194, 30272, 30472, 30474, 30478, 30479, 30482, 30484, 30485
Media Affected Desc: Not reported
Media Affected Desc: Not reported
Media Affected Desc: Not reported
Media Affected Desc: Not reported
Media Affected Desc: Not reported
Media Affected Desc: Not reported
Media Affected Desc: Not reported
Media Affected Desc: Not reported
Media Affected Desc: Not reported
Media Affected Desc: Not reported
Media Affected Desc: Not reported
Media Affected Desc: Not reported
Media Affected Desc: Not reported
Media Affected Desc: Not reported
Media Affected Desc: Not reported
Management Required: NONE SPECIFIED
Management Required Desc: Not reported
Potential: OTH, SOIL
Potenital Description: Not reported
Potenital Description: Not reported
Schedule Area Name: Not reported
Schedule Sub Area Name: Not reported
Schedule Document Type: Not reported
Schedule Due Date: Not reported
Schedule Revised Date: Not reported
PastUse: LANDFILL - CONSTRUCTION, LANDFILL - DOMESTIC, LANDFILL - HAZARDOUS WASTE

HISTORICAL CAL-SITES:
Facility ID: 19000010
Region: 3
Region Name: GLENDALE
Branch: SA
Branch Name: SO CAL - GLENDALE
File Name: Not reported
State Senate District: 06302001
Status: AWP - ANNUAL WORKPLAN (AWP) - ACTIVE SITE
Status Name: ANNUAL WORKPLAN - ACTIVE SITE
Lead Agency: DTSC
Lead Agency: DEPT OF TOXIC SUBSTANCES CONTROL
Facility Type: STATE
Type Name: STATE FUNDED SITE
NPL: Not Listed
SIC Code: 00
SIC Name: PROPERTIES THAT DO NOT HAVE SIC CODES
Access: Not reported
Cortese: Not reported
Hazardous Ranking Score: Not reported
Date Site Hazard Ranked: Not reported
Groundwater Contamination: Not reported
Staff Member Responsible for Site: RGEBERT

CUDAHY CITY PARKS (Continued) **S105481906**

Supervisor Responsible for Site:	Not reported
Region Water Control Board:	LA
Region Water Control Board Name:	LOS ANGELES
Lat/Long Direction:	Not reported
Lat/Long (dms):	0 0 0 / 0 0 0
Lat/long Method:	Not reported
Lat/Long Description:	Not reported
State Assembly District Code:	50
State Senate District Code:	30

Click this hyperlink while viewing on your computer to access additional CA_CALSITE: detail in the EDR Site Report.

ORPHAN SUMMARY

City	EDR ID	Site Name	Site Address	Zip	Database(s)
LOS ANGELES COUNTY	S105642458	1X MCKESSON DRUG CO	2		HAZNET, LUST, CHMIRS
LYNWOOD	S108195990	CALTRANS WITCO	2601 E. EMPERIAL HWY.	90262	VCP, ENVIROSTOR
PALA	S102362192	GREGORY CANYON LANDFILL	9708 PALA ROAD (AKA HWY 76)	90280	SWF/LF
SOUTH GATE	1006805161	SHELL SERVICE STATION	8901 S ATLANTIC	90280	RCRA-SQG, FINDS, HAZNET
SOUTH GATE	S106929195	MASCO ELECTRIC INC	10340 S ATLANTIC BLVD	90280	SWEEPS UST
SOUTH GATE	S106932117	SHELL SERV STA	8901 S ATLANTIC BLVD	90280	SWEEPS UST
SOUTH GATE	1003879859	WESTLING ROGER INK CO.	5001 B. FIRESTONE	90280	CERC-NFRAP
SOUTH GATE	1007985416	LA EXPRESS ASSEMBLY & DIST. INC.	9850 FRONTAGE AVE.	90280	CERCLIS
SOUTH GATE	1007985421	PACKAGING CORPORATION OF AMERICA	9700 FRONTAGE ROAD	90280	CERCLIS
SOUTH GATE	S108536691	CITY OF SOUTH GATE HAWKINS RES	9021 WEST FRONTAGE ROAD	90280	LUST
SOUTH GATE	S106483933	DIAL CORP.	9300/9400 RAYO AVENUE	90280	SLIC
SOUTH GATE	S107737372	SOUTH GATE ELEMENTARY SCHOOL NO. 7	SOUTHERN AVE/TWEEDY/ATLANTIC AVE/PINEHURST AVE	90280	SCH, ENVIROSTOR
SOUTHGATE	S106568218	AUDIO AMERICA 5321, 5331, 5351 TWEEDY BL	SEE THE NAME - 9852 ADELLA	90280	VCP, ENVIROSTOR

EPA Waste Codes Addendum

Code	Description
D001	IGNITABLE HAZARDOUS WASTES ARE THOSE WASTES WHICH HAVE A FLASHPOINT OF LESS THAN 140 DEGREES FAHRENHEIT AS DETERMINED BY A PENSKY-MARTENS CLOSED CUP FLASH POINT TESTER. ANOTHER METHOD OF DETERMINING THE FLASH POINT OF A WASTE IS TO REVIEW THE MATERIAL SAFETY DATA SHEET, WHICH CAN BE OBTAINED FROM THE MANUFACTURER OR DISTRIBUTOR OF THE MATERIAL. LACQUER THINNER IS AN EXAMPLE OF A COMMONLY USED SOLVENT WHICH WOULD BE CONSIDERED AS IGNITABLE HAZARDOUS WASTE.
D008	LEAD

GOVERNMENT RECORDS SEARCHED / DATA CURRENCY TRACKING

To maintain currency of the following federal and state databases, EDR contacts the appropriate governmental agency on a monthly or quarterly basis, as required.

Number of Days to Update: Provides confirmation that EDR is reporting records that have been updated within 90 days from the date the government agency made the information available to the public.

FEDERAL RECORDS

NPL: National Priority List

National Priorities List (Superfund). The NPL is a subset of CERCLIS and identifies over 1,200 sites for priority cleanup under the Superfund Program. NPL sites may encompass relatively large areas. As such, EDR provides polygon coverage for over 1,000 NPL site boundaries produced by EPA's Environmental Photographic Interpretation Center (EPIC) and regional EPA offices.

Date of Government Version: 07/18/2007
Date Data Arrived at EDR: 08/03/2007
Date Made Active in Reports: 08/29/2007
Number of Days to Update: 26

Source: EPA
Telephone: N/A
Last EDR Contact: 07/31/2007
Next Scheduled EDR Contact: 10/29/2007
Data Release Frequency: Quarterly

NPL Site Boundaries

Sources:

EPA's Environmental Photographic Interpretation Center (EPIC)
Telephone: 202-564-7333

EPA Region 1
Telephone 617-918-1143

EPA Region 3
Telephone 215-814-5418

EPA Region 4
Telephone 404-562-8033

EPA Region 5
Telephone 312-886-6686

EPA Region 10
Telephone 206-553-8665

EPA Region 6
Telephone: 214-655-6659

EPA Region 7
Telephone: 913-551-7247

EPA Region 8
Telephone: 303-312-6774

EPA Region 9
Telephone: 415-947-4246

Proposed NPL: Proposed National Priority List Sites

A site that has been proposed for listing on the National Priorities List through the issuance of a proposed rule in the Federal Register. EPA then accepts public comments on the site, responds to the comments, and places on the NPL those sites that continue to meet the requirements for listing.

Date of Government Version: 04/20/2007
Date Data Arrived at EDR: 05/03/2007
Date Made Active in Reports: 07/05/2007
Number of Days to Update: 63

Source: EPA
Telephone: N/A
Last EDR Contact: 08/31/2007
Next Scheduled EDR Contact: 10/29/2007
Data Release Frequency: Quarterly

DELISTED NPL: National Priority List Deletions

The National Oil and Hazardous Substances Pollution Contingency Plan (NCP) establishes the criteria that the EPA uses to delete sites from the NPL. In accordance with 40 CFR 300.425.(e), sites may be deleted from the NPL where no further response is appropriate.

Date of Government Version: 04/20/2007
Date Data Arrived at EDR: 05/03/2007
Date Made Active in Reports: 06/25/2007
Number of Days to Update: 53

Source: EPA
Telephone: N/A
Last EDR Contact: 08/29/2007
Next Scheduled EDR Contact: 10/29/2007
Data Release Frequency: Quarterly

GOVERNMENT RECORDS SEARCHED / DATA CURRENCY TRACKING

NPL LIENS: Federal Superfund Liens

Federal Superfund Liens. Under the authority granted the USEPA by CERCLA of 1980, the USEPA has the authority to file liens against real property in order to recover remedial action expenditures or when the property owner received notification of potential liability. USEPA compiles a listing of filed notices of Superfund Liens.

Date of Government Version: 10/15/1991
Date Data Arrived at EDR: 02/02/1994
Date Made Active in Reports: 03/30/1994
Number of Days to Update: 56

Source: EPA
Telephone: 202-564-4267
Last EDR Contact: 08/20/2007
Next Scheduled EDR Contact: 11/19/2007
Data Release Frequency: No Update Planned

CERCLIS: Comprehensive Environmental Response, Compensation, and Liability Information System

CERCLIS contains data on potentially hazardous waste sites that have been reported to the USEPA by states, municipalities, private companies and private persons, pursuant to Section 103 of the Comprehensive Environmental Response, Compensation, and Liability Act (CERCLA). CERCLIS contains sites which are either proposed to or on the National Priorities List (NPL) and sites which are in the screening and assessment phase for possible inclusion on the NPL.

Date of Government Version: 04/23/2007
Date Data Arrived at EDR: 06/20/2007
Date Made Active in Reports: 08/29/2007
Number of Days to Update: 70

Source: EPA
Telephone: 703-412-9810
Last EDR Contact: 06/20/2007
Next Scheduled EDR Contact: 09/17/2007
Data Release Frequency: Quarterly

CERCLIS-NFRAP: CERCLIS No Further Remedial Action Planned

Archived sites are sites that have been removed and archived from the inventory of CERCLIS sites. Archived status indicates that, to the best of EPA's knowledge, assessment at a site has been completed and that EPA has determined no further steps will be taken to list this site on the National Priorities List (NPL), unless information indicates this decision was not appropriate or other considerations require a recommendation for listing at a later time. This decision does not necessarily mean that there is no hazard associated with a given site; it only means that, based upon available information, the location is not judged to be a potential NPL site.

Date of Government Version: 06/21/2007
Date Data Arrived at EDR: 07/23/2007
Date Made Active in Reports: 08/29/2007
Number of Days to Update: 37

Source: EPA
Telephone: 703-412-9810
Last EDR Contact: 06/15/2007
Next Scheduled EDR Contact: 09/17/2007
Data Release Frequency: Quarterly

CORRACTS: Corrective Action Report

CORRACTS identifies hazardous waste handlers with RCRA corrective action activity.

Date of Government Version: 06/26/2007
Date Data Arrived at EDR: 08/08/2007
Date Made Active in Reports: 08/29/2007
Number of Days to Update: 21

Source: EPA
Telephone: 800-424-9346
Last EDR Contact: 09/04/2007
Next Scheduled EDR Contact: 12/03/2007
Data Release Frequency: Quarterly

RCRA: Resource Conservation and Recovery Act Information

RCRAInfo is EPA's comprehensive information system, providing access to data supporting the Resource Conservation and Recovery Act (RCRA) of 1976 and the Hazardous and Solid Waste Amendments (HSWA) of 1984. RCRAInfo replaces the data recording and reporting abilities of the Resource Conservation and Recovery Information System (RCRIS). The database includes selective information on sites which generate, transport, store, treat and/or dispose of hazardous waste as defined by the Resource Conservation and Recovery Act (RCRA). Conditionally exempt small quantity generators (CESQGs) generate less than 100 kg of hazardous waste, or less than 1 kg of acutely hazardous waste per month. Small quantity generators (SQGs) generate between 100 kg and 1,000 kg of hazardous waste per month. Large quantity generators (LQGs) generate over 1,000 kilograms (kg) of hazardous waste, or over 1 kg of acutely hazardous waste per month. Transporters are individuals or entities that move hazardous waste from the generator off-site to a facility that can recycle, treat, store, or dispose of the waste. TSDFs treat, store, or dispose of the waste.

Date of Government Version: 06/13/2006
Date Data Arrived at EDR: 06/28/2006
Date Made Active in Reports: 08/23/2006
Number of Days to Update: 56

Source: EPA
Telephone: (415) 495-8895
Last EDR Contact: 09/04/2007
Next Scheduled EDR Contact: 10/15/2007
Data Release Frequency: Quarterly

ERNS: Emergency Response Notification System

Emergency Response Notification System. ERNS records and stores information on reported releases of oil and hazardous substances.

Date of Government Version: 12/31/2006
Date Data Arrived at EDR: 01/24/2007
Date Made Active in Reports: 03/12/2007
Number of Days to Update: 47

Source: National Response Center, United States Coast Guard
Telephone: 202-267-2180
Last EDR Contact: 07/23/2007
Next Scheduled EDR Contact: 10/22/2007
Data Release Frequency: Annually

HMIRS: Hazardous Materials Information Reporting System

Hazardous Materials Incident Report System. HMIRS contains hazardous material spill incidents reported to DOT.

Date of Government Version: 03/05/2007
Date Data Arrived at EDR: 04/17/2007
Date Made Active in Reports: 05/14/2007
Number of Days to Update: 27

Source: U.S. Department of Transportation
Telephone: 202-366-4555
Last EDR Contact: 07/18/2007
Next Scheduled EDR Contact: 10/15/2007
Data Release Frequency: Annually

US ENG CONTROLS: Engineering Controls Sites List

A listing of sites with engineering controls in place. Engineering controls include various forms of caps, building foundations, liners, and treatment methods to create pathway elimination for regulated substances to enter environmental media or effect human health.

Date of Government Version: 04/20/2007
Date Data Arrived at EDR: 04/26/2007
Date Made Active in Reports: 05/25/2007
Number of Days to Update: 29

Source: Environmental Protection Agency
Telephone: 703-603-8905
Last EDR Contact: 07/02/2007
Next Scheduled EDR Contact: 10/01/2007
Data Release Frequency: Varies

US INST CONTROL: Sites with Institutional Controls

A listing of sites with institutional controls in place. Institutional controls include administrative measures, such as groundwater use restrictions, construction restrictions, property use restrictions, and post remediation care requirements intended to prevent exposure to contaminants remaining on site. Deed restrictions are generally required as part of the institutional controls.

Date of Government Version: 04/20/2007
Date Data Arrived at EDR: 04/26/2007
Date Made Active in Reports: 05/25/2007
Number of Days to Update: 29

Source: Environmental Protection Agency
Telephone: 703-603-8905
Last EDR Contact: 07/02/2007
Next Scheduled EDR Contact: 10/01/2007
Data Release Frequency: Varies

DOD: Department of Defense Sites

This data set consists of federally owned or administered lands, administered by the Department of Defense, that have any area equal to or greater than 640 acres of the United States, Puerto Rico, and the U.S. Virgin Islands.

Date of Government Version: 12/31/2005
Date Data Arrived at EDR: 11/10/2006
Date Made Active in Reports: 01/11/2007
Number of Days to Update: 62

Source: USGS
Telephone: 703-692-8801
Last EDR Contact: 08/09/2007
Next Scheduled EDR Contact: 11/05/2007
Data Release Frequency: Semi-Annually

FUDS: Formerly Used Defense Sites

The listing includes locations of Formerly Used Defense Sites properties where the US Army Corps of Engineers is actively working or will take necessary cleanup actions.

Date of Government Version: 12/31/2005
Date Data Arrived at EDR: 09/20/2006
Date Made Active in Reports: 11/22/2006
Number of Days to Update: 63

Source: U.S. Army Corps of Engineers
Telephone: 202-528-4285
Last EDR Contact: 08/31/2007
Next Scheduled EDR Contact: 10/01/2007
Data Release Frequency: Varies

US BROWNFIELDS: A Listing of Brownfields Sites

Included in the listing are brownfields properties addresses by Cooperative Agreement Recipients and brownfields properties addressed by Targeted Brownfields Assessments. Targeted Brownfields Assessments-EPA's Targeted Brownfields Assessments (TBA) program is designed to help states, tribes, and municipalities--especially those without EPA Brownfields Assessment Demonstration Pilots--minimize the uncertainties of contamination often associated with brownfields. Under the TBA program, EPA provides funding and/or technical assistance for environmental assessments at brownfields sites throughout the country. Targeted Brownfields Assessments supplement and work with other efforts under EPA's Brownfields Initiative to promote cleanup and redevelopment of brownfields. Cooperative Agreement Recipients-States, political subdivisions, territories, and Indian tribes become Brownfields Cleanup Revolving Loan Fund (BCRLF) cooperative agreement recipients when they enter into BCRLF cooperative agreements with the U.S. EPA. EPA selects BCRLF cooperative agreement recipients based on a proposal and application process. BCRLF cooperative agreement recipients must use EPA funds provided through BCRLF cooperative agreement for specified brownfields-related cleanup activities.

Date of Government Version: 06/20/2007
Date Data Arrived at EDR: 07/09/2007
Date Made Active in Reports: 08/29/2007
Number of Days to Update: 51

Source: Environmental Protection Agency
Telephone: 202-566-2777
Last EDR Contact: 06/11/2007
Next Scheduled EDR Contact: 09/10/2007
Data Release Frequency: Semi-Annually

CONSENT: Superfund (CERCLA) Consent Decrees

Major legal settlements that establish responsibility and standards for cleanup at NPL (Superfund) sites. Released periodically by United States District Courts after settlement by parties to litigation matters.

Date of Government Version: 04/13/2007
Date Data Arrived at EDR: 07/16/2007
Date Made Active in Reports: 08/29/2007
Number of Days to Update: 44

Source: Department of Justice, Consent Decree Library
Telephone: Varies
Last EDR Contact: 08/23/2007
Next Scheduled EDR Contact: 10/22/2007
Data Release Frequency: Varies

ROD: Records Of Decision

Record of Decision. ROD documents mandate a permanent remedy at an NPL (Superfund) site containing technical and health information to aid in the cleanup.

Date of Government Version: 06/08/2007
Date Data Arrived at EDR: 07/03/2007
Date Made Active in Reports: 08/29/2007
Number of Days to Update: 57

Source: EPA
Telephone: 703-416-0223
Last EDR Contact: 07/02/2007
Next Scheduled EDR Contact: 10/01/2007
Data Release Frequency: Annually

UMTRA: Uranium Mill Tailings Sites

Uranium ore was mined by private companies for federal government use in national defense programs. When the mills shut down, large piles of the sand-like material (mill tailings) remain after uranium has been extracted from the ore. Levels of human exposure to radioactive materials from the piles are low; however, in some cases tailings were used as construction materials before the potential health hazards of the tailings were recognized.

Date of Government Version: 12/31/2005
Date Data Arrived at EDR: 11/08/2006
Date Made Active in Reports: 01/29/2007
Number of Days to Update: 82

Source: Department of Energy
Telephone: 505-845-0011
Last EDR Contact: 07/05/2007
Next Scheduled EDR Contact: 09/17/2007
Data Release Frequency: Varies

ODI: Open Dump Inventory

An open dump is defined as a disposal facility that does not comply with one or more of the Part 257 or Part 258 Subtitle D Criteria.

Date of Government Version: 06/30/1985
Date Data Arrived at EDR: 08/09/2004
Date Made Active in Reports: 09/17/2004
Number of Days to Update: 39

Source: Environmental Protection Agency
Telephone: 800-424-9346
Last EDR Contact: 06/09/2004
Next Scheduled EDR Contact: N/A
Data Release Frequency: No Update Planned

TRIS: Toxic Chemical Release Inventory System

Toxic Release Inventory System. TRIS identifies facilities which release toxic chemicals to the air, water and land in reportable quantities under SARA Title III Section 313.

Date of Government Version: 12/31/2005
Date Data Arrived at EDR: 04/27/2007
Date Made Active in Reports: 07/05/2007
Number of Days to Update: 69

Source: EPA
Telephone: 202-566-0250
Last EDR Contact: 06/19/2007
Next Scheduled EDR Contact: 09/17/2007
Data Release Frequency: Annually

TSCA: Toxic Substances Control Act

Toxic Substances Control Act. TSCA identifies manufacturers and importers of chemical substances included on the TSCA Chemical Substance Inventory list. It includes data on the production volume of these substances by plant site.

Date of Government Version: 12/31/2002
Date Data Arrived at EDR: 04/14/2006
Date Made Active in Reports: 05/30/2006
Number of Days to Update: 46

Source: EPA
Telephone: 202-260-5521
Last EDR Contact: 07/30/2007
Next Scheduled EDR Contact: 10/15/2007
Data Release Frequency: Every 4 Years

FTTS: FIFRA/ TSCA Tracking System - FIFRA (Federal Insecticide, Fungicide, & Rodenticide Act)/TSCA (Toxic Substances Control Act)

FTTS tracks administrative cases and pesticide enforcement actions and compliance activities related to FIFRA, TSCA and EPCRA (Emergency Planning and Community Right-to-Know Act). To maintain currency, EDR contacts the Agency on a quarterly basis.

Date of Government Version: 04/13/2007
Date Data Arrived at EDR: 04/25/2007
Date Made Active in Reports: 07/05/2007
Number of Days to Update: 71

Source: EPA/Office of Prevention, Pesticides and Toxic Substances
Telephone: 202-566-1667
Last EDR Contact: 06/15/2007
Next Scheduled EDR Contact: 09/17/2007
Data Release Frequency: Quarterly

FTTS INSP: FIFRA/ TSCA Tracking System - FIFRA (Federal Insecticide, Fungicide, & Rodenticide Act)/TSCA (Toxic Substances Control Act)

A listing of FIFRA/TSCA Tracking System (FTTS) inspections and enforcements.

Date of Government Version: 04/13/2007
Date Data Arrived at EDR: 04/25/2007
Date Made Active in Reports: 07/05/2007
Number of Days to Update: 71

Source: EPA
Telephone: 202-566-1667
Last EDR Contact: 06/15/2007
Next Scheduled EDR Contact: 09/17/2007
Data Release Frequency: Quarterly

SSTS: Section 7 Tracking Systems

Section 7 of the Federal Insecticide, Fungicide and Rodenticide Act, as amended (92 Stat. 829) requires all registered pesticide-producing establishments to submit a report to the Environmental Protection Agency by March 1st each year. Each establishment must report the types and amounts of pesticides, active ingredients and devices being produced, and those having been produced and sold or distributed in the past year.

Date of Government Version: 12/31/2005
Date Data Arrived at EDR: 03/13/2007
Date Made Active in Reports: 04/27/2007
Number of Days to Update: 45

Source: EPA
Telephone: 202-564-4203
Last EDR Contact: 07/16/2007
Next Scheduled EDR Contact: 10/15/2007
Data Release Frequency: Annually

LUCIS: Land Use Control Information System

LUCIS contains records of land use control information pertaining to the former Navy Base Realignment and Closure properties.

Date of Government Version: 12/09/2005
Date Data Arrived at EDR: 12/11/2006
Date Made Active in Reports: 01/11/2007
Number of Days to Update: 31

Source: Department of the Navy
Telephone: 843-820-7326
Last EDR Contact: 06/11/2007
Next Scheduled EDR Contact: 09/10/2007
Data Release Frequency: Varies

DOT OPS: Incident and Accident Data

Department of Transporation, Office of Pipeline Safety Incident and Accident data.

Date of Government Version: 05/14/2007
Date Data Arrived at EDR: 05/30/2007
Date Made Active in Reports: 07/05/2007
Number of Days to Update: 36

Source: Department of Transporation, Office of Pipeline Safety
Telephone: 202-366-4595
Last EDR Contact: 08/29/2007
Next Scheduled EDR Contact: 11/26/2007
Data Release Frequency: Varies

ICIS: Integrated Compliance Information System

The Integrated Compliance Information System (ICIS) supports the information needs of the national enforcement and compliance program as well as the unique needs of the National Pollutant Discharge Elimination System (NPDES) program.

Date of Government Version: 06/29/2007
Date Data Arrived at EDR: 07/02/2007
Date Made Active in Reports: 08/29/2007
Number of Days to Update: 58

Source: Environmental Protection Agency
Telephone: 202-564-5088
Last EDR Contact: 06/22/2007
Next Scheduled EDR Contact: 07/16/2007
Data Release Frequency: Quarterly

HIST FTTS: FIFRA/TSCA Tracking System Administrative Case Listing

A complete administrative case listing from the FIFRA/TSCA Tracking System (FTTS) for all ten EPA regions. The information was obtained from the National Compliance Database (NCDB). NCDB supports the implementation of FIFRA (Federal Insecticide, Fungicide, and Rodenticide Act) and TSCA (Toxic Substances Control Act). Some EPA regions are now closing out records. Because of that, and the fact that some EPA regions are not providing EPA Headquarters with updated records, it was decided to create a HIST FTTS database. It included records that may not be included in the newer FTTS database updates. This database is no longer updated.

Date of Government Version: 10/19/2006
Date Data Arrived at EDR: 03/01/2007
Date Made Active in Reports: 04/10/2007
Number of Days to Update: 40

Source: Environmental Protection Agency
Telephone: 202-564-2501
Last EDR Contact: 06/15/2007
Next Scheduled EDR Contact: 09/17/2007
Data Release Frequency: No Update Planned

CDL: Clandestine Drug Labs

A listing of clandestine drug lab locations. The U.S. Department of Justice ("the Department") provides this web site as a public service. It contains addresses of some locations where law enforcement agencies reported they found chemicals or other items that indicated the presence of either clandestine drug laboratories or dumpsites. In most cases, the source of the entries is not the Department, and the Department has not verified the entry and does not guarantee its accuracy. Members of the public must verify the accuracy of all entries by, for example, contacting local law enforcement and local health departments.

Date of Government Version: 12/01/2006
Date Data Arrived at EDR: 01/08/2007
Date Made Active in Reports: 01/11/2007
Number of Days to Update: 3

Source: Drug Enforcement Administration
Telephone: 202-307-1000
Last EDR Contact: 06/29/2007
Next Scheduled EDR Contact: 09/24/2007
Data Release Frequency: Quarterly

RADINFO: Radiation Information Database

The Radiation Information Database (RADINFO) contains information about facilities that are regulated by U.S. Environmental Protection Agency (EPA) regulations for radiation and radioactivity.

Date of Government Version: 07/31/2007
Date Data Arrived at EDR: 08/01/2007
Date Made Active in Reports: 08/29/2007
Number of Days to Update: 28

Source: Environmental Protection Agency
Telephone: 202-343-9775
Last EDR Contact: 08/01/2007
Next Scheduled EDR Contact: 10/29/2007
Data Release Frequency: Quarterly

LIENS 2: CERCLA Lien Information

A Federal CERCLA ('Superfund') lien can exist by operation of law at any site or property at which EPA has spent Superfund monies. These monies are spent to investigate and address releases and threatened releases of contamination. CERCLIS provides information as to the identity of these sites and properties.

Date of Government Version: 03/08/2007
Date Data Arrived at EDR: 04/12/2007
Date Made Active in Reports: 05/14/2007
Number of Days to Update: 32

Source: Environmental Protection Agency
Telephone: 202-564-6023
Last EDR Contact: 08/20/2007
Next Scheduled EDR Contact: 11/19/2007
Data Release Frequency: Varies

PADS: PCB Activity Database System

PCB Activity Database. PADS Identifies generators, transporters, commercial storers and/or brokers and disposers of PCB's who are required to notify the EPA of such activities.

Date of Government Version: 04/12/2007
Date Data Arrived at EDR: 06/08/2007
Date Made Active in Reports: 08/29/2007
Number of Days to Update: 82

Source: EPA
Telephone: 202-566-0500
Last EDR Contact: 08/09/2007
Next Scheduled EDR Contact: 11/05/2007
Data Release Frequency: Annually

MLTS: Material Licensing Tracking System

MLTS is maintained by the Nuclear Regulatory Commission and contains a list of approximately 8,100 sites which possess or use radioactive materials and which are subject to NRC licensing requirements. To maintain currency, EDR contacts the Agency on a quarterly basis.

Date of Government Version: 04/05/2007
Date Data Arrived at EDR: 04/25/2007
Date Made Active in Reports: 05/25/2007
Number of Days to Update: 30

Source: Nuclear Regulatory Commission
Telephone: 301-415-7169
Last EDR Contact: 07/02/2007
Next Scheduled EDR Contact: 10/01/2007
Data Release Frequency: Quarterly

MINES: Mines Master Index File

Contains all mine identification numbers issued for mines active or opened since 1971. The data also includes violation information.

Date of Government Version: 05/09/2007
Date Data Arrived at EDR: 06/28/2007
Date Made Active in Reports: 08/29/2007
Number of Days to Update: 62

Source: Department of Labor, Mine Safety and Health Administration
Telephone: 303-231-5959
Last EDR Contact: 06/28/2007
Next Scheduled EDR Contact: 09/24/2007
Data Release Frequency: Semi-Annually

FINDS: Facility Index System/Facility Registry System

Facility Index System. FINDS contains both facility information and 'pointers' to other sources that contain more detail. EDR includes the following FINDS databases in this report: PCS (Permit Compliance System), AIRS (Aerometric Information Retrieval System), DOCKET (Enforcement Docket used to manage and track information on civil judicial enforcement cases for all environmental statutes), FURS (Federal Underground Injection Control), C-DOCKET (Criminal Docket System used to track criminal enforcement actions for all environmental statutes), FFIS (Federal Facilities Information System), STATE (State Environmental Laws and Statutes), and PADS (PCB Activity Data System).

Date of Government Version: 04/12/2007
Date Data Arrived at EDR: 05/17/2007
Date Made Active in Reports: 07/05/2007
Number of Days to Update: 49

Source: EPA
Telephone: (415) 947-8000
Last EDR Contact: 07/02/2007
Next Scheduled EDR Contact: 10/01/2007
Data Release Frequency: Quarterly

RAATS: RCRA Administrative Action Tracking System

RCRA Administration Action Tracking System. RAATS contains records based on enforcement actions issued under RCRA pertaining to major violators and includes administrative and civil actions brought by the EPA. For administration actions after September 30, 1995, data entry in the RAATS database was discontinued. EPA will retain a copy of the database for historical records. It was necessary to terminate RAATS because a decrease in agency resources made it impossible to continue to update the information contained in the database.

Date of Government Version: 04/17/1995
Date Data Arrived at EDR: 07/03/1995
Date Made Active in Reports: 08/07/1995
Number of Days to Update: 35

Source: EPA
Telephone: 202-564-4104
Last EDR Contact: 08/31/2007
Next Scheduled EDR Contact: 12/03/2007
Data Release Frequency: No Update Planned

BRS: Biennial Reporting System

The Biennial Reporting System is a national system administered by the EPA that collects data on the generation and management of hazardous waste. BRS captures detailed data from two groups: Large Quantity Generators (LQG) and Treatment, Storage, and Disposal Facilities.

Date of Government Version: 12/31/2005
Date Data Arrived at EDR: 03/06/2007
Date Made Active in Reports: 04/13/2007
Number of Days to Update: 38

Source: EPA/NTIS
Telephone: 800-424-9346
Last EDR Contact: 06/12/2007
Next Scheduled EDR Contact: 09/10/2007
Data Release Frequency: Biennially

USGS WATER WELLS: National Water Information System (NWIS)

This database consists of well records in the United States. Available site descriptive information includes well location information (latitude and longitude, well depth, site use, water use, and aquifer).

Date of Government Version: 03/25/2005
Date Data Arrived at EDR: 03/25/2005
Date Made Active in Reports: N/A
Number of Days to Update: 0

Source: USGS
Telephone: N/A
Last EDR Contact: 03/25/2005
Next Scheduled EDR Contact: N/A
Data Release Frequency: N/A

PWS: Public Water System Data

This Safe Drinking Water Information System (SDWIS) file contains public water systems name and address, population served and the primary source of water

Date of Government Version: 02/24/2000
Date Data Arrived at EDR: 04/27/2005
Date Made Active in Reports: N/A
Number of Days to Update: 0

Source: EPA
Telephone: N/A
Last EDR Contact: 08/20/2007
Next Scheduled EDR Contact: 11/19/2007
Data Release Frequency: N/A

STATE AND LOCAL RECORDS

HIST CAL-SITES: Calsites Database

The Calsites database contains potential or confirmed hazardous substance release properties. In 1996, California EPA reevaluated and significantly reduced the number of sites in the Calsites database. No longer updated by the state agency. It has been replaced by ENVIROSTOR.

Date of Government Version: 08/08/2005
Date Data Arrived at EDR: 08/03/2006
Date Made Active in Reports: 08/24/2006
Number of Days to Update: 21

Source: Department of Toxic Substance Control
Telephone: 916-323-3400
Last EDR Contact: 08/27/2007
Next Scheduled EDR Contact: 11/26/2007
Data Release Frequency: No Update Planned

CA BOND EXP. PLAN: Bond Expenditure Plan
Department of Health Services developed a site-specific expenditure plan as the basis for an appropriation of Hazardous Substance Cleanup Bond Act funds. It is not updated.

Date of Government Version: 01/01/1989
Date Data Arrived at EDR: 07/27/1994
Date Made Active in Reports: 08/02/1994
Number of Days to Update: 6

Source: Department of Health Services
Telephone: 916-255-2118
Last EDR Contact: 05/31/1994
Next Scheduled EDR Contact: N/A
Data Release Frequency: No Update Planned

SCH: School Property Evaluation Program
This category contains proposed and existing school sites that are being evaluated by DTSC for possible hazardous materials contamination. In some cases, these properties may be listed in the CalSites category depending on the level of threat to public health and safety or the environment they pose.

Date of Government Version: 05/29/2007
Date Data Arrived at EDR: 05/30/2007
Date Made Active in Reports: 06/29/2007
Number of Days to Update: 30

Source: Department of Toxic Substances Control
Telephone: 916-323-3400
Last EDR Contact: 08/29/2007
Next Scheduled EDR Contact: 11/26/2007
Data Release Frequency: Quarterly

TOXIC PITS: Toxic Pits Cleanup Act Sites
Toxic PITS Cleanup Act Sites. TOXIC PITS identifies sites suspected of containing hazardous substances where cleanup has not yet been completed.

Date of Government Version: 07/01/1995
Date Data Arrived at EDR: 08/30/1995
Date Made Active in Reports: 09/26/1995
Number of Days to Update: 27

Source: State Water Resources Control Board
Telephone: 916-227-4364
Last EDR Contact: 07/30/2007
Next Scheduled EDR Contact: 10/29/2007
Data Release Frequency: No Update Planned

SWF/LF (SWIS): Solid Waste Information System
Active, Closed and Inactive Landfills. SWF/LF records typically contain an inve ntory of solid waste disposal facilities or landfills. These may be active or i nactive facilities or open dumps that failed to meet RCRA Section 4004 criteria for solid waste landfills or disposal sites.

Date of Government Version: 06/11/2007
Date Data Arrived at EDR: 06/13/2007
Date Made Active in Reports: 06/29/2007
Number of Days to Update: 16

Source: Integrated Waste Management Board
Telephone: 916-341-6320
Last EDR Contact: 06/13/2007
Next Scheduled EDR Contact: 09/10/2007
Data Release Frequency: Quarterly

WMUDS/SWAT: Waste Management Unit Database
Waste Management Unit Database System. WMUDS is used by the State Water Resources Control Board staff and the Regional Water Quality Control Boards for program tracking and inventory of waste management units. WMUDS is composed of the following databases: Facility Information, Scheduled Inspections Information, Waste Management Unit Information, SWAT Program Information, SWAT Report Summary Information, SWAT Report Summary Data, Chapter 15 (formerly Subchapter 15) Information, Chapter 15 Monitoring Parameters, TPCA Program Information, RCRA Program Information, Closure Information, and Interested Parties Information.

Date of Government Version: 04/01/2000
Date Data Arrived at EDR: 04/10/2000
Date Made Active in Reports: 05/10/2000
Number of Days to Update: 30

Source: State Water Resources Control Board
Telephone: 916-227-4448
Last EDR Contact: 09/04/2007
Next Scheduled EDR Contact: 12/03/2007
Data Release Frequency: Quarterly

CA WDS: Waste Discharge System
Sites which have been issued waste discharge requirements.

Date of Government Version: 06/19/2007
Date Data Arrived at EDR: 06/20/2007
Date Made Active in Reports: 06/29/2007
Number of Days to Update: 9

Source: State Water Resources Control Board
Telephone: 916-341-5227
Last EDR Contact: 06/20/2007
Next Scheduled EDR Contact: 09/17/2007
Data Release Frequency: Quarterly

CORTESE: "Cortese" Hazardous Waste & Substances Sites List
The sites for the list are designated by the State Water Resource Control Board (LUST), the Integrated Waste Board (SWF/LS), and the Department of Toxic Substances Control (Cal-Sites). This listing is no longer updated by the state agency.

Date of Government Version: 04/01/2001
Date Data Arrived at EDR: 05/29/2001
Date Made Active in Reports: 07/26/2001
Number of Days to Update: 58

Source: CAL EPA/Office of Emergency Information
Telephone: 916-323-3400
Last EDR Contact: 07/23/2007
Next Scheduled EDR Contact: 10/22/2007
Data Release Frequency: No Update Planned

SWRCY: Recycler Database
A listing of recycling facilities in California.

Date of Government Version: 07/09/2007
Date Data Arrived at EDR: 07/11/2007
Date Made Active in Reports: 08/09/2007
Number of Days to Update: 29

Source: Department of Conservation
Telephone: 916-323-3836
Last EDR Contact: 07/11/2007
Next Scheduled EDR Contact: 10/08/2007
Data Release Frequency: Quarterly

LUST REG 9: Leaking Underground Storage Tank Report
Orange, Riverside, San Diego counties. For more current information, please refer to the State Water Resources Control Board's LUST database.

Date of Government Version: 03/01/2001
Date Data Arrived at EDR: 04/23/2001
Date Made Active in Reports: 05/21/2001
Number of Days to Update: 28

Source: California Regional Water Quality Control Board San Diego Region (9)
Telephone: 858-637-5595
Last EDR Contact: 07/16/2007
Next Scheduled EDR Contact: 10/15/2007
Data Release Frequency: No Update Planned

LUST REG 8: Leaking Underground Storage Tanks
California Regional Water Quality Control Board Santa Ana Region (8). For more current information, please refer to the State Water Resources Control Board's LUST database.

Date of Government Version: 02/14/2005
Date Data Arrived at EDR: 02/15/2005
Date Made Active in Reports: 03/28/2005
Number of Days to Update: 41

Source: California Regional Water Quality Control Board Santa Ana Region (8)
Telephone: 909-782-4496
Last EDR Contact: 08/06/2007
Next Scheduled EDR Contact: 11/05/2007
Data Release Frequency: Varies

LUST REG 6V: Leaking Underground Storage Tank Case Listing
Leaking Underground Storage Tank locations. Inyo, Kern, Los Angeles, Mono, San Bernardino counties.

Date of Government Version: 06/07/2005
Date Data Arrived at EDR: 06/07/2005
Date Made Active in Reports: 06/29/2005
Number of Days to Update: 22

Source: California Regional Water Quality Control Board Victorville Branch Office (6)
Telephone: 760-241-7365
Last EDR Contact: 07/02/2007
Next Scheduled EDR Contact: 10/01/2007
Data Release Frequency: No Update Planned

LUST REG 6L: Leaking Underground Storage Tank Case Listing
For more current information, please refer to the State Water Resources Control Board's LUST database.

Date of Government Version: 09/09/2003
Date Data Arrived at EDR: 09/10/2003
Date Made Active in Reports: 10/07/2003
Number of Days to Update: 27

Source: California Regional Water Quality Control Board Lahontan Region (6)
Telephone: 530-542-5572
Last EDR Contact: 09/04/2007
Next Scheduled EDR Contact: 12/03/2007
Data Release Frequency: No Update Planned

LUST REG 5: Leaking Underground Storage Tank Database
Leaking Underground Storage Tank locations. Alameda, Alpine, Amador, Butte, Colusa, Contra Costa, Calveras, El Dorado, Fresno, Glenn, Kern, Kings, Lake, Lassen, Madera, Mariposa, Merced, Modoc, Napa, Nevada, Placer, Plumas, Sacramento, San Joaquin, Shasta, Solano, Stanislaus, Sutter, Tehama, Tulare, Tuolumne, Yolo, Yuba counties.

Date of Government Version: 07/01/2007
Date Data Arrived at EDR: 08/01/2007
Date Made Active in Reports: 08/09/2007
Number of Days to Update: 8

Source: California Regional Water Quality Control Board Central Valley Region (5)
Telephone: 916-464-4834
Last EDR Contact: 08/01/2007
Next Scheduled EDR Contact: 10/01/2007
Data Release Frequency: Quarterly

LUST REG 4: Underground Storage Tank Leak List
Los Angeles, Ventura counties. For more current information, please refer to the State Water Resources Control Board's LUST database.

Date of Government Version: 09/07/2004
Date Data Arrived at EDR: 09/07/2004
Date Made Active in Reports: 10/12/2004
Number of Days to Update: 35

Source: California Regional Water Quality Control Board Los Angeles Region (4)
Telephone: 213-576-6710
Last EDR Contact: 06/25/2007
Next Scheduled EDR Contact: 09/24/2007
Data Release Frequency: No Update Planned

LUST REG 3: Leaking Underground Storage Tank Database
Leaking Underground Storage Tank locations. Monterey, San Benito, San Luis Obispo, Santa Barbara, Santa Cruz counties.

Date of Government Version: 05/19/2003
Date Data Arrived at EDR: 05/19/2003
Date Made Active in Reports: 06/02/2003
Number of Days to Update: 14

Source: California Regional Water Quality Control Board Central Coast Region (3)
Telephone: 805-542-4786
Last EDR Contact: 08/13/2007
Next Scheduled EDR Contact: 11/12/2007
Data Release Frequency: No Update Planned

LUST REG 2: Fuel Leak List
Leaking Underground Storage Tank locations. Alameda, Contra Costa, Marin, Napa, San Francisco, San Mateo, Santa Clara, Solano, Sonoma counties.

Date of Government Version: 09/30/2004
Date Data Arrived at EDR: 10/20/2004
Date Made Active in Reports: 11/19/2004
Number of Days to Update: 30

Source: California Regional Water Quality Control Board San Francisco Bay Region (2)
Telephone: 510-622-2433
Last EDR Contact: 07/09/2007
Next Scheduled EDR Contact: 10/08/2007
Data Release Frequency: Quarterly

LUST REG 1: Active Toxic Site Investigation
Del Norte, Humboldt, Lake, Mendocino, Modoc, Siskiyou, Sonoma, Trinity counties. For more current information, please refer to the State Water Resources Control Board's LUST database.

Date of Government Version: 02/01/2001
Date Data Arrived at EDR: 02/28/2001
Date Made Active in Reports: 03/29/2001
Number of Days to Update: 29

Source: California Regional Water Quality Control Board North Coast (1)
Telephone: 707-570-3769
Last EDR Contact: 08/20/2007
Next Scheduled EDR Contact: 11/19/2007
Data Release Frequency: No Update Planned

LUST: Geotracker's Leaking Underground Fuel Tank Report
Leaking Underground Storage Tank Incident Reports. LUST records contain an inventory of reported leaking underground storage tank incidents. Not all states maintain these records, and the information stored varies by state. For more information on a particular leaking underground storage tank sites, please contact the appropriate regulatory agency.

Date of Government Version: 07/10/2007
Date Data Arrived at EDR: 07/11/2007
Date Made Active in Reports: 08/09/2007
Number of Days to Update: 29

Source: State Water Resources Control Board
Telephone: see region list
Last EDR Contact: 07/11/2007
Next Scheduled EDR Contact: 10/08/2007
Data Release Frequency: Quarterly

LUST REG 7: Leaking Underground Storage Tank Case Listing
Leaking Underground Storage Tank locations. Imperial, Riverside, San Diego, Santa Barbara counties.

Date of Government Version: 02/26/2004
Date Data Arrived at EDR: 02/26/2004
Date Made Active in Reports: 03/24/2004
Number of Days to Update: 27

Source: California Regional Water Quality Control Board Colorado River Basin Region (7)
Telephone: 760-776-8943
Last EDR Contact: 08/20/2007
Next Scheduled EDR Contact: 11/19/2007
Data Release Frequency: No Update Planned

CA FID UST: Facility Inventory Database
The Facility Inventory Database (FID) contains a historical listing of active and inactive underground storage tank locations from the State Water Resource Control Board. Refer to local/county source for current data.

Date of Government Version: 10/31/1994
Date Data Arrived at EDR: 09/05/1995
Date Made Active in Reports: 09/29/1995
Number of Days to Update: 24

Source: California Environmental Protection Agency
Telephone: 916-341-5851
Last EDR Contact: 12/28/1998
Next Scheduled EDR Contact: N/A
Data Release Frequency: No Update Planned

SLIC: Statewide SLIC Cases
The SLIC (Spills, Leaks, Investigations and Cleanup) program is designed to protect and restore water quality from spills, leaks, and similar discharges.

Date of Government Version: 08/03/2007
Date Data Arrived at EDR: 08/03/2007
Date Made Active in Reports: 08/09/2007
Number of Days to Update: 6

Source: State Water Resources Control Board
Telephone: 866-480-1028
Last EDR Contact: 08/03/2007
Next Scheduled EDR Contact: 10/08/2007
Data Release Frequency: Varies

SLIC REG 1: Active Toxic Site Investigations
The SLIC (Spills, Leaks, Investigations and Cleanup) program is designed to protect and restore water quality from spills, leaks, and similar discharges.

Date of Government Version: 04/03/2003
Date Data Arrived at EDR: 04/07/2003
Date Made Active in Reports: 04/25/2003
Number of Days to Update: 18

Source: California Regional Water Quality Control Board, North Coast Region (1)
Telephone: 707-576-2220
Last EDR Contact: 08/20/2007
Next Scheduled EDR Contact: 11/19/2007
Data Release Frequency: No Update Planned

SLIC REG 2: Spills, Leaks, Investigation & Cleanup Cost Recovery Listing
The SLIC (Spills, Leaks, Investigations and Cleanup) program is designed to protect and restore water quality from spills, leaks, and similar discharges.

Date of Government Version: 09/30/2004
Date Data Arrived at EDR: 10/20/2004
Date Made Active in Reports: 11/19/2004
Number of Days to Update: 30

Source: Regional Water Quality Control Board San Francisco Bay Region (2)
Telephone: 510-286-0457
Last EDR Contact: 07/09/2007
Next Scheduled EDR Contact: 10/08/2007
Data Release Frequency: Quarterly

SLIC REG 3: Spills, Leaks, Investigation & Cleanup Cost Recovery Listing
The SLIC (Spills, Leaks, Investigations and Cleanup) program is designed to protect and restore water quality from spills, leaks, and similar discharges.

Date of Government Version: 05/18/2006
Date Data Arrived at EDR: 05/18/2006
Date Made Active in Reports: 06/15/2006
Number of Days to Update: 28

Source: California Regional Water Quality Control Board Central Coast Region (3)
Telephone: 805-549-3147
Last EDR Contact: 08/13/2007
Next Scheduled EDR Contact: 11/12/2007
Data Release Frequency: Semi-Annually

SLIC REG 4: Spills, Leaks, Investigation & Cleanup Cost Recovery Listing
The SLIC (Spills, Leaks, Investigations and Cleanup) program is designed to protect and restore water quality from spills, leaks, and similar discharges.

Date of Government Version: 11/17/2004
Date Data Arrived at EDR: 11/18/2004
Date Made Active in Reports: 01/04/2005
Number of Days to Update: 47

Source: Region Water Quality Control Board Los Angeles Region (4)
Telephone: 213-576-6600
Last EDR Contact: 07/23/2007
Next Scheduled EDR Contact: 10/22/2007
Data Release Frequency: Varies

SLIC REG 5: Spills, Leaks, Investigation & Cleanup Cost Recovery Listing
The SLIC (Spills, Leaks, Investigations and Cleanup) program is designed to protect and restore water quality from spills, leaks, and similar discharges.

Date of Government Version: 04/01/2005
Date Data Arrived at EDR: 04/05/2005
Date Made Active in Reports: 04/21/2005
Number of Days to Update: 16

Source: Regional Water Quality Control Board Central Valley Region (5)
Telephone: 916-464-3291
Last EDR Contact: 07/02/2007
Next Scheduled EDR Contact: 10/01/2007
Data Release Frequency: Semi-Annually

SLIC REG 6V: Spills, Leaks, Investigation & Cleanup Cost Recovery Listing
The SLIC (Spills, Leaks, Investigations and Cleanup) program is designed to protect and restore water quality from spills, leaks, and similar discharges.

Date of Government Version: 05/24/2005
Date Data Arrived at EDR: 05/25/2005
Date Made Active in Reports: 06/16/2005
Number of Days to Update: 22

Source: Regional Water Quality Control Board, Victorville Branch
Telephone: 619-241-6583
Last EDR Contact: 07/02/2007
Next Scheduled EDR Contact: 10/01/2007
Data Release Frequency: Semi-Annually

SLIC REG 6L: SLIC Sites
The SLIC (Spills, Leaks, Investigations and Cleanup) program is designed to protect and restore water quality from spills, leaks, and similar discharges.

Date of Government Version: 09/07/2004
Date Data Arrived at EDR: 09/07/2004
Date Made Active in Reports: 10/12/2004
Number of Days to Update: 35

Source: California Regional Water Quality Control Board, Lahontan Region
Telephone: 530-542-5574
Last EDR Contact: 09/04/2007
Next Scheduled EDR Contact: 12/03/2007
Data Release Frequency: No Update Planned

SLIC REG 7: SLIC List
The SLIC (Spills, Leaks, Investigations and Cleanup) program is designed to protect and restore water quality from spills, leaks, and similar discharges.

Date of Government Version: 11/24/2004
Date Data Arrived at EDR: 11/29/2004
Date Made Active in Reports: 01/04/2005
Number of Days to Update: 36

Source: California Regional Quality Control Board, Colorado River Basin Region
Telephone: 760-346-7491
Last EDR Contact: 08/20/2007
Next Scheduled EDR Contact: 11/19/2007
Data Release Frequency: No Update Planned

SLIC REG 8: Spills, Leaks, Investigation & Cleanup Cost Recovery Listing
The SLIC (Spills, Leaks, Investigations and Cleanup) program is designed to protect and restore water quality from spills, leaks, and similar discharges.

Date of Government Version: 07/17/2007
Date Data Arrived at EDR: 07/18/2007
Date Made Active in Reports: 08/09/2007
Number of Days to Update: 22

Source: California Region Water Quality Control Board Santa Ana Region (8)
Telephone: 951-782-3298
Last EDR Contact: 07/17/2007
Next Scheduled EDR Contact: 10/01/2007
Data Release Frequency: Semi-Annually

SLIC REG 9: Spills, Leaks, Investigation & Cleanup Cost Recovery Listing
The SLIC (Spills, Leaks, Investigations and Cleanup) program is designed to protect and restore water quality from spills, leaks, and similar discharges.

Date of Government Version: 03/13/2007
Date Data Arrived at EDR: 03/14/2007
Date Made Active in Reports: 04/06/2007
Number of Days to Update: 23

Source: California Regional Water Quality Control Board San Diego Region (9)
Telephone: 858-467-2980
Last EDR Contact: 08/27/2007
Next Scheduled EDR Contact: 11/26/2007
Data Release Frequency: Annually

UST: Active UST Facilities
Active UST facilities gathered from the local regulatory agencies

Date of Government Version: 07/10/2007
Date Data Arrived at EDR: 07/11/2007
Date Made Active in Reports: 07/25/2007
Number of Days to Update: 14

Source: SWRCB
Telephone: 916-480-1028
Last EDR Contact: 07/11/2007
Next Scheduled EDR Contact: 10/08/2007
Data Release Frequency: Semi-Annually

UST MENDOCINO: Mendocino County UST Database
A listing of underground storage tank locations in Mendocino County.

Date of Government Version: 06/25/2007
Date Data Arrived at EDR: 06/26/2007
Date Made Active in Reports: 07/25/2007
Number of Days to Update: 29

Source: Department of Public Health
Telephone: 707-463-4466
Last EDR Contact: 06/25/2007
Next Scheduled EDR Contact: 09/24/2007
Data Release Frequency: Varies

HIST UST: Hazardous Substance Storage Container Database
The Hazardous Substance Storage Container Database is a historical listing of UST sites. Refer to local/county source for current data.

Date of Government Version: 10/15/1990
Date Data Arrived at EDR: 01/25/1991
Date Made Active in Reports: 02/12/1991
Number of Days to Update: 18

Source: State Water Resources Control Board
Telephone: 916-341-5851
Last EDR Contact: 07/26/2001
Next Scheduled EDR Contact: N/A
Data Release Frequency: No Update Planned

LIENS: Environmental Liens Listing
A listing of property locations with environmental liens for California where DTSC is a lien holder.

Date of Government Version: 05/07/2007
Date Data Arrived at EDR: 05/08/2007
Date Made Active in Reports: 05/25/2007
Number of Days to Update: 17

Source: Department of Toxic Substances Control
Telephone: 916-323-3400
Last EDR Contact: 08/20/2007
Next Scheduled EDR Contact: 11/05/2007
Data Release Frequency: Varies

AST: Aboveground Petroleum Storage Tank Facilities
Registered Aboveground Storage Tanks.

Date of Government Version: 05/01/2007
Date Data Arrived at EDR: 05/01/2007
Date Made Active in Reports: 05/25/2007
Number of Days to Update: 24

Source: State Water Resources Control Board
Telephone: 916-341-5712
Last EDR Contact: 07/30/2007
Next Scheduled EDR Contact: 10/29/2007
Data Release Frequency: Quarterly

SWEEPS UST: SWEEPS UST Listing
Statewide Environmental Evaluation and Planning System. This underground storage tank listing was updated and maintained by a company contacted by the SWRCB in the early 1980's. The listing is no longer updated or maintained. The local agency is the contact for more information on a site on the SWEEPS list.

Date of Government Version: 06/01/1994
Date Data Arrived at EDR: 07/07/2005
Date Made Active in Reports: 08/11/2005
Number of Days to Update: 35

Source: State Water Resources Control Board
Telephone: N/A
Last EDR Contact: 06/03/2005
Next Scheduled EDR Contact: N/A
Data Release Frequency: No Update Planned

CHMIRS: California Hazardous Material Incident Report System

California Hazardous Material Incident Reporting System. CHMIRS contains information on reported hazardous material incidents (accidental releases or spills).

Date of Government Version: 12/31/2005
Date Data Arrived at EDR: 02/23/2007
Date Made Active in Reports: 04/06/2007
Number of Days to Update: 42

Source: Office of Emergency Services
Telephone: 916-845-8400
Last EDR Contact: 08/20/2007
Next Scheduled EDR Contact: 11/19/2007
Data Release Frequency: Varies

NOTIFY 65: Proposition 65 Records

Proposition 65 Notification Records. NOTIFY 65 contains facility notifications about any release which could impact drinking water and thereby expose the public to a potential health risk.

Date of Government Version: 10/21/1993
Date Data Arrived at EDR: 11/01/1993
Date Made Active in Reports: 11/19/1993
Number of Days to Update: 18

Source: State Water Resources Control Board
Telephone: 916-445-3846
Last EDR Contact: 07/16/2007
Next Scheduled EDR Contact: 10/15/2007
Data Release Frequency: No Update Planned

DEED: Deed Restriction Listing

Site Mitigation and Brownfields Reuse Program Facility Sites with Deed Restrictions & Hazardous Waste Management Program Facility Sites with Deed / Land Use Restriction. The DTSC Site Mitigation and Brownfields Reuse Program (SMBRP) list includes sites cleaned up under the program's oversight and generally does not include current or former hazardous waste facilities that required a hazardous waste facility permit. The list represents deed restrictions that are active. Some sites have multiple deed restrictions. The DTSC Hazardous Waste Management Program (HWMP) has developed a list of current or former hazardous waste facilities that have a recorded land use restriction at the local county recorder's office. The land use restrictions on this list were required by the DTSC HWMP as a result of the presence of hazardous substances that remain on site after the facility (or part of the facility) has been closed or cleaned up. The types of land use restriction include deed notice, deed restriction, or a land use restriction that binds current and future owners.

Date of Government Version: 07/02/2007
Date Data Arrived at EDR: 07/03/2007
Date Made Active in Reports: 08/09/2007
Number of Days to Update: 37

Source: Department of Toxic Substances Control
Telephone: 916-323-3400
Last EDR Contact: 07/03/2007
Next Scheduled EDR Contact: 10/01/2007
Data Release Frequency: Semi-Annually

VCP: Voluntary Cleanup Program Properties

Contains low threat level properties with either confirmed or unconfirmed releases and the project proponents have request that DTSC oversee investigation and/or cleanup activities and have agreed to provide coverage for DTSC's costs.

Date of Government Version: 05/29/2007
Date Data Arrived at EDR: 05/30/2007
Date Made Active in Reports: 06/29/2007
Number of Days to Update: 30

Source: Department of Toxic Substances Control
Telephone: 916-323-3400
Last EDR Contact: 08/29/2007
Next Scheduled EDR Contact: 11/26/2007
Data Release Frequency: Quarterly

DRYCLEANERS: Cleaner Facilities

A list of drycleaner related facilities that have EPA ID numbers. These are facilities with certain SIC codes: power laundries, family and commercial; garment pressing and cleaner's agents; linen supply; coin-operated laundries and cleaning; drycleaning plants, except rugs; carpet and upholster cleaning; industrial launderers; laundry and garment services.

Date of Government Version: 07/31/2007
Date Data Arrived at EDR: 07/31/2007
Date Made Active in Reports: 08/09/2007
Number of Days to Update: 9

Source: Department of Toxic Substance Control
Telephone: 916-327-4498
Last EDR Contact: 07/30/2007
Next Scheduled EDR Contact: 10/01/2007
Data Release Frequency: Annually

WIP: Well Investigation Program Case List
Well Investigation Program case in the San Gabriel and San Fernando Valley area.

Date of Government Version: 03/01/2007
Date Data Arrived at EDR: 03/13/2007
Date Made Active in Reports: 04/06/2007
Number of Days to Update: 24

Source: Los Angeles Water Quality Control Board
Telephone: 213-576-6726
Last EDR Contact: 07/27/2007
Next Scheduled EDR Contact: 10/22/2007
Data Release Frequency: Varies

CDL: Clandestine Drug Labs
A listing of drug lab locations. Listing of a location in this database does not indicate that any illegal drug lab materials were or were not present there, and does not constitute a determination that the location either requires or does not require additional cleanup work.

Date of Government Version: 12/31/2006
Date Data Arrived at EDR: 03/07/2007
Date Made Active in Reports: 04/06/2007
Number of Days to Update: 30

Source: Department of Toxic Substances Control
Telephone: 916-255-6504
Last EDR Contact: 09/04/2007
Next Scheduled EDR Contact: 10/22/2007
Data Release Frequency: Varies

RESPONSE: State Response Sites
Identifies confirmed release sites where DTSC is involved in remediation, either in a lead or oversight capacity. These confirmed release sites are generally high-priority and high potential risk.

Date of Government Version: 05/29/2007
Date Data Arrived at EDR: 05/30/2007
Date Made Active in Reports: 06/29/2007
Number of Days to Update: 30

Source: Department of Toxic Substances Control
Telephone: 916-323-3400
Last EDR Contact: 08/29/2007
Next Scheduled EDR Contact: 11/26/2007
Data Release Frequency: Quarterly

HAZNET: Facility and Manifest Data
Facility and Manifest Data. The data is extracted from the copies of hazardous waste manifests received each year by the DTSC. The annual volume of manifests is typically 700,000 - 1,000,000 annually, representing approximately 350,000 - 500,000 shipments. Data are from the manifests submitted without correction, and therefore many contain some invalid values for data elements such as generator ID, TSD ID, waste category, and disposal method.

Date of Government Version: 12/31/2005
Date Data Arrived at EDR: 11/20/2006
Date Made Active in Reports: 01/03/2007
Number of Days to Update: 44

Source: California Environmental Protection Agency
Telephone: 916-255-1136
Last EDR Contact: 08/09/2007
Next Scheduled EDR Contact: 11/05/2007
Data Release Frequency: Annually

EMI: Emissions Inventory Data
Toxics and criteria pollutant emissions data collected by the ARB and local air pollution agencies.

Date of Government Version: 12/31/2005
Date Data Arrived at EDR: 04/17/2007
Date Made Active in Reports: 05/10/2007
Number of Days to Update: 23

Source: California Air Resources Board
Telephone: 916-322-2990
Last EDR Contact: 07/20/2007
Next Scheduled EDR Contact: 10/15/2007
Data Release Frequency: Varies

HAULERS: Registered Waste Tire Haulers Listing
A listing of registered waste tire haulers.

Date of Government Version: 06/07/2007
Date Data Arrived at EDR: 06/08/2007
Date Made Active in Reports: 06/29/2007
Number of Days to Update: 21

Source: Integrated Waste Management Board
Telephone: 916-341-6422
Last EDR Contact: 05/11/2007
Next Scheduled EDR Contact: N/A
Data Release Frequency: Varies

ENVIROSTOR: EnviroStor Database

The Department of Toxic Substances Control's (DTSC's) Site Mitigation and Brownfields Reuse Program's (SMBRP's) EnviroStor database identifes sites that have known contamination or sites for which there may be reasons to investigate further. The database includes the following site types: Federal Superfund sites (National Priorities List (NPL)); State Response, including Military Facilities and State Superfund; Voluntary Cleanup; and School sites. EnviroStor provides similar information to the information that was available in CalSites, and provides additional site information, including, but not limited to, identification of formerly-contaminated properties that have been released for reuse, properties where environmental deed restrictions have been recorded to prevent inappropriate land uses, and risk characterization information that is used to assess potential impacts to public health and the environment at contaminated sites.

Date of Government Version: 05/29/2007
Date Data Arrived at EDR: 05/30/2007
Date Made Active in Reports: 06/29/2007
Number of Days to Update: 30

Source: Department of Toxic Substances Control
Telephone: 916-323-3400
Last EDR Contact: 08/29/2007
Next Scheduled EDR Contact: 11/26/2007
Data Release Frequency: Quarterly

TRIBAL RECORDS

INDIAN RESERV: Indian Reservations

This map layer portrays Indian administered lands of the United States that have any area equal to or greater than 640 acres.

Date of Government Version: 12/31/2005
Date Data Arrived at EDR: 12/08/2006
Date Made Active in Reports: 01/11/2007
Number of Days to Update: 34

Source: USGS
Telephone: 202-208-3710
Last EDR Contact: 08/09/2007
Next Scheduled EDR Contact: 11/05/2007
Data Release Frequency: Semi-Annually

INDIAN LUST R7: Leaking Underground Storage Tanks on Indian Land

LUSTs on Indian land in Iowa, Kansas, and Nebraska

Date of Government Version: 06/01/2007
Date Data Arrived at EDR: 06/14/2007
Date Made Active in Reports: 07/05/2007
Number of Days to Update: 21

Source: EPA Region 7
Telephone: 913-551-7003
Last EDR Contact: 08/20/2007
Next Scheduled EDR Contact: 11/19/2007
Data Release Frequency: Varies

INDIAN LUST R8: Leaking Underground Storage Tanks on Indian Land

LUSTs on Indian land in Colorado, Montana, North Dakota, South Dakota, Utah and Wyoming.

Date of Government Version: 05/30/2007
Date Data Arrived at EDR: 05/31/2007
Date Made Active in Reports: 07/05/2007
Number of Days to Update: 35

Source: EPA Region 8
Telephone: 303-312-6271
Last EDR Contact: 08/20/2007
Next Scheduled EDR Contact: 11/19/2007
Data Release Frequency: Quarterly

INDIAN LUST R6: Leaking Underground Storage Tanks on Indian Land

LUSTs on Indian land in New Mexico and Oklahoma.

Date of Government Version: 01/04/2005
Date Data Arrived at EDR: 01/21/2005
Date Made Active in Reports: 02/28/2005
Number of Days to Update: 38

Source: EPA Region 6
Telephone: 214-665-6597
Last EDR Contact: 08/20/2007
Next Scheduled EDR Contact: 11/19/2007
Data Release Frequency: Varies

INDIAN LUST R4: Leaking Underground Storage Tanks on Indian Land
LUSTs on Indian land in Florida, Mississippi and North Carolina.

Date of Government Version: 03/20/2007
Date Data Arrived at EDR: 04/16/2007
Date Made Active in Reports: 05/14/2007
Number of Days to Update: 28

Source: EPA Region 4
Telephone: 404-562-8677
Last EDR Contact: 08/20/2007
Next Scheduled EDR Contact: 11/19/2007
Data Release Frequency: Semi-Annually

INDIAN LUST R1: Leaking Underground Storage Tanks on Indian Land
A listing of leaking underground storage tank locations on Indian Land.

Date of Government Version: 12/01/2006
Date Data Arrived at EDR: 12/01/2006
Date Made Active in Reports: 01/29/2007
Number of Days to Update: 59

Source: EPA Region 1
Telephone: 617-918-1313
Last EDR Contact: 08/20/2007
Next Scheduled EDR Contact: 11/19/2007
Data Release Frequency: Varies

INDIAN LUST R10: Leaking Underground Storage Tanks on Indian Land
LUSTs on Indian land in Alaska, Idaho, Oregon and Washington.

Date of Government Version: 05/23/2007
Date Data Arrived at EDR: 05/24/2007
Date Made Active in Reports: 07/05/2007
Number of Days to Update: 42

Source: EPA Region 10
Telephone: 206-553-2857
Last EDR Contact: 08/20/2007
Next Scheduled EDR Contact: 11/19/2007
Data Release Frequency: Quarterly

INDIAN LUST R9: Leaking Underground Storage Tanks on Indian Land
LUSTs on Indian land in Arizona, California, New Mexico and Nevada

Date of Government Version: 06/18/2007
Date Data Arrived at EDR: 06/18/2007
Date Made Active in Reports: 07/05/2007
Number of Days to Update: 17

Source: Environmental Protection Agency
Telephone: 415-972-3372
Last EDR Contact: 08/20/2007
Next Scheduled EDR Contact: 11/19/2007
Data Release Frequency: Quarterly

INDIAN UST R1: Underground Storage Tanks on Indian Land
A listing of underground storage tank locations on Indian Land.

Date of Government Version: 12/01/2006
Date Data Arrived at EDR: 12/01/2006
Date Made Active in Reports: 01/29/2007
Number of Days to Update: 59

Source: EPA, Region 1
Telephone: 617-918-1313
Last EDR Contact: 08/20/2007
Next Scheduled EDR Contact: 11/19/2007
Data Release Frequency: Varies

INDIAN UST R7: Underground Storage Tanks on Indian Land

Date of Government Version: 06/01/2007
Date Data Arrived at EDR: 06/14/2007
Date Made Active in Reports: 07/05/2007
Number of Days to Update: 21

Source: EPA Region 7
Telephone: 913-551-7003
Last EDR Contact: 08/20/2007
Next Scheduled EDR Contact: 11/19/2007
Data Release Frequency: Varies

INDIAN UST R4: Underground Storage Tanks on Indian Land

Date of Government Version: 03/20/2007
Date Data Arrived at EDR: 04/16/2007
Date Made Active in Reports: 05/14/2007
Number of Days to Update: 28

Source: EPA Region 4
Telephone: 404-562-9424
Last EDR Contact: 08/20/2007
Next Scheduled EDR Contact: 11/19/2007
Data Release Frequency: Semi-Annually

INDIAN UST R6: Underground Storage Tanks on Indian Land

Date of Government Version: 06/06/2007
Date Data Arrived at EDR: 06/07/2007
Date Made Active in Reports: 07/05/2007
Number of Days to Update: 28

Source: EPA Region 6
Telephone: 214-665-7591
Last EDR Contact: 08/20/2007
Next Scheduled EDR Contact: 11/19/2007
Data Release Frequency: Semi-Annually

INDIAN UST R9: Underground Storage Tanks on Indian Land

Date of Government Version: 06/18/2007
Date Data Arrived at EDR: 06/18/2007
Date Made Active in Reports: 07/05/2007
Number of Days to Update: 17

Source: EPA Region 9
Telephone: 415-972-3368
Last EDR Contact: 08/20/2007
Next Scheduled EDR Contact: 11/19/2007
Data Release Frequency: Quarterly

INDIAN UST R10: Underground Storage Tanks on Indian Land

Date of Government Version: 05/23/2007
Date Data Arrived at EDR: 05/24/2007
Date Made Active in Reports: 07/05/2007
Number of Days to Update: 42

Source: EPA Region 10
Telephone: 206-553-2857
Last EDR Contact: 08/20/2007
Next Scheduled EDR Contact: 11/19/2007
Data Release Frequency: Quarterly

INDIAN UST R5: Underground Storage Tanks on Indian Land

Date of Government Version: 12/02/2004
Date Data Arrived at EDR: 12/29/2004
Date Made Active in Reports: 02/04/2005
Number of Days to Update: 37

Source: EPA Region 5
Telephone: 312-886-6136
Last EDR Contact: 08/20/2007
Next Scheduled EDR Contact: 11/19/2007
Data Release Frequency: Varies

INDIAN UST R8: Underground Storage Tanks on Indian Land

Date of Government Version: 05/30/2007
Date Data Arrived at EDR: 05/31/2007
Date Made Active in Reports: 07/05/2007
Number of Days to Update: 35

Source: EPA Region 8
Telephone: 303-312-6137
Last EDR Contact: 08/20/2007
Next Scheduled EDR Contact: 11/19/2007
Data Release Frequency: Quarterly

EDR PROPRIETARY RECORDS

Manufactured Gas Plants: EDR Proprietary Manufactured Gas Plants

The EDR Proprietary Manufactured Gas Plant Database includes records of coal gas plants (manufactured gas plants) compiled by EDR's researchers. Manufactured gas sites were used in the United States from the 1800's to 1950's to produce a gas that could be distributed and used as fuel. These plants used whale oil, rosin, coal, or a mixture of coal, oil, and water that also produced a significant amount of waste. Many of the byproducts of the gas production, such as coal tar (oily waste containing volatile and non-volatile chemicals), sludges, oils and other compounds are potentially hazardous to human health and the environment. The byproduct from this process was frequently disposed of directly at the plant site and can remain or spread slowly, serving as a continuous source of soil and groundwater contamination.

Date of Government Version: N/A
Date Data Arrived at EDR: N/A
Date Made Active in Reports: N/A
Number of Days to Update: N/A

Source: EDR, Inc.
Telephone: N/A
Last EDR Contact: N/A
Next Scheduled EDR Contact: N/A
Data Release Frequency: No Update Planned

EDR Historical Auto Stations: EDR Proprietary Historic Gas Stations

EDR has searched selected national collections of business directories and has collected listings of potential gas station/filling station/service station sites that were available to EDR researchers. EDR's review was limited to those categories of sources that might, in EDR's opinion, include gas station/filling station/service station establishments. The categories reviewed included, but were not limited to gas, gas station, gasoline station, filling station, auto, automobile repair, auto service station, service station, etc.

Date of Government Version: N/A
Date Data Arrived at EDR: N/A
Date Made Active in Reports: N/A
Number of Days to Update: N/A

Source: EDR, Inc.
Telephone: N/A
Last EDR Contact: N/A
Next Scheduled EDR Contact: N/A
Data Release Frequency: Varies

EDR Historical Cleaners: EDR Proprietary Historic Dry Cleaners

EDR has searched selected national collections of business directories and has collected listings of potential dry cleaner sites that were available to EDR researchers. EDR's review was limited to those categories of sources that might, in EDR's opinion, include dry cleaning establishments. The categories reviewed included, but were not limited to dry cleaners, cleaners, laundry, laundromat, cleaning/laundry, wash & dry etc.

Date of Government Version: N/A
Date Data Arrived at EDR: N/A
Date Made Active in Reports: N/A
Number of Days to Update: N/A

Source: EDR, Inc.
Telephone: N/A
Last EDR Contact: N/A
Next Scheduled EDR Contact: N/A
Data Release Frequency: Varies

FEDERAL RECORDS

COLLEGES: Integrated Postsecondary Education Data

The National Center for Education Statistics' primary database on integrated postsecondary education in the United States.

Date of Government Version: N/A
Date Data Arrived at EDR: 10/12/2005
Date Made Active in Reports: N/A
Number of Days to Update: 0

Source: National Center for Education Statistics
Telephone: 202-502-7300
Last EDR Contact: 09/22/2006
Next Scheduled EDR Contact: N/A
Data Release Frequency: N/A

PUBLIC SCHOOLS: Public Schools

The National Center for Education Statistics' primary database on elementary and secondary public education in the United States. It is a comprehensive, annual, national statistical database of all public elementary and secondary schools and school districts, which contains data that are comparable across all states.

Date of Government Version: N/A
Date Data Arrived at EDR: 07/13/2004
Date Made Active in Reports: N/A
Number of Days to Update: 0

Source: National Center for Education statistics
Telephone: 202-502-7300
Last EDR Contact: 07/11/2007
Next Scheduled EDR Contact: 10/08/2007
Data Release Frequency: N/A

PRIVATE SCHOOLS: Private Schools of the United States

The National Center for Education Statistics' primary database on private school locations in the United States.

Date of Government Version: N/A
Date Data Arrived at EDR: 10/07/2005
Date Made Active in Reports: N/A
Number of Days to Update: 0

Source: National Center for Education Statistics
Telephone: 202-502-7300
Last EDR Contact: 09/22/2006
Next Scheduled EDR Contact: N/A
Data Release Frequency: N/A

NURSING HOMES: Directory of Nursing Homes

Information on Medicare and Medicaid certified nursing homes in the United States.

Date of Government Version: N/A
Date Data Arrived at EDR: 10/11/2005
Date Made Active in Reports: N/A
Number of Days to Update: 0

Source: N/A
Telephone: 800-568-3282
Last EDR Contact: 09/22/2006
Next Scheduled EDR Contact: N/A
Data Release Frequency: N/A

MEDICAL CENTERS: Provider of Services Listing

A listing of hospitals with Medicare provider number, produced by Centers of Medicare & Medicaid Services, a federal agency within the U.S. Department of Health & Human Services.

Date of Government Version: 06/01/1998
Date Data Arrived at EDR: 11/10/2005
Date Made Active in Reports: N/A
Number of Days to Update: 0

Source: Centers for Medicare & Medicaid Services
Telephone: 410-786-3000
Last EDR Contact: 01/12/2007
Next Scheduled EDR Contact: N/A
Data Release Frequency: N/A

HOSPITALS: AHA Hospital Guide

The database includes a listing of hospitals based on the American Hospital Association's annual survey of hospitals.

Date of Government Version: N/A
Date Data Arrived at EDR: 10/19/1994
Date Made Active in Reports: N/A
Number of Days to Update: 0

Source: American Hospital Association
Telephone: 800-242-2626
Last EDR Contact: 09/22/2006
Next Scheduled EDR Contact: N/A
Data Release Frequency: N/A

COUNTY RECORDS

ALAMEDA COUNTY:

Contaminated Sites

A listing of contaminated sites overseen by the Toxic Release Program (oil and groundwater contamination from chemical releases and spills) and the Leaking Underground Storage Tank Program (soil and ground water contamination from leaking petroleum USTs).

Date of Government Version: 04/24/2007
Date Data Arrived at EDR: 04/26/2007
Date Made Active in Reports: 05/10/2007
Number of Days to Update: 14

Source: Alameda County Environmental Health Services
Telephone: 510-567-6700
Last EDR Contact: 07/23/2007
Next Scheduled EDR Contact: 10/22/2007
Data Release Frequency: Semi-Annually

Underground Tanks

Underground storage tank sites located in Alameda county.

Date of Government Version: 04/24/2007
Date Data Arrived at EDR: 04/26/2007
Date Made Active in Reports: 05/07/2007
Number of Days to Update: 11

Source: Alameda County Environmental Health Services
Telephone: 510-567-6700
Last EDR Contact: 07/23/2007
Next Scheduled EDR Contact: 10/22/2007
Data Release Frequency: Semi-Annually

CONTRA COSTA COUNTY:

Site List

List includes sites from the underground tank, hazardous waste generator and business plan/2185 programs.

Date of Government Version: 05/29/2007
Date Data Arrived at EDR: 05/31/2007
Date Made Active in Reports: 06/29/2007
Number of Days to Update: 29

Source: Contra Costa Health Services Department
Telephone: 925-646-2286
Last EDR Contact: 08/27/2007
Next Scheduled EDR Contact: 11/26/2007
Data Release Frequency: Semi-Annually

FRESNO COUNTY:

CUPA Resources List

Certified Unified Program Agency. CUPA's are responsible for implementing a unified hazardous materials and hazardous waste management regulatory program. The agency provides oversight of businesses that deal with hazardous materials, operate underground storage tanks or aboveground storage tanks.

Date of Government Version: 07/16/2007
Date Data Arrived at EDR: 07/17/2007
Date Made Active in Reports: 08/09/2007
Number of Days to Update: 23

Source: Dept. of Community Health
Telephone: 559-445-3271
Last EDR Contact: 08/06/2007
Next Scheduled EDR Contact: 11/05/2007
Data Release Frequency: Semi-Annually

KERN COUNTY:

Underground Storage Tank Sites & Tank Listing

Kern County Sites and Tanks Listing.

Date of Government Version: 06/20/2007
Date Data Arrived at EDR: 06/21/2007
Date Made Active in Reports: 07/25/2007
Number of Days to Update: 34

Source: Kern County Environment Health Services Department
Telephone: 661-862-8700
Last EDR Contact: 09/04/2007
Next Scheduled EDR Contact: 12/03/2007
Data Release Frequency: Quarterly

LOS ANGELES COUNTY:

San Gabriel Valley Areas of Concern

San Gabriel Valley areas where VOC contamination is at or above the MCL as designated by region 9 EPA office.

Date of Government Version: 12/31/1998
Date Data Arrived at EDR: 07/07/1999
Date Made Active in Reports: N/A
Number of Days to Update: 0

Source: EPA Region 9
Telephone: 415-972-3178
Last EDR Contact: 07/16/2007
Next Scheduled EDR Contact: 10/15/2007
Data Release Frequency: No Update Planned

HMS: Street Number List

Industrial Waste and Underground Storage Tank Sites.

Date of Government Version: 01/31/2007
Date Data Arrived at EDR: 04/12/2007
Date Made Active in Reports: 04/27/2007
Number of Days to Update: 15

Source: Department of Public Works
Telephone: 626-458-3517
Last EDR Contact: 08/13/2007
Next Scheduled EDR Contact: 11/12/2007
Data Release Frequency: Semi-Annually

List of Solid Waste Facilities

Solid Waste Facilities in Los Angeles County.

Date of Government Version: 05/15/2007
Date Data Arrived at EDR: 06/08/2007
Date Made Active in Reports: 06/29/2007
Number of Days to Update: 21

Source: La County Department of Public Works
Telephone: 818-458-5185
Last EDR Contact: 08/17/2007
Next Scheduled EDR Contact: 11/12/2007
Data Release Frequency: Varies

City of Los Angeles Landfills

Landfills owned and maintained by the City of Los Angeles.

Date of Government Version: 03/01/2007
Date Data Arrived at EDR: 03/27/2007
Date Made Active in Reports: 04/27/2007
Number of Days to Update: 31

Source: Engineering & Construction Division
Telephone: 213-473-7869
Last EDR Contact: 06/11/2007
Next Scheduled EDR Contact: 09/10/2007
Data Release Frequency: Varies

Site Mitigation List

Industrial sites that have had some sort of spill or complaint.

Date of Government Version: 05/30/2007
Date Data Arrived at EDR: 07/11/2007
Date Made Active in Reports: 08/09/2007
Number of Days to Update: 29

Source: Community Health Services
Telephone: 323-890-7806
Last EDR Contact: 08/13/2007
Next Scheduled EDR Contact: 11/12/2007
Data Release Frequency: Annually

City of El Segundo Underground Storage Tank

Underground storage tank sites located in El Segundo city.

Date of Government Version: 05/14/2007
Date Data Arrived at EDR: 05/15/2007
Date Made Active in Reports: 06/25/2007
Number of Days to Update: 41

Source: City of El Segundo Fire Department
Telephone: 310-524-2236
Last EDR Contact: 08/13/2007
Next Scheduled EDR Contact: 11/12/2007
Data Release Frequency: Semi-Annually

City of Long Beach Underground Storage Tank

Underground storage tank sites located in the city of Long Beach.

Date of Government Version: 03/28/2003
Date Data Arrived at EDR: 10/23/2003
Date Made Active in Reports: 11/26/2003
Number of Days to Update: 34

Source: City of Long Beach Fire Department
Telephone: 562-570-2563
Last EDR Contact: 08/23/2007
Next Scheduled EDR Contact: 11/19/2007
Data Release Frequency: Annually

City of Torrance Underground Storage Tank

Underground storage tank sites located in the city of Torrance.

Date of Government Version: 05/29/2007
Date Data Arrived at EDR: 05/29/2007
Date Made Active in Reports: 06/25/2007
Number of Days to Update: 27

Source: City of Torrance Fire Department
Telephone: 310-618-2973
Last EDR Contact: 08/27/2007
Next Scheduled EDR Contact: 11/12/2007
Data Release Frequency: Semi-Annually

MARIN COUNTY:

Underground Storage Tank Sites

Currently permitted USTs in Marin County.

Date of Government Version: 05/08/2007
Date Data Arrived at EDR: 06/08/2007
Date Made Active in Reports: 07/25/2007
Number of Days to Update: 47

Source: Public Works Department Waste Management
Telephone: 415-499-6647
Last EDR Contact: 07/30/2007
Next Scheduled EDR Contact: 10/29/2007
Data Release Frequency: Semi-Annually

NAPA COUNTY:

Sites With Reported Contamination

A listing of leaking underground storage tank sites located in Napa county.

Date of Government Version: 07/24/2007
Date Data Arrived at EDR: 07/27/2007
Date Made Active in Reports: 08/09/2007
Number of Days to Update: 13

Source: Napa County Department of Environmental Management
Telephone: 707-253-4269
Last EDR Contact: 07/24/2007
Next Scheduled EDR Contact: 09/24/2007
Data Release Frequency: Semi-Annually

Closed and Operating Underground Storage Tank Sites

Underground storage tank sites located in Napa county.

Date of Government Version: 04/09/2007
Date Data Arrived at EDR: 04/10/2007
Date Made Active in Reports: 04/24/2007
Number of Days to Update: 14

Source: Napa County Department of Environmental Management
Telephone: 707-253-4269
Last EDR Contact: 07/24/2007
Next Scheduled EDR Contact: 09/24/2007
Data Release Frequency: Annually

ORANGE COUNTY:

List of Industrial Site Cleanups

Petroleum and non-petroleum spills.

Date of Government Version: 06/01/2007
Date Data Arrived at EDR: 06/19/2007
Date Made Active in Reports: 06/29/2007
Number of Days to Update: 10

Source: Health Care Agency
Telephone: 714-834-3446
Last EDR Contact: 08/31/2007
Next Scheduled EDR Contact: 12/03/2007
Data Release Frequency: Annually

List of Underground Storage Tank Cleanups

Orange County Underground Storage Tank Cleanups (LUST).

Date of Government Version: 06/01/2007
Date Data Arrived at EDR: 06/19/2007
Date Made Active in Reports: 06/29/2007
Number of Days to Update: 10

Source: Health Care Agency
Telephone: 714-834-3446
Last EDR Contact: 08/31/2007
Next Scheduled EDR Contact: 12/03/2007
Data Release Frequency: Quarterly

List of Underground Storage Tank Facilities

Orange County Underground Storage Tank Facilities (UST).

Date of Government Version: 06/01/2007
Date Data Arrived at EDR: 06/19/2007
Date Made Active in Reports: 07/25/2007
Number of Days to Update: 36

Source: Health Care Agency
Telephone: 714-834-3446
Last EDR Contact: 08/31/2007
Next Scheduled EDR Contact: 12/03/2007
Data Release Frequency: Quarterly

PLACER COUNTY:

Master List of Facilities

List includes aboveground tanks, underground tanks and cleanup sites.

Date of Government Version: 07/23/2007
Date Data Arrived at EDR: 07/23/2007
Date Made Active in Reports: 08/09/2007
Number of Days to Update: 17

Source: Placer County Health and Human Services
Telephone: 530-889-7312
Last EDR Contact: 06/18/2007
Next Scheduled EDR Contact: 09/17/2007
Data Release Frequency: Semi-Annually

RIVERSIDE COUNTY:

Listing of Underground Tank Cleanup Sites

Riverside County Underground Storage Tank Cleanup Sites (LUST).

Date of Government Version: 05/21/2007
Date Data Arrived at EDR: 05/22/2007
Date Made Active in Reports: 06/29/2007
Number of Days to Update: 38

Source: Department of Public Health
Telephone: 951-358-5055
Last EDR Contact: 07/16/2007
Next Scheduled EDR Contact: 10/15/2007
Data Release Frequency: Quarterly

Underground Storage Tank Tank List

Underground storage tank sites located in Riverside county.

Date of Government Version: 05/21/2007
Date Data Arrived at EDR: 05/22/2007
Date Made Active in Reports: 06/25/2007
Number of Days to Update: 34

Source: Health Services Agency
Telephone: 951-358-5055
Last EDR Contact: 07/16/2007
Next Scheduled EDR Contact: 10/15/2007
Data Release Frequency: Quarterly

SACRAMENTO COUNTY:

Contaminated Sites

List of sites where unauthorized releases of potentially hazardous materials have occurred.

Date of Government Version: 05/04/2007
Date Data Arrived at EDR: 05/23/2007
Date Made Active in Reports: 06/29/2007
Number of Days to Update: 37

Source: Sacramento County Environmental Management
Telephone: 916-875-8406
Last EDR Contact: 07/31/2007
Next Scheduled EDR Contact: 10/29/2007
Data Release Frequency: Quarterly

ML - Regulatory Compliance Master List

Any business that has hazardous materials on site - hazardous material storage sites, underground storage tanks, waste generators.

Date of Government Version: 05/04/2007
Date Data Arrived at EDR: 05/24/2007
Date Made Active in Reports: 06/29/2007
Number of Days to Update: 36

Source: Sacramento County Environmental Management
Telephone: 916-875-8406
Last EDR Contact: 07/31/2007
Next Scheduled EDR Contact: 10/29/2007
Data Release Frequency: Quarterly

SAN BERNARDINO COUNTY:

Hazardous Material Permits

This listing includes underground storage tanks, medical waste handlers/generators, hazardous materials handlers, hazardous waste generators, and waste oil generators/handlers.

Date of Government Version: 06/27/2007
Date Data Arrived at EDR: 06/29/2007
Date Made Active in Reports: 08/09/2007
Number of Days to Update: 41

Source: San Bernardino County Fire Department Hazardous Materials Division
Telephone: 909-387-3041
Last EDR Contact: 09/04/2007
Next Scheduled EDR Contact: 12/03/2007
Data Release Frequency: Quarterly

SAN DIEGO COUNTY:

Hazardous Materials Management Division Database

The database includes: HE58 - This report contains the business name, site address, business phone number, establishment 'H' permit number, type of permit, and the business status. HE17 - In addition to providing the same information provided in the HE58 listing, HE17 provides inspection dates, violations received by the establishment, hazardous waste generated, the quantity, method of storage, treatment/disposal of waste and the hauler, and information on underground storage tanks. Unauthorized Release List - Includes a summary of environmental contamination cases in San Diego County (underground tank cases, non-tank cases, groundwater contamination, and soil contamination are included.)

Date of Government Version: 05/16/2005
Date Data Arrived at EDR: 05/18/2005
Date Made Active in Reports: 06/16/2005
Number of Days to Update: 29

Source: Hazardous Materials Management Division
Telephone: 619-338-2268
Last EDR Contact: 07/05/2007
Next Scheduled EDR Contact: 10/01/2007
Data Release Frequency: Quarterly

Solid Waste Facilities

San Diego County Solid Waste Facilities.

Date of Government Version: 11/01/2006
Date Data Arrived at EDR: 01/03/2007
Date Made Active in Reports: 01/24/2007
Number of Days to Update: 21

Source: Department of Health Services
Telephone: 619-338-2209
Last EDR Contact: 09/04/2007
Next Scheduled EDR Contact: 11/19/2007
Data Release Frequency: Varies

Environmental Case Listing

The listing contains all underground tank release cases and projects pertaining to properties contaminated with hazardous substances that are actively under review by the Site Assessment and Mitigation Program.

Date of Government Version: 06/27/2007
Date Data Arrived at EDR: 07/20/2007
Date Made Active in Reports: 08/09/2007
Number of Days to Update: 20

Source: San Diego County Department of Environmental Health
Telephone: 619-338-2371
Last EDR Contact: 07/03/2007
Next Scheduled EDR Contact: 10/01/2007
Data Release Frequency: Varies

SAN FRANCISCO COUNTY:

Local Oversite Facilities

A listing of leaking underground storage tank sites located in San Francisco county.

Date of Government Version: 06/08/2007
Date Data Arrived at EDR: 06/12/2007
Date Made Active in Reports: 06/29/2007
Number of Days to Update: 17

Source: Department Of Public Health San Francisco County
Telephone: 415-252-3920
Last EDR Contact: 09/04/2007
Next Scheduled EDR Contact: 12/03/2007
Data Release Frequency: Quarterly

Underground Storage Tank Information

Underground storage tank sites located in San Francisco county.

Date of Government Version: 06/08/2007
Date Data Arrived at EDR: 06/12/2007
Date Made Active in Reports: 07/25/2007
Number of Days to Update: 43

Source: Department of Public Health
Telephone: 415-252-3920
Last EDR Contact: 09/04/2007
Next Scheduled EDR Contact: 12/03/2007
Data Release Frequency: Quarterly

SAN JOAQUIN COUNTY:

San Joaquin Co. UST

A listing of underground storage tank locations in San Joaquin county.

Date of Government Version: 04/06/2007
Date Data Arrived at EDR: 04/10/2007
Date Made Active in Reports: 04/24/2007
Number of Days to Update: 14

Source: Environmental Health Department
Telephone: N/A
Last EDR Contact: 07/30/2007
Next Scheduled EDR Contact: 10/15/2007
Data Release Frequency: Semi-Annually

SAN MATEO COUNTY:

Business Inventory

List includes Hazardous Materials Business Plan, hazardous waste generators, and underground storage tanks.

Date of Government Version: 07/30/2007
Date Data Arrived at EDR: 07/30/2007
Date Made Active in Reports: 08/09/2007
Number of Days to Update: 10

Source: San Mateo County Environmental Health Services Division
Telephone: 650-363-1921
Last EDR Contact: 07/09/2007
Next Scheduled EDR Contact: 10/08/2007
Data Release Frequency: Annually

Fuel Leak List

A listing of leaking underground storage tank sites located in San Mateo county.

Date of Government Version: 07/09/2007
Date Data Arrived at EDR: 07/10/2007
Date Made Active in Reports: 08/09/2007
Number of Days to Update: 30

Source: San Mateo County Environmental Health Services Division
Telephone: 650-363-1921
Last EDR Contact: 07/09/2007
Next Scheduled EDR Contact: 10/08/2007
Data Release Frequency: Semi-Annually

SANTA CLARA COUNTY:

HIST LUST - Fuel Leak Site Activity Report

A listing of open and closed leaking underground storage tanks. This listing is no longer updated by the county. Leaking underground storage tanks are now handled by the Department of Environmental Health.

Date of Government Version: 03/29/2005
Date Data Arrived at EDR: 03/30/2005
Date Made Active in Reports: 04/21/2005
Number of Days to Update: 22

Source: Santa Clara Valley Water District
Telephone: 408-265-2600
Last EDR Contact: 06/25/2007
Next Scheduled EDR Contact: 09/24/2007
Data Release Frequency: No Update Planned

LOP Listing

A listing of leaking underground storage tanks located in Santa Clara county.

Date of Government Version: 03/26/2007
Date Data Arrived at EDR: 03/27/2007
Date Made Active in Reports: 04/27/2007
Number of Days to Update: 31

Source: Department of Environmental Health
Telephone: 408-918-3417
Last EDR Contact: 06/25/2007
Next Scheduled EDR Contact: 09/24/2007
Data Release Frequency: Varies

Hazardous Material Facilities

Hazardous material facilities, including underground storage tank sites.

Date of Government Version: 06/11/2007
Date Data Arrived at EDR: 06/12/2007
Date Made Active in Reports: 06/29/2007
Number of Days to Update: 17

Source: City of San Jose Fire Department
Telephone: 408-277-4659
Last EDR Contact: 09/04/2007
Next Scheduled EDR Contact: 12/03/2007
Data Release Frequency: Annually

SOLANO COUNTY:

Leaking Underground Storage Tanks

A listing of leaking underground storage tank sites located in Solano county.

Date of Government Version: 07/09/2007
Date Data Arrived at EDR: 08/03/2007
Date Made Active in Reports: 08/09/2007
Number of Days to Update: 6

Source: Solano County Department of Environmental Management
Telephone: 707-784-6770
Last EDR Contact: 07/09/2007
Next Scheduled EDR Contact: 09/24/2007
Data Release Frequency: Quarterly

Underground Storage Tanks

Underground storage tank sites located in Solano county.

Date of Government Version: 03/26/2007
Date Data Arrived at EDR: 04/18/2007
Date Made Active in Reports: 05/07/2007
Number of Days to Update: 19

Source: Solano County Department of Environmental Management
Telephone: 707-784-6770
Last EDR Contact: 07/09/2007
Next Scheduled EDR Contact: 09/24/2007
Data Release Frequency: Quarterly

SONOMA COUNTY:

Leaking Underground Storage Tank Sites
A listing of leaking underground storage tank sites located in Sonoma county.

Date of Government Version: 07/09/2007
Date Data Arrived at EDR: 07/09/2007
Date Made Active in Reports: 08/09/2007
Number of Days to Update: 31

Source: Department of Health Services
Telephone: 707-565-6565
Last EDR Contact: 07/09/2007
Next Scheduled EDR Contact: 10/22/2007
Data Release Frequency: Quarterly

SUTTER COUNTY:

Underground Storage Tanks
Underground storage tank sites located in Sutter county.

Date of Government Version: 05/04/2007
Date Data Arrived at EDR: 05/04/2007
Date Made Active in Reports: 05/24/2007
Number of Days to Update: 20

Source: Sutter County Department of Agriculture
Telephone: 530-822-7500
Last EDR Contact: 07/02/2007
Next Scheduled EDR Contact: 10/01/2007
Data Release Frequency: Semi-Annually

VENTURA COUNTY:

Business Plan, Hazardous Waste Producers, and Operating Underground Tanks
The BWT list indicates by site address whether the Environmental Health Division has Business Plan (B), Waste Producer (W), and/or Underground Tank (T) information.

Date of Government Version: 05/30/2007
Date Data Arrived at EDR: 06/22/2007
Date Made Active in Reports: 06/29/2007
Number of Days to Update: 7

Source: Ventura County Environmental Health Division
Telephone: 805-654-2813
Last EDR Contact: 06/12/2007
Next Scheduled EDR Contact: 09/10/2007
Data Release Frequency: Quarterly

Inventory of Illegal Abandoned and Inactive Sites
Ventura County Inventory of Closed, Illegal Abandoned, and Inactive Sites.

Date of Government Version: 08/01/2006
Date Data Arrived at EDR: 09/05/2006
Date Made Active in Reports: 10/05/2006
Number of Days to Update: 30

Source: Environmental Health Division
Telephone: 805-654-2813
Last EDR Contact: 08/21/2007
Next Scheduled EDR Contact: 11/19/2007
Data Release Frequency: Annually

Listing of Underground Tank Cleanup Sites
Ventura County Underground Storage Tank Cleanup Sites (LUST).

Date of Government Version: 06/05/2007
Date Data Arrived at EDR: 06/21/2007
Date Made Active in Reports: 06/29/2007
Number of Days to Update: 8

Source: Environmental Health Division
Telephone: 805-654-2813
Last EDR Contact: 06/12/2007
Next Scheduled EDR Contact: 09/10/2007
Data Release Frequency: Quarterly

Underground Tank Closed Sites List
Ventura County Operating Underground Storage Tank Sites (UST)/Underground Tank Closed Sites List.

Date of Government Version: 03/28/2007
Date Data Arrived at EDR: 04/24/2007
Date Made Active in Reports: 05/07/2007
Number of Days to Update: 13

Source: Environmental Health Division
Telephone: 805-654-2813
Last EDR Contact: 07/11/2007
Next Scheduled EDR Contact: 10/08/2007
Data Release Frequency: Quarterly

YOLO COUNTY:

Underground Storage Tank Comprehensive Facility Report
Underground storage tank sites located in Yolo county.

Date of Government Version: 04/30/2007
Date Data Arrived at EDR: 05/15/2007
Date Made Active in Reports: 06/25/2007
Number of Days to Update: 41

Source: Yolo County Department of Health
Telephone: 530-666-8646
Last EDR Contact: 07/30/2007
Next Scheduled EDR Contact: 10/15/2007
Data Release Frequency: Annually

OTHER DATABASE(S)

Depending on the geographic area covered by this report, the data provided in these specialty databases may or may not be complete. For example, the existence of wetlands information data in a specific report does not mean that all wetlands in the area covered by the report are included. Moreover, the absence of any reported wetlands information does not necessarily mean that wetlands do not exist in the area covered by the report.

CT MANIFEST: Hazardous Waste Manifest Data
Facility and manifest data. Manifest is a document that lists and tracks hazardous waste from the generator through transporters to a tsd facility.

Date of Government Version: 12/31/2005
Date Data Arrived at EDR: 06/15/2007
Date Made Active in Reports: 08/20/2007
Number of Days to Update: 66

Source: Department of Environmental Protection
Telephone: 860-424-3375
Last EDR Contact: 06/13/2007
Next Scheduled EDR Contact: 09/10/2007
Data Release Frequency: Annually

NJ MANIFEST: Manifest Information
Hazardous waste manifest information.

Date of Government Version: 04/01/2007
Date Data Arrived at EDR: 04/05/2007
Date Made Active in Reports: 05/08/2007
Number of Days to Update: 33

Source: Department of Environmental Protection
Telephone: N/A
Last EDR Contact: 07/03/2007
Next Scheduled EDR Contact: 10/01/2007
Data Release Frequency: Annually

NY MANIFEST: Facility and Manifest Data
Manifest is a document that lists and tracks hazardous waste from the generator through transporters to a TSD facility.

Date of Government Version: 10/26/2006
Date Data Arrived at EDR: 11/29/2006
Date Made Active in Reports: 01/05/2007
Number of Days to Update: 37

Source: Department of Environmental Conservation
Telephone: 518-402-8651
Last EDR Contact: 08/30/2007
Next Scheduled EDR Contact: 11/26/2007
Data Release Frequency: Annually

PA MANIFEST: Manifest Information
Hazardous waste manifest information.

Date of Government Version: 12/31/2005
Date Data Arrived at EDR: 03/17/2006
Date Made Active in Reports: 06/06/2006
Number of Days to Update: 81

Source: Department of Environmental Protection
Telephone: N/A
Last EDR Contact: 08/13/2007
Next Scheduled EDR Contact: 09/10/2007
Data Release Frequency: Annually

RI MANIFEST: Manifest information
Hazardous waste manifest information

Date of Government Version: 04/09/2007
Date Data Arrived at EDR: 04/12/2007
Date Made Active in Reports: 04/27/2007
Number of Days to Update: 15

Source: Department of Environmental Management
Telephone: 401-222-2797
Last EDR Contact: 06/18/2007
Next Scheduled EDR Contact: 09/17/2007
Data Release Frequency: Annually

WI MANIFEST: Manifest Information
Hazardous waste manifest information.

Date of Government Version: 12/31/2006
Date Data Arrived at EDR: 04/27/2007
Date Made Active in Reports: 06/08/2007
Number of Days to Update: 42

Source: Department of Natural Resources
Telephone: N/A
Last EDR Contact: 07/09/2007
Next Scheduled EDR Contact: 10/08/2007
Data Release Frequency: Annually

Oil/Gas Pipelines: This data was obtained by EDR from the USGS in 1994. It is referred to by USGS as GeoData Digital Line Graphs from 1:100,000-Scale Maps. It was extracted from the transportation category including some oil, but primarily gas pipelines.

Electric Power Transmission Line Data
Source: PennWell Corporation
Telephone: (800) 823-6277
This map includes information copyrighted by PennWell Corporation. This information is provided on a best effort basis and PennWell Corporation does not guarantee its accuracy nor warrant its fitness for any particular purpose. Such information has been reprinted with the permission of PennWell.

Sensitive Receptors: There are individuals deemed sensitive receptors due to their fragile immune systems and special sensitivity to environmental discharges. These sensitive receptors typically include the elderly, the sick, and children. While the location of all sensitive receptors cannot be determined, EDR indicates those buildings and facilities - schools, daycares, hospitals, medical centers, and nursing homes - where individuals who are sensitive receptors are likely to be located.

AHA Hospitals:
Source: American Hospital Association, Inc.
Telephone: 312-280-5991
The database includes a listing of hospitals based on the American Hospital Association's annual survey of hospitals.

Medical Centers: Provider of Services Listing
Source: Centers for Medicare & Medicaid Services
Telephone: 410-786-3000
A listing of hospitals with Medicare provider number, produced by Centers of Medicare & Medicaid Services, a federal agency within the U.S. Department of Health and Human Services.

Nursing Homes
Source: National Institutes of Health
Telephone: 301-594-6248
Information on Medicare and Medicaid certified nursing homes in the United States.

Public Schools
Source: National Center for Education Statistics
Telephone: 202-502-7300
The National Center for Education Statistics' primary database on elementary and secondary public education in the United States. It is a comprehensive, annual, national statistical database of all public elementary and secondary schools and school districts, which contains data that are comparable across all states.

Private Schools
Source: National Center for Education Statistics
Telephone: 202-502-7300
The National Center for Education Statistics' primary database on private school locations in the United States.

Daycare Centers: Licensed Facilities
Source: Department of Social Services
Telephone: 916-657-4041

Flood Zone Data: This data, available in select counties across the country, was obtained by EDR in 1999 from the Federal Emergency Management Agency (FEMA). Data depicts 100-year and 500-year flood zones as defined by FEMA.

NWI: National Wetlands Inventory. This data, available in select counties across the country, was obtained by EDR in 2002 and 2005 from the U.S. Fish and Wildlife Service.

Scanned Digital USGS 7.5' Topographic Map (DRG)

Source: United States Geologic Survey

A digital raster graphic (DRG) is a scanned image of a U.S. Geological Survey topographic map. The map images are made by scanning published paper maps on high-resolution scanners. The raster image is georeferenced and fit to the Universal Transverse Mercator (UTM) projection.

STREET AND ADDRESS INFORMATION

© 2007 Tele Atlas North America, Inc. All rights reserved. This material is proprietary and the subject of copyright protection and other intellectual property rights owned by or licensed to Tele Atlas North America, Inc. The use of this material is subject to the terms of a license agreement. You will be held liable for any unauthorized copying or disclosure of this material.

GEOCHECK ®- PHYSICAL SETTING SOURCE ADDENDUM

TARGET PROPERTY ADDRESS

SEAM MASTER
5211 SOUTHERN AVE
SOUTH GATE, CA 90280

TARGET PROPERTY COORDINATES

Latitude (North):	33.94590 - 33° 56' 45.2''
Longitude (West):	118.1784 - 118° 10' 42.2''
Universal Tranverse Mercator:	Zone 11
UTM X (Meters):	391103.0
UTM Y (Meters):	3756588.5
Elevation:	105 ft. above sea level

USGS TOPOGRAPHIC MAP

Target Property Map:	33118-H2 SOUTH GATE, CA
Most Recent Revision:	1981

EDR's GeoCheck Physical Setting Source Addendum is provided to assist the environmental professional in forming an opinion about the impact of potential contaminant migration.

Assessment of the impact of contaminant migration generally has two principle investigative components:

1. Groundwater flow direction, and
2. Groundwater flow velocity.

Groundwater flow direction may be impacted by surface topography, hydrology, hydrogeology, characteristics of the soil, and nearby wells. Groundwater flow velocity is generally impacted by the nature of the geologic strata.

GEOCHECK® - PHYSICAL SETTING SOURCE SUMMARY

GROUNDWATER FLOW DIRECTION INFORMATION

Groundwater flow direction for a particular site is best determined by a qualified environmental professional using site-specific well data. If such data is not reasonably ascertainable, it may be necessary to rely on other sources of information, such as surface topographic information, hydrologic information, hydrogeologic data collected on nearby properties, and regional groundwater flow information (from deep aquifers).

TOPOGRAPHIC INFORMATION

Surface topography may be indicative of the direction of surficial groundwater flow. This information can be used to assist the environmental professional in forming an opinion about the impact of nearby contaminated properties or, should contamination exist on the target property, what downgradient sites might be impacted.

TARGET PROPERTY TOPOGRAPHY

General Topographic Gradient: General SE

SURROUNDING TOPOGRAPHY: ELEVATION PROFILES

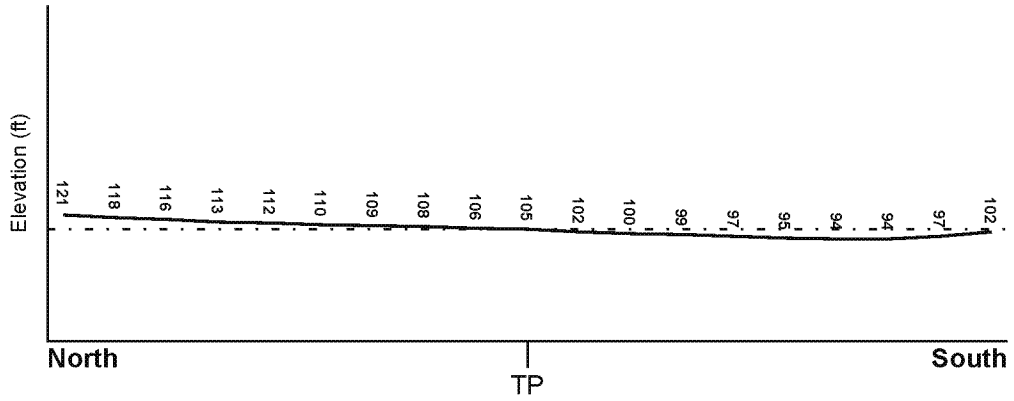

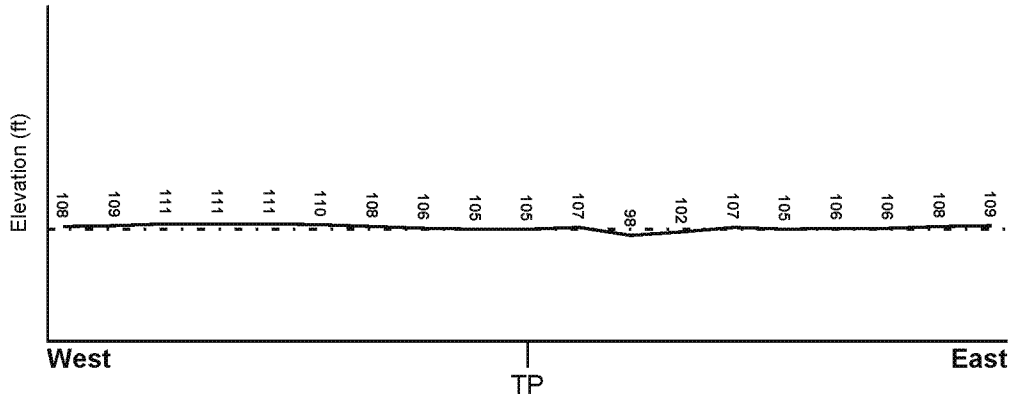

Target Property Elevation: 105 ft.

0 1/2 1 Miles

Source: Topography has been determined from the USGS 7.5' Digital Elevation Model and should be evaluated on a relative (not an absolute) basis. Relative elevation information between sites of close proximity should be field verified.

GEOCHECK® - PHYSICAL SETTING SOURCE SUMMARY

HYDROLOGIC INFORMATION

Surface water can act as a hydrologic barrier to groundwater flow. Such hydrologic information can be used to assist the environmental professional in forming an opinion about the impact of nearby contaminated properties or, should contamination exist on the target property, what downgradient sites might be impacted.

Refer to the Physical Setting Source Map following this summary for hydrologic information (major waterways and bodies of water).

FEMA FLOOD ZONE

Target Property County	FEMA Flood Electronic Data
LOS ANGELES, CA	YES - refer to the Overview Map and Detail Map

Flood Plain Panel at Target Property: 0601630000A

Additional Panels in search area:
0601010000A
0606560000A
0606570000A
0606450000A
0606350002B
0606350004B

NATIONAL WETLAND INVENTORY

NWI Quad at Target Property	NWI Electronic Data Coverage
SOUTH GATE	Not Available

HYDROGEOLOGIC INFORMATION

Hydrogeologic information obtained by installation of wells on a specific site can often be an indicator of groundwater flow direction in the immediate area. Such hydrogeologic information can be used to assist the environmental professional in forming an opinion about the impact of nearby contaminated properties or, should contamination exist on the target property, what downgradient sites might be impacted.

Site-Specific Hydrogeological Data*:

Search Radius:	1.25 miles
Location Relative to TP:	1/8 - 1/4 Mile North
Site Name:	Jervis B. Webb Co.
Site EPA ID Number:	CAD008339467
Groundwater Flow Direction:	NNW IN THE UPPER GROUP AQUIFERS PRESENT FROM THE GROUND SURFACE TO A DEPTH OF 265 FEET.
Measured Depth to Water:	not available.
Hydraulic Connection:	Aquicludes separate the aquifers underlying the site but the aquifers are interconnected within 2 miles of the site.
Sole Source Aquifer:	No information about a sole source aquifer is available
Data Quality:	Information is inferred in the CERCLIS investigation report(s)

AQUIFLOW®

Search Radius: 1.000 Mile.

EDR has developed the AQUIFLOW Information System to provide data on the general direction of groundwater flow at specific points. EDR has reviewed reports submitted by environmental professionals to regulatory authorities at select sites and has extracted the date of the report, groundwater flow direction as determined hydrogeologically, and the depth to water table.

MAP ID	LOCATION FROM TP	GENERAL DIRECTION GROUNDWATER FLOW

* ©1996 Site-specific hydrogeological data gathered by CERCLIS Alerts, Inc., Bainbridge Island, WA. All rights reserved. All of the information and opinions presented are those of the cited EPA report(s), which were completed under a Comprehensive Environmental Response Compensation and Liability Information System (CERCLIS) investigation.

GEOCHECK® - PHYSICAL SETTING SOURCE SUMMARY

MAP ID	LOCATION FROM TP	GENERAL DIRECTION GROUNDWATER FLOW
28	1/4 - 1/2 Mile South	Not Reported
38	1/2 - 1 Mile NE	NE,E

For additional site information, refer to Physical Setting Source Map Findings.

GEOCHECK® - PHYSICAL SETTING SOURCE SUMMARY

GROUNDWATER FLOW VELOCITY INFORMATION

Groundwater flow velocity information for a particular site is best determined by a qualified environmental professional using site specific geologic and soil strata data. If such data are not reasonably ascertainable, it may be necessary to rely on other sources of information, including geologic age identification, rock stratigraphic unit and soil characteristics data collected on nearby properties and regional soil information. In general, contaminant plumes move more quickly through sandy-gravelly types of soils than silty-clayey types of soils.

GEOLOGIC INFORMATION IN GENERAL AREA OF TARGET PROPERTY

Geologic information can be used by the environmental professional in forming an opinion about the relative speed at which contaminant migration may be occurring.

ROCK STRATIGRAPHIC UNIT

Era:	Cenozoic
System:	Quaternary
Series:	Quaternary
Code:	Q *(decoded above as Era, System & Series)*

GEOLOGIC AGE IDENTIFICATION

Category: Stratifed Sequence

Geologic Age and Rock Stratigraphic Unit Source: P.G. Schruben, R.E. Arndt and W.J. Bawiec, Geology of the Conterminous U.S. at 1:2,500,000 Scale - a digital representation of the 1974 P.B. King and H.M. Beikman Map, USGS Digital Data Series DDS - 11 (1994).

DOMINANT SOIL COMPOSITION IN GENERAL AREA OF TARGET PROPERTY

The U.S. Department of Agriculture's (USDA) Soil Conservation Service (SCS) leads the National Cooperative Soil Survey (NCSS) and is responsible for collecting, storing, maintaining and distributing soil survey information for privately owned lands in the United States. A soil map in a soil survey is a representation of soil patterns in a landscape. Soil maps for STATSGO are compiled by generalizing more detailed (SSURGO) soil survey maps. The following information is based on Soil Conservation Service STATSGO data.

Soil Component Name:	URBAN LAND
Soil Surface Texture:	variable
Hydrologic Group:	Not reported
Soil Drainage Class:	Not reported

Hydric Status: Soil does not meet the requirements for a hydric soil.

Corrosion Potential - Uncoated Steel:	Not Reported
Depth to Bedrock Min:	> 10 inches
Depth to Bedrock Max:	> 10 inches

GEOCHECK® - PHYSICAL SETTING SOURCE SUMMARY

Soil Layer Information							
	Boundary			Classification			
Layer	Upper	Lower	Soil Texture Class	AASHTO Group	Unified Soil	Permeability Rate (in/hr)	Soil Reaction (pH)
1	0 inches	6 inches	variable	Not reported	Not reported	Max: 0.00 Min: 0.00	Max: 0.00 Min: 0.00

OTHER SOIL TYPES IN AREA

Based on Soil Conservation Service STATSGO data, the following additional subordinant soil types may appear within the general area of target property.

Soil Surface Textures: loam
clay
silt loam
loamy sand
sandy loam
fine sand
clay loam
gravelly - sandy loam
coarse sand
gravelly - sand
sand

Surficial Soil Types: loam
clay
silt loam
loamy sand
sandy loam
fine sand
clay loam
gravelly - sandy loam
coarse sand
gravelly - sand
sand

Shallow Soil Types: fine sandy loam
gravelly - loam
sand
silty clay

Deeper Soil Types: stratified
clay loam
silty clay loam
gravelly - sandy loam
coarse sand
sand
weathered bedrock
very fine sandy loam

GEOCHECK® - PHYSICAL SETTING SOURCE SUMMARY

LOCAL / REGIONAL WATER AGENCY RECORDS

EDR Local/Regional Water Agency records provide water well information to assist the environmental professional in assessing sources that may impact ground water flow direction, and in forming an opinion about the impact of contaminant migration on nearby drinking water wells.

WELL SEARCH DISTANCE INFORMATION

DATABASE	SEARCH DISTANCE (miles)
Federal USGS	1.000
Federal FRDS PWS	Nearest PWS within 1 mile
State Database	1.000

FEDERAL USGS WELL INFORMATION

MAP ID	WELL ID	LOCATION FROM TP
A6	USGS3156380	0 - 1/8 Mile SE
A7	USGS3156381	0 - 1/8 Mile SE
A8	USGS3156379	0 - 1/8 Mile SE
A9	USGS3156378	0 - 1/8 Mile SE
A10	USGS3156382	0 - 1/8 Mile SE
A11	USGS3156383	0 - 1/8 Mile ESE
A12	USGS3156376	1/8 - 1/4 Mile SE
B13	USGS3156388	1/4 - 1/2 Mile WSW
14	USGS3156384	1/4 - 1/2 Mile West
B15	USGS3156372	1/4 - 1/2 Mile WSW
B16	USGS3156371	1/4 - 1/2 Mile WSW
30	USGS3156395	1/2 - 1 Mile NNW
D34	USGS3156398	1/2 - 1 Mile NNE
37	USGS3156586	1/2 - 1 Mile WSW
41	USGS3156583	1/2 - 1 Mile SE
42	USGS3156399	1/2 - 1 Mile NE

FEDERAL FRDS PUBLIC WATER SUPPLY SYSTEM INFORMATION

MAP ID	WELL ID	LOCATION FROM TP
No PWS System Found		

Note: PWS System location is not always the same as well location.

STATE DATABASE WELL INFORMATION

MAP ID	WELL ID	LOCATION FROM TP
A1	CADW00000006234	0 - 1/8 Mile SE
A2	CADW00000006233	0 - 1/8 Mile SE
A3	CADW00000006235	0 - 1/8 Mile SE
A4	CADW00000006237	0 - 1/8 Mile SE
A5	CADW00000006236	0 - 1/8 Mile SE

GEOCHECK® - PHYSICAL SETTING SOURCE SUMMARY

STATE DATABASE WELL INFORMATION

MAP ID	WELL ID	LOCATION FROM TP
C17	2887	1/4 - 1/2 Mile NW
C18	2945	1/4 - 1/2 Mile NW
C19	2886	1/4 - 1/2 Mile NW
C20	22913	1/4 - 1/2 Mile NW
C21	22914	1/4 - 1/2 Mile NW
C22	2969	1/4 - 1/2 Mile NW
C23	3932	1/4 - 1/2 Mile NW
C24	3933	1/4 - 1/2 Mile NW
C25	3931	1/4 - 1/2 Mile NW
C26	2970	1/4 - 1/2 Mile NW
C27	3930	1/4 - 1/2 Mile NW
29	2889	1/4 - 1/2 Mile East
31	2888	1/2 - 1 Mile ENE
32	3925	1/2 - 1 Mile ENE
D33	CADW00000006246	1/2 - 1 Mile NNE
35	2885	1/2 - 1 Mile North
36	2971	1/2 - 1 Mile NW
E39	3935	1/2 - 1 Mile SSW
E40	4081	1/2 - 1 Mile SSW

OTHER STATE DATABASE INFORMATION

STATE OIL/GAS WELL INFORMATION

DISTANCE FROM TP (Miles)	DISTANCE FROM TP (Miles)
1/2 - 1 Mile NNW	1/2 - 1 Mile NNW
1/2 - 1 Mile WSW	

PHYSICAL SETTING SOURCE MAP - 2022143.2s

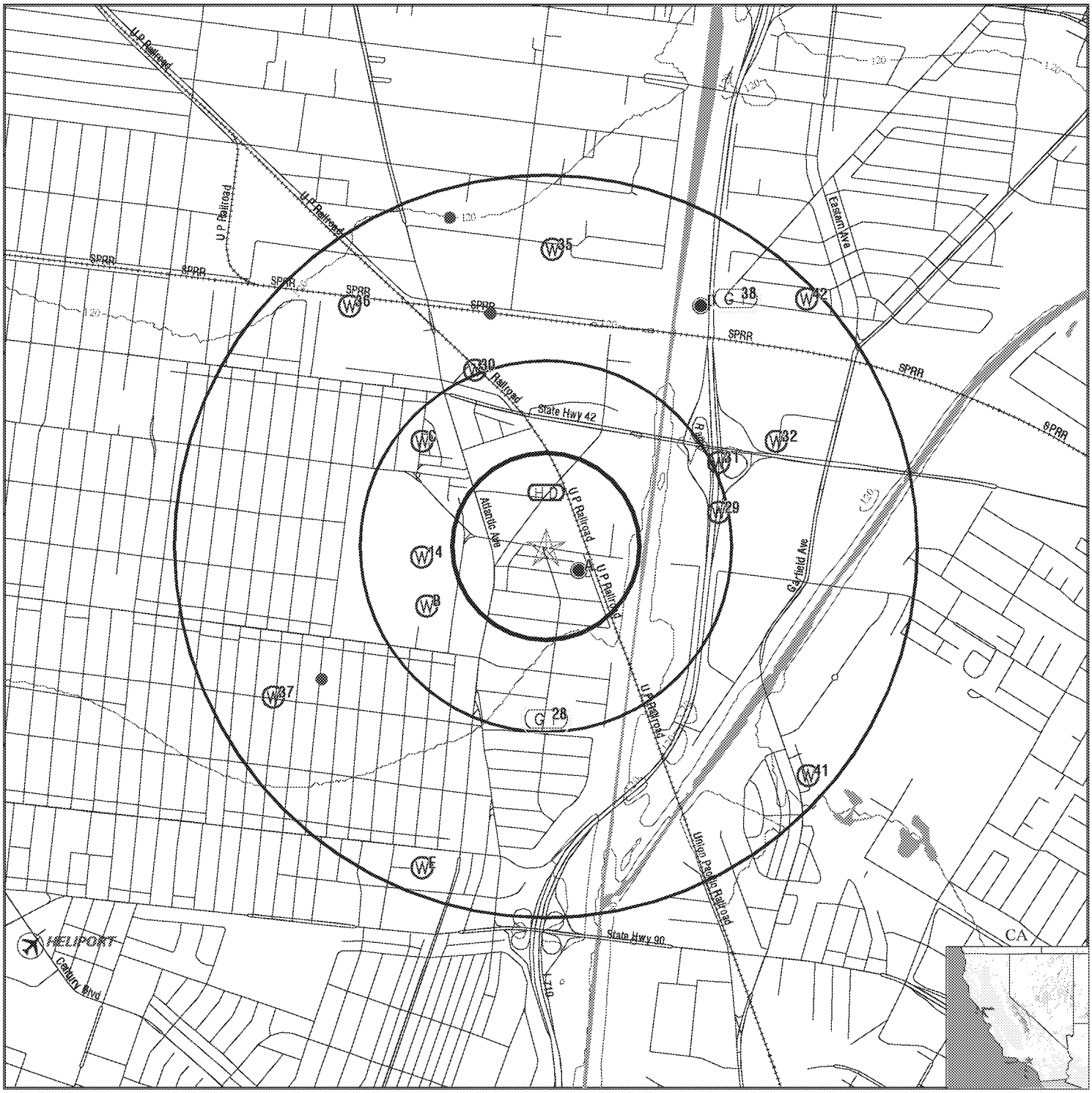

County Boundary
Major Roads
Contour Lines
Earthquake Fault Lines
Airports
Earthquake epicenter, Richter 5 or greater
Water Wells
Public Water Supply Wells
Cluster of Multiple Icons

Groundwater Flow Direction
Indeterminate Groundwater Flow at Location
Groundwater Flow Varies at Location
Closest Hydrogeological Data
Oil, gas or related wells

SITE NAME: Seam Master	CLIENT: Lindmark Engineering Inc.
ADDRESS: 5211 Southern Ave South Gate CA 90280	CONTACT: Amanda Liu
LAT/LONG: 33.9459 / 118.1784	INQUIRY #: 2022143.2s
	DATE: September 05, 2007 7:03 pm

Copyright © 2007 EDR, Inc. © 2007 Tele Atlas Rel. 07/2006.

Map ID Direction Distance Elevation	Database	EDR ID Number
A1 **SE** **0 - 1/8 Mile** **Lower**	**CA WELLS**	**CADW00000006234**

Longn:	-118.1761		
Latn:	33.945		
Stwellno:	03S12W06B006S		
Districtco:	3		
Wellusecod:	Z		
Countycode:	19		
Gwcode:	401104	County:	Los Angeles
State:	CA	Gw name:	Central
District:	Southern District		
Descriptio:	Undetermined		

A2 **SE** **0 - 1/8 Mile** **Lower**	**CA WELLS**	**CADW00000006233**

Longn:	-118.1761		
Latn:	33.945		
Stwellno:	03S12W06B005S		
Districtco:	3		
Wellusecod:	Z		
Countycode:	19		
Gwcode:	401104	County:	Los Angeles
State:	CA	Gw name:	Central
District:	Southern District		
Descriptio:	Undetermined		

A3 **SE** **0 - 1/8 Mile** **Lower**	**CA WELLS**	**CADW00000006235**

Longn:	-118.1761		
Latn:	33.945		
Stwellno:	03S12W06B007S		
Districtco:	3		
Wellusecod:	Z		
Countycode:	19		
Gwcode:	401104	County:	Los Angeles
State:	CA	Gw name:	Central
District:	Southern District		
Descriptio:	Undetermined		

A4 **SE** **0 - 1/8 Mile** **Lower**	**CA WELLS**	**CADW00000006237**

Longn:	-118.1761		
Latn:	33.945		
Stwellno:	03S12W06B004S		
Districtco:	3		
Wellusecod:	Z		
Countycode:	19		
Gwcode:	401104	County:	Los Angeles
State:	CA	Gw name:	Central
District:	Southern District		
Descriptio:	Undetermined		

A5
SE **CA WELLS** **CADW00000006236**
0 - 1/8 Mile
Lower

Longn:	-118.1761		
Latn:	33.945		
Stwellno:	03S12W06B008S		
Districtco:	3		
Wellusecod:	Z		
Countycode:	19		
Gwcode:	401104	County:	Los Angeles
State:	CA	Gw name:	Central
District:	Southern District		
Descriptio:	Undetermined		

A6
SE **FED USGS** **USGS3156380**
0 - 1/8 Mile
Lower

Agency cd:	USGS	Site no:	335642118103703
Site name:	003S012W06B006S		
Latitude:	335641.60		
Longitude:	1181036.72	Dec lat:	33.94488889
Dec lon:	-118.17686667	Coor meth:	D
Coor accr:	1	Latlong datum:	NAD83
Dec latlong datum:	NAD83	District:	06
State:	06	County:	037
Country:	US	Land net:	Not Reported
Location map:	SOUTH GATE	Map scale:	24000
Altitude:	102		
Altitude method:	Interpolated from topographic map		
Altitude accuracy:	5		
Altitude datum:	National Geodetic Vertical Datum of 1929		
Hydrologic:	Not Reported		
Topographic:	Flat surface		
Site type:	Ground-water other than Spring	Date construction:	19990505
Date inventoried:	19990806	Mean greenwich time offset:	PST
Local standard time flag:	Y		
Type of ground water site:	Single well, other than collector or Ranney type		
Aquifer Type:	Not Reported		
Aquifer:	Not Reported		
Well depth:	930	Hole depth:	1493
Source of depth data:	reporting agency (generally USGS)		
Project number:	470651220		
Real time data flag:	0	Daily flow data begin date:	0000-00-00
Daily flow data end date:	0000-00-00	Daily flow data count:	0
Peak flow data begin date:	0000-00-00	Peak flow data end date:	0000-00-00

Peak flow data count:	0	Water quality data begin date:	1999-08-16
Water quality data end date:	2000-08-24	Water quality data count:	2
Ground water data begin date:	1999-07-06	Ground water data end date:	2002-09-25
Ground water data count:	25		

Ground-water levels, Number of Measurements: 25

Date	Feet below Surface	Feet to Sealevel	Date	Feet below Surface	Feet to Sealevel
2002-09-25	95.68		2002-06-07	89.42	
2002-03-27	84.87		2002-01-02	81.51	
2001-10-10	90.10		2001-09-26	92.45	
2001-06-29	87.20		2001-04-16	79.20	
2001-03-27	78.60		2000-12-28	81.89	
2000-09-27	91.02		2000-07-31	89.17	
2000-04-04	79.95		2000-03-29	79.23	
2000-02-25	79.15		2000-01-06	86.37	
1999-10-29	94.18		1999-10-04	95.60	
1999-09-13	95.56		1999-09-10	94.73	
1999-09-02	96.49				
1999-08-06	92.04				
Note: A nearby site that taps the same aquifer was being pumped.					
1999-08-04	94.39		1999-07-07	92.24	
1999-07-06	92.24				

A7
SE
0 - 1/8 Mile
Lower

FED USGS **USGS3156381**

Agency cd:	USGS	Site no:	335642118103704
Site name:	003S012W06B007S		
Latitude:	335641.60		
Longitude:	1181036.72	Dec lat:	33.94488889
Dec lon:	-118.17686667	Coor meth:	D
Coor accr:	1	Latlong datum:	NAD83
Dec latlong datum:	NAD83	District:	06
State:	06	County:	037
Country:	US	Land net:	Not Reported
Location map:	SOUTH GATE	Map scale:	24000
Altitude:	102		
Altitude method:	Interpolated from topographic map		
Altitude accuracy:	5		
Altitude datum:	National Geodetic Vertical Datum of 1929		
Hydrologic:	Not Reported		
Topographic:	Flat surface		
Site type:	Ground-water other than Spring	Date construction:	19990505
Date inventoried:	19990806	Mean greenwich time offset:	PST
Local standard time flag:	Y		
Type of ground water site:	Single well, other than collector or Ranney type		
Aquifer Type:	Not Reported		
Aquifer:	Not Reported		
Well depth:	585	Hole depth:	1493
Source of depth data:	reporting agency (generally USGS)		
Project number:	470651220		
Real time data flag:	0	Daily flow data begin date:	0000-00-00
Daily flow data end date:	0000-00-00	Daily flow data count:	0
Peak flow data begin date:	0000-00-00	Peak flow data end date:	0000-00-00

Peak flow data count:	0	Water quality data begin date:	1999-08-06
Water quality data end date:	2000-08-23	Water quality data count:	2
Ground water data begin date:	1999-07-06	Ground water data end date:	2002-09-25
Ground water data count:	26		

Ground-water levels, Number of Measurements: 26

Date	Feet below Surface	Feet to Sealevel	Date	Feet below Surface	Feet to Sealevel
2002-09-25	100.51		2002-06-07	96.42	
2002-03-27	91.16		2002-01-02	86.67	
2001-10-10	95.68		2001-09-26	98.90	
2001-06-29	97.39		2001-04-16	88.55	
2001-03-27	88.49		2000-12-28	84.51	
2000-09-27	97.20		2000-07-31	94.74	
2000-04-04	88.34		2000-03-29	85.80	
2000-02-25	84.45		2000-01-06	89.57	
1999-10-29	88.38		1999-10-04	94.16	
1999-09-19	91.82		1999-09-13	91.82	
1999-09-10	94.99		1999-09-02	98.51	
1999-08-06	94.19				
Note: A nearby site that taps the same aquifer was being pumped.					
1999-08-04	96.76		1999-07-07	91.94	
1999-07-06	91.94				

A8
SE
0 - 1/8 Mile
Lower

FED USGS **USGS3156379**

Agency cd:	USGS	Site no:	335642118103702
Site name:	003S012W06B005S		
Latitude:	335641.60		
Longitude:	1181036.72	Dec lat:	33.94488889
Dec lon:	-118.17686667	Coor meth:	D
Coor accr:	1	Latlong datum:	NAD83
Dec latlong datum:	NAD83	District:	06
State:	06	County:	037
Country:	US	Land net:	Not Reported
Location map:	SOUTH GATE	Map scale:	24000
Altitude:	102		
Altitude method:	Interpolated from topographic map		
Altitude accuracy:	5		
Altitude datum:	National Geodetic Vertical Datum of 1929		
Hydrologic:	Not Reported		
Topographic:	Flat surface		
Site type:	Ground-water other than Spring	Date construction:	19990505
Date inventoried:	19990806	Mean greenwich time offset:	PST
Local standard time flag:	Y		
Type of ground water site:	Single well, other than collector or Ranney type		
Aquifer Type:	Not Reported		
Aquifer:	Not Reported		
Well depth:	1340	Hole depth:	1493
Source of depth data:	reporting agency (generally USGS)		
Project number:	470651220		
Real time data flag:	0	Daily flow data begin date:	0000-00-00
Daily flow data end date:	0000-00-00	Daily flow data count:	0
Peak flow data begin date:	0000-00-00	Peak flow data end date:	0000-00-00

Peak flow data count:	0	Water quality data begin date:	1999-08-16
Water quality data end date:	2000-08-23	Water quality data count:	2
Ground water data begin date:	1999-07-06	Ground water data end date:	2002-09-25
Ground water data count:	25		

Ground-water levels, Number of Measurements: 25

Date	Feet below Surface	Feet to Sealevel	Date	Feet below Surface	Feet to Sealevel
2002-09-25	102.96		2002-06-07	94.23	
2002-03-27	89.02		2002-01-02	86.52	
2001-10-10	96.60		2001-09-26	98.55	
2001-06-29	92.53		2001-04-16	84.23	
2001-03-27	83.80		2000-12-28	87.79	
2000-09-27	97.08		2000-07-31	94.35	
2000-04-04	82.48		2000-03-29	82.04	
2000-02-25	83.85		2000-01-06	89.85	
1999-10-29	96.42		1999-10-04	98.18	
1999-09-13	97.82		1999-09-10	97.22	
1999-09-02	98.20				
1999-08-06	95.30				
Note: A nearby site that taps the same aquifer was being pumped.					
1999-08-04	96.30		1999-07-07	93.93	
1999-07-06	93.59				

A9
SE
0 - 1/8 Mile
Lower

FED USGS **USGS3156378**

Agency cd:	USGS	Site no:	335642118103701
Site name:	003S012W06B004S		
Latitude:	335641.60		
Longitude:	1181036.72	Dec lat:	33.94488889
Dec lon:	-118.17686667	Coor meth:	D
Coor accr:	1	Latlong datum:	NAD83
Dec latlong datum:	NAD83	District:	06
State:	06	County:	037
Country:	US	Land net:	Not Reported
Location map:	SOUTH GATE	Map scale:	24000
Altitude:	102		
Altitude method:	Interpolated from topographic map		
Altitude accuracy:	5		
Altitude datum:	National Geodetic Vertical Datum of 1929		
Hydrologic:	Not Reported		
Topographic:	Flat surface		
Site type:	Ground-water other than Spring	Date construction:	19990505
Date inventoried:	19990806	Mean greenwich time offset:	PST
Local standard time flag:	Y		
Type of ground water site:	Single well, other than collector or Ranney type		
Aquifer Type:	Not Reported		
Aquifer:	Not Reported		
Well depth:	1460	Hole depth:	1493
Source of depth data:	reporting agency (generally USGS)		
Project number:	470651220		
Real time data flag:	0	Daily flow data begin date:	0000-00-00
Daily flow data end date:	0000-00-00	Daily flow data count:	0
Peak flow data begin date:	0000-00-00	Peak flow data end date:	0000-00-00

Peak flow data count:	0	Water quality data begin date:	1999-08-06
Water quality data end date:	1999-08-06	Water quality data count:	1
Ground water data begin date:	1999-07-06	Ground water data end date:	2002-09-25
Ground water data count:	25		

Ground-water levels, Number of Measurements: 25

Date	Feet below Surface	Feet to Sealevel	Date	Feet below Surface	Feet to Sealevel
2002-09-25	105.23		2002-06-07	95.25	
2002-03-27	90.38		2002-01-02	88.82	
2001-10-10	100.01		2001-09-26	101.12	
2001-06-29	93.53		2001-04-16	84.43	
2001-03-27	84.18		2000-12-28	89.49	
2000-09-27	97.66		2000-07-31	94.76	
2000-04-04	82.49		2000-03-29	82.51	
2000-02-25	85.84		2000-01-06	89.98	
1999-10-29	96.37		1999-10-04	98.35	
1999-09-13	97.36		1999-09-10	97.10	
1999-09-02	97.12				
1999-08-06	95.55				
Note: A nearby site that taps the same aquifer was being pumped.					
1999-08-04	95.26		1999-07-07	92.45	
1999-07-06	92.34				

A10
SE
0 - 1/8 Mile
Lower

FED USGS **USGS3156382**

Agency cd:	USGS	Site no:	335642118103705
Site name:	003S012W06B008S		
Latitude:	335641.60		
Longitude:	1181036.72	Dec lat:	33.94488889
Dec lon:	-118.17686667	Coor meth:	D
Coor accr:	1	Latlong datum:	NAD83
Dec latlong datum:	NAD83	District:	06
State:	06	County:	037
Country:	US	Land net:	Not Reported
Location map:	SOUTH GATE	Map scale:	24000
Altitude:	102		
Altitude method:	Interpolated from topographic map		
Altitude accuracy:	5		
Altitude datum:	National Geodetic Vertical Datum of 1929		
Hydrologic:	Not Reported		
Topographic:	Flat surface		
Site type:	Ground-water other than Spring	Date construction:	19990505
Date inventoried:	19990806	Mean greenwich time offset:	PST
Local standard time flag:	Y		
Type of ground water site:	Single well, other than collector or Ranney type		
Aquifer Type:	Not Reported		
Aquifer:	Not Reported		
Well depth:	250	Hole depth:	1493
Source of depth data:	reporting agency (generally USGS)		
Project number:	470651220		
Real time data flag:	0	Daily flow data begin date:	0000-00-00
Daily flow data end date:	0000-00-00	Daily flow data count:	0
Peak flow data begin date:	0000-00-00	Peak flow data end date:	0000-00-00

Peak flow data count:	0	Water quality data begin date:	1999-08-06
Water quality data end date:	2000-08-24	Water quality data count:	2
Ground water data begin date:	1999-07-06	Ground water data end date:	2002-09-25
Ground water data count:	25		

Ground-water levels, Number of Measurements: 25

Date	Feet below Surface	Feet to Sealevel	Date	Feet below Surface	Feet to Sealevel
2002-09-25	55.86		2002-06-07	54.55	
2002-03-27	53.86		2002-01-02	53.59	
2001-10-10	54.71		2001-09-26	54.59	
2001-06-29	53.35		2001-04-16	52.44	
2001-03-27	52.40		2000-12-28	52.48	
2000-09-27	53.65		2000-07-31	52.62	
2000-04-04	51.05		2000-03-29	51.02	
2000-02-25	51.29		2000-01-06	51.49	
1999-10-29	51.42		1999-10-04	51.44	
1999-09-13	51.11		1999-09-10	51.05	
1999-09-02	51.14				
1999-08-06	50.75				
Note: A nearby site that taps the same aquifer was being pumped.					
1999-08-04	50.60		1999-07-07	50.15	
1999-07-06	50.15				

A11
ESE
0 - 1/8 Mile
Higher

FED USGS **USGS3156383**

Agency cd:	USGS	Site no:	335643118103201
Site name:	003S012W06B003S		
Latitude:	335643		
Longitude:	1181032	Dec lat:	33.94529242
Dec lon:	-118.17645925	Coor meth:	M
Coor accr:	S	Latlong datum:	NAD27
Dec latlong datum:	NAD83	District:	06
State:	06	County:	037
Country:	US	Land net:	Not Reported
Location map:	SOUTH GATE	Map scale:	24000
Altitude:	Not Reported		
Altitude method:	Not Reported		
Altitude accuracy:	Not Reported		
Altitude datum:	Not Reported		
Hydrologic:	Los Angeles. California. Area = 819 sq.mi.		
Topographic:	Not Reported		
Site type:	Ground-water other than Spring	Date construction:	Not Reported
Date inventoried:	Not Reported	Mean greenwich time offset:	PST
Local standard time flag:	Y		
Type of ground water site:	Single well, other than collector or Ranney type		
Aquifer Type:	Not Reported		
Aquifer:	Not Reported		
Well depth:	798	Hole depth:	856
Source of depth data:	Not Reported		
Project number:	9479335800		
Real time data flag:	Not Reported	Daily flow data begin date:	Not Reported
Daily flow data end date:	Not Reported	Daily flow data count:	Not Reported
Peak flow data begin date:	Not Reported	Peak flow data end date:	Not Reported

Peak flow data count:	Not Reported	Water quality data begin date:	Not Reported
Water quality data end date:	Not Reported	Water quality data count:	Not Reported
Ground water data begin date:	Not Reported	Ground water data end date:	Not Reported
Ground water data count:	Not Reported		

Ground-water levels, Number of Measurements: 0

A12
SE
1/8 - 1/4 Mile
Lower

FED USGS **USGS3156376**

Agency cd:	USGS	Site no:	335641118103201
Site name:	002S013W36B001S		
Latitude:	335641		
Longitude:	1181032	Dec lat:	33.94473687
Dec lon:	-118.17645924	Coor meth:	M
Coor accr:	S	Latlong datum:	NAD27
Dec latlong datum:	NAD83	District:	06
State:	06	County:	037
Country:	US	Land net:	Not Reported
Location map:	SOUTH GATE	Map scale:	24000
Altitude:	Not Reported		
Altitude method:	Not Reported		
Altitude accuracy:	Not Reported		
Altitude datum:	Not Reported		
Hydrologic:	Los Angeles. California. Area = 819 sq.mi.		
Topographic:	Not Reported		
Site type:	Ground-water other than Spring	Date construction:	Not Reported
Date inventoried:	Not Reported	Mean greenwich time offset:	PST
Local standard time flag:	Y		
Type of ground water site:	Single well, other than collector or Ranney type		
Aquifer Type:	Not Reported		
Aquifer:	Not Reported		
Well depth:	554	Hole depth:	617
Source of depth data:	Not Reported		
Project number:	9479335800		
Real time data flag:	Not Reported	Daily flow data begin date:	Not Reported
Daily flow data end date:	Not Reported	Daily flow data count:	Not Reported
Peak flow data begin date:	Not Reported	Peak flow data end date:	Not Reported
Peak flow data count:	Not Reported	Water quality data begin date:	Not Reported
Water quality data end date:	Not Reported	Water quality data count:	Not Reported
Ground water data begin date:	Not Reported	Ground water data end date:	Not Reported
Ground water data count:	Not Reported		

Ground-water levels, Number of Measurements: 0

B13
WSW
1/4 - 1/2 Mile
Higher

FED USGS **USGS3156388**

Agency cd:	USGS	Site no:	335645118105601
Site name:	003S012W06D002S		
Latitude:	335638.4		
Longitude:	1181101.5	Dec lat:	33.944
Dec lon:	-118.18375	Coor meth:	G
Coor accr:	S	Latlong datum:	NAD83
Dec latlong datum:	NAD83	District:	06
State:	06	County:	037
Country:	US	Land net:	Not Reported
Location map:	SOUTH GATE	Map scale:	24000
Altitude:	Not Reported		
Altitude method:	Not Reported		
Altitude accuracy:	Not Reported		
Altitude datum:	Not Reported		
Hydrologic:	Los Angeles. California. Area = 819 sq.mi.		
Topographic:	Not Reported		
Site type:	Ground-water other than Spring	Date construction:	Not Reported
Date inventoried:	Not Reported	Mean greenwich time offset:	PST
Local standard time flag:	Y		
Type of ground water site:	Single well, other than collector or Ranney type		
Aquifer Type:	Not Reported		
Aquifer:	Not Reported		
Well depth:	813	Hole depth:	813
Source of depth data:	Not Reported		
Project number:	9479335800		
Real time data flag:	0	Daily flow data begin date:	0000-00-00
Daily flow data end date:	0000-00-00	Daily flow data count:	0
Peak flow data begin date:	0000-00-00	Peak flow data end date:	0000-00-00
Peak flow data count:	0	Water quality data begin date:	1996-09-09
Water quality data end date:	2000-08-29	Water quality data count:	2
Ground water data begin date:	0000-00-00	Ground water data end date:	0000-00-00
Ground water data count:	0		

Ground-water levels, Number of Measurements: 0

14
West
1/4 - 1/2 Mile
Higher

FED USGS **USGS3156384**

Agency cd:	USGS	Site no:	335643118105801
Site name:	003S012W06D004S		
Latitude:	335643.76		
Longitude:	1181103.20	Dec lat:	33.94548889
Dec lon:	-118.18422222	Coor meth:	G
Coor accr:	5	Latlong datum:	NAD83
Dec latlong datum:	NAD83	District:	06
State:	06	County:	037
Country:	US	Land net:	Not Reported
Location map:	SOUTH GATE	Map scale:	24000
Altitude:	Not Reported		
Altitude method:	Not Reported		
Altitude accuracy:	Not Reported		
Altitude datum:	Not Reported		
Hydrologic:	Los Angeles. California. Area = 819 sq.mi.		
Topographic:	Not Reported		
Site type:	Ground-water other than Spring	Date construction:	19470606
Date inventoried:	Not Reported	Mean greenwich time offset:	PST

Local standard time flag:	Y		
Type of ground water site:	Single well, other than collector or Ranney type		
Aquifer Type:	Not Reported		
Aquifer:	Not Reported		
Well depth:	746	Hole depth:	794
Source of depth data:	Not Reported		
Project number:	470657500		
Real time data flag:	0	Daily flow data begin date:	0000-00-00
Daily flow data end date:	0000-00-00	Daily flow data count:	0
Peak flow data begin date:	0000-00-00	Peak flow data end date:	0000-00-00
Peak flow data count:	0	Water quality data begin date:	2000-10-11
Water quality data end date:	2000-10-11	Water quality data count:	1
Ground water data begin date:	0000-00-00	Ground water data end date:	0000-00-00
Ground water data count:	0		

Ground-water levels, Number of Measurements: 0

B15
WSW
1/4 - 1/2 Mile
Higher

FED USGS **USGS3156372**

Agency cd:	USGS	Site no:	335635118110101
Site name:	003S012W06D003S		
Latitude:	335635.30		
Longitude:	1181100.94	Dec lat:	33.94313889
Dec lon:	-118.18359444	Coor meth:	G
Coor accr:	5	Latlong datum:	NAD83
Dec latlong datum:	NAD83	District:	06
State:	06	County:	037
Country:	US	Land net:	Not Reported
Location map:	SOUTH GATE	Map scale:	24000
Altitude:	105		
Altitude method:	Interpolated from topographic map		
Altitude accuracy:	2.5		
Altitude datum:	National Geodetic Vertical Datum of 1929		
Hydrologic:	Los Angeles. California. Area = 819 sq.mi.		
Topographic:	Flat surface		
Site type:	Ground-water other than Spring	Date construction:	19451017
Date inventoried:	20001003	Mean greenwich time offset:	PST
Local standard time flag:	Y		
Type of ground water site:	Single well, other than collector or Ranney type		
Aquifer Type:	Not Reported		
Aquifer:	Not Reported		
Well depth:	792	Hole depth:	792
Source of depth data:	driller		
Project number:	470657500		
Real time data flag:	Not Reported	Daily flow data begin date:	Not Reported
Daily flow data end date:	Not Reported	Daily flow data count:	Not Reported
Peak flow data begin date:	Not Reported	Peak flow data end date:	Not Reported
Peak flow data count:	Not Reported	Water quality data begin date:	Not Reported
Water quality data end date:	Not Reported	Water quality data count:	Not Reported
Ground water data begin date:	Not Reported	Ground water data end date:	Not Reported
Ground water data count:	Not Reported		

Ground-water levels, Number of Measurements: 0

Map ID Direction Distance Elevation	Database	EDR ID Number
B16 **WSW** **1/4 - 1/2 Mile** **Higher**	**FED USGS**	**USGS3156371**

Agency cd:	USGS	Site no:	335635118110001
Site name:	003S012W06D001S		
Latitude:	335636.9		
Longitude:	1181104.6	Dec lat:	33.94358333
Dec lon:	-118.18461111	Coor meth:	G
Coor accr:	5	Latlong datum:	NAD83
Dec latlong datum:	NAD83	District:	06
State:	06	County:	037
Country:	US	Land net:	Not Reported
Location map:	SOUTH GATE	Map scale:	24000
Altitude:	107		
Altitude method:	Interpolated from topographic map		
Altitude accuracy:	2.5		
Altitude datum:	National Geodetic Vertical Datum of 1929		
Hydrologic:	Los Angeles. California. Area = 819 sq.mi.		
Topographic:	Not Reported		
Site type:	Ground-water other than Spring	Date construction:	19400712
Date inventoried:	Not Reported	Mean greenwich time offset:	PST
Local standard time flag:	Y		
Type of ground water site:	Single well, other than collector or Ranney type		
Aquifer Type:	Not Reported		
Aquifer:	Not Reported		
Well depth:	758	Hole depth:	810
Source of depth data:	Not Reported		
Project number:	470657500		
Real time data flag:	0	Daily flow data begin date:	0000-00-00
Daily flow data end date:	0000-00-00	Daily flow data count:	0
Peak flow data begin date:	0000-00-00	Peak flow data end date:	0000-00-00
Peak flow data count:	0	Water quality data begin date:	2000-10-11
Water quality data end date:	2000-10-11	Water quality data count:	1
Ground water data begin date:	0000-00-00	Ground water data end date:	0000-00-00
Ground water data count:	0		

Ground-water levels, Number of Measurements: 0

C17 **NW** **1/4 - 1/2 Mile** **Higher**	**CA WELLS**	**2887**

Water System Information:

Prime Station Code:	02S/12W-31M02 S	User ID:	4TH
FRDS Number:	1910152002	County:	Los Angeles
District Number:	07	Station Type:	WELL/AMBNT/MUN/INTAKE/SUPPLY
Water Type:	Well/Groundwater	Well Status:	Active Raw
Source Lat/Long:	335700.0 1181100.0	Precision:	Undefined
Source Name:	WELL 07		

GEOCHECK® - PHYSICAL SETTING SOURCE MAP FINDINGS

System Number: 1910152
System Name: SOUTH GATE-CITY, WATER DEPT.
Organization That Operates System:
8650 CALIFORNIA AVE.
SOUTH GATE, CA 90280
Pop Served: 82550 Connections: 14719
Area Served: SOUTH GATE

Sample Collected:	11/15/2000 00:00:00	Findings:	2.2 UG/L
Chemical:	TETRACHLOROETHYLENE		
Sample Collected:	11/15/2000 00:00:00	Findings:	1.8 UG/L
Chemical:	1,1-DICHLOROETHYLENE		
Sample Collected:	11/15/2000 00:00:00	Findings:	10 UG/L
Chemical:	TRICHLOROETHYLENE		
Sample Collected:	11/15/2000 00:00:00	Findings:	530 MG/L
Chemical:	TOTAL DISSOLVED SOLIDS		
Sample Collected:	11/15/2000 00:00:00	Findings:	17 MG/L
Chemical:	NITRATE (AS NO3)		
Sample Collected:	11/15/2000 00:00:00	Findings:	.33 NTU
Chemical:	TURBIDITY, LABORATORY		
Sample Collected:	01/22/2001 00:00:00	Findings:	2.5 UG/L
Chemical:	TETRACHLOROETHYLENE		
Sample Collected:	01/22/2001 00:00:00	Findings:	1.4 UG/L
Chemical:	1,1-DICHLOROETHYLENE		
Sample Collected:	01/22/2001 00:00:00	Findings:	10 UG/L
Chemical:	TRICHLOROETHYLENE		
Sample Collected:	02/03/2000 00:00:00	Findings:	6 UG/L
Chemical:	TRICHLOROETHYLENE		
Sample Collected:	08/01/2000 00:00:00	Findings:	2.4 UG/L
Chemical:	TETRACHLOROETHYLENE		
Sample Collected:	08/01/2000 00:00:00	Findings:	1.3 UG/L
Chemical:	1,1-DICHLOROETHYLENE		
Sample Collected:	01/07/1999 00:00:00	Findings:	7.3 UG/L
Chemical:	TRICHLOROETHYLENE		
Sample Collected:	02/03/1999 00:00:00	Findings:	.81 UG/L
Chemical:	TETRACHLOROETHYLENE		
Sample Collected:	02/03/1999 00:00:00	Findings:	.85 UG/L
Chemical:	1,1-DICHLOROETHYLENE		
Sample Collected:	02/03/1999 00:00:00	Findings:	6.1 UG/L
Chemical:	TRICHLOROETHYLENE		
Sample Collected:	03/04/1999 00:00:00	Findings:	5.9 UG/L
Chemical:	TRICHLOROETHYLENE		
Sample Collected:	04/01/1999 00:00:00	Findings:	7.9 UG/L
Chemical:	TRICHLOROETHYLENE		
Sample Collected:	05/05/1999 00:00:00	Findings:	1.5 UG/L
Chemical:	TETRACHLOROETHYLENE		

Sample Collected:	05/05/1999 00:00:00	Findings:	1.1 UG/L
Chemical:	1,1-DICHLOROETHYLENE		
Sample Collected:	05/05/1999 00:00:00	Findings:	8.2 UG/L
Chemical:	TRICHLOROETHYLENE		
Sample Collected:	05/06/1999 00:00:00	Findings:	7.3 UG/L
Chemical:	TRICHLOROETHYLENE		
Sample Collected:	06/03/1999 00:00:00	Findings:	7.7 UG/L
Chemical:	TRICHLOROETHYLENE		
Sample Collected:	07/01/1999 00:00:00	Findings:	7.6 UG/L
Chemical:	TRICHLOROETHYLENE		
Sample Collected:	08/05/1999 00:00:00	Findings:	4.8 UG/L
Chemical:	TRICHLOROETHYLENE		
Sample Collected:	09/02/1999 00:00:00	Findings:	7.7 UG/L
Chemical:	TRICHLOROETHYLENE		
Sample Collected:	09/15/1999 00:00:00	Findings:	1.8 UG/L
Chemical:	TETRACHLOROETHYLENE		
Sample Collected:	09/15/1999 00:00:00	Findings:	1.5 UG/L
Chemical:	1,1-DICHLOROETHYLENE		
Sample Collected:	09/15/1999 00:00:00	Findings:	10 UG/L
Chemical:	TRICHLOROETHYLENE		
Sample Collected:	09/15/1999 00:00:00	Findings:	15 MG/L
Chemical:	NITRATE (AS NO3)		
Sample Collected:	10/11/1999 00:00:00	Findings:	2 UG/L
Chemical:	TETRACHLOROETHYLENE		
Sample Collected:	10/11/1999 00:00:00	Findings:	2 UG/L
Chemical:	1,1-DICHLOROETHYLENE		
Sample Collected:	10/11/1999 00:00:00	Findings:	10 UG/L
Chemical:	TRICHLOROETHYLENE		
Sample Collected:	11/03/1999 00:00:00	Findings:	150 UG/L
Chemical:	IRON		
Sample Collected:	12/09/1999 00:00:00	Findings:	8.2 UG/L
Chemical:	TRICHLOROETHYLENE		
Sample Collected:	12/22/1999 00:00:00	Findings:	7.4 UG/L
Chemical:	TRICHLOROETHYLENE		
Sample Collected:	01/06/2000 00:00:00	Findings:	7.5 UG/L
Chemical:	TRICHLOROETHYLENE		
Sample Collected:	02/01/2000 00:00:00	Findings:	2 UG/L
Chemical:	TETRACHLOROETHYLENE		
Sample Collected:	02/01/2000 00:00:00	Findings:	1 UG/L
Chemical:	1,1-DICHLOROETHYLENE		
Sample Collected:	02/01/2000 00:00:00	Findings:	9 UG/L
Chemical:	TRICHLOROETHYLENE		
Sample Collected:	03/02/2000 00:00:00	Findings:	5 UG/L
Chemical:	TRICHLOROETHYLENE		

Sample Collected:	03/27/2000 00:00:00	Findings:	19 PCI/L
Chemical:	RADON 222 COUNTING ERROR		
Sample Collected:	03/27/2000 00:00:00	Findings:	270 PCI/L
Chemical:	RADON 222		
Sample Collected:	03/27/2000 00:00:00	Findings:	3.2 UG/L
Chemical:	ARSENIC		
Sample Collected:	04/06/2000 00:00:00	Findings:	7 UG/L
Chemical:	TRICHLOROETHYLENE		
Sample Collected:	05/02/2000 00:00:00	Findings:	24 PCI/L
Chemical:	RADON 222 COUNTING ERROR		
Sample Collected:	05/02/2000 00:00:00	Findings:	238 PCI/L
Chemical:	RADON 222		
Sample Collected:	05/02/2000 00:00:00	Findings:	1.6 UG/L
Chemical:	TETRACHLOROETHYLENE		
Sample Collected:	05/02/2000 00:00:00	Findings:	1.2 UG/L
Chemical:	1,1-DICHLOROETHYLENE		
Sample Collected:	05/02/2000 00:00:00	Findings:	10 UG/L
Chemical:	TRICHLOROETHYLENE		
Sample Collected:	05/04/2000 00:00:00	Findings:	7.1 UG/L
Chemical:	TRICHLOROETHYLENE		
Sample Collected:	06/01/2000 00:00:00	Findings:	6.6 UG/L
Chemical:	TRICHLOROETHYLENE		
Sample Collected:	07/06/2000 00:00:00	Findings:	5.3 UG/L
Chemical:	TRICHLOROETHYLENE		
Sample Collected:	08/01/2000 00:00:00	Findings:	26 PCI/L
Chemical:	RADON 222 COUNTING ERROR		
Sample Collected:	08/01/2000 00:00:00	Findings:	248 PCI/L
Chemical:	RADON 222		
Sample Collected:	08/01/2000 00:00:00	Findings:	9.6 UG/L
Chemical:	TRICHLOROETHYLENE		
Sample Collected:	08/01/2000 00:00:00	Findings:	16 MG/L
Chemical:	NITRATE (AS NO3)		
Sample Collected:	08/03/2000 00:00:00	Findings:	7.2 UG/L
Chemical:	TRICHLOROETHYLENE		
Sample Collected:	08/28/2000 00:00:00	Findings:	86 UG/L
Chemical:	CHROMIUM (TOTAL)		
Sample Collected:	08/31/2000 00:00:00	Findings:	54 UG/L
Chemical:	CHROMIUM (TOTAL)		
Sample Collected:	09/05/2000 00:00:00	Findings:	56 UG/L
Chemical:	CHROMIUM (TOTAL)		
Sample Collected:	09/07/2000 00:00:00	Findings:	50 UG/L
Chemical:	CHROMIUM (TOTAL)		
Sample Collected:	11/15/2000 00:00:00	Findings:	19 PCI/L
Chemical:	RADON 222 COUNTING ERROR		

Sample Collected:	11/15/2000 00:00:00	Findings:	182 PCI/L
Chemical:	RADON 222		
Sample Collected:	11/15/2000 00:00:00	Findings:	850 US
Chemical:	SPECIFIC CONDUCTANCE		
Sample Collected:	11/15/2000 00:00:00	Findings:	7.71
Chemical:	PH, LABORATORY		
Sample Collected:	11/15/2000 00:00:00	Findings:	200 MG/L
Chemical:	ALKALINITY (TOTAL) AS CACO3		
Sample Collected:	11/15/2000 00:00:00	Findings:	240 MG/L
Chemical:	BICARBONATE ALKALINITY		
Sample Collected:	11/15/2000 00:00:00	Findings:	300 MG/L
Chemical:	HARDNESS (TOTAL) AS CACO3		
Sample Collected:	11/15/2000 00:00:00	Findings:	83 MG/L
Chemical:	CALCIUM		
Sample Collected:	11/15/2000 00:00:00	Findings:	22 MG/L
Chemical:	MAGNESIUM		
Sample Collected:	11/15/2000 00:00:00	Findings:	53 MG/L
Chemical:	SODIUM		
Sample Collected:	11/15/2000 00:00:00	Findings:	2.8 MG/L
Chemical:	POTASSIUM		
Sample Collected:	11/15/2000 00:00:00	Findings:	63 MG/L
Chemical:	CHLORIDE		
Sample Collected:	11/15/2000 00:00:00	Findings:	.34 MG/L
Chemical:	FLUORIDE (F) (NATURAL-SOURCE)		
Sample Collected:	11/15/2000 00:00:00	Findings:	3.8 UG/L
Chemical:	ARSENIC		
Sample Collected:	11/15/2000 00:00:00	Findings:	70 UG/L
Chemical:	CHROMIUM (TOTAL)		
Sample Collected:	11/15/2000 00:00:00	Findings:	51 UG/L
Chemical:	ALUMINUM		
Sample Collected:	02/02/2001 00:00:00	Findings:	150 UG/L
Chemical:	IRON		
Sample Collected:	04/09/2001 00:00:00	Findings:	51 UG/L
Chemical:	CHROMIUM, HEXAVALENT		
Sample Collected:	05/02/2001 00:00:00	Findings:	140 UG/L
Chemical:	BORON		
Sample Collected:	05/02/2001 00:00:00	Findings:	68 UG/L
Chemical:	CHROMIUM, HEXAVALENT		
Sample Collected:	05/02/2001 00:00:00	Findings:	3.2 UG/L
Chemical:	TETRACHLOROETHYLENE		
Sample Collected:	05/02/2001 00:00:00	Findings:	1.6 UG/L
Chemical:	1,1-DICHLOROETHYLENE		
Sample Collected:	05/02/2001 00:00:00	Findings:	11 UG/L
Chemical:	TRICHLOROETHYLENE		

Sample Collected:	06/04/2001 00:00:00	Findings:	53 UG/L
Chemical:	CHROMIUM, HEXAVALENT		
Sample Collected:	08/06/2001 00:00:00	Findings:	75 UG/L
Chemical:	CHROMIUM, HEXAVALENT		
Sample Collected:	08/06/2001 00:00:00	Findings:	2.9 UG/L
Chemical:	TETRACHLOROETHYLENE		
Sample Collected:	08/06/2001 00:00:00	Findings:	1.5 UG/L
Chemical:	1,1-DICHLOROETHYLENE		
Sample Collected:	08/06/2001 00:00:00	Findings:	11 UG/L
Chemical:	TRICHLOROETHYLENE		
Sample Collected:	08/06/2001 00:00:00	Findings:	18 MG/L
Chemical:	NITRATE (AS NO3)		
Sample Collected:	09/05/2001 00:00:00	Findings:	71 UG/L
Chemical:	CHROMIUM, HEXAVALENT		
Sample Collected:	09/05/2001 00:00:00	Findings:	130 UG/L
Chemical:	IRON		
Sample Collected:	10/01/2001 00:00:00	Findings:	150 UG/L
Chemical:	BORON		
Sample Collected:	10/01/2001 00:00:00	Findings:	64 UG/L
Chemical:	CHROMIUM, HEXAVALENT		
Sample Collected:	10/01/2001 00:00:00	Findings:	3.8 UG/L
Chemical:	TETRACHLOROETHYLENE		
Sample Collected:	10/01/2001 00:00:00	Findings:	1.8 UG/L
Chemical:	1,1-DICHLOROETHYLENE		
Sample Collected:	10/01/2001 00:00:00	Findings:	14 UG/L
Chemical:	TRICHLOROETHYLENE		
Sample Collected:	11/05/2001 00:00:00	Findings:	67 UG/L
Chemical:	CHROMIUM, HEXAVALENT		
Sample Collected:	12/04/2001 00:00:00	Findings:	55 UG/L
Chemical:	CHROMIUM, HEXAVALENT		
Sample Collected:	12/04/2001 00:00:00	Findings:	120 UG/L
Chemical:	IRON		

C18
NW **CA WELLS** **2945**
1/4 - 1/2 Mile
Higher

Water System Information:

Prime Station Code:	02S/13W-25Q01 S	User ID:	4TH
FRDS Number:	1910049004	County:	Los Angeles
District Number:	07	Station Type:	WELL/AMBNT/MUN/INTAKE/SUPPLY
Water Type:	Well/Groundwater	Well Status:	Active Raw
Source Lat/Long:	335700.0 1181100.0	Precision:	Undefined
Source Name:	WELL 12		
System Number:	1910049		
System Name:	HUNTINGTON PARK-CITY, WATER DEPT.		
Organization That Operates System:			
	6550 MILES AVENUE		
	HUNTINGTON PARK, CA 90255		
Pop Served:	55000	Connections:	6260
Area Served:	HUNTINGTON PARK		

Sample Collected:	10/12/2004 00:00:00	Findings:	.495 PCI/L
Chemical:	RADIUM 228 COUNTING ERROR		
Sample Collected:	08/13/1999 00:00:00	Findings:	2.1 MG/L
Chemical:	NITRATE (AS NO3)		
Sample Collected:	05/08/2000 00:00:00	Findings:	1.27 PCI/L
Chemical:	GROSS ALPHA COUNTING ERROR		
Sample Collected:	07/31/2000 00:00:00	Findings:	1 PCI/L
Chemical:	GROSS ALPHA COUNTING ERROR		
Sample Collected:	07/31/2000 00:00:00	Findings:	640 US
Chemical:	SPECIFIC CONDUCTANCE		
Sample Collected:	07/31/2000 00:00:00	Findings:	7.69
Chemical:	PH, LABORATORY		
Sample Collected:	07/31/2000 00:00:00	Findings:	180 MG/L
Chemical:	ALKALINITY (TOTAL) AS CACO3		
Sample Collected:	07/31/2000 00:00:00	Findings:	220 MG/L
Chemical:	BICARBONATE ALKALINITY		
Sample Collected:	07/31/2000 00:00:00	Findings:	210 MG/L
Chemical:	HARDNESS (TOTAL) AS CACO3		
Sample Collected:	07/31/2000 00:00:00	Findings:	63 MG/L
Chemical:	CALCIUM		
Sample Collected:	07/31/2000 00:00:00	Findings:	14 MG/L
Chemical:	MAGNESIUM		
Sample Collected:	07/31/2000 00:00:00	Findings:	49 MG/L
Chemical:	SODIUM		
Sample Collected:	07/31/2000 00:00:00	Findings:	3.4 MG/L
Chemical:	POTASSIUM		
Sample Collected:	07/31/2000 00:00:00	Findings:	36 MG/L
Chemical:	CHLORIDE		
Sample Collected:	07/31/2000 00:00:00	Findings:	.41 MG/L
Chemical:	FLUORIDE (F) (NATURAL-SOURCE)		
Sample Collected:	07/31/2000 00:00:00	Findings:	2.6 UG/L
Chemical:	ARSENIC		
Sample Collected:	07/31/2000 00:00:00	Findings:	370 MG/L
Chemical:	TOTAL DISSOLVED SOLIDS		
Sample Collected:	07/31/2000 00:00:00	Findings:	2.3 MG/L
Chemical:	NITRATE (AS NO3)		
Sample Collected:	10/23/2000 00:00:00	Findings:	1.19 PCI/L
Chemical:	GROSS ALPHA COUNTING ERROR		
Sample Collected:	03/05/2001 00:00:00	Findings:	.63 PCI/L
Chemical:	GROSS ALPHA COUNTING ERROR		
Sample Collected:	12/03/2001 00:00:00	Findings:	140 UG/L
Chemical:	BORON		
Sample Collected:	08/21/2002 00:00:00	Findings:	1.4 UG/L
Chemical:	BROMOFORM (THM)		

Sample Collected:	08/21/2002 00:00:00	Findings:	2.3 MG/L
Chemical:	NITRATE (AS NO3)		
Sample Collected:	08/04/2003 00:00:00	Findings:	1.6 UG/L
Chemical:	TRICHLOROETHYLENE		
Sample Collected:	08/04/2003 00:00:00	Findings:	390 MG/L
Chemical:	TOTAL DISSOLVED SOLIDS		
Sample Collected:	08/04/2003 00:00:00	Findings:	7.7 MG/L
Chemical:	NITRATE (AS NO3)		
Sample Collected:	08/05/2005 00:00:00	Findings:	2.9 MG/L
Chemical:	NITRATE (AS NO3)		
Sample Collected:	02/08/1999 00:00:00	Findings:	.34
Chemical:	LANGELIER INDEX AT SOURCE TEMP.		
Sample Collected:	07/31/2000 00:00:00	Findings:	30 UG/L
Chemical:	MANGANESE		
Sample Collected:	08/21/2002 00:00:00	Findings:	1.98 UG/L
Chemical:	TOTAL TRIHALOMETHANES		
Sample Collected:	08/04/2003 00:00:00	Findings:	600 US
Chemical:	SPECIFIC CONDUCTANCE		
Sample Collected:	08/04/2003 00:00:00	Findings:	7.85
Chemical:	PH, LABORATORY		
Sample Collected:	08/04/2003 00:00:00	Findings:	170 MG/L
Chemical:	ALKALINITY (TOTAL) AS CACO3		
Sample Collected:	08/04/2003 00:00:00	Findings:	200 MG/L
Chemical:	BICARBONATE ALKALINITY		
Sample Collected:	08/04/2003 00:00:00	Findings:	250 MG/L
Chemical:	HARDNESS (TOTAL) AS CACO3		
Sample Collected:	08/04/2003 00:00:00	Findings:	72 MG/L
Chemical:	CALCIUM		
Sample Collected:	08/04/2003 00:00:00	Findings:	17 MG/L
Chemical:	MAGNESIUM		
Sample Collected:	08/04/2003 00:00:00	Findings:	48 MG/L
Chemical:	SODIUM		
Sample Collected:	08/04/2003 00:00:00	Findings:	2.8 MG/L
Chemical:	POTASSIUM		
Sample Collected:	08/04/2003 00:00:00	Findings:	48 MG/L
Chemical:	CHLORIDE		
Sample Collected:	08/04/2003 00:00:00	Findings:	.48 MG/L
Chemical:	FLUORIDE (F) (NATURAL-SOURCE)		
Sample Collected:	08/04/2003 00:00:00	Findings:	3.1 UG/L
Chemical:	ARSENIC		
Sample Collected:	08/04/2003 00:00:00	Findings:	140 UG/L
Chemical:	BARIUM		
Sample Collected:	08/04/2003 00:00:00	Findings:	23 UG/L
Chemical:	MANGANESE		

Sample Collected:	08/04/2003 00:00:00	Findings:	11.9
Chemical:	AGGRSSIVE INDEX (CORROSIVITY)		
Sample Collected:	08/17/2004 00:00:00	Findings:	1.32 PCI/L
Chemical:	GROSS ALPHA COUNTING ERROR		

C19
NW
1/4 - 1/2 Mile
Higher

CA WELLS 2886

Water System Information:

Prime Station Code:	02S/12W-31D01 S	User ID:	4TH
FRDS Number:	1910160003	County:	Los Angeles
District Number:	07	Station Type:	WELL/AMBNT/MUN/INTAKE/SUPPLY
Water Type:	Well/Groundwater	Well Status:	Active Untreated
Source Lat/Long:	335700.0 1181100.0	Precision:	Undefined
Source Name:	WELL 03		
System Number:	1910160		
System Name:	TRACT 349 MUTUAL WATER CO.		
Organization That Operates System:			
	4630 SANTA ANA ST		
	CUDAHY, CA 90201		
Pop Served:	7251	Connections:	856
Area Served:	CUDAHY		
Sample Collected:	05/01/2001 00:00:00	Findings:	12.336
Chemical:	AGGRSSIVE INDEX (CORROSIVITY)		
Sample Collected:	05/01/2001 00:00:00	Findings:	3.4 UG/L
Chemical:	1,4-DIOXANE		
Sample Collected:	06/04/2001 00:00:00	Findings:	56 UG/L
Chemical:	MANGANESE		
Sample Collected:	05/05/2003 00:00:00	Findings:	2.1 MG/L
Chemical:	NITRATE (AS NO3)		
Sample Collected:	05/03/2004 00:00:00	Findings:	190 MG/L
Chemical:	HARDNESS (TOTAL) AS CACO3		
Sample Collected:	05/03/2004 00:00:00	Findings:	58 MG/L
Chemical:	CALCIUM		
Sample Collected:	05/03/2004 00:00:00	Findings:	11 MG/L
Chemical:	MAGNESIUM		
Sample Collected:	05/03/2004 00:00:00	Findings:	61 MG/L
Chemical:	SODIUM		
Sample Collected:	05/03/2004 00:00:00	Findings:	3.8 MG/L
Chemical:	POTASSIUM		
Sample Collected:	10/04/2004 00:00:00	Findings:	61 UG/L
Chemical:	MANGANESE		
Sample Collected:	11/01/2004 00:00:00	Findings:	66 UG/L
Chemical:	MANGANESE		
Sample Collected:	11/01/2004 00:00:00	Findings:	4.7 UG/L
Chemical:	1,4-DIOXANE		

Sample Collected:	12/06/2004 00:00:00	Findings:	69 UG/L
Chemical:	MANGANESE		
Sample Collected:	06/02/1999 00:00:00	Findings:	58.4 UG/L
Chemical:	MANGANESE		
Sample Collected:	07/08/1999 00:00:00	Findings:	40.6 UG/L
Chemical:	MANGANESE		
Sample Collected:	08/04/1999 00:00:00	Findings:	65 UG/L
Chemical:	MANGANESE		
Sample Collected:	09/03/1999 00:00:00	Findings:	63.2 UG/L
Chemical:	MANGANESE		
Sample Collected:	10/05/1999 00:00:00	Findings:	67 UG/L
Chemical:	MANGANESE		
Sample Collected:	11/03/1999 00:00:00	Findings:	62 UG/L
Chemical:	MANGANESE		
Sample Collected:	01/04/2000 00:00:00	Findings:	63 UG/L
Chemical:	MANGANESE		
Sample Collected:	02/01/2000 00:00:00	Findings:	71 UG/L
Chemical:	MANGANESE		
Sample Collected:	03/03/2000 00:00:00	Findings:	64 UG/L
Chemical:	MANGANESE		
Sample Collected:	04/04/2000 00:00:00	Findings:	64 UG/L
Chemical:	MANGANESE		
Sample Collected:	05/02/2000 00:00:00	Findings:	58 UG/L
Chemical:	MANGANESE		
Sample Collected:	07/05/2000 00:00:00	Findings:	63 UG/L
Chemical:	MANGANESE		
Sample Collected:	08/02/2000 00:00:00	Findings:	63 UG/L
Chemical:	MANGANESE		
Sample Collected:	09/05/2000 00:00:00	Findings:	56 UG/L
Chemical:	MANGANESE		
Sample Collected:	10/02/2000 00:00:00	Findings:	63 UG/L
Chemical:	MANGANESE		
Sample Collected:	11/01/2000 00:00:00	Findings:	62 UG/L
Chemical:	MANGANESE		
Sample Collected:	12/01/2000 00:00:00	Findings:	57 UG/L
Chemical:	MANGANESE		
Sample Collected:	01/02/2001 00:00:00	Findings:	60 UG/L
Chemical:	MANGANESE		
Sample Collected:	02/05/2001 00:00:00	Findings:	62 UG/L
Chemical:	MANGANESE		
Sample Collected:	03/05/2001 00:00:00	Findings:	59 UG/L
Chemical:	MANGANESE		
Sample Collected:	04/02/2001 00:00:00	Findings:	61 UG/L
Chemical:	MANGANESE		

Sample Collected:	05/01/2001 00:00:00	Findings:	.39 PCI/L
Chemical:	GROSS ALPHA COUNTING ERROR		
Sample Collected:	05/01/2001 00:00:00	Findings:	680 US
Chemical:	SPECIFIC CONDUCTANCE		
Sample Collected:	05/01/2001 00:00:00	Findings:	7.95
Chemical:	PH, LABORATORY		
Sample Collected:	05/01/2001 00:00:00	Findings:	160 MG/L
Chemical:	ALKALINITY (TOTAL) AS CACO3		
Sample Collected:	05/01/2001 00:00:00	Findings:	190 MG/L
Chemical:	BICARBONATE ALKALINITY		
Sample Collected:	05/01/2001 00:00:00	Findings:	200 MG/L
Chemical:	HARDNESS (TOTAL) AS CACO3		
Sample Collected:	05/01/2001 00:00:00	Findings:	61 MG/L
Chemical:	CALCIUM		
Sample Collected:	05/01/2001 00:00:00	Findings:	11 MG/L
Chemical:	MAGNESIUM		
Sample Collected:	05/01/2001 00:00:00	Findings:	58 MG/L
Chemical:	SODIUM		
Sample Collected:	05/01/2001 00:00:00	Findings:	2.9 MG/L
Chemical:	POTASSIUM		
Sample Collected:	05/01/2001 00:00:00	Findings:	50 MG/L
Chemical:	CHLORIDE		
Sample Collected:	05/01/2001 00:00:00	Findings:	.28 MG/L
Chemical:	FLUORIDE (F) (NATURAL-SOURCE)		
Sample Collected:	05/01/2001 00:00:00	Findings:	2.8 UG/L
Chemical:	ARSENIC		
Sample Collected:	05/01/2001 00:00:00	Findings:	180 UG/L
Chemical:	BARIUM		
Sample Collected:	05/01/2001 00:00:00	Findings:	150 UG/L
Chemical:	BORON		
Sample Collected:	05/01/2001 00:00:00	Findings:	60 UG/L
Chemical:	MANGANESE		
Sample Collected:	05/01/2001 00:00:00	Findings:	400 MG/L
Chemical:	TOTAL DISSOLVED SOLIDS		
Sample Collected:	05/01/2001 00:00:00	Findings:	2.1 MG/L
Chemical:	NITRATE (AS NO3)		
Sample Collected:	07/17/2001 00:00:00	Findings:	4.37 PCI/L
Chemical:	GROSS ALPHA		
Sample Collected:	07/17/2001 00:00:00	Findings:	1.92 PCI/L
Chemical:	GROSS ALPHA COUNTING ERROR		
Sample Collected:	07/17/2001 00:00:00	Findings:	.456 PCI/L
Chemical:	URANIUM COUNTING ERROR		
Sample Collected:	07/17/2001 00:00:00	Findings:	3.6 UG/L
Chemical:	1,4-DIOXANE		

Sample Collected:	08/01/2001 00:00:00	Findings:	63 UG/L
Chemical:	MANGANESE		
Sample Collected:	09/04/2001 00:00:00	Findings:	68 UG/L
Chemical:	MANGANESE		
Sample Collected:	10/01/2001 00:00:00	Findings:	1.15 PCI/L
Chemical:	GROSS ALPHA COUNTING ERROR		
Sample Collected:	10/01/2001 00:00:00	Findings:	150 UG/L
Chemical:	BORON		
Sample Collected:	10/01/2001 00:00:00	Findings:	65 UG/L
Chemical:	MANGANESE		
Sample Collected:	10/01/2001 00:00:00	Findings:	3.7 UG/L
Chemical:	1,4-DIOXANE		
Sample Collected:	11/05/2001 00:00:00	Findings:	62 UG/L
Chemical:	MANGANESE		
Sample Collected:	12/03/2001 00:00:00	Findings:	59 UG/L
Chemical:	MANGANESE		
Sample Collected:	01/07/2002 00:00:00	Findings:	58 UG/L
Chemical:	MANGANESE		
Sample Collected:	02/05/2002 00:00:00	Findings:	57 UG/L
Chemical:	MANGANESE		
Sample Collected:	03/04/2002 00:00:00	Findings:	1.22 PCI/L
Chemical:	GROSS ALPHA COUNTING ERROR		
Sample Collected:	03/04/2002 00:00:00	Findings:	63 UG/L
Chemical:	MANGANESE		
Sample Collected:	03/04/2002 00:00:00	Findings:	4.3 UG/L
Chemical:	1,4-DIOXANE		
Sample Collected:	04/01/2002 00:00:00	Findings:	63 UG/L
Chemical:	MANGANESE		
Sample Collected:	05/01/2002 00:00:00	Findings:	59 UG/L
Chemical:	MANGANESE		
Sample Collected:	05/01/2002 00:00:00	Findings:	4.2 UG/L
Chemical:	1,4-DIOXANE		
Sample Collected:	06/03/2002 00:00:00	Findings:	63 UG/L
Chemical:	MANGANESE		
Sample Collected:	07/01/2002 00:00:00	Findings:	66 UG/L
Chemical:	MANGANESE		
Sample Collected:	08/05/2002 00:00:00	Findings:	60 UG/L
Chemical:	MANGANESE		
Sample Collected:	08/05/2002 00:00:00	Findings:	1.6 UG/L
Chemical:	BROMOFORM (THM)		
Sample Collected:	08/05/2002 00:00:00	Findings:	2.11 UG/L
Chemical:	TOTAL TRIHALOMETHANES		
Sample Collected:	08/05/2002 00:00:00	Findings:	4.5 UG/L
Chemical:	1,4-DIOXANE		

Sample Collected:	09/09/2002 00:00:00	Findings:	67 UG/L
Chemical:	MANGANESE		
Sample Collected:	10/07/2002 00:00:00	Findings:	64 UG/L
Chemical:	MANGANESE		
Sample Collected:	11/04/2002 00:00:00	Findings:	61 UG/L
Chemical:	MANGANESE		
Sample Collected:	11/04/2002 00:00:00	Findings:	4 UG/L
Chemical:	1,4-DIOXANE		
Sample Collected:	12/02/2002 00:00:00	Findings:	63 UG/L
Chemical:	MANGANESE		
Sample Collected:	03/03/2003 00:00:00	Findings:	64 UG/L
Chemical:	MANGANESE		
Sample Collected:	04/07/2003 00:00:00	Findings:	62 UG/L
Chemical:	MANGANESE		
Sample Collected:	05/05/2003 00:00:00	Findings:	65 UG/L
Chemical:	MANGANESE		
Sample Collected:	05/05/2003 00:00:00	Findings:	3.7 UG/L
Chemical:	1,4-DIOXANE		
Sample Collected:	06/02/2003 00:00:00	Findings:	59 UG/L
Chemical:	MANGANESE		
Sample Collected:	07/07/2003 00:00:00	Findings:	60 UG/L
Chemical:	MANGANESE		
Sample Collected:	08/04/2003 00:00:00	Findings:	61 UG/L
Chemical:	MANGANESE		
Sample Collected:	08/04/2003 00:00:00	Findings:	3.7 UG/L
Chemical:	1,4-DIOXANE		
Sample Collected:	09/08/2003 00:00:00	Findings:	67 UG/L
Chemical:	MANGANESE		
Sample Collected:	10/06/2003 00:00:00	Findings:	62 UG/L
Chemical:	MANGANESE		
Sample Collected:	11/03/2003 00:00:00	Findings:	62 UG/L
Chemical:	MANGANESE		
Sample Collected:	12/08/2003 00:00:00	Findings:	61 UG/L
Chemical:	MANGANESE		
Sample Collected:	01/05/2004 00:00:00	Findings:	59 UG/L
Chemical:	MANGANESE		
Sample Collected:	02/02/2004 00:00:00	Findings:	58 UG/L
Chemical:	MANGANESE		
Sample Collected:	03/01/2004 00:00:00	Findings:	62 UG/L
Chemical:	MANGANESE		
Sample Collected:	04/05/2004 00:00:00	Findings:	61 UG/L
Chemical:	MANGANESE		
Sample Collected:	05/03/2004 00:00:00	Findings:	560 US
Chemical:	SPECIFIC CONDUCTANCE		

Sample Collected:	05/03/2004 00:00:00	Findings:	7.63
Chemical:	PH, LABORATORY		
Sample Collected:	05/03/2004 00:00:00	Findings:	160 MG/L
Chemical:	ALKALINITY (TOTAL) AS CACO3		
Sample Collected:	05/03/2004 00:00:00	Findings:	200 MG/L
Chemical:	BICARBONATE ALKALINITY		
Sample Collected:	05/03/2004 00:00:00	Findings:	45 MG/L
Chemical:	CHLORIDE		
Sample Collected:	05/03/2004 00:00:00	Findings:	.3 MG/L
Chemical:	FLUORIDE (F) (NATURAL-SOURCE)		
Sample Collected:	05/03/2004 00:00:00	Findings:	2.7 UG/L
Chemical:	ARSENIC		
Sample Collected:	05/03/2004 00:00:00	Findings:	160 UG/L
Chemical:	BARIUM		
Sample Collected:	05/03/2004 00:00:00	Findings:	64 UG/L
Chemical:	MANGANESE		
Sample Collected:	05/03/2004 00:00:00	Findings:	420 MG/L
Chemical:	TOTAL DISSOLVED SOLIDS		
Sample Collected:	05/03/2004 00:00:00	Findings:	12.1
Chemical:	AGGRSSIVE INDEX (CORROSIVITY)		
Sample Collected:	05/03/2004 00:00:00	Findings:	4.4 UG/L
Chemical:	1,4-DIOXANE		
Sample Collected:	06/01/2004 00:00:00	Findings:	62 UG/L
Chemical:	MANGANESE		
Sample Collected:	07/01/2004 00:00:00	Findings:	63 UG/L
Chemical:	MANGANESE		
Sample Collected:	08/02/2004 00:00:00	Findings:	65 UG/L
Chemical:	MANGANESE		
Sample Collected:	09/07/2004 00:00:00	Findings:	64 UG/L
Chemical:	MANGANESE		
Sample Collected:	02/18/2005 00:00:00	Findings:	65 UG/L
Chemical:	MANGANESE		
Sample Collected:	03/11/2005 00:00:00	Findings:	63 UG/L
Chemical:	MANGANESE		
Sample Collected:	04/08/2005 00:00:00	Findings:	63 UG/L
Chemical:	MANGANESE		
Sample Collected:	05/13/2005 00:00:00	Findings:	65 UG/L
Chemical:	MANGANESE		
Sample Collected:	06/09/2005 00:00:00	Findings:	72 UG/L
Chemical:	MANGANESE		
Sample Collected:	07/14/2005 00:00:00	Findings:	67 UG/L
Chemical:	MANGANESE		
Sample Collected:	08/05/2005 00:00:00	Findings:	60 UG/L
Chemical:	MANGANESE		

Sample Collected:	09/08/2005 00:00:00	Findings:	42 UG/L
Chemical:	MANGANESE		
Sample Collected:	09/08/2005 00:00:00	Findings:	65 UG/L
Chemical:	MANGANESE		
Sample Collected:	10/13/2005 00:00:00	Findings:	62 UG/L
Chemical:	MANGANESE		
Sample Collected:	11/17/2005 00:00:00	Findings:	63 UG/L
Chemical:	MANGANESE		
Sample Collected:	12/08/2005 00:00:00	Findings:	60 UG/L
Chemical:	MANGANESE		
Sample Collected:	01/12/2006 00:00:00	Findings:	62 UG/L
Chemical:	MANGANESE		
Sample Collected:	02/16/2006 00:00:00	Findings:	63 UG/L
Chemical:	MANGANESE		
Sample Collected:	03/09/2006 00:00:00	Findings:	62 UG/L
Chemical:	MANGANESE		
Sample Collected:	04/06/2006 00:00:00	Findings:	67 UG/L
Chemical:	MANGANESE		
Sample Collected:	05/12/2006 00:00:00	Findings:	3.9 UG/L
Chemical:	TERT-BUTYL ALCOHOL		
Sample Collected:	02/03/1999 00:00:00	Findings:	59.3 UG/L
Chemical:	MANGANESE		
Sample Collected:	02/03/1999 00:00:00	Findings:	2.3 MG/L
Chemical:	NITRATE (AS NO3)		
Sample Collected:	03/03/1999 00:00:00	Findings:	42 UG/L
Chemical:	MANGANESE		
Sample Collected:	04/06/1999 00:00:00	Findings:	59.6 UG/L
Chemical:	MANGANESE		
Sample Collected:	05/05/1999 00:00:00	Findings:	61.5 UG/L
Chemical:	MANGANESE		
Sample Collected:	05/12/2006 00:00:00	Findings:	69 UG/L
Chemical:	MANGANESE		
Sample Collected:	06/01/2006 00:00:00	Findings:	62 UG/L
Chemical:	MANGANESE		
Sample Collected:	07/20/2006 00:00:00	Findings:	63 UG/L
Chemical:	MANGANESE		
Sample Collected:	08/14/2006 00:00:00	Findings:	66 UG/L
Chemical:	MANGANESE		
Sample Collected:	10/20/2006 00:00:00	Findings:	58 UG/L
Chemical:	MANGANESE		

C20
NW
1/4 - 1/2 Mile
Higher

CA WELLS **22913**

Water System Information:

Prime Station Code:	G19/152-VOACUBE	User ID:	4TH
FRDS Number:	1910152020	County:	Los Angeles
District Number:	07	Station Type:	WELL/AMBNT/MUN/INTAKE
Water Type:	Well/Groundwater	Well Status:	Active Treated
Source Lat/Long:	335700.0 1181100.0	Precision:	1,000 Feet (10 Seconds)
Source Name:	WELL 07 - VOC GAC - UNIT B (TANK B)-EFF		
System Number:	1910152		
System Name:	SOUTH GATE-CITY, WATER DEPT.		
Organization That Operates System:			
	8650 CALIFORNIA AVE. SOUTH GATE, CA 90280		
Pop Served:	82550	Connections:	14719
Area Served:	SOUTH GATE		
Sample Collected:	09/02/1999 00:00:00	Findings:	1.2 UG/L
Chemical:	TRICHLOROETHYLENE		
Sample Collected:	08/03/2000 00:00:00	Findings:	.9 UG/L
Chemical:	TRICHLOROETHYLENE		
Sample Collected:	08/17/2000 00:00:00	Findings:	1 UG/L
Chemical:	TRICHLOROETHYLENE		

C21
NW **CA WELLS** **22914**
1/4 - 1/2 Mile
Higher

Water System Information:

Prime Station Code:	G19/152-VOACWL7	User ID:	4TH
FRDS Number:	1910152018	County:	Los Angeles
District Number:	07	Station Type:	WELL/AMBNT/MUN/INTAKE
Water Type:	Well/Groundwater	Well Status:	Active Treated
Source Lat/Long:	335700.0 1181100.0	Precision:	1,000 Feet (10 Seconds)
Source Name:	WELL 07 - VOC - GAC BLEND A & B		
System Number:	1910152		
System Name:	SOUTH GATE-CITY, WATER DEPT.		
Organization That Operates System:			
	8650 CALIFORNIA AVE. SOUTH GATE, CA 90280		
Pop Served:	82550	Connections:	14719
Area Served:	SOUTH GATE		

C22
NW **CA WELLS** **2969**
1/4 - 1/2 Mile
Higher

Water System Information:

Prime Station Code:	02S/13W-36B01 S	User ID:	4TH
FRDS Number:	1910152005	County:	Los Angeles
District Number:	07	Station Type:	WELL/AMBNT/MUN/INTAKE/SUPPLY
Water Type:	Well/Groundwater	Well Status:	Destroyed
Source Lat/Long:	335700.0 1181100.0	Precision:	Undefined
Source Name:	WELL 12 - DESTROYED		

System Number: 1910152
System Name: SOUTH GATE-CITY, WATER DEPT.
Organization That Operates System:
8650 CALIFORNIA AVE.
SOUTH GATE, CA 90280
Pop Served: 82550 Connections: 14719
Area Served: SOUTH GATE

C23
NW **CA WELLS 3932**
1/4 - 1/2 Mile
Higher

Water System Information:

Prime Station Code:	03S/12W-06D02 S	User ID:	4TH
FRDS Number:	1910152007	County:	Los Angeles
District Number:	07	Station Type:	WELL/AMBNT/MUN/INTAKE/SUPPLY
Water Type:	Well/Groundwater	Well Status:	Active Raw
Source Lat/Long:	335700.0 1181100.0	Precision:	Undefined
Source Name:	WELL 14		
System Number:	1910152		
System Name:	SOUTH GATE-CITY, WATER DEPT.		
Organization That Operates System:	8650 CALIFORNIA AVE. SOUTH GATE, CA 90280		
Pop Served:	82550	Connections:	14719
Area Served:	SOUTH GATE		
Sample Collected:	05/02/2001 00:00:00	Findings:	.59 UG/L
Chemical:	TRICHLOROETHYLENE		
Sample Collected:	05/02/2001 00:00:00	Findings:	7.9 MG/L
Chemical:	NITRATE (AS NO3)		
Sample Collected:	05/03/2001 00:00:00	Findings:	3.8 UG/L
Chemical:	TETRACHLOROETHYLENE		
Sample Collected:	07/05/2001 00:00:00	Findings:	4 UG/L
Chemical:	TETRACHLOROETHYLENE		
Sample Collected:	08/02/2001 00:00:00	Findings:	3.8 UG/L
Chemical:	TETRACHLOROETHYLENE		
Sample Collected:	08/06/2001 00:00:00	Findings:	6.2 UG/L
Chemical:	TETRACHLOROETHYLENE		
Sample Collected:	08/06/2001 00:00:00	Findings:	.65 UG/L
Chemical:	TRICHLOROETHYLENE		
Sample Collected:	11/04/1999 00:00:00	Findings:	5.3 UG/L
Chemical:	TETRACHLOROETHYLENE		
Sample Collected:	12/02/1999 00:00:00	Findings:	4.1 UG/L
Chemical:	TETRACHLOROETHYLENE		
Sample Collected:	01/06/2000 00:00:00	Findings:	4.9 UG/L
Chemical:	TETRACHLOROETHYLENE		
Sample Collected:	09/06/2001 00:00:00	Findings:	5.2 UG/L
Chemical:	TETRACHLOROETHYLENE		

Sample Collected:	07/03/2003 00:00:00	Findings:	2.2 UG/L
Chemical:	TETRACHLOROETHYLENE		
Sample Collected:	01/07/1999 00:00:00	Findings:	4.9 UG/L
Chemical:	TETRACHLOROETHYLENE		
Sample Collected:	02/03/1999 00:00:00	Findings:	5.4 UG/L
Chemical:	TETRACHLOROETHYLENE		
Sample Collected:	02/04/1999 00:00:00	Findings:	5.4 UG/L
Chemical:	TETRACHLOROETHYLENE		
Sample Collected:	03/04/1999 00:00:00	Findings:	5.7 UG/L
Chemical:	TETRACHLOROETHYLENE		
Sample Collected:	04/01/1999 00:00:00	Findings:	6.7 UG/L
Chemical:	TETRACHLOROETHYLENE		
Sample Collected:	05/05/1999 00:00:00	Findings:	7.5 UG/L
Chemical:	TETRACHLOROETHYLENE		
Sample Collected:	05/05/1999 00:00:00	Findings:	7.3 MG/L
Chemical:	NITRATE (AS NO3)		
Sample Collected:	05/06/1999 00:00:00	Findings:	7.2 UG/L
Chemical:	TETRACHLOROETHYLENE		
Sample Collected:	06/03/1999 00:00:00	Findings:	6.4 UG/L
Chemical:	TETRACHLOROETHYLENE		
Sample Collected:	07/01/1999 00:00:00	Findings:	5.5 UG/L
Chemical:	TETRACHLOROETHYLENE		
Sample Collected:	08/05/1999 00:00:00	Findings:	4.5 UG/L
Chemical:	TETRACHLOROETHYLENE		
Sample Collected:	09/02/1999 00:00:00	Findings:	6 UG/L
Chemical:	TETRACHLOROETHYLENE		
Sample Collected:	09/15/1999 00:00:00	Findings:	6.3 UG/L
Chemical:	TETRACHLOROETHYLENE		
Sample Collected:	10/07/1999 00:00:00	Findings:	5 UG/L
Chemical:	TETRACHLOROETHYLENE		
Sample Collected:	10/11/1999 00:00:00	Findings:	7.5 UG/L
Chemical:	TETRACHLOROETHYLENE		
Sample Collected:	02/01/2000 00:00:00	Findings:	7 UG/L
Chemical:	TETRACHLOROETHYLENE		
Sample Collected:	02/03/2000 00:00:00	Findings:	4.2 UG/L
Chemical:	TETRACHLOROETHYLENE		
Sample Collected:	03/02/2000 00:00:00	Findings:	4 UG/L
Chemical:	TETRACHLOROETHYLENE		
Sample Collected:	03/27/2000 00:00:00	Findings:	18 PCI/L
Chemical:	RADON 222 COUNTING ERROR		
Sample Collected:	03/27/2000 00:00:00	Findings:	316 PCI/L
Chemical:	RADON 222		
Sample Collected:	03/27/2000 00:00:00	Findings:	2.41 UG/L
Chemical:	ARSENIC		

Sample Collected:	04/06/2000 00:00:00	Findings:	3 UG/L
Chemical:	TETRACHLOROETHYLENE		
Sample Collected:	05/02/2000 00:00:00	Findings:	1.14 PCI/L
Chemical:	GROSS ALPHA COUNTING ERROR		
Sample Collected:	05/02/2000 00:00:00	Findings:	24 PCI/L
Chemical:	RADON 222 COUNTING ERROR		
Sample Collected:	05/02/2000 00:00:00	Findings:	278 PCI/L
Chemical:	RADON 222		
Sample Collected:	05/02/2000 00:00:00	Findings:	690 US
Chemical:	SPECIFIC CONDUCTANCE		
Sample Collected:	05/02/2000 00:00:00	Findings:	7.7
Chemical:	PH, LABORATORY		
Sample Collected:	05/02/2000 00:00:00	Findings:	160 MG/L
Chemical:	ALKALINITY (TOTAL) AS CACO3		
Sample Collected:	05/02/2000 00:00:00	Findings:	200 MG/L
Chemical:	BICARBONATE ALKALINITY		
Sample Collected:	05/02/2000 00:00:00	Findings:	260 MG/L
Chemical:	HARDNESS (TOTAL) AS CACO3		
Sample Collected:	05/02/2000 00:00:00	Findings:	80 MG/L
Chemical:	CALCIUM		
Sample Collected:	05/02/2000 00:00:00	Findings:	15 MG/L
Chemical:	MAGNESIUM		
Sample Collected:	05/02/2000 00:00:00	Findings:	40 MG/L
Chemical:	SODIUM		
Sample Collected:	05/02/2000 00:00:00	Findings:	3 MG/L
Chemical:	POTASSIUM		
Sample Collected:	05/02/2000 00:00:00	Findings:	49 MG/L
Chemical:	CHLORIDE		
Sample Collected:	05/02/2000 00:00:00	Findings:	.33 MG/L
Chemical:	FLUORIDE (F) (NATURAL-SOURCE)		
Sample Collected:	05/02/2000 00:00:00	Findings:	2.4 UG/L
Chemical:	ARSENIC		
Sample Collected:	05/02/2000 00:00:00	Findings:	6.6 UG/L
Chemical:	TETRACHLOROETHYLENE		
Sample Collected:	05/02/2000 00:00:00	Findings:	420 MG/L
Chemical:	TOTAL DISSOLVED SOLIDS		
Sample Collected:	05/02/2000 00:00:00	Findings:	7.8 MG/L
Chemical:	NITRATE (AS NO3)		
Sample Collected:	05/04/2000 00:00:00	Findings:	4.1 UG/L
Chemical:	TETRACHLOROETHYLENE		
Sample Collected:	06/01/2000 00:00:00	Findings:	4.9 UG/L
Chemical:	TETRACHLOROETHYLENE		
Sample Collected:	07/06/2000 00:00:00	Findings:	4.2 UG/L
Chemical:	TETRACHLOROETHYLENE		

Sample Collected:	08/01/2000 00:00:00	Findings:	1 PCI/L
Chemical:	GROSS ALPHA COUNTING ERROR		
Sample Collected:	08/01/2000 00:00:00	Findings:	23 PCI/L
Chemical:	RADON 222 COUNTING ERROR		
Sample Collected:	08/01/2000 00:00:00	Findings:	272 PCI/L
Chemical:	RADON 222		
Sample Collected:	08/01/2000 00:00:00	Findings:	4.7 UG/L
Chemical:	TETRACHLOROETHYLENE		
Sample Collected:	08/03/2000 00:00:00	Findings:	4.3 UG/L
Chemical:	TETRACHLOROETHYLENE		
Sample Collected:	09/07/2000 00:00:00	Findings:	4 UG/L
Chemical:	TETRACHLOROETHYLENE		
Sample Collected:	09/21/2000 00:00:00	Findings:	21 C
Chemical:	SOURCE TEMPERATURE C		
Sample Collected:	09/21/2000 00:00:00	Findings:	688 US
Chemical:	SPECIFIC CONDUCTANCE		
Sample Collected:	09/21/2000 00:00:00	Findings:	8
Chemical:	PH, LABORATORY		
Sample Collected:	09/21/2000 00:00:00	Findings:	160 MG/L
Chemical:	ALKALINITY (TOTAL) AS CACO3		
Sample Collected:	09/21/2000 00:00:00	Findings:	76 MG/L
Chemical:	CALCIUM		
Sample Collected:	10/05/2000 00:00:00	Findings:	4 UG/L
Chemical:	TETRACHLOROETHYLENE		
Sample Collected:	11/02/2000 00:00:00	Findings:	4.8 UG/L
Chemical:	TETRACHLOROETHYLENE		
Sample Collected:	11/15/2000 00:00:00	Findings:	1.26 PCI/L
Chemical:	GROSS ALPHA COUNTING ERROR		
Sample Collected:	11/15/2000 00:00:00	Findings:	23 PCI/L
Chemical:	RADON 222 COUNTING ERROR		
Sample Collected:	11/15/2000 00:00:00	Findings:	296 PCI/L
Chemical:	RADON 222		
Sample Collected:	11/15/2000 00:00:00	Findings:	4.3 UG/L
Chemical:	TETRACHLOROETHYLENE		
Sample Collected:	12/07/2000 00:00:00	Findings:	3.6 UG/L
Chemical:	TETRACHLOROETHYLENE		
Sample Collected:	01/04/2001 00:00:00	Findings:	3.3 UG/L
Chemical:	TETRACHLOROETHYLENE		
Sample Collected:	01/22/2001 00:00:00	Findings:	.63 PCI/L
Chemical:	GROSS ALPHA COUNTING ERROR		
Sample Collected:	01/22/2001 00:00:00	Findings:	4.4 UG/L
Chemical:	TETRACHLOROETHYLENE		
Sample Collected:	01/22/2001 00:00:00	Findings:	.55 UG/L
Chemical:	TRICHLOROETHYLENE		

Sample Collected:	02/01/2001 00:00:00	Findings:	3.3 UG/L
Chemical:	TETRACHLOROETHYLENE		
Sample Collected:	03/01/2001 00:00:00	Findings:	4.4 UG/L
Chemical:	TETRACHLOROETHYLENE		
Sample Collected:	04/05/2001 00:00:00	Findings:	4.9 UG/L
Chemical:	TETRACHLOROETHYLENE		
Sample Collected:	05/02/2001 00:00:00	Findings:	140 UG/L
Chemical:	BORON		
Sample Collected:	05/02/2001 00:00:00	Findings:	6.4 UG/L
Chemical:	TETRACHLOROETHYLENE		
Sample Collected:	12/01/2003 00:00:00	Findings:	.56 UG/L
Chemical:	TRICHLOROETHYLENE		
Sample Collected:	06/03/2004 00:00:00	Findings:	2.6 UG/L
Chemical:	TETRACHLOROETHYLENE		
Sample Collected:	08/11/2005 00:00:00	Findings:	2.6 UG/L
Chemical:	TETRACHLOROETHYLENE		
Sample Collected:	05/11/2006 00:00:00	Findings:	670 US
Chemical:	SPECIFIC CONDUCTANCE		
Sample Collected:	05/11/2006 00:00:00	Findings:	7.72
Chemical:	PH, LABORATORY		
Sample Collected:	05/11/2006 00:00:00	Findings:	170 MG/L
Chemical:	ALKALINITY (TOTAL) AS CACO3		
Sample Collected:	05/11/2006 00:00:00	Findings:	170 MG/L
Chemical:	BICARBONATE ALKALINITY		
Sample Collected:	05/11/2006 00:00:00	Findings:	1600 UG/L
Chemical:	NITRATE NITROGEN (NO3-N)		
Sample Collected:	05/11/2006 00:00:00	Findings:	240 MG/L
Chemical:	HARDNESS (TOTAL) AS CACO3		
Sample Collected:	05/11/2006 00:00:00	Findings:	70 MG/L
Chemical:	CALCIUM		
Sample Collected:	05/11/2006 00:00:00	Findings:	16 MG/L
Chemical:	MAGNESIUM		
Sample Collected:	05/11/2006 00:00:00	Findings:	48 MG/L
Chemical:	SODIUM		
Sample Collected:	05/11/2006 00:00:00	Findings:	2.7 MG/L
Chemical:	POTASSIUM		
Sample Collected:	05/11/2006 00:00:00	Findings:	45 MG/L
Chemical:	CHLORIDE		
Sample Collected:	05/11/2006 00:00:00	Findings:	.37 MG/L
Chemical:	FLUORIDE (F) (NATURAL-SOURCE)		
Sample Collected:	05/11/2006 00:00:00	Findings:	3.5 UG/L
Chemical:	ARSENIC		
Sample Collected:	05/11/2006 00:00:00	Findings:	380 MG/L
Chemical:	TOTAL DISSOLVED SOLIDS		

Sample Collected:	05/11/2006 00:00:00	Findings:	7 MG/L
Chemical:	NITRATE (AS NO3)		
Sample Collected:	05/11/2006 00:00:00	Findings:	12
Chemical:	AGGRSSIVE INDEX (CORROSIVITY)		
Sample Collected:	05/11/2006 00:00:00	Findings:	1600 UG/L
Chemical:	NITRATE + NITRITE (AS N)		
Sample Collected:	05/11/2006 00:00:00	Findings:	1.4 UG/L
Chemical:	TETRACHLOROETHYLENE		
Sample Collected:	05/11/2006 00:00:00	Findings:	3.1 UG/L
Chemical:	TERT-BUTYL ALCOHOL		
Sample Collected:	06/28/2006 00:00:00	Findings:	3 UG/L
Chemical:	TETRACHLOROETHYLENE		
Sample Collected:	12/04/2003 00:00:00	Findings:	4.5 UG/L
Chemical:	TETRACHLOROETHYLENE		
Sample Collected:	01/08/2004 00:00:00	Findings:	3.2 UG/L
Chemical:	TETRACHLOROETHYLENE		
Sample Collected:	02/05/2004 00:00:00	Findings:	3.6 UG/L
Chemical:	TETRACHLOROETHYLENE		
Sample Collected:	03/04/2004 00:00:00	Findings:	3.4 UG/L
Chemical:	TETRACHLOROETHYLENE		
Sample Collected:	03/18/2004 00:00:00	Findings:	2.9 UG/L
Chemical:	TETRACHLOROETHYLENE		
Sample Collected:	04/01/2004 00:00:00	Findings:	3 UG/L
Chemical:	TETRACHLOROETHYLENE		
Sample Collected:	04/12/2004 00:00:00	Findings:	1.75 PCI/L
Chemical:	GROSS ALPHA COUNTING ERROR		
Sample Collected:	04/12/2004 00:00:00	Findings:	2.8 UG/L
Chemical:	TETRACHLOROETHYLENE		
Sample Collected:	04/12/2004 00:00:00	Findings:	.78 UG/L
Chemical:	TRICHLOROETHYLENE		
Sample Collected:	07/01/2004 00:00:00	Findings:	4.1 UG/L
Chemical:	TETRACHLOROETHYLENE		
Sample Collected:	08/20/2004 00:00:00	Findings:	1.69 PCI/L
Chemical:	GROSS ALPHA COUNTING ERROR		
Sample Collected:	08/20/2004 00:00:00	Findings:	3.9 UG/L
Chemical:	TETRACHLOROETHYLENE		
Sample Collected:	08/20/2004 00:00:00	Findings:	.74 UG/L
Chemical:	TRICHLOROETHYLENE		
Sample Collected:	08/20/2004 00:00:00	Findings:	6.9 MG/L
Chemical:	NITRATE (AS NO3)		
Sample Collected:	08/20/2004 00:00:00	Findings:	3.1 UG/L
Chemical:	1,4-DIOXANE		
Sample Collected:	09/02/2004 00:00:00	Findings:	2.9 UG/L
Chemical:	TETRACHLOROETHYLENE		

Sample Collected:	10/15/2004 00:00:00	Findings:	3.3 UG/L
Chemical:	TETRACHLOROETHYLENE		
Sample Collected:	10/15/2004 00:00:00	Findings:	.83 UG/L
Chemical:	TRICHLOROETHYLENE		
Sample Collected:	02/10/2005 00:00:00	Findings:	1.6 UG/L
Chemical:	TETRACHLOROETHYLENE		
Sample Collected:	02/10/2005 00:00:00	Findings:	.59 UG/L
Chemical:	TRICHLOROETHYLENE		
Sample Collected:	05/19/2005 00:00:00	Findings:	1.8 UG/L
Chemical:	TETRACHLOROETHYLENE		
Sample Collected:	05/19/2005 00:00:00	Findings:	.64 UG/L
Chemical:	TRICHLOROETHYLENE		
Sample Collected:	08/11/2005 00:00:00	Findings:	7.3 MG/L
Chemical:	NITRATE (AS NO3)		
Sample Collected:	08/11/2005 00:00:00	Findings:	.63 UG/L
Chemical:	TRICHLOROETHYLENE		
Sample Collected:	11/10/2005 00:00:00	Findings:	1.2 UG/L
Chemical:	TETRACHLOROETHYLENE		
Sample Collected:	02/09/2006 00:00:00	Findings:	1.61 PCI/L
Chemical:	RADIUM 228		
Sample Collected:	02/09/2006 00:00:00	Findings:	.454 PCI/L
Chemical:	RADIUM 228 COUNTING ERROR		
Sample Collected:	02/09/2006 00:00:00	Findings:	1.2 UG/L
Chemical:	TETRACHLOROETHYLENE		
Sample Collected:	07/16/2003 00:00:00	Findings:	2.2 UG/L
Chemical:	TETRACHLOROETHYLENE		
Sample Collected:	09/04/2003 00:00:00	Findings:	2.9 UG/L
Chemical:	TETRACHLOROETHYLENE		
Sample Collected:	09/18/2003 00:00:00	Findings:	2.9 UG/L
Chemical:	TETRACHLOROETHYLENE		
Sample Collected:	11/06/2003 00:00:00	Findings:	3.4 UG/L
Chemical:	TETRACHLOROETHYLENE		
Sample Collected:	12/01/2003 00:00:00	Findings:	3.9 UG/L
Chemical:	TETRACHLOROETHYLENE		

C24
NW
1/4 - 1/2 Mile
Higher

CA WELLS 3933

Water System Information:

Prime Station Code:	03S/12W-06D03 S	User ID:	4TH
FRDS Number:	1910152008	County:	Los Angeles
District Number:	07	Station Type:	WELL/AMBNT/MUN/INTAKE/SUPPLY
Water Type:	Well/Groundwater	Well Status:	Active Raw
Source Lat/Long:	335700.0 1181100.0	Precision:	Undefined
Source Name:	WELL 18		

System Number: 1910152
System Name: SOUTH GATE-CITY, WATER DEPT.
Organization That Operates System:
8650 CALIFORNIA AVE.
SOUTH GATE, CA 90280
Pop Served: 82550 Connections: 14719
Area Served: SOUTH GATE

Sample Collected:	10/01/2001 00:00:00	Findings:	.71 UG/L
Chemical:	TRICHLOROETHYLENE		
Sample Collected:	10/04/2001 00:00:00	Findings:	10 UG/L
Chemical:	TETRACHLOROETHYLENE		
Sample Collected:	11/01/2001 00:00:00	Findings:	6.2 UG/L
Chemical:	TETRACHLOROETHYLENE		
Sample Collected:	12/06/2001 00:00:00	Findings:	9.4 UG/L
Chemical:	TETRACHLOROETHYLENE		
Sample Collected:	01/03/2002 00:00:00	Findings:	7.4 UG/L
Chemical:	TETRACHLOROETHYLENE		
Sample Collected:	02/07/2002 00:00:00	Findings:	8.6 UG/L
Chemical:	TETRACHLOROETHYLENE		
Sample Collected:	03/05/2002 00:00:00	Findings:	10 UG/L
Chemical:	TETRACHLOROETHYLENE		
Sample Collected:	03/05/2002 00:00:00	Findings:	.71 UG/L
Chemical:	TRICHLOROETHYLENE		
Sample Collected:	03/07/2002 00:00:00	Findings:	7.3 UG/L
Chemical:	TETRACHLOROETHYLENE		
Sample Collected:	04/04/2002 00:00:00	Findings:	7.9 UG/L
Chemical:	TETRACHLOROETHYLENE		
Sample Collected:	04/01/1999 00:00:00	Findings:	9 UG/L
Chemical:	TETRACHLOROETHYLENE		
Sample Collected:	05/06/1999 00:00:00	Findings:	8.3 UG/L
Chemical:	TETRACHLOROETHYLENE		
Sample Collected:	06/03/1999 00:00:00	Findings:	8.3 UG/L
Chemical:	TETRACHLOROETHYLENE		
Sample Collected:	01/07/1999 00:00:00	Findings:	6.5 UG/L
Chemical:	TETRACHLOROETHYLENE		
Sample Collected:	02/04/1999 00:00:00	Findings:	6.4 UG/L
Chemical:	TETRACHLOROETHYLENE		
Sample Collected:	03/04/1999 00:00:00	Findings:	6.5 UG/L
Chemical:	TETRACHLOROETHYLENE		
Sample Collected:	07/01/1999 00:00:00	Findings:	7.5 UG/L
Chemical:	TETRACHLOROETHYLENE		
Sample Collected:	08/05/1999 00:00:00	Findings:	5.5 UG/L
Chemical:	TETRACHLOROETHYLENE		
Sample Collected:	09/02/1999 00:00:00	Findings:	9.4 UG/L
Chemical:	TETRACHLOROETHYLENE		

Sample Collected:	09/15/1999 00:00:00	Findings:	732 US
Chemical:	SPECIFIC CONDUCTANCE		
Sample Collected:	09/15/1999 00:00:00	Findings:	7.56
Chemical:	PH, LABORATORY		
Sample Collected:	09/15/1999 00:00:00	Findings:	175 MG/L
Chemical:	ALKALINITY (TOTAL) AS CACO3		
Sample Collected:	09/15/1999 00:00:00	Findings:	214 MG/L
Chemical:	BICARBONATE ALKALINITY		
Sample Collected:	09/15/1999 00:00:00	Findings:	278 MG/L
Chemical:	HARDNESS (TOTAL) AS CACO3		
Sample Collected:	09/15/1999 00:00:00	Findings:	82.1 MG/L
Chemical:	CALCIUM		
Sample Collected:	09/15/1999 00:00:00	Findings:	17.8 MG/L
Chemical:	MAGNESIUM		
Sample Collected:	09/15/1999 00:00:00	Findings:	50.5 MG/L
Chemical:	SODIUM		
Sample Collected:	09/15/1999 00:00:00	Findings:	2.71 MG/L
Chemical:	POTASSIUM		
Sample Collected:	09/15/1999 00:00:00	Findings:	56 MG/L
Chemical:	CHLORIDE		
Sample Collected:	09/15/1999 00:00:00	Findings:	.3 MG/L
Chemical:	FLUORIDE (F) (NATURAL-SOURCE)		
Sample Collected:	09/15/1999 00:00:00	Findings:	2.77 UG/L
Chemical:	ARSENIC		
Sample Collected:	09/15/1999 00:00:00	Findings:	11 UG/L
Chemical:	TETRACHLOROETHYLENE		
Sample Collected:	09/15/1999 00:00:00	Findings:	.6 UG/L
Chemical:	TRICHLOROETHYLENE		
Sample Collected:	09/15/1999 00:00:00	Findings:	465 MG/L
Chemical:	TOTAL DISSOLVED SOLIDS		
Sample Collected:	09/15/1999 00:00:00	Findings:	8.6 MG/L
Chemical:	NITRATE (AS NO3)		
Sample Collected:	10/07/1999 00:00:00	Findings:	7.5 UG/L
Chemical:	TETRACHLOROETHYLENE		
Sample Collected:	08/11/2005 00:00:00	Findings:	6.7 UG/L
Chemical:	TETRACHLOROETHYLENE		
Sample Collected:	11/04/1999 00:00:00	Findings:	7 UG/L
Chemical:	TETRACHLOROETHYLENE		
Sample Collected:	12/02/1999 00:00:00	Findings:	6.4 UG/L
Chemical:	TETRACHLOROETHYLENE		
Sample Collected:	01/06/2000 00:00:00	Findings:	6.7 UG/L
Chemical:	TETRACHLOROETHYLENE		
Sample Collected:	02/01/2000 00:00:00	Findings:	9 UG/L
Chemical:	TETRACHLOROETHYLENE		

Sample Collected:	02/03/2000 00:00:00	Findings:	6.5 UG/L
Chemical:	TETRACHLOROETHYLENE		
Sample Collected:	03/02/2000 00:00:00	Findings:	6 UG/L
Chemical:	TETRACHLOROETHYLENE		
Sample Collected:	03/27/2000 00:00:00	Findings:	17 PCI/L
Chemical:	RADON 222 COUNTING ERROR		
Sample Collected:	03/27/2000 00:00:00	Findings:	302 PCI/L
Chemical:	RADON 222		
Sample Collected:	03/27/2000 00:00:00	Findings:	2.93 UG/L
Chemical:	ARSENIC		
Sample Collected:	04/06/2000 00:00:00	Findings:	4.1 UG/L
Chemical:	TETRACHLOROETHYLENE		
Sample Collected:	05/02/2000 00:00:00	Findings:	1.16 PCI/L
Chemical:	GROSS ALPHA COUNTING ERROR		
Sample Collected:	05/02/2000 00:00:00	Findings:	26 PCI/L
Chemical:	RADON 222 COUNTING ERROR		
Sample Collected:	05/02/2000 00:00:00	Findings:	281 PCI/L
Chemical:	RADON 222		
Sample Collected:	05/02/2000 00:00:00	Findings:	9.5 UG/L
Chemical:	TETRACHLOROETHYLENE		
Sample Collected:	05/02/2000 00:00:00	Findings:	.54 UG/L
Chemical:	TRICHLOROETHYLENE		
Sample Collected:	05/04/2000 00:00:00	Findings:	6.2 UG/L
Chemical:	TETRACHLOROETHYLENE		
Sample Collected:	06/01/2000 00:00:00	Findings:	8.4 UG/L
Chemical:	TETRACHLOROETHYLENE		
Sample Collected:	07/06/2000 00:00:00	Findings:	6.3 UG/L
Chemical:	TETRACHLOROETHYLENE		
Sample Collected:	08/01/2000 00:00:00	Findings:	1 PCI/L
Chemical:	GROSS ALPHA COUNTING ERROR		
Sample Collected:	08/01/2000 00:00:00	Findings:	22 PCI/L
Chemical:	RADON 222 COUNTING ERROR		
Sample Collected:	08/01/2000 00:00:00	Findings:	278 PCI/L
Chemical:	RADON 222		
Sample Collected:	08/01/2000 00:00:00	Findings:	8.6 UG/L
Chemical:	TETRACHLOROETHYLENE		
Sample Collected:	08/01/2000 00:00:00	Findings:	8.5 MG/L
Chemical:	NITRATE (AS NO3)		
Sample Collected:	08/03/2000 00:00:00	Findings:	7.2 UG/L
Chemical:	TETRACHLOROETHYLENE		
Sample Collected:	09/07/2000 00:00:00	Findings:	9 UG/L
Chemical:	TETRACHLOROETHYLENE		
Sample Collected:	09/21/2000 00:00:00	Findings:	21 C
Chemical:	SOURCE TEMPERATURE C		

Sample Collected:	09/21/2000 00:00:00	Findings:	753 US
Chemical:	SPECIFIC CONDUCTANCE		
Sample Collected:	09/21/2000 00:00:00	Findings:	8
Chemical:	PH, LABORATORY		
Sample Collected:	09/21/2000 00:00:00	Findings:	189 MG/L
Chemical:	ALKALINITY (TOTAL) AS CACO3		
Sample Collected:	09/21/2000 00:00:00	Findings:	82 MG/L
Chemical:	CALCIUM		
Sample Collected:	10/05/2000 00:00:00	Findings:	8 UG/L
Chemical:	TETRACHLOROETHYLENE		
Sample Collected:	11/15/2000 00:00:00	Findings:	.95 PCI/L
Chemical:	GROSS ALPHA COUNTING ERROR		
Sample Collected:	11/15/2000 00:00:00	Findings:	23 PCI/L
Chemical:	RADON 222 COUNTING ERROR		
Sample Collected:	11/15/2000 00:00:00	Findings:	302 PCI/L
Chemical:	RADON 222		
Sample Collected:	11/15/2000 00:00:00	Findings:	7.5 UG/L
Chemical:	TETRACHLOROETHYLENE		
Sample Collected:	11/15/2000 00:00:00	Findings:	.51 UG/L
Chemical:	TRICHLOROETHYLENE		
Sample Collected:	12/07/2000 00:00:00	Findings:	7.4 UG/L
Chemical:	TETRACHLOROETHYLENE		
Sample Collected:	01/04/2001 00:00:00	Findings:	7.6 UG/L
Chemical:	TETRACHLOROETHYLENE		
Sample Collected:	01/22/2001 00:00:00	Findings:	.79 PCI/L
Chemical:	GROSS ALPHA COUNTING ERROR		
Sample Collected:	01/22/2001 00:00:00	Findings:	9.4 UG/L
Chemical:	TETRACHLOROETHYLENE		
Sample Collected:	01/22/2001 00:00:00	Findings:	.61 UG/L
Chemical:	TRICHLOROETHYLENE		
Sample Collected:	02/01/2001 00:00:00	Findings:	7.5 UG/L
Chemical:	TETRACHLOROETHYLENE		
Sample Collected:	03/01/2001 00:00:00	Findings:	8.2 UG/L
Chemical:	TETRACHLOROETHYLENE		
Sample Collected:	04/05/2001 00:00:00	Findings:	8.5 UG/L
Chemical:	TETRACHLOROETHYLENE		
Sample Collected:	05/02/2001 00:00:00	Findings:	130 UG/L
Chemical:	BORON		
Sample Collected:	05/02/2001 00:00:00	Findings:	12 UG/L
Chemical:	TETRACHLOROETHYLENE		
Sample Collected:	05/02/2001 00:00:00	Findings:	.65 UG/L
Chemical:	TRICHLOROETHYLENE		
Sample Collected:	05/03/2001 00:00:00	Findings:	6.2 UG/L
Chemical:	TETRACHLOROETHYLENE		

Sample Collected:	07/05/2001 00:00:00	Findings:	8.3 UG/L
Chemical:	TETRACHLOROETHYLENE		
Sample Collected:	08/02/2001 00:00:00	Findings:	6.8 UG/L
Chemical:	TETRACHLOROETHYLENE		
Sample Collected:	08/06/2001 00:00:00	Findings:	9.5 UG/L
Chemical:	TETRACHLOROETHYLENE		
Sample Collected:	08/06/2001 00:00:00	Findings:	.73 UG/L
Chemical:	TRICHLOROETHYLENE		
Sample Collected:	08/06/2001 00:00:00	Findings:	7.9 MG/L
Chemical:	NITRATE (AS NO3)		
Sample Collected:	09/06/2001 00:00:00	Findings:	6.9 UG/L
Chemical:	TETRACHLOROETHYLENE		
Sample Collected:	10/01/2001 00:00:00	Findings:	140 UG/L
Chemical:	BORON		
Sample Collected:	10/01/2001 00:00:00	Findings:	11 UG/L
Chemical:	TETRACHLOROETHYLENE		
Sample Collected:	05/15/2002 00:00:00	Findings:	8.5 UG/L
Chemical:	TETRACHLOROETHYLENE		
Sample Collected:	05/15/2002 00:00:00	Findings:	.59 UG/L
Chemical:	TRICHLOROETHYLENE		
Sample Collected:	06/06/2002 00:00:00	Findings:	6.1 UG/L
Chemical:	TETRACHLOROETHYLENE		
Sample Collected:	07/03/2002 00:00:00	Findings:	7.6 UG/L
Chemical:	TETRACHLOROETHYLENE		
Sample Collected:	08/01/2002 00:00:00	Findings:	7.5 UG/L
Chemical:	TETRACHLOROETHYLENE		
Sample Collected:	08/08/2002 00:00:00	Findings:	740 US
Chemical:	SPECIFIC CONDUCTANCE		
Sample Collected:	08/08/2002 00:00:00	Findings:	7.49
Chemical:	PH, LABORATORY		
Sample Collected:	08/08/2002 00:00:00	Findings:	170 MG/L
Chemical:	ALKALINITY (TOTAL) AS CACO3		
Sample Collected:	08/08/2002 00:00:00	Findings:	210 MG/L
Chemical:	BICARBONATE ALKALINITY		
Sample Collected:	08/08/2002 00:00:00	Findings:	250 MG/L
Chemical:	HARDNESS (TOTAL) AS CACO3		
Sample Collected:	08/08/2002 00:00:00	Findings:	71 MG/L
Chemical:	CALCIUM		
Sample Collected:	08/08/2002 00:00:00	Findings:	18 MG/L
Chemical:	MAGNESIUM		
Sample Collected:	08/08/2002 00:00:00	Findings:	49 MG/L
Chemical:	SODIUM		
Sample Collected:	08/08/2002 00:00:00	Findings:	4.7 MG/L
Chemical:	POTASSIUM		

Sample Collected:	08/08/2002 00:00:00	Findings:	50 MG/L
Chemical:	CHLORIDE		
Sample Collected:	08/08/2002 00:00:00	Findings:	.35 MG/L
Chemical:	FLUORIDE (F) (NATURAL-SOURCE)		
Sample Collected:	08/08/2002 00:00:00	Findings:	2.4 UG/L
Chemical:	ARSENIC		
Sample Collected:	08/08/2002 00:00:00	Findings:	9.1 UG/L
Chemical:	TETRACHLOROETHYLENE		
Sample Collected:	07/16/2003 00:00:00	Findings:	6.9 UG/L
Chemical:	TETRACHLOROETHYLENE		
Sample Collected:	04/12/2004 00:00:00	Findings:	9.2 UG/L
Chemical:	TETRACHLOROETHYLENE		
Sample Collected:	08/20/2004 00:00:00	Findings:	8.2 MG/L
Chemical:	NITRATE (AS NO3)		
Sample Collected:	02/10/2005 00:00:00	Findings:	6.3 UG/L
Chemical:	TETRACHLOROETHYLENE		
Sample Collected:	02/10/2005 00:00:00	Findings:	.63 UG/L
Chemical:	TRICHLOROETHYLENE		
Sample Collected:	05/19/2005 00:00:00	Findings:	1.36 PCI/L
Chemical:	RADIUM 228		
Sample Collected:	05/19/2005 00:00:00	Findings:	.505 PCI/L
Chemical:	RADIUM 228 COUNTING ERROR		
Sample Collected:	05/19/2005 00:00:00	Findings:	7 UG/L
Chemical:	TETRACHLOROETHYLENE		
Sample Collected:	05/19/2005 00:00:00	Findings:	.7 UG/L
Chemical:	TRICHLOROETHYLENE		
Sample Collected:	08/11/2005 00:00:00	Findings:	750 US
Chemical:	SPECIFIC CONDUCTANCE		
Sample Collected:	08/11/2005 00:00:00	Findings:	7.73
Chemical:	PH, LABORATORY		
Sample Collected:	08/11/2005 00:00:00	Findings:	180 MG/L
Chemical:	ALKALINITY (TOTAL) AS CACO3		
Sample Collected:	08/11/2005 00:00:00	Findings:	180 MG/L
Chemical:	BICARBONATE ALKALINITY		
Sample Collected:	08/11/2005 00:00:00	Findings:	1900 UG/L
Chemical:	NITRATE NITROGEN (NO3-N)		
Sample Collected:	08/11/2005 00:00:00	Findings:	270 MG/L
Chemical:	HARDNESS (TOTAL) AS CACO3		
Sample Collected:	08/11/2005 00:00:00	Findings:	80 MG/L
Chemical:	CALCIUM		
Sample Collected:	08/11/2005 00:00:00	Findings:	17 MG/L
Chemical:	MAGNESIUM		
Sample Collected:	08/11/2005 00:00:00	Findings:	47 MG/L
Chemical:	SODIUM		

Sample Collected:	08/11/2005 00:00:00	Findings:	2.5 MG/L
Chemical:	POTASSIUM		
Sample Collected:	08/11/2005 00:00:00	Findings:	51 MG/L
Chemical:	CHLORIDE		
Sample Collected:	08/11/2005 00:00:00	Findings:	.33 MG/L
Chemical:	FLUORIDE (F) (NATURAL-SOURCE)		
Sample Collected:	08/11/2005 00:00:00	Findings:	2.7 UG/L
Chemical:	ARSENIC		
Sample Collected:	08/11/2005 00:00:00	Findings:	490 MG/L
Chemical:	TOTAL DISSOLVED SOLIDS		
Sample Collected:	08/11/2005 00:00:00	Findings:	8.3 MG/L
Chemical:	NITRATE (AS NO3)		
Sample Collected:	08/11/2005 00:00:00	Findings:	12
Chemical:	AGGRSSIVE INDEX (CORROSIVITY)		
Sample Collected:	08/11/2005 00:00:00	Findings:	1900 UG/L
Chemical:	NITRATE + NITRITE (AS N)		
Sample Collected:	08/11/2005 00:00:00	Findings:	.56 UG/L
Chemical:	TRICHLOROETHYLENE		
Sample Collected:	11/10/2005 00:00:00	Findings:	6.2 UG/L
Chemical:	TETRACHLOROETHYLENE		
Sample Collected:	11/10/2005 00:00:00	Findings:	.6 UG/L
Chemical:	TRICHLOROETHYLENE		
Sample Collected:	02/09/2006 00:00:00	Findings:	6.2 UG/L
Chemical:	TETRACHLOROETHYLENE		
Sample Collected:	02/09/2006 00:00:00	Findings:	.6 UG/L
Chemical:	TRICHLOROETHYLENE		
Sample Collected:	05/11/2006 00:00:00	Findings:	5.8 UG/L
Chemical:	TETRACHLOROETHYLENE		
Sample Collected:	05/11/2006 00:00:00	Findings:	.68 UG/L
Chemical:	TRICHLOROETHYLENE		
Sample Collected:	05/11/2006 00:00:00	Findings:	3.5 UG/L
Chemical:	TERT-BUTYL ALCOHOL		
Sample Collected:	05/11/2006 00:00:00	Findings:	69 UG/L
Chemical:	MANGANESE		
Sample Collected:	05/11/2006 00:00:00	Findings:	5.7 MG/L
Chemical:	NITRATE (AS NO3)		
Sample Collected:	06/28/2006 00:00:00	Findings:	8.8 UG/L
Chemical:	TETRACHLOROETHYLENE		
Sample Collected:	06/28/2006 00:00:00	Findings:	1 UG/L
Chemical:	TRICHLOROETHYLENE		
Sample Collected:	05/02/2002 00:00:00	Findings:	6.7 UG/L
Chemical:	TETRACHLOROETHYLENE		
Sample Collected:	08/08/2002 00:00:00	Findings:	.65 UG/L
Chemical:	TRICHLOROETHYLENE		

Sample Collected:	08/08/2002 00:00:00	Findings:	500 MG/L
Chemical:	TOTAL DISSOLVED SOLIDS		
Sample Collected:	08/08/2002 00:00:00	Findings:	7.9 MG/L
Chemical:	NITRATE (AS NO3)		
Sample Collected:	08/08/2002 00:00:00	Findings:	.12 NTU
Chemical:	TURBIDITY, LABORATORY		
Sample Collected:	08/08/2002 00:00:00	Findings:	.81 UG/L
Chemical:	TOTAL TRIHALOMETHANES		
Sample Collected:	08/08/2002 00:00:00	Findings:	11.97
Chemical:	AGGRSSIVE INDEX (CORROSIVITY)		
Sample Collected:	09/05/2002 00:00:00	Findings:	7 UG/L
Chemical:	TETRACHLOROETHYLENE		
Sample Collected:	10/03/2002 00:00:00	Findings:	9.5 UG/L
Chemical:	TETRACHLOROETHYLENE		
Sample Collected:	10/21/2002 00:00:00	Findings:	10 UG/L
Chemical:	TETRACHLOROETHYLENE		
Sample Collected:	10/21/2002 00:00:00	Findings:	.74 UG/L
Chemical:	TRICHLOROETHYLENE		
Sample Collected:	11/07/2002 00:00:00	Findings:	6.8 UG/L
Chemical:	TETRACHLOROETHYLENE		
Sample Collected:	11/14/2002 00:00:00	Findings:	5.6 UG/L
Chemical:	TETRACHLOROETHYLENE		
Sample Collected:	12/05/2002 00:00:00	Findings:	7.1 UG/L
Chemical:	TETRACHLOROETHYLENE		
Sample Collected:	01/02/2003 00:00:00	Findings:	9.7 UG/L
Chemical:	TETRACHLOROETHYLENE		
Sample Collected:	03/13/2003 00:00:00	Findings:	9.7 UG/L
Chemical:	TETRACHLOROETHYLENE		
Sample Collected:	04/03/2003 00:00:00	Findings:	8.6 UG/L
Chemical:	TETRACHLOROETHYLENE		
Sample Collected:	05/01/2003 00:00:00	Findings:	5.3 UG/L
Chemical:	TETRACHLOROETHYLENE		
Sample Collected:	05/06/2003 00:00:00	Findings:	7.2 UG/L
Chemical:	TETRACHLOROETHYLENE		
Sample Collected:	05/06/2003 00:00:00	Findings:	.62 UG/L
Chemical:	TRICHLOROETHYLENE		
Sample Collected:	05/06/2003 00:00:00	Findings:	4.2 UG/L
Chemical:	1,4-DIOXANE		
Sample Collected:	06/05/2003 00:00:00	Findings:	.97 UG/L
Chemical:	TETRACHLOROETHYLENE		
Sample Collected:	07/03/2003 00:00:00	Findings:	8.2 UG/L
Chemical:	TETRACHLOROETHYLENE		
Sample Collected:	07/16/2003 00:00:00	Findings:	.6 UG/L
Chemical:	TRICHLOROETHYLENE		

Sample Collected:	10/29/2003 00:00:00	Findings:	20 C
Chemical:	SOURCE TEMPERATURE C		
Sample Collected:	10/29/2003 00:00:00	Findings:	730 US
Chemical:	SPECIFIC CONDUCTANCE		
Sample Collected:	10/29/2003 00:00:00	Findings:	7.7
Chemical:	PH, LABORATORY		
Sample Collected:	10/29/2003 00:00:00	Findings:	190 MG/L
Chemical:	ALKALINITY (TOTAL) AS CACO3		
Sample Collected:	10/29/2003 00:00:00	Findings:	94 MG/L
Chemical:	CALCIUM		
Sample Collected:	10/29/2003 00:00:00	Findings:	1.09
Chemical:	LANGELIER INDEX @ 60 C		
Sample Collected:	10/29/2003 00:00:00	Findings:	.39
Chemical:	LANGELIER INDEX AT SOURCE TEMP.		
Sample Collected:	10/29/2003 00:00:00	Findings:	12.35
Chemical:	AGGRSSIVE INDEX (CORROSIVITY)		
Sample Collected:	11/03/2003 00:00:00	Findings:	8.3 UG/L
Chemical:	TETRACHLOROETHYLENE		
Sample Collected:	11/03/2003 00:00:00	Findings:	.8 UG/L
Chemical:	TRICHLOROETHYLENE		
Sample Collected:	11/06/2003 00:00:00	Findings:	9.4 UG/L
Chemical:	TETRACHLOROETHYLENE		
Sample Collected:	12/04/2003 00:00:00	Findings:	12 UG/L
Chemical:	TETRACHLOROETHYLENE		
Sample Collected:	01/08/2004 00:00:00	Findings:	8.5 UG/L
Chemical:	TETRACHLOROETHYLENE		
Sample Collected:	02/04/2004 00:00:00	Findings:	10 UG/L
Chemical:	TETRACHLOROETHYLENE		
Sample Collected:	02/04/2004 00:00:00	Findings:	.84 UG/L
Chemical:	TRICHLOROETHYLENE		
Sample Collected:	02/05/2004 00:00:00	Findings:	8 UG/L
Chemical:	TETRACHLOROETHYLENE		
Sample Collected:	03/04/2004 00:00:00	Findings:	9.8 UG/L
Chemical:	TETRACHLOROETHYLENE		
Sample Collected:	03/18/2004 00:00:00	Findings:	8.2 UG/L
Chemical:	TETRACHLOROETHYLENE		
Sample Collected:	04/01/2004 00:00:00	Findings:	10 UG/L
Chemical:	TETRACHLOROETHYLENE		
Sample Collected:	04/12/2004 00:00:00	Findings:	3.34 PCI/L
Chemical:	GROSS ALPHA		
Sample Collected:	04/12/2004 00:00:00	Findings:	2.05 PCI/L
Chemical:	GROSS ALPHA COUNTING ERROR		
Sample Collected:	04/12/2004 00:00:00	Findings:	.87 UG/L
Chemical:	TRICHLOROETHYLENE		

Sample Collected:	06/03/2004 00:00:00	Findings:	9 UG/L
Chemical:	TETRACHLOROETHYLENE		
Sample Collected:	07/01/2004 00:00:00	Findings:	9.8 UG/L
Chemical:	TETRACHLOROETHYLENE		
Sample Collected:	08/20/2004 00:00:00	Findings:	4.25 PCI/L
Chemical:	GROSS ALPHA		
Sample Collected:	08/20/2004 00:00:00	Findings:	1.52 PCI/L
Chemical:	GROSS ALPHA COUNTING ERROR		
Sample Collected:	08/20/2004 00:00:00	Findings:	.084 PCI/L
Chemical:	RADIUM 226 COUNTING ERROR		
Sample Collected:	08/20/2004 00:00:00	Findings:	.495 PCI/L
Chemical:	RADIUM 228 COUNTING ERROR		
Sample Collected:	08/20/2004 00:00:00	Findings:	2.56 PCI/L
Chemical:	URANIUM (PCI/L)		
Sample Collected:	08/20/2004 00:00:00	Findings:	.854 PCI/L
Chemical:	URANIUM COUNTING ERROR		
Sample Collected:	08/20/2004 00:00:00	Findings:	8.5 UG/L
Chemical:	TETRACHLOROETHYLENE		
Sample Collected:	08/20/2004 00:00:00	Findings:	.62 UG/L
Chemical:	TRICHLOROETHYLENE		
Sample Collected:	08/20/2004 00:00:00	Findings:	4.6 UG/L
Chemical:	1,4-DIOXANE		
Sample Collected:	09/02/2004 00:00:00	Findings:	6.1 UG/L
Chemical:	TETRACHLOROETHYLENE		
Sample Collected:	10/15/2004 00:00:00	Findings:	7.2 UG/L
Chemical:	TETRACHLOROETHYLENE		
Sample Collected:	10/15/2004 00:00:00	Findings:	.58 UG/L
Chemical:	TRICHLOROETHYLENE		

C25
NW
1/4 - 1/2 Mile
Higher

CA WELLS 3931

Water System Information:

Prime Station Code:	03S/12W-06D01 S	User ID:	4TH
FRDS Number:	1910152006	County:	Los Angeles
District Number:	07	Station Type:	WELL/AMBNT/MUN/INTAKE/SUPPLY
Water Type:	Well/Groundwater	Well Status:	Active Raw
Source Lat/Long:	335700.0 1181100.0	Precision:	Undefined
Source Name:	WELL 13		
System Number:	1910152		
System Name:	SOUTH GATE-CITY, WATER DEPT.		
Organization That Operates System:			
	8650 CALIFORNIA AVE.		
	SOUTH GATE, CA 90280		
Pop Served:	82550	Connections:	14719
Area Served:	SOUTH GATE		

Sample Collected:	03/02/2000 00:00:00	Findings:	6 UG/L
Chemical:	TETRACHLOROETHYLENE		
Sample Collected:	03/27/2000 00:00:00	Findings:	16 PCI/L
Chemical:	RADON 222 COUNTING ERROR		
Sample Collected:	03/27/2000 00:00:00	Findings:	293 PCI/L
Chemical:	RADON 222		
Sample Collected:	03/27/2000 00:00:00	Findings:	2.44 UG/L
Chemical:	ARSENIC		
Sample Collected:	04/06/2000 00:00:00	Findings:	6 UG/L
Chemical:	TETRACHLOROETHYLENE		
Sample Collected:	05/02/2000 00:00:00	Findings:	25 PCI/L
Chemical:	RADON 222 COUNTING ERROR		
Sample Collected:	05/02/2000 00:00:00	Findings:	300 PCI/L
Chemical:	RADON 222		
Sample Collected:	05/04/2000 00:00:00	Findings:	6.3 UG/L
Chemical:	TETRACHLOROETHYLENE		
Sample Collected:	06/01/2000 00:00:00	Findings:	6.1 UG/L
Chemical:	TETRACHLOROETHYLENE		
Sample Collected:	07/06/2000 00:00:00	Findings:	1.1 UG/L
Chemical:	TETRACHLOROETHYLENE		
Sample Collected:	08/01/2000 00:00:00	Findings:	23 PCI/L
Chemical:	RADON 222 COUNTING ERROR		
Sample Collected:	08/01/2000 00:00:00	Findings:	252 PCI/L
Chemical:	RADON 222		
Sample Collected:	08/03/2000 00:00:00	Findings:	6.4 UG/L
Chemical:	TETRACHLOROETHYLENE		
Sample Collected:	09/07/2000 00:00:00	Findings:	1 UG/L
Chemical:	TETRACHLOROETHYLENE		
Sample Collected:	09/21/2000 00:00:00	Findings:	22 C
Chemical:	SOURCE TEMPERATURE C		
Sample Collected:	02/07/2002 00:00:00	Findings:	4.2 UG/L
Chemical:	TETRACHLOROETHYLENE		
Sample Collected:	03/05/2002 00:00:00	Findings:	7.1 PCI/L
Chemical:	GROSS ALPHA		
Sample Collected:	03/05/2002 00:00:00	Findings:	1.62 PCI/L
Chemical:	GROSS ALPHA COUNTING ERROR		
Sample Collected:	03/05/2002 00:00:00	Findings:	1.53 PCI/L
Chemical:	URANIUM (PCI/L)		
Sample Collected:	03/05/2002 00:00:00	Findings:	.373 PCI/L
Chemical:	URANIUM COUNTING ERROR		
Sample Collected:	05/06/2003 00:00:00	Findings:	220 MG/L
Chemical:	HARDNESS (TOTAL) AS CACO3		
Sample Collected:	05/06/2003 00:00:00	Findings:	67 MG/L
Chemical:	CALCIUM		

Sample Collected:	05/06/2003 00:00:00	Findings:	14 MG/L
Chemical:	MAGNESIUM		
Sample Collected:	05/06/2003 00:00:00	Findings:	44 MG/L
Chemical:	SODIUM		
Sample Collected:	05/06/2003 00:00:00	Findings:	2.3 MG/L
Chemical:	POTASSIUM		
Sample Collected:	05/06/2003 00:00:00	Findings:	47 MG/L
Chemical:	CHLORIDE		
Sample Collected:	08/20/2004 00:00:00	Findings:	5 UG/L
Chemical:	TETRACHLOROETHYLENE		
Sample Collected:	08/20/2004 00:00:00	Findings:	1 UG/L
Chemical:	TRICHLOROETHYLENE		
Sample Collected:	08/20/2004 00:00:00	Findings:	6.7 MG/L
Chemical:	NITRATE (AS NO3)		
Sample Collected:	08/20/2004 00:00:00	Findings:	3.4 UG/L
Chemical:	1,4-DIOXANE		
Sample Collected:	09/02/2004 00:00:00	Findings:	3.7 UG/L
Chemical:	TETRACHLOROETHYLENE		
Sample Collected:	08/11/2005 00:00:00	Findings:	7.4 MG/L
Chemical:	NITRATE (AS NO3)		
Sample Collected:	08/11/2005 00:00:00	Findings:	4 UG/L
Chemical:	TETRACHLOROETHYLENE		
Sample Collected:	08/11/2005 00:00:00	Findings:	1.2 UG/L
Chemical:	TRICHLOROETHYLENE		
Sample Collected:	02/09/2006 00:00:00	Findings:	I 4.1 UG/L
Chemical:	1,4-DIOXANE		
Sample Collected:	05/11/2006 00:00:00	Findings:	.18 NTU
Chemical:	TURBIDITY, LABORATORY		
Sample Collected:	01/07/1999 00:00:00	Findings:	6.1 UG/L
Chemical:	TETRACHLOROETHYLENE		
Sample Collected:	02/11/1999 00:00:00	Findings:	8.1 UG/L
Chemical:	TETRACHLOROETHYLENE		
Sample Collected:	03/04/1999 00:00:00	Findings:	6.5 UG/L
Chemical:	TETRACHLOROETHYLENE		
Sample Collected:	04/01/1999 00:00:00	Findings:	8.2 UG/L
Chemical:	TETRACHLOROETHYLENE		
Sample Collected:	05/05/1999 00:00:00	Findings:	9.1 UG/L
Chemical:	TETRACHLOROETHYLENE		
Sample Collected:	05/05/1999 00:00:00	Findings:	7.6 MG/L
Chemical:	NITRATE (AS NO3)		
Sample Collected:	05/06/1999 00:00:00	Findings:	7.4 UG/L
Chemical:	TETRACHLOROETHYLENE		
Sample Collected:	06/03/1999 00:00:00	Findings:	8.1 UG/L
Chemical:	TETRACHLOROETHYLENE		

Sample Collected:	07/01/1999 00:00:00	Findings:	7 UG/L
Chemical:	TETRACHLOROETHYLENE		
Sample Collected:	08/05/1999 00:00:00	Findings:	5.1 UG/L
Chemical:	TETRACHLOROETHYLENE		
Sample Collected:	09/02/1999 00:00:00	Findings:	7 UG/L
Chemical:	TETRACHLOROETHYLENE		
Sample Collected:	10/07/1999 00:00:00	Findings:	6.4 UG/L
Chemical:	TETRACHLOROETHYLENE		
Sample Collected:	11/04/1999 00:00:00	Findings:	7.9 UG/L
Chemical:	TETRACHLOROETHYLENE		
Sample Collected:	12/02/1999 00:00:00	Findings:	1.6 UG/L
Chemical:	TETRACHLOROETHYLENE		
Sample Collected:	01/06/2000 00:00:00	Findings:	6.5 UG/L
Chemical:	TETRACHLOROETHYLENE		
Sample Collected:	02/03/2000 00:00:00	Findings:	5.8 UG/L
Chemical:	TETRACHLOROETHYLENE		
Sample Collected:	05/02/2000 00:00:00	Findings:	700 US
Chemical:	SPECIFIC CONDUCTANCE		
Sample Collected:	05/02/2000 00:00:00	Findings:	7.62
Chemical:	PH, LABORATORY		
Sample Collected:	05/02/2000 00:00:00	Findings:	180 MG/L
Chemical:	ALKALINITY (TOTAL) AS CACO3		
Sample Collected:	05/02/2000 00:00:00	Findings:	210 MG/L
Chemical:	BICARBONATE ALKALINITY		
Sample Collected:	05/02/2000 00:00:00	Findings:	280 MG/L
Chemical:	HARDNESS (TOTAL) AS CACO3		
Sample Collected:	05/02/2000 00:00:00	Findings:	86 MG/L
Chemical:	CALCIUM		
Sample Collected:	05/02/2000 00:00:00	Findings:	16 MG/L
Chemical:	MAGNESIUM		
Sample Collected:	05/02/2000 00:00:00	Findings:	40 MG/L
Chemical:	SODIUM		
Sample Collected:	05/02/2000 00:00:00	Findings:	2.9 MG/L
Chemical:	POTASSIUM		
Sample Collected:	05/02/2000 00:00:00	Findings:	48 MG/L
Chemical:	CHLORIDE		
Sample Collected:	05/02/2000 00:00:00	Findings:	.32 MG/L
Chemical:	FLUORIDE (F) (NATURAL-SOURCE)		
Sample Collected:	05/02/2000 00:00:00	Findings:	2.4 UG/L
Chemical:	ARSENIC		
Sample Collected:	05/02/2000 00:00:00	Findings:	8.2 UG/L
Chemical:	TETRACHLOROETHYLENE		
Sample Collected:	05/02/2000 00:00:00	Findings:	.51 UG/L
Chemical:	TRICHLOROETHYLENE		

Sample Collected:	05/02/2000 00:00:00	Findings:	450 MG/L
Chemical:	TOTAL DISSOLVED SOLIDS		
Sample Collected:	05/02/2000 00:00:00	Findings:	7.1 MG/L
Chemical:	NITRATE (AS NO3)		
Sample Collected:	09/21/2000 00:00:00	Findings:	723 US
Chemical:	SPECIFIC CONDUCTANCE		
Sample Collected:	09/21/2000 00:00:00	Findings:	8
Chemical:	PH, LABORATORY		
Sample Collected:	09/21/2000 00:00:00	Findings:	189 MG/L
Chemical:	ALKALINITY (TOTAL) AS CACO3		
Sample Collected:	09/21/2000 00:00:00	Findings:	82 MG/L
Chemical:	CALCIUM		
Sample Collected:	10/05/2000 00:00:00	Findings:	6 UG/L
Chemical:	TETRACHLOROETHYLENE		
Sample Collected:	11/02/2000 00:00:00	Findings:	1.2 UG/L
Chemical:	TETRACHLOROETHYLENE		
Sample Collected:	11/15/2000 00:00:00	Findings:	21 PCI/L
Chemical:	RADON 222 COUNTING ERROR		
Sample Collected:	11/15/2000 00:00:00	Findings:	289 PCI/L
Chemical:	RADON 222		
Sample Collected:	12/07/2000 00:00:00	Findings:	.9 UG/L
Chemical:	TETRACHLOROETHYLENE		
Sample Collected:	01/04/2001 00:00:00	Findings:	.8 UG/L
Chemical:	TETRACHLOROETHYLENE		
Sample Collected:	02/01/2001 00:00:00	Findings:	5.1 UG/L
Chemical:	TETRACHLOROETHYLENE		
Sample Collected:	03/01/2001 00:00:00	Findings:	5 UG/L
Chemical:	TETRACHLOROETHYLENE		
Sample Collected:	04/05/2001 00:00:00	Findings:	6.5 UG/L
Chemical:	TETRACHLOROETHYLENE		
Sample Collected:	05/02/2001 00:00:00	Findings:	130 UG/L
Chemical:	BORON		
Sample Collected:	05/02/2001 00:00:00	Findings:	8.2 UG/L
Chemical:	TETRACHLOROETHYLENE		
Sample Collected:	05/02/2001 00:00:00	Findings:	.59 UG/L
Chemical:	TRICHLOROETHYLENE		
Sample Collected:	05/02/2001 00:00:00	Findings:	7.7 MG/L
Chemical:	NITRATE (AS NO3)		
Sample Collected:	05/03/2001 00:00:00	Findings:	4.8 UG/L
Chemical:	TETRACHLOROETHYLENE		
Sample Collected:	07/05/2001 00:00:00	Findings:	4.8 UG/L
Chemical:	TETRACHLOROETHYLENE		
Sample Collected:	08/02/2001 00:00:00	Findings:	4.8 UG/L
Chemical:	TETRACHLOROETHYLENE		

Sample Collected:	09/06/2001 00:00:00	Findings:	6.9 UG/L
Chemical:	TETRACHLOROETHYLENE		
Sample Collected:	10/01/2001 00:00:00	Findings:	140 UG/L
Chemical:	BORON		
Sample Collected:	10/04/2001 00:00:00	Findings:	8.8 UG/L
Chemical:	TETRACHLOROETHYLENE		
Sample Collected:	11/01/2001 00:00:00	Findings:	3.7 UG/L
Chemical:	TETRACHLOROETHYLENE		
Sample Collected:	12/06/2001 00:00:00	Findings:	4.8 UG/L
Chemical:	TETRACHLOROETHYLENE		
Sample Collected:	01/03/2002 00:00:00	Findings:	3.6 UG/L
Chemical:	TETRACHLOROETHYLENE		
Sample Collected:	03/07/2002 00:00:00	Findings:	3.7 UG/L
Chemical:	TETRACHLOROETHYLENE		
Sample Collected:	04/04/2002 00:00:00	Findings:	7.8 UG/L
Chemical:	TETRACHLOROETHYLENE		
Sample Collected:	05/02/2002 00:00:00	Findings:	6.7 UG/L
Chemical:	TETRACHLOROETHYLENE		
Sample Collected:	05/15/2002 00:00:00	Findings:	1.03 PCI/L
Chemical:	GROSS ALPHA COUNTING ERROR		
Sample Collected:	05/15/2002 00:00:00	Findings:	4.2 UG/L
Chemical:	TETRACHLOROETHYLENE		
Sample Collected:	05/15/2002 00:00:00	Findings:	7 MG/L
Chemical:	NITRATE (AS NO3)		
Sample Collected:	06/06/2002 00:00:00	Findings:	2.6 UG/L
Chemical:	TETRACHLOROETHYLENE		
Sample Collected:	07/03/2002 00:00:00	Findings:	3.2 UG/L
Chemical:	TETRACHLOROETHYLENE		
Sample Collected:	08/01/2002 00:00:00	Findings:	3.8 UG/L
Chemical:	TETRACHLOROETHYLENE		
Sample Collected:	08/08/2002 00:00:00	Findings:	1.5 PCI/L
Chemical:	GROSS ALPHA COUNTING ERROR		
Sample Collected:	09/05/2002 00:00:00	Findings:	3 UG/L
Chemical:	TETRACHLOROETHYLENE		
Sample Collected:	10/03/2002 00:00:00	Findings:	4 UG/L
Chemical:	TETRACHLOROETHYLENE		
Sample Collected:	10/21/2002 00:00:00	Findings:	6.74 PCI/L
Chemical:	GROSS ALPHA		
Sample Collected:	10/21/2002 00:00:00	Findings:	1.54 PCI/L
Chemical:	GROSS ALPHA COUNTING ERROR		
Sample Collected:	10/21/2002 00:00:00	Findings:	.449 PCI/L
Chemical:	RADIUM 226 COUNTING ERROR		
Sample Collected:	10/21/2002 00:00:00	Findings:	.442 PCI/L
Chemical:	RADIUM 228 COUNTING ERROR		

Sample Collected:	10/21/2002 00:00:00	Findings:	1.81 PCI/L
Chemical:	URANIUM (PCI/L)		
Sample Collected:	10/21/2002 00:00:00	Findings:	.503 PCI/L
Chemical:	URANIUM COUNTING ERROR		
Sample Collected:	11/07/2002 00:00:00	Findings:	2.6 UG/L
Chemical:	TETRACHLOROETHYLENE		
Sample Collected:	11/14/2002 00:00:00	Findings:	2.2 UG/L
Chemical:	TETRACHLOROETHYLENE		
Sample Collected:	12/05/2002 00:00:00	Findings:	2.7 UG/L
Chemical:	TETRACHLOROETHYLENE		
Sample Collected:	01/02/2003 00:00:00	Findings:	3.9 UG/L
Chemical:	TETRACHLOROETHYLENE		
Sample Collected:	03/13/2003 00:00:00	Findings:	2.9 UG/L
Chemical:	TETRACHLOROETHYLENE		
Sample Collected:	04/03/2003 00:00:00	Findings:	3 UG/L
Chemical:	TETRACHLOROETHYLENE		
Sample Collected:	05/01/2003 00:00:00	Findings:	3.1 UG/L
Chemical:	TETRACHLOROETHYLENE		
Sample Collected:	05/06/2003 00:00:00	Findings:	680 US
Chemical:	SPECIFIC CONDUCTANCE		
Sample Collected:	05/06/2003 00:00:00	Findings:	7.47
Chemical:	PH, LABORATORY		
Sample Collected:	05/06/2003 00:00:00	Findings:	180 MG/L
Chemical:	ALKALINITY (TOTAL) AS CACO3		
Sample Collected:	05/06/2003 00:00:00	Findings:	210 MG/L
Chemical:	BICARBONATE ALKALINITY		
Sample Collected:	05/06/2003 00:00:00	Findings:	.36 MG/L
Chemical:	FLUORIDE (F) (NATURAL-SOURCE)		
Sample Collected:	05/06/2003 00:00:00	Findings:	2.1 UG/L
Chemical:	TETRACHLOROETHYLENE		
Sample Collected:	05/06/2003 00:00:00	Findings:	400 MG/L
Chemical:	TOTAL DISSOLVED SOLIDS		
Sample Collected:	05/06/2003 00:00:00	Findings:	7.7 MG/L
Chemical:	NITRATE (AS NO3)		
Sample Collected:	05/06/2003 00:00:00	Findings:	11.9
Chemical:	AGGRSSIVE INDEX (CORROSIVITY)		
Sample Collected:	06/05/2003 00:00:00	Findings:	2.5 UG/L
Chemical:	TETRACHLOROETHYLENE		
Sample Collected:	07/03/2003 00:00:00	Findings:	2.8 UG/L
Chemical:	TETRACHLOROETHYLENE		
Sample Collected:	06/03/2004 00:00:00	Findings:	4.1 UG/L
Chemical:	TETRACHLOROETHYLENE		
Sample Collected:	07/01/2004 00:00:00	Findings:	5.2 UG/L
Chemical:	TETRACHLOROETHYLENE		

Map ID Direction Distance Elevation	Database	EDR ID Number
C26 **NW** **1/4 - 1/2 Mile** **Higher**	**CA WELLS**	**2970**

Water System Information:

Prime Station Code:	02S/13W-36F02 S	User ID:	4TH
FRDS Number:	1910152010	County:	Los Angeles
District Number:	07	Station Type:	WELL/AMBNT/MUN/INTAKE/SUPPLY
Water Type:	Well/Groundwater	Well Status:	Standby Untreated
Source Lat/Long:	335700.0 1181100.0	Precision:	Undefined
Source Name:	WELL 20 - STANDBY		
System Number:	1910152		
System Name:	SOUTH GATE-CITY, WATER DEPT.		
Organization That Operates System:			
	8650 CALIFORNIA AVE. SOUTH GATE, CA 90280		
Pop Served:	82550	Connections:	14719
Area Served:	SOUTH GATE		
Sample Collected:	10/24/1989 00:00:00	Findings:	2 PCI/L
Chemical:	GROSS ALPHA COUNTING ERROR		
Sample Collected:	06/06/1989 00:00:00	Findings:	720 US
Chemical:	SPECIFIC CONDUCTANCE		
Sample Collected:	06/06/1989 00:00:00	Findings:	8.04
Chemical:	PH, LABORATORY		
Sample Collected:	06/06/1989 00:00:00	Findings:	184.9 MG/L
Chemical:	ALKALINITY (TOTAL) AS CACO3		
Sample Collected:	06/06/1989 00:00:00	Findings:	225.6 MG/L
Chemical:	BICARBONATE ALKALINITY		
Sample Collected:	06/06/1989 00:00:00	Findings:	242 MG/L
Chemical:	HARDNESS (TOTAL) AS CACO3		
Sample Collected:	06/06/1989 00:00:00	Findings:	77.9 MG/L
Chemical:	CALCIUM		
Sample Collected:	06/06/1989 00:00:00	Findings:	11.6 MG/L
Chemical:	MAGNESIUM		
Sample Collected:	06/06/1989 00:00:00	Findings:	54.1 MG/L
Chemical:	SODIUM		
Sample Collected:	06/06/1989 00:00:00	Findings:	2.7 MG/L
Chemical:	POTASSIUM		
Sample Collected:	06/06/1989 00:00:00	Findings:	43.3 MG/L
Chemical:	CHLORIDE		
Sample Collected:	06/06/1989 00:00:00	Findings:	.5 MG/L
Chemical:	FLUORIDE (F) (NATURAL-SOURCE)		
Sample Collected:	06/06/1989 00:00:00	Findings:	1.4 PCI/L
Chemical:	GROSS ALPHA COUNTING ERROR		

Sample Collected:	06/06/1989 00:00:00	Findings:	420 MG/L
Chemical:	TOTAL DISSOLVED SOLIDS		
Sample Collected:	06/06/1989 00:00:00	Findings:	4.9 MG/L
Chemical:	NITRATE (AS NO3)		
Sample Collected:	06/06/1989 00:00:00	Findings:	.1 NTU
Chemical:	TURBIDITY, LABORATORY		
Sample Collected:	10/24/1989 00:00:00	Findings:	2 PCI/L
Chemical:	URANIUM (PCI/L)		
Sample Collected:	01/24/1990 00:00:00	Findings:	1.6 PCI/L
Chemical:	GROSS ALPHA COUNTING ERROR		

C27
NW
1/4 - 1/2 Mile
Higher

CA WELLS **3930**

Water System Information:

Prime Station Code:	03S/12W-06B03 S	User ID:	4TH
FRDS Number:	1910152013	County:	Los Angeles
District Number:	07	Station Type:	WELL/AMBNT/MUN/INTAKE/SUPPLY
Water Type:	Well/Groundwater	Well Status:	Active Untreated
Source Lat/Long:	335700.0 1181100.0	Precision:	Undefined
Source Name:	WELL 23		
System Number:	1910152		
System Name:	SOUTH GATE-CITY, WATER DEPT.		
Organization That Operates System:			
	8650 CALIFORNIA AVE. SOUTH GATE, CA 90280		
Pop Served:	82550	Connections:	14719
Area Served:	SOUTH GATE		
Sample Collected:	05/05/1999 00:00:00	Findings:	412 MG/L
Chemical:	TOTAL DISSOLVED SOLIDS		
Sample Collected:	05/05/1999 00:00:00	Findings:	.313
Chemical:	LANGELIER INDEX @ 60 C		
Sample Collected:	05/05/1999 00:00:00	Findings:	4.5 MG/L
Chemical:	NITRATE (AS NO3)		
Sample Collected:	05/05/1999 00:00:00	Findings:	.16 NTU
Chemical:	TURBIDITY, LABORATORY		
Sample Collected:	06/02/1999 00:00:00	Findings:	83.5 UG/L
Chemical:	MANGANESE		
Sample Collected:	07/08/1999 00:00:00	Findings:	72.9 UG/L
Chemical:	MANGANESE		
Sample Collected:	08/04/1999 00:00:00	Findings:	65 UG/L
Chemical:	MANGANESE		
Sample Collected:	09/15/1999 00:00:00	Findings:	58 UG/L
Chemical:	MANGANESE		
Sample Collected:	09/15/1999 00:00:00	Findings:	1.1 UG/L
Chemical:	TETRACHLOROETHYLENE		

Sample Collected:	09/10/2004 00:00:00	Findings:	69 UG/L
Chemical:	MANGANESE		
Sample Collected:	10/15/2004 00:00:00	Findings:	230 UG/L
Chemical:	IRON		
Sample Collected:	10/15/2004 00:00:00	Findings:	150 UG/L
Chemical:	MANGANESE		
Sample Collected:	11/09/2004 00:00:00	Findings:	170 UG/L
Chemical:	IRON		
Sample Collected:	11/09/2004 00:00:00	Findings:	110 UG/L
Chemical:	MANGANESE		
Sample Collected:	12/10/2004 00:00:00	Findings:	120 UG/L
Chemical:	IRON		
Sample Collected:	12/10/2004 00:00:00	Findings:	100 UG/L
Chemical:	MANGANESE		
Sample Collected:	01/13/2005 00:00:00	Findings:	72 UG/L
Chemical:	MANGANESE		
Sample Collected:	02/10/2005 00:00:00	Findings:	120 UG/L
Chemical:	MANGANESE		
Sample Collected:	10/21/2002 00:00:00	Findings:	79 UG/L
Chemical:	MANGANESE		
Sample Collected:	01/06/1999 00:00:00	Findings:	72.2 UG/L
Chemical:	MANGANESE		
Sample Collected:	02/03/1999 00:00:00	Findings:	63.2 UG/L
Chemical:	MANGANESE		
Sample Collected:	03/03/1999 00:00:00	Findings:	149 UG/L
Chemical:	IRON		
Sample Collected:	03/03/1999 00:00:00	Findings:	84 UG/L
Chemical:	MANGANESE		
Sample Collected:	04/06/1999 00:00:00	Findings:	69.3 UG/L
Chemical:	MANGANESE		
Sample Collected:	05/05/1999 00:00:00	Findings:	3 UNITS
Chemical:	COLOR		
Sample Collected:	05/05/1999 00:00:00	Findings:	732 US
Chemical:	SPECIFIC CONDUCTANCE		
Sample Collected:	05/05/1999 00:00:00	Findings:	7.7
Chemical:	PH, LABORATORY		
Sample Collected:	05/05/1999 00:00:00	Findings:	187 MG/L
Chemical:	ALKALINITY (TOTAL) AS CACO3		
Sample Collected:	05/05/1999 00:00:00	Findings:	228 MG/L
Chemical:	BICARBONATE ALKALINITY		
Sample Collected:	05/05/1999 00:00:00	Findings:	277 MG/L
Chemical:	HARDNESS (TOTAL) AS CACO3		
Sample Collected:	05/05/1999 00:00:00	Findings:	83 MG/L
Chemical:	CALCIUM		

Sample Collected:	05/05/1999 00:00:00	Findings:	17 MG/L
Chemical:	MAGNESIUM		
Sample Collected:	05/05/1999 00:00:00	Findings:	40.4 MG/L
Chemical:	SODIUM		
Sample Collected:	05/05/1999 00:00:00	Findings:	2.72 MG/L
Chemical:	POTASSIUM		
Sample Collected:	05/05/1999 00:00:00	Findings:	50 MG/L
Chemical:	CHLORIDE		
Sample Collected:	05/05/1999 00:00:00	Findings:	.2 MG/L
Chemical:	FLUORIDE (F) (NATURAL-SOURCE)		
Sample Collected:	05/05/1999 00:00:00	Findings:	2.2 UG/L
Chemical:	ARSENIC		
Sample Collected:	05/05/1999 00:00:00	Findings:	270 UG/L
Chemical:	BARIUM		
Sample Collected:	05/05/1999 00:00:00	Findings:	69 UG/L
Chemical:	MANGANESE		
Sample Collected:	04/12/2004 00:00:00	Findings:	6.2 MG/L
Chemical:	NITRATE (AS NO3)		
Sample Collected:	09/16/1999 00:00:00	Findings:	54 UG/L
Chemical:	MANGANESE		
Sample Collected:	09/23/1999 00:00:00	Findings:	54 UG/L
Chemical:	MANGANESE		
Sample Collected:	09/30/1999 00:00:00	Findings:	45 UG/L
Chemical:	MANGANESE		
Sample Collected:	10/07/1999 00:00:00	Findings:	50 UG/L
Chemical:	MANGANESE		
Sample Collected:	10/11/1999 00:00:00	Findings:	58 UG/L
Chemical:	MANGANESE		
Sample Collected:	10/18/1999 00:00:00	Findings:	42 UG/L
Chemical:	MANGANESE		
Sample Collected:	10/21/1999 00:00:00	Findings:	45 UG/L
Chemical:	MANGANESE		
Sample Collected:	10/28/1999 00:00:00	Findings:	53 UG/L
Chemical:	MANGANESE		
Sample Collected:	11/03/1999 00:00:00	Findings:	50 UG/L
Chemical:	MANGANESE		
Sample Collected:	03/01/2000 00:00:00	Findings:	65 UG/L
Chemical:	MANGANESE		
Sample Collected:	03/02/2000 00:00:00	Findings:	180 UG/L
Chemical:	MANGANESE		
Sample Collected:	03/09/2000 00:00:00	Findings:	44 UG/L
Chemical:	MANGANESE		
Sample Collected:	06/15/2000 00:00:00	Findings:	45.4 UG/L
Chemical:	MANGANESE		

Sample Collected:	06/22/2000 00:00:00	Findings:	47.3 UG/L
Chemical:	MANGANESE		
Sample Collected:	06/29/2000 00:00:00	Findings:	464 UG/L
Chemical:	IRON		
Sample Collected:	06/29/2000 00:00:00	Findings:	58 UG/L
Chemical:	MANGANESE		
Sample Collected:	07/05/2000 00:00:00	Findings:	190 UG/L
Chemical:	IRON		
Sample Collected:	07/05/2000 00:00:00	Findings:	65 UG/L
Chemical:	MANGANESE		
Sample Collected:	07/06/2000 00:00:00	Findings:	181 UG/L
Chemical:	IRON		
Sample Collected:	06/04/2001 00:00:00	Findings:	700 UG/L
Chemical:	IRON		
Sample Collected:	06/04/2001 00:00:00	Findings:	150 UG/L
Chemical:	MANGANESE		
Sample Collected:	11/05/2001 00:00:00	Findings:	84 UG/L
Chemical:	MANGANESE		
Sample Collected:	12/04/2001 00:00:00	Findings:	70 UG/L
Chemical:	MANGANESE		
Sample Collected:	01/08/2002 00:00:00	Findings:	74 UG/L
Chemical:	MANGANESE		
Sample Collected:	02/05/2002 00:00:00	Findings:	67 UG/L
Chemical:	MANGANESE		
Sample Collected:	03/05/2002 00:00:00	Findings:	4.99 PCI/L
Chemical:	GROSS ALPHA		
Sample Collected:	03/05/2002 00:00:00	Findings:	1.51 PCI/L
Chemical:	GROSS ALPHA COUNTING ERROR		
Sample Collected:	03/05/2002 00:00:00	Findings:	.213 PCI/L
Chemical:	URANIUM COUNTING ERROR		
Sample Collected:	03/05/2002 00:00:00	Findings:	66 UG/L
Chemical:	MANGANESE		
Sample Collected:	04/02/2002 00:00:00	Findings:	110 UG/L
Chemical:	MANGANESE		
Sample Collected:	05/15/2002 00:00:00	Findings:	740 US
Chemical:	SPECIFIC CONDUCTANCE		
Sample Collected:	05/15/2002 00:00:00	Findings:	7.59
Chemical:	PH, LABORATORY		
Sample Collected:	05/15/2002 00:00:00	Findings:	180 MG/L
Chemical:	ALKALINITY (TOTAL) AS CACO3		
Sample Collected:	05/15/2002 00:00:00	Findings:	220 MG/L
Chemical:	BICARBONATE ALKALINITY		
Sample Collected:	05/15/2002 00:00:00	Findings:	280 MG/L
Chemical:	HARDNESS (TOTAL) AS CACO3		

Sample Collected:	05/15/2002 00:00:00	Findings:	82 MG/L
Chemical:	CALCIUM		
Sample Collected:	05/15/2002 00:00:00	Findings:	17 MG/L
Chemical:	MAGNESIUM		
Sample Collected:	05/15/2002 00:00:00	Findings:	43 MG/L
Chemical:	SODIUM		
Sample Collected:	05/15/2002 00:00:00	Findings:	3.4 MG/L
Chemical:	POTASSIUM		
Sample Collected:	05/15/2002 00:00:00	Findings:	51 MG/L
Chemical:	CHLORIDE		
Sample Collected:	05/15/2002 00:00:00	Findings:	.27 MG/L
Chemical:	FLUORIDE (F) (NATURAL-SOURCE)		
Sample Collected:	05/15/2002 00:00:00	Findings:	280 UG/L
Chemical:	BARIUM		
Sample Collected:	05/15/2002 00:00:00	Findings:	59 UG/L
Chemical:	MANGANESE		
Sample Collected:	05/15/2002 00:00:00	Findings:	470 MG/L
Chemical:	TOTAL DISSOLVED SOLIDS		
Sample Collected:	05/15/2002 00:00:00	Findings:	5.2 MG/L
Chemical:	NITRATE (AS NO3)		
Sample Collected:	05/15/2002 00:00:00	Findings:	.15 NTU
Chemical:	TURBIDITY, LABORATORY		
Sample Collected:	05/15/2002 00:00:00	Findings:	12.16
Chemical:	AGGRSSIVE INDEX (CORROSIVITY)		
Sample Collected:	06/03/2002 00:00:00	Findings:	64 UG/L
Chemical:	MANGANESE		
Sample Collected:	07/01/2002 00:00:00	Findings:	66 UG/L
Chemical:	MANGANESE		
Sample Collected:	08/08/2002 00:00:00	Findings:	58 UG/L
Chemical:	MANGANESE		
Sample Collected:	08/08/2002 00:00:00	Findings:	.81 UG/L
Chemical:	TOTAL TRIHALOMETHANES		
Sample Collected:	09/10/2002 00:00:00	Findings:	69 UG/L
Chemical:	MANGANESE		
Sample Collected:	11/06/2002 00:00:00	Findings:	110 UG/L
Chemical:	IRON		
Sample Collected:	11/06/2002 00:00:00	Findings:	93 UG/L
Chemical:	MANGANESE		
Sample Collected:	12/09/2002 00:00:00	Findings:	110 UG/L
Chemical:	IRON		
Sample Collected:	12/09/2002 00:00:00	Findings:	94 UG/L
Chemical:	MANGANESE		
Sample Collected:	03/03/2003 00:00:00	Findings:	80 UG/L
Chemical:	MANGANESE		

Sample Collected:	05/06/2003 00:00:00	Findings:	100 UG/L
Chemical:	MANGANESE		
Sample Collected:	05/06/2003 00:00:00	Findings:	6.1 MG/L
Chemical:	NITRATE (AS NO3)		
Sample Collected:	06/04/2003 00:00:00	Findings:	340 UG/L
Chemical:	IRON		
Sample Collected:	06/04/2003 00:00:00	Findings:	340 UG/L
Chemical:	MANGANESE		
Sample Collected:	08/14/2003 00:00:00	Findings:	68 UG/L
Chemical:	MANGANESE		
Sample Collected:	09/05/2003 00:00:00	Findings:	61 UG/L
Chemical:	MANGANESE		
Sample Collected:	10/06/2003 00:00:00	Findings:	61 UG/L
Chemical:	MANGANESE		
Sample Collected:	10/06/2003 00:00:00	Findings:	4.2 UG/L
Chemical:	PERCHLORATE		
Sample Collected:	10/29/2003 00:00:00	Findings:	20 C
Chemical:	SOURCE TEMPERATURE C		
Sample Collected:	10/29/2003 00:00:00	Findings:	740 US
Chemical:	SPECIFIC CONDUCTANCE		
Sample Collected:	10/29/2003 00:00:00	Findings:	7.7
Chemical:	PH, LABORATORY		
Sample Collected:	10/29/2003 00:00:00	Findings:	180 MG/L
Chemical:	ALKALINITY (TOTAL) AS CACO3		
Sample Collected:	10/29/2003 00:00:00	Findings:	110 MG/L
Chemical:	CALCIUM		
Sample Collected:	10/29/2003 00:00:00	Findings:	1.12
Chemical:	LANGELIER INDEX @ 60 C		
Sample Collected:	10/29/2003 00:00:00	Findings:	.42
Chemical:	LANGELIER INDEX AT SOURCE TEMP.		
Sample Collected:	10/29/2003 00:00:00	Findings:	12.38
Chemical:	AGGRSSIVE INDEX (CORROSIVITY)		
Sample Collected:	11/03/2003 00:00:00	Findings:	620 UG/L
Chemical:	IRON		
Sample Collected:	11/03/2003 00:00:00	Findings:	330 UG/L
Chemical:	MANGANESE		
Sample Collected:	12/01/2003 00:00:00	Findings:	250 UG/L
Chemical:	IRON		
Sample Collected:	12/01/2003 00:00:00	Findings:	140 UG/L
Chemical:	MANGANESE		
Sample Collected:	01/12/2004 00:00:00	Findings:	130 UG/L
Chemical:	IRON		
Sample Collected:	01/12/2004 00:00:00	Findings:	110 UG/L
Chemical:	MANGANESE		

Sample Collected:	02/04/2004 00:00:00	Findings:	350 UG/L
Chemical:	IRON		
Sample Collected:	02/04/2004 00:00:00	Findings:	200 UG/L
Chemical:	MANGANESE		
Sample Collected:	03/01/2004 00:00:00	Findings:	270 UG/L
Chemical:	IRON		
Sample Collected:	03/01/2004 00:00:00	Findings:	200 UG/L
Chemical:	MANGANESE		
Sample Collected:	04/12/2004 00:00:00	Findings:	79 UG/L
Chemical:	MANGANESE		
Sample Collected:	05/10/2004 00:00:00	Findings:	37 UG/L
Chemical:	MANGANESE		
Sample Collected:	06/03/2004 00:00:00	Findings:	85 UG/L
Chemical:	MANGANESE		
Sample Collected:	07/26/2004 00:00:00	Findings:	200 UG/L
Chemical:	IRON		
Sample Collected:	07/26/2004 00:00:00	Findings:	100 UG/L
Chemical:	MANGANESE		
Sample Collected:	08/20/2004 00:00:00	Findings:	160 UG/L
Chemical:	IRON		
Sample Collected:	08/20/2004 00:00:00	Findings:	86 UG/L
Chemical:	MANGANESE		
Sample Collected:	11/04/1999 00:00:00	Findings:	156 UG/L
Chemical:	IRON		
Sample Collected:	11/04/1999 00:00:00	Findings:	43 UG/L
Chemical:	MANGANESE		
Sample Collected:	11/11/1999 00:00:00	Findings:	48 UG/L
Chemical:	MANGANESE		
Sample Collected:	11/18/1999 00:00:00	Findings:	44 UG/L
Chemical:	MANGANESE		
Sample Collected:	11/24/1999 00:00:00	Findings:	47 UG/L
Chemical:	MANGANESE		
Sample Collected:	12/02/1999 00:00:00	Findings:	52 UG/L
Chemical:	MANGANESE		
Sample Collected:	12/09/1999 00:00:00	Findings:	42 UG/L
Chemical:	MANGANESE		
Sample Collected:	12/16/1999 00:00:00	Findings:	57 UG/L
Chemical:	MANGANESE		
Sample Collected:	12/22/1999 00:00:00	Findings:	46.5 UG/L
Chemical:	MANGANESE		
Sample Collected:	12/29/1999 00:00:00	Findings:	41.4 UG/L
Chemical:	MANGANESE		
Sample Collected:	01/04/2000 00:00:00	Findings:	56 UG/L
Chemical:	MANGANESE		

Sample Collected:	01/06/2000 00:00:00	Findings:	54 UG/L
Chemical:	MANGANESE		
Sample Collected:	01/13/2000 00:00:00	Findings:	39.3 UG/L
Chemical:	MANGANESE		
Sample Collected:	01/20/2000 00:00:00	Findings:	42.7 UG/L
Chemical:	MANGANESE		
Sample Collected:	01/27/2000 00:00:00	Findings:	39 UG/L
Chemical:	MANGANESE		
Sample Collected:	02/01/2000 00:00:00	Findings:	62 UG/L
Chemical:	MANGANESE		
Sample Collected:	02/03/2000 00:00:00	Findings:	131 UG/L
Chemical:	IRON		
Sample Collected:	02/03/2000 00:00:00	Findings:	64.8 UG/L
Chemical:	MANGANESE		
Sample Collected:	02/10/2000 00:00:00	Findings:	60.1 UG/L
Chemical:	MANGANESE		
Sample Collected:	02/17/2000 00:00:00	Findings:	109 UG/L
Chemical:	IRON		
Sample Collected:	02/17/2000 00:00:00	Findings:	56.7 UG/L
Chemical:	MANGANESE		
Sample Collected:	03/16/2000 00:00:00	Findings:	36.6 UG/L
Chemical:	MANGANESE		
Sample Collected:	03/23/2000 00:00:00	Findings:	113 UG/L
Chemical:	IRON		
Sample Collected:	03/27/2000 00:00:00	Findings:	17 PCI/L
Chemical:	RADON 222 COUNTING ERROR		
Sample Collected:	03/27/2000 00:00:00	Findings:	330 PCI/L
Chemical:	RADON 222		
Sample Collected:	03/27/2000 00:00:00	Findings:	2.29 UG/L
Chemical:	ARSENIC		
Sample Collected:	03/30/2000 00:00:00	Findings:	55.3 UG/L
Chemical:	MANGANESE		
Sample Collected:	04/04/2000 00:00:00	Findings:	63 UG/L
Chemical:	MANGANESE		
Sample Collected:	04/13/2000 00:00:00	Findings:	57 UG/L
Chemical:	MANGANESE		
Sample Collected:	04/20/2000 00:00:00	Findings:	49 UG/L
Chemical:	MANGANESE		
Sample Collected:	04/27/2000 00:00:00	Findings:	51.1 UG/L
Chemical:	MANGANESE		
Sample Collected:	05/02/2000 00:00:00	Findings:	26 PCI/L
Chemical:	RADON 222 COUNTING ERROR		
Sample Collected:	05/02/2000 00:00:00	Findings:	283 PCI/L
Chemical:	RADON 222		

Sample Collected:	05/02/2000 00:00:00	Findings:	52 UG/L
Chemical:	MANGANESE		
Sample Collected:	05/02/2000 00:00:00	Findings:	4.1 MG/L
Chemical:	NITRATE (AS NO3)		
Sample Collected:	05/11/2000 00:00:00	Findings:	51 UG/L
Chemical:	MANGANESE		
Sample Collected:	05/18/2000 00:00:00	Findings:	55 UG/L
Chemical:	MANGANESE		
Sample Collected:	05/25/2000 00:00:00	Findings:	50 UG/L
Chemical:	MANGANESE		
Sample Collected:	06/01/2000 00:00:00	Findings:	59 UG/L
Chemical:	MANGANESE		
Sample Collected:	06/05/2000 00:00:00	Findings:	63 UG/L
Chemical:	MANGANESE		
Sample Collected:	06/08/2000 00:00:00	Findings:	55 UG/L
Chemical:	MANGANESE		
Sample Collected:	07/06/2000 00:00:00	Findings:	76 UG/L
Chemical:	MANGANESE		
Sample Collected:	07/13/2000 00:00:00	Findings:	40 UG/L
Chemical:	MANGANESE		
Sample Collected:	07/20/2000 00:00:00	Findings:	48 UG/L
Chemical:	MANGANESE		
Sample Collected:	08/01/2000 00:00:00	Findings:	23 PCI/L
Chemical:	RADON 222 COUNTING ERROR		
Sample Collected:	08/01/2000 00:00:00	Findings:	296 PCI/L
Chemical:	RADON 222		
Sample Collected:	08/01/2000 00:00:00	Findings:	57 UG/L
Chemical:	MANGANESE		
Sample Collected:	08/01/2000 00:00:00	Findings:	1.1 UG/L
Chemical:	TETRACHLOROETHYLENE		
Sample Collected:	08/01/2000 00:00:00	Findings:	1.1 UG/L
Chemical:	TRICHLOROETHYLENE		
Sample Collected:	08/03/2000 00:00:00	Findings:	50 UG/L
Chemical:	MANGANESE		
Sample Collected:	08/10/2000 00:00:00	Findings:	56 UG/L
Chemical:	MANGANESE		
Sample Collected:	08/17/2000 00:00:00	Findings:	63 UG/L
Chemical:	MANGANESE		
Sample Collected:	08/24/2000 00:00:00	Findings:	47.5 UG/L
Chemical:	MANGANESE		
Sample Collected:	08/31/2000 00:00:00	Findings:	55 UG/L
Chemical:	MANGANESE		
Sample Collected:	09/05/2000 00:00:00	Findings:	60 UG/L
Chemical:	MANGANESE		

Sample Collected:	09/07/2000 00:00:00	Findings:	40 UG/L
Chemical:	MANGANESE		
Sample Collected:	11/15/2000 00:00:00	Findings:	19 PCI/L
Chemical:	RADON 222 COUNTING ERROR		
Sample Collected:	11/15/2000 00:00:00	Findings:	224 PCI/L
Chemical:	RADON 222		
Sample Collected:	11/15/2000 00:00:00	Findings:	97 UG/L
Chemical:	MANGANESE		
Sample Collected:	12/06/2000 00:00:00	Findings:	71 UG/L
Chemical:	MANGANESE		
Sample Collected:	01/22/2001 00:00:00	Findings:	140 UG/L
Chemical:	IRON		
Sample Collected:	01/22/2001 00:00:00	Findings:	110 UG/L
Chemical:	MANGANESE		
Sample Collected:	02/20/2001 00:00:00	Findings:	180 UG/L
Chemical:	IRON		
Sample Collected:	02/20/2001 00:00:00	Findings:	97 UG/L
Chemical:	MANGANESE		
Sample Collected:	03/13/2001 00:00:00	Findings:	330 UG/L
Chemical:	IRON		
Sample Collected:	03/13/2001 00:00:00	Findings:	120 UG/L
Chemical:	MANGANESE		
Sample Collected:	04/09/2001 00:00:00	Findings:	280 UG/L
Chemical:	IRON		
Sample Collected:	04/09/2001 00:00:00	Findings:	96 UG/L
Chemical:	MANGANESE		
Sample Collected:	05/02/2001 00:00:00	Findings:	.64 PCI/L
Chemical:	GROSS ALPHA COUNTING ERROR		
Sample Collected:	05/02/2001 00:00:00	Findings:	120 UG/L
Chemical:	IRON		
Sample Collected:	05/02/2001 00:00:00	Findings:	72 UG/L
Chemical:	MANGANESE		
Sample Collected:	05/02/2001 00:00:00	Findings:	5.4 MG/L
Chemical:	NITRATE (AS NO3)		
Sample Collected:	07/20/2001 00:00:00	Findings:	78 UG/L
Chemical:	MANGANESE		
Sample Collected:	08/06/2001 00:00:00	Findings:	3.88 PCI/L
Chemical:	GROSS ALPHA		
Sample Collected:	08/06/2001 00:00:00	Findings:	1.54 PCI/L
Chemical:	GROSS ALPHA COUNTING ERROR		
Sample Collected:	08/06/2001 00:00:00	Findings:	74 UG/L
Chemical:	MANGANESE		
Sample Collected:	09/05/2001 00:00:00	Findings:	74 UG/L
Chemical:	MANGANESE		

Sample Collected:	10/01/2001 00:00:00	Findings:	.821 PCI/L
Chemical:	GROSS ALPHA COUNTING ERROR		
Sample Collected:	10/01/2001 00:00:00	Findings:	87 UG/L
Chemical:	MANGANESE		
Sample Collected:	05/19/2005 00:00:00	Findings:	.12 NTU
Chemical:	TURBIDITY, LABORATORY		
Sample Collected:	05/19/2005 00:00:00	Findings:	1200 UG/L
Chemical:	NITRATE NITROGEN (NO3-N)		
Sample Collected:	05/19/2005 00:00:00	Findings:	.31 MG/L
Chemical:	FLUORIDE (F) (NATURAL-SOURCE)		
Sample Collected:	05/19/2005 00:00:00	Findings:	320 UG/L
Chemical:	BARIUM		
Sample Collected:	05/19/2005 00:00:00	Findings:	62 UG/L
Chemical:	MANGANESE		
Sample Collected:	05/19/2005 00:00:00	Findings:	5.5 MG/L
Chemical:	NITRATE (AS NO3)		
Sample Collected:	05/19/2005 00:00:00	Findings:	1400 UG/L
Chemical:	NITRATE + NITRITE (AS N)		
Sample Collected:	06/09/2005 00:00:00	Findings:	200 UG/L
Chemical:	IRON		
Sample Collected:	06/09/2005 00:00:00	Findings:	140 UG/L
Chemical:	MANGANESE		
Sample Collected:	06/22/2005 00:00:00	Findings:	750 US
Chemical:	SPECIFIC CONDUCTANCE		
Sample Collected:	06/22/2005 00:00:00	Findings:	7.29
Chemical:	PH, LABORATORY		
Sample Collected:	06/22/2005 00:00:00	Findings:	170 MG/L
Chemical:	ALKALINITY (TOTAL) AS CACO3		
Sample Collected:	06/22/2005 00:00:00	Findings:	170 MG/L
Chemical:	BICARBONATE ALKALINITY		
Sample Collected:	06/22/2005 00:00:00	Findings:	260 MG/L
Chemical:	HARDNESS (TOTAL) AS CACO3		
Sample Collected:	06/22/2005 00:00:00	Findings:	79 MG/L
Chemical:	CALCIUM		
Sample Collected:	06/22/2005 00:00:00	Findings:	16 MG/L
Chemical:	MAGNESIUM		
Sample Collected:	06/22/2005 00:00:00	Findings:	41 MG/L
Chemical:	SODIUM		
Sample Collected:	06/22/2005 00:00:00	Findings:	2.7 MG/L
Chemical:	POTASSIUM		
Sample Collected:	06/22/2005 00:00:00	Findings:	51 MG/L
Chemical:	CHLORIDE		
Sample Collected:	06/22/2005 00:00:00	Findings:	.34 MG/L
Chemical:	FLUORIDE (F) (NATURAL-SOURCE)		

Sample Collected:	06/22/2005 00:00:00	Findings:	130 UG/L
Chemical:	IRON		
Sample Collected:	06/22/2005 00:00:00	Findings:	93 UG/L
Chemical:	MANGANESE		
Sample Collected:	06/22/2005 00:00:00	Findings:	500 MG/L
Chemical:	TOTAL DISSOLVED SOLIDS		
Sample Collected:	06/22/2005 00:00:00	Findings:	5.3 MG/L
Chemical:	NITRATE (AS NO3)		
Sample Collected:	06/22/2005 00:00:00	Findings:	12
Chemical:	AGGRSSIVE INDEX (CORROSIVITY)		
Sample Collected:	07/07/2005 00:00:00	Findings:	640 UG/L
Chemical:	IRON		
Sample Collected:	07/07/2005 00:00:00	Findings:	120 UG/L
Chemical:	MANGANESE		
Sample Collected:	08/11/2005 00:00:00	Findings:	64 UG/L
Chemical:	MANGANESE		
Sample Collected:	09/08/2005 00:00:00	Findings:	240 UG/L
Chemical:	IRON		
Sample Collected:	09/08/2005 00:00:00	Findings:	180 UG/L
Chemical:	MANGANESE		
Sample Collected:	10/13/2005 00:00:00	Findings:	780 UG/L
Chemical:	IRON		
Sample Collected:	10/13/2005 00:00:00	Findings:	440 UG/L
Chemical:	MANGANESE		
Sample Collected:	11/10/2005 00:00:00	Findings:	180 UG/L
Chemical:	IRON		
Sample Collected:	11/10/2005 00:00:00	Findings:	160 UG/L
Chemical:	MANGANESE		
Sample Collected:	12/08/2005 00:00:00	Findings:	180 UG/L
Chemical:	IRON		
Sample Collected:	12/08/2005 00:00:00	Findings:	130 UG/L
Chemical:	MANGANESE		
Sample Collected:	01/12/2006 00:00:00	Findings:	120 UG/L
Chemical:	IRON		
Sample Collected:	01/12/2006 00:00:00	Findings:	110 UG/L
Chemical:	MANGANESE		
Sample Collected:	02/09/2006 00:00:00	Findings:	86 UG/L
Chemical:	MANGANESE		
Sample Collected:	03/09/2006 00:00:00	Findings:	80 UG/L
Chemical:	MANGANESE		
Sample Collected:	04/06/2006 00:00:00	Findings:	47 UG/L
Chemical:	MANGANESE		
Sample Collected:	05/11/2006 00:00:00	Findings:	680 US
Chemical:	SPECIFIC CONDUCTANCE		

Sample Collected:	05/11/2006 00:00:00	Findings:	7.7
Chemical:	PH, LABORATORY		
Sample Collected:	05/11/2006 00:00:00	Findings:	170 MG/L
Chemical:	ALKALINITY (TOTAL) AS CACO3		
Sample Collected:	05/11/2006 00:00:00	Findings:	170 MG/L
Chemical:	BICARBONATE ALKALINITY		
Sample Collected:	05/11/2006 00:00:00	Findings:	1600 UG/L
Chemical:	NITRATE NITROGEN (NO3-N)		
Sample Collected:	05/11/2006 00:00:00	Findings:	230 MG/L
Chemical:	HARDNESS (TOTAL) AS CACO3		
Sample Collected:	05/11/2006 00:00:00	Findings:	69 MG/L
Chemical:	CALCIUM		
Sample Collected:	05/11/2006 00:00:00	Findings:	14 MG/L
Chemical:	MAGNESIUM		
Sample Collected:	05/11/2006 00:00:00	Findings:	46 MG/L
Chemical:	SODIUM		
Sample Collected:	05/11/2006 00:00:00	Findings:	2.8 MG/L
Chemical:	POTASSIUM		
Sample Collected:	05/11/2006 00:00:00	Findings:	44 MG/L
Chemical:	CHLORIDE		
Sample Collected:	05/11/2006 00:00:00	Findings:	.39 MG/L
Chemical:	FLUORIDE (F) (NATURAL-SOURCE)		
Sample Collected:	05/11/2006 00:00:00	Findings:	2.2 UG/L
Chemical:	ARSENIC		
Sample Collected:	05/11/2006 00:00:00	Findings:	390 MG/L
Chemical:	TOTAL DISSOLVED SOLIDS		
Sample Collected:	05/11/2006 00:00:00	Findings:	7.3 MG/L
Chemical:	NITRATE (AS NO3)		
Sample Collected:	05/11/2006 00:00:00	Findings:	12
Chemical:	AGGRSSIVE INDEX (CORROSIVITY)		
Sample Collected:	05/11/2006 00:00:00	Findings:	1600 UG/L
Chemical:	NITRATE + NITRITE (AS N)		
Sample Collected:	05/11/2006 00:00:00	Findings:	3.4 UG/L
Chemical:	TERT-BUTYL ALCOHOL		
Sample Collected:	06/01/2006 00:00:00	Findings:	92 UG/L
Chemical:	MANGANESE		
Sample Collected:	07/20/2006 00:00:00	Findings:	100 UG/L
Chemical:	MANGANESE		
Sample Collected:	09/28/2006 00:00:00	Findings:	250 UG/L
Chemical:	IRON		
Sample Collected:	09/28/2006 00:00:00	Findings:	220 UG/L
Chemical:	MANGANESE		
Sample Collected:	10/18/2006 00:00:00	Findings:	90 UG/L
Chemical:	MANGANESE		

Sample Collected:	02/10/2005 00:00:00	Findings:	180 UG/L
Chemical:	IRON		
Sample Collected:	03/03/2005 00:00:00	Findings:	88 UG/L
Chemical:	MANGANESE		
Sample Collected:	04/25/2005 00:00:00	Findings:	130 UG/L
Chemical:	IRON		
Sample Collected:	04/25/2005 00:00:00	Findings:	110 UG/L
Chemical:	MANGANESE		
Sample Collected:	05/19/2005 00:00:00	Findings:	1.55 PCI/L
Chemical:	RADIUM 228		
Sample Collected:	05/19/2005 00:00:00	Findings:	.575 PCI/L
Chemical:	RADIUM 228 COUNTING ERROR		

28
South
1/4 - 1/2 Mile
Lower

AQUIFLOW **69674**

Site ID:	I-15336
Groundwater Flow:	Not Reported
Shallow Water Depth:	Not Reported
Deep Water Depth:	Not Reported
Average Water Depth:	26
Date:	01/29/1993

29
East
1/4 - 1/2 Mile
Higher

CA WELLS **2889**

Water System Information:

Prime Station Code:	02S/12W-31Q03 S	User ID:	4TH
FRDS Number:	1910152014	County:	Los Angeles
District Number:	07	Station Type:	WELL/AMBNT/MUN/INTAKE
Water Type:	Well/Groundwater	Well Status:	Active Untreated
Source Lat/Long:	335650.0 1181010.0	Precision:	1,000 Feet (10 Seconds)
Source Name:	WELL 24		
System Number:	1910152		
System Name:	SOUTH GATE-CITY, WATER DEPT.		
Organization That Operates System:	8650 CALIFORNIA AVE. SOUTH GATE, CA 90280		
Pop Served:	82550	Connections:	14719
Area Served:	SOUTH GATE		
Sample Collected:	08/08/2002 00:00:00	Findings:	173 PCI/L
Chemical:	RADON 222		
Sample Collected:	05/05/1999 00:00:00	Findings:	.62 UG/L
Chemical:	TRICHLOROETHYLENE		
Sample Collected:	05/05/1999 00:00:00	Findings:	7.3 MG/L
Chemical:	NITRATE (AS NO3)		
Sample Collected:	12/03/2001 00:00:00	Findings:	1.12 PCI/L
Chemical:	GROSS ALPHA COUNTING ERROR		

Sample Collected:	12/04/2001 00:00:00	Findings:	1.12 PCI/L
Chemical:	GROSS ALPHA COUNTING ERROR		
Sample Collected:	12/04/2001 00:00:00	Findings:	24 PCI/L
Chemical:	RADON 222 COUNTING ERROR		
Sample Collected:	12/04/2001 00:00:00	Findings:	225 PCI/L
Chemical:	RADON 222		
Sample Collected:	12/04/2001 00:00:00	Findings:	3 UNITS
Chemical:	COLOR		
Sample Collected:	12/04/2001 00:00:00	Findings:	610 US
Chemical:	SPECIFIC CONDUCTANCE		
Sample Collected:	12/04/2001 00:00:00	Findings:	7.16
Chemical:	PH, LABORATORY		
Sample Collected:	12/04/2001 00:00:00	Findings:	180 MG/L
Chemical:	ALKALINITY (TOTAL) AS CACO3		
Sample Collected:	12/04/2001 00:00:00	Findings:	220 MG/L
Chemical:	BICARBONATE ALKALINITY		
Sample Collected:	12/04/2001 00:00:00	Findings:	210 MG/L
Chemical:	HARDNESS (TOTAL) AS CACO3		
Sample Collected:	12/04/2001 00:00:00	Findings:	58 MG/L
Chemical:	CALCIUM		
Sample Collected:	12/04/2001 00:00:00	Findings:	15 MG/L
Chemical:	MAGNESIUM		
Sample Collected:	12/04/2001 00:00:00	Findings:	43 MG/L
Chemical:	SODIUM		
Sample Collected:	12/04/2001 00:00:00	Findings:	3 MG/L
Chemical:	POTASSIUM		
Sample Collected:	12/04/2001 00:00:00	Findings:	40 MG/L
Chemical:	CHLORIDE		
Sample Collected:	12/04/2001 00:00:00	Findings:	.45 MG/L
Chemical:	FLUORIDE (F) (NATURAL-SOURCE)		
Sample Collected:	12/04/2001 00:00:00	Findings:	4.5 UG/L
Chemical:	ARSENIC		
Sample Collected:	12/04/2001 00:00:00	Findings:	120 UG/L
Chemical:	BORON		
Sample Collected:	12/04/2001 00:00:00	Findings:	170 UG/L
Chemical:	IRON		
Sample Collected:	12/04/2001 00:00:00	Findings:	28 UG/L
Chemical:	MANGANESE		
Sample Collected:	12/04/2001 00:00:00	Findings:	.56 UG/L
Chemical:	TETRACHLOROETHYLENE		
Sample Collected:	12/04/2001 00:00:00	Findings:	380 MG/L
Chemical:	TOTAL DISSOLVED SOLIDS		
Sample Collected:	12/04/2001 00:00:00	Findings:	6 MG/L
Chemical:	NITRATE (AS NO3)		

Sample Collected:	12/04/2001 00:00:00	Findings:	.72 NTU
Chemical:	TURBIDITY, LABORATORY		
Sample Collected:	12/04/2001 00:00:00	Findings:	.96 UG/L
Chemical:	TOTAL TRIHALOMETHANES		
Sample Collected:	12/04/2001 00:00:00	Findings:	11.57
Chemical:	AGGRSSIVE INDEX (CORROSIVITY)		
Sample Collected:	03/05/2002 00:00:00	Findings:	1.51 PCI/L
Chemical:	GROSS ALPHA COUNTING ERROR		
Sample Collected:	03/05/2002 00:00:00	Findings:	17 PCI/L
Chemical:	RADON 222 COUNTING ERROR		
Sample Collected:	03/05/2002 00:00:00	Findings:	150 PCI/L
Chemical:	RADON 222		
Sample Collected:	03/05/2002 00:00:00	Findings:	130 UG/L
Chemical:	BORON		
Sample Collected:	03/05/2002 00:00:00	Findings:	3.3 UG/L
Chemical:	VANADIUM		
Sample Collected:	05/15/2002 00:00:00	Findings:	3.25 PCI/L
Chemical:	GROSS ALPHA		
Sample Collected:	05/15/2002 00:00:00	Findings:	1.52 PCI/L
Chemical:	GROSS ALPHA COUNTING ERROR		
Sample Collected:	05/15/2002 00:00:00	Findings:	23 PCI/L
Chemical:	RADON 222 COUNTING ERROR		
Sample Collected:	05/15/2002 00:00:00	Findings:	223 PCI/L
Chemical:	RADON 222		
Sample Collected:	08/08/2002 00:00:00	Findings:	1.38 PCI/L
Chemical:	GROSS ALPHA COUNTING ERROR		
Sample Collected:	08/08/2002 00:00:00	Findings:	17 PCI/L
Chemical:	RADON 222 COUNTING ERROR		
Sample Collected:	08/08/2002 00:00:00	Findings:	.63 UG/L
Chemical:	TOTAL TRIHALOMETHANES		
Sample Collected:	10/21/2002 00:00:00	Findings:	4.01 PCI/L
Chemical:	GROSS ALPHA		
Sample Collected:	10/21/2002 00:00:00	Findings:	1.75 PCI/L
Chemical:	GROSS ALPHA COUNTING ERROR		
Sample Collected:	10/21/2002 00:00:00	Findings:	1.34 PCI/L
Chemical:	URANIUM (PCI/L)		
Sample Collected:	10/21/2002 00:00:00	Findings:	.444 PCI/L
Chemical:	URANIUM COUNTING ERROR		
Sample Collected:	10/21/2002 00:00:00	Findings:	.53 UG/L
Chemical:	TETRACHLOROETHYLENE		
Sample Collected:	10/21/2002 00:00:00	Findings:	7.2 MG/L
Chemical:	NITRATE (AS NO3)		
Sample Collected:	10/29/2003 00:00:00	Findings:	20 C
Chemical:	SOURCE TEMPERATURE C		

Sample Collected:	10/29/2003 00:00:00	Findings:	630 US
Chemical:	SPECIFIC CONDUCTANCE		
Sample Collected:	10/29/2003 00:00:00	Findings:	7.6
Chemical:	PH, LABORATORY		
Sample Collected:	10/29/2003 00:00:00	Findings:	160 MG/L
Chemical:	ALKALINITY (TOTAL) AS CACO3		
Sample Collected:	10/29/2003 00:00:00	Findings:	70 MG/L
Chemical:	CALCIUM		
Sample Collected:	10/29/2003 00:00:00	Findings:	.81
Chemical:	LANGELIER INDEX @ 60 C		
Sample Collected:	10/29/2003 00:00:00	Findings:	.11
Chemical:	LANGELIER INDEX AT SOURCE TEMP.		
Sample Collected:	10/29/2003 00:00:00	Findings:	12.06
Chemical:	AGGRSSIVE INDEX (CORROSIVITY)		
Sample Collected:	11/03/2003 00:00:00	Findings:	7.2 MG/L
Chemical:	NITRATE (AS NO3)		
Sample Collected:	02/04/2004 00:00:00	Findings:	.78 UG/L
Chemical:	TRICHLOROETHYLENE		
Sample Collected:	10/15/2004 00:00:00	Findings:	630 US
Chemical:	SPECIFIC CONDUCTANCE		
Sample Collected:	10/15/2004 00:00:00	Findings:	7.91
Chemical:	PH, LABORATORY		
Sample Collected:	10/15/2004 00:00:00	Findings:	160 MG/L
Chemical:	ALKALINITY (TOTAL) AS CACO3		
Sample Collected:	10/15/2004 00:00:00	Findings:	190 MG/L
Chemical:	BICARBONATE ALKALINITY		
Sample Collected:	10/15/2004 00:00:00	Findings:	220 MG/L
Chemical:	HARDNESS (TOTAL) AS CACO3		
Sample Collected:	10/15/2004 00:00:00	Findings:	64 MG/L
Chemical:	CALCIUM		
Sample Collected:	10/15/2004 00:00:00	Findings:	14 MG/L
Chemical:	MAGNESIUM		
Sample Collected:	10/15/2004 00:00:00	Findings:	52 MG/L
Chemical:	SODIUM		
Sample Collected:	10/15/2004 00:00:00	Findings:	1.9 MG/L
Chemical:	POTASSIUM		
Sample Collected:	10/15/2004 00:00:00	Findings:	44 MG/L
Chemical:	CHLORIDE		
Sample Collected:	10/15/2004 00:00:00	Findings:	.34 MG/L
Chemical:	FLUORIDE (F) (NATURAL-SOURCE)		
Sample Collected:	10/15/2004 00:00:00	Findings:	2.4 UG/L
Chemical:	ARSENIC		
Sample Collected:	10/15/2004 00:00:00	Findings:	130 UG/L
Chemical:	BARIUM		

Sample Collected:	10/15/2004 00:00:00	Findings:	.59 UG/L
Chemical:	TRICHLOROETHYLENE		
Sample Collected:	10/15/2004 00:00:00	Findings:	420 MG/L
Chemical:	TOTAL DISSOLVED SOLIDS		
Sample Collected:	10/15/2004 00:00:00	Findings:	8.2 MG/L
Chemical:	NITRATE (AS NO3)		
Sample Collected:	10/15/2004 00:00:00	Findings:	12.3
Chemical:	AGGRSSIVE INDEX (CORROSIVITY)		
Sample Collected:	02/03/1999 00:00:00	Findings:	.58 UG/L
Chemical:	TRICHLOROETHYLENE		
Sample Collected:	10/18/2004 00:00:00	Findings:	45 MG/L
Chemical:	CHLORIDE		
Sample Collected:	10/18/2004 00:00:00	Findings:	.34 MG/L
Chemical:	FLUORIDE (F) (NATURAL-SOURCE)		
Sample Collected:	10/18/2004 00:00:00	Findings:	8.2 MG/L
Chemical:	NITRATE (AS NO3)		
Sample Collected:	02/10/2005 00:00:00	Findings:	1 UG/L
Chemical:	TRICHLOROETHYLENE		
Sample Collected:	05/19/2005 00:00:00	Findings:	1.39 PCI/L
Chemical:	RADIUM 228		
Sample Collected:	05/19/2005 00:00:00	Findings:	.631 PCI/L
Chemical:	RADIUM 228 COUNTING ERROR		
Sample Collected:	05/19/2005 00:00:00	Findings:	.91 UG/L
Chemical:	TRICHLOROETHYLENE		
Sample Collected:	08/11/2005 00:00:00	Findings:	1.2 UG/L
Chemical:	TRICHLOROETHYLENE		
Sample Collected:	11/10/2005 00:00:00	Findings:	1.2 UG/L
Chemical:	TRICHLOROETHYLENE		
Sample Collected:	11/10/2005 00:00:00	Findings:	7.8 MG/L
Chemical:	NITRATE (AS NO3)		
Sample Collected:	02/09/2006 00:00:00	Findings:	1.1 UG/L
Chemical:	TRICHLOROETHYLENE		
Sample Collected:	05/11/2006 00:00:00	Findings:	1.2 UG/L
Chemical:	TRICHLOROETHYLENE		
Sample Collected:	05/11/2006 00:00:00	Findings:	2.9 UG/L
Chemical:	TERT-BUTYL ALCOHOL		
Sample Collected:	06/28/2006 00:00:00	Findings:	1.2 UG/L
Chemical:	TRICHLOROETHYLENE		

30
NNW
1/2 - 1 Mile
Higher

FED USGS **USGS3156395**

Agency cd:	USGS	Site no:	335710118105101
Site name:	002S012W31M002S		
Latitude:	335710		
Longitude:	1181051	Dec lat:	33.95279234
Dec lon:	-118.18173732	Coor meth:	M
Coor accr:	S	Latlong datum:	NAD27
Dec latlong datum:	NAD83	District:	06
State:	06	County:	037
Country:	US	Land net:	Not Reported
Location map:	SOUTH GATE	Map scale:	24000
Altitude:	Not Reported		
Altitude method:	Not Reported		
Altitude accuracy:	Not Reported		
Altitude datum:	Not Reported		
Hydrologic:	Los Angeles. California. Area = 819 sq.mi.		
Topographic:	Not Reported		
Site type:	Ground-water other than Spring	Date construction:	Not Reported
Date inventoried:	Not Reported	Mean greenwich time offset:	PST
Local standard time flag:	Y		
Type of ground water site:	Single well, other than collector or Ranney type		
Aquifer Type:	Not Reported		
Aquifer:	Not Reported		
Well depth:	600	Hole depth:	883
Source of depth data:	Not Reported		
Project number:	9479335800		
Real time data flag:	0	Daily flow data begin date:	0000-00-00
Daily flow data end date:	0000-00-00	Daily flow data count:	0
Peak flow data begin date:	0000-00-00	Peak flow data end date:	0000-00-00
Peak flow data count:	0	Water quality data begin date:	2001-05-17
Water quality data end date:	2001-05-17	Water quality data count:	1
Ground water data begin date:	0000-00-00	Ground water data end date:	0000-00-00
Ground water data count:	0		

Ground-water levels, Number of Measurements: 0

31
ENE **CA WELLS** **2888**
1/2 - 1 Mile
Higher

Water System Information:

Prime Station Code:	02S/12W-31Q02 S	User ID:	4TH
FRDS Number:	1910152015	County:	Los Angeles
District Number:	07	Station Type:	WELL/AMBNT/MUN/INTAKE
Water Type:	Well/Groundwater	Well Status:	Active Untreated
Source Lat/Long:	335657.0 1181010.0	Precision:	1,000 Feet (10 Seconds)
Source Name:	WELL 25		
System Number:	1910152		
System Name:	SOUTH GATE-CITY, WATER DEPT.		
Organization That Operates System:			
	8650 CALIFORNIA AVE.		
	SOUTH GATE, CA 90280		
Pop Served:	82550	Connections:	14719
Area Served:	SOUTH GATE		

Sample Collected:	08/08/2002 00:00:00	Findings:	.72 UG/L
Chemical:	TETRACHLOROETHYLENE		
Sample Collected:	08/08/2002 00:00:00	Findings:	1.1 UG/L
Chemical:	TRICHLOROETHYLENE		
Sample Collected:	08/08/2002 00:00:00	Findings:	7.3 MG/L
Chemical:	NITRATE (AS NO3)		
Sample Collected:	08/08/2002 00:00:00	Findings:	.63 UG/L
Chemical:	TOTAL TRIHALOMETHANES		
Sample Collected:	08/01/2000 00:00:00	Findings:	13 MG/L
Chemical:	MAGNESIUM		
Sample Collected:	08/01/2000 00:00:00	Findings:	43 MG/L
Chemical:	SODIUM		
Sample Collected:	08/01/2000 00:00:00	Findings:	3.3 MG/L
Chemical:	POTASSIUM		
Sample Collected:	08/01/2000 00:00:00	Findings:	44 MG/L
Chemical:	CHLORIDE		
Sample Collected:	10/21/2002 00:00:00	Findings:	.8 UG/L
Chemical:	TETRACHLOROETHYLENE		
Sample Collected:	05/05/1999 00:00:00	Findings:	.82 UG/L
Chemical:	TRICHLOROETHYLENE		
Sample Collected:	09/15/1999 00:00:00	Findings:	.89 UG/L
Chemical:	TETRACHLOROETHYLENE		
Sample Collected:	09/15/1999 00:00:00	Findings:	.87 UG/L
Chemical:	TRICHLOROETHYLENE		
Sample Collected:	09/15/1999 00:00:00	Findings:	6.9 MG/L
Chemical:	NITRATE (AS NO3)		
Sample Collected:	10/11/1999 00:00:00	Findings:	.8 UG/L
Chemical:	TETRACHLOROETHYLENE		
Sample Collected:	10/11/1999 00:00:00	Findings:	.68 UG/L
Chemical:	TRICHLOROETHYLENE		
Sample Collected:	02/01/2000 00:00:00	Findings:	1 UG/L
Chemical:	TETRACHLOROETHYLENE		
Sample Collected:	02/01/2000 00:00:00	Findings:	1 UG/L
Chemical:	TRICHLOROETHYLENE		
Sample Collected:	03/27/2000 00:00:00	Findings:	16 PCI/L
Chemical:	RADON 222 COUNTING ERROR		
Sample Collected:	03/27/2000 00:00:00	Findings:	256 PCI/L
Chemical:	RADON 222		
Sample Collected:	03/27/2000 00:00:00	Findings:	3.08 UG/L
Chemical:	ARSENIC		
Sample Collected:	05/02/2000 00:00:00	Findings:	24 PCI/L
Chemical:	RADON 222 COUNTING ERROR		
Sample Collected:	05/02/2000 00:00:00	Findings:	263 PCI/L
Chemical:	RADON 222		

Sample Collected:	08/01/2000 00:00:00	Findings:	20 PCI/L
Chemical:	RADON 222 COUNTING ERROR		
Sample Collected:	08/01/2000 00:00:00	Findings:	251 PCI/L
Chemical:	RADON 222		
Sample Collected:	08/01/2000 00:00:00	Findings:	660 US
Chemical:	SPECIFIC CONDUCTANCE		
Sample Collected:	08/01/2000 00:00:00	Findings:	7.67
Chemical:	PH, LABORATORY		
Sample Collected:	08/01/2000 00:00:00	Findings:	160 MG/L
Chemical:	ALKALINITY (TOTAL) AS CACO3		
Sample Collected:	08/01/2000 00:00:00	Findings:	190 MG/L
Chemical:	BICARBONATE ALKALINITY		
Sample Collected:	08/01/2000 00:00:00	Findings:	220 MG/L
Chemical:	HARDNESS (TOTAL) AS CACO3		
Sample Collected:	08/01/2000 00:00:00	Findings:	66 MG/L
Chemical:	CALCIUM		
Sample Collected:	08/01/2000 00:00:00	Findings:	.45 MG/L
Chemical:	FLUORIDE (F) (NATURAL-SOURCE)		
Sample Collected:	08/01/2000 00:00:00	Findings:	2.5 UG/L
Chemical:	ARSENIC		
Sample Collected:	08/01/2000 00:00:00	Findings:	110 UG/L
Chemical:	BARIUM		
Sample Collected:	08/01/2000 00:00:00	Findings:	.57 UG/L
Chemical:	TETRACHLOROETHYLENE		
Sample Collected:	08/01/2000 00:00:00	Findings:	.58 UG/L
Chemical:	TRICHLOROETHYLENE		
Sample Collected:	08/01/2000 00:00:00	Findings:	400 MG/L
Chemical:	TOTAL DISSOLVED SOLIDS		
Sample Collected:	08/01/2000 00:00:00	Findings:	7.3 MG/L
Chemical:	NITRATE (AS NO3)		
Sample Collected:	09/21/2000 00:00:00	Findings:	647 US
Chemical:	SPECIFIC CONDUCTANCE		
Sample Collected:	09/21/2000 00:00:00	Findings:	8
Chemical:	PH, LABORATORY		
Sample Collected:	09/21/2000 00:00:00	Findings:	164 MG/L
Chemical:	ALKALINITY (TOTAL) AS CACO3		
Sample Collected:	09/21/2000 00:00:00	Findings:	64 MG/L
Chemical:	CALCIUM		
Sample Collected:	11/15/2000 00:00:00	Findings:	21 PCI/L
Chemical:	RADON 222 COUNTING ERROR		
Sample Collected:	11/15/2000 00:00:00	Findings:	220 PCI/L
Chemical:	RADON 222		
Sample Collected:	11/22/2000 00:00:00	Findings:	.68 UG/L
Chemical:	TETRACHLOROETHYLENE		

Sample Collected:	11/22/2000 00:00:00	Findings:	.62 UG/L
Chemical:	TRICHLOROETHYLENE		
Sample Collected:	01/22/2001 00:00:00	Findings:	.89 UG/L
Chemical:	TETRACHLOROETHYLENE		
Sample Collected:	01/22/2001 00:00:00	Findings:	.91 UG/L
Chemical:	TRICHLOROETHYLENE		
Sample Collected:	05/02/2001 00:00:00	Findings:	.6 PCI/L
Chemical:	GROSS ALPHA COUNTING ERROR		
Sample Collected:	05/02/2001 00:00:00	Findings:	110 UG/L
Chemical:	BORON		
Sample Collected:	05/02/2001 00:00:00	Findings:	3.2 UG/L
Chemical:	VANADIUM		
Sample Collected:	05/02/2001 00:00:00	Findings:	.78 UG/L
Chemical:	TETRACHLOROETHYLENE		
Sample Collected:	05/02/2001 00:00:00	Findings:	.74 UG/L
Chemical:	TRICHLOROETHYLENE		
Sample Collected:	08/06/2001 00:00:00	Findings:	1.33 PCI/L
Chemical:	GROSS ALPHA COUNTING ERROR		
Sample Collected:	08/06/2001 00:00:00	Findings:	.64 UG/L
Chemical:	TETRACHLOROETHYLENE		
Sample Collected:	08/06/2001 00:00:00	Findings:	.84 UG/L
Chemical:	TRICHLOROETHYLENE		
Sample Collected:	08/06/2001 00:00:00	Findings:	6.7 MG/L
Chemical:	NITRATE (AS NO3)		
Sample Collected:	10/01/2001 00:00:00	Findings:	1.31 PCI/L
Chemical:	GROSS ALPHA COUNTING ERROR		
Sample Collected:	10/01/2001 00:00:00	Findings:	130 UG/L
Chemical:	BORON		
Sample Collected:	10/01/2001 00:00:00	Findings:	3.3 UG/L
Chemical:	VANADIUM		
Sample Collected:	10/01/2001 00:00:00	Findings:	.76 UG/L
Chemical:	TETRACHLOROETHYLENE		
Sample Collected:	10/01/2001 00:00:00	Findings:	.88 UG/L
Chemical:	TRICHLOROETHYLENE		
Sample Collected:	03/05/2002 00:00:00	Findings:	1.29 PCI/L
Chemical:	GROSS ALPHA COUNTING ERROR		
Sample Collected:	03/05/2002 00:00:00	Findings:	.78 UG/L
Chemical:	TETRACHLOROETHYLENE		
Sample Collected:	03/05/2002 00:00:00	Findings:	.99 UG/L
Chemical:	TRICHLOROETHYLENE		
Sample Collected:	05/15/2002 00:00:00	Findings:	.61 UG/L
Chemical:	TETRACHLOROETHYLENE		
Sample Collected:	05/15/2002 00:00:00	Findings:	.64 UG/L
Chemical:	TRICHLOROETHYLENE		

Sample Collected:	08/20/2004 00:00:00	Findings:	1.5 UG/L
Chemical:	TRICHLOROETHYLENE		
Sample Collected:	08/20/2004 00:00:00	Findings:	7.1 MG/L
Chemical:	NITRATE (AS NO3)		
Sample Collected:	02/03/1999 00:00:00	Findings:	.73 UG/L
Chemical:	TETRACHLOROETHYLENE		
Sample Collected:	05/05/1999 00:00:00	Findings:	.96 UG/L
Chemical:	TETRACHLOROETHYLENE		
Sample Collected:	07/16/2003 00:00:00	Findings:	.72 UG/L
Chemical:	TETRACHLOROETHYLENE		
Sample Collected:	07/16/2003 00:00:00	Findings:	1.6 UG/L
Chemical:	TRICHLOROETHYLENE		
Sample Collected:	10/29/2003 00:00:00	Findings:	20 C
Chemical:	SOURCE TEMPERATURE C		
Sample Collected:	10/29/2003 00:00:00	Findings:	630 US
Chemical:	SPECIFIC CONDUCTANCE		
Sample Collected:	10/29/2003 00:00:00	Findings:	7.4
Chemical:	PH, LABORATORY		
Sample Collected:	10/29/2003 00:00:00	Findings:	170 MG/L
Chemical:	ALKALINITY (TOTAL) AS CACO3		
Sample Collected:	10/29/2003 00:00:00	Findings:	70 MG/L
Chemical:	CALCIUM		
Sample Collected:	10/29/2003 00:00:00	Findings:	.63
Chemical:	LANGELIER INDEX @ 60 C		
Sample Collected:	10/29/2003 00:00:00	Findings:	- .07
Chemical:	LANGELIER INDEX AT SOURCE TEMP.		
Sample Collected:	10/29/2003 00:00:00	Findings:	11.88
Chemical:	AGGRSSIVE INDEX (CORROSIVITY)		
Sample Collected:	11/03/2003 00:00:00	Findings:	.57 UG/L
Chemical:	TETRACHLOROETHYLENE		
Sample Collected:	11/03/2003 00:00:00	Findings:	1.8 UG/L
Chemical:	TRICHLOROETHYLENE		
Sample Collected:	02/04/2004 00:00:00	Findings:	.81 UG/L
Chemical:	TETRACHLOROETHYLENE		
Sample Collected:	02/04/2004 00:00:00	Findings:	2 UG/L
Chemical:	TRICHLOROETHYLENE		
Sample Collected:	04/12/2004 00:00:00	Findings:	.59 UG/L
Chemical:	TETRACHLOROETHYLENE		
Sample Collected:	04/12/2004 00:00:00	Findings:	1.8 UG/L
Chemical:	TRICHLOROETHYLENE		
Sample Collected:	08/20/2004 00:00:00	Findings:	.57 UG/L
Chemical:	TETRACHLOROETHYLENE		
Sample Collected:	10/15/2004 00:00:00	Findings:	.65 UG/L
Chemical:	TETRACHLOROETHYLENE		

Sample Collected:	10/21/2002 00:00:00	Findings:	.94 UG/L
Chemical:	TRICHLOROETHYLENE		
Sample Collected:	05/06/2003 00:00:00	Findings:	.61 UG/L
Chemical:	TETRACHLOROETHYLENE		
Sample Collected:	05/06/2003 00:00:00	Findings:	1.4 UG/L
Chemical:	TRICHLOROETHYLENE		

32
ENE **CA WELLS** **3925**
1/2 - 1 Mile
Higher

Water System Information:

Prime Station Code:	03S/12W-05B06 S	User ID:	4TH
FRDS Number:	1910034001	County:	Los Angeles
District Number:	07	Station Type:	WELL/AMBNT/MUN/INTAKE/SUPPLY
Water Type:	Well/Groundwater	Well Status:	Destroyed
Source Lat/Long:	335700.0 1181000.0	Precision:	Undefined
Source Name:	OLD PWC WELL 11-A - DESTROYED		
System Number:	1910034		
System Name:	DOWNEY - CITY, WATER DEPT.		
Organization That Operates System:			
	9252 Stewart & Gray Road		
	Downey, CA 90241		
Pop Served:	91000	Connections:	23000
Area Served:	DOWNEY		

D33
NNE **CA WELLS** **CADW00000006246**
1/2 - 1 Mile
Higher

Longn:	-118.1703		
Latn:	33.9553		
Stwellno:	02S12W31H002S		
Districtco:	3		
Wellusecod:	Z		
Countycode:	19		
Gwcode:	401104	County:	Los Angeles
State:	CA	Gw name:	Central
District:	Southern District		
Descriptio:	Undetermined		

D34
NNE **FED USGS** **USGS3156398**
1/2 - 1 Mile
Higher

Agency cd:	USGS	Site no:	335719118101501
Site name:	002S012W31H002S		
Latitude:	335719.08		
Longitude:	1181015.88	Dec lat:	33.9553
Dec lon:	-118.17107778	Coor meth:	G
Coor accr:	5	Latlong datum:	NAD83
Dec latlong datum:	NAD83	District:	06
State:	06	County:	037
Country:	US	Land net:	Not Reported
Location map:	SOUTH GATE	Map scale:	24000
Altitude:	107.6		
Altitude method:	Level or other surveying method		
Altitude accuracy:	1		
Altitude datum:	National Geodetic Vertical Datum of 1929		
Hydrologic:	Los Angeles. California. Area = 819 sq.mi.		
Topographic:	Flat surface		
Site type:	Ground-water other than Spring	Date construction:	19650908
Date inventoried:	19950822	Mean greenwich time offset:	PST
Local standard time flag:	Y		
Type of ground water site:	Single well, other than collector or Ranney type		
Aquifer Type:	Not Reported		
Aquifer:	Not Reported		
Well depth:	205	Hole depth:	220
Source of depth data:	other government (other than USGS)		
Project number:	470651200		
Real time data flag:	0	Daily flow data begin date:	0000-00-00
Daily flow data end date:	0000-00-00	Daily flow data count:	0
Peak flow data begin date:	0000-00-00	Peak flow data end date:	0000-00-00
Peak flow data count:	0	Water quality data begin date:	1995-08-22
Water quality data end date:	1999-08-06	Water quality data count:	2
Ground water data begin date:	1995-08-22	Ground water data end date:	1999-08-06
Ground water data count:	3		

Ground-water levels, Number of Measurements: 3

Date	Feet below Surface	Feet to Sealevel	Date	Feet below Surface	Feet to Sealevel
1999-08-06	61.41		1998-04-22	57.13	
1995-08-22	61.65				

35
North
1/2 - 1 Mile
Higher

CA WELLS **2885**

Water System Information:

Prime Station Code:	02S/12W-31B03 S	User ID:	MET
FRDS Number:	1910011008	County:	Los Angeles
District Number:	15	Station Type:	WELL/AMBNT/MUN/INTAKE/SUPPLY
Water Type:	Well/Groundwater	Well Status:	Standby Raw
Source Lat/Long:	335727.0 1181038.8	Precision:	Undefined
Source Name:	HOFFMAN WELL 02 - STANDBY		
System Number:	1910011		
System Name:	SCWC - BELL, BELL GARDENS		
Organization That Operates System:			
	12035 Burke Street, #1		
	Santa Fe Springs, CA 90670		
Pop Served:	48500	Connections:	7004
Area Served:	BELL-BELL GARDENS		

Sample Collected:	11/28/2000 00:00:00	Findings:	19.4 C
Chemical:	SOURCE TEMPERATURE C		
Sample Collected:	11/28/2000 00:00:00	Findings:	955 US
Chemical:	SPECIFIC CONDUCTANCE		
Sample Collected:	11/28/2000 00:00:00	Findings:	7.58
Chemical:	PH, LABORATORY		
Sample Collected:	11/28/2000 00:00:00	Findings:	237 MG/L
Chemical:	ALKALINITY (TOTAL) AS CACO3		
Sample Collected:	11/28/2000 00:00:00	Findings:	289 MG/L
Chemical:	BICARBONATE ALKALINITY		
Sample Collected:	11/28/2000 00:00:00	Findings:	372 MG/L
Chemical:	HARDNESS (TOTAL) AS CACO3		
Sample Collected:	11/28/2000 00:00:00	Findings:	144 MG/L
Chemical:	CALCIUM		
Sample Collected:	11/28/2000 00:00:00	Findings:	2.9 MG/L
Chemical:	MAGNESIUM		
Sample Collected:	11/28/2000 00:00:00	Findings:	68 MG/L
Chemical:	SODIUM		
Sample Collected:	11/28/2000 00:00:00	Findings:	3.5 MG/L
Chemical:	POTASSIUM		
Sample Collected:	11/28/2000 00:00:00	Findings:	78.2 MG/L
Chemical:	CHLORIDE		
Sample Collected:	11/28/2000 00:00:00	Findings:	.365 MG/L
Chemical:	FLUORIDE (F) (NATURAL-SOURCE)		
Sample Collected:	11/28/2000 00:00:00	Findings:	333 UG/L
Chemical:	CHROMIUM (TOTAL)		
Sample Collected:	12/16/2000 00:00:00	Findings:	98.9 UG/L
Chemical:	CHROMIUM (TOTAL)		
Sample Collected:	11/28/2000 00:00:00	Findings:	58 UG/L
Chemical:	ALUMINUM		
Sample Collected:	11/28/2000 00:00:00	Findings:	3.8 PCI/L
Chemical:	GROSS ALPHA		
Sample Collected:	11/28/2000 00:00:00	Findings:	1.1 PCI/L
Chemical:	GROSS ALPHA COUNTING ERROR		
Sample Collected:	11/28/2000 00:00:00	Findings:	5.7 UG/L
Chemical:	TETRACHLOROETHYLENE		
Sample Collected:	11/28/2000 00:00:00	Findings:	.6 UG/L
Chemical:	1,1-DICHLOROETHYLENE		
Sample Collected:	11/28/2000 00:00:00	Findings:	6.1 UG/L
Chemical:	TRICHLOROETHYLENE		
Sample Collected:	11/28/2000 00:00:00	Findings:	611 MG/L
Chemical:	TOTAL DISSOLVED SOLIDS		
Sample Collected:	11/28/2000 00:00:00	Findings:	32.6 MG/L
Chemical:	NITRATE (AS NO3)		

Sample Collected:	11/28/2000 00:00:00	Findings:	.3 NTU
Chemical:	TURBIDITY, LABORATORY		
Sample Collected:	11/28/2000 00:00:00	Findings:	7 PCI/L
Chemical:	RADON 222 COUNTING ERROR		
Sample Collected:	11/28/2000 00:00:00	Findings:	293 PCI/L
Chemical:	RADON 222		
Sample Collected:	11/28/2000 00:00:00	Findings:	7360 UG/L
Chemical:	NITRATE + NITRITE (AS N)		

36
NW **CA WELLS** **2971**
1/2 - 1 Mile
Higher

Water System Information:

Prime Station Code:	02S/13W-36H01 S	User ID:	4TH
FRDS Number:	1900523002	County:	Los Angeles
District Number:	07	Station Type:	WELL/AMBNT/MUN/INTAKE
Water Type:	Well/Groundwater	Well Status:	Active Raw
Source Lat/Long:	335719.0 1181112.0	Precision:	1,000 Feet (10 Seconds)
Source Name:	WELL 02		
System Number:	1900523		
System Name:	WHITE FENCE FARMS MWC NO.3		
Organization That Operates System:			
	2606 NW. AVENUE N-8		
	PALMDALE, CA 93551		
Pop Served:	612	Connections:	204
Area Served:	Not Reported		
Sample Collected:	01/24/2000 00:00:00	Findings:	7.39
Chemical:	PH, LABORATORY		
Sample Collected:	01/24/2000 00:00:00	Findings:	228 MG/L
Chemical:	ALKALINITY (TOTAL) AS CACO3		
Sample Collected:	01/24/2000 00:00:00	Findings:	127 MG/L
Chemical:	CALCIUM		
Sample Collected:	01/24/2000 00:00:00	Findings:	1197 MG/L
Chemical:	TOTAL DISSOLVED SOLIDS		
Sample Collected:	01/24/2000 00:00:00	Findings:	20.1 MG/L
Chemical:	NITRATE (AS NO3)		
Sample Collected:	03/10/2000 00:00:00	Findings:	6.42 PCI/L
Chemical:	GROSS ALPHA		
Sample Collected:	03/10/2000 00:00:00	Findings:	1.63 PCI/L
Chemical:	GROSS ALPHA COUNTING ERROR		
Sample Collected:	03/10/2000 00:00:00	Findings:	1.05 PCI/L
Chemical:	COMBINED RA 226 + RA 228		
Sample Collected:	03/10/2000 00:00:00	Findings:	.49 PCI/L
Chemical:	COMBINED RA 226 + RA 228 COUNTING ERROR		
Sample Collected:	03/10/2000 00:00:00	Findings:	4.04 PCI/L
Chemical:	URANIUM (PCI/L)		

Sample Collected:	03/10/2000 00:00:00	Findings:	1.13 PCI/L
Chemical:	URANIUM COUNTING ERROR		
Sample Collected:	03/19/2000 00:00:00	Findings:	4.84 PCI/L
Chemical:	GROSS ALPHA		
Sample Collected:	03/19/2000 00:00:00	Findings:	1.47 PCI/L
Chemical:	GROSS ALPHA COUNTING ERROR		
Sample Collected:	06/12/2000 00:00:00	Findings:	1 PCI/L
Chemical:	GROSS ALPHA COUNTING ERROR		
Sample Collected:	09/14/2000 00:00:00	Findings:	1.31 PCI/L
Chemical:	GROSS ALPHA COUNTING ERROR		
Sample Collected:	12/10/2000 00:00:00	Findings:	3.51 PCI/L
Chemical:	GROSS ALPHA		
Sample Collected:	12/10/2000 00:00:00	Findings:	1.3 PCI/L
Chemical:	GROSS ALPHA COUNTING ERROR		
Sample Collected:	04/02/2001 00:00:00	Findings:	21 UNITS
Chemical:	COLOR		
Sample Collected:	04/02/2001 00:00:00	Findings:	1521 US
Chemical:	SPECIFIC CONDUCTANCE		
Sample Collected:	04/02/2001 00:00:00	Findings:	7.31
Chemical:	PH, LABORATORY		
Sample Collected:	04/02/2001 00:00:00	Findings:	206 MG/L
Chemical:	ALKALINITY (TOTAL) AS CACO3		
Sample Collected:	04/02/2001 00:00:00	Findings:	134 MG/L
Chemical:	CALCIUM		
Sample Collected:	04/02/2001 00:00:00	Findings:	27.6 MG/L
Chemical:	MAGNESIUM		
Sample Collected:	04/02/2001 00:00:00	Findings:	172 MG/L
Chemical:	SODIUM		
Sample Collected:	04/02/2001 00:00:00	Findings:	4.9 MG/L
Chemical:	POTASSIUM		
Sample Collected:	04/02/2001 00:00:00	Findings:	139 MG/L
Chemical:	CHLORIDE		
Sample Collected:	04/02/2001 00:00:00	Findings:	.3 MG/L
Chemical:	FLUORIDE (F) (NATURAL-SOURCE)		
Sample Collected:	09/25/2002 00:00:00	Findings:	5.76 MG/L
Chemical:	NITRATE (AS NO3)		
Sample Collected:	04/02/2001 00:00:00	Findings:	528 UG/L
Chemical:	IRON		
Sample Collected:	04/02/2001 00:00:00	Findings:	92.7 UG/L
Chemical:	ZINC		
Sample Collected:	04/02/2001 00:00:00	Findings:	F 169 UG/L
Chemical:	ANTIMONY		
Sample Collected:	04/02/2001 00:00:00	Findings:	1099 MG/L
Chemical:	TOTAL DISSOLVED SOLIDS		

Sample Collected:	04/02/2001 00:00:00	Findings:	5.1 MG/L
Chemical:	NITRATE (AS NO3)		
Sample Collected:	04/02/2001 00:00:00	Findings:	2.7 NTU
Chemical:	TURBIDITY, LABORATORY		
Sample Collected:	10/08/2001 00:00:00	Findings:	527 UG/L
Chemical:	IRON		
Sample Collected:	10/08/2001 00:00:00	Findings:	5.8 MG/L
Chemical:	NITRATE (AS NO3)		
Sample Collected:	12/27/2001 00:00:00	Findings:	330 UG/L
Chemical:	IRON		
Sample Collected:	12/27/2001 00:00:00	Findings:	5.5 MG/L
Chemical:	NITRATE (AS NO3)		
Sample Collected:	09/25/2002 00:00:00	Findings:	186 UG/L
Chemical:	IRON		
Sample Collected:	12/13/2002 00:00:00	Findings:	2014 UG/L
Chemical:	IRON		
Sample Collected:	12/13/2002 00:00:00	Findings:	20.7 UG/L
Chemical:	MANGANESE		
Sample Collected:	12/13/2002 00:00:00	Findings:	5.76 MG/L
Chemical:	NITRATE (AS NO3)		
Sample Collected:	01/27/2003 00:00:00	Findings:	482 UG/L
Chemical:	IRON		
Sample Collected:	04/16/2003 00:00:00	Findings:	423 UG/L
Chemical:	IRON		
Sample Collected:	04/16/2003 00:00:00	Findings:	6.27 UG/L
Chemical:	VANADIUM		
Sample Collected:	06/05/2003 00:00:00	Findings:	20 C
Chemical:	SOURCE TEMPERATURE C		
Sample Collected:	06/05/2003 00:00:00	Findings:	7.75
Chemical:	PH, LABORATORY		
Sample Collected:	06/05/2003 00:00:00	Findings:	242 MG/L
Chemical:	ALKALINITY (TOTAL) AS CACO3		
Sample Collected:	06/05/2003 00:00:00	Findings:	295 MG/L
Chemical:	BICARBONATE ALKALINITY		
Sample Collected:	06/05/2003 00:00:00	Findings:	460 MG/L
Chemical:	HARDNESS (TOTAL) AS CACO3		
Sample Collected:	06/05/2003 00:00:00	Findings:	1060 MG/L
Chemical:	TOTAL DISSOLVED SOLIDS		
Sample Collected:	06/05/2003 00:00:00	Findings:	1.5
Chemical:	LANGELIER INDEX @ 60 C		
Sample Collected:	06/05/2003 00:00:00	Findings:	.8
Chemical:	LANGELIER INDEX AT SOURCE TEMP.		
Sample Collected:	06/05/2003 00:00:00	Findings:	12.8
Chemical:	AGGRSSIVE INDEX (CORROSIVITY)		

Sample Collected:	08/22/2003 00:00:00	Findings:	3.35 UG/L
Chemical:	VANADIUM		
Sample Collected:	12/05/2003 00:00:00	Findings:	7.88 MG/L
Chemical:	NITRATE (AS NO3)		
Sample Collected:	03/25/2004 00:00:00	Findings:	3.98 PCI/L
Chemical:	GROSS ALPHA		
Sample Collected:	03/25/2004 00:00:00	Findings:	1.12 PCI/L
Chemical:	GROSS ALPHA COUNTING ERROR		
Sample Collected:	03/25/2004 00:00:00	Findings:	- .23 PCI/L
Chemical:	RADIUM 228 COUNTING ERROR		
Sample Collected:	03/25/2004 00:00:00	Findings:	430 UG/L
Chemical:	IRON		
Sample Collected:	04/30/2004 00:00:00	Findings:	.19 MG/L
Chemical:	FLUORIDE (F) (NATURAL-SOURCE)		
Sample Collected:	04/30/2004 00:00:00	Findings:	8.72 MG/L
Chemical:	NITRATE (AS NO3)		
Sample Collected:	05/28/2004 00:00:00	Findings:	7.59 UG/L
Chemical:	VANADIUM		
Sample Collected:	06/17/2004 00:00:00	Findings:	1440 UG/L
Chemical:	IRON		
Sample Collected:	06/17/2004 00:00:00	Findings:	3.79 PCI/L
Chemical:	GROSS ALPHA		
Sample Collected:	06/17/2004 00:00:00	Findings:	1.15 PCI/L
Chemical:	GROSS ALPHA COUNTING ERROR		
Sample Collected:	09/10/2004 00:00:00	Findings:	4.21 PCI/L
Chemical:	GROSS ALPHA		
Sample Collected:	09/10/2004 00:00:00	Findings:	1.17 PCI/L
Chemical:	GROSS ALPHA COUNTING ERROR		
Sample Collected:	09/23/2004 00:00:00	Findings:	- .28 PCI/L
Chemical:	RADIUM 228 COUNTING ERROR		
Sample Collected:	12/09/2004 00:00:00	Findings:	286 UG/L
Chemical:	IRON		
Sample Collected:	12/09/2004 00:00:00	Findings:	33.7 UG/L
Chemical:	MANGANESE		
Sample Collected:	12/09/2004 00:00:00	Findings:	5.84 UG/L
Chemical:	VANADIUM		
Sample Collected:	12/09/2004 00:00:00	Findings:	4.37 PCI/L
Chemical:	GROSS ALPHA		
Sample Collected:	12/09/2004 00:00:00	Findings:	1.17 PCI/L
Chemical:	GROSS ALPHA COUNTING ERROR		
Sample Collected:	12/10/2004 00:00:00	Findings:	- .08 PCI/L
Chemical:	RADIUM 226 COUNTING ERROR		
Sample Collected:	12/10/2004 00:00:00	Findings:	- .21 PCI/L
Chemical:	RADIUM 228 COUNTING ERROR		

Sample Collected:	12/10/2004 00:00:00	Findings:	- .29 PCI/L
Chemical:	COMBINED RA 226 + RA 228 COUNTING ERROR		
Sample Collected:	05/26/2005 00:00:00	Findings:	20 UNITS
Chemical:	COLOR		
Sample Collected:	05/26/2005 00:00:00	Findings:	1350 US
Chemical:	SPECIFIC CONDUCTANCE		
Sample Collected:	05/26/2005 00:00:00	Findings:	130 MG/L
Chemical:	CALCIUM		
Sample Collected:	05/26/2005 00:00:00	Findings:	19.4 MG/L
Chemical:	MAGNESIUM		
Sample Collected:	05/26/2005 00:00:00	Findings:	176 MG/L
Chemical:	SODIUM		
Sample Collected:	05/26/2005 00:00:00	Findings:	126 MG/L
Chemical:	CHLORIDE		
Sample Collected:	05/26/2005 00:00:00	Findings:	15.7 MG/L
Chemical:	NITRATE (AS NO3)		
Sample Collected:	05/26/2005 00:00:00	Findings:	2.8 NTU
Chemical:	TURBIDITY, LABORATORY		
Sample Collected:	10/27/2005 00:00:00	Findings:	463 UG/L
Chemical:	IRON		
Sample Collected:	12/15/2005 00:00:00	Findings:	2020 UG/L
Chemical:	IRON		
Sample Collected:	06/15/2006 00:00:00	Findings:	20 C
Chemical:	SOURCE TEMPERATURE C		
Sample Collected:	06/15/2006 00:00:00	Findings:	7.63
Chemical:	PH, LABORATORY		
Sample Collected:	06/15/2006 00:00:00	Findings:	265 MG/L
Chemical:	ALKALINITY (TOTAL) AS CACO3		
Sample Collected:	06/15/2006 00:00:00	Findings:	323 MG/L
Chemical:	BICARBONATE ALKALINITY		
Sample Collected:	06/15/2006 00:00:00	Findings:	450 MG/L
Chemical:	HARDNESS (TOTAL) AS CACO3		
Sample Collected:	06/15/2006 00:00:00	Findings:	3.88 PCI/L
Chemical:	URANIUM (PCI/L)		
Sample Collected:	06/15/2006 00:00:00	Findings:	1110 MG/L
Chemical:	TOTAL DISSOLVED SOLIDS		
Sample Collected:	06/15/2006 00:00:00	Findings:	1.41
Chemical:	LANGELIER INDEX @ 60 C		
Sample Collected:	06/15/2006 00:00:00	Findings:	.71
Chemical:	LANGELIER INDEX AT SOURCE TEMP.		
Sample Collected:	06/15/2006 00:00:00	Findings:	29.3 MG/L
Chemical:	NITRATE (AS NO3)		
Sample Collected:	06/15/2006 00:00:00	Findings:	12.71
Chemical:	AGGRSSIVE INDEX (CORROSIVITY)		

Sample Collected:	06/15/2006 00:00:00	Findings:	1.39 PCI/L
Chemical:	URANIUM COUNTING ERROR		
Sample Collected:	10/12/2006 00:00:00	Findings:	29.3 MG/L
Chemical:	NITRATE (AS NO3)		

37
WSW
1/2 - 1 Mile
Lower

FED USGS **USGS3156586**

Agency cd:	USGS	Site no:	335624118112501
Site name:	003S013W01G001S		
Latitude:	335624		
Longitude:	1181125	Dec lat:	33.94001488
Dec lon:	-118.19118189	Coor meth:	M
Coor accr:	S	Latlong datum:	NAD27
Dec latlong datum:	NAD83	District:	06
State:	06	County:	037
Country:	US	Land net:	Not Reported
Location map:	SOUTH GATE	Map scale:	24000
Altitude:	Not Reported		
Altitude method:	Not Reported		
Altitude accuracy:	Not Reported		
Altitude datum:	Not Reported		
Hydrologic:	Los Angeles. California. Area = 819 sq.mi.		
Topographic:	Not Reported		
Site type:	Ground-water other than Spring	Date construction:	Not Reported
Date inventoried:	Not Reported	Mean greenwich time offset:	PST
Local standard time flag:	Y		
Type of ground water site:	Single well, other than collector or Ranney type		
Aquifer Type:	Not Reported		
Aquifer:	Not Reported		
Well depth:	764	Hole depth:	764
Source of depth data:	Not Reported		
Project number:	9479335800		
Real time data flag:	Not Reported	Daily flow data begin date:	Not Reported
Daily flow data end date:	Not Reported	Daily flow data count:	Not Reported
Peak flow data begin date:	Not Reported	Peak flow data end date:	Not Reported
Peak flow data count:	Not Reported	Water quality data begin date:	Not Reported
Water quality data end date:	Not Reported	Water quality data count:	Not Reported
Ground water data begin date:	Not Reported	Ground water data end date:	Not Reported
Ground water data count:	Not Reported		

Ground-water levels, Number of Measurements: 0

38
NE
1/2 - 1 Mile
Higher

AQUIFLOW **66903**

Site ID:	0519
Groundwater Flow:	NE,E
Shallow Water Depth:	Not Reported
Deep Water Depth:	16.6
Average Water Depth:	Not Reported
Date:	12/18/1996

E39
SSW
1/2 - 1 Mile
Lower

CA WELLS **3935**

Water System Information:

Prime Station Code:	03S/12W-06E01 S	User ID:	4TH
FRDS Number:	1910152004	County:	Los Angeles
District Number:	07	Station Type:	WELL/AMBNT/MUN/INTAKE/SUPPLY
Water Type:	Well/Groundwater	Well Status:	Destroyed
Source Lat/Long:	335600.0 1181100.0	Precision:	Undefined
Source Name:	WELL 09 - DESTROYED		
System Number:	1910152		
System Name:	SOUTH GATE-CITY, WATER DEPT.		
Organization That Operates System:			
	8650 CALIFORNIA AVE. SOUTH GATE, CA 90280		
Pop Served:	82550	Connections:	14719
Area Served:	SOUTH GATE		

E40
SSW
1/2 - 1 Mile
Lower

CA WELLS **4081**

Water System Information:

Prime Station Code:	03S/13W-01G01 S	User ID:	4TH
FRDS Number:	1910152003	County:	Los Angeles
District Number:	07	Station Type:	WELL/AMBNT/MUN/INTAKE/SUPPLY
Water Type:	Well/Groundwater	Well Status:	Standby Untreated
Source Lat/Long:	335600.0 1181100.0	Precision:	Undefined
Source Name:	WELL 08 - STANDBY		
System Number:	1910152		
System Name:	SOUTH GATE-CITY, WATER DEPT.		
Organization That Operates System:			
	8650 CALIFORNIA AVE. SOUTH GATE, CA 90280		
Pop Served:	82550	Connections:	14719
Area Served:	SOUTH GATE		
Sample Collected:	08/03/1995 00:00:00	Findings:	8.9 MG/L
Chemical:	NITRATE (AS NO3)		
Sample Collected:	08/03/1995 00:00:00	Findings:	2009 UG/L
Chemical:	NITRATE + NITRITE (AS N)		
Sample Collected:	11/01/1995 00:00:00	Findings:	4.5 UG/L
Chemical:	TETRACHLOROETHYLENE		
Sample Collected:	02/12/1996 00:00:00	Findings:	6.7 UG/L
Chemical:	TETRACHLOROETHYLENE		
Sample Collected:	02/12/1996 00:00:00	Findings:	6 MG/L
Chemical:	NITRATE (AS NO3)		
Sample Collected:	05/15/1996 00:00:00	Findings:	5.9 UG/L
Chemical:	TETRACHLOROETHYLENE		
Sample Collected:	03/26/1987 00:00:00	Findings:	2.2 UG/L
Chemical:	TETRACHLOROETHYLENE		
Sample Collected:	10/26/1990 00:00:00	Findings:	7 PCI/L
Chemical:	GROSS ALPHA		

Sample Collected:	10/26/1990 00:00:00	Findings:	3.7 PCI/L
Chemical:	GROSS ALPHA COUNTING ERROR		
Sample Collected:	10/26/1990 00:00:00	Findings:	5 PCI/L
Chemical:	GROSS BETA		
Sample Collected:	10/26/1990 00:00:00	Findings:	2.3 PCI/L
Chemical:	GROSS BETA COUNTING ERROR		
Sample Collected:	08/31/1992 00:00:00	Findings:	720 US
Chemical:	SPECIFIC CONDUCTANCE		
Sample Collected:	08/31/1992 00:00:00	Findings:	8.2
Chemical:	PH, LABORATORY		
Sample Collected:	08/31/1992 00:00:00	Findings:	194 MG/L
Chemical:	ALKALINITY (TOTAL) AS CACO3		
Sample Collected:	08/31/1992 00:00:00	Findings:	236.7 MG/L
Chemical:	BICARBONATE ALKALINITY		
Sample Collected:	08/31/1992 00:00:00	Findings:	260 MG/L
Chemical:	HARDNESS (TOTAL) AS CACO3		
Sample Collected:	08/31/1992 00:00:00	Findings:	86.8 MG/L
Chemical:	CALCIUM		
Sample Collected:	08/31/1992 00:00:00	Findings:	10.5 MG/L
Chemical:	MAGNESIUM		
Sample Collected:	08/27/1987 00:00:00	Findings:	2 TON
Chemical:	ODOR THRESHOLD @ 60 C		
Sample Collected:	08/27/1987 00:00:00	Findings:	780 US
Chemical:	SPECIFIC CONDUCTANCE		
Sample Collected:	08/27/1987 00:00:00	Findings:	8.11
Chemical:	PH, LABORATORY		
Sample Collected:	08/27/1987 00:00:00	Findings:	177.6 MG/L
Chemical:	ALKALINITY (TOTAL) AS CACO3		
Sample Collected:	08/27/1987 00:00:00	Findings:	216.7 MG/L
Chemical:	BICARBONATE ALKALINITY		
Sample Collected:	08/27/1987 00:00:00	Findings:	312.8 MG/L
Chemical:	HARDNESS (TOTAL) AS CACO3		
Sample Collected:	08/27/1987 00:00:00	Findings:	99.6 MG/L
Chemical:	CALCIUM		
Sample Collected:	08/27/1987 00:00:00	Findings:	15.6 MG/L
Chemical:	MAGNESIUM		
Sample Collected:	08/27/1987 00:00:00	Findings:	37.2 MG/L
Chemical:	SODIUM		
Sample Collected:	08/27/1987 00:00:00	Findings:	4 MG/L
Chemical:	POTASSIUM		
Sample Collected:	08/27/1987 00:00:00	Findings:	55.5 MG/L
Chemical:	CHLORIDE		
Sample Collected:	08/27/1987 00:00:00	Findings:	.3 MG/L
Chemical:	FLUORIDE (F) (NATURAL-SOURCE)		

Sample Collected:	08/27/1987 00:00:00	Findings:	556.1 MG/L
Chemical:	TOTAL DISSOLVED SOLIDS		
Sample Collected:	08/27/1987 00:00:00	Findings:	8.6 MG/L
Chemical:	NITRATE (AS NO3)		
Sample Collected:	08/27/1987 00:00:00	Findings:	.2 NTU
Chemical:	TURBIDITY, LABORATORY		
Sample Collected:	09/23/1987 00:00:00	Findings:	3.1 UG/L
Chemical:	TETRACHLOROETHYLENE		
Sample Collected:	12/17/1987 00:00:00	Findings:	3.9 UG/L
Chemical:	TETRACHLOROETHYLENE		
Sample Collected:	03/17/1988 00:00:00	Findings:	3.7 UG/L
Chemical:	TETRACHLOROETHYLENE		
Sample Collected:	06/30/1988 00:00:00	Findings:	2.5 UG/L
Chemical:	TETRACHLOROETHYLENE		
Sample Collected:	06/30/1988 00:00:00	Findings:	2.5 UG/L
Chemical:	TETRACHLOROETHYLENE		
Sample Collected:	10/04/1988 00:00:00	Findings:	5.4 UG/L
Chemical:	TETRACHLOROETHYLENE		
Sample Collected:	11/23/1988 00:00:00	Findings:	5.2 UG/L
Chemical:	TETRACHLOROETHYLENE		
Sample Collected:	12/15/1988 00:00:00	Findings:	3.5 UG/L
Chemical:	TETRACHLOROETHYLENE		
Sample Collected:	03/16/1989 00:00:00	Findings:	4.4 UG/L
Chemical:	TETRACHLOROETHYLENE		
Sample Collected:	06/06/1989 00:00:00	Findings:	.5 MG/L
Chemical:	FLUORIDE (F) (NATURAL-SOURCE)		
Sample Collected:	06/06/1989 00:00:00	Findings:	.1 UG/L
Chemical:	ALUMINUM, DISSOLVED		
Sample Collected:	06/06/1989 00:00:00	Findings:	1.5 PCI/L
Chemical:	GROSS ALPHA COUNTING ERROR		
Sample Collected:	06/06/1989 00:00:00	Findings:	17.6 MG/L
Chemical:	NITRATE (AS NO3)		
Sample Collected:	08/31/1989 00:00:00	Findings:	.2 MG/L
Chemical:	FLUORIDE (F) (NATURAL-SOURCE)		
Sample Collected:	08/31/1989 00:00:00	Findings:	.6 PCI/L
Chemical:	GROSS ALPHA COUNTING ERROR		
Sample Collected:	08/31/1989 00:00:00	Findings:	6.8 MG/L
Chemical:	NITRATE (AS NO3)		
Sample Collected:	10/24/1989 00:00:00	Findings:	.11 UG/L
Chemical:	ALUMINUM, DISSOLVED		
Sample Collected:	10/24/1989 00:00:00	Findings:	4.8 PCI/L
Chemical:	GROSS ALPHA		
Sample Collected:	10/24/1989 00:00:00	Findings:	2.5 PCI/L
Chemical:	GROSS ALPHA COUNTING ERROR		

Sample Collected:	10/24/1989 00:00:00	Findings:	2.8 UG/L
Chemical:	TETRACHLOROETHYLENE		
Sample Collected:	10/24/1989 00:00:00	Findings:	2 PCI/L
Chemical:	URANIUM (PCI/L)		
Sample Collected:	08/17/1990 00:00:00	Findings:	3 UNITS
Chemical:	COLOR		
Sample Collected:	08/17/1990 00:00:00	Findings:	735 US
Chemical:	SPECIFIC CONDUCTANCE		
Sample Collected:	08/17/1990 00:00:00	Findings:	7.8
Chemical:	PH, LABORATORY		
Sample Collected:	08/17/1990 00:00:00	Findings:	195 MG/L
Chemical:	ALKALINITY (TOTAL) AS CACO3		
Sample Collected:	08/17/1990 00:00:00	Findings:	236 MG/L
Chemical:	BICARBONATE ALKALINITY		
Sample Collected:	08/17/1990 00:00:00	Findings:	1.01 MG/L
Chemical:	CARBONATE ALKALINITY		
Sample Collected:	08/17/1990 00:00:00	Findings:	272 MG/L
Chemical:	HARDNESS (TOTAL) AS CACO3		
Sample Collected:	08/17/1990 00:00:00	Findings:	78.7 MG/L
Chemical:	CALCIUM		
Sample Collected:	08/17/1990 00:00:00	Findings:	17.9 MG/L
Chemical:	MAGNESIUM		
Sample Collected:	08/17/1990 00:00:00	Findings:	43.8 MG/L
Chemical:	SODIUM		
Sample Collected:	08/17/1990 00:00:00	Findings:	2.7 MG/L
Chemical:	POTASSIUM		
Sample Collected:	08/17/1990 00:00:00	Findings:	47.9 MG/L
Chemical:	CHLORIDE		
Sample Collected:	08/17/1990 00:00:00	Findings:	.28 MG/L
Chemical:	FLUORIDE (F) (NATURAL-SOURCE)		
Sample Collected:	08/17/1990 00:00:00	Findings:	440 MG/L
Chemical:	TOTAL DISSOLVED SOLIDS		
Sample Collected:	08/17/1990 00:00:00	Findings:	.5
Chemical:	LANGELIER INDEX @ 60 C		
Sample Collected:	08/17/1990 00:00:00	Findings:	7.17 MG/L
Chemical:	NITRATE (AS NO3)		
Sample Collected:	08/17/1990 00:00:00	Findings:	.4 NTU
Chemical:	TURBIDITY, LABORATORY		
Sample Collected:	10/26/1990 00:00:00	Findings:	3.9 UG/L
Chemical:	TETRACHLOROETHYLENE		
Sample Collected:	10/26/1990 00:00:00	Findings:	8.9 PCI/L
Chemical:	RADIUM 226		
Sample Collected:	10/26/1990 00:00:00	Findings:	5.2 PCI/L
Chemical:	RADIUM 226 COUNTING ERROR		

Sample Collected:	12/26/1990 00:00:00	Findings:	5.1 UG/L
Chemical:	TETRACHLOROETHYLENE		
Sample Collected:	02/06/1991 00:00:00	Findings:	4 UG/L
Chemical:	TETRACHLOROETHYLENE		
Sample Collected:	03/08/1991 00:00:00	Findings:	1.9 PCI/L
Chemical:	GROSS ALPHA COUNTING ERROR		
Sample Collected:	03/08/1991 00:00:00	Findings:	4.7 PCI/L
Chemical:	GROSS BETA		
Sample Collected:	03/08/1991 00:00:00	Findings:	1.5 PCI/L
Chemical:	GROSS BETA COUNTING ERROR		
Sample Collected:	06/10/1991 00:00:00	Findings:	2.2 PCI/L
Chemical:	GROSS ALPHA COUNTING ERROR		
Sample Collected:	06/10/1991 00:00:00	Findings:	2.8 PCI/L
Chemical:	GROSS BETA		
Sample Collected:	06/10/1991 00:00:00	Findings:	1.7 PCI/L
Chemical:	GROSS BETA COUNTING ERROR		
Sample Collected:	02/05/1992 00:00:00	Findings:	5.8 UG/L
Chemical:	TETRACHLOROETHYLENE		
Sample Collected:	07/17/1992 00:00:00	Findings:	.5 MG/L
Chemical:	FLUORIDE (F) (NATURAL-SOURCE)		
Sample Collected:	07/17/1992 00:00:00	Findings:	195 UG/L
Chemical:	BARIUM		
Sample Collected:	07/17/1992 00:00:00	Findings:	200 UG/L
Chemical:	ALUMINUM		
Sample Collected:	07/17/1992 00:00:00	Findings:	7.4 MG/L
Chemical:	NITRATE (AS NO3)		
Sample Collected:	08/31/1992 00:00:00	Findings:	48.1 MG/L
Chemical:	SODIUM		
Sample Collected:	08/31/1992 00:00:00	Findings:	2 MG/L
Chemical:	POTASSIUM		
Sample Collected:	08/31/1992 00:00:00	Findings:	41.2 MG/L
Chemical:	CHLORIDE		
Sample Collected:	08/31/1992 00:00:00	Findings:	.5 MG/L
Chemical:	FLUORIDE (F) (NATURAL-SOURCE)		
Sample Collected:	08/31/1992 00:00:00	Findings:	384.9 MG/L
Chemical:	TOTAL DISSOLVED SOLIDS		
Sample Collected:	08/31/1992 00:00:00	Findings:	6.2 MG/L
Chemical:	NITRATE (AS NO3)		
Sample Collected:	09/21/1992 00:00:00	Findings:	3.6 UG/L
Chemical:	TETRACHLOROETHYLENE		
Sample Collected:	10/19/1992 00:00:00	Findings:	3.2 UG/L
Chemical:	TETRACHLOROETHYLENE		
Sample Collected:	11/18/1992 00:00:00	Findings:	4.9 UG/L
Chemical:	TETRACHLOROETHYLENE		

Sample Collected:	12/11/1992 00:00:00	Findings:	3.9 UG/L
Chemical:	TETRACHLOROETHYLENE		
Sample Collected:	01/26/1993 00:00:00	Findings:	4.1 UG/L
Chemical:	TETRACHLOROETHYLENE		
Sample Collected:	03/09/1993 00:00:00	Findings:	4.4 UG/L
Chemical:	TETRACHLOROETHYLENE		
Sample Collected:	04/20/1993 00:00:00	Findings:	1.6 PCI/L
Chemical:	GROSS ALPHA COUNTING ERROR		
Sample Collected:	08/10/1993 00:00:00	Findings:	20 C
Chemical:	SOURCE TEMPERATURE C		
Sample Collected:	08/10/1993 00:00:00	Findings:	760 US
Chemical:	SPECIFIC CONDUCTANCE		
Sample Collected:	08/10/1993 00:00:00	Findings:	7.8
Chemical:	PH, LABORATORY		
Sample Collected:	08/10/1993 00:00:00	Findings:	192 MG/L
Chemical:	ALKALINITY (TOTAL) AS CACO3		
Sample Collected:	08/10/1993 00:00:00	Findings:	234.2 MG/L
Chemical:	BICARBONATE ALKALINITY		
Sample Collected:	08/10/1993 00:00:00	Findings:	286.8 MG/L
Chemical:	HARDNESS (TOTAL) AS CACO3		
Sample Collected:	08/10/1993 00:00:00	Findings:	76.9 MG/L
Chemical:	CALCIUM		
Sample Collected:	08/10/1993 00:00:00	Findings:	23 MG/L
Chemical:	MAGNESIUM		
Sample Collected:	08/10/1993 00:00:00	Findings:	50.8 MG/L
Chemical:	SODIUM		
Sample Collected:	08/10/1993 00:00:00	Findings:	1.8 MG/L
Chemical:	POTASSIUM		
Sample Collected:	08/10/1993 00:00:00	Findings:	45.7 MG/L
Chemical:	CHLORIDE		
Sample Collected:	08/10/1993 00:00:00	Findings:	.7 MG/L
Chemical:	FLUORIDE (F) (NATURAL-SOURCE)		
Sample Collected:	08/10/1993 00:00:00	Findings:	1.7 PCI/L
Chemical:	GROSS ALPHA COUNTING ERROR		
Sample Collected:	08/10/1993 00:00:00	Findings:	4.4 UG/L
Chemical:	TETRACHLOROETHYLENE		
Sample Collected:	08/10/1993 00:00:00	Findings:	441.5 MG/L
Chemical:	TOTAL DISSOLVED SOLIDS		
Sample Collected:	08/10/1993 00:00:00	Findings:	5.9 MG/L
Chemical:	NITRATE (AS NO3)		
Sample Collected:	08/10/1993 00:00:00	Findings:	.3 NTU
Chemical:	TURBIDITY, LABORATORY		
Sample Collected:	02/01/1994 00:00:00	Findings:	1.8 PCI/L
Chemical:	GROSS ALPHA COUNTING ERROR		

Sample Collected:	02/01/1994 00:00:00	Findings:	5.2 UG/L
Chemical:	TETRACHLOROETHYLENE		
Sample Collected:	02/01/1994 00:00:00	Findings:	5.4 MG/L
Chemical:	NITRATE (AS NO3)		
Sample Collected:	05/03/1994 00:00:00	Findings:	1.8 PCI/L
Chemical:	GROSS ALPHA COUNTING ERROR		
Sample Collected:	07/28/1994 00:00:00	Findings:	6.8 UG/L
Chemical:	TETRACHLOROETHYLENE		
Sample Collected:	11/07/1994 00:00:00	Findings:	5.2 UG/L
Chemical:	TETRACHLOROETHYLENE		
Sample Collected:	02/02/1995 00:00:00	Findings:	6 UG/L
Chemical:	TETRACHLOROETHYLENE		
Sample Collected:	04/27/1995 00:00:00	Findings:	5.5 UG/L
Chemical:	TETRACHLOROETHYLENE		
Sample Collected:	08/03/1995 00:00:00	Findings:	.2 MG/L
Chemical:	FLUORIDE (F) (NATURAL-SOURCE)		
Sample Collected:	08/03/1995 00:00:00	Findings:	2.8 UG/L
Chemical:	ARSENIC		
Sample Collected:	09/25/1996 00:00:00	Findings:	685 US
Chemical:	SPECIFIC CONDUCTANCE		
Sample Collected:	09/25/1996 00:00:00	Findings:	7.9
Chemical:	PH, LABORATORY		
Sample Collected:	09/25/1996 00:00:00	Findings:	190 MG/L
Chemical:	ALKALINITY (TOTAL) AS CACO3		
Sample Collected:	09/25/1996 00:00:00	Findings:	231 MG/L
Chemical:	BICARBONATE ALKALINITY		
Sample Collected:	09/25/1996 00:00:00	Findings:	1.19 MG/L
Chemical:	CARBONATE ALKALINITY		
Sample Collected:	09/25/1996 00:00:00	Findings:	317 MG/L
Chemical:	HARDNESS (TOTAL) AS CACO3		
Sample Collected:	09/25/1996 00:00:00	Findings:	94 MG/L
Chemical:	CALCIUM		
Sample Collected:	09/25/1996 00:00:00	Findings:	20 MG/L
Chemical:	MAGNESIUM		
Sample Collected:	09/25/1996 00:00:00	Findings:	47 MG/L
Chemical:	SODIUM		
Sample Collected:	09/25/1996 00:00:00	Findings:	2.9 MG/L
Chemical:	POTASSIUM		
Sample Collected:	09/25/1996 00:00:00	Findings:	46 MG/L
Chemical:	CHLORIDE		
Sample Collected:	09/25/1996 00:00:00	Findings:	.34 MG/L
Chemical:	FLUORIDE (F) (NATURAL-SOURCE)		
Sample Collected:	09/25/1996 00:00:00	Findings:	180 UG/L
Chemical:	IRON		

Sample Collected:	09/25/1996 00:00:00	Findings:	5.9 UG/L
Chemical:	TETRACHLOROETHYLENE		
Sample Collected:	09/25/1996 00:00:00	Findings:	500 MG/L
Chemical:	TOTAL DISSOLVED SOLIDS		
Sample Collected:	09/25/1996 00:00:00	Findings:	.8
Chemical:	LANGELIER INDEX @ 60 C		
Sample Collected:	09/25/1996 00:00:00	Findings:	5.72 MG/L
Chemical:	NITRATE (AS NO3)		
Sample Collected:	09/25/1996 00:00:00	Findings:	.45 NTU
Chemical:	TURBIDITY, LABORATORY		
Sample Collected:	11/05/1996 00:00:00	Findings:	4.5 UG/L
Chemical:	TETRACHLOROETHYLENE		
Sample Collected:	04/13/1998 00:00:00	Findings:	4.6 UG/L
Chemical:	TETRACHLOROETHYLENE		
Sample Collected:	08/04/1998 00:00:00	Findings:	.26 MG/L
Chemical:	FLUORIDE (F) (NATURAL-SOURCE)		
Sample Collected:	03/04/1997 00:00:00	Findings:	5.1 UG/L
Chemical:	TETRACHLOROETHYLENE		
Sample Collected:	06/17/1997 00:00:00	Findings:	3.3 PCI/L
Chemical:	GROSS ALPHA		
Sample Collected:	06/17/1997 00:00:00	Findings:	1.2 PCI/L
Chemical:	GROSS ALPHA COUNTING ERROR		
Sample Collected:	06/17/1997 00:00:00	Findings:	4.7 UG/L
Chemical:	TETRACHLOROETHYLENE		
Sample Collected:	06/17/1997 00:00:00	Findings:	6.16 MG/L
Chemical:	NITRATE (AS NO3)		
Sample Collected:	07/23/1997 00:00:00	Findings:	.9 PCI/L
Chemical:	GROSS ALPHA COUNTING ERROR		
Sample Collected:	07/23/1997 00:00:00	Findings:	707 US
Chemical:	SPECIFIC CONDUCTANCE		
Sample Collected:	07/23/1997 00:00:00	Findings:	7.66
Chemical:	PH, LABORATORY		
Sample Collected:	07/23/1997 00:00:00	Findings:	191 MG/L
Chemical:	ALKALINITY (TOTAL) AS CACO3		
Sample Collected:	07/23/1997 00:00:00	Findings:	233 MG/L
Chemical:	BICARBONATE ALKALINITY		
Sample Collected:	07/23/1997 00:00:00	Findings:	287 MG/L
Chemical:	HARDNESS (TOTAL) AS CACO3		
Sample Collected:	07/23/1997 00:00:00	Findings:	80.4 MG/L
Chemical:	CALCIUM		
Sample Collected:	07/23/1997 00:00:00	Findings:	21 MG/L
Chemical:	MAGNESIUM		
Sample Collected:	07/23/1997 00:00:00	Findings:	47.3 MG/L
Chemical:	SODIUM		

Sample Collected:	07/23/1997 00:00:00	Findings:	2.71 MG/L
Chemical:	POTASSIUM		
Sample Collected:	07/23/1997 00:00:00	Findings:	48.6 MG/L
Chemical:	CHLORIDE		
Sample Collected:	07/23/1997 00:00:00	Findings:	5.7 UG/L
Chemical:	TETRACHLOROETHYLENE		
Sample Collected:	07/23/1997 00:00:00	Findings:	485 MG/L
Chemical:	TOTAL DISSOLVED SOLIDS		
Sample Collected:	11/11/1997 00:00:00	Findings:	2.88 PCI/L
Chemical:	URANIUM (PCI/L)		
Sample Collected:	11/11/1997 00:00:00	Findings:	.8 PCI/L
Chemical:	URANIUM COUNTING ERROR		
Sample Collected:	11/11/1997 00:00:00	Findings:	5.62 PCI/L
Chemical:	GROSS ALPHA		
Sample Collected:	11/11/1997 00:00:00	Findings:	2.07 PCI/L
Chemical:	GROSS ALPHA COUNTING ERROR		
Sample Collected:	11/11/1997 00:00:00	Findings:	6.5 UG/L
Chemical:	TETRACHLOROETHYLENE		
Sample Collected:	02/12/1998 00:00:00	Findings:	5.55 PCI/L
Chemical:	GROSS ALPHA		
Sample Collected:	02/12/1998 00:00:00	Findings:	1.91 PCI/L
Chemical:	GROSS ALPHA COUNTING ERROR		
Sample Collected:	02/12/1998 00:00:00	Findings:	1.98 PCI/L
Chemical:	URANIUM (PCI/L)		
Sample Collected:	02/12/1998 00:00:00	Findings:	.81 PCI/L
Chemical:	URANIUM COUNTING ERROR		
Sample Collected:	02/12/1998 00:00:00	Findings:	6.7 UG/L
Chemical:	TETRACHLOROETHYLENE		
Sample Collected:	08/04/1998 00:00:00	Findings:	114 UG/L
Chemical:	BARIUM		
Sample Collected:	08/04/1998 00:00:00	Findings:	5.9 UG/L
Chemical:	TETRACHLOROETHYLENE		
Sample Collected:	08/04/1998 00:00:00	Findings:	6.7 MG/L
Chemical:	NITRATE (AS NO3)		

41
SE
1/2 - 1 Mile
Lower

FED USGS **USGS3156583**

Agency cd:	USGS	Site no:	335613118095801
Site name:	003S012W05M001S		
Latitude:	335613		
Longitude:	1180958	Dec lat:	33.93694444
Dec lon:	-118.16611111	Coor meth:	G
Coor accr:	5	Latlong datum:	NAD83
Dec latlong datum:	NAD83	District:	06
State:	06	County:	037
Country:	US	Land net:	Not Reported
Location map:	SOUTH GATE	Map scale:	24000

Altitude:	97		
Altitude method:	Interpolated from topographic map		
Altitude accuracy:	2.5		
Altitude datum:	National Geodetic Vertical Datum of 1929		
Hydrologic:	Los Angeles. California. Area = 819 sq.mi.		
Topographic:	Flat surface		
Site type:	Ground-water other than Spring	Date construction:	19481101
Date inventoried:	20001003	Mean greenwich time offset:	PST
Local standard time flag:	Y		
Type of ground water site:	Single well, other than collector or Ranney type		
Aquifer Type:	Not Reported		
Aquifer:	Not Reported		
Well depth:	Not Reported	Hole depth:	578
Source of depth data:	driller		
Project number:	470657500		
Real time data flag:	Not Reported	Daily flow data begin date:	Not Reported
Daily flow data end date:	Not Reported	Daily flow data count:	Not Reported
Peak flow data begin date:	Not Reported	Peak flow data end date:	Not Reported
Peak flow data count:	Not Reported	Water quality data begin date:	Not Reported
Water quality data end date:	Not Reported	Water quality data count:	Not Reported
Ground water data begin date:	Not Reported	Ground water data end date:	Not Reported
Ground water data count:	Not Reported		

Ground-water levels, Number of Measurements: 0

42
NE
1/2 - 1 Mile
Higher

FED USGS **USGS3156399**

Agency cd:	USGS	Site no:	335720118095501
Site name:	002S012W29M005S		
Latitude:	335720		
Longitude:	1180955	Dec lat:	33.95556992
Dec lon:	-118.16618129	Coor meth:	M
Coor accr:	S	Latlong datum:	NAD27
Dec latlong datum:	NAD83	District:	06
State:	06	County:	037
Country:	US	Land net:	Not Reported
Location map:	SOUTH GATE	Map scale:	24000
Altitude:	Not Reported		
Altitude method:	Not Reported		
Altitude accuracy:	Not Reported		
Altitude datum:	Not Reported		
Hydrologic:	Los Angeles. California. Area = 819 sq.mi.		
Topographic:	Not Reported		
Site type:	Ground-water other than Spring	Date construction:	Not Reported
Date inventoried:	Not Reported	Mean greenwich time offset:	PST
Local standard time flag:	Y		
Type of ground water site:	Single well, other than collector or Ranney type		
Aquifer Type:	Not Reported		
Aquifer:	Not Reported		
Well depth:	650	Hole depth:	650
Source of depth data:	Not Reported		
Project number:	9479335800		
Real time data flag:	Not Reported	Daily flow data begin date:	Not Reported
Daily flow data end date:	Not Reported	Daily flow data count:	Not Reported
Peak flow data begin date:	Not Reported	Peak flow data end date:	Not Reported

GEOCHECK® - PHYSICAL SETTING SOURCE MAP FINDINGS

Peak flow data count: Not Reported
Water quality data end date: Not Reported
Ground water data begin date: Not Reported
Ground water data count: Not Reported

Water quality data begin date: Not Reported
Water quality data count: Not Reported
Ground water data end date: Not Reported

Ground-water levels, Number of Measurements: 0

Direction Distance	Database	EDR ID Number

NNW
1/2 - 1 Mile — **OIL_GAS** — **CA10024321**

Apinumber:	03705731	Operator:	Oakes & Mead
Lease:	Graham	Well no:	1
Field:	LOS ANGELES COUNTY	Cagaso m3 area:	Not Reported
Map:	W1-5	Status cod:	006
Source:	hud		
Latitude:	33.95873		
Longitude:	-118.181998		
Td:	4976	Sec:	31
Twn:	2S	Rge:	12W
Bm:	SB	X coord:	0
Y coord:	0	Zone:	Not Reported
Spuddate:	Not Reported	Abanddate:	Not Reported
Comments:	Not Reported	District:	1

NNW
1/2 - 1 Mile — **OIL_GAS** — **CA10024152**

Apinumber:	03720012	Operator:	ChevronTexaco
Lease:	Wickes	Well no:	1
Field:	LOS ANGELES COUNTY	Cagaso m3 area:	Not Reported
Map:	W1-5	Status cod:	007
Source:	hud		
Latitude:	33.95499		
Longitude:	-118.180098		
Td:	12025	Sec:	31
Twn:	2S	Rge:	12W
Bm:	SB	X coord:	0
Y coord:	0	Zone:	Not Reported
Spuddate:	Not Reported	Abanddate:	Not Reported
Comments:	Not Reported	District:	1

WSW
1/2 - 1 Mile — **OIL_GAS** — **CA10022910**

Apinumber:	03705608	Operator:	Magnolia Petroleum Syndicate No. 1
Lease:	Not Reported	Well no:	1
Field:	LOS ANGELES COUNTY	Cagaso m3 area:	Not Reported
Map:	W1-5	Status cod:	006
Source:	hud		
Latitude:	33.940695		
Longitude:	-118.188009		
Td:	4440	Sec:	1
Twn:	3S	Rge:	13W
Bm:	SB	X coord:	0
Y coord:	0	Zone:	Not Reported
Spuddate:	Not Reported	Abanddate:	Not Reported
Comments:	Not Reported	District:	1

GEOCHECK® - PHYSICAL SETTING SOURCE MAP FINDINGS
RADON

AREA RADON INFORMATION

State Database: CA Radon

Radon Test Results

Zip	Total Sites	> 4 Pci/L	Pct. > 4 Pci/L
90280	4	0	0.00

Federal EPA Radon Zone for LOS ANGELES County: 2

Note: Zone 1 indoor average level > 4 pCi/L.
: Zone 2 indoor average level >= 2 pCi/L and <= 4 pCi/L.
: Zone 3 indoor average level < 2 pCi/L.

Federal Area Radon Information for LOS ANGELES COUNTY, CA

Number of sites tested: 63

Area	Average Activity	% <4 pCi/L	% 4-20 pCi/L	% >20 pCi/L
Living Area - 1st Floor	0.711 pCi/L	98%	2%	0%
Living Area - 2nd Floor	Not Reported	Not Reported	Not Reported	Not Reported
Basement	0.933 pCi/L	100%	0%	0%

PHYSICAL SETTING SOURCE RECORDS SEARCHED

TOPOGRAPHIC INFORMATION

USGS 7.5' Digital Elevation Model (DEM)
Source: United States Geologic Survey
EDR acquired the USGS 7.5' Digital Elevation Model in 2002 and updated it in 2006. The 7.5 minute DEM corresponds to the USGS 1:24,000- and 1:25,000-scale topographic quadrangle maps. The DEM provides elevation data with consistent elevation units and projection.

Scanned Digital USGS 7.5' Topographic Map (DRG)
Source: United States Geologic Survey
A digital raster graphic (DRG) is a scanned image of a U.S. Geological Survey topographic map. The map images are made by scanning published paper maps on high-resolution scanners. The raster image is georeferenced and fit to the Universal Transverse Mercator (UTM) projection.

HYDROLOGIC INFORMATION

Flood Zone Data: This data, available in select counties across the country, was obtained by EDR in 1999 from the Federal Emergency Management Agency (FEMA). Data depicts 100-year and 500-year flood zones as defined by FEMA.

NWI: National Wetlands Inventory. This data, available in select counties across the country, was obtained by EDR in 2002 and 2005 from the U.S. Fish and Wildlife Service.

HYDROGEOLOGIC INFORMATION

AQUIFLOW[R] Information System
Source: EDR proprietary database of groundwater flow information
EDR has developed the AQUIFLOW Information System (AIS) to provide data on the general direction of groundwater flow at specific points. EDR has reviewed reports submitted to regulatory authorities at select sites and has extracted the date of the report, hydrogeologically determined groundwater flow direction and depth to water table information.

GEOLOGIC INFORMATION

Geologic Age and Rock Stratigraphic Unit
Source: P.G. Schruben, R.E. Arndt and W.J. Bawiec, Geology of the Conterminous U.S. at 1:2,500,000 Scale - A digital representation of the 1974 P.B. King and H.M. Beikman Map, USGS Digital Data Series DDS - 11 (1994).

STATSGO: State Soil Geographic Database
Source: Department of Agriculture, Natural Resources Conservation Services
The U.S. Department of Agriculture's (USDA) Natural Resources Conservation Service (NRCS) leads the national Conservation Soil Survey (NCSS) and is responsible for collecting, storing, maintaining and distributing soil survey information for privately owned lands in the United States. A soil map in a soil survey is a representation of soil patterns in a landscape. Soil maps for STATSGO are compiled by generalizing more detailed (SSURGO) soil survey maps.

SSURGO: Soil Survey Geographic Database
Source: Department of Agriculture, Natural Resources Conservation Services (NRCS)
Telephone: 800-672-5559
SSURGO is the most detailed level of mapping done by the Natural Resources Conservation Services, mapping scales generally range from 1:12,000 to 1:63,360. Field mapping methods using national standards are used to construct the soil maps in the Soil Survey Geographic (SSURGO) database. SSURGO digitizing duplicates the original soil survey maps. This level of mapping is designed for use by landowners, townships and county natural resource planning and management.

PHYSICAL SETTING SOURCE RECORDS SEARCHED

LOCAL / REGIONAL WATER AGENCY RECORDS

FEDERAL WATER WELLS

PWS: Public Water Systems
Source: EPA/Office of Drinking Water
Telephone: 202-564-3750
Public Water System data from the Federal Reporting Data System. A PWS is any water system which provides water to at least 25 people for at least 60 days annually. PWSs provide water from wells, rivers and other sources.

PWS ENF: Public Water Systems Violation and Enforcement Data
Source: EPA/Office of Drinking Water
Telephone: 202-564-3750
Violation and Enforcement data for Public Water Systems from the Safe Drinking Water Information System (SDWIS) after August 1995. Prior to August 1995, the data came from the Federal Reporting Data System (FRDS).

USGS Water Wells: USGS National Water Inventory System (NWIS)
This database contains descriptive information on sites where the USGS collects or has collected data on surface water and/or groundwater. The groundwater data includes information on wells, springs, and other sources of groundwater.

STATE RECORDS

Water Well Database
Source: Department of Water Resources
Telephone: 916-651-9648

California Drinking Water Quality Database
Source: Department of Health Services
Telephone: 916-324-2319
The database includes all drinking water compliance and special studies monitoring for the state of California since 1984. It consists of over 3,200,000 individual analyses along with well and water system information.

OTHER STATE DATABASE INFORMATION

California Oil and Gas Well Locations
Source: Department of Conservation
Telephone: 916-323-1779

RADON

State Database: CA Radon
Source: Department of Health Services
Telephone: 916-324-2208
Radon Database for California

Area Radon Information
Source: USGS
Telephone: 703-356-4020
The National Radon Database has been developed by the U.S. Environmental Protection Agency (USEPA) and is a compilation of the EPA/State Residential Radon Survey and the National Residential Radon Survey. The study covers the years 1986 - 1992. Where necessary data has been supplemented by information collected at private sources such as universities and research institutions.

EPA Radon Zones
Source: EPA
Telephone: 703-356-4020
Sections 307 & 309 of IRAA directed EPA to list and identify areas of U.S. with the potential for elevated indoor radon levels.

PHYSICAL SETTING SOURCE RECORDS SEARCHED

OTHER

Airport Landing Facilities: Private and public use landing facilities
Source: Federal Aviation Administration, 800-457-6656

Epicenters: World earthquake epicenters, Richter 5 or greater
Source: Department of Commerce, National Oceanic and Atmospheric Administration

California Earthquake Fault Lines: The fault lines displayed on EDR's Topographic map are digitized quaternary fault lines, prepared in 1975 by the United State Geological Survey. Additional information (also from 1975) regarding activity at specific fault lines comes from California's Preliminary Fault Activity Map prepared by the California Division of Mines and Geology.

STREET AND ADDRESS INFORMATION

© 2007 Tele Atlas North America, Inc. All rights reserved. This material is proprietary and the subject of copyright protection and other intellectual property rights owned by or licensed to Tele Atlas North America, Inc. The use of this material is subject to the terms of a license agreement. You will be held liable for any unauthorized copying or disclosure of this material.

The EDR-City Directory
Abstract

Seam Master
5211 Southern Ave
South Gate, CA 90280

Inquiry Number: 2022143.6

Thursday, September 06, 2007

EDR® Environmental Data Resources Inc

The Standard in Environmental Risk Information

440 Wheelers Farms Road
Milford, Connecticut 06461

Nationwide Customer Service

Telephone: 1-800-352-0050
Fax: 1-800-231-6802
Internet: www.edrnet.com

EDR City Directory Abstract

Environmental Data Resources, Inc.'s (EDR) City Directory Abstract is a screening report designed to assist environmental professionals in evaluating potential liability on a target property resulting from past activities. EDR's City Directory Abstract includes a search and abstract of available city directory data. For each address, the directory lists the name of the corresponding occupant at five year intervals.

Thank you for your business.
Please contact EDR at 1-800-352-0050
with any questions or comments.

Disclaimer - Copyright and Trademark Notice

This Report contains certain information obtained from a variety of public and other sources reasonably available to Environmental Data Resources, Inc. It cannot be concluded from this Report that coverage information for the target and surrounding properties does not exist from other sources. **NO WARRANTY EXPRESSED OR IMPLIED, IS MADE WHATSOEVER IN CONNECTION WITH THIS REPORT. ENVIRONMENTAL DATA RESOURCES, INC. SPECIFICALLY DISCLAIMS THE MAKING OF ANY SUCH WARRANTIES, INCLUDING WITHOUT LIMITATION, MERCHANTABILITY OR FITNESS FOR A PARTICULAR USE OR PURPOSE. ALL RISK IS ASSUMED BY THE USER. IN NO EVENT SHALL ENVIRONMENTAL DATA RESOURCES, INC. BE LIABLE TO ANYONE, WHETHER ARISING OUT OF ERRORS OR OMISSIONS, NEGLIGENCE, ACCIDENT OR ANY OTHER CAUSE, FOR ANY LOSS OR DAMAGE, INCLUDING, WITHOUT LIMITATION, SPECIAL, INCIDENTAL, CONSEQUENTIAL, OR EXEMPLARY DAMAGES. ANY LIABILITY ON THE PART OF ENVIRONMENTAL DATA RESOURCES, INC. IS STRICTLY LIMITED TO A REFUND OF THE AMOUNT PAID FOR THIS REPORT.** Purchaser accepts this Report "AS IS". Any analyses, estimates, ratings, environmental risk levels or risk codes provided in this Report are provided for illustrative purposes only, and are not intended to provide, nor should they be interpreted as providing any facts regarding, or prediction orforecast of, any environmental risk for any property. Only a Phase I Environmental Site Assessment performed by an environmental professional can provide information regarding the environmental risk for any property. Additionally, the information provided in this Report is not to be construed as legal advice.

Copyright 2007 by Environmental Data Resources, Inc. All rights reserved. Reproduction in any media or format, in whole or in part, of any report or map of Environmental Data Resources, Inc. or its affiliates is prohibited without prior written permission.

EDR and its logos (including Sanborn and Sanborn Map) are trademarks of Environmental Data Resources, Inc. or its affiliates. All other trademarks used herein are the property of their respective owners.

SUMMARY

- ***City Directories:***

Business directories including city, cross reference and telephone directories were reviewed, if available, at approximately five year intervals for the years spanning 1920 through 2006. (These years are not necessarily inclusive.) A summary of the information obtained is provided in the text of this report.

This report compiles information by geocoding the subject properties (that is, plotting the latitude and longitude for such subject properties and obtaining data concerning properties within 1/8th of a mile of the subject properties). There is no warranty or guarantee that geocoding will report or list all properties within the specified radius of the subject properties and any such warranty or guarantee is expressly disclaimed. Accordingly, some properties within the aforementioned radius and the information concerning those properties may not be referenced in this report.

Date EDR Searched Historical Sources: September 5, 2007

Target Property:
5211 Southern Ave
South Gate, CA 90280

Year	*Uses*	*Source*
1920	Address Not Listed in Research Source	Los Angeles Directory Co.
1921	Address Not Listed in Research Source	Los Angeles Directory Co.
1923	Address Not Listed in Research Source	Los Angeles Directory Co.
1924	Address Not Listed in Research Source	Los Angeles Directory Co.
1925	Address Not Listed in Research Source	Los Angeles Directory Co.
1926	Address Not Listed in Research Source	Los Angeles Directory Co.
1927	Address Not Listed in Research Source	Kaasen Directory Company Publishers
1928	Address Not Listed in Research Source	Los Angeles Directory Co.
1929	Address Not Listed in Research Source	Los Angeles Directory Co.
1930	Address Not Listed in Research Source	Los Angeles Directory Co.
1931	Address Not Listed in Research Source	Los Angeles Directory Company Publishers
1932	Address Not Listed in Research Source	Los Angeles Directory Co.
1933	Address Not Listed in Research Source	Los Angeles Directory Co.
1934	Address Not Listed in Research Source	Los Angeles Directory Co.
1935	Address Not Listed in Research Source	Los Angeles Directory Co.
1936	Address Not Listed in Research Source	Los Angeles Directory Co.

Year	Uses	Source
1937	Address Not Listed in Research Source	Los Angeles Directory Co.
1938	Address Not Listed in Research Source	Los Angeles Directory Company Publishers
1939	Address Not Listed in Research Source	Los Angeles Directory Co.
1940	Address Not Listed in Research Source	Los Angeles Directory Co.
1942	Address Not Listed in Research Source	Los Angeles Directory Co.
1944	Address Not Listed in Research Source	R. L. Polk & Co.
1945	Address Not Listed in Research Source	R. L. Polk & Co.
1946	Address Not Listed in Research Source	Los Angeles Directory Co.
1947	Address Not Listed in Research Source	Pacific Directory Co.
1948	Address Not Listed in Research Source	Los Angeles Directory Co.
1949	Address Not Listed in Research Source	Los Angeles Directory Co.
1950	Address Not Listed in Research Source	Pacific Telephone
1951	****SOUTHERN AVE**** SOUTHRN AV SGT PACIFIC SCREW PRODUCTS CORP (5211)	Los Angeles Directory Co Publishers
1952	Address Not Listed in Research Source	Los Angeles Directory Co.
1954	Address Not Listed in Research Source	R. L. Polk & Co.
1955	Address Not Listed in Research Source	R. L. Polk & Co.
1956	Address Not Listed in Research Source	Pacific Telephone
1957	Address Not Listed in Research Source	Pacific Telephone
1958	****SOUTHERN AVE**** COMPAS SCREW PRODUCTS CORP SEE SCREW PRODUCTS CORP OF AMERIC (5211) PAC SCREW PRODUCTS CORP (5211)	Pacific Telephone

Year	Uses	Source
1958 (continued)	SCREW PRODUCTS CORP OF AMERICA (5211)	
1960	Address Not Listed in Research Source	Pacific Telephone
1961	Address Not Listed in Research Source	Luskey Brothers & Co
1962	**SOUTHERN AVE**	Pacific Telephone
	SCREW PRODJUCTS CORP OF AMERICA (5211)	
	AMERICAN SCREW PRODUCTS SCREW PRODUCTS CORP OF AMERICA (5211)	
	SCREW PRODUCTS CORP OF AMERICA (5211)	
	SCREW PRODUCTS CORP OF AMERICA (5211)	
1963	Address Not Listed in Research Source	Pacific Telephone
1964	Address Not Listed in Research Source	Pacific Telephone
1965	**SOUTHERN AVE**	GTE
	SCREW PRODUCTS CORP OF AMERICA (5211)	
1966	Address Not Listed in Research Source	Pacific Telephone
1967	Address Not Listed in Research Source	R. L. Polk & Co.
1969	Address Not Listed in Research Source	Pacific Telephone
1970	**SOUTHERN AVE**	R. L. Polk & Co.
	SCREW PRODUCTS CORP OF AMERICA (5211)	
	SCREW PRODUCTS CORP OF AMERICA (5211)	
1971	**SOUTHERN**	B&G Publications
	COMPAS PRODUCTS INC (5211)	
	MONOGRAM INDUSTRIES INC (5211)	
	SCREW PRODUCTS CPRP OF AMERICA (5211)	
	SCREW PRODUCTS CORP OF AMERICA (5211)	
1972	Address Not Listed in Research Source	R. L. Polk & Co.
1975	Address Not Listed in Research Source	Pacific Telephone
1976	**SOUTHERN AVE**	R.L. Polk & co Publishers
	BRUCK INDUSTRIES INC (5211)	
	GATE MANUFACTURING INC (5211)	
	JOES PLASTICS (5211)	
1980	Address Not Listed in Research Source	Pacific Telephone

Year	Uses	Source
1981	Address Not Listed in Research Source	Pacific Telephone
1985	Address Not Listed in Research Source	Pacific Bell
1986	**SOUTHERN AVE** SEAM MASTER INDUSTRIES S GT (5211)	Pacific Bell
1990	**SOUTHERN AVE** SEAM MASTER INDUSTRIES S GT (5211)	Pacific Bell
1991	Address Not Listed in Research Source	Pacific Bell
1995	**SOUTHERN AVE** SEAM MASTER INDUSTRIES (5211) SEAM MASTER INDUSTRIES (5211)	Pacific Bell Telephone
1996	Address Not Listed in Research Source	GTE
1999	Address Not Listed in Research Source	Haines Company
2000	**SOUTHERN AVE** BRODY JOYCE (5211) SEAM MASTER INDSTRY (5211)	Pacific Bell Telephone
2001	Address Not Listed in Research Source	Haines & Company, Inc.
2003	Address Not Listed in Research Source	Haines & Company
2004	Address Not Listed in Research Source	Haines Company
2006	Address Not Listed in Research Source	Haines Company

Adjoining Properties

SURROUNDING

Multiple Addresses
South Gate, CA 90280

Year	Uses	Source
1920	Address Not Listed in Research Source	Los Angeles Directory Co.
1921	Address Not Listed in Research Source	Los Angeles Directory Co.

Year	Uses	Source
1923	Address Not Listed in Research Source	Los Angeles Directory Co.
1924	Address Not Listed in Research Source	Los Angeles Directory Co.
1925	Address Not Listed in Research Source	Los Angeles Directory Co.
1926	Address Not Listed in Research Source	Los Angeles Directory Co.
1927	Address Not Listed in Research Source	Kaasen Directory Company Publishers
1928	Address Not Listed in Research Source	Los Angeles Directory Co.
1929	Address Not Listed in Research Source	Los Angeles Directory Co.
1930	Address Not Listed in Research Source	Los Angeles Directory Co.
1931	Address Not Listed in Research Source	Los Angeles Directory Company Publishers
1932	Address Not Listed in Research Source	Los Angeles Directory Co.
1933	Address Not Listed in Research Source	Los Angeles Directory Co.
1934	Address Not Listed in Research Source	Los Angeles Directory Co.
1935	Address Not Listed in Research Source	Los Angeles Directory Co.
1936	Address Not Listed in Research Source	Los Angeles Directory Co.
1937	Address Not Listed in Research Source	Los Angeles Directory Co.
1938	Address Not Listed in Research Source	Los Angeles Directory Company Publishers
1939	Address Not Listed in Research Source	Los Angeles Directory Co.
1940	Address Not Listed in Research Source	Los Angeles Directory Co.
1942	Address Not Listed in Research Source	Los Angeles Directory Co.
1944	Address Not Listed in Research Source	R. L. Polk & Co.

Year	Uses	Source
1945	Address Not Listed in Research Source	R. L. Polk & Co.
1946	Address Not Listed in Research Source	Los Angeles Directory Co.
1947	Address Not Listed in Research Source	Pacific Directory Co.
1948	Address Not Listed in Research Source	Los Angeles Directory Co.
1949	Address Not Listed in Research Source	Los Angeles Directory Co.
1950	****RAYO AVE****	Pacific Telephone
	FAMILIAN PIPE & SUPPLY CO (9430)	
	PACOIMA CAST IRON PIPE & FITTING CO (9430)	
1951	****DUNCAN WAY****	Los Angeles Directory Co Publishers
	DUNCN WY SGT KLEIN A A R (5166)	
	DUNCN WY SGT BREMER LOUIS F R (5174)	
	DUNCN WY SGT LAMPMAN DARRYL V R (5175)	
	****RAYO AVE****	Los Angeles Directory Co Publishers
	RAYO AV SGT FAMILIAN PIPE & SUPPLY CO FOUNDRY DIV (9400)	
	RAYO AV SGT PAC CAST IRON PIPE & FITTING CO (9400)	
	RAYO AV SGT FAMILIAN PIPE & SUPPLY CO (9430)	
	RAYO AV SGT PAC CAST IRON PIPE & FITTING CO (9430)	
	RAYO AV SGT PAC PIPE & FITTING CAST IRON CO (9430)	
	JONES MARGARET R (9512)	
	RAYO AV SGT RAYO MOTEL (9512)	
	RAYO AV SGT JONCO MFG CO INC (9516)	
	RAYO AV SGT SUPERIOR MACH PRODUCTS (9524)	
	****SOUTHERN AVE****	Los Angeles Directory Co Publishers
	SOUTHRN AV SGT LOS ANGELES CITY BOARD OF EDUCATION ELEMENTAR (5115)	
	SOUTHRN AV SGT GEIMER JOS D R (5142)	
	SOUTHRN AV SGT ROSAN INC (5224)	
	SOUTHRN AV SGT BELL FOUNDRY CO (5310)	
1952	Address Not Listed in Research Source	Los Angeles Directory Co.
1954	****RAYO AVE****	R. L. Polk & Co.
	FAMILIAN PIPE & SUPPLY CO INC (9430)	
	PACOIMA CAST IRON PIPE & FITTING CO (9430)	
1955	Address Not Listed in Research Source	R. L. Polk & Co.

Year	Uses	Source
1956	****RAYO AVE****	Pacific Telephone
	PAC CAST IRON PIPE & FITTING CO (9400)	
	FAMILIAN PIPE & SUPPLY CO INC (9430)	
1957	****RAYO****	Pacific Telephone
	PAC CAST IRON PIPE & FITTING CO (9400)	
	****RAYO AVE****	Pacific Telephone
	PAC CAST IRON PIPE & FITTING CO (9400)	
1958	****ADELLA****	Pacific Telephone
	CORNELIUS HERBERT B JR (9520)	
	****DUNCAN WAY****	Pacific Telephone
	MOLLETTA JOS (5171)	
	****MCCALLUM AVE****	Pacific Telephone
	STOVALL D H (5138)	
	SILFIES HARLAN F (5147)	
	LOVE ELMER (5158)	
	ROBERTS JOHN C (5159)	
	ESLINGER ROY R (5171)	
	REYNOLDS S Y (5174)	
	MIKOLAYCIK J A (5214)	
	****MCCALLUM ST****	Pacific Telephone
	WAGNER JAS (5125)	
	GEORGE RICHARD J (5130)	
	REYNOLDS HELEN D (5131)	
	JOHNSON JOHN M (5135)	
	HUBER WM (5139)	
	DELLINGER CHAS R (5142)	
	POULIN RODOLPHE J (5142)	
	SMITH LLOYD RALPH (5142)	
	HORN AARON W (5143)	
	DAVIDE JOS A JR (5146)	
	SMITH JAS B (5150)	
	QUINN J J (5151)	
	HUGHES R J (5155)	
	SWANSON CHESTER R (5162)	
	BURR RONALD P (5163)	
	PADEN HOYT C (5165)	
	PADEN MARIE (5165)	
	KULPER RAYMOND V (5166)	
	ALGER GLADYS (5170)	
	MILES DAVID M (5178)	
	ORTIZ BARBARA MRS (5205)	
	TAYLOR LYNDA (5211)	

Year	Uses	Source
1958 (continued)		
	TAYLOR ORRIE A (5211)	
	HEARNE MAURY D (5215)	
	MERRY LOYD A SR (5215)	
	SPRAGUE A B MRS (5218)	
	PEPPER W C (5219)	
	TEW IRENE (5226)	
	TEW ROBT L (5226)	
	SEGGIE JAS (5227)	
	SEGGIE JAS (5227)	
	BULLOCK LASTER C (5234)	
	KOHFELD IRVIN R (5246)	
	****RAYO AVE****	Pacific Telephone
	JONES MARGARET (9512)	
	****SOUTHERN AVE****	Pacific Telephone
	BELL FOUNDRY CO (5310)	
	****SOUTHERN PL****	Pacific Telephone
	TWEEDY ELEMENTARY SCHOOL (5115)	
	DELRON COMPANY INC THE (5224)	
	****SOUTHERN****	Pacific Telephone
	DE WAID JAS H BELL FOUNDRY CO (5310)	
1960	Address Not Listed in Research Source	Pacific Telephone
1961	Address Not Listed in Research Source	Luskey Brothers & Co
1962	****ADELLA****	Pacific Telephone
	HOLMES FRED (9520)	
	MC NEILLY JOHNNY (9520)	
	PECHINKO JOHN (9520)	
	MAGIE E JEAN (9601)	
	GUERNSEY CHAS (9609)	
	DUSKY ROBT N (9610)	
	STEVENSON MADELEINE (9610)	
	STEVENSON RENEC (9610)	
	MORELLO CLAIR (9621)	
	FOGARTY SHEILA (9623)	
	****DUNCAN WAY****	Pacific Telephone
	BROWN VERL GLENN (5167)	
	****MCCALLUM AVE****	Pacific Telephone
	STOVALL D H (5138)	
	SILFIES HARLAN F (5147)	
	LOVE ELMER (5158)	

Year	Uses	Source
1962 (continued)		
	ESLINGER ROY R (5171)	
	REYNOLDS S Y (5174)	
	****RAYO****	Pacific Telephone
	FAMILIAN PIPE & SUPPLY INC (9421)	
	AVALON MATTRESS CO (9430)	
	A B C DIE CAST CORP (9516)	
	ANDRYSEK FRANK A B C DIE CAST CORP (9516)	
	****SOUTHERN****	Pacific Telephone
	TWEEDY ELEMENTARY SCHOOL (5115)	
	DELRON COMPANY INC THE (5224)	
	DOMAR ENGINEERED PLATING & MFG CO (5250)	
	BELL FOUNDRY CO (5310)	
	DE WALD JAS H BELL FOUNDRY CO (5310)	
1963	Address Not Listed in Research Source	Pacific Telephone
1964	****RAYO AVE****	Pacific Telephone
	AVALON MATTRESS CO (9430)	
	SPRING AIR OF SO CALIF (9430)	
1965	Address Not Listed in Research Source	GTE
1966	Address Not Listed in Research Source	Pacific Telephone
1967	****ADELLA****	R. L. Polk & Co.
	GARZON JOSE Y (9520)	
	GOMEZ CRUZ C (9520)	
	SMITH TERRY JAS (9609)	
	COOK D D (9621)	
	COOK DIANNE (9621)	
	WYGAL RINDA (9623)	
	****MCCALLUM AVE****	R. L. Polk & Co.
	STOVALL D H (5138)	
	SILFIES HARLAN F (5147)	
	LOVE ELMER (5158)	
	ESLINGER ROY R (5171)	
	REYNOLDS S Y (5174)	
	****MCCALLUM****	R. L. Polk & Co.
	WAGNER JAS (5125)	
	PEREZ JOSE D (5126)	
	ASPINWALL JESSIE (5130)	
	ASPINWALL LLOYD F (5130)	
	RUSH DAVID EARLE (5146)	

Year	Uses	Source
1967 (continued)		
	RUSH GRACE MARIE (5146)	
	HUGHES R J (5155)	
	RAMIREZ ROBT C (5178)	
	KIMBERLING BERTHA MRS (5226)	
	KIMBERLING CHAS H (5226)	
	CARNAGEY LUCINDA J (5227)	
	JOHNSON FLOYD (5227)	
	KIRK GLENDA (5230)	
	DOWSER TERRENCE P (5234)	
	AROCHA F (5246)	
	****RAYO****	R. L. Polk & Co.
	AVALON MATTRESS CO (9430)	
	SPRING AIR OF SO CALIFORNIA (9430)	
	A B C DIE MOLD CORP (9516)	
	ANDRYSEK FRANK A B C DIE MOLD CORP (9516)	
	****SOUTHERN****	R. L. Polk & Co.
	TWEEDY ELEMENTARY SCHOOL (5115)	
	DONAHER A M & SON INC (5136)	
	MUNICIPAL PARTS SUPPLY CO (5136)	
	COMPAS PRODUCTS INC (5222)	
	PUREGAS EQUIPT SALES CORP (5224)	
	DOMAR PRECISION INC (5250)	
	BELL FOUNDRY CO (5310)	
	DE WALD JAS H BELL FOUNDRY CO (5310)	
1969	Address Not Listed in Research Source	Pacific Telephone
1970	Address Not Listed in Research Source	R. L. Polk & Co.
1971	****ADELLA****	B&G Publications
	ANDRADE HILARION (9520)	
	VAZQUEZ AMADA (9520)	
	BUELNA ALEX M (9601)	
	VALADEZ ALBERTA (9605)	
	FOSS RICHARD S (9610)	
	SHEEK MARY JUNE (9610)	
	BLACK GLENN K (9621)	
	MANDLEY N S (9623)	
	****DUNCAN WAY****	B&G Publications
	REILLY LAWRENCE E (5166)	
	BROWN GLENN V (5167)	
	GILPIN LESTER G (5171)	
	MITCHELL JAS O (5175)	

Year	Uses	Source
1971 (continued)		
	****RAYO****	B&G Publications
	GRACE CONSTRUCTION MATERIALS (9430)	
	ZONOLITE DIV (9430)	
	ZONOLITE DIVISION W R GRACE & CO (9430)	
	RICCO CARL (9512)	
	ATLANTIC DIE CO (9516)	
	****SOUTHERN****	B&G Publications
	TWEEDY ELEMENTARY SCHOOL (5115)	
	DONAHER A M & SON INC (5136)	
	MUNICIPAL PARTS & SUPPLY CO (5136)	
	PUREGAS EQUIP SALES CORP (5224)	
	SCHREIBER ENGINEERING CO INC (5224)	
	DOMAR PRECISION INC (5250)	
	BELL FOUNDRY CO (5310)	
	DE WALD JAS H BELL FOUNDRY CO (5310)	
1972	Address Not Listed in Research Source	R. L. Polk & Co.
1975	Address Not Listed in Research Source	Pacific Telephone
1976	****ADELLA AVE****	R.L. Polk & co Publishers
	FAVELA BIVIANO R (9520)	
	SANCHEZ PEDRO (9520)	
	GUERRA ART (9609)	
	MIKOLAYCIK JOS A (9610)	
	WHITE ALICE (9621)	
	CAMPBELL J W (9624)	
	****DUNCAN WAY****	R.L. Polk & co Publishers
	MORENO MARCOS (5166)	
	BROWN GLENN V (5167)	
	GILPIN LESTER G (5171)	
	****MCCALLUM AVE****	R.L. Polk & co Publishers
	PEREZ CARMAN (5126)	
	REYNOLDS HELEN D (5131)	
	SAWAYA JOHN (5134)	
	CHAVEZ NICK E GOLDEN AUTO PARKING (5135)	
	GOLDEN AUTO PARKING (5135)	
	ROSAS TIVORCIO (5135)	
	BAERT PATRICIA (5142)	
	HALE DEENIS L (5143)	
	REYNOSO RAMON GONZALEZ (5143)	
	MONDRAGON JESUS A (5147)	

Year	Uses	Source
1976 (continued)		
	SMITH JAS B (5150)	
	RODRIGUEZ BERTHA (5151)	
	RODRIGUEZ GILBERT (5151)	
	DUKE DAVID L MRS (5154)	
	HARRIS E H (5155)	
	LOVE ELMER (5158)	
	SMITH PERRY B (5159)	
	BECKER JOHN R (5163)	
	ALVAREZ ROSARLO ROMO (5165)	
	PADILLA JUAN M (5165)	
	VASQUEZ PAULINA (5165)	
	KULPER RAYMOND V (5166)	
	PRICE JOSEPHINE (5170)	
	PRICE PERRY E (5170)	
	ESLINGER ROY R (5171)	
	REYNOLDS S Y (5174)	
	VILLARREAL JULIAN JR (5205)	
	SHETLER HARRY L (5214)	
	WADDLE DONALD R (5215)	
	SPRAGUE A B MRS (5218)	
	MIRABAL DELIA (5219)	
	MIRABAL SEVELIO (5219)	
	SOSA JOSE (5222)	
	RODRIGUEZ JOSE LOPEZ (5226)	
	SEDILLO RALPH (5230)	
	TORRES MICHAEL (5230)	
	GIRLING C L (5242)	
	HOLDERBAUM M (5242)	
	VANDVEER WM (5242)	
	****RAYO AVE****	R.L. Polk & co Publishers
	GOLDING BROS DIV (9430)	
	ZONOLITE DIV (9430)	
	ZONOLITE STYRENE DIVISION W R GRACE & CO (9430)	
	RETTZO JIM (9512)	
	EMSA OF CALIFORNIA (9524)	
	****SOUTHERN AVE****	R.L. Polk & co Publishers
	TWEEDY ELEMENTARY SCHOOL (5115)	
	MUNICIPAL PARTS & SUPPLY CO (5136)	
	AMBYLOU ENTERPRISES (5222)	
	SCHREIBER DISTRIBUTING (5224)	
	SCHREIBER ENGINEERING CO INC (5224)	
	DOMAR PRECISION INC (5250)	
	BELL FOUNDRY CO (5310)	

Year	Uses	Source
1980	Address Not Listed in Research Source	Pacific Telephone
1981	**ADELLA AVE**	Pacific Telephone
	LAMAS VENANCIO M (9520)	
	MCCALLUM AVE	Pacific Telephone
	RODRIGUEZ BERTHA SGT (5151)	
	RODRIGUEZ GILBERT SGT (5151)	
	DUKE DAVID L MRS S GT (5154)	
	PRICE JOSEPHINE S GT (5170)	
	SOUTHERN AVE	Pacific Telephone
	TWEEDY ELEMENTARY SCHOOL S GT (5115)	
	DE WALD JAS H BELL FOUNDRY CO S GT (5310)	
1985	Address Not Listed in Research Source	Pacific Bell
1986	**ADELLA AVE**	Pacific Bell
	MONTEZ AGRIPINA S GT (9520)	
	MONTEZ BLANCA S GT (9520)	
	BUELNA LORETTA S GT (9623)	
	DUNCAN WAY	Pacific Bell
	COOK R L MRS S GT (5151)	
	CAMPOS PEDRO S GT (5159)	
	FRIAS VICTOR S GT (5163)	
	BROWN D L S GT (5167)	
	ARTIC COLD S GT (5171)	
	BAEZ ENCARNACION SGT (5174)	
	HALL CHAS W S GT (5183)	
	BENNETT HARRY E S GT (5186)	
	MCCALLUM AVE	Pacific Bell
	REYNOLDS HELEN D S GT (5131)	
	TORRES GONZALO L S GT (5142)	
	DUKE DAVID L MRS S GT (5154)	
	DEAN L S GT (5155)	
	DEAN BARBARA L S GT (5159)	
	MUNOZ RAMON S GT (5165)	
	VASQUEZ PAULINA S GT (5165)	
	PRICE JOSEPHINE S GT (5170)	
	PRICE PERRY E S GT (5170)	
	REYNOLDS S Y S GT (5174)	
	RENTERIA JOSE L S GT (5178)	
	MURGUIA MARIA S GT (5214)	
	BARAJAS FEDERICO S GT (5215)	
	JAUREGUI SALVADOR S GT (5219)	

Year	Uses	Source
1986 (continued)		
	BARRERA-ESPARZA PEDRO R S GT (5222)	
	TORRES MICHAEL S GT (5230)	
	****RAYO AVE****	Pacific Bell
	GRACE W R & CO (9430)	
	ZONOLITE STYRENE DIVISION W R GRACE & CO S GT (9430)	
	BOLLES T S GT (9512)	
	ARGEN MFG CO S GT (9516)	
	DE COLORES S GT (9524)	
	****SOUTHERN AVE****	Pacific Bell
	TWEEDY ELEMENTARY SCHOOL S GT (5115)	
	B B AUTOMATIC INC SGT (5136)	
	ACALMEX S GT (5209)	
	CROWN RANGES S GT (5224)	
	SCHREIBER DISTRIBUTING S GT (5224)	
	SCHREIBER ENGINEERING CO INC S GT (5224)	
	DOMAR PRECISION INC S GT (5250)	
	BELL FOUNDRY CO S GT (5310)	
	BFCO-NATIONAL FITNESS SGT (5310)	
	DEWALD JAS H BELL FOUNDRY CO S GT (5310)	
1990	****ADELLA AVE****	Pacific Bell
	HERNANDEZ JOSE I S GT (9520)	
	MARISCAL EVERARDO S GT (9520)	
	RODRIGUEZ AMBER S GT (9520)	
	OCHOA RUBEN S GT (9609)	
	PORTILLO M S GT (9610)	
	CLARK MARIA F S GT (9621)	
	BUELNA LORETTA S GT (9623)	
	****DUNCAN WAY****	Pacific Bell
	MORENO MARCOS S GT (5166)	
	BROWN D L S GT (5167)	
	****MCCALLUM AVE****	Pacific Bell
	HERNANDEZ ALFREDO S GT (5130)	
	BERNAL QUIRINO S GT (5135)	
	MENDIVIL FILIBERTO S GT (5138)	
	SMITH JAS B S GT (5150)	
	DUKE DAVID L MRS S GT (5154)	
	HARRIS E H S GT (5155)	
	VASQUEZ PAULINA I S GT (5165)	
	MARTINEZ ANGELICA S GT (5205)	
	ALVAREZ FRANK O S GT (5211)	
	JIMENEZ S SGT (5215)	
	ZARATE REFUGIO S GT (5222)	

Year	Uses	Source
1990 (continued)		
	AROCHA F S GT (5246)	
	RAYO AVE	Pacific Bell
	GRACE W R & CO ZONOLITE DIV S GT (9430)	
	ZONOLITE STYRENE DIVISION W R GRACE & CO S GT (9430)	
	ALGI MACHINE SHOPS CORP S GT (9516)	
	DE COLORES S GT (9524)	
	REYNALDO S MEXICAN FOOD COMPANY S GT (9524)	
	SOUTHERN AVE	Pacific Bell
	B B AUTOMATIC INC S GT (5136)	
	RICKS GARY S GT (5138)	
	CROWN RANGES S GT (5224)	
	SCHREIBER DISTRIBUTING S GT (5224)	
	SCHREIBER ENGINEERING CO INC S GT (5224)	
	DOMAR PRECISION INC S GT (5250)	
	B & J IRONWORKS CO S GT (5310)	
	BELL FOUNDRY CO S GT (5310)	
	BFCO-NATIONAL FITNESS S GT (5310)	
	DE WALD JAS H BELL FOUNDRY CO S GT (5310)	
1991	Address Not Listed in Research Source	Pacific Bell
1995	**ADELLA AVE**	Pacific Bell Telephone
	HERNANDEZ JOSE I (9520)	
	DUNCAN WAY	Pacific Bell Telephone
	MORENO MARCOS (5166)	
	DURAN ANGELICA (5182)	
	VICENCIO RAQUEL (5182)	
	RAYO AVE	Pacific Bell Telephone
	FIGUEROA DELFINO (9512)	
	MCCRERY HENRY JACKSON (9512)	
	REYNALDOS MEXICAN FOOD COMPANY (9524)	
	SOUTHERN AVE	Pacific Bell Telephone
	RICKS GARY (5138)	
	DOMAR PRECISION INC (5250)	
	BELL FOUNDRY CO SOUTH GATE (5310)	
	DE WELD JAS H BELLFOUNDRY CO (5310)	
	ADELLA AVE	Pacific Bell Telephone
	HERNANDEZ JOSE I (9520)	
	MEDRANO LEOVIGILDA G (9601)	
	CLARK MARIA F (9621)	
	DUNCAN WAY	Pacific Bell Telephone
	MORENO MARCOS (5166)	

Year	Uses	Source
1995 (continued)		
	BROWN D L (5167)	
	MCCALLUM AVE	Pacific Bell Telephone
	VASQUEZ PAULINA I (5139)	
	TORRES GONZALO L (5142)	
	SMITH JAS B (5150)	
	CHIA ANGELES (5151)	
	DUKE DAVID L MRS (5154)	
	NASH PHILIP (5155)	
	LOVE ELMER & LORETTA (5158)	
	DEAN BARBARA L (5159)	
	DEAN L (5159)	
	HERNANDEZ MARIA CRUZ (5171)	
	GONZALEZ JOSE (5174)	
	RENTERIA JOSE L (5178)	
	CASTANEDA M (5215)	
	SPRAGUE A B MRS (5218)	
	JAUREGUI SALVADOR (5219)	
	BARRERA ESPARZA PEDRO R (5222)	
	ESQUIVEL ROBERTO (5234)	
	ACEVES BERTHA ALICIA (5242)	
	GIRLING C L (5242)	
	PEREZ VERONICA (5242)	
	AROCHA F (5246)	
	RAY AVE	Pacific Bell Telephone
	DE COLORES (9524)	
	RAYO AVE	Pacific Bell Telephone
	UDI DEVELOPMENT (9500)	
	UDI DEVELOPMENT (9500)	
	FIGUEROA DELFINO (9512)	
	MC CRERY HENRY JACKSON (9512)	
	ALGI MACHINE SHOPS CORP (9516)	
	REYNALDOS MEXICAN FOOD COMPANY (9524)	
	SOUTHERN AVE	Pacific Bell Telephone
	B B AUTOMATIC INC (5136)	
	CALIFORNIA CREATIONS PROTOTYPES (5136)	
	RICKS GARY (5138)	
	SOSA JOSE (5209)	
	LISSAUR BEN SURPLUS MERCHANDISE (5224)	
	MERCHANTS WORLD SURPLUS ENTERPRISES (5224)	
	DOMAR PRECISION INC (5250)	
	BFCO FITNESS PRODUCTS (5310)	
	BELL FOUNDRY CO (5310)	

Year	Uses	Source
1995 (continued)		
	DE WELD JAS H BELLFOUNDRY CO (5310)	
	****RAYO AVE****	Pacific Bell Telephone
	UDI DEVELOPMENT S GT (9500)	
	UDI DEVELOPMENT S GT (9500)	
	ALGI MACHINE SHOPS CORP S GT (9516)	
	DECOLORES S GT (9524)	
	REYNALDO S MEXICAN FOOD COMPANY S GT (9524)	
	****SOUTHERN AVE****	Pacific Bell Telephone
	B B AUTOMATIC INC S GT (5136)	
	HERNAN TRUCK SERVICE S GT (5146)	
	LISSAUR BEN SURPLUS MERCHANDISE S GT (5224)	
	MERCHANTS WORLD SURPIUS ENTERPRISES S GT (5224)	
	DOMAR PRECISION INC S GT (5250)	
	BELL FOUNDRY CO S GT (5310)	
	BFCO-FITNESS PRODUCTS S GT (5310)	
	DE WALD JAS H BELL FOUNDRY CO S GT (5310)	
	****SOUTHERN****	Pacific Bell Telephone
	CALIFORNIA CREATIONS PROTOTYPES SGT (5136)	
	****ADELLA AVE****	Pacific Bell Telephone
	HERNANDEZ JOSE I S GT (9520)	
	MEDRANO LEOVIGILDA G S GT (9601)	
	CLARK MARIA F S GT (9621)	
	****DUNCAN WAY****	Pacific Bell Telephone
	MORENO MARCOS S GT (5166)	
	BROWN D L S GT (5167)	
	****MCCALLUM AVE****	Pacific Bell Telephone
	NASH PHILIP S GT (5155)	
	RENTERIA JOSE L S GT (5178)	
	****RAYO AVE****	Pacific Bell Telephone
	FIGUEROA DELFINO S GT (9512)	
	MCCRERY HENRY JACKSON S GT (9512)	
	****SOUTHERN AVE****	Pacific Bell Telephone
	RICKS GARY S GT (5138)	
	SOSA JOSE S GT (5209)	
1996	Address Not Listed in Research Source	GTE
1999	Address Not Listed in Research Source	Haines Company
2000	****ADELLA AVE****	Pacific Bell Telephone
	HEREDIA ANTONIO (9520)	

Year	Uses	Source
2000 (continued)		
	HUEZO ANA R (9520)	
	HERNANDEZ JOSE (9601)	
	MEDRANO LEOVIGILDA G (9601)	
	XXXX (9605)	
	XXXX (9609)	
	GUILLEN SAUL (9610)	
	YOTHERS ROBERT (9621)	
	XXXX (9623)	
	XXXX (9624)	
	****DUNCAN WAY****	Pacific Bell Telephone
	GALVAN ANDRES (5171)	
	****MCCALLUM AVE****	Pacific Bell Telephone
	ORTIZ GUADALUPE (5125)	
	PEREZ SALVADOR (5126)	
	VEGA JORGE (5130)	
	TORRES JOSE (5131)	
	LOPEZ MANUEL (5134)	
	BARRAGAN DELFINO (5135)	
	MENDIVIL FILIBERTO (5138)	
	XXXX (5139)	
	DELACRUZ ANTONIO (5142)	
	RUIZ JOSE (5142)	
	TORRES GONZALO L (5142)	
	CHAVEZ ANTONIO (5143)	
	FAUSTO SALVADOR (5146)	
	GODOY A (5147)	
	SMITH JAS B (5150)	
	FARIAS LUZ (5151)	
	DUKE DAVID L MRS (5154)	
	XXXX (5155)	
	ROMO JESUS (5159)	
	DURAN GUADALUPE (5162)	
	MISQUEZ ANTHONY (5163)	
	OCHOA RAFAEL (5165)	
	FIGUEROA LUIS (5166)	
	ROSALES LORENZO (5170)	
	HERNANDEZ MARIA CRUZ (5171)	
	HERNANDEZ JOSE (5174)	
	RENTERIA JOSE L 32A 5632094 (5178)	
	XXXX (5205)	
	RODRIGUEZ ROBERTO (5211)	
	A 1/2 PAUL ROSALIO (5211)	
	JIMENEZ DIOSCAR (5214)	

Year	Uses	Source
2000 (continued)		
	JAUREGUI SALVADOR (5215)	
	SPRAGUE A B MRS (5218)	
	JAUREGUI SALVADOR (5219)	
	FLORES ADOLFO (5222)	
	GONZALEZ RAMIRO K (5222)	
	JAUREGUI JOSE (5222)	
	JIMENEZ L (5222)	
	MOSHER MARLENE (5223)	
	CRUZ JUAN (5226)	
	GRUZ LAURO (5226)	
	NORIEGA AMPARO (5227)	
	BARRERA R (5230)	
	ESQUIVEL ROBERTO (5234)	
	MOLINA SUSANO (5238)	
	GUEVARA MIRIAM MARINA (5242)	
	MAGDALENO JUAN (5242)	
	AROCHA PHILIP (5246)	
	BUS 48 RES 25 NEW (5246)	
	****RAYO AVE****	Pacific Bell Telephone
	XXXX (9350)	
	ELG METALS WEST COAST INC (9400)	
	XXXX (9430)	
	U D I DEVELOPMENT (9500)	
	U D I DEVELOPMENT (9500)	
	DELOZA DANIEL (9512)	
	FIGUEROA DEIFINO (9512)	
	ALGI MACHINE SHOPS (9516)	
	CORSO GIOVANNI (9516)	
	DE COLORES (9524)	
	MARTINEZ ROSA (9524)	
	REYNALDOS MXCN FOOD 323 964 9 M (9524)	
	****SOUTHERN AVE****	Pacific Bell Telephone
	XXXX (5115)	
	B B AUTOMATIC INC (5136)	
	CA CREATNS PROTTYPE (5136)	
	CAL CREATIONS PLSTC INJCTN MLD (5136)	
	XXXX (5138)	
	VARGAS SERGIO (5142)	
	XXXX (5146)	
	XXXX (5200)	
	XXXX (5207)	
	SOSA JOSE (5209)	
	XXXX (5222)	

Year	Uses	Source
2000 (continued)		
	JOHNSON J (5224)	
	LISSAUR B SURPLUS (5224)	
	MERCHANTS WORLD SURPLUS ENTP (5224)	
	DOMAR PRECISION INC (5254)	
	JOHNSON J (5292)	
	B F C O FITNESS PRD (5310)	
	BELL FOUNDRY CO (5310)	
	DEWALD JAS H (5310)	
	XXXX (5311)	
2001	Address Not Listed in Research Source	Haines & Company, Inc.
2003	Address Not Listed in Research Source	Haines & Company
2004	Address Not Listed in Research Source	Haines Company
2006	Address Not Listed in Research Source	Haines Company

Certified Sanborn® Map Report

Sanborn® Library search results
Certification # 91BB-4D2D-B62D

Seam Master
5211 Southern Ave
South Gate, CA 90280

Inquiry Number 2022143.3s

September 06, 2007

EDR® Environmental Data Resources Inc

The Standard in Environmental Risk Information

440 Wheelers Farms Rd
Milford, Connecticut 06461

Nationwide Customer Service

Telephone: 1-800-352-0050
Fax: 1-800-231-6802
Internet: www.edrnet.com

Certified Sanborn® Map Report

9/06/07

Site Name:
Seam Master
5211 Southern Ave
South Gate, CA 90280

EDR Inquiry # 2022143.3s

Client Name:
Lindmark Engineering Inc.
5900 Cherry Avenue
Long Beach, CA 90805

Contact: Amanda Liu

EDR® Environmental Data Resources Inc

The complete Sanborn Library collection has been searched by EDR, and fire insurance maps covering the target property location provided by Lindmark Engineering Inc. were identified for the years listed below. The certified Sanborn Library search results in this report can be authenticated by visiting www.edrnet.com/sanborn and entering the certification number. Only Environmental Data Resources Inc. (EDR) is authorized to grant rights for commercial reproduction of maps by Sanborn Library LLC, the copyright holder for the collection.

Certified Sanborn Results:

Site Name: Seam Master
Address: 5211 Southern Ave
City, State, Zip: South Gate, CA 90280
Cross Street:
P.O. # 8176
Project: 07-1295.1
Certification # 91BB-4D2D-B62D

Sanborn® Library search results
Certification # 91BB-4D2D-B62D

Maps Identified - Number of maps indicated within "( )"

1970 (1)
1950 (1)

Total Maps: 2

The Sanborn Library includes more than 1.2 million Sanborn fire insurance maps, which track historical property usage in approximately 12,000 American cities and towns. Collections searched:

- ✔ Library of Congress
- ✔ University Publications of America
- ✔ EDR Private Collection

Limited Permission To Make Copies

Lindmark Engineering Inc. (the client) is permitted to make up to THREE photocopies of this Sanborn Map transmittal and each fire insurance map accompanying this report solely for the limited use of its customer. No one other than the client is authorized to make copies. Upon request made directly to an EDR Account Executive, the client may be permitted to make a limited number of additional photocopies. This permission is conditioned upon compliance by the client, its customer and their agents with EDR's copyright policy; a copy of which is available upon request.

Disclaimer - Copyright and Trademark notice

This Report contains certain information obtained from a variety of public and other sources reasonably available to Environmental Data Resources, Inc. It cannot be concluded from this Report that coverage information for the target and surrounding properties does not exist from other sources. NO WARRANTY EXPRESSED OR IMPLIED, IS MADE WHATSOEVER IN CONNECTION WITH THIS REPORT. ENVIRONMENTAL DATA RESOURCES, INC. SPECIFICALLY DISCLAIMS THE MAKING OF ANY SUCH WARRANTIES, INCLUDING WITHOUT LIMITATION, MERCHANTABILITY OR FITNESS FOR A PARTICULAR USE OR PURPOSE. ALL RISK IS ASSUMED BY THE USER. IN NO EVENT SHALL ENVIRONMENTAL DATA RESOURCES, INC. BE LIABLE TO ANYONE, WHETHER ARISING OUT OF ERRORS OR OMISSIONS, NEGLIGENCE, ACCIDENT OR ANY OTHER CAUSE, FOR ANY LOSS OF DAMAGE, INCLUDING, WITHOUT LIMITATION, SPECIAL, INCIDENTAL CONSEQUENTIAL, OR EXEMPLARY DAMAGES. ANY LIABILITY ON THE PART OF ENVIRONMENTAL DATA RESOURCES, INC. IS STRICTLY LIMITED TO A REFUND OF THE AMOUNT PAID FOR THIS REPORT. Purchaser accepts this Report "AS IS". Any analyses, estimates, ratings, environmental risk levels or risk codes provided in this Report are provided for illustrative purposes only, and are not intended to provide, nor should they be interpreted as providing any facts regarding, or prediction or forecast of, any environmental risk for any property. Only a Phase I Environmental Site Assessment performed by an environmental professional can provide information regarding the environmental risk for any property. Additionally, the information provided in this Report is not to be construed as legal advice.

Copyright 2007 by Environmental Data Resources, Inc. All rights reserved. Reproduction in any media or format, in whole or in part, of any report or map of Environmental Data Resources, Inc., or its affiliates, is prohibited without prior written permission.

EDR and its logos (including Sanborn and Sanborn Map) are trademarks of Environmental Data Resources, Inc. or its affiliates. All other trademarks used herein are the property of their respective owners.

Site Name:	Seam Master
Address:	5211 Southern Ave
City, ST, ZIP:	South Gate CA 90280
Client:	Lindmark Engineering Inc.
EDR Inquiry:	2022143.3s
Order Date:	9/6/2007 10:47:27 AM
Certification #	91BB-4D2D-B62D
Research Associate:	TIM
Copyright:	1970

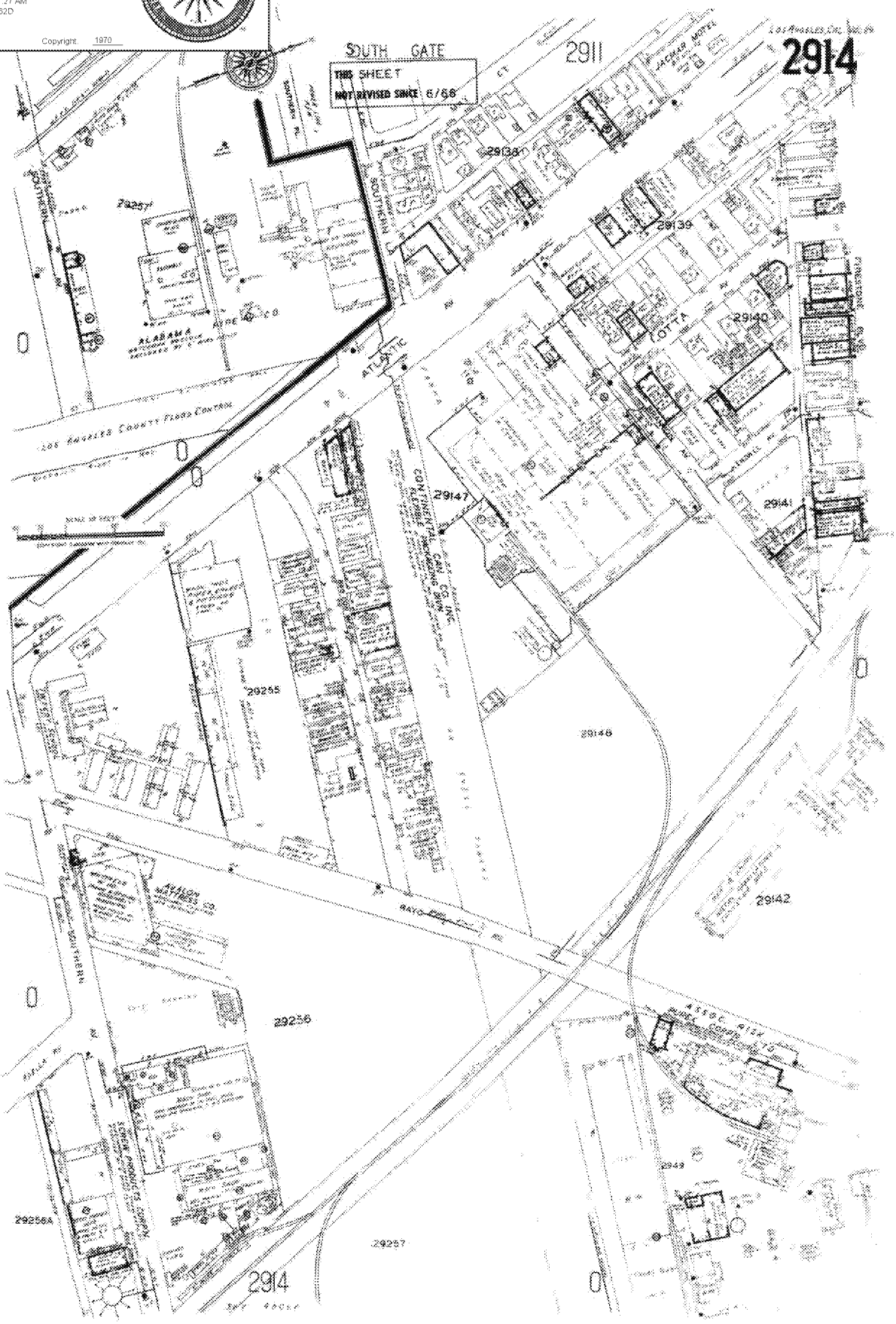

The certified Sanborn® Library search results in this report can be authenticated by visiting www.edrnet.com/sanborn and entering the certification number. Data Procurement Inc. (EDR) is authorized to grant rights for commercial reproduction of maps by The Sanborn Library LLC the owner of the copyright in the collection.

Certification # 91BB-4D2D-B62D

Site Name: Seam Master
Address: 5211 Southern Ave
City, ST, ZIP: South Gate CA 90280

Client: Lindmark Engineering Inc.
EDR Inquiry: 2022143.3s
Order Date: 9/6/2007 10:47:27 AM
Certification # 91BB-4D2D-B62D

Research Associate: TIM Copyright: 1950

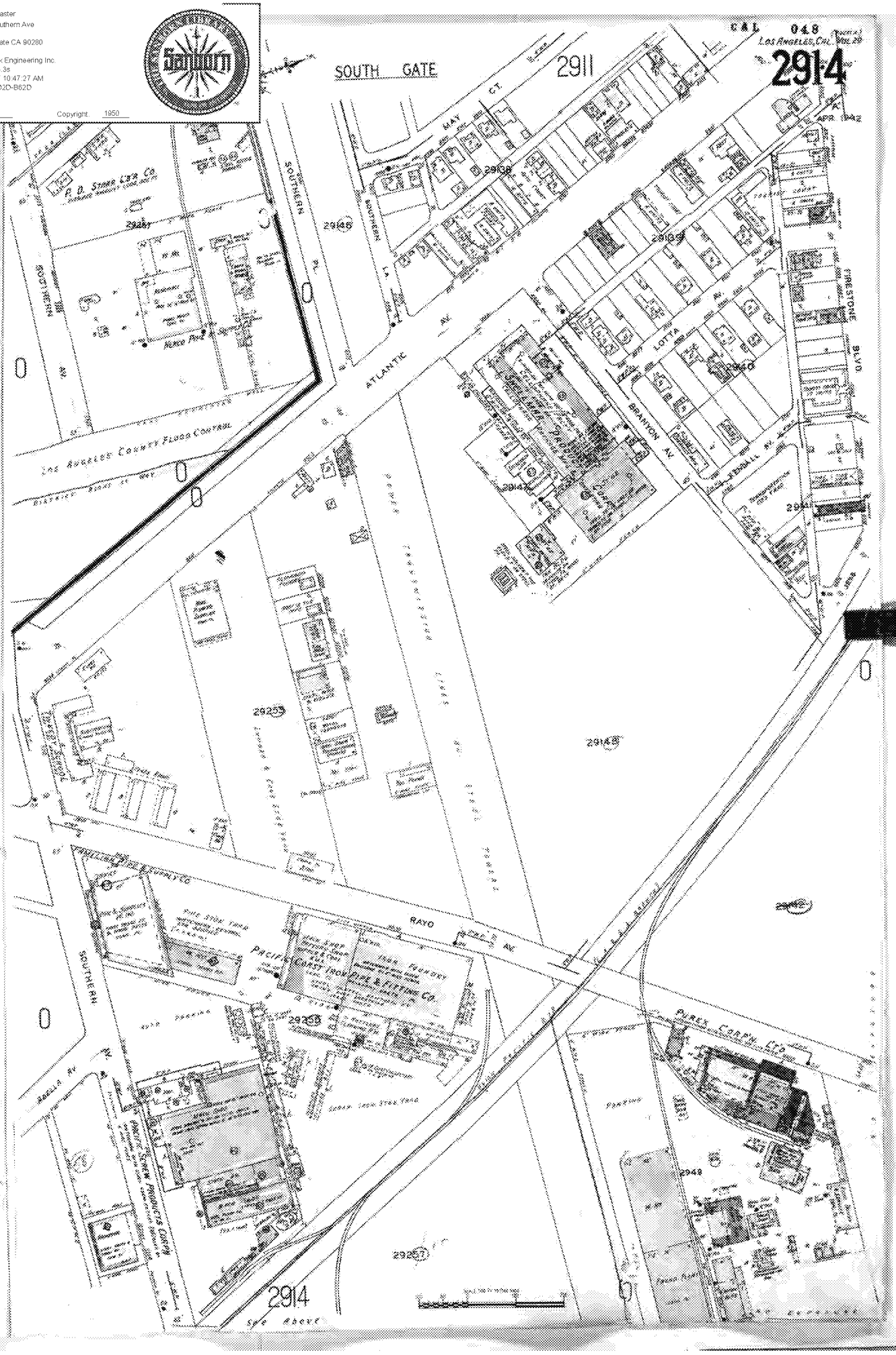

The certified Sanborn Library search results in this report can be authenticated by visiting www.edrnet.com/sanborn and entering the certification number. Data Procurement Inc. (EDR) is authorized to grant rights for commercial reproduction of maps by The Sanborn Library LLC, the copyright holder for the collection.

Certification # 91BB-4D2D-B62D

Historical Topographic Map

N	TARGET QUAD NAME: SOUTH GATE MAP YEAR: 1981 PHOTOREVISED FROM:1964 SERIES: 7.5 SCALE: 1:24000	SITE NAME: Seam Master ADDRESS: 5211 Southern Ave South Gate, CA 90280 LAT/LONG: 33.9459 / 118.1784	CLIENT: Lindmark Engineering Inc. CONTACT: Amanda Liu INQUIRY#: 2022143.4 RESEARCH DATE: 09/06/2007

EDR Historical Topographic Map Report

Seam Master
5211 Southern Ave
South Gate, CA 90280

Inquiry Number: 2022143.4

September 06, 2007

EDR® Environmental Data Resources Inc

The Standard in Environmental Risk Information

440 Wheelers Farms Rd
Milford, Connecticut 06461

Nationwide Customer Service

Telephone: 1-800-352-0050
Fax: 1-800-231-6802
Internet: www.edrnet.com

EDR Historical Topographic Map Report

Environmental Data Resources, Inc.s (EDR) Historical Topographic Map Report is designed to assist professionals in evaluating potential liability on a target property resulting from past activities. EDRs Historical Topographic Map Report includes a search of a collection of public and private color historical topographic maps, dating back to the early 1900s.

Thank you for your business.
Please contact EDR at 1-800-352-0050
with any questions or comments.

Disclaimer - Copyright and Trademark Notice

This Report contains certain information obtained from a variety of public and other sources reasonably available to Environmental Data Resources, Inc. It cannot be concluded from this Report that coverage information for the target and surrounding properties does not exist from other sources. **NO WARRANTY EXPRESSED OR IMPLIED, IS MADE WHATSOEVER IN CONNECTION WITH THIS REPORT. ENVIRONMENTAL DATA RESOURCES, INC. SPECIFICALLY DISCLAIMS THE MAKING OF ANY SUCH WARRANTIES, INCLUDING WITHOUT LIMITATION, MERCHANTABILITY OR FITNESS FOR A PARTICULAR USE OR PURPOSE. ALL RISK IS ASSUMED BY THE USER. IN NO EVENT SHALL ENVIRONMENTAL DATA RESOURCES, INC. BE LIABLE TO ANYONE, WHETHER ARISING OUT OF ERRORS OR OMISSIONS, NEGLIGENCE, ACCIDENT OR ANY OTHER CAUSE, FOR ANY LOSS OF DAMAGE, INCLUDING, WITHOUT LIMITATION, SPECIAL, INCIDENTAL, CONSEQUENTIAL, OR EXEMPLARY DAMAGES. ANY LIABILITY ON THE PART OF ENVIRONMENTAL DATA RESOURCES, INC. IS STRICTLY LIMITED TO A REFUND OF THE AMOUNT PAID FOR THIS REPORT.** Purchaser accepts this Report AS IS. Any analyses, estimates, ratings, environmental risk levels or risk codes provided in this Report are provided for illustrative purposes only, and are not intended to provide, nor should they be interpreted as providing any facts regarding, or prediction or forecast of, any environmental risk for any property. Only a Phase I Environmental Site Assessment performed by an environmental professional can provide information regarding the environmental risk for any property. Additionally, the information provided in this Report is not to be construed as legal advice.

Copyright 2007 by Environmental Data Resources, Inc. All rights reserved. Reproduction in any media or format, in whole or in part, of any report or map of Environmental Data Resources, Inc., or its affiliates, is prohibited without prior written permission.

EDR and its logos (including Sanborn and Sanborn Map) are trademarks of Environmental Data Resources, Inc. or its affiliates. All other trademarks used herein are the property of their respective owners.

Historical Topographic Map

N	TARGET QUAD NAME: SOUTHERN CA SHEET 1 MAP YEAR: 1901 SERIES: 60 SCALE: 1:250000	SITE NAME: Seam Master ADDRESS: 5211 Southern Ave South Gate, CA 90280 LAT/LONG: 33.9459 / 118.1784	CLIENT: Lindmark Engineering Inc. CONTACT: Amanda Liu INQUIRY#: 2022143.4 RESEARCH DATE: 09/06/2007

Historical Topographic Map

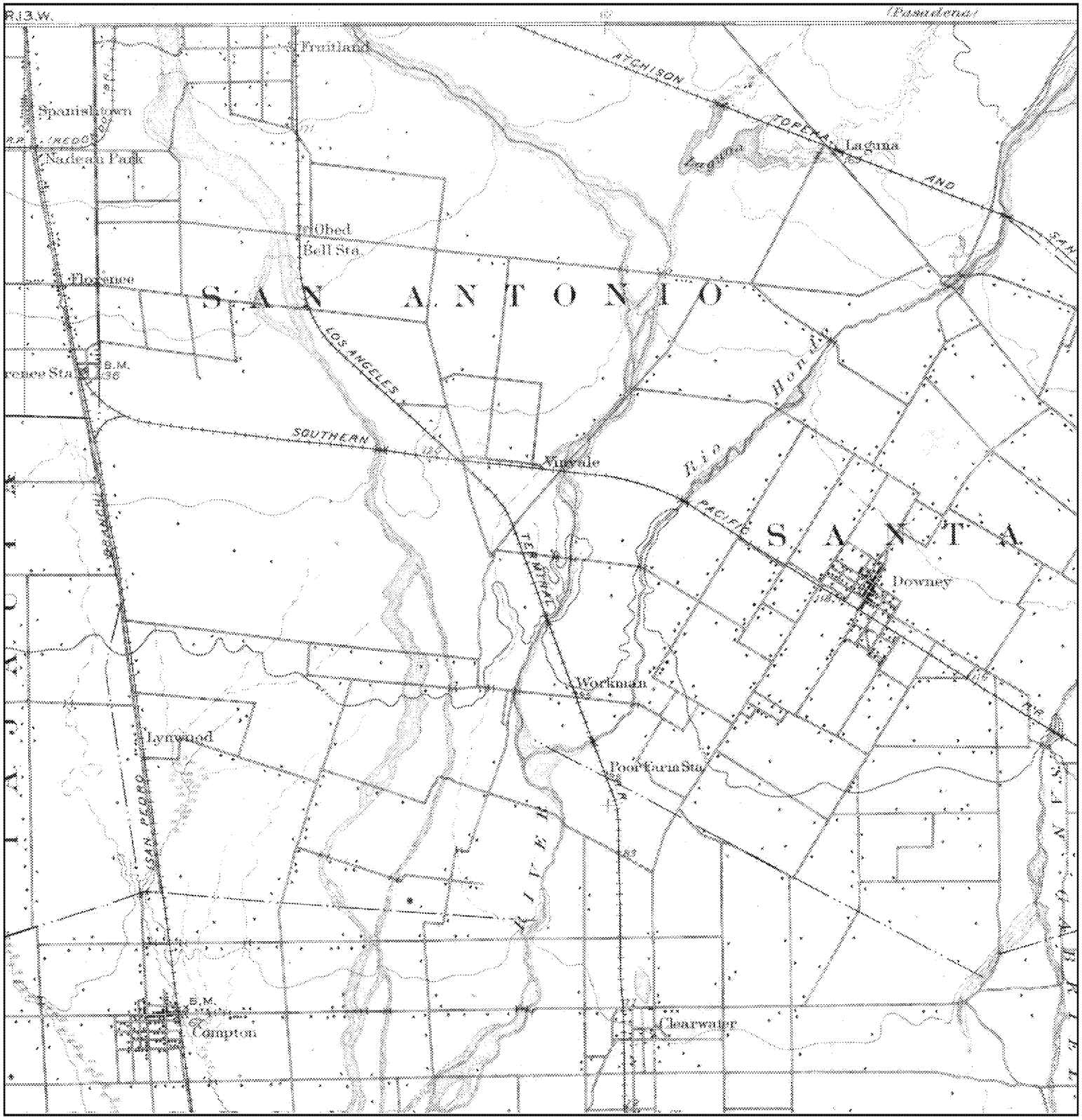

N	TARGET QUAD NAME: DOWNEY MAP YEAR: 1902 SERIES: 15 SCALE: 1:62500	SITE NAME: Seam Master ADDRESS: 5211 Southern Ave South Gate, CA 90280 LAT/LONG: 33.9459 / 118.1784	CLIENT: Lindmark Engineering Inc. CONTACT: Amanda Liu INQUIRY#: 2022143.4 RESEARCH DATE: 09/06/2007

Historical Topographic Map

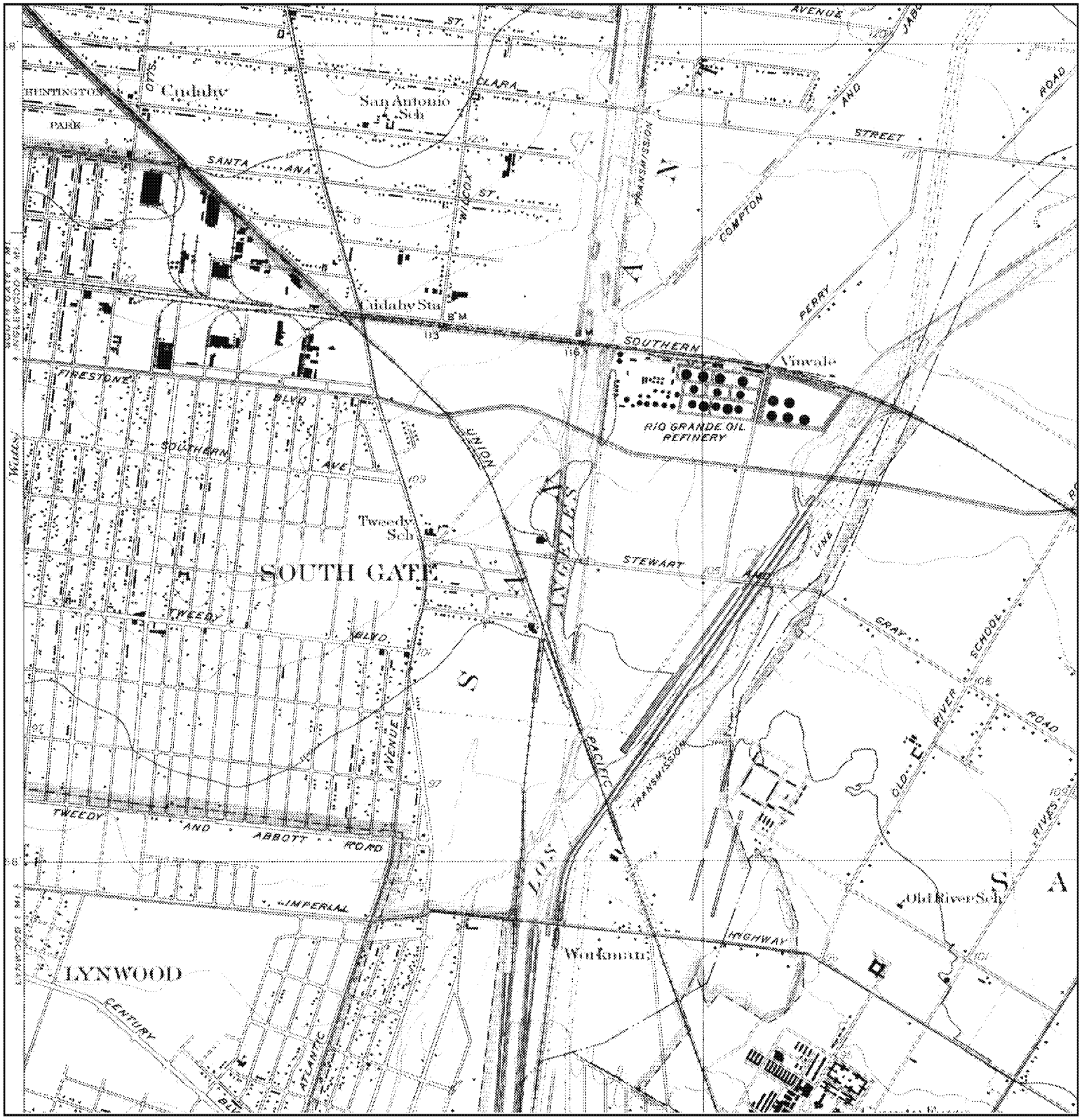

N	TARGET QUAD NAME: BELL MAP YEAR: 1936 SERIES: 6 SCALE: 1:24000	SITE NAME: Seam Master ADDRESS: 5211 Southern Ave South Gate, CA 90280 LAT/LONG: 33.9459 / 118.1784	CLIENT: Lindmark Engineering Inc. CONTACT: Amanda Liu INQUIRY#: 2022143.4 RESEARCH DATE: 09/06/2007

Historical Topographic Map

N	TARGET QUAD NAME: DOWNEY MAP YEAR: 1947 SERIES: 15 SCALE: 1:50000	SITE NAME: Seam Master ADDRESS: 5211 Southern Ave South Gate, CA 90280 LAT/LONG: 33.9459 / 118.1784	CLIENT: Lindmark Engineering Inc. CONTACT: Amanda Liu INQUIRY#: 2022143.4 RESEARCH DATE: 09/06/2007

Historical Topographic Map

N	TARGET QUAD NAME: SOUTH GATE MAP YEAR: 1949 SERIES: 7.5 SCALE: 1:24000	SITE NAME: Seam Master ADDRESS: 5211 Southern Ave South Gate, CA 90280 LAT/LONG: 33.9459 / 118.1784	CLIENT: Lindmark Engineering Inc. CONTACT: Amanda Liu INQUIRY#: 2022143.4 RESEARCH DATE: 09/06/2007

Historical Topographic Map

N	TARGET QUAD NAME: SOUTH GATE MAP YEAR: 1952 SERIES: 7.5 SCALE: 1:24000	SITE NAME: Seam Master ADDRESS: 5211 Southern Ave South Gate, CA 90280 LAT/LONG: 33.9459 / 118.1784	CLIENT: Lindmark Engineering Inc. CONTACT: Amanda Liu INQUIRY#: 2022143.4 RESEARCH DATE: 09/06/2007

Historical Topographic Map

N	TARGET QUAD NAME: LOS ANGELES AND VICINITY EAST 1 OF 4 MAP YEAR: 1953 SERIES: 7.5 SCALE: 1:24000	SITE NAME: Seam Master ADDRESS: 5211 Southern Ave South Gate, CA 90280 LAT/LONG: 33.9459 / 118.1784	CLIENT: Lindmark Engineering Inc. CONTACT: Amanda Liu INQUIRY#: 2022143.4 RESEARCH DATE: 09/06/2007

Historical Topographic Map

N	TARGET QUAD NAME: SOUTH GATE MAP YEAR: 1964 SERIES: 7.5 SCALE: 1:24000	SITE NAME: Seam Master ADDRESS: 5211 Southern Ave South Gate, CA 90280 LAT/LONG: 33.9459 / 118.1784	CLIENT: Lindmark Engineering Inc. CONTACT: Amanda Liu INQUIRY#: 2022143.4 RESEARCH DATE: 09/06/2007

Historical Topographic Map

N	TARGET QUAD NAME: SOUTH GATE MAP YEAR: 1972 PHOTOREVISED FROM:1964 SERIES: 7.5 SCALE: 1:24000	SITE NAME: Seam Master ADDRESS: 5211 Southern Ave South Gate, CA 90280 LAT/LONG: 33.9459 / 118.1784	CLIENT: Lindmark Engineering Inc. CONTACT: Amanda Liu INQUIRY#: 2022143.4 RESEARCH DATE: 09/06/2007

The EDR Aerial Photo Decade Package

Seam Master
5211 Southern Ave
South Gate, CA 90280

Inquiry Number: 2022143.5

September 06, 2007

EDR® Environmental Data Resources Inc

The Standard in Environmental Risk Information

440 Wheelers Farms Road
Milford, Connecticut 06461

Nationwide Customer Service

Telephone: 1-800-352-0050
Fax: 1-800-231-6802
Internet: www.edrnet.com

EDR Aerial Photo Decade Package

Environmental Data Resources, Inc. (EDR) Aerial Photo Decade Package is a screening tool designed to assist environmental professionals in evaluating potential liability on a target property resulting from past activities. EDRs professional researchers provide digitally reproduced historical aerial photographs, and when available, provide one photo per decade.

When delivered electronically by EDR, the aerial photo images included with this report are for ONE TIME USE ONLY. Further reproduction of these aerial photo images is prohibited without permission from EDR. For more information contact your EDR Account Executive.

Thank you for your business.
Please contact EDR at 1-800-352-0050
with any questions or comments.

Disclaimer - Copyright and Trademark Notice

This Report contains certain information obtained from a variety of public and other sources reasonably available to Environmental Data Resources, Inc. It cannot be concluded from this Report that coverage information for the target and surrounding properties does not exist from other sources. **NO WARRANTY EXPRESSED OR IMPLIED, IS MADE WHATSOEVER IN CONNECTION WITH THIS REPORT. ENVIRONMENTAL DATA RESOURCES, INC. SPECIFICALLY DISCLAIMS THE MAKING OF ANY SUCH WARRANTIES, INCLUDING WITHOUT LIMITATION, MERCHANTABILITY OR FITNESS FOR A PARTICULAR USE OR PURPOSE. ALL RISK IS ASSUMED BY THE USER. IN NO EVENT SHALL ENVIRONMENTAL DATA RESOURCES, INC. BE LIABLE TO ANYONE, WHETHER ARISING OUT OF ERRORS OR OMISSIONS, NEGLIGENCE, ACCIDENT OR ANY OTHER CAUSE, FOR ANY LOSS OF DAMAGE, INCLUDING, WITHOUT LIMITATION, SPECIAL, INCIDENTAL, CONSEQUENTIAL, OR EXEMPLARY DAMAGES. ANY LIABILITY ON THE PART OF ENVIRONMENTAL DATA RESOURCES, INC. IS STRICTLY LIMITED TO A REFUND OF THE AMOUNT PAID FOR THIS REPORT.** Purchaser accepts this Report AS IS. Any analyses, estimates, ratings, environmental risk levels or risk codes provided in this Report are provided for illustrative purposes only, and are not intended to provide, nor should they be interpreted as providing any facts regarding, or prediction or forecast of, any environmental risk for any property. Only a Phase I Environmental Site Assessment performed by an environmental professional can provide information regarding the environmental risk for any property. Additionally, the information provided in this Report is not to be construed as legal advice.

Copyright 2007 by Environmental Data Resources, Inc. All rights reserved. Reproduction in any media or format, in whole or in part, of any report or map of Environmental Data Resources, Inc., or its affiliates, is prohibited without prior written permission.

EDR and its logos (including Sanborn and Sanborn Map) are trademarks of Environmental Data Resources, Inc. or its affiliates. All other trademarks used herein are the property of their respective owners.

Date EDR Searched Historical Sources:

Aerial PhotographySeptember 06, 2007

Target Property:

5211 Southern Ave
South Gate, CA 90280

Year	*Scale*	*Details*	*Source*
1928	Aerial Photograph. Scale: 1"=500'	Flight Year: 1928	Fairchild
1938	Aerial Photograph. Scale: 1"=555'	Flight Year: 1938	Laval
1947	Aerial Photograph. Scale: 1"=666'	Flight Year: 1947	Fairchild
1956	Aerial Photograph. Scale: 1"=400'	Flight Year: 1956	Fairchild
1968	Aerial Photograph. Scale: 1"=480'	Flight Year: 1968	Teledyne
1976	Aerial Photograph. Scale: 1"=666'	Flight Year: 1976	Teledyne
1989	Aerial Photograph. Scale: 1"=666'	Flight Year: 1989	USGS
1994	Aerial Photograph. Scale: 1"=666'	Flight Year: 1994	USGS
2002	Aerial Photograph. Scale: 1"=666'	Flight Year: 2002	USGS


INQUIRY #: 2022143.5
YEAR: 1928
= 500'
N

INQUIRY #: 2022143.5
YEAR: 1938
= 555'
N

INQUIRY #: 2022143.5
YEAR: 1947
= 666'
N


INQUIRY #: 2022143.5
YEAR: 1956
= 400'
N


INQUIRY #: 2022143.5
YEAR: 1968
= 480'
N

INQUIRY #: 2022143.5
YEAR: 1976
= 666'
N

INQUIRY #: 2022143.5

YEAR: 1989

= 666'

N

INQUIRY #: 2022143.5
YEAR: 1994
= 666'
N

INQUIRY #: 2022143.5
YEAR: 2002
= 666'
N