**Master Target List (MTL) to define "monitored waters" for WQD Performance Measure**

Up to Date as of 3/2/15

| | WBID | waterbody_ | watershed | HUC8 | Name | Description | Category | Category_d | Impairment | FY13 | FY14 | FY15 | FY16 | FY17 | FY18 | Water_ Type | Status | Pursue Imp Proj | Comments | Dup | # Parameters |
|---|---|---|---|---|---|---|---|---|---|---|---|---|---|---|---|---|---|---|---|---|---|
| 1 | AZ15050301-561A | 15030202-005A | BW | 15030202 | Boulder Creek | Wilder Creek - Butte Creek | Category 4A | NotAttaining | Arsenic, copper, zinc (TMDL completed 2004) | | | X | X | | | S | Permit | Y | Adit is a compliance issue | 0 | 3 |
| 2 | AZ15050301-561C | 15020001-005 | LC | 15020001 | Little Colorado River | Coyote Creek - Lyman Lake | Category 4A | NotAttaining | Turbidity (TMDL completed 2002) | | X | X | X | X | X | S | TMDL Comp | Y | Need to determine effectiveness of previous grant projects, new ideas. NWQI watershed. | 0 | 1 |
| 3 | AZ15050301-561B | AZ15070102-034B | MG | MG | Big Bug Creek | Eugene Gulch- Agua Fria River | Category 3 | Inconclusive | Suspected Metals | | X | X | | | | | | | Develop Focused TMDL to support and measure USFS remedial actions | | |
| 4 | AZ15070101-007 | 15070101-007 | MG | 15070101 | Gila River | Gillespie Dam - Rainbow Wash | Category 5 | EPA - Impaired | DDT metabolites, toxaphane and chlordane in fish tissue (EPA) | | X | | | | | S | Effectiveness | | | 0 | 1 |
| 5 | AZ15040004-025B | 15070101-001 | MG | 15070101 | Gila River | Sand Tank - Painted Rock Reservoir | Category 5 | EPA - Impaired | DDT metabolites, toxaphane and chlordane in fish tissue (EPA) | | X | | | | | S | Effectiveness | | | 0 | 1 |
| 6 | AZ15030202-005A | 15070101-005 | MG | 15070101 | Gila River | Rainbow Wash - Sand Tank | Category 5 | EPA - Impaired | DDT metabolites, toxaphane and chlordane in fish tissue (EPA) | | X | | | | | S | Effectiveness | | | 0 | 1 |
| 7 | AZ15060105-353 | 15070101-015 | MG | 15070101 | Gila River | Salt River - Agua Fria River | Category 5 | EPA - Impaired | DDT metabolites, toxaphane and chlordane in fish tissue (EPA) | | X | | | | | S | Effectiveness | | | 0 | 1 |
| 8 | AZ15060105-353 | 15070101-014 | MG | 15070101 | Gila River | Agua Fria River - Waterman Wash | Category 5 | EPA - Impaired | DDT metabolites, toxaphane and chlordane in fish tissue (EPA) | | X | | | | | S | Effectiveness | | | 0 | 1 |
| 9 | AZ15060103-885 | 15070101-008 | MG | 15070101 | Gila River | Centennial Wash - Gillespie Dam | Category 5 | EPA - Impaired | DDT metabolites, toxaphane and chlordane in fish tissue (EPA) | | X | | | | | S | Effectiveness | | | 1 | 1 |
| 10 | AZ15060103-887 | 15070101-009 | MG | 15070101 | Gila River | Hassayampa River - Centennial Wash | Category 5 | EPA - Impaired | DDT metabolites, toxaphane and chlordane in fish tissue (EPA) | | X | | | | | S | Effectiveness | | | 0 | 1 |
| 11 | AZ15070101-007 | 15070101-010 | MG | 15070101 | Gila River | Waterman Wash - Hassayampa River | Category 5 | EPA - Impaired | DDT metabolites, toxaphane and chlordane in fish tissue (EPA) | | X | | | | | S | Effectiveness | | | 0 | 1 |
| 12 | AZ15070101-001 | 15070103-001B | MG | 15070103 | Hassayampa River | Buckeye Canal - Gila River | Category 5 | EPA - Impaired | DDT metabolites, toxaphane and chlordane in fish tissue (EPA) | | X | | | | | S | Effectiveness | | | 0 | 1 |
| 13 | AZ15070101-005 | 15060106B-001D | MG | 15060106 | Salt River | 23rd Ave WWTP - Gila River | Category 5 | EPA - Impaired | DDT metabolites, toxaphane and chlordane in fish tissue (EPA) | | X | | | | | S | Effectiveness | | | 0 | 1 |
| 14 | AZ15070101-015 | 15070102-036B | MG | 15070102 | Turkey Creek | Tributary 341928/1122128 - Poland Creek | Category 4A | NotAttaining | Copper, lead (TMDL completed 2006) | X | X | X | | | | S | Effectiveness | Y | Fire complicates issue but need to investigate either permit issues or grant opportunities | 0 | 2 |
| 15 | AZ15070101-014 | 15050301-561A | SC | 15050301 | Alum Gulch | Headwaters - 312820 / 1104351 | Category 4A | NotAttaining | Cadmium, copper, zinc, low pH (TMDL completed 2003) | | | | | | | S | Permit | Y | January adit continues to seep/discharge | 0 | 4 |
| 16 | AZ15070101-008 | 15050301-561C | SC | 15050301 | Alum Gulch | 312917/1104425 - Sonoita Creek | Category 4A | NotAttaining | Cadmium, copper, zinc, low pH (TMDL completed 2003) | X | | | | | | S | TMDL Comp | | | 0 | 4 |
| 17 | AZ15070101-009 | 15050301-561B | SC | 15050301 | Alum Gulch | 312820/1104351 - 312917/1104425 | Category 4A | NotAttaining | Cadmium, copper, zinc, low pH (TMDL completed 2003) | X | | | | | | S | TMDL Comp | | | 0 | 4 |
| 18 | AZ15050301-340 | 15050301-340 | SC | 15050301 | Humboldt Canyon | Headwaters - Alum Gulch | Category 4A | NotAttaining | Cadmium, copper, zinc, low pH (TMDL completed 2003) | | | | | | | S | TMDL Comp | | | 0 | 4 |
| 19 | AZL15050301-1070 | 15050301-1070 | SC | 15050301 | Pena Blanca Lake | | Category 4A | NotAttaining | Mercury in fish tissue (TMDL completed in 1999) | | | X | | | | L | Effectiveness | Y | Look at sources in watershed, continue post dredging monitoring | 0 | 1 |
| 20 | AZ15050301-500B | 15050301-500B | SC | | Potrero Creek | Interstate 19 - Santa Cruz River | Category 5 | Impaired | Chlorine, low dissolved oxygen, E. coli | | | X | X | | X | | | | WIP being developed | | |
| 21 | AZ15040002-001 | 15050301-003B | SC | 15050301 | Santa Cruz River | Roger Road WWTP outfall - Intermittatn Reach | Category 4B | NotAttaining | Ammonia | | X | X | X | | X | S | Permit | | Permit compliance activities | 0 | 1 |
| 22 | AZ15040002-002 | 15050303-005A | SC | 15050303 | Santa Cruz River | HUC 15050303 Boundary - Baum | Category 4B | NotAttaining | Copper (dissolved), lead (dissolved) | | X | | | | | S | Permit | | WIP being developed | 0 | 2 |
| 23 | AZ15040002-004 | 15050301-008A | SC | 15050301 | Santa Cruz River | Josephine Canyon - Tubac Bridge | Category 5 | Impaired | Ammonia, E. coli | | | X | X | | X | S | EPA TT | Y | WIP being developed | 0 | 2 |
| 24 | AZ15040005-022 | 15050301-001 | SC | 15050301 | Santa Cruz River | Canada del Oro - HUC 15050303 | Category 4B | NotAttaining | Ammonia | | X | | | | | S | Permit | | | 0 | 1 |
| | AZ15060202-059A | 15050301-009 | SC | 15050301 | Santa Cruz River | Nogales WWTP - Josephine Canyon | Categoty 5 | Impaired | Cadmium (dissolved), E.coli | | | X | X | | X | | | | | | |
| 25 | AZ15060202-059A | 15050301-009 | SC | 15050301 | Santa Cruz River | Nogales WWTP - Josephine Canyon | Category 4B | NotAttaining | Chlorine, Ammonia | | X | X | X | | | S | EPA TT | Y | WIP being developed | 0 | 1 |
| 26 | AZ15080301-090B | 15080301-090B | SP | 15080301 | Mule Gulch | Lavender Pit - Bisbee WWTP discharge | Category 5 | Impaired | Copper (dissolved), low pH | | | X | | | | | | | Coordinating with FMI to monitor | | |
| 27 | AZ15080301-090A | 15080301-090A | SP | 15080301 | Mule Gulch | Headwaters - Lavender Pit | Category 5 | Impaired | Copper (dissolved) | | | X | | | | | | | Coordinating with FMI to monitor | | |
| 28 | AZ15080301-090C | 15080301-090C | SP | 15080301 | Mule Gulch | Bisbee WWTP Discharge - Highway 80 bridge | Category 5 | Impaired | Copper (total and dissolved), cadmium (dissolved), zinc (dissolved), low pH | | | X | | | | | | | Coordinating with FMI to monitor | | |
| 29 | AZ15080301-337 | 15080301-337 | SP | 15080301 | Brewery Gulch | Headwaters to Mule Gulch | Category 5 | Impaired | Cu | | | X | | | | | | | Coordinating with FMI to monitor | | |
| 30 | AZ15060202-059A | 15050202-003 | SP | 15050202 | San Pedro River | Babocomari River - Dragoon Wash | Category 5 | Impaired | E. coli | | | X | X | X | X | S | WIP | Y | Implement WIP | 0 | 1 |
| | AZ15070103-001B | 15060105-353 | SR | 15060105 | Christopher Creek | Headwaters - Tonto Creek | Category 5 | Impaired | Phosphorus | | X | X | | | | S | Unknown | Y | Renew WS group, review effectiveness data | 1 | 1 |
| 31 | AZ15020001-005 | 15060105-353 | SR | 15060105 | Christopher Creek | Headwaters - Tonto Creek | Category 4A | Not Attaining | E. coli (TMDL completed 2005) | | X | X | | | | S | Target | Y | Renew WS group, review effectiveness data | 1 | 1 |
| 32 | AZ15060202-767 | 15060103-885 | SR | 15060103 | Five Point Mountain Tributary | Headwaters To Pinto Creek | Category 5 | Impaired | Copper (dissolved) | | | | | | | S | TMDL Devel | Y | Track USFS improvements | 0 | 1 |
| 33 | AZ15060202-018A | 15060103-887 | SR | 15060103 | Gibson Mine Tributary | Headwaters To Pinto Creek | Category 4A | Not Attaining | Copper (dissolved) (TMDL completed 2001) | X | X | X | | | | S | Grant | Y | Continue monitoring remdiation efforts, check Mineral Creek side | 0 | 1 |
| 34 | AZ15060202-019 | 15060103-018C | SR | 15060103 | Pinto Creek | West Fork Pinto Creek - Roosevelt Lake | Category 4A | Not Attaining | Copper (dissolved) (TMDL completed 2001) | | | | | | | S | Grant | Y | Effectiveness of Gibson Prject, track USFS efforts | 1 | 1 |
| 35 | AZ15060202-018C | 15060103-018A | SR | 15060103 | Pinto Creek | Headwaters - Tributary at 331927/1105456 | Category 4A | Not Attaining | Copper (dissolved) (TMDL completed 2001) | | | | | | | S | Grant | Y | Effectiveness of Gibson Prject, track USFS efforts | 0 | 1 |
| 36 | AZ15060202-018B | 15060103-018B | SR | 15060103 | Pinto Creek | Trib at 331927/1105456 - West Fork Pinto Creek | Category 4A | Not Attaining | Copper (dissolved) (TMDL completed 2001) | | X | X | | | | S | Grant | Y | Effectiveness of Gibson Prject, track USFS efforts | 0 | 1 |
| 37 | AZ15060202-017 | 15060105-013A | SR | 15060105 | Tonto Creek | Headwaters - Tributary at 34180/1110414 | Category 5 | Impaired | Low dissolved oxygen | | X | X | | | | S | Unknown | Y | Renew WS group, review effectiveness data | 0 | 1 |
| 38 | AZ15060103-018C | 15060105-013A | SR | 15060105 | Tonto Creek | Headwaters - Tributary at 34180/1110414 | Category 4A | Not Attaining | Nutrients (TMDL completed 2005), E. coli (TMDL completed 2004) | | X | X | | | | S | TMDL Comp | Y | Renew WS group, review effectiveness data | | |
| 39 | AZ15060103-018A | 15060105-013B | SR | 15060105 | Tonto Creek | Tributary at 341810/1110414 - Haigler Creek | Category 4A | Not Attaining | Nutrients (TMDL completed 2005), E. coli (TMDL completed 2004) | | X | X | | | | S | Target | Y | Renew WS group, review effectiveness data | 0 | 2 |
| 40 | AZ15060103-018B | 15040004-025B | UG | 15040004 | Blue River | Strayhorse Creek - San Francisco River | Category 5 | Impaired | E. coli | | | | X | | X | S | WIP | Y | Implement WIP | 0 | 1 |
| 41 | AZ15050301-500B | 15040002-001 | UG | 15040002 | Gila River | Skully Creek - San Francisco River | Category 5 | Impaired | E. coli | | | | | | | S | TMDL Completed | Y | Track UGW Grant/WIP | 0 | 1 |
| 42 | AZ15060106B-001D | 15040002-002 | UG | 15040002 | Gila River | Apache Creek - Skully Creek | Category 4A | Not Attaining | E. coli | | | | | | | S | TMDL Completed | Y | Track UGW Grant/WIP | 0 | 1 |
| 43 | AZ15040004-001 | 15040002-004 | UG | 15040002 | Gila River | New Mexico border - Bitter Creek | Category 5 | Impaired | E. coli, SSC | | | | | | | S | TMDL Drafted | Y | Track UGW Grant/WIP | 0 | 2 |
| 44 | AZ15040004-003 | 15040005-022 | UG | 15040005 | Gila River | Bonita Creek - Yuma Wash | Category 5 | Impaired | E. coli, SSC, lead (total) | | | | | | | S | TMDL Drafted | Y | Track UGW Grant/WIP | 0 | 3 |
| 45 | AZ15050202-003 | 15040004-001 | UG | 15040004 | San Francisco River | Limestone Gulch - Gila River | Category 5 | Impaired | E. coli | | | | X | | X | S | WIP | Y | Implement WIP | 0 | 1 |
| 46 | AZ15050301-003B | 15040004-003 | UG | 15040004 | San Francisco River | Blue River - Limestone Gulch | Category 5 | Impaired | E. coli | | | | X | | X | S | WIP | Y | Implement WIP | 0 | 1 |
| | AZ15050303-005A | 15060202-059A | VR | 15060202 | Granite Creek | Headwaters - Willow Creek | Category 5 | EPA - Impaired | Low dissolved oxygen (EPA-2004) | | | X | X | | X | S | TMDL WIP | Y | Implement WIP | 1 | 1 |
| 47 | AZ15050301-008A | 15060202-059A | VR | 15060202 | Granite Creek | Headwaters - Willow Creek | Category 5 | Impaired | E. coli | | | X | X | | X | S | TMDL WIP | Y | Implement WIP | 0 | 1 |
| 48 | AZ15050301-001 | 15060202-767 | VR | 15060202 | Miller Creek | Headwaters to Granite Creek | Category 5 | Impaired | E. coli | | | X | X | | X | S | TMDL WIP | | | 0 | 1 |
| 49 | AZ15050301-009 | 15060202-018A | VR | 15060202 | Oak Creek | West Fork Oak Creek - Trib at 345709/1114513 | Category 4A | NotAttaining | E. coli (TMDL completed 2010) | | | | | X | | S | WIP | Y | Implement WIP | 0 | 1 |
| 50 | AZ15060202-022 | 15060202-019 | VR | 15060202 | Oak Creek | Headwaters - W. Fork Oak Creek | Category 4A | Not Attaining | E. coli (TMDL completed 2010) | | | | | X | | S | WIP | Y | Implement WIP | 0 | 1 |
| 51 | AZ15060105-013A | 15060202-018C | VR | 15060202 | Oak Creek | Slide Rock SP - Dry Creek | Category 4A | NotAttaining | E. coli (TMDL completed 2010) | | | | | X | | S | WIP | Y | Implement WIP | 0 | 1 |
| 52 | AZ15060202-018B | 15060202-018B | VR | 15060202 | Oak Creek | Trib at 345709/1114513 - Slide Rock SP | Category 4A | NotAttaining | E. coli (TMDL completed 2010) | | | | | X | | S | WIP | Y | Implement WIP | 0 | 1 |
| 53 | AZ15060105-013B | 15060202-017 | VR | 15060202 | Oak Creek | Dry Creek - Spring Creek | Category 4A | Not Attaining | E. coli (TMDL completed 2010) | | | | | X | | S | WIP | Y | Implement WIP | 0 | 1 |
| 54 | AZ15070102-036B | 15060202-022 | VR | 15060202 | Spring Creek | Coffee Creek - Oak Creek | Category 4A | NotAttaining | E. coli (TMDL completed 2010) | | | | | X | | S | WIP | Y | Implement WIP | 0 | 1 |
| 55 | AZL15060202-1590 | 15060202-1590 | VR | 15060202 | Watson Lake | | Category 5 | EPA - Impaired | Nitrogen, low dissolved oxygen, high pH | | | | X | | | L | TMDL Devel | Y | Track WIP | 0 | 1 |
| | AZ15070102-023 | 15070102-023 | MG | 15070102 | Agua Fria River | Sycamore Creek - Big Bug Creek | Category 5 | Impaired | E. coli | | FALSE | FALSE | FALSE | FALSE | FALSE | S | Target | Y | Determine potential sources and watershed interest | 0 | 1 |
| | AZL15030204-0040A | 15030204-0040A | BW | 15030204 | Alamo Lake | | Category 5 | Impaired | Ammonia, high pH | | FALSE | FALSE | FALSE | FALSE | FALSE | L | TMDL Necc | | | 0 | 1 |
| | AZL15030204-0040A | 15030204-0040A | BW | 15030204 | Alamo Lake | | Category 5 | EPA - Impaired | Mercury in fish tissue (EPA) | | FALSE | FALSE | FALSE | FALSE | FALSE | L | TMDL Drafted | | | 1 | 1 |
| | AZL15060106B-0050 | 15060106B-0050 | MG | 15060106 | Alvord Park Lake | | Category 5 | Impaired | Ammonia | | FALSE | FALSE | FALSE | FALSE | FALSE | L | Lake | Y | Determine COP management plan | 0 | 1 |
| | AZL15060106A-0070 | 15060106A-0070 | SR | 15060106 | Apache Lake | | Category 5 | Impaired | Low dissolved oxygen | | FALSE | FALSE | FALSE | FALSE | FALSE | L | Lake | | | 0 | 1 |
| | AZL15050304-0080 | 15050304-0080 | SC | 15050304 | Arivaca Lake | | Category 4A | NotAttaining | Mercury in fish tissue (TMDL completed 1999) | | FALSE | FALSE | FALSE | FALSE | FALSE | L | Lake | Y | Any sources in the watershed that need to be addressed | 0 | 1 |
| | AZ15050100-1818 | 15050100-1818 | MG | 15050100 | Arnett Creek | Headwaters - Queen Creek | Category 5 | Impaired | Copper (dissolved) | | FALSE | FALSE | FALSE | FALSE | FALSE | S | TMDL Devel | | | 0 | 1 |
| | AZL15020008-0130 | 15020008-0130 | LC | 15020008 | Bear Canyon Lake | | Category 5 | EPA - Impaired | Low pH (EPA) | | FALSE | FALSE | FALSE | FALSE | FALSE | L | Lake | | | 0 | 1 |
| | AZ15030204-003 | 15030204-003 | BW | 15030204 | Bill Williams River | Alamo Lake - Castaneda Wash | Category 5 | Impaired | Ammonia, high pH | | FALSE | FALSE | FALSE | FALSE | FALSE | S | TMDL | | | 0 | 2 |
| | AZL15020010-0180 | 15020010-0180 | LC | 15020010 | Black Canyon Lake | | Category 5 | Impaired | Ammonia | | FALSE | FALSE | FALSE | FALSE | FALSE | L | Lake | | | 0 | 1 |
| | AZ15030202-006B | 15030202-006B | BW | 15030202 | Boulder Creek | Tributary at 344114 / 1131800 - Wilder Creek | Category 5 | Impaired | Beryllium (dissolved) | | FALSE | FALSE | FALSE | FALSE | FALSE | S | Permit | | | 0 | 1 |
| | AZ15030202-005B | 15030202-005B | BW | 15030202 | Boulder Creek | Butte Creek - Copper Creek | Category 4A | NotAttaining | Arsenic (TMDL completed 2004) | | FALSE | FALSE | FALSE | FALSE | FALSE | S | TMDL Comp | Y | Continuing R9 discussions, drop project if not successful | 0 | 1 |
| | AZ15080301-337 | 15080301-337 | SP | 15080301 | Brewery Gulch | Headwaters - Mule Gulch | Category 5 | Impaired | Copper (dissolved) | | FALSE | FALSE | FALSE | FALSE | FALSE | S | TMDL Devel | | | 0 | 1 |
| | AZL15060106A-0250 | 15060106A-0250 | SR | 15060106 | Canyon Lake | | Category 5 | Impaired | Low dissolved oxygen | | FALSE | FALSE | FALSE | FALSE | FALSE | L | Lake | | | 0 | 1 |
| | AZ15070103-349 | 15070103-349 | MG | 15070103 | Cash Mine Creek | Headwaters - Hassayampa River | Category 4A | NotAttaining | Cadmium, copper, zinc (TMDL completed 2002) | | FALSE | FALSE | FALSE | FALSE | FALSE | S | TMDL Comp | Y | There are many mines in the area, determine ownership and possible projects | 0 | 3 |
| | AZ15040006-852A | 15040006-852A | UG | 15040006 | Cave Creek | Headwaters - South Fork Cave Creek | Category 5 | Impaired | Selenium (total) | | FALSE | FALSE | FALSE | FALSE | FALSE | S | Effectiveness | | | 0 | 1 |
| | AZL15060106B-0300 | 15060106B-0300 | MG | 15060106 | Chaparral Park Lake | | Category 5 | Impaired | Low disolved oxygen, E. coli | | FALSE | FALSE | FALSE | FALSE | FALSE | L | Lake | Y | Recent COS changes, continue monitoring | 0 | 2 |
| | AZ15030107-001 | 15030107-001 | CL | 15030107 | Colorado River | Main Canal- Mexico border | Category 5 | Impaired | Selenium (total), low dissolved oxygen | | FALSE | FALSE | FALSE | FALSE | FALSE | S | Review | | | 0 | 1 |
| | AZ15030104-020 | 15030104-020 | CL | 15030104 | Colorado River | Bill Williams River - Osborne Wash | Category 5 | Impaired | Selenium (total) | | FALSE | FALSE | FALSE | FALSE | FALSE | S | Review | | | 0 | 1 |
| | AZ15030101-015 | 15030101-015 | CL | 15030101 | Colorado River | Hoover Dam - Lake Mohave | Category 5 | Impaired | Selenium (total) | | FALSE | FALSE | FALSE | FALSE | FALSE | S | Review | | | 0 | 1 |
| | AZ14070006-001 | 14070006-001 | CG | 14070006 | Colorado River | Lake Powell - Paria River | Category 5 | Impaired | Selenium (total) | | FALSE | FALSE | FALSE | FALSE | FALSE | S | Review | | | 0 | 1 |
| | AZ15030107-003 | 15030107-003 | CL | 15030107 | Colorado River | Imperial Dam - Gila River | Category 5 | Impaired | Selenium (total) | | FALSE | FALSE | FALSE | FALSE | FALSE | S | Review | | | 0 | 1 |
| | AZ15010002-003 | 15010002-003 | CG | 15010002 | Colorado River | Parashant Canyon - Diamond Creek | Category 5 | Impaired | Selenium (total), SSC | | FALSE | FALSE | FALSE | FALSE | FALSE | S | Review | | | 0 | 2 |
| | AZ15030202-500 | 15030202-5000 | BW | 15030202 | Coors Lake | | Category 5 | EPA - Impaired | Mercury in fish tissue (EPA) | | FALSE | FALSE | FALSE | FALSE | FALSE | L | Lake | | | 0 | 1 |
| | AZL15060106B-0410 | 15060106B-0410 | MG | 15060106 | Cortez Park Lake | | Category 5 | Impaired | Low disolved oxygen, high pH | | FALSE | FALSE | FALSE | FALSE | FALSE | L | Lake | | | 0 | 2 |
| | AZ15050301-560 | 15050301-560 | SC | 15050301 | Cox Gulch | Headwaters to Three R Canyon | Category 4A | NotAttaining | Cadmium, copper, zinc, low pH (TMDL completed 2003) | | FALSE | FALSE | FALSE | FALSE | FALSE | S | TMDL Comp | Y | Revisit sources, any opportunities | 0 | 4 |
| | AZL15060101-0420 | 15060101-0420 | SR | 15060101 | Crescent Lake | | Category 5 | EPA - Impaired | High pH (EPA) | | FALSE | FALSE | FALSE | FALSE | FALSE | L | Lake | | | 0 | 1 |
| | AZ15060203-022B | 15060203-022B | VR | 15060203 | East Verde River | Ellison Creek - American Gulch | Category 5 | Impaired | Selenium (total) | | FALSE | FALSE | FALSE | FALSE | FALSE | S | TMDL Devel | | | 0 | 1 |
| | AZ15060203-022C | 15060203-022C | VR | 15060203 | East Verde River | American Gulch - Verde River | Category 5 | Impaired | Arsenic (total), boron (total) | | FALSE | FALSE | FALSE | FALSE | FALSE | S | TMDL Devel | | | 0 | 2 |
| | AZ15070103-239 | 15070103-239 | MG | 15070103 | French Gulch | Headwaters - Hassayampa River | Category 4A | NotAttaining | Cadmium, copper, zinc (TMDL completed 2005) | | FALSE | FALSE | FALSE | FALSE | FALSE | S | Permit | | | 0 | 3 |
| | AZ15070201-003 | 15070201-003 | CL | 15070201 | Gila River | Coyote Wash - Fortuna Wash | Category 5 | Impaired | Selenium (total) and boron (total) | | FALSE | FALSE | FALSE | FALSE | FALSE | S | Review | | | 0 | 2 |
| | AZ15070101-008 | 15070101-008 | MG | 15070101 | Gila River | Centennial Wash - Gillespie Dam | Category 5 | Impaired | Selenium (total), boron (total) | | FALSE | FALSE | FALSE | FALSE | FALSE | S | TMDL Devel | Y | Irrigation district has been helpful and willing to participate | 0 | 2 |
| | AZ15050100-008 | 15050100-008 | MG | 15050100 | Gila River | San Pedro - Mineral Creek | Category 5 | Impaired | SSC | | FALSE | FALSE | FALSE | FALSE | FALSE | S | Unknown | Y | Potential sources and interest | 0 | 1 |
| | AZ15050301-025 | 15050301-025 | SC | 15050301 | Harshaw Creek | Headwaters - Sonoita Creek | Category 4A | NotAttaining | Copper, low pH (TMDL completed 2003) | | FALSE | FALSE | FALSE | FALSE | FALSE | S | TMDL Comp | Y | Revisit sources, new mining in the area | 0 | 2 |
| | AZ15070103-007A | 15070103-007A | MG | 15070103 | Hassayampa River | Headwaters - Copper Creek | Category 4A | NotAttaining | Cadmium, copper, zinc (TMDL completed 2002) | | FALSE | FALSE | FALSE | FALSE | FALSE | S | TMDL Comp | Y | There are many mines in the area, determine ownership and possible projects | 0 | 3 |
| | AZ15050301-340 | 15050301-340 | SC | 15050301 | Humboldt Canyon | Headwaters - Alum Gulch | Category 4A | NotAttaining | Cadmium, copper, zinc, low pH (TMDL completed 2003) | | FALSE | FALSE | FALSE | FALSE | FALSE | S | TMDL Comp | | | 0 | 4 |
| | AZL15020015-0890 | 15020015-0890 | LC | 15020015 | Lake Mary (Lower) | | Category 4A | NotAttaining | Mercury in fish tissue (TMDL completed 2011) | | FALSE | FALSE | FALSE | FALSE | FALSE | L | TIP Devel | | | 0 | 1 |
| | AZL15020015-0900 | 15020015-0900 | LC | 15020015 | Lake Mary (Upper) | | Category 4A | NotAttaining | Mercury in fish tissue (TMDL completed 2011) | | FALSE | FALSE | FALSE | FALSE | FALSE | L | TIP Devel | | | 0 | 1 |
| | AZL15030101-0960 | 15030101-0960 | CL | 15030101 | Lake Mohave | | Category 5 | Impaired | Selenium (total) | | FALSE | FALSE | FALSE | FALSE | FALSE | L | Review | | | 0 | 1 |
| | AZL15070102-1100 | 15070102-1100 | MG | 15070102 | Lake Pleasant | | Category 5 | EPA - Impaired | Mercury in fish tissue (EPA) | | FALSE | FALSE | FALSE | FALSE | FALSE | L | Lake | | | 0 | 1 |
| | AZL15050302-0760 | 15050302-0760 | SC | 15050302 | Lakeside Lake | | Category 4A | NotAttaining | Ammonia, low dissolved oxygen, high pH, narrative nutrients (TMDL completed 2005) | | FALSE | FALSE | FALSE | FALSE | FALSE | L | Lake | | | 0 | 3 |
| | AZ15020001-010 | 15020001-010 | LC | 15020001 | Little Colorado River | Water Canyon - Nutrioso Creek | Category 4A | NotAttaining | Turbidity (TMDL completed 2002) | | FALSE | FALSE | FALSE | FALSE | FALSE | S | TMDL Comp | Y | Need to detemine effectiveness of previous grant projects, new ideas | 0 | 1 |
| | AZ15020002-004 | 15020002-004 | LC | 15020002 | Little Colorado River | Silver Creek - Carr L Wash | Category 5 | Impaired | SSC, E. coli | | FALSE | FALSE | FALSE | FALSE | FALSE | S | TMDL Drafted | Y | Determine local interest | 0 | 2 |
| | AZ15020001-011 | 15020001-011 | LC | 15020001 | Little Colorado River | West Fork Little Colorado - Water Canyon | Category 4A | NotAttaining | Turbidity (TMDL completed 2002) | | FALSE | FALSE | FALSE | FALSE | FALSE | S | Grant | Y | Need to detemine effectiveness of previous grant projects, new ideas | 0 | 1 |
| | AZ15020001-009 | 15020001-009 | LC | 15020001 | Little Colorado River | Nutrioso Creek - Carnero Creek | Category 4A | NotAttaining | Turbidity (TMDL completed 2002) | | FALSE | FALSE | FALSE | FALSE | FALSE | S | TMDL Comp | Y | Need to detemine effectiveness of previous grant projects, new ideas | 0 | 1 |
| | AZL15020008-0820 | 15020008-0820 | LC | 15020008 | Long Lake | | Category 4A | NotAttaining | Mercury in fish tissue (TMDL completed 2011) | | FALSE | FALSE | FALSE | FALSE | FALSE | L | TIP Devel | | | 0 | 1 |
| | AZL15040004-0840 | 15040004-0840 | UG | 15040004 | Luna Lake | | Category 4A | Not Attaining | Ammonia low dissolved oxygen, high pH, narrative nutrients (TMDL completed 2000) | | FALSE | FALSE | FALSE | FALSE | FALSE | L | Lake | | | 0 | 3 |
| | AZL15020001-0850 | 15020001-0850 | LC | 15020001 | Lyman Reservoir | | Category 5 | EPA - Impaired | Mercury in fish tissue (EPA) | | FALSE | FALSE | FALSE | FALSE | FALSE | L | TMDL Devel | | | 0 | 1 |
| | AZ15050100-012B | 15050100-012B | MG | 15050100 | Mineral Creek | Devi's Canyon - Gila River | Category 5 | Impaired | Copper (dissolved), selenium (total), low dissolved oxygen | | FALSE | FALSE | FALSE | FALSE | FALSE | S | Permit | | | 0 | 3 |
| | AZ15080301-090B | 15080301-090B | SP | 15080301 | Mule Gulch | Lavender Pit - Bisbee WWTP discharge | Category 5 | Impaired | Copper (dissolved), low pH | | FALSE | FALSE | FALSE | FALSE | FALSE | S | TMDL Devel | | | 0 | 2 |

| | | | | | | | | | | | | | | | | | | | | |
|---|---|---|---|---|---|---|---|---|---|---|---|---|---|---|---|---|---|---|---|---|
| AZ15080301-090A | 15080301-090A | SP | 15080301 | Mule Gulch | Headwaters - Lavender Pit | Category 5 | Impaired | Copper (dissolved) | FALSE | FALSE | FALSE | FALSE | FALSE | S | TMDL Devel | | | 0 | 1 |
| AZ15080301-090C | 15080301-090C | SP | 15080301 | Mule Gulch | Bisbee WWTP Discharge - Highway 80 bridge | Category 5 | Impaired | Copper (total and dissolved), cadmium (dissolved), zinc (dissolved), low pH | FALSE | FALSE | FALSE | FALSE | FALSE | S | TMDL Devel | | | 0 | 4 |
| AZ15050301-011 | 15050301-011 | SC | 15050301 | Nogales Wash | Mexico Border - Portrero Creek | Category 5 | Impaired | Ammonia, chlorine, copper (dissolved), E. coli | FALSE | FALSE | FALSE | FALSE | FALSE | S | EPA TT | Y | Determine if WIP is needed, TMDL being developed | 0 | 4 |
| AZ15020001-017B | 15020001-017B | LC | 15020001 | Nutrioso Creek | From Nelson Reservoir - Picnic Creek | Category 4A | NotAttaining | Turbidity (TMDL completed 2000) | FALSE | FALSE | FALSE | FALSE | FALSE | S | TMDL Comp | Y | Not much work has gone into reaches below lake, USFS land? Grazing? | 0 | 1 |
| AZ15020001-015 | 15020001-015 | LC | 15020001 | Nutrioso Creek | Picnic Creek - Little Colorado River | Category 4A | NotAttaining | Turbidity (TMDL completed 2000) | FALSE | FALSE | FALSE | FALSE | FALSE | S | TMDL Comp | Y | Not much work has gone into reaches below lake, USFS land? Grazing? | 0 | 1 |
| AZL15070201-1010 | 15070201-1010 | CL | 15070201 | Painted Rock Borrow Pit Lake | | Category 5 | EPA - Impaired | DDT metabolites, toxaphane and chlordane in fish tissue (EPA), low dissovled oxygen | FALSE | FALSE | FALSE | FALSE | FALSE | L | Lake | | | 0 | 1 |
| AZL15070101-1020A | 15070101-1020A | MG | 15070101 | Painted Rock Reservoir | | Category 5 | EPA - Impaired | DDT metabolites, toxaphane and chlordane in fish tissue (EPA) | FALSE | FALSE | FALSE | FALSE | FALSE | L | Lake | | | 0 | 1 |
| AZ14070007-123 | 14070007-123 | CG | 14070007 | Paria River | Utah border - Colorado River | Category 5 | Impaired | SSC, E. coli | FALSE | FALSE | FALSE | FALSE | FALSE | S | Target | Y | NPS was collecting E. coli samples, potential sources needs investigated | 0 | 2 |
| AZL15050301-1040 | 15050301-1040 | SC | 15050301 | Parker Canyon Lake | | Category 5 | EPA - Impaired | Mercury in fish tiisue | FALSE | FALSE | FALSE | FALSE | FALSE | L | TMDL Devel | | | 0 | 1 |
| AZL15060202-1060 | 15060202-1060 | VR | 15060202 | Peck's Lake | | Category 4A | NotAttaining | Low dissolved oxygen, high pH (TMDL completed 2002) | FALSE | FALSE | FALSE | FALSE | FALSE | L | Lake | | | 0 | 1 |
| AZL15050301-1070 | 15050301-1070 | SC | 15050301 | Pena Blanca Lake | | Category 4A | NotAttaining | Mercury in fish tissue (TMDL completed in 1999) | FALSE | FALSE | FALSE | FALSE | FALSE | L | Effectiveness | Y | Look at sources in watershed, continue post dredging monitoring | 0 | 1 |
| AZL15020005-5000 | 15020005-5000 | LC | 15020005 | Pintail Lake | | Category 5 | Impaired | Ammonia | FALSE | FALSE | FALSE | FALSE | FALSE | L | Permit | | | 0 | 1 |
| AZ15060103-018C | 15060103-018C | SR | 15060103 | Pinto Creek | West Fork Pinto Creek - Roosevelt Lake | Category 5 | Impaired | Selenium (total) | FALSE | FALSE | FALSE | FALSE | FALSE | S | TMDL | | | 0 | 1 |
| AZ15020007-007 | 15020007-007 | LC | 15020007 | Puerco River | Dead Wash - NineMilesWash | Category 5 | Impaired | Copper (dissolved) | FALSE | FALSE | FALSE | FALSE | FALSE | S | Target | Y | Determine potential sources and watershed interest | 0 | 1 |
| AZ15050100-014A | 15050100-014A | MG | 15050100 | Queen Creek | Headwaters - Superior WWTP | Category 5 | Impaired | Copper (dissolved) | FALSE | FALSE | FALSE | FALSE | FALSE | S | TMDL Devel | | | 0 | 1 |
| AZ15050100-014C | 15050100-014C | MG | 15050100 | Queen Creek | Potts Canyon - Whitlow Canyon | Category 5 | Impaired | Copper (dissolved) | FALSE | FALSE | FALSE | FALSE | FALSE | S | TMDL Devel | | | 0 | 1 |
| AZ15050100-014B | 15050100-014B | MG | 15050100 | Queen Creek | Superior WWTP - Pottts Canyon | Category 5 | Impaired | Copper (dissolved), lead (total) | FALSE | FALSE | FALSE | FALSE | FALSE | S | TMDL Devel | | | 0 | 2 |
| AZL15020005-1170 | 15020005-1170 | LC | 15020005 | Rainbow Lake | | Category 4A | NotAttaining | High pH, low dissolved oxygen, narrative nutrients (TMDL completed 2000) | FALSE | FALSE | FALSE | FALSE | FALSE | L | Lake | | | 0 | 1 |
| AZL15060103-1240 | 15060103-1240 | SR | 15060103 | Roosevelt Lake | | Category 5 | EPA - Impaired | Mercury in fish tissue | FALSE | FALSE | FALSE | FALSE | FALSE | L | Lake | | | 0 | 1 |
| AZL15050302-1260 | 15050302-1260 | SC | 15050302 | Rose Canyon Lake | | Category 5 | EPA - Impaired | Low pH (EPA) | FALSE | FALSE | FALSE | FALSE | FALSE | L | Lake | | | 0 | 1 |
| AZ15060106A-003 | 15060106A-003 | SR | 15060106 | Salt River | Pinal Creek - Roosevelt Lake | Category 5 | Impaired | SSC, nitrogen, phosphorus, E.coli | FALSE | FALSE | FALSE | FALSE | FALSE | S | Unknown | Y | Determine potential sources and local interest | 0 | 4 |
| AZ15060103-004 | 15060103-004 | SR | 15060103 | Salt River | Stewart Mountain Dam - Verde River | Category 5 | Impaired | Low dissolved oxygen | FALSE | FALSE | FALSE | FALSE | FALSE | S | Unknown | Y | Determine potential sources and local interest- dam releases? | 0 | 1 |
| AZ15050202-008 | 15050202-008 | SP | 15050202 | San Pedro River | Mexico border - Charleston | Category 5 | Impaired | E. coli, copper (dissolved) | FALSE | FALSE | FALSE | FALSE | FALSE | S | Unknown | Y | Determine potential sources and local interest | 0 | 2 |
| AZ15050203-001 | 15050203-001 | SP | 15050203 | San Pedro River | Aravaipa Creek - Gila River | Category 5 | Impaired | E. coli | FALSE | FALSE | FALSE | FALSE | FALSE | S | TMDL Drafted | | | 0 | 1 |
| AZL15020008-1430 | 15020008-1430 | LC | 15020008 | Soldier Annex Lake | | Category 4A | NotAttaining | Mercury in fish tissue (TMDL completed 2011) | FALSE | FALSE | FALSE | FALSE | FALSE | L | TIP Devel | | | 0 | 1 |
| AZL15020008-1440 | 15020008-1440 | LC | 15020008 | Soldier Lake | | Category 4A | NotAttaining | Mercury in fish tissue (TMDL completed 2011) | FALSE | FALSE | FALSE | FALSE | FALSE | L | TIP Devel | | | 0 | 1 |
| AZ15050301-013C | 15050301-013C | SC | 15050301 | Sonoita Creek | 1600 Feet Below Patagonia WWTP - Patagonia Lake | Category 5 | Impaired | Zinc (total), low dissolved oxygen | FALSE | FALSE | FALSE | FALSE | FALSE | S | Unknown | Y | Zinc is likley coming from Alum Gulch, DO may be naturally occuring, local interest | 0 | 2 |
| AZL15060202-1490 | 15060202-1490 | VR | 15060202 | Stoneman Lake | | Category 4A | NotAttaining | Low dissolved oxygen, high pH (TMDL completed 2002) | FALSE | FALSE | FALSE | FALSE | FALSE | L | Lake | | | 0 | 1 |
| AZL15020005-1500 | 15020005-1500 | LC | 15020005 | Telephone Lake | | Category 5 | Impaired | Ammonia | FALSE | FALSE | FALSE | FALSE | FALSE | L | Permit | | | 0 | 1 |
| AZ15050301-558A | 15050301-558A | SC | 15050301 | Three R Canyon | Headwaters - 312819 / 1104556 | Category 4A | NotAttaining | Cadmium, copper, zinc, low pH (TMDL completed 2003) | FALSE | FALSE | FALSE | FALSE | FALSE | S | TMDL | Y | Revisit sources, any opportunities | 0 | 4 |
| AZ15050301-558C | 15050301-558C | SC | 15050301 | Three R Canyon | 312835/1104619-312827/1104712 (intermittent flow) | Category 4A | NotAttaining | Cadmium, copper, zinc, low pH (TMDL completed 2003) | FALSE | FALSE | FALSE | FALSE | FALSE | S | TMDL Comp | Y | Revisit sources, any opportunities | 0 | 4 |
| AZ15050301-558B | 15050301-558B | SC | 15050301 | Three R Canyon | 312835/1104619-312827/1104712 | Category 4A | NotAttaining | Cadmium, copper, zinc, low pH (TMDL completed 2003) | FALSE | FALSE | FALSE | FALSE | FALSE | S | TMDL Comp | Y | Revisit sources, any opportunities | 0 | 4 |
| AZ15070103-415 | 15070103-415 | MG | 15070103 | Tributary to Cash Mine Creek | Headwater to Cash Mine Creek | Category 4A | NotAttaining | Cadmium, copper, zinc (TMDL completed 2002) | FALSE | FALSE | FALSE | FALSE | FALSE | S | TMDL Comp | Y | There are many mines in the area, determine ownership and possible projects | 0 | 3 |
| AZ15050100-991 | 15050100-991 | MG | 15050100 | Tributary to Queen Creek | Headwaters - Queen Creek | Category 5 | Impaired | Copper (dissolved) | FALSE | FALSE | FALSE | FALSE | FALSE | S | TMDL Devel | | | 0 | 1 |
| AZ15050301-890 | 15050301-890 | SC | 15050301 | Unnamed Trib to Cox Gulch | Headwaters to Cox Gulch | Category 4A | NotAttaining | Cadmium, copper, zinc, low pH (TMDL completed 2003) | FALSE | FALSE | FALSE | FALSE | FALSE | S | TMDL Comp | Y | Revisit sources, any opportunities | 0 | 4 |
| AZ15050301-888 | 15050301-888 | SC | 15050301 | Unnamed Trib to Harshaw Creek | Headwaters to Harshaw Creek | Category 4A | NotAttaining | Copper, low pH (TMDL completed 2003) | FALSE | FALSE | FALSE | FALSE | FALSE | S | TMDL Comp | Y | Revisit sources, new mining in the area | 0 | 2 |
| AZ15050100-1843 | 15050100-1843 | MG | 15050100 | Unnamed Trib To Queen Creek | Headwaters (Near King's Crown Peak) - Queen Creek | Category 5 | Impaired | Copper (dissolved) | FALSE | FALSE | FALSE | FALSE | FALSE | S | TMDL Devel | | | 0 | 1 |
| AZ15050100-1000 | 15050100-1000 | MG | 15050100 | Unnamed Trib To Queen Creek | Headwaters - Queen Creek | Category 5 | Impaired | Copper (dissolved) | FALSE | FALSE | FALSE | FALSE | FALSE | S | TMDL Devel | | | 0 | 1 |
| AZ15050301-889 | 15050301-889 | SC | 15050301 | Unnamed Trib to Three R Canyon | Headwaters - Three R Canyon | Category 4A | NotAttaining | Cadmium, copper, zinc, low pH (TMDL completed 2003) | FALSE | FALSE | FALSE | FALSE | FALSE | S | TMDL Comp | Y | Revisit sources, any opportunities | 0 | 4 |
| AZ15060203-004 | 15060203-004 | VR | 15060203 | Verde River | Bartlett Dam - Camp Creek | Category 5 | Impaired | Arsenic (total) | FALSE | FALSE | FALSE | FALSE | FALSE | S | Unknown | Y | Determine potential sources and local interest | 0 | 1 |
| AZ15010010-003 | 15010010-003 | SC | 15010010 | Virgin River | Beaver Dam Wash - Big Bend Wash | Category 5 | Impaired | Selenium (total), 33C, E.coli | FALSE | FALSE | FALSE | FALSE | FALSE | S | Target | Y | Determine potential sources and watershed interest | 0 | 1 |

**Total # Waters** 58

Green = Improved | Rainbow Lake?

**Performance Measure Goal (50%)** 29

**Annual Performance Measure Goal (20%)** 6

**PROGRESS TRACKING**

| FY | # Waters Monitored | % of Total MTL | # *Unique* Waters Improved | Annual Goal (20% of total 5 year goal) | Actual % Improved Waters |
|---|---|---|---|---|---|
| FY13 | 4 | 7% | 4 | n/a (baseline) | n/a (baseline) |
| FY14 | 24 | 41% | 11 | 20% | 38% |
| FY15 | *23* | *40%* | | 20% | 40% |
| FY16 | | | | 20% | |
| FY17 | | | | 20% | |
| FY18 | | | | 20% | |

| *Annual Goals* | *Improvement Goals* *Goal: 20% of total 5 year goal each year* | Actual % of total 5 year goal |
|---|---|---|
| *20%* | *20%* | 38% |
| *20%* | *40%* | |
| *20%* | *60%* | |
| *20%* | *80%* | |
| *20%* | *100%* | |
| ***100%*** | *(100% of the 50% total PM goal)* | |

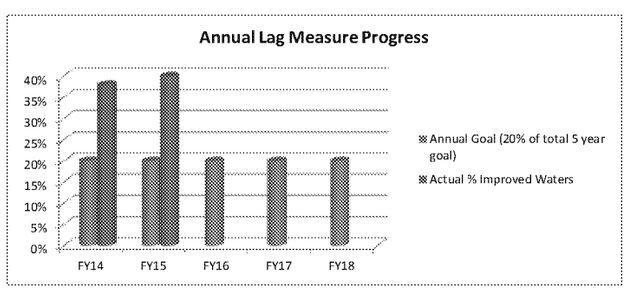


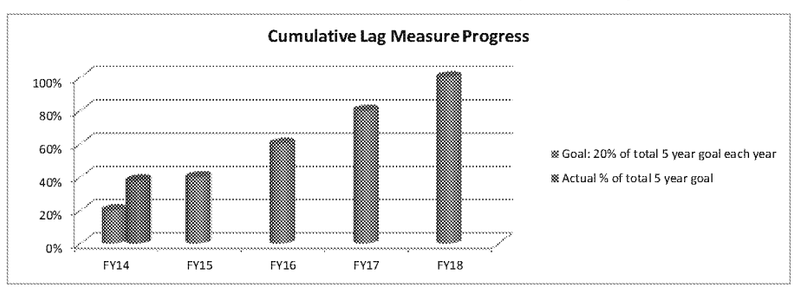


| | Budget Measure * | FY14 Estimate | 1st Qtr Actuals | 2nd Qtr Actuals | 3rd Qtr Actuals | 4th Qtr Actuals | FY14 Actuals TOTAL |
|---|---|---|---|---|---|---|---|
| Current #'s on the Division performance measure tracking spreadsheet | | 20.0% | 16.0% | 16.0% | 21.0% | 21.0% | 18.5% |
| **Corrected #'s** | | **20%** | **30%** | **30%** | **41%** | **41%** | **41%** |

**Cell:** P25
**Comment:** Krista L. Osterberg:
E. coli

**Cell:** P27
**Comment:** Krista L. Osterberg:
E. coli

| waterbody_ | Name | Description | Impairment | Intitial Parameter WQI | Initital General WQI |
|---|---|---|---|---|---|
| 15030202-005A | Boulder Creek | Wilder Creek - Butte Creek | Arsenic | 19 | 22 |
| 15030202-005A | Boulder Creek | Wilder Creek - Butte Creek | Copper | 29 | 22 |
| 15030202-005A | Boulder Creek | Wilder Creek - Butte Creek | Zinc | 29 | 22 |
| 15030202-005A | Boulder Creek | Wilder Creek - Butte Creek | Beryllium | | |
| 15030202-005A | Boulder Creek | Wilder Creek - Butte Creek | Manganese | 77 | 22 |
| 15030202-005A | Boulder Creek | Wilder Creek - Butte Creek | low pH | 56 | 22 |
| 15020001-018 | Coyote Creek | New Mexico Border - LCR | | | |
| 15020001-009 | Little Colorado River | Nutrioso Creek - Carnero Creek | Turbidity | 56 | 84 |
| 15020001-010 | Little Colorado River | Water Canyon - Nutrioso Creek | Turbidity | 69 | 77 |
| 15020001-011 | Little Colorado River | West Fork LCR - Water Canyon | Turbidity | 91 | 85 |
| 15020001-005 | Little Colorado River | Coyote Creek - Lyman Lake | Turbidity | 11 | 71 |
| 15020005-1170 | Rainbow Lake | | Low DO | | |
| 15020005-1170 | Rainbow Lake | | high pH | | |
| 15020005-1170 | Rainbow Lake | | Nutrients | | |
| AZ15070102-034B | Big Bug Creek | Eugene Gulch- Agua Fria River | Suspected Metals | | |
| 15070101-007 | Gila River | Gillespie Dam - Rainbow Wash | Pesticides | | |
| 15070101-001 | Gila River | Sand Tank - Painted Rock Reservoir | Pesticides | | |
| 15070101-005 | Gila River | Rainbow Wash - Sand Tank | Pesticides | | |
| 15070101-015 | Gila River | Salt River - Agua Fria River | Pesticides | | |
| 15070101-014 | Gila River | Agua Fria River - Waterman Wash | Pesticides | | |
| 15070101-008 | Gila River | Centennial Wash - Gillespie Dam | Pesticides | | |
| 15070101-008 | Gila River | Centennial Wash - Gillespie Dam | Selenium | 12 | 71 |
| 15070101-008 | Gila River | Centennial Wash - Gillespie Dam | Boron | 20 | 71 |
| 15070101-009 | Gila River | Hassaympa River - Centennial Wash | Pesticides | | |
| 15070101-010 | Gila River | Waterman Wash - Hassayampa River | Pesticides | | |
| 15070103-001B | Hassayampa River | Buckeye Canal - Gila River | Pesticides | | |
| 15060106B-001D | Salt River | 23rd Ave WWTP - Gila River | Pesticides | | |
| 15070102-036B | Turkey Creek | Tributary 341928/1122128 - Poland Creek | Copper | 32 | 27 |
| 15070102-036B | Turkey Creek | Tributary 341928/1122128 - Poland Creek | Lead | 27 | 27 |
| 15050301-561A | Alum Gulch | Headwaters - 312820 / 1104351 | Cadmium | | |

| | | | | | |
|---|---|---|---|---|---|
| 15050301-561A | Alum Gulch | Headwaters - 312820 / 1104351 | Copper | | |
| 15050301-561A | Alum Gulch | Headwaters - 312820 / 1104351 | Low pH | | |
| 15050301-561A | Alum Gulch | Headwaters - 312820 / 1104351 | Zinc | | |
| 15050301-561C | Alum Gulch | 312917/1104425 - Sonoita Creek | Cadmium | | |
| 15050301-561C | Alum Gulch | 312917/1104425 - Sonoita Creek | Copper | | |
| 15050301-561C | Alum Gulch | 312917/1104425 - Sonoita Creek | Low pH | | |
| 15050301-561C | Alum Gulch | 312917/1104425 - Sonoita Creek | Zinc | | |
| 15050301-561B | Alum Gulch | 312820/1104351 - 312917/1104425 | Cadmium | | |
| 15050301-561B | Alum Gulch | 312820/1104351 - 312917/1104425 | Copper | | |
| 15050301-561B | Alum Gulch | 312820/1104351 - 312917/1104425 | Low pH | | |
| 15050301-561B | Alum Gulch | 312820/1104351 - 312917/1104425 | Zinc | | |
| 15050301-340 | Humboldt Canyon | Headwaters - Alum Gulch | Cadmium | | |
| 15050301-340 | Humboldt Canyon | Headwaters - Alum Gulch | Copper | | |
| 15050301-340 | Humboldt Canyon | Headwaters - Alum Gulch | Low pH | | |
| 15050301-340 | Humboldt Canyon | Headwaters - Alum Gulch | Zinc | | |
| 15050301-1070 | Pena Blanca Lake | | Mercury | | |
| 15050301-500B | Potrero Creek | Interstate 19 - Santa Cruz River | Chlorine | | |
| 15050301-500B | Potrero Creek | Interstate 19 - Santa Cruz River | Low dissolved oxygen | | |
| 15050301-500B | Potrero Creek | Interstate 19 - Santa Cruz River | E. coli | | |
| 15050301-003B | Santa Cruz River | Roger Road WWTP outfall - Intermittatn Reach | Ammonia | | |
| 15050303-005A | Santa Cruz River | HUC 15050303 Boundary - Baum | Copper (dissolved) | | |
| 15050301-008A | Santa Cruz River | Josephine Canyon - Tubac Bridge | Ammonia | | |
| 15050301-008A | Santa Cruz River | Josephine Canyon - Tubac Bridge | E. coli | | |
| 15050301-001 | Santa Cruz River | Canada del Oro - HUC 15050303 | Ammonia | | |
| 15050301-009 | Santa Cruz River | Nogales WWTP - Josephine Canyon | Chlorine | | |
| 15050301-009 | Santa Cruz River | Nogales WWTP - Josephine Canyon | Ammonia | | |

| | | | | | |
|---|---|---|---|---|---|
| 15050301-009 | Santa Cruz River | Nogales WWTP - Josephine Canyon | Cadmium (dissolved) | | |
| 15050301-009 | Santa Cruz River | Nogales WWTP - Josephine Canyon | E. coli | | |
| 15080301-090B | Mule Gulch | Lavender Pit - Bisbee WWTP discharge | Copper (dissolved) | | |
| 15080301-090B | Mule Gulch | Lavender Pit - Bisbee WWTP discharge | low pH | | |
| 15080301-090A | Mule Gulch | Headwaters - Lavender Pit | Copper (dissolved) | | |
| 15080301-090C | Mule Gulch | Bisbee WWTP Discharge - Highway 80 bridge | Copper (dissolved) | | |
| 15080301-090C | Mule Gulch | Bisbee WWTP Discharge - Highway 80 bridge | Cadmium (dissolved) | | |
| 15080301-090C | Mule Gulch | Bisbee WWTP Discharge - Highway 80 bridge | Zinc (dissolved) | | |
| 15080301-090C | Mule Gulch | Bisbee WWTP Discharge - Highway 80 bridge | Low pH | | |
| 15080301-337 | Brewery Gulch | Headwaters to Mule Gulch | Copper (dissolved) | | |
| 15050202-003 | San Pedro River | Babocomari River - Dragoon Wash | E. coli | 72 | 72 |
| 15060105-353 | Christopher Creek | Headwaters - Tonto Creek | Phosphorus | 99 | 88 |
| 15060105-353 | Christopher Creek | Headwaters - Tonto Creek | E. coli | 90 | 88 |
| 15060105-353 | Christopher Creek | Headwaters - Tonto Creek | Nitrogen | 93 | 88 |
| 15060103-885 | Five Point Mountain Tributary | Headwaters To Pinto Creek | Copper (dissolved) | 13 | 41 |
| 15060103-887 | Gibson Mine Tributary | Headwaters To Pinto Creek | Copper (dissolved) | 0 | 24 |
| 15060103-018C | Pinto Creek | West Fork Pinto Creek - Roosevelt Lake | Copper (dissolved) | 88 | 95 |
| 15060103-018A | Pinto Creek | Headwaters - Tributary at 331927/1105456 | Copper (dissolved) | 69 | 61 |
| 15060103-018B | Pinto Creek | Trib at 331927/1105456 - West Fork Pinto Creek | Copper (dissolved) | 19 | 57 |
| 15060105-013A | Tonto Creek | Headwaters - Tributary at 34180/1110414 | Low dissolved oxygen | 88 | 92 |
| 15060105-013A | Tonto Creek | Headwaters - Tributary at 34180/1110414 | Nutrients | 90 | 92 |
| 15060105-013A | Tonto Creek | Headwaters - Tributary at 34180/1110414 | E. coli | 94 | 92 |
| 15060105-013B | Tonto Creek | Tributary at 341810/1110414 - Haigler Creek | Nutrients | 74 | 80 |
| 15060105-013B | Tonto Creek | Tributary at 341810/1110414 - Haigler Creek | E. coli | 81 | 80 |
| 15040004-025B | Blue River | Strayhorse Creek - San Francisco River | E. coli | | |
| 15040002-001 | Gila River | Skully Creek - San Francisco River | E. coli | | |

| | | | | | |
|---|---|---|---|---|---|
| 15040002-002 | Gila River | Apache Creek - Skully Creek | E. coli | | |
| 15040002-004 | Gila River | New Mexico border - Bitter Creek | E. coli | 47 | 80 |
| 15040002-004 | Gila River | New Mexico border - Bitter Creek | SSC | 31 | 80 |
| 15040005-022 | Gila River | Bonita Creek - Yuma Wash | E. coli | 63 | 80 |
| 15040005-022 | Gila River | Bonita Creek - Yuma Wash | SSC | 56 | 80 |
| 15040005-022 | Gila River | Bonita Creek - Yuma Wash | Lead (total) | 63 | 80 |
| 15040004-001 | San Francisco River | Limestone Gulch - Gila River | E. coli | | |
| 15040004-003 | San Francisco River | Blue River - Limestone Gulch | E. coli | | |
| 15060202-059A | Granite Creek | Headwaters - Willow Creek | Low dissolved oxygen | 84 | 85 |
| 15060202-059A | Granite Creek | Headwaters - Willow Creek | E. coli | 60 | 85 |
| 15060202-767 | Miller Creek | Headwaters to Granite Creek | E. coli | 71 | 88 |
| 15060202-768 | Butte Creek | Headwaters to Miller Creek | E. coli | 55 | 88 |
| 15060202-772 | Manzanita Creek | Headwaters to Granite Creek | E. coli | 69 | 79 |
| 15060202-018A | Oak Creek | West Fork Oak Creek - Trib at 345709/1114513 | E. coli | | |
| 15060202-019 | Oak Creek | Headwaters - W. Fork Oak Creek | E. coli | | |
| 15060202-018C | Oak Creek | Slide Rock SP - Dry Creek | E. coli | | |
| 15060202-018B | Oak Creek | Trib at 345709/1114513 - Slide Rock SP | E. coli | | |
| 15060202-017 | Oak Creek | Dry Creek - Spring Creek | E. coli | | |
| 15060202-022 | Spring Creek | Coffee Creek - Oak Creek | E. coli | | |
| 15060202-1590 | Watson Lake | | Nitrogen | | |
| 15060202-1590 | Watson Lake | | Low dissolved oxygen | | |
| 15060202-1590 | Watson Lake | | High pH | | |

Annual Trageted Waters

37

Monitoried Waters/month

Improved Water/month

*% Improved*

| Initital WQI Date Range | Data Source | FY13 | FY14 Targeted Waters | FY14 WQI | Jul WQI | Aug WQI | Sep WQI | Oct WQI | Nov WQI | Dec WQI | Jan WQI | Feb WQI | Mar WQI |
|---|---|---|---|---|---|---|---|---|---|---|---|---|---|
| 2000-2001 | ADEQ | | | | | | | | | | | | |
| 2000-2001 | ADEQ | | | | | | | | | | | | |
| 2000-2001 | ADEQ | | | | | | | | | | | | |
| 2000-2001 | ADEQ | | | | | | | | | | | | |
| 2000-2001 | ADEQ | | | | | | | | | | | | |
| 2000-2001 | ADEQ | | | | | | | | | | | | |
| | | | | | | | | | | | | | |
| 1990-2001 | ADEQ | | | | | | | | | | | | |
| 1993-1996 | ADEQ | | | | | | | | | | | | |
| 1992-2001 | ADEQ | | | | | | | | | | | | |
| 2000-2001 | USGS, ADEQ | | X | 19 | | | | | | | | | |
| 1992-1993 | ADEQ | | | | | | | | | | | | |
| 1992-1993 | ADEQ | | | | | | | | | | | | |
| 1992-1993 | ADEQ | | | | | | | | | | | | |
| 2013-2015 | ADEQ | | X | ND | | | | | | | | | |
| 1980-1999 | ADEQ, USFWS | | X | ND | | | | | | | | | |
| 1980-1999 | ADEQ, USFWS | | X | ND | | | | | | | | | |
| 1980-1999 | ADEQ, USFWS | | X | ND | | | | | | | | | |
| 1980-1999 | ADEQ, USFWS | | X | ND | | | | | | | | | |
| 1980-1999 | ADEQ, USFWS | | X | ND | | | | | | | | | |
| 1980-1999 | ADEQ, USFWS | | X | ND | | | | | | | | | |
| 1990-2005 | ADEQ. USGS | | | | | | | | | | | | |
| 1990-2005 | ADEQ. USGS | | | | | | | | | | | | |
| 1980-1999 | ADEQ, USFWS | | X | ND | | | | | | | | | |
| 1980-1999 | ADEQ, USFWS | | X | ND | | | | | | | | | |
| 1980-1999 | ADEQ, USFWS | | X | ND | | | | | | | | | |
| 1980-1999 | ADEQ, USFWS | | X | ND | | | | | | | | | |
| 1997-2003 | Prescott Mining Project, ADEQ | X | X | ND | | | | | | | | | |
| 1997-2003 | Prescott Mining Project, ADEQ | X | X | ND | | | | | | | | | |
| 1997-2003 | ADEQ | | | | | | | | | | | | |

| | | | | | | | | | | | | | |
|---|---|---|---|---|---|---|---|---|---|---|---|---|---|
| 1997-2003 | ADEQ | | | | | | | | | | | | |
| 1997-2003 | ADEQ | | | | | | | | | | | | |
| 1997-2003 | ADEQ | | | | | | | | | | | | |
| 1997-2003 | ADEQ | X | | | | | | | | | | | |
| 1997-2003 | ADEQ | X | | | | | | | | | | | |
| 1997-2003 | ADEQ | X | | | | | | | | | | | |
| 1997-2003 | ADEQ | X | | | | | | | | | | | |
| 1997-2003 | ADEQ | X | | | | | | | | | | | |
| 1997-2003 | ADEQ | X | | | | | | | | | | | |
| 1997-2003 | ADEQ | X | | | | | | | | | | | |
| 1997-2003 | ADEQ | X | | | | | | | | | | | |
| 1997-2003 | ADEQ | | | | | | | | | | | | |
| 1997-2003 | ADEQ | | | | | | | | | | | | |
| 1997-2003 | ADEQ | | | | | | | | | | | | |
| 1997-2003 | ADEQ | | | | | | | | | | | | |
| 1994-1997 | ADEQ,AGFD | | | | | | | | | | | | |
| 2005-present | ADEQ | | | | | | | | | | | | |
| 2005- present | ADEQ | | | | | | | | | | | | |
| 2005- present | ADEQ | | | | | | | | | | | | |
| 2015 | | | X | ND | | | | | | | | | |
| 2015 | | | X | ND | | | | | | | | | |
| 2000-2009 | USGS, ADEQ, FOSCR | | | | | | | | | | | | |
| 2000-2009 | USGS, ADEQ, FOSCR | | | | | | | | | | | | |
| 2013 | | | X | ND | | | | | | | | | |
| 2005-2009 | USGS, ADEQ, FOSCR | | X | ND | | | | | | | | | |
| 2005-2009 | USGS, ADEQ, FOSCR | | X | ND | | | | | | | | | |

| | | | | | | | | | | | | | |
|---|---|---|---|---|---|---|---|---|---|---|---|---|---|
| 2005-2009 | USGS, ADEQ, FOSCR | | | | | | | | | | | | |
| 2005-2009 | USGS, ADEQ, FOSCR | | | | | | | | | | | | |
| 1998-2003 | ADEQ | | | | | | | | | | | | |
| 1998-2003 | ADEQ | | | | | | | | | | | | |
| 1998-2003 | ADEQ | | | | | | | | | | | | |
| 1998-2003 | ADEQ | | | | | | | | | | | | |
| 1998-2003 | ADEQ | | | | | | | | | | | | |
| 1998-2003 | ADEQ | | | | | | | | | | | | |
| 1998-2003 | ADEQ | | | | | | | | | | | | |
| 1998-2003 | ADEQ | | | | | | | | | | | | |
| 2006-2011 | ADEQ | | | | | | | | | | | | |
| 1994-2003 | ADEQ | | X | 86 | | | | | | | | | |
| 1994-2003 | ADEQ | | X | 70 | | | | | | | | | |
| 1994-2003 | ADEQ | | X | 78 | | | | | | | | | |
| 2001-2005 | ADEQ | | | | | | | | | | | | |
| 2000-2004 | ADEQ | X | X | 1 | | | | | | | | | |
| 2000-2004 | ADEQ | | | | | | | | | | | | |
| 2000-2004 | ADEQ | | | | | | | | | | | | |
| 2000-2004 | ADEQ | | X | ND | | | | | | | | | |
| 1994-2003 | ADEQ | | X | 91 | | | | | | | | | |
| 1994-2003 | ADEQ | | X | 81 | | | | | | | | | |
| 1994-2003 | ADEQ | | X | 61 | | | | | | | | | |
| 1994-2003 | ADEQ | | X | 70 | | | | | | | | | |
| 1994-2003 | ADEQ | | X | 69 | | | | | | | | | |
| 2002-2012 | ADEQ | | | | | | | | | | | | |
| 2006-2008 | ADEQ | | | | | | | | | | | | |

| | | | | | | | | | | | | | |
|---|---|---|---|---|---|---|---|---|---|---|---|---|---|
| 2006-2008 | ADEQ | | | | | | | | | | | | |
| 2006-2008 | ADEQ | | | | | | | | | | | | |
| 2002-2006 | ADEQ | | | | | | | | | | | | |
| 1976-2008 | ADEQ, USGS | | | | | | | | | | | | |
| 1976-2008 | ADEQ, USGS | | | | | | | | | | | | |
| 1976-2008 | ADEQ, USGS | | | | | | | | | | | | |
| 1994-2006 | ADEQ, USGS | | | | | | | | | | | | |
| 1994-2006 | ADEQ, USGS | | | | | | | | | | | | |
| 2007-2014 | ADEQ, PCA | | | | | | | | | | | | |
| 2007-2014 | ADEQ, PCA | | | | | | | | | | | | |
| 2007-2014 | ADEQ, PCA | | | | | | | | | | | | |
| 2007-2014 | ADEQ, PCA | | | | | | | | | | | | |
| 2007-2014 | ADEQ, PCA | | | | | | | | | | | | |
| 2003-2008 | ADEQ | | | | | | | | | | | | |
| 2003-2008 | ADEQ | | | | | | | | | | | | |
| 2003-2008 | ADEQ, FOF, USGS | | | | | | | | | | | | |
| 2003-2008 | ADEQ, SRSP, FOF | | | | | | | | | | | | |
| 2003-2008 | ADEQ, FOF | | | | | | | | | | | | |
| 2003-2008 | ADEQ | | | | | | | | | | | | |
| 2003-2013 | ADEQ | | | | | | | | | | | | |
| 2003-2013 | ADEQ | | | | | | | | | | | | |
| 2003-2013 | ADEQ | | | | | | | | | | | | |

29 10

1

*10%*

| Apr WQI | May WQI | Jun WQI | FY14 WQI | FY15Targeted Waters | Jul WQI | Aug WQI | Sep WQI | Oct WQI | Nov WQI | Dec WQI | Jan WQI | Feb WQI |
|---|---|---|---|---|---|---|---|---|---|---|---|---|
| | | | | X | | | | | | | | |
| | | | | X | | | | | | | | |
| | | | | X | | | | | | | | |
| | | | | | | | | | | | | |
| | | | | | | | | | | | | |
| | | | | | | | | | | | | |
| | | | | | | | | | | | | |
| | | | | | | | | | | | 75 | |
| | | | | | | | | | | | | |
| | | | | | | | | | | | | 100 |
| | | | | X | | | | | | | NA | |
| | | | | X | | | | | | | | |
| | | | | X | | | | | | | | |
| | | | | X | | | | | | | | |
| | | | | X | NA | NA | | | | | | |
| | | | | | | | | | | | | |
| | | | | | | | | | | | | |
| | | | | | | | | | | | | |
| | | | | | | | | | | | | |
| | | | | | | | | | | | | |
| | | | | | | | | | | | | |
| | | | | | | | | | | | | |
| | | | | | | | | | | | | |
| | | | | | | | | | | | | |
| | | | | | | | | | | | | |
| | | | | | | | | | | | | |
| | | | | | | | | | | | | |
| | | | | X | | 100 | | | | | | |
| | | | | X | | 15 | | | | | | |
| | | | | | | | | | | | | |

| | | | | | | | | | | | | |
|---|---|---|---|---|---|---|---|---|---|---|---|---|
| | | | | | | | | | | | | |
| | | | | | | | | | | | | |
| | | | | | | | | | | | | |
| | | | | | | | | | | | | |
| | | | | | | | | | | | | |
| | | | | | | | | | | | | |
| | | | | | | | | | | | | |
| | | | | | | | | | | | | |
| | | | | | | | | | | | | |
| | | | | | | | | | | | | |
| | | | | | | | | | | | | |
| | | | | | | | | | | | | |
| | | | | | | | | | | | | |
| | | | | | | | | | | | | |
| | | | | | | | | | | | | |
| | | | | | | | | | | | | |
| | | | | | | | | | | | | |
| | | | | x | | | | | | | | |
| | | | | | | | | | | | | |
| | | | | | | | | | | | | |
| | | | | x | | | | | | | | |
| | | | | x | | | | | | | | |
| | | | | | | | | | | | | |
| | | | | | | | | | | | | |
| | | | | x | | | | | | | | |
| | | | | | | | | | | | | |
| | | | | x | | | | | | | | |
| | | | | | | | | | | | | |

| | | | | | | | | | | | | |
|---|---|---|---|---|---|---|---|---|---|---|---|---|
| | | | | | | | | | | | | |
| | | | | X | | | | | | | | |
| | | | | X | | | | | | | | |
| | | | | | | | | | | | | |
| | | | | X | | | | | | | | |
| | | | | X | | | | | | | | |
| | | | | | | | | | | | | |
| | | | | | | | | | | | | |
| | | | | | | | | | | | | |
| | | | | X | | | | | | | | |
| | | | | X | | | | | | | | TBD |
| | | | | X | 80 | 92 | 100 | | | | | |
| | | | | X | 71 | 57 | 82 | | | | | |
| | | | | X | 100 | 100 | 100 | | | | | |
| | | | | | | | | | | | | |
| | | | | X | | 1 | | | | | 1 | NA |
| | | | | | | | | | | | | |
| | | | | | | | | | | | | |
| | | | | X | | 4 | | | | | | **NA** |
| | | | | X | 100 | 94 | 100 | | | | | |
| | | | | X | 82 | 88 | 88 | | | | | |
| | | | | X | 63 | 87 | 81 | | | | | |
| | | | | X | 82 | 100 | 100 | | | | | |
| | | | | X | 63 | 27 | 62 | | | | | |
| | | | | | | | | | | | | |
| | | | | | | | | | | | | |

| | | | | | | | | | | | | |
|---|---|---|---|---|---|---|---|---|---|---|---|---|
| | | | | | | | | | | | | |
| | | | | | | | | | | | | |
| | | | | | | | | | | | | |
| | | | | | | | | | | | | |
| | | | | | | | | | | | | |
| | | | | | | | | | | | | |
| | | | | | | | | | | | | |
| | | | | | | | | | | | | |
| | | | | X | | | | | | | | |
| | | | | X | | | | | | | | |
| | | | | X | | | | | 100 | 100 | | 100 |
| | | | | | | | | | | | | |
| | | | | | | | | | | | | |
| | | | | | | | | | | | | |
| | | | | | | | | | | | | |
| | | | | | | | | | | | | |
| | | | | | | | | | | | | |
| | | | | | | | | | | | | |
| | | | | | | | | | | | | |
| | | | | | | | | | | | | |
| | | | | | | | | | | | | |
| | | | | | | | | | | | | |
| | | | | | | | | | | | | |

**34**

| | July | August | September | October | November | December | January | February |
|---|---|---|---|---|---|---|---|---|
| Sampled | 8 | 12 | 8 | 0 | 1 | 1 | 2 | 3 |
| Improved | 1 | 2 | 1 | 0 | **1** | 1 | 2 | 2 |
| | **13%** | **17%** | **13%** | **NA** | **100%** | **100%** | **100%** | **67%** |

| Mar WQI | Apr WQI | May WQI | Jun WQI | FY15 WQI | FY 16 targets | FY 17 Targets | FY18 Targets | Est FY 16 SPP | Est FY 17 SPP | Est FY 18 SPP |
|---|---|---|---|---|---|---|---|---|---|---|
| | | 11 | | 11 | X | | X | X | X | X |
| | | 100 | | 100 | X | | X | X | X | X |
| | | 54 | | 54 | X | | X | X | X | X |
| | | | | | X | | X | X | X | X |
| | | 100 | | 100 | X | | X | X | X | X |
| | | 86 | | 86 | X | | X | X | X | X |
| | | | | | | | | | | |
| | | | 14 | 45 | X | X | X | X | X | X |
| | | | NA | | X | X | X | X | X | X |
| | | | 64 | 82 | X | X | X | X | X | X |
| | | | NA | | X | X | X | X | X | X |
| | | NA | | | X | | | X | X | X |
| | | NA | | | X | | | X | X | X |
| | | NA | | | X | | | X | X | X |
| | | | | | | | X | | | X |
| | | | | | X | | | X | X | X |
| | | | | | X | | | X | X | X |
| | | | | | X | | | X | X | X |
| | | | | | X | | | X | X | X |
| | | | | | X | | | X | X | X |
| | | | | | X | | | X | X | X |
| | | | | | | | | | | |
| | | | | | | | | | | |
| | | | | | X | | | X | X | X |
| | | | | | X | | | X | X | X |
| | | | | | X | | | X | X | X |
| | | | | | | | | | | |
| 100 | | | | 100 | X | | X | X | X | X |
| 11 | | | | 12 | X | | | X | X | X |
| | | | | | | | | | | |

| | | | | | | | | | |
|---|---|---|---|---|---|---|---|---|---|
| | | | | | | | | | |
| | | | | | | | | | |
| | | | | | | | | | |
| | | | | | | | | | |
| | | | | | | | | | |
| | | | | | | | | | |
| | | | | | | | | | |
| | | | | | | | | | |
| | | | | | | | | | |
| | | | | | | | | | |
| | | | | | | | | | |
| | | | | | | | | | |
| | | | | | | | | | |
| | | | | | | | | | |
| | | | | | | | | | |
| | | | | | | | | | |
| | | | | | | | | | |
| | | | | | | | | | |
| | | | | | X | | X | X | X |
| | | | | | | X | | X | X |
| | | | | | | X | | X | X |
| | | | | | X | | X | X | X |
| | | | | | X | | X | X | X |
| | | | | | | X | | X | X |
| | | | | | X | | X | X | X |
| | | | | | X | | X | X | X |

| | | | | | | | | | | | |
|---|---|---|---|---|---|---|---|---|---|---|---|
| | | | | | | | | | | | |
| | | | | | X | | | X | X | X | |
| | | | | | X | X | | X | X | X | |
| | | | | | X | | | X | X | X | |
| | | | | | X | X | | X | X | X | |
| | | | | | X | X | | X | X | X | |
| | | | | | X | | | X | X | X | |
| | | | | | X | | | X | X | X | |
| | | | | | X | | | X | X | X | |
| | | | | | X | X | | X | | | |
| TBD | | TBD | | | X | X | X | X | X | X | |
| | | | | 91 | | X | | X | X | X | |
| | | | | 72 | | | | X | X | X | |
| | | | | 100 | | | | X | X | X | |
| | | | | | | | | | | | |
| | | | | 1 | | | | X | X | X | |
| | | | | | | | | | | | |
| | | | | | | | | | | | |
| **29** | | | | 18 | | | | X | X | X | |
| | | | | 98 | | | | X | X | X | |
| | | | | 86 | | X | | X | X | X | |
| | | | | 74 | | | | | | | |
| | | | | 88 | | X | | X | X | X | |
| | | | | 51 | | | | | | | |
| | | | | | | | | | | | |
| | | | | | | | | | | | |

| | | | | | | | | | | | |
|---|---|---|---|---|---|---|---|---|---|---|---|
| | | | | | | | | | | | |
| | | | | | | | | | | | |
| | | | | | | | | | | | |
| | | | | | | | | | | | |
| | | | | | | | | | | | |
| | | | | | | | | | | | |
| | | | | | | | | | | | |
| | | | | | | | | | | | |
| | | | | | | | | | | | |
| | | | | | | | | | | | |
| | | | | | X | | X | X | X | X | |
| 93 | 91 | | | 94 | X | | X | X | X | X | |
| | | | | | X | | X | X | X | X | |
| | | | | | X | | X | X | X | X | |
| | | | | | | X | | | X | X | |
| | | | | | | X | | | X | X | |
| | | | | | | X | | | X | X | |
| | | | | | | X | | | X | X | |
| | | | | | | X | | | X | X | |
| | | | | | | X | | | X | X | |
| | | | | | X | | | X | X | X | |
| | | | | | X | | | X | X | X | |
| | | | | | X | | | X | X | X | |
| | | | | | | 46 | 21 | 17 | 54 | 62 | 63 |
| March | April | May | June | FY15 | | | | | | | |
| 5 | 1 | 6 | 2 | 20 | | | | | | | |
| 3 | 1 | 4 | 0 | 8 | 15 | 9 | 9 | | 22 | 31 | 32 |
| **60%** | **100%** | **67%** | **0%** | **40%** | **33%** | **43%** | **53%** | | **41%** | **50%** | **51%** |

SPP to date through FY 15

11

100

54

100

86

45

82

100

12

89

71

89

1

18

94.5

83.5

67.5

79

60

94

20

7
35%

**Cell:** AM2
**Comment:** Jason W. Sutter:
shadedboxes are anticipated improvements

**Cell:** AN2
**Comment:** Jason W. Sutter:

shadedboxes are anticipated improvements

**Cell:** AO2
**Comment:** Jason W. Sutter:
Jason W. Sutter:
shadedboxes are anticipated improvements

**Cell:** E6
**Comment:** Jason W. Sutter:
Be data not querried

**Cell:** AK11
**Comment:** Jason W. Sutter:
Only 1 sample

**Cell:** AF13
**Comment:** Jason W. Sutter:
Only 1 data point for this reach

**Cell:** AK13
**Comment:** Jason W. Sutter:
Only 1 data point

**Cell:** Z17
**Comment:** Jason W. Sutter:
Nothing has been implemented data used for initial WQI

**Cell:** AA17
**Comment:** Jason W. Sutter:
Nothing has been implemented data used for initial WQI

**Cell:** E18
**Comment:** Jason W. Sutter:
Delist, no WQI will be run.

**Cell:** AM18
**Comment:** Jason W. Sutter:
Delist

**Cell:** E19
**Comment:** Jason W. Sutter:

Delist, no WQI will be run.

**Cell:** E20
**Comment:** Jason W. Sutter:
Delist, no WQI will be run.

**Cell:** E21
**Comment:** Jason W. Sutter:
Delist, no WQI will be run.

**Cell:** E22
**Comment:** Jason W. Sutter:
Delist, no WQI will be run.

**Cell:** E23
**Comment:** Jason W. Sutter:
Delist, no WQI will be run.

**Cell:** E26
**Comment:** Jason W. Sutter:
Delist, no WQI will be run.

**Cell:** E27
**Comment:** Jason W. Sutter:
Delist, no WQI will be run.

**Cell:** E28
**Comment:** Jason W. Sutter:
Delist, no WQI will be run.

**Cell:** E29
**Comment:** Jason W. Sutter:
Delist, no WQI will be run.

**Cell:** AO30
**Comment:** Jason W. Sutter:
Delist

**Cell:** G52
**Comment:** Jason W. Sutter:
Roger Road updrade completed in 2015

**Cell:** G53
**Comment:** Jason W. Sutter:
Roger Road updrade completed in 2015

**Cell:** G54
**Comment:** Jason W. Sutter:

New plant went online July 1, 2009

**Cell:** G55
**Comment:** Jason W. Sutter:
New plant went online July 1, 2009

**Cell:** G56
**Comment:** Jason W. Sutter:
Ina Road upgrade completed in early 2013

**Cell:** G57
**Comment:** Jason W. Sutter:
New plant went online July 1, 2009

**Cell:** G58
**Comment:** Jason W. Sutter:
Jason W. Sutter:
New plant went online July 1, 2009

**Cell:** G59
**Comment:** Jason W. Sutter:
Jason W. Sutter:
New plant went online July 1, 2009

**Cell:** G60
**Comment:** Jason W. Sutter:
Jason W. Sutter:
New plant went online July 1, 2009

**Cell:** AG69
**Comment:** Jason W. Sutter:
Baseflow only

**Cell:** AH69
**Comment:** Jason W. Sutter:
Baseflow only

**Cell:** AJ69
**Comment:** Jason W. Sutter:
Baseflow only

**Cell:** AG74
**Comment:** Jason W. Sutter:
Only 1 sample collected WQI could not be run

**Cell:** AG77
**Comment:** Jason W. Sutter:
Only 1 sample collected, Wqi could not be calculated

**Cell:** E79
**Comment:** Jason W. Sutter:
Alt N method used- Annual mean entered for SSM

**Cell:** E80
**Comment:** Jason W. Sutter:
summed 31648 and 99906

**Cell:** E81
**Comment:** Jason W. Sutter:
Alt N- used annual mean std for SSM in WQI calc

**Cell:** E82
**Comment:** Jason W. Sutter:
summed 31648 and 99906

FY 15

| Jul | Aug | Sep | Oct | Nov | Dec | Jan | Feb | Mar | Apr | May |
|---|---|---|---|---|---|---|---|---|---|---|
| 8 | 12 | 8 | 0 | 1 | 1 | 2 | 3 | 5 | 1 | 6 |
| 1 | 2 | 1 | 0 | 1 | 1 | 2 | 2 | 3 | 1 | 4 |
| ***13%*** | ***17%*** | ***13%*** | ***NA*** | ***100%*** | ***100%*** | ***100%*** | ***67%*** | ***60%*** | ***100%*** | ***67%*** |

**This data is linked to WQI Tracking sheet**

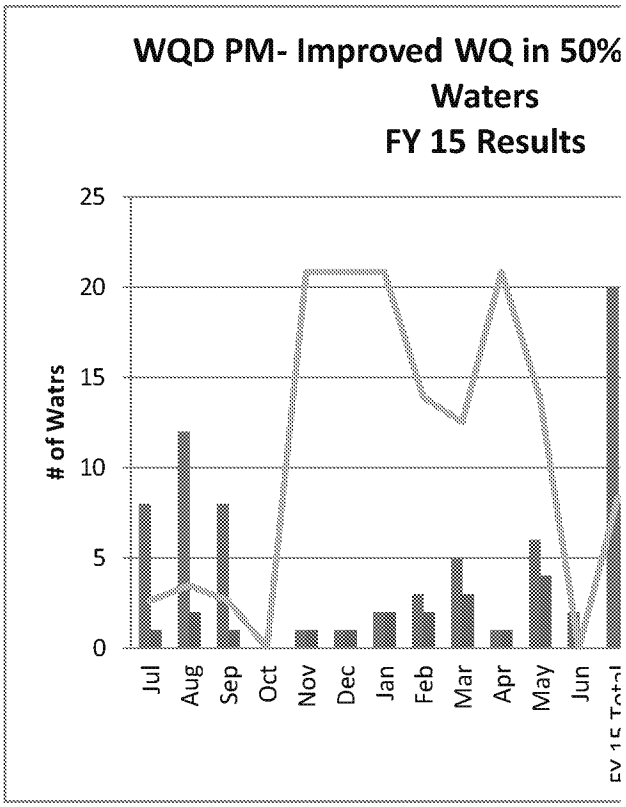

| Jun | FY 15 Total |
|---|---|
| 2 | 20 |
| 0 | 8 |
| ***0%*** | ***40%*** |

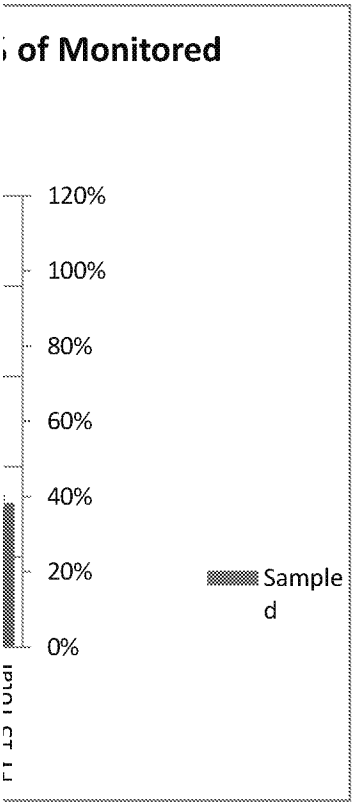

Examples

| FY15 | July | Aug | Sept | Oct | Nov | Dec | Jan | Feb | Mar | Apr | May | June | Annual |
|---|---|---|---|---|---|---|---|---|---|---|---|---|---|
| Improved | 3 | 5 | 2 | 1 | 4 | 2 | 3 | 4 | 5 | 2 | 1 | 0 | 32 |
| Degraded | 1 | 0 | 3 | 4 | 2 | 0 | 0 | 1 | 2 | 0 | 1 | 0 | 14 |
| No change | 2 | 2 | 1 | 0 | 0 | 0 | 0 | 0 | 2 | 0 | 1 | 1 | 9 |
| Total | 6 | 7 | 6 | 5 | 6 | 2 | 3 | 5 | 9 | 2 | 3 | 1 | 55 |
| | | | | | | | | | | | | | |
| Monthly | 33% | 71% | -17% | -60% | 33% | 100% | 100% | 60% | 33% | 100% | 0% | 0% | |

Annual
9 different waters
7 showed improvement
2 degraded

5 year goal

| | FY 16 | FY17 | FY18 | Plan to date FY16 | Plan to date FY17 | Plan to date FY18 |
|---|---|---|---|---|---|---|
| Monitored Waters | 46 | 21 | 17 | 54 | 62 | 63 |
| Improved Waters | 15 | 9 | 9 | 22 | 31 | 32 |
| % Improved | 33% | 43% | 53% | 41% | 50% | 51% |