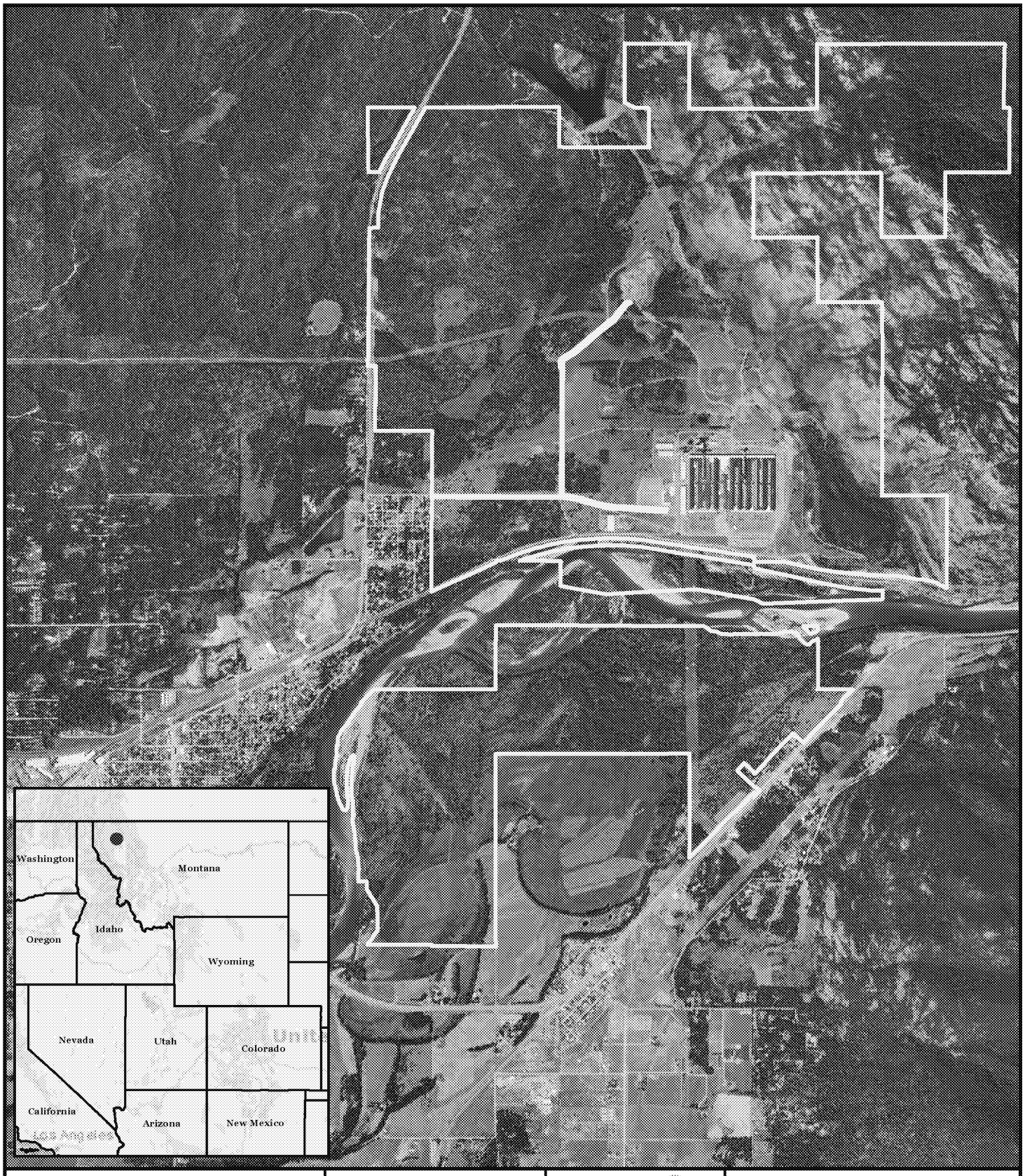

Legend

Property Boundary

0 0.275 0.55 1.1 Miles

N

Prepared for:
U.S. EPA Region 8

Contract No.:
EP-S8-13-01

TDD:
1305-04

DCN:
W0004.1A.00115

Prepared By:
Weston Solutions, Inc.
START IV

Suite 100
1435 Garrison Street
Lakewood, CO 80215

FIGURE 1
SITE LOCATION MAP
COLUMBIA FALLS ALUMINUM COMPANY
COLUMBIA FALLS, MONTANA

Date: 3/14/2014

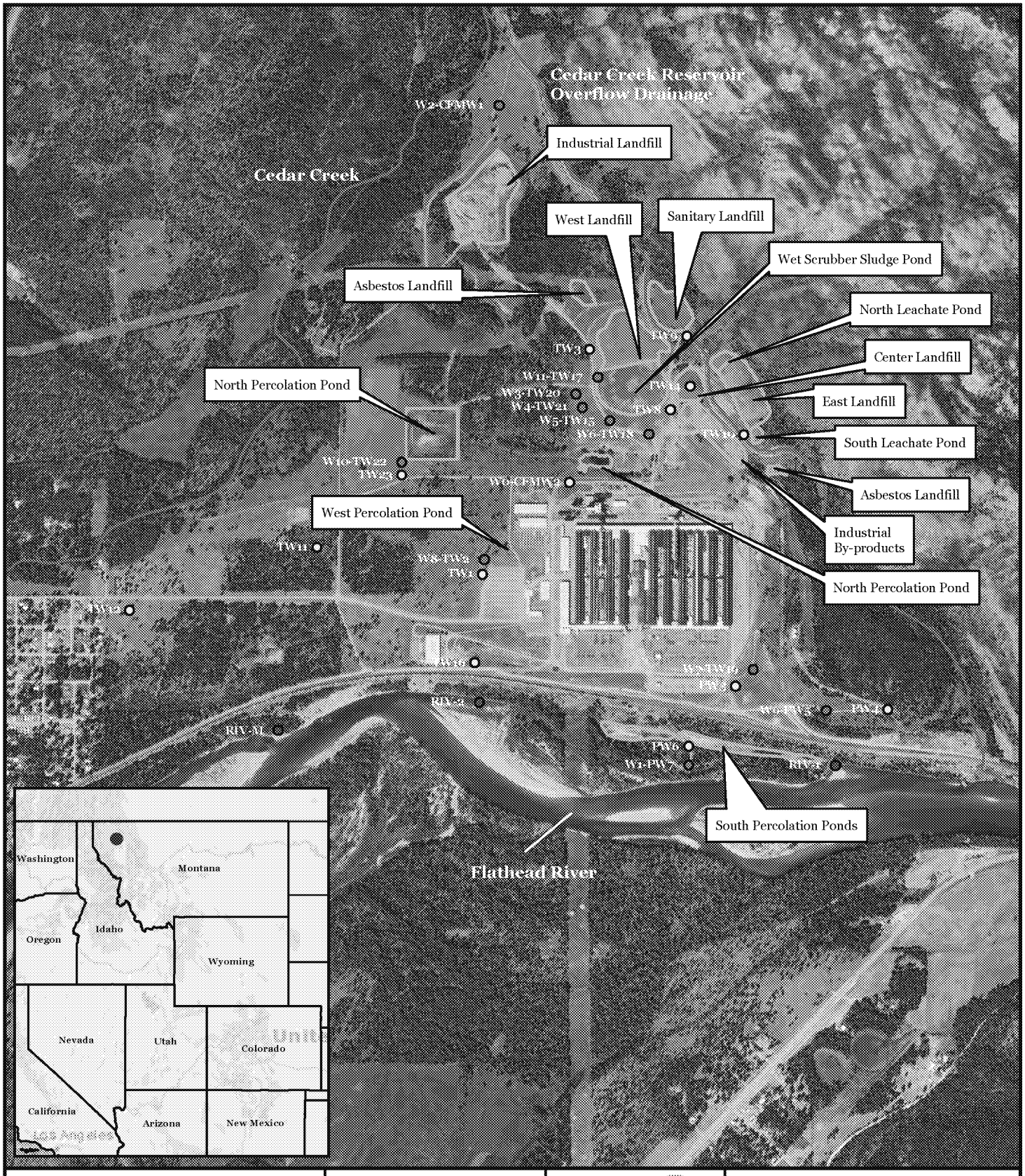

Legend

- Groundwater Monitoring Wells
- MPDES Permit Surface Water Monitoring Locations
- MPDES Permit Groundwater Monitoring Wells
- Streams and Drainages
- Site Feature Boundary

0 0.15 0.3 0.6 Miles

N

Prepared for:
U.S. EPA Region 8

Contract No.:
EP-S8-13-01

TDD:
1305-04

DCN:
W0004.1A.00115

Prepared By:
Weston Solutions, Inc.
START IV

Suite 100
1435 Garrison Street
Lakewood, CO 80215

FIGURE 2
SITE FEATURES MAP
COLUMBIA FALLS ALUMINUM COMPANY
COLUMBIA FALLS, MONTANA

Date: 2/17/2014

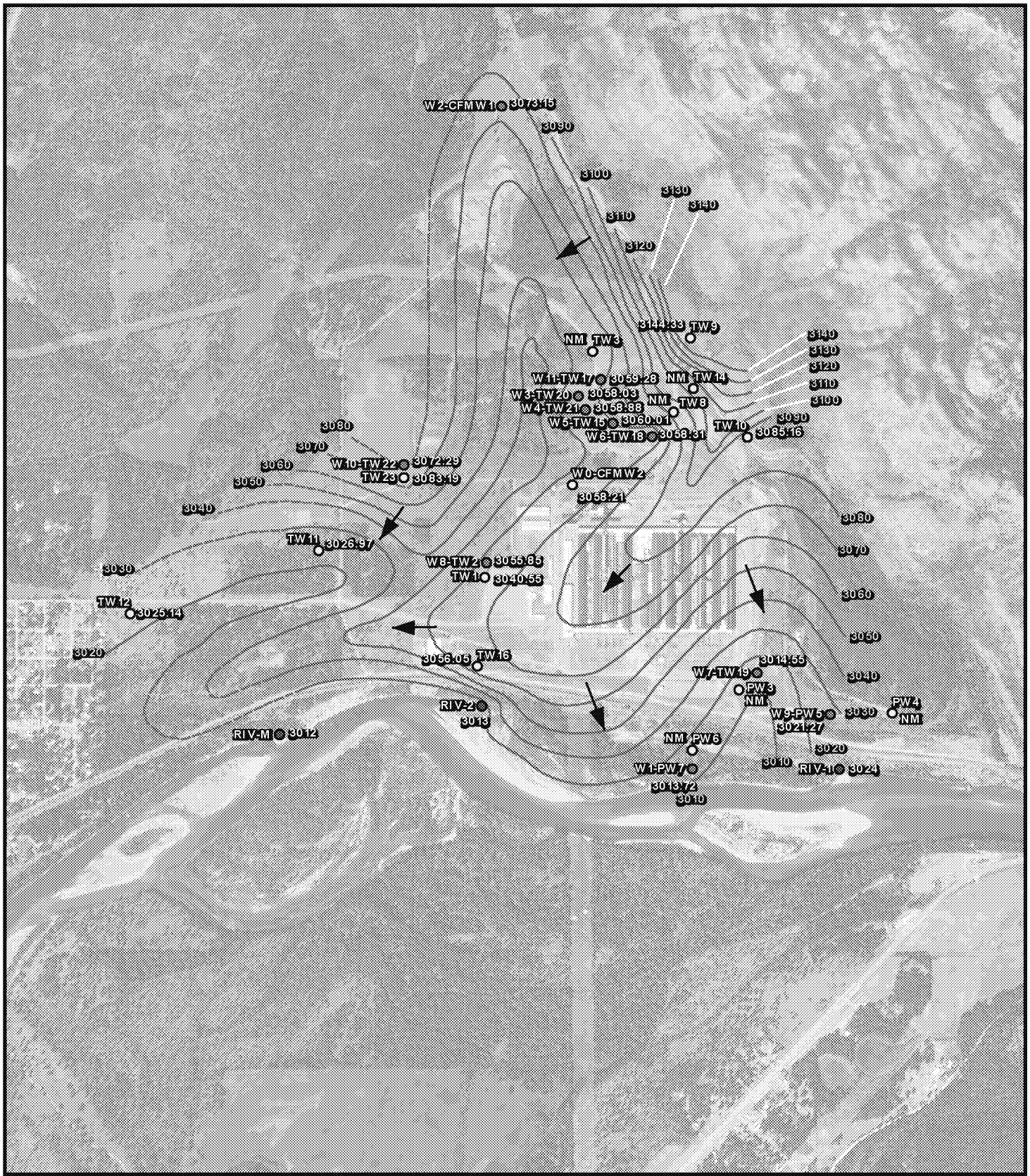

Legend

- Groundwater Monitoring Wells
- MPDES Permit Surface Water Monitoring Locations
- MPDES Permit Groundwater Monitoring Wells
- 3060 Potentiometric Surface Contour (Dashed where Inferred)

Note: Survey data not available; elevations are estimated

0 0.15 0.3 0.6 Miles

N

Prepared for:
U.S. EPA Region 8

Contract No.:
EP-S8-13-01

TDD:
1305-04

DCN:
W0004.1A.00115

Prepared By:
Weston Solutions, Inc.
START IV

Suite 100
1435 Garrison Street
Lakewood, CO 80215

FIGURE 3
POTENTIOMETRIC CONTOUR MAP
COLUMBIA FALLS ALUMINUM COMPANY
COLUMBIA FALLS, MONTANA

Date: 3/14/2014



Legend

- Site Feature Boundary
- Groundwater Sampling Location
- Surface Water & Sediment Sampling Location
- Surface Water & Waste Source Sampling Location
- Surface Soil Sample Locations

0 0.3 0.6 1.2 Miles

N

Prepared for:
U.S. EPA Region 8

Contract No.:
EP-S8-13-01

TDD:
1305-04

DCN:
W0004.1A.00115

Prepared By:
Weston Solutions, Inc.
START IV

Suite 100
1435 Garrison Street
Lakewood, CO 80215

FIGURE 4
SAMPLE LOCATIONS MAP
COLUMBIA FALLS
ALUMINUM COMPANY
COLUMBIA FALLS, MONTANA

Date: 3/12/2014



Legend

- Groundwater Sampling Location
- Site Feature Boundary

0 0.3 0.6 1.2 Miles

N

Prepared for:
U.S. EPA Region 8

Contract No.:
EP-S8-13-01

TDD:
1305-04

DCN:
W0004.1A.00115

Prepared By:
Weston Solutions, Inc.
START IV

Suite 100
1435 Garrison Street
Lakewood, CO 80215

FIGURE 5
GROUNDWATER SAMPLE LOCATION MAP
COLUMBIA FALLS
ALUMINUM COMPANY
COLUMBIA FALLS, MONTANA

Date: 3/12/2014



Legend

- Surface Water & Sediment Sampling Location
- Surface Water & Waste Source Sampling Location
- Site Feature Boundary

0 0.3 0.6 1.2 Miles

N

Prepared for:
U.S. EPA Region 8

Contract No.:
EP-S8-13-01

TDD:
1305-04

DCN:
W0004.1A.00115

Prepared By:
Weston Solutions, Inc.
START IV

Suite 100
1435 Garrison Street
Lakewood, CO 80215

FIGURE 6
SURFACE WATER/SEDIMENT AND SURFACE WATER/WASTE SOURCE SAMPLE LOCATION MAP
COLUMBIA FALLS ALUMINUM COMPANY
COLUMBIA FALLS, MONTANA

Date: 2/17/2014



Legend

- Surface Soil Sample Locations
- Site Feature Boundary

0 0.3 0.6 1.2 Miles

N

Prepared for:
U.S. EPA Region 8

Contract No.:
EP-S8-13-01

TDD:
1305-04

DCN:
W0004.1A.00115

Prepared By:
Weston Solutions, Inc.
START IV

Suite 100
1435 Garrison Street
Lakewood, CO 80215

FIGURE 7
SOIL SAMPLE LOCATION MAP
COLUMBIA FALLS
ALUMINUM COMPANY
COLUMBIA FALLS, MONTANA

Date: 3/14/2014