Northern Marine

VOYAGE:	43	
From	TAMPICO	Steaming Time
To	CORPUS CRISTI	Total RL Distance

W.P	LATITUDE			LONGITUDE			Waypoint
No.	°	'	Q	°	'	Q	Reference
Pilot/WP 1	22	16.50	N	097	43.70	W	Tampico pilot station
WP 2	22	19.40	N	097	40.80	W	Tampico TSS exit
WP 3	25	0.00	N	097	0.00	W	Off Mexico
WP 4	25	58.30	N	096	58.20	W	USA/Mexico border
WP 5	27	46.70	N	096	56.20	W	Corpus Christi pilot
WP 6	27	50.60	N	097	3.50	W	Port Aronzas entry

ED_002238_00003421-00001

ED_002238_00003421-00002

ALPINE STEALTH

Pilot To Pilot Waypoint Sheet

01 Days 01.25 Hours DAYS AT 13.5 Kt

343.2 Nm

COURSE	DISTANCE			
	TYPE	*LEG*	*SUM*	*TO GO*
	RL		0.0	343.2
042.9 °(T)	RL	04.0 Nm	4.0	339.2
013.2 °(T)	RL	164.9 Nm	168.9	174.3
001.6 °(T)	RL	58.3 Nm	227.2	116.0
000.9 °(T)	RL	108.4 Nm	335.6	7.6
301.0 °(T)	RL	07.6 Nm	343.2	0.0

To Select Only Filled Waypoints for Printing Click on NON BLANK to View and print All others click on ALL

RL	*GC*
4.00	3.95
164.90	164.89
58.30	58.32
108.40	108.41
7.60	7.54

ED_002238_00003421-00003



ED_002238_00003421-00005



ED_002238_00003421-00007



ED_002238_00003421-00008



ED_002238_00003421-00009



RL
GC