Information

Cover page

Passage Plan

Northern Marine

STENA

VOYAGE:	Slagen - Gotheborg - Baton Rouge		
From		Steaming Time	03 Days 21.52 Hours
To		Total RL Distance	1126.5 Nm

W.P	LATITUDE			LONGITUDE			Waypoint	COURSE	
No.	°	'	Q	°	'	Q	Reference		RHUMB LINE
001	26	9.00	N	078	47.70	W	Drifting Position		
002	26	15.70	N	079	6.40	W	Great Isaac Isl	291.7 °(T)	18.2 Nm
003	26	0.00	N	079	28.50	W	Florida Strait	231.8 °(T)	25.4 Nm
004	24	44.00	N	079	40.00	W	Grand Bahama Bank	187.8 °(T)	76.7 Nm
005	23	48.00	N	081	0.00	W	Cay Sal Bank	232.6 °(T)	92.3 Nm
006	23	48.00	N	084	0.00	W	W Cuba	270.0 °(T)	164.7 Nm
007	26	0.00	N	093	10.00	W	Mexican Gulf	284.7 °(T)	518.7 Nm
008	27	24.00	N	096	6.10	W	Safety Fairway	298.0 °(T)	179.1 Nm
009	27	42.30	N	096	44.30	W		298.3 °(T)	38.7 Nm
010	27	44.10	N	096	50.70	W		287.5 °(T)	06.0 Nm
011	27	47.80	N	096	57.00	W	Pilot Station	303.4 °(T)	06.7 Nm
012			N			W			
013			N			W			
014			N			W			
015			N			W			
016			N			W			
017			N			W			
018			N			W			
019			N			W			
020			N			W			
021			N			W			
022			N			W			
023			N			W			



024			N			W			



PRIMORSK

DAYS AT	12.0 Kt
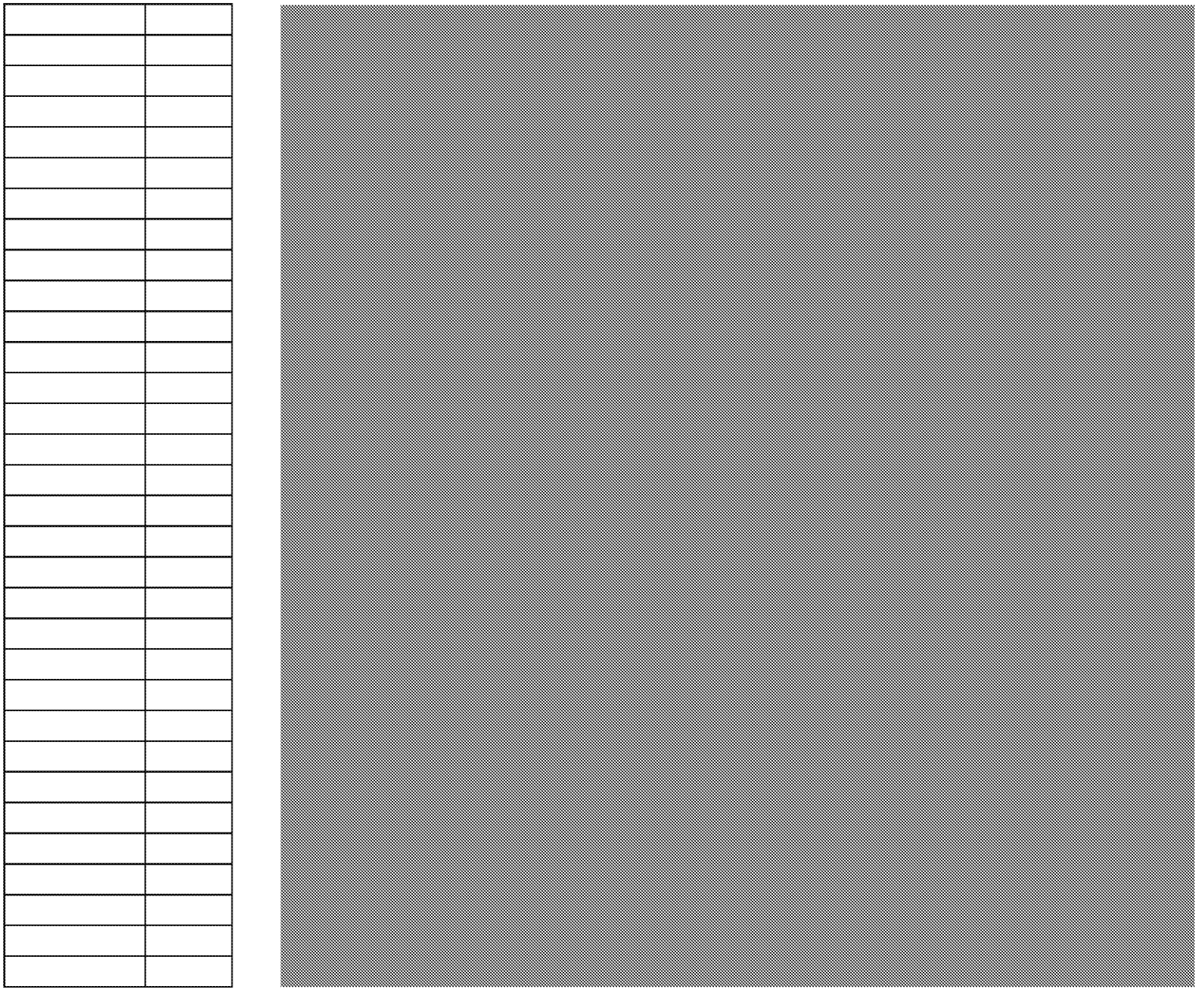
DISTANCE	
GREAT CIRCLE	*TO GO*
	1126.5
18.07 Nm	1108.3
25.3 Nm	1082.9
76.71 Nm	1006.2
91.95 Nm	913.9
164.69 Nm	749.2
515.9 Nm	230.5
178.33 Nm	51.4
38.5 Nm	12.7
5.94 Nm	6.7
6.69 Nm