FMS.Safety *Fleet Management System. Safety*

sk-al | Logout

Vessel Status Monitoring | Display | Alert | Setting | Mar/22 19:00 UTC (-259 Hours) | - 12 + | Latest Reported Pos | Estimated Present Pos | Vessel/Port

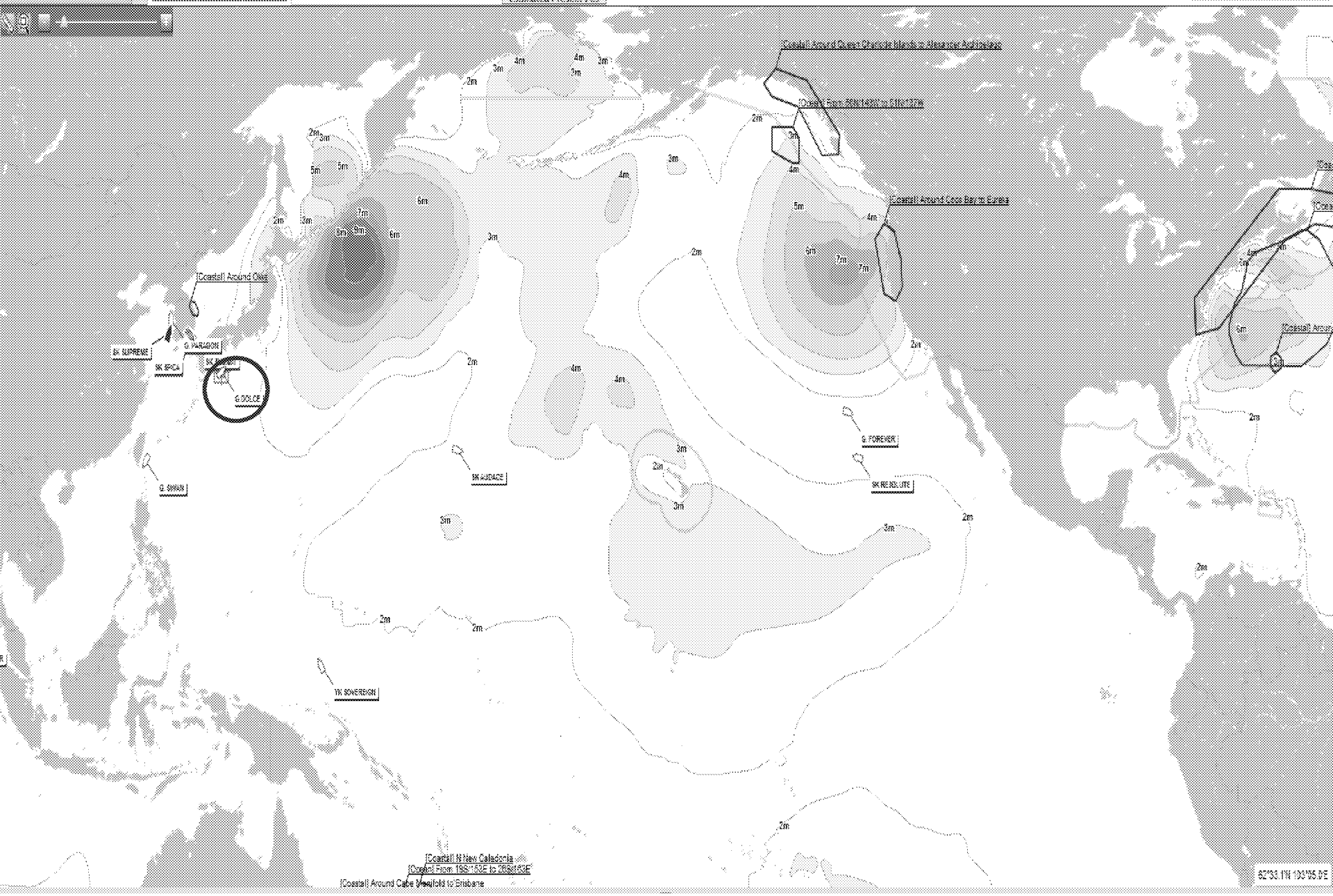

FMS.Safety *Fleet Management System, Safety*

sk-al | Logout

Vessel Status Monitoring | Display | Alert | Setting | Mar/03 18:00 UTC (-235 Hours) | - 12 + | Latest Reported Pos | Estimated Present Pos | Vessel/Port

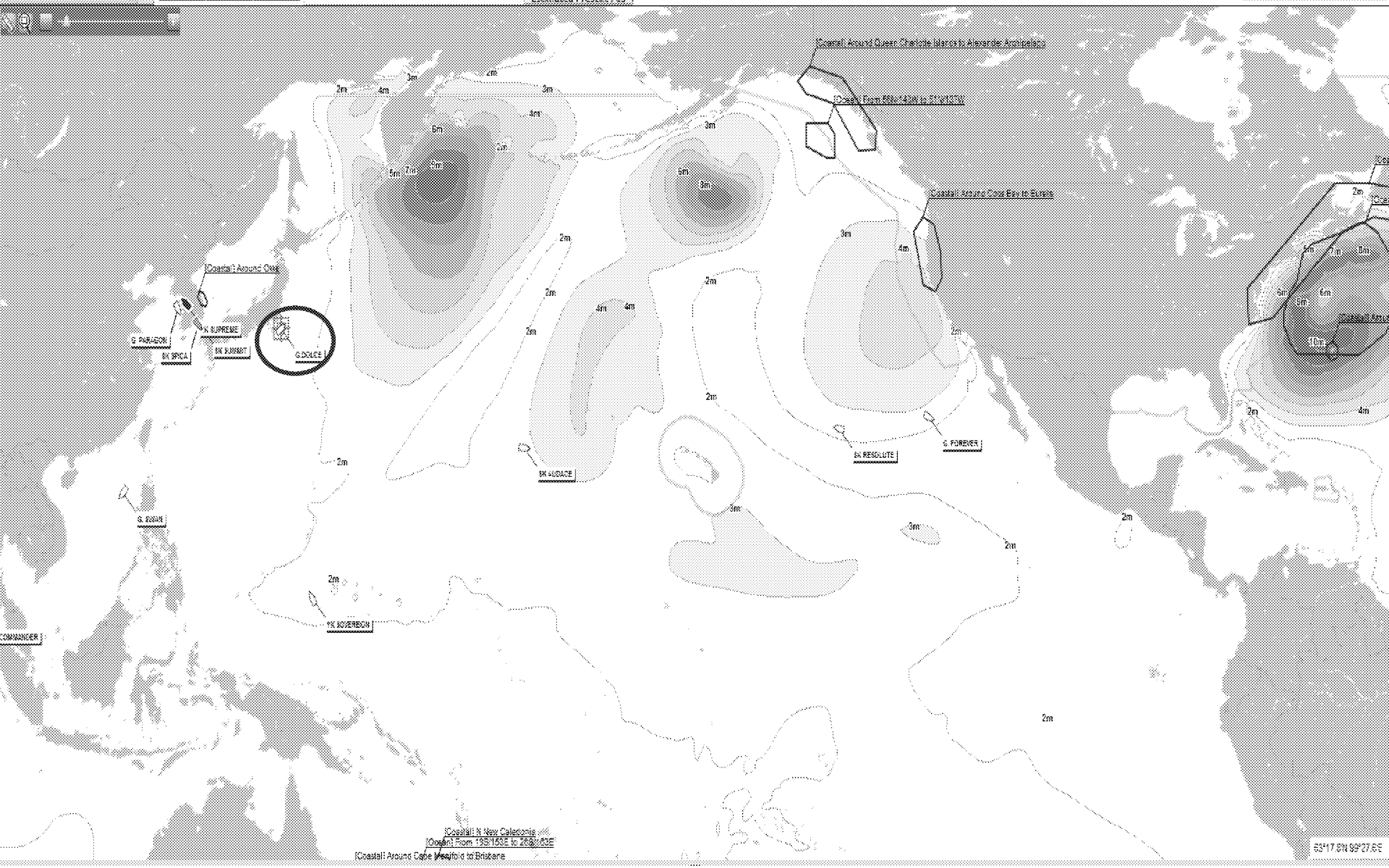

ED_002238_00001402-00002

FMS.Safety *Fleet Management System. Safety*

sk-al | Logout

Vessel Status Monitoring | Display | Alert | Setting | Mar/05 18:00 UTC (-187 Hours) | - 12 + | Latest Reported Pos | Estimated Present Pos | Vessel/Port

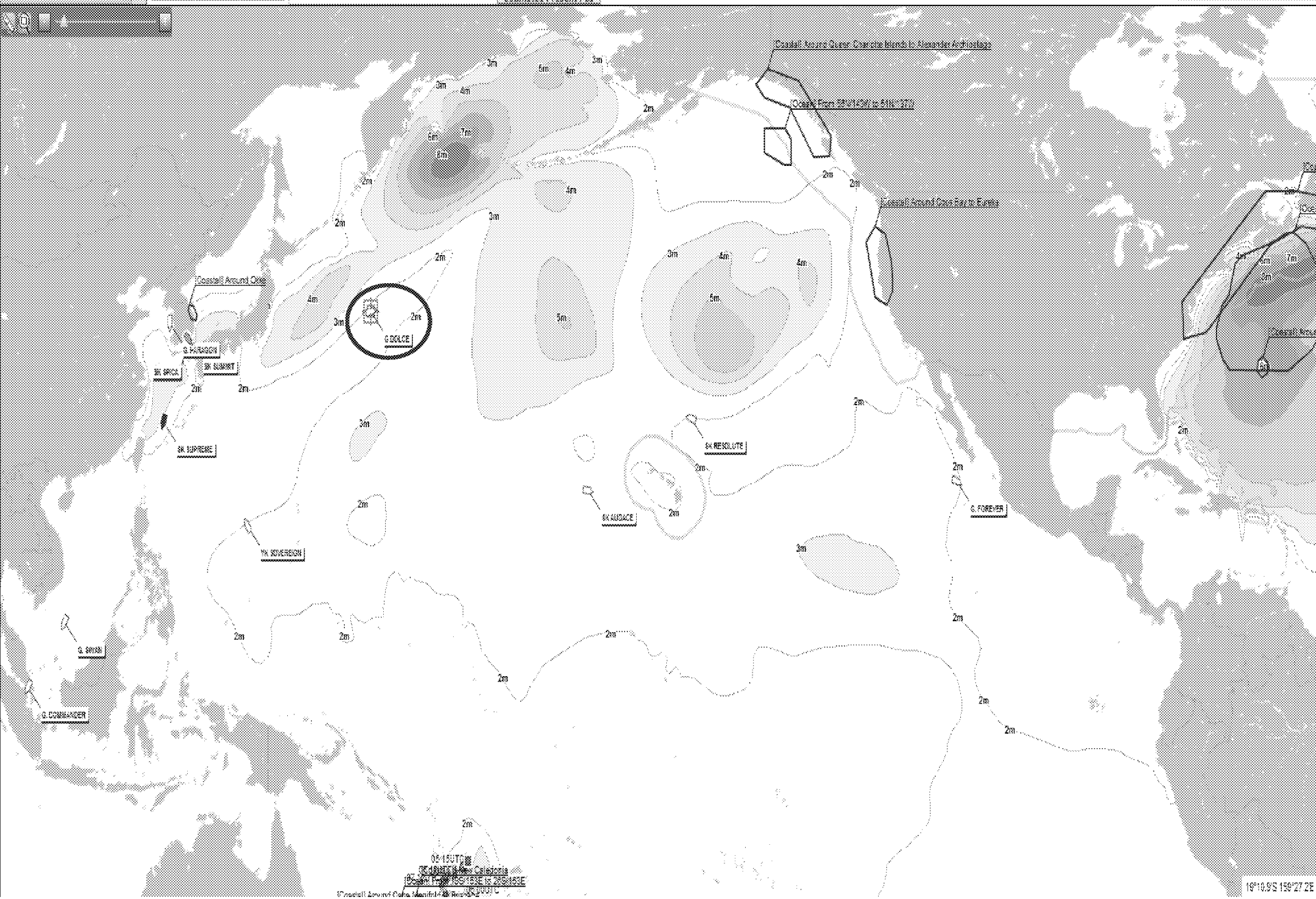

ED_002238_00001402-00003

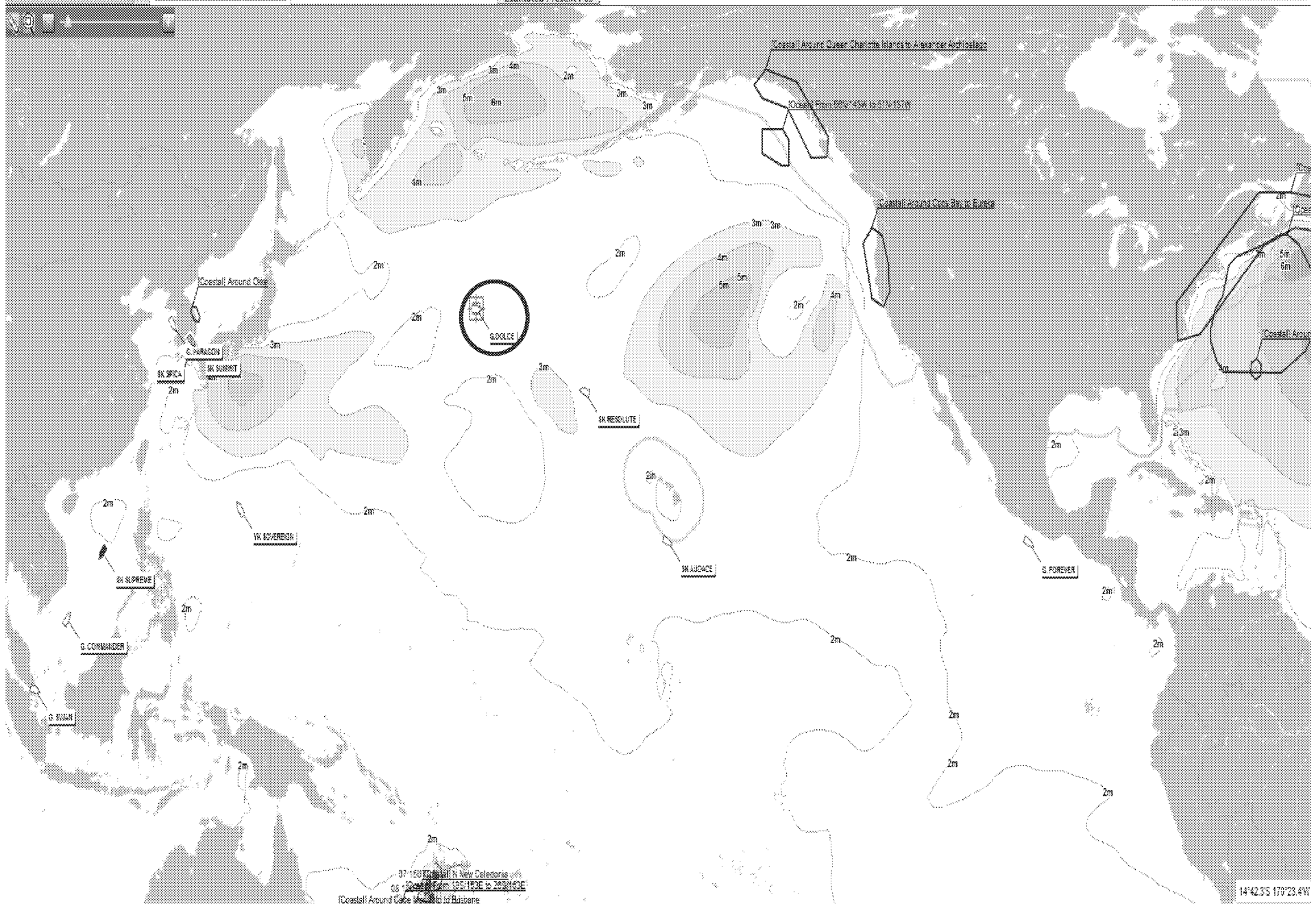

ED_002238_00001402-00004

FMS.Safety Fleet Management System. Safety

sk-al | Logout

Vessel Status Monitoring | Display | Alert | Setting | Mar/09 18:00 UTC (-91 Hours) | - 12 + | Latest Reported Pos | Estimated Present Pos | Vessel/Port

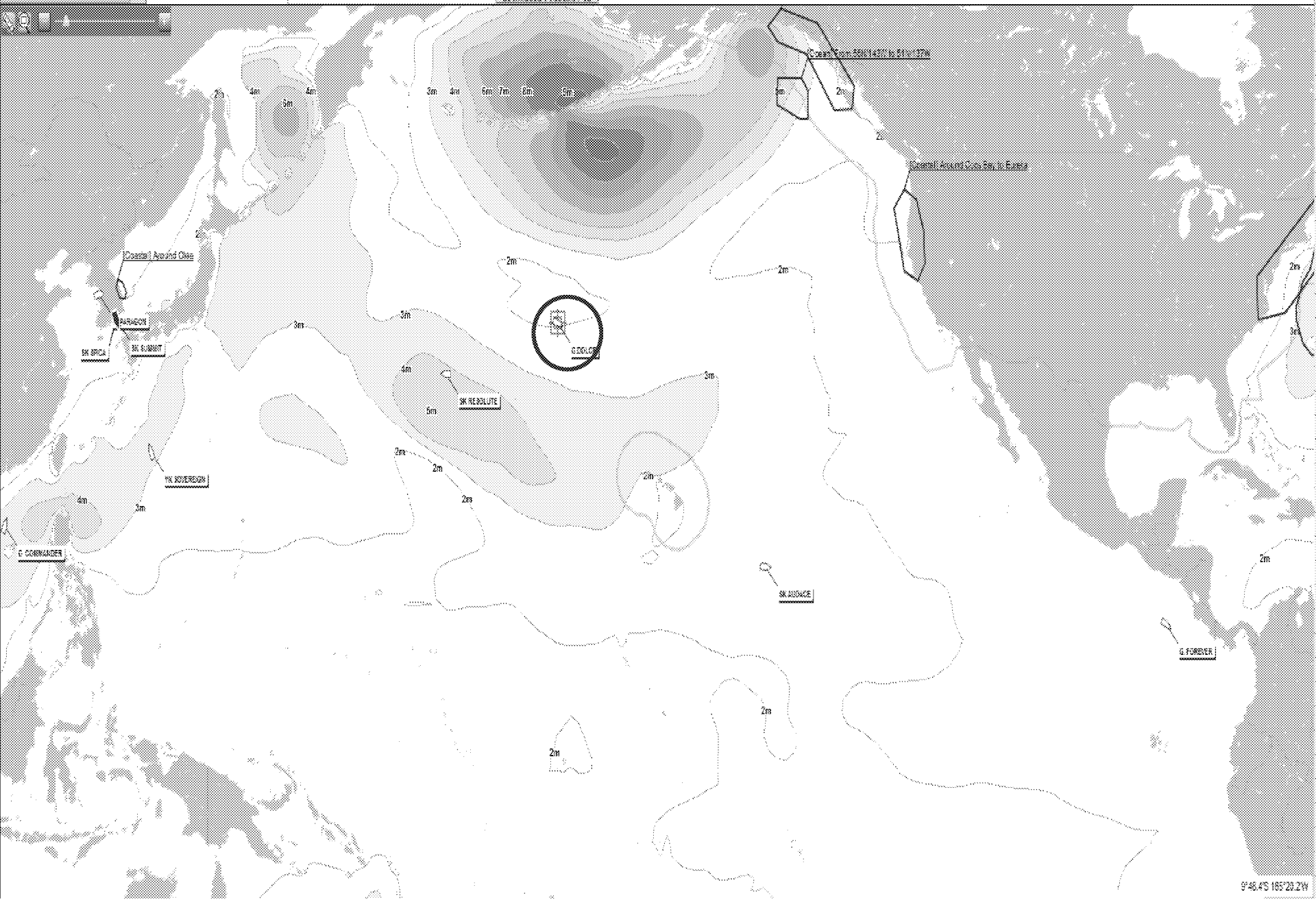

FMS.Safety Fleet Management System. Safety

sk-al | Logout

Vessel Status Monitoring | Display | Alert | Setting | Mar/10 19:00 UTC (-47 Hours) | - 12 + | Latest Reported Pos | Estimated Present Pos | Vessel/Port

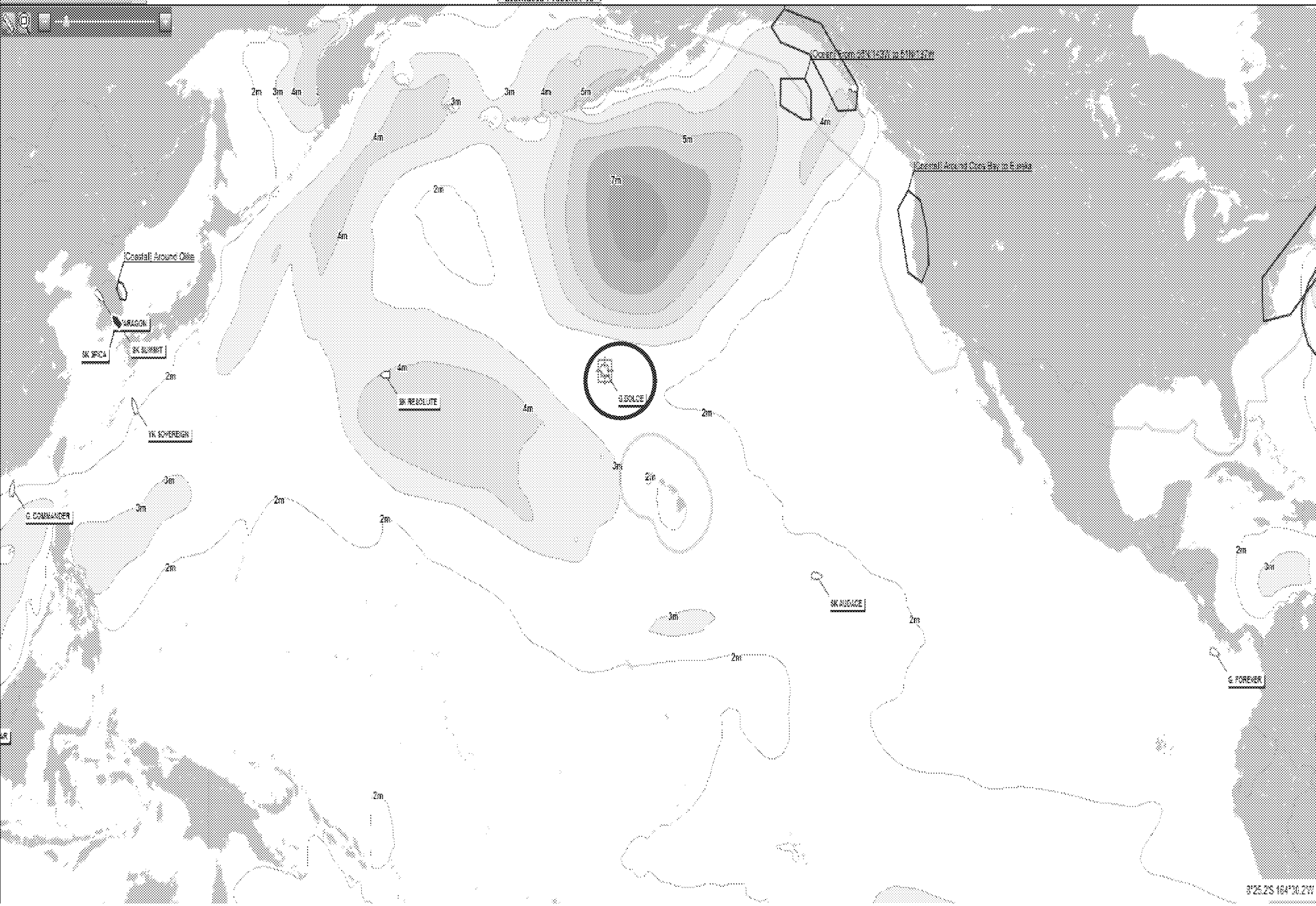

FMS.Safety Fleet Management System. Safety

zic-al | Logout

Vessel Status Monitoring | Display | Alert | Setting | Mar/11 18:00 UTC (-43 Hours) | - 12 + | Latest Reported Pos | Estimated Present Pos | Vessel/Port

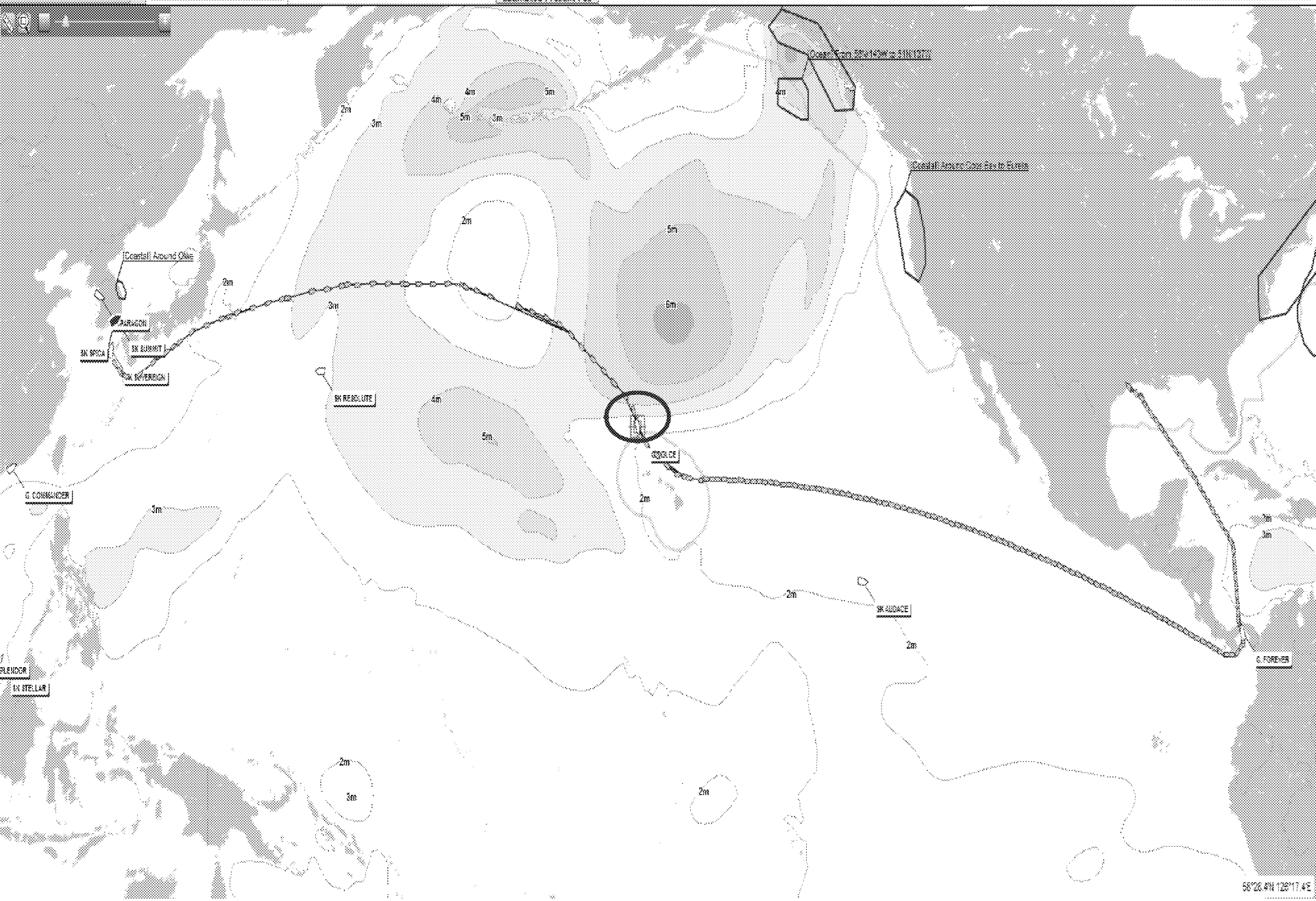

FMS.Safety *Fleet Management System. Safety*

sk-al | Logout

Vessel Status Monitoring | Display | Alert | Setting | Mar/12 09:00 UTC (-31 Hours) | - 12 + | Latest Reported Pos | Estimated Present Pos | Vessel/Port

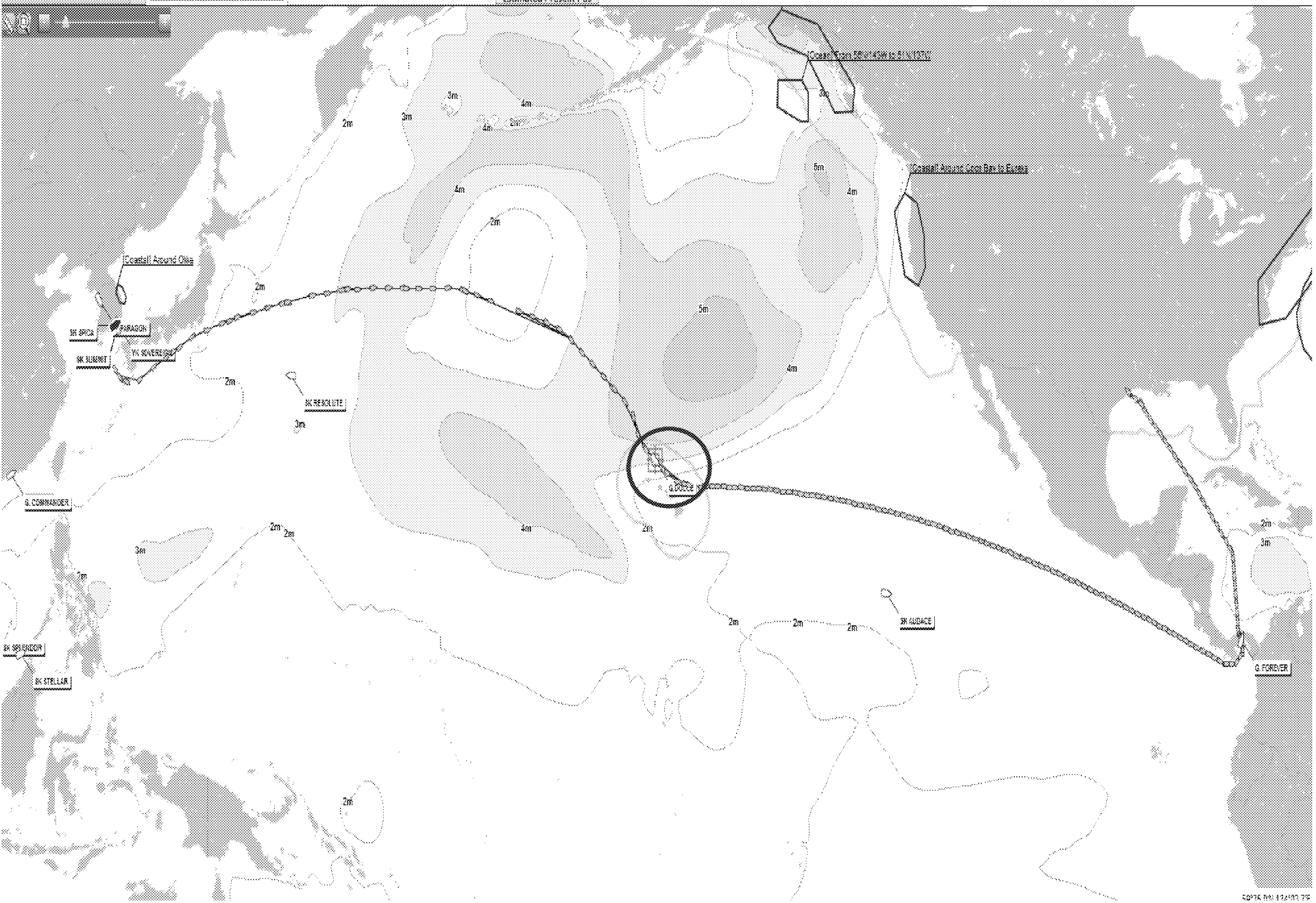

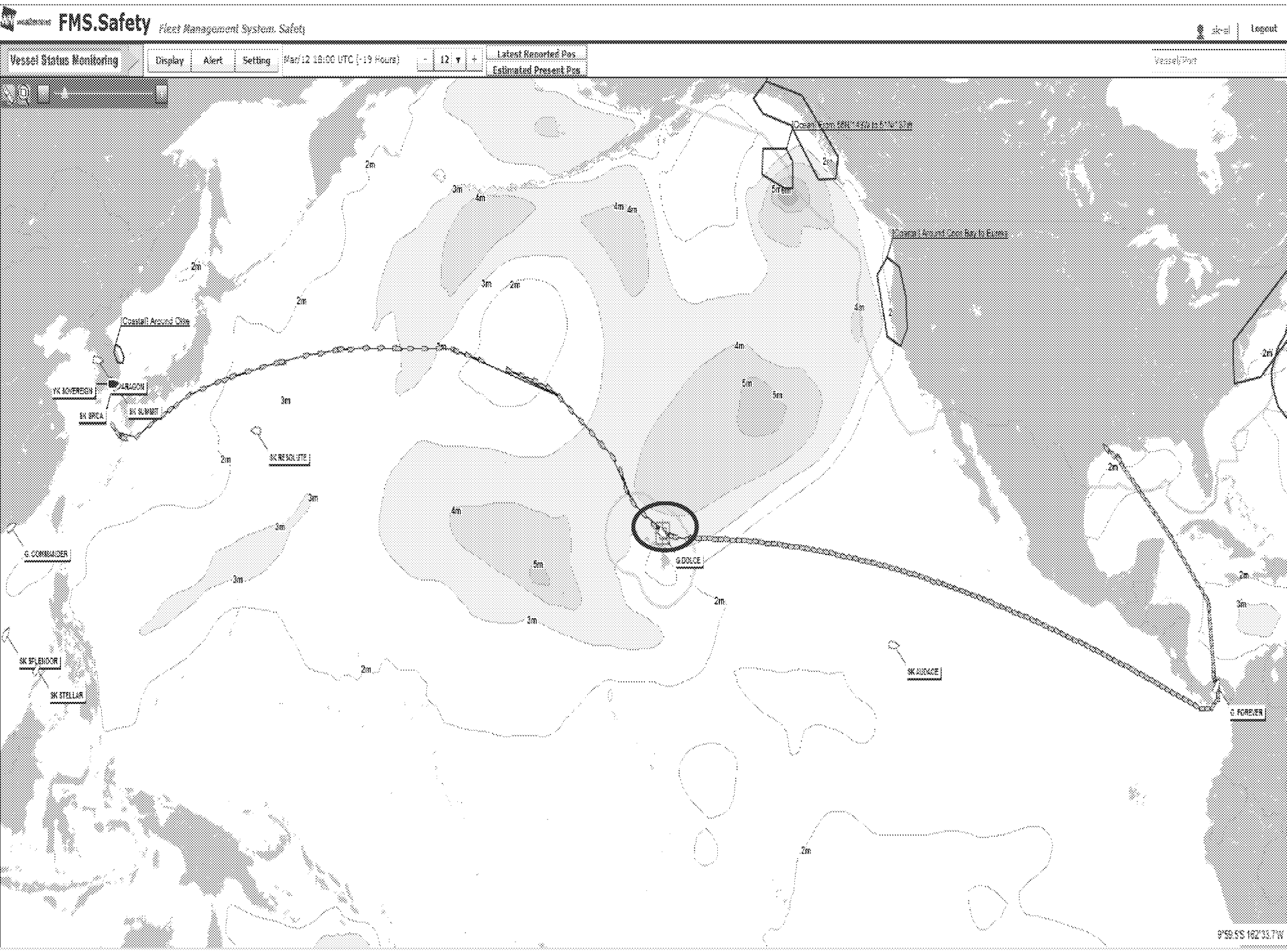
FMS.Safety
Fleet Management System. Safety
Logout
Vessel Status Monitoring
Display
Alert
Setting
Mar/12 18:00 UTC (-19 Hours)
12
Latest Reported Pos
Estimated Present Pos
Vessel/Port
Coastal Around Cape Bay to Burma
Coastal Around Okie
YK SOVEREIGN
PARAGON
SK SPICA
SK SUMMIT
SK RESOLUTE
G. COMMANDER
G.DOLCE
SK SPLENDOR
SK STELLAR
SK AUDACE
G. FOREVER
2m
3m
4m
5m
6m
9°59.5'S 162°33.7'W

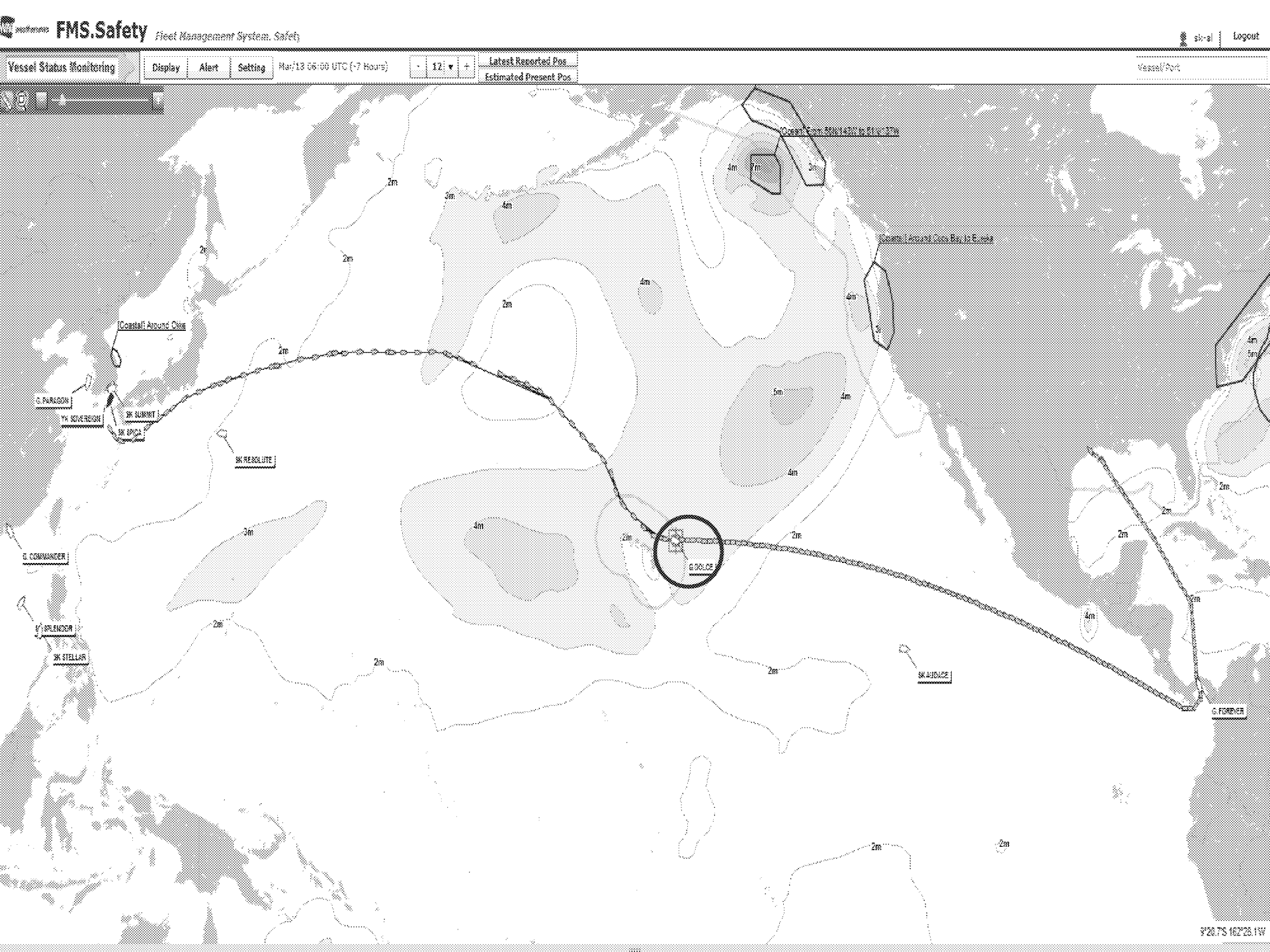
FMS.Safety
Fleet Management System. Safety
Logout
Vessel Status Monitoring
Display
Alert
Setting
Mar/13 06:00 UTC (-7 Hours)
12
Latest Reported Pos
Estimated Present Pos
Vessel/Port
Coastal Around Cape Bay to Eureka
Coastal Around Cape
G. PARAGON
YK SOVEREIGN
SK SUMMIT
SK SPICA
SK RESOLUTE
G. COMMANDER
SK SPLENDOR
SK STELLAR
G. DOLCE
SK AUDACE
G. FOREVER
9°20.7'S 162°28.1'W

FMS.Safety Fleet Management System. Safety

sk-al | Logout

Vessel Status Monitoring | Display | Alert | Setting | Mar/13 18:00 UTC (+4 Hours) | - 12 + 4 | Latest Reported Pos | Estimated Present Pos | Vessel/Port

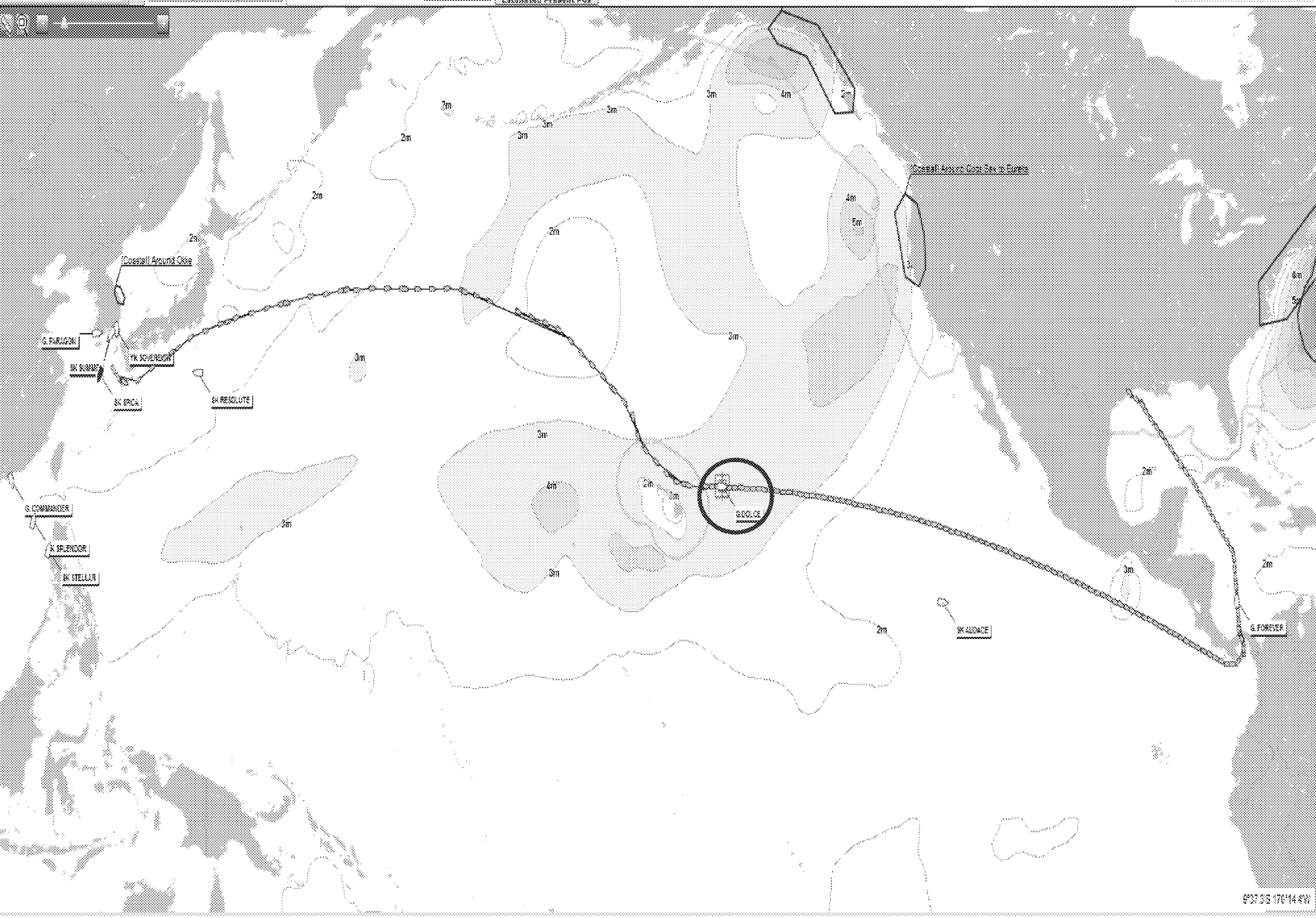

8°37.3'S 170°14.4'W