Support for Property Transfer and Shipyard Redevelopment

- Goal: Support safe property transfer
  - To meet City redevelopment goals
  - Recover public trust

Parcel	Soil Areas			Buildings
	Trench Units	Excavation/Fill Units	Former Buildings	
B	70	110	7	6
C	69	120	1	5
D-2	7	5	2	0
E	55	96	20	4
G	63	107	4	6
UC-1	12	25	0	0
UC-2	8	21	0	0
UC-3	21	30	0	0
Totals	**305**	**514**	**34**	**21**

ED_002138A_00010766-00001

Scope of Data Evaluation

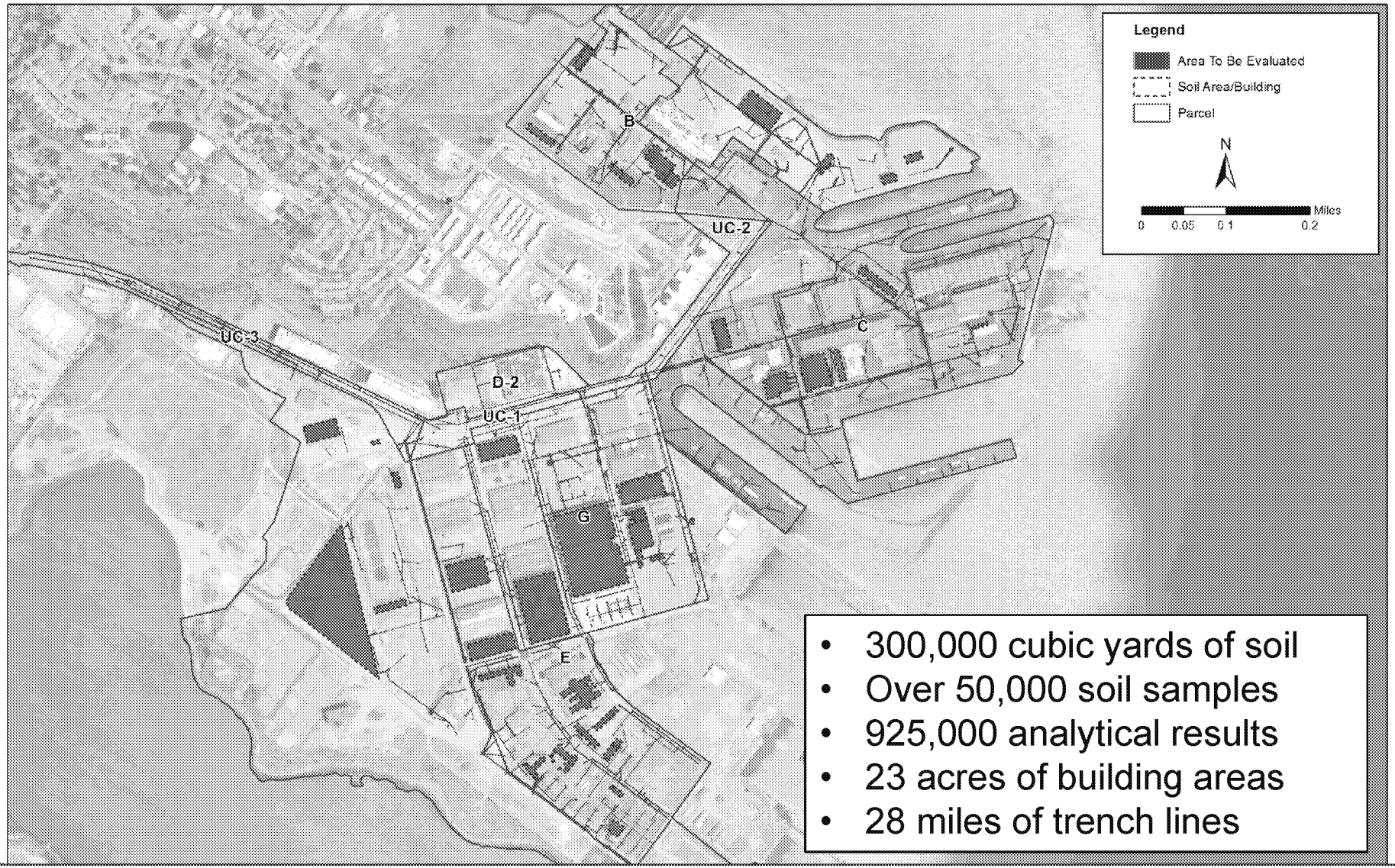

- 300,000 cubic yards of soil
- Over 50,000 soil samples
- 925,000 analytical results
- 23 acres of building areas
- 28 miles of trench lines

ED_002138A_00010766-00002

Preliminary Trench Unit Results – Parcel C
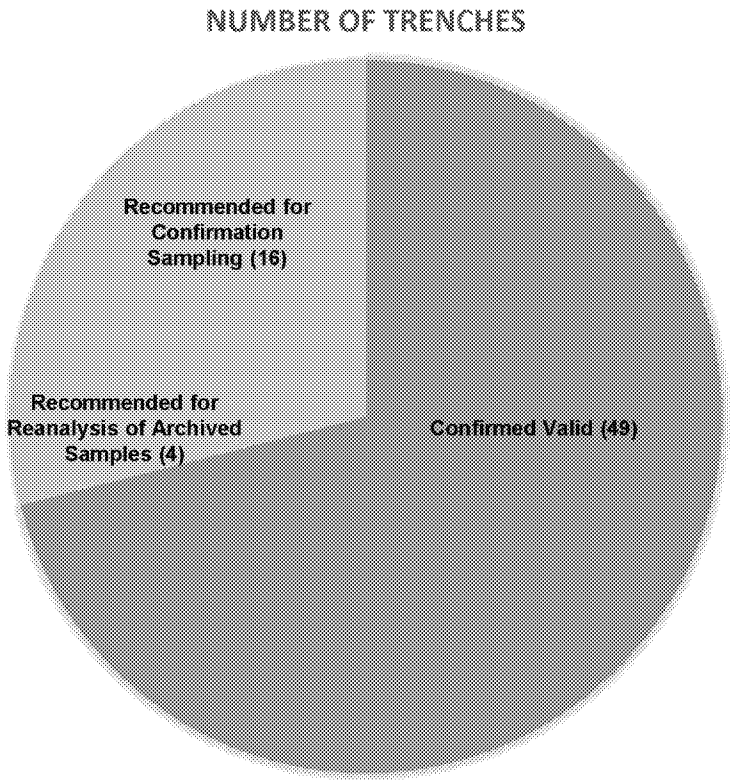
- 69 Total Trench Units
  - 49 Confirmed Valid
  - 20 Require Further Evaluation