Basemap modified from Pechiney Cast Plate, Inc. Site Plan dated January 9, 2002; Aluminum Company of America "Works General-MPA" figure dated October 10, 1984; Los Angeles County Assessor's Office Parcel Map 6310/Sheet 8 dated November 5, 1958; surveys conducted May 31, 2006 and June 6, 2006 by CalVada Surveyors; and surveys conducted October 12, 2011 and September 10, 2013 by Dulin & Boynton.

0 12.5 25 50
Approximate Scale in Feet

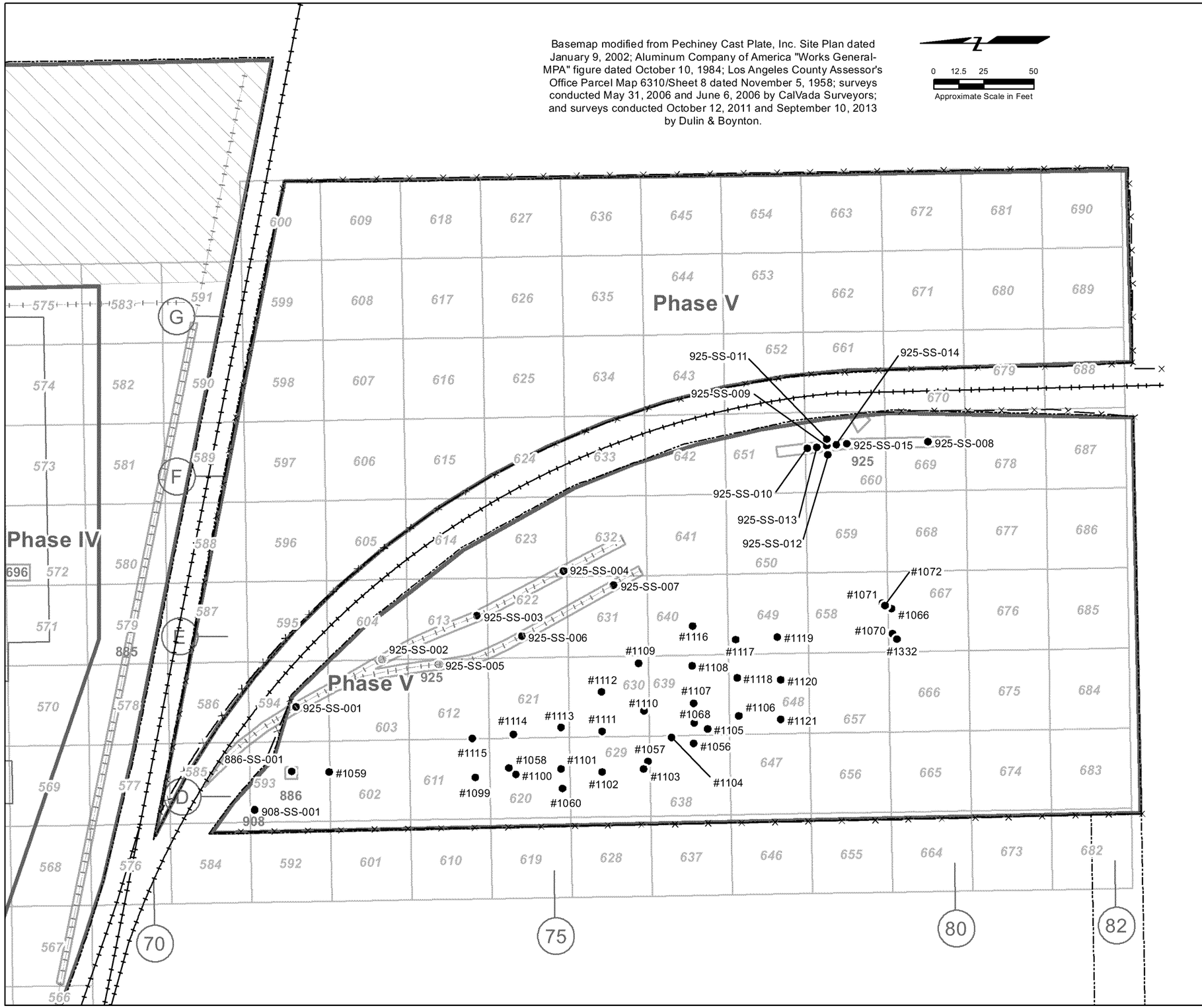

Explanation

Post 2013 soil sample elevations (feet mean sea level [MSL])

- Not applicable
- 179-177 feet MSL
- 177-175 feet MSL
- 175-173 feet MSL
- 173-171 feet MSL
- 925 — Approximate location of below grade structure, pipe, or footing with the structure number designation
- Paved areas
- Former building pad
- Chain link fence
- Railroad tracks (at grade)
- Railroad tracks (removed)
- Site boundary
- Phase boundary
- 685 — Sample index grid and reference number
- (1)(B) — Former column and row numbering system

Notes:

1. All locations are approximate.
2. Sample index grid and reference numbers are provided as a means of locating samples listed in the data tables. The grid system excludes stockple samples.
3. Sample reference elevation is 178 feet MSL. Native grade elevation for the Phase V Area is set at 178 feet MSL relative to the northeastern corner of the Phase V Area using the North American Vertical Datum 88 (NAVD88).
4. No soil removals or excavations associated with Polychlorinated Biphenlys (PCBs) occured in the Phase V Area.

2013 AND 2014 PCB SOIL SAMPLE LOCATIONS
PHASE V AREA
Former Pechiney Cast Plate, Inc. Facility
3200 Fruitland Avenue
Vernon, California

amec foster wheeler

Date: 06/26/2015	Project No.: 10627.003.0	Figure 1
Submitted By: lc	Drawn By: mww	

Path: Y:\10627.003.0\esri\EPA and Completion Figures\P5\tb_post_demo_sample_locs_EPA.mxd

Basemap modified from Pechiney Cast Plate, Inc. Site Plan dated January 9, 2002; Aluminum Company of America "Works General-MPA" figure dated October 10, 1984; Los Angeles County Assessor's Office Parcel Map 6310/Sheet 8 dated November 5, 1958; surveys conducted May 31, 2006 and June 6, 2006 by CalVada Surveyors; and surveys conducted October 12, 2011 and September 10, 2013 by Dulin & Boynton.

0 12.5 25 50
Approximate Scale in Feet

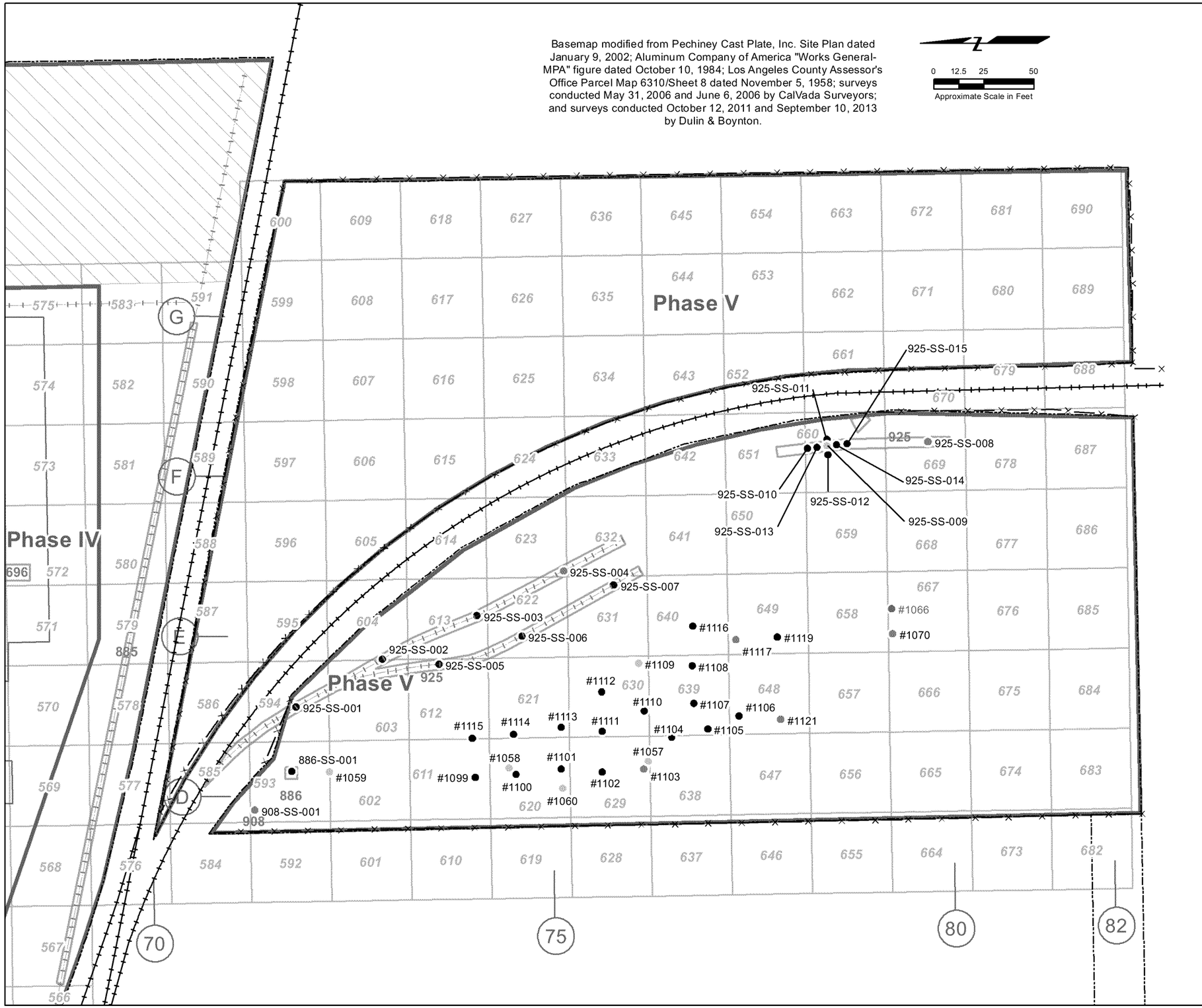

Explanation

- Polychlorinated Biphenyls (PCBs) in soil reported as not detected
- PCBs in soil below the site-specific remediation goal of 3.5 milligrams per kilogram (mg/kg)
- PCBs in soil below site-specific remediation goal of 3.5 mg/kg, but excavated due to structure removal or other soil removals
- PCBs in soil above site-specific remediation goal of 3.5 mg/kg
- Excavated soil sample
- 925 — Approximate location of below grade structure, pipe, or footing with the structure number designation
- Paved areas
- Former building pad
- Chain link fence
- Railroad tracks (at grade)
- Railroad tracks (removed)
- Site boundary
- Phase boundary
- 685 — Sample index grid and reference number
- (1)(B) — Former column and row numbering system

Notes:

1. All locations are approximate.
2. Total PCBs reported in mg/kg.
3. Sample index grid and reference numbers are provided as a means of locating samples listed in the data tables. The grid system excludes stockple samples.
4. Sample reference elevation is 178 feet Mean Sea Level (MSL). Native grade elevation for the Phase V Area is set at 178 feet MSL relative to the northeastern corner of the Phase V Area using the North American Vertical Datum 88 (NAVD88).
5. No soil removals or excavations associated with PCBs occured in the Phase V Area.
6. The 0-5 foot zone includes soil samples with an elevation greater than 173 feet MSL.

2013 AND 2104 PCB SOIL SAMPLE LOCATIONS FOR 0 TO 5 FEET
PHASE V AREA
Former Pechiney Cast Plate, Inc. Facility
3200 Fruitland Avenue
Vernon, California

amec foster wheeler

Date: 06/26/2015	Project No.: 10627.003.0	Figure
Submitted By: lc	Drawn By: mww	2

Path: Y:\10627.003.0\esri\EPA and Completion Figures\P5\tb_post_demo_sample_0-5_EPA.mxd

Basemap modified from Pechiney Cast Plate, Inc. Site Plan dated January 9, 2002; Aluminum Company of America "Works General-MPA" figure dated October 10, 1984; Los Angeles County Assessor's Office Parcel Map 6310/Sheet 8 dated November 5, 1958; surveys conducted May 31, 2006 and June 6, 2006 by CalVada Surveyors; and surveys conducted October 12, 2011 and September 10, 2013 by Dulin & Boynton.

0 12.5 25 50
Approximate Scale in Feet

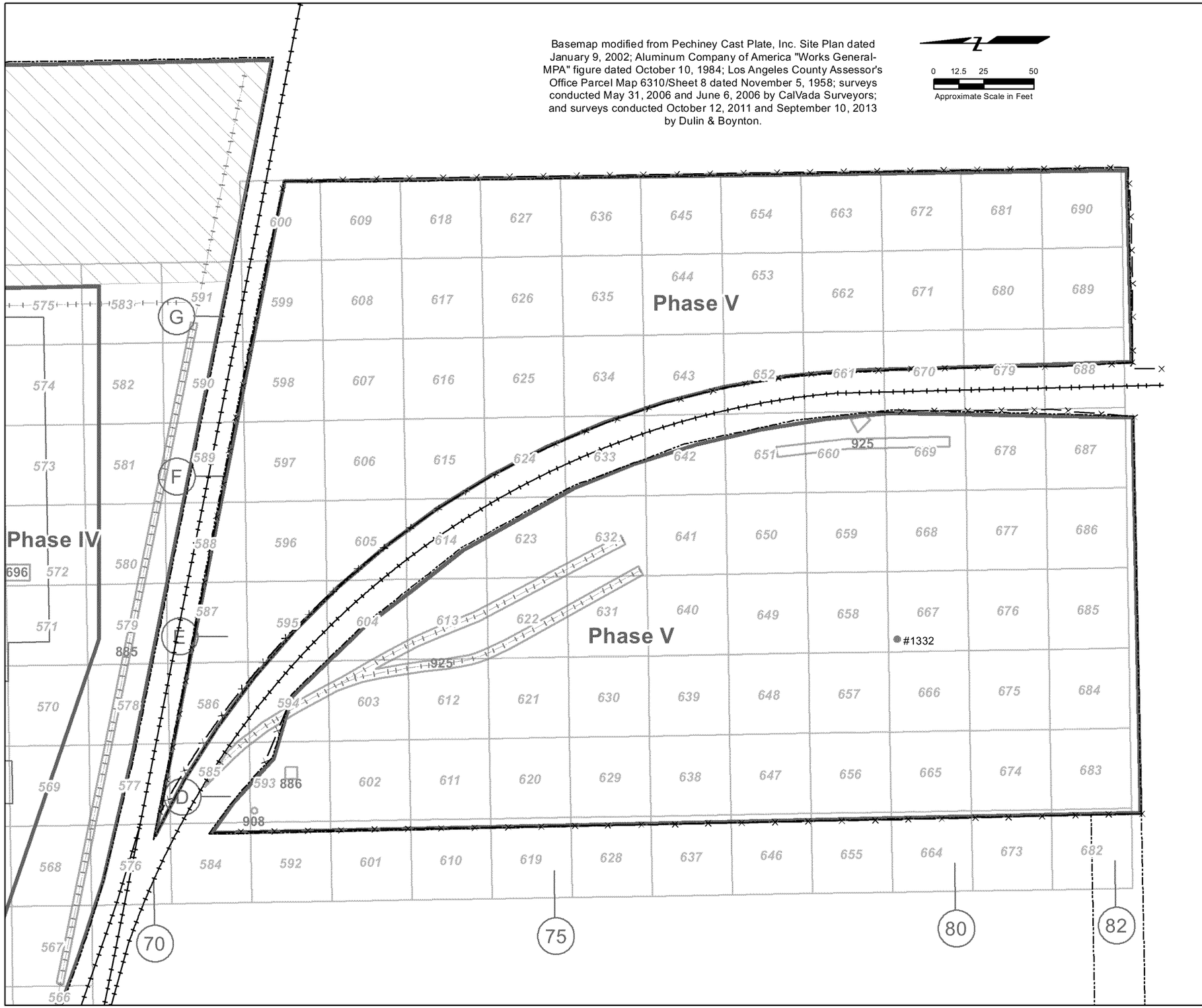

Explanation

- Polychlorinated Biphenyls (PCBs) in soil reported as not detected
- PCBs in soil below the site-specific remediation goal of 23 milligrams per kilogram (mg/kg)
- PCBs in soil below site-specific remediation goal of 23 mg/kg, but excavated due to structure removal or other soil removals
- PCBs in soil above site-specific remediation goal of 23 mg/kg
- Excavated soil sample
- 925 — Approximate location of below grade structure, pipe, or footing with the structure number designation
- Paved areas
- Former building pad
- Chain link fence
- Railroad tracks (at grade)
- Railroad tracks (removed)
- Site boundary
- Phase boundary
- 685 — Sample index grid and reference number
- (1)(B) — Former column and row numbering system

Notes:

1. All locations are approximate.
2. Total PCBs reported in mg/kg.
3. Sample index grid and reference numbers are provided as a means of locating samples listed in the data tables. The grid system excludes stockple samples.
4. Sample reference elevation is 178 feet Mean Sea Level (MSL). Native grade elevation for the Phase V Area is set at 178 feet MSL relative to the northeastern corner of the Phase V Area using the North American Vertical Datum 88 (NAVD88).
5. No soil removals or excavations associated with PCBs occured in the Phase V Area.
6. The 5-15 foot zone includes soil samples with an elevation less than 178 to greater than 163 feet MSL.

2013 AND 2104 PCB SOIL SAMPLE LOCATIONS FOR 5 TO 15 FEET PHASE V AREA
Former Pechiney Cast Plate, Inc. Facility
3200 Fruitland Avenue
Vernon, California

amec foster wheeler

Date: 06/26/2015	Project No.: 10627.003.0	Figure
Submitted By: lc	Drawn By: mww	3

Path: Y:\10627.003.0\esri\EPA and Completion Figures\P5\tb_post_demo_sample_5-15_EPA.mxd

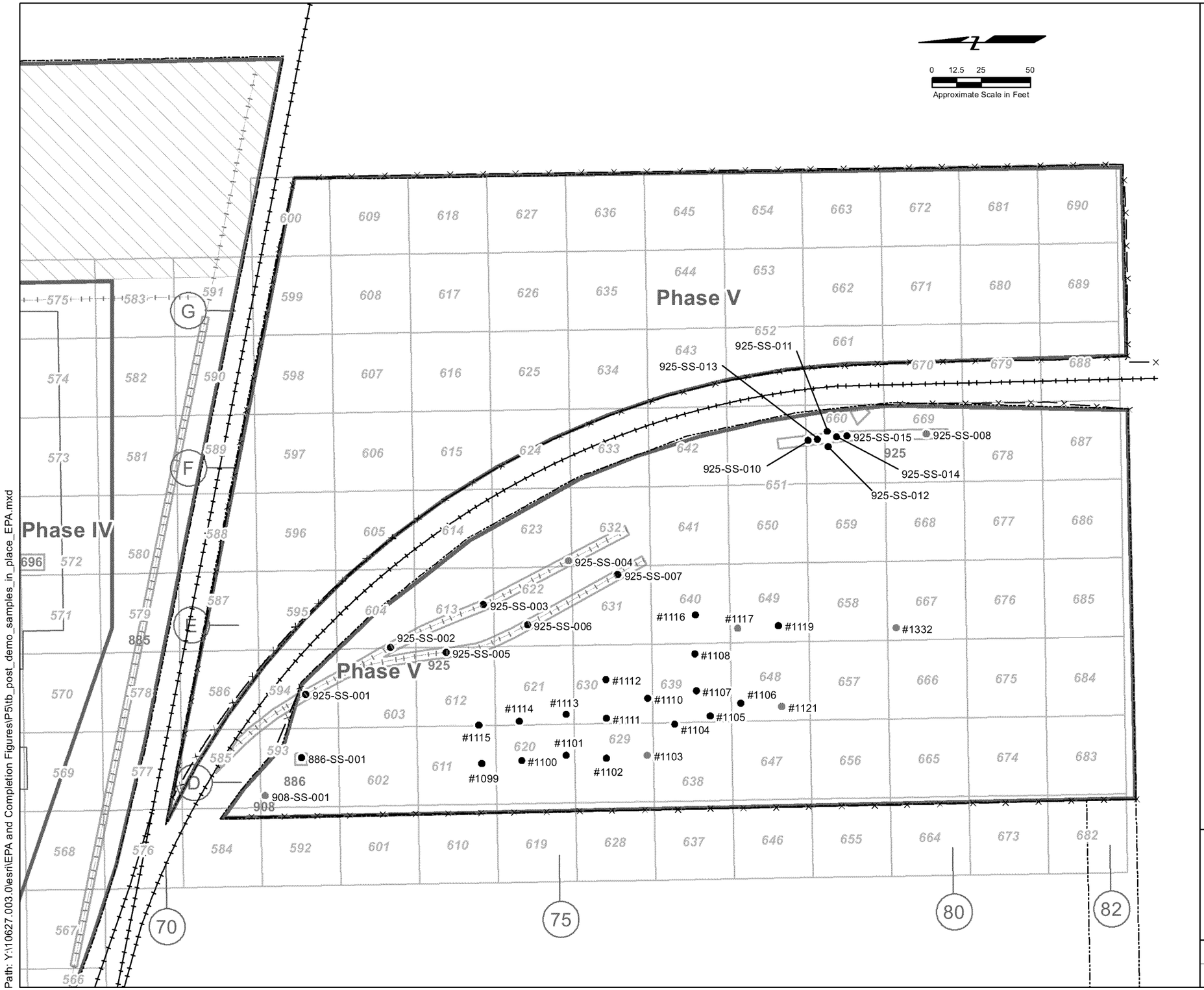

Explanation

- Polychlorinated Biphenyls (PCBs) in soil below detection limits and remain in place
- PCBs in soil below site-specific remediation goals and above detection limits and remain in place
- PCBs in soil above site-specific remediation goals and remain in place
- 925 — Approximate location of below grade structure, pipe, or footing with the structure number designation
- Paved areas
- Former building pad
- Chain link fence
- Railroad tracks (at grade)
- Railroad tracks (removed)
- Site boundary
- Phase boundary
- 685 — Sample index grid and reference number
- (1)(B) — Former column and row numbering system

Notes:

1. All locations are approximate.
2. Total PCBs reported in mg/kg.
3. Sample index grid and reference numbers are provided as a means of locating samples listed in the data tables. The grid system excludes stockple samples.
4. Sample reference elevation is 178 feet Mean Sea Level (MSL). Native grade elevation for the Phase V Area is set at 178 feet MSL relative to the northeastern corner of the Phase V Area using the North American Vertical Datum 88 (NAVD88).
5. No soil removals or excavations associated with PCBs occured in the Phase V Area.

Basemap modified from Pechiney Cast Plate, Inc. Site Plan dated January 9, 2002; Aluminum Company of America "Works General-MPA" figure dated October 10, 1984; Los Angeles County Assessor's Office Parcel Map 6310/Sheet 8 dated November 5, 1958; surveys conducted May 31, 2006 and June 6, 2006 by CalVada Surveyors; and surveys conducted October 12, 2011 and September 10, 2013 by Dulin & Boynton.

PCB SOIL SAMPLES
REMAINING IN PLACE
PHASE V AREA
Former Pechiney Cast Plate, Inc. Facility
3200 Fruitland Avenue
Vernon, California

amec foster wheeler

Date: 06/26/2015	Project No.: 10627.003.0	Figure 4
Submitted By: lc	Drawn By: mww	

Path: Y:\10627.003.0\esri\EPA and Completion Figures\P5\tb_post_demo_samples_in_place_EPA.mxd