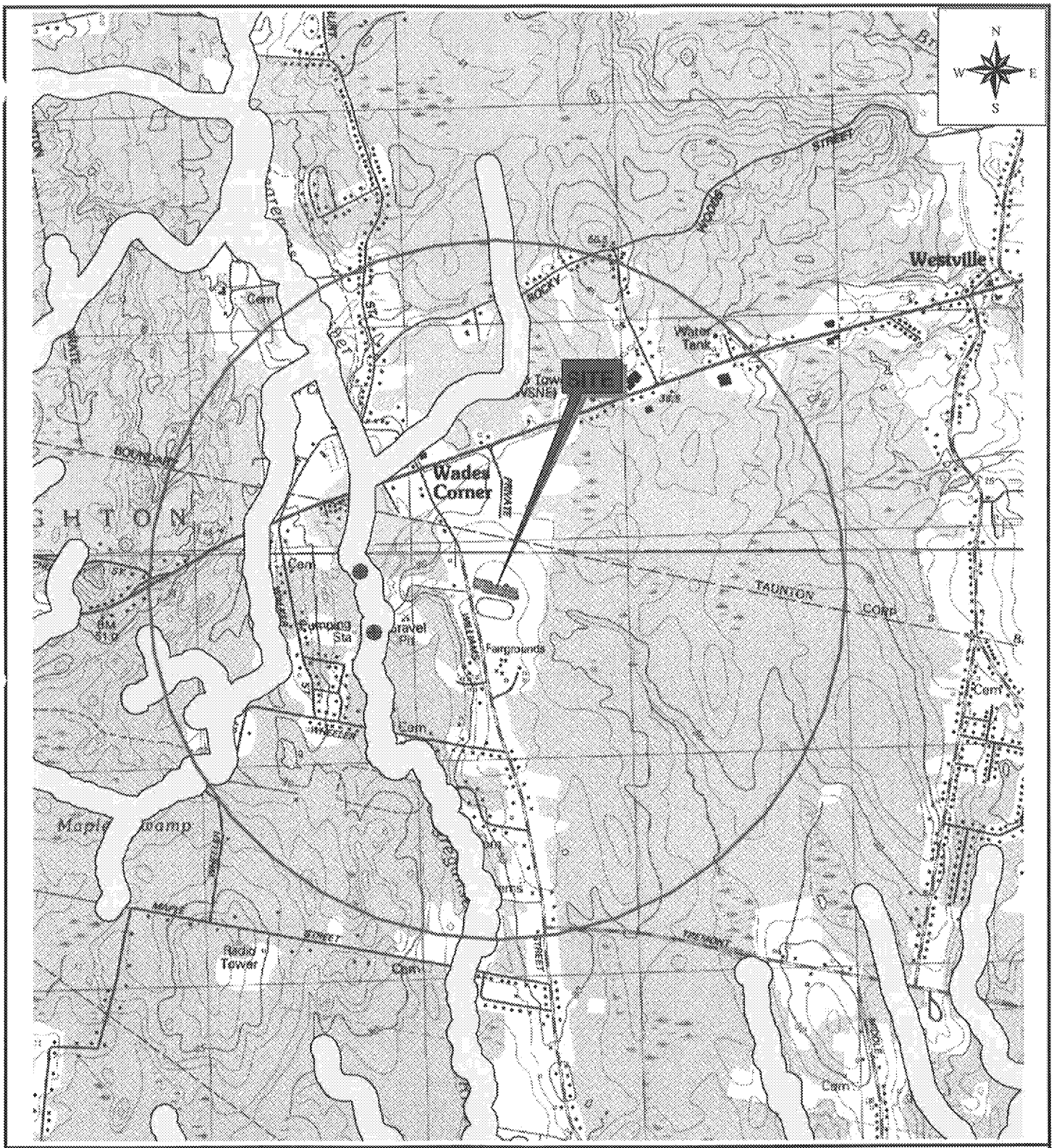


*SAGE* Environmental, LLC

FIGURE 1

DEP Public Water Supply Wells
Zone A
1 Mile Radius

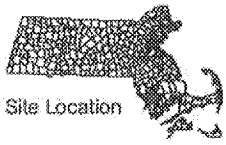

Site Location

USGS QUADRANGLE
SOMERSET/NORTON, MA

USGS Quadrangle Site Location Plan
American Auto Auction
123 Williams Street
North Dighton, Massachusetts

| | | | |
|---|---|---|---|
| DATE: | 01/02/02 | SAGE JOB #: | R035 |
| CREATED BY: | CMM | | |

0.2 0 0.2 0.4 0.6 0.8 1 1.2 Miles

# MA DEP - Bureau of Waste Site Cleanup

## Site Scoring Map: 500 feet & 0.5 Mile Radii

**SITE NAME:**
American Auto Auction
123 Williams Street
ıhton, MA
.5225n 710951ew

Site Location

The information shown on this map is the best available at the date of printing. Please refer to the data source descriptions document.

MASS GIS — Office of Geographic and Environmental Information
Massachusetts Executive Office of Environmental Affairs - 2007

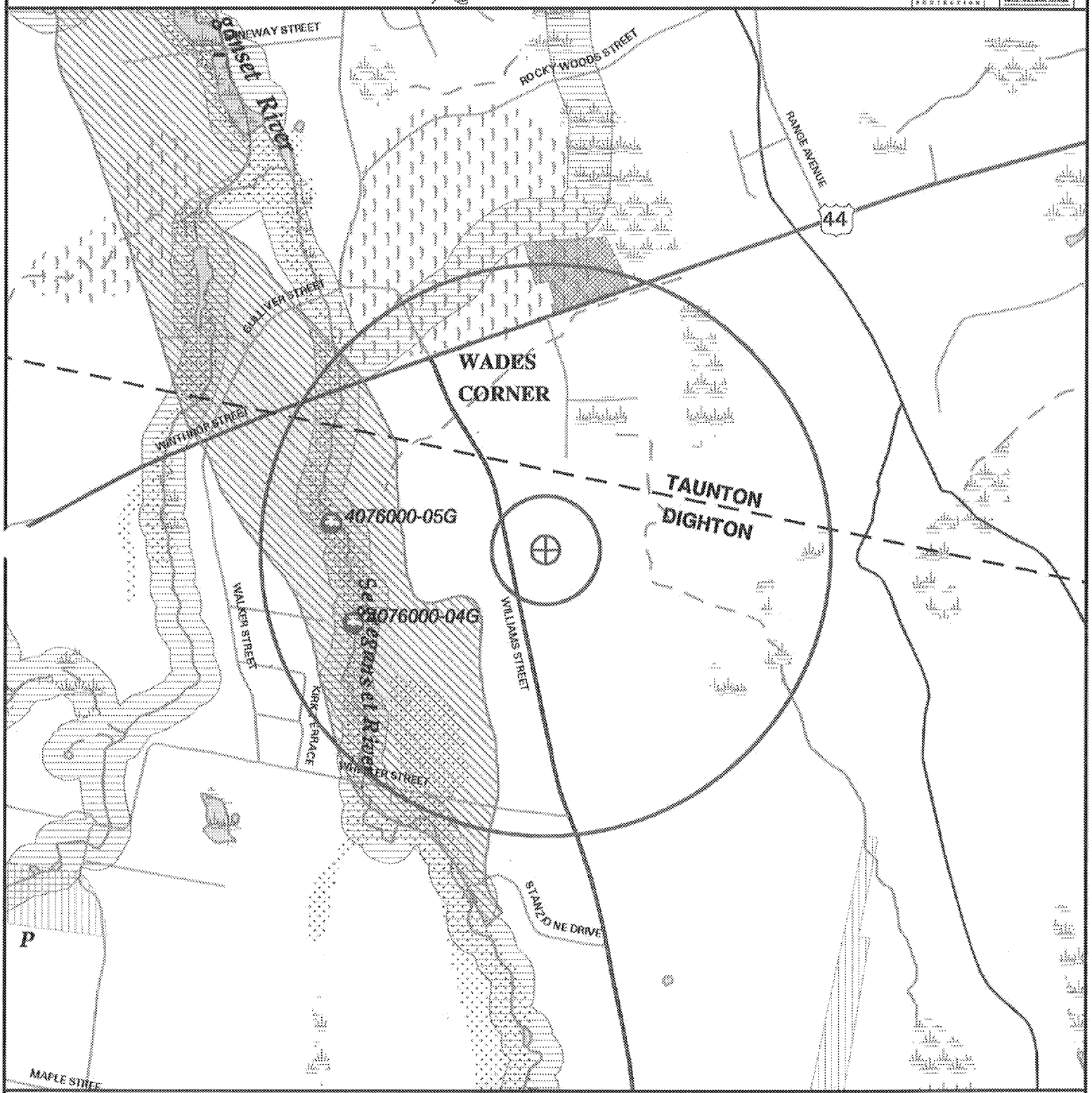


Roads: Limited Access, Divided, Major Road, Connector, Street, Track, Trail
Boundaries: Town, County, DEP Region; Train; Powerline; Pipeline; Aqueduct
Basins: Major, Sub; Streams: Perennial, Intermittent, Man Made Shore, Dams
Potentially Productive Aquifers: Medium, High Yield
Non-Potential Drinking Water Source Area: Medium, High Yield
EPA Sole Source Aquifer; FEMA 100-year floodplain
Public Water Supplies: Ground, Surface, Non Community
Approved Zone2; IWPA; Surface Water Supply Zone A
Hydrography: Water Features, Public Surface Water Supply
Wetlands: Fresh, Salt, NHESP Wetlands Habitat
Protected Open Space; ACEC
DEP Permitted Solid Waste Facilities; Certified Vernal Pools

N W E S

SCALE 1:15000

0 1/2 1 MILES
0 1/2 1 KILOMETERS

March 14, 2007

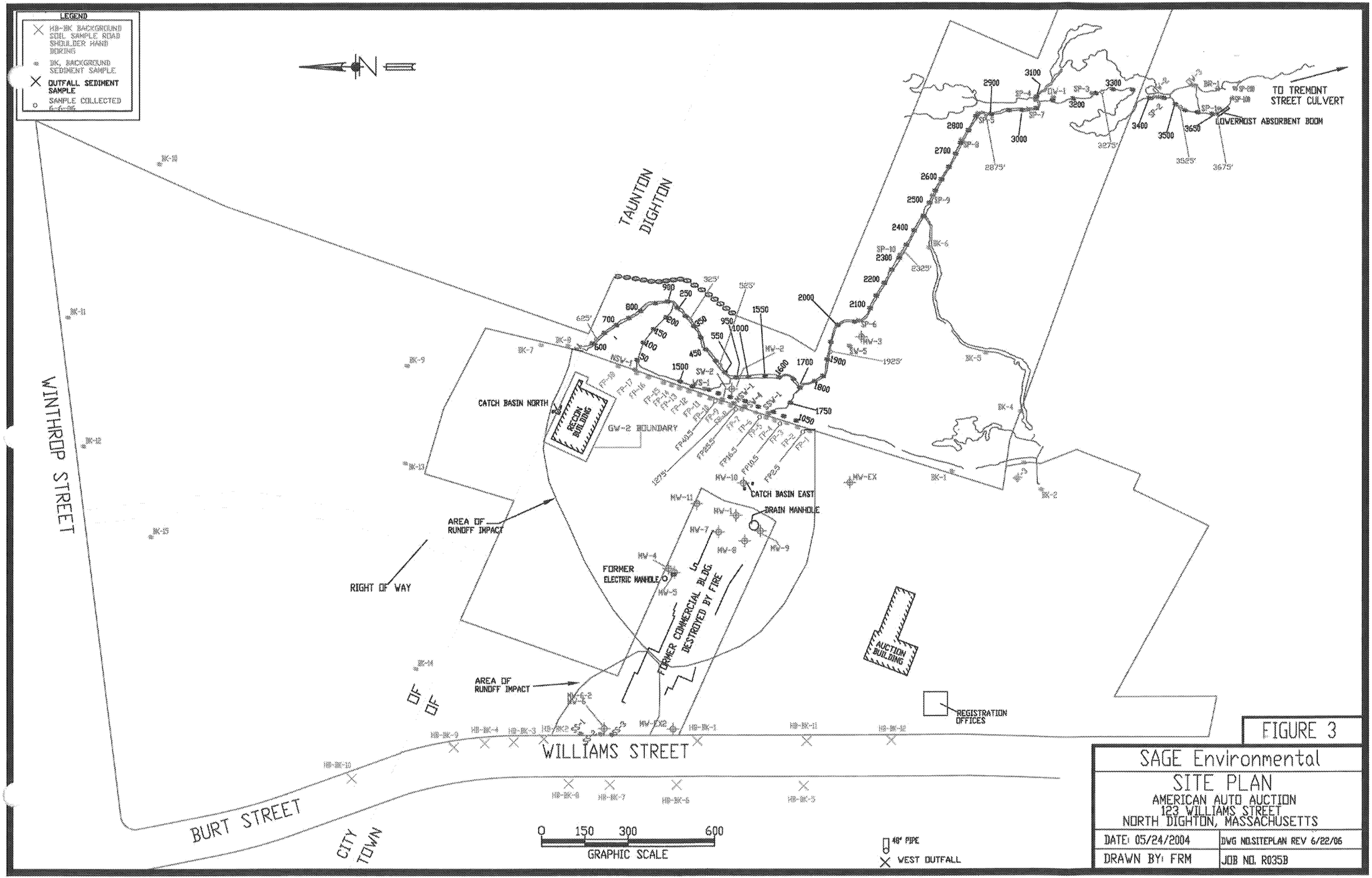


FIGURE 3

SAGE Environmental

SITE PLAN

AMERICAN AUTO AUCTION
123 WILLIAMS STREET
NORTH DIGHTON, MASSACHUSETTS

| | |
|---|---|
| DATE: 05/24/2004 | DWG NO.SITEPLAN REV 6/22/06 |
| DRAWN BY: FRM | JOB NO. R035B |

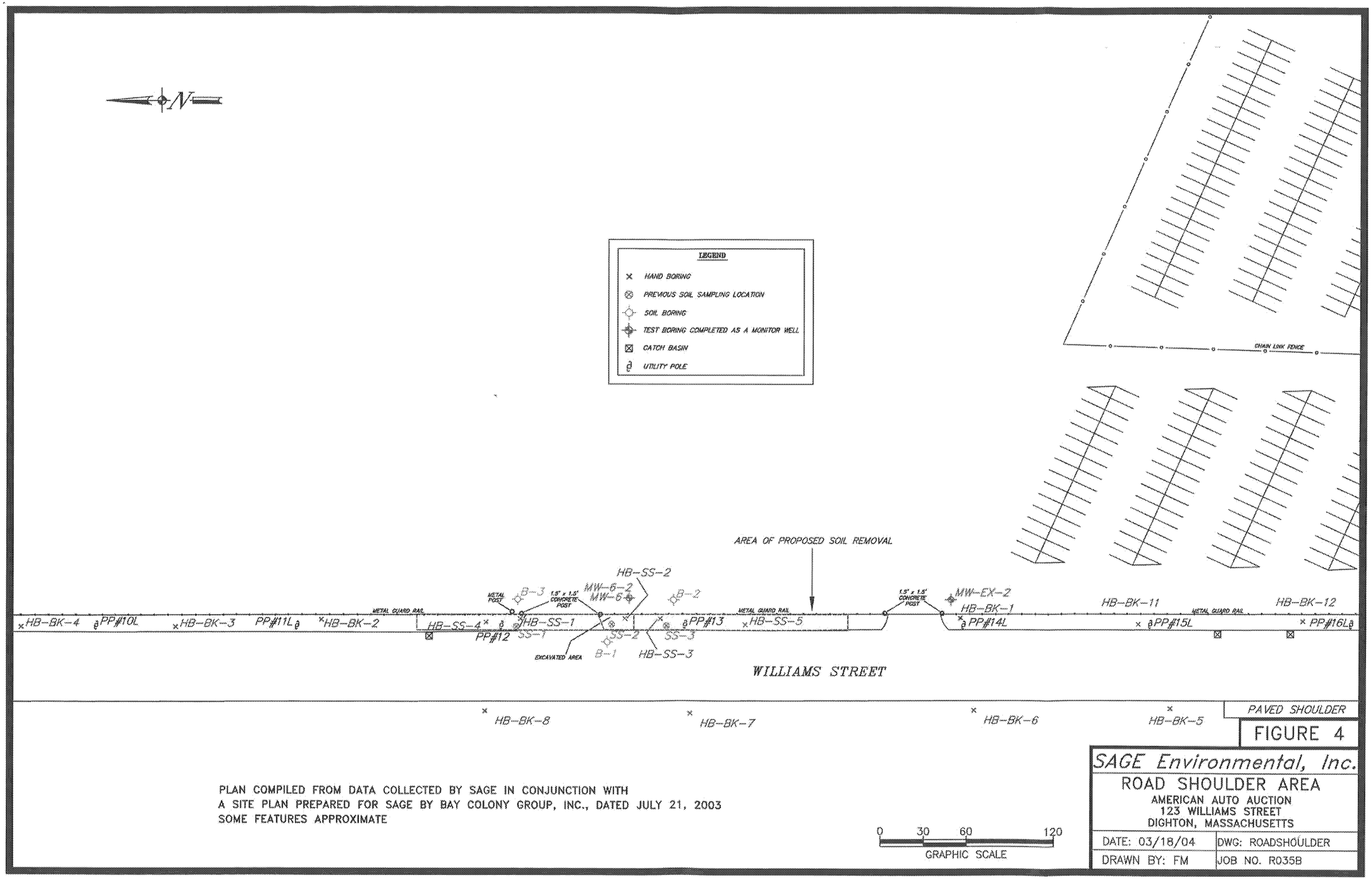


PLAN COMPILED FROM DATA COLLECTED BY SAGE IN CONJUNCTION WITH
A SITE PLAN PREPARED FOR SAGE BY BAY COLONY GROUP, INC., DATED JULY 21, 2003
SOME FEATURES APPROXIMATE

FIGURE 4

SAGE Environmental, Inc.

ROAD SHOULDER AREA
AMERICAN AUTO AUCTION
123 WILLIAMS STREET
DIGHTON, MASSACHUSETTS

| | |
|---|---|
| DATE: 03/18/04 | DWG: ROADSHOULDER |
| DRAWN BY: FM | JOB NO. R035B |

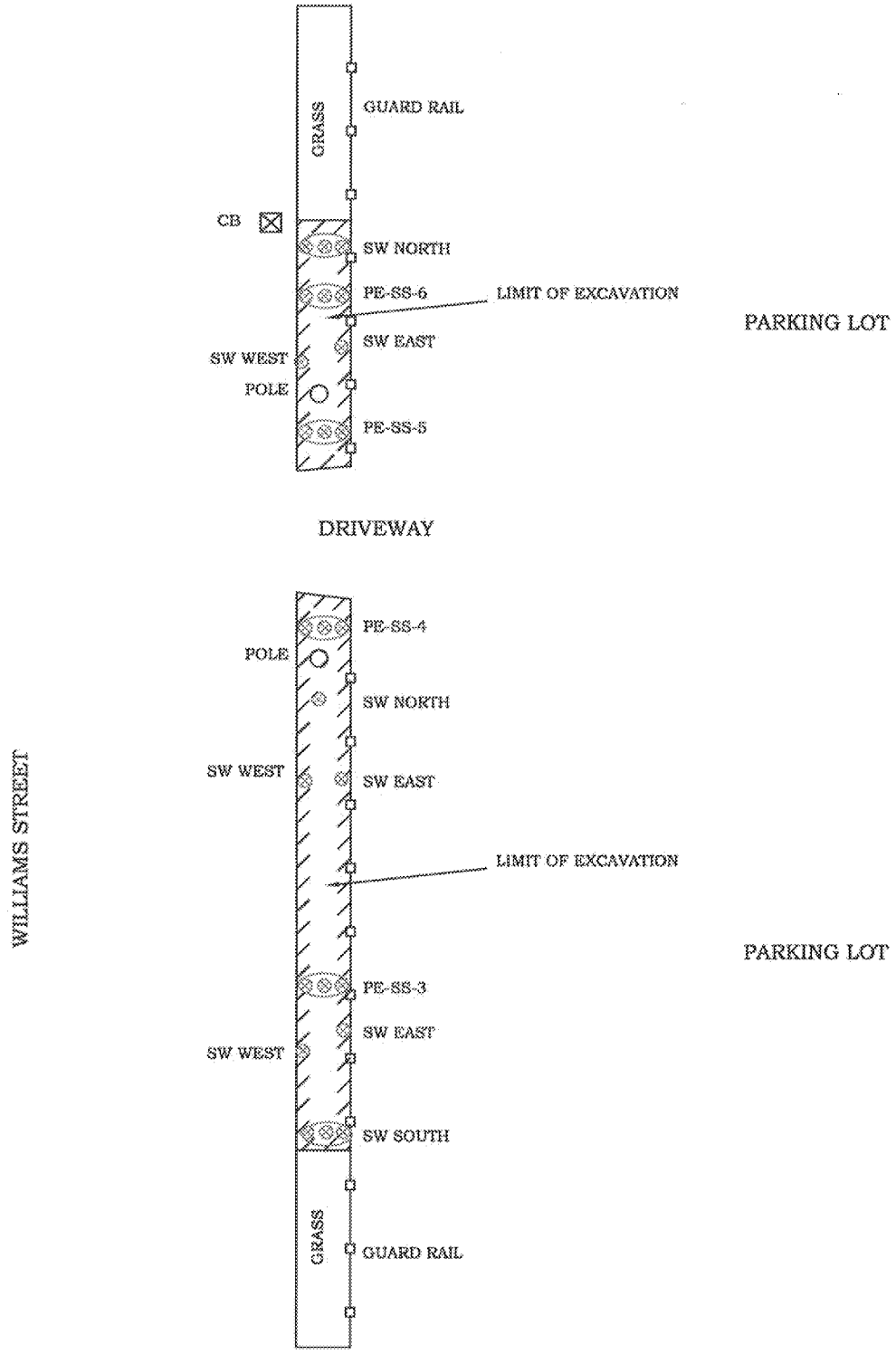


LEGEND

⊗ LOCATION OF GRABS FOR SOIL SAMPLE COMPOSITES

**FIGURE 5**

| | | | |
|---|---|---|---|
| SAGE Environmental, Inc. | SAGE Job #: | R035B | Customer Job #: Cust Job # |
| | SAGE Drawing #: | EXCAVATIONSAMPLE | |

| Original Drawing Date: | 07/28/04 | FRM |
|---|---|---|
| Revision Dates/Initials: | | |

N W E S

POST-EXCAVATION SAMPLE PLAN ROAD-SHOULDER AREA
AMERICAN AUTO AUCTION
123 WILLIAMS STREET
DIGHTON, MA

25 12.5 0 25 50 100

SCALE: 1" = 50'

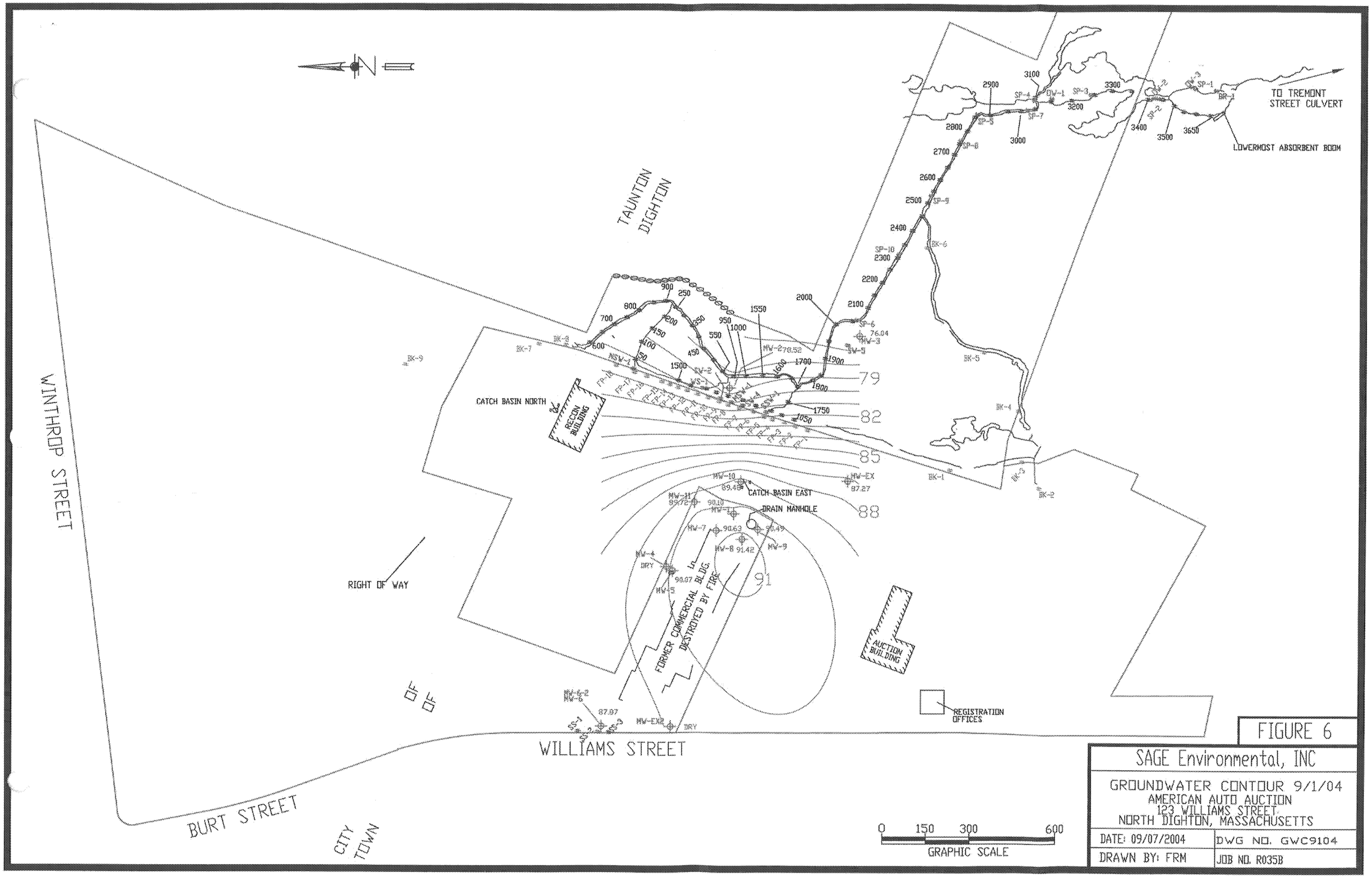


FIGURE 6

SAGE Environmental, INC

GROUNDWATER CONTOUR 9/1/04
AMERICAN AUTO AUCTION
123 WILLIAMS STREET
NORTH DIGHTON, MASSACHUSETTS

| | |
|---|---|
| DATE: 09/07/2004 | DWG NO. GWC9104 |
| DRAWN BY: FRM | JOB NO. R035B |