To: John.Lucotch@WestonSolutions.com[John.Lucotch@WestonSolutions.com]
From: Peronard, Paul
Sent: Wed 10/8/2014 5:28:35 PM
Subject: Re: UAV Imagery

How about 1330?

Paul

Sent from my iPhone

On Oct 8, 2014, at 11:17 AM, "Lucotch, John" <John.Lucotch@WestonSolutions.com> wrote:

Sounds good. Let me know what time on Monday and I will be there.

John Lucotch

IT Manager

Weston Solutions, Inc.

Cell: 970-301-1416

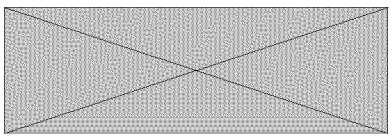

From: Peronard, Paul [mailto:Peronard.Paul@epa.gov]
Sent: Wednesday, October 08, 2014 11:15 AM
To: Lucotch, John
Subject: Re: UAV Imagery

Grab it please. Also, if you have time could we meet sometime on Monday to go over my outline for the talk using the viewer,

Paul

Sent from my iPhone

On Oct 8, 2014, at 9:08 AM, "Lucotch, John" <John.Lucotch@WestonSolutions.com> wrote:

> Do you want me to grab the imagery when CTEH opens it up or will the one week window be sufficient?
>
> Thanks
>
> John
>
> **John Lucotch**
>
> **IT Manager**
>
> Weston Solutions, Inc.
>
> Cell: 970-301-1416
>
> 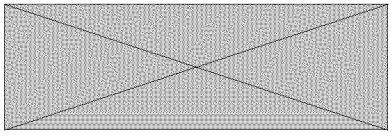
>
> **From:** Peronard, Paul [mailto:Peronard.Paul@epa.gov]
> **Sent:** Tuesday, October 07, 2014 3:59 PM
> **To:** Lucotch, John
> **Cc:** McComb, Martin
> **Subject:** Re: UAV Imagery
>
> Works great. Thanks a ton.
>
> Sent from my iPhone

On Oct 7, 2014, at 3:58 PM, "Lucotch, John" <John.Lucotch@WestonSolutions.com> wrote:

This work for you Paul?

John Lucotch

IT Manager

Weston Solutions, Inc.

Cell: 970-301-1416

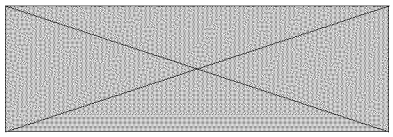

From: Daniel White [mailto:dwhite@cteh.com]
Sent: Tuesday, October 07, 2014 3:46 PM
To: Lucotch, John; Peronard, Paul (Peronard.Paul@epa.gov)
Cc: Anton Avguchenko; jmiller@techlawinc.com; Jason Callahan; John T. Wilson
Subject: RE: UAV Imagery

John,

We will make the service available Monday October 13, 2014 08:00 Central Time through Friday, October 17, 2014 17:00 Central Time.

Thanks

Daniel White

CTEH, LLC

Project Data Manager

mobile – 501.240.8422

office – 501.801.8500

www.cteh.com

From: Lucotch, John [mailto:John.Lucotch@WestonSolutions.com]
Sent: Tuesday, October 07, 2014 3:45 PM
To: Daniel White; Peronard, Paul (Peronard.Paul@epa.gov)
Cc: Anton Avguchenko; jmiller@techlawinc.com; Jason Callahan; John T. Wilson
Subject: RE: UAV Imagery

Good Afternoon,

We would just need it next Monday through next Friday correct Paul? We were looking for all the historical images that you shared with us from ArcGIS Server.

Thanks

John

John Lucotch

IT Manager

Weston Solutions, Inc.

Cell: 970-301-1416

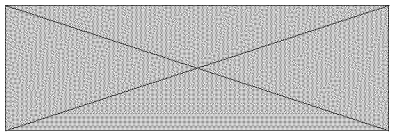

From: Daniel White [mailto:dwhite@cteh.com]
Sent: Tuesday, October 07, 2014 2:41 PM
To: Lucotch, John
Cc: Anton Avguchenko; jmiller@techlawinc.com; Jason Callahan; John T. Wilson
Subject: RE: UAV Imagery

Good Afternoon John,

Can you give me the exact time frame that you would want the service turned on and when you will be finished using it? Also, are you looking for imagery from a particular day or all historical images?

Thanks

Daniel White

CTEH, LLC

Project Data Manager

mobile – 501.240.8422

office – 501.801.8500

www.cteh.com

From: Lucotch, John [mailto:John.Lucotch@WestonSolutions.com]
Sent: Tuesday, October 07, 2014 10:58 AM
To: Jason Callahan
Cc: Anton Avguchenko; Daniel White; jmiller@techlawinc.com
Subject: RE: UAV Imagery

Hey Jason,

My name is John Lucotch and I work for Weston Solutions. We talked awhile back about the aerial imagery during the Red River response. Would it be possible to get access to the imagery for a short time (short term token) so we can show our Map Viewer in some presentations that will be given by Paul Peronard? I'm reaching out on behalf of Paul. Hope all is well.

Thanks

John Lucotch

IT Manager

Weston Solutions, Inc.

Cell: 970-301-1416

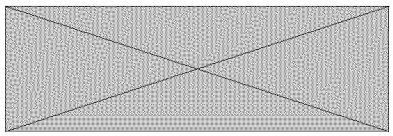

From: Lucotch, John
Sent: Tuesday, August 05, 2014 6:52 AM
To: 'Jason Callahan'
Subject: RE: UAV Imagery

Perfect Thanks so much.

John Lucotch

GIS Lead START Region 8

Weston Solutions, Inc.

Cell: 970-301-1416

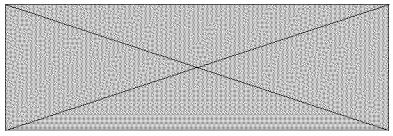

From: Jason Callahan [mailto:jcallahan@cteh.com]
Sent: Tuesday, August 05, 2014 6:51 AM
To: Lucotch, John
Subject: RE: UAV Imagery

John,

There is a new aerial service available for 2014-08-04 18:28

http://flex.cteh.com:6080/arcgis/rest/services/106460/red_river_supply_20140804_1633/ImageServer

Thanks,

Center for Toxicology and Environmental Health, LLC

Jason Callahan, M.Sc.

Data Manager

Phone: 501-366-8044

From: Lucotch, John <John.Lucotch@WestonSolutions.com>
Sent: Monday, August 04, 2014 8:53 AM
To: Jason Callahan
Subject: RE: UAV Imagery

Thanks so much. I really appreciate it.

John Lucotch

GIS Lead START Region 8

Weston Solutions, Inc.

Cell: 970-301-1416

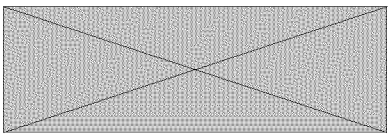

From: Jason Callahan [mailto:jcallahan@cteh.com]
Sent: Monday, August 04, 2014 7:35 AM
To: Lucotch, John
Subject: RE: UAV Imagery

John,

Two more layers:

Aerial Imagery 2014-08-4 07:23

http://nebula:6080/arcgis/rest/services/106460/red_river_aerial_20140804_0723/ImageServer

Aerial Imagery 2014-08-3 18:28

http://nebula:6080/arcgis/rest/services/106460/red_river_aerial_20140803_1828/ImageServer

Thanks,

Center for Toxicology and Environmental Health, LLC

Jason Callahan, M.Sc.

Data Manager

Phone: 501-366-8044

From: Lucotch, John <John.Lucotch@WestonSolutions.com>
Sent: Sunday, August 03, 2014 11:03 AM
To: Jason Callahan
Cc: jmiller@techlawinc.com; Robinson, David; peronard.paul@epa.gov
Subject: RE: UAV Imagery

Perfect. Thanks so much.

John Lucotch

GIS Lead START Region 8

Weston Solutions, Inc.

Cell: 970-301-1416

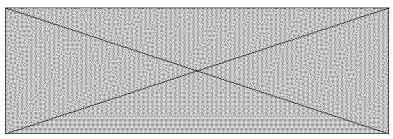

From: Jason Callahan [mailto:jcallahan@cteh.com]
Sent: Sunday, August 03, 2014 10:01 AM
To: Lucotch, John
Cc: jmiller@techlawinc.com; Robinson, David; peronard.paul@epa.gov
Subject: RE: UAV Imagery

John,

You should be able to use the below REST services on your flex viewer. The services are hosted on our ArcServer and do not require a password. I will let you know when I publish more imagery services.

Aerial 2014-07-26 (earliest)

http://flex.cteh.com:6080/arcgis/rest/services/106460/red_river_aerial_20140726_2/ImageServer

Aerial 2014-07-28

http://flex.cteh.com:6080/arcgis/rest/services/106460/red_river_aerial_20140728/ImageServer

Aerial 2014-08-02 (Most Recent)

http://flex.cteh.com:6080/arcgis/rest/services/106460/red_river_aerial_20140802/ImageServer

Let me know if you have any issues, or need these in a different kind of service.

Thanks,

Center for Toxicology and Environmental Health, LLC

Jason Callahan, M.Sc.

Data Manager

Phone: 501-366-8044

From: Lucotch, John <John.Lucotch@WestonSolutions.com>
Sent: Sunday, August 03, 2014 7:56 AM
To: Jason Callahan
Cc: jmiller@techlawinc.com; Robinson, David
Subject: UAV Imagery

Good Morning Jason,

My name is John Lucotch and I work with Jamie/Dave at Weston. Jamie talked to you yesterday about getting some of the drone imagery and you mentioned we could connect to your ArcGIS Server. Is this still a possibility?

Thanks very much,

John

John Lucotch

GIS Lead START Region 8

Weston Solutions, Inc.

Cell: 970-301-1416

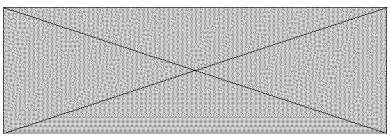

CONFIDENTIALITY: This email and attachments may contain information which is confidential and proprietary. Disclosure or use of any such confidential or proprietary information without the written permission of Weston Solutions, Inc. is strictly prohibited. If you received this email in error, please notify the sender by return e-mail and delete this email from your system. Thank you.

CONFIDENTIALITY: This email and attachments may contain information which is confidential and proprietary. Disclosure or use of any such confidential or proprietary information without the written permission of Weston Solutions, Inc. is strictly prohibited. If you received this email in error, please notify the sender by return e-mail and delete this email from your system. Thank you.

CONFIDENTIALITY: This email and attachments may contain information which is confidential and proprietary. Disclosure or use of any such confidential or proprietary information without the written permission of Weston Solutions, Inc. is strictly prohibited. If you received this email in error, please notify the sender by return e-mail and delete this email from your system. Thank you.

CONFIDENTIALITY: This email and attachments may contain information

which is confidential and proprietary. Disclosure or use of any such confidential or proprietary information without the written permission of Weston Solutions, Inc. is strictly prohibited. If you received this email in error, please notify the sender by return e-mail and delete this email from your system. Thank you.

CONFIDENTIALITY: This email and attachments may contain information which is confidential and proprietary. Disclosure or use of any such confidential or proprietary information without the written permission of Weston Solutions, Inc. is strictly prohibited. If you received this email in error, please notify the sender by return e-mail and delete this email from your system. Thank you.

CONFIDENTIALITY: This email and attachments may contain information which is confidential and proprietary. Disclosure or use of any such confidential or proprietary information without the written permission of Weston Solutions, Inc. is strictly prohibited. If you received this email in error, please notify the sender by return e-mail and delete this email from your system. Thank you.

CONFIDENTIALITY: This email and attachments may contain information which is confidential and proprietary. Disclosure or use of any such confidential or proprietary information without the written permission of Weston Solutions, Inc. is strictly prohibited. If you received this email in error, please notify the sender by return e-mail and delete this email from your system. Thank you.

CONFIDENTIALITY: This email and attachments may contain information which is confidential and proprietary. Disclosure or use of any such confidential or proprietary information without the written permission of Weston Solutions, Inc. is strictly prohibited. If you received this email in error, please notify the sender by return e-mail and delete this email from your system. Thank you.