To: Peronard, Paul[Peronard.Paul@epa.gov]; Melissa.Bonds@WestonSolutions.com[Melissa.Bonds@WestonSolutions.com]
Cc: Guy, Kerry[Guy.Kerry@epa.gov]; Robinson, David[David.Robinson@WestonSolutions.com]; West, John[John.West@WestonSolutions.com]
From: Lucotch, John
Sent: Wed 8/13/2014 6:44:38 PM
Subject: RE: 8/11 Data
removed.txt

Aerial imagery is back on the viewer.

John Lucotch

GIS Lead START Region 8

Weston Solutions, Inc.

Cell: 970-301-1416

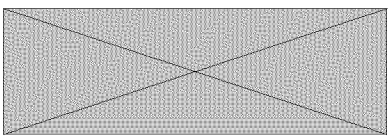

From: Lucotch, John
Sent: Wednesday, August 13, 2014 6:37 AM
To: 'Peronard, Paul'; Bonds, Melissa
Cc: Guy, Kerry; Robinson, David; West, John
Subject: RE: 8/11 Data

Good Morning,

Just wanted to let you know CTEH has pulled all of their aerial imagery so we just have the state of ND aerial imagery now.

Thanks

John Lucotch

GIS Lead START Region 8

Weston Solutions, Inc.

Cell: 970-301-1416

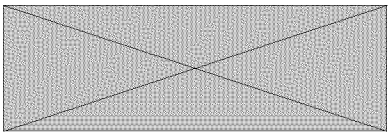

From: Peronard, Paul [mailto:Peronard.Paul@epa.gov]
Sent: Tuesday, August 12, 2014 5:32 PM
To: Bonds, Melissa
Cc: Lucotch, John; Guy, Kerry; Robinson, David; West, John
Subject: RE: 8/11 Data

Thanks a ton.

paul

From: Bonds, Melissa [mailto:Melissa.Bonds@WestonSolutions.com]
Sent: Tuesday, August 12, 2014 5:30 PM
To: Peronard, Paul
Cc: Lucotch, John; Guy, Kerry; Robinson, David; West, John
Subject: Re: 8/11 Data

We, as in region 8, have a copy and ert will have a copy.

Sent from my iPhone

On Aug 12, 2014, at 5:28 PM, "Peronard, Paul" <Peronard.Paul@epa.gov> wrote:

Hey All,

We have a bit of a situation here. I don't want to go into too much detail, but Garner has just informed me they are planning to pull off-site because they have not been paid. This will include CTEH. I'm assuming this might also mean that CTEH would close off access to all their data. Please, as fast as you can make sure we can capture and retain the CTEH data posted to date.

paul

From: Lucotch, John [mailto:John.Lucotch@WestonSolutions.com]
Sent: Monday, August 11, 2014 8:37 PM
To: Peronard, Paul
Cc: Guy, Kerry; Robinson, David; West, John; Melissa.Bonds@WestonSolutions.com
Subject: 8/11 Data

8/11 Data is in the viewer and the locations graphs are updated.

http://epar8gis.net/charting/Chart.aspx?report=waterquality&location=RRS-04&siteno=382049

John Lucotch

GIS Lead START Region 8

Weston Solutions, Inc.

Cell: 970-301-1416

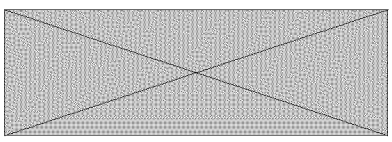

CONFIDENTIALITY: This email and attachments may contain information which is confidential and proprietary. Disclosure or use of any such confidential or proprietary information without the written permission of Weston Solutions, Inc. is strictly prohibited. If you received this email in error, please notify the sender by return e-mail and delete this email from your system. Thank you.

CONFIDENTIALITY: This email and attachments may contain information which is confidential and proprietary. Disclosure or use of any such confidential or proprietary information without the written permission of Weston Solutions, Inc. is strictly prohibited. If you received this email in error, please notify the sender by return e-mail and delete this email from your system. Thank you.

CONFIDENTIALITY: This email and attachments may contain information which is confidential and proprietary. Disclosure or use of any such confidential or proprietary information without the written permission of Weston Solutions, Inc. is strictly prohibited. If you received this email in error, please notify the sender by return e-mail and delete this email from your system. Thank you.