Anaconda OU-8 Proposed Plan Figures –Draft for Consideration

Fig.1 State Map with Site Location –page 1

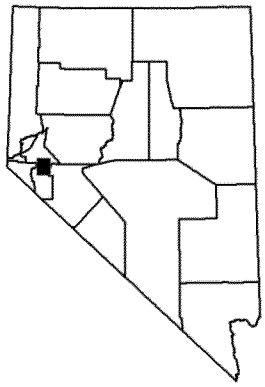

Fig. 2 Site Location zoomed in with more details and Inset Map

Fig. 3 OU Map

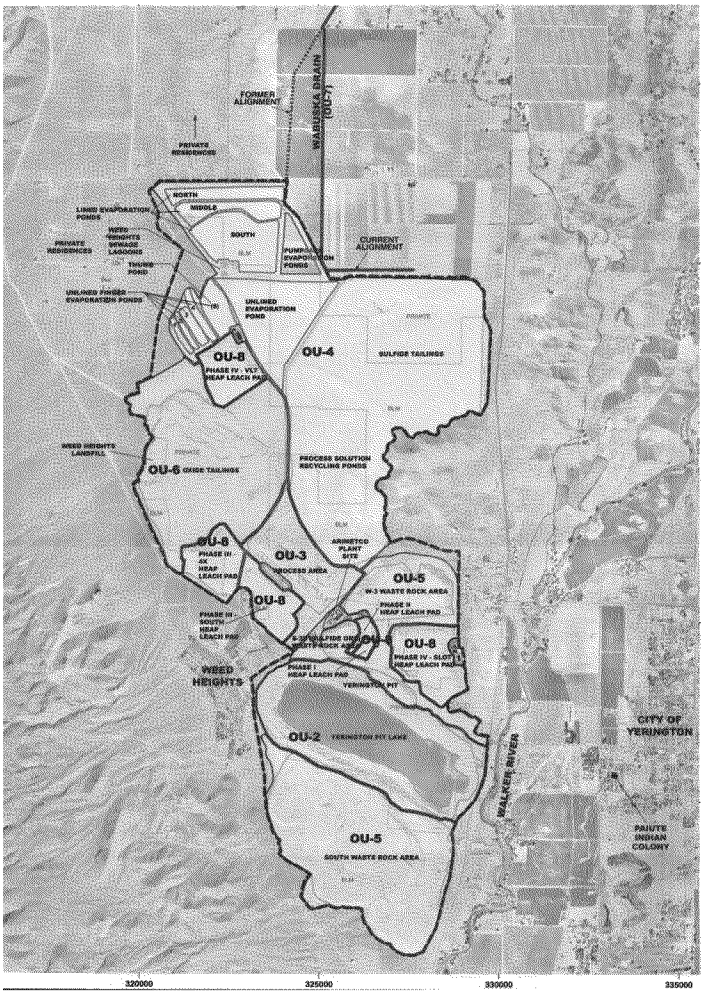
FORMER ALIGNMENT
WALKER RIVER DRAIN (OU-7)
PRIVATE RESIDENCE
NORTH
MIDDLE
SOUTH
LINED EVAPORATION PONDS
WEED HEIGHTS SEWAGE LAGOONS
PRIVATE RESIDENCES
THIRD POND
UNLINED FIRST EVAPORATION PONDS
PUMPING EVAPORATION PONDS
CURRENT ALIGNMENT
UNLINED EVAPORATION POND
OU-8
PHASE IV - VLT HEAP LEACH PAD
OU-4
SULFIDE TAILINGS
WEED HEIGHTS LANDFILL
OU-6 OXIDE TAILINGS
PROCESS SOLUTION RECYCLING PONDS
OU-8
PHASE III - AX HEAP LEACH PAD
OU-3
PROCESS AREA
ARMETCO PLANT SITE
OU-5
W-3 WASTE ROCK AREA
PHASE II HEAP LEACH PAD
OU-8
PHASE III - SOUTH HEAP LEACH PAD
OU-8
PHASE IV - SLOT HEAP LEACH PAD
WEED HEIGHTS
PHASE I HEAP LEACH PAD
YERINGTON PIT
OU-2 YERINGTON PIT LAKE
CITY OF YERINGTON
WALKER RIVER
OU-5
SOUTH WASTE ROCK AREA
PAIUTE INDIAN COLONY
320000
325000
330000
335000

Fig. 4 OU-8 Features



Fig. 5