To: Brown, Anthony R (RM) (anthony.brown@bp.com)[anthony.brown@bp.com]
Cc: Lombardi, Marc (marc.lombardi@amecfw.com)[marc.lombardi@amecfw.com]; Greg Reller[gr@burlesonconsulting.com]; Riley, Gary[riley.gary@epa.gov]; Sanchez, Yolanda[Sanchez.Yolanda@epa.gov]
From: Deschambault, Lynda
Sent: Mon 1/23/2017 10:57:36 PM
Subject: FW: Leviathan Mine - OW - El Nino Monitoring January 7-9, 2017

This is the nice summary that I was referencing----

Could we get this updated by end of day tomorrow---with a similar report on the past week or two ?

As noted, we are traveling on Wednesday---and the Tribe would like a summary presentation from Gary on this topic at our 8am Friday meeting.

Lynda

From: Deschambault, Lynda
Sent: Wednesday, January 11, 2017 4:01 PM
To: Darrel Cruz 2 <Darrel.Cruz@washoetribe.us>; Darrel Cruz 1; Michelle Hochrein <Michelle.Hochrein@washoetribe.us>
Cc: Gary Riley <Riley.Gary@epa.gov>; 'Brown, Anthony R (RM)' <anthony.brown@bp.com>; Lombardi, Marc (marc.lombardi@amecfw.com) <marc.lombardi@amecfw.com>
Subject: FW: Leviathan Mine - OW - El Nino Monitoring January 7-9, 2017

Hello,

As you know there has been a LOT of precipitation.

Below is what we received from Atlantic Richfield regarding their oversight and monitoring of the situation.

I'll also send the latest site visit, and webcam photos!

Lynda

From: Lombardi, Marc [mailto:Marc.Lombardi@amecfw.com]
Sent: Monday, January 09, 2017 10:49 AM
To: Riley, Gary <riley.gary@epa.gov>; Deschambault, Lynda <Deschambault.Lynda@epa.gov>; Greg Reller <gr@burlesonconsulting.com>
Cc: Brown, Anthony R (RM) <anthony.brown@bp.com>; Cohen, Adam <Adam.Cohen@dgslaw.com>
Subject: FW: Leviathan Mine - OW - El Nino Monitoring January 7-9, 2017

Gary / Lynda,

Below is a summary of observations of precipitation at Monitor Pass, and streamflow and water quality for Leviathan Creek at Station 15, based on data available 0900 January 9, 2017.

Thanks,

Marc

Marc R. Lombardi, CEM, PG

Principal Geologist / Office Manager, Environment & Infrastructure Americas, Amec Foster Wheeler

10940 White Rock Road, Suite 190, Rancho Cordova, CA 95670, USA

D (916) 853-8903 M (916) 302-6326

marc.lombardi@amecfw.com amecfw.com

From: Lombardi, Marc
Sent: Monday, January 09, 2017 10:37 AM

To: Brown, Anthony R (RM) <anthony.brown@bp.com>
Cc: Cohen, Adam <Adam.Cohen@dgslaw.com>
Subject: Leviathan Mine - OW - El Nino Monitoring January 7-9, 2017

Tony,

Below is a summary of observations of precipitation at Monitor Pass, and streamflow and water quality for Leviathan Creek at Station 15, based on data available 0900 January 9, 2017.

Precipitation at the Monitor Pass SNOTEL station began approximately 0700 January 7. By 0900 January 9, 2.9 inches (as liquid water) of precipitation were measured.

Streamflow on Leviathan Creek at Station 15 (downstream of the beaver complex but upstream of the confluence with Aspen Creek) increased from a pre-storm value of <0.2 cfs to a peak value of 40 cfs at 1900 January 8, and subsequently declined to 6.6 cfs at 0900 January 9.

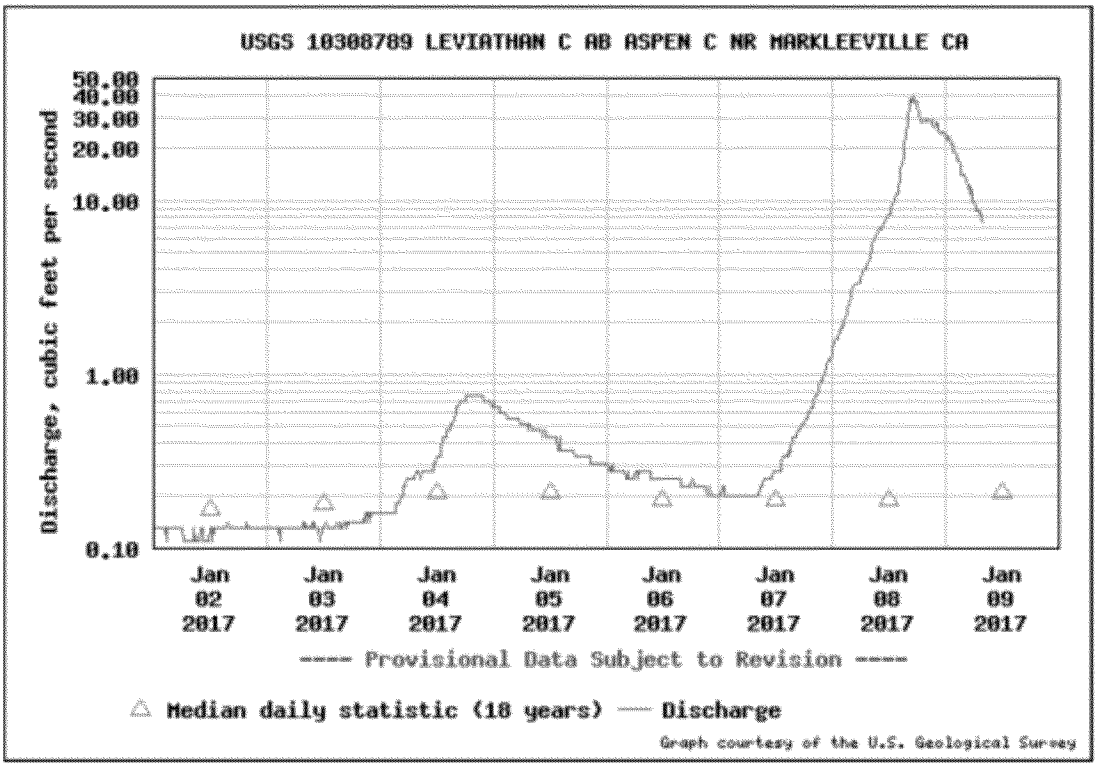

The 40 cfs peak flow is the second largest flowrate measured at this location. The largest flow, 68 cfs, was measured on December 31, 2005.

Other relatively large flowrates >20 cfs) occurred in 1999, 2010, 2011, and 2016.

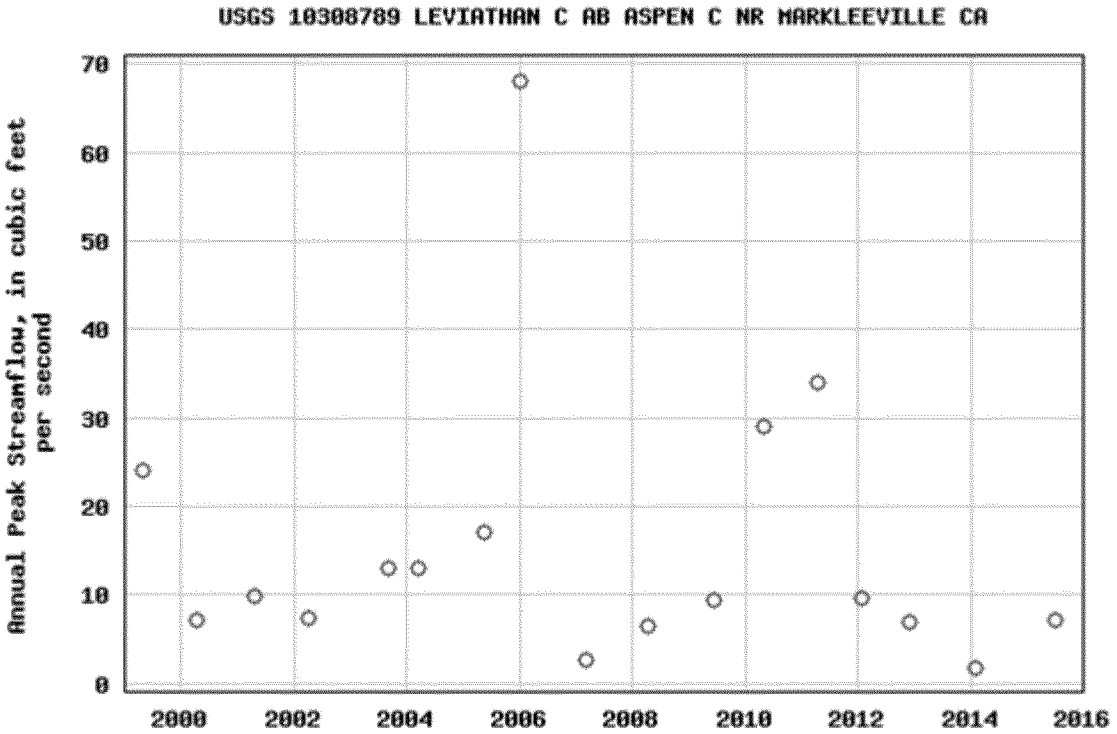
USGS 10308789 LEVIATHAN C AB ASPEN C NR MARKLEEVILLE CA
Annual Peak Streamflow, in cubic feet per second
70
60
50
40
30
20
10
0
2000
2002
2004
2006
2008
2010
2012
2014
2016

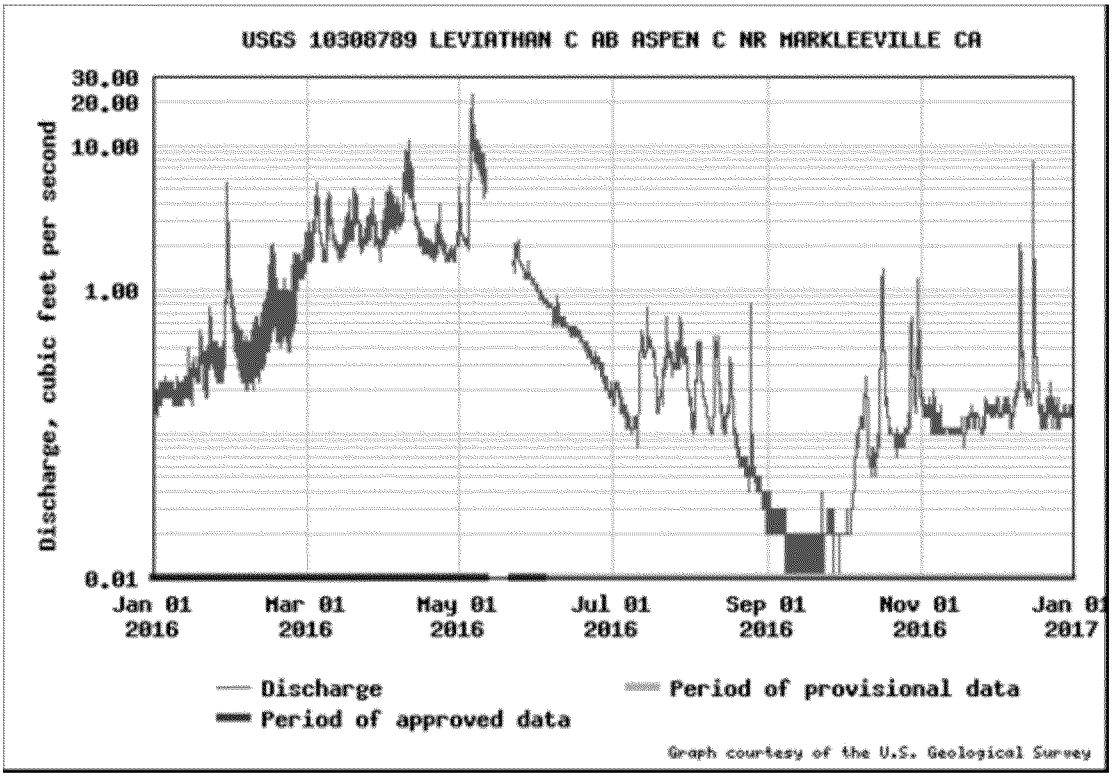
USGS 10308789 LEVIATHAN C AB ASPEN C NR MARKLEEVILLE CA
Discharge, cubic feet per second
30.00
20.00
10.00
1.00
0.01
Jan 01 2016
Mar 01 2016
May 01 2016
Jul 01 2016
Sep 01 2016
Nov 01 2016
Jan 01 2017
Discharge
Period of approved data
Period of provisional data
Graph courtesy of the U.S. Geological Survey

Specific conductance (SC) decreased from a pre-storm value of approximately 1100 uS/cm to a minimum of approximately 300 uS/cm at 2000 January 8, and increased slightly to approximately 350 uS/cm by 0900 January 9. This indicates that the storm runoff has lower dissolved solids, and hence lower SC, than does pre-storm baseflow. There was not a SC increase between 1600 and 1830 January 8 (see discussion of pH data below).

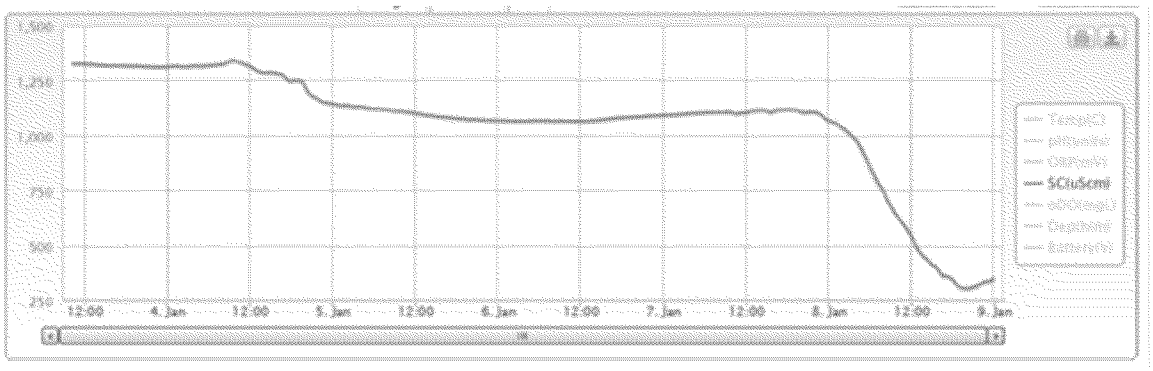

Water temperature declined from approximately 1 C to 0.1 C, and subsequently rebounded to approximately 0.3 C. The value of approximately 0 C during high flow is consistent with the storm runoff being composed largely of recently melted snow.

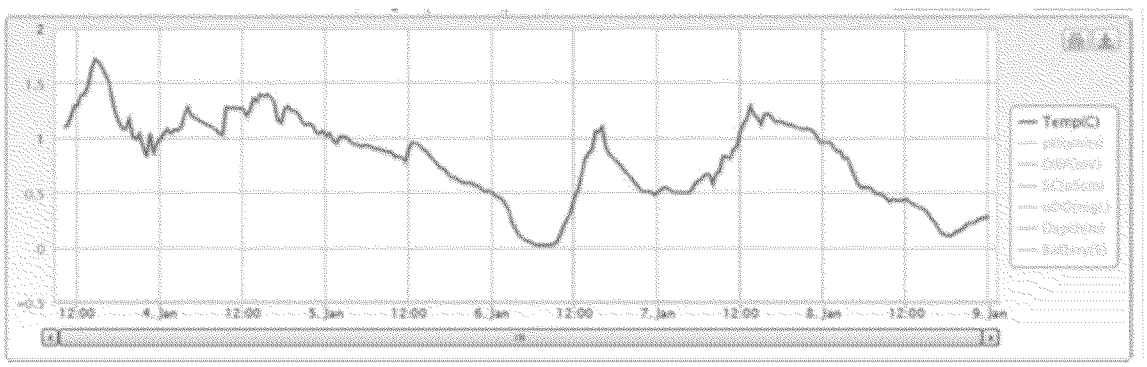

pH varied from a pre-storm value of ~6.5 to a maximum of 6.7 at 1600 January 8, followed by a drop to 6.6 at 1830, a rise to 6.65 at 2000, and a decline to approximately 6.45 by 0900 January 9. The current pH is comparable to pre-storm values. Note that the scale of the graph makes these relatively small changes – a few tenths of a pH unit – appear more dramatic than they actually are. Also note that the current pH is higher that the values of approximately 6.3 observed January 4.

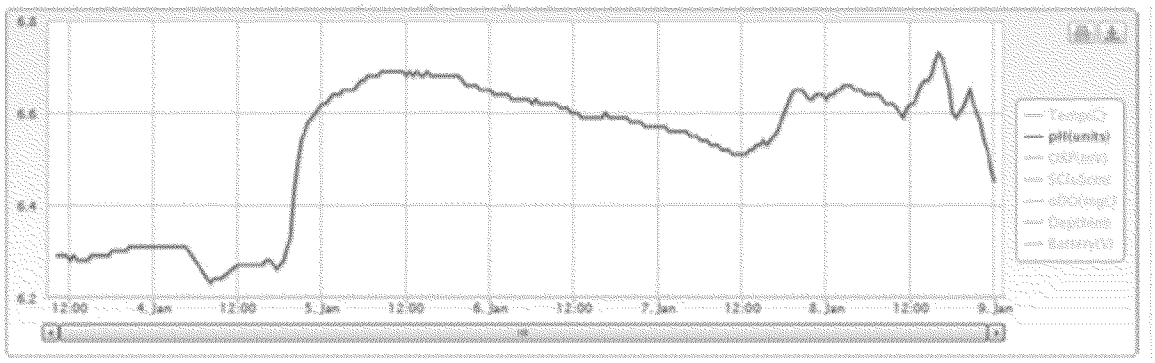

Thanks,

Marc

Marc R. Lombardi, CEM, PG

Principal Geologist / Office Manager, Environment & Infrastructure Americas, Amec Foster Wheeler

10940 White Rock Road, Suite 190, Rancho Cordova, CA 95670, USA

D (916) 853-8903 M (916) 302-6326

marc.lombardi@amecfw.com amecfw.com

amec foster wheeler

This message is the property of Amec Foster Wheeler plc and/or its subsidiaries and/or affiliates and is intended only for the named recipient(s). Its contents (including any attachments) may be confidential, legally privileged or otherwise protected from disclosure by law. Unauthorised use, copying, distribution or disclosure of any of it may be unlawful and is strictly prohibited. We assume no responsibility to persons other than the intended named recipient(s) and do not accept liability for any errors or omissions which are a result of email transmission. If you have received this message in error, please notify us immediately by reply email to the sender and confirm that the original message and any attachments and copies have been destroyed and deleted from your system. This disclaimer applies to any

and all messages originating from us and set out above. If you do not wish to receive future unsolicited commercial electronic messages from us, **please forward this email to: unsubscribe@amecfw.com and include "Unsubscribe" in the subject line**. If applicable, you will continue to receive invoices, project communications and similar factual, non-commercial electronic communications.

Please click http://amecfw.com/email-disclaimer for notices and company information in relation to emails originating in the UK, Italy or France.