Holy Trinity Cemetery

Lyndsey Nguyen, Health Physicist
USEPA Environmental Response Team—West

Eric Daly, On-Scene Coordinator
USEPA Region 02

March 16, 2016

Holy Trinity Cemetery
Legend
Area
Feature 1
190
Golf Ave
Robert Ave
Google earth
N
400 ft

Pre-Remedial Data: Gamma Scan

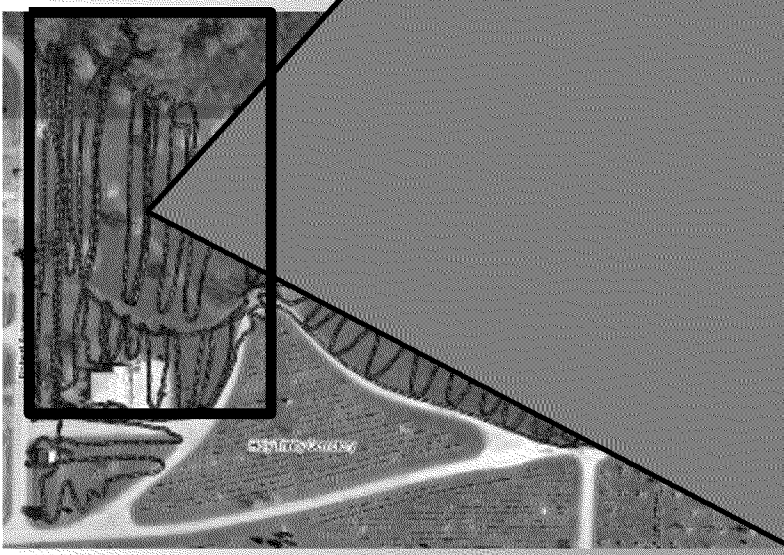

Pre-Remedial Data:
Soil Data

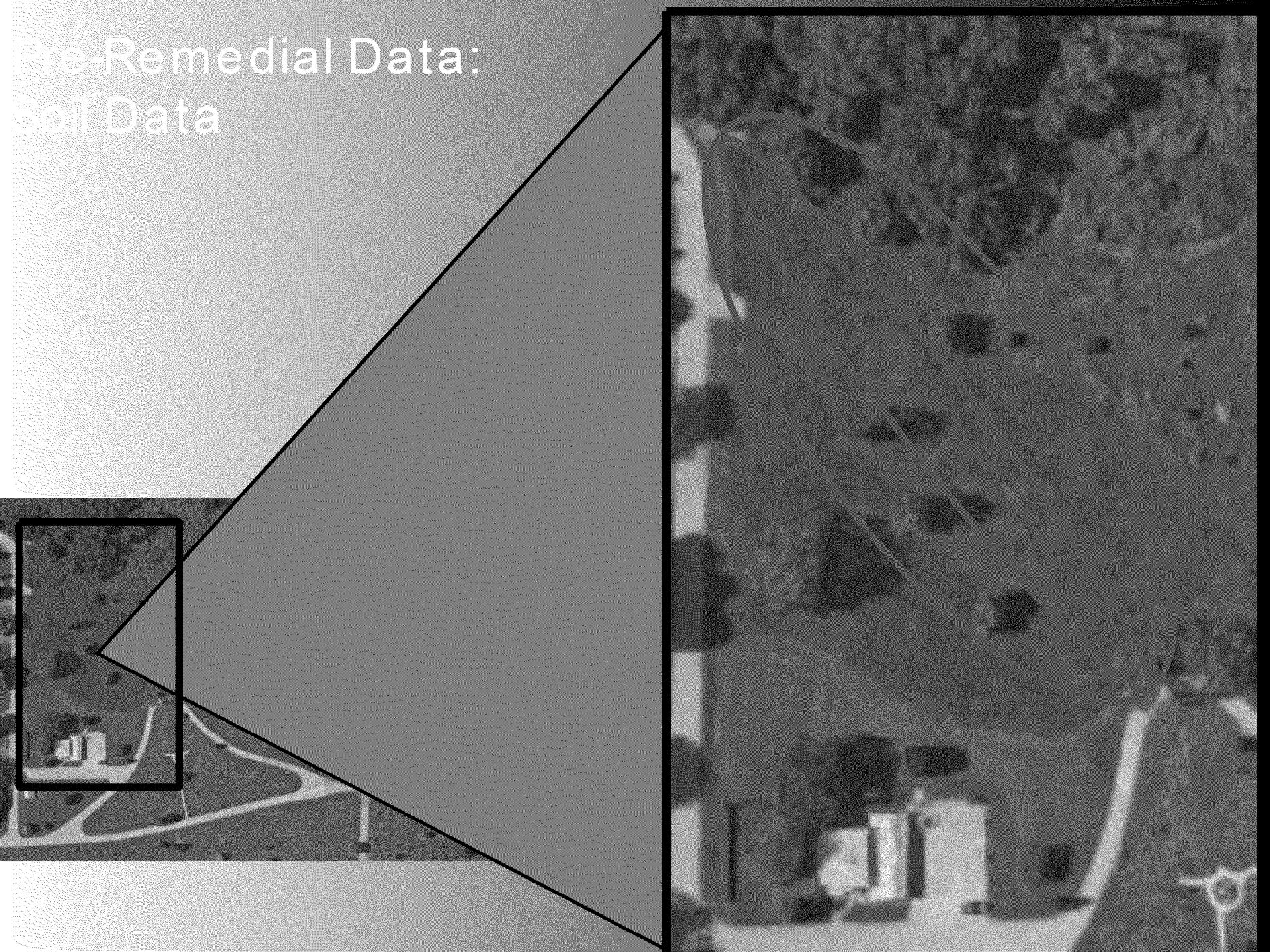

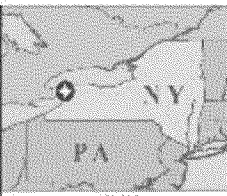

SCALE

1:1,647

LEGEND

- RST 3 Sample Location
- SAT Sample Location
- Proposed Excavation Area

Notes:

1) Volume estimates based on 2 foot excavation depth.
2) Sq. ft. - Square Feet.
3) Cu. yds. - Cubic Yards.

Figure 8A: Site Overview and Area of Concern Map

Holy Trinity Cemetery Site
Lewiston, New York

UNITED STATES ENVIRONMENTAL PROTECTION AGENCY
REMOVAL SUPPORT TEAM 3
CONTRACT # [illegible]

Weston Solutions, Inc.

[illegible]	[illegible]
[illegible]	[illegible]
[illegible]	[illegible]
[illegible]	[illegible]
[illegible]	[illegible]
[illegible]	[illegible]

WESTON SOLUTIONS

Upper Mount
Niagara Expy
Niagara Expy
Niagara
Colt Ave
Roberts Ave
Holy Trinity Cemetery
Holy Trinity Cemetery
CANADA
NY
PA
1:660
LEGEND
N
WESTON

Future Work

Investigate more of this area. Perform a scan to determine extent of contamination

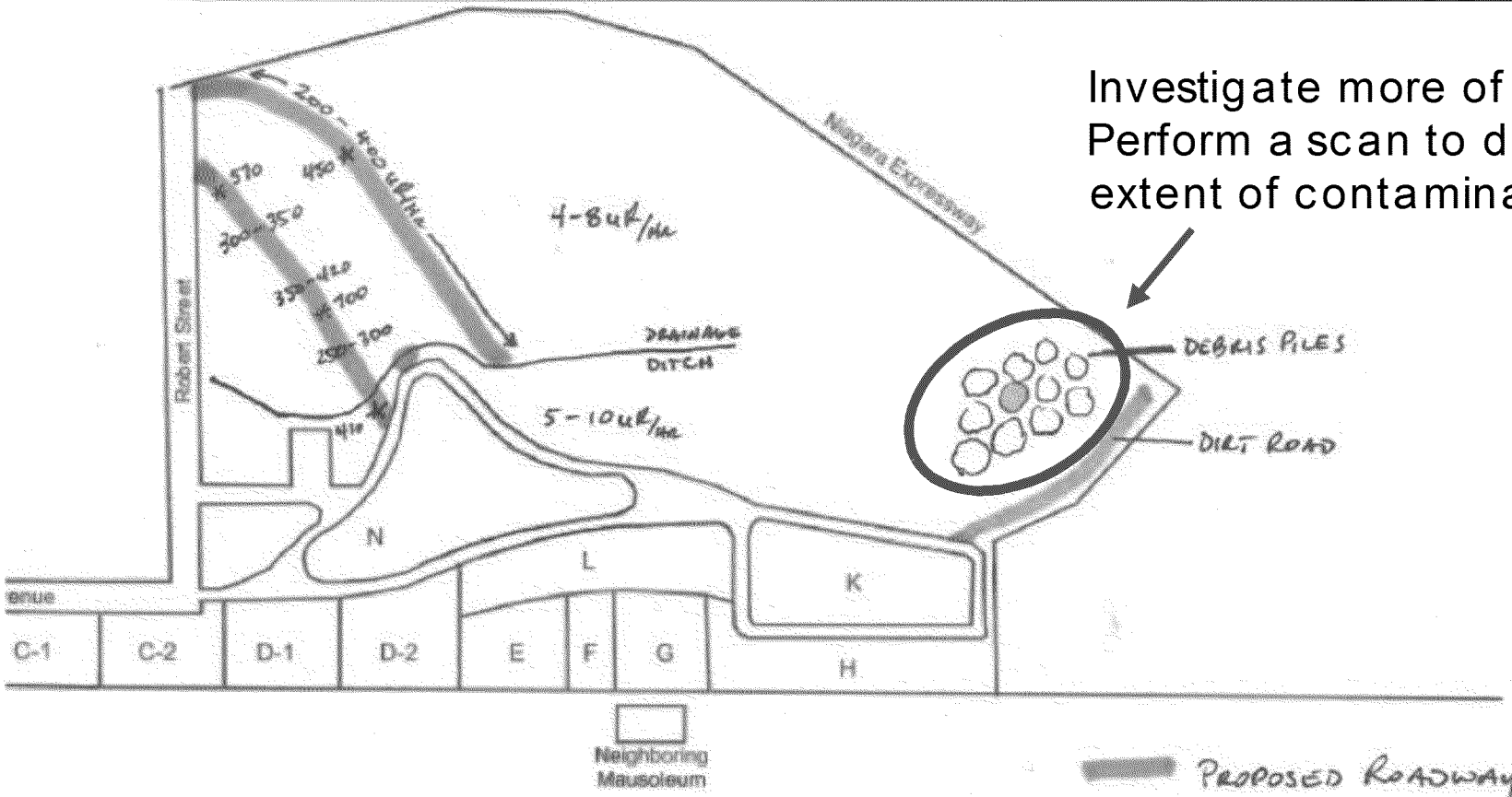

★ DENOTES CONTACT READING IN uR/HR

PROPOSED ROADWAYS

PILE EXHIBITING ELEVATED READINGS

★ 100 uR/HR MAX 30-55 uR/HR WAIST HEIGHT

~ 15' x 25' x 3.5' H

DISTANCE VIA ROAD W VEHICLE IS .2 MILE FROM ORIGINAL PILE LOCATION

APPROXIMATE LOCATION OF ORIGINAL SLAG PILE ID'D IN 1980

Next Steps

- Fiscal Year 2016 (October 2015-September 2016)
  - Submit Action Memo to install fence around designated area. (If approved in time, installation will occur the week of April 18, 2016).
  - Assessment of Eastern dirt road and North-Eastern Part of property
    - Week of April 18, 2016
  - Public Affairs
    - Update Lewiston and Niagara County Officials on proposed actions
    - All Agency Public Affairs and Property Owner Representatives revise existing fact sheet to distribute to neighboring properties prior to April activities.
- Fiscal Year 2017 (October 2016-September 2017)
  - Removal and Disposal of contaminated material in designated areas.

Any Questions?

Niagara Falls Boulevard Site

Lyndsey Nguyen, Health Physicist
USEPA Environmental Response Team—West

Eric Daly, On-Scene Coordinator
USEPA Region 02

March 16, 2016

Next Steps

- Action Memo was submitted to Branch Management
- Property Boundary Assessment planned for week of April 18, 2016
- Weber Property
  - Signed Property Access Agreement received from Matt Weber.
- Public Affairs
  - Update Niagara Falls and Niagara County Officials on proposed actions
  - All Agency Public Affairs and Property Owner Representatives revise existing fact sheet. Once Action Memo is approved distribute to public.