Eastern Long Island Sound Supplemental EIS (SEIS):

GIS Screening for Potential Alternative Dredged Material Disposal Sites

Cooperating Agency Meeting 2

May 20, 2013

Zone of Siting Feasibility

- SEIS will address the eastern region of Long Island Sound, and Block Island Sound



Zone of Siting Feasibility

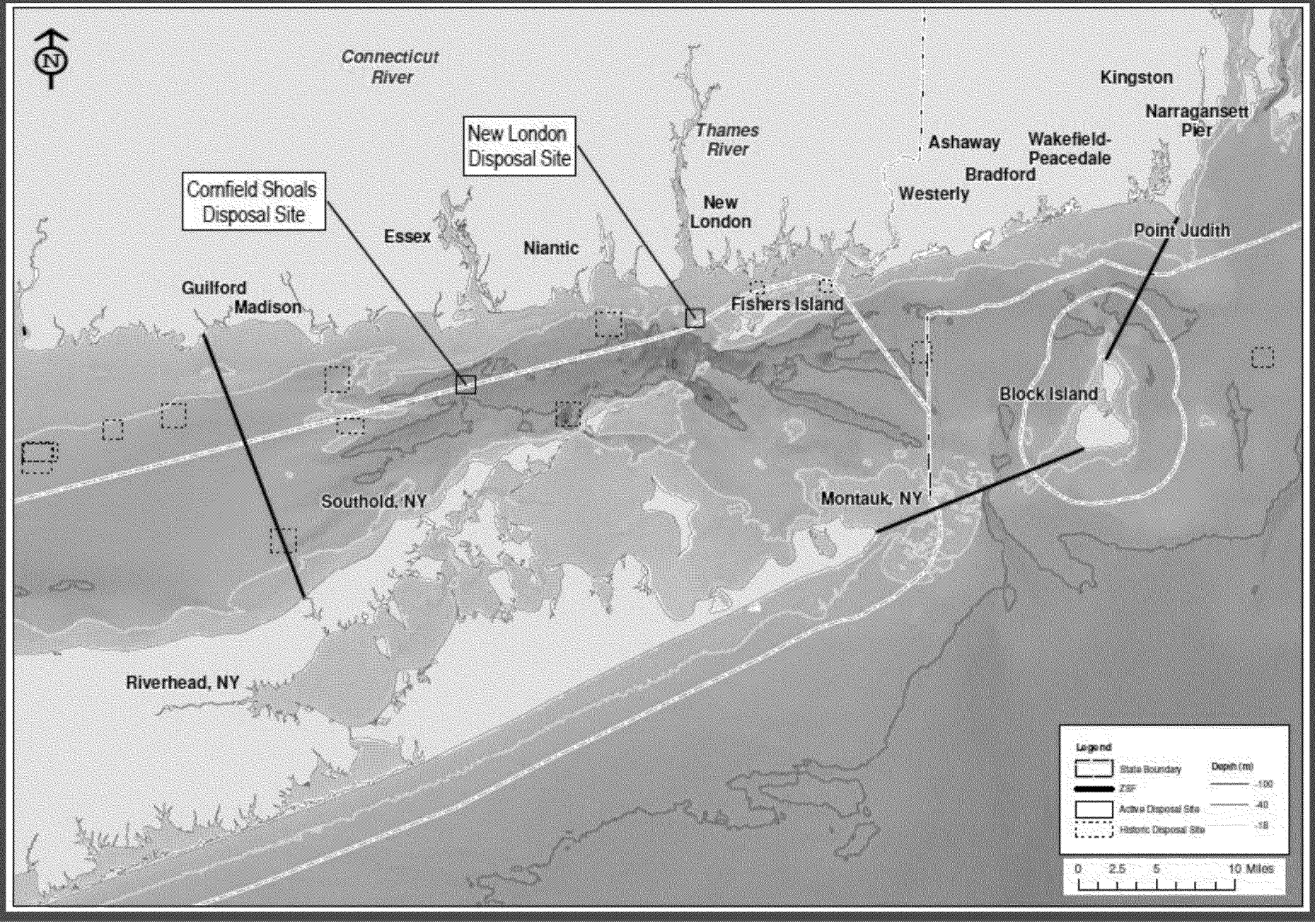

Screening Objective

Identify….

- Areas within the ZSF acceptable for locating an open water disposal site designated under the Ocean Dumping Regulations
- Specific alternative disposal site(s) within the acceptable area(s) for further evaluation in the SEIS

ED_001437D_00000641-00004

General Approach to Screening

- Marine Protection, Research, and Sanctuaries Act (1972): Criteria or ocean dredged material site designation
  - 5 general criteria (40 CFR 228.5)
  - 11 specific regulatory criteria (40 CFR 228.6)

- Screening levels
  - Tier 1 – Evaluate sites
  - Tier 2 – Further investigate recommended sites

ED_001437D_00000641-00005

Tier 1 and 2 Screening Criteria

- Sediment Stability/Instability
  - Bathymetry
  - Currents and Waves; Bottom Stress
  - Sediment Texture (resuspension potential; habitat proxy)
- Areas of Conflicting Uses
  - Infrastructure (cables , pipelines)
  - Navigation (shipping lanes, anchoring areas)
  - Conservation Areas (sanctuaries, wildlife refuges, National Seashores, parks, artificial reefs)
- Biological Resources
  - Shellfish Beds
  - Benthic Community
  - Fish Habitat, Fish Concentrations, and Fishing Areas
  - Breeding, Spawning, Nursery, Feeding, and Passage Areas

ED_001437D_00000641-00006

Tier 1: Bathymetry (ZSF)

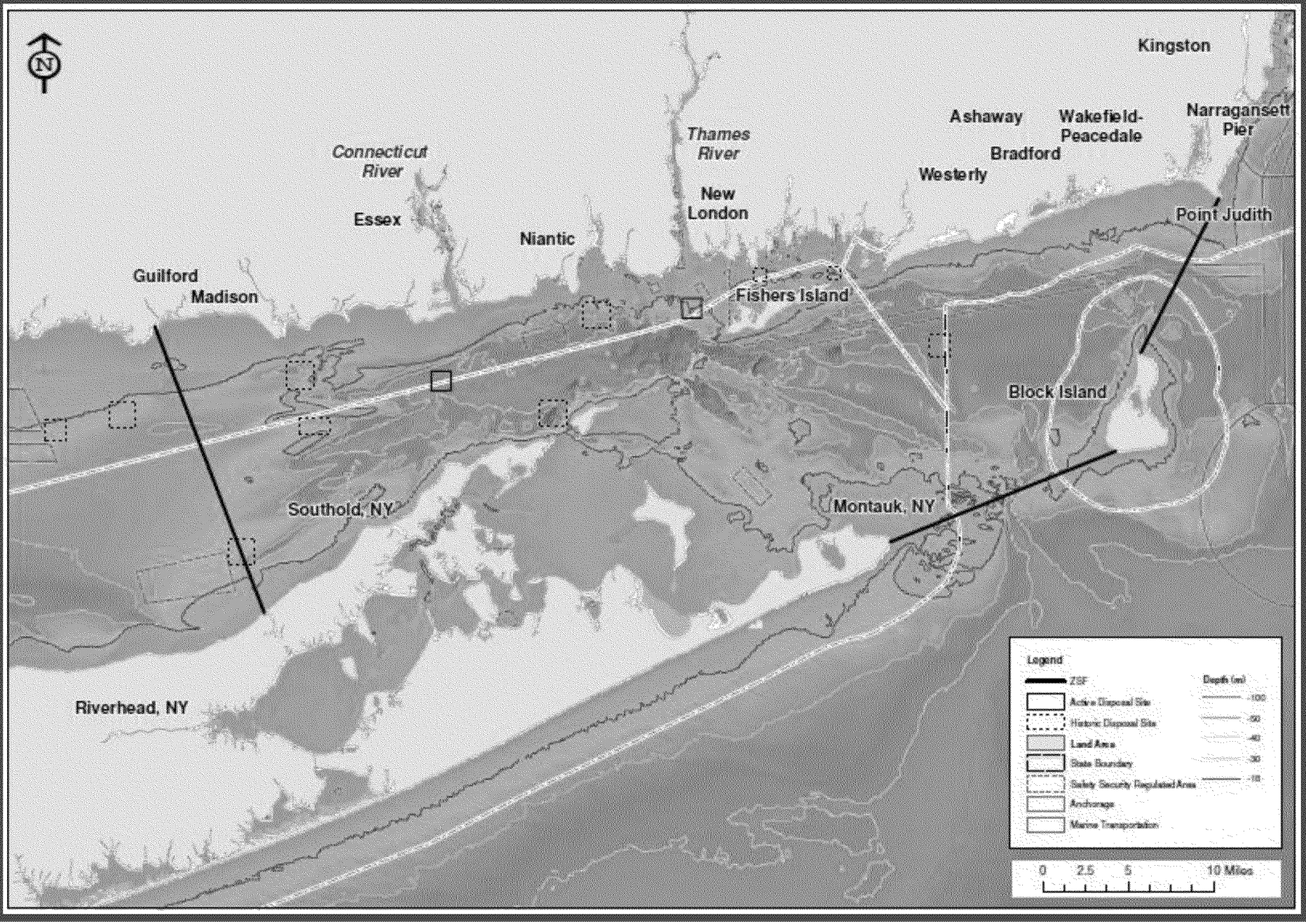

Tier 1: Bathymetry (ZSF)

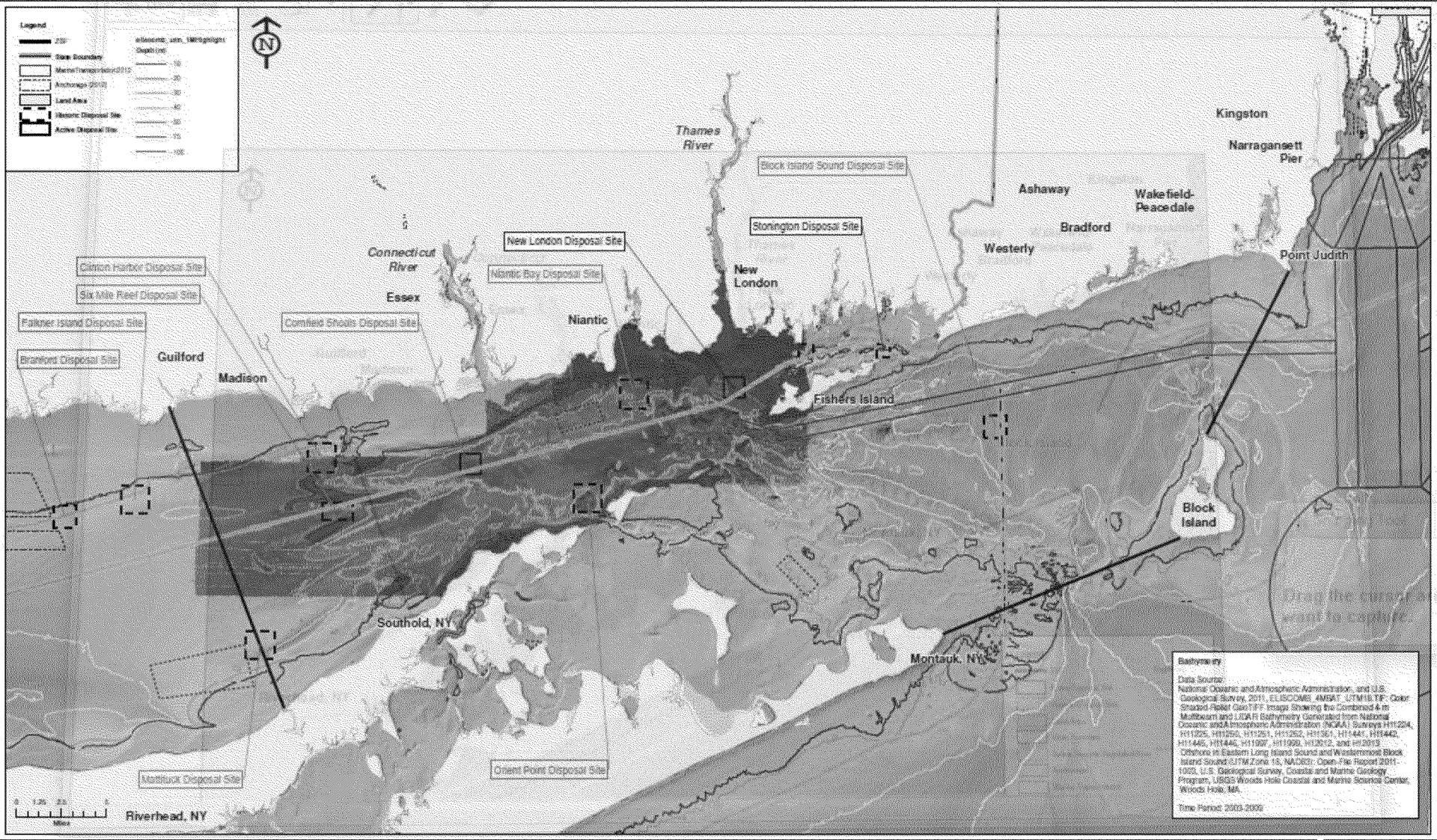

Tier 1: Bathymetry (Eastern LIS)

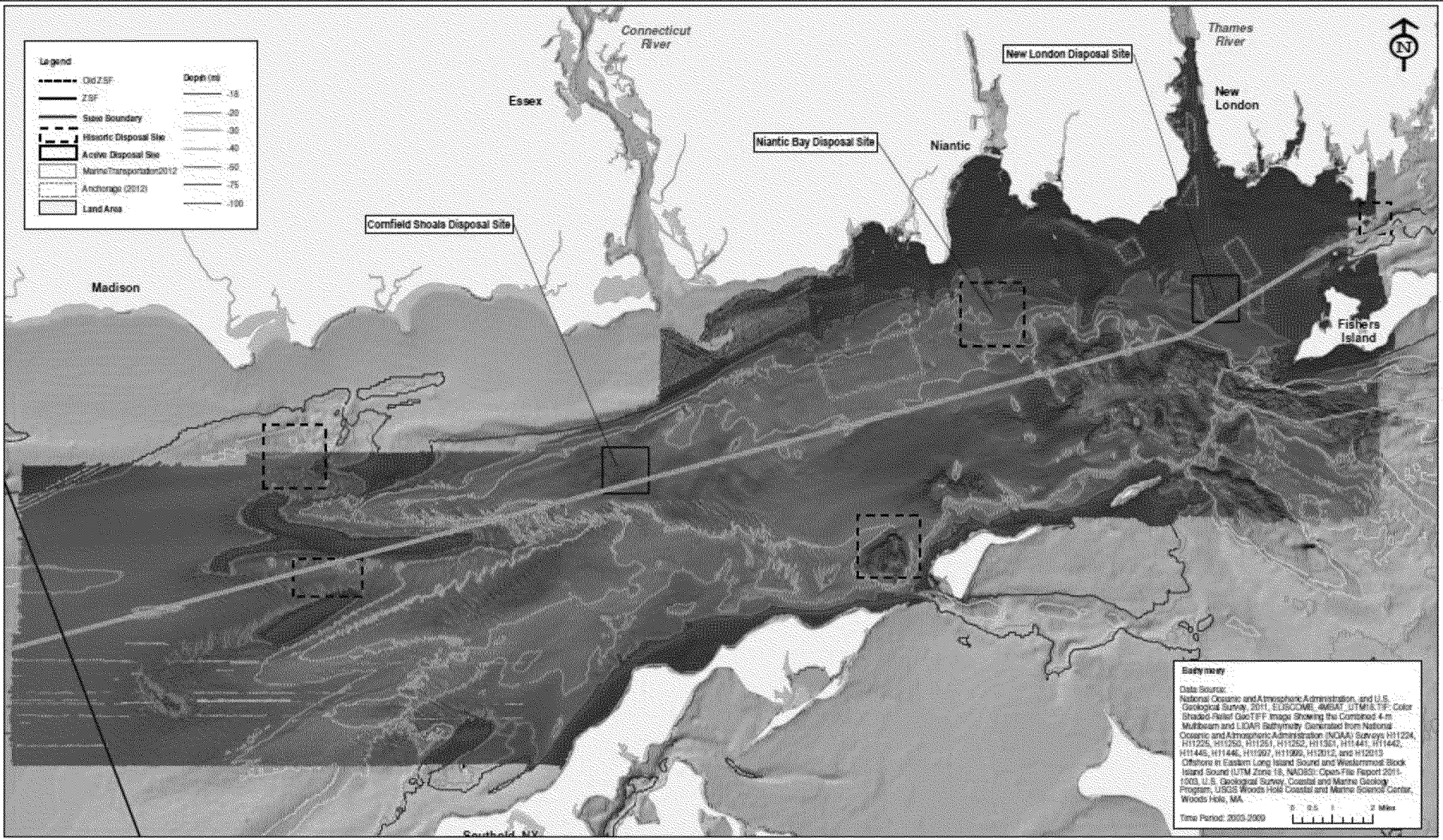

Tier 1: Bathymetry (>18 m)

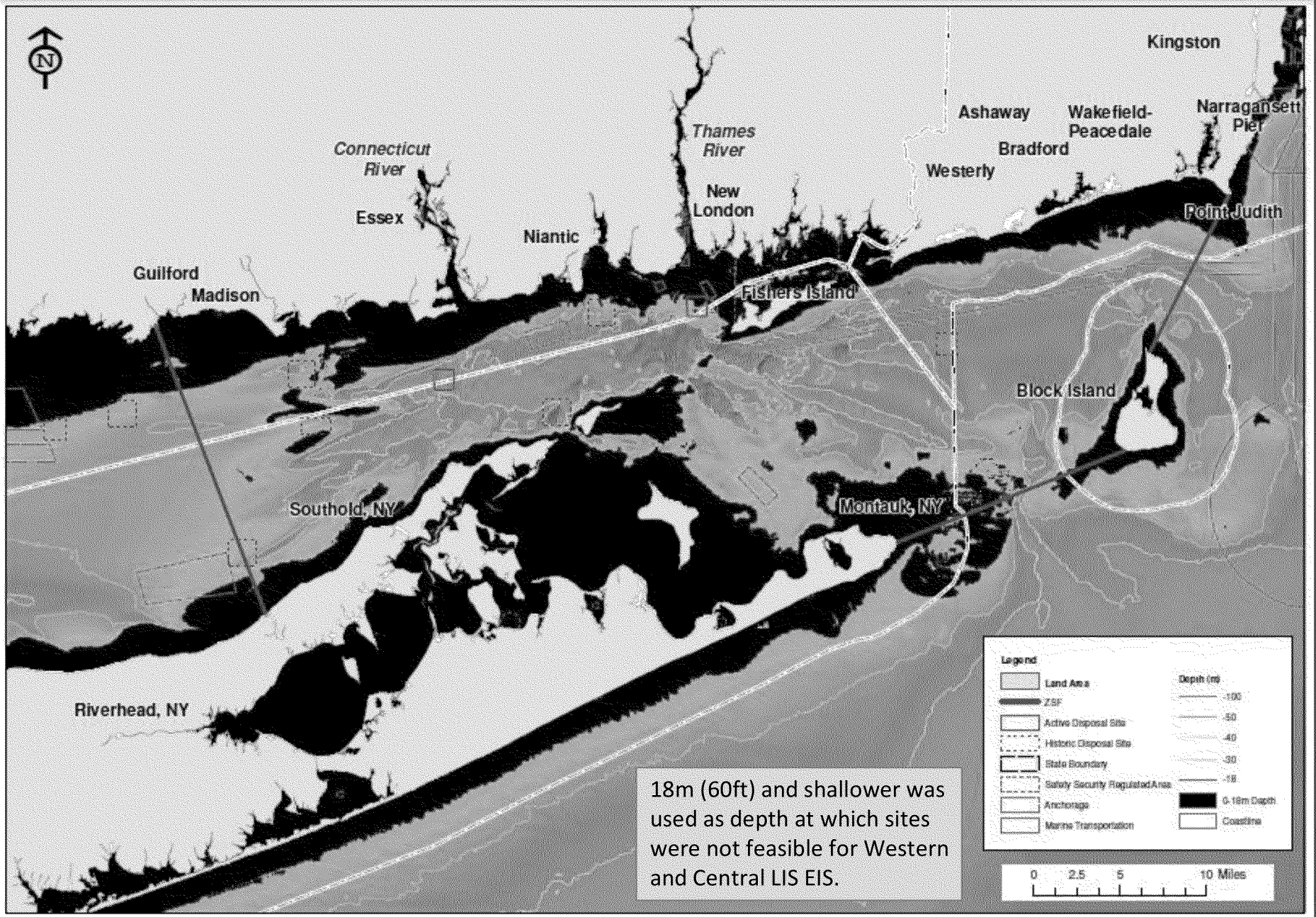

18m (60ft) and shallower was used as depth at which sites were not feasible for Western and Central LIS EIS.

Tier 1: Sediment Characteristics (ZSF)

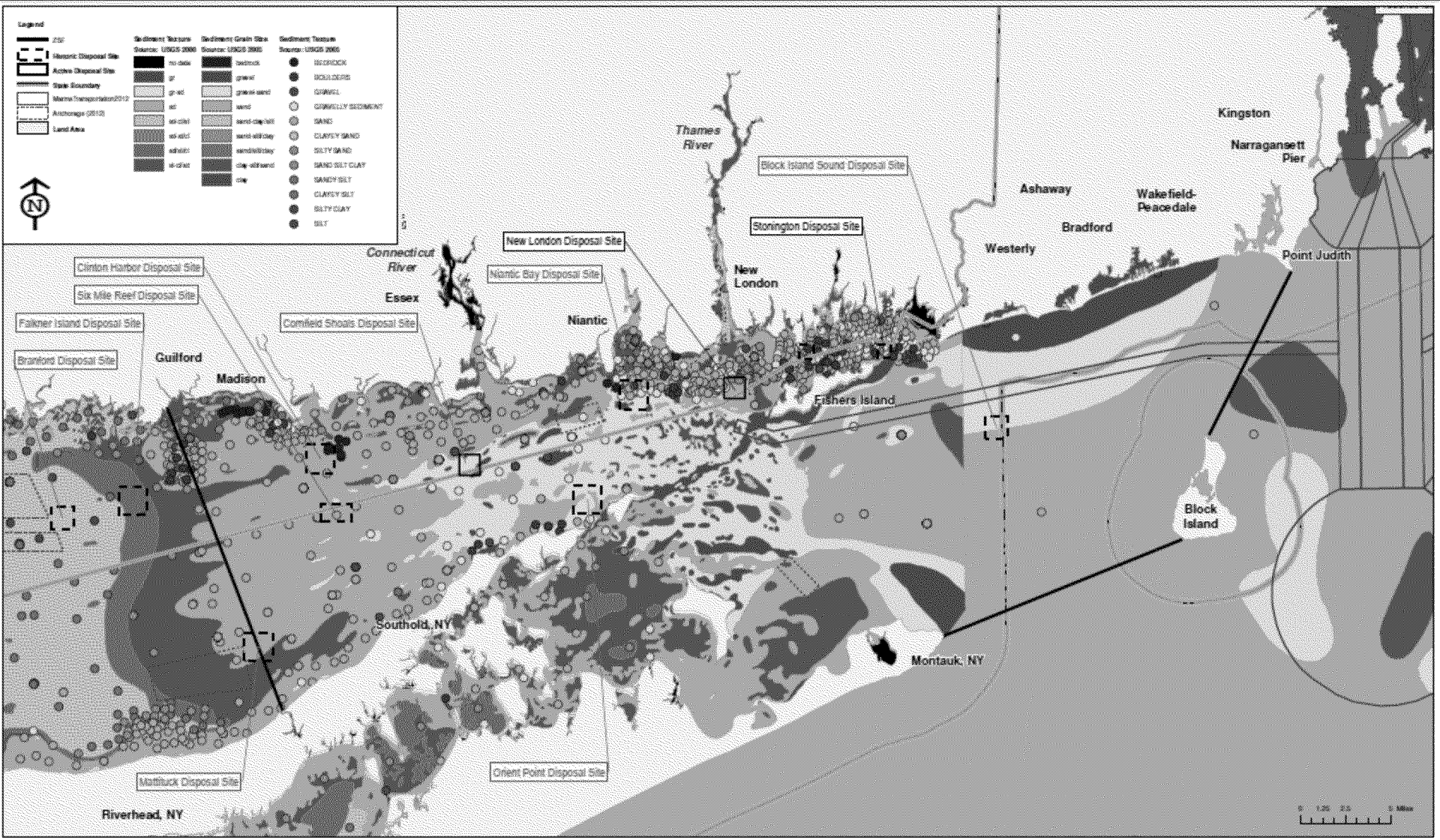

Tier 1: Sediment Characteristics (ELIS)

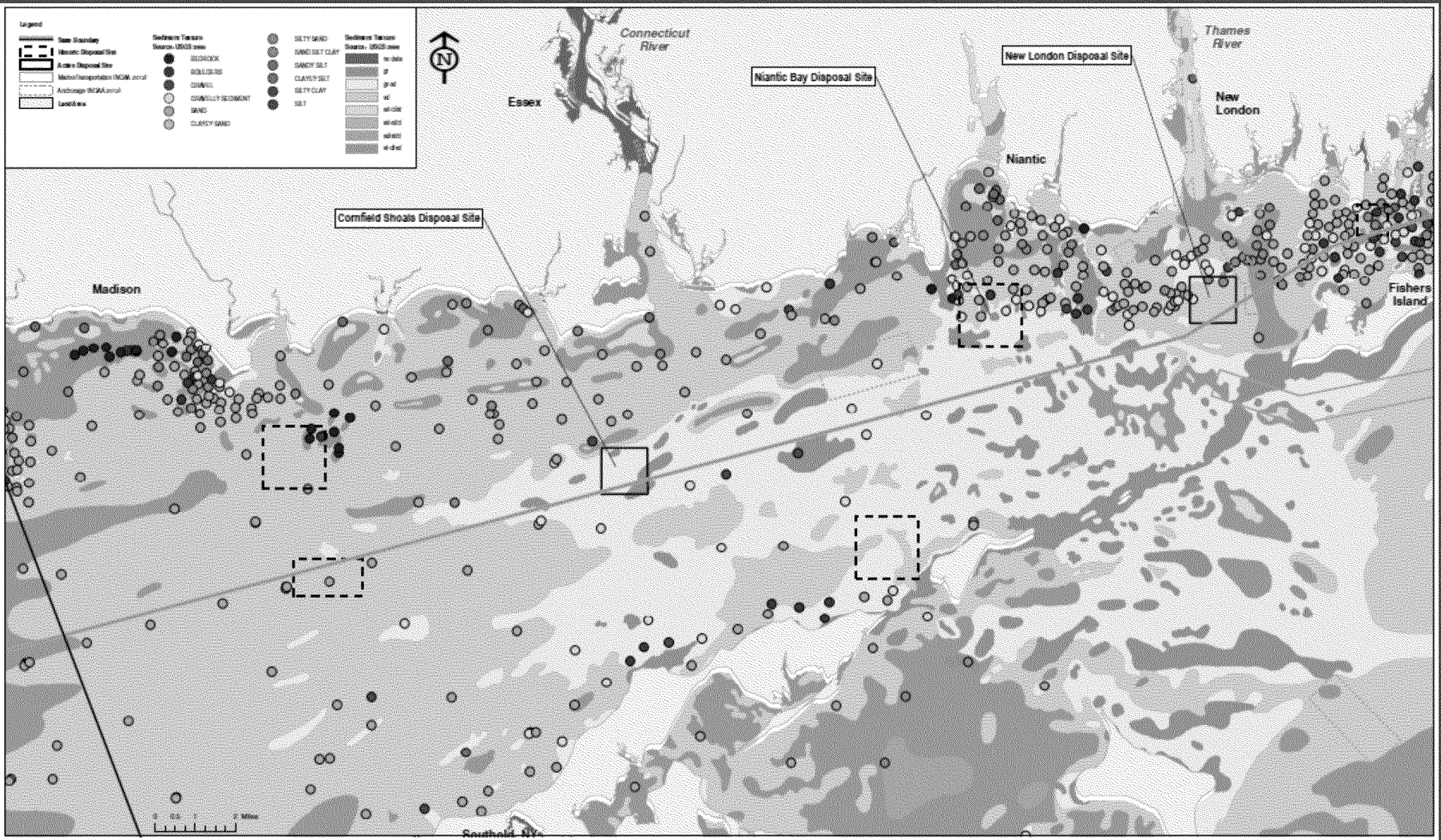

Tidally-Driven Bottom Stress and Sediment

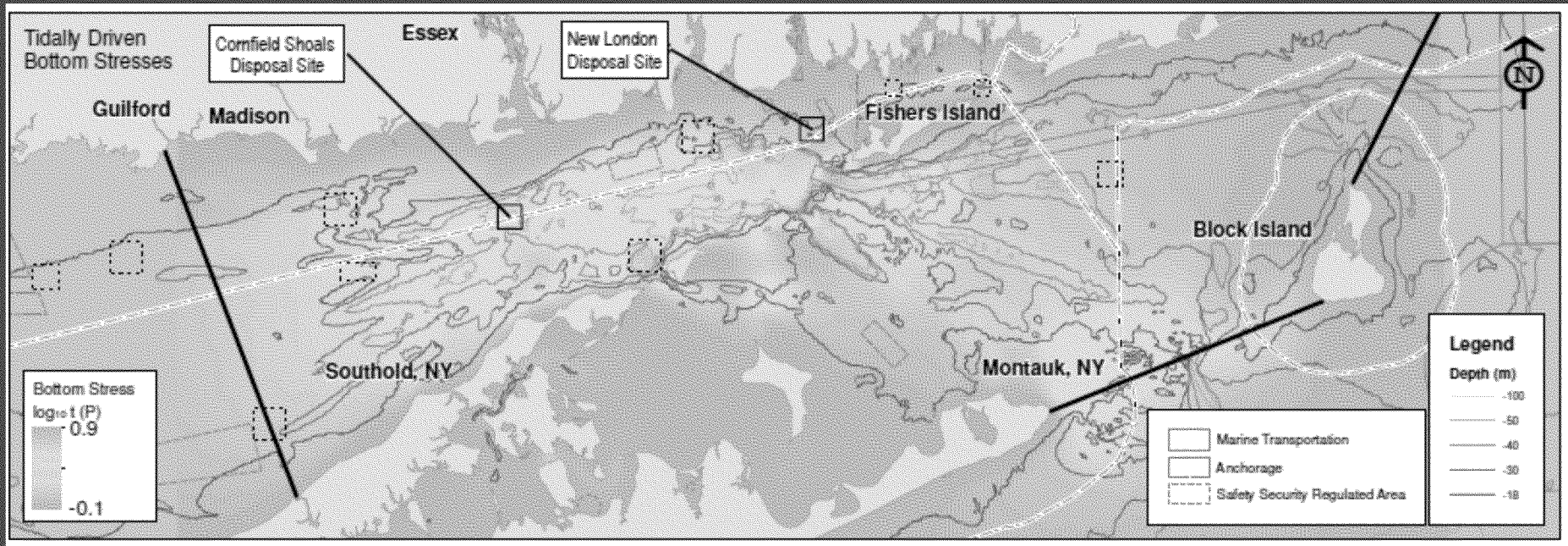

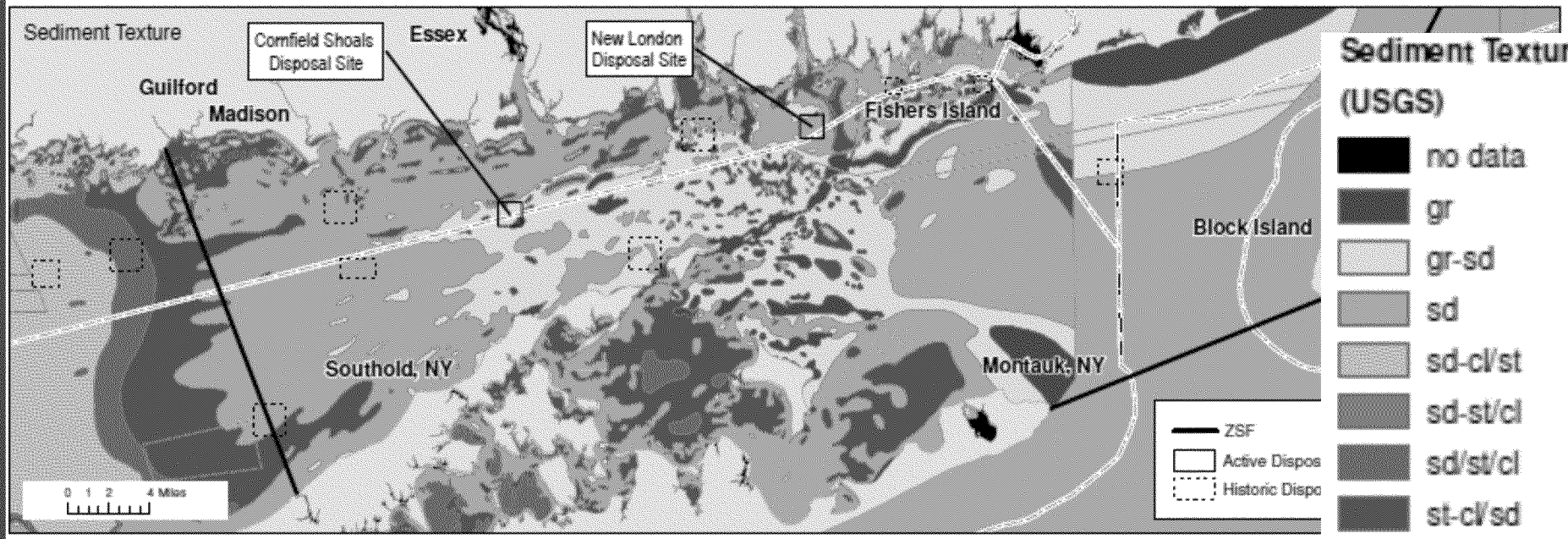

Tier 1: Cables and Pipelines

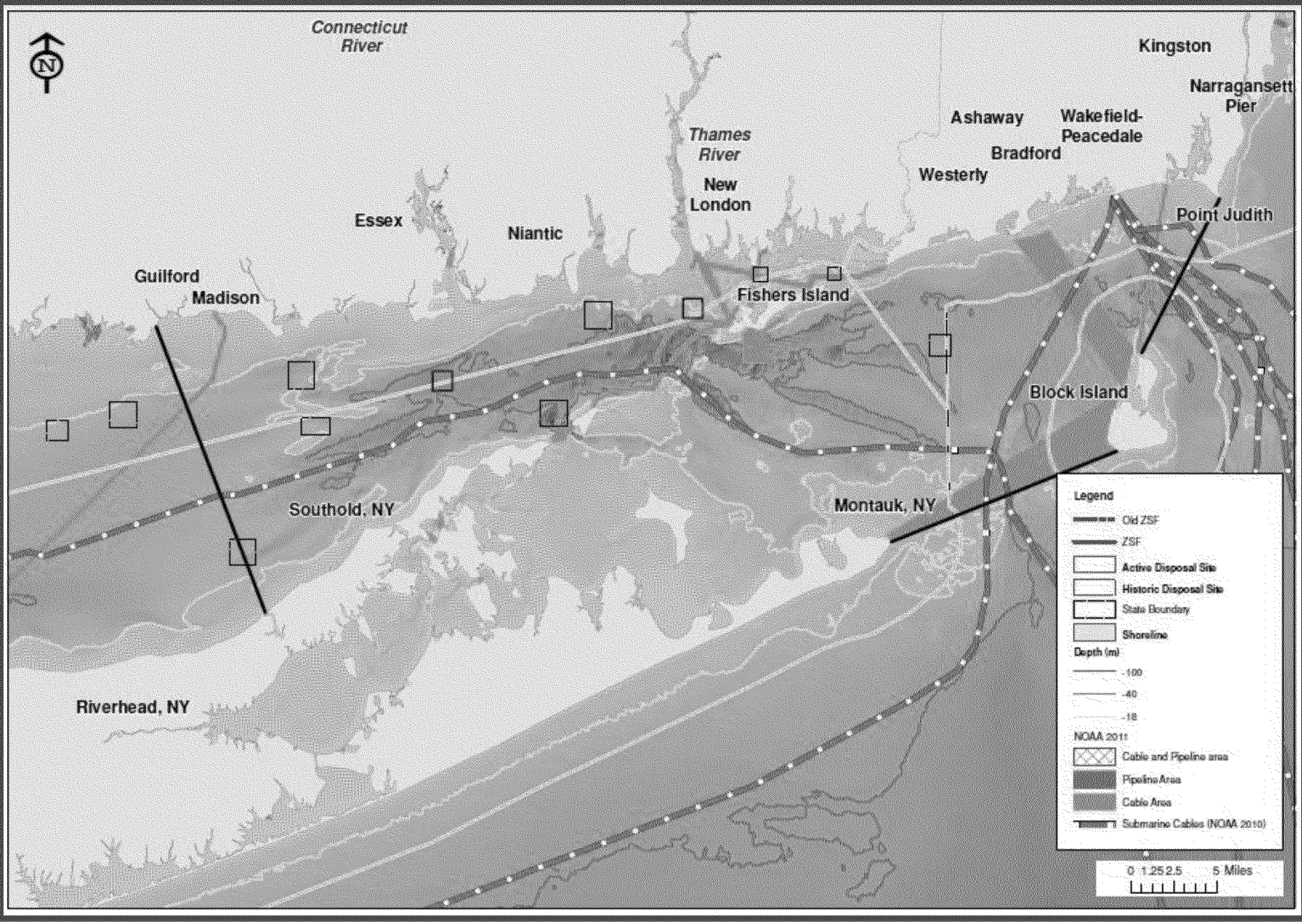

Tier 1: Vessel Traffic Density, Anchoring Areas

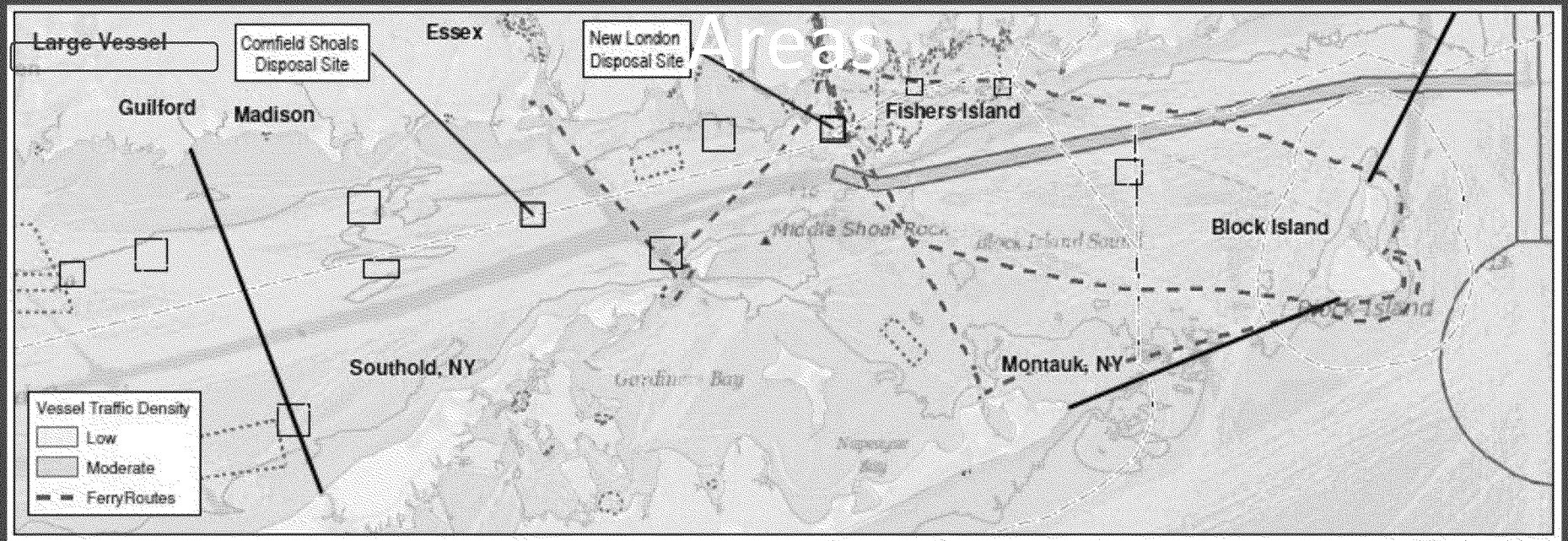

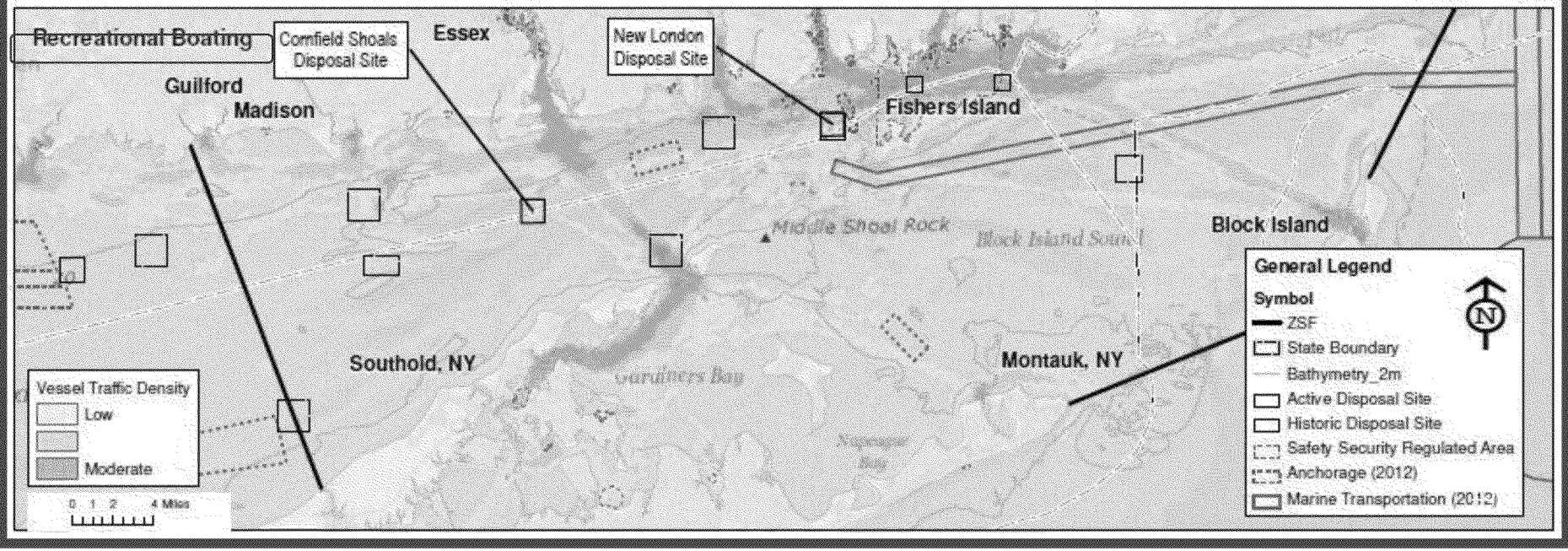

Tier 1: Conservation Areas (More data needed)

(sanctuaries, wildlife refuges, national seashores, parks, artificial reefs, etc.)

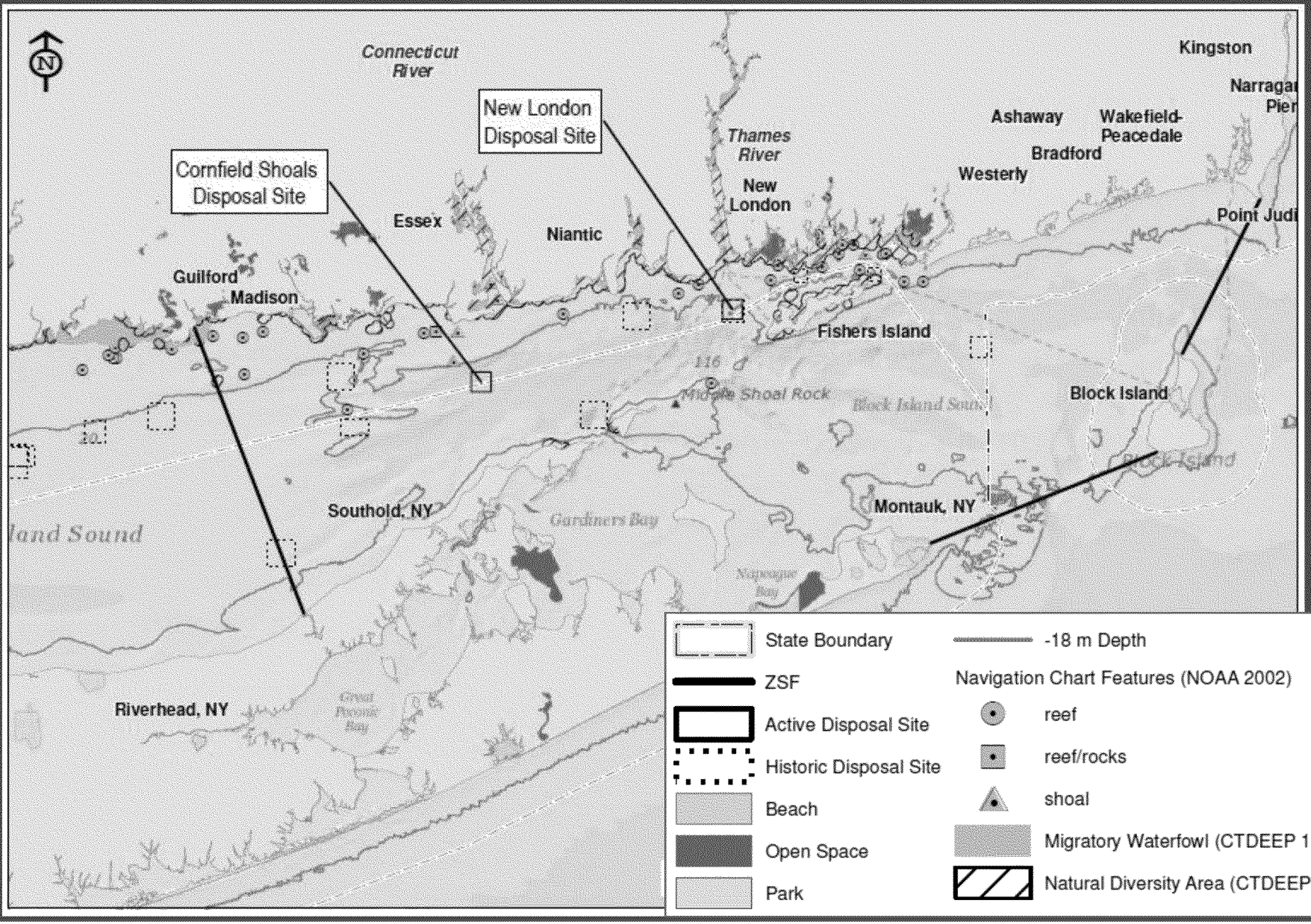

Tier 1: Shellfish Beds (NY+RI Data needed)

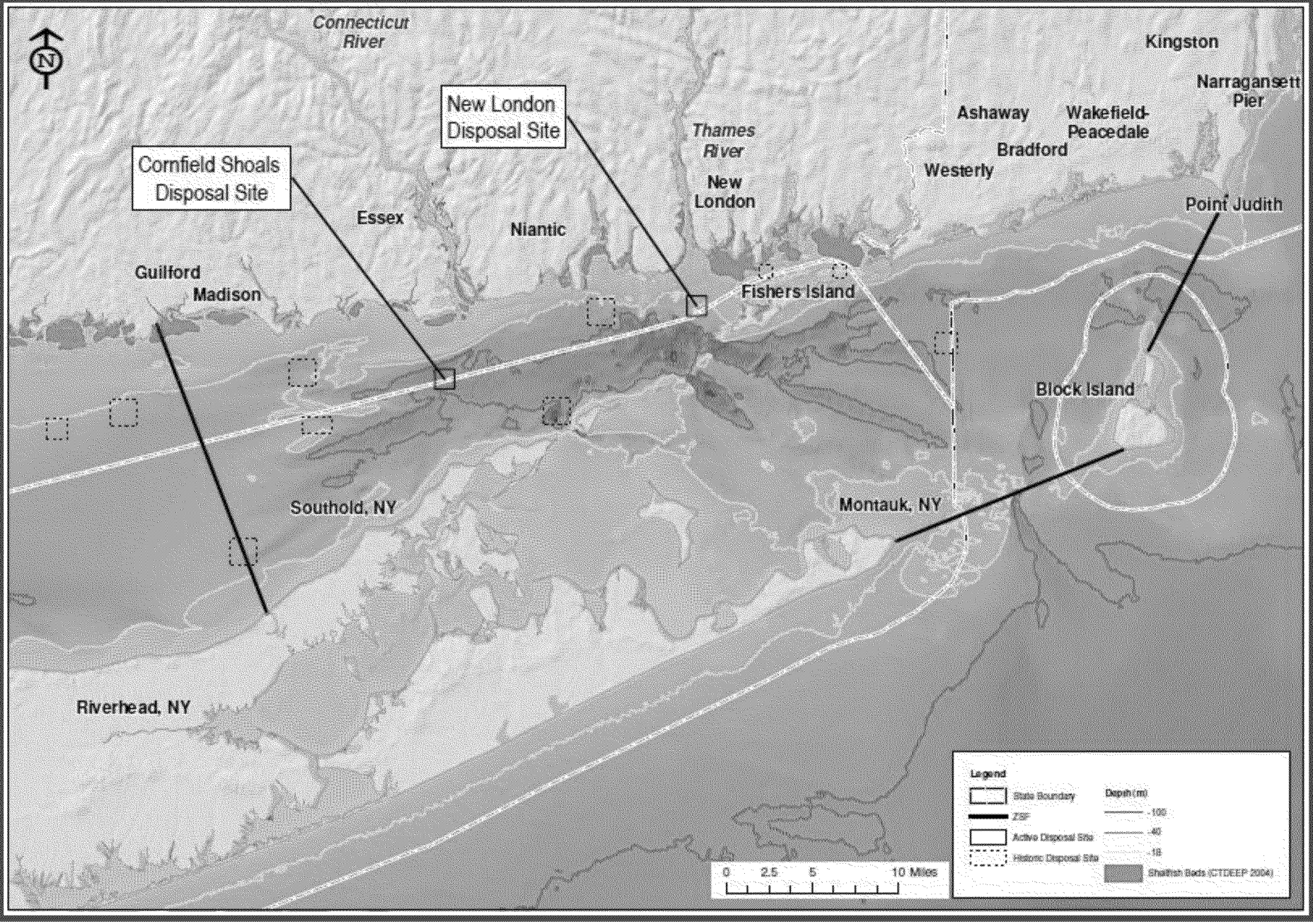

Tier 1: Fishing Areas (additional data needed)

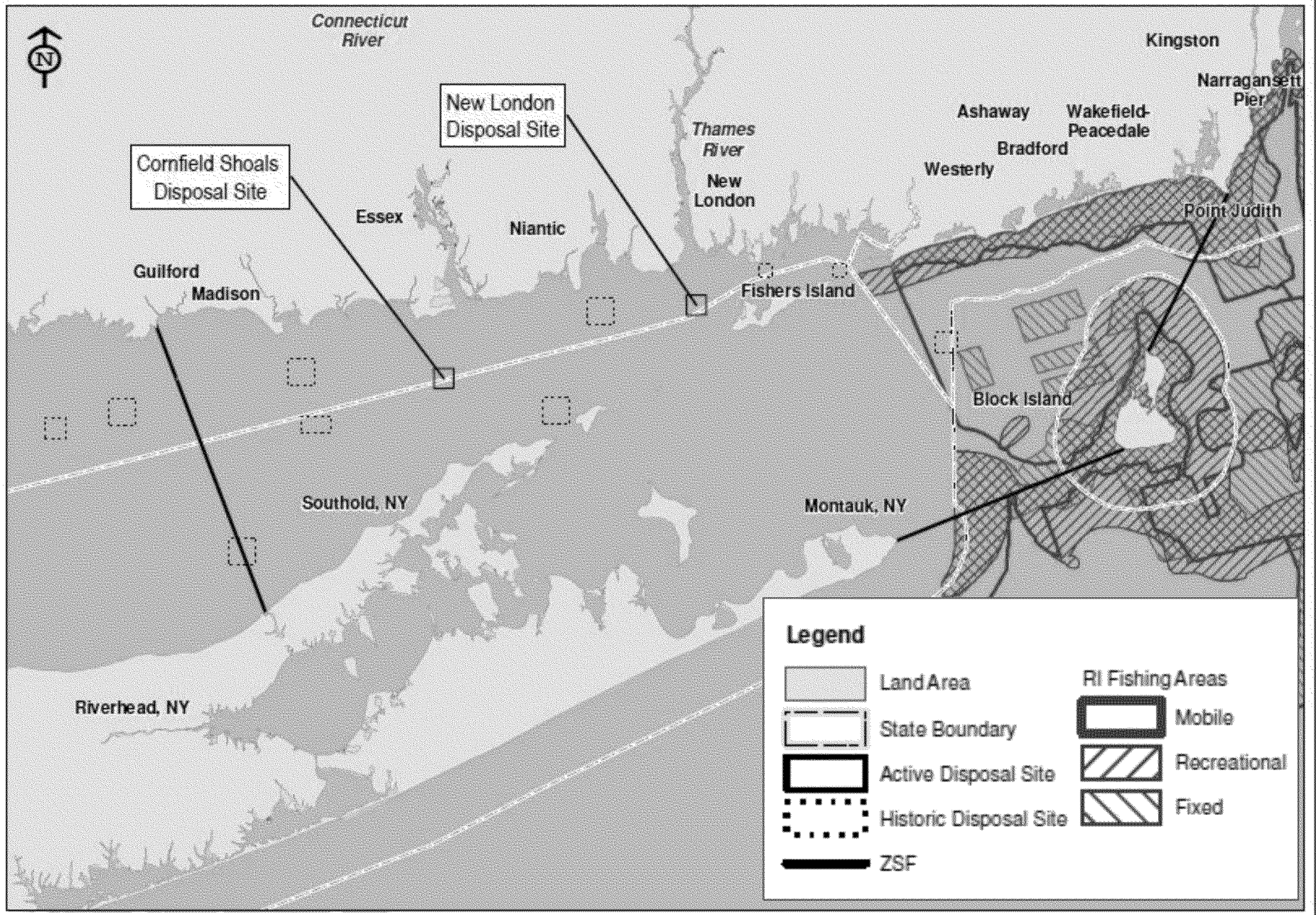

Tier 1 Overlay 1: Base - Bathymetry

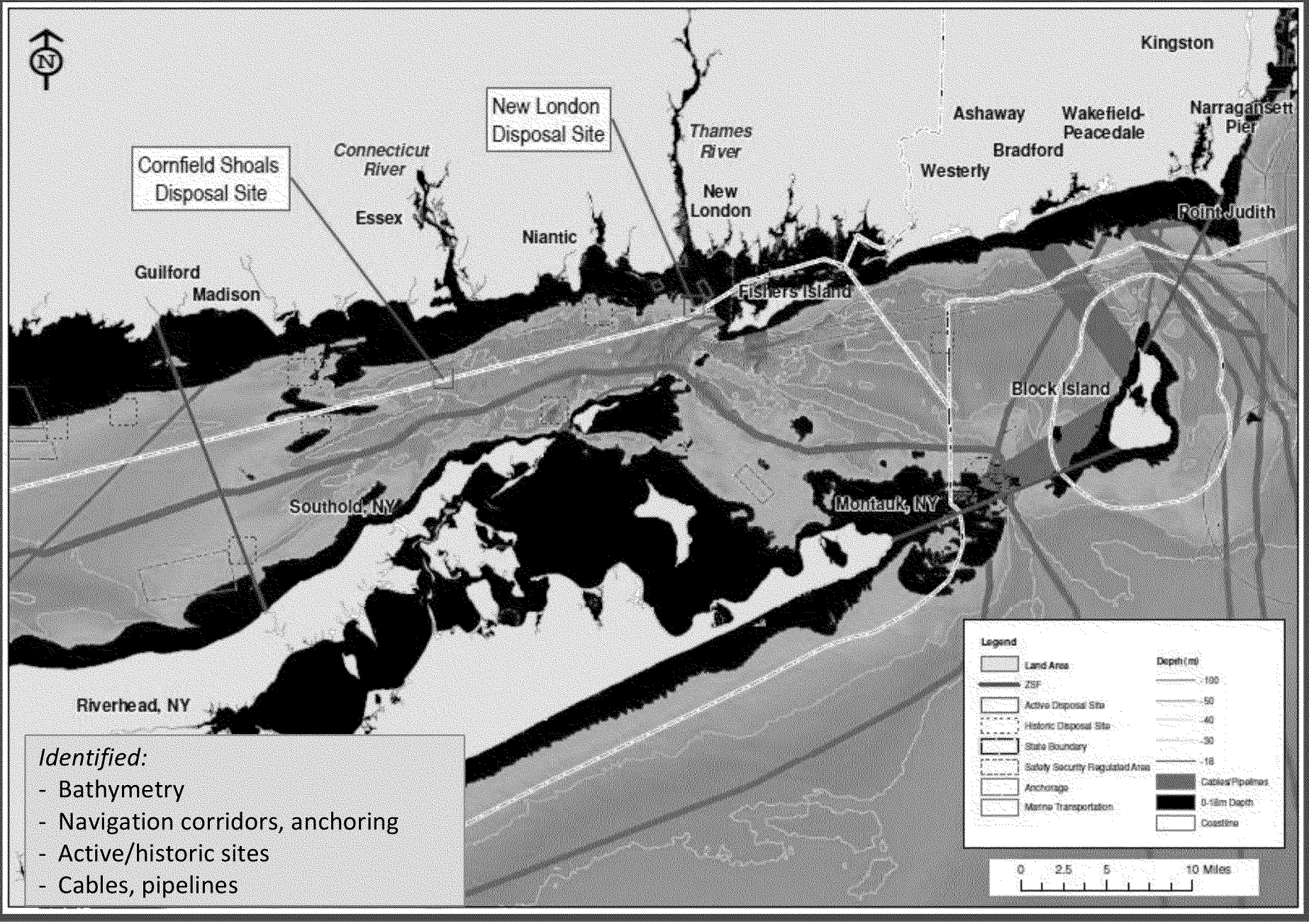

Identified:
- Bathymetry
- Navigation corridors, anchoring
- Active/historic sites
- Cables, pipelines

Tier 1 Overlay 2: Base - Sediment Texture

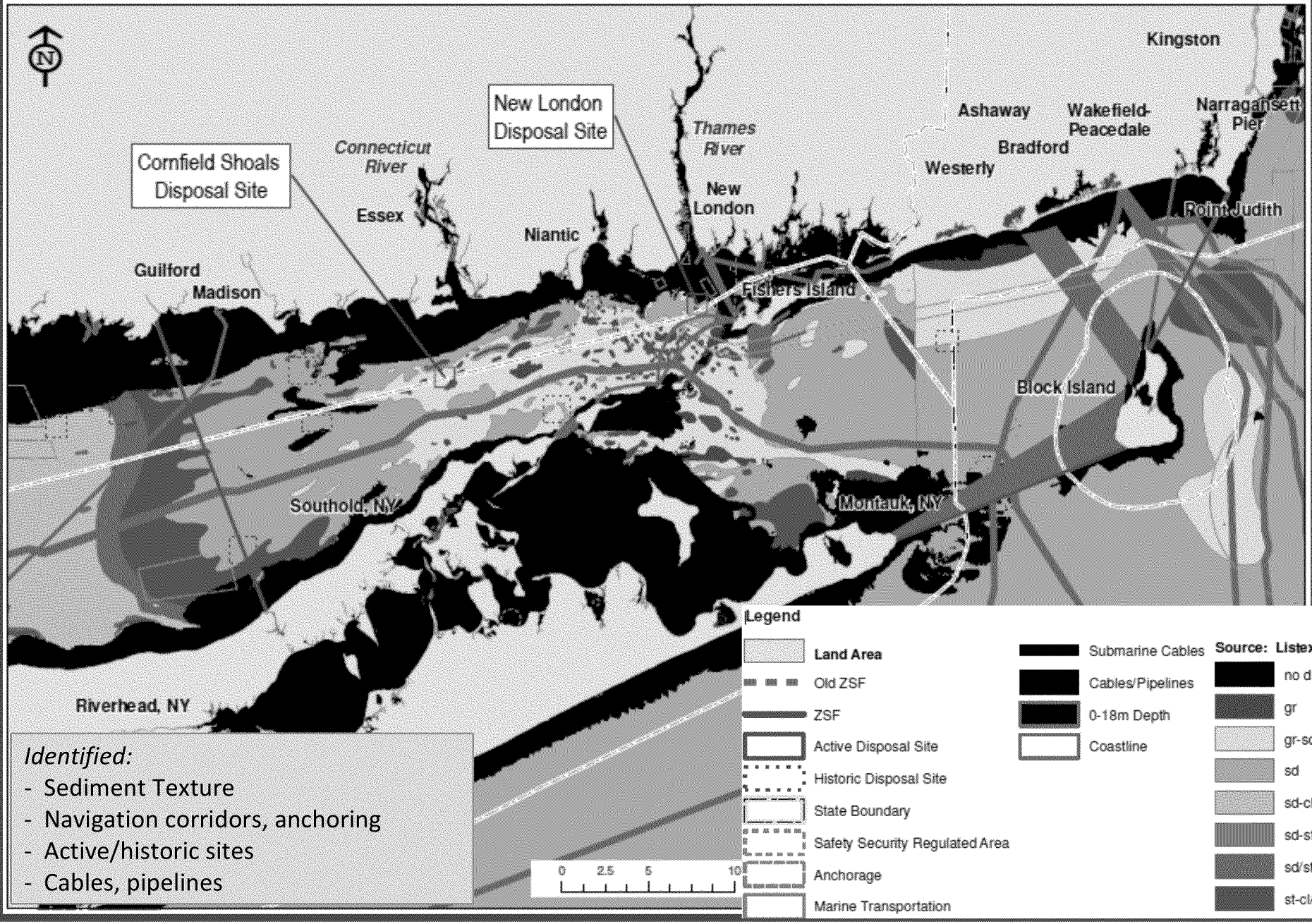

Identified:
- Sediment Texture
- Navigation corridors, anchoring
- Active/historic sites
- Cables, pipelines

Tier 2: Key Screening Criteria

- Biological Resources
  - Eelgrass Beds
  - Shellfish Zoning
  - Essential Fish Habitat
- Active/Historic Disposal Site vs. New Sites
- Historic and Cultural Resources
- Recreation
  - Recreational Navigation
  - Proximity to Beaches

ED_001437D_00000641-00021

Tier 2: Eelgrass Beds

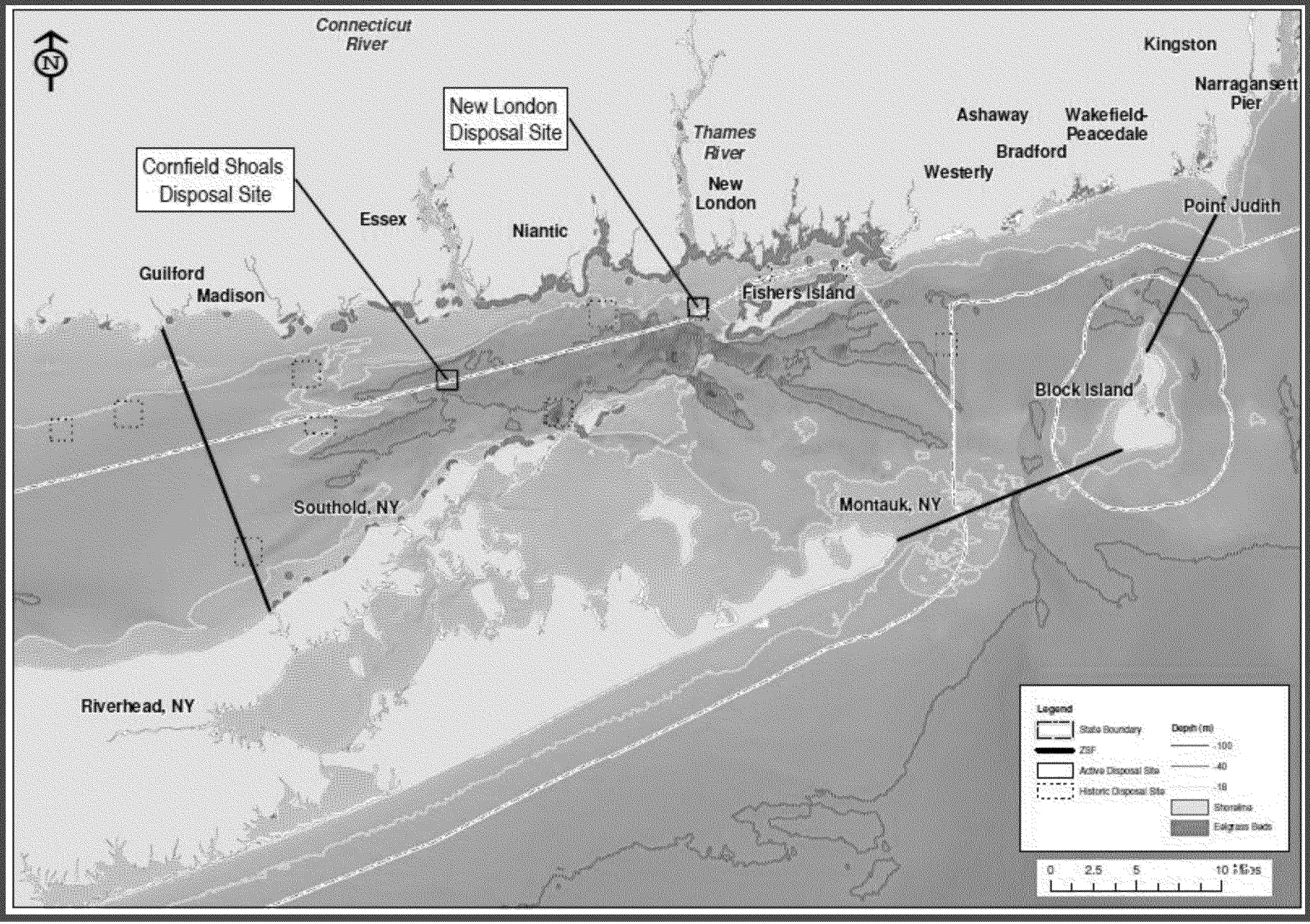

Tier 2: Approved/ Prohibited Shellfish Areas

(additional NY data needed)

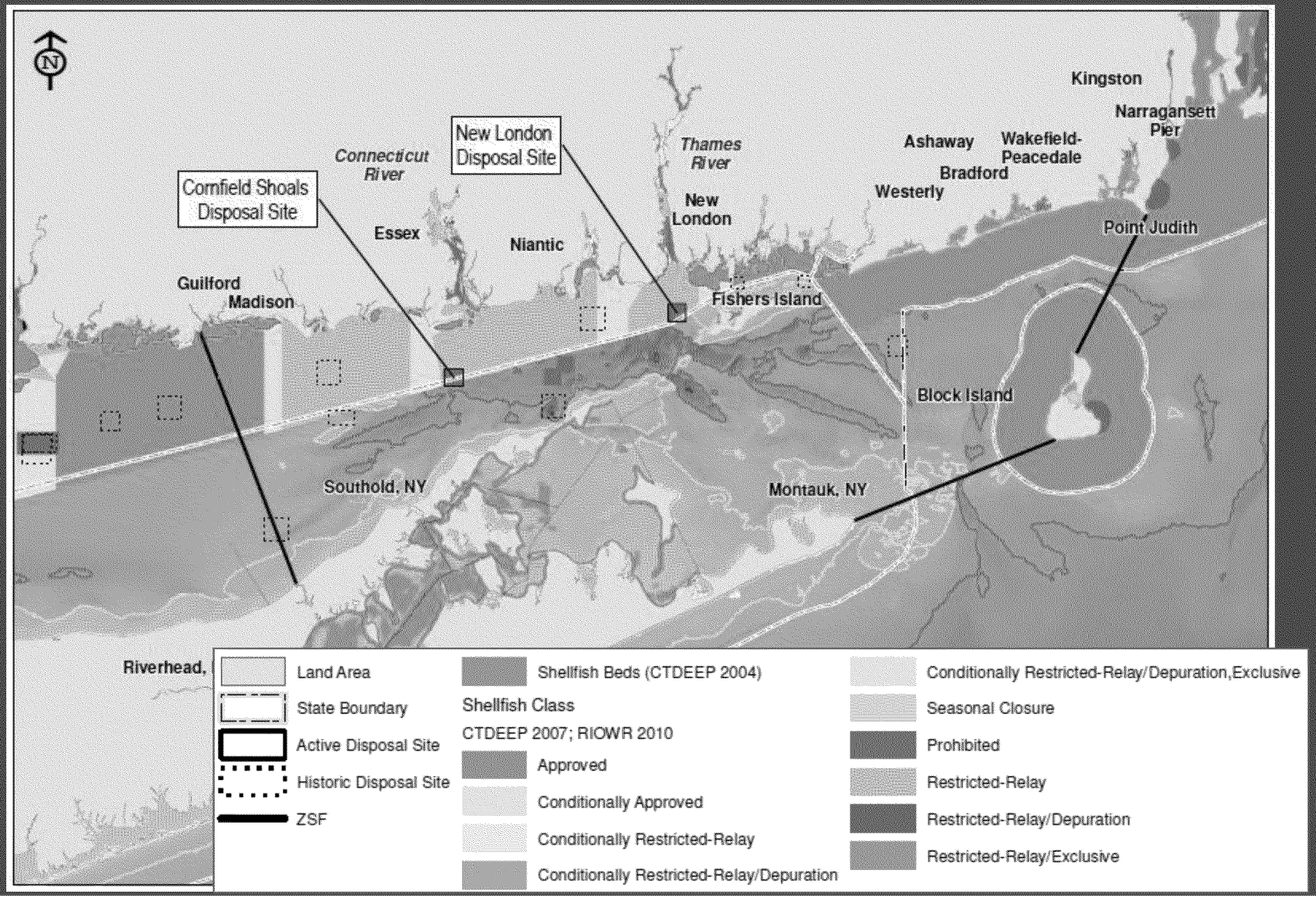

Historic and Active Disposal Sites

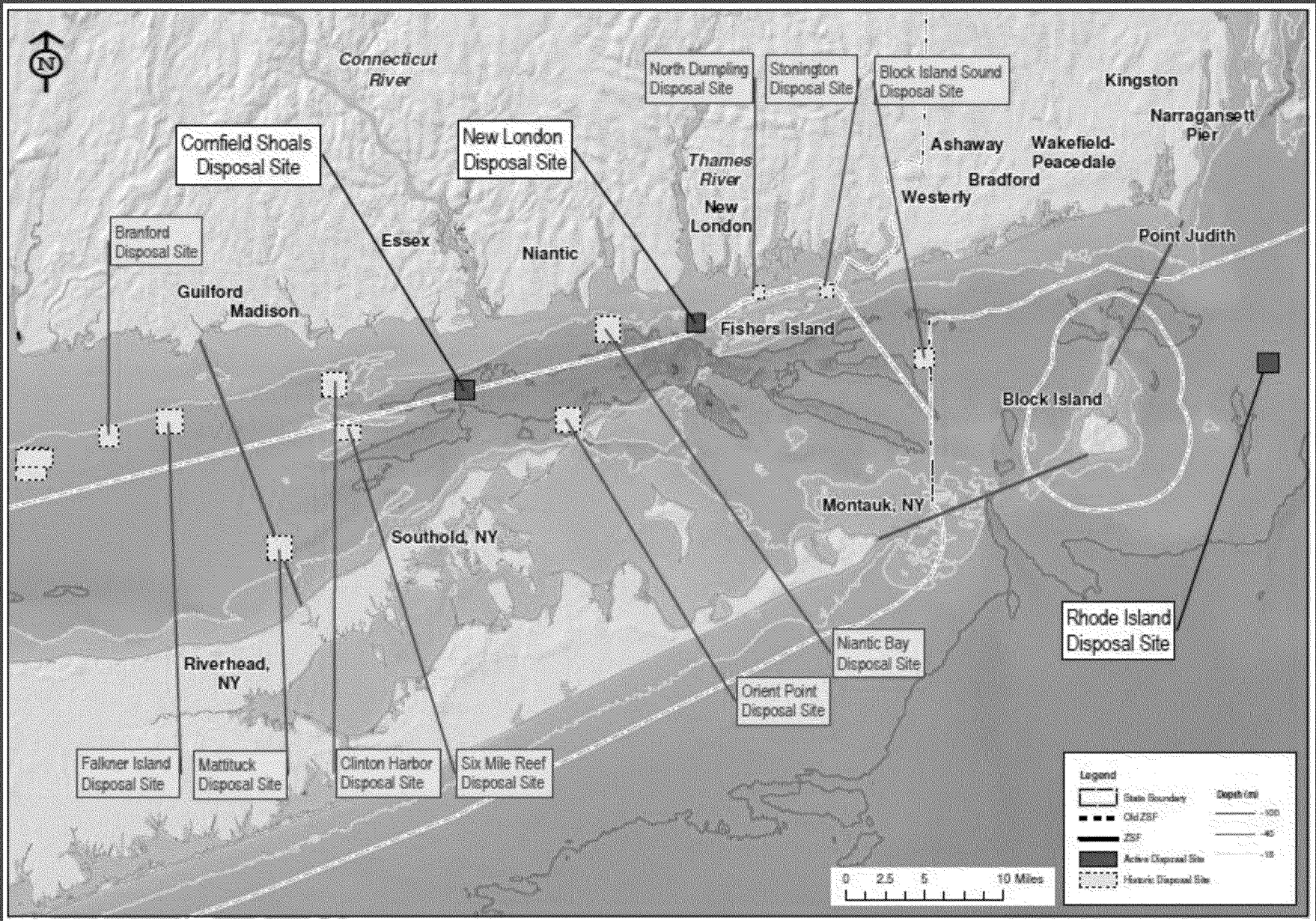

Tier 2: Archaeological and Cultural Resources

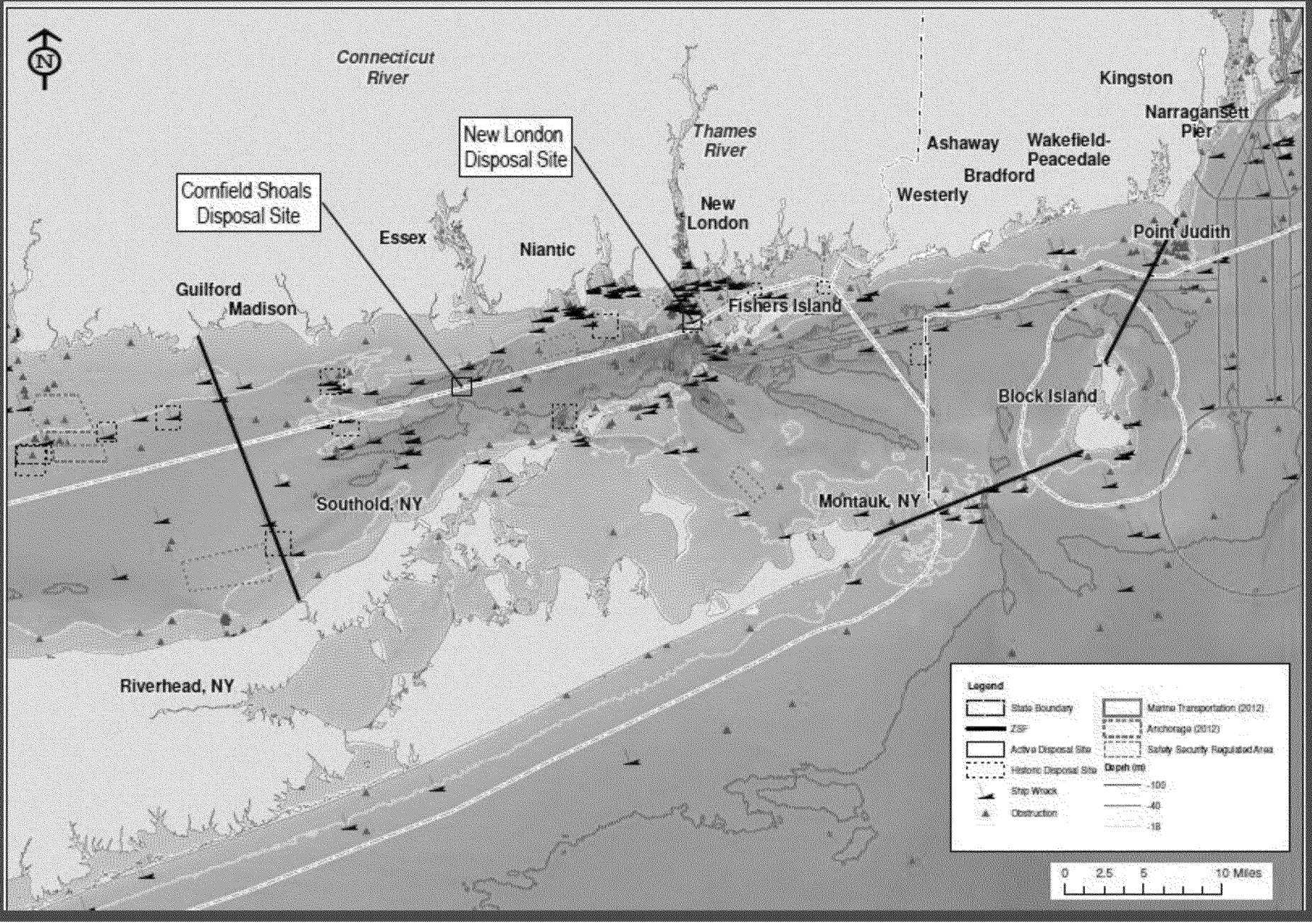

Tier 2: Recreational Areas and Navigation

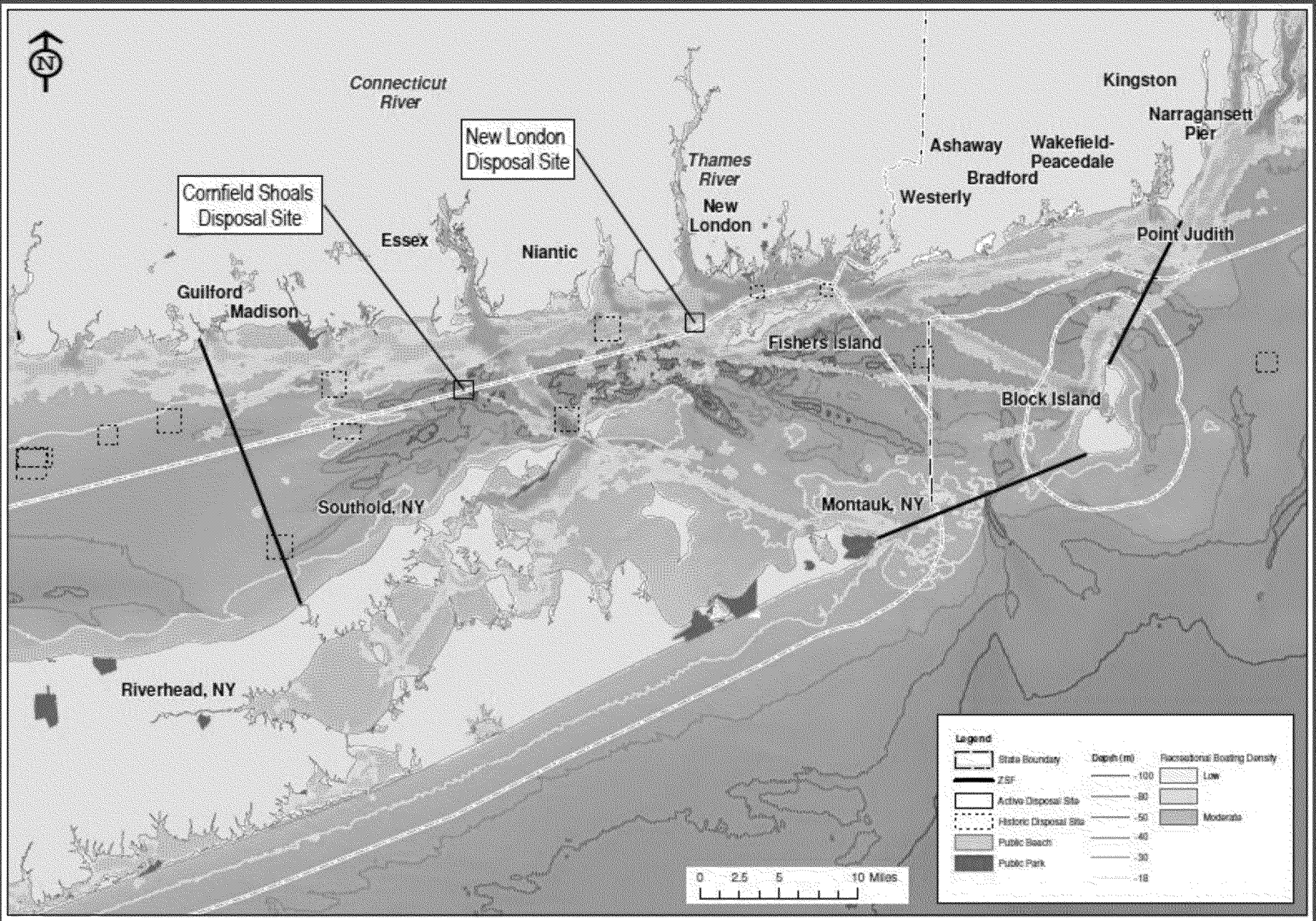

Tier 2 Overlay 1: Base - Bathymetry

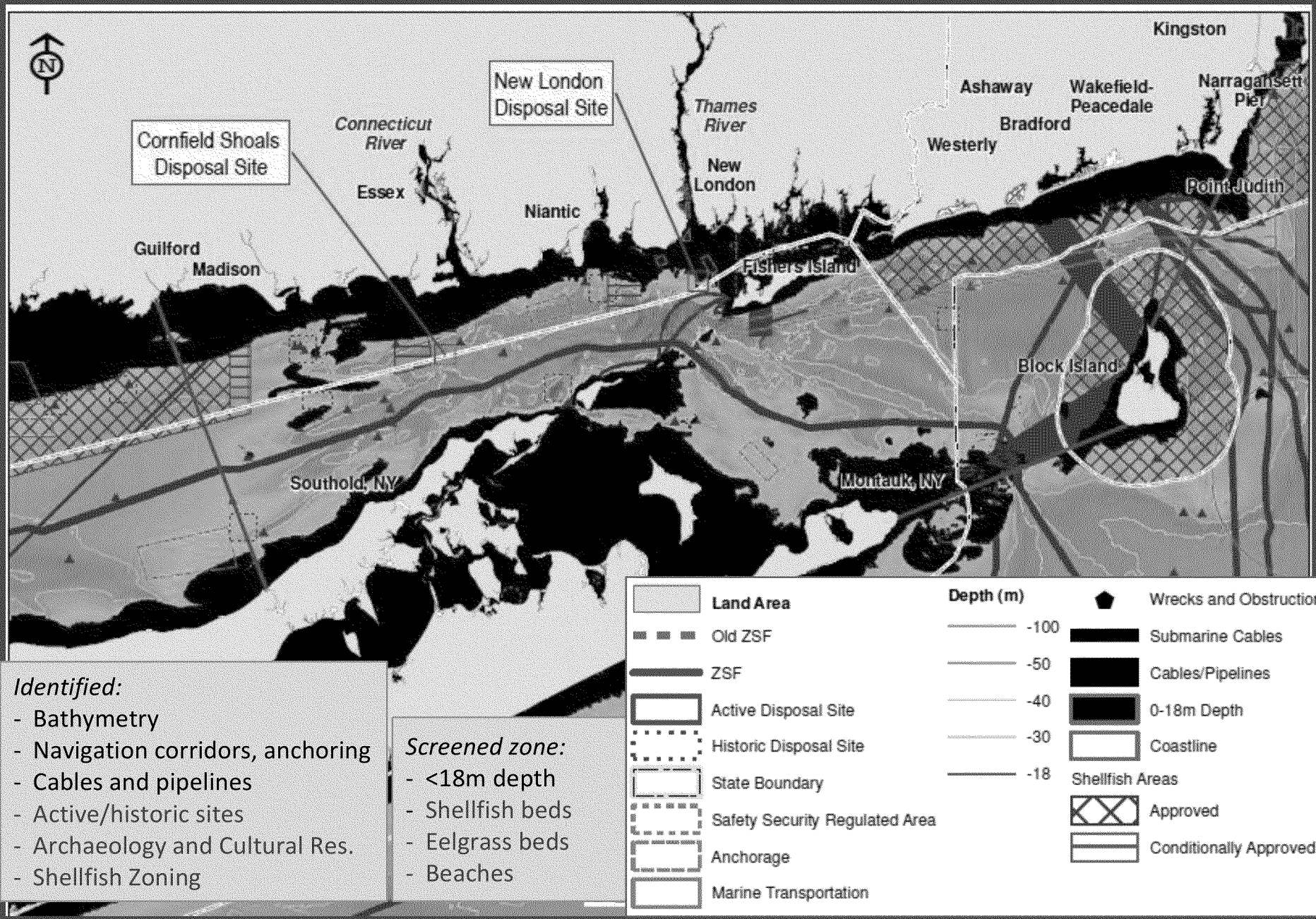

Identified:
- Bathymetry
- Navigation corridors, anchoring
- Cables and pipelines
- Active/historic sites
- Archaeology and Cultural Res.
- Shellfish Zoning

Screened zone:
- <18m depth
- Shellfish beds
- Eelgrass beds
- Beaches

Tier 2 Overlay 2: Base - Sediment Texture

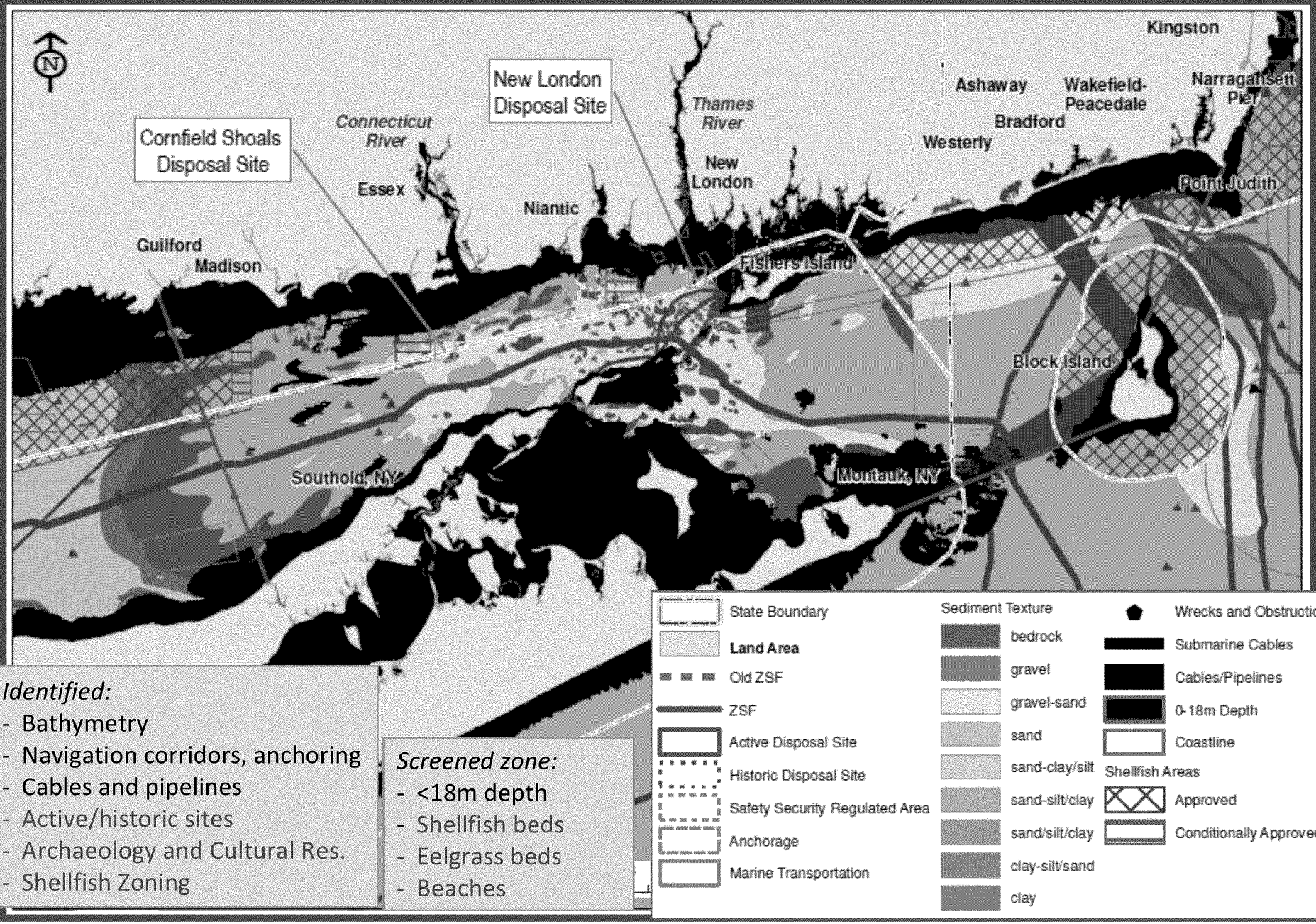

Identified:
- Bathymetry
- Navigation corridors, anchoring
- Cables and pipelines
- Active/historic sites
- Archaeology and Cultural Res.
- Shellfish Zoning

Screened zone:
- <18m depth
- Shellfish beds
- Eelgrass beds
- Beaches

Alternative Energy – Wind

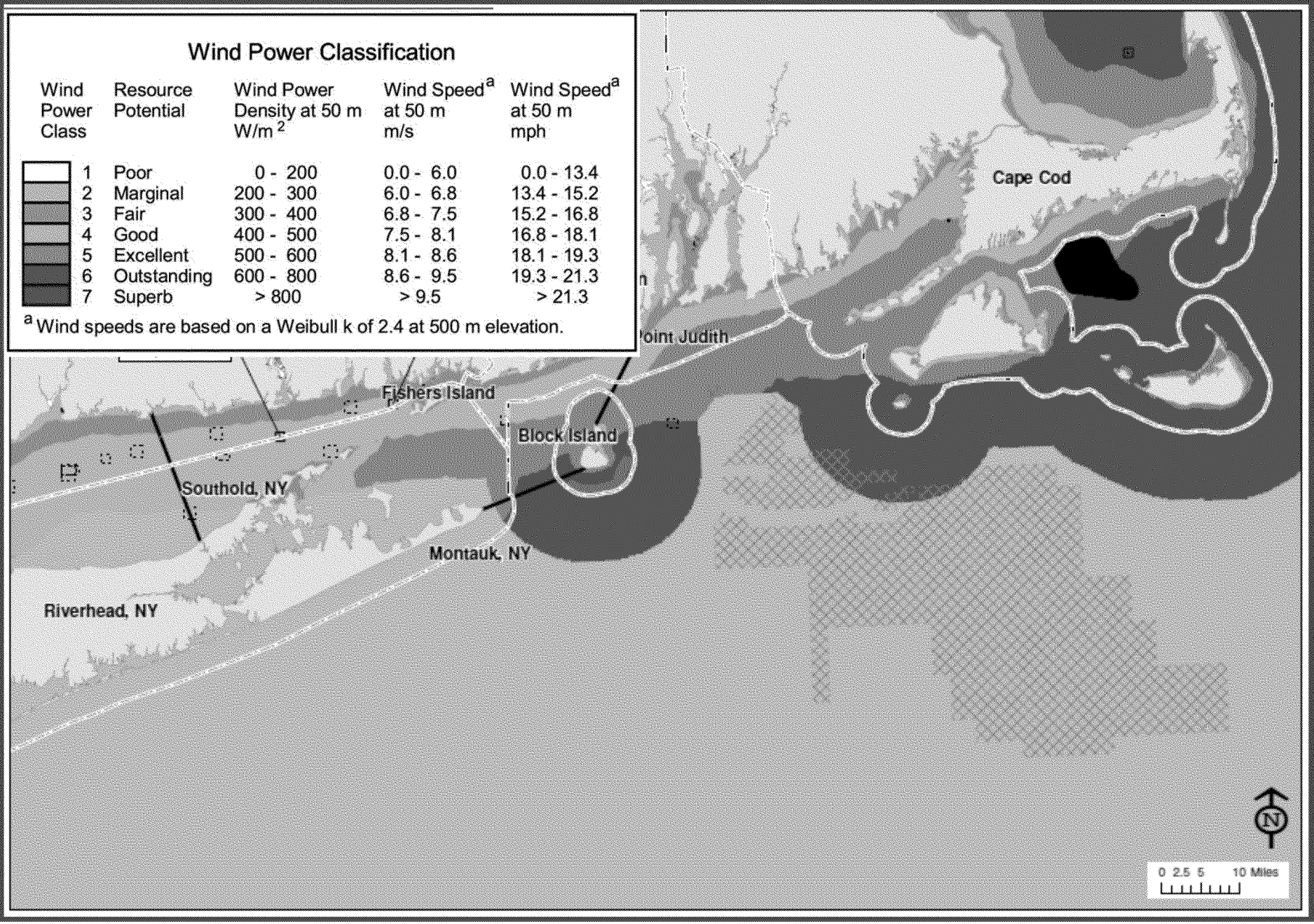

Alternative Energy – Wave

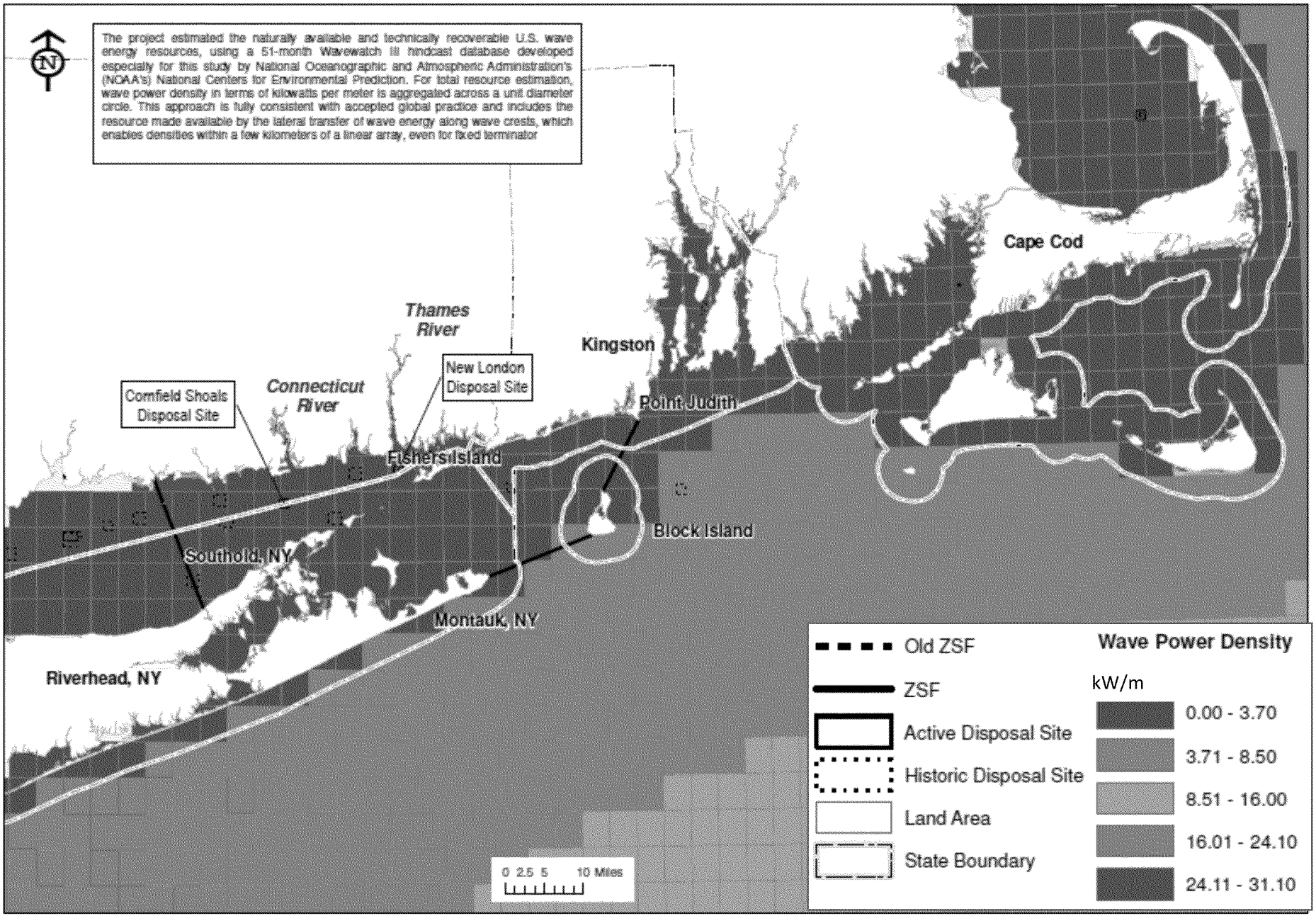

Alternative Energy – Tidal

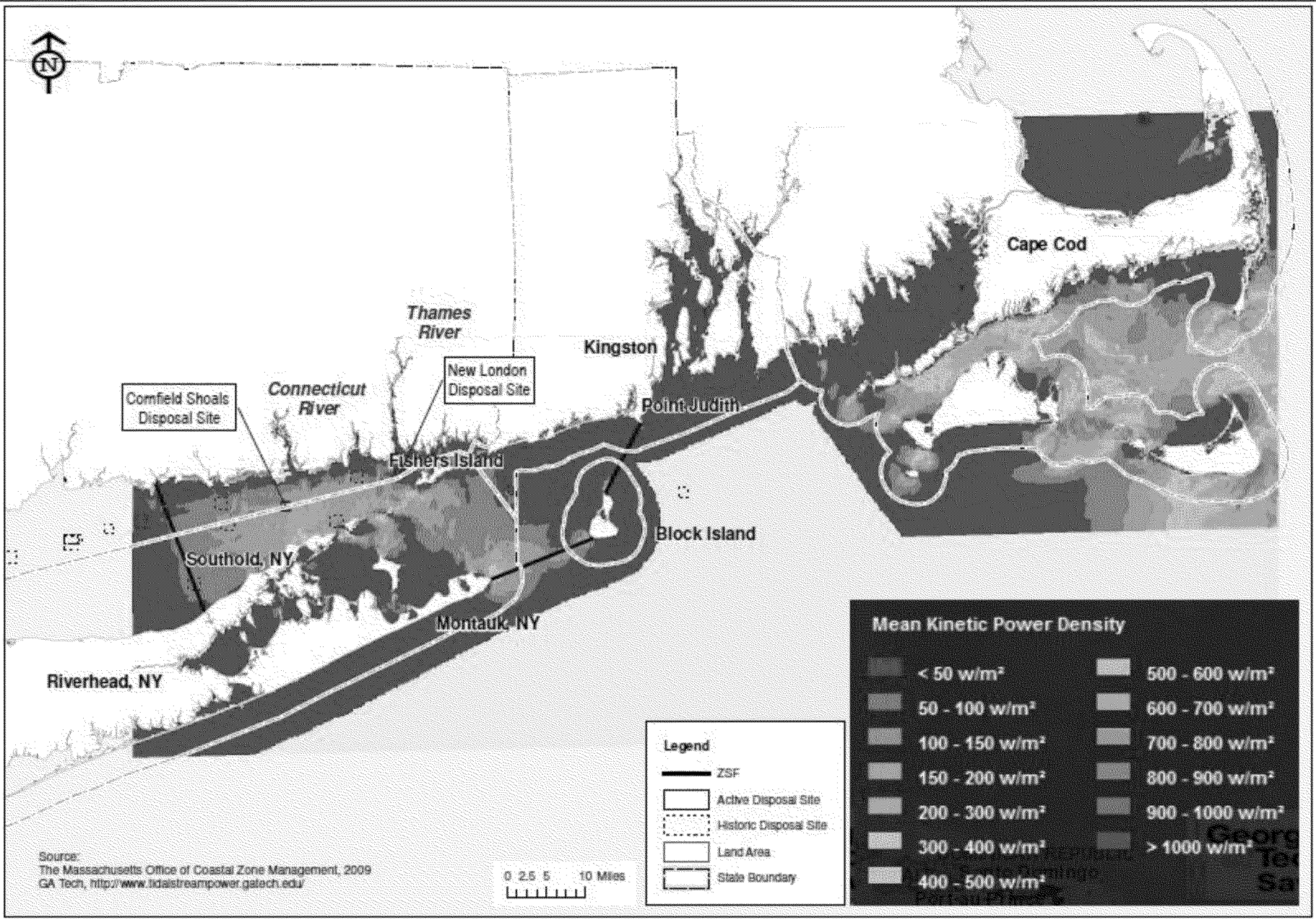

Continental Shelf and Areas within 25 nm of Dredging Centers

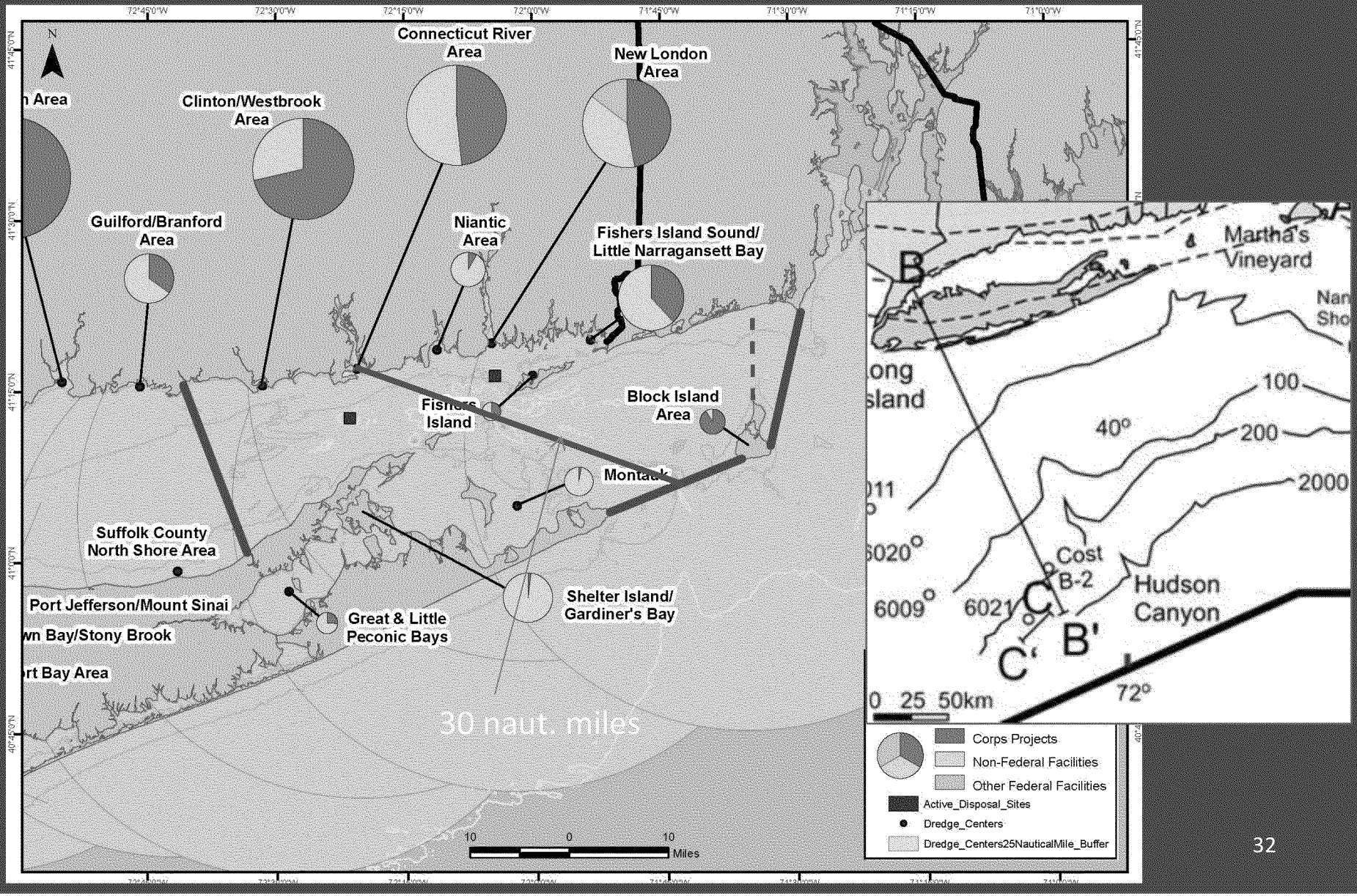

Alternative Site Discussion

- Site characteristics
- Valuable marine habitats
  - Gravel and hardbottom areas were identified previously as important to maintain
- Conservation Areas
- Economy, Safety, and Environment
- Active/historic vs new disposal areas

ED_001437D_00000641-00033

Alternative Site Discussion: Eastern Long Island Sound

1. Cornfield Shoals DS (*active)*
2. Six Mile Reef DS
3. Clinton Harbor DS
4. Orient Point DS
5. Niantic Bay DS
6. New London DS *(active)*

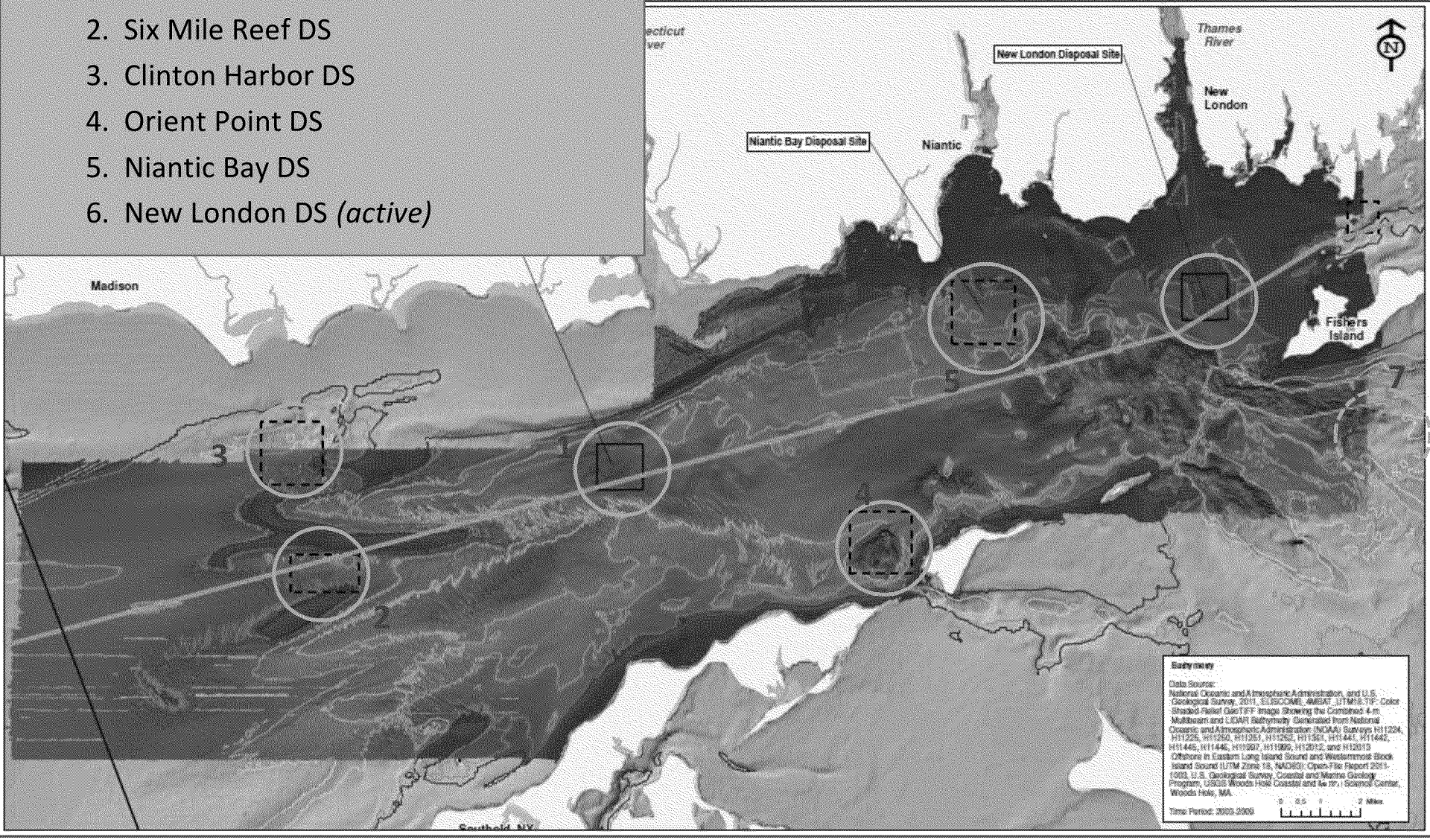

Alternative Site Discussion: Block Island Sound

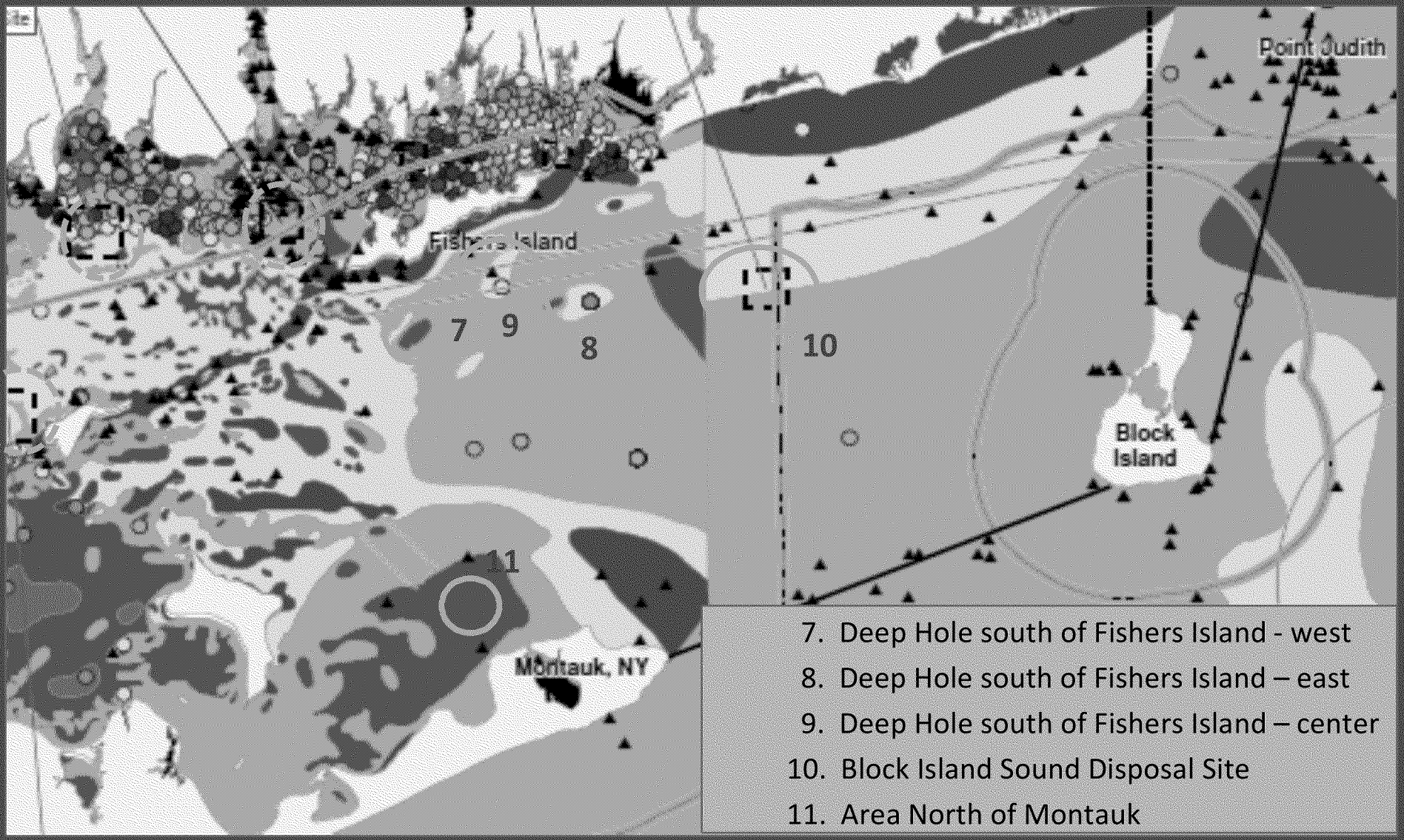

7. Deep Hole south of Fishers Island - west
8. Deep Hole south of Fishers Island – east
9. Deep Hole south of Fishers Island – center
10. Block Island Sound Disposal Site
11. Area North of Montauk

Alternative Site Discussion: Eastern Long Island Sound *(cont.)*

1. **Cornfield Shoals DS (*active*)**
2. Six Mile Reef DS
3. Clinton Harbor DS
4. Orient Point DS
5. Niantic Bay DS
6. New London DS *(active)*

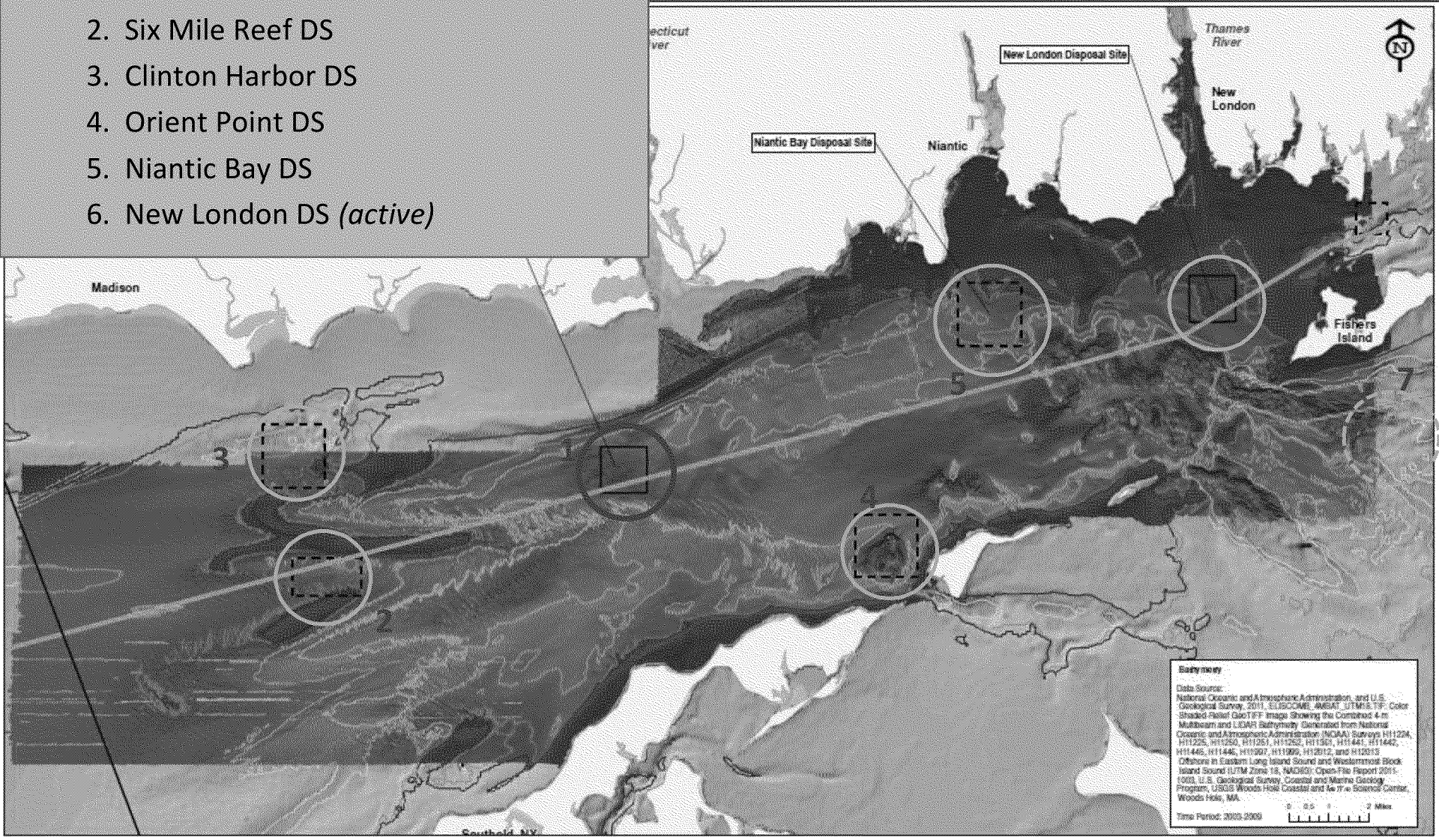

1. Cornfield Shoals Disposal Site

+ Deep area (150 ft)
+ Long Sand Shoal to north
+ Near dredging centers
+ Active site

o Zoned for restricted shellfishing (CT)
- Gravelly sand
o Transport direction WSW-ENE

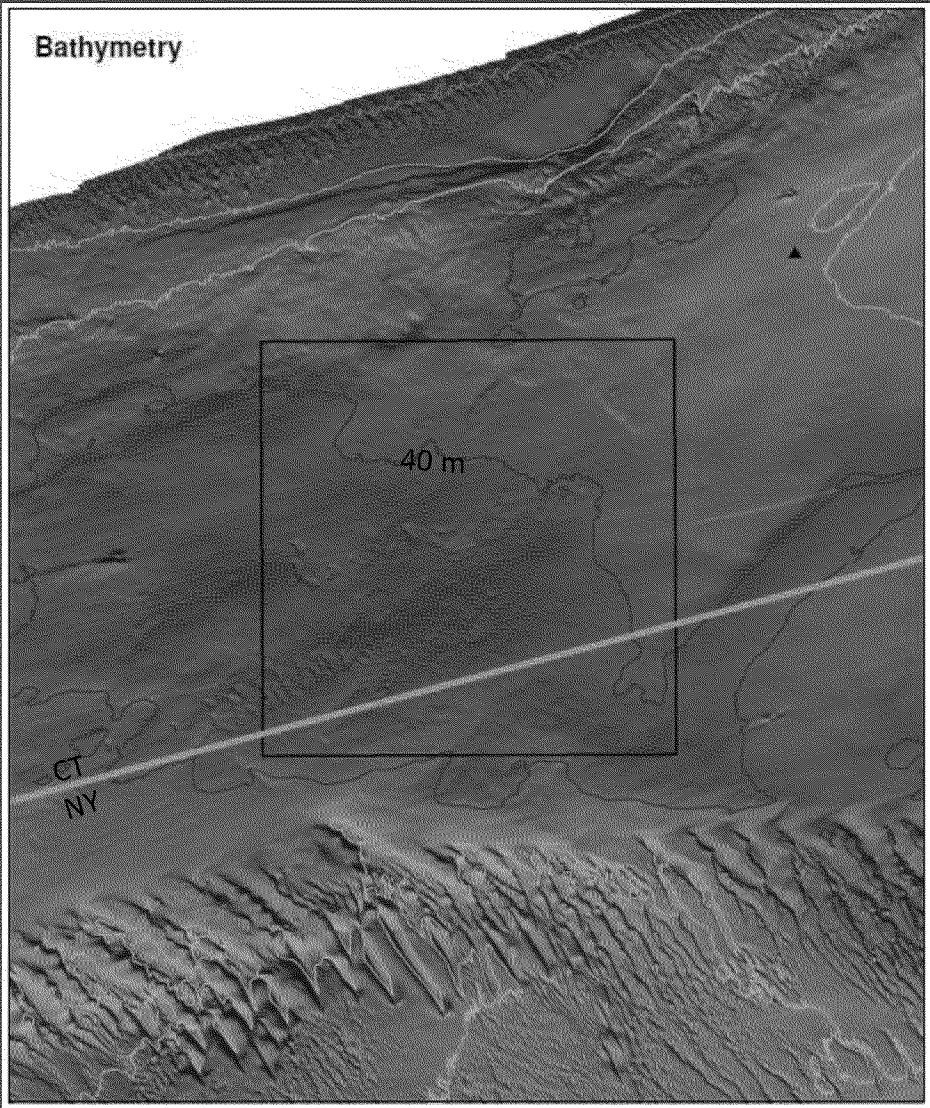

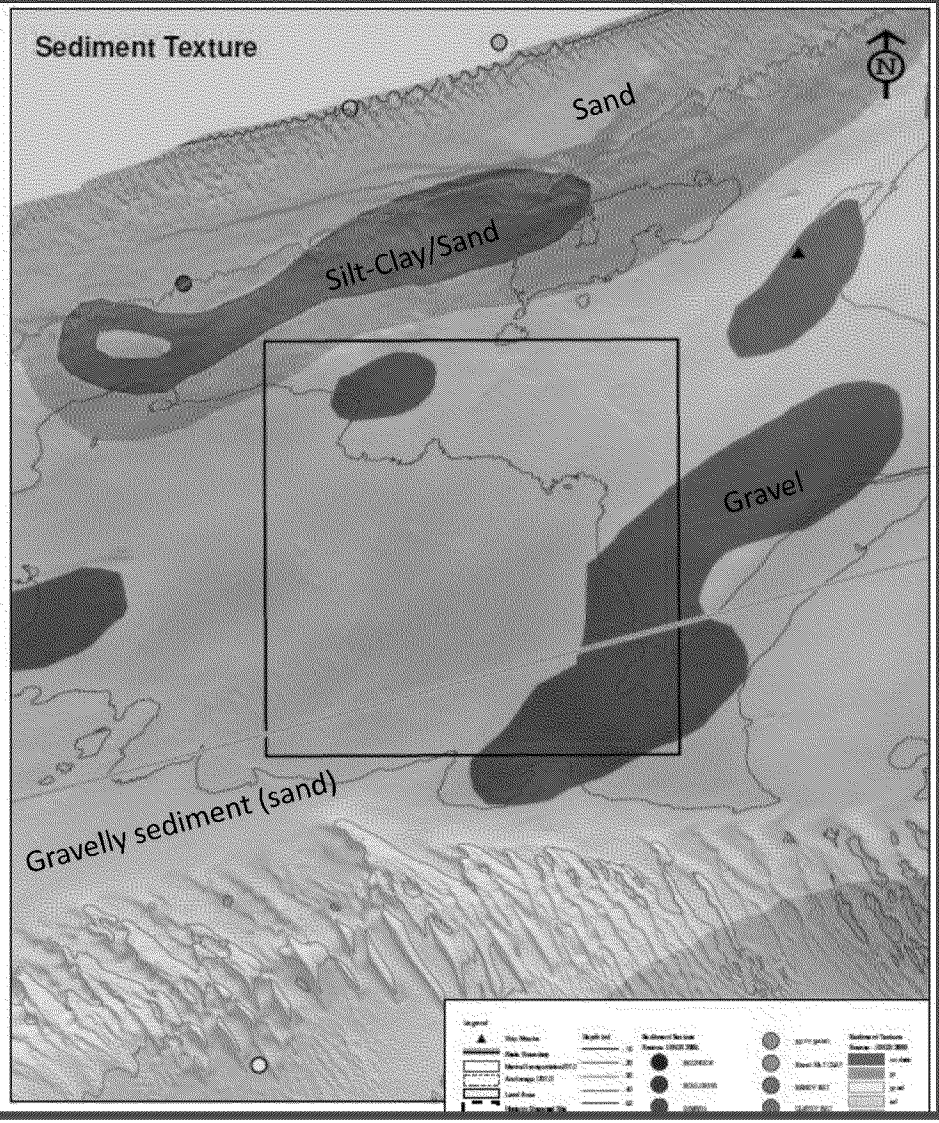

Alternative Site Discussion: Eastern Long Island Sound *(cont.)*

1. Cornfield Shoals DS (*active)*
2. **Six Mile Reef DS**
3. Clinton Harbor DS
4. Orient Point DS
5. Niantic Bay DS
6. New London DS *(active)*

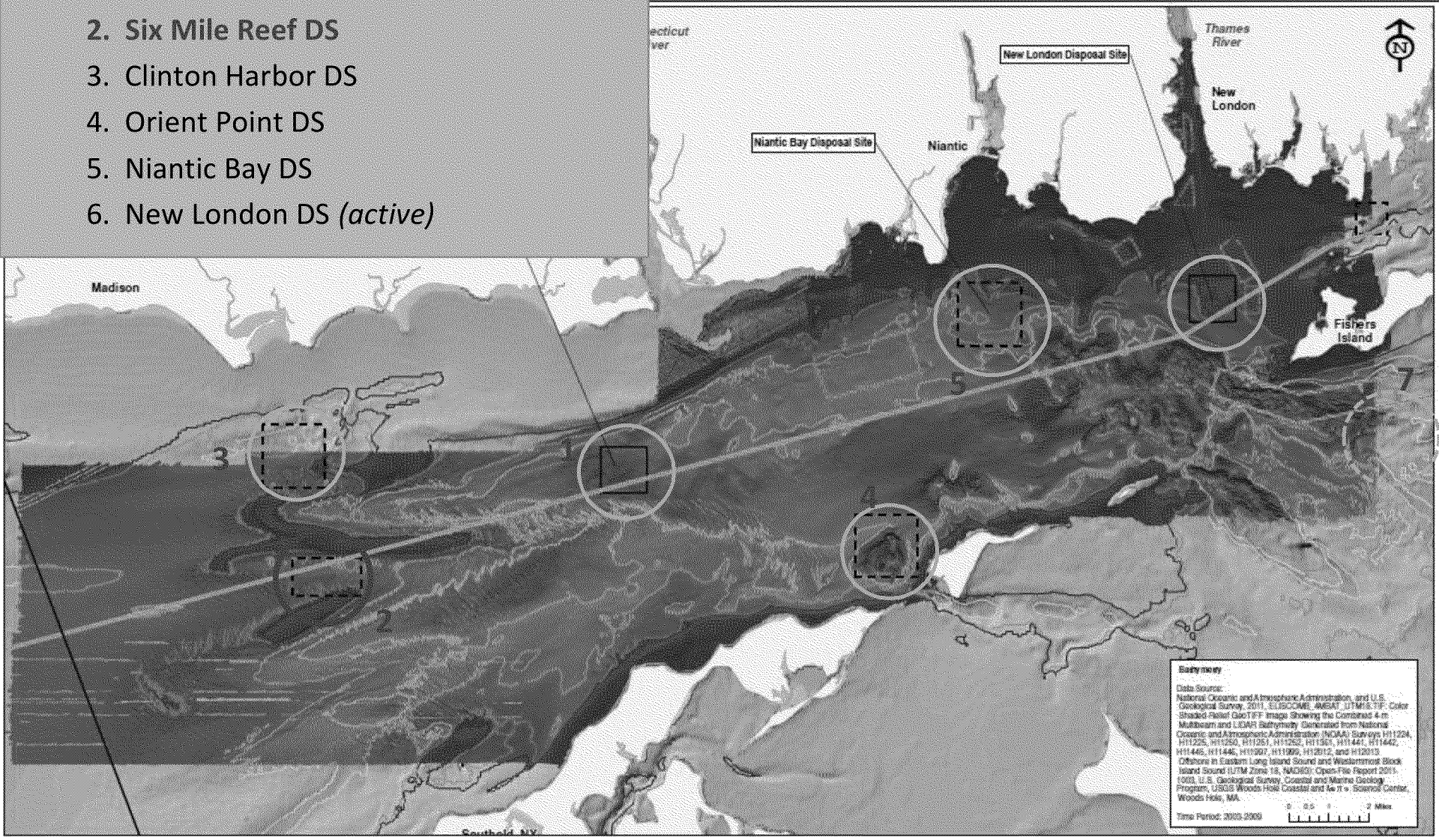

2. Six Mile Reef Disposal Site

- o Shallow (62-110 ft; 19-35 m)
- \- Sand waves
- \+ Near dredging centers (Clinton: 6 nm)

- o Historic site
- o 3.5 mi east of approved shellfishing zone (CT)
- \- Currents move in W-E direction



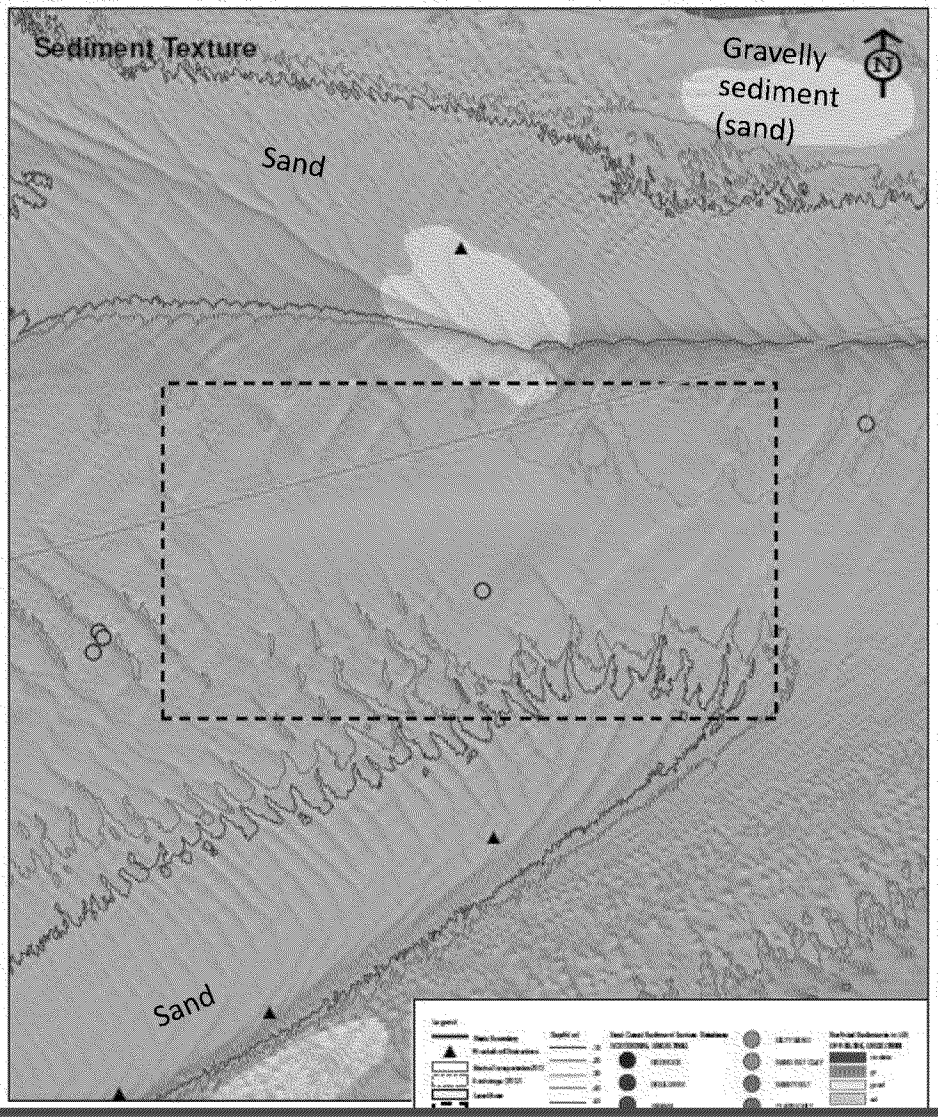

Six Mile Reef

(Close-up)



http://pubs.usgs.gov/of/2011/1003/html/figures.html

Alternative Site Discussion: Eastern Long Island Sound *(cont.)*

1. Cornfield Shoals DS (*active)*
2. Six Mile Reef DS
3. **Clinton Harbor DS**
4. Orient Point DS
5. Niantic Bay DS
6. New London DS *(active)*

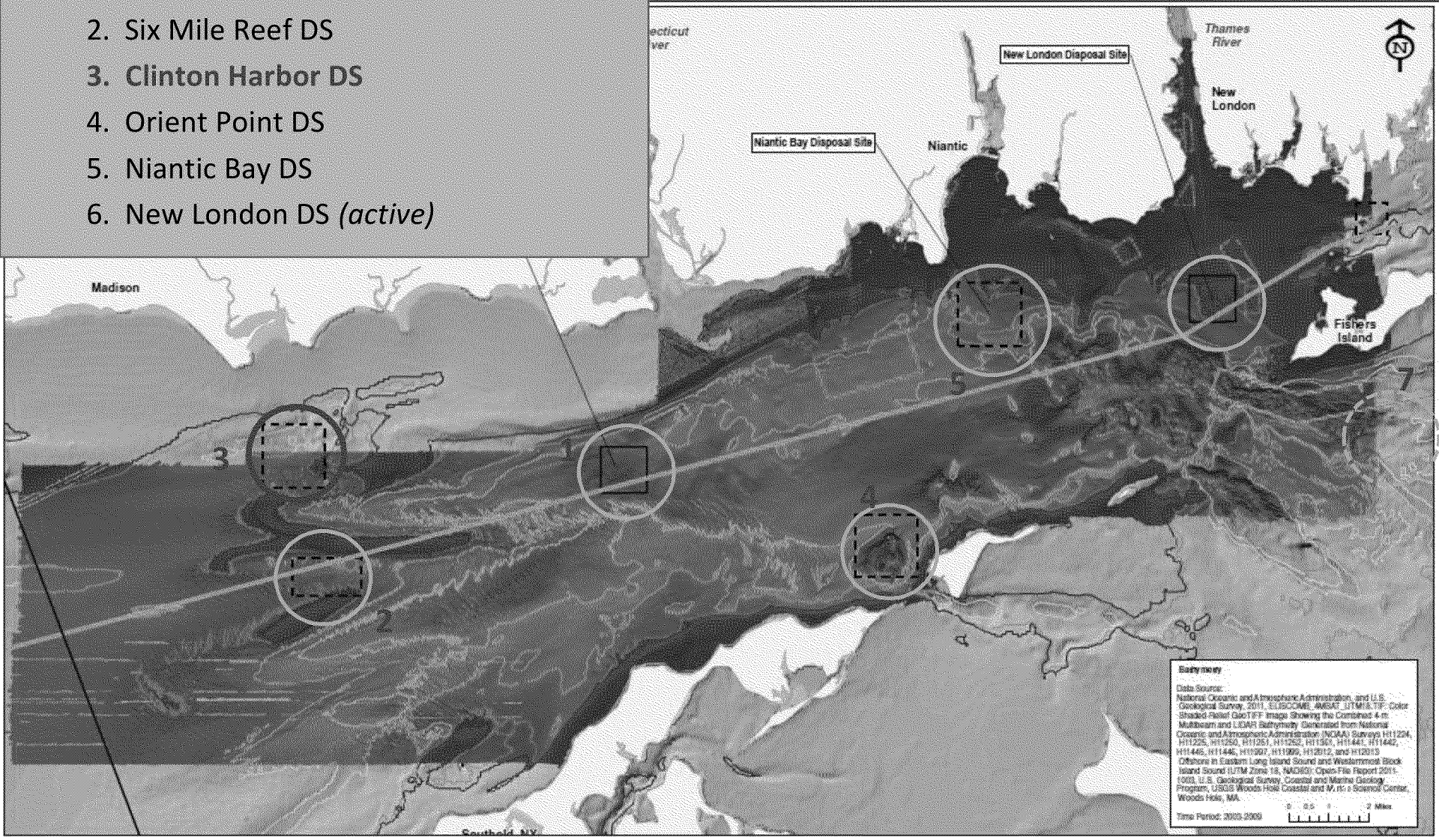

3. Clinton Harbor Disposal Site

- o Shallow depth: (up to 110 ft; 35 m)
- \- Sand
- \+ Near dredging centers (Clinton: 3 nm)
- o Historic site

- \- Close to shore (1.5 nm)
- o 3 mi east of approved shellfishing zone (CT)
- ? Biological resources (gravel and rocky areas in NE)
- ? Archaeological resources (4 wrecks)

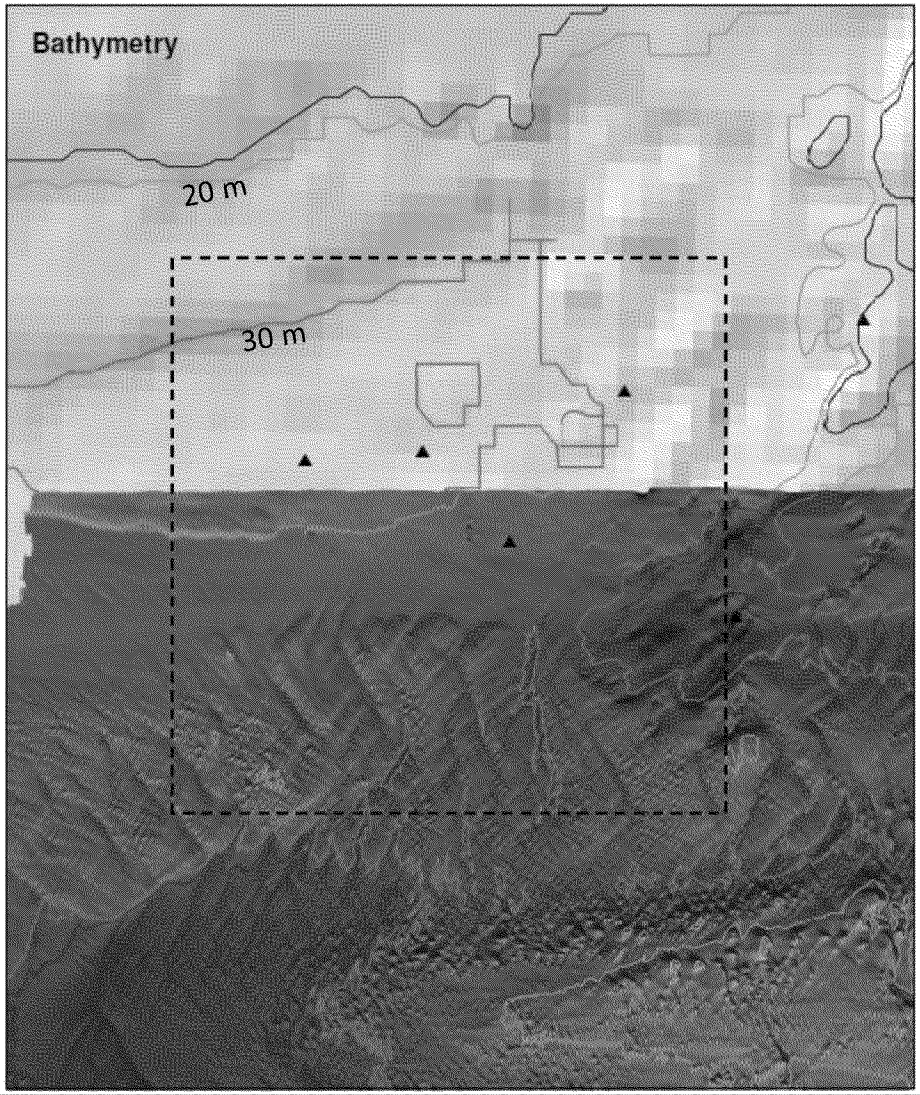

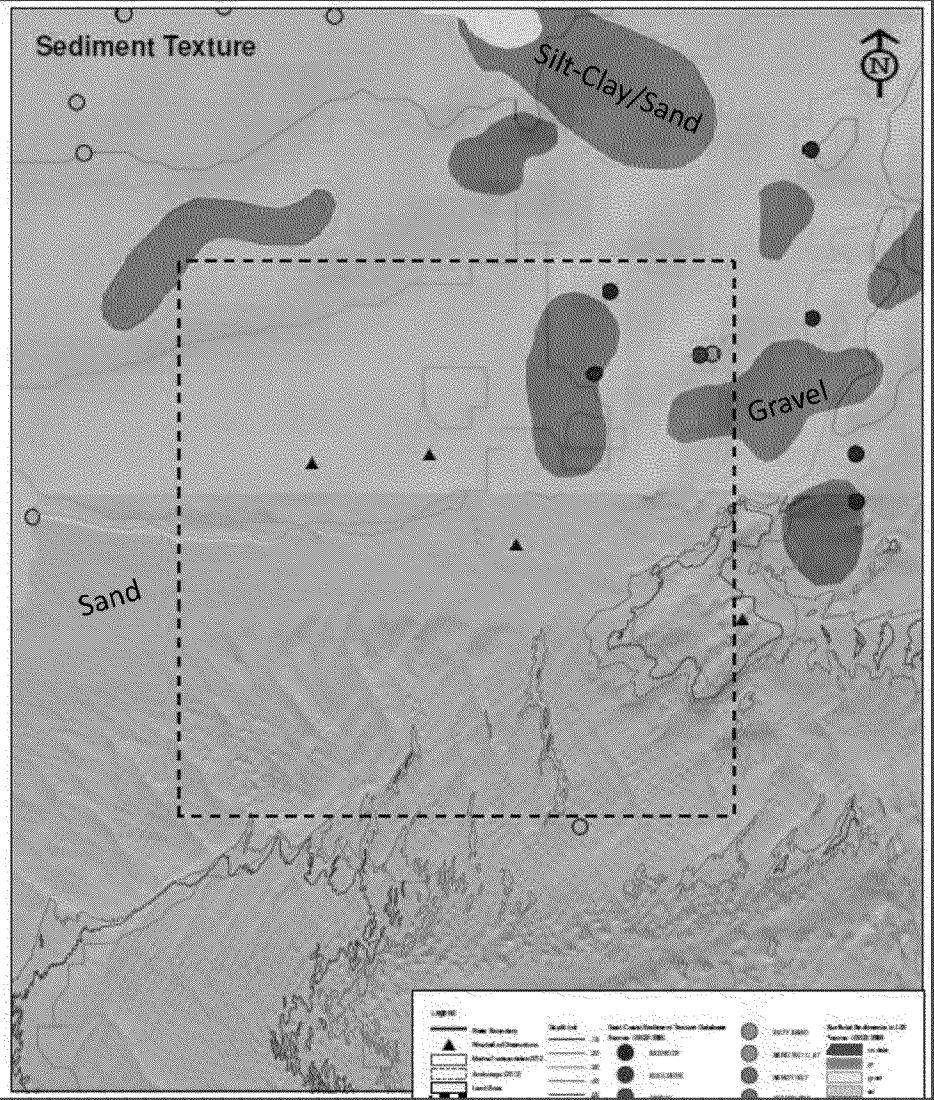

Alternative Site Discussion: Eastern Long Island Sound *(cont.)*

1. Cornfield Shoals DS (*active)*
2. Six Mile Reef DS
3. Clinton Harbor DS
4. **Orient Point DS**
5. Niantic Bay DS
6. New London DS *(active)*

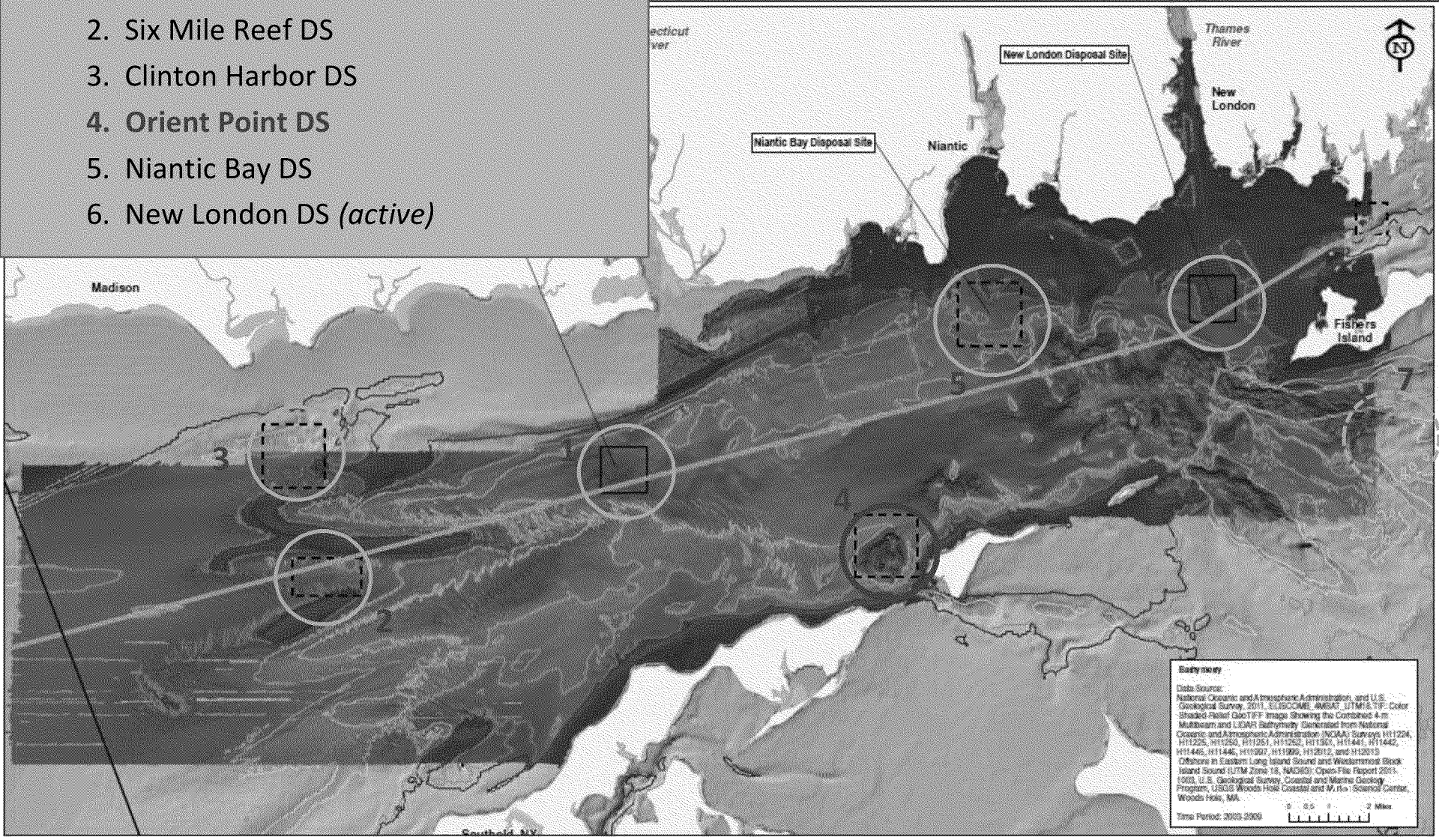

4. Orient Point Disposal Site

+ Deep depression (300 ft; 100m)
o Medium distance to dredging centers
  (CT River: 8 mi; NL: 15 mi)
o Historic site

? Shellfish resources
- Gravelly sand
? Transport into Gardiners Bay (outgoingtide?)
- Navigation (Ferry traffic to Orient Point)



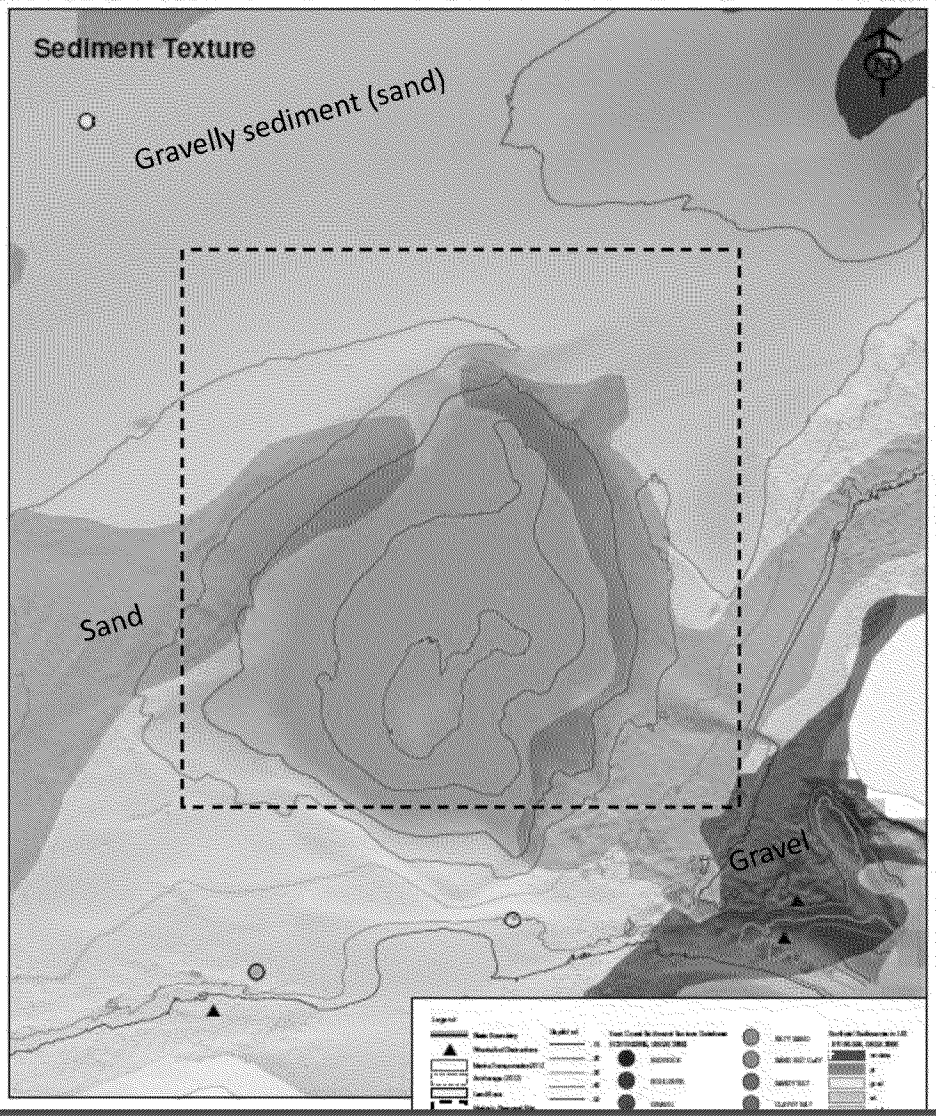

Alternative Site Discussion: Eastern Long Island Sound *(cont.)*

1. Cornfield Shoals DS (*active)*
2. Six Mile Reef DS
3. Clinton Harbor DS
4. Orient Point DS
5. **Niantic Bay DS**
6. New London DS *(active)*

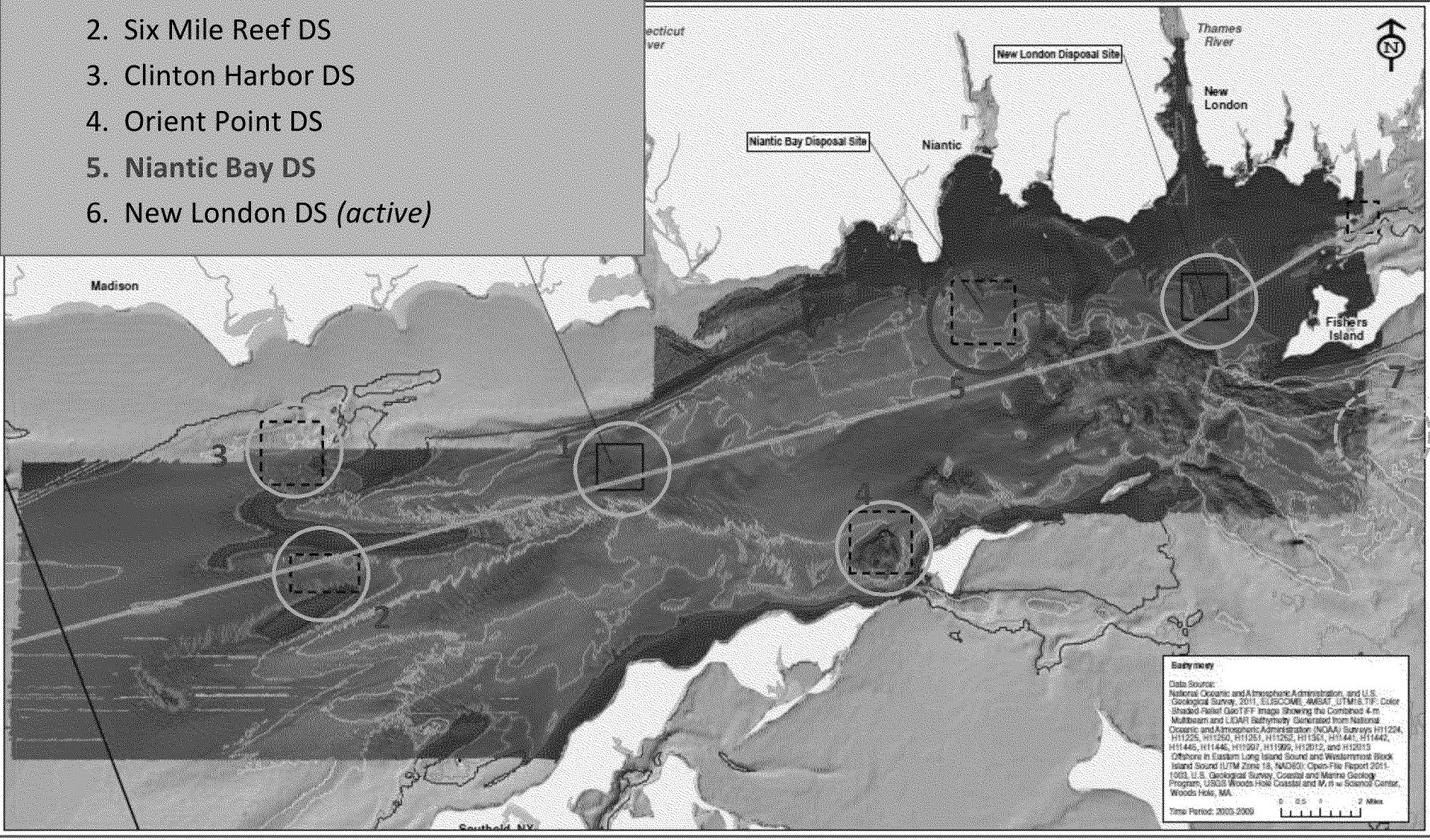

5. Niantic Bay Disposal Site

- \+ Deep area (up to 130 ft; 40m)
- \+ Near dredging centers
- o Outside rocky areas
- o Historic site

- o Zoned for restricted shellfishing/cond. approved (CT)
- -/? Sand; gravelly sand
- o Transport direction WSW-ENE



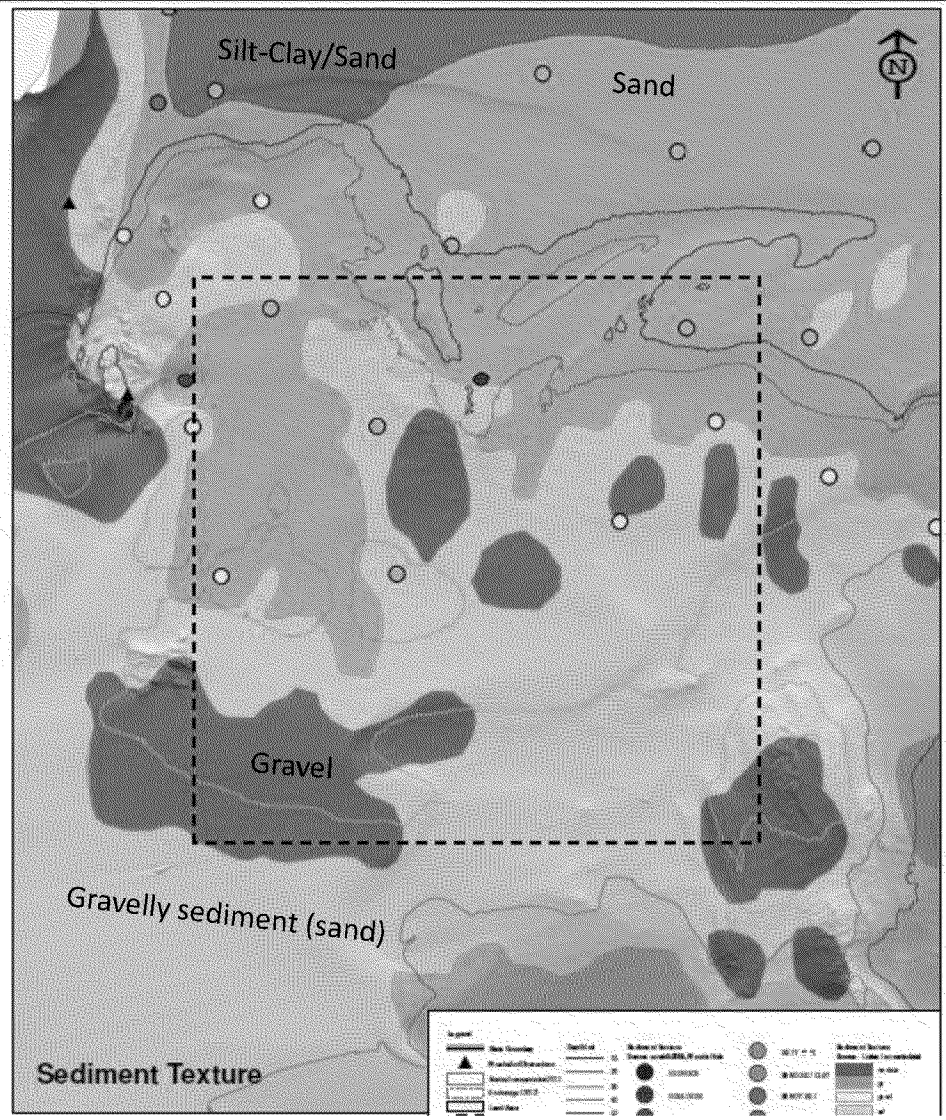

Area around Niantic Bay Disposal Site (Close-up)



http://pubs.usgs.gov/of/2011/1003/html/figures.html

Alternative Site Discussion: Eastern Long Island Sound *(cont.)*

1. Cornfield Shoals DS (*active)*
2. Six Mile Reef DS
3. Clinton Harbor DS
4. Orient Point DS
5. Niantic Bay DS
6. **New London DS *(active)***

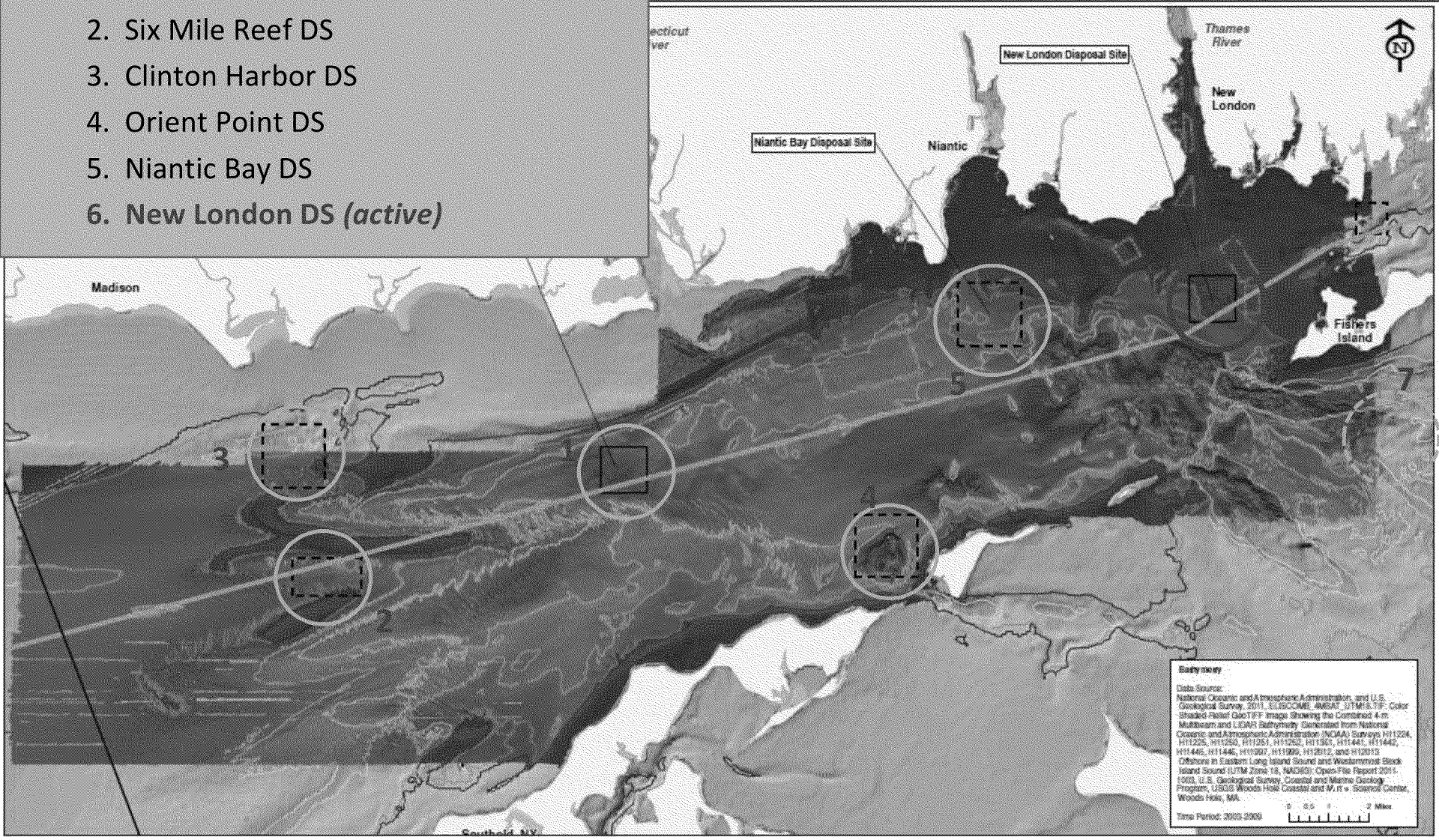

6. New London Disposal Site

-/o Shallow (up to 50-70 ft; 15-21 m)
+ Near dredging centers (NL: 5 nm)
+ Located away from rocky areas
+ Active site

o Zoned for restricted shellfishing (CT)
+ Fine grained sediment
- Navigation zone
? Cable corridor (active cable?)



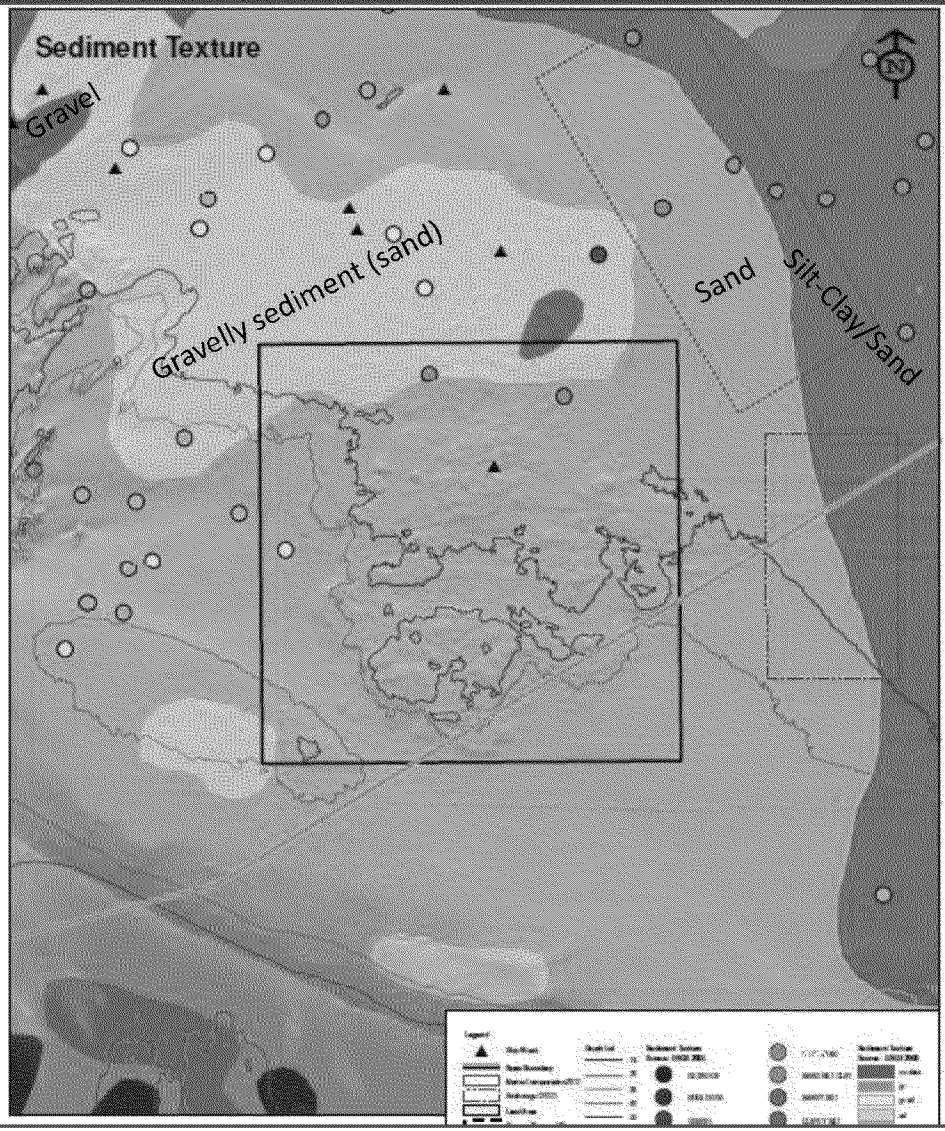



New London Disposal Site

Bathymetry

NOAA Multibeam and LIDAR survey)

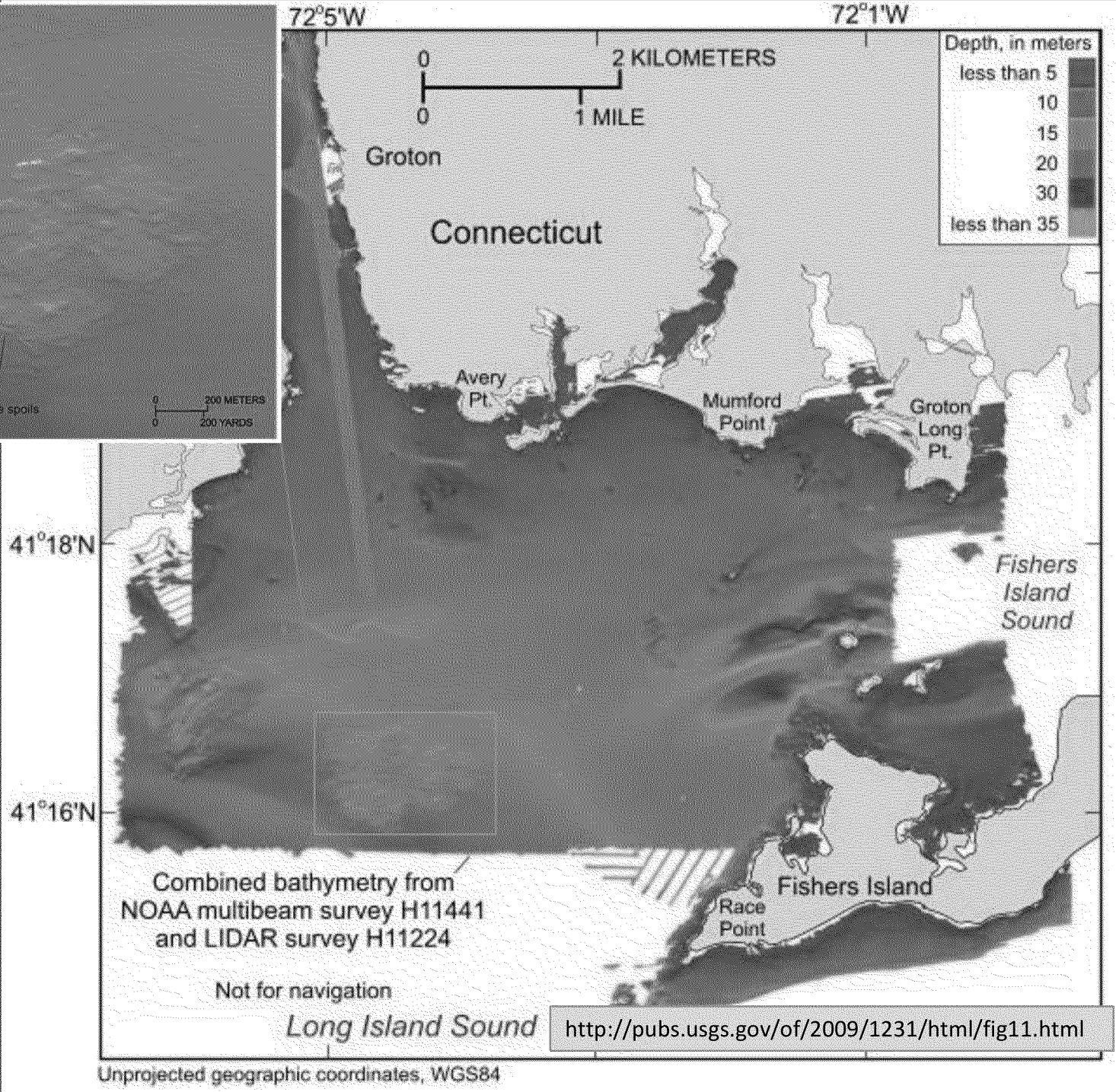

http://pubs.usgs.gov/of/2009/1231/html/fig11.html

Area around New London DS (close-up)

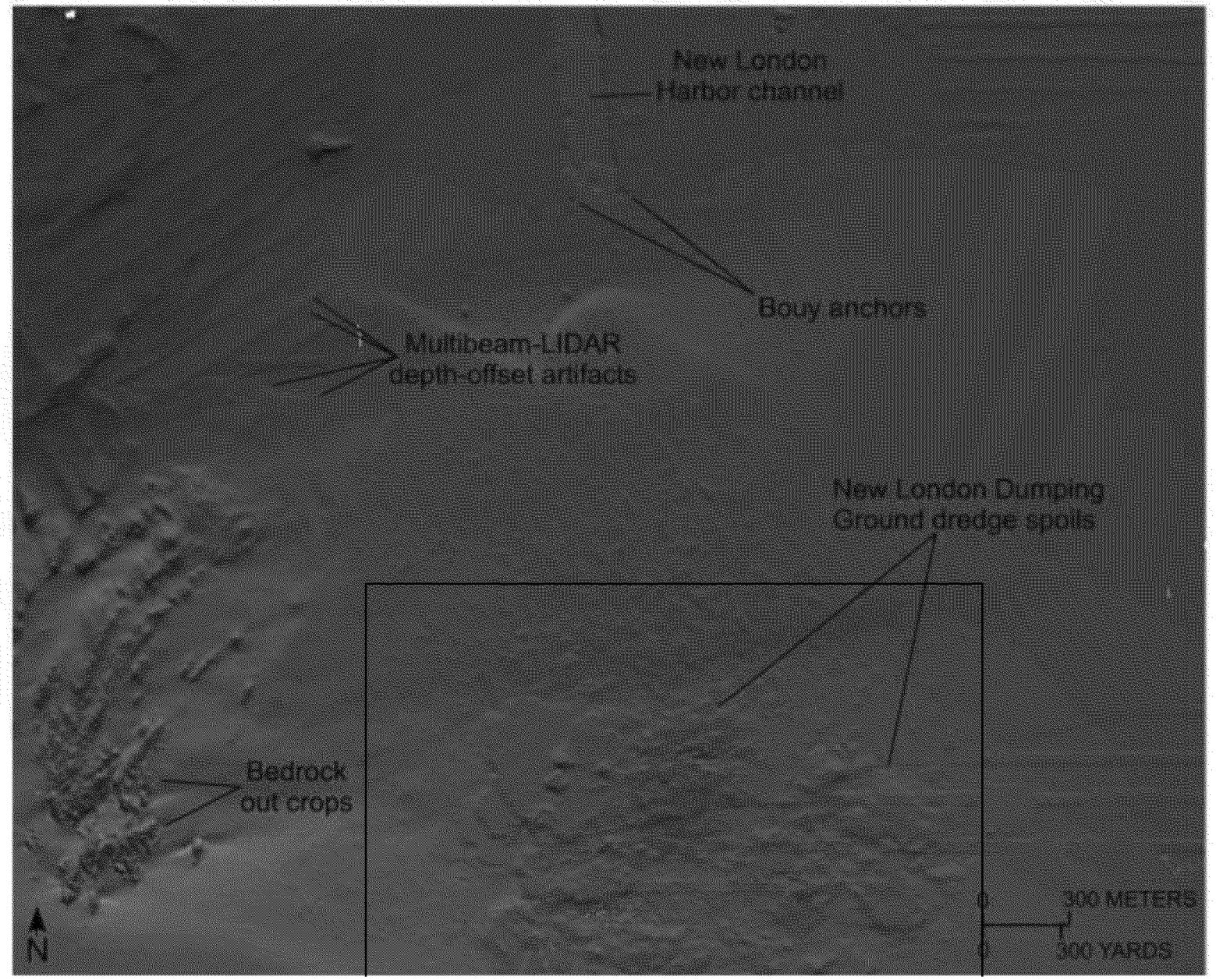

http://pubs.usgs.gov/of/2011/1003/html/figures.html

7-10. Block Island Sound



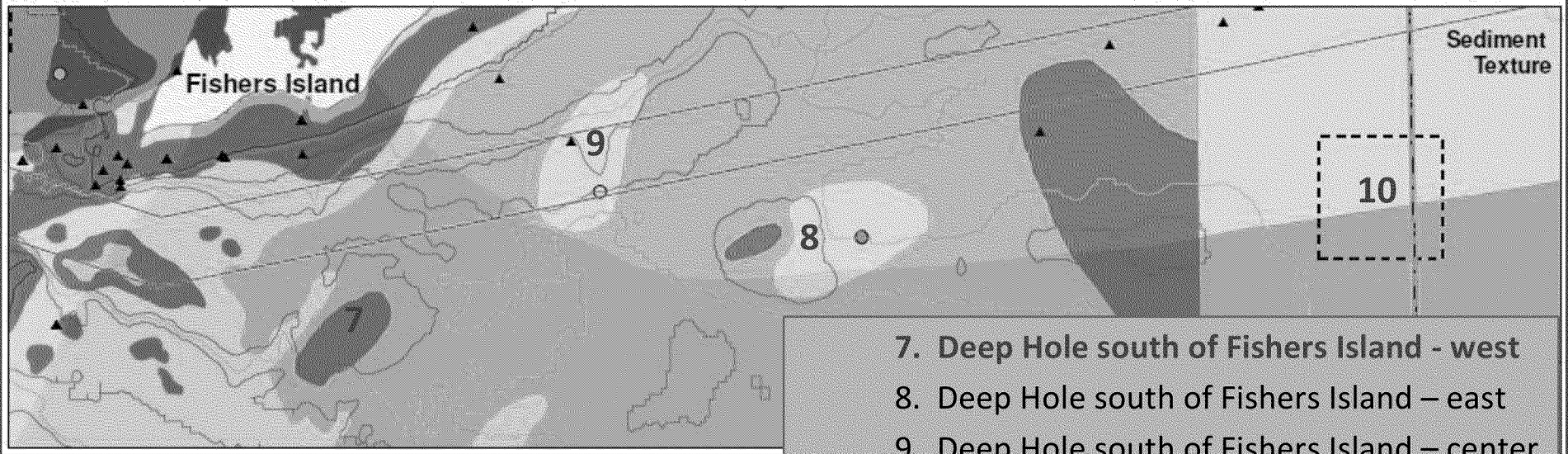

7. **Deep Hole south of Fishers Island - west**
8. Deep Hole south of Fishers Island – east
9. Deep Hole south of Fishers Island – center
10. Block Island Sound Disposal Site

7. Deep Hole south of Fishers Island - west

+ Deep depression (270 ft; 90m)
o Medium distance to dredging centers (NL: 9 nm)
- New site
o Navigation area

-/? Dispersive (Silt/clay: likely Pleistocene deposits)
? Biological resources
? Tidal energy potential

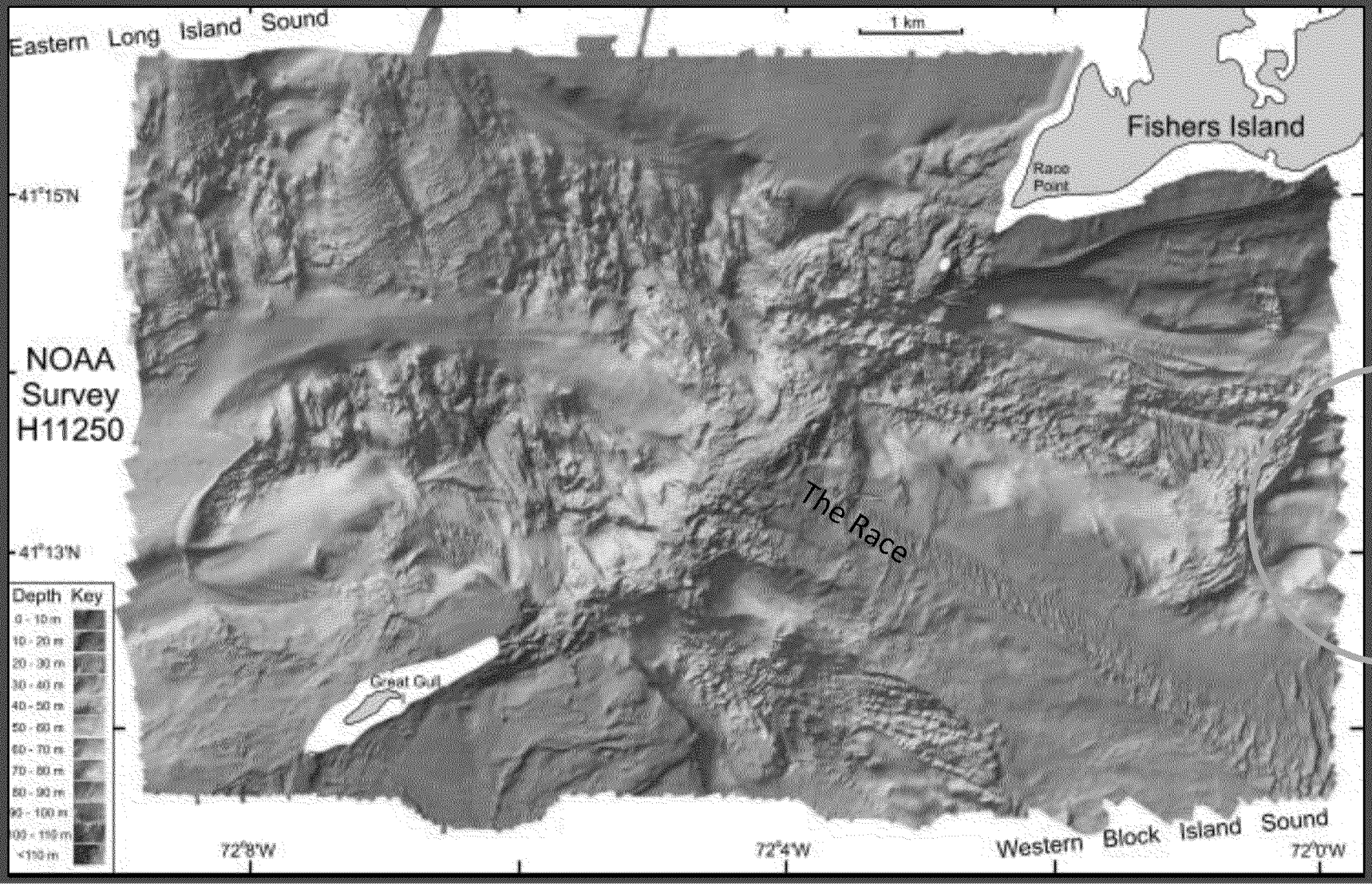

Deep Hole south of Fishers Island – west (close-up)

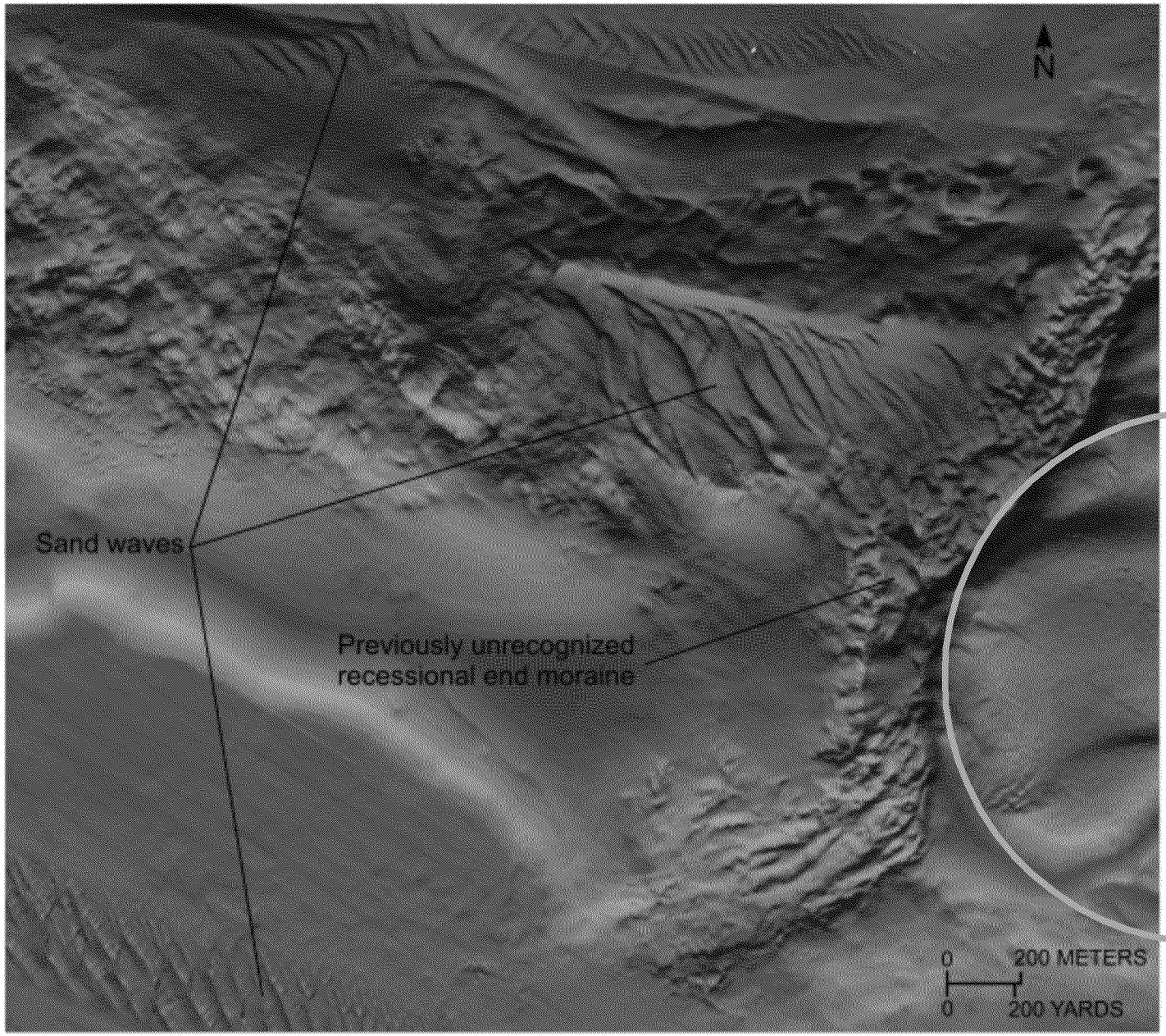

http://pubs.usgs.gov/of/2011/1003/html/figures.html

8. Deep Hole south of Fishers Island - east

+ Deep depression (325ft; 100m)
-/o Long distance to dredging centers
  (NL: 12 mi; CT River: 19 mi)
- New site

-/? Gravelly sand (silt/clay: Pleistocene deposits?)
? Biological resources
- Higher waves in Block Isl. Sound (barge transport)
- Dredge material management (depth/slope)

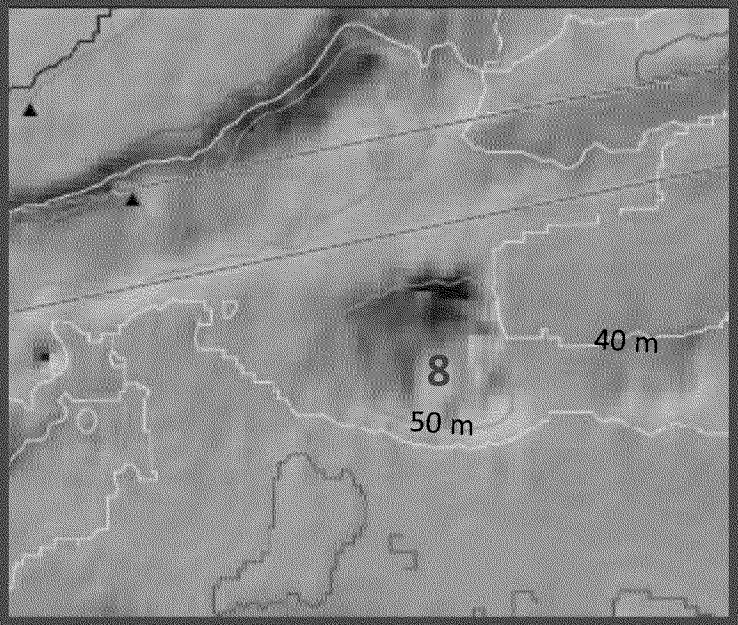

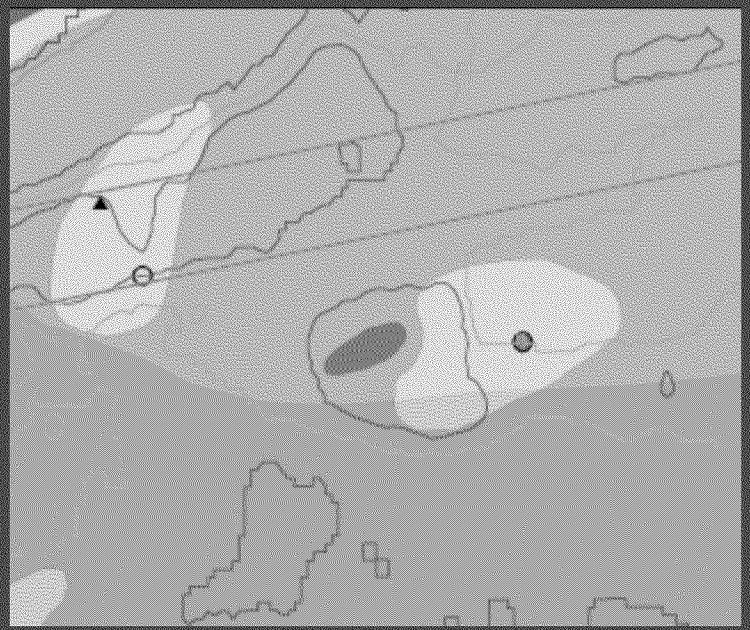

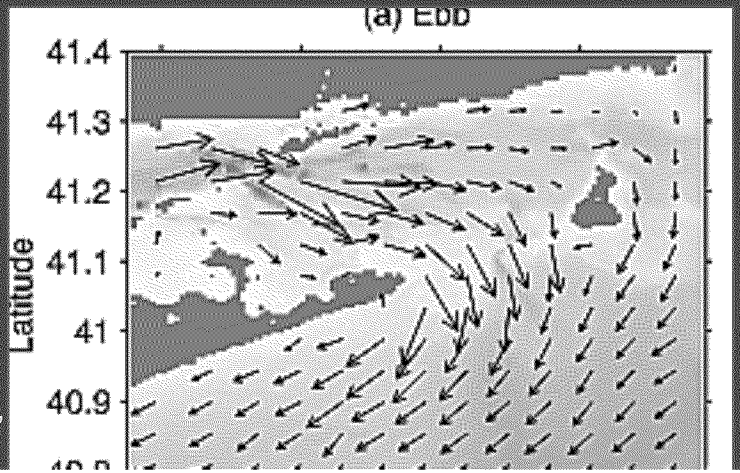

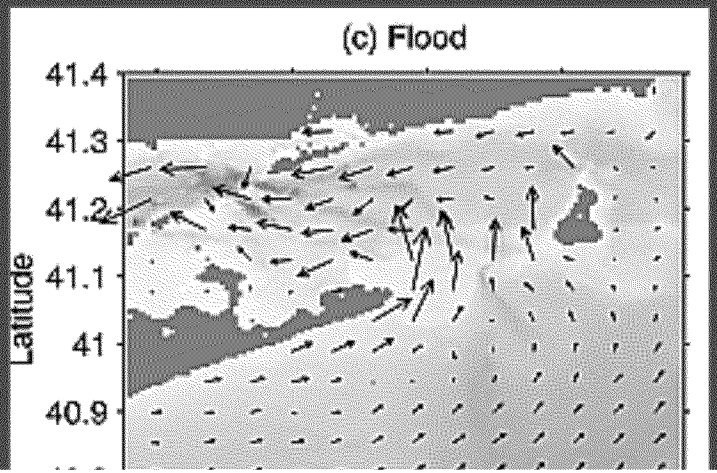

J. Geophys. Res.: Oceans, v. 109, 2004

9. Deep Hole south of Fishers Island - center

+ Deep depression (up to 241ft; 80m)
-/o Long distance to dredging centers
(NL: 12 mi; CT River: 19 mi)
- New site

- Sand /gravelly sand
? Biological resources
- Higher waves in Block Isl. Sound (barge transport)
- Within recommended navigation zone



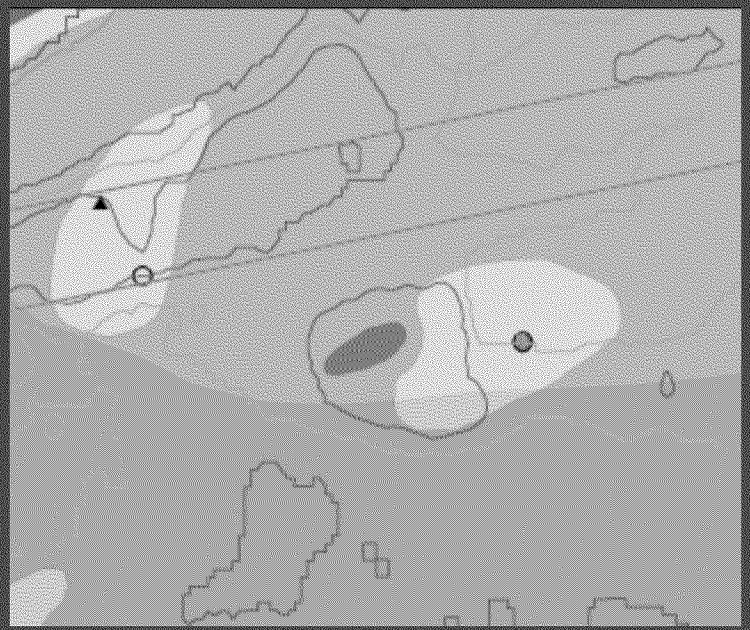

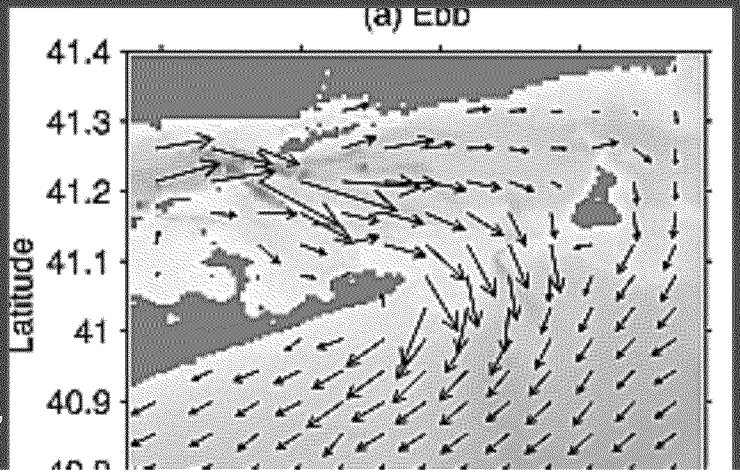

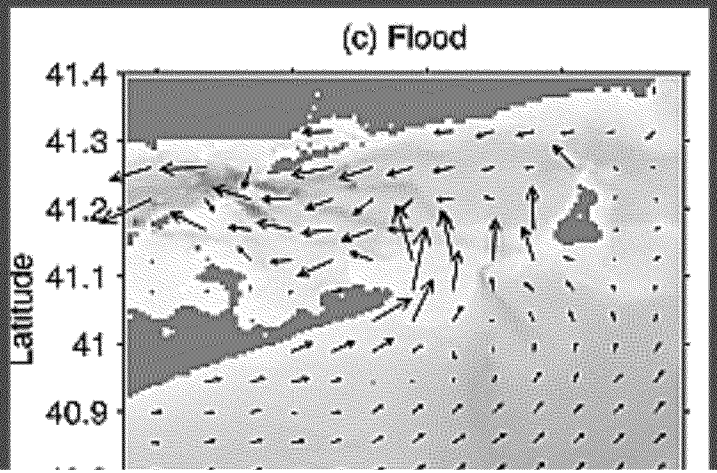

J. Geophys. Res.: Oceans, v. 109, 2004

7-10. Block Island Sound *(cont.)*



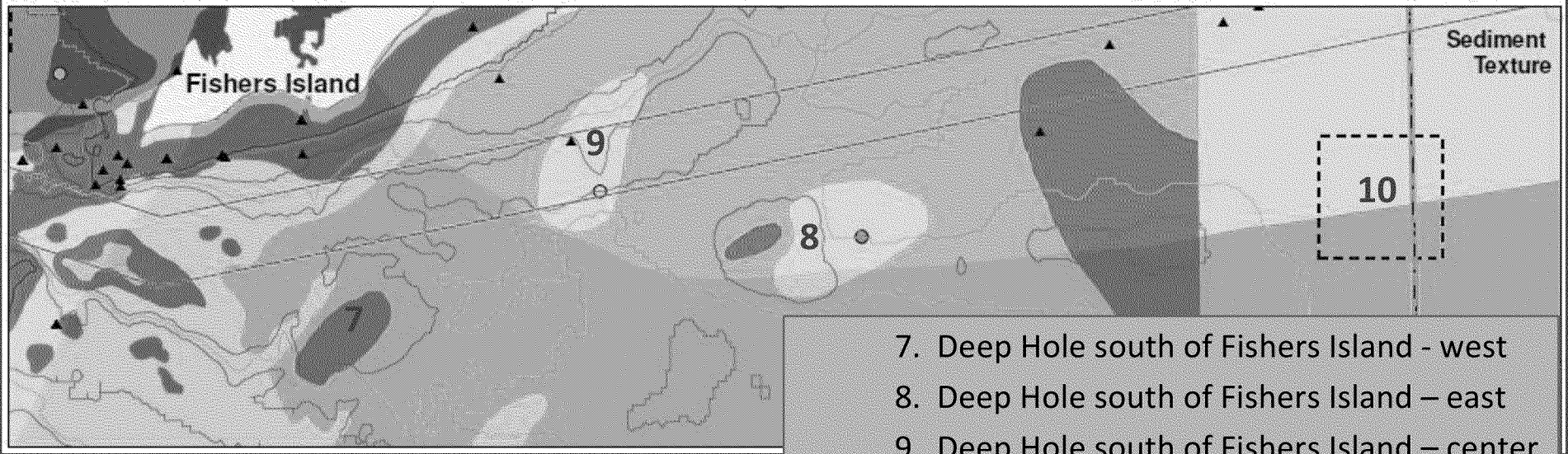

7. Deep Hole south of Fishers Island - west
8. Deep Hole south of Fishers Island – east
9. Deep Hole south of Fishers Island – center
10. **Block Island Sound Disposal Site**

10. Block Island Sound Disposal Site

+ Deep (110 ft; 35 m)
- Long distance to dredging centers
  (NL: 18nm; CT River: 25 nm)
- Historic site

-/? Sand
? Biological resources

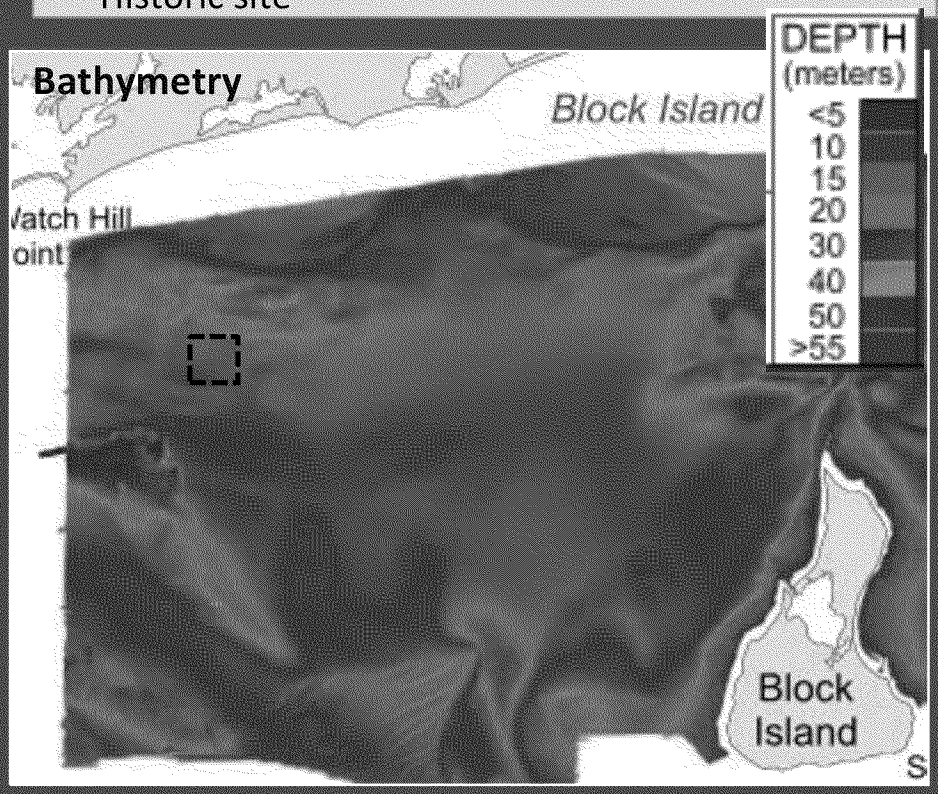

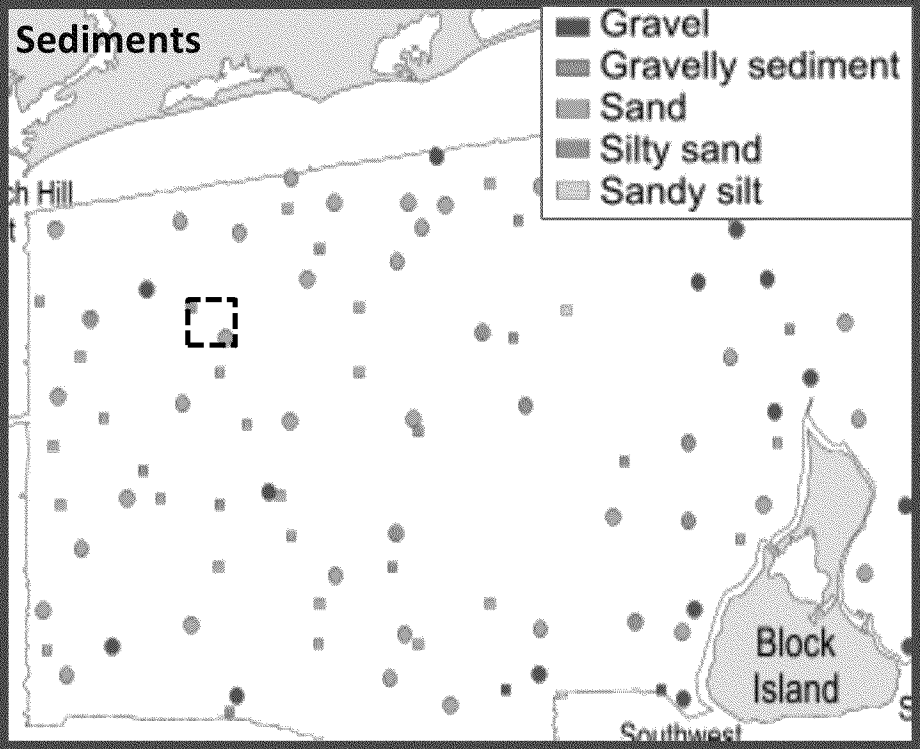

http://pubs.usgs.gov/of/2012/1005/html/fig14.html

Alternative Site Discussion: Block Island Sound *(cont.)*

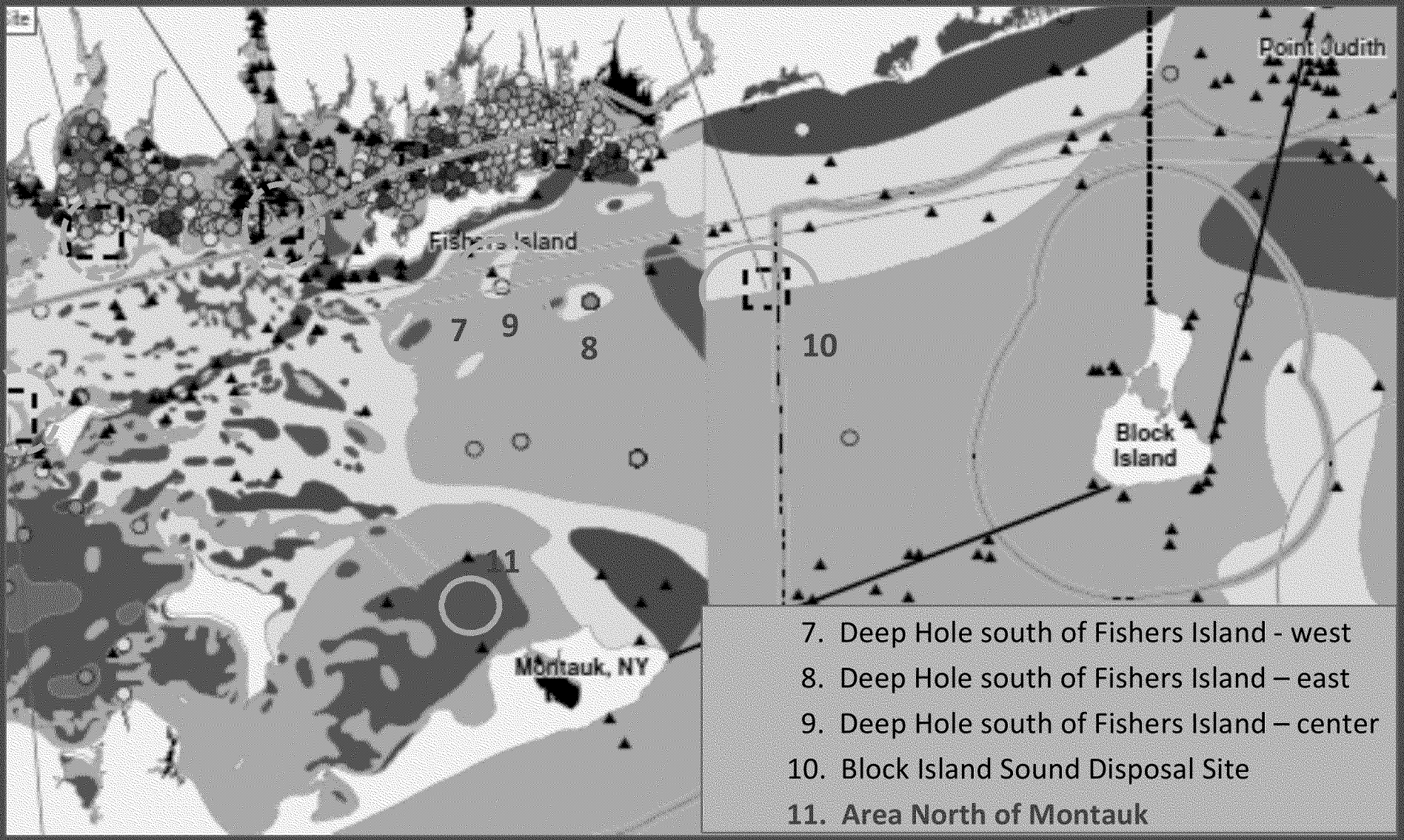

7. Deep Hole south of Fishers Island - west
8. Deep Hole south of Fishers Island – east
9. Deep Hole south of Fishers Island – center
10. Block Island Sound Disposal Site
11. **Area North of Montauk**

11. Area north of Montauk

- o Shallow (60-80 ft; 18-24 m)
- \- Long distance to dredging centers
  (NL: 16 nm; CT River: 21 nm)
- \- New site

- o Restricted U.S. Navy submarine anchorage
- +/? Containment (silt-clay/sand)
- ? Biological resources
- \- Close to shore (beaches; houses)

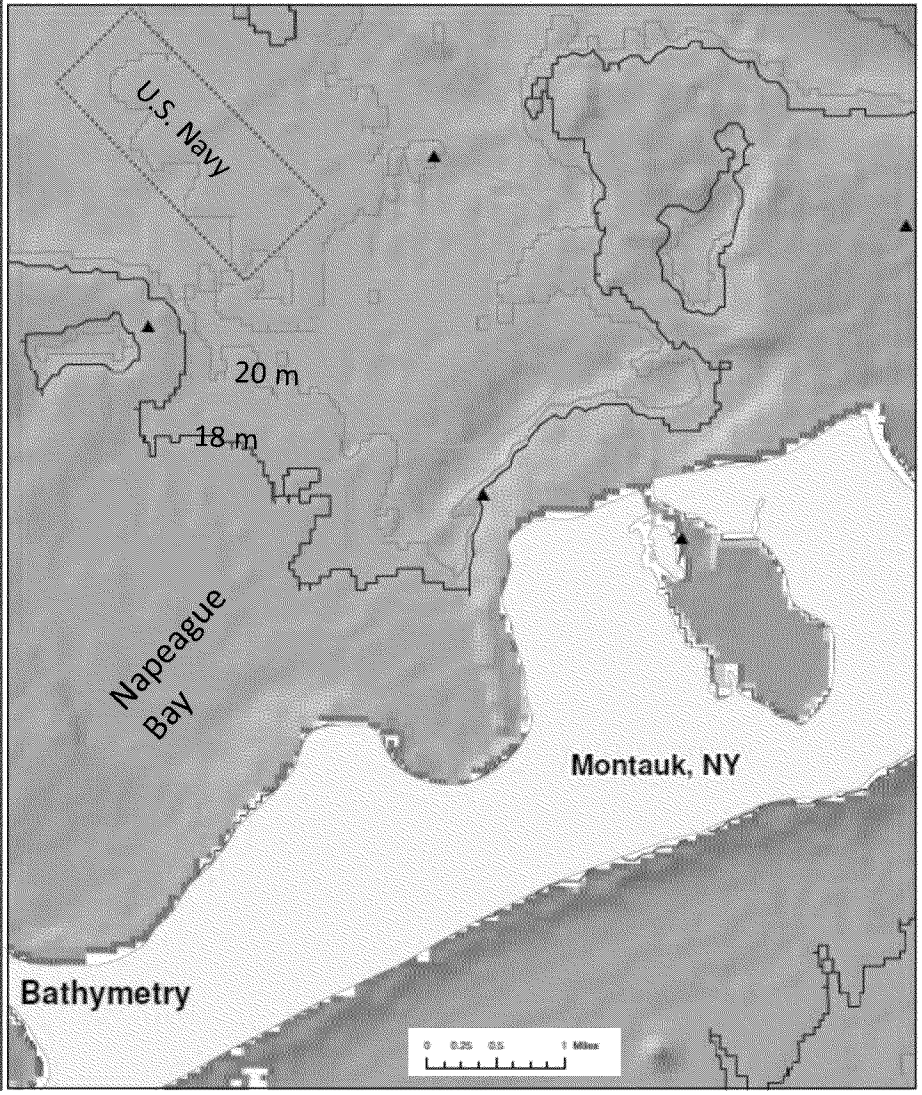

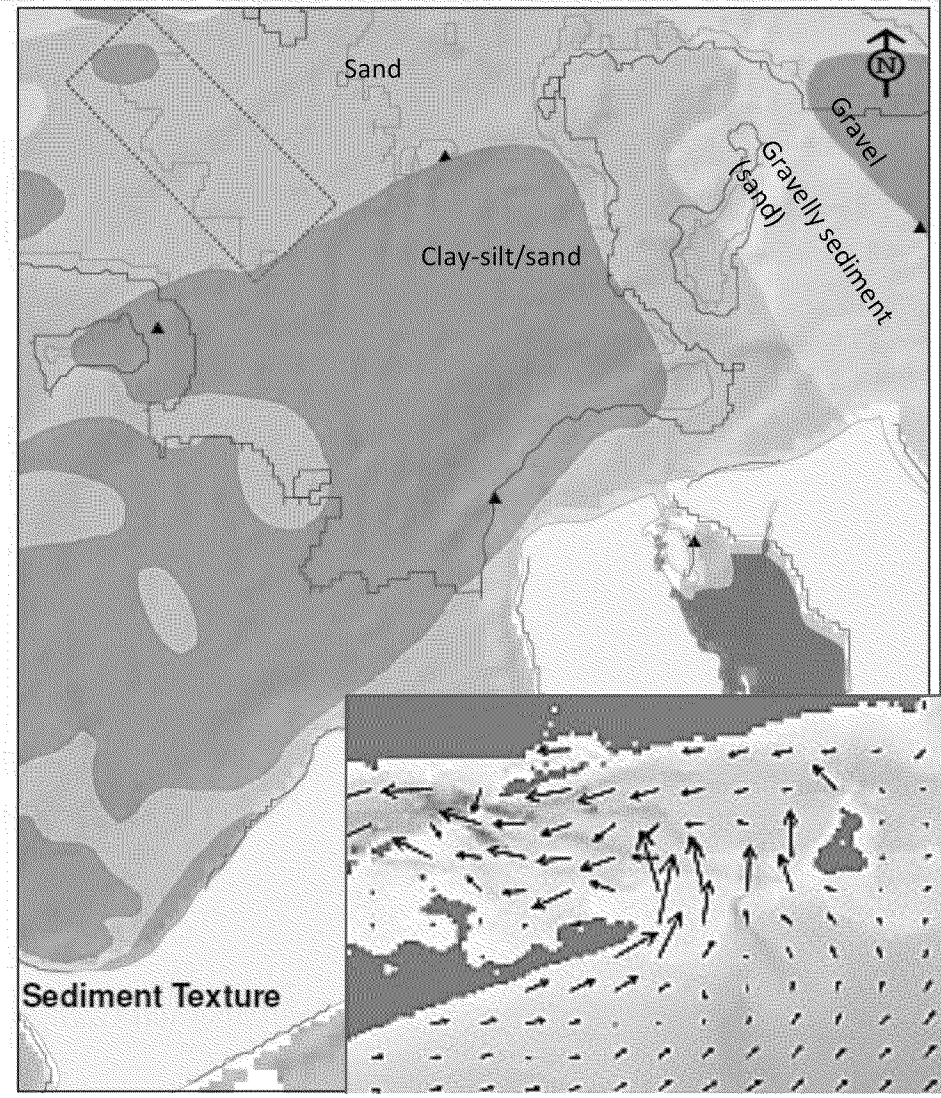

Alternative Site Discussion – Summary

Sites	Eastern Long Island Sound						Block Island Sound				
	1	2	3	4	5	6	7	8	9	10	11
	Cornfield Shoals Disposal Site	Six Mile Reef Disposal Site	Clinton Harbor Disposal Site	Niantic Bay Disposal Site	Orient Point Disposal Site	New London Disposal Site	Deep Hole south of Fishers Island - west	Deep Hole south of Fishers Island - east	Deep Hole south of Fishers Island - center	Block Island Sound Disposal Site	Area north of Montauk
Site Characteristics - Depth	+	-	o	+	+	-	+	+	+	o	-
Site Characteristics - Bottom Topography/Sediment Type	-	-	-	-/?	-	+	-	-/?	-/?	-/?	+/?
Distance to Dredging Centers	+	o	+	+	o	+	o	-	-	-	-
Active/Historic/New Disposal Site	+	o	o	o	o	+	-	-	-	-	-
Distance to Beaches areas	o	o	o	o	o	o	-	-	-	o	-
Distance to Commercial and Recreational Fisheries	o	o *1*	o *1*	o	o	o	o	o	o	o	?
Habitat /Biological Resources	o	o/?	?	o	?	+	?	?	?	?	?
Distance to Shellfish Beds	o	o *1*	o *1*	o	o	o	o	o	o	o	?
Distance to existing Habitat /Biological Resources	o	o/?	?	o	?	+	?	?	?	?	?
Disposal Site Managem. (mound stability, capacity, sed. type)	o	o	o	o	o	o	o	o	o	o	o
Historic and Cultural Resources			wrecks								
Navigation Considerations (anchorage, shipping lanes)						*2*			*2*		*2*
Distance to Conservation Area (Marine Sanctuary, preserve)					?					?	?
Other Use Conflicts (cables, pipelines)						cable?					
Other		morphology					barge transport - larger waves				

1 Approx. 3 miles east of *Approved* shellfishing zone.
2 Anchorage or vessel lane areas nearby

\+ Relative Advantage
\- Relative Disadvantage

o Neutral
? Need more data for screening