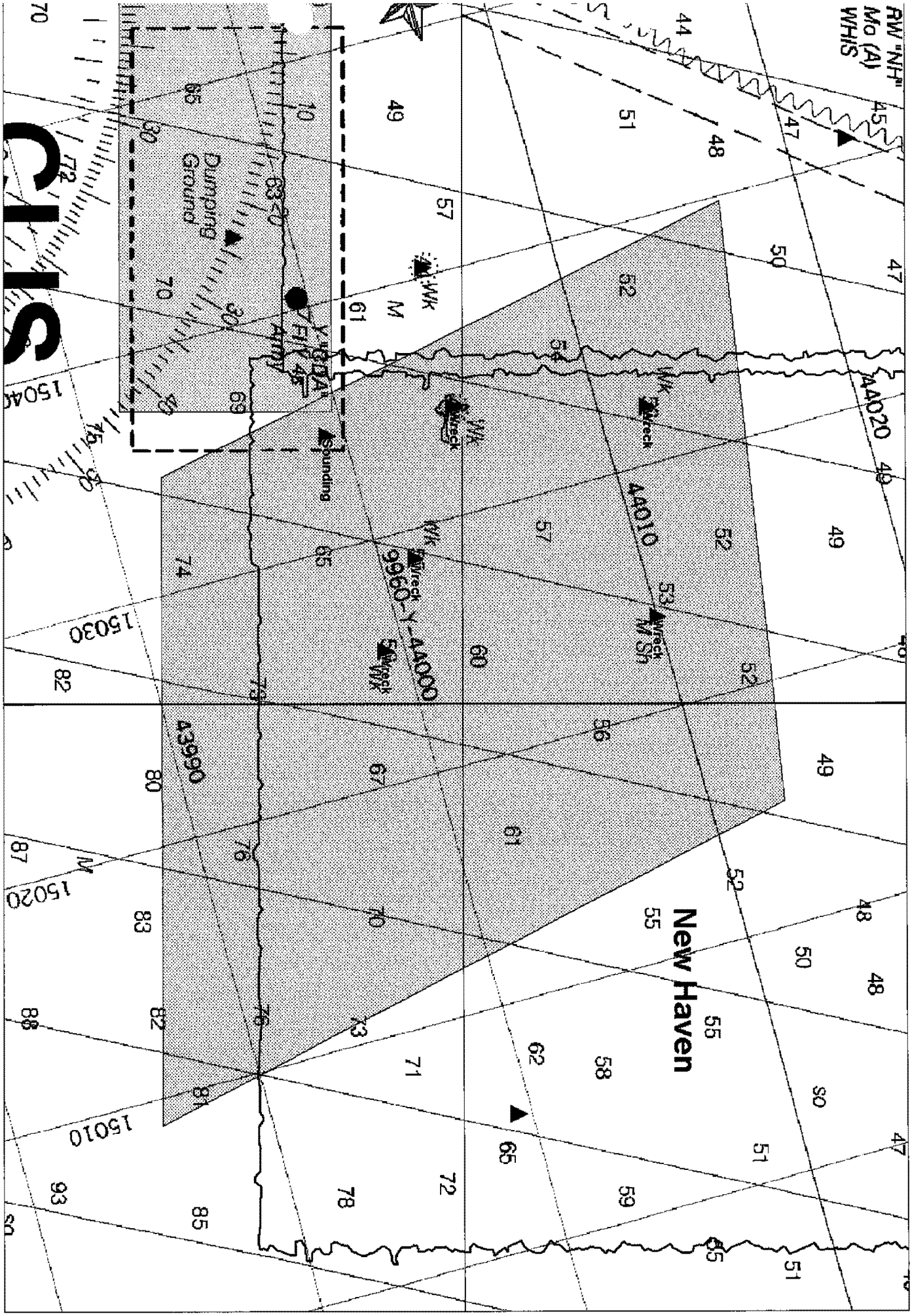
RW "NH"
Mo (A)
WHIS
Dumping Ground
Y "CDA"
Army
Sounding
Wreck
44020
44010
9960-Y-44000
43990
New Haven
15040
15030
15020
15010

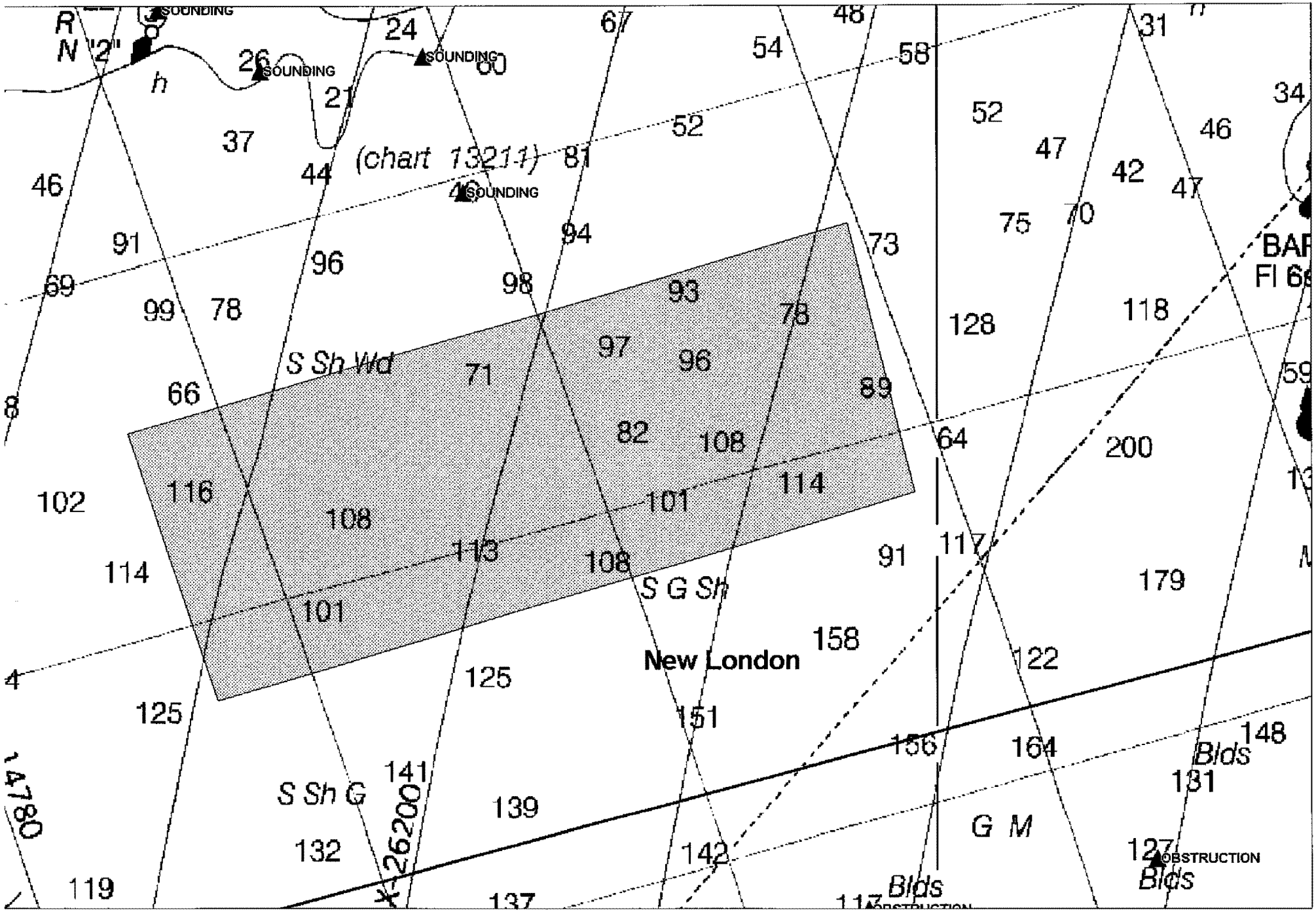

ED_001437D_00000616-00002

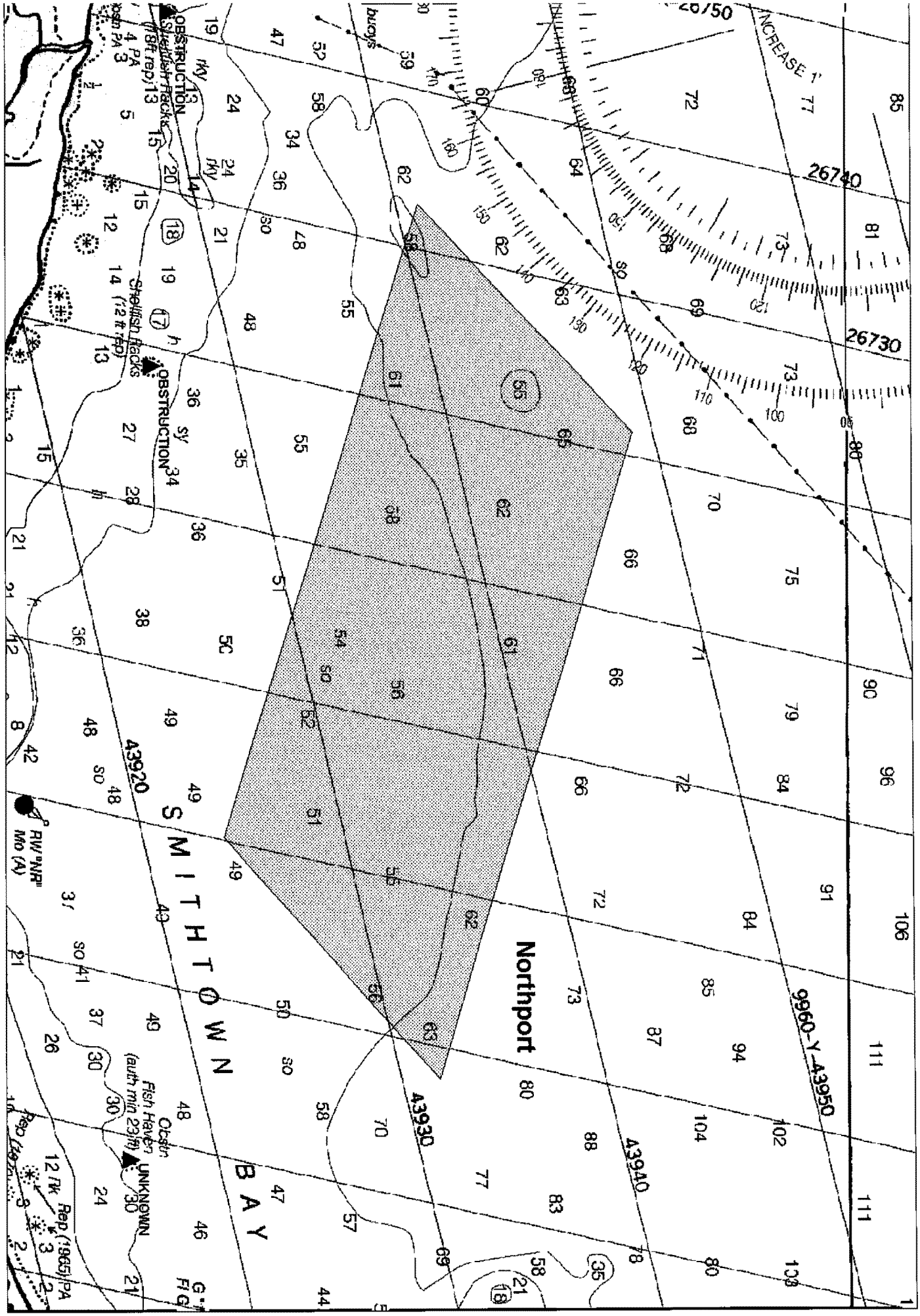
26750
INCREASE 1'
26740
26730
buoys
OBSTRUCTION
Shellfish Racks
(18ft rep)
Shellfish Racks
(12 ft rep)
OBSTRUCTION
Northport
9960-Y-43950
43940
43930
43920
S M I T H T O W N
B A Y
RW "NR"
Mo (A)
Obstn
Fish Haven
(auth min 23ft)
UNKNOWN
Rep (1965) PA

Bridgeport Anchorage: the Bridgeport Anchorage will be broken into two sections, with the channel running down the middle:

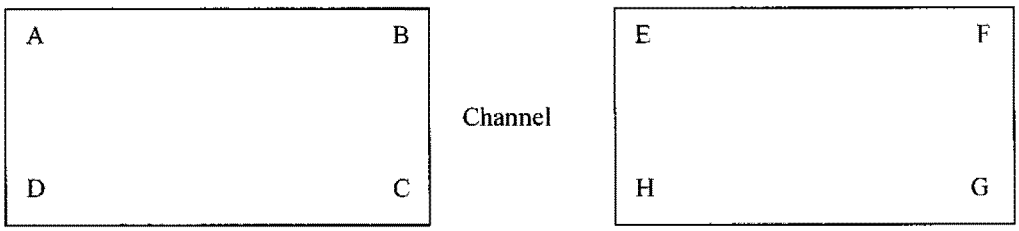

Coordinates for the above lettered positions/corners:

	LAT	LONG
A	41° 06.1'N	73° 14.0'W
B	41° 06.1'N	73° 12.2'W
C	41° 05'N	73° 12.2'W
D	41° 05'N	73° 14.0'W
E	41° 06.1'N	73° 11.4'W
F	41° 06.1'N	73° 09.3'W
G	41° 05'N	73° 09.3'W
H	41° 05'N	73° 11.4'W

New Haven Anchorage: the New Haven Anchorage is a pentagon with unequal sides.

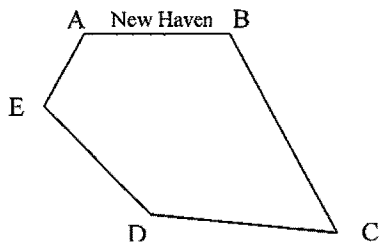

	LAT	LONG
A	41° 12.3'N	72° 52.6'W
B	41° 12.3'N	72° 49.6'W
C	41° 09.7'N	72° 48.3'W
D	41° 09.7'N	72° 52.2'W
E	41° 11.5'N	72° 53.4'W

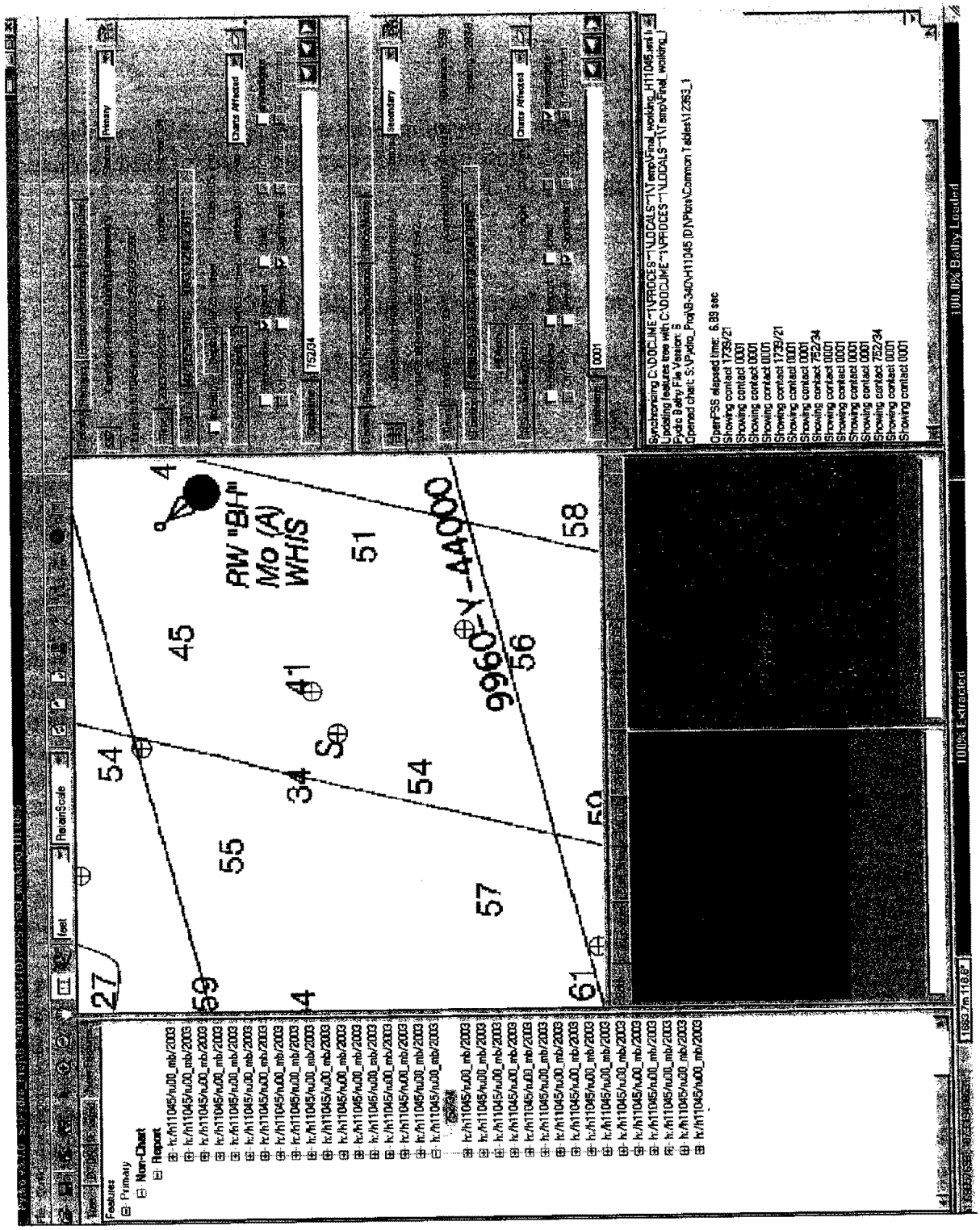
RW "BH"
Mo (A)
WHIS
9960-Y-44000
100% Extracted
100.0% Bathy Loaded

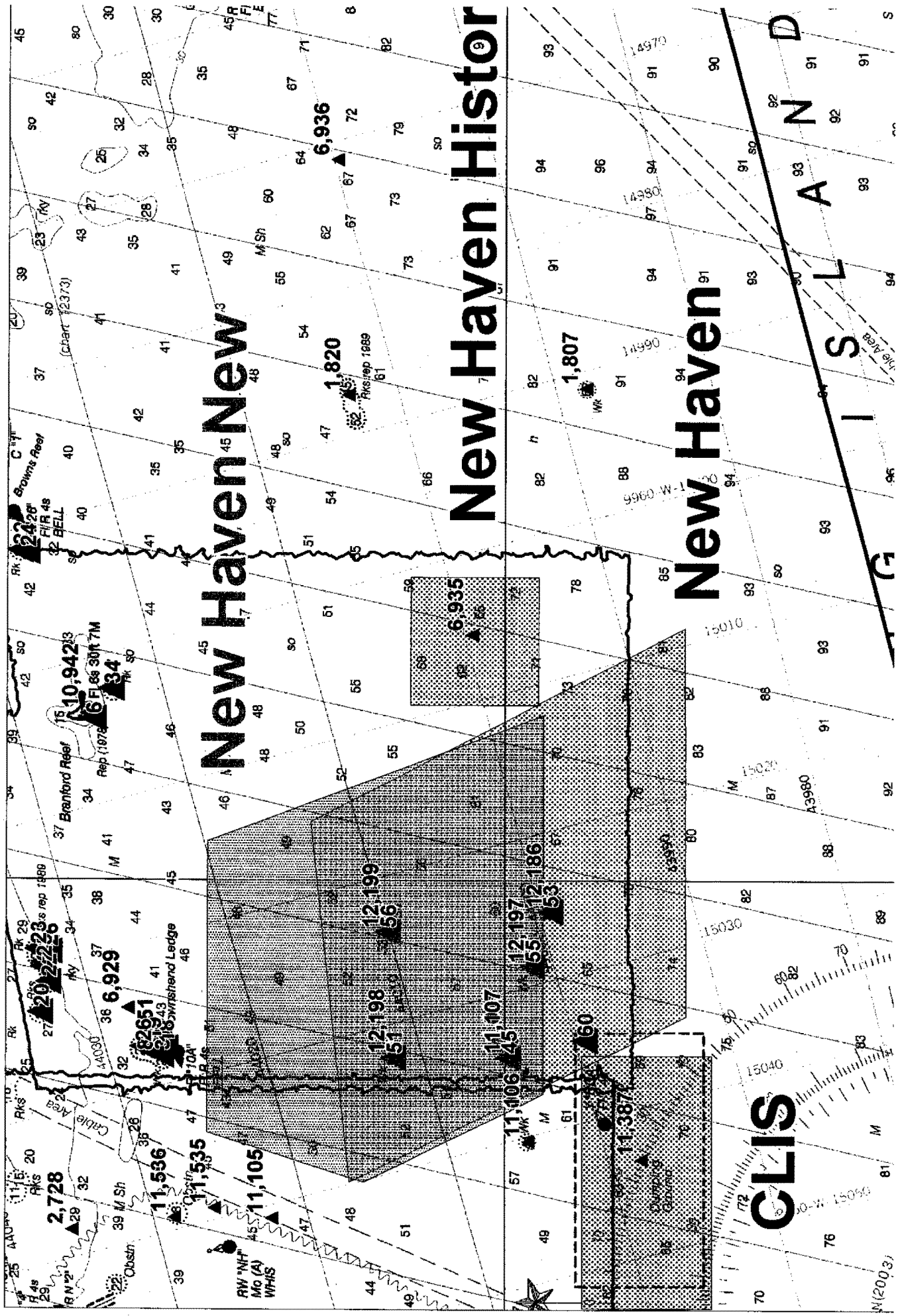
New Haven New
New Haven Histor
New Haven
CLIS
Browns Reef
Branford Reef
Cable Area
Dumping Ground
6,936
1,820
1,807
6,935
10,942
6,929
2,728
11,536
11,535
11,105
12,199
12,198
12,197
12,186
11,107
11,106
11,387

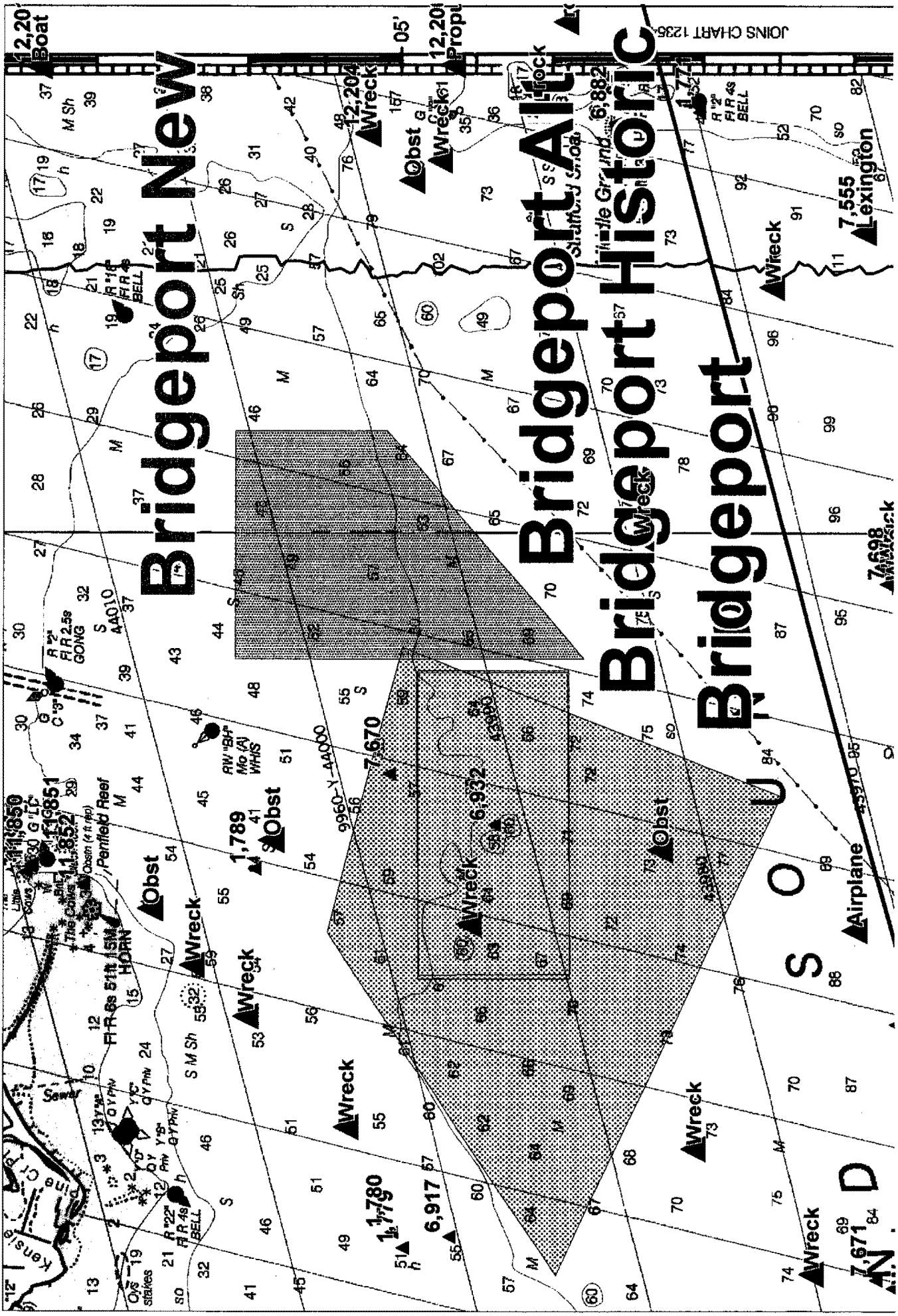
Bridgeport New
Bridgeport Alt
Bridgeport Historic
Bridgeport
JOINS CHART 1235
Wreck
Obst
Airplane
Lexington
Penfield Reef
Sewer

List of Subjects in 33 CFR Part 110

Anchorage grounds.

For the reasons set forth in the preamble, the Coast Guard proposes to amend 33 CFR part 110 as follows:

PART 110 - ANCHORAGE REGULATIONS

1. The authority citation for part 110 continues to read as follows:

Authority: 33 U.S.C. 471, 1221 through 1236, 2030, 2035, 2071; 49 CFR 1.46 and 33 CFR 1.05-1(g).

2. Add § 110.146 to Part 110 Subpart B to read as follows:

§ 110.146 Long Island Sound.

(a) Anchorage grounds. (1) Bridgeport Anchorage: That portion of Long Island Sound enclosed by a rhumb line connecting the following points:

Latitude	Longitude
41° 06.1'N	73° 11.1'W; thence to
41° 06.1'N	73° 09.1'W; thence to
41° 05.1'N	73° 09.1'W; thence to
41° 3.8'N	73° 11.1'W; returning to start

(2) New Haven Anchorage. That portion of Long Island Sound enclosed by a rhumb line connecting the following points:

Latitude	Longitude
41° 12.3'N	72° 52.6'W; thence to
41° 12.3'N	72° 49.6'W; thence to

41° 09.7′N	72° 48.3′W; thence to
41° 09.7′N	72° 52.2′W; thence to
41° 11.1′N	72° 53.1′W returning to start.

(3) Niantic Anchorage. That portion of Long Island Sound enclosed by a rhumb line connecting the following points:

Latitude	Longitude
41° 15.6′ N	072° 13.6′ W; thence to
41° 14.7' N	072° 13.2′ W; thence to
41° 16.3' N	072° 10.4′ W; thence to
41° 15.4' N	072° 10.1′ W; returning to start

(4) Northport Anchorage. That portion of Long Island Sound enclosed by a rhumb line connecting the following points:

Latitude	Longitude
40° 58.8′ N	072° 16.5′ W; thence to
40° 57.6' N	072° 18.2′ W; thence to
40° 57.7' N	072° 11.7′ W; thence to
40° 56.5' N	072° 13.5′ W; returning to start

(5). Port Jefferson Anchorage. That portion of Long Island Sound enclosed by a rhumb line connecting the following points:

Latitude	Longitude
41° 01.8′ N	073° 04.9′ W; thence to
41° 00.3' N	073° 04.9′ W; thence to
41° 01.8' N	073° 00.0′ W; thence to
41° 00.3' N	073° 00.0′ W; returning to start

(6). Riverhead Anchorage. That portion of Long Island Sound enclosed by a rhumb line connecting the following points:

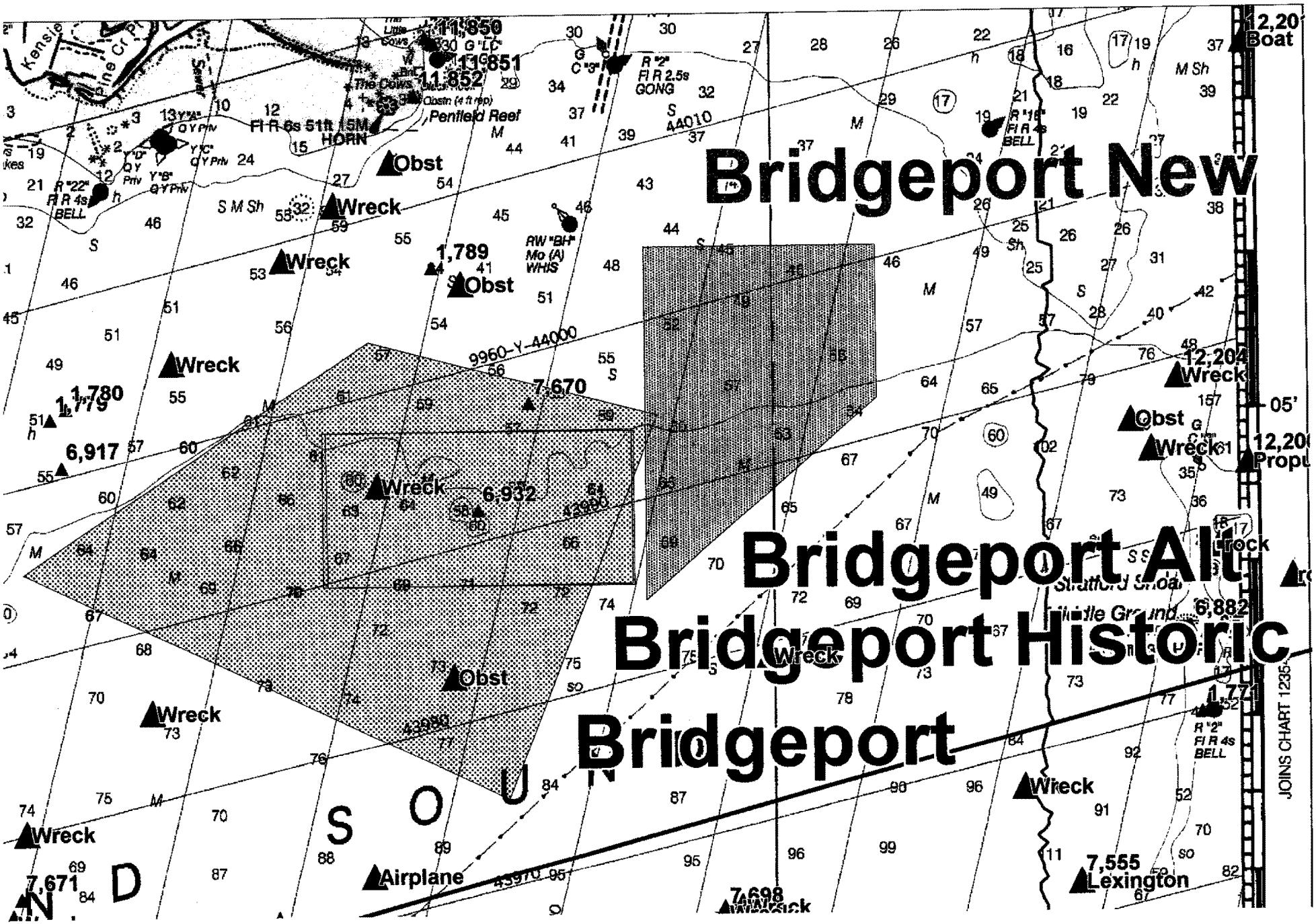
Bridgeport New
Bridgeport Alt
Bridgeport Historic
Bridgeport
Penfield Reef
Fl R 6s 51ft 15M HORN
R "2" Fl R 2.5s GONG
R "22" Fl R 4s BELL
RW "BH" Mo (A) WHIS
R "2" Fl R 4s BELL
Obst
Wreck
Airplane
Rock
Lexington
Boat
Propu
11,850
11,851
11,852
1,789
1,780
1,779
6,917
7,670
6,932
12,204
6,882
1,771
7,555
7,671
7,698
9960-Y-44000
43990
43970
JOINS CHART 1235

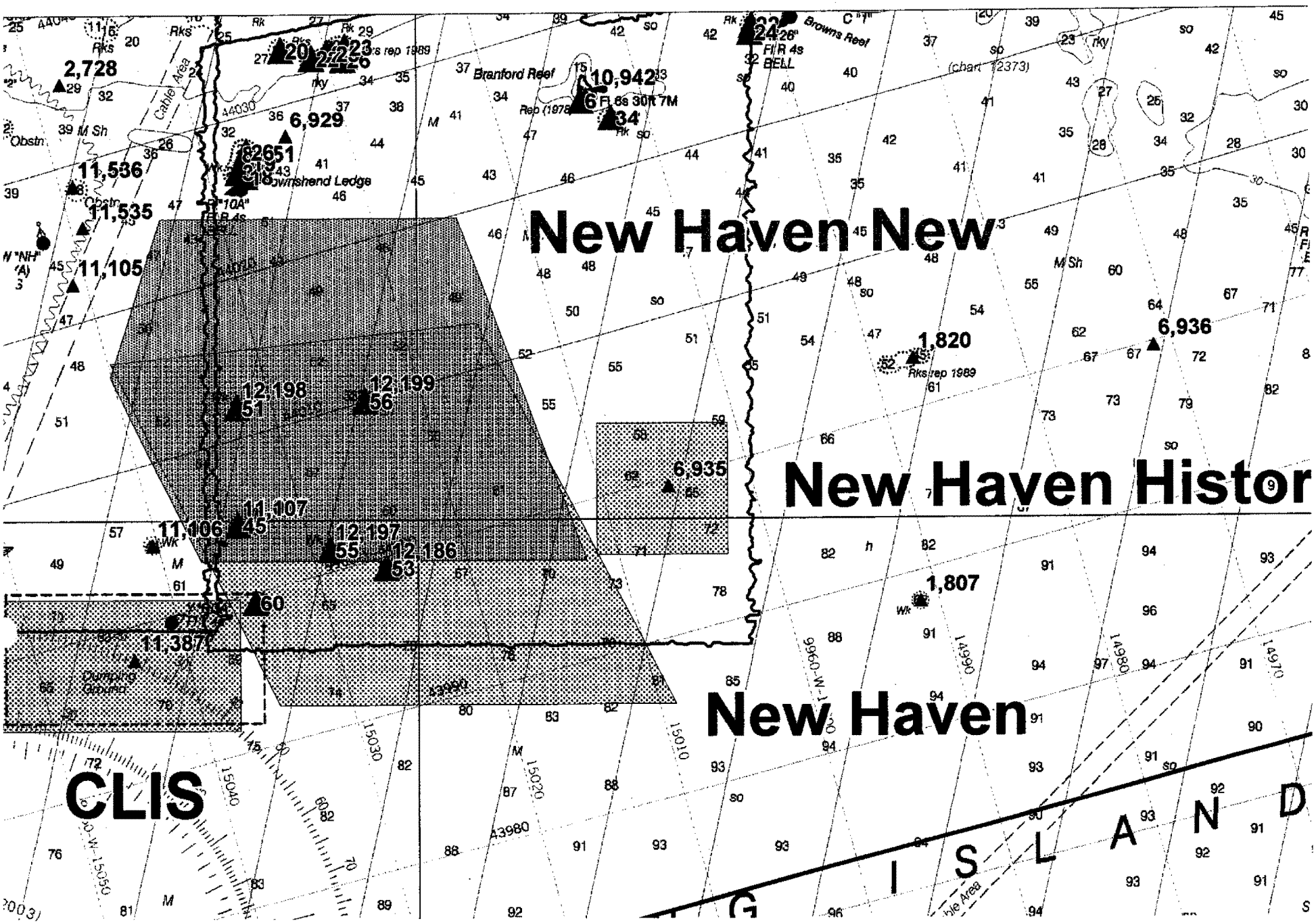
New Haven New
New Haven Histor
New Haven
CLIS
Branford Reef
Browns Reef
Townshend Ledge
Cable Area
Dumping Ground
2,728
11,536
11,535
11,105
6,929
10,942
1,820
6,936
6,935
1,807
12,198
12,199
11,107
11,106
12,197
12,186
11,387
I S L A N D

SHELLFISH BEDS OF FAIRFIELD, CT

March 1, 2004

Legend

- Town beds
- State beds
- Recreational beds
- Natural beds
- Commissioners Line

NOTE: This map shows Connecticut's State leased, Town leased, Natural and Recreational shellfish beds. The data for these beds came from a multitude of sources. More information on the mapping of these beds can be found on a town by town listing in a document titled Mapping of Connecticut Shellfish Beds: Natural, State, Town and Recreational available from the The Department of Agriculture, Bureau of Aquaculture. These maps may be occassionaly updated by the Bureau of Aquaculture. Please contact them to check on the current status of the maps. The Bureau of Aquaculture should also be contacted for more detailed information of specific beds. This maps were produced by the Department of EnvironmentalProtection with Funding from the National Oceanic and Atmospheric Administration.

QUESTIONS:
Connecticut Department of Agriculture
Bureau of Aquaculture & Laboratory Services
P.O. Box 97Milford, CT 06460
Telephone (203) 874-0696
FAX: (203) 783-9976 email: dept.agric@snet.net
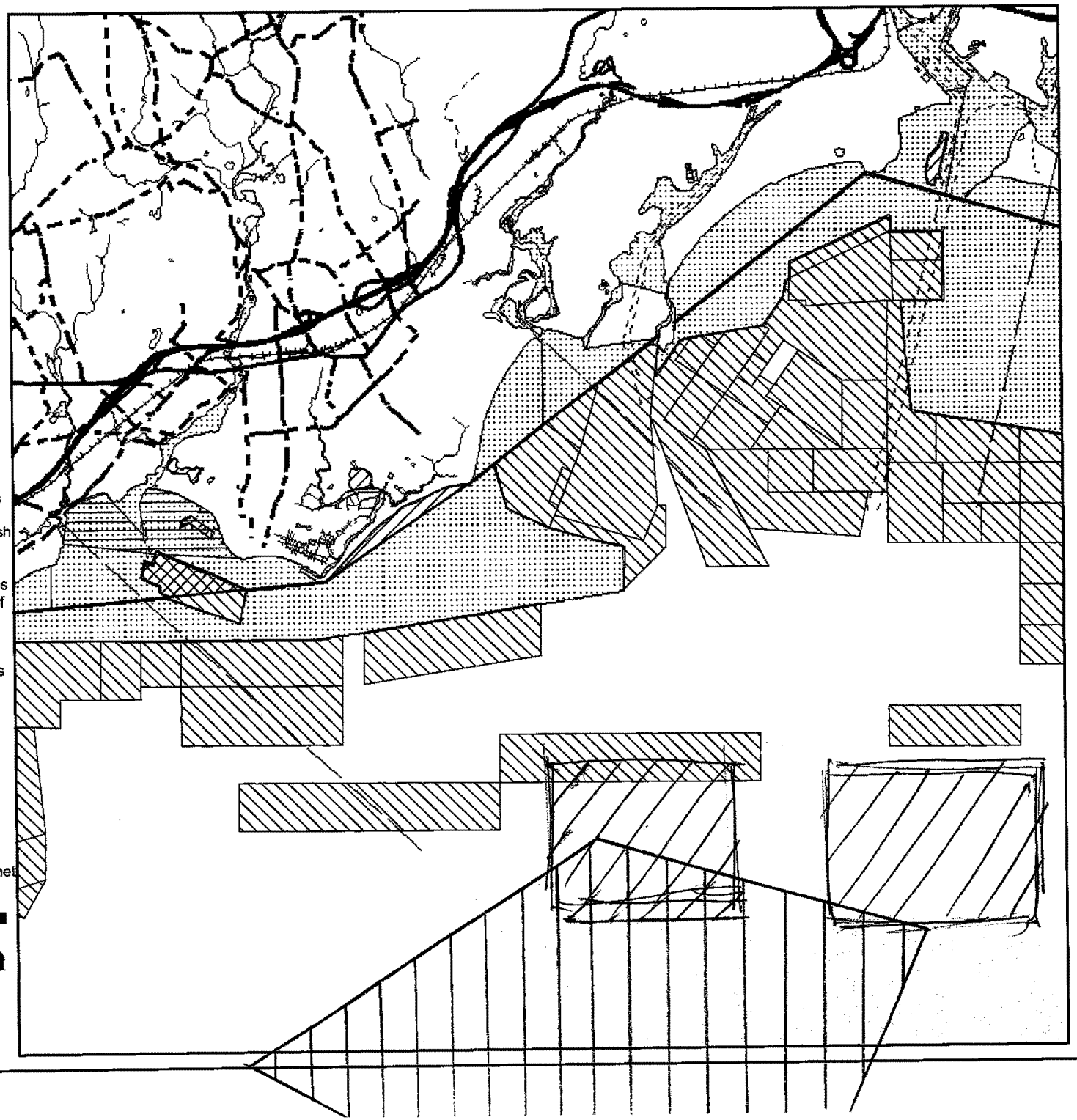
State of Connecticut
Department of Agriculture
Bureau of Aquaculture