1. Areas

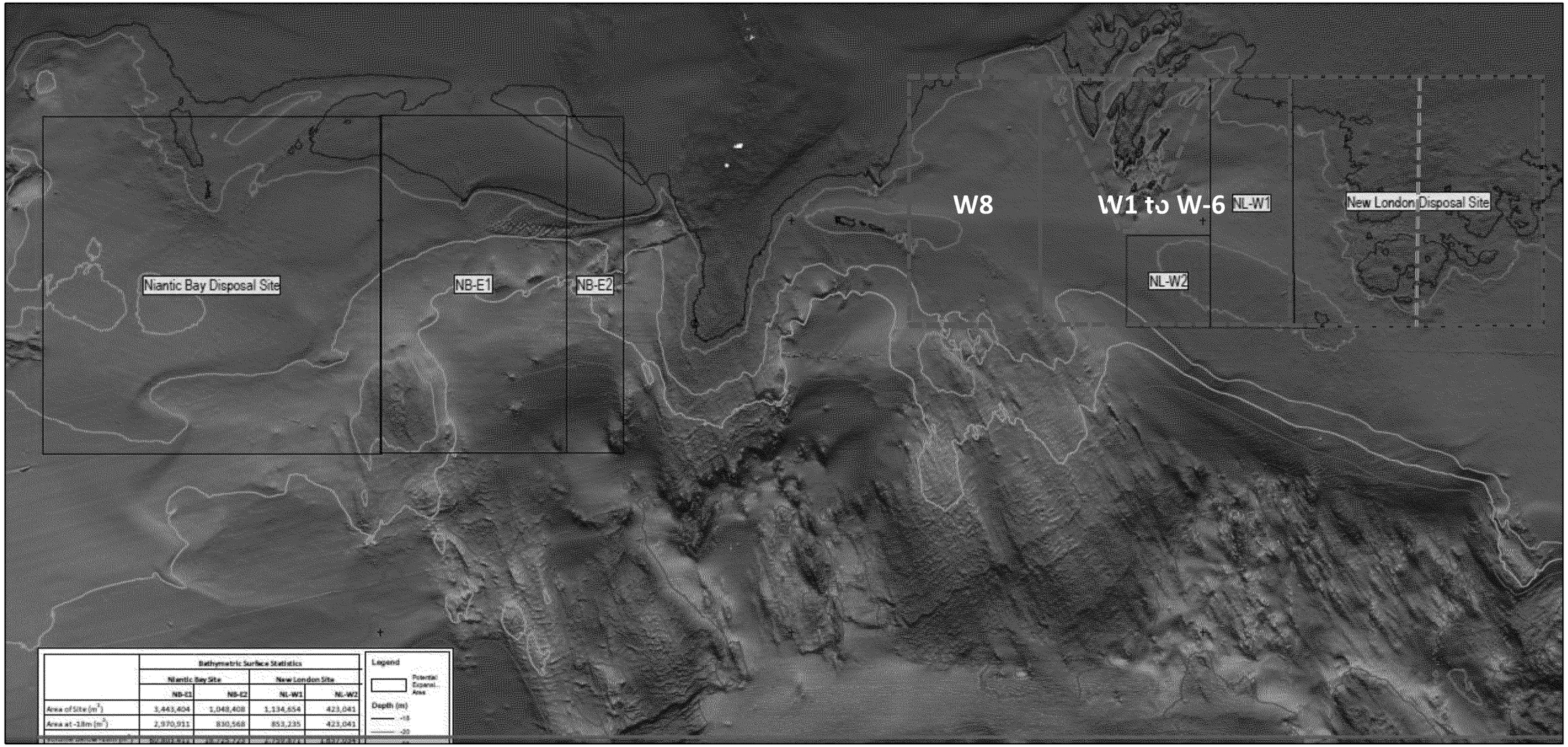

	Bathymetric Surface Statistics			
	Niantic Bay Site		New London Site	
	NB-E1	NB-E2	NL-W1	NL-W2
Area of Site (m^2)	3,443,404	1,048,408	1,134,654	423,041
Area at -18m (m^2)	2,970,911	830,568	853,235	423,041

2. Maximum Bottom stress with 0.75 Pa contour line

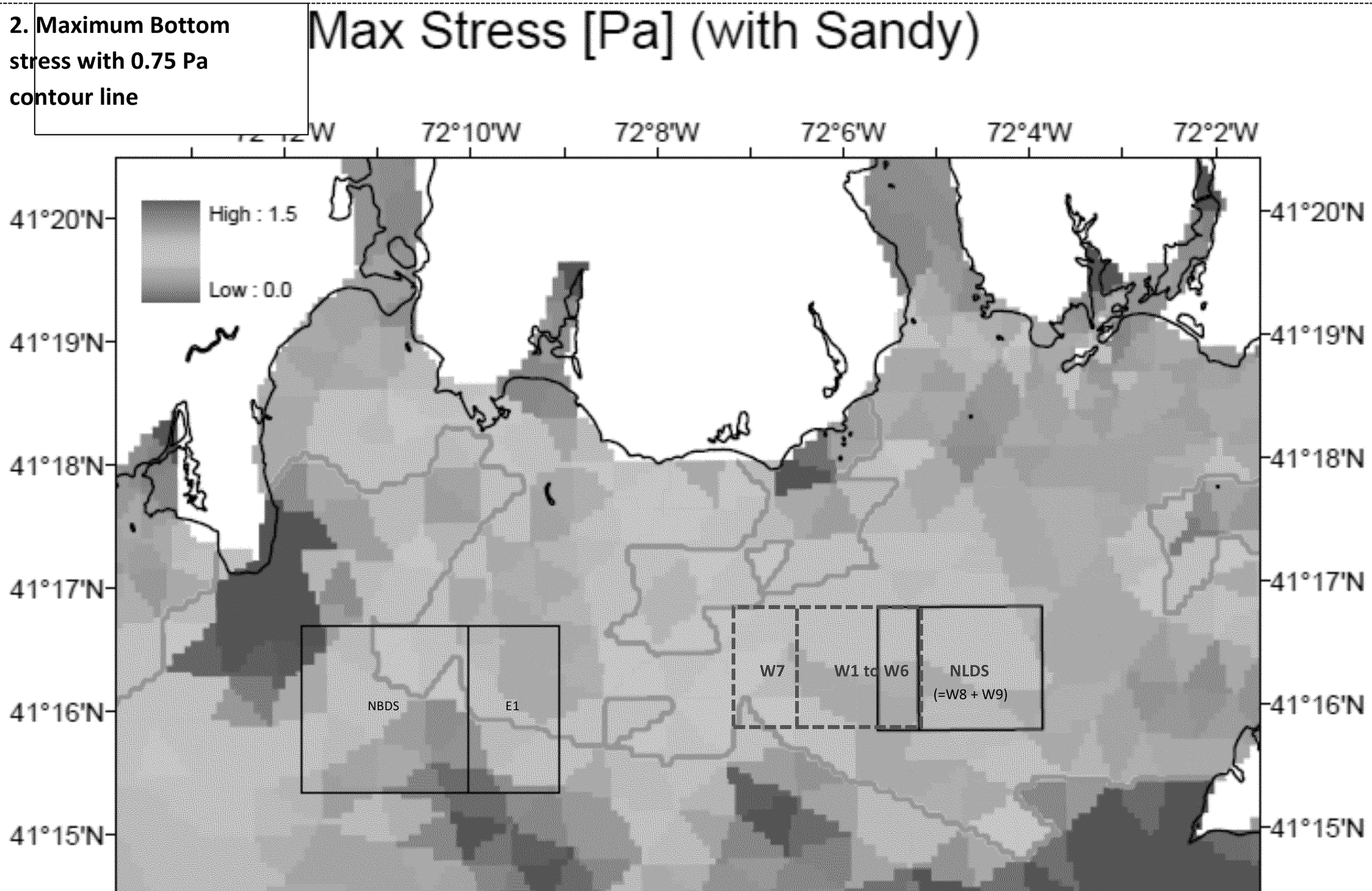

2.

3. NOAA Chart Bathymetry – Area west of New London DS

4. 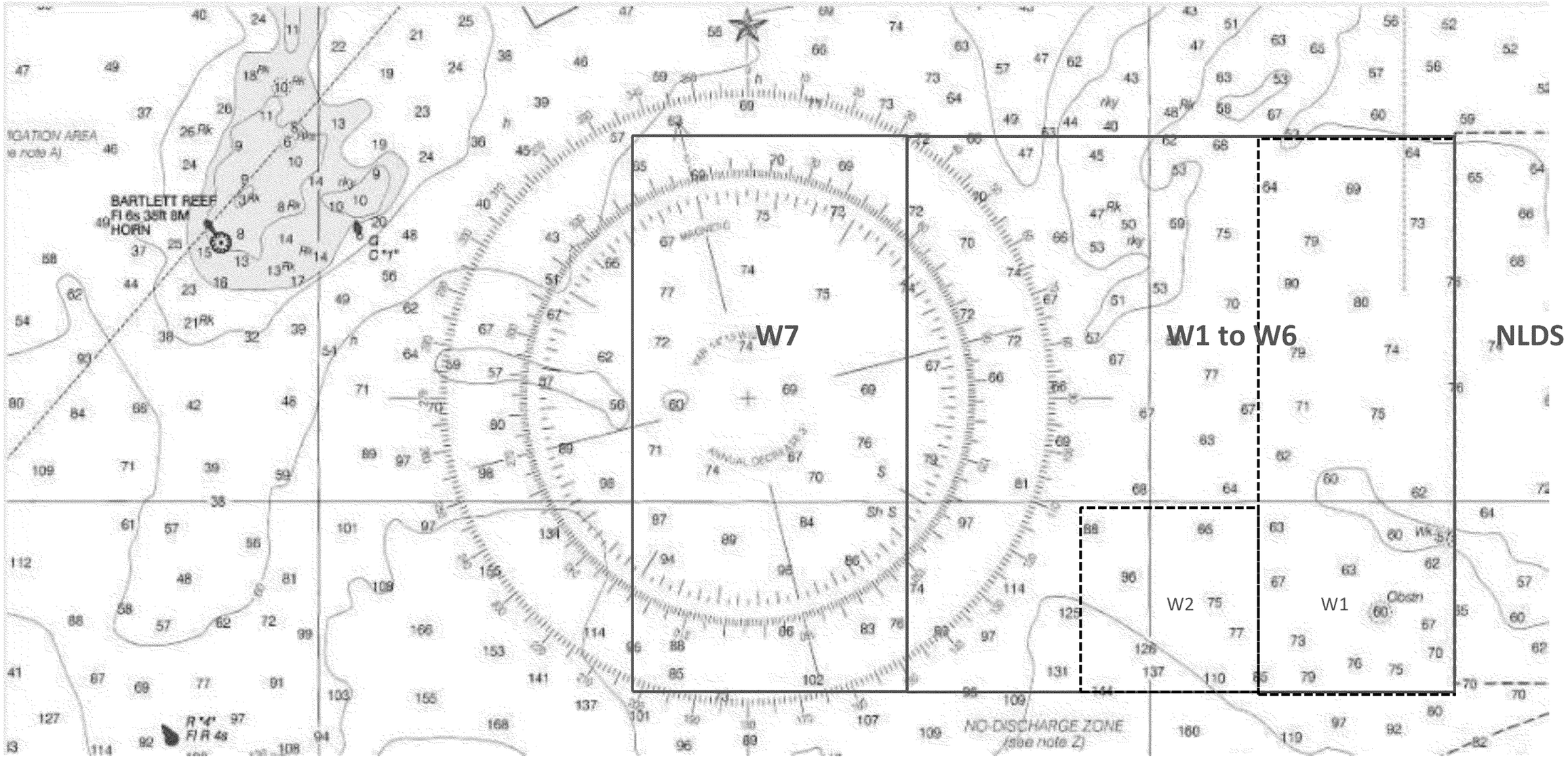

4. Sidescan sonar map: Approximately covering Areas W1 to W6 (see Fig 1)



5. **Shellfishing areas**

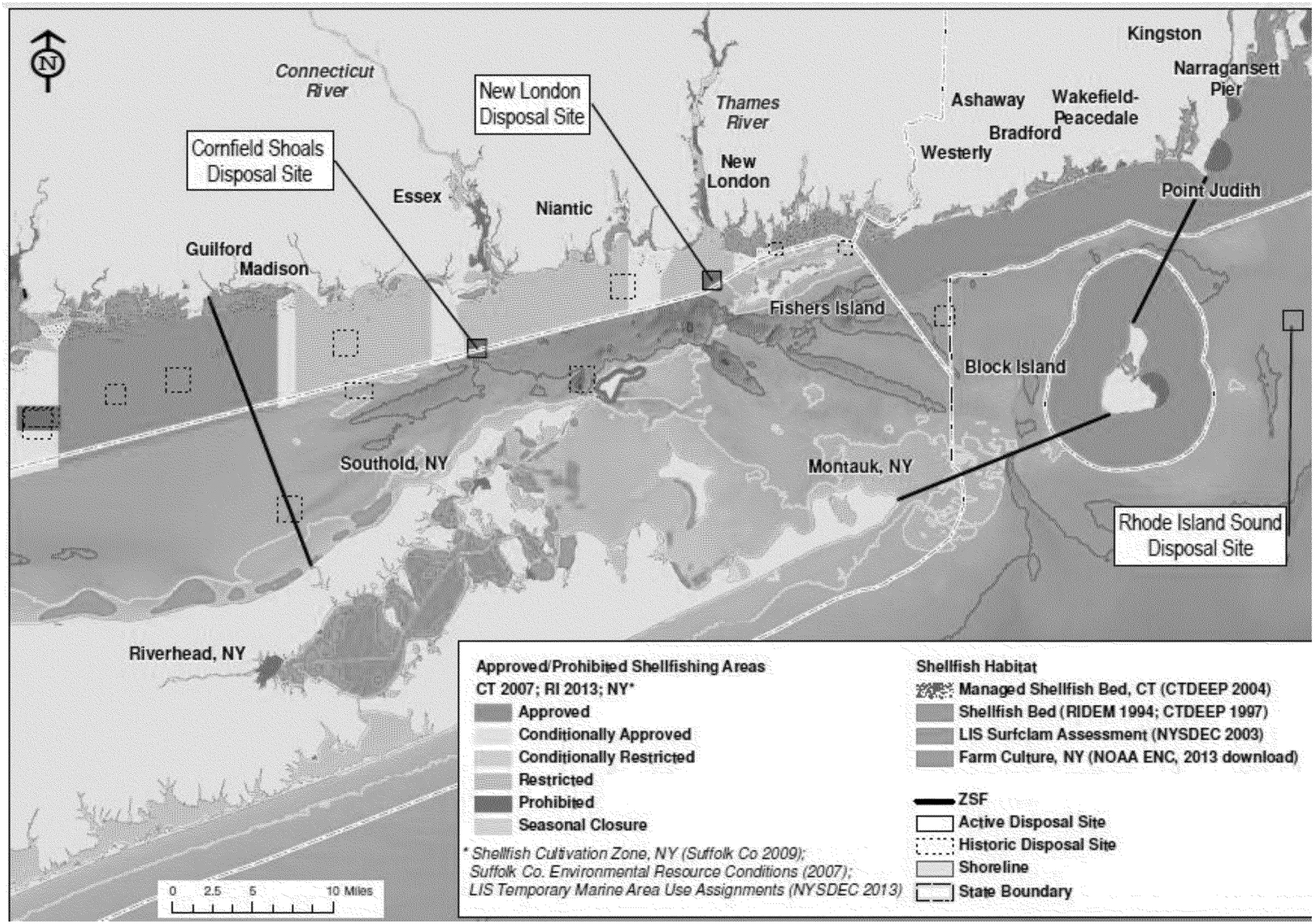

Sediment sampling stations I27



Sample Locations
New London Disposal Site