Hicksville Water District Plant 5 Wells 5-2 and 5
120 Stewart Ave
Hicksville, NY 11801

Inquiry Number: 2934649.1s
December 02, 2010

The EDR Radius Map™ Report with GeoCheck®

EDR® Environmental Data Resources Inc

440 Wheelers Farms Road
Milford, CT 06461
Toll Free: 800.352.0050
www.edrnet.com

FORM-NULL-MEN

ED_001164_00018582-00001

TABLE OF CONTENTS

SECTION	PAGE
Executive Summary	**ES1**
Overview Map	**2**
Detail Map	**3**
Map Findings Summary	**4**
Map Findings	**7**
Orphan Summary	**968**
Government Records Searched/Data Currency Tracking	**GR-1**

GEOCHECK ADDENDUM

Physical Setting Source Addendum	**A-1**
Physical Setting Source Summary	**A-2**
Physical Setting Source Map	**A-13**
Physical Setting Source Map Findings	**A-14**
Physical Setting Source Records Searched	**A-300**

Thank you for your business.
Please contact EDR at 1- 800- 352- 0050
with any questions or comments.

Disclaimer - Copyright and Trademark Notice

This Report contains certain information obtained from a variety of public and other sources reasonably available to Environmental Data Resources, Inc. It cannot be concluded from this Report that coverage information for the target and surrounding properties does not exist from other sources. **NO WARRANTY EXPRESSED OR IMPLIED, IS MADE WHATSOEVER IN CONNECTION WITH THIS REPORT. ENVIRONMENTAL DATA RESOURCES, INC. SPECIFICALLY DISCLAIMS THE MAKING OF ANY SUCH WARRANTIES, INCLUDING WITHOUT LIMITATION, MERCHANTABILITY OR FITNESS FOR A PARTICULAR USE OR PURPOSE. ALL RISK IS ASSUMED BY THE USER. IN NO EVENT SHALL ENVIRONMENTAL DATA RESOURCES, INC. BE LIABLE TO ANYONE, WHETHER ARISING OUT OF ERRORS OR OMISSIONS, NEGLIGENCE, ACCIDENT OR ANY OTHER CAUSE, FOR ANY LOSS OF DAMAGE, INCLUDING, WITHOUT LIMITATION, SPECIAL, INCIDENTAL, CONSEQUENTIAL, OR EXEMPLARY DAMAGES. ANY LIABILITY ON THE PART OF ENVIRONMENTAL DATA RESOURCES, INC. IS STRICTLY LIMITED TO A REFUND OF THE AMOUNT PAID FOR THIS REPORT.** Purchaser accepts this Report "AS IS". Any analyses, estimates, ratings, environmental risk levels or risk codes provided in this Report are provided for illustrative purposes only, and are not intended to provide, nor should they be interpreted as providing any facts regarding, or prediction or forecast of, any environmental risk for any property. Only a Phase I Environmental Site Assessment performed by an environmental professional can provide information regarding the environmental risk for any property. Additionally, the information provided in this Report is not to be construed as legal advice.

Copyright 2010 by Environmental Data Resources, Inc. All rights reserved. Reproduction in any media or format, in whole or in part, of any report or map of Environmental Data Resources, Inc., or its affiliates, is prohibited without prior written permission.

EDR and its logos (including Sanborn and Sanborn Map) are trademarks of Environmental Data Resources, Inc. or its affiliates. All other trademarks used herein are the property of their respective owners.

EXECUTIVE SUMMARY

A search of available environmental records was conducted by Environmental Data Resources, Inc (EDR). The report was designed to assist parties seeking to meet the search requirements of EPA's Standards and Practices for All Appropriate Inquiries (40 CFR Part 312), the ASTM Standard Practice for Environmental Site Assessments (E 1527- 05)or custom requirements developed for the evaluation of environmental risk associated with a parcel of real estate.

TARGET PROPERTY INFORMATION

ADDRESS

120 STEWART AVE
HICKSVILLE, NY 11801

COORDINATES

Latitude (North):	40.748600 - 40˚ 44' 55.0''
Longitude (West):	73.545700 - 73˚ 32' 44.5''
Universal Tranverse Mercator:	Zone 18
UTM X (Meters):	622777.7
UTM Y (Meters):	4511655.5
Elevation:	116 ft. above sea level

USGS TOPOGRAPHIC MAP ASSOCIATED WITH TARGET PROPERTY

Target Property Map:	40073- F5 FREEPORT, NY
Most Recent Revision:	1994
North Map:	40073- G5 HICKSVILLE, NY
Most Recent Revision:	1979

TARGET PROPERTY SEARCH RESULTS

The target property was identified in the following records. For more information on this property see page 7 of the attached EDR Radius Map report:

Site	Database(s)	EPA ID
HICKSVILLE WATER DISTRICT - PLANT 120 STEWART AVE HICKSVILLE, NY	UST AST	N/A

DATABASES WITH NO MAPPED SITES

No mapped sites were found in EDR's search of available ("reasonably ascertainable ") government records either on the target property or within the search radius around the target property for the following databases:

STANDARD ENVIRONMENTAL RECORDS

Federal NPL site list

NPL---------- National Priority List

Proposed NPL_____. Proposed National Priority List Sites
NPL LIENS_____. Federal Superfund Liens

Federal CERCLIS list

CERCLIS_____. Comprehensive Environmental Response, Compensation, and Liability Information System
FEDERAL FACILITY_____. Federal Facility Site Information listing

Federal RCRA non-CORRACTS TSD facilities list

RCRA- TSDF_____ RCRA - Treatment, Storage and Disposal

Federal institutional controls / engineering controls registries

US ENG CONTROLS_____. Engineering Controls Sites List
US INST CONTROL_____. Sites with Institutional Controls

Federal ERNS list

ERNS_____ Emergency Response Notification System

State and tribal leaking storage tank lists

INDIAN LUST_____ Leaking Underground Storage Tanks on Indian Land

State and tribal registered storage tank lists

CBS UST_____. Chemical Bulk Storage Database
MOSF AST_____. Major Oil Storage Facilities Database
INDIAN UST_____. Underground Storage Tanks on Indian Land
FEMA UST_____ Underground Storage Tank Listing

State and tribal institutional control / engineering control registries

ENG CONTROLS_____ Registry of Engineering Controls
INST CONTROL_____. Registry of Institutional Controls
RES DECL_____ Restrictive Declarations Listing

State and tribal voluntary cleanup sites

VCP_____. Voluntary Cleanup Agreements
INDIAN VCP_____. Voluntary Cleanup Priority Listing

State and tribal Brownfields sites

ERP_____. Environmental Restoration Program Listing
BROWNFIELDS_____ Brownfields Site List

ADDITIONAL ENVIRONMENTAL RECORDS

Local Brownfield lists

US BROWNFIELDS_____ A Listing of Brownfields Sites

Local Lists of Landfill / Solid Waste Disposal Sites

ODI_____ Open Dump Inventory

DEBRIS REGION 9_____. Torres Martinez Reservation Illegal Dump Site Locations
SWTIRE_____. Registered Waste Tire Storage & Facility List
INDIAN ODI_____ Report on the Status of Open Dumps on Indian Lands

Local Lists of Hazardous waste / Contaminated Sites

US CDL_____ Clandestine Drug Labs
US HIST CDL_____ National Clandestine Laboratory Register

Local Lists of Registered Storage Tanks

HIST UST_____ Historical Petroleum Bulk Storage Database
HIST AST_____ Historical Petroleum Bulk Storage Database

Local Land Records

LIENS 2_____ CERCLA Lien Information
LUCIS_____. Land Use Control Information System

Other Ascertainable Records

DOT OPS_____ Incident and Accident Data
DOD_____ Department of Defense Sites
FUDS_____ Formerly Used Defense Sites
UMTRA_____ Uranium Mill Tailings Sites
MINES_____ Mines Master Index File
TRIS_____ Toxic Chemical Release Inventory System
TSCA_____ Toxic Substances Control Act
FTTS_____. FIFRA/ TSCA Tracking System - FIFRA (Federal Insecticide, Fungicide, & Rodenticide Act)/TSCA (Toxic Substances Control Act)
HIST FTTS_____ FIFRA/TSCA Tracking System Administrative Case Listing
SSTS_____. Section 7 Tracking Systems
ICIS_____ Integrated Compliance Information System
PADS_____ PCB Activity Database System
MLTS_____ Material Licensing Tracking System
RADINFO_____ Radiation Information Database
RAATS_____ RCRA Administrative Action Tracking System
HSWDS_____ Hazardous Substance Waste Disposal Site Inventory
NPDES_____. State Pollutant Discharge Elimination System
AIRS_____ Air Emissions Data
E DESIGNATION_____. E DESIGNATION SITE LISTING
INDIAN RESERV_____ Indian Reservations
SCRD DRYCLEANERS_____. State Coalition for Remediation of Drycleaners Listing
COAL ASH EPA_____ Coal Combustion Residues Surface Impoundments List
PCB TRANSFORMER_____ PCB Transformer Registration Database
COAL ASH DOE_____. Sleam- Electric Plan Operation Data
FINANCIAL ASSURANCE____ Financial Assurance Information Listing
COAL ASH_____ Coal Ash Disposal Site Listing

EDR PROPRIETARY RECORDS

EDR Proprietary Records

Manufactured Gas Plants_____ EDR Proprietary Manufactured Gas Plants

EXECUTIVE SUMMARY

SURROUNDING SITES: SEARCH RESULTS

Surrounding sites were identified in the following databases.

Elevations have been determined from the USGS Digital Elevation Model and should be evaluated on a relative (not an absolute) basis. Relative elevation information between sites of close proximity should be field verified. Sites with an elevation equal to or higher than the target property have been differentiated below from sites with an elevation lower than the target property.
Page numbers and map identification numbers refer to the EDR Radius Map report where detailed data on individual sites can be reviewed.

Sites listed in ***bold italics*** are in multiple databases.

Unmappable (orphan) sites are not considered in the foregoing analysis.

STANDARD ENVIRONMENTAL RECORDS

Federal Delisted NPL site list

Delisted NPL: The National Oil and Hazardous Substances Pollution Contingency Plan (NCP) establishes the criteria that the EPA uses to delete sites from the NPL. In accordance with 40 CFR 300.425.(e), sites may deleted from the NPL where no further response is appropriate.

A review of the Delisted NPL list, as provided by EDR, and dated 07/02/2010 has revealed that there is 1 Delisted NPL site within approximately 1.5 miles of the target property.

Equal/Higher Elevation	Address	Direction / Distance	Map ID	Page
ANCHOR CHEMICALS	***500 WEST JOHN STREET***	***N 1 - 2 (1.185 mi.)***	***BV356***	***929***

Federal CERCLIS NFRAP site List

CERC- NFRAP: Archived sites are sites that have been removed and archived from the inventory of CERCLIS sites. Archived status indicates that, to the best of EPA's knowledge, assessment at a site has been completed and that EPA has determined no further steps will be taken to list this site on the National Priorities List (NPL), unless information indicates this decision was not appropriate or other considerations require a recommendation for listing at a later time. This decision does not necessarily mean that there is no hazard associated with a given site; it only means that, based upon available information, the location is not judged to be a potential NPL site.

A review of the CERC- NFRAPlist, as provided by EDR, and dated 06/23/2009 has revealed that there is 1 CERC- NFRAP site within approximately 1 mile of the target property.

Equal/Higher Elevation	Address	Direction / Distance	Map ID	Page
DEPEW MANUFACTURING	***359 DUFFY AVENUE***	***N 1/2 - 1 (0.774 mi.)***	***BH287***	***652***

Federal RCRA CORRACTS facilities list

CORRACTS: CORRACTS is a list of handlers with RCRA Corrective Action Activity. This report shows which nationally- defined corrective action core events have occurred for every handler that has had corrective action activity.

A review of the CORRACTS list, as provided by EDR, and dated 05/25/2010 has revealed that there are 3 CORRACTS sites within approximately 1.5 miles of the target property.

Equal/Higher Elevation	Address	Direction / Distance	Map ID	Page
MAGNUSONIC DEVICES INC	*290 DUFFY AVE*	*NNE 1/2 - 1 (0.949 mi.)*	*BQ333*	*803*
DIONICS INCORPORATED	*65 RUSHMORE ST*	*WNW 1 - 2 (1.073 mi.)*	*349*	*855*
GENERAL INSTRUMENT CORP	*600 WEST JOHN STREET*	*N 1 - 2 (1.160 mi.)*	*BU352*	*883*

Federal RCRA generators list

RCRA- LQG:RCRAInfo is EPA's comprehensive information system, providing access to data supporting the Resource Conservation and Recovery Act (RCRA) of 1976 and the Hazardous and Solid Waste Amendments (HSWA) of 1984. The database includes selective information on sites which generate, transport, store, treat and/or dispose of hazardous waste as defined by the Resource Conservation and Recovery Act (RCRA). Large quantity generators (LQGs) generate over 1,000 kilograms (kg) of hazardous waste, or over 1 kg of acutely hazardous waste per month.

A review of the RCRA- LQGlist, as provided by EDR, and dated 02/17/2010 has revealed that there is 1 RCRA- LQG site within approximately 0.75 miles of the target property.

Lower Elevation	Address	Direction / Distance	Map ID	Page
CARMAN CLEANERS	*796 CARMAN AVE*	*WSW 1/4 - 1/2 (0.383 mi.)*	*S83*	*170*

RCRA- SQG:RCRAInfo is EPA's comprehensive information system, providing access to data supporting the Resource Conservation and Recovery Act (RCRA) of 1976 and the Hazardous and Solid Waste Amendments (HSWA) of 1984. The database includes selective information on sites which generate, transport, store, treat and/or dispose of hazardous waste as defined by the Resource Conservation and Recovery Act (RCRA). Small quantity generators (SQGs) generate between 100 kg and 1,000 kg of hazardous waste per month.

A review of the RCRA- SQG list, as provided by EDR, and dated 02/17/2010 has revealed that there are 3 RCRA- SQG sites within approximately 0.75 miles of the target property.

Equal/Higher Elevation	Address	Direction / Distance	Map ID	Page
TYPEWAVE CORP	*61 TEC ST*	*N 1/2 - 1 (0.660 mi.)*	*AY251*	*557*

Lower Elevation	Address	Direction / Distance	Map ID	Page
EXXON DIV OF CFI #70322	*865 CARMEN AVE*	*WSW 1/4 - 1/2 (0.361 mi.)*	*Q75*	*147*
NEWBRIDGE KIM CLEANERS	*701 N NEWBRIDGE RD*	*SE 1/2 - 1 (0.718 mi.)*	*BE272*	*612*

RCRA- CESQG: RCRAInfo is EPA's comprehensive information system, providing access to data supporting the Resource Conservation and Recovery Act (RCRA) of 1976 and the Hazardous and Solid Waste Amendments (HSWA) of 1984. The database includes selective information on sites which generate, transport, store, treat and/or dispose of hazardous waste as defined by the Resource Conservation and Recovery Act (RCRA). Conditionally exempt small quantity generators (CESQGs) generate less than 100 kg of hazardous waste, or less than 1 kg of acutely hazardous waste per month.

A review of the RCRA- CESQG list, as provided by EDR, and dated 02/17/2010 has revealed that there are 4 RCRA- CESQG sites within approximately 0.75 miles of the target property.

Equal/Higher Elevation	Address	Direction / Distance	Map ID	Page
NEW YORK STATE DEPT OF TRANSPO	***508 DUFFY AVE***	***NNW 1/2 - 1 (0.598 mi.)***	***AP188***	***395***
SHELL SERVICE STATION	***440 NEWBRIDGE RD***	***ESE 1/2 - 1 (0.617 mi.)***	***AV223***	***486***
AMERADA HESS STATION 32474	***428 NEWBRIDGE RD***	***E 1/2 - 1 (0.622 mi.)***	***AV229***	***503***

Lower Elevation	Address	Direction / Distance	Map ID	Page
LEWIS CLEANERS	***836 CARMEN AVE***	***W 1/4 - 1/2 (0.353 mi.)***	***Q67***	***126***

State- and tribal - equivalent CERCLIS

SHWS: The State Hazardous Waste Sites records are the states' equivalent to CERCLIS. These sites may or may not already be listed on the federal CERCLIS list. Priority sites planned for cleanup using state funds (state equivalent of Superfund) are identified along with sites where cleanup will be paid for by potentially responsible parties. The data come from the Department of Environmental Conservation's Inactive Hazardous waste Disposal Sites in New York State.

A review of the SHWS list, as provided by EDR, and dated 08/24/2010 has revealed that there are 21 SHWS sites within approximately 1.5 miles of the target property.

Equal/Higher Elevation	Address	Direction / Distance	Map ID	Page
89 FROST STREET SITE	***89 FROST STREET***	***NNW 1/2 - 1 (0.756 mi.)***	***BF281***	***637***
Class Code: Significant threat to the public health or environment - action required.				
FORMER AUTOLINE AUTOMOTIVE COR	***101 FROST STREET***	***NNW 1/2 - 1 (0.772 mi.)***	***BF286***	***649***
Class Code: Significant threat to the public health or environment - action required.				
DEPEW MANUFACTURING	***359 DUFFY AVENUE***	***N 1/2 - 1 (0.774 mi.)***	***BH287***	***652***
FORMER APPLIED FLUIDICS	***770 MAIN STREET***	***NW 1/2 - 1 (0.807 mi.)***	***296***	***687***
Class Code: Significant threat to the public health or environment - action required.				
BOWE SYSTEMS	***200 FRANK ROAD***	***N 1/2 - 1 (0.842 mi.)***	***302***	***706***
EZ-EM, INC.	***750 SUMMA AVENUE***	***NNW 1/2 - 1 (0.853 mi.)***	***BJ305***	***717***
Class Code: Site is properly closed - requires continued management.				
UTILITY MANUFACTURING/WONDER K	700- 712 MAIN STREET	NW 1/2 - 1 (0.865 mi.)	311	736
Class Code: Significant threat to the public health or environment - action required.				
TISHCON CORPORATION (NEW YORK	***29 NEW YORK AVENUE***	***WNW 1/2 - 1 (0.898 mi.)***	***BM317***	***749***
36 SYLVESTER STREET SITE	36 SYLVESTER STREET	WNW 1/2 - 1 (0.935 mi.)	BM330	795
VOLPONE STAMP CO INC	***290 DUFFY AVENUE***	***NNE 1/2 - 1 (0.949 mi.)***	***BQ334***	***817***
Class Code: Significant threat to the public health or environment - action required.				
ALSY MANUFACTURING, INC.	***270/280 DUFFY AVENUE***	***NNE 1/2 - 1 (0.978 mi.)***	***BQ341***	***837***
Class Code: Significant threat to the public health or environment - action required.				
FORMER LAKA INDUSTRIES, INC.	***62 KINKEL STREET***	***WNW 1 - 2 (1.007 mi.)***	***BR346***	***849***
Class Code: Significant threat to the public health or environment - action required.				
TISHCON CORP. AT 125 STATE STR	***125 STATE STREET***	***NW 1 - 2 (1.029 mi.)***	***347***	***851***
Class Code: Site is properly closed - requires continued management.				

Equal/Higher Elevation	Address	Direction / Distance	Map ID	Page
IMC MAGNETICS	***570 MAIN STREET***	***WNW 1 - 2 (1.150 mi.)***	***BT350***	***877***
Class Code: Significant threat to the public health or environment - action required.				
ATLAS GRAPHICS	***567 MAIN STREET***	***WNW 1 - 2 (1.151 mi.)***	***BT351***	***879***
Class Code: Significant threat to the public health or environment - action required.				
GENERAL INSTRUMENT CORP	***600 WEST JOHN STREET***	***N 1 - 2 (1.160 mi.)***	***BU352***	***883***
Class Code: Significant threat to the public health or environment - action required.				
Not reported	***500 WEST JOHN STREET***	***N 1 - 2 (1.185 mi.)***	***BV355***	***924***
Class Code: Site is properly closed - requires continued management.				
118 - 130 SWALM STREET	118- 130 SWALM STREET	WNW 1 - 2 (1.190 mi.)	357	936
Class Code: Significant threat to the public health or environment - action required.				
299 MAIN STREET	299 MAIN STREET	WNW 1 - 2 (1.193 mi.)	BT358	939
Class Code: Significant threat to the public health or environment - action required.				
AIR TECHNIQUES, INC	***70 CANTIAGUE ROCK ROAD***	***NNW 1 - 2 (1.294 mi.)***	***359***	***941***
Class Code: Site is properly closed - requires continued management.				

Lower Elevation	Address	Direction / Distance	Map ID	Page
GENEVA ASSOCIATES	***701 NEWBRIDGE ROAD***	***SE 1/2 - 1 (0.719 mi.)***	***BE273***	***622***

VAPOR REOPENED: "Vapor intrusion" refers to the process by which volatile chemicals move from a subsurface source into the indoor air of overlying or adjacent buildings. The subsurface source can either be contaminated groundwater or contaminated soil which releases vapors into the pore spaces in the soil. Improvements in analytical techniques and knowledge gained from site investigations in New York and other states has led to an increased awareness of soil vapor as a medium of concern and of the potential for exposures from the soil vapor intrusion pathway. Based on this additional information, New York is currently re- evaluating previous assumptions and decisions regarding the potential for soil vapor intrusion exposures at sites. As a result, all past, current, and future contaminated sites will be evaluated to determine whether these sites have the potential for exposures related to soil vapor intrusion.

A review of the VAPOR REOPENED list, as provided by EDR, and dated 08/13/2010 has revealed that there are 8 VAPOR REOPENED sites within approximately 1 mile of the target property.

Equal/Higher Elevation	Address	Direction / Distance	Map ID	Page
89 FROST STREET SITE	***89 FROST STREET***	***NNW 1/2 - 1 (0.756 mi.)***	***BF281***	***637***
FORMER AUTOLINE AUTOMOTIVE COR	***101 FROST STREET***	***NNW 1/2 - 1 (0.772 mi.)***	***BF286***	***649***
FORMER APPLIED FLUIDICS	***770 MAIN STREET***	***NW 1/2 - 1 (0.807 mi.)***	***296***	***687***
BOWE SYSTEMS	***200 FRANK ROAD***	***N 1/2 - 1 (0.842 mi.)***	***302***	***706***
EZ-EM, INC.	***750 SUMMA AVENUE***	***NNW 1/2 - 1 (0.853 mi.)***	***BJ305***	***717***
TISHCON CORPORATION (NEW YORK	***29 NEW YORK AVENUE***	***WNW 1/2 - 1 (0.898 mi.)***	***BM317***	***749***
ALSY MANUFACTURING, INC.	***270/280 DUFFY AVENUE***	***NNE 1/2 - 1 (0.978 mi.)***	***BQ341***	***837***

Lower Elevation	Address	Direction / Distance	Map ID	Page
GENEVA ASSOCIATES	***701 NEWBRIDGE ROAD***	***SE 1/2 - 1 (0.719 mi.)***	***BE273***	***622***

State and tribal landfill and/or solid waste disposal site lists

SWF/LF: The Solid Waste Facilities/Landfill Sites records typically contain an inventory of solid waste disposal facilities or landfills in a particular state. The data come from the list.

A review of the SWF/LF list, as provided by EDR, and dated 10/13/2010 has revealed that there are 3 SWF/LF sites within approximately 1 mile of the target property.

Equal/Higher Elevation	Address	Direction / Distance	Map ID	Page
JOVEE CONTRACTING	51 KINKEL ST.	WNW 1/2 - 1 (0.990 mi.)	BR343	843

Lower Elevation	Address	Direction / Distance	Map ID	Page
AL- JAM CONSTRUX; INC	702 GRAND BOULEVARD	W 1/2 - 1 (0.513 mi.)	AE135	288
CON-STRUX LLC	***702 GRAND BLVD***	***W 1/2 - 1 (0.513 mi.)***	***AE136***	***288***

State and tribal leaking storage tank lists

LTANKS: Leaking Storage Tank Incident Reports. These records contain an inventory of reported leaking storage tank incidents reported from 4/1/86 through the most recent update. They can be either leaking underground storage tanks or leaking aboveground storage tanks. The causes of the incidents are tank test failures, tank failures or tank overfills

A review of the LTANKS list, as provided by EDR, and dated 10/15/2010 has revealed that there are 92 LTANKS sites within approximately 1 mile of the target property.

Equal/Higher Elevation	Address	Direction / Distance	Map ID	Page
GONZALEZ RESIDENCE Date Closed: 12/8/1994	***47 ANGLE LANE***	***NE 1/8 - 1/4 (0.148 mi.)***	***C6***	***14***
TAYLOR RESIDENCE Date Closed: 7/11/1996	***41 ANGLE LANE***	***NE 1/8 - 1/4 (0.159 mi.)***	***C7***	***17***
FISCHER RESIDENCE Date Closed: 10/9/1996	***76 ARROW LANE***	***NNE 1/4 - 1/2 (0.372 mi.)***	***R79***	***162***
TARA WATKINS RESIDENCE	36 BEECH LANE	NE 1/4 - 1/2 (0.403 mi.)	92	202
VACANT HOUSE Date Closed: 3/27/1995	***67 BALLPARK LANE***	***E 1/4 - 1/2 (0.445 mi.)***	***106***	***228***
SAM DELUCA Date Closed: 7/15/1991	***1 BLUEBERRY LANE***	***NNE 1/2 - 1 (0.535 mi.)***	***151***	***318***
AGRUSA RESIDENCE Date Closed: 6/15/1995	***23 BASKET LANE***	***ENE 1/2 - 1 (0.537 mi.)***	***152***	***320***
DEBBAS RESIDENCE Date Closed: 7/5/2001	***19 BOND LANE***	***E 1/2 - 1 (0.564 mi.)***	***AM160***	***335***
MOBIL OIL Date Closed: 8/30/1987	***OLD CTRY RD / DUFFY A***	***NNW 1/2 - 1 (0.585 mi.)***	***167***	***350***
RAVIT RESIDENCE Date Closed: 9/14/1995	***5 ANCADIA LANE***	***N 1/2 - 1 (0.585 mi.)***	***AN168***	***353***
NY STATE DOT Date Closed: 11/15/1989	***DUFFY RD/OLD COUNTRY RO***	***NNW 1/2 - 1 (0.598 mi.)***	***AP185***	***389***
SHELL S/S Date Closed: 4/15/2002	***440 NEWBRIDGE ROAD***	***ESE 1/2 - 1 (0.617 mi.)***	***AV225***	***492***

EXECUTIVE SUMMARY

Equal/Higher Elevation	Address	Direction / Distance	Map ID	Page
CHISONE RESIDENCE Date Closed: 3/23/2000	***41 BRIDLE LANE***	***NNE 1/2 - 1 (0.653 mi.)***	***250***	***554***
DOINO TIRE SERVICE Date Closed: 12/22/1999	***367 DUFFY AVENUE***	***N 1/2 - 1 (0.759 mi.)***	***BH285***	***647***
AUTO PLAZA NISSAN Date Closed: 3/30/1990	***1025 OLD COUNTRY ROAD***	***NW 1/2 - 1 (0.782 mi.)***	***291***	***672***
PAUL KRINSKI RESIDENCE Date Closed: 9/25/2002	***345 NEWBRIDGE ROAD***	***ENE 1/2 - 1 (0.790 mi.)***	***294***	***682***
HANDRO PROPERTIES Date Closed: 3/24/1994	***123 FROST STREET***	***NNW 1/2 - 1 (0.803 mi.)***	***295***	***685***
BOWE SYSTEMS Date Closed: 2/28/1997	***200 FRANK ROAD***	***N 1/2 - 1 (0.842 mi.)***	***302***	***706***
HOLY FAMILY CHURCH Date Closed: 2/19/1988	***5 FORDHAM AVE.***	***ENE 1/2 - 1 (0.848 mi.)***	***303***	***711***
KLEARTONE INC. Date Closed: 2/29/1988	***695 SUMMA AVE.***	***NNW 1/2 - 1 (0.862 mi.)***	***BJ308***	***724***
FERNANDO RESIDENCE LANDLO Date Closed: 7/17/1998	***52 MCALLISTER AVENUE***	***NNE 1/2 - 1 (0.862 mi.)***	***309***	***731***
ROSENSWIET RESIDENCE Date Closed: 9/2/1993	***17 JEFFERSON AVENUE***	***ENE 1/2 - 1 (0.865 mi.)***	***310***	***734***
DOMINIC DALFINO RESIDENCE Date Closed: 12/3/2006	51 MEETING LANE	E 1/2 - 1 (0.891 mi.)	313	741
ISLAND INN Date Closed: 4/27/1988	***OLD COUNTRY ROAD***	***WNW 1/2 - 1 (0.902 mi.)***	***318***	***751***
AMERICAN TRANSFER CORP Date Closed: 2/25/1992	***344 DUFFY AVENUE***	***N 1/2 - 1 (0.907 mi.)***	***BL320***	***759***
LEMON X CORPORATION Date Closed: 1/31/2001 Date Closed: 1/31/2001	***74 STATE STREET***	***NW 1/2 - 1 (0.916 mi.)***	***BO323***	***763***
LOMBARDI RESIDENCE Date Closed: 7/25/1990	***54 FOX PLACE***	***E 1/2 - 1 (0.922 mi.)***	***325***	***768***
GOSS RESIDENCE Date Closed: 2/28/1995	***19 HUWITT STREET***	***NNE 1/2 - 1 (0.924 mi.)***	***326***	***771***
PERMAFUSE CORP THE Date Closed: 7/18/1991	***675 MAIN ST***	***NW 1/2 - 1 (0.929 mi.)***	***BO327***	***773***
THE PAPER SHOP Date Closed: 8/22/1997	***100 BOND STREET***	***NW 1/2 - 1 (0.931 mi.)***	***328***	***791***
MACHINERY EXCHANGE CO Date Closed: 12/10/1991	***36 SYLVESTER STREET***	***WNW 1/2 - 1 (0.935 mi.)***	***BM331***	***798***
ARK WIND INDUSTRIES Date Closed: 10/13/1987	***66 BROOKLAND AVENUE***	***NW 1/2 - 1 (0.939 mi.)***	***BP332***	***800***
Not reported Date Closed: 7/23/2003	655 MAIN STREET	NW 1/2 - 1 (0.970 mi.)	BP338	830
HANBEY RESIDENCE Date Closed: 2/18/1992	***304 OLD COUNTRY ROAD***	***NE 1/2 - 1 (0.977 mi.)***	***340***	***835***
KORB RESIDENCE Date Closed: 5/29/1998	***60 WINTER LANE***	***E 1/2 - 1 (0.985 mi.)***	***342***	***840***

EXECUTIVE SUMMARY

Lower Elevation	Address	Direction / Distance	Map ID	Page
ANITA EISENBERG RESIDENCE Date Closed: 6/20/2003	8 CABLE LANE	SSE 0 - 1/8 (0.117 mi.)	A3	9
GAMBLE RESIDENCE Date Closed: 12/14/2004	15 ARBOR LANE	SE 1/8 - 1/4 (0.182 mi.)	12	25
JOSEPH DOYLE RESIDENCE Date Closed: 12/13/1989	***109 EAST CABOT LANE***	***SSW 1/8 - 1/4 (0.200 mi.)***	***E16***	***29***
HEMPSTEAD DEPT OF PARKS Date Closed: 2/25/1992	***LEVITTOWN PARKWAY***	***E 1/8 - 1/4 (0.208 mi.)***	***G18***	***33***
NEWLANDS RESIDENCE Date Closed: 3/25/1994	***29 HOPE LANE***	***SE 1/8 - 1/4 (0.232 mi.)***	***H26***	***50***
LAWREN GRITTALDI Date Closed: 12/15/1988	***32 HOPE LANE***	***SE 1/8 - 1/4 (0.235 mi.)***	***H27***	***53***
RESIDENCE Date Closed: 2/2/1997	***38 HOPE LANE***	***SE 1/8 - 1/4 (0.244 mi.)***	***H29***	***57***
MR. SCULLEY RESIDENCE Date Closed: 6/19/1991	***45 COBALT LANE***	***WNW 1/4 - 1/2 (0.268 mi.)***	***34***	***65***
RESIDENCE Date Closed: 7/30/2004	63 WEST CABOT LANE	SW 1/4 - 1/2 (0.298 mi.)	M40	73
DERRY RESIDENCE Date Closed: 3/21/1993	***832 PLEASANT AVENUE***	***WSW 1/4 - 1/2 (0.303 mi.)***	***I46***	***83***
MASUMI SUZUKI RESIDENCE Date Closed: 9/6/1994	***732 HIGHVIEW AVE***	***SW 1/4 - 1/2 (0.323 mi.)***	***M55***	***99***
DIAZ RESIDENCE Date Closed: 7/20/1992	***28 GRAPE LANE***	***SE 1/4 - 1/2 (0.328 mi.)***	***L59***	***106***
AWARD/MOBIL OIL CO Date Closed: 9/17/1990	***CARMEN AVE / STEWART***	***W 1/4 - 1/2 (0.349 mi.)***	***P62***	***114***
MOBIL OIL Date Closed: 10/29/2007	***864 CARMAN AVENUE***	***W 1/4 - 1/2 (0.352 mi.)***	***P63***	***116***
EXXON DIV OF CFI #70322 Date Closed: 10/16/1998	***865 CARMEN AVE***	***WSW 1/4 - 1/2 (0.361 mi.)***	***Q75***	***147***
SULLIVAN RESIDENCE Date Closed: 2/11/2004	22 LION LANE	WSW 1/4 - 1/2 (0.466 mi.)	Z111	241
MICHAEL HORAN RESIDENCE Date Closed: 10/29/2004	8 CROWN LANE	W 1/4 - 1/2 (0.472 mi.)	X116	247
STEPHENSON RESIDENCE Date Closed: 2/24/1995	***44 LION LANE***	***WSW 1/4 - 1/2 (0.485 mi.)***	***120***	***256***
Not reported Date Closed: 7/8/1997	***37 BRANCH LANE***	***SSE 1/4 - 1/2 (0.487 mi.)***	***AC121***	***259***
CENTURY PETROLEUM Date Closed: 1/29/1999	***58 FRIENDS LANE***	***SSW 1/4 - 1/2 (0.496 mi.)***	***125***	***265***
PATRICK FEGLIA Date Closed: 4/25/2003	***29 CHOIR LANE***	***WNW 1/2 - 1 (0.507 mi.)***	***133***	***283***
RESIDENCE Date Closed: 1/17/1992	***22 CRYSTAL LANE***	***W 1/2 - 1 (0.522 mi.)***	***AF144***	***302***
TITAN PROPERTY Date Closed: 11/26/2001	***26 FAWN LANE***	***SSW 1/2 - 1 (0.528 mi.)***	***AJ148***	***310***

EXECUTIVE SUMMARY

Lower Elevation	Address	Direction / Distance	Map ID	Page
ORTIZ RESIDENCE Date Closed: 2/5/2004	***155 FRIENDS LANE***	***S 1/2 - 1 (0.546 mi.)***	***AK156***	***327***
WOOD RESIDENCE Date Closed: 9/19/1991	***81 TWIG LANE***	***SE 1/2 - 1 (0.555 mi.)***	***158***	***330***
JACOBSON RESIDENCE Date Closed: 4/26/2002	***98 BRITTLE LANE***	***ESE 1/2 - 1 (0.579 mi.)***	***165***	***344***
NEWBAR SERVICE CENTER Date Closed: 6/15/1994	***1 BARTER LANE***	***ESE 1/2 - 1 (0.637 mi.)***	***AX243***	***541***
BARBARIZK RESIDENCE Date Closed: 4/10/1995	***2 MIDDLE LANE***	***SW 1/2 - 1 (0.664 mi.)***	***253***	***572***
SALEM FUEL OIL Date Closed: 6/6/1991	***868 BOWLING GREEN DRIVE***	***W 1/2 - 1 (0.674 mi.)***	***259***	***589***
SARDEANA Date Closed: 2/7/1993	***891 GRAND BLVD.***	***W 1/2 - 1 (0.699 mi.)***	***262***	***597***
ABBATTE RESIDENCE Date Closed: 11/12/1987	***22 HEDGE LANE***	***S 1/2 - 1 (0.700 mi.)***	***BC263***	***600***
MEENAN OIL Date Closed: 3/15/1993	***31 MELLOW LANE***	***SW 1/2 - 1 (0.712 mi.)***	***268***	***605***
BONILLA RESIDENCE	6 ALBATROSS ROAD	SE 1/2 - 1 (0.712 mi.)	270	610
LONG ISLAND OIL COMPANY Date Closed: 2/26/1990	***677 NEWBRIDGE ROAD***	***SE 1/2 - 1 (0.735 mi.)***	***BE277***	***630***
GUTIERREZ RESIDENCE Date Closed: 4/24/2007	2353 STEWART AVENUE/WAS	WSW 1/2 - 1 (0.745 mi.)	280	635
KURSE RESIDENCE Date Closed: 4/20/2001	***31 ALBATROSS ROAD***	***SE 1/2 - 1 (0.756 mi.)***	***BG282***	***639***
HALEY RESIDENCE Date Closed: 4/20/1990	***30 ALBATROSS ROAD***	***SE 1/2 - 1 (0.756 mi.)***	***BG283***	***642***
SHANLEY RESIDENCE Date Closed: 4/17/1990	***886 WASHINGTON AVENUE***	***W 1/2 - 1 (0.783 mi.)***	***292***	***677***
MEENAN OIL Date Closed: 4/3/1995	***103 MILES AVENUE***	***SSE 1/2 - 1 (0.785 mi.)***	***293***	***679***
MISITA RESIDENCE Date Closed: 3/1/2000 Date Closed: 2/14/2000	***16 GIANT LANE***	***SSE 1/2 - 1 (0.808 mi.)***	***BI297***	***690***
RESIDENCE Date Closed: 12/10/2009	35 GREENBELT LANE	SSE 1/2 - 1 (0.816 mi.)	298	695
SKOKOS RESIDENCE Date Closed: 4/16/1991	***78 ALBATROSS ROAD***	***SE 1/2 - 1 (0.828 mi.)***	***299***	***696***
BERTRAM RESIDENCE Date Closed: 9/22/2000	***958 MIRABELLE AVENUE***	***W 1/2 - 1 (0.830 mi.)***	***300***	***699***
SERRAO RESIDENCE Date Closed: 6/15/2004	***925 WASHINGTON AVENUE***	***W 1/2 - 1 (0.834 mi.)***	***301***	***701***
SLATTERY & MAHONEY Date Closed: 2/12/1992	***92 GREENBELT LANE***	***S 1/2 - 1 (0.853 mi.)***	***304***	***714***
TAYLOR RESIDENCE Date Closed: 4/20/1990	***62 BOBOLINK DRIVE***	***ESE 1/2 - 1 (0.854 mi.)***	***BK306***	***719***
RESIDENCE Date Closed: 1/10/2002	***78 BOBOLINK ROAD***	***SE 1/2 - 1 (0.883 mi.)***	***312***	***739***

Lower Elevation	Address	Direction / Distance	Map ID	Page
CONKLIN RESIDENCE Date Closed: 4/27/1990	***67 FLAMINGO ROAD***	***ESE 1/2 - 1 (0.896 mi.)***	***316***	***746***
PENASKY RESIDENCE Date Closed: 12/4/1992	***183 KINGFISHES ROAD***	***SE 1/2 - 1 (0.904 mi.)***	***319***	***756***
JIM HETTENBACH RESIDENCE Date Closed: 7/27/2005	21 LAND LANE	WSW 1/2 - 1 (0.909 mi.)	BN322	762
LOSCO RESIDENCE Date Closed: 12/1/2005	1006 WASHINGTON AVENUE	W 1/2 - 1 (0.932 mi.)	329	794
UNK TENANTS Date Closed: 9/6/1991	***27 PLANT LANE***	***WSW 1/2 - 1 (0.953 mi.)***	***BN335***	***822***
CITY BANK (CURRENT OWNER) Date Closed: 11/30/1999	***27 PLANT LANE***	***WSW 1/2 - 1 (0.953 mi.)***	***BN336***	***825***
HARNANY LOUNGE Date Closed: 11/28/1994	***472 NEWBRIDGE ROAD***	***SSE 1/2 - 1 (0.970 mi.)***	***337***	***827***
JOHNSTON RESIDENCE Date Closed: 5/22/1992	***76 PALM LANE***	***SW 1/2 - 1 (0.973 mi.)***	***339***	***832***
UNK Date Closed: 10/7/1986	***117 PAGE LANE***	***SW 1/2 - 1 (0.991 mi.)***	***BS344***	***844***
SPINELLI Date Closed: 5/4/1987	***112 PAGE LANE***	***SW 1/2 - 1 (0.993 mi.)***	***BS345***	***846***

HIST LTANKS: A listing of leaking underground and aboveground storage tanks. The causes of the incidents are tank test failures, tank failures or tank overfills. In 2002, the Department of Environmental Conservation stopped providing updates to its original Spills Information Database. This database includes fields that are no longer available from the NYDEC as of January 1, 2002. Current information may be found in the NY LTANKS database.

A review of the HIST LTANKS list, as provided by EDR, and dated 01/01/2002 has revealed that there are 83 HIST LTANKS sites within approximately 1 mile of the target property.

Equal/Higher Elevation	Address	Direction / Distance	Map ID	Page
GONZALEZ RESIDENCE Date Closed: 12/08/94	***47 ANGLE LANE***	***NE 1/8 - 1/4 (0.148 mi.)***	***C6***	***14***
TAYLOR RESIDENCE Date Closed: 07/11/96	***41 ANGLE LANE***	***NE 1/8 - 1/4 (0.159 mi.)***	***C7***	***17***
FISCHER RESIDENCE Date Closed: 10/09/96	***76 ARROW LANE***	***NNE 1/4 - 1/2 (0.372 mi.)***	***R79***	***162***
VACANT HOUSE Date Closed: 03/27/95	***67 BALLPARK LANE***	***E 1/4 - 1/2 (0.445 mi.)***	***106***	***228***
SAM DELUCA Date Closed: 07/15/91	***1 BLUEBERRY LANE***	***NNE 1/2 - 1 (0.535 mi.)***	***151***	***318***
AGRUSA RESIDENCE Date Closed: 06/15/95	***23 BASKET LANE***	***ENE 1/2 - 1 (0.537 mi.)***	***152***	***320***
DEBBAS RESIDENCE Date Closed: 07/05/01	***19 BOND LANE***	***E 1/2 - 1 (0.564 mi.)***	***AM160***	***335***
MOBIL OIL Date Closed: 08/30/87	***OLD CTRY RD / DUFFY A***	***NNW 1/2 - 1 (0.585 mi.)***	***167***	***350***

EXECUTIVE SUMMARY

Equal/Higher Elevation	Address	Direction / Distance	Map ID	Page
RAVIT RESIDENCE Date Closed: 09/14/95	***5 ANCADIA LANE***	***N 1/2 - 1 (0.585 mi.)***	***AN168***	***353***
NY STATE DOT Date Closed: 11/15/89	***DUFFY RD/OLD COUNTRY RO***	***NNW 1/2 - 1 (0.598 mi.)***	***AP185***	***389***
SHELL S/S Date Closed: / /	***440 NEWBRIDGE ROAD***	***ESE 1/2 - 1 (0.617 mi.)***	***AV225***	***492***
CHISONE RESIDENCE Date Closed: 03/23/00	***41 BRIDLE LANE***	***NNE 1/2 - 1 (0.653 mi.)***	***250***	***554***
DOINO TIRE SERVICE Date Closed: 12/22/99	***367 DUFFY AVENUE***	***N 1/2 - 1 (0.759 mi.)***	***BH285***	***647***
AUTO PLAZA NISSAN Date Closed: 03/30/90 Date Closed: 05/27/97	***1025 OLD COUNTRY ROAD***	***NW 1/2 - 1 (0.782 mi.)***	***291***	***672***
PAUL KRINSKI RESIDENCE Date Closed: / /	***345 NEWBRIDGE ROAD***	***ENE 1/2 - 1 (0.790 mi.)***	***294***	***682***
HANDRO PROPERTIES Date Closed: 03/24/94	***123 FROST STREET***	***NNW 1/2 - 1 (0.803 mi.)***	***295***	***685***
BOWE SYSTEMS Date Closed: 02/28/97	***200 FRANK ROAD***	***N 1/2 - 1 (0.842 mi.)***	***302***	***706***
HOLY FAMILY CHURCH Date Closed: 02/19/88	***5 FORDHAM AVE.***	***ENE 1/2 - 1 (0.848 mi.)***	***303***	***711***
KLEARTONE INC. Date Closed: 02/29/88	***695 SUMMA AVE.***	***NNW 1/2 - 1 (0.862 mi.)***	***BJ308***	***724***
FERNANDO RESIDENCE LANDLO Date Closed: 07/17/98	***52 MCALLISTER AVENUE***	***NNE 1/2 - 1 (0.862 mi.)***	***309***	***731***
ROSENSWIET RESIDENCE Date Closed: 09/02/93	***17 JEFFERSON AVENUE***	***ENE 1/2 - 1 (0.865 mi.)***	***310***	***734***
ISLAND INN Date Closed: 04/27/88	***OLD COUNTRY ROAD***	***WNW 1/2 - 1 (0.902 mi.)***	***318***	***751***
AMERICAN TRANSFER CORP Date Closed: 02/25/92	***344 DUFFY AVENUE***	***N 1/2 - 1 (0.907 mi.)***	***BL320***	***759***
LEMON X CORPORATION Date Closed: 01/31/01	***74 STATE STREET***	***NW 1/2 - 1 (0.916 mi.)***	***BO323***	***763***
LEMON X CORPORATION Date Closed: 01/31/01	74 STATE STREET	NW 1/2 - 1 (0.916 mi.)	BO324	767
LOMBARDI RESIDENCE Date Closed: 07/25/90	***54 FOX PLACE***	***E 1/2 - 1 (0.922 mi.)***	***325***	***768***
GOSS RESIDENCE Date Closed: 02/28/95	***19 HUWITT STREET***	***NNE 1/2 - 1 (0.924 mi.)***	***326***	***771***
PERMAFUSE CORP THE Date Closed: 07/18/91	***675 MAIN ST***	***NW 1/2 - 1 (0.929 mi.)***	***BO327***	***773***
THE PAPER SHOP Date Closed: 08/22/97	***100 BOND STREET***	***NW 1/2 - 1 (0.931 mi.)***	***328***	***791***
MACHINERY EXCHANGE CO Date Closed: 12/10/91	***36 SYLVESTER STREET***	***WNW 1/2 - 1 (0.935 mi.)***	***BM331***	***798***
ARK WIND INDUSTRIES Date Closed: 10/13/87	***66 BROOKLAND AVENUE***	***NW 1/2 - 1 (0.939 mi.)***	***BP332***	***800***

EXECUTIVE SUMMARY

Equal/Higher Elevation	Address	Direction / Distance	Map ID	Page
HANBEY RESIDENCE Date Closed: 02/18/92	*304 OLD COUNTRY ROAD*	*NE 1/2 - 1 (0.977 mi.)*	*340*	*835*
KORB RESIDENCE Date Closed: 05/29/98	*60 WINTER LANE*	*E 1/2 - 1 (0.985 mi.)*	*342*	*840*

Lower Elevation	Address	Direction / Distance	Map ID	Page
JOSEPH DOYLE RESIDENCE Date Closed: 12/13/89	*109 EAST CABOT LANE*	*SSW 1/8 - 1/4 (0.200 mi.)*	*E16*	*29*
HEMPSTEAD DEPT OF PARKS Date Closed: 02/25/92	*LEVITTOWN PARKWAY*	*E 1/8 - 1/4 (0.208 mi.)*	*G18*	*33*
NEWLANDS RESIDENCE Date Closed: 03/25/94	*29 HOPE LANE*	*SE 1/8 - 1/4 (0.232 mi.)*	*H26*	*50*
LAWREN GRITTALDI Date Closed: 12/15/88	*32 HOPE LANE*	*SE 1/8 - 1/4 (0.235 mi.)*	*H27*	*53*
RESIDENCE Date Closed: 02/02/97	*38 HOPE LANE*	*SE 1/8 - 1/4 (0.244 mi.)*	*H29*	*57*
MR. SCULLEY RESIDENCE Date Closed: 06/19/91	*45 COBALT LANE*	*WNW 1/4 - 1/2 (0.268 mi.)*	*34*	*65*
DERRY RESIDENCE Date Closed: 03/21/93	*832 PLEASANT AVENUE*	*WSW 1/4 - 1/2 (0.303 mi.)*	*I46*	*83*
MASUMI SUZUKI RESIDENCE Date Closed: 09/06/94	*732 HIGHVIEW AVE*	*SW 1/4 - 1/2 (0.323 mi.)*	*M55*	*99*
DIAZ RESIDENCE Date Closed: 07/20/92	*28 GRAPE LANE*	*SE 1/4 - 1/2 (0.328 mi.)*	*L59*	*106*
AWARD/MOBIL OIL CO Date Closed: 09/17/90	*CARMEN AVE / STEWART*	*W 1/4 - 1/2 (0.349 mi.)*	*P62*	*114*
EXXON DIV OF CFI #70322 Date Closed: 10/16/98	*865 CARMEN AVE*	*WSW 1/4 - 1/2 (0.361 mi.)*	*Q75*	*147*
ROSEN RESIDENCE Date Closed: / /	*27 LION LANE*	*WSW 1/4 - 1/2 (0.464 mi.)*	*Z110*	*238*
STEPHENSON RESIDENCE Date Closed: 02/24/95	*44 LION LANE*	*WSW 1/4 - 1/2 (0.485 mi.)*	*120*	*256*
Not reported Date Closed: 07/08/97	*37 BRANCH LANE*	*SSE 1/4 - 1/2 (0.487 mi.)*	*AC121*	*259*
CENTURY PETROLEUM Date Closed: 01/29/99	*58 FRIENDS LANE*	*SSW 1/4 - 1/2 (0.496 mi.)*	*125*	*265*
PATRICK FEGLIA Date Closed: / /	*29 CHOIR LANE*	*WNW 1/2 - 1 (0.507 mi.)*	*133*	*283*
RESIDENCE Date Closed: 01/17/92	*22 CRYSTAL LANE*	*W 1/2 - 1 (0.522 mi.)*	*AF144*	*302*
TITAN PROPERTY Date Closed: 11/26/01	*26 FAWN LANE*	*SSW 1/2 - 1 (0.528 mi.)*	*AJ148*	*310*
ORTIZ RESIDENCE Date Closed: / /	*155 FRIENDS LANE*	*S 1/2 - 1 (0.546 mi.)*	*AK156*	*327*
WOOD RESIDENCE Date Closed: 09/19/91	*81 TWIG LANE*	*SE 1/2 - 1 (0.555 mi.)*	*158*	*330*

EXECUTIVE SUMMARY

Lower Elevation	Address	Direction / Distance	Map ID	Page
NEWBAR SERVICE CENTER Date Closed: 06/15/94	*1 BARTER LANE*	*ESE 1/2 - 1 (0.637 mi.)*	*AX243*	*541*
BARBARIZK RESIDENCE Date Closed: 04/10/95	*2 MIDDLE LANE*	*SW 1/2 - 1 (0.664 mi.)*	*253*	*572*
Not reported Date Closed: 06/06/01	*571 CARMEN AVENUE*	*SW 1/2 - 1 (0.664 mi.)*	*AW254*	*574*
SALEM FUEL OIL Date Closed: 06/06/91	*868 BOWLING GREEN DRIVE*	*W 1/2 - 1 (0.674 mi.)*	*259*	*589*
SARDEANA Date Closed: 02/07/93	*891 GRAND BLVD.*	*W 1/2 - 1 (0.699 mi.)*	*262*	*597*
ABBATTE RESIDENCE Date Closed: 11/12/87	*22 HEDGE LANE*	*S 1/2 - 1 (0.700 mi.)*	*BC263*	*600*
MEENAN OIL Date Closed: 03/15/93	*31 MELLOW LANE*	*SW 1/2 - 1 (0.712 mi.)*	*268*	*605*
LONG ISLAND OIL COMPANY Date Closed: 02/26/90	*677 NEWBRIDGE ROAD*	*SE 1/2 - 1 (0.735 mi.)*	*BE277*	*630*
KURSE RESIDENCE Date Closed: 04/20/01	*31 ALBATROSS ROAD*	*SE 1/2 - 1 (0.756 mi.)*	*BG282*	*639*
HALEY RESIDENCE Date Closed: 04/20/90	*30 ALBATROSS ROAD*	*SE 1/2 - 1 (0.756 mi.)*	*BG283*	*642*
ALIPERTI RESIDENCE Date Closed: 06/06/01	*50 MIST LANE*	*SW 1/2 - 1 (0.759 mi.)*	*284*	*644*
STROUD RESIDENCE Date Closed: 07/10/90	*66 GREENBELT LANE*	*SSE 1/2 - 1 (0.781 mi.)*	*BI290*	*669*
SHANLEY RESIDENCE Date Closed: 04/17/90	*886 WASHINGTON AVENUE*	*W 1/2 - 1 (0.783 mi.)*	*292*	*677*
MEENAN OIL Date Closed: 04/03/95	*103 MILES AVENUE*	*SSE 1/2 - 1 (0.785 mi.)*	*293*	*679*
MISITA RESIDENCE Date Closed: 03/01/00 Date Closed: 02/14/00	*16 GIANT LANE*	*SSE 1/2 - 1 (0.808 mi.)*	*BI297*	*690*
SKOKOS RESIDENCE Date Closed: 04/16/91	*78 ALBATROSS ROAD*	*SE 1/2 - 1 (0.828 mi.)*	*299*	*696*
BERTRAM RESIDENCE Date Closed: 09/22/00	*958 MIRABELLE AVENUE*	*W 1/2 - 1 (0.830 mi.)*	*300*	*699*
SERRAO RESIDENCE Date Closed: / /	*925 WASHINGTON AVENUE*	*W 1/2 - 1 (0.834 mi.)*	*301*	*701*
SLATTERY & MAHONEY Date Closed: 02/12/92	*92 GREENBELT LANE*	*S 1/2 - 1 (0.853 mi.)*	*304*	*714*
TAYLOR RESIDENCE Date Closed: 04/20/90	*62 BOBOLINK DRIVE*	*ESE 1/2 - 1 (0.854 mi.)*	*BK306*	*719*
BOYLE RESIDENCE Date Closed: 02/01/01	*59 BOBOLINK LANE*	*ESE 1/2 - 1 (0.854 mi.)*	*BK307*	*722*
RESIDENCE Date Closed: / /	*78 BOBOLINK ROAD*	*SE 1/2 - 1 (0.883 mi.)*	*312*	*739*
CONKLIN RESIDENCE Date Closed: 04/27/90	*67 FLAMINGO ROAD*	*ESE 1/2 - 1 (0.896 mi.)*	*316*	*746*

Lower Elevation	Address	Direction / Distance	Map ID	Page
PENASKY RESIDENCE Date Closed: 12/04/92	***183 KINGFISHES ROAD***	***SE 1/2 - 1 (0.904 mi.)***	***319***	***756***
UNK TENANTS Date Closed: 09/06/91	***27 PLANT LANE***	***WSW 1/2 - 1 (0.953 mi.)***	***BN335***	***822***
CITY BANK (CURRENT OWNER) Date Closed: 11/30/99	***27 PLANT LANE***	***WSW 1/2 - 1 (0.953 mi.)***	***BN336***	***825***
HARNANY LOUNGE Date Closed: 11/28/94	***472 NEWBRIDGE ROAD***	***SSE 1/2 - 1 (0.970 mi.)***	***337***	***827***
JOHNSTON RESIDENCE Date Closed: 05/22/92	***76 PALM LANE***	***SW 1/2 - 1 (0.973 mi.)***	***339***	***832***
UNK Date Closed: 10/07/86	***117 PAGE LANE***	***SW 1/2 - 1 (0.991 mi.)***	***BS344***	***844***
SPINELLI Date Closed: 05/04/87	***112 PAGE LANE***	***SW 1/2 - 1 (0.993 mi.)***	***BS345***	***846***

State and tribal registered storage tank lists

UST: The Underground Storage Tank database contains registered USTs. USTs are regulated under Subtitle I of the Resource Conservation and Recovery Act (RCRA). The data come from the Department of Environmental Conservation's Petroleum Bulk Storage (PBS) Database

A review of the UST list, as provided by EDR, and dated 10/05/2010 has revealed that there are 30 UST sites within approximately 0.75 miles of the target property.

Equal/Higher Elevation	Address	Direction / Distance	Map ID	Page
MOBIL - R/S #11398	***600 OLD COUNTRY RD***	***N 1/2 - 1 (0.593 mi.)***	***AL174***	***367***
MOBIL S/S #17-KGR	***600 OLD COUNTRY RD.***	***N 1/2 - 1 (0.596 mi.)***	***AL177***	***372***
NYS DEPT. OF TRANSPORTATION	***508 DUFFY AVE***	***NNW 1/2 - 1 (0.598 mi.)***	***AP186***	***392***
HESS 32545	540 OLD COUNTRY RD.	N 1/2 - 1 (0.599 mi.)	AQ191	402
HESS STATION #32545	***540 OLD COUNTRY RD***	***N 1/2 - 1 (0.600 mi.)***	***AQ199***	***420***
STOP & SHOP #559	***530 W OLD COUNTRY RD***	***N 1/2 - 1 (0.607 mi.)***	***AQ210***	***449***
SHELL SERVICE STATION #100181	***440 NEWBRIDGE RD***	***ESE 1/2 - 1 (0.617 mi.)***	***AV222***	***484***
HESS STATION # 3247	***428 NEWBRIDGE RD***	***E 1/2 - 1 (0.622 mi.)***	***AV228***	***501***
HESS STATION # 32474	***428 NEWBRIDGE RD.***	***E 1/2 - 1 (0.622 mi.)***	***AV230***	***507***
AMOCO SERVICE STATION	***506 OLD COUNTRY ROAD***	***N 1/2 - 1 (0.630 mi.)***	***AU237***	***527***
VITMAR AUTOMOTIVE INC.	***506 W OLD COUNTRY RD***	***N 1/2 - 1 (0.630 mi.)***	***AU238***	***533***
TONY'S PIZZA SERVICE	***25 CHARLOTTE AVE***	***N 1/2 - 1 (0.634 mi.)***	***AQ241***	***539***
STARBUCKS	***1149 OLD COUNTRY RD***	***NW 1/2 - 1 (0.637 mi.)***	***245***	***547***
VITMAR AUTOMOTIVE INC.	506 OLD COUNTRY RD.	N 1/2 - 1 (0.645 mi.)	AY247	550
INACTIVE	***33 TEC ST***	***N 1/2 - 1 (0.649 mi.)***	***AY248***	***551***
INACTIVE	***34 CHARLOTTE AVE***	***N 1/2 - 1 (0.662 mi.)***	***AZ252***	***571***
NEWBRIDGE CAR CARE	***395 N NEWBRIDGE RD***	***E 1/2 - 1 (0.671 mi.)***	***BA256***	***578***
ON SITE ENERGY CO	***40 CHARLOTTE AVE***	***N 1/2 - 1 (0.672 mi.)***	***AZ258***	***583***
CENTURY 21 DEPARTMENT STORE	1085 OLD COUNTRY RD	NW 1/2 - 1 (0.702 mi.)	BB264	602
HICKSVILLE MINI STORAGE	***397 DUFFY AVE***	***NNW 1/2 - 1 (0.712 mi.)***	***BD269***	***607***

Lower Elevation	Address	Direction / Distance	Map ID	Page
OFFICE BLDG - 110 STEWART AVE	***110 STEWART AVE***	***E 1/8 - 1/4 (0.229 mi.)***	***G22***	***43***
MEDYSIS HEALTH NETWORK	***111 STEWART AVE***	***E 1/8 - 1/4 (0.229 mi.)***	***G24***	***46***

Lower Elevation	Address	Direction / Distance	Map ID	Page
KREINER, STEVEN	***826 HIGHVIEW AVE***	***WSW 1/4 - 1/2 (0.260 mi.)***	***I32***	***64***
MOBIL R/S #11187 (17-CKK)	***864 CARMAN AVE***	***W 1/4 - 1/2 (0.352 mi.)***	***P64***	***120***
CARMAN DEVELOPMENT CORP.	***865 CARMAN AVE***	***W 1/4 - 1/2 (0.361 mi.)***	***Q76***	***156***
INACTIVE	***784 CARMAN AVE***	***WSW 1/4 - 1/2 (0.387 mi.)***	***S89***	***196***
BAUMAN, ERIC	***30 CAMEO LN***	***WNW 1/2 - 1 (0.503 mi.)***	***AF131***	***280***
CON-STRUX LLC	***702 GRAND BLVD***	***W 1/2 - 1 (0.513 mi.)***	***AE136***	***288***
CITGO / JAMP, INC.	***1 BARTER LN***	***ESE 1/2 - 1 (0.637 mi.)***	***AX242***	***540***
NEWBAR SERVICE CENTER	1 BARTER LA.	ESE 1/2 - 1 (0.637 mi.)	AX244	546

MOSF UST: Major Oil Storage Facilities Database. Facilities are licensed pursuant to Article 12 of the Navigation Law, 6 NYCRR Part 610 and 17 NYCRR Part 30. These facilities may be onshore facilities or vessels, with petroleum storage capacities of 400,000 gallons or greater. Includes MOSF's licensed or closed since April 1, 1986, (responsibility was transferred from DOT on October 13, 1985) plus available data obtained from DOT facilities licensed since Article 12 became law on April 1, 1978.

A review of the MOSF UST list, as provided by EDR, and dated 01/01/2002 has revealed that there is 1 MOSF UST site within approximately 1 mile of the target property.

Equal/Higher Elevation	Address	Direction / Distance	Map ID	Page
MEENAN OIL CO INC	***299 DUFFY AVENUE***	***N 1/2 - 1 (0.891 mi.)***	***BL314***	***743***

AST: The Aboveground Storage Tank database contains registered ASTs. The data come from the Department of Environmental Conservation's Petroleum Bulk Storage (PBS) Database.

A review of the AST list, as provided by EDR, and dated 10/05/2010 has revealed that there are 49 AST sites within approximately 0.75 miles of the target property.

Equal/Higher Elevation	Address	Direction / Distance	Map ID	Page
FALKOWSKI, VINNIE	22 ANGLE LN	NNE 1/8 - 1/4 (0.196 mi.)	15	29
MAVIS DISCOUNT TIRE CORP	110 RTE 27 E SUNRISE HW	NE 1/4 - 1/2 (0.306 mi.)	K49	90
LEVITTOWN PKWY. POOL	LEVITTOWN PKWY & BEECH	NE 1/4 - 1/2 (0.308 mi.)	K52	96
TITO, CHERYL	56 ALPINE LN	N 1/4 - 1/2 (0.415 mi.)	U95	206
REMY, GEORGE	15 BOND LN	E 1/2 - 1 (0.565 mi.)	AM161	338
CONNELLY, HENRY	172 BLUEBERRY LN	ENE 1/2 - 1 (0.591 mi.)	170	358
MOBIL - R/S #11398	***600 OLD COUNTRY RD***	***N 1/2 - 1 (0.593 mi.)***	***AL174***	***367***
MOBIL S/S #17-KGR	***600 OLD COUNTRY RD.***	***N 1/2 - 1 (0.596 mi.)***	***AL177***	***372***
NYS DEPT. OF TRANSPORTATION	***508 DUFFY AVE***	***NNW 1/2 - 1 (0.598 mi.)***	***AP186***	***392***
HESS STATION #32545	***540 OLD COUNTRY RD***	***N 1/2 - 1 (0.600 mi.)***	***AQ199***	***420***
STOP & SHOP #559	***530 W OLD COUNTRY RD***	***N 1/2 - 1 (0.607 mi.)***	***AQ210***	***449***
SHELL SERVICE STATION #100181	***440 NEWBRIDGE RD***	***ESE 1/2 - 1 (0.617 mi.)***	***AV222***	***484***
HESS STATION # 3247	***428 NEWBRIDGE RD***	***E 1/2 - 1 (0.622 mi.)***	***AV228***	***501***
AMOCO SERVICE STATION	***506 OLD COUNTRY ROAD***	***N 1/2 - 1 (0.630 mi.)***	***AU237***	***527***
VITMAR AUTOMOTIVE INC.	***506 W OLD COUNTRY RD***	***N 1/2 - 1 (0.630 mi.)***	***AU238***	***533***
TONY'S PIZZA SERVICE	***25 CHARLOTTE AVE***	***N 1/2 - 1 (0.634 mi.)***	***AQ241***	***539***
STARBUCKS	***1149 OLD COUNTRY RD***	***NW 1/2 - 1 (0.637 mi.)***	***245***	***547***
INACTIVE	***33 TEC ST***	***N 1/2 - 1 (0.649 mi.)***	***AY248***	***551***
INACTIVE	***34 CHARLOTTE AVE***	***N 1/2 - 1 (0.662 mi.)***	***AZ252***	***571***
NEWBRIDGE CAR CARE	***395 N NEWBRIDGE RD***	***E 1/2 - 1 (0.671 mi.)***	***BA256***	***578***
GETTY SERVICE STATION	395 NEWBRIDGE RD.	E 1/2 - 1 (0.671 mi.)	BA257	582
ON SITE ENERGY CO	***40 CHARLOTTE AVE***	***N 1/2 - 1 (0.672 mi.)***	***AZ258***	***583***
CENTURY 21 DEPARTMENT STORE	1085 OLD COUNTRY RD	NW 1/2 - 1 (0.702 mi.)	BB265	603
HICKSVILLE MINI STORAGE	***397 DUFFY AVE***	***NNW 1/2 - 1 (0.712 mi.)***	***BD269***	***607***

Equal/Higher Elevation	Address	Direction / Distance	Map ID	Page
HESS	202 EAST AVE	ENE 1/2 - 1 (0.720 mi.)	274	626
SPRINT PCS	75 FROST ST	NNW 1/2 - 1 (0.736 mi.)	BF278	633

Lower Elevation	Address	Direction / Distance	Map ID	Page
OFFICE BLDG - 110 STEWART AVE	***110 STEWART AVE***	***E 1/8 - 1/4 (0.229 mi.)***	***G22***	***43***
MEDYSIS HEALTH NETWORK	***111 STEWART AVE***	***E 1/8 - 1/4 (0.229 mi.)***	***G24***	***46***
KREINER, STEVEN	***826 HIGHVIEW AVE***	***WSW 1/4 - 1/2 (0.260 mi.)***	***I32***	***64***
BOLEN, ANTHONY C.	36 LINK LN	SSE 1/4 - 1/2 (0.263 mi.)	J33	65
VICARI, MARIA C.	79 COTTONWOOD LN	WNW 1/4 - 1/2 (0.295 mi.)	38	71
STAPLETON, RUTH	53 LINK LN	SSE 1/4 - 1/2 (0.299 mi.)	J41	75
HANDERSON, JULIE	726 HIGHVIEW AVE	SW 1/4 - 1/2 (0.325 mi.)	M58	106
MOBIL R/S #11187 (17-CKK)	***864 CARMAN AVE***	***W 1/4 - 1/2 (0.352 mi.)***	***P64***	***120***
EXXON #2634679	865 CARMEN AVE.	WSW 1/4 - 1/2 (0.361 mi.)	Q73	145
CARMAN DEVELOPMENT CORP.	***865 CARMAN AVE***	***W 1/4 - 1/2 (0.361 mi.)***	***Q76***	***156***
CARMEN AVENUE POOL	CARMEN AVE & LAKE LA.	WSW 1/4 - 1/2 (0.387 mi.)	S85	191
BARGOIL S.S.	784 CARMAN AVE.	WSW 1/4 - 1/2 (0.387 mi.)	S87	193
INACTIVE	***784 CARMAN AVE***	***WSW 1/4 - 1/2 (0.387 mi.)***	***S89***	***196***
GIANNAKOPOULOS, ANDRE	205 W CYPRESS LN	NW 1/4 - 1/2 (0.408 mi.)	T94	206
DUTCH LANE SCHOOL	50 STEWART AVE.	E 1/4 - 1/2 (0.468 mi.)	AB114	245
FURBOTER, RICHARD	10 CHOIR LN	WNW 1/4 - 1/2 (0.487 mi.)	AD122	261
BAUMAN, ERIC	***30 CAMEO LN***	***WNW 1/2 - 1 (0.503 mi.)***	***AF131***	***280***
CON-STRUX LLC	***702 GRAND BLVD***	***W 1/2 - 1 (0.513 mi.)***	***AE136***	***288***
JOHNSON, RENEE	9 CAMEO LN	W 1/2 - 1 (0.522 mi.)	AF143	302
SKELTON, NANCY	49 LACE LN	WSW 1/2 - 1 (0.553 mi.)	AI157	330
CITGO / JAMP, INC.	***1 BARTER LN***	***ESE 1/2 - 1 (0.637 mi.)***	***AX242***	***540***
GRANDSTAFF, NICOLE & THADDEUS	29 HEDGE LN	S 1/2 - 1 (0.709 mi.)	BC266	603
DOMINGUEZ- CERTIS, JACKIE	31 MIST LN	SW 1/2 - 1 (0.724 mi.)	276	630

CBS AST: Chemical Bulk Storage Database. Registration data collected as required by 6 NYCRR Part 596. It includes facilities storing hazardous substances listed in 6 NYCRR Part 597, in aboveground tanks with capacities of 185 gallons or greater, and/or in underground tanks of any size. Includes facilities registered (and closed) since effective date of CBS regulations (July 15, 1988) through the date request is processed.

A review of the CBS AST list, as provided by EDR, and dated 01/01/2002 has revealed that there are 2 CBS AST sites within approximately 0.75 miles of the target property.

Equal/Higher Elevation	Address	Direction / Distance	Map ID	Page
LEVITTOWN PARKWAY POOL	***LEVITTOWN PARKWAY-HICKS***	***NE 1/4 - 1/2 (0.307 mi.)***	***K50***	***92***

Lower Elevation	Address	Direction / Distance	Map ID	Page
CARMAN AVENUE POOL	***CARMAN AVENUE-WESTBURY***	***WSW 1/4 - 1/2 (0.421 mi.)***	***S98***	***211***

CBS: These facilities store regulated hazardous substances in aboveground tanks with capacities of 185 gallons or greater, and/or in underground tanks of any size

A review of the CBS list, as provided by EDR, and dated 10/05/2010 has revealed that there are 2 CBS sites within approximately 0.75 miles of the target property.

Equal/Higher Elevation	Address	Direction / Distance	Map ID	Page
LEVITTOWN PARKWAY POOL	***LEVITTOWN PARKWAY-HICKS***	***NE 1/4 - 1/2 (0.307 mi.)***	***K50***	***92***

Lower Elevation	Address	Direction / Distance	Map ID	Page
CARMAN AVENUE POOL	***CARMAN AVENUE-WESTBURY***	***WSW 1/4 - 1/2 (0.421 mi.)***	***S98***	***211***

MOSF: These facilities may be onshore facilities or vessels, with petroleum storage capacities of 400,000 gallons or greater.

A review of the MOSF list, as provided by EDR, and dated 10/05/2010 has revealed that there is 1 MOSF site within approximately 1 mile of the target property.

Equal/Higher Elevation	Address	Direction / Distance	Map ID	Page
MEENAN OIL CO INC	***299 DUFFY AVENUE***	***N 1/2 - 1 (0.891 mi.)***	***BL314***	***743***

ADDITIONAL ENVIRONMENTAL RECORDS

Local Lists of Landfill / Solid Waste Disposal Sites

Registered Recycling Facility List from the Department of Environmental Conservation.

A review of the SWRCY list, as provided by EDR, and dated 10/13/2010 has revealed that there is 1 SWRCY site within approximately 1 mile of the target property.

Equal/Higher Elevation	Address	Direction / Distance	Map ID	Page
RECYCLING ASSOCIATES INC.	344 DUFFY AVE	N 1/2 - 1 (0.907 mi.)	BL321	761

Local Lists of Hazardous waste / Contaminated Sites

DEL SHWS: A database listing of sites delisted from the Registry of Inactive Hazardous Waste Disposal Sites.

A review of the DEL SHWS list, as provided by EDR, and dated 08/24/2010 has revealed that there are 6 DEL SHWS sites within approximately 1.5 miles of the target property.

Equal/Higher Elevation	Address	Direction / Distance	Map ID	Page
DEPEW MANUFACTURING	359 DUFFY AVENUE	N 1/2 - 1 (0.774 mi.)	BH288	665
DEPEW MANUFACTURING	359 DUFFY AVENUE	N 1/2 - 1 (0.774 mi.)	BH289	667
TISHCON CORPORATION - NEW YORK		WNW 1/2 - 1 (0.896 mi.)	BM315	744
FORMER TISHCON CORPORATION		***NW 1 - 2 (1.071 mi.)***	***348***	***853***
AGO ASSOCIATES	499 WEST JOHN STREET	N 1 - 2 (1.161 mi.)	BU353	920

Lower Elevation	Address	Direction / Distance	Map ID	Page
ARBA DRY CLEANERS		SE 1/2 - 1 (0.639 mi.)	AS246	548

Records of Emergency Release Reports

HMIRS: The Hazardous Materials Incident Report System contains hazardous material spill incidents reported to the Department of Transportation. The source of this database is the U.S. EPA.

A review of the HMIRS list, as provided by EDR, and dated 04/06/2010 has revealed that there is 1 HMIRS site within approximately 0.5 miles of the target property.

Lower Elevation	Address	Direction / Distance	Map ID	Page
75 RIM LANE	75 RIM LANE	S 1/8 - 1/4 (0.161 mi.)	D10	23

NY Spills: Data collected on spills reported to NYSDEC. is required by one or more of the following: Article 12 of the Navigation Law, 6 NYCRR Section 613.8 (from PBS regs), or 6 NYCRR Section 595.2 (from CBS regs). It includes spills active as of April 1, 1986, as well as spills occurring since this date.

A review of the NY Spills list, as provided by EDR, and dated 10/15/2010 has revealed that there are 137 NY Spills sites within approximately 0.625 miles of the target property.

Equal/Higher Elevation	Address	Direction / Distance	Map ID	Page
MICHAEL CHIOS RESIDENCE Date Closed: 3/18/2008	321 ACRE LANE	ENE 0 - 1/8 (0.091 mi.)	2	7
E&B INDUSTRIAL CLEANING C Date Closed: 6/24/1994	***341 ACRE LANE***	***ENE 1/8 - 1/4 (0.139 mi.)***	***B4***	***10***
ANGLE STREET ASPHALT	50 ANGLE STREET	NE 1/8 - 1/4 (0.139 mi.)	B5	13
JANSSON RESIDENCE Date Closed: 11/12/1997	***33 APRIL LANE***	***NE 1/8 - 1/4 (0.229 mi.)***	***23***	***44***
RESIDENCE Date Closed: 2/15/2008	17 ABBOT LANE	NNW 1/8 - 1/4 (0.235 mi.)	28	55
JAGER EQUIP CO Date Closed: 10/11/1994	***99 LEVITTOWN PKWY***	***NE 1/4 - 1/2 (0.302 mi.)***	***K44***	***78***
KOLLMEIER RESIDENCE Date Closed: 7/18/2008	14 ARROW LANE	NNW 1/4 - 1/2 (0.319 mi.)	53	96
GILL RESIDENCE Date Closed: 4/22/2008	71 ARROW	NNE 1/4 - 1/2 (0.357 mi.)	R70	140
REGAN RESIDENCE Date Closed: 10/1/1999	***50 APOLLO LANE***	***N 1/4 - 1/2 (0.381 mi.)***	***81***	***167***
Not reported Date Closed: 12/19/1995	***56 ALPINE LANE***	***N 1/4 - 1/2 (0.415 mi.)***	***U96***	***206***
RESIDENCE Date Closed: 7/28/1994	***52 ALPINE LANE***	***N 1/4 - 1/2 (0.424 mi.)***	***U99***	***213***
POLSENSKI RESIDENCE	60 ARCADIA LANE	N 1/4 - 1/2 (0.434 mi.)	W103	222
FUCHS RESIDENCE Date Closed: 2/23/1995	***57 ARCADIA LANE***	***N 1/4 - 1/2 (0.443 mi.)***	***W105***	***226***
VIGILANT REAL ESTATE Date Closed: 2/26/1999	***44 BAMBOO LANE***	***NE 1/4 - 1/2 (0.448 mi.)***	***107***	***231***
U HAUL RENTAL TRUCK Date Closed: 8/20/1993	***28 APOLLO LANE***	***N 1/4 - 1/2 (0.462 mi.)***	***Y109***	***236***
PISANI RESIDENCE Date Closed: 2/8/2008	30 ALPINE LANE	N 1/4 - 1/2 (0.471 mi.)	Y115	246

EXECUTIVE SUMMARY

Equal/Higher Elevation	Address	Direction / Distance	Map ID	Page
RESIDENCE Date Closed: 8/23/1995	***29 ALPINE LANE***	***N 1/4 - 1/2 (0.472 mi.)***	***Y117***	***249***
LIANTONIO RESIDENCE Date Closed: 5/5/2003	34 ARCH LANE	N 1/4 - 1/2 (0.488 mi.)	123	262
RESIDENCE Date Closed: 8/17/1998	***46 BOND LANE***	***E 1/2 - 1 (0.503 mi.)***	***AB130***	***278***
GRACIA RESIDENCE Date Closed: 6/17/2008	8 BISHOP LANE	ENE 1/2 - 1 (0.517 mi.)	140	296
ALEX RENOW RESIDENCE Date Closed: 11/9/1995	***49 BOBWHITE LANE***	***NE 1/2 - 1 (0.518 mi.)***	***141***	***297***
Not reported Date Closed: 2/27/2001	***85 BALLPARK LANE***	***E 1/2 - 1 (0.524 mi.)***	***146***	***306***
TOWN OF BABYLON Date Closed: 9/6/1989	***ALPINE LANE/ACRE LANE***	***N 1/2 - 1 (0.558 mi.)***	***AL159***	***332***
Not reported Date Closed: 3/5/2003	***31 BOULDER LANE***	***NE 1/2 - 1 (0.577 mi.)***	***163***	***340***
STRONGIN RESIDENCE Date Closed: 3/18/2003	20 BLUEBERRY LANE	NNE 1/2 - 1 (0.577 mi.)	164	343
JWD SERVICE CENTER INC Date Closed: 8/20/2002 Date Closed: 7/1/2010 **Additional key fields are available in the Map Findings section*	***600 WEST OLD COUNTRY RO***	***N 1/2 - 1 (0.593 mi.)***	***AL173***	***363***
MOBIL 17KGR Date Closed: 7/1/2010	600 WEST OLD COUNTRY RD	N 1/2 - 1 (0.593 mi.)	AL175	368
EXXON MOBIL Date Closed: 4/16/2008	600 OLD COUNTRY ROAD	N 1/2 - 1 (0.596 mi.)	AL178	373
JVP ASSOC OF LINDENHURST Date Closed: 4/27/1993	***550 OLD COUNTRY ROAD***	***N 1/2 - 1 (0.596 mi.)***	***AL179***	***375***
DINO'S TIRES Date Closed: 9/6/1996	***544 OLD COUNTRY ROAD***	***N 1/2 - 1 (0.597 mi.)***	***AL182***	***383***
LIPA Date Closed: 7/18/2001	***DUFFY AVE/OLD COUNTRY R***	***NNW 1/2 - 1 (0.598 mi.)***	***AP184***	***387***
SEAMANS NEPTUNE SUBSTATION Date Closed: 4/13/2006 Date Closed: 1/6/2010	508 DUFFY AVENUE	NNW 1/2 - 1 (0.598 mi.)	AP187	393
NEW YORK STATE DEPT OF TRANSPO Date Closed: 10/20/2009	***508 DUFFY AVE***	***NNW 1/2 - 1 (0.598 mi.)***	***AP188***	***395***
HESS Date Closed: 10/27/2000	540 OLD COUNTRY ROAD	N 1/2 - 1 (0.599 mi.)	AQ189	399
HESS Date Closed: 6/6/2001	540 OLD COUNTRY ROAD	N 1/2 - 1 (0.599 mi.)	AQ190	401
MERIT GAS STATION Date Closed: 7/13/1987 Date Closed: 7/13/1987	***540 OLD COUNTRY ROAD***	***N 1/2 - 1 (0.599 mi.)***	***AQ192***	***403***
Not reported Date Closed: 5/27/1999	***540 OLD COUNTRY ROAD***	***N 1/2 - 1 (0.599 mi.)***	***AQ193***	***407***
MERIT S/S Date Closed: 7/7/2000	***540 OLD COUNTRY ROAD***	***N 1/2 - 1 (0.599 mi.)***	***AQ194***	***410***

EXECUTIVE SUMMARY

Equal/Higher Elevation	Address	Direction / Distance	Map ID	Page
HESS Date Closed: 11/6/2001	540 OLD COUNTRY ROAD	N 1/2 - 1 (0.599 mi.)	AQ195	412
MERIT GAS S/S Date Closed: 6/25/1990	***540 OLD COUNTRY ROAD***	***N 1/2 - 1 (0.599 mi.)***	***AQ196***	***414***
HESS Date Closed: 8/7/2006	540 OLD COUNTRY ROAD	N 1/2 - 1 (0.600 mi.)	AQ197	416
TIET LEE RESIDENCE Date Closed: 3/4/1999	***20 BOBWHITE LANE***	***NE 1/2 - 1 (0.601 mi.)***	***AR200***	***422***
TIET LE RESIDENCE Date Closed: 10/4/1995	***20 BOB WHITE LANE***	***NE 1/2 - 1 (0.601 mi.)***	***AR201***	***424***
Not reported Date Closed: 8/11/1997	***CHARLOTTE/OLD COUNTRY R***	***N 1/2 - 1 (0.603 mi.)***	***AQ203***	***428***
SIEMENS Date Closed: 10/15/2007 Date Closed: 12/8/2008	500 DUFFY AVENUE	NNW 1/2 - 1 (0.603 mi.)	AP204	431
SIEMENS Date Closed: 10/15/2007	500 DUFFY AVENUE	NNW 1/2 - 1 (0.603 mi.)	AP205	433
GEORGE MALVESE CO Date Closed: 5/23/1994 Date Closed: 7/24/1997	***530 OLD COUNTRY ROAD***	***N 1/2 - 1 (0.606 mi.)***	***AQ207***	***438***
MALVESE Date Closed: 7/29/1998	***530 OLD COUNTRY ROAD***	***N 1/2 - 1 (0.606 mi.)***	***AQ208***	***444***
Not reported Date Closed: 6/3/1999	***530 WEST OLD COUNTRY RO***	***N 1/2 - 1 (0.607 mi.)***	***AQ209***	***446***
GONSZALES RESIDENCE Date Closed: 2/16/1996	***68 ACRE LANE***	***N 1/2 - 1 (0.607 mi.)***	***AN211***	***449***
Not reported Date Closed: 6/2/1997	***OLD COUNTRY RD/CARMEN A***	***NNW 1/2 - 1 (0.607 mi.)***	***212***	***452***
SPRINKLE RESIDENCE	34 BLUEBERRY LANE	NNE 1/2 - 1 (0.609 mi.)	215	468
SAFETY KLEEN Date Closed: 3/18/1991	***5 CHARLOTTE AVENUE***	***N 1/2 - 1 (0.612 mi.)***	***AQ216***	***470***
Not reported Date Closed: 12/2/1999	***520 OLD COUNTRY ROAD WE***	***N 1/2 - 1 (0.614 mi.)***	***AU219***	***479***
OLD SHELL GAS STATION Date Closed: 11/15/2004	440 NEWBRIDGE ROAD	ESE 1/2 - 1 (0.617 mi.)	AV220	482
SHELL Date Closed: 5/16/2001	***440 NEWBRIDGE ROAD***	***ESE 1/2 - 1 (0.617 mi.)***	***AV224***	***489***
SHELL S/S Date Closed: 3/18/2003	***440 NEWBRIDGE ROAD***	***ESE 1/2 - 1 (0.617 mi.)***	***AV225***	***492***
HESS STATION # 32474 Date Closed: 4/11/1996	***428 NEWBRIDGE RD.***	***E 1/2 - 1 (0.622 mi.)***	***AV230***	***507***
HESS SERVICE STA #32474 Date Closed: 12/7/2000	***428 NEWBRIDGE ROAD***	***E 1/2 - 1 (0.622 mi.)***	***AV231***	***510***
DENNIS PRICE Date Closed: 1/20/1993	***15 CHARLOTTE AVENUE***	***N 1/2 - 1 (0.623 mi.)***	***AQ234***	***518***

Lower Elevation	Address	Direction / Distance	Map ID	Page
SLOMIN OIL Date Closed: 2/7/1992	***28 CABLE LANE***	***S 1/8 - 1/4 (0.160 mi.)***	***A8***	***19***

EXECUTIVE SUMMARY

Lower Elevation	Address	Direction / Distance	Map ID	Page
PACI RESIDENCE Date Closed: 8/13/2010	75 RIM LANE	S 1/8 - 1/4 (0.161 mi.)	D9	22
SHAW RESIDENCE Date Closed: 3/16/2005	141 EAST CABOT LANE	SW 1/8 - 1/4 (0.180 mi.)	E11	23
PAPADOPOULOS RESIDENCE Date Closed: 9/14/2008	30 AUGUST LANE	NNW 1/8 - 1/4 (0.184 mi.)	13	26
FARRELL RESIDENCE Date Closed: 9/8/2009	6 RIM LANE	ESE 1/8 - 1/4 (0.191 mi.)	F14	28
THORTON RESIDENCE Date Closed: 3/15/2010	12 HOPE LANE	SE 1/8 - 1/4 (0.205 mi.)	F17	32
NOBECK FUEL OIL CO Date Closed: 3/3/1986	***LEVITTOWN PKWY / STEW***	***E 1/8 - 1/4 (0.213 mi.)***	***G19***	***36***
HICKSVILLE SCHOOLS Date Closed: 3/18/1992	***STEWART AVE / LEVITTO***	***E 1/8 - 1/4 (0.225 mi.)***	***G20***	***38***
RESIDENCE Date Closed: 1/27/2004	***29 COLLEGE LANE***	***SW 1/8 - 1/4 (0.228 mi.)***	***E21***	***41***
LONG ISLAND TANK Date Closed: 1/30/1996	***111 STEWART AVENUE***	***E 1/8 - 1/4 (0.229 mi.)***	***G25***	***47***
UNK Date Closed: 2/3/1992	***107 STEWART AVENUE***	***E 1/8 - 1/4 (0.245 mi.)***	***G30***	***59***
RESIDENCE Date Closed: 11/5/1991	***842 HIGHVIEW AVENUE***	***WSW 1/4 - 1/2 (0.255 mi.)***	***I31***	***62***
SANTOROR RESIDENCE Date Closed: 10/30/1995	***147 SOUTH CYPRESS LANE***	***W 1/4 - 1/2 (0.294 mi.)***	***37***	***69***
UNKNOWN Date Closed: 10/9/2008	18 GRAPE LANE	ESE 1/4 - 1/2 (0.296 mi.)	L39	72
OCONNELL RESIDENCE Date Closed: 3/8/2007	26 COBALT LANE	NW 1/4 - 1/2 (0.301 mi.)	N42	75
PAUR RESIDENCE Date Closed: 3/17/2009	85 CYPRESS LANE	NW 1/4 - 1/2 (0.302 mi.)	O43	76
LILCO Date Closed: 8/23/1989	***841 PLEASANT AVENUE***	***WSW 1/4 - 1/2 (0.303 mi.)***	***I45***	***81***
SELTZER RESIDENCE Date Closed: 7/29/2003	52 EAST CYPRESS LANE	NW 1/4 - 1/2 (0.303 mi.)	O47	86
SECK RESIDENCE Date Closed: 7/5/1996	***2591 STEWART AVENUE***	***W 1/4 - 1/2 (0.306 mi.)***	***P48***	***87***
BOLLETTIERI RESIDENCE Date Closed: 4/9/1996	***22 GRAPE LANE***	***ESE 1/4 - 1/2 (0.308 mi.)***	***L51***	***93***
MULDOWSKY RESIDENCE Date Closed: 1/20/2010	7 CAROL LANE	WNW 1/4 - 1/2 (0.322 mi.)	N54	98
SCOZZARI RESIDENCE Date Closed: 5/2/2005	129 RIM LANE	SSE 1/4 - 1/2 (0.324 mi.)	56	102
LUKAS RESIDENCE Date Closed: 1/9/1991	***713 HIGHVIEW AVENUE***	***SW 1/4 - 1/2 (0.324 mi.)***	***57***	***103***
Not reported Date Closed: 12/7/1998	***714 HIGHVIEW AVENUE***	***SW 1/4 - 1/2 (0.330 mi.)***	***M60***	***109***

EXECUTIVE SUMMARY

Lower Elevation	Address	Direction / Distance	Map ID	Page
RENTAL HOUSE Date Closed: 2/10/2004	***RIM/TWIG LANE***	***SSE 1/4 - 1/2 (0.345 mi.)***	***61***	***111***
MOBIL OIL Date Closed: 2/9/2001	***864 CARMAN AVENUE***	***W 1/4 - 1/2 (0.352 mi.)***	***P63***	***116***
MOBIL GAS STATION Date Closed: 3/9/1998	***864 CARMEN AVENUE***	***W 1/4 - 1/2 (0.353 mi.)***	***P66***	***124***
FORMER EXXON STATION Date Closed: 2/23/2003	STEWART AVE/CARMAN AVE	W 1/4 - 1/2 (0.359 mi.)	Q71	141
MOBIL S/S Date Closed: 4/16/1992	***STEWART AVE / CARMEN***	***W 1/4 - 1/2 (0.359 mi.)***	***Q72***	***143***
TYREE BROTHERS Date Closed: 2/12/1992	***865 CARMAN AVENUE***	***W 1/4 - 1/2 (0.361 mi.)***	***Q77***	***158***
GALILEO GALLAY LODGE Date Closed: 7/20/1990	***200 LEVITTOWN PARKWAY***	***SE 1/4 - 1/2 (0.363 mi.)***	***78***	***160***
CITRYNELL RESIDENCE Date Closed: 11/27/1996	***184 WEST CYPRESS LANE***	***WNW 1/4 - 1/2 (0.385 mi.)***	***T84***	***189***
POSS BARGOAL S/S Date Closed: 9/5/1989	***784 CARMAN AVENUE***	***WSW 1/4 - 1/2 (0.387 mi.)***	***S88***	***194***
BARGOIL S/S Date Closed: 7/1/1991	***784 CARMEN AVENUE***	***WSW 1/4 - 1/2 (0.388 mi.)***	***S90***	***198***
Not reported Date Closed: 5/15/1996	***ALICE COURT/MURRY DRIVE***	***SSW 1/4 - 1/2 (0.404 mi.)***	***93***	***203***
MEENAN Date Closed: 2/25/2004	***216 CYPRESS LANE***	***NW 1/4 - 1/2 (0.420 mi.)***	***97***	***209***
RESIDENCE Date Closed: 3/6/2007	17 BRANCH LANE	SSE 1/4 - 1/2 (0.425 mi.)	V100	215
RESIDENCE Date Closed: 2/11/2000	***16 BRANCH LANE***	***SSE 1/4 - 1/2 (0.426 mi.)***	***V101***	***217***
SLOMINS Date Closed: 9/20/1994	***55 BRITTLE LANE***	***ESE 1/4 - 1/2 (0.432 mi.)***	***102***	***219***
FRADELLA RESIDENCE Date Closed: 5/26/1994	***116 FRIENDS LANE***	***S 1/4 - 1/2 (0.441 mi.)***	***104***	***223***
Not reported Date Closed: 5/4/1987	***115 CHOIR LANE***	***W 1/4 - 1/2 (0.461 mi.)***	***X108***	***233***
ROSEN RESIDENCE Date Closed: 9/2/2008	***27 LION LANE***	***WSW 1/4 - 1/2 (0.464 mi.)***	***Z110***	***238***
GARY BRETTON Date Closed: 8/20/1990	***33 SPRAY LANE***	***ESE 1/4 - 1/2 (0.467 mi.)***	***AA112***	***242***
RESIDENCE Date Closed: 2/7/1994	***37 SPRAY LANE***	***ESE 1/4 - 1/2 (0.472 mi.)***	***AA118***	***251***
FRAIOLA RESIDENCE Date Closed: 9/14/1995	***37 BLANCH LANE***	***SSE 1/4 - 1/2 (0.481 mi.)***	***AC119***	***253***
DITRANO RESIDENCE Date Closed: 4/11/2001	***190 EAST CHOIR LANE***	***WNW 1/4 - 1/2 (0.491 mi.)***	***AD124***	***263***
BRANDT RESIDENCE Date Closed: 10/16/1995	***161 LAND LANE***	***WSW 1/4 - 1/2 (0.500 mi.)***	***AE126***	***268***

EXECUTIVE SUMMARY

Lower Elevation	Address	Direction / Distance	Map ID	Page
Not reported Date Closed: 4/8/1998	***55 TWIG LANE***	***SSE 1/2 - 1 (0.502 mi.)***	***AC127***	***270***
Not reported Date Closed: 4/8/1998	***55 TWIG LANE***	***SSE 1/2 - 1 (0.502 mi.)***	***AC128***	***273***
Not reported Date Closed: 3/5/2003	***43 PETAL LANE***	***ESE 1/2 - 1 (0.503 mi.)***	***129***	***275***
Not reported Date Closed: 10/7/1996	***7 MURRAY DRIVE***	***SW 1/2 - 1 (0.504 mi.)***	***AG132***	***281***
CON- STRUX LLC Date Closed: 11/28/2005	702 GRAND BLVD	WSW 1/2 - 1 (0.511 mi.)	AE134	286
TOB SANITATION TRUCK Date Closed: 5/11/1990	***182 BRITTLE LANE***	***SE 1/2 - 1 (0.515 mi.)***	***137***	***289***
CHOW RESIDENCE Date Closed: 12/14/2007	656 CARMAN AVENUE	SW 1/2 - 1 (0.515 mi.)	AG138	292
MANNY RESIDENCE Date Closed: 11/22/1999	***18 FOSTER LANE***	***S 1/2 - 1 (0.517 mi.)***	***AH139***	***293***
MARETTA RESIDENCE Date Closed: 12/15/1994	***26 LACE LANE***	***WSW 1/2 - 1 (0.521 mi.)***	***AI142***	***299***
UNKNOWN Date Closed: 9/12/2005	150 LAND LANE	WSW 1/2 - 1 (0.524 mi.)	AE145	305
QUINTELA RESIDENCE Date Closed: 1/17/2008	31 LACE LANE	WSW 1/2 - 1 (0.525 mi.)	AI147	309
CIULLO Date Closed: 12/31/1990	***22 BETH LANE***	***SE 1/2 - 1 (0.530 mi.)***	***149***	***313***
RAYMOND RODEATEZ RESIDENC Date Closed: 8/16/1989	***144 FRIENDS LANE***	***S 1/2 - 1 (0.531 mi.)***	***AK150***	***315***
DUFFY RESIDENCE Date Closed: 7/23/2010	30 FAWN LANE	SSW 1/2 - 1 (0.537 mi.)	AJ153	323
RESIDENCE Date Closed: 7/23/2010	30 FAWN LANE	SSW 1/2 - 1 (0.537 mi.)	AJ154	324
FAN RESIDENCE Date Closed: 6/22/2009	24 FOSTER LANE	S 1/2 - 1 (0.540 mi.)	AH155	326
BERTRAM RESIDENCE Date Closed: 6/1/2005	***24 LOTUS LANE***	***WSW 1/2 - 1 (0.571 mi.)***	***162***	***338***
JACOBSON RESIDENCE Date Closed: 3/18/1994	***98 BRITTLE LANE***	***ESE 1/2 - 1 (0.579 mi.)***	***165***	***344***
NEW CASTLE INDUSTRIAL COM Date Closed: 1/30/1995	***32 FRIENDS LANE***	***SSW 1/2 - 1 (0.583 mi.)***	***166***	***348***
BREMNER RESIDENCE Date Closed: 2/4/1991	***38 FOSTER LANE***	***S 1/2 - 1 (0.590 mi.)***	***169***	***356***
RESIDENCE Date Closed: 7/20/2001	***97 TWIG LANE***	***SE 1/2 - 1 (0.592 mi.)***	***AO171***	***358***
RESIDENCE Date Closed: 10/14/2003	***97 TWIG LANE***	***SE 1/2 - 1 (0.592 mi.)***	***AO172***	***361***
UNKNOWN Date Closed: 7/21/2009	LEVITTOWN PARKWAY / ROO	SE 1/2 - 1 (0.603 mi.)	AS202	427

Lower Elevation	Address	Direction / Distance	Map ID	Page
BRUNS RESIDENCE Date Closed: 9/28/1994	***15 BENCH LANE***	***SE 1/2 - 1 (0.605 mi.)***	***AT206***	***435***
RESIDENCE Date Closed: 6/29/2004 Date Closed: 8/9/1999	***15 BENCH LANE***	***SE 1/2 - 1 (0.607 mi.)***	***AT213***	***454***
COMMANDER OIL COMPANY Date Closed: 2/3/1987	***812 BOWLING GREEN DRIVE***	***WSW 1/2 - 1 (0.618 mi.)***	***226***	***496***
RESIDENTIAL Date Closed: 5/28/2004	596 / 608 CARMAN AVEN	SW 1/2 - 1 (0.619 mi.)	AW227	499
IANNUCI RESIDENCE Date Closed: 3/20/1996	***109 LAND LANE***	***WSW 1/2 - 1 (0.622 mi.)***	***232***	***513***
LILCO Date Closed: 2/27/1990	***2660 HYACINTH STREET***	***WNW 1/2 - 1 (0.623 mi.)***	***233***	***515***
MALINGOS RESIDENCE Date Closed: 6/30/1994	***121 BUD LANE***	***SSE 1/2 - 1 (0.624 mi.)***	***235***	***521***

NY Hist Spills: This database contains records of chemical and petroleum spill incidents. Under State law, petroleum and hazardous chemical spills that can impact the waters of the state must be reported by the spiller (and, in some cases, by anyone who has knowledge of the spills). In 2002, the Department of Environmental Conservation stopped providing updates to its original Spills Information Database. This database includes fields that are no longer available from the NYDEC as of January 1, 2002. Current information may be found in the NY SPILLS database.

A review of the NY Hist Spills list, as provided by EDR, and dated 01/01/2002 has revealed that there are 91 NY Hist Spills sites within approximately 0.625 miles of the target property.

Equal/Higher Elevation	Address	Direction / Distance	Map ID	Page
E&B INDUSTRIAL CLEANING C	***341 ACRE LANE***	***ENE 1/8 - 1/4 (0.139 mi.)***	***B4***	***10***
JANSSON RESIDENCE	***33 APRIL LANE***	***NE 1/8 - 1/4 (0.229 mi.)***	***23***	***44***
JAGER EQUIP CO	***99 LEVITTOWN PKWY***	***NE 1/4 - 1/2 (0.302 mi.)***	***K44***	***78***
REGAN RESIDENCE	***50 APOLLO LANE***	***N 1/4 - 1/2 (0.381 mi.)***	***81***	***167***
Not reported	***56 ALPINE LANE***	***N 1/4 - 1/2 (0.415 mi.)***	***U96***	***206***
RESIDENCE	***52 ALPINE LANE***	***N 1/4 - 1/2 (0.424 mi.)***	***U99***	***213***
FUCHS RESIDENCE	***57 ARCADIA LANE***	***N 1/4 - 1/2 (0.443 mi.)***	***W105***	***226***
VIGILANT REAL ESTATE	***44 BAMBOO LANE***	***NE 1/4 - 1/2 (0.448 mi.)***	***107***	***231***
U HAUL RENTAL TRUCK	***28 APOLLO LANE***	***N 1/4 - 1/2 (0.462 mi.)***	***Y109***	***236***
RESIDENCE	***29 ALPINE LANE***	***N 1/4 - 1/2 (0.472 mi.)***	***Y117***	***249***
RESIDENCE	***46 BOND LANE***	***E 1/2 - 1 (0.503 mi.)***	***AB130***	***278***
ALEX RENOW RESIDENCE	***49 BOBWHITE LANE***	***NE 1/2 - 1 (0.518 mi.)***	***141***	***297***
Not reported	***85 BALLPARK LANE***	***E 1/2 - 1 (0.524 mi.)***	***146***	***306***
TOWN OF BABYLON	***ALPINE LANE/ACRE LANE***	***N 1/2 - 1 (0.558 mi.)***	***AL159***	***332***
Not reported	***31 BOULDER LANE***	***NE 1/2 - 1 (0.577 mi.)***	***163***	***340***
JWD SERVICE CENTER INC	***600 WEST OLD COUNTRY RO***	***N 1/2 - 1 (0.593 mi.)***	***AL173***	***363***
JVP ASSOC OF LINDENHURST	***550 OLD COUNTRY ROAD***	***N 1/2 - 1 (0.596 mi.)***	***AL179***	***375***
DINO'S TIRES	***544 OLD COUNTRY ROAD***	***N 1/2 - 1 (0.597 mi.)***	***AL182***	***383***
LIPA	***DUFFY AVE/OLD COUNTRY R***	***NNW 1/2 - 1 (0.598 mi.)***	***AP184***	***387***
MERIT GAS STATION	***540 OLD COUNTRY ROAD***	***N 1/2 - 1 (0.599 mi.)***	***AQ192***	***403***
Not reported	***540 OLD COUNTRY ROAD***	***N 1/2 - 1 (0.599 mi.)***	***AQ193***	***407***
MERIT S/S	***540 OLD COUNTRY ROAD***	***N 1/2 - 1 (0.599 mi.)***	***AQ194***	***410***
MERIT GAS S/S	***540 OLD COUNTRY ROAD***	***N 1/2 - 1 (0.599 mi.)***	***AQ196***	***414***
TIET LEE RESIDENCE	***20 BOBWHITE LANE***	***NE 1/2 - 1 (0.601 mi.)***	***AR200***	***422***

EXECUTIVE SUMMARY

Equal/Higher Elevation	Address	Direction / Distance	Map ID	Page
TIET LE RESIDENCE	20 BOB WHITE LANE	NE 1/2 - 1 (0.601 mi.)	AR201	424
Not reported	CHARLOTTE/OLD COUNTRY R	N 1/2 - 1 (0.603 mi.)	AQ203	428
GEORGE MALVESE CO	530 OLD COUNTRY ROAD	N 1/2 - 1 (0.606 mi.)	AQ207	438
MALVESE	530 OLD COUNTRY ROAD	N 1/2 - 1 (0.606 mi.)	AQ208	444
Not reported	530 WEST OLD COUNTRY RO	N 1/2 - 1 (0.607 mi.)	AQ209	446
GONSZALES RESIDENCE	68 ACRE LANE	N 1/2 - 1 (0.607 mi.)	AN211	449
Not reported	OLD COUNTRY RD/CARMEN A	NNW 1/2 - 1 (0.607 mi.)	212	452
SAFETY KLEEN	5 CHARLOTTE AVENUE	N 1/2 - 1 (0.612 mi.)	AQ216	470
Not reported	520 OLD COUNTRY ROAD WE	N 1/2 - 1 (0.614 mi.)	AU219	479
SHELL	440 NEWBRIDGE ROAD	ESE 1/2 - 1 (0.617 mi.)	AV224	489
HESS STATION # 32474	428 NEWBRIDGE RD.	E 1/2 - 1 (0.622 mi.)	AV230	507
HESS SERVICE STA #32474	428 NEWBRIDGE ROAD	E 1/2 - 1 (0.622 mi.)	AV231	510
DENNIS PRICE	15 CHARLOTTE AVENUE	N 1/2 - 1 (0.623 mi.)	AQ234	518

Lower Elevation	Address	Direction / Distance	Map ID	Page
SLOMIN OIL	28 CABLE LANE	S 1/8 - 1/4 (0.160 mi.)	A8	19
NOBECK FUEL OIL CO	LEVITTOWN PKWY / STEW	E 1/8 - 1/4 (0.213 mi.)	G19	36
HICKSVILLE SCHOOLS	STEWART AVE / LEVITTO	E 1/8 - 1/4 (0.225 mi.)	G20	38
RESIDENCE	29 COLLEGE LANE	SW 1/8 - 1/4 (0.228 mi.)	E21	41
LONG ISLAND TANK	111 STEWART AVENUE	E 1/8 - 1/4 (0.229 mi.)	G25	47
UNK	107 STEWART AVENUE	E 1/8 - 1/4 (0.245 mi.)	G30	59
RESIDENCE	842 HIGHVIEW AVENUE	WSW 1/4 - 1/2 (0.255 mi.)	I31	62
SANTOROR RESIDENCE	147 SOUTH CYPRESS LANE	W 1/4 - 1/2 (0.294 mi.)	37	69
LILCO	841 PLEASANT AVENUE	WSW 1/4 - 1/2 (0.303 mi.)	I45	81
SECK RESIDENCE	2591 STEWART AVENUE	W 1/4 - 1/2 (0.306 mi.)	P48	87
BOLLETTIERI RESIDENCE	22 GRAPE LANE	ESE 1/4 - 1/2 (0.308 mi.)	L51	93
LUKAS RESIDENCE	713 HIGHVIEW AVENUE	SW 1/4 - 1/2 (0.324 mi.)	57	103
Not reported	714 HIGHVIEW AVENUE	SW 1/4 - 1/2 (0.330 mi.)	M60	109
RENTAL HOUSE	RIM/TWIG LANE	SSE 1/4 - 1/2 (0.345 mi.)	61	111
MOBIL OIL	864 CARMAN AVENUE	W 1/4 - 1/2 (0.352 mi.)	P63	116
MOBIL GAS STATION	864 CARMEN AVENUE	W 1/4 - 1/2 (0.353 mi.)	P66	124
MOBIL S/S	STEWART AVE / CARMEN	W 1/4 - 1/2 (0.359 mi.)	Q72	143
TYREE BROTHERS	865 CARMAN AVENUE	W 1/4 - 1/2 (0.361 mi.)	Q77	158
GALILEO GALLAY LODGE	200 LEVITTOWN PARKWAY	SE 1/4 - 1/2 (0.363 mi.)	78	160
CITRYNELL RESIDENCE	184 WEST CYPRESS LANE	WNW 1/4 - 1/2 (0.385 mi.)	T84	189
POSS BARGOAL S/S	784 CARMAN AVENUE	WSW 1/4 - 1/2 (0.387 mi.)	S88	194
BARGOIL S/S	784 CARMEN AVENUE	WSW 1/4 - 1/2 (0.388 mi.)	S90	198
Not reported	ALICE COURT/MURRY DRIVE	SSW 1/4 - 1/2 (0.404 mi.)	93	203
MEENAN	216 CYPRESS LANE	NW 1/4 - 1/2 (0.420 mi.)	97	209
RESIDENCE	16 BRANCH LANE	SSE 1/4 - 1/2 (0.426 mi.)	V101	217
SLOMINS	55 BRITTLE LANE	ESE 1/4 - 1/2 (0.432 mi.)	102	219
FRADELLA RESIDENCE	116 FRIENDS LANE	S 1/4 - 1/2 (0.441 mi.)	104	223
Not reported	115 CHOIR LANE	W 1/4 - 1/2 (0.461 mi.)	X108	233
GARY BRETTON	33 SPRAY LANE	ESE 1/4 - 1/2 (0.467 mi.)	AA112	242
RESIDENCE	37 SPRAY LANE	ESE 1/4 - 1/2 (0.472 mi.)	AA118	251
FRAIOLA RESIDENCE	37 BLANCH LANE	SSE 1/4 - 1/2 (0.481 mi.)	AC119	253
DITRANO RESIDENCE	190 EAST CHOIR LANE	WNW 1/4 - 1/2 (0.491 mi.)	AD124	263
BRANDT RESIDENCE	161 LAND LANE	WSW 1/4 - 1/2 (0.500 mi.)	AE126	268
Not reported	55 TWIG LANE	SSE 1/2 - 1 (0.502 mi.)	AC127	270
Not reported	55 TWIG LANE	SSE 1/2 - 1 (0.502 mi.)	AC128	273
Not reported	43 PETAL LANE	ESE 1/2 - 1 (0.503 mi.)	129	275
Not reported	7 MURRAY DRIVE	SW 1/2 - 1 (0.504 mi.)	AG132	281
TOB SANITATION TRUCK	182 BRITTLE LANE	SE 1/2 - 1 (0.515 mi.)	137	289
MANNY RESIDENCE	18 FOSTER LANE	S 1/2 - 1 (0.517 mi.)	AH139	293
MARETTA RESIDENCE	26 LACE LANE	WSW 1/2 - 1 (0.521 mi.)	AI142	299

Lower Elevation	Address	Direction / Distance	Map ID	Page
CIULLO	*22 BETH LANE*	*SE 1/2 - 1 (0.530 mi.)*	*149*	*313*
RAYMOND RODEATEZ RESIDENC	*144 FRIENDS LANE*	*S 1/2 - 1 (0.531 mi.)*	*AK150*	*315*
BERTRAM RESIDENCE	*24 LOTUS LANE*	*WSW 1/2 - 1 (0.571 mi.)*	*162*	*338*
JACOBSON RESIDENCE	*98 BRITTLE LANE*	*ESE 1/2 - 1 (0.579 mi.)*	*165*	*344*
NEW CASTLE INDUSTRIAL COM	*32 FRIENDS LANE*	*SSW 1/2 - 1 (0.583 mi.)*	*166*	*348*
BREMNER RESIDENCE	*38 FOSTER LANE*	*S 1/2 - 1 (0.590 mi.)*	*169*	*356*
RESIDENCE	*97 TWIG LANE*	*SE 1/2 - 1 (0.592 mi.)*	*AO171*	*358*
RESIDENCE	*97 TWIG LANE*	*SE 1/2 - 1 (0.592 mi.)*	*AO172*	*361*
BRUNS RESIDENCE	*15 BENCH LANE*	*SE 1/2 - 1 (0.605 mi.)*	*AT206*	*435*
RESIDENCE	*15 BENCH LANE*	*SE 1/2 - 1 (0.607 mi.)*	*AT213*	*454*
COMMANDER OIL COMPANY	*812 BOWLING GREEN DRIVE*	*WSW 1/2 - 1 (0.618 mi.)*	*226*	*496*
IANNUCI RESIDENCE	*109 LAND LANE*	*WSW 1/2 - 1 (0.622 mi.)*	*232*	*513*
LILCO	*2660 HYACINTH STREET*	*WNW 1/2 - 1 (0.623 mi.)*	*233*	*515*
MALINGOS RESIDENCE	*121 BUD LANE*	*SSE 1/2 - 1 (0.624 mi.)*	*235*	*521*

Other Ascertainable Records

RCRA- NonGen: RCRAInfo is EPA's comprehensive information system, providing access to data supporting the Resource Conservation and Recovery Act (RCRA) of 1976 and the Hazardous and Solid Waste Amendments (HSWA) of 1984. The database includes selective information on sites which generate, transport, store, treat and/or dispose of hazardous waste as defined by the Resource Conservation and Recovery Act (RCRA). Non- Generators do not presently generate hazardous waste.

A review of the RCRA- NonGenlist, as provided by EDR, and dated 02/17/2010 has revealed that there are 23 RCRA- NonGen sites within approximately 0.75 miles of the target property.

Equal/Higher Elevation	Address	Direction / Distance	Map ID	Page
MOBIL OIL CORP SS KGR	*600 OLD COUNTRY RD & DU*	*N 1/2 - 1 (0.596 mi.)*	*AL176*	*370*
MALVESE EQUIPMENT	*550 OLD COUNTRY RD*	*N 1/2 - 1 (0.596 mi.)*	*AL180*	*378*
PRIVATE RESIDENCE	*550 OLD COUNTRY RD*	*N 1/2 - 1 (0.596 mi.)*	*AL181*	*381*
PRIVATE RESIDENCE	*544 OLD COUNTRY RD*	*N 1/2 - 1 (0.597 mi.)*	*AL183*	*385*
MERIT OIL CORP	*540 OLD COUNTRY RD*	*N 1/2 - 1 (0.600 mi.)*	*AQ198*	*418*
OLD COUNTRY CLEANERS	*2 LEVITTOWN PKWY*	*NNE 1/2 - 1 (0.608 mi.)*	*AN214*	*458*
CROWN LIFT TRUCKS	*5 CHARLOTTE AVE STE 1*	*N 1/2 - 1 (0.612 mi.)*	*AQ218*	*474*
MEDIA MEN	*420 NEWBRIDGE RD*	*E 1/2 - 1 (0.628 mi.)*	*236*	*523*
AMOCO SERVICE STATION	*506 OLD COUNTRY RD*	*N 1/2 - 1 (0.630 mi.)*	*AU239*	*534*
ENVIRONMENTALLY SAFE TRANSPORT	*23 CHARLOTT AVE*	*N 1/2 - 1 (0.631 mi.)*	*AQ240*	*538*
US ENVIRONMENTAL INSULATION	*33 TEC ST*	*N 1/2 - 1 (0.649 mi.)*	*AY249*	*552*
NEWBRIDGE CAR CARE	*395 N NEWBRIDGE RD*	*E 1/2 - 1 (0.671 mi.)*	*BA256*	*578*
ON SITE ENERGY CO	*40 CHARLOTTE AVE*	*N 1/2 - 1 (0.672 mi.)*	*AZ258*	*583*
WESTBURY AUTO PAINTING INC	*1099 OLD COUNTRY RD*	*NW 1/2 - 1 (0.683 mi.)*	*BB260*	*591*
JESCO CO	*1099 OLD COUNTRY RD*	*NW 1/2 - 1 (0.683 mi.)*	*BB261*	*594*
S & J BODY & FENDER REPAIR	*389 DUFFY AVE*	*N 1/2 - 1 (0.724 mi.)*	*BD275*	*627*
GENOVESE DRUG STORES INC 162	*1057 OLD COUNTRY RD*	*NW 1/2 - 1 (0.742 mi.)*	*279*	*634*

Lower Elevation	Address	Direction / Distance	Map ID	Page
MOBIL OIL CORP SS #CKK	*864 CARMEN AVE*	*W 1/4 - 1/2 (0.353 mi.)*	*P65*	*122*
MOBIL OIL CO	*CARMAN & STEWART AVE*	*W 1/4 - 1/2 (0.355 mi.)*	*Q69*	*138*
NASSAU FAMILY COURT PROBATION	*890 CARMEN AVE*	*WNW 1/4 - 1/2 (0.373 mi.)*	*80*	*165*
803 LAUNDRAMAT CORP	*803 CARMAN AVE*	*WSW 1/4 - 1/2 (0.387 mi.)*	*S86*	*192*
BARGOIL	*784 CARMEN AVE*	*WSW 1/4 - 1/2 (0.388 mi.)*	*S91*	*200*
NEWBAR SERVICE CENTER	*1 BARTER LANE*	*ESE 1/2 - 1 (0.637 mi.)*	*AX243*	*541*

CONSENT: Major Legal settlements that establish responsibility and standards for cleanup at NPL (superfund) sites. Released periodically by U.S. District Courts after settlement by parties to litigation matters.

A review of the CONSENT list, as provided by EDR, and dated 04/11/2010 has revealed that there are 2 CONSENT sites within approximately 1.5 miles of the target property.

Equal/Higher Elevation	Address	Direction / Distance	Map ID	Page
MEK SPILL- HICKSVILLE	***530 WEST JOHN ST***	***N 1 - 2 (1.174 mi.)***	***354***	***922***
ANCHOR CHEMICALS	***500 WEST JOHN STREET***	***N 1 - 2 (1.185 mi.)***	***BV356***	***929***

ROD: Record of Decision. ROD documents mandate a permanent remedy at an NPL (Superfund) site containing technical and health information to aid the cleanup.

A review of the ROD list, as provided by EDR, and dated 06/01/2010 has revealed that there is 1 ROD site within approximately 1.5 miles of the target property.

Equal/Higher Elevation	Address	Direction / Distance	Map ID	Page
ANCHOR CHEMICALS	***500 WEST JOHN STREET***	***N 1 - 2 (1.185 mi.)***	***BV356***	***929***

FINDS: The Facility Index System contains both facility information and "pointers" to other sources of information that contain more detail. These include: RCRIS; Permit Compliance System (PCS); Aerometric Information Retrieval System (AIRS); FATES (FIFRA [Federal Insecticide Fungicide Rodenticide Act] and TSCA Enforcement System, FTTS [FIFRA/TSCA Tracking System]; CERCLIS; DOCKET (Enforcement Docket used to manage and track information on civil judicial enforcement cases for all environmental statutes); Federal Underground Injection Control (FURS); Federal Reporting Data System (FRDS); Surface Impoundments (SIA); TSCA Chemicals in Commerce Information System (CICS); PADS; RCRA- J (medical waste transporters/disposers); TRIS; and TSCA. The source of this database is the U.S. EPA/NTIS.

A review of the FINDS list, as provided by EDR, and dated 04/14/2010 has revealed that there are 10 FINDS sites within approximately 0.5 miles of the target property.

Equal/Higher Elevation	Address	Direction / Distance	Map ID	Page
OLD COUNTRY CLEANERS	102 LEVITTOWN PKWY	NE 1/4 - 1/2 (0.289 mi.)	K35	68

Lower Elevation	Address	Direction / Distance	Map ID	Page
MOBIL OIL CORP SS #CKK	***864 CARMEN AVE***	***W 1/4 - 1/2 (0.353 mi.)***	***P65***	***122***
LEWIS CLEANERS	***836 CARMEN AVE***	***W 1/4 - 1/2 (0.353 mi.)***	***Q67***	***126***
MOBIL OIL CO	***CARMAN & STEWART AVE***	***W 1/4 - 1/2 (0.355 mi.)***	***Q69***	***138***
EXXON DIV OF CFI #70322	***865 CARMEN AVE***	***WSW 1/4 - 1/2 (0.361 mi.)***	***Q75***	***147***
NASSAU FAMILY COURT PROBATION	***890 CARMEN AVE***	***WNW 1/4 - 1/2 (0.373 mi.)***	***80***	***165***
CARMAN CLEANERS	***796 CARMAN AVE***	***WSW 1/4 - 1/2 (0.383 mi.)***	***S83***	***170***
803 LAUNDRAMAT CORP	***803 CARMAN AVE***	***WSW 1/4 - 1/2 (0.387 mi.)***	***S86***	***192***
BARGOIL	***784 CARMEN AVE***	***WSW 1/4 - 1/2 (0.388 mi.)***	***S91***	***200***
DUTCH LANE SCHOOL	50 STEWART AVENUE	E 1/4 - 1/2 (0.468 mi.)	AB113	245

EXECUTIVE SUMMARY

MANIFEST: Manifest is a document that lists and tracks hazardous waste from the generator through transporters to a TSD facility.

A review of the MANIFEST list, as provided by EDR, and dated 07/28/2010 has revealed that there are 24 MANIFEST sites within approximately 0.75 miles of the target property.

Equal/Higher Elevation	Address	Direction / Distance	Map ID	Page
MOBIL OIL CORP SS KGR	*600 OLD COUNTRY RD & DU*	*N 1/2 - 1 (0.596 mi.)*	*AL176*	*370*
MALVESE EQUIPMENT	*550 OLD COUNTRY RD*	*N 1/2 - 1 (0.596 mi.)*	*AL180*	*378*
NEW YORK STATE DEPT OF TRANSPO	*508 DUFFY AVE*	*NNW 1/2 - 1 (0.598 mi.)*	*AP188*	*395*
MERIT OIL CORP	*540 OLD COUNTRY RD*	*N 1/2 - 1 (0.600 mi.)*	*AQ198*	*418*
OLD COUNTRY CLEANERS	*2 LEVITTOWN PKWY*	*NNE 1/2 - 1 (0.608 mi.)*	*AN214*	*458*
CROWN LIFT TRUCKS	*5 CHARLOTTE AVE STE 1*	*N 1/2 - 1 (0.612 mi.)*	*AQ218*	*474*
SHELL SERVICE STATION	*440 NEWBRIDGE RD*	*ESE 1/2 - 1 (0.617 mi.)*	*AV223*	*486*
AMERADA HESS STATION 32474	*428 NEWBRIDGE RD*	*E 1/2 - 1 (0.622 mi.)*	*AV229*	*503*
MEDIA MEN	*420 NEWBRIDGE RD*	*E 1/2 - 1 (0.628 mi.)*	*236*	*523*
AMOCO SERVICE STATION	*506 OLD COUNTRY RD*	*N 1/2 - 1 (0.630 mi.)*	*AU239*	*534*
US ENVIRONMENTAL INSULATION	*33 TEC ST*	*N 1/2 - 1 (0.649 mi.)*	*AY249*	*552*
TYPEWAVE CORP	*61 TEC ST*	*N 1/2 - 1 (0.660 mi.)*	*AY251*	*557*
NEWBRIDGE CAR CARE	*395 N NEWBRIDGE RD*	*E 1/2 - 1 (0.671 mi.)*	*BA256*	*578*
ON SITE ENERGY CO	*40 CHARLOTTE AVE*	*N 1/2 - 1 (0.672 mi.)*	*AZ258*	*583*
WESTBURY AUTO PAINTING INC	*1099 OLD COUNTRY RD*	*NW 1/2 - 1 (0.683 mi.)*	*BB260*	*591*
JESCO CO	*1099 OLD COUNTRY RD*	*NW 1/2 - 1 (0.683 mi.)*	*BB261*	*594*
S & J BODY & FENDER REPAIR	*389 DUFFY AVE*	*N 1/2 - 1 (0.724 mi.)*	*BD275*	*627*

Lower Elevation	Address	Direction / Distance	Map ID	Page
LEWIS CLEANERS	*836 CARMEN AVE*	*W 1/4 - 1/2 (0.353 mi.)*	*Q67*	*126*
MOBIL OIL CO	*CARMAN & STEWART AVE*	*W 1/4 - 1/2 (0.355 mi.)*	*Q69*	*138*
EXXON DIV OF CFI #70322	*865 CARMEN AVE*	*WSW 1/4 - 1/2 (0.361 mi.)*	*Q75*	*147*
NASSAU FAMILY COURT PROBATION	*890 CARMEN AVE*	*WNW 1/4 - 1/2 (0.373 mi.)*	*80*	*165*
CARMAN CLEANERS	*796 CARMAN AVE*	*WSW 1/4 - 1/2 (0.383 mi.)*	*S83*	*170*
NEWBAR SERVICE CENTER	*1 BARTER LANE*	*ESE 1/2 - 1 (0.637 mi.)*	*AX243*	*541*
NEWBRIDGE KIM CLEANERS	*701 N NEWBRIDGE RD*	*SE 1/2 - 1 (0.718 mi.)*	*BE272*	*612*

DRYCLEANERS: A listing of all registered drycleaning facilities.

A review of the DRYCLEANERS list, as provided by EDR, and dated 03/23/2010 has revealed that there are 4 DRYCLEANERS sites within approximately 0.75 miles of the target property.

Equal/Higher Elevation	Address	Direction / Distance	Map ID	Page
OLD COUNTRY CLEANERS	102 LEVITTOWN PARKWAY	NE 1/4 - 1/2 (0.289 mi.)	K36	69

Lower Elevation	Address	Direction / Distance	Map ID	Page
LEWIS CLEANERS	836 CARMAN AVENUE	W 1/4 - 1/2 (0.353 mi.)	Q68	137
CARMAN CLEANERS	796 CARMAN AVE.	WSW 1/4 - 1/2 (0.383 mi.)	S82	170
NEW BRIDGE CLEANERS	701 N. NEWBRIDGE RD	SE 1/2 - 1 (0.718 mi.)	BE271	611

EXECUTIVE SUMMARY

Due to poor or inadequate address information, the following sites were not mapped:

Site Name	Database(s)
LEVITTOWN UN FREE SCHOOL DISTRICT	FTTS,FINDS,HIST FTTS INSP
WESTBURY UNION FREE SCHOOL DISTRIC	FTTS,FINDS,HIST FTTS INSP
BOWLING GREEN ELEMENTARY SCHOOL NO	FTTS,FINDS,HIST FTTS INSP
BOWLING GREEN ELEMENTARY SCHOOL NO	HIST FTTS INSP
NYSDOT	FINDS,MANIFEST,RCRA- CESQG
WESTBURY WATER DISTRICT	FINDS,RCRA- NLR,MANIFEST
MOHAWK VALLEY ORGANICS	LF
SEARS PARKING LOT	SPILLS,HIST LTANKS,LTANKS,HIST SPILLS
NYSDOT BIN 1523680	RCRA- LQG
MOBIL SERVICE STATION	FINDS,RCRA- NLR
VERIZON NEW YORK INC	RCRA- NLR
LEVITTOWN WATER DISTRICT	FINDS
BOWLING GREEN WATER DISTRICT	FINDS
EAST MEADOW WATER DISTRICT	FINDS
WESTBURY WATER DISTRICT	FINDS
UNK	SPILLS,HIST SPILLS
ROUTE 106/ROUTE 107	SPILLS
VAULT	SPILLS
CONSTRUCTION UNITED	SPILLS,HIST SPILLS
LIRR MAIN TRACK	SPILLS,HIST SPILLS

OVERVIEW MAP - 2934649.1s

0 1/2 1 2 Miles

- Target Property
- Sites at elevations higher than or equal to the target property
- Sites at elevations lower than the target property
- Manufactured Gas Plants
- National Priority List Sites
- Dept. Defense Sites
- Indian Reservations BIA
- Power transmission lines
- Oil & Gas pipelines
- 100-year flood zone
- 500-year flood zone
- National Wetland Inventory
- State Wetlands

SITE NAME: Hicksville Water District Plant 5 Wells 5-2 and 5 ADDRESS: 120 Stewart Ave Hicksville NY 11801 LAT/LONG: 40.7486 / 73.5457	CLIENT: Weston Solutions, Inc. CONTACT: Gerry Gilliland INQUIRY #: 2934649.1s DATE: December 02, 2010 10:10am

Copyright © 2010 EDR, Inc. © 2010 Tele Atlas Rel. 07/2009.

DETAIL MAP - 2934649.1s

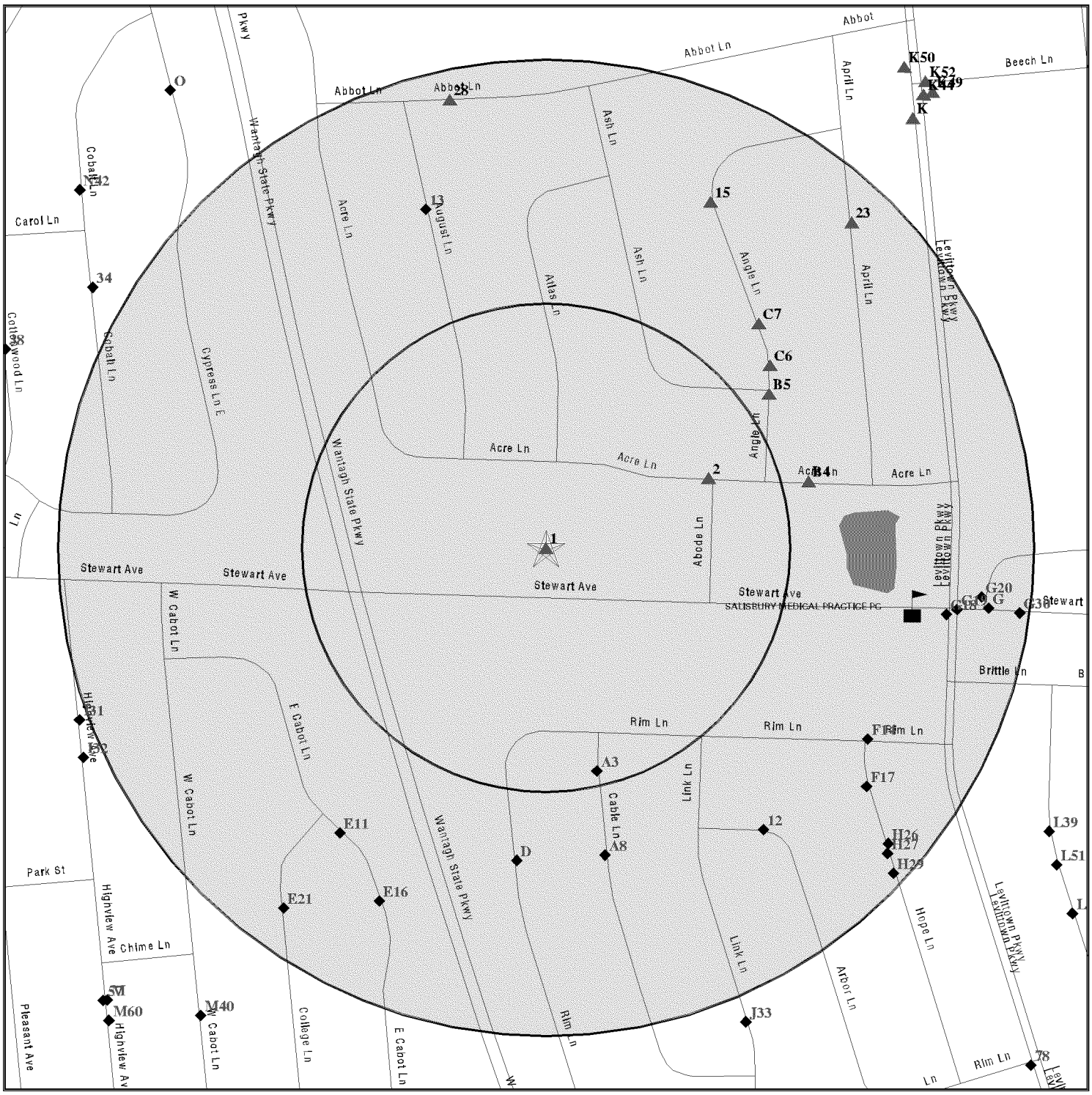

0 1/16 1/8 1/4 Miles

- Target Property
- Sites at elevations higher than or equal to the target property
- Sites at elevations lower than the target property
- Manufactured Gas Plants
- Sensitive Receptors
- National Priority List Sites
- Dept. Defense Sites
- Indian Reservations BIA
- Oil & Gas pipelines
- 100-year flood zone
- 500-year flood zone
- National Wetland Inventory
- State Wetlands

SITE NAME: Hicksville Water District Plant 5 Wells 5-2 and 5 ADDRESS: 120 Stewart Ave Hicksville NY 11801 LAT/LONG: 40.7486 / 73.5457	CLIENT: Weston Solutions, Inc. CONTACT: Gerry Gilliland INQUIRY #: 2934649.1s DATE: December 02, 2010 10:11am

Copyright © 2010 EDR, Inc. © 2010 Tele Atlas Rel. 07/2009.

MAP FINDINGS SUMMARY

Database	Target Property	Search Distance (Miles)	< 1/8	1/8 - 1/4	1/4 - 1/2	1/2 - 1	> 1	Total Plotted
STANDARD ENVIRONMENTAL RECORDS								
Federal NPL site list								
NPL		1.500	0	0	0	0	0	0
Proposed NPL		1.500	0	0	0	0	0	0
NPL LIENS		0.500	0	0	0	NR	NR	0
Federal Delisted NPL site list								
Delisted NPL		1.500	0	0	0	0	1	1
Federal CERCLIS list								
CERCLIS		1.000	0	0	0	0	NR	0
FEDERAL FACILITY		1.500	0	0	0	0	0	0
Federal CERCLIS NFRAP site List								
CERC- NFRAP		1.000	0	0	0	1	NR	1
Federal RCRA CORRACTS facilities list								
CORRACTS		1.500	0	0	0	1	2	3
Federal RCRA non-CORRACTS TSD facilities list								
RCRA- TSDF		1.000	0	0	0	0	NR	0
Federal RCRA generators list								
RCRA- LQG		0.750	0	0	1	0	NR	1
RCRA- SQG		0.750	0	0	1	2	NR	3
RCRA- CESQG		0.750	0	0	1	3	NR	4
Federal institutional controls / engineering controls registries								
US ENG CONTROLS		1.000	0	0	0	0	NR	0
US INST CONTROL		1.000	0	0	0	0	NR	0
Federal ERNS list								
ERNS		0.500	0	0	0	NR	NR	0
State- and tribal - equivalent CERCLIS								
SHWS		1.500	0	0	0	12	9	21
VAPOR REOPENED		1.000	0	0	0	8	NR	8
State and tribal landfill and/or solid waste disposal site lists								
SWF/LF		1.000	0	0	0	3	NR	3
State and tribal leaking storage tank lists								
LTANKS		1.000	1	8	16	67	NR	92
HIST LTANKS		1.000	0	7	12	64	NR	83
INDIAN LUST		1.000	0	0	0	0	NR	0
State and tribal registered storage tank lists								
UST	X	0.750	0	2	4	24	NR	30

MAP FINDINGS SUMMARY

Database	Target Property	Search Distance (Miles)	< 1/8	1/8 - 1/4	1/4 - 1/2	1/2 - 1	> 1	Total Plotted
CBS UST		0.750	0	0	0	0	NR	0
MOSF UST		1.000	0	0	0	1	NR	1
AST	X	0.750	0	3	17	29	NR	49
CBS AST		0.750	0	0	2	0	NR	2
MOSF AST		1.000	0	0	0	0	NR	0
CBS		0.750	0	0	2	0	NR	2
MOSF		1.000	0	0	0	1	NR	1
INDIAN UST		0.750	0	0	0	0	NR	0
FEMA UST		0.750	0	0	0	0	NR	0
State and tribal institutional control / engineering control registries								
ENG CONTROLS		1.000	0	0	0	0	NR	0
INST CONTROL		1.000	0	0	0	0	NR	0
RES DECL		0.680	0	0	0	0	NR	0
State and tribal voluntary cleanup sites								
VCP		1.000	0	0	0	0	NR	0
INDIAN VCP		1.000	0	0	0	0	NR	0
State and tribal Brownfields sites								
ERP		0.500	0	0	0	NR	NR	0
BROWNFIELDS		1.000	0	0	0	0	NR	0
ADDITIONAL ENVIRONMENTAL RECORDS								
Local Brownfield lists								
US BROWNFIELDS		1.000	0	0	0	0	NR	0
Local Lists of Landfill / Solid Waste Disposal Sites								
ODI		1.000	0	0	0	0	NR	0
DEBRIS REGION 9		1.000	0	0	0	0	NR	0
SWTIRE		1.000	0	0	0	0	NR	0
SWRCY		1.000	0	0	0	1	NR	1
INDIAN ODI		1.000	0	0	0	0	NR	0
Local Lists of Hazardous waste / Contaminated Sites								
US CDL		0.500	0	0	0	NR	NR	0
DEL SHWS		1.500	0	0	0	4	2	6
US HIST CDL		0.500	0	0	0	NR	NR	0
Local Lists of Registered Storage Tanks								
HIST UST		0.750	0	0	0	0	NR	0
HIST AST		0.500	0	0	0	NR	NR	0
Local Land Records								
LIENS 2		0.500	0	0	0	NR	NR	0
LUCIS		1.000	0	0	0	0	NR	0

MAP FINDINGS SUMMARY

Database	Target Property	Search Distance (Miles)	< 1/8	1/8 - 1/4	1/4 - 1/2	1/2 - 1	> 1	Total Plotted
Records of Emergency Release Reports								
HMIRS		0.500	0	1	0	NR	NR	1
NY Spills		0.625	1	15	49	72	NR	137
NY Hist Spills		0.625	0	8	35	48	NR	91
Other Ascertainable Records								
RCRA- NonGen		0.750	0	0	5	18	NR	23
DOT OPS		0.500	0	0	0	NR	NR	0
DOD		1.500	0	0	0	0	0	0
FUDS		1.500	0	0	0	0	0	0
CONSENT		1.500	0	0	0	0	2	2
ROD		1.500	0	0	0	0	1	1
UMTRA		1.000	0	0	0	0	NR	0
MINES		0.750	0	0	0	0	NR	0
TRIS		0.500	0	0	0	NR	NR	0
TSCA		0.500	0	0	0	NR	NR	0
FTTS		0.500	0	0	0	NR	NR	0
HIST FTTS		0.500	0	0	0	NR	NR	0
SSTS		0.500	0	0	0	NR	NR	0
ICIS		0.500	0	0	0	NR	NR	0
PADS		0.500	0	0	0	NR	NR	0
MLTS		0.500	0	0	0	NR	NR	0
RADINFO		0.500	0	0	0	NR	NR	0
FINDS		0.500	0	0	10	NR	NR	10
RAATS		0.500	0	0	0	NR	NR	0
HSWDS		1.000	0	0	0	0	NR	0
MANIFEST		0.750	0	0	6	23	NR	29
DRYCLEANERS		0.750	0	0	3	1	NR	4
NPDES		0.500	0	0	0	NR	NR	0
AIRS		0.500	0	0	0	NR	NR	0
E DESIGNATION		0.625	0	0	0	0	NR	0
INDIAN RESERV		1.500	0	0	0	0	0	0
SCRD DRYCLEANERS		1.000	0	0	0	0	NR	0
COAL ASH EPA		1.000	0	0	0	0	NR	0
PCB TRANSFORMER		0.500	0	0	0	NR	NR	0
COAL ASH DOE		0.500	0	0	0	NR	NR	0
FINANCIAL ASSURANCE		0.500	0	0	0	NR	NR	0
COAL ASH		1.000	0	0	0	0	NR	0
EDR PROPRIETARY RECORDS								
EDR Proprietary Records								
Manufactured Gas Plants		1.500	0	0	0	0	0	0

NOTES:

TP = Target Property

NR = Not Requested at this Search Distance

Sites may be listed in more than one database

1 Target Property | **HICKSVILLE WATER DISTRICT - PLANT 5**
120 STEWART AVE
HICKSVILLE, NY | **UST** | **U004052823**
AST | **N/A**

Actual: 116 ft.

NCFM UST:

Batt/Dept:	93
Location Id:	25030
Unit Type:	HB
Vendor:	UNBRANDED
Installed Date:	01/01/1962
Last Test Date:	Not reported
Status:	Removed
Tank Contents:	30199302

Batt/Dept:	93
Location Id:	25030
Unit Type:	HF
Vendor:	UNBRANDED
Installed Date:	10/29/1992
Last Test Date:	01/31/2006
Status:	Active
Tank Contents:	30199302

NCFM AST:

Contents:	30199302
Batt/Dept:	93
Location Id:	25030
Unit Type:	HB
Vendor:	UNBRANDED
Installed Date:	01/01/1962
Last Test Date:	Not reported
Status:	Removed

---

2 ENE < 1/8 0.091 mi. 479 ft. | **MICHAEL CHIOS RESIDENCE**
321 ACRE LANE
HICKSVILLE, NY | **NY Spills** | **S109060665**
N/A

Relative: Equal

Actual: 116 ft.

NY Spills:

Site ID:	394993
Facility Addr2:	Not reported
Facility ID:	0713267
Spill Number:	0713267
Facility Type:	ER
SWIS:	3024
Investigator:	Unassigned
Referred To:	Not reported
Spill Date:	3/15/2008
Reported to Dept:	3/15/2008
CID:	03
Spill Cause:	Equipment Failure
Water Affected:	Not reported
Spill Source:	Private Dwelling
Spill Notifier:	Responsible Party
Cleanup Ceased:	Not reported
Cleanup Meets Std:	False
Last Inspection:	Not reported
Recommended Penalty:	Penalty Not Recommended

MICHAEL CHIOS RESIDENCE (Continued) **S109060665**

UST Trust:	False
Spill Class:	Known release with minimal potential for fire or hazard. DEC Response. Willing Responsible Party. Corrective action taken.
Spill Closed Dt:	3/18/2008
Remediation Phase:	0
Date Entered In Computer:	3/15/2008
Spill Record Last Update:	6/18/2009
Spiller Name:	Not reported
Spiller Company:	PERILLO BROTHERS
Spiller Address:	Not reported
Spiller City,St,Zip:	ZZ -
Spiller Company:	001
Contact Name:	MICHAEL CHIOS
Contact Phone:	(516) 935- 8402
DEC Region:	1
DER Facility ID:	344537
DEC Memo:	3/15/08 VALDI 10:45 MR CHIOS CALLED, HE STATED THAT CLEANUP IS COMPLETED BY PERILLOS TECH, HE IS SATISFIED WITH THE RESULTS, NO FURTHER ACTION REQ (VP)
Remarks:	1 quart - during delivery, nozzle on truck would not close, causing spill - cleanup in progress

Material:

Site ID:	394993
Operable Unit ID:	1151940
Operable Unit:	01
Material ID:	2142707
Material Code:	0001
Material Name:	#2 Fuel Oil
Case No.:	Not reported
Material FA:	Petroleum
Quantity:	0
Units:	Gallons
Recovered:	No
Resource Affected:	Not reported
Oxygenate:	False

Tank Test:

Site ID:	Not reported
Spill Tank Test:	Not reported
Tank Number:	Not reported
Tank Size:	Not reported
Test Method:	Not reported
Leak Rate:	Not reported
Gross Fail:	Not reported
Modified By:	Not reported
Last Modified:	Not reported
Test Method:	Not reported

A3 SSE < 1/8 0.117 mi. 619 ft. | **ANITA EISENBERG RESIDENCE 8 CABLE LANE HICKSVILLE, NY** | **LTANKS** | **S105997606 N/A**

Site 1 of 2 in cluster A

Relative: Lower

Actual: 113 ft.

LTANKS:

Site ID:	82412
Spill No:	0209455
Spill Date:	12/13/2002
Spill Cause:	Tank Failure
Spill Source:	Private Dwelling
Spill Class:	Known release that creates potential for fire or hazard. DEC Response. Willing Responsible Party. Corrective action taken.
Spill Closed Dt:	6/20/2003
Facility Addr2:	Not reported
Cleanup Ceased:	Not reported
Cleanup Meets Standard:	True
SWIS:	3000
Investigator:	BXDONOVA
Referred To:	Not reported
Reported to Dept:	12/13/2002
CID:	03
Water Affected:	Not reported
Spill Notifier:	Affected Persons
Last Inspection:	Not reported
Recommended Penalty:	Penalty Not Recommended
UST Involvement:	False
Remediation Phase:	0
Date Entered In Computer:	12/13/2002
Spill Record Last Update:	6/27/2003
Spiller Name:	ANITA
Spiller Company:	ANITA EISENBERG RESIDENCE
Spiller Address:	8 CABLE LANE
Spiller City,St,Zip:	HICKSVILLE, NY
Spiller County:	001
Spiller Contact:	ANITA
Spiller Phone:	(516) 433- 5864
Spiller Extention:	Not reported
DEC Region:	1
DER Facility ID:	75986
DEC Memo:	Prior to Sept, 2004 data translation this spill Lead_DEC Field was "BRIAN D" 12/16/02 10:45 MILRO DOING CLEANUP APPROX 15 YDS OF CONT SOIL EXCAVATED AND PROPERLY DISPOSED OF BY MILRO. EXTENT OF CONTAMINATION COULD NOT BE REMOVED DUE TO STRUCTURAL CONCERNS. SOIL BORING SAMPLES TAKEN BELOW GRADE, ANALYSIS OK, GW APPROX 50 FT BELOWGRADE
Remarks:	tank developed a hole causing spill. no clean up

Material:

Site ID:	82412
Operable Unit ID:	862542
Operable Unit:	01
Material ID:	516425
Material Code:	0001
Material Name:	#2 Fuel Oil
Case No.:	Not reported
Material FA:	Petroleum
Quantity:	250

ANITA EISENBERG RESIDENCE (Continued) **S105997606**

Units: Gallons
Recovered: No
Resource Affected: Not reported
Oxygenate: False

Tank Test:
Site ID: Not reported
Spill Tank Test: Not reported
Tank Number: Not reported
Tank Size: Not reported
Test Method: Not reported
Leak Rate: Not reported
Gross Fail: Not reported
Modified By: Not reported
Last Modified: Not reported
Test Method: Not reported

B4 **E&B INDUSTRIAL CLEANING C** **NY Spills** **S102138920**
ENE **341 ACRE LANE** **NY Hist Spills** **N/A**
1/8-1/4 **HICKSVILLE, NY**
0.139 mi.
732 ft. **Site 1 of 2 in cluster B**

Relative:
Equal

Actual:
116 ft.

NY Spills:
Site ID: 170452
Facility Addr2: Not reported
Facility ID: 9303572
Spill Number: 9303572
Facility Type: ER
SWIS: 3000
Investigator: KAKISPER
Referred To: Not reported
Spill Date: 6/18/1993
Reported to Dept: 6/18/1993
CID: 03
Spill Cause: Deliberate
Water Affected: Not reported
Spill Source: Commercial Vehicle
Spill Notifier: Health Department
Cleanup Ceased: 6/24/1994
Cleanup Meets Std: True
Last Inspection: Not reported
Recommended Penalty: Penalty Not Recommended
UST Trust: False
Spill Class: Possible release with minimal potential for fire or hazard or Known release with no damage. No DEC Response. No corrective action required.
Spill Closed Dt: 6/24/1994
Remediation Phase: 0
Date Entered In Computer: 6/21/1993
Spill Record Last Update: 6/27/1994
Spiller Name: Not reported
Spiller Company: E&B INDUSTRIAL CLEANING C
Spiller Address: Not reported
Spiller City,St,Zip: BABYLON, NY
Spiller Company: 001

E&B INDUSTRIAL CLEANING C (Continued) **S102138920**

Contact Name: Not reported
Contact Phone: Not reported
DEC Region: 1
DER Facility ID: 143424
DEC Memo: Prior to Sept, 2004 data translation this spill Lead_DEC Field was "KISPERT" 06/24/94: TRUCK DISCHARGING CONTENTS FROM DRYWELL CLEANOUT, NO NEED FOR FURTHER ACTION. 10/10/95: This is additional information about material spilled from the translation of the old spill file: CLEANING FLUIDS.
Remarks: DELIBERATE DUMPING FROM E&B TRUCK AT SITE, NC DA DOING CRIMINAL INVEST, METER READINGS SHOW NORMAL BACKGROUND, NCDH IS TAKING SAMPLES FOR LAB TEST

Material:
Site ID: Not reported
Operable Unit ID: Not reported
Operable Unit: Not reported
Material ID: Not reported
Material Code: Not reported
Material Name: Not reported
Case No.: Not reported
Material FA: Not reported
Quantity: Not reported
Units: Not reported
Recovered: Not reported
Resource Affected: Not reported
Oxygenate: Not reported

Tank Test:
Site ID: Not reported
Spill Tank Test: Not reported
Tank Number: Not reported
Tank Size: Not reported
Test Method: Not reported
Leak Rate: Not reported
Gross Fail: Not reported
Modified By: Not reported
Last Modified: Not reported
Test Method: Not reported

NY Hist Spills:
Region of Spill: 1
Spill Number: 9303572
Investigator: KISPERT
Caller Name: Not reported
Caller Agency: Not reported
Caller Phone: Not reported
Notifier Name: Not reported
Notifier Agency: Not reported
Notifier Phone: Not reported
Spill Date/Time: 06/18/1993 09:50
Reported to Dept Date/Time: 06/18/93 11:49
SWIS: 28
Spiller Name: E&B INDUSTRIAL CLEANING C
Spiller Contact: Not reported
Spiller Phone: (516) 491- 4301

E&B INDUSTRIAL CLEANING C (Continued) **S102138920**

Spiller Address: Not reported
Spiller City,St,Zip: BABYLON, NY
Spill Cause: Deliberate
Reported to Dept: In Sewer
Water Affected: Not reported
Spill Source: 07
Spill Notifier: Health Department
PBS Number: Not reported
Cleanup Ceased: 06/24/94
Cleanup Meets Std: True
Last Inspection: / /
Recommended Penalty: Penalty Not Recommended
Spiller Cleanup Dt: / /
Enforcement Date: / /
Invstgn Complete: / /
UST Involvement: False
Spill Class: Possible release with minimal potential for fire or hazard or Known release with no damage. No DEC Response. No corrective action required.
Spill Closed Dt: 06/24/94
Corrective Action Plan Submitted: / /
Date Region Sent Summary to Central Office: / /
Date Spill Entered In Computer Data File: 06/21/93
Date Spill Entered In Computer Data File: Not reported
Update Date: 06/27/94
Is Updated: False

Tank:
PBS Number: Not reported
Tank Number: Not reported
Tank Size: Not reported
Test Method: Not reported
Leak Rate Failed Tank: Not reported
Gross Leak Rate: Not reported

Material:
Material Class Type: Not reported
Quantity Spilled: Not reported
Unkonwn Quantity Spilled: Not reported
Units: Not reported
Quantity Recovered: Not reported
Unkonwn Quantity Recovered: Not reported
Material: Not reported
Class Type: Not reported
Times Material Entry In File: Not reported
CAS Number: Not reported
Last Date: Not reported
DEC Remarks: 06/24/94: TRUCK DISCHARGING CONTENTS FROM DRYWELL CLEANOUT, NO NEED FOR FURTHER ACTION. 10/10/95: This is additional information about material spilled from the translation of the old spill file: CLEANING FLUIDS.
Remark: DELIBERATE DUMPING FROM E B TRUCK AT SITE, NC DA DOING CRIMINAL INVEST, METER READINGS SHOW NORMAL BACKGROUND, NCDH IS TAKING SAMPLES FOR LAB TEST

B5 NE 1/8-1/4 0.139 mi. 733 ft. | **ANGLE STREET ASPHALT**
50 ANGLE STREET
HICKSVILLE, NY

Site 2 of 2 in cluster B

NY Spills | **S106970374**
N/A

Relative: Equal

Actual: 116 ft.

NY Spills:

Site ID:	350610
Facility Addr2:	Not reported
Facility ID:	0505570
Spill Number:	0505570
Facility Type:	ER
SWIS:	3024
Investigator:	TJDEMEO
Referred To:	Not reported
Spill Date:	8/5/2005
Reported to Dept:	8/5/2005
CID:	03
Spill Cause:	Other
Water Affected:	Not reported
Spill Source:	Institutional, Educational, Gov., Other
Spill Notifier:	Other
Cleanup Ceased:	Not reported
Cleanup Meets Std:	False
Last Inspection:	Not reported
Recommended Penalty:	Penalty Not Recommended
UST Trust:	False
Spill Class:	Known release that creates potential for fire or hazard. (Minimal Occurrence)
Spill Closed Dt:	Not Closed
Remediation Phase:	1
Date Entered In Computer:	8/5/2005
Spill Record Last Update:	8/9/2005
Spiller Name:	JOHN V SODERBERG
Spiller Company:	ANGLE STREET ASPHALT
Spiller Address:	50 ANGLE STREET
Spiller City,St,Zip:	HICKSVILLE, NY
Spiller Company:	001
Contact Name:	JOHN V SODERBERG
Contact Phone:	(631) 751- 6458
DEC Region:	1
DER Facility ID:	297087
DEC Memo:	8/5/05 16:00 LEFT MESSAGE FOR MR SODERBERG OD TO GET ADDITIONAL INFORMATION 8/8/05 MR SODERBERG CALLED, HE HAS NO MORE INFOR ON SPILL, GANNETT FLEMING INSPECTING HIS CLIENTS PROPERTY, HAS THE INFO WE WANT, HE CLAIMS
Remarks:	WHILE SOIL BORINGS FOUND PETROLUEM: UNSURE WHAT KIND OF PETRO: ATTORNEY WILL BE DROPPING A LETTER OFF TO YOUR OFFICE REGHARDING THIS SITE: THEY DO NOT AGREE WITH THE FINDINGS;

Material:

Site ID:	Not reported
Operable Unit ID:	Not reported
Operable Unit:	Not reported
Material ID:	Not reported
Material Code:	Not reported
Material Name:	Not reported
Case No.:	Not reported
Material FA:	Not reported
Quantity:	Not reported

ANGLE STREET ASPHALT (Continued) **S106970374**

Units: Not reported
Recovered: Not reported
Resource Affected: Not reported
Oxygenate: Not reported

Tank Test:
Site ID: Not reported
Spill Tank Test: Not reported
Tank Number: Not reported
Tank Size: Not reported
Test Method: Not reported
Leak Rate: Not reported
Gross Fail: Not reported
Modified By: Not reported
Last Modified: Not reported
Test Method: Not reported

C6 **GONZALEZ RESIDENCE** **LTANKS** **S102670404**
NE **47 ANGLE LANE** **HIST LTANKS** **N/A**
1/8-1/4 **HICKSVILLE, NY**
0.148 mi.
783 ft. **Site 1 of 2 in cluster C**

Relative:
Equal

Actual:
116 ft.

LTANKS:
Site ID: 65881
Spill No: 9411949
Spill Date: 12/7/1994
Spill Cause: Tank Overfill
Spill Source: Private Dwelling
Spill Class: Known release with minimal potential for fire or hazard. DEC Response. Willing Responsible Party. Corrective action taken.
Spill Closed Dt: 12/8/1994
Facility Addr2: Not reported
Cleanup Ceased: 12/8/1994
Cleanup Meets Standard: True
SWIS: 3000
Investigator: UNASSIGNED
Referred To: Not reported
Reported to Dept: 12/7/1994
CID: 03
Water Affected: Not reported
Spill Notifier: Other
Last Inspection: Not reported
Recommended Penalty: Penalty Not Recommended
UST Involvement: False
Remediation Phase: 0
Date Entered In Computer: 12/8/1994
Spill Record Last Update: 2/7/2001
Spiller Name: Not reported
Spiller Company: GIFFORDS
Spiller Address: Not reported
Spiller City,St,Zip: ZZ
Spiller County: 001
Spiller Contact: Not reported
Spiller Phone: Not reported
Spiller Extention: Not reported

GONZALEZ RESIDENCE (Continued) **S102670404**

DEC Region: 1
DER Facility ID: 63170
DEC Memo: Prior to Sept, 2004 data translation this spill Lead_DEC Field was "NONE"
Remarks: AT ROBERT GONZALEZ RESIDENCE. REMOVED SOIL.

Material:
Site ID: 65881
Operable Unit ID: 1005579
Operable Unit: 01
Material ID: 374284
Material Code: 0001
Material Name: #2 Fuel Oil
Case No.: Not reported
Material FA: Petroleum
Quantity: 1
Units: Gallons
Recovered: No
Resource Affected: Not reported
Oxygenate: False

Tank Test:
Site ID: Not reported
Spill Tank Test: Not reported
Tank Number: Not reported
Tank Size: Not reported
Test Method: Not reported
Leak Rate: Not reported
Gross Fail: Not reported
Modified By: Not reported
Last Modified: Not reported
Test Method: Not reported

HIST LTANKS:
Region of Spill: 1
Spill Number: 9411949
Spill Date: 12/07/1994
Spill Time: 12:25
Spill Cause: Tank Overfill
Resource Affectd: On Land
Water Affected: Not reported
Spill Source: Private Dwelling
Spill Class: Known release with minimal potential for fire or hazard. DEC Response. Willing Responsible Party. Corrective action taken.
Spill Closed Dt: 12/08/94
Cleanup Ceased: 12/08/94
Cleanup Meets Standard: True
Investigator: NONE
Caller Name: Not reported
Caller Agency: Not reported
Caller Phone: Not reported
Caller Extension: Not reported
Notifier Name: Not reported
Notifier Agency: Not reported
Notifier Phone: Not reported

GONZALEZ RESIDENCE (Continued) **S102670404**

Notifier Extension: Not reported
Reported to Department Date: 12/07/94
Reported to Department Time: 14:52
SWIS: 28
Spiller Contact: Not reported
Spiller Phone: Not reported
Spiller Extention: Not reported
Spiller Name: GIFFORDS
Spiller Address: Not reported
Spiller City,St,Zip: Not reported
Spiller Cleanup Date: / /
Facility Contact: Not reported
Facility Phone: (516) 576- 3000
Facility Extention: Not reported
Spill Notifier: Other
PBS Number: Not reported
Last Inspection: / /
Recommended Penalty: Penalty Not Recommended
Enforcement Date: / /
Investigation Complete: / /
UST Involvement: False
Date Region Sent Summary to Central Office: / /
Corrective Action Plan Submitted: / /
Date Spill Entered In Computer Data File: 12/08/94
Time Spill Entered In Computer Data File: Not reported
Spill Record Last Update: 02/07/01
Is Updated: False

Tank:
PBS Number: Not reported
Tank Number: Not reported
Tank Size: Not reported
Test Method: Not reported
Leak Rate Failed Tank: Not reported
Gross Leak Rate: Not reported

Material:
Material Class Type: Petroleum
Quantity Spilled: 1
Unkonwn Quantity Spilled: False
Units: Gallons
Quantity Recovered: 0
Unkonwn Quantity Recovered: False
Material: #2 FUEL OIL
Class Type: #2 FUEL OIL
Times Material Entry In File: 24464
CAS Number: Not reported
Last Date: 19941207
DEC Remarks: Not reported
Spill Cause: AT ROBERT GONZALEZ RESIDENCE. REMOVED SOIL.

C7 NE 1/8-1/4 0.159 mi. 837 ft. | **TAYLOR RESIDENCE**
41 ANGLE LANE
HICKSVILLE, NY

Site 2 of 2 in cluster C

LTANKS **S104514398**
HIST LTANKS **N/A**

Relative: Equal

Actual: 116 ft.

LTANKS:

Site ID:	174501
Spill No:	9604549
Spill Date:	7/7/1996
Spill Cause:	Tank Failure
Spill Source:	Private Dwelling
Spill Class:	Known release with minimal potential for fire or hazard. DEC Response. Willing Responsible Party. Corrective action taken.
Spill Closed Dt:	7/11/1996
Facility Addr2:	Not reported
Cleanup Ceased:	Not reported
Cleanup Meets Standard:	True
SWIS:	3000
Investigator:	SCHULZ
Referred To:	Not reported
Reported to Dept:	7/7/1996
CID:	03
Water Affected:	Not reported
Spill Notifier:	Other
Last Inspection:	Not reported
Recommended Penalty:	Penalty Not Recommended
UST Involvement:	False
Remediation Phase:	0
Date Entered In Computer:	7/7/1996
Spill Record Last Update:	7/12/1996
Spiller Name:	WILLIAM NORTON TAYLOR
Spiller Company:	TAYLOR RESIDENCE
Spiller Address:	41 ANGLE LANE
Spiller City,St,Zip:	HICKSVILLE, NY
Spiller County:	001
Spiller Contact:	WILLIAM NORTON TAYLOR
Spiller Phone:	(516) 938- 3579
Spiller Extention:	Not reported
DEC Region:	1
DER Facility ID:	146745
DEC Memo:	Not reported
Remarks:	LEAK FROM TANK - SPILL KIT HAS BEEN APPLIED - APPROX 2 FT x 2 FT SPILL ON GRASS

Material:

Site ID:	174501
Operable Unit ID:	1032209
Operable Unit:	01
Material ID:	558352
Material Code:	0001
Material Name:	#2 Fuel Oil
Case No.:	Not reported
Material FA:	Petroleum
Quantity:	0
Units:	Gallons
Recovered:	No
Resource Affected:	Not reported
Oxygenate:	False

TAYLOR RESIDENCE (Continued) **S104514398**

Tank Test:

Site ID:	Not reported
Spill Tank Test:	Not reported
Tank Number:	Not reported
Tank Size:	Not reported
Test Method:	Not reported
Leak Rate:	Not reported
Gross Fail:	Not reported
Modified By:	Not reported
Last Modified:	Not reported
Test Method:	Not reported

HIST LTANKS:

Region of Spill:	1
Spill Number:	9604549
Spill Date:	07/07/1996
Spill Time:	20:15
Spill Cause:	Tank Failure
Resource Affectd:	On Land
Water Affected:	Not reported
Spill Source:	Private Dwelling
Spill Class:	Known release with minimal potential for fire or hazard. DEC Response. Willing Responsible Party. Corrective action taken.
Spill Closed Dt:	07/11/96
Cleanup Ceased:	/ /
Cleanup Meets Standard:	True
Investigator:	SCHULZ
Caller Name:	Not reported
Caller Agency:	Not reported
Caller Phone:	Not reported
Caller Extension:	Not reported
Notifier Name:	Not reported
Notifier Agency:	Not reported
Notifier Phone:	Not reported
Notifier Extension:	Not reported
Reported to Department Date:	07/07/96
Reported to Department Time:	21:35
SWIS:	28
Spiller Contact:	WILLIAM NORTON TAYLOR
Spiller Phone:	(516) 938- 3579
Spiller Extention:	Not reported
Spiller Name:	TAYLOR RESIDENCE
Spiller Address:	41 ANGLE LANE
Spiller City,St,Zip:	HICKSVILLE, NY
Spiller Cleanup Date:	/ /
Facility Contact:	WILLIAM NORTON TAYLOR
Facility Phone:	(516) 938- 3579
Facility Extention:	Not reported
Spill Notifier:	Other
PBS Number:	Not reported
Last Inspection:	/ /
Recommended Penalty:	Penalty Not Recommended
Enforcement Date:	/ /
Investigation Complete:	/ /
UST Involvement:	False

TAYLOR RESIDENCE (Continued) **S104514398**

Date Region Sent Summary to Central Office: / /
Corrective Action Plan Submitted: / /
Date Spill Entered In Computer Data File: 07/07/96
Time Spill Entered In Computer Data File: Not reported
Spill Record Last Update: 07/12/96
Is Updated: False

Tank:
PBS Number: Not reported
Tank Number: Not reported
Tank Size: Not reported
Test Method: Not reported
Leak Rate Failed Tank: Not reported
Gross Leak Rate: Not reported

Material:
Material Class Type: Petroleum
Quantity Spilled: 0
Unkonwn Quantity Spilled: True
Units: Gallons
Quantity Recovered: 0
Unkonwn Quantity Recovered: False
Material: #2 FUEL OIL
Class Type: #2 FUEL OIL
Times Material Entry In File: 24464
CAS Number: Not reported
Last Date: 19941207
DEC Remarks: CONTAMINATION REMOVED
Spill Cause: LEAK FROM TANK - SPILL KIT HAS BEEN APPLIED - APPROX 2 FT x 2 FT SPILL ON GRASS

A8
South
1/8-1/4
0.160 mi.
846 ft.

SLOMIN OIL **NY Spills** **S102135403**
28 CABLE LANE **NY Hist Spills** **N/A**
HICKSVILLE, NY

Site 2 of 2 in cluster A

Relative:
Lower

Actual:
112 ft.

NY Spills:
Site ID: 218586
Facility Addr2: Not reported
Facility ID: 9104859
Spill Number: 9104859
Facility Type: ER
SWIS: 3000
Investigator: TPWALSH
Referred To: Not reported
Spill Date: 8/5/1991
Reported to Dept: 8/5/1991
CID: 03
Spill Cause: Equipment Failure
Water Affected: Not reported
Spill Source: Commercial Vehicle
Spill Notifier: Responsible Party
Cleanup Ceased: 2/7/1992
Cleanup Meets Std: True
Last Inspection: Not reported
Recommended Penalty: Penalty Not Recommended
UST Trust: False
Spill Class: Not reported

SLOMIN OIL (Continued) **S102135403**

Spill Closed Dt:	2/7/1992
Remediation Phase:	0
Date Entered In Computer:	8/6/1991
Spill Record Last Update:	3/30/2004
Spiller Name:	Not reported
Spiller Company:	SLOMINS OIL
Spiller Address:	Not reported
Spiller City,St,Zip:	ZZ
Spiller Company:	001
Contact Name:	Not reported
Contact Phone:	Not reported
DEC Region:	1
DER Facility ID:	180833
DEC Memo:	Prior to Sept, 2004 data translation this spill Lead_DEC Field was "WALSH"
Remarks:	WHILE FILLING DAY TANK (DRUM), DRUM WAS FOUND TO BE LEAKING. SPILL CONTAINED ON PAVEMENT, SPEEDI DRY USED. WILL PICK UP AND DISPOSE.

Material:

Site ID:	218586
Operable Unit ID:	955621
Operable Unit:	01
Material ID:	557283
Material Code:	0001
Material Name:	#2 Fuel Oil
Case No.:	Not reported
Material FA:	Petroleum
Quantity:	15
Units:	Gallons
Recovered:	No
Resource Affected:	Not reported
Oxygenate:	False

Tank Test:

Site ID:	Not reported
Spill Tank Test:	Not reported
Tank Number:	Not reported
Tank Size:	Not reported
Test Method:	Not reported
Leak Rate:	Not reported
Gross Fail:	Not reported
Modified By:	Not reported
Last Modified:	Not reported
Test Method:	Not reported

NY Hist Spills:

Region of Spill:	1
Spill Number:	9104859
Investigator:	WALSH
Caller Name:	Not reported
Caller Agency:	Not reported
Caller Phone:	Not reported
Notifier Name:	Not reported
Notifier Agency:	Not reported
Notifier Phone:	Not reported
Spill Date/Time:	08/05/1991 13:20

SLOMIN OIL (Continued) **S102135403**

Reported to Dept Date/Time: 08/05/91 13:44
SWIS: 28
Spiller Name: SLOMIN OIL
Spiller Contact: Not reported
Spiller Phone: (515) 932- 7000
Spiller Address: Not reported
Spiller City,St,Zip: Not reported
Spill Cause: Equipment Failure
Reported to Dept: On Land
Water Affected: Not reported
Spill Source: 07
Spill Notifier: Responsible Party
PBS Number: Not reported
Cleanup Ceased: 02/07/92
Cleanup Meets Std: True
Last Inspection: / /
Recommended Penalty: Penalty Not Recommended
Spiller Cleanup Dt: / /
Enforcement Date: / /
Invstgn Complete: / /
UST Involvement: False
Spill Class: Not reported
Spill Closed Dt: 02/07/92
Corrective Action Plan Submitted: / /
Date Region Sent Summary to Central Office: / /
Date Spill Entered In Computer Data File: 08/06/91
Date Spill Entered In Computer Data File: Not reported
Update Date: 02/10/92
Is Updated: False

Tank:
PBS Number: Not reported
Tank Number: Not reported
Tank Size: Not reported
Test Method: Not reported
Leak Rate Failed Tank: Not reported
Gross Leak Rate: Not reported

Material:
Material Class Type: Petroleum
Quantity Spilled: 15
Unkonwn Quantity Spilled: False
Units: Gallons
Quantity Recovered: 0
Unkonwn Quantity Recovered: False
Material: #2 FUEL OIL
Class Type: #2 FUEL OIL
Times Material Entry In File: 24464
CAS Number: Not reported
Last Date: 19941207
DEC Remarks: Not reported
Remark: WHILE FILLING DAY TANK DRUM), DRUM WAS FOUND TO BE LEAKING. SPILL CONTAINED ON PAVEMENT, SPEEDI DRY USED. WILL PICK UP AND DISPOSE.

D9 South 1/8-1/4 0.161 mi. 849 ft. | **PACI RESIDENCE**
75 RIM LANE
HICKSVILLE, NY

Site 1 of 2 in cluster D

NY Spills | **S110044832**
N/A

Relative: Lower

Actual: 112 ft.

NY Spills:

Site ID:	421471
Facility Addr2:	Not reported
Facility ID:	0908811
Spill Number:	0908811
Facility Type:	ER
SWIS:	3020
Investigator:	wjgabin
Referred To:	Not reported
Spill Date:	11/5/2009
Reported to Dept:	11/5/2009
CID:	03
Spill Cause:	Equipment Failure
Water Affected:	Not reported
Spill Source:	Private Dwelling
Spill Notifier:	Other
Cleanup Ceased:	Not reported
Cleanup Meets Std:	False
Last Inspection:	Not reported
Recommended Penalty:	Penalty Not Recommended
UST Trust:	False
Spill Class:	Known release with minimal potential for fire or hazard. DEC Response. Willing Responsible Party. Corrective action taken.
Spill Closed Dt:	8/13/2010
Remediation Phase:	0
Date Entered In Computer:	11/5/2009
Spill Record Last Update:	8/17/2010
Spiller Name:	JIM STANCO
Spiller Company:	ORION ENERGY
Spiller Address:	Not reported
Spiller City,St,Zip:	NY
Spiller Company:	999
Contact Name:	PACI
Contact Phone:	(516) 643- 0656
DEC Region:	1
DER Facility ID:	370438
DEC Memo:	11/05/09 1440 Hrs (A): Called Stanco- he said the hose burst and sprayed on the driveway, cars, the lawn, and a tree. THERE ARE REPORTEDLY NO PUDDLES OF OIL ANYWHERE, NOR ANY OIL ON THE STREET. 11/05/09 1440 Hrs (B): 95 INC is responding to clean up. 11/05/09 1440 Hrs (C): DEC DIRECTED STANCO TO CALL THIS OFFICE BACK IF THE SITUATION CHANGES. DR 11/05/09 1615 Hrs (A): Stanco called- THE OWNER WAS VERY IRATE WITH 95 INC [APPARENTLY DUE TO THE DAMAGE TO THE CARS, SOME OF WHICH MAY BE CONSIDERED COLLECTIBLES?]. 11/05/09 1615 Hrs (B): 95 Inc cleaned up the driveway, SAID THERE WAS ONLY A "MIST" ON THE LAWN, AND DIDN'T SEE ANY OIL ON THE TREES. 11/05/09 1615 Hrs (C): DEC inquired what cleanup was planned for the lawn, and Stanco inquired 'what cleanup is possible for a mist?' 11/05/09 1615 Hrs (D): DEC REPEATED THE EARLIER CLEANUP DIRECTIVES (I.E. MAKE SURE THERE ARE NO PUDDLES, ETC) AND INFORMED STANCO WE WOULD INSPECT THE SITE AT A LATER DATE. 11/05/09 1615 Hrs (E): DEC ALSO DIRECTED STANCO TO CALL BACK TOMORROW TO SPEAK TO THE INSPECTOR, AND RECOMMENDED HE HAVE 95 INC REINSPECT THE SITE TOMORROW DURING DAYLIGHT. DR Cleanup

PACI RESIDENCE (Continued) **S110044832**

completed by ECC Horizon. A total of 5 cubic yards of contaminated soil generated and properly disposed of at Clean Earth of Carteret. lab analyses results indicated minimal potential for groundwater contamination. No further action. OK for closure.

Remarks: spill to driveway area/clean up crew en route

Material:

Site ID:	421471
Operable Unit ID:	1177358
Operable Unit:	01
Material ID:	2170131
Material Code:	0001
Material Name:	#2 Fuel Oil
Case No.:	Not reported
Material FA:	Petroleum
Quantity:	5
Units:	Gallons
Recovered:	Not reported
Resource Affected:	Not reported
Oxygenate:	False

Tank Test:

Site ID:	Not reported
Spill Tank Test:	Not reported
Tank Number:	Not reported
Tank Size:	Not reported
Test Method:	Not reported
Leak Rate:	Not reported
Gross Fail:	Not reported
Modified By:	Not reported
Last Modified:	Not reported
Test Method:	Not reported

D10
South
1/8-1/4
0.161 mi.
849 ft.

75 RIM LANE **HMIRS** **2009055526**
75 RIM LANE **N/A**
HICKSVILLE, NY 11801

Site 2 of 2 in cluster D

Relative:
Lower

Actual:
112 ft.

Click this hyperlink while viewing on your computer to access additional HMIRS detail in the EDR Site Report.

E11
SW
1/8-1/4
0.180 mi.
952 ft.

SHAW RESIDENCE **NY Spills** **S106469515**
141 EAST CABOT LANE **N/A**
WESTBURY, NY

Site 1 of 3 in cluster E

Relative:
Lower

Actual:
114 ft.

NY Spills:

Site ID:	173760
Facility Addr2:	Not reported
Facility ID:	0425088
Spill Number:	0425088
Facility Type:	ER
SWIS:	3022
Investigator:	UNASSIGNED

SHAW RESIDENCE (Continued) **S106469515**

Referred To:	Not reported
Spill Date:	5/28/2004
Reported to Dept:	5/28/2004
CID:	03
Spill Cause:	Human Error
Water Affected:	Not reported
Spill Source:	Private Dwelling
Spill Notifier:	Responsible Party
Cleanup Ceased:	Not reported
Cleanup Meets Std:	False
Last Inspection:	Not reported
Recommended Penalty:	Penalty Not Recommended
UST Trust:	False
Spill Class:	Known release with minimal potential for fire or hazard. DEC Response. Willing Responsible Party. Corrective action taken.
Spill Closed Dt:	3/16/2005
Remediation Phase:	0
Date Entered In Computer:	5/28/2004
Spill Record Last Update:	7/2/2009
Spiller Name:	Not reported
Spiller Company:	SUMMIT HOME FUEL
Spiller Address:	Not reported
Spiller City,St,Zip:	ZZ
Spiller Company:	001
Contact Name:	Not reported
Contact Phone:	Not reported
DEC Region:	1
DER Facility ID:	146159
DEC Memo:	Not reported
Remarks:	SUMMIT WAS TRANSFERRING FUEL FROM AN OLD TANK TO A NEW TANK AT THE SHAW RESIDENCE WHEN THE HOSE SLIPPED OUT OF THE FILLPIPE. THE SPILLAGE WAS JUST ON THE LAWN AND CONCRETE.

Material:

Site ID:	173760
Operable Unit ID:	889981
Operable Unit:	01
Material ID:	485211
Material Code:	0001
Material Name:	#2 Fuel Oil
Case No.:	Not reported
Material FA:	Petroleum
Quantity:	2
Units:	Gallons
Recovered:	No
Resource Affected:	Not reported
Oxygenate:	False

Tank Test:

Site ID:	Not reported
Spill Tank Test:	Not reported
Tank Number:	Not reported
Tank Size:	Not reported
Test Method:	Not reported
Leak Rate:	Not reported
Gross Fail:	Not reported
Modified By:	Not reported

SHAW RESIDENCE (Continued) **S106469515**

Last Modified: Not reported
Test Method: Not reported

---

12 SE 1/8-1/4 0.182 mi. 962 ft. **GAMBLE RESIDENCE**
15 ARBOR LANE
HICKSVILLE, NY
LTANKS **S106702543**
N/A

Relative: Lower

Actual: 112 ft.

LTANKS:

Site ID:	282793
Spill No:	0405268
Spill Date:	8/13/2004
Spill Cause:	Tank Failure
Spill Source:	Private Dwelling
Spill Class:	Known release with minimal potential for fire or hazard. DEC Response. Willing Responsible Party. Corrective action taken.
Spill Closed Dt:	12/14/2004
Facility Addr2:	Not reported
Cleanup Ceased:	Not reported
Cleanup Meets Standard:	False
SWIS:	3024
Investigator:	WJGABIN
Referred To:	Not reported
Reported to Dept:	8/13/2004
CID:	03
Water Affected:	Not reported
Spill Notifier:	Affected Persons
Last Inspection:	Not reported
Recommended Penalty:	Penalty Not Recommended
UST Involvement:	False
Remediation Phase:	0
Date Entered In Computer:	8/13/2004
Spill Record Last Update:	5/13/2005
Spiller Name:	LYNN GAMBLE
Spiller Company:	GAMBLE RESIDENCE
Spiller Address:	15 ARBOR LANE
Spiller City,St,Zip:	HICKSVILLE, NY 11801-
Spiller County:	001
Spiller Contact:	LYNN GAMBLE
Spiller Phone:	(516) 414- 1155
Spiller Extention:	Not reported
DEC Region:	1
DER Facility ID:	229573
DEC Memo:	Prior to Sept, 2004 data translation this spill Lead_DEC Field was "GABIN" 8/13/04 11:55 CALLED LYNN GAMBLE, LEFT MESSAGE. NO SOIL CONTAMINATION OBSERVED DURING TTHE TANK REMOVAL. NO ADDITIONAL ACTION REQ'D TEST THE LINE AND FOUND NO SIGN OF LEAKAGE
Remarks:	OIL CO. COMING TO PUT A TEMPORARY DRUM IN HER HOUSE: THEY BELIEVE HER TANK RUPTURED, WILL BE DOING TESTING ON MONDAY TO FURTHER INVESTIGATE: Not reported

Material:

Site ID:	282793
Operable Unit ID:	888069
Operable Unit:	01

GAMBLE RESIDENCE (Continued) **S106702543**

Material ID:	489365
Material Code:	0001
Material Name:	#2 Fuel Oil
Case No.:	Not reported
Material FA:	Petroleum
Quantity:	0
Units:	Gallons
Recovered:	No
Resource Affected:	Not reported
Oxygenate:	False
Site ID:	282793
Operable Unit ID:	888069
Operable Unit:	01
Material ID:	489364
Material Code:	0001
Material Name:	#2 Fuel Oil
Case No.:	Not reported
Material FA:	Petroleum
Quantity:	0
Units:	Not reported
Recovered:	No
Resource Affected:	Not reported
Oxygenate:	False

Tank Test:

Site ID:	Not reported
Spill Tank Test:	Not reported
Tank Number:	Not reported
Tank Size:	Not reported
Test Method:	Not reported
Leak Rate:	Not reported
Gross Fail:	Not reported
Modified By:	Not reported
Last Modified:	Not reported
Test Method:	Not reported

13
NNW
1/8-1/4
0.184 mi.
972 ft.

PAPADOPOULOS RESIDENCE **NY Spills** **S109207432**
30 AUGUST LANE **N/A**
HICKSVILLE, NY

Relative:
Lower

Actual:
115 ft.

NY Spills:

Site ID:	403121
Facility Addr2:	Not reported
Facility ID:	0805913
Spill Number:	0805913
Facility Type:	ER
SWIS:	3024
Investigator:	Unassigned
Referred To:	Not reported
Spill Date:	8/24/2008
Reported to Dept:	8/24/2008
CID:	03
Spill Cause:	Equipment Failure
Water Affected:	Not reported

PAPADOPOULOS RESIDENCE (Continued) **S109207432**

Spill Source:	Private Dwelling
Spill Notifier:	Citizen
Cleanup Ceased:	Not reported
Cleanup Meets Std:	False
Last Inspection:	Not reported
Recommended Penalty:	Penalty Not Recommended
UST Trust:	False
Spill Class:	Known release with minimal potential for fire or hazard. DEC Response. Willing Responsible Party. Corrective action taken.
Spill Closed Dt:	9/14/2008
Remediation Phase:	0
Date Entered In Computer:	8/24/2008
Spill Record Last Update:	2/23/2010
Spiller Name:	ANNA PAPADOUPOULOS
Spiller Company:	PAPADOUPOULOS RESIDENCE
Spiller Address:	30 AUGUST LANE
Spiller City,St,Zip:	HICKSVILLE, NY
Spiller Company:	001
Contact Name:	ANNA PAPADOUPOULOS
Contact Phone:	(516) 433- 7268
DEC Region:	1
DER Facility ID:	352319
DEC Memo:	TD, NO CALLS (VP) 9/3/08 14:05 NH SPOKE WITH HOMEOWNER SHE REQUESTED CLOSURE, REQUESTED SHE COMPLETE THE CLEANUP, REMOVE ALL SPEEDI DRI AND IMPACTED BY LEAK
Remarks:	Pinhole in filter - a small amt of oil leaked onto concrete floor - boiler room Fuel company is Petro Oil - fixed Some soaked into wood floor - 2 x 3 foot section of floor

Material:

Site ID:	403121
Operable Unit ID:	1159841
Operable Unit:	01
Material ID:	2150968
Material Code:	0001
Material Name:	#2 Fuel Oil
Case No.:	Not reported
Material FA:	Petroleum
Quantity:	Not reported
Units:	Gallons
Recovered:	No
Resource Affected:	Not reported
Oxygenate:	False

Tank Test:

Site ID:	Not reported
Spill Tank Test:	Not reported
Tank Number:	Not reported
Tank Size:	Not reported
Test Method:	Not reported
Leak Rate:	Not reported
Gross Fail:	Not reported
Modified By:	Not reported
Last Modified:	Not reported
Test Method:	Not reported

F14 ESE 1/8-1/4 0.191 mi. 1011 ft. | **FARRELL RESIDENCE**
6 RIM LANE
HICKSVILLE, NY

Site 1 of 2 in cluster F

NY Spills | **S109829229**
N/A

Relative: Lower

Actual: 114 ft.

NY Spills:

Site ID:	418654
Facility Addr2:	Not reported
Facility ID:	0906323
Spill Number:	0906323
Facility Type:	ER
SWIS:	3024
Investigator:	Unassigned
Referred To:	Not reported
Spill Date:	9/1/2009
Reported to Dept:	9/1/2009
CID:	03
Spill Cause:	Equipment Failure
Water Affected:	Not reported
Spill Source:	Private Dwelling
Spill Notifier:	Affected Persons
Cleanup Ceased:	Not reported
Cleanup Meets Std:	False
Last Inspection:	Not reported
Recommended Penalty:	Penalty Not Recommended
UST Trust:	False
Spill Class:	Known release with minimal potential for fire or hazard. DEC Response. Willing Responsible Party. Corrective action taken.
Spill Closed Dt:	9/8/2009
Remediation Phase:	0
Date Entered In Computer:	9/1/2009
Spill Record Last Update:	2/16/2010
Spiller Name:	DENNIS FARRELL
Spiller Company:	FARRELL RESIDENCE
Spiller Address:	6 RIM LANE
Spiller City,St,Zip:	HICKSVILLE, NY
Spiller Company:	999
Contact Name:	DENNIS FARRELL
Contact Phone:	(516) 935- 5019
DEC Region:	1
DER Facility ID:	367747
DEC Memo:	08/09/09- spoke with homeowner broke up 3' X 3' area and removed appr 1/2 of 5 gallon bucket. placed in construction bags and will dispose of town of osyter bay with th e STOP program. NH
Remarks:	LEAKING 275 GALLON AST TO CONCRETE LESS THAN A GALLON CLEAN UP AND REPAIR PENDING. PETRO OIL ON SCENE

Material:

Site ID:	418654
Operable Unit ID:	1174819
Operable Unit:	01
Material ID:	2167205
Material Code:	0001
Material Name:	#2 Fuel Oil
Case No.:	Not reported
Material FA:	Petroleum
Quantity:	1
Units:	Gallons
Recovered:	Yes

FARRELL RESIDENCE (Continued) **S109829229**

Resource Affected: Not reported
Oxygenate: False

Tank Test:
Site ID: Not reported
Spill Tank Test: Not reported
Tank Number: Not reported
Tank Size: Not reported
Test Method: Not reported
Leak Rate: Not reported
Gross Fail: Not reported
Modified By: Not reported
Last Modified: Not reported
Test Method: Not reported

---

15 NNE 1/8-1/4 0.196 mi. 1036 ft. **FALKOWSKI, VINNIE** **AST** **A100198322**
22 ANGLE LN **N/A**
HICKSVILLE, NY

Relative: Equal
Actual: 116 ft.

NCFM AST:
Contents: 20107500
Batt/Dept: 93
Location Id: 1864115
Unit Type: EB
Vendor: ATLANTIC BOTTLED
Installed Date: Not reported
Last Test Date: 06/01/1999
Status: Active

Contents: 30120303
Batt/Dept: 93
Location Id: 1864115
Unit Type: EB
Vendor: ATLANTIC BOTTLED
Installed Date: Not reported
Last Test Date: 06/01/1999
Status: Active

E16 SSW 1/8-1/4 0.200 mi. 1057 ft. **JOSEPH DOYLE RESIDENCE** **LTANKS** **S100148107**
109 EAST CABOT LANE **HIST LTANKS** **N/A**
WESTBURY, NY

Site 2 of 3 in cluster E

Relative: Lower
Actual: 112 ft.

LTANKS:
Site ID: 117753
Spill No: 8908074
Spill Date: 11/13/1989
Spill Cause: Tank Failure
Spill Source: Private Dwelling
Spill Class: Not reported
Spill Closed Dt: 12/13/1989
Facility Addr2: Not reported

JOSEPH DOYLE RESIDENCE (Continued) **S100148107**

Cleanup Ceased:	12/13/1989
Cleanup Meets Standard:	True
SWIS:	3022
Investigator:	HOFMANN
Referred To:	Not reported
Reported to Dept:	11/14/1989
CID:	03
Water Affected:	Not reported
Spill Notifier:	Other
Last Inspection:	Not reported
Recommended Penalty:	Penalty Not Recommended
UST Involvement:	False
Remediation Phase:	0
Date Entered In Computer:	11/15/1989
Spill Record Last Update:	3/22/2006
Spiller Name:	Not reported
Spiller Company:	JOSEPH DOYLE RESIDENCE
Spiller Address:	109 EAST CABOT LANE
Spiller City,St,Zip:	WESTBURY, NY
Spiller County:	001
Spiller Contact:	Not reported
Spiller Phone:	Not reported
Spiller Extention:	Not reported
DEC Region:	1
DER Facility ID:	102392
DEC Memo:	Prior to Sept, 2004 data translation this spill Lead_DEC Field was "HOFMANN FD" 12/13/89: TANK TO BE REPLACED BY ANS. NO CONTAMINATION FOUND. FILE HAS BEEN DESTROYED ACCORDING TO STATE ARCHIVE AND RECORD ADMINISTRATOR RETENTION/DISPOSAL PROCEDURES
Remarks:	275 BURIED TANK LEAKING, DELIVERY ON 10/23 AND ON NOV 12TH TANK IS EMPTIED. THE TANK IS EMPTIED OF FUEL, PRESSURE TEST WITH WATER AND LOST 1".

Material:

Site ID:	117753
Operable Unit ID:	933133
Operable Unit:	01
Material ID:	444841
Material Code:	0001
Material Name:	#2 Fuel Oil
Case No.:	Not reported
Material FA:	Petroleum
Quantity:	0
Units:	Gallons
Recovered:	No
Resource Affected:	Not reported
Oxygenate:	False

Tank Test:

Site ID:	Not reported
Spill Tank Test:	Not reported
Tank Number:	Not reported
Tank Size:	Not reported
Test Method:	Not reported
Leak Rate:	Not reported
Gross Fail:	Not reported

JOSEPH DOYLE RESIDENCE (Continued) **S100148107**

Modified By: Not reported
Last Modified: Not reported
Test Method: Not reported

HIST LTANKS:
Region of Spill: 1
Spill Number: 8908074
Spill Date: 11/13/1989
Spill Time: 09:00
Spill Cause: Tank Failure
Resource Affectd: Groundwater
Water Affected: Not reported
Spill Source: Private Dwelling
Spill Class: Not reported
Spill Closed Dt: 12/13/89
Cleanup Ceased: 12/13/89
Cleanup Meets Standard: True
Investigator: HOFMANN FD
Caller Name: Not reported
Caller Agency: Not reported
Caller Phone: Not reported
Caller Extension: Not reported
Notifier Name: Not reported
Notifier Agency: Not reported
Notifier Phone: Not reported
Notifier Extension: Not reported
Reported to Department Date: 11/14/89
Reported to Department Time: 10:45
SWIS: 28
Spiller Contact: Not reported
Spiller Phone: Not reported
Spiller Extention: Not reported
Spiller Name: JOSEPH DOYLE RESIDENCE
Spiller Address: 109 EAST CABOT LANE
Spiller City,St,Zip: WESTBURY, NY
Spiller Cleanup Date: / /
Facility Contact: Not reported
Facility Phone: (516) 334- 4291
Facility Extention: Not reported
Spill Notifier: Other
PBS Number: Not reported
Last Inspection: / /
Recommended Penalty: Penalty Not Recommended
Enforcement Date: / /
Investigation Complete: / /
UST Involvement: False
Date Region Sent Summary to Central Office: / /
Corrective Action Plan Submitted: / /
Date Spill Entered In Computer Data File: 11/15/89
Time Spill Entered In Computer Data File: Not reported
Spill Record Last Update: 05/27/99
Is Updated: False

Tank:
PBS Number: Not reported

JOSEPH DOYLE RESIDENCE (Continued) **S100148107**

Tank Number: Not reported
Tank Size: Not reported
Test Method: Not reported
Leak Rate Failed Tank: Not reported
Gross Leak Rate: Not reported

Material:
Material Class Type: Petroleum
Quantity Spilled: 0
Unkonwn Quantity Spilled: False
Units: Gallons
Quantity Recovered: 0
Unkonwn Quantity Recovered: False
Material: #2 FUEL OIL
Class Type: #2 FUEL OIL
Times Material Entry In File: 24464
CAS Number: Not reported
Last Date: 19941207
DEC Remarks: 12/13/89: TANK TO BE REPLACED BY ANS. NO CONTAMINATION FOUND.
Spill Cause: 275 BURIED TANK LEAKING, DELIVERY ON 10/23 AND ON NOV 12TH TANK IS EMPTIED. THE TANK IS EMPTIED OF FUEL, PRESSURE TEST WITH WATER AND LOST 1 .

F17
SE
1/8-1/4
0.205 mi.
1081 ft.

THORTON RESIDENCE **NY Spills** **S110139989**
12 HOPE LANE **N/A**
HICKSVILLE, NY

Site 2 of 2 in cluster F

Relative:
Lower

Actual:
113 ft.

NY Spills:
Site ID: 424450
Facility Addr2: Not reported
Facility ID: 0911624
Spill Number: 0911624
Facility Type: ER
SWIS: 3024
Investigator: Unassigned
Referred To: Not reported
Spill Date: 1/30/2010
Reported to Dept: 1/30/2010
CID: 03
Spill Cause: Equipment Failure
Water Affected: Not reported
Spill Source: Private Dwelling
Spill Notifier: Other
Cleanup Ceased: Not reported
Cleanup Meets Std: False
Last Inspection: Not reported
Recommended Penalty: Penalty Not Recommended
UST Trust: False
Spill Class: Known release with minimal potential for fire or hazard. DEC Response. Willing Responsible Party. Corrective action taken.
Spill Closed Dt: 3/15/2010
Remediation Phase: 0
Date Entered In Computer: 1/30/2010
Spill Record Last Update: 3/16/2010
Spiller Name: Not reported
Spiller Company: THORTON RESIDENCE
Spiller Address: Not reported

THORTON RESIDENCE (Continued) **S110139989**

Spiller City,St,Zip:	NY
Spiller Company:	999
Contact Name:	PETRO CUSTOMER SERVICE
Contact Phone:	(800) 645- 4328
DEC Region:	1
DER Facility ID:	373392
DEC Memo:	2- 19- 10 @ 2:00 PM Spoke with Patrick - Milro. Onsite today for cleanup. 4ft x 6ft x 3ft clean endpoint reached. (WG) MILRO REMOVED 4 CUBIC YDS CONT SOILS, ENDPOINTS CLEAN
Remarks:	tank rusty - cleanup pending

Material:

Site ID:	424450
Operable Unit ID:	1180223
Operable Unit:	01
Material ID:	2174094
Material Code:	0001
Material Name:	#2 Fuel Oil
Case No.:	Not reported
Material FA:	Petroleum
Quantity:	0
Units:	Gallons
Recovered:	No
Resource Affected:	Not reported
Oxygenate:	False

Tank Test:

Site ID:	Not reported
Spill Tank Test:	Not reported
Tank Number:	Not reported
Tank Size:	Not reported
Test Method:	Not reported
Leak Rate:	Not reported
Gross Fail:	Not reported
Modified By:	Not reported
Last Modified:	Not reported
Test Method:	Not reported

G18 **HEMPSTEAD DEPT OF PARKS** **LTANKS** **S100149948**
East **LEVITTOWN PARKWAY** **HIST LTANKS** **N/A**
1/8-1/4 **HICKSVILLE, NY**
0.208 mi.
1098 ft. **Site 1 of 7 in cluster G**

Relative:
Lower

Actual:
114 ft.

LTANKS:

Site ID:	292492
Spill No:	8802411
Spill Date:	6/16/1988
Spill Cause:	Tank Failure
Spill Source:	Institutional, Educational, Gov., Other
Spill Class:	Not reported
Spill Closed Dt:	2/25/1992
Facility Addr2:	Not reported
Cleanup Ceased:	2/25/1992
Cleanup Meets Standard:	True
SWIS:	3000
Investigator:	HOFMANN

HEMPSTEAD DEPT OF PARKS (Continued) **S100149948**

Referred To:	Not reported
Reported to Dept:	6/16/1988
CID:	Not reported
Water Affected:	Not reported
Spill Notifier:	Other
Last Inspection:	Not reported
Recommended Penalty:	Penalty Not Recommended
UST Involvement:	False
Remediation Phase:	0
Date Entered In Computer:	6/17/1988
Spill Record Last Update:	7/9/1997
Spiller Name:	Not reported
Spiller Company:	HEMPSTEAD DEPT OF PARKS
Spiller Address:	Not reported
Spiller City,St,Zip:	ZZ
Spiller County:	001
Spiller Contact:	Not reported
Spiller Phone:	Not reported
Spiller Extention:	Not reported
DEC Region:	1
DER Facility ID:	236776
DEC Memo:	Prior to Sept, 2004 data translation this spill Lead_DEC Field was "HOFMANN WELL" 02/25/92: 20 YDS CONT SOIL REMOVED & DISPOSED, MONITORING WELLS INSTALLED AND MONITORED FOR 1 YR, NO PRODUCT.
Remarks:	600 SQ FT AREA- FOUND BY CARBO UPON CHECKING REPORT OF SPILL.GRASS DEAD
	Not reported

Material:

Site ID:	292492
Operable Unit ID:	919651
Operable Unit:	01
Material ID:	457982
Material Code:	0001
Material Name:	#2 Fuel Oil
Case No.:	Not reported
Material FA:	Petroleum
Quantity:	0
Units:	Gallons
Recovered:	No
Resource Affected:	Not reported
Oxygenate:	False

Tank Test:

Site ID:	Not reported
Spill Tank Test:	Not reported
Tank Number:	Not reported
Tank Size:	Not reported
Test Method:	Not reported
Leak Rate:	Not reported
Gross Fail:	Not reported
Modified By:	Not reported
Last Modified:	Not reported
Test Method:	Not reported

HEMPSTEAD DEPT OF PARKS (Continued) **S100149948**

HIST LTANKS:

Region of Spill:	1
Spill Number:	8802411
Spill Date:	06/16/1988
Spill Time:	13:00
Spill Cause:	Tank Failure
Resource Affectd:	Groundwater
Water Affected:	Not reported
Spill Source:	Other Non Commercial/Industrial
Spill Class:	Not reported
Spill Closed Dt:	02/25/92
Cleanup Ceased:	02/25/92
Cleanup Meets Standard:	True
Investigator:	HOFMANN WELL
Caller Name:	Not reported
Caller Agency:	Not reported
Caller Phone:	Not reported
Caller Extension:	Not reported
Notifier Name:	Not reported
Notifier Agency:	Not reported
Notifier Phone:	Not reported
Notifier Extension:	Not reported
Reported to Department Date:	06/16/88
Reported to Department Time:	13:30
SWIS:	28
Spiller Contact:	Not reported
Spiller Phone:	Not reported
Spiller Extention:	Not reported
Spiller Name:	HEMPSTEAD DEPT OF PARKS
Spiller Address:	Not reported
Spiller City,St,Zip:	Not reported
Spiller Cleanup Date:	/ /
Facility Contact:	Not reported
Facility Phone:	Not reported
Facility Extention:	Not reported
Spill Notifier:	Other
PBS Number:	Not reported
Last Inspection:	/ /
Recommended Penalty:	Penalty Not Recommended
Enforcement Date:	/ /
Investigation Complete:	/ /
UST Involvement:	False
Date Region Sent Summary to Central Office:	/ /
Corrective Action Plan Submitted:	/ /
Date Spill Entered In Computer Data File:	06/17/88
Time Spill Entered In Computer Data File:	Not reported
Spill Record Last Update:	07/09/97
Is Updated:	False

Tank:

PBS Number:	Not reported
Tank Number:	Not reported
Tank Size:	Not reported
Test Method:	Not reported
Leak Rate Failed Tank:	Not reported
Gross Leak Rate:	Not reported

HEMPSTEAD DEPT OF PARKS (Continued) **S100149948**

Material:

Material Class Type:	Petroleum
Quantity Spilled:	0
Unkonwn Quantity Spilled:	False
Units:	Gallons
Quantity Recovered:	0
Unkonwn Quantity Recovered:	False
Material:	#2 FUEL OIL
Class Type:	#2 FUEL OIL
Times Material Entry In File:	24464
CAS Number:	Not reported
Last Date:	19941207
DEC Remarks:	02/25/92: 20 YDS CONT SOIL REMOVED DISPOSED, MONITORING WELLS INSTALLED AND MONITORED FOR 1 YR, NO PRODUCT.
Spill Cause:	600 SQ FT AREA- FOUND BY CARBO UPON CHECKING REPORT OF SPILL.GRASS DEAD

G19
East
1/8-1/4
0.213 mi.
1124 ft.

NOBECK FUEL OIL CO
LEVITTOWN PKWY / STEWART
HICKSVILLE, NY

NY Spills **S102135805**
NY Hist Spills **N/A**

Site 2 of 7 in cluster G

Relative:
Lower

Actual:
115 ft.

NY Spills:

Site ID:	242463
Facility Addr2:	Not reported
Facility ID:	8503379
Spill Number:	8503379
Facility Type:	ER
SWIS:	3000
Investigator:	WJPARISH
Referred To:	Not reported
Spill Date:	12/26/1985
Reported to Dept:	12/26/1985
CID:	Not reported
Spill Cause:	Traffic Accident
Water Affected:	Not reported
Spill Source:	Tank Truck
Spill Notifier:	Health Department
Cleanup Ceased:	3/3/1986
Cleanup Meets Std:	True
Last Inspection:	Not reported
Recommended Penalty:	Penalty Not Recommended
UST Trust:	False
Spill Class:	Not reported
Spill Closed Dt:	3/3/1986
Remediation Phase:	0
Date Entered In Computer:	6/18/1986
Spill Record Last Update:	9/22/1992
Spiller Name:	Not reported
Spiller Company:	NOBECK FUEL OIL CO
Spiller Address:	2601 HEMPSTEAD TURNPIKE
Spiller City,St,Zip:	EAST MEADOW, NY 11554
Spiller Company:	001
Contact Name:	Not reported
Contact Phone:	Not reported
DEC Region:	1
DER Facility ID:	199249

NOBECK FUEL OIL CO (Continued) **S102135805**

DEC Memo: Prior to Sept, 2004 data translation this spill Lead_DEC Field was "PARISH"
Remarks: DRAINAGE AFFECTED RGM HIRED TO CLEANUP

Material:
Site ID: 242463
Operable Unit ID: 895689
Operable Unit: 01
Material ID: 479616
Material Code: 0001
Material Name: #2 Fuel Oil
Case No.: Not reported
Material FA: Petroleum
Quantity: 700
Units: Gallons
Recovered: No
Resource Affected: Not reported
Oxygenate: False

Tank Test:
Site ID: Not reported
Spill Tank Test: Not reported
Tank Number: Not reported
Tank Size: Not reported
Test Method: Not reported
Leak Rate: Not reported
Gross Fail: Not reported
Modified By: Not reported
Last Modified: Not reported
Test Method: Not reported

NY Hist Spills:
Region of Spill: 1
Spill Number: 8503379
Investigator: PARISH
Caller Name: Not reported
Caller Agency: Not reported
Caller Phone: Not reported
Notifier Name: Not reported
Notifier Agency: Not reported
Notifier Phone: Not reported
Spill Date/Time: 12/26/1985 12:00
Reported to Dept Date/Time: 12/26/85 12:00
SWIS: 28
Spiller Name: NOBECK FUEL OIL CO
Spiller Contact: Not reported
Spiller Phone: Not reported
Spiller Address: 2601 HEMPSTEAD TURNPIKE
Spiller City,St,Zip: EAST MEADOW, NY 11554
Spill Cause: Traffic Accident
Reported to Dept: On Land
Water Affected: Not reported
Spill Source: 08
Spill Notifier: Health Department
PBS Number: Not reported
Cleanup Ceased: 03/03/86

NOBECK FUEL OIL CO (Continued) **S102135805**

Cleanup Meets Std: True
Last Inspection: / /
Recommended Penalty: Penalty Not Recommended
Spiller Cleanup Dt: / /
Enforcement Date: / /
Invstgn Complete: / /
UST Involvement: False
Spill Class: Not reported
Spill Closed Dt: 03/03/86
Corrective Action Plan Submitted: / /
Date Region Sent Summary to Central Office: 09/23/89
Date Spill Entered In Computer Data File: 06/18/86
Date Spill Entered In Computer Data File: Not reported
Update Date: 09/22/92
Is Updated: False

Tank:
PBS Number: Not reported
Tank Number: Not reported
Tank Size: Not reported
Test Method: Not reported
Leak Rate Failed Tank: Not reported
Gross Leak Rate: Not reported

Material:
Material Class Type: Petroleum
Quantity Spilled: 700
Unkonwn Quantity Spilled: False
Units: Gallons
Quantity Recovered: 0
Unkonwn Quantity Recovered: False
Material: #2 FUEL OIL
Class Type: #2 FUEL OIL
Times Material Entry In File: 24464
CAS Number: Not reported
Last Date: 19941207
DEC Remarks: Not reported
Remark: DRAINAGE AFFECTED RGM HIRED TO CLEANUP

G20
East
1/8-1/4
0.225 mi.
1186 ft.

HICKSVILLE SCHOOLS **NY Spills** **S102136076**
STEWART AVE / LEVITTOWN P **NY Hist Spills** **N/A**
HICKSVILLE, NY

Site 3 of 7 in cluster G

Relative:
Lower

Actual:
115 ft.

NY Spills:
Site ID: 163352
Facility Addr2: Not reported
Facility ID: 9112767
Spill Number: 9112767
Facility Type: ER
SWIS: 3000
Investigator: LUCE
Referred To: Not reported
Spill Date: 3/16/1992
Reported to Dept: 3/16/1992
CID: Not reported
Spill Cause: Equipment Failure
Water Affected: Not reported

HICKSVILLE SCHOOLS (Continued) **S102136076**

Spill Source:	Institutional, Educational, Gov., Other
Spill Notifier:	Responsible Party
Cleanup Ceased:	3/18/1992
Cleanup Meets Std:	True
Last Inspection:	Not reported
Recommended Penalty:	Penalty Not Recommended
UST Trust:	False
Spill Class:	Not reported
Spill Closed Dt:	3/18/1992
Remediation Phase:	0
Date Entered In Computer:	3/16/1992
Spill Record Last Update:	9/10/2002
Spiller Name:	Not reported
Spiller Company:	HICKSVILLE SCHOOLS
Spiller Address:	Not reported
Spiller City,St,Zip:	ZZ
Spiller Company:	001
Contact Name:	Not reported
Contact Phone:	Not reported
DEC Region:	1
DER Facility ID:	137782
DEC Memo:	Not reported
Remarks:	AT DUTCH LANE SCHOOL, DIAPHRAM ON BOILER FAILED, DIAPHRAM HAS BEEN BY PASSED, RICE HAS BEEN CALLED IN TO PUMP OUT SUMP FLOOR CLEANED WITH SPEEDI DRY BY SCHOOL PERSONNEL

Material:

Site ID:	163352
Operable Unit ID:	963244
Operable Unit:	01
Material ID:	414324
Material Code:	0001
Material Name:	#2 Fuel Oil
Case No.:	Not reported
Material FA:	Petroleum
Quantity:	85
Units:	Gallons
Recovered:	No
Resource Affected:	Not reported
Oxygenate:	False

Tank Test:

Site ID:	Not reported
Spill Tank Test:	Not reported
Tank Number:	Not reported
Tank Size:	Not reported
Test Method:	Not reported
Leak Rate:	Not reported
Gross Fail:	Not reported
Modified By:	Not reported
Last Modified:	Not reported
Test Method:	Not reported

NY Hist Spills:

Region of Spill:	1
Spill Number:	9112767

HICKSVILLE SCHOOLS (Continued) **S102136076**

Investigator:	LUCE
Caller Name:	Not reported
Caller Agency:	Not reported
Caller Phone:	Not reported
Notifier Name:	Not reported
Notifier Agency:	Not reported
Notifier Phone:	Not reported
Spill Date/Time:	03/16/1992 01:00
Reported to Dept Date/Time:	03/16/92 09:00
SWIS:	28
Spiller Name:	HICKSVILLE SCHOOLS
Spiller Contact:	Not reported
Spiller Phone:	Not reported
Spiller Address:	Not reported
Spiller City,St,Zip:	Not reported
Spill Cause:	Equipment Failure
Reported to Dept:	In Sewer
Water Affected:	Not reported
Spill Source:	02
Spill Notifier:	Responsible Party
PBS Number:	Not reported
Cleanup Ceased:	03/18/92
Cleanup Meets Std:	True
Last Inspection:	/ /
Recommended Penalty:	Penalty Not Recommended
Spiller Cleanup Dt:	/ /
Enforcement Date:	/ /
Invstgn Complete:	/ /
UST Involvement:	False
Spill Class:	Not reported
Spill Closed Dt:	03/18/92
Corrective Action Plan Submitted:	/ /
Date Region Sent Summary to Central Office:	/ /
Date Spill Entered In Computer Data File:	03/16/92
Date Spill Entered In Computer Data File:	Not reported
Update Date:	03/20/92
Is Updated:	False

Tank:

PBS Number:	Not reported
Tank Number:	Not reported
Tank Size:	Not reported
Test Method:	Not reported
Leak Rate Failed Tank:	Not reported
Gross Leak Rate:	Not reported

Material:

Material Class Type:	Petroleum
Quantity Spilled:	85
Unkonwn Quantity Spilled:	False
Units:	Gallons
Quantity Recovered:	0
Unkonwn Quantity Recovered:	False
Material:	#2 FUEL OIL
Class Type:	#2 FUEL OIL
Times Material Entry In File:	24464
CAS Number:	Not reported
Last Date:	19941207

HICKSVILLE SCHOOLS (Continued) **S102136076**

DEC Remarks: Not reported
Remark: AT DUTCH LANE SCHOOL, DIAPHRAM ON BOILER FAILED, DIAPHRAM HAS BEEN BY PASSED, RICE HAS BEEN CALLED IN TO PUMP OUT SUMP FLOOR CLEANED WITH SPEEDI DRY BY SCHOOL PERSONNEL

E21
SW
1/8-1/4
0.228 mi.
1205 ft.

RESIDENCE
29 COLLEGE LANE
WESTBURY, NY

NY Spills **S102446412**
NY Hist Spills **N/A**

Site 3 of 3 in cluster E

Relative:
Lower

Actual:
111 ft.

NY Spills:

Site ID:	290637
Facility Addr2:	Not reported
Facility ID:	9611390
Spill Number:	9611390
Facility Type:	ER
SWIS:	3000
Investigator:	NJACAMPO
Referred To:	Not reported
Spill Date:	12/16/1996
Reported to Dept:	12/16/1996
CID:	04
Spill Cause:	Equipment Failure
Water Affected:	Not reported
Spill Source:	Private Dwelling
Spill Notifier:	Responsible Party
Cleanup Ceased:	Not reported
Cleanup Meets Std:	True
Last Inspection:	Not reported
Recommended Penalty:	Penalty Not Recommended
UST Trust:	False
Spill Class:	Known release with minimal potential for fire or hazard. DEC Response. Willing Responsible Party. Corrective action taken.
Spill Closed Dt:	1/27/2004
Remediation Phase:	0
Date Entered In Computer:	12/16/1996
Spill Record Last Update:	1/30/2004
Spiller Name:	TOM CASHMAN
Spiller Company:	RESIDENCE
Spiller Address:	29 COLLEGE LANE
Spiller City,St,Zip:	WESTBURY, ZZ
Spiller Company:	001
Contact Name:	TOM CASHMAN
Contact Phone:	(516) 997- 3146
DEC Region:	1
DER Facility ID:	235339
DEC Memo:	Prior to Sept, 2004 data translation this spill Lead_DEC Field was "ACAMPORA" 12/16/96 ACAMPORA SPOKE WITH MRS CASHMAN WHO HAD ME SPEAK TO BILL CLEMENS- SERVICEAMN FOR PETRO, SUCTION LINE AND RETURN LINE COUPLINGS FAILED, SERVICEMAN FOUND PUDDLE OF OIL UNDER BOILER IN CENTER OF HOUSE. UNK AMT SPILLED, COUPLINGS REPAIRED ON GOING SINCE POSS SAT
Remarks:	BROKEN RECIRCULATING LINE FROM FURNACE TO TANK - 12 in. by 12 in. spot on soil - cleaned up

Material:

Site ID:	290637

RESIDENCE (Continued) **S102446412**

Operable Unit ID:	1042835
Operable Unit:	01
Material ID:	343587
Material Code:	0001
Material Name:	#2 Fuel Oil
Case No.:	Not reported
Material FA:	Petroleum
Quantity:	0
Units:	Gallons
Recovered:	No
Resource Affected:	Not reported
Oxygenate:	False

Tank Test:

Site ID:	Not reported
Spill Tank Test:	Not reported
Tank Number:	Not reported
Tank Size:	Not reported
Test Method:	Not reported
Leak Rate:	Not reported
Gross Fail:	Not reported
Modified By:	Not reported
Last Modified:	Not reported
Test Method:	Not reported

NY Hist Spills:

Region of Spill:	1
Spill Number:	9611390
Investigator:	ACAMPORA
Caller Name:	Not reported
Caller Agency:	Not reported
Caller Phone:	Not reported
Notifier Name:	Not reported
Notifier Agency:	Not reported
Notifier Phone:	Not reported
Spill Date/Time:	12/16/1996 15:15
Reported to Dept Date/Time:	12/16/96 15:33
SWIS:	28
Spiller Name:	RESIDENCE
Spiller Contact:	TOM CASHMAN
Spiller Phone:	(516) 997- 3146
Spiller Contact:	TOM CASHMAN
Spiller Phone:	(516) 997- 3146
Spiller Address:	29 COLLEGE LANE
Spiller City,St,Zip:	WESTBURY
Spill Cause:	Equipment Failure
Reported to Dept:	On Land
Water Affected:	Not reported
Spill Source:	09
Spill Notifier:	Responsible Party
PBS Number:	Not reported
Cleanup Ceased:	/ /
Cleanup Meets Std:	False
Last Inspection:	/ /
Recommended Penalty:	Penalty Not Recommended

RESIDENCE (Continued) **S102446412**

Spiller Cleanup Dt: / /
Enforcement Date: / /
Invstgn Complete: / /
UST Involvement: False
Spill Class: Known release with minimal potential for fire or hazard. DEC Response. Willing Responsible Party. Corrective action taken.
Spill Closed Dt: / /
Corrective Action Plan Submitted: / /
Date Region Sent Summary to Central Office: / /
Date Spill Entered In Computer Data File: 12/16/96
Date Spill Entered In Computer Data File: Not reported
Update Date: 01/06/97
Is Updated: False

Tank:
PBS Number: Not reported
Tank Number: Not reported
Tank Size: Not reported
Test Method: Not reported
Leak Rate Failed Tank: Not reported
Gross Leak Rate: Not reported

Material:
Material Class Type: Petroleum
Quantity Spilled: 0
Unkonwn Quantity Spilled: True
Units: Gallons
Quantity Recovered: 0
Unkonwn Quantity Recovered: False
Material: #2 FUEL OIL
Class Type: #2 FUEL OIL
Times Material Entry In File: 24464
CAS Number: Not reported
Last Date: 19941207
DEC Remarks: Not reported
Remark: BROKEN RECIRCULATING LINE FROM FURNACE TO TANK - 12 in. by 12 in. spot on soil - cleaned up

---

G22
East
1/8-1/4
0.229 mi.
1208 ft.

OFFICE BLDG - 110 STEWART AVE ASSOCIATES **UST** **U004052994**
110 STEWART AVE **AST** **N/A**
HICKSVILLE, NY

Site 4 of 7 in cluster G

Relative:
Lower

Actual:
115 ft.

NCFM UST:
Batt/Dept: 93
Location Id: 39162
Unit Type: IB
Vendor: Not reported
Installed Date: Not reported
Last Test Date: Not reported
Status: Active
Tank Contents: 20107500

NCFM AST:
Contents: 20107500
Batt/Dept: 93
Location Id: 39162

OFFICE BLDG - 110 STEWART AVE ASSOCIATES (Continued) **U004052994**

Unit Type:	IB
Vendor:	Not reported
Installed Date:	Not reported
Last Test Date:	Not reported
Status:	Active

23
NE
1/8-1/4
0.229 mi.
1208 ft.

JANSSON RESIDENCE
33 APRIL LANE
HICKSVILLE, NY

NY Spills **S102961244**
NY Hist Spills **N/A**

Relative:
Higher

Actual:
117 ft.

NY Spills:

Site ID:	300117
Facility Addr2:	Not reported
Facility ID:	9709334
Spill Number:	9709334
Facility Type:	ER
SWIS:	3000
Investigator:	UNASSIGNED
Referred To:	Not reported
Spill Date:	11/11/1997
Reported to Dept:	11/11/1997
CID:	03
Spill Cause:	Equipment Failure
Water Affected:	Not reported
Spill Source:	Private Dwelling
Spill Notifier:	Other
Cleanup Ceased:	Not reported
Cleanup Meets Std:	True
Last Inspection:	Not reported
Recommended Penalty:	Penalty Not Recommended
UST Trust:	False
Spill Class:	Known release with minimal potential for fire or hazard. DEC Response. Willing Responsible Party. Corrective action taken.
Spill Closed Dt:	11/12/1997
Remediation Phase:	0
Date Entered In Computer:	11/11/1997
Spill Record Last Update:	11/13/1997
Spiller Name:	DONALD JANSSON
Spiller Company:	JANSSON RESIDENCE
Spiller Address:	33 APRIL LANE
Spiller City,St,Zip:	HICKSVILLE, NY
Spiller Company:	001
Contact Name:	DONALD JANSSON
Contact Phone:	(516) 433- 4738
DEC Region:	1
DER Facility ID:	242777
DEC Memo:	Prior to Sept, 2004 data translation this spill Lead_DEC Field was "NONE"
Remarks:	LOOSE SCULLY FITTING. ONTO SOIL. BEING CLEANED UP.

Material:

Site ID:	300117
Operable Unit ID:	1052408
Operable Unit:	01
Material ID:	327687
Material Code:	0001

JANSSON RESIDENCE (Continued) **S102961244**

Material Name: #2 Fuel Oil
Case No.: Not reported
Material FA: Petroleum
Quantity: 1
Units: Gallons
Recovered: Yes
Resource Affected: Not reported
Oxygenate: False

Tank Test:
Site ID: Not reported
Spill Tank Test: Not reported
Tank Number: Not reported
Tank Size: Not reported
Test Method: Not reported
Leak Rate: Not reported
Gross Fail: Not reported
Modified By: Not reported
Last Modified: Not reported
Test Method: Not reported

NY Hist Spills:
Region of Spill: 1
Spill Number: 9709334
Investigator: NONE
Caller Name: Not reported
Caller Agency: Not reported
Caller Phone: Not reported
Notifier Name: Not reported
Notifier Agency: Not reported
Notifier Phone: Not reported
Spill Date/Time: 11/11/1997 11:35
Reported to Dept Date/Time: 11/11/97 12:13
SWIS: 28
Spiller Name: JANSSON RESIDENCE
Spiller Contact: DONALD JANSSON
Spiller Phone: (516) 433- 4738
Spiller Contact: DONALD JANSSON
Spiller Phone: (516) 433- 4738
Spiller Address: 33 APRIL LANE
Spiller City,St,Zip: HICKSVILLE, NY
Spill Cause: Equipment Failure
Reported to Dept: On Land
Water Affected: Not reported
Spill Source: 09
Spill Notifier: Other
PBS Number: Not reported
Cleanup Ceased: / /
Cleanup Meets Std: True
Last Inspection: / /
Recommended Penalty: Penalty Not Recommended
Spiller Cleanup Dt: / /
Enforcement Date: / /
Invstgn Complete: / /
UST Involvement: False

JANSSON RESIDENCE (Continued) **S102961244**

Spill Class: Known release with minimal potential for fire or hazard. DEC Response. Willing Responsible Party. Corrective action taken.
Spill Closed Dt: 11/12/97
Corrective Action Plan Submitted: / /
Date Region Sent Summary to Central Office: / /
Date Spill Entered In Computer Data File: 11/11/97
Date Spill Entered In Computer Data File: Not reported
Update Date: 11/13/97
Is Updated: False

Tank:
PBS Number: Not reported
Tank Number: Not reported
Tank Size: Not reported
Test Method: Not reported
Leak Rate Failed Tank: Not reported
Gross Leak Rate: Not reported

Material:
Material Class Type: Petroleum
Quantity Spilled: 1
Unkonwn Quantity Spilled: False
Units: Gallons
Quantity Recovered: 1
Unkonwn Quantity Recovered: False
Material: #2 FUEL OIL
Class Type: #2 FUEL OIL
Times Material Entry In File: 24464
CAS Number: Not reported
Last Date: 19941207
DEC Remarks: Not reported
Remark: LOOSE SCULLY FITTING. ONTO SOIL. BEING CLEANED UP.

G24
East
1/8-1/4
0.229 mi.
1210 ft.

MEDYSIS HEALTH NETWORK **UST** **U003913689**
111 STEWART AVE **AST** **N/A**
HICKSVILLE, NY

Site 5 of 7 in cluster G

Relative:
Lower

Actual:
115 ft.

NCFM UST:
Batt/Dept: 93
Location Id: 19248
Unit Type: HB
Vendor: Not reported
Installed Date: Not reported
Last Test Date: Not reported
Status: Active
Tank Contents: 20107500

NCFM AST:
Contents: 20107500
Batt/Dept: 93
Location Id: 19248
Unit Type: HB
Vendor: Not reported
Installed Date: Not reported
Last Test Date: Not reported
Status: Active

G25 East 1/8-1/4 0.229 mi. 1210 ft. | **LONG ISLAND TANK 111 STEWART AVENUE HICKSVILLE, NY** | **NY Spills** **NY Hist Spills** | **S102135496** **N/A**

Site 6 of 7 in cluster G

Relative: Lower

Actual: 115 ft.

NY Spills:

Site ID:	60122
Facility Addr2:	Not reported
Facility ID:	9107309
Spill Number:	9107309
Facility Type:	ER
SWIS:	3000
Investigator:	KAKISPER
Referred To:	Not reported
Spill Date:	10/8/1991
Reported to Dept:	10/8/1991
CID:	03
Spill Cause:	Housekeeping
Water Affected:	Not reported
Spill Source:	Commercial/Industrial
Spill Notifier:	Local Agency
Cleanup Ceased:	5/14/1992
Cleanup Meets Std:	True
Last Inspection:	5/14/1992
Recommended Penalty:	Penalty Recommended
UST Trust:	False
Spill Class:	Possible release with minimal potential for fire or hazard or Known release with no damage. DEC Response. Willing Responsible Party. Corrective action taken.
Spill Closed Dt:	1/30/1996
Remediation Phase:	0
Date Entered In Computer:	10/9/1991
Spill Record Last Update:	2/16/1996
Spiller Name:	PHIL MINICOZZI
Spiller Company:	LONG ISLAND TANK
Spiller Address:	1317 DARBY ROAD E
Spiller City,St,Zip:	WANTAGH, NY 11793
Spiller Company:	001
Contact Name:	Not reported
Contact Phone:	Not reported
DEC Region:	1
DER Facility ID:	58736
DEC Memo:	Prior to Sept, 2004 data translation this spill Lead_DEC Field was "KISPERT" 10/08/91: NASSAU CTY FIRE MARSHAL (CASE #, IF ANY, UNK) NOTIFIES DEC OF SOIL CONTAMINATION FROM TANKS STORED ON SITE AND FROM POSSIBLE PETROLEUM TRANSFERS. LI TANK DOES WORK FOR MEENAN (AMONG OTHERS?). 12/05/91: A: DEC (KISPERT) LEFT MESSAGE FOR PHIL MINICOZZI OF LI TANK. 12/05/91: B: KISPERT ON SITE. OWNER IS KEVIN'S TREE SERVICE 107 STEWART 516- 333- 3233 OR 942- 8733. CURRENT TENANT IS C&P LANDSCAPING 516- 621- 0703. THEY ARE LEAVING AS OF 15FEB92. 12/05/91: C: OBSERVED OIL STAINS ON PLYWOOD, OIL ODOR/STAIN IN SOIL, AND SEVERAL DRUMS (OF???) ON SITE. 12/05/91: D: SPOKE TO KEVIN SECK OF KEVIN'S TREE- HE HAS CLEANED UP MOST OF THE SOIL CONTAMINATION. LI TANK OWES HIM RENT AND HAS MOVED TO WANTAGH. SECK WILL GET ADDRESS FOR US. 12/20/91: DEC SPILLS (KISPERT & DECANDIA) AND ECO KUSTYN ON SITE: THE DRUMS APPEAR TO CONTAIN FUEL OIL. TOOK SAMPLE OF ONE. ***NOTE: SAMPLE DELIVERED TO PEDNEAULT 27DEC.***. 12/31/91: DEC (KISPERT, RICE) ON SITE: SAMPLED 2 55 AND 1 35 GAL DRUMS. PEDNEAULT

LONG ISLAND TANK (Continued) **S102135496**

TO ANALYZE FOR PCBS, METALS, FLASH, CHLORINATEDS, AND ID. 01/13/92: A: RECEIVE DATA OF 20DEC- FLASH OF 104F, NO PCBS, 3.95PPM MERCURY, .188PPB COPPER, AND NO CHLORINATED SOLVENTS. 01/13/92: B: RECEIVE DATA OF 31DEC- ID AS DIESEL FUEL. (WHERE IS REST OF DATA??? DID LAB SWITCH PARAMETERS TO BE TESTED WITH SAMPLE TAKEN 20DEC??? OR DID THEY SWITCH THE LABELS FOR THE TWO DATES???) 01/22/92: KISPERT LETTER TO MINICOZZI: REQUEST CLEANUP. GIVES SCENARIO FOR FAILURE TO COMPLY. ***RETURNED UNCLAIMED***. 02/03/92: SECK FOILS THE FILE. 05/11/92: SECK SAYS YARD HAS BEEN CLEANED AT HIS EXPENSE. OK TO INSPECT. 05/14/92: KISPERT ON SITE: CLEANUP SATISFACTORY. 05/23/94: DEC TO CLOSE REGIONAL FILE: CLEANUP SATISFACTORY; NO FURTHER REMEDIAL ACTION NEEDED AT THIS TIME. ***NOTE: AT LEAST 3 OTHER "SPILLS" INVOLVING LI TANK- 9108019- 20 BALDWIN PLACE, MASSAPEQUA: CLEANING OF TANKS IN DRIVEWAY. MINOR SPILLAGE. NO CLEANUP WARRANTED AT THE TIME. CLOSED 9JUL92. 9110130- 1317 DARBY RD E, WANTAGH: ALLEGED CLEANING OF TANKS. LI TANK HAD JUST MOVED. NO SPILLAGE/CONTAMINATION FOUND. CLOSED 13MAR92. 9200795- 612 BRIGGS ST, N BELLMORE: STORAGE OF DRUMS AT HOUSE. SOME SPILLAGE FROM SAME. ALSO SOME SPILLAGE AROUND FILLPIPE OF U/G TANK. TANKS WERE REMOVED, BUT NOT CLEAR WHETHER THE SPILLAGE WAS CLEANED UP. "ACTIVE"

Remarks: SOIL CONTAMINATION PRESENT FROM TANKS STORED ON SITE & FROM POSSIBLE TRANSFER OPERATIONS. DOES WORK FOR MEENAN.

Material:

Site ID:	60122
Operable Unit ID:	961542
Operable Unit:	01
Material ID:	419522
Material Code:	0001
Material Name:	#2 Fuel Oil
Case No.:	Not reported
Material FA:	Petroleum
Quantity:	0
Units:	Gallons
Recovered:	No
Resource Affected:	Not reported
Oxygenate:	False

Tank Test:

Site ID:	Not reported
Spill Tank Test:	Not reported
Tank Number:	Not reported
Tank Size:	Not reported
Test Method:	Not reported
Leak Rate:	Not reported
Gross Fail:	Not reported
Modified By:	Not reported
Last Modified:	Not reported
Test Method:	Not reported

NY Hist Spills:

Region of Spill:	1
Spill Number:	9107309
Investigator:	KISPERT
Caller Name:	Not reported
Caller Agency:	Not reported

LONG ISLAND TANK (Continued) **S102135496**

Caller Phone:	Not reported
Notifier Name:	Not reported
Notifier Agency:	Not reported
Notifier Phone:	Not reported
Spill Date/Time:	10/08/1991 09:00
Reported to Dept Date/Time:	10/08/91 11:15
SWIS:	28
Spiller Name:	LONG ISLAND TANK
Spiller Contact:	PHIL MINICOZZI
Spiller Phone:	(516) 795- 2408
Spiller Address:	1317 DARBY ROAD E
Spiller City,St,Zip:	WANTAGH, NY 11793
Spill Cause:	Housekeeping
Reported to Dept:	On Land
Water Affected:	Not reported
Spill Source:	01
Spill Notifier:	Local Agency
PBS Number:	Not reported
Cleanup Ceased:	05/14/92
Cleanup Meets Std:	True
Last Inspection:	05/14/92
Recommended Penalty:	Penalty Recommended
Spiller Cleanup Dt:	/ /
Enforcement Date:	/ /
Invstgn Complete:	/ /
UST Involvement:	False
Spill Class:	Possible release with minimal potential for fire or hazard or Known release with no damage. DEC Response. Willing Responsible Party. Corrective action taken.
Spill Closed Dt:	01/30/96
Corrective Action Plan Submitted:	/ /
Date Region Sent Summary to Central Office:	02/15/96
Date Spill Entered In Computer Data File:	10/09/91
Date Spill Entered In Computer Data File:	Not reported
Update Date:	02/16/96
Is Updated:	False

Tank:

PBS Number:	Not reported
Tank Number:	Not reported
Tank Size:	Not reported
Test Method:	Not reported
Leak Rate Failed Tank:	Not reported
Gross Leak Rate:	Not reported

Material:

Material Class Type:	Petroleum
Quantity Spilled:	0
Unkonwn Quantity Spilled:	False
Units:	Gallons
Quantity Recovered:	0
Unkonwn Quantity Recovered:	False
Material:	#2 FUEL OIL
Class Type:	#2 FUEL OIL
Times Material Entry In File:	24464
CAS Number:	Not reported
Last Date:	19941207

DEC Remarks: 10/08/91: NASSAU CTY FIRE MARSHAL CASE , IF ANY, UNK) NOTIFIES DEC OF SOIL

LONG ISLAND TANK (Continued) **S102135496**

Remark: CONTAMINATION FROM TANKS STORED ON SITE AND FROM POSSIBLE PETROLEUM TRANSFERS. LI TANK DOES WORK FOR MEENAN AMONG OTHERS?). 12/05/91: A: DEC KISPERT) LEFT MESSAGE FOR PHIL MINICOZZI OF LI TANK. 12/05/91: B: KISPERT ON SITE. OWNER IS KEVIN S TREE SERVICE 107 STEWART 516- 333- 3233 OR 942- 8733. CURRENT TENANT IS C P LANDSCAPING 516- 621- 0703. THEY ARE LEAVING AS OF 15FEB92. 12/05/91: C: OBSERVED OIL STAINS ON PLYWOOD, OIL ODOR/STAIN IN SOIL, AND SEVERAL DRUMS OF???) ON SITE. 12/05/91: D: SPOKE TO KEVIN SECK OF KEVIN S TREE- HE HAS CLEANED UP MOST OF THE SOIL CONTAMINATION. LI TANK OWES HIM RENT AND HAS MOVED TO WANTAGH. SECK WILL GET ADDRESS FOR US. 12/20/91: DEC SPILLS KISPERT DECANDIA) AND ECO KUSTYN ON SITE: THE DRUMS APPEAR TO CONTAIN FUEL OIL. TOOK SAMPLE OF ONE. ***NOTE: SAMPLE DELIVERED TO PEDNEAULT 27DEC.***. 12/31/91: DEC KISPERT, RICE) ON SITE: SAMPLED 2 55AND 1 35 GAL DRUMS. PEDNEAULT TO ANALYZE FOR PCBS, METALS, FLASH, CHLORINATEDS, AND ID. 01/13/92: A: RECEIVE DATA OF 20DEC- FLASH OF 104F, NO PCBS, 3.95PPM MERCURY, .188PPB COPPER, AND NO CHLORINATED SOLVENTS. 01/13/92: B: RECEIVE DATA OF 31DEC- ID AS DIESEL FUEL. WHERE IS REST OF DATA??? DID LAB SWITCH PARAMETERS TO BE TESTED WITH SAMPLE TAKEN 20DEC??? OR DID THEY SWITCH THE LABELS FOR THE TWO DATES???) 01/22/92: KISPERT LETTER TO MINICOZZI: REQUEST CLEANUP. GIVES SCENARIO FOR FAILURE TO COMPLY. ***RETURNED UNCLAIMED***. 02/03/92: SECK FOILS THE FILE. 05/11/92: SECK SAYS YARD HAS BEEN CLEANED AT HIS EXPENSE. OK TO INSPECT. 05/14/92: KISPERT ON SITE: CLEANUP SATISFACTORY. 05/23/94: DEC TO CLOSE REGIONAL FILE: CLEANUP SATISFACTORY; NO FURTHER REMEDIAL ACTION NEEDED AT THIS TIME. ***NOTE: AT LEAST 3 OTHER SPILLS INVOLVING LI TANK- 9108019- 20 BALDWIN PLACE, MASSAPEQUA: CLEANING OF TANKS IN DRIVEWAY. MINOR SPILLAGE. NO CLEANUP WARRANTED AT THE TIME. CLOSED 9JUL92. 9110130- 1317 DARBY RD E, WANTAGH: ALLEGED CLEANING OF TANKS. LI TANK HAD JUST MOVED. NO SPILLAGE/CONTAMINATION FOUND. CLOSED 13MAR92. 9200795- 612 BRIGGS ST, N BELLMORE: STORAGE OF DRUMS AT HOUSE.SOME SPILLAGE FROM SAME. ALSO SOME SPILLAGE AROUND FILLPIPE OF U/G TANK. TANKS WERE REMOVED, BUT NOT CLEAR WHETHER THE SPILLAGE WAS CLEANED UP. ACTIVE SOIL CONTAMINATION PRESENT FROM TANKS STORED ON SITE FROM POSSIBLE TRANSFER OPERATIONS. DOES WORK FOR MEENAN.

H26 **NEWLANDS RESIDENCE** **LTANKS** **S100560441**
SE **29 HOPE LANE** **HIST LTANKS** **N/A**
1/8-1/4 **HICKSVILLE, NY**
0.232 mi.
1223 ft. **Site 1 of 3 in cluster H**

Relative:
Lower

Actual:
113 ft.

LTANKS:

Site ID:	289666
Spill No:	9305614
Spill Date:	8/5/1993
Spill Cause:	Tank Failure
Spill Source:	Private Dwelling
Spill Class:	Known release that creates potential for fire or hazard. DEC Response. Willing Responsible Party. Corrective action taken.
Spill Closed Dt:	3/25/1994
Facility Addr2:	Not reported
Cleanup Ceased:	3/25/1994
Cleanup Meets Standard:	True
SWIS:	3000
Investigator:	WJPARISH
Referred To:	Not reported
Reported to Dept:	8/5/1993
CID:	03
Water Affected:	Not reported
Spill Notifier:	Other

NEWLANDS RESIDENCE (Continued) **S100560441**

Last Inspection: Not reported
Recommended Penalty: Penalty Not Recommended
UST Involvement: False
Remediation Phase: 0
Date Entered In Computer: 8/10/1993
Spill Record Last Update: 3/25/1994
Spiller Name: Not reported
Spiller Company: NEWLANDS RESIDENCE
Spiller Address: Not reported
Spiller City,St,Zip: ZZ
Spiller County: 001
Spiller Contact: Not reported
Spiller Phone: Not reported
Spiller Extention: Not reported
DEC Region: 1
DER Facility ID: 234547
DEC Memo: Prior to Sept, 2004 data translation this spill Lead_DEC Field was "PARISH" 03/25/94: 9/1/93 TANK REMOVED CONT SOIL FOUND,DISPOSAL RECPTS REC'VD, NO OTHER ACTION NEEDED.
Remarks: UGT 200 GALS DELIVERED LAST WEEK, NO HEAT CALL TODAY, LAST DEL TO 275 GAL TANK, TEMP, 5" LEFT IN TANK, 10 GALS ADDED AND DISAPPEARED

Material:
Site ID: 289666
Operable Unit ID: 983769
Operable Unit: 01
Material ID: 395527
Material Code: 0001
Material Name: #2 Fuel Oil
Case No.: Not reported
Material FA: Petroleum
Quantity: 200
Units: Gallons
Recovered: No
Resource Affected: Not reported
Oxygenate: False

Tank Test:
Site ID: Not reported
Spill Tank Test: Not reported
Tank Number: Not reported
Tank Size: Not reported
Test Method: Not reported
Leak Rate: Not reported
Gross Fail: Not reported
Modified By: Not reported
Last Modified: Not reported
Test Method: Not reported

HIST LTANKS:
Region of Spill: 1
Spill Number: 9305614
Spill Date: 08/05/1993
Spill Time: 16:30
Spill Cause: Tank Failure

NEWLANDS RESIDENCE (Continued) **S100560441**

Resource Affectd:	Groundwater
Water Affected:	Not reported
Spill Source:	Private Dwelling
Spill Class:	Known release that creates potential for fire or hazard. DEC Response. Willing Responsible Party. Corrective action taken.
Spill Closed Dt:	03/25/94
Cleanup Ceased:	03/25/94
Cleanup Meets Standard:	True
Investigator:	PARISH
Caller Name:	Not reported
Caller Agency:	Not reported
Caller Phone:	Not reported
Caller Extension:	Not reported
Notifier Name:	Not reported
Notifier Agency:	Not reported
Notifier Phone:	Not reported
Notifier Extension:	Not reported
Reported to Department Date:	08/05/93
Reported to Department Time:	18:35
SWIS:	28
Spiller Contact:	Not reported
Spiller Phone:	Not reported
Spiller Extention:	Not reported
Spiller Name:	NEWLANDS RESIDENCE
Spiller Address:	Not reported
Spiller City,St,Zip:	Not reported
Spiller Cleanup Date:	/ /
Facility Contact:	Not reported
Facility Phone:	Not reported
Facility Extention:	Not reported
Spill Notifier:	Other
PBS Number:	Not reported
Last Inspection:	/ /
Recommended Penalty:	Penalty Not Recommended
Enforcement Date:	/ /
Investigation Complete:	/ /
UST Involvement:	False
Date Region Sent Summary to Central Office:	/ /
Corrective Action Plan Submitted:	/ /
Date Spill Entered In Computer Data File:	08/10/93
Time Spill Entered In Computer Data File:	Not reported
Spill Record Last Update:	03/25/94
Is Updated:	False

Tank:

PBS Number:	Not reported
Tank Number:	Not reported
Tank Size:	Not reported
Test Method:	Not reported
Leak Rate Failed Tank:	Not reported
Gross Leak Rate:	Not reported

Material:

Material Class Type:	Petroleum
Quantity Spilled:	200
Unkonwn Quantity Spilled:	False
Units:	Gallons

NEWLANDS RESIDENCE (Continued) **S100560441**

Quantity Recovered: 0
Unkonwn Quantity Recovered: False
Material: #2 FUEL OIL
Class Type: #2 FUEL OIL
Times Material Entry In File: 24464
CAS Number: Not reported
Last Date: 19941207
DEC Remarks: 03/25/94: 9/1/93 TANK REMOVED CONT SOIL FOUND,DISPOSAL RECPTS REC VD, NO OTHER ACTION NEEDED.
Spill Cause: UGT 200 GALS DELIVERED LAST WEEK, NO HEAT CALL TODAY, LAST DEL TO 275 GAL TANK, TEMP, 5 LEFT IN TANK, 10 GALS ADDED AND DISAPPEARED

H27 **LAWREN GRITTALDI** **LTANKS** **S102660467**
SE **32 HOPE LANE** **HIST LTANKS** **N/A**
1/8-1/4 **HICKSVILLE, NY**
0.235 mi.
1239 ft. **Site 2 of 3 in cluster H**

Relative:
Lower

Actual:
113 ft.

LTANKS:
Site ID: 107224
Spill No: 8807523
Spill Date: 12/12/1988
Spill Cause: Tank Failure
Spill Source: Passenger Vehicle
Spill Class: Not reported
Spill Closed Dt: 12/15/1988
Facility Addr2: Not reported
Cleanup Ceased: 12/15/1988
Cleanup Meets Standard: True
SWIS: 3024
Investigator: FIRE MARSHALL
Referred To: NCFM
Reported to Dept: 12/12/1988
CID: 03
Water Affected: Not reported
Spill Notifier: Fire Department
Last Inspection: Not reported
Recommended Penalty: Penalty Not Recommended
UST Involvement: False
Remediation Phase: 0
Date Entered In Computer: 12/15/1988
Spill Record Last Update: 5/25/2006
Spiller Name: Not reported
Spiller Company: LAWREN GRITTALDI
Spiller Address: 32 HOPE LANE
Spiller City,St,Zip: HICKSVILLE, NY
Spiller County: 001
Spiller Contact: Not reported
Spiller Phone: Not reported
Spiller Extention: Not reported
DEC Region: 1
DER Facility ID: 94314
DEC Memo: Prior to Sept, 2004 data translation this spill Lead_DEC Field was "FIRE MARSHALL FD" FILE HAS BEEN DESTROYED ACCORDING TO STATE ARCHIVE AND RECORD ADMINISTRATOR RETENTION/DISPOSAL PROCEDURES
Remarks: GAS TANK ON CAR RUPTURED LIC #JUP948. FIRE DEPT CONTAINED SPILL. NO FURTHER ACTION WARRANTED PER F.M

LAWREN GRITTALDI (Continued) **S102660467**

Material:

Site ID:	107224
Operable Unit ID:	924175
Operable Unit:	01
Material ID:	455856
Material Code:	0009
Material Name:	Gasoline
Case No.:	Not reported
Material FA:	Petroleum
Quantity:	10
Units:	Gallons
Recovered:	No
Resource Affected:	Not reported
Oxygenate:	False

Tank Test:

Site ID:	Not reported
Spill Tank Test:	Not reported
Tank Number:	Not reported
Tank Size:	Not reported
Test Method:	Not reported
Leak Rate:	Not reported
Gross Fail:	Not reported
Modified By:	Not reported
Last Modified:	Not reported
Test Method:	Not reported

HIST LTANKS:

Region of Spill:	1
Spill Number:	8807523
Spill Date:	12/12/1988
Spill Time:	21:27
Spill Cause:	Tank Failure
Resource Affectd:	On Land
Water Affected:	Not reported
Spill Source:	Passenger Vehicle
Spill Class:	Not reported
Spill Closed Dt:	12/15/88
Cleanup Ceased:	12/15/88
Cleanup Meets Standard:	True
Investigator:	FIRE MARSHALL FD
Caller Name:	Not reported
Caller Agency:	Not reported
Caller Phone:	Not reported
Caller Extension:	Not reported
Notifier Name:	Not reported
Notifier Agency:	Not reported
Notifier Phone:	Not reported
Notifier Extension:	Not reported
Reported to Department Date:	12/12/88
Reported to Department Time:	23:15
SWIS:	28
Spiller Contact:	Not reported
Spiller Phone:	Not reported
Spiller Extention:	Not reported

LAWREN GRITTALDI (Continued) **S102660467**

Spiller Name: LAWREN GRITTALDI
Spiller Address: 32 HOPE LANE
Spiller City,St,Zip: HICKSVILLE, NY
Spiller Cleanup Date: / /
Facility Contact: Not reported
Facility Phone: Not reported
Facility Extention: Not reported
Spill Notifier: Fire Department
PBS Number: Not reported
Last Inspection: / /
Recommended Penalty: Penalty Not Recommended
Enforcement Date: / /
Investigation Complete: / /
UST Involvement: False
Date Region Sent Summary to Central Office: / /
Corrective Action Plan Submitted: / /
Date Spill Entered In Computer Data File: 12/15/88
Time Spill Entered In Computer Data File: Not reported
Spill Record Last Update: 04/28/99
Is Updated: False

Tank:
PBS Number: Not reported
Tank Number: Not reported
Tank Size: Not reported
Test Method: Not reported
Leak Rate Failed Tank: Not reported
Gross Leak Rate: Not reported

Material:
Material Class Type: Petroleum
Quantity Spilled: 10
Unkonwn Quantity Spilled: False
Units: Gallons
Quantity Recovered: 0
Unkonwn Quantity Recovered: False
Material: GASOLINE
Class Type: GASOLINE
Times Material Entry In File: 21329
CAS Number: Not reported
Last Date: 19940929
DEC Remarks: Not reported
Spill Cause: GAS TANK ON CAR RUPTURED LIC JUP948. FIRE DEPT CONTAINED SPILL. NO FURTHER ACTION WARRANTED PER F.M

---

28 NNW 1/8-1/4 0.235 mi. 1240 ft. | **RESIDENCE 17 ABBOT LANE LEVITTOWN, NY** | **NY Spills** | **S108957172 N/A**

Relative: Equal

Actual: 116 ft.

NY Spills:
Site ID: 390454
Facility Addr2: POLE #16
Facility ID: 0709382
Spill Number: 0709382
Facility Type: ER
SWIS: 3020

RESIDENCE (Continued) **S108957172**

Investigator:	Unassigned
Referred To:	Not reported
Spill Date:	11/29/2007
Reported to Dept:	11/29/2007
CID:	406
Spill Cause:	Equipment Failure
Water Affected:	Not reported
Spill Source:	Commercial/Industrial
Spill Notifier:	Responsible Party
Cleanup Ceased:	Not reported
Cleanup Meets Std:	False
Last Inspection:	Not reported
Recommended Penalty:	Penalty Not Recommended
UST Trust:	False
Spill Class:	Known release with minimal potential for fire or hazard. DEC Response. Willing Responsible Party. Corrective action taken.
Spill Closed Dt:	2/15/2008
Remediation Phase:	0
Date Entered In Computer:	11/29/2007
Spill Record Last Update:	2/20/2008
Spiller Name:	ROB LOWE
Spiller Company:	NATIONAL GRID
Spiller Address:	175 EAST OLD COUNTRY ROAD
Spiller City,St,Zip:	HICKSVILLE, NY 11801
Spiller Company:	001
Contact Name:	ROB LOWE
Contact Phone:	(646) 235- 0404
DEC Region:	1
DER Facility ID:	340052
DEC Memo:	CLEANUP BY KEYSPAN COMPLETED ON 11/29/07 DOCUMENTS IN KEYSPAN FILES FILE HAS BEEN DESTROYED ACCORDING TO STATE ARCHIVE AND RECORD ADMINISTRATOR RETENTION/DISPOSAL PROCEDURES **ALL INFORMATION INCLUDED IN DATABASE**
Remarks:	Transformer failure ... material is Non PCB and leaked onto leaves and grass. Clean up is completed.

Material:

Site ID:	390454
Operable Unit ID:	1147555
Operable Unit:	01
Material ID:	2137988
Material Code:	0541A
Material Name:	DIELECTRIC FLUID
Case No.:	Not reported
Material FA:	Petroleum
Quantity:	2
Units:	Gallons
Recovered:	2
Resource Affected:	Not reported
Oxygenate:	False

Tank Test:

Site ID:	Not reported
Spill Tank Test:	Not reported
Tank Number:	Not reported
Tank Size:	Not reported
Test Method:	Not reported

RESIDENCE (Continued) **S108957172**

Leak Rate: Not reported
Gross Fail: Not reported
Modified By: Not reported
Last Modified: Not reported
Test Method: Not reported

H29 SE 1/8-1/4 0.244 mi. 1289 ft. **RESIDENCE** **LTANKS** **S102661676**
38 HOPE LANE **HIST LTANKS** **N/A**
HICKSVILLE, NY

Site 3 of 3 in cluster H

Relative: Lower

Actual: 112 ft.

LTANKS:

Site ID:	106372
Spill No:	9612953
Spill Date:	2/1/1997
Spill Cause:	Tank Overfill
Spill Source:	Private Dwelling
Spill Class:	Known release with minimal potential for fire or hazard. DEC Response. Willing Responsible Party. Corrective action taken.
Spill Closed Dt:	2/2/1997
Facility Addr2:	Not reported
Cleanup Ceased:	Not reported
Cleanup Meets Standard:	True
SWIS:	3000
Investigator:	UNASSIGNED
Referred To:	Not reported
Reported to Dept:	2/1/1997
CID:	03
Water Affected:	Not reported
Spill Notifier:	Responsible Party
Last Inspection:	Not reported
Recommended Penalty:	Penalty Not Recommended
UST Involvement:	False
Remediation Phase:	0
Date Entered In Computer:	2/1/1997
Spill Record Last Update:	2/5/1997
Spiller Name:	RON STEFENELLI
Spiller Company:	RELIANCE
Spiller Address:	522 GRAND BLVD
Spiller City,St,Zip:	WESTBURY, NY -
Spiller County:	001
Spiller Contact:	BREARE WILLIAM
Spiller Phone:	(516) 433- 6849
Spiller Extention:	Not reported
DEC Region:	1
DER Facility ID:	93713
DEC Memo:	Prior to Sept, 2004 data translation this spill Lead_DEC Field was "NONE" SOIL SLIGHTLY CONTAMINATED AROUND VENT AND FILL PIPE. SOIL WAS EXCAVATED BY RELIANCE NO FURTHER ACTION BY DEC
Remarks:	BEEN CLEANED UP

Material:

Site ID:	106372
Operable Unit ID:	1040673
Operable Unit:	01

RESIDENCE (Continued) **S102661676**

Material ID: 553532
Material Code: 0001
Material Name: #2 Fuel Oil
Case No.: Not reported
Material FA: Petroleum
Quantity: 1
Units: Gallons
Recovered: Yes
Resource Affected: Not reported
Oxygenate: False

Tank Test:
Site ID: Not reported
Spill Tank Test: Not reported
Tank Number: Not reported
Tank Size: Not reported
Test Method: Not reported
Leak Rate: Not reported
Gross Fail: Not reported
Modified By: Not reported
Last Modified: Not reported
Test Method: Not reported

HIST LTANKS:
Region of Spill: 1
Spill Number: 9612953
Spill Date: 02/01/1997
Spill Time: 11:05
Spill Cause: Tank Overfill
Resource Affectd: On Land
Water Affected: Not reported
Spill Source: Private Dwelling
Spill Class: Known release with minimal potential for fire or hazard. DEC Response. Willing Responsible Party. Corrective action taken.
Spill Closed Dt: 02/02/97
Cleanup Ceased: / /
Cleanup Meets Standard: True
Investigator: NONE
Caller Name: Not reported
Caller Agency: Not reported
Caller Phone: Not reported
Caller Extension: Not reported
Notifier Name: Not reported
Notifier Agency: Not reported
Notifier Phone: Not reported
Notifier Extension: Not reported
Reported to Department Date: 02/01/97
Reported to Department Time: 11:22
SWIS: 28
Spiller Contact: BREARE WILLIAM
Spiller Phone: (516) 433- 6849
Spiller Extention: Not reported
Spiller Name: RELIANCE
Spiller Address: 522 GRAND BLVD
Spiller City,St,Zip: WESTBURY, NY -

RESIDENCE (Continued) **S102661676**

Spiller Cleanup Date: / /
Facility Contact: RON STEFENELLI
Facility Phone: Not reported
Facility Extention: Not reported
Spill Notifier: Responsible Party
PBS Number: Not reported
Last Inspection: / /
Recommended Penalty: Penalty Not Recommended
Enforcement Date: / /
Investigation Complete: / /
UST Involvement: False
Date Region Sent Summary to Central Office: / /
Corrective Action Plan Submitted: / /
Date Spill Entered In Computer Data File: 02/01/97
Time Spill Entered In Computer Data File: Not reported
Spill Record Last Update: 02/05/97
Is Updated: False

Tank:
PBS Number: Not reported
Tank Number: Not reported
Tank Size: Not reported
Test Method: Not reported
Leak Rate Failed Tank: Not reported
Gross Leak Rate: Not reported

Material:
Material Class Type: Petroleum
Quantity Spilled: 1
Unkonwn Quantity Spilled: False
Units: Gallons
Quantity Recovered: 1
Unkonwn Quantity Recovered: False
Material: #2 FUEL OIL
Class Type: #2 FUEL OIL
Times Material Entry In File: 24464
CAS Number: Not reported
Last Date: 19941207
DEC Remarks: SOIL SLIGHTLY CONTAMINATED AROUND VENT AND FILL PIPE. SOIL WAS EXCAVATED BY RELIANCE NO FURTHER ACTION BY DEC
Spill Cause: BEEN CLEANED UP

G30 **UNK** **NY Spills** **S104785247**
East **107 STEWART AVENUE** **NY Hist Spills** **N/A**
1/8-1/4 **HICKSVILLE, NY**
0.245 mi.
1295 ft. **Site 7 of 7 in cluster G**

Relative:
Lower

Actual:
115 ft.

NY Spills:
Site ID: 249639
Facility Addr2: Not reported
Facility ID: 9111281
Spill Number: 9111281
Facility Type: ER
SWIS: 3000
Investigator: WJPARISH
Referred To: Not reported
Spill Date: 2/1/1992

UNK (Continued) **S104785247**

Reported to Dept:	2/1/1992
CID:	03
Spill Cause:	Unknown
Water Affected:	Not reported
Spill Source:	Unknown
Spill Notifier:	Fire Department
Cleanup Ceased:	2/3/1992
Cleanup Meets Std:	True
Last Inspection:	Not reported
Recommended Penalty:	Penalty Not Recommended
UST Trust:	False
Spill Class:	Not reported
Spill Closed Dt:	2/3/1992
Remediation Phase:	0
Date Entered In Computer:	2/3/1992
Spill Record Last Update:	12/19/2003
Spiller Name:	Not reported
Spiller Company:	UNK
Spiller Address:	Not reported
Spiller City,St,Zip:	***UPDATE***, ZZ
Spiller Company:	999
Contact Name:	Not reported
Contact Phone:	Not reported
DEC Region:	1
DER Facility ID:	204645
DEC Memo:	Prior to Sept, 2004 data translation this spill Lead_DEC Field was "PARISH"
Remarks:	PASSERBY NOTICED SPILL AND REPORTED IT, FD ON SCENE, SPEEDI DRY APPLIED, NO ONE ELSE NOTIFIED, WANT CALL BACK. AREA CHECKED, NO OTHER ACTION NEEDED

Material:

Site ID:	249639
Operable Unit ID:	961403
Operable Unit:	01
Material ID:	416324
Material Code:	0022
Material Name:	Waste Oil/Used Oil
Case No.:	Not reported
Material FA:	Petroleum
Quantity:	5
Units:	Gallons
Recovered:	No
Resource Affected:	Not reported
Oxygenate:	False

Tank Test:

Site ID:	Not reported
Spill Tank Test:	Not reported
Tank Number:	Not reported
Tank Size:	Not reported
Test Method:	Not reported
Leak Rate:	Not reported
Gross Fail:	Not reported
Modified By:	Not reported
Last Modified:	Not reported
Test Method:	Not reported

UNK (Continued) **S104785247**

NY Hist Spills:

Region of Spill:	1
Spill Number:	9111281
Investigator:	PARISH
Caller Name:	Not reported
Caller Agency:	Not reported
Caller Phone:	Not reported
Notifier Name:	Not reported
Notifier Agency:	Not reported
Notifier Phone:	Not reported
Spill Date/Time:	02/01/1992 00:93
Reported to Dept Date/Time:	02/01/92 10:05
SWIS:	28
Spiller Name:	UNK
Spiller Contact:	Not reported
Spiller Phone:	Not reported
Spiller Address:	Not reported
Spiller City,St,Zip:	Not reported
Spill Cause:	Unknown
Reported to Dept:	On Land
Water Affected:	Not reported
Spill Source:	12
Spill Notifier:	Fire Department
PBS Number:	Not reported
Cleanup Ceased:	02/03/92
Cleanup Meets Std:	True
Last Inspection:	/ /
Recommended Penalty:	Penalty Not Recommended
Spiller Cleanup Dt:	/ /
Enforcement Date:	/ /
Invstgn Complete:	/ /
UST Involvement:	False
Spill Class:	Not reported
Spill Closed Dt:	02/03/92
Corrective Action Plan Submitted:	/ /
Date Region Sent Summary to Central Office:	/ /
Date Spill Entered In Computer Data File:	02/03/92
Date Spill Entered In Computer Data File:	Not reported
Update Date:	/ /
Is Updated:	False

Tank:

PBS Number:	Not reported
Tank Number:	Not reported
Tank Size:	Not reported
Test Method:	Not reported
Leak Rate Failed Tank:	Not reported
Gross Leak Rate:	Not reported

Material:

Material Class Type:	Petroleum
Quantity Spilled:	5
Unkonwn Quantity Spilled:	False
Units:	Gallons
Quantity Recovered:	0
Unkonwn Quantity Recovered:	False
Material:	WASTE OIL
Class Type:	WASTE OIL

UNK (Continued) **S104785247**

Times Material Entry In File: 9509
CAS Number: Not reported
Last Date: 19940927
DEC Remarks: Not reported
Remark: PASSERBY NOTICED SPILL AND REPORTED IT, FD ON SCENE, SPEEDI DRY APPLIED, NO ONE ELSE NOTIFIED, WANT CALL BACK. AREA CHECKED, NO OTHER ACTION NEEDED

I31 **RESIDENCE** **NY Spills** **S102135542**
WSW **842 HIGHVIEW AVENUE** **NY Hist Spills** **N/A**
1/4-1/2 **WESTBURY, NY**
0.255 mi.
1345 ft. **Site 1 of 4 in cluster I**

Relative:
Lower

Actual:
114 ft.

NY Spills:
Site ID: 289990
Facility Addr2: Not reported
Facility ID: 9108223
Spill Number: 9108223
Facility Type: ER
SWIS: 3000
Investigator: KAKISPER
Referred To: Not reported
Spill Date: 10/31/1991
Reported to Dept: 11/1/1991
CID: 04
Spill Cause: Equipment Failure
Water Affected: Not reported
Spill Source: Private Dwelling
Spill Notifier: Responsible Party
Cleanup Ceased: 11/5/1991
Cleanup Meets Std: True
Last Inspection: Not reported
Recommended Penalty: Penalty Not Recommended
UST Trust: False
Spill Class: Not reported
Spill Closed Dt: 11/5/1991
Remediation Phase: 0
Date Entered In Computer: 11/1/1991
Spill Record Last Update: 11/7/1991
Spiller Name: Not reported
Spiller Company: RESIDENCE
Spiller Address: 842 HIGHVIEW AVENUE
Spiller City,St,Zip: WESTBURY, NY
Spiller Company: 001
Contact Name: Not reported
Contact Phone: Not reported
DEC Region: 1
DER Facility ID: 234803
DEC Memo: Prior to Sept, 2004 data translation this spill Lead_DEC Field was "KISPERT" 11/05/91: SPILL CONTAINED ON CONCRETE, NO CRACKS, NO DRAINS, NO FURTHER ACTION REQUIRED.
Remarks: TANK TO BURNER LINE LEAKED, LINE REPAIRED, SPEEDI DRY APPLIED, WILL PICK UP AND DISPOSE. RELIANCE UTILITIES

Material:
Site ID: 289990
Operable Unit ID: 958595
Operable Unit: 01

RESIDENCE (Continued) **S102135542**

Material ID:	420385
Material Code:	0001
Material Name:	#2 Fuel Oil
Case No.:	Not reported
Material FA:	Petroleum
Quantity:	5
Units:	Gallons
Recovered:	No
Resource Affected:	Not reported
Oxygenate:	False

Tank Test:

Site ID:	Not reported
Spill Tank Test:	Not reported
Tank Number:	Not reported
Tank Size:	Not reported
Test Method:	Not reported
Leak Rate:	Not reported
Gross Fail:	Not reported
Modified By:	Not reported
Last Modified:	Not reported
Test Method:	Not reported

NY Hist Spills:

Region of Spill:	1
Spill Number:	9108223
Investigator:	KISPERT
Caller Name:	Not reported
Caller Agency:	Not reported
Caller Phone:	Not reported
Notifier Name:	Not reported
Notifier Agency:	Not reported
Notifier Phone:	Not reported
Spill Date/Time:	10/31/1991 22:00
Reported to Dept Date/Time:	11/01/91 08:49
SWIS:	28
Spiller Name:	RESIDENCE
Spiller Contact:	Not reported
Spiller Phone:	Not reported
Spiller Address:	842 HIGHVIEW AVENUE
Spiller City,St,Zip:	WESTBURY, NY
Spill Cause:	Equipment Failure
Reported to Dept:	On Land
Water Affected:	Not reported
Spill Source:	09
Spill Notifier:	Responsible Party
PBS Number:	Not reported
Cleanup Ceased:	11/05/91
Cleanup Meets Std:	True
Last Inspection:	/ /
Recommended Penalty:	Penalty Not Recommended
Spiller Cleanup Dt:	/ /
Enforcement Date:	/ /
Invstgn Complete:	/ /
UST Involvement:	False

RESIDENCE (Continued) **S102135542**

Spill Class: Not reported
Spill Closed Dt: 11/05/91
Corrective Action Plan Submitted: / /
Date Region Sent Summary to Central Office: / /
Date Spill Entered In Computer Data File: 11/01/91
Date Spill Entered In Computer Data File: Not reported
Update Date: 11/07/91
Is Updated: False

Tank:
PBS Number: Not reported
Tank Number: Not reported
Tank Size: Not reported
Test Method: Not reported
Leak Rate Failed Tank: Not reported
Gross Leak Rate: Not reported

Material:
Material Class Type: Petroleum
Quantity Spilled: 5
Unkonwn Quantity Spilled: False
Units: Gallons
Quantity Recovered: 0
Unkonwn Quantity Recovered: False
Material: #2 FUEL OIL
Class Type: #2 FUEL OIL
Times Material Entry In File: 24464
CAS Number: Not reported
Last Date: 19941207
DEC Remarks: 11/05/91: SPILL CONTAINED ON CONCRETE, NO CRACKS, NO DRAINS, NO FURTHER ACTION REQUIRED.
Remark: TANK TO BURNER LINE LEAKED, LINE REPAIRED, SPEEDI DRY APPLIED, WILL PICK UP AND DISPOSE. RELIANCE UTILITIES

I32
WSW
1/4-1/2
0.260 mi.
1374 ft.

KREINER, STEVEN **UST** **U003846986**
826 HIGHVIEW AVE **AST** **N/A**
WESTBURY, NY

Site 2 of 4 in cluster I

Relative:
Lower

Actual:
114 ft.

NCFM UST:
Batt/Dept: 61
Location Id: 2366601
Unit Type: HB
Vendor: Not reported
Installed Date: Not reported
Last Test Date: Not reported
Status: Active
Tank Contents: 20107500

NCFM AST:
Contents: 20107500
Batt/Dept: 61
Location Id: 2366601
Unit Type: HB
Vendor: Not reported
Installed Date: Not reported
Last Test Date: Not reported

KREINER, STEVEN (Continued) **U003846986**

Status: Active

J33 SSE 1/4-1/2 0.263 mi. 1391 ft. **BOLEN, ANTHONY C.** **AST** **A100351635**
36 LINK LN **N/A**
HICKSVILLE, NY

Site 1 of 2 in cluster J

Relative: Lower

Actual: 109 ft.

NCFM AST:

Contents:	20107500
Batt/Dept:	93
Location Id:	16255
Unit Type:	DX
Vendor:	SYNERGY
Installed Date:	Not reported
Last Test Date:	Not reported
Status:	Active

Contents:	20107500
Batt/Dept:	93
Location Id:	16255
Unit Type:	DX
Vendor:	SYNERGY
Installed Date:	Not reported
Last Test Date:	Not reported
Status:	Active

Contents:	20107500
Batt/Dept:	93
Location Id:	16255
Unit Type:	DX
Vendor:	SYNERGY
Installed Date:	Not reported
Last Test Date:	Not reported
Status:	Active

---

34 WNW 1/4-1/2 0.268 mi. 1413 ft. **MR. SCULLEY RESIDENCE** **LTANKS** **S102660497**
45 COBALT LANE **HIST LTANKS** **N/A**
WESTBURY, NY

Relative: Lower

Actual: 112 ft.

LTANKS:

Site ID:	264742
Spill No:	9103107
Spill Date:	6/18/1991
Spill Cause:	Tank Failure
Spill Source:	Private Dwelling
Spill Class:	Not reported
Spill Closed Dt:	6/19/1991
Facility Addr2:	Not reported
Cleanup Ceased:	6/19/1991
Cleanup Meets Standard:	True
SWIS:	3000
Investigator:	JEHAAS
Referred To:	Not reported

MR. SCULLEY RESIDENCE (Continued) **S102660497**

Reported to Dept:	6/18/1991
CID:	04
Water Affected:	Not reported
Spill Notifier:	Other
Last Inspection:	Not reported
Recommended Penalty:	Penalty Not Recommended
UST Involvement:	False
Remediation Phase:	0
Date Entered In Computer:	6/20/1991
Spill Record Last Update:	6/20/1991
Spiller Name:	Not reported
Spiller Company:	MR. SCULLEY RESIDENCE
Spiller Address:	45 COBALT LANE
Spiller City,St,Zip:	WESTBURY, NY
Spiller County:	001
Spiller Contact:	Not reported
Spiller Phone:	Not reported
Spiller Extention:	Not reported
DEC Region:	1
DER Facility ID:	215732
DEC Memo:	Prior to Sept, 2004 data translation this spill Lead_DEC Field was "HAAS" 06/19/91: ALL CONTAMINATION EXCAVATED. NO FURTHER ACTION REQUIRED.
Remarks:	TANK REMOVAL CONTRACTOR BLUE FLAME, FOUND CONT SOIL, 275 TANK

Material:

Site ID:	264742
Operable Unit ID:	953912
Operable Unit:	01
Material ID:	562006
Material Code:	0001
Material Name:	#2 Fuel Oil
Case No.:	Not reported
Material FA:	Petroleum
Quantity:	0
Units:	Gallons
Recovered:	No
Resource Affected:	Not reported
Oxygenate:	False

Tank Test:

Site ID:	Not reported
Spill Tank Test:	Not reported
Tank Number:	Not reported
Tank Size:	Not reported
Test Method:	Not reported
Leak Rate:	Not reported
Gross Fail:	Not reported
Modified By:	Not reported
Last Modified:	Not reported
Test Method:	Not reported

HIST LTANKS:

Region of Spill:	1
Spill Number:	9103107

MR. SCULLEY RESIDENCE (Continued) **S102660497**

Spill Date:	06/18/1991
Spill Time:	10:30
Spill Cause:	Tank Failure
Resource Affectd:	On Land
Water Affected:	Not reported
Spill Source:	Private Dwelling
Spill Class:	Not reported
Spill Closed Dt:	06/19/91
Cleanup Ceased:	06/19/91
Cleanup Meets Standard:	True
Investigator:	HAAS
Caller Name:	Not reported
Caller Agency:	Not reported
Caller Phone:	Not reported
Caller Extension:	Not reported
Notifier Name:	Not reported
Notifier Agency:	Not reported
Notifier Phone:	Not reported
Notifier Extension:	Not reported
Reported to Department Date:	06/18/91
Reported to Department Time:	10:35
SWIS:	28
Spiller Contact:	Not reported
Spiller Phone:	Not reported
Spiller Extention:	Not reported
Spiller Name:	MR. SCULLEY RESIDENCE
Spiller Address:	45 COBALT LANE
Spiller City,St,Zip:	WESTBURY, NY
Spiller Cleanup Date:	/ /
Facility Contact:	Not reported
Facility Phone:	(516) 334- 4616
Facility Extention:	Not reported
Spill Notifier:	Other
PBS Number:	Not reported
Last Inspection:	/ /
Recommended Penalty:	Penalty Not Recommended
Enforcement Date:	/ /
Investigation Complete:	/ /
UST Involvement:	False
Date Region Sent Summary to Central Office:	/ /
Corrective Action Plan Submitted:	/ /
Date Spill Entered In Computer Data File:	06/20/91
Time Spill Entered In Computer Data File:	Not reported
Spill Record Last Update:	06/20/91
Is Updated:	False

Tank:

PBS Number:	Not reported
Tank Number:	Not reported
Tank Size:	Not reported
Test Method:	Not reported
Leak Rate Failed Tank:	Not reported
Gross Leak Rate:	Not reported

Material:

Material Class Type:	Petroleum
Quantity Spilled:	0

MR. SCULLEY RESIDENCE (Continued) **S102660497**

Unkonwn Quantity Spilled: False
Units: Gallons
Quantity Recovered: 0
Unkonwn Quantity Recovered: False
Material: #2 FUEL OIL
Class Type: #2 FUEL OIL
Times Material Entry In File: 24464
CAS Number: Not reported
Last Date: 19941207
DEC Remarks: 06/19/91: ALL CONTAMINATION EXCAVATED. NO FURTHER ACTION REQUIRED.
Spill Cause: TANK REMOVAL CONTRACTOR BLUE FLAME, FOUND CONT SOIL, 275 TANK

K35
NE
1/4-1/2
0.289 mi.
1528 ft.

OLD COUNTRY CLEANERS **FINDS** **1006147377**
102 LEVITTOWN PKWY **N/A**
HICKSVILLE, NY 11801

Site 1 of 6 in cluster K

Relative:
Higher

Actual:
118 ft.

FINDS:

Registry ID: 110006364031

Environmental Interest/Information System

AFS (Aerometric Information Retrieval System (AIRS) Facility Subsystem) replaces the former Compliance Data System (CDS), the National Emission Data System (NEDS), and the Storage and Retrieval of Aerometric Data (SAROAD). AIRS is the national repository for information concerning airborne pollution in the United States. AFS is used to track emissions and compliance data from industrial plants. AFS data are utilized by states to prepare State Implementation Plans to comply with regulatory programs and by EPA as an input for the estimation of total national emissions. AFS is undergoing a major redesign to support facility operating permits required under Title V of the Clean Air Act.

RCRAInfo is a national information system that supports the Resource Conservation and Recovery Act (RCRA) program through the tracking of events and activities related to facilities that generate, transport, and treat, store, or dispose of hazardous waste. RCRAInfo allows RCRA program staff to track the notification, permit, compliance, and corrective action activities required under RCRA.

FIS (New York - Facility Information System) is New York's Department of Environmental Conservation (DEC) information system for tracking environmental facility information found across the State.

K36 NE 1/4-1/2 0.289 mi. 1528 ft. | **OLD COUNTRY CLEANERS**
102 LEVITTOWN PARKWAY
HICKSVILLE, NY 11801 | **DRYCLEANERS** | **S110247511**
N/A

Site 2 of 6 in cluster K

Relative: Higher

Actual: 118 ft.

DRYCLEANERS:

Facility ID:	1- 2824- 01488
Region:	1
Registration Effective Date:	7/3/2000 15:05:18:856
Inspection Date:	08OCT23
Drop Shop:	Y
Shutdown:	Not reported
Alternate Solvent:	Not reported
Current Business:	DROP SHOP

---

37 West 1/4-1/2 0.294 mi. 1554 ft. | **SANTOROR RESIDENCE**
147 SOUTH CYPRESS LANE
WESTBURY, NY | **NY Spills**
NY Hist Spills | **S102180019**
N/A

Relative: Lower

Actual: 115 ft.

NY Spills:

Site ID:	305596
Facility Addr2:	Not reported
Facility ID:	9509406
Spill Number:	9509406
Facility Type:	ER
SWIS:	3000
Investigator:	UNASSIGNED
Referred To:	Not reported
Spill Date:	10/30/1995
Reported to Dept:	10/30/1995
CID:	04
Spill Cause:	Equipment Failure
Water Affected:	Not reported
Spill Source:	Private Dwelling
Spill Notifier:	Responsible Party
Cleanup Ceased:	Not reported
Cleanup Meets Std:	True
Last Inspection:	Not reported
Recommended Penalty:	Penalty Not Recommended
UST Trust:	False
Spill Class:	Known release with minimal potential for fire or hazard. DEC Response. Willing Responsible Party. Corrective action taken.
Spill Closed Dt:	10/30/1995
Remediation Phase:	0
Date Entered In Computer:	10/30/1995
Spill Record Last Update:	11/1/1995
Spiller Name:	SANTORO
Spiller Company:	SANTOROR RESIDENCE
Spiller Address:	147 SOUTH CYPRESS LANE
Spiller City,St,Zip:	WESTBURY, ZZ
Spiller Company:	001
Contact Name:	SANTORO
Contact Phone:	(516) 333- 6074
DEC Region:	1
DER Facility ID:	246856
DEC Memo:	Prior to Sept, 2004 data translation this spill Lead_DEC Field was "NONE" NO OTHER ACTIONS

SANTOROR RESIDENCE (Continued) **S102180019**

Remarks: GASKET WAS WORN CAUSING THE LEAK - OIL COMP CLEANED UP THE SPILL

Material:
Site ID: 305596
Operable Unit ID: 1023609
Operable Unit: 01
Material ID: 360368
Material Code: 0001
Material Name: #2 Fuel Oil
Case No.: Not reported
Material FA: Petroleum
Quantity: 1
Units: Gallons
Recovered: Yes
Resource Affected: Not reported
Oxygenate: False

Tank Test:
Site ID: Not reported
Spill Tank Test: Not reported
Tank Number: Not reported
Tank Size: Not reported
Test Method: Not reported
Leak Rate: Not reported
Gross Fail: Not reported
Modified By: Not reported
Last Modified: Not reported
Test Method: Not reported

NY Hist Spills:
Region of Spill: 1
Spill Number: 9509406
Investigator: NONE
Caller Name: Not reported
Caller Agency: Not reported
Caller Phone: Not reported
Notifier Name: Not reported
Notifier Agency: Not reported
Notifier Phone: Not reported
Spill Date/Time: 10/30/1995 10:00
Reported to Dept Date/Time: 10/30/95 10:29
SWIS: 28
Spiller Name: SANTOROR RESIDENCE
Spiller Contact: SANTORO
Spiller Phone: (516) 333- 6074
Spiller Contact: SANTORO
Spiller Phone: (516) 333- 6074
Spiller Address: 147 SOUTH CYPRESS LANE
Spiller City,St,Zip: WESTBURY
Spill Cause: Equipment Failure
Reported to Dept: On Land
Water Affected: Not reported
Spill Source: 09
Spill Notifier: Responsible Party
PBS Number: Not reported
Cleanup Ceased: / /

SANTOROR RESIDENCE (Continued) **S102180019**

Cleanup Meets Std: True
Last Inspection: / /
Recommended Penalty: Penalty Not Recommended
Spiller Cleanup Dt: / /
Enforcement Date: / /
Invstgn Complete: / /
UST Involvement: False
Spill Class: Known release with minimal potential for fire or hazard. DEC Response. Willing Responsible Party. Corrective action taken.
Spill Closed Dt: 10/30/95
Corrective Action Plan Submitted: / /
Date Region Sent Summary to Central Office: / /
Date Spill Entered In Computer Data File: 10/30/95
Date Spill Entered In Computer Data File: Not reported
Update Date: 11/01/95
Is Updated: False

Tank:
PBS Number: Not reported
Tank Number: Not reported
Tank Size: Not reported
Test Method: Not reported
Leak Rate Failed Tank: Not reported
Gross Leak Rate: Not reported

Material:
Material Class Type: Petroleum
Quantity Spilled: 1
Unkonwn Quantity Spilled: False
Units: Gallons
Quantity Recovered: 1
Unkonwn Quantity Recovered: False
Material: #2 FUEL OIL
Class Type: #2 FUEL OIL
Times Material Entry In File: 24464
CAS Number: Not reported
Last Date: 19941207
DEC Remarks: NO OTHER ACTIONS
Remark: GASKET WAS WORN CAUSING THE LEAK - OIL COMP CLEANED UP THE SPILL

38
WNW
1/4-1/2
0.295 mi.
1556 ft.

VICARI, MARIA C. **AST** **A100352811**
79 COTTONWOOD LN **N/A**
WESTBURY, NY

Relative:
Lower

Actual:
113 ft.

NCFM AST:
Contents: 20107500
Batt/Dept: 96
Location Id: 20103
Unit Type: DX
Vendor: SYNERGY
Installed Date: Not reported
Last Test Date: 09/30/1999
Status: Submitted

Contents: 20107500
Batt/Dept: 96
Location Id: 20103

VICARI, MARIA C. (Continued) **A100352811**

Unit Type:	DX
Vendor:	SYNERGY
Installed Date:	Not reported
Last Test Date:	Not reported
Status:	Submitted

L39 ESE 1/4-1/2 0.296 mi. 1563 ft. **UNKNOWN 18 GRAPE LANE HICKSVILLE, NY** **NY Spills** **S109060230 N/A**

Site 1 of 3 in cluster L

Relative: Lower

Actual: 113 ft.

NY Spills:

Site ID:	394429
Facility Addr2:	POLE #8
Facility ID:	0712770
Spill Number:	0712770
Facility Type:	ER
SWIS:	3024
Investigator:	Unassigned
Referred To:	Not reported
Spill Date:	3/5/2008
Reported to Dept:	3/5/2008
CID:	03
Spill Cause:	Equipment Failure
Water Affected:	Not reported
Spill Source:	Commercial/Industrial
Spill Notifier:	Responsible Party
Cleanup Ceased:	Not reported
Cleanup Meets Std:	False
Last Inspection:	Not reported
Recommended Penalty:	Penalty Not Recommended
UST Trust:	False
Spill Class:	Known release with minimal potential for fire or hazard. DEC Response. Willing Responsible Party. Corrective action taken.
Spill Closed Dt:	10/9/2008
Remediation Phase:	0
Date Entered In Computer:	3/5/2008
Spill Record Last Update:	6/18/2009
Spiller Name:	BILLY STUER
Spiller Company:	LIPA
Spiller Address:	Not reported
Spiller City,St,Zip:	NY
Spiller Company:	001
Contact Name:	BILLY STUER
Contact Phone:	(917) 578- 0160
DEC Region:	1
DER Facility ID:	343992
DEC Memo:	3/5/08 12:40 NH CALLED LIPA, LEFT MESSAGE ON B STUBER ON CELL PHONE 12;47 SOIL WAS IMPACTED, APPROX 20- 24 GALLONS SPILLED, THE OIL SPRAYED ONTO SHED OF HOMEOWNER, POLE BEING REPLACED TODAY, CLEANUP WILL START ONCE THE POLE IS IN PLACE. SOIL SENT TO LAB TO SEE IF THERE IS PCBS (NH)
Remarks:	DUE TO HEAVY WINDS AND RAIN, WILL PUT IN NEW POLES AND CLEAN UP

Material:

Site ID:	394429
Operable Unit ID:	1151382

UNKNOWN (Continued) **S109060230**

Operable Unit:	01
Material ID:	2142086
Material Code:	0020A
Material Name:	TRANSFORMER OIL
Case No.:	Not reported
Material FA:	Petroleum
Quantity:	24
Units:	Gallons
Recovered:	No
Resource Affected:	Not reported
Oxygenate:	False

Tank Test:

Site ID:	Not reported
Spill Tank Test:	Not reported
Tank Number:	Not reported
Tank Size:	Not reported
Test Method:	Not reported
Leak Rate:	Not reported
Gross Fail:	Not reported
Modified By:	Not reported
Last Modified:	Not reported
Test Method:	Not reported

M40 **RESIDENCE** **LTANKS** **S106385501**
SW **63 WEST CABOT LANE** **N/A**
1/4-1/2 **WESTBURY, NY**
0.298 mi.
1572 ft. **Site 1 of 4 in cluster M**

Relative:
Lower

Actual:
109 ft.

LTANKS:

Site ID:	242382
Spill No:	0325507
Spill Date:	3/4/2004
Spill Cause:	Tank Overfill
Spill Source:	Tank Truck
Spill Class:	Known release with minimal potential for fire or hazard. DEC Response. Willing Responsible Party. Corrective action taken.
Spill Closed Dt:	7/30/2004
Facility Addr2:	Not reported
Cleanup Ceased:	Not reported
Cleanup Meets Standard:	True
SWIS:	3000
Investigator:	DHRAYMON
Referred To:	Not reported
Reported to Dept:	3/5/2004
CID:	04
Water Affected:	Not reported
Spill Notifier:	Affected Persons
Last Inspection:	Not reported
Recommended Penalty:	Penalty Not Recommended
UST Involvement:	False
Remediation Phase:	0
Date Entered In Computer:	3/5/2004
Spill Record Last Update:	1/1/2005
Spiller Name:	Not reported

RESIDENCE (Continued) **S106385501**

Spiller Company:	K&F FUEL
Spiller Address:	Not reported
Spiller City,St,Zip:	ZZ
Spiller County:	001
Spiller Contact:	Not reported
Spiller Phone:	Not reported
Spiller Extention:	Not reported
DEC Region:	1
DER Facility ID:	199179
DEC Memo:	Prior to Sept, 2004 data translation this spill Lead_DEC Field was "RAYMOND"
Remarks:	THE CALLER HAD AN OIL DELIVERY YESTERDAY. HE SAYS THE DRIVER STAYED IN THE TRUCK DURING THE DELIVERY, AND OVERFILLED THE TANK. HIS TANK USES A REMOTE FILL. THE OIL FLOWED ALONG THE GROUND OVER AT LEAST A 6FT X 6FT AREA. THE DRIVER DUG UP SOME SOIL (10 GARBAGE BAGS; A FEW INCHES DEEP). THE CALLER DOES NOT KNOW WHETHER THE CLEANUP IS SATISFACTORY AND WANTS AN INSPECTION. HE HAS ADDITIONAL CONCERNS BECAUSE OF HIS CHILDREN. DEC SUGGESTED HE MIGHT WANT TO DIG UP ADDITIONAL SOIL HIMSELF, BUT THE CALLER SAID HE IS NOT ABLE TO DO SO. THEREFORE, DEC ADVISED HIM TO COVER THE AREA FOR NOW WITH PLASTIC TO MINIMIZE ODORS AND KEEP RAIN OFF THE AREA.

Material:

Site ID:	242382
Operable Unit ID:	881405
Operable Unit:	01
Material ID:	496459
Material Code:	0001
Material Name:	#2 Fuel Oil
Case No.:	Not reported
Material FA:	Petroleum
Quantity:	0
Units:	Gallons
Recovered:	No
Resource Affected:	Not reported
Oxygenate:	False

Tank Test:

Site ID:	Not reported
Spill Tank Test:	Not reported
Tank Number:	Not reported
Tank Size:	Not reported
Test Method:	Not reported
Leak Rate:	Not reported
Gross Fail:	Not reported
Modified By:	Not reported
Last Modified:	Not reported
Test Method:	Not reported

J41 SSE 1/4-1/2 0.299 mi. 1578 ft. | **STAPLETON, RUTH**
53 LINK LN
HICKSVILLE, NY | **AST** | **A100352738**
N/A

Site 2 of 2 in cluster J

Relative: Lower

Actual: 109 ft.

NCFM AST:

Contents:	20107500
Batt/Dept:	93
Location Id:	40198
Unit Type:	DX
Vendor:	PARACO
Installed Date:	Not reported
Last Test Date:	Not reported
Status:	Submitted
Contents:	20107500
Batt/Dept:	93
Location Id:	40198
Unit Type:	DX
Vendor:	PARACO
Installed Date:	Not reported
Last Test Date:	Not reported
Status:	Submitted

N42 NW 1/4-1/2 0.301 mi. 1588 ft. | **OCONNELL RESIDENCE**
26 COBALT LANE
WESTBURY, NY | **NY Spills** | **S108298509**
N/A

Site 1 of 2 in cluster N

Relative: Lower

Actual: 111 ft.

NY Spills:

Site ID:	371234
Facility Addr2:	Not reported
Facility ID:	0607501
Spill Number:	0607501
Facility Type:	ER
SWIS:	3022
Investigator:	Unassigned
Referred To:	Not reported
Spill Date:	10/1/2006
Reported to Dept:	10/1/2006
CID:	04
Spill Cause:	Equipment Failure
Water Affected:	Not reported
Spill Source:	Private Dwelling
Spill Notifier:	Citizen
Cleanup Ceased:	Not reported
Cleanup Meets Std:	False
Last Inspection:	Not reported
Recommended Penalty:	Penalty Not Recommended
UST Trust:	False
Spill Class:	Known release with minimal potential for fire or hazard. DEC Response. Willing Responsible Party. Corrective action taken.
Spill Closed Dt:	3/8/2007
Remediation Phase:	0
Date Entered In Computer:	10/1/2006
Spill Record Last Update:	12/26/2008
Spiller Name:	DENNIS OCONNELL
Spiller Company:	OCONNELL RESIDENCE

OCONNELL RESIDENCE (Continued) **S108298509**

Spiller Address:	26 COBALT LANE
Spiller City,St,Zip:	WESTBURY, NY
Spiller Company:	001
Contact Name:	DENNIS OCONNELL
Contact Phone:	(516) 333- 1279
DEC Region:	1
DER Facility ID:	321014
DEC Memo:	10/1/06 17:00, TELECON TO DENNIS O'CONNELL, MSG LEFT
Remarks:	Caller reports a leaky tank. 275 gallon tank outside on concrete. Petro did the cleanup.

Material:

Site ID:	371234
Operable Unit ID:	1129005
Operable Unit:	01
Material ID:	2118656
Material Code:	0001
Material Name:	#2 Fuel Oil
Case No.:	Not reported
Material FA:	Petroleum
Quantity:	5
Units:	Gallons
Recovered:	5
Resource Affected:	Not reported
Oxygenate:	False

Tank Test:

Site ID:	Not reported
Spill Tank Test:	Not reported
Tank Number:	Not reported
Tank Size:	Not reported
Test Method:	Not reported
Leak Rate:	Not reported
Gross Fail:	Not reported
Modified By:	Not reported
Last Modified:	Not reported
Test Method:	Not reported

O43 **PAUR RESIDENCE** **NY Spills** **S109062667**
NW **85 CYPRESS LANE** **N/A**
1/4-1/2 **WESTBURY, NY**
0.302 mi.
1593 ft. **Site 1 of 2 in cluster O**

Relative:
Lower

Actual:
114 ft.

NY Spills:

Site ID:	397505
Facility Addr2:	Not reported
Facility ID:	0801551
Spill Number:	0801551
Facility Type:	ER
SWIS:	3022
Investigator:	TJDEMEO
Referred To:	Not reported
Spill Date:	5/8/2008
Reported to Dept:	5/8/2008
CID:	04
Spill Cause:	Equipment Failure

PAUR RESIDENCE (Continued) **S109062667**

Water Affected:	Not reported
Spill Source:	Private Dwelling
Spill Notifier:	Other
Cleanup Ceased:	Not reported
Cleanup Meets Std:	False
Last Inspection:	Not reported
Recommended Penalty:	Penalty Not Recommended
UST Trust:	False
Spill Class:	Known release with minimal potential for fire or hazard. DEC Response. Willing Responsible Party. Corrective action taken.
Spill Closed Dt:	3/17/2009
Remediation Phase:	0
Date Entered In Computer:	5/8/2008
Spill Record Last Update:	2/19/2010
Spiller Name:	PAUR RESIDENCE
Spiller Company:	PAUR RESIDENCE
Spiller Address:	85 CYPRESS LANE
Spiller City,St,Zip:	WESTBURY, NY
Spiller Company:	001
Contact Name:	PAUR RESIDENCE
Contact Phone:	(516) 333- 7623
DEC Region:	1
DER Facility ID:	346915
DEC Memo:	5/8/08 16:50 VALDI, TELECON MR PAUR, HE STATED THAT ~ 4'X4' AREA OF SOIL IS AFFECTED, HE HAS THE INSURANCE COVERAGE.HE HAS A PLAN TO RELY ON MEENAN TO DO THE CLEANUP. CLEANUP PROCEDURES DISCUSSED (VP) 5/20/09 TJD onsite 1500- 1530 Site inspection. 275 AST outdoor tank w/enclosure hood failed releasing an estimated 10 gallons to surrounding soils. At time off inspection tank was still in service - owner states Meenan had previously applied a magnet patch to stop leak. Petoleum impacted soils evident around tank. Owner issued a field cleanup letter. 6/26/09 TJD onsite 1130- 1245 Site inspection. Windmill Tank Service is onsite excavating contaminated soils. AST has been moved - temp tank in place. At time of inspection the excavation dimensions were approximately 7x4x4 ft bgs. An estimated 5cu yds of contaminated soils were stockpiled onsite pending transport & disposal. Base and sidewalls of excavation appeared free of residual petroleum impacts based upon visual and olfactory inspection. Backfill approved. Awating closure documents. 3/17/09 TJD File review. All required closure documentation has been received. A total of 7 cu yds of petroleum impacted soils were excavated and properly disposed of during the remedial process. No further action is required.
Remarks:	Homeowner smelled oil.. upon investigation Meenan Oil employee discovered a hole in the tank caused by rust. Estimated 10gal. spilled. Tank has been patched for now but removal will follow and will be done by Meenan Oil. Tank is located in an enclosure outside above ground... enclosure has a dirt floor.

Material:

Site ID:	397505
Operable Unit ID:	1154459
Operable Unit:	01
Material ID:	2145258
Material Code:	0001
Material Name:	#2 Fuel Oil
Case No.:	Not reported
Material FA:	Petroleum

PAUR RESIDENCE (Continued) **S109062667**

Quantity: 10
Units: Gallons
Recovered: No
Resource Affected: Not reported
Oxygenate: False

Tank Test:
Site ID: 397505
Spill Tank Test: 2486061
Tank Number: 1
Tank Size: 275
Test Method: 00
Leak Rate: 0
Gross Fail: Not reported
Modified By: Watchdog
Last Modified: 5/8/2008
Test Method: Unknown

K44 **JAGER EQUIP CO** **NY Spills** **S102139690**
NE **99 LEVITTOWN PKWY** **NY Hist Spills** **N/A**
1/4-1/2 **HICKSVILLE, NY**
0.302 mi.
1595 ft. **Site 3 of 6 in cluster K**

Relative:
Higher

Actual:
118 ft.

NY Spills:
Site ID: 121347
Facility Addr2: Not reported
Facility ID: 9404155
Spill Number: 9404155
Facility Type: ER
SWIS: 3000
Investigator: BPAUSTIN
Referred To: Not reported
Spill Date: 6/24/1994
Reported to Dept: 6/24/1994
CID: 03
Spill Cause: Equipment Failure
Water Affected: Not reported
Spill Source: Commercial Vehicle
Spill Notifier: Fire Department
Cleanup Ceased: 10/11/1994
Cleanup Meets Std: True
Last Inspection: Not reported
Recommended Penalty: Penalty Not Recommended
UST Trust: False
Spill Class: Known release with minimal potential for fire or hazard. DEC Response. Willing Responsible Party. Corrective action taken.
Spill Closed Dt: 10/11/1994
Remediation Phase: 0
Date Entered In Computer: 6/24/1994
Spill Record Last Update: 10/11/1994
Spiller Name: Not reported
Spiller Company: JAGER EQUIP CO
Spiller Address: Not reported
Spiller City,St,Zip: SPARTAN, NJ
Spiller Company: 001

JAGER EQUIP CO (Continued) **S102139690**

Contact Name: Not reported
Contact Phone: Not reported
DEC Region: 1
DER Facility ID: 105331
DEC Memo: Prior to Sept, 2004 data translation this spill Lead_DEC Field was "AUSTIN" 10/11/94: AUSTIN ATTEMPTED TO FIND SITE AROUND 1300 WITHOUT SUCCESS MADE SEVERAL ATTEMPTS TO REACH INSPECT SMITHING.
Remarks: AT TOWN OF OYSTER BAY PARKING FIELD #3, LOOSE CAP ON SADDLE TANK, ON TRACTOR, SPILL CONTAINED ON PAVEMENT, SORBENT APPLIED & TOWN TO SWEEP UP

Material:
Site ID: 121347
Operable Unit ID: 1001051
Operable Unit: 01
Material ID: 384307
Material Code: 0008
Material Name: Diesel
Case No.: Not reported
Material FA: Petroleum
Quantity: 5
Units: Gallons
Recovered: No
Resource Affected: Not reported
Oxygenate: False

Tank Test:
Site ID: Not reported
Spill Tank Test: Not reported
Tank Number: Not reported
Tank Size: Not reported
Test Method: Not reported
Leak Rate: Not reported
Gross Fail: Not reported
Modified By: Not reported
Last Modified: Not reported
Test Method: Not reported

NY Hist Spills:
Region of Spill: 1
Spill Number: 9404155
Investigator: AUSTIN
Caller Name: Not reported
Caller Agency: Not reported
Caller Phone: Not reported
Notifier Name: Not reported
Notifier Agency: Not reported
Notifier Phone: Not reported
Spill Date/Time: 06/24/1994 08:50
Reported to Dept Date/Time: 06/24/94 10:02
SWIS: 28
Spiller Name: JAGER EQUIP CO
Spiller Contact: Not reported
Spiller Phone: Not reported
Spiller Address: Not reported
Spiller City,St,Zip: SPARTAN, NJ

JAGER EQUIP CO (Continued) **S102139690**

Spill Cause: Equipment Failure
Reported to Dept: On Land
Water Affected: Not reported
Spill Source: 07
Spill Notifier: Fire Department
PBS Number: Not reported
Cleanup Ceased: 10/11/94
Cleanup Meets Std: True
Last Inspection: / /
Recommended Penalty: Penalty Not Recommended
Spiller Cleanup Dt: / /
Enforcement Date: / /
Invstgn Complete: / /
UST Involvement: False
Spill Class: Known release with minimal potential for fire or hazard. DEC Response. Willing Responsible Party. Corrective action taken.
Spill Closed Dt: 10/11/94
Corrective Action Plan Submitted: / /
Date Region Sent Summary to Central Office: / /
Date Spill Entered In Computer Data File: 06/24/94
Date Spill Entered In Computer Data File: Not reported
Update Date: 10/11/94
Is Updated: False

Tank:
PBS Number: Not reported
Tank Number: Not reported
Tank Size: Not reported
Test Method: Not reported
Leak Rate Failed Tank: Not reported
Gross Leak Rate: Not reported

Material:
Material Class Type: Petroleum
Quantity Spilled: 5
Unkonwn Quantity Spilled: False
Units: Gallons
Quantity Recovered: 0
Unkonwn Quantity Recovered: False
Material: DIESEL
Class Type: DIESEL
Times Material Entry In File: 10625
CAS Number: Not reported
Last Date: 19940728
DEC Remarks: 10/11/94: AUSTIN ATTEMPTED TO FIND SITE AROUND 1300 WITHOUT SUCCESS MADE SEVERAL ATTEMPTS TO REACH INSPECT SMITHING.
Remark: AT TOWN OF OYSTER BAY PARKING FIELD 3, LOOSE CAP ON SADDLE TANK, ON TRACTOR, SPILL CONTAINED ON PAVEMENT, SORBENT APPLIED TOWN TO SWEEP UP

I45 WSW 1/4-1/2 0.303 mi. 1599 ft. | **LILCO 841 PLEASANT AVENUE WESTBURY, NY** | **NY Spills** **S102137955** | **NY Hist Spills** **N/A**

Site 3 of 4 in cluster I

Relative: Lower

Actual: 114 ft.

NY Spills:

Site ID:	187267
Facility Addr2:	Not reported
Facility ID:	8905069
Spill Number:	8905069
Facility Type:	ER
SWIS:	3022
Investigator:	UNASSIGNED
Referred To:	Not reported
Spill Date:	8/13/1989
Reported to Dept:	8/17/1989
CID:	04
Spill Cause:	Equipment Failure
Water Affected:	Not reported
Spill Source:	Commercial/Industrial
Spill Notifier:	Responsible Party
Cleanup Ceased:	8/23/1989
Cleanup Meets Std:	True
Last Inspection:	Not reported
Recommended Penalty:	Penalty Not Recommended
UST Trust:	False
Spill Class:	Not reported
Spill Closed Dt:	8/23/1989
Remediation Phase:	0
Date Entered In Computer:	8/24/1989
Spill Record Last Update:	4/5/2005
Spiller Name:	Not reported
Spiller Company:	LILCO
Spiller Address:	Not reported
Spiller City,St,Zip:	ZZ
Spiller Company:	001
Contact Name:	Not reported
Contact Phone:	Not reported
DEC Region:	1
DER Facility ID:	156459
DEC Memo:	Prior to Sept, 2004 data translation this spill Lead_DEC Field was "NONE FD"
Remarks:	BAGGED TRANSFORMER ON 13TH CHANGED TODAY. FAILED BUSHING. LILCO TO CLEANUP NO RESPONSE NEEDED

Material:

Site ID:	187267
Operable Unit ID:	930315
Operable Unit:	01
Material ID:	445507
Material Code:	0016A
Material Name:	NON PCB OIL
Case No.:	Not reported
Material FA:	Petroleum
Quantity:	1
Units:	Gallons
Recovered:	No
Resource Affected:	Not reported
Oxygenate:	False

LILCO (Continued) **S102137955**

Tank Test:

Site ID:	Not reported
Spill Tank Test:	Not reported
Tank Number:	Not reported
Tank Size:	Not reported
Test Method:	Not reported
Leak Rate:	Not reported
Gross Fail:	Not reported
Modified By:	Not reported
Last Modified:	Not reported
Test Method:	Not reported

NY Hist Spills:

Region of Spill:	1
Spill Number:	8905069
Investigator:	NONE FD
Caller Name:	Not reported
Caller Agency:	Not reported
Caller Phone:	Not reported
Notifier Name:	Not reported
Notifier Agency:	Not reported
Notifier Phone:	Not reported
Spill Date/Time:	08/13/1989 12:00
Reported to Dept Date/Time:	08/17/89 15:33
SWIS:	28
Spiller Name:	LILCO
Spiller Contact:	Not reported
Spiller Phone:	Not reported
Spiller Address:	Not reported
Spiller City,St,Zip:	Not reported
Spill Cause:	Equipment Failure
Reported to Dept:	On Land
Water Affected:	Not reported
Spill Source:	01
Spill Notifier:	Responsible Party
PBS Number:	Not reported
Cleanup Ceased:	08/23/89
Cleanup Meets Std:	True
Last Inspection:	/ /
Recommended Penalty:	Penalty Not Recommended
Spiller Cleanup Dt:	/ /
Enforcement Date:	/ /
Invstgn Complete:	/ /
UST Involvement:	False
Spill Class:	Not reported
Spill Closed Dt:	08/23/89
Corrective Action Plan Submitted:	/ /
Date Region Sent Summary to Central Office:	/ /
Date Spill Entered In Computer Data File:	08/24/89
Date Spill Entered In Computer Data File:	Not reported
Update Date:	05/26/99
Is Updated:	False

Tank:

PBS Number:	Not reported
Tank Number:	Not reported

LILCO (Continued) **S102137955**

Tank Size: Not reported
Test Method: Not reported
Leak Rate Failed Tank: Not reported
Gross Leak Rate: Not reported

Material:
Material Class Type: Petroleum
Quantity Spilled: 1
Unkonwn Quantity Spilled: False
Units: Gallons
Quantity Recovered: 0
Unkonwn Quantity Recovered: False
Material: NON PCB OIL
Class Type: NON PCB OIL
Times Material Entry In File: 2798
CAS Number: Not reported
Last Date: 19940928
DEC Remarks: Not reported
Remark: BAGGED TRANSFORMER ON 13TH CHANGED TODAY. FAILED BUSHING. LILCO TO CLEANUP NO RESPONSE NEEDED

I46
WSW
1/4-1/2
0.303 mi.
1600 ft.

DERRY RESIDENCE **LTANKS** **S100494899**
832 PLEASANT AVENUE **HIST LTANKS** **N/A**
WESTBURY, NY

Site 4 of 4 in cluster I

Relative:
Lower

Actual:
114 ft.

LTANKS:
Site ID: 98755
Spill No: 9213986
Spill Date: 3/21/1993
Spill Cause: Tank Failure
Spill Source: Private Dwelling
Spill Class: Known release with minimal potential for fire or hazard. DEC Response. Willing Responsible Party. Corrective action taken.
Spill Closed Dt: 3/21/1993
Facility Addr2: Not reported
Cleanup Ceased: 3/21/1993
Cleanup Meets Standard: True
SWIS: 3000
Investigator: UNASSIGNED
Referred To: Not reported
Reported to Dept: 3/21/1993
CID: 04
Water Affected: Not reported
Spill Notifier: Other
Last Inspection: Not reported
Recommended Penalty: Penalty Not Recommended
UST Involvement: False
Remediation Phase: 0
Date Entered In Computer: 3/22/1993
Spill Record Last Update: 4/8/1997
Spiller Name: Not reported
Spiller Company: DERRY RESIDENCE
Spiller Address: Not reported
Spiller City,St,Zip: ZZ
Spiller County: 001
Spiller Contact: Not reported

DERRY RESIDENCE (Continued) **S100494899**

Spiller Phone:	Not reported
Spiller Extention:	Not reported
DEC Region:	1
DER Facility ID:	87821
DEC Memo:	Prior to Sept, 2004 data translation this spill Lead_DEC Field was "NONE"
Remarks:	SLOW LEAK UNDER TANK, SPEEDI DRI APPLIED, WILL REPLACE TANK, NO RESPONSE NEEDED

Material:

Site ID:	98755
Operable Unit ID:	981447
Operable Unit:	01
Material ID:	400205
Material Code:	0001
Material Name:	#2 Fuel Oil
Case No.:	Not reported
Material FA:	Petroleum
Quantity:	3
Units:	Gallons
Recovered:	No
Resource Affected:	Not reported
Oxygenate:	False

Tank Test:

Site ID:	Not reported
Spill Tank Test:	Not reported
Tank Number:	Not reported
Tank Size:	Not reported
Test Method:	Not reported
Leak Rate:	Not reported
Gross Fail:	Not reported
Modified By:	Not reported
Last Modified:	Not reported
Test Method:	Not reported

HIST LTANKS:

Region of Spill:	1
Spill Number:	9213986
Spill Date:	03/21/1993
Spill Time:	18:25
Spill Cause:	Tank Failure
Resource Affectd:	On Land
Water Affected:	Not reported
Spill Source:	Private Dwelling
Spill Class:	Known release with minimal potential for fire or hazard. DEC Response. Willing Responsible Party. Corrective action taken.
Spill Closed Dt:	03/21/93
Cleanup Ceased:	03/21/93
Cleanup Meets Standard:	True
Investigator:	NONE
Caller Name:	Not reported
Caller Agency:	Not reported
Caller Phone:	Not reported
Caller Extension:	Not reported

DERRY RESIDENCE (Continued) **S100494899**

Notifier Name: Not reported
Notifier Agency: Not reported
Notifier Phone: Not reported
Notifier Extension: Not reported
Reported to Department Date: 03/21/93
Reported to Department Time: 19:24
SWIS: 28
Spiller Contact: Not reported
Spiller Phone: Not reported
Spiller Extention: Not reported
Spiller Name: DERRY RESIDENCE
Spiller Address: Not reported
Spiller City,St,Zip: Not reported
Spiller Cleanup Date: / /
Facility Contact: Not reported
Facility Phone: Not reported
Facility Extention: Not reported
Spill Notifier: Other
PBS Number: Not reported
Last Inspection: / /
Recommended Penalty: Penalty Not Recommended
Enforcement Date: / /
Investigation Complete: / /
UST Involvement: False
Date Region Sent Summary to Central Office: / /
Corrective Action Plan Submitted: / /
Date Spill Entered In Computer Data File: 03/22/93
Time Spill Entered In Computer Data File: Not reported
Spill Record Last Update: 04/08/97
Is Updated: False

Tank:
PBS Number: Not reported
Tank Number: Not reported
Tank Size: Not reported
Test Method: Not reported
Leak Rate Failed Tank: Not reported
Gross Leak Rate: Not reported

Material:
Material Class Type: Petroleum
Quantity Spilled: 3
Unkonwn Quantity Spilled: False
Units: Gallons
Quantity Recovered: 0
Unkonwn Quantity Recovered: False
Material: #2 FUEL OIL
Class Type: #2 FUEL OIL
Times Material Entry In File: 24464
CAS Number: Not reported
Last Date: 19941207
DEC Remarks: Not reported
Spill Cause: SLOW LEAK UNDER TANK, SPEEDI DRI APPLIED, WILL REPLACE TANK, NO RESPONSE NEEDED

O47 NW 1/4-1/2 0.303 mi. 1601 ft. | **SELTZER RESIDENCE 52 EAST CYPRESS LANE WESTBURY, NY** | **NY Spills** | **S106009977 N/A**

Site 2 of 2 in cluster O

Relative: Lower

Actual: 114 ft.

NY Spills:

Site ID:	200377
Facility Addr2:	Not reported
Facility ID:	0209364
Spill Number:	0209364
Facility Type:	ER
SWIS:	3000
Investigator:	WJGABIN
Referred To:	Not reported
Spill Date:	12/11/2002
Reported to Dept:	12/11/2002
CID:	04
Spill Cause:	Equipment Failure
Water Affected:	Not reported
Spill Source:	Private Dwelling
Spill Notifier:	Responsible Party
Cleanup Ceased:	Not reported
Cleanup Meets Std:	True
Last Inspection:	Not reported
Recommended Penalty:	Penalty Not Recommended
UST Trust:	False
Spill Class:	Known release with minimal potential for fire or hazard. DEC Response. Willing Responsible Party. Corrective action taken.
Spill Closed Dt:	7/29/2003
Remediation Phase:	0
Date Entered In Computer:	12/11/2002
Spill Record Last Update:	7/31/2003
Spiller Name:	SAME
Spiller Company:	SELTZER RESIDENCE
Spiller Address:	52 EAST CYPRESS LANE
Spiller City,St,Zip:	WESTBURY, ZZ
Spiller Company:	001
Contact Name:	SAME
Contact Phone:	Not reported
DEC Region:	1
DER Facility ID:	166741
DEC Memo:	Prior to Sept, 2004 data translation this spill Lead_DEC Field was "GABIN" TELECON TO SELTZER- AST ON SIDE OF HOUSE,NO BASEMENT, NO INTERIOR ODORS, SPILL IS ALL IN THE DIRT AND ON PATIO BLOCKS. PLANS TO NOTIFY MET LIFE INSURANCE COMPANY ON 12/12/02. EXPLAINED CLEANUP PROCEDURES CLEANUP WAS COMPLETED BY HYDRO ENVIRONMENTAL SOLUTIONS. A TOTAL OF 29 TONS OF CONTAMINATED SOIL GENERATED FROM THE SITE AND PROPERLY DISPOSED OF AT CLEAN EARTH OF CARTERET, INC. THE ANALYTICAL RESULTS INDICATED MINIMAL POTENTIAL FOR GW CONTAMINATION. NO FURTHER ACTION
Remarks:	tank failed - owner called - no product has been cleaned up yet

Material:

Site ID:	200377
Operable Unit ID:	862500
Operable Unit:	01
Material ID:	516339
Material Code:	0001
Material Name:	#2 Fuel Oil

SELTZER RESIDENCE (Continued) **S106009977**

Case No.:	Not reported
Material FA:	Petroleum
Quantity:	250
Units:	Gallons
Recovered:	No
Resource Affected:	Not reported
Oxygenate:	False

Tank Test:

Site ID:	Not reported
Spill Tank Test:	Not reported
Tank Number:	Not reported
Tank Size:	Not reported
Test Method:	Not reported
Leak Rate:	Not reported
Gross Fail:	Not reported
Modified By:	Not reported
Last Modified:	Not reported
Test Method:	Not reported

P48 **SECK RESIDENCE** **NY Spills** **S102236842**
West **2591 STEWART AVENUE** **NY Hist Spills** **N/A**
1/4-1/2 **WESTBURY, NY**
0.306 mi.
1614 ft. **Site 1 of 6 in cluster P**

Relative:
Lower

Actual:
115 ft.

NY Spills:

Site ID:	211821
Facility Addr2:	Not reported
Facility ID:	9514282
Spill Number:	9514282
Facility Type:	ER
SWIS:	3000
Investigator:	SCHULZ
Referred To:	Not reported
Spill Date:	2/8/1996
Reported to Dept:	2/8/1996
CID:	04
Spill Cause:	Equipment Failure
Water Affected:	Not reported
Spill Source:	Private Dwelling
Spill Notifier:	Other
Cleanup Ceased:	Not reported
Cleanup Meets Std:	True
Last Inspection:	Not reported
Recommended Penalty:	Penalty Not Recommended
UST Trust:	False
Spill Class:	Known release that creates potential for fire or hazard. DEC Response. Willing Responsible Party. Corrective action taken.
Spill Closed Dt:	7/5/1996
Remediation Phase:	0
Date Entered In Computer:	2/8/1996
Spill Record Last Update:	7/8/1996
Spiller Name:	KEVIN SECK
Spiller Company:	SECK RESIDENCE
Spiller Address:	2591 STEWART AVENUE

SECK RESIDENCE (Continued) **S102236842**

Spiller City,St,Zip: WESTBURY, NY
Spiller Company: 001
Contact Name: KEVIN SECK
Contact Phone: Not reported
DEC Region: 1
DER Facility ID: 175536
DEC Memo: Not reported
Remarks: delivery was made on monday- today they had a svc call for no heat- oil tank had emptied into street- and driveway 150lbs speedy dry used so far- req call from dec rep- pager 516- 552- 7420 digital

Material:
Site ID: 211821
Operable Unit ID: 1028830
Operable Unit: 01
Material ID: 354412
Material Code: 0001
Material Name: #2 Fuel Oil
Case No.: Not reported
Material FA: Petroleum
Quantity: 200
Units: Gallons
Recovered: No
Resource Affected: Not reported
Oxygenate: False

Tank Test:
Site ID: Not reported
Spill Tank Test: Not reported
Tank Number: Not reported
Tank Size: Not reported
Test Method: Not reported
Leak Rate: Not reported
Gross Fail: Not reported
Modified By: Not reported
Last Modified: Not reported
Test Method: Not reported

NY Hist Spills:
Region of Spill: 1
Spill Number: 9514282
Investigator: SCHULZ
Caller Name: Not reported
Caller Agency: Not reported
Caller Phone: Not reported
Notifier Name: Not reported
Notifier Agency: Not reported
Notifier Phone: Not reported
Spill Date/Time: 02/08/1996 17:00
Reported to Dept Date/Time: 02/08/96 17:08
SWIS: 28
Spiller Name: SECK RESIDENCE
Spiller Contact: KEVIN SECK
Spiller Phone: Not reported
Spiller Contact: KEVIN SECK
Spiller Address: 2591 STEWART AVENUE

SECK RESIDENCE (Continued) **S102236842**

Spiller City,St,Zip: WESTBURY, NY
Spill Cause: Equipment Failure
Reported to Dept: On Land
Water Affected: Not reported
Spill Source: 09
Spill Notifier: Other
PBS Number: Not reported
Cleanup Ceased: / /
Cleanup Meets Std: True
Last Inspection: / /
Recommended Penalty: Penalty Not Recommended
Spiller Cleanup Dt: / /
Enforcement Date: / /
Invstgn Complete: / /
UST Involvement: False
Spill Class: Known release that creates potential for fire or hazard. DEC Response. Willing Responsible Party. Corrective action taken.
Spill Closed Dt: 07/05/96
Corrective Action Plan Submitted: / /
Date Region Sent Summary to Central Office: / /
Date Spill Entered In Computer Data File: 02/08/96
Date Spill Entered In Computer Data File: Not reported
Update Date: 07/08/96
Is Updated: False

Tank:
PBS Number: Not reported
Tank Number: Not reported
Tank Size: Not reported
Test Method: Not reported
Leak Rate Failed Tank: Not reported
Gross Leak Rate: Not reported

Material:
Material Class Type: Petroleum
Quantity Spilled: 200
Unkonwn Quantity Spilled: False
Units: Gallons
Quantity Recovered: 0
Unkonwn Quantity Recovered: True
Material: #2 FUEL OIL
Class Type: #2 FUEL OIL
Times Material Entry In File: 24464
CAS Number: Not reported
Last Date: 19941207
DEC Remarks: CONTAMINATION REMOVED
Remark: delivery was made on monday- today they had a svc call for no heat- oil tank had emptied into street- and driveway 150lbs speedy dry used so far- req call from dec rep- pager 516- 552- 7420 digital

K49 NE 1/4-1/2 0.306 mi. 1617 ft. | **MAVIS DISCOUNT TIRE CORP**
110 RTE 27 E SUNRISE HWY
LINDENHURST, NY 11757

AST | **A100196380**
N/A

Site 4 of 6 in cluster K

Relative: Higher

Actual: 118 ft.

SUFFOLK CO. AST:

Facility ID:	370
Region:	SUFFOLK
Owner Name:	MAVIS DISCOUNT TIRE CORP
Owner Address:	43 KENSICO DR
Owner City,St,Zip:	MOUNT KISCO, NY 10549
Tank ID:	2
Location:	ABOVE, IN
Installed:	Not reported
Capacity:	0000000275
Content:	MOTOR OIL
Construction:	STEEL
Dispenser:	Not reported
Fill Type:	Not reported
Date Removed:	062696
Official Use:	Removed Tank. 96
Permit to Operate:	Not reported
Tank Key:	1158
Facility Reference #:	10161
Tank Count:	5
Township:	BABYLON
Tax Map No:	0100

Facility ID:	370
Region:	SUFFOLK
Owner Name:	MAVIS DISCOUNT TIRE CORP
Owner Address:	43 KENSICO DR
Owner City,St,Zip:	MOUNT KISCO, NY 10549
Tank ID:	3
Location:	ABOVE, IN
Installed:	Not reported
Capacity:	0000000280
Content:	MOTOR OIL
Construction:	STEEL / STEEL
Dispenser:	SUCTION
Fill Type:	PUMPED
Date Removed:	080599
Official Use:	Removed Tank. 99
Permit to Operate:	072896
Tank Key:	1159
Facility Reference #:	10161
Tank Count:	5
Township:	BABYLON
Tax Map No:	0100

Facility ID:	370
Region:	SUFFOLK
Owner Name:	MAVIS DISCOUNT TIRE CORP
Owner Address:	43 KENSICO DR
Owner City,St,Zip:	MOUNT KISCO, NY 10549
Tank ID:	4
Location:	ABOVE, OUT
Installed:	99

MAVIS DISCOUNT TIRE CORP (Continued) **A100196380**

Capacity:	0000000280
Content:	MOTOR OIL
Construction:	STEEL / STEEL
Dispenser:	Not reported
Fill Type:	Not reported
Date Removed:	Not reported
Official Use:	Permitted Tank. Permit Runs Out. 04
Permit to Operate:	101599
Tank Key:	1160
Facility Reference #:	10161
Tank Count:	5
Township:	BABYLON
Tax Map No:	0100

Facility ID:	370
Region:	SUFFOLK
Owner Name:	MAVIS DISCOUNT TIRE CORP
Owner Address:	43 KENSICO DR
Owner City,St,Zip:	MOUNT KISCO, NY 10549
Tank ID:	5
Location:	ABOVE, OUT
Installed:	99
Capacity:	0000000280
Content:	WASTE OIL
Construction:	STEEL / STEEL
Dispenser:	Not reported
Fill Type:	Not reported
Date Removed:	Not reported
Official Use:	Permitted Tank. Permit Runs Out. 04
Permit to Operate:	101599
Tank Key:	1161
Facility Reference #:	10161
Tank Count:	5
Township:	BABYLON
Tax Map No:	0100

Facility ID:	370
Region:	SUFFOLK
Owner Name:	MAVIS DISCOUNT TIRE CORP
Owner Address:	43 KENSICO DR
Owner City,St,Zip:	MOUNT KISCO, NY 10549
Tank ID:	1
Location:	ABOVE, OUT
Installed:	Not reported
Capacity:	0000000275
Content:	WASTE OIL
Construction:	STEEL
Dispenser:	SUCTION
Fill Type:	GRAVITY
Date Removed:	062696
Official Use:	Removed Tank. 96
Permit to Operate:	Not reported
Tank Key:	1157
Facility Reference #:	10161
Tank Count:	5
Township:	BABYLON
Tax Map No:	0100

MAVIS DISCOUNT TIRE CORP (Continued) **A100196380**

Click this hyperlink while viewing on your computer to access additional NY_AST_SUFFOLK: detail in the EDR Site Report.

K50 NE 1/4-1/2 0.307 mi. 1622 ft. **LEVITTOWN PARKWAY POOL** **CBS AST** **S102639684**
LEVITTOWN PARKWAY-HICKSVILLE **CBS** **N/A**
HICKSVILLE, NY 11801

Site 5 of 6 in cluster K

Relative: Higher

Actual: 119 ft.

CBS AST:

CBS Number:	1- 000397
Region:	STATE
ICS Number:	1- 700824
PBS Number:	Not reported
MOSF Number:	Not reported
Telephone:	(516) 933- 6400
Facility Town:	HEMPSTEAD
Operator:	ROBERT WARD
Emrgncy Contact:	NICHOLAS C. FAMIGHIETTI
Emrgncy Phone:	(516) 292- 9000
Expiration Date:	05/08/2003
Owner Name:	TOWN OF HEMPSTEAD DEPT. OF PARKS & RECREATION
Owner Address:	200 NORTH FRANKLIN STREET
Owner City,St,Zip:	HEMPSTEAD, NY 11550
Owner Telephone:	(516) 292- 9000
Owner type:	Local Government
Facility Type:	MANUFACTURING
Mail Name:	TOWN OF HEMPSTEAD DEPT. OF PARKS & RECREATION
Mail Contact Addr:	200 NORTH FRANKLIN STREET
Mail Contact Addr2:	Not reported
Mail Contact Contact:	NICHOLAS C. FAMIGHIETTI
Mail Contact City,St,Zip:	HEMPSTEAD, NY 11550
Mail Phone:	(516) 292- 9000
SPDES Number:	Not reported
Facility Status:	ACTIVE FACILITY
Owner Sub Type:	Not reported

Tank Id:	01
Date Entered:	05/07/1991
Capacity (Gal):	1000
Chemical:	Sodium hypochlorite
Tank Closed:	Not reported
Tank Status:	In Service
Tank Type:	Fiberglass coated steel
Install Date:	05/87
Certified Date:	04/18/2001
CAS Number:	10022705
Substance:	Single Hazardous Substance on DEC List
Tank Location:	ABOVEGROUND
Intrnl Protection:	None
Extrnl Protection:	None
Pipe Location:	Aboveground
Pipe Type:	PLASTIC
Pipe Internal:	None
Pipe External:	0
Pipe Containment:	None
Tank Containment:	Diking
Leak Detection:	None

LEVITTOWN PARKWAY POOL (Continued) **S102639684**

Overfill Protection:	None
Haz Percent:	15
Total Tanks:	1
Tank Secret:	False
Last Test:	Not reported
Due Date:	Not reported
Tank Error Status:	No Missing Data
SWIS Code:	2820
Lat/Long:	Not reported
Pipe Flag:	False
Federal ID:	Not reported
Is Updated:	F
Renew Date:	02/01/93
Is it There:	F
Deliquent:	F
Date Expired:	05/08/95
Owner Mark:	1
Certificate Needs to be Printed:	False
Fiscal Amt for Registration Fee Correct:	True
Renewal Has Been Printed for Facility:	True
Pre- Printed Renewal App Last Printed:	01/29/2001
Total Capacity of All Active Tanks(gal):	1000

CBS:

CBS Number:	1- 000397
Program Type:	CBS
Dec Region:	1
Expiration Date:	2011/05/08
Facility Status:	Active
UTMX:	623112.11274999
UTMY:	4512308.6553499

L51 **BOLLETTIERI RESIDENCE** **NY Spills** **S102237419**
ESE **22 GRAPE LANE** **NY Hist Spills** **N/A**
1/4-1/2 **HICKSVILLE, NY**
0.308 mi.
1626 ft. **Site 2 of 3 in cluster L**

Relative:
Lower

Actual:
113 ft.

NY Spills:

Site ID:	175856
Facility Addr2:	Not reported
Facility ID:	9600403
Spill Number:	9600403
Facility Type:	ER
SWIS:	3000
Investigator:	UNASSIGNED
Referred To:	Not reported
Spill Date:	4/9/1996
Reported to Dept:	4/9/1996
CID:	03
Spill Cause:	Equipment Failure
Water Affected:	Not reported
Spill Source:	Private Dwelling
Spill Notifier:	Responsible Party
Cleanup Ceased:	Not reported
Cleanup Meets Std:	True
Last Inspection:	Not reported

BOLLETTIERI RESIDENCE (Continued) **S102237419**

Recommended Penalty:	Penalty Not Recommended
UST Trust:	False
Spill Class:	Possible release with minimal potential for fire or hazard or Known release with no damage. DEC Response. Willing Responsible Party. Corrective action taken.
Spill Closed Dt:	4/9/1996
Remediation Phase:	0
Date Entered In Computer:	4/9/1996
Spill Record Last Update:	4/10/1996
Spiller Name:	ROBERT
Spiller Company:	BOLLETTIERI RESIDENCE
Spiller Address:	22 GRAPE LANE
Spiller City,St,Zip:	HICKSVILLE, ZZ
Spiller Company:	001
Contact Name:	ROBERT
Contact Phone:	Not reported
DEC Region:	1
DER Facility ID:	147807
DEC Memo:	Prior to Sept, 2004 data translation this spill Lead_DEC Field was "NONE" 1/2 CUP OF OIL SPILLED INTO SOIL UNDER BURNER CLEANUP BY RELIANCE SERVICE, SOIL WAS VAC UP,NO RESPONSE NEEDED
Remarks:	oil burner leaking unk qty of oil - dirt is damp with oil - serviceman doesn't think it is too much

Material:

Site ID:	175856
Operable Unit ID:	1031845
Operable Unit:	01
Material ID:	353798
Material Code:	0001
Material Name:	#2 Fuel Oil
Case No.:	Not reported
Material FA:	Petroleum
Quantity:	0
Units:	Gallons
Recovered:	No
Resource Affected:	Not reported
Oxygenate:	False

Tank Test:

Site ID:	Not reported
Spill Tank Test:	Not reported
Tank Number:	Not reported
Tank Size:	Not reported
Test Method:	Not reported
Leak Rate:	Not reported
Gross Fail:	Not reported
Modified By:	Not reported
Last Modified:	Not reported
Test Method:	Not reported

NY Hist Spills:

Region of Spill:	1
Spill Number:	9600403
Investigator:	NONE
Caller Name:	Not reported

BOLLETTIERI RESIDENCE (Continued) **S102237419**

Caller Agency:	Not reported
Caller Phone:	Not reported
Notifier Name:	Not reported
Notifier Agency:	Not reported
Notifier Phone:	Not reported
Spill Date/Time:	04/09/1996 14:03
Reported to Dept Date/Time:	04/09/96 14:02
SWIS:	28
Spiller Name:	BOLLETTIERI RESIDENCE
Spiller Contact:	ROBERT
Spiller Phone:	Not reported
Spiller Contact:	ROBERT
Spiller Address:	22 GRAPE LANE
Spiller City,St,Zip:	HICKSVILLE
Spill Cause:	Equipment Failure
Reported to Dept:	On Land
Water Affected:	Not reported
Spill Source:	09
Spill Notifier:	Responsible Party
PBS Number:	Not reported
Cleanup Ceased:	/ /
Cleanup Meets Std:	True
Last Inspection:	/ /
Recommended Penalty:	Penalty Not Recommended
Spiller Cleanup Dt:	/ /
Enforcement Date:	/ /
Invstgn Complete:	/ /
UST Involvement:	False
Spill Class:	Possible release with minimal potential for fire or hazard or Known release with no damage. DEC Response. Willing Responsible Party. Corrective action taken.
Spill Closed Dt:	04/09/96
Corrective Action Plan Submitted:	/ /
Date Region Sent Summary to Central Office:	/ /
Date Spill Entered In Computer Data File:	04/09/96
Date Spill Entered In Computer Data File:	Not reported
Update Date:	04/10/96
Is Updated:	False

Tank:

PBS Number:	Not reported
Tank Number:	Not reported
Tank Size:	Not reported
Test Method:	Not reported
Leak Rate Failed Tank:	Not reported
Gross Leak Rate:	Not reported

Material:

Material Class Type:	Petroleum
Quantity Spilled:	0
Unkonwn Quantity Spilled:	True
Units:	Gallons
Quantity Recovered:	0
Unkonwn Quantity Recovered:	False
Material:	#2 FUEL OIL
Class Type:	#2 FUEL OIL
Times Material Entry In File:	24464
CAS Number:	Not reported

BOLLETTIERI RESIDENCE (Continued) **S102237419**

Last Date: 19941207
DEC Remarks: 1/2 CUP OF OIL SPILLED INTO SOIL UNDER BURNER CLEANUP BY RELIANCE SERVICE, SOIL WAS VAC UP,NO RESPONSE NEEDED
Remark: oil burner leaking unk qty of oil - dirt is damp with oil - serviceman doesn t think it is too much

---

K52 **LEVITTOWN PKWY. POOL** **AST** **A100100932**
NE **LEVITTOWN PKWY & BEECH ST** **N/A**
1/4-1/2 **LEVITTOWN, NY**
0.308 mi.
1626 ft. **Site 6 of 6 in cluster K**

Relative:
Higher

Actual:
119 ft.

NASSAU CO. AST:

Facility ID:	000370
Tank ID:	0001
Tank Location:	Indoors, Aboveground
Capacity (Gal):	00001000
Tank Status:	In Service
Tank Material:	PLASTIC
Int Protection:	None
Ext Protection:	OTHER
Piping Type:	Other
Material Type:	Fresh/Product
Description:	SODIUM HYPOCHLORITE
Leak Detect:	OTHER
Containment:	DIKING AND PAD
Product Gauge:	No
Dispense Method:	Gravity
Fill Type:	Pumped
Install Date:	121986
Owner Name:	TOB- TOH POOL DISTRICT
Owner Address:	200 N. FRANKLIN ST.
Owner City,St,Zip:	HEMPSTEAD, NY 11550
Permitee Name:	TOB- TOH POOL DISTRICT
Permitee Address:	200 N. FRANKLIN ST.
Permitee City,St,Zip:	HEMPSTEAD, NY 11550

---

53 **KOLLMEIER RESIDENCE** **NY Spills** **S109208379**
NNW **14 ARROW LANE** **N/A**
1/4-1/2 **HICKSVILLE, NY**
0.319 mi.
1684 ft.

Relative:
Higher

Actual:
118 ft.

NY Spills:

Site ID:	400654
Facility Addr2:	Not reported
Facility ID:	0890556
Spill Number:	0890556
Facility Type:	ER
SWIS:	3024
Investigator:	wxprzylo
Referred To:	Not reported
Spill Date:	7/1/2008
Reported to Dept:	7/2/2008
CID:	03
Spill Cause:	Human Error

KOLLMEIER RESIDENCE (Continued) **S109208379**

Water Affected:	Not reported
Spill Source:	Private Dwelling
Spill Notifier:	Affected Persons
Cleanup Ceased:	Not reported
Cleanup Meets Std:	False
Last Inspection:	Not reported
Recommended Penalty:	Penalty Not Recommended
UST Trust:	False
Spill Class:	Known release with minimal potential for fire or hazard. DEC Response. Willing Responsible Party. Corrective action taken.
Spill Closed Dt:	7/18/2008
Remediation Phase:	0
Date Entered In Computer:	7/2/2008
Spill Record Last Update:	3/18/2010
Spiller Name:	Not reported
Spiller Company:	SAL MANZO
Spiller Address:	Not reported
Spiller City,St,Zip:	WANTAGH, NY
Spiller Company:	999
Contact Name:	Not reported
Contact Phone:	(516) 827- 6944
DEC Region:	1
DER Facility ID:	349935
DEC Memo:	According to complaintant, during removal of aboveground tank at 16 Arrow Lane, a release of fuel oil impacted her property. Would like DEC response to assess. 07/03/08 @11:30 VP inspected; Ms Kollmeier, res. of 14 Arrow La contacted - she pointed on very minor (few sq. inches) staining on the lawn by property lawn Ms Kumar, res of 16 Arrow La contacted - she did promise that cleanup will be completed by tomorrow Erica, Manzo Plumbing contacted; she will send somebody to do cleanup @12:00 VP left 07/10/08 VP re- inspected; cleanup completed, top soil replaced, less than 220 lbs removed, no further action required.
Remarks:	During aboveground tank removal at 16 Arrow Lane (Kumar Residence), oil was spilled from tank and impacted soil on complainants property. Plumber Sal Manzo of Wantagh (516)783- 0490 apparently did the work for the resident.

Material:

Site ID:	400654
Operable Unit ID:	1157472
Operable Unit:	01
Material ID:	2148492
Material Code:	0001
Material Name:	#2 Fuel Oil
Case No.:	Not reported
Material FA:	Petroleum
Quantity:	0
Units:	Gallons
Recovered:	Not reported
Resource Affected:	Not reported
Oxygenate:	False

Tank Test:

Site ID:	Not reported
Spill Tank Test:	Not reported
Tank Number:	Not reported

KOLLMEIER RESIDENCE (Continued) **S109208379**

Tank Size:	Not reported
Test Method:	Not reported
Leak Rate:	Not reported
Gross Fail:	Not reported
Modified By:	Not reported
Last Modified:	Not reported
Test Method:	Not reported

N54 WNW 1/4-1/2 0.322 mi. 1702 ft. **MULDOWSKY RESIDENCE** **NY Spills** **S110139688**
7 CAROL LANE **N/A**
WESTBURY, NY 11590

Site 2 of 2 in cluster N

Relative: Lower

Actual: 110 ft.

NY Spills:

Site ID:	423998
Facility Addr2:	Not reported
Facility ID:	0911212
Spill Number:	0911212
Facility Type:	ER
SWIS:	3020
Investigator:	Unassigned
Referred To:	Not reported
Spill Date:	1/18/2010
Reported to Dept:	1/18/2010
CID:	04
Spill Cause:	Equipment Failure
Water Affected:	Not reported
Spill Source:	Private Dwelling
Spill Notifier:	Responsible Party
Cleanup Ceased:	Not reported
Cleanup Meets Std:	False
Last Inspection:	Not reported
Recommended Penalty:	Penalty Not Recommended
UST Trust:	False
Spill Class:	Known release with minimal potential for fire or hazard. DEC Response. Willing Responsible Party. Corrective action taken.
Spill Closed Dt:	1/20/2010
Remediation Phase:	0
Date Entered In Computer:	1/18/2010
Spill Record Last Update:	2/17/2010
Spiller Name:	LEE MULDOWSKY
Spiller Company:	MULDOWSKY RESIDENCE
Spiller Address:	7 CAROL LANE
Spiller City,St,Zip:	WESTBURY, NY 11590
Spiller Company:	999
Contact Name:	LEE MULDOWSKY
Contact Phone:	(516) 334- 5059
DEC Region:	1
DER Facility ID:	372939
DEC Memo:	KY- NO CALLS. DR 01/20/10 1040 Hrs (A): CHELSEA (PETRO OIL 516- 686- 3234) CALLED TO INQUIRE WHETHER THE CASE HAD BEEN CLOSED, AS THEIR POLICY IS THEY WILL NOT INSTALL THE REPLACEMENT TANK UNTIL SUCH TIME. 01/20/10 1040 Hrs (B): DEC INFORMED HER THE CASE WAS UNASSIGNED AND ACTIVE AS WE HAD NO DETAILS ON WHAT HAPPENED, WHAT WAS IMPACTED, WHAT WAS DONE FOR A CLEANUP, ETC. 01/20/10 1040 Hrs (C): She said the tank was on a slab, AND 'THE TANK LEAKED AT ONE CORNER SPILLING

MULDOWSKY RESIDENCE (Continued) **S110139688**

PERHAPS 1/2GAL OF OIL ONTO THE SLAB AND DIRT'. 01/20/10 1040 Hrs (D): SHE SAID THE OWNER SAID 'THE NASSAU COUNTY FIRE MARSHAL HAD DIRECTED HIM TO DIG UP THE SOIL TO 6 INCHES PAST WHERE THE ODOR STOPPED, AND HE HAS DONE SO'. 01/20/10 1040 Hrs (E): DEC informed her that the file would be updated and given to a supervisor for review, and suggested she call back in several days to check the status. DR

Remarks: APPROX A QUART SPILLED TO SOIL, CLEANUP UNDERWAY.

Material:

Site ID:	423998
Operable Unit ID:	1179802
Operable Unit:	01
Material ID:	2173591
Material Code:	0001
Material Name:	#2 Fuel Oil
Case No.:	Not reported
Material FA:	Petroleum
Quantity:	0.25
Units:	Gallons
Recovered:	Not reported
Resource Affected:	Not reported
Oxygenate:	False

Tank Test:

Site ID:	Not reported
Spill Tank Test:	Not reported
Tank Number:	Not reported
Tank Size:	Not reported
Test Method:	Not reported
Leak Rate:	Not reported
Gross Fail:	Not reported
Modified By:	Not reported
Last Modified:	Not reported
Test Method:	Not reported

M55 **MASUMI SUZUKI RESIDENCE** **LTANKS** **S100560350**
SW **732 HIGHVIEW AVE** **HIST LTANKS** **N/A**
1/4-1/2 **WESTBURY, NY**
0.323 mi.
1705 ft. **Site 2 of 4 in cluster M**

Relative:
Lower

Actual:
110 ft.

LTANKS:

Site ID:	233948
Spill No:	9303054
Spill Date:	6/7/1993
Spill Cause:	Tank Failure
Spill Source:	Private Dwelling
Spill Class:	Known release with minimal potential for fire or hazard. DEC Response. Willing Responsible Party. Corrective action taken.
Spill Closed Dt:	9/6/1994
Facility Addr2:	Not reported
Cleanup Ceased:	9/6/1994
Cleanup Meets Standard:	True
SWIS:	3000
Investigator:	GIBBONS
Referred To:	Not reported
Reported to Dept:	6/7/1993

MASUMI SUZUKI RESIDENCE (Continued) **S100560350**

CID:	04
Water Affected:	Not reported
Spill Notifier:	Other
Last Inspection:	Not reported
Recommended Penalty:	Penalty Not Recommended
UST Involvement:	False
Remediation Phase:	0
Date Entered In Computer:	6/9/1993
Spill Record Last Update:	9/7/1994
Spiller Name:	Not reported
Spiller Company:	MASUMI SUZUKI RESIDENCE
Spiller Address:	Not reported
Spiller City,St,Zip:	ZZ
Spiller County:	001
Spiller Contact:	Not reported
Spiller Phone:	Not reported
Spiller Extention:	Not reported
DEC Region:	1
DER Facility ID:	192756
DEC Memo:	Not reported
Remarks:	TANK RETURN LINE FAILED, OIL ON CONCRETE BASEMENT, REPLACE LINE AND APPLIED SPEEDI DRI, P/U AND DISPOSE

Material:

Site ID:	233948
Operable Unit ID:	985068
Operable Unit:	01
Material ID:	400146
Material Code:	0001
Material Name:	#2 Fuel Oil
Case No.:	Not reported
Material FA:	Petroleum
Quantity:	5
Units:	Gallons
Recovered:	No
Resource Affected:	Not reported
Oxygenate:	False

Tank Test:

Site ID:	Not reported
Spill Tank Test:	Not reported
Tank Number:	Not reported
Tank Size:	Not reported
Test Method:	Not reported
Leak Rate:	Not reported
Gross Fail:	Not reported
Modified By:	Not reported
Last Modified:	Not reported
Test Method:	Not reported

HIST LTANKS:

Region of Spill:	1
Spill Number:	9303054
Spill Date:	06/07/1993
Spill Time:	22:00

MASUMI SUZUKI RESIDENCE (Continued) **S100560350**

Spill Cause:	Tank Failure
Resource Affectd:	On Land
Water Affected:	Not reported
Spill Source:	Private Dwelling
Spill Class:	Known release with minimal potential for fire or hazard. DEC Response. Willing Responsible Party. Corrective action taken.
Spill Closed Dt:	09/06/94
Cleanup Ceased:	09/06/94
Cleanup Meets Standard:	True
Investigator:	GIBBONS
Caller Name:	Not reported
Caller Agency:	Not reported
Caller Phone:	Not reported
Caller Extension:	Not reported
Notifier Name:	Not reported
Notifier Agency:	Not reported
Notifier Phone:	Not reported
Notifier Extension:	Not reported
Reported to Department Date:	06/07/93
Reported to Department Time:	23:01
SWIS:	28
Spiller Contact:	Not reported
Spiller Phone:	Not reported
Spiller Extention:	Not reported
Spiller Name:	MASUMI SUZUKI RESIDENCE
Spiller Address:	Not reported
Spiller City,St,Zip:	Not reported
Spiller Cleanup Date:	/ /
Facility Contact:	Not reported
Facility Phone:	Not reported
Facility Extention:	Not reported
Spill Notifier:	Other
PBS Number:	Not reported
Last Inspection:	/ /
Recommended Penalty:	Penalty Not Recommended
Enforcement Date:	/ /
Investigation Complete:	/ /
UST Involvement:	False
Date Region Sent Summary to Central Office:	/ /
Corrective Action Plan Submitted:	/ /
Date Spill Entered In Computer Data File:	06/09/93
Time Spill Entered In Computer Data File:	Not reported
Spill Record Last Update:	09/07/94
Is Updated:	False

Tank:

PBS Number:	Not reported
Tank Number:	Not reported
Tank Size:	Not reported
Test Method:	Not reported
Leak Rate Failed Tank:	Not reported
Gross Leak Rate:	Not reported

Material:

Material Class Type:	Petroleum
Quantity Spilled:	5
Unkonwn Quantity Spilled:	False

MASUMI SUZUKI RESIDENCE (Continued) **S100560350**

Units: Gallons
Quantity Recovered: 0
Unkonwn Quantity Recovered: False
Material: #2 FUEL OIL
Class Type: #2 FUEL OIL
Times Material Entry In File: 24464
CAS Number: Not reported
Last Date: 19941207
DEC Remarks: 09/06/94: LINES REPAIRED, SPEEDI DRI APPLIED, CLEANUP TO BE COMPLETED BY OIL CO, ENV THREAT ALLEVIATED, NO FURTHER ACTION.
Spill Cause: TANK RETURN LINE FAILED, OIL ON CONCRETE BASEMENT, REPLACE LINE AND APPLIED SPEEDI DRI, P/U AND DISPOSE

---

56 SSE 1/4-1/2 0.324 mi. 1711 ft. | **SCOZZARI RESIDENCE**
129 RIM LANE
HICKSVILLE, NY | **NY Spills** | **S106867116**
N/A

Relative: Lower

Actual: 109 ft.

NY Spills:
Site ID: 338520
Facility Addr2: Not reported
Facility ID: 0412899
Spill Number: 0412899
Facility Type: ER
SWIS: 3024
Investigator: TJDEMEO
Referred To: Not reported
Spill Date: 3/9/2005
Reported to Dept: 3/10/2005
CID: 03
Spill Cause: Human Error
Water Affected: Not reported
Spill Source: Private Dwelling
Spill Notifier: Other
Cleanup Ceased: Not reported
Cleanup Meets Std: False
Last Inspection: Not reported
Recommended Penalty: Penalty Not Recommended
UST Trust: False
Spill Class: Known release with minimal potential for fire or hazard. DEC Response. Willing Responsible Party. Corrective action taken.
Spill Closed Dt: 5/2/2005
Remediation Phase: 0
Date Entered In Computer: 3/10/2005
Spill Record Last Update: 5/13/2005
Spiller Name: MIKE MCBRIDE
Spiller Company: SLOMINS OIL COMPANY
Spiller Address: 125 LAUMAN LANE
Spiller City,St,Zip: HICKSVILLE, NY
Spiller Company: 001
Contact Name: LOUIS SCOZZARI
Contact Phone: (516) 390- 3332
DEC Region: 1
DER Facility ID: 273864
DEC Memo: 3/10 @1010 CALLED MIKE MCBRIDE AT SLOMINS, DRIVER TRIPPED WHILE RETURNING TO TRUCK WITH HOSE ESTIMATED SPILL LESS THAN 1 GAL, IMPACTED SNOW WAS BAGGED AND REMOVED BY SLOMINS.SLOMINS WILL RETURN

SCOZZARI RESIDENCE (Continued) **S106867116**

TO SITE THIS MORNING FOR FINAL INSPECTION AND ADDITIONAL CLEANUP IF WARRANTED 10:20 LEFT MESSAGE ON PROPERTY OWNERS MACHINE 3/11 16:30- - Call from Mr. Scozzari. Still oil on the bushes and snow. Slomin's did not return his call. KS called McBride @Slomins- - left message on machine to call Scozzari. Relayed info to Scozzari. 3/10 MR SCOZZARI CALLED, OIL STILL ON BUSHES, SOIL & BRICK, BELIEVES OIL MAY HAVE GONE BETWEEN CRACKS OF BRICKS 3/14 SCOZARRI CALLED, SLOMINS NEVER RETURNED CALL, WOULD LIKE A DEC INSPECTION 3/16/05 TJD Site inspection with owner & Slomins. Slomins personnel on site earlier in day performing additional cleanup. All impacts are within 2 feet of fill/vent. Approximately 1/3 yd of contaminated soil was excavated by Slomins. Dimentions of excavation are 2ft x 2ft x 18 in. Excavation is free of visual and olfactory impacts. Property owner is satisfied with cleanup. No further action is required.

Remarks: WHILE BRINGING HOSE BACK TO TRUCK, THE DRIVER SLIPPED AND THE NOZZEL CAME OPEN AND LEAKED OUT OIL ONTO SNOW: REMOVED CONTAMINATED SNOW AND WILL RE TURN TODAY TO CHECK OUT:

Material:

Site ID:	338520
Operable Unit ID:	1100459
Operable Unit:	01
Material ID:	580752
Material Code:	0001
Material Name:	#2 Fuel Oil
Case No.:	Not reported
Material FA:	Petroleum
Quantity:	1
Units:	Gallons
Recovered:	No
Resource Affected:	Not reported
Oxygenate:	False

Tank Test:

Site ID:	Not reported
Spill Tank Test:	Not reported
Tank Number:	Not reported
Tank Size:	Not reported
Test Method:	Not reported
Leak Rate:	Not reported
Gross Fail:	Not reported
Modified By:	Not reported
Last Modified:	Not reported
Test Method:	Not reported

57
SW
1/4-1/2
0.324 mi.
1712 ft.

LUKAS RESIDENCE
713 HIGHVIEW AVENUE
WESTBURY, NY

NY Spills **S102138654**
NY Hist Spills **N/A**

Relative:
Lower

Actual:
110 ft.

NY Spills:

Site ID:	131255
Facility Addr2:	Not reported
Facility ID:	9010736
Spill Number:	9010736
Facility Type:	ER

LUKAS RESIDENCE (Continued) **S102138654**

SWIS:	3000
Investigator:	MIRZA
Referred To:	Not reported
Spill Date:	1/7/1991
Reported to Dept:	1/8/1991
CID:	04
Spill Cause:	Human Error
Water Affected:	Not reported
Spill Source:	Private Dwelling
Spill Notifier:	Other
Cleanup Ceased:	1/9/1991
Cleanup Meets Std:	True
Last Inspection:	Not reported
Recommended Penalty:	Penalty Not Recommended
UST Trust:	False
Spill Class:	Not reported
Spill Closed Dt:	1/9/1991
Remediation Phase:	0
Date Entered In Computer:	1/9/1991
Spill Record Last Update:	9/30/2004
Spiller Name:	Not reported
Spiller Company:	LUKAS RESIDENCE
Spiller Address:	713 HIGHVIEW AVENUE
Spiller City,St,Zip:	WESTBURY, NY
Spiller Company:	001
Contact Name:	Not reported
Contact Phone:	Not reported
DEC Region:	1
DER Facility ID:	113086
DEC Memo:	Not reported
Remarks:	BROKEN RETURN LINE. SPILL CONTAINED IN BASEMENT. MILRO CLEANING UP

Material:

Site ID:	131255
Operable Unit ID:	950943
Operable Unit:	01
Material ID:	430859
Material Code:	0009
Material Name:	Gasoline
Case No.:	Not reported
Material FA:	Petroleum
Quantity:	100
Units:	Gallons
Recovered:	No
Resource Affected:	Not reported
Oxygenate:	False

Tank Test:

Site ID:	Not reported
Spill Tank Test:	Not reported
Tank Number:	Not reported
Tank Size:	Not reported
Test Method:	Not reported
Leak Rate:	Not reported
Gross Fail:	Not reported
Modified By:	Not reported
Last Modified:	Not reported

LUKAS RESIDENCE (Continued) **S102138654**

Test Method: Not reported

NY Hist Spills:

Region of Spill:	1
Spill Number:	9010736
Investigator:	MIRZA
Caller Name:	Not reported
Caller Agency:	Not reported
Caller Phone:	Not reported
Notifier Name:	Not reported
Notifier Agency:	Not reported
Notifier Phone:	Not reported
Spill Date/Time:	01/07/1991 12:00
Reported to Dept Date/Time:	01/08/91 11:42
SWIS:	28
Spiller Name:	LUKAS RESIDENCE
Spiller Contact:	Not reported
Spiller Phone:	(516) 334- 0391
Spiller Address:	713 HIGHVIEW AVENUE
Spiller City,St,Zip:	WESTBURY, NY
Spill Cause:	Human Error
Reported to Dept:	On Land
Water Affected:	Not reported
Spill Source:	09
Spill Notifier:	Other
PBS Number:	Not reported
Cleanup Ceased:	01/09/91
Cleanup Meets Std:	True
Last Inspection:	/ /
Recommended Penalty:	Penalty Not Recommended
Spiller Cleanup Dt:	/ /
Enforcement Date:	/ /
Invstgn Complete:	/ /
UST Involvement:	False
Spill Class:	Not reported
Spill Closed Dt:	01/09/91
Corrective Action Plan Submitted:	/ /
Date Region Sent Summary to Central Office:	/ /
Date Spill Entered In Computer Data File:	01/09/91
Date Spill Entered In Computer Data File:	Not reported
Update Date:	/ /
Is Updated:	False

Tank:

PBS Number:	Not reported
Tank Number:	Not reported
Tank Size:	Not reported
Test Method:	Not reported
Leak Rate Failed Tank:	Not reported
Gross Leak Rate:	Not reported

Material:

Material Class Type:	Petroleum
Quantity Spilled:	100
Unkonwn Quantity Spilled:	False
Units:	Gallons
Quantity Recovered:	0

LUKAS RESIDENCE (Continued) **S102138654**

Unkonwn Quantity Recovered: False
Material: GASOLINE
Class Type: GASOLINE
Times Material Entry In File: 21329
CAS Number: Not reported
Last Date: 19940929
DEC Remarks: Not reported
Remark: BROKEN RETURN LINE. SPILL CONTAINED IN BASEMENT. MILRO CLEANING UP

M58 **HANDERSON, JULIE** **AST** **A100352021**
SW **726 HIGHVIEW AVE** **N/A**
1/4-1/2 **WESTBURY, NY**
0.325 mi.
1716 ft. **Site 3 of 4 in cluster M**

Relative:
Lower

Actual:
110 ft.

NCFM AST:
Contents: 20107500
Batt/Dept: 61
Location Id: 201976
Unit Type: DX
Vendor: ATLANTIC
Installed Date: Not reported
Last Test Date: Not reported
Status: Submitted

L59 **DIAZ RESIDENCE** **LTANKS** **S100493425**
SE **28 GRAPE LANE** **HIST LTANKS** **N/A**
1/4-1/2 **HICKSVILLE, NY**
0.328 mi.
1733 ft. **Site 3 of 3 in cluster L**

Relative:
Lower

Actual:
112 ft.

LTANKS:
Site ID: 281109
Spill No: 9200879
Spill Date: 4/22/1992
Spill Cause: Tank Failure
Spill Source: Private Dwelling
Spill Class: Known release that creates a file or hazard. DEC Response. Willing Responsible Party. Corrective action taken.
Spill Closed Dt: 7/20/1992
Facility Addr2: Not reported
Cleanup Ceased: 7/20/1992
Cleanup Meets Standard: True
SWIS: 3000
Investigator: RICE
Referred To: Not reported
Reported to Dept: 4/22/1992
CID: 03
Water Affected: Not reported
Spill Notifier: Other
Last Inspection: Not reported
Recommended Penalty: Penalty Not Recommended
UST Involvement: False
Remediation Phase: 0
Date Entered In Computer: 4/24/1992
Spill Record Last Update: 7/25/1992

DIAZ RESIDENCE (Continued) **S100493425**

Spiller Name:	Not reported
Spiller Company:	DIAZ RESIDENCE
Spiller Address:	28 GRAPE LANE
Spiller City,St,Zip:	HICKSVILLE, NY
Spiller County:	001
Spiller Contact:	Not reported
Spiller Phone:	Not reported
Spiller Extention:	Not reported
DEC Region:	1
DER Facility ID:	228248
DEC Memo:	Prior to Sept, 2004 data translation this spill Lead_DEC Field was "RICE" 07/20/92: DEC ON SITE, SLOMINS ON SITE APPLYING SPEEDI DRY ON FLOOR & DRIVEWAY. HOMEOWNER TO EXCAVATE CONT SOIL.
Remarks:	TANK FAILURE, LEAK IN GARAGE & OUTSIDE ONTO LAWN, SLOMINS ON SITE ATTMEPTING CLEANUP

Material:

Site ID:	281109
Operable Unit ID:	964836
Operable Unit:	01
Material ID:	415644
Material Code:	0001
Material Name:	#2 Fuel Oil
Case No.:	Not reported
Material FA:	Petroleum
Quantity:	100
Units:	Gallons
Recovered:	No
Resource Affected:	Not reported
Oxygenate:	False

Tank Test:

Site ID:	Not reported
Spill Tank Test:	Not reported
Tank Number:	Not reported
Tank Size:	Not reported
Test Method:	Not reported
Leak Rate:	Not reported
Gross Fail:	Not reported
Modified By:	Not reported
Last Modified:	Not reported
Test Method:	Not reported

HIST LTANKS:

Region of Spill:	1
Spill Number:	9200879
Spill Date:	04/22/1992
Spill Time:	20:15
Spill Cause:	Tank Failure
Resource Affectd:	On Land
Water Affected:	Not reported
Spill Source:	Private Dwelling
Spill Class:	Known release that creates a file or hazard. DEC Response. Willing Responsible Party. Corrective action taken.
Spill Closed Dt:	07/20/92

DIAZ RESIDENCE (Continued) **S100493425**

Cleanup Ceased: 07/20/92
Cleanup Meets Standard: True
Investigator: RICE
Caller Name: Not reported
Caller Agency: Not reported
Caller Phone: Not reported
Caller Extension: Not reported
Notifier Name: Not reported
Notifier Agency: Not reported
Notifier Phone: Not reported
Notifier Extension: Not reported
Reported to Department Date: 04/22/92
Reported to Department Time: 21:42
SWIS: 28
Spiller Contact: Not reported
Spiller Phone: Not reported
Spiller Extention: Not reported
Spiller Name: DIAZ RESIDENCE
Spiller Address: 28 GRAPE LANE
Spiller City,St,Zip: HICKSVILLE, NY
Spiller Cleanup Date: / /
Facility Contact: Not reported
Facility Phone: (516) 932- 9670
Facility Extention: Not reported
Spill Notifier: Other
PBS Number: Not reported
Last Inspection: / /
Recommended Penalty: Penalty Not Recommended
Enforcement Date: / /
Investigation Complete: / /
UST Involvement: False
Date Region Sent Summary to Central Office: / /
Corrective Action Plan Submitted: / /
Date Spill Entered In Computer Data File: 04/24/92
Time Spill Entered In Computer Data File: Not reported
Spill Record Last Update: 07/25/92
Is Updated: False

Tank:
PBS Number: Not reported
Tank Number: Not reported
Tank Size: Not reported
Test Method: Not reported
Leak Rate Failed Tank: Not reported
Gross Leak Rate: Not reported

Material:
Material Class Type: Petroleum
Quantity Spilled: 100
Unkonwn Quantity Spilled: False
Units: Gallons
Quantity Recovered: 0
Unkonwn Quantity Recovered: False
Material: #2 FUEL OIL
Class Type: #2 FUEL OIL
Times Material Entry In File: 24464
CAS Number: Not reported

DIAZ RESIDENCE (Continued) **S100493425**

Last Date: 19941207
DEC Remarks: 07/20/92: DEC ON SITE, SLOMINS ON SITE APPLYING SPEEDI DRY ON FLOOR DRIVEWAY. HOMEOWNER TO EXCAVATE CONT SOIL.
Spill Cause: TANK FAILURE, LEAK IN GARAGE OUTSIDE ONTO LAWN, SLOMINS ON SITE ATTMEPTING CLEANUP

M60
SW
1/4-1/2
0.330 mi.
1741 ft.

714 HIGHVIEW AVENUE
WESTBURY, NY

Site 4 of 4 in cluster M

NY Spills **S104648274**
NY Hist Spills **N/A**

Relative:
Lower

Actual:
109 ft.

NY Spills:

Site ID:	262140
Facility Addr2:	Not reported
Facility ID:	9811206
Spill Number:	9811206
Facility Type:	ER
SWIS:	3000
Investigator:	UNASSIGNED
Referred To:	Not reported
Spill Date:	12/7/1998
Reported to Dept:	12/7/1998
CID:	04
Spill Cause:	Human Error
Water Affected:	Not reported
Spill Source:	Tank Truck
Spill Notifier:	Responsible Party
Cleanup Ceased:	Not reported
Cleanup Meets Std:	True
Last Inspection:	Not reported
Recommended Penalty:	Penalty Not Recommended
UST Trust:	False
Spill Class:	Known release with minimal potential for fire or hazard. DEC Response. Unable/unwilling Responsible Party. Corrective action taken. (ISR)
Spill Closed Dt:	12/7/1998
Remediation Phase:	0
Date Entered In Computer:	12/7/1998
Spill Record Last Update:	12/8/1998
Spiller Name:	Not reported
Spiller Company:	SLOMINS OIL
Spiller Address:	125 LAUMAN LANE
Spiller City,St,Zip:	HICKSVILLE, NY 11802-
Spiller Company:	001
Contact Name:	SALVATORE SPARACINO
Contact Phone:	(516) 334- 2809
DEC Region:	1
DER Facility ID:	214078
DEC Memo:	Prior to Sept, 2004 data translation this spill Lead_DEC Field was "NONE" PER MS SPARACINO, SPILL WAS CLEANED AND ALL THAT REMAINS IS A STAIN ON THE DRIVEWAY. NO RESPONSE NEEDED
Remarks:	DRIVER CONNECTED TO FILL IMPROPERLY AND WHISTLE DIDN'T ACTIVATE. 1/2 GALLON ON CEMENT DRIVEWAY AND SOME ONTO SOIL. BEING CLEANED UP.

Material:

Site ID:	262140
Operable Unit ID:	1072068
Operable Unit:	01

(Continued) **S104648274**

Material ID: 315054
Material Code: 0001
Material Name: #2 Fuel Oil
Case No.: Not reported
Material FA: Petroleum
Quantity: 1
Units: Gallons
Recovered: Yes
Resource Affected: Not reported
Oxygenate: False

Tank Test:
Site ID: Not reported
Spill Tank Test: Not reported
Tank Number: Not reported
Tank Size: Not reported
Test Method: Not reported
Leak Rate: Not reported
Gross Fail: Not reported
Modified By: Not reported
Last Modified: Not reported
Test Method: Not reported

NY Hist Spills:
Region of Spill: 1
Spill Number: 9811206
Investigator: NONE
Caller Name: Not reported
Caller Agency: Not reported
Caller Phone: Not reported
Notifier Name: Not reported
Notifier Agency: Not reported
Notifier Phone: Not reported
Spill Date/Time: 12/07/1998 08:30
Reported to Dept Date/Time: 12/07/98 09:02
SWIS: 28
Spiller Name: SLOMINS OIL
Spiller Contact: Not reported
Spiller Phone: (516) 932- 7000
Spiller Contact: SALVATORE SPARACINO
Spiller Phone: (516) 334- 2809
Spiller Address: 125 LAUMAN LANE
Spiller City,St,Zip: HICKSVILLE, NY 11802-
Spill Cause: Human Error
Reported to Dept: On Land
Water Affected: Not reported
Spill Source: 08
Spill Notifier: Responsible Party
PBS Number: Not reported
Cleanup Ceased: / /
Cleanup Meets Std: True
Last Inspection: / /
Recommended Penalty: Penalty Not Recommended
Spiller Cleanup Dt: / /
Enforcement Date: / /

(Continued) **S104648274**

Invstgn Complete: / /
UST Involvement: False
Spill Class: Known release with minimal potential for fire or hazard. DEC Response. Unable/unwilling Responsible Party. Corrective action taken. (ISR)
Spill Closed Dt: 12/07/98
Corrective Action Plan Submitted: / /
Date Region Sent Summary to Central Office: / /
Date Spill Entered In Computer Data File: 12/07/98
Date Spill Entered In Computer Data File: Not reported
Update Date: 12/08/98
Is Updated: False

Tank:
PBS Number: Not reported
Tank Number: Not reported
Tank Size: Not reported
Test Method: Not reported
Leak Rate Failed Tank: Not reported
Gross Leak Rate: Not reported

Material:
Material Class Type: Petroleum
Quantity Spilled: 1
Unkonwn Quantity Spilled: False
Units: Gallons
Quantity Recovered: 1
Unkonwn Quantity Recovered: False
Material: #2 FUEL OIL
Class Type: #2 FUEL OIL
Times Material Entry In File: 24464
CAS Number: Not reported
Last Date: 19941207
DEC Remarks: PER MS SPARACINO, SPILL WAS CLEANED AND ALL THAT REMAINS IS A STAIN ON THE DRIVEWAY. NO RESPONSE NEEDED
Remark: DRIVER CONNECTED TO FILL IMPROPERLY AND WHISTLE DIDN T ACTIVATE. 1/2 GALLON ON CEMENT DRIVEWAY AND SOME ONTO SOIL. BEING CLEANED UP.

61
SSE
1/4-1/2
0.345 mi.
1820 ft.

RENTAL HOUSE
RIM/TWIG LANE
HICKSVILLE, NY

NY Spills **S102237499**
NY Hist Spills **N/A**

Relative:
Lower

Actual:
108 ft.

NY Spills:
Site ID: 174478
Facility Addr2: Not reported
Facility ID: 9600864
Spill Number: 9600864
Facility Type: ER
SWIS: 3000
Investigator: BPAUSTIN
Referred To: Not reported
Spill Date: 4/18/1996
Reported to Dept: 4/18/1996
CID: 351
Spill Cause: Housekeeping
Water Affected: Not reported
Spill Source: Private Dwelling
Spill Notifier: Affected Persons

RENTAL HOUSE (Continued) **S102237499**

Cleanup Ceased:	Not reported
Cleanup Meets Std:	True
Last Inspection:	Not reported
Recommended Penalty:	Penalty Not Recommended
UST Trust:	False
Spill Class:	Known release with minimal potential for fire or hazard. DEC Response. Willing Responsible Party. Corrective action taken.
Spill Closed Dt:	2/10/2004
Remediation Phase:	0
Date Entered In Computer:	4/18/1996
Spill Record Last Update:	2/13/2004
Spiller Name:	Not reported
Spiller Company:	UNK LANDLORD
Spiller Address:	Not reported
Spiller City,St,Zip:	ZZ
Spiller Company:	001
Contact Name:	Not reported
Contact Phone:	Not reported
DEC Region:	1
DER Facility ID:	146727
DEC Memo:	Prior to Sept, 2004 data translation this spill Lead_DEC Field was "AUSTIN" 1/30/04 MEMO CIRTERION #2 &3, < 25 GALS, NO THREAT TO GW
Remarks:	caller observed open containers of waste oil which spill over to ground. location is along the rear fence which borders callers property. spilage extends to callers property call faxed from reg 1 on 4/18/96

Material:

Site ID:	174478
Operable Unit ID:	1028557
Operable Unit:	01
Material ID:	350699
Material Code:	0022
Material Name:	Waste Oil/Used Oil
Case No.:	Not reported
Material FA:	Petroleum
Quantity:	0
Units:	Gallons
Recovered:	No
Resource Affected:	Not reported
Oxygenate:	False

Tank Test:

Site ID:	Not reported
Spill Tank Test:	Not reported
Tank Number:	Not reported
Tank Size:	Not reported
Test Method:	Not reported
Leak Rate:	Not reported
Gross Fail:	Not reported
Modified By:	Not reported
Last Modified:	Not reported
Test Method:	Not reported

NY Hist Spills:

Region of Spill:	1

RENTAL HOUSE (Continued) **S102237499**

Spill Number:	9600864
Investigator:	AUSTIN
Caller Name:	Not reported
Caller Agency:	Not reported
Caller Phone:	Not reported
Notifier Name:	Not reported
Notifier Agency:	Not reported
Notifier Phone:	Not reported
Spill Date/Time:	04/18/1996 11:17
Reported to Dept Date/Time:	04/18/96 11:17
SWIS:	28
Spiller Name:	UNK LANDLORD
Spiller Contact:	Not reported
Spiller Phone:	Not reported
Spiller Address:	Not reported
Spiller City,St,Zip:	Not reported
Spill Cause:	Housekeeping
Reported to Dept:	On Land
Water Affected:	Not reported
Spill Source:	09
Spill Notifier:	Affected Persons
PBS Number:	Not reported
Cleanup Ceased:	/ /
Cleanup Meets Std:	False
Last Inspection:	/ /
Recommended Penalty:	Penalty Not Recommended
Spiller Cleanup Dt:	/ /
Enforcement Date:	/ /
Invstgn Complete:	/ /
UST Involvement:	False
Spill Class:	Known release with minimal potential for fire or hazard. DEC Response. Willing Responsible Party. Corrective action taken.
Spill Closed Dt:	/ /
Corrective Action Plan Submitted:	/ /
Date Region Sent Summary to Central Office:	/ /
Date Spill Entered In Computer Data File:	04/18/96
Date Spill Entered In Computer Data File:	Not reported
Update Date:	04/24/96
Is Updated:	False

Tank:

PBS Number:	Not reported
Tank Number:	Not reported
Tank Size:	Not reported
Test Method:	Not reported
Leak Rate Failed Tank:	Not reported
Gross Leak Rate:	Not reported

Material:

Material Class Type:	Petroleum
Quantity Spilled:	0
Unkonwn Quantity Spilled:	True
Units:	Gallons
Quantity Recovered:	0
Unkonwn Quantity Recovered:	False
Material:	WASTE OIL
Class Type:	WASTE OIL
Times Material Entry In File:	9509

RENTAL HOUSE (Continued) **S102237499**

CAS Number: Not reported
Last Date: 19940927
DEC Remarks: Not reported
Remark: caller observed open containers of waste oil which spillover to ground. location is along the rear fence which borders callers property. spilage extends to callers property call faxed from reg 1 on 4/18/96

P62 **AWARD/MOBIL OIL CO** **LTANKS** **S100151207**
West **CARMEN AVE / STEWART AVE** **HIST LTANKS** **N/A**
1/4-1/2 **EAST MEADOW, NY**
0.349 mi.
1840 ft. **Site 2 of 6 in cluster P**

Relative:
Lower

Actual:
114 ft.

LTANKS:

Site ID:	280574
Spill No:	9006630
Spill Date:	9/14/1990
Spill Cause:	Tank Failure
Spill Source:	Gasoline Station
Spill Class:	Not reported
Spill Closed Dt:	9/17/1990
Facility Addr2:	Not reported
Cleanup Ceased:	9/17/1990
Cleanup Meets Standard:	True
SWIS:	3000
Investigator:	NCHD
Referred To:	NASSAU CNTY HEALTH DEPT
Reported to Dept:	9/17/1990
CID:	Not reported
Water Affected:	Not reported
Spill Notifier:	Health Department
Last Inspection:	Not reported
Recommended Penalty:	Penalty Not Recommended
UST Involvement:	True
Remediation Phase:	0
Date Entered In Computer:	9/19/1990
Spill Record Last Update:	9/30/2004
Spiller Name:	Not reported
Spiller Company:	AWARD/MOBIL OIL CO
Spiller Address:	Not reported
Spiller City,St,Zip:	ZZ
Spiller County:	001
Spiller Contact:	Not reported
Spiller Phone:	Not reported
Spiller Extention:	Not reported
DEC Region:	1
DER Facility ID:	227818
DEC Memo:	Prior to Sept, 2004 data translation this spill Lead_DEC Field was "NCDH"
Remarks:	WASTE OIL TANK REMOVED, HOLE FOUND IN TANK. 15 YDS CONT SOIL REMOVED BY TRYEE. NCDH ON SITE. NO OTHER ACTION REQUIRED AS PER NCDH

Material:

Site ID:	280574
Operable Unit ID:	947196
Operable Unit:	01
Material ID:	434083

AWARD/MOBIL OIL CO (Continued) **S100151207**

Material Code: 0022
Material Name: Waste Oil/Used Oil
Case No.: Not reported
Material FA: Petroleum
Quantity: 0
Units: Gallons
Recovered: No
Resource Affected: Not reported
Oxygenate: False

Tank Test:
Site ID: Not reported
Spill Tank Test: Not reported
Tank Number: Not reported
Tank Size: Not reported
Test Method: Not reported
Leak Rate: Not reported
Gross Fail: Not reported
Modified By: Not reported
Last Modified: Not reported
Test Method: Not reported

HIST LTANKS:
Region of Spill: 1
Spill Number: 9006630
Spill Date: 09/14/1990
Spill Time: 12:00
Spill Cause: Tank Failure
Resource Affectd: On Land
Water Affected: Not reported
Spill Source: Gas Station
Spill Class: Not reported
Spill Closed Dt: 09/17/90
Cleanup Ceased: 09/17/90
Cleanup Meets Standard: True
Investigator: NCDH
Caller Name: Not reported
Caller Agency: Not reported
Caller Phone: Not reported
Caller Extension: Not reported
Notifier Name: Not reported
Notifier Agency: Not reported
Notifier Phone: Not reported
Notifier Extension: Not reported
Reported to Department Date: 09/17/90
Reported to Department Time: 09:05
SWIS: 28
Spiller Contact: Not reported
Spiller Phone: Not reported
Spiller Extention: Not reported
Spiller Name: AWARD/MOBIL OIL CO
Spiller Address: Not reported
Spiller City,St,Zip: Not reported
Spiller Cleanup Date: / /
Facility Contact: Not reported

AWARD/MOBIL OIL CO (Continued) **S100151207**

Facility Phone: Not reported
Facility Extention: Not reported
Spill Notifier: Health Department
PBS Number: Not reported
Last Inspection: / /
Recommended Penalty: Penalty Not Recommended
Enforcement Date: / /
Investigation Complete: / /
UST Involvement: True
Date Region Sent Summary to Central Office: / /
Corrective Action Plan Submitted: / /
Date Spill Entered In Computer Data File: 09/19/90
Time Spill Entered In Computer Data File: Not reported
Spill Record Last Update: / /
Is Updated: False

Tank:
PBS Number: Not reported
Tank Number: Not reported
Tank Size: Not reported
Test Method: Not reported
Leak Rate Failed Tank: Not reported
Gross Leak Rate: Not reported

Material:
Material Class Type: Petroleum
Quantity Spilled: 0
Unkonwn Quantity Spilled: False
Units: Gallons
Quantity Recovered: 0
Unkonwn Quantity Recovered: False
Material: WASTE OIL
Class Type: WASTE OIL
Times Material Entry In File: 9509
CAS Number: Not reported
Last Date: 19940927
DEC Remarks: Not reported
Spill Cause: WASTE OIL TANK REMOVED, HOLE FOUND IN TANK. 15 YDS CONT SOIL REMOVED BY TRYEE. NCDH ON SITE. NO OTHER ACTION REQUIRED AS PER NCDH

P63 **MOBIL OIL** **LTANKS** **S104786428**
West **864 CARMAN AVENUE** **NY Spills** **N/A**
1/4-1/2 **WESTBURY, NY** **NY Hist Spills**
0.352 mi.
1858 ft. **Site 3 of 6 in cluster P**

Relative:
Lower

Actual:
114 ft.

LTANKS:
Site ID: 387927
Spill No: 0707288
Spill Date: 10/2/2007
Spill Cause: Tank Test Failure
Spill Source: Gasoline Station
Spill Class: Known release that creates potential for fire or hazard. DEC Response. Willing Responsible Party. Corrective action taken.
Spill Closed Dt: 10/29/2007
Facility Addr2: Not reported
Cleanup Ceased: Not reported
Cleanup Meets Standard: False

MOBIL OIL (Continued) **S104786428**

SWIS:	3022
Investigator:	hmcirrit
Referred To:	Not reported
Reported to Dept:	10/2/2007
CID:	04
Water Affected:	Not reported
Spill Notifier:	Tank Tester
Last Inspection:	Not reported
Recommended Penalty:	Penalty Not Recommended
UST Involvement:	True
Remediation Phase:	0
Date Entered In Computer:	10/3/2007
Spill Record Last Update:	5/26/2010
Spiller Name:	JEFF SCHMIDT
Spiller Company:	WESTBURY ENTERPRISES INC
Spiller Address:	464 DOUGHTY BLVD
Spiller City,St,Zip:	INWOOD, NY 11590
Spiller County:	001
Spiller Contact:	SARAH ALBERT
Spiller Phone:	(877) 654- 7041
Spiller Extention:	7571
DEC Region:	1
DER Facility ID:	337434
DEC Memo:	CE HAS THE FOLLOWING HERE, 07- 06077 MOBIL (DR) 10/10/07 PER JEFF SCHMIDT, TEST DONE AS PART OF STATION UPGRADE.BELIEVES LOOSE MANWAY GASKET PROBLEM WILL MAKE REPAIRS AND RETEST. PER HC, NO LETTER NEEDED. JS WILL SEND US REPAIRS AND RETEST INFO (MH) REPAIR TO MANWAY GASKETS, PASSED RETEST
Remarks:	NO TANK NUMBERS OR TEST METHODS PROVIDED; TEST WERE DONE BY CROPCO; NO IMPACT TO SOILS OR OTHER RESOURCES;

Material:

Site ID:	387927
Operable Unit ID:	1145124
Operable Unit:	01
Material ID:	2135442
Material Code:	0009
Material Name:	Gasoline
Case No.:	Not reported
Material FA:	Petroleum
Quantity:	Not reported
Units:	Gallons
Recovered:	No
Resource Affected:	Not reported
Oxygenate:	False
Site ID:	387927
Operable Unit ID:	1145124
Operable Unit:	01
Material ID:	2135443
Material Code:	0008
Material Name:	Diesel
Case No.:	Not reported
Material FA:	Petroleum
Quantity:	Not reported
Units:	Gallons
Recovered:	No
Resource Affected:	Not reported

MOBIL OIL (Continued) **S104786428**

Oxygenate: False

Tank Test:
Site ID: 387927
Spill Tank Test: 1815588
Tank Number: Not reported
Tank Size: 10000
Test Method: 00
Leak Rate: 0
Gross Fail: Not reported
Modified By: Watchdog
Last Modified: 10/3/2007
Test Method: Unknown

NY Spills:
Site ID: 256897
Facility Addr2: Not reported
Facility ID: 9412435
Spill Number: 9412435
Facility Type: ER
SWIS: 3000
Investigator: KMYAGER
Referred To: Not reported
Spill Date: 12/16/1994
Reported to Dept: 12/16/1994
CID: 04
Spill Cause: Equipment Failure
Water Affected: Not reported
Spill Source: Commercial/Industrial
Spill Notifier: Other
Cleanup Ceased: Not reported
Cleanup Meets Std: True
Last Inspection: Not reported
Recommended Penalty: Penalty Not Recommended
UST Trust: False
Spill Class: Known release that creates potential for fire or hazard. DEC Response. Willing Responsible Party. Corrective action taken.
Spill Closed Dt: 2/9/2001
Remediation Phase: 0
Date Entered In Computer: 12/19/1994
Spill Record Last Update: 2/12/2001
Spiller Name: Not reported
Spiller Company: UNK
Spiller Address: Not reported
Spiller City,St,Zip: ***UPDATE***, ZZ
Spiller Company: 999
Contact Name: Not reported
Contact Phone: Not reported
DEC Region: 1
DER Facility ID: 210365
DEC Memo: Prior to Sept, 2004 data translation this spill Lead_DEC Field was "SOTTILE" 6/18/99 FILE REASSIGNED
Remarks: AT MOBIL OIL, AREA CONTAINED, F&N WILL TAKE CARE OF CLEANUP

Material:
Site ID: 256897

MOBIL OIL (Continued) **S104786428**

Operable Unit ID: 1006077
Operable Unit: 01
Material ID: 374746
Material Code: 0009
Material Name: Gasoline
Case No.: Not reported
Material FA: Petroleum
Quantity: 0
Units: Gallons
Recovered: No
Resource Affected: Not reported
Oxygenate: False

Tank Test:
Site ID: Not reported
Spill Tank Test: Not reported
Tank Number: Not reported
Tank Size: Not reported
Test Method: Not reported
Leak Rate: Not reported
Gross Fail: Not reported
Modified By: Not reported
Last Modified: Not reported
Test Method: Not reported

NY Hist Spills:
Region of Spill: 1
Spill Number: 9412435
Investigator: SOTTILE
Caller Name: Not reported
Caller Agency: Not reported
Caller Phone: Not reported
Notifier Name: Not reported
Notifier Agency: Not reported
Notifier Phone: Not reported
Spill Date/Time: 12/16/1994 10:43
Reported to Dept Date/Time: 12/16/94 11:30
SWIS: 28
Spiller Name: UNK
Spiller Contact: Not reported
Spiller Phone: Not reported
Spiller Address: Not reported
Spiller City,St,Zip: Not reported
Spill Cause: Equipment Failure
Reported to Dept: On Land
Water Affected: Not reported
Spill Source: 01
Spill Notifier: Other
PBS Number: Not reported
Cleanup Ceased: / /
Cleanup Meets Std: True
Last Inspection: / /
Recommended Penalty: Penalty Not Recommended
Spiller Cleanup Dt: / /
Enforcement Date: / /

MOBIL OIL (Continued) **S104786428**

Invstgn Complete: / /
UST Involvement: False
Spill Class: Known release that creates potential for fire or hazard. DEC Response. Willing Responsible Party. Corrective action taken.
Spill Closed Dt: 02/09/01
Corrective Action Plan Submitted: / /
Date Region Sent Summary to Central Office: / /
Date Spill Entered In Computer Data File: 12/19/94
Date Spill Entered In Computer Data File: Not reported
Update Date: 02/12/01
Is Updated: False

Tank:
PBS Number: Not reported
Tank Number: Not reported
Tank Size: Not reported
Test Method: Not reported
Leak Rate Failed Tank: Not reported
Gross Leak Rate: Not reported

Material:
Material Class Type: Petroleum
Quantity Spilled: 0
Unkonwn Quantity Spilled: False
Units: Gallons
Quantity Recovered: 0
Unkonwn Quantity Recovered: False
Material: GASOLINE
Class Type: GASOLINE
Times Material Entry In File: 21329
CAS Number: Not reported
Last Date: 19940929
DEC Remarks: 6/18/99 FILE REASSIGNED
Remark: AT MOBIL OIL, AREA CONTAINED, F N WILL TAKE CARE OF CLEANUP

P64
West
1/4-1/2
0.352 mi.
1858 ft.

MOBIL R/S #11187 (17-CKK) **UST** **U003847315**
864 CARMAN AVE **AST** **N/A**
WESTBURY, NY

Site 4 of 6 in cluster P

Relative:
Lower

Actual:
114 ft.

NCFM UST:
Batt/Dept: 61
Location Id: 26059
Unit Type: HB
Vendor: AWARD
Installed Date: 01/01/1960
Last Test Date: 04/09/1993
Status: Removed
Tank Contents: 10000000

Batt/Dept: 61
Location Id: 26059
Unit Type: HB
Vendor: AWARD
Installed Date: 01/16/1960
Last Test Date: 04/09/1993
Status: Removed
Tank Contents: 10000000

MOBIL R/S #11187 (17-CKK) (Continued) **U003847315**

Batt/Dept: 61
Location Id: 26059
Unit Type: HF
Vendor: UNBRANDED
Installed Date: 10/04/1990
Last Test Date: 10/05/2007
Status: Active
Tank Contents: 30120303

Batt/Dept: 61
Location Id: 26059
Unit Type: HB
Vendor: AWARD
Installed Date: 01/16/1960
Last Test Date: 04/09/1993
Status: Removed
Tank Contents: 10000000

Batt/Dept: 61
Location Id: 26059
Unit Type: HF
Vendor: UNBRANDED
Installed Date: 10/04/1990
Last Test Date: 03/09/2010
Status: Active
Tank Contents: 30120305

Batt/Dept: 61
Location Id: 26059
Unit Type: HB
Vendor: AWARD
Installed Date: 01/16/1960
Last Test Date: 04/09/1993
Status: Removed
Tank Contents: 10000000

Batt/Dept: 61
Location Id: 26059
Unit Type: HF
Vendor: UNBRANDED
Installed Date: 10/04/1990
Last Test Date: 10/02/2007
Status: Active
Tank Contents: 30120304

Batt/Dept: 61
Location Id: 26059
Unit Type: HF
Vendor: UNBRANDED
Installed Date: 10/01/1990
Last Test Date: 10/05/2007
Status: Active
Tank Contents: 30120305

NCFM AST:
Contents: 10000000
Batt/Dept: 61

MOBIL R/S #11187 (17-CKK) (Continued) **U003847315**

Location Id:	26059
Unit Type:	HB
Vendor:	AWARD
Installed Date:	01/16/1960
Last Test Date:	04/09/1993
Status:	Removed

Contents:	10000000
Batt/Dept:	61
Location Id:	26059
Unit Type:	HB
Vendor:	AWARD
Installed Date:	01/16/1960
Last Test Date:	04/09/1993
Status:	Removed

Contents:	10000000
Batt/Dept:	61
Location Id:	26059
Unit Type:	HB
Vendor:	AWARD
Installed Date:	01/01/1960
Last Test Date:	04/09/1993
Status:	Removed

Contents:	10000000
Batt/Dept:	61
Location Id:	26059
Unit Type:	HB
Vendor:	AWARD
Installed Date:	01/16/1960
Last Test Date:	04/09/1993
Status:	Removed

P65
West
1/4-1/2
0.353 mi.
1861 ft.

MOBIL OIL CORP SS #CKK **RCRA-NonGen** **1000553744**
864 CARMEN AVE **FINDS** **NYD986961753**
WESTBURY, NY 11590

Site 5 of 6 in cluster P

Relative:
Lower

Actual:
114 ft.

RCRA- NonGen:

Date form received by agency:	01/01/2007
Facility name:	MOBIL OIL CORP SS #CKK
Facility address:	864 CARMEN AVE WESTBURY, NY 11590
EPA ID:	NYD986961753
Mailing address:	GALLOWS RD - MKTG ENVIRON FAIRFAX, NY 22037
Contact:	Not reported
Contact address:	GALLOWS RD - MKTG ENVIRON FAIRFAX, NY 22037
Contact country:	US
Contact telephone:	Not reported
Contact email:	Not reported
EPA Region:	02
Classification:	Non- Generator
Description:	Handler: Non- Generators do not presently generate hazardous waste

MOBIL OIL CORP SS #CKK (Continued) **1000553744**

Owner/Operator Summary:

Owner/operator name:	MOBIL OIL CORP
Owner/operator address:	3225 GALLOWS RD FAIRFAX, VA 22037
Owner/operator country:	US
Owner/operator telephone:	(703) 849- 3330
Legal status:	Private
Owner/Operator Type:	Owner
Owner/Op start date:	Not reported
Owner/Op end date:	Not reported

Owner/operator name:	MOBIL OIL CORP
Owner/operator address:	3225 GALLOWS RD FAIRFAX, VA 22037
Owner/operator country:	US
Owner/operator telephone:	(703) 849- 3330
Legal status:	Private
Owner/Operator Type:	Operator
Owner/Op start date:	Not reported
Owner/Op end date:	Not reported

Handler accessibilty indicator: Transferred to the program or state equivalent.

Handler Activities Summary:

U.S. importer of hazardous waste:	Unknown
Mixed waste (haz. and radioactive):	Unknown
Recycler of hazardous waste:	No
Transporter of hazardous waste:	Unknown
Treater, storer or disposer of HW:	No
Underground injection activity:	No
On- site burner exemption:	Unknown
Furnace exemption:	Unknown
Used oil fuel burner:	No
Used oil processor:	No
User oil refiner:	No
Used oil fuel marketer to burner:	No
Used oil Specification marketer:	No
Used oil transfer facility:	No
Used oil transporter:	No
Off- site waste receiver:	Commercial status unknown

Historical Generators:

Date form received by agency:	01/01/2006
Facility name:	MOBIL OIL CORP SS #CKK
Classification:	Not a generator, verified

Date form received by agency:	07/31/1992
Facility name:	MOBIL OIL CORP SS #CKK
Classification:	Not a generator, verified

Date form received by agency:	04/10/1991
Facility name:	MOBIL OIL CORP SS #CKK
Classification:	Small Quantity Generator

Violation Status: No violations found

FINDS:

MOBIL OIL CORP SS #CKK (Continued) **1000553744**

Registry ID: 110004471973

Environmental Interest/Information System
RCRAInfo is a national information system that supports the Resource Conservation and Recovery Act (RCRA) program through the tracking of events and activities related to facilities that generate, transport, and treat, store, or dispose of hazardous waste. RCRAInfo allows RCRA program staff to track the notification, permit, compliance, and corrective action activities required under RCRA.

P66
West
1/4-1/2
0.353 mi.
1861 ft.

MOBIL GAS STATION
864 CARMEN AVENUE
WESTBURY, NY

NY Spills S102140393
NY Hist Spills N/A

Site 6 of 6 in cluster P

Relative:
Lower

Actual:
114 ft.

NY Spills:

Site ID:	194291
Facility Addr2:	Not reported
Facility ID:	9416044
Spill Number:	9416044
Facility Type:	ER
SWIS:	3022
Investigator:	GIBBONS
Referred To:	Not reported
Spill Date:	3/11/1995
Reported to Dept:	3/11/1995
CID:	04
Spill Cause:	Equipment Failure
Water Affected:	Not reported
Spill Source:	Gasoline Station
Spill Notifier:	Responsible Party
Cleanup Ceased:	Not reported
Cleanup Meets Std:	True
Last Inspection:	Not reported
Recommended Penalty:	Penalty Not Recommended
UST Trust:	True
Spill Class:	Known release with minimal potential for fire or hazard. DEC Response. Willing Responsible Party. Corrective action taken.
Spill Closed Dt:	3/9/1998
Remediation Phase:	0
Date Entered In Computer:	3/14/1995
Spill Record Last Update:	5/23/2007
Spiller Name:	Not reported
Spiller Company:	MOBIL GAS STATION
Spiller Address:	864 CARMEN AVENUE
Spiller City,St,Zip:	WESTBURY, ZZ
Spiller Company:	001
Contact Name:	Not reported
Contact Phone:	Not reported
DEC Region:	1
DER Facility ID:	161909
DEC Memo:	Not reported
Remarks:	TROUBLE WITH GAS PUMP NOZZLE MATERIAL CLEANED UP, MOBIL TO HAVE PUMP REPAIRED

Material:

MOBIL GAS STATION (Continued) **S102140393**

Site ID:	194291
Operable Unit ID:	1009491
Operable Unit:	01
Material ID:	371210
Material Code:	0009
Material Name:	Gasoline
Case No.:	Not reported
Material FA:	Petroleum
Quantity:	1
Units:	Gallons
Recovered:	No
Resource Affected:	Not reported
Oxygenate:	False

Tank Test:

Site ID:	Not reported
Spill Tank Test:	Not reported
Tank Number:	Not reported
Tank Size:	Not reported
Test Method:	Not reported
Leak Rate:	Not reported
Gross Fail:	Not reported
Modified By:	Not reported
Last Modified:	Not reported
Test Method:	Not reported

NY Hist Spills:

Region of Spill:	1
Spill Number:	9416044
Investigator:	GIBBONS
Caller Name:	Not reported
Caller Agency:	Not reported
Caller Phone:	Not reported
Notifier Name:	Not reported
Notifier Agency:	Not reported
Notifier Phone:	Not reported
Spill Date/Time:	03/11/1995 17:20
Reported to Dept Date/Time:	03/11/95 18:30
SWIS:	28
Spiller Name:	MOBIL GAS STATION
Spiller Contact:	Not reported
Spiller Phone:	Not reported
Spiller Address:	864 CARMEN AVENUE
Spiller City,St,Zip:	WESTBURY
Spill Cause:	Equipment Failure
Reported to Dept:	On Land
Water Affected:	Not reported
Spill Source:	05
Spill Notifier:	Responsible Party
PBS Number:	Not reported
Cleanup Ceased:	/ /
Cleanup Meets Std:	True
Last Inspection:	/ /
Recommended Penalty:	Penalty Not Recommended
Spiller Cleanup Dt:	/ /

MOBIL GAS STATION (Continued) **S102140393**

Enforcement Date: / /
Invstgn Complete: / /
UST Involvement: True
Spill Class: Known release with minimal potential for fire or hazard. DEC Response. Willing Responsible Party. Corrective action taken.
Spill Closed Dt: 03/09/98
Corrective Action Plan Submitted: / /
Date Region Sent Summary to Central Office: / /
Date Spill Entered In Computer Data File: 03/14/95
Date Spill Entered In Computer Data File: Not reported
Update Date: 03/10/98
Is Updated: False

Tank:
PBS Number: Not reported
Tank Number: Not reported
Tank Size: Not reported
Test Method: Not reported
Leak Rate Failed Tank: Not reported
Gross Leak Rate: Not reported

Material:
Material Class Type: Petroleum
Quantity Spilled: 1
Unkonwn Quantity Spilled: False
Units: Gallons
Quantity Recovered: 0
Unkonwn Quantity Recovered: False
Material: GASOLINE
Class Type: GASOLINE
Times Material Entry In File: 21329
CAS Number: Not reported
Last Date: 19940929
DEC Remarks: MOBIL TO HAVE NOZZLE REPAIRED
Remark: TROUBLE WITH GAS PUMP NOZZLE MATERIAL CLEANED UP, MOBIL TO HAVE PUMP REPAIRED

Q67
West
1/4-1/2
0.353 mi.
1864 ft.

LEWIS CLEANERS **RCRA-CESQG** **1000261968**
836 CARMEN AVE **FINDS** **NYD050201250**
WESTBURY, NY 11590 **MANIFEST**

Site 1 of 10 in cluster Q

Relative:
Lower

Actual:
114 ft.

RCRA- CESQG:
Date form received by agency: 01/01/2007
Facility name: LEWIS CLEANERS
Facility address: 836 CARMEN AVE
WESTBURY, NY 11590
EPA ID: NYD050201250
Mailing address: CARMAN AVE
WESTBURY, NY 11590
Contact: MOO WONG LEE
Contact address: CARMAN AVE
WESTBURY, NY 11590
Contact country: US
Contact telephone: (516) 334- 9828
Contact email: Not reported
EPA Region: 02
Land type: Facility is not located on Indian land. Additional information is not known.
Classification: Conditionally Exempt Small Quantity Generator

LEWIS CLEANERS (Continued) **1000261968**

Description: Handler: generates 100 kg or less of hazardous waste per calendar month, and accumulates 1000 kg or less of hazardous waste at any time; or generates 1 kg or less of acutely hazardous waste per calendar month, and accumulates at any time: 1 kg or less of acutely hazardous waste; or 100 kg or less of any residue or contaminated soil, waste or other debris resulting from the cleanup of a spill, into or on any land or water, of acutely hazardous waste; or generates 100 kg or less of any residue or contaminated soil, waste or other debris resulting from the cleanup of a spill, into or on any land or water, of acutely hazardous waste during any calendar month, and accumulates at any time: 1 kg or less of acutely hazardous waste; or 100 kg or less of any residue or contaminated soil, waste or other debris resulting from the cleanup of a spill, into or on any land or water, of acutely hazardous waste

Owner/Operator Summary:

Owner/operator name:	MOO WONG LEE
Owner/operator address:	836 CARMEN AVE WESTBURY, NY 11590
Owner/operator country:	US
Owner/operator telephone:	(516) 334- 9828
Legal status:	Private
Owner/Operator Type:	Operator
Owner/Op start date:	Not reported
Owner/Op end date:	Not reported

Owner/operator name:	MOO WONG LEE
Owner/operator address:	836 CARMEN AVE WESTBURY, NY 11590
Owner/operator country:	US
Owner/operator telephone:	(516) 334- 9828
Legal status:	Private
Owner/Operator Type:	Owner
Owner/Op start date:	Not reported
Owner/Op end date:	Not reported

Handler accessibilty indicator: Transferred to the program or state equivalent.

Handler Activities Summary:

U.S. importer of hazardous waste:	Unknown
Mixed waste (haz. and radioactive):	Unknown
Recycler of hazardous waste:	No
Transporter of hazardous waste:	Unknown
Treater, storer or disposer of HW:	No
Underground injection activity:	No
On- site burner exemption:	Unknown
Furnace exemption:	Unknown
Used oil fuel burner:	No
Used oil processor:	No
User oil refiner:	No
Used oil fuel marketer to burner:	No
Used oil Specification marketer:	No
Used oil transfer facility:	No
Used oil transporter:	No
Off- site waste receiver:	Commercial status unknown

LEWIS CLEANERS (Continued) **1000261968**

Historical Generators:
Date form received by agency: 01/01/2006
Facility name: LEWIS CLEANERS
Classification: Conditionally Exempt Small Quantity Generator

Date form received by agency: 09/10/1998
Facility name: LEWIS CLEANERS
Classification: Conditionally Exempt Small Quantity Generator

Date form received by agency: 04/05/1995
Facility name: LEWIS CLEANERS
Classification: Not a generator, verified

Violation Status: No violations found

Evaluation Action Summary:
Evaluation date: 03/16/1995
Evaluation: NON- FINANCIAL RECORD REVIEW
Area of violation: Not reported
Date achieved compliance: Not reported
Evaluation lead agency: EPA

Evaluation date: 03/16/1995
Evaluation: COMPLIANCE EVALUATION INSPECTION ON- SITE
Area of violation: Not reported
Date achieved compliance: Not reported
Evaluation lead agency: EPA

FINDS:

Registry ID: 110028884312

Environmental Interest/Information System

AFS (Aerometric Information Retrieval System (AIRS) Facility Subsystem) replaces the former Compliance Data System (CDS), the National Emission Data System (NEDS), and the Storage and Retrieval of Aerometric Data (SAROAD). AIRS is the national repository for information concerning airborne pollution in the United States. AFS is used to track emissions and compliance data from industrial plants. AFS data are utilized by states to prepare State Implementation Plans to comply with regulatory programs and by EPA as an input for the estimation of total national emissions. AFS is undergoing a major redesign to support facility operating permits required under Title V of the Clean Air Act.

RCRAInfo is a national information system that supports the Resource Conservation and Recovery Act (RCRA) program through the tracking of events and activities related to facilities that generate, transport, and treat, store, or dispose of hazardous waste. RCRAInfo allows RCRA program staff to track the notification, permit, compliance, and corrective action activities required under RCRA.

FIS (New York - Facility Information System) is New York's Department of Environmental Conservation (DEC) information system for tracking environmental facility information found across the State.

LEWIS CLEANERS (Continued) **1000261968**

NY MANIFEST:

EPA ID:	NYD050201250
Country:	USA
Mailing Name:	LEWIS CLEANERS
Mailing Contact:	LEWIS CLEANERS
Mailing Address:	836 CARMAN AVENUE
Mailing Address 2:	Not reported
Mailing City:	WESTBURY
Mailing State:	NY
Mailing Zip:	11590
Mailing Zip4:	Not reported
Mailing Country:	USA
Mailing Phone:	516- 334- 9838

Document ID:	NYA3268372
Manifest Status:	Completed copy
Trans1 State ID:	IL009
Trans2 State ID:	Not reported
Generator Ship Date:	861119
Trans1 Recv Date:	861119
Trans2 Recv Date:	Not reported
TSD Site Recv Date:	861119
Part A Recv Date:	861124
Part B Recv Date:	861128
Generator EPA ID:	NYD050201250
Trans1 EPA ID:	ILD000805911
Trans2 EPA ID:	Not reported
TSDF ID:	NYD000708198
Waste Code:	F002 - HALO SOLV + STILL BOTTOMS FM REC OF SOLV
Quantity:	00080
Units:	P - Pounds
Number of Containers:	001
Container Type:	DM - Metal drums, barrels
Handling Method:	R Material recovery of more than 75 percent of the total material.
Specific Gravity:	100
Year:	86

Document ID:	NYA6882399
Manifest Status:	Completed copy
Trans1 State ID:	AT8755
Trans2 State ID:	Not reported
Generator Ship Date:	871121
Trans1 Recv Date:	871121
Trans2 Recv Date:	Not reported
TSD Site Recv Date:	871121
Part A Recv Date:	871124
Part B Recv Date:	871130
Generator EPA ID:	NYD050201250
Trans1 EPA ID:	ILD051060408
Trans2 EPA ID:	Not reported
TSDF ID:	NYD000708198
Waste Code:	F002 - HALO SOLV + STILL BOTTOMS FM REC OF SOLV
Quantity:	00160
Units:	P - Pounds
Number of Containers:	002

LEWIS CLEANERS (Continued) **1000261968**

Container Type:	CF - Fiber or plastic boxes, cartons
Handling Method:	R Material recovery of more than 75 percent of the total material.
Specific Gravity:	100
Year:	87

Document ID:	NJA0177501
Manifest Status:	Completed copy
Trans1 State ID:	NJSWAS284
Trans2 State ID:	Not reported
Generator Ship Date:	860203
Trans1 Recv Date:	860203
Trans2 Recv Date:	Not reported
TSD Site Recv Date:	860203
Part A Recv Date:	860212
Part B Recv Date:	860210
Generator EPA ID:	NYD050201250
Trans1 EPA ID:	NJD002200046
Trans2 EPA ID:	Not reported
TSDF ID:	NJD002200046
Waste Code:	F002 - HALO SOLV + STILL BOTTOMS FM REC OF SOLV
Quantity:	00636
Units:	P - Pounds
Number of Containers:	007
Container Type:	CF - Fiber or plastic boxes, cartons
Handling Method:	R Material recovery of more than 75 percent of the total material.
Specific Gravity:	100
Year:	86

Document ID:	NYA6853533
Manifest Status:	Completed copy
Trans1 State ID:	AT8756
Trans2 State ID:	Not reported
Generator Ship Date:	871026
Trans1 Recv Date:	871026
Trans2 Recv Date:	Not reported
TSD Site Recv Date:	871026
Part A Recv Date:	871106
Part B Recv Date:	871029
Generator EPA ID:	NYD050201250
Trans1 EPA ID:	ILD051060408
Trans2 EPA ID:	Not reported
TSDF ID:	NYD000708198
Waste Code:	F002 - HALO SOLV + STILL BOTTOMS FM REC OF SOLV
Quantity:	00080
Units:	P - Pounds
Number of Containers:	001
Container Type:	CF - Fiber or plastic boxes, cartons
Handling Method:	R Material recovery of more than 75 percent of the total material.
Specific Gravity:	100
Year:	87

Document ID:	NYA6679023
Manifest Status:	Completed copy
Trans1 State ID:	AT- 8756

LEWIS CLEANERS (Continued) **1000261968**

Trans2 State ID:	Not reported
Generator Ship Date:	870515
Trans1 Recv Date:	870515
Trans2 Recv Date:	Not reported
TSD Site Recv Date:	870515
Part A Recv Date:	870527
Part B Recv Date:	870520
Generator EPA ID:	NYD050201250
Trans1 EPA ID:	ILD000805911
Trans2 EPA ID:	Not reported
TSDF ID:	NYD000708198
Waste Code:	F002 - HALO SOLV + STILL BOTTOMS FM REC OF SOLV
Quantity:	00080
Units:	P - Pounds
Number of Containers:	001
Container Type:	CF - Fiber or plastic boxes, cartons
Handling Method:	R Material recovery of more than 75 percent of the total material.
Specific Gravity:	100
Year:	87

Document ID:	NYA6646498
Manifest Status:	Completed after the designated time period for a TSDF to get a copy to the DEC
Trans1 State ID:	AT- 8756
Trans2 State ID:	Not reported
Generator Ship Date:	870421
Trans1 Recv Date:	870421
Trans2 Recv Date:	Not reported
TSD Site Recv Date:	870421
Part A Recv Date:	870528
Part B Recv Date:	870429
Generator EPA ID:	NYD050201250
Trans1 EPA ID:	ILD000805911
Trans2 EPA ID:	Not reported
TSDF ID:	NYD000708198
Waste Code:	F002 - HALO SOLV + STILL BOTTOMS FM REC OF SOLV
Quantity:	00080
Units:	P - Pounds
Number of Containers:	001
Container Type:	CF - Fiber or plastic boxes, cartons
Handling Method:	R Material recovery of more than 75 percent of the total material.
Specific Gravity:	100
Year:	87

Document ID:	NYA1245816
Manifest Status:	Completed copy
Trans1 State ID:	Not reported
Trans2 State ID:	Not reported
Generator Ship Date:	870113
Trans1 Recv Date:	870113
Trans2 Recv Date:	Not reported
TSD Site Recv Date:	870113
Part A Recv Date:	870123
Part B Recv Date:	870121
Generator EPA ID:	NYD050201250
Trans1 EPA ID:	ILD000805911

LEWIS CLEANERS (Continued) **1000261968**

Trans2 EPA ID:	Not reported
TSDF ID:	NYD000708198
Waste Code:	F002 - HALO SOLV + STILL BOTTOMS FM REC OF SOLV
Quantity:	00240
Units:	P - Pounds
Number of Containers:	003
Container Type:	CF - Fiber or plastic boxes, cartons
Handling Method:	R Material recovery of more than 75 percent of the total material.
Specific Gravity:	100
Year:	87

Document ID:	NYA9290777
Manifest Status:	Completed copy
Trans1 State ID:	AT- 8755
Trans2 State ID:	Not reported
Generator Ship Date:	890207
Trans1 Recv Date:	890207
Trans2 Recv Date:	Not reported
TSD Site Recv Date:	890207
Part A Recv Date:	890214
Part B Recv Date:	890210
Generator EPA ID:	NYD050201250
Trans1 EPA ID:	ILD051060408
Trans2 EPA ID:	Not reported
TSDF ID:	NYD000708198
Waste Code:	F002 - HALO SOLV + STILL BOTTOMS FM REC OF SOLV
Quantity:	00080
Units:	P - Pounds
Number of Containers:	001
Container Type:	CF - Fiber or plastic boxes, cartons
Handling Method:	R Material recovery of more than 75 percent of the total material.
Specific Gravity:	100
Year:	89

Document ID:	NYA9371676
Manifest Status:	Completed copy
Trans1 State ID:	AT- 8755
Trans2 State ID:	Not reported
Generator Ship Date:	890309
Trans1 Recv Date:	890309
Trans2 Recv Date:	Not reported
TSD Site Recv Date:	890309
Part A Recv Date:	890315
Part B Recv Date:	890314
Generator EPA ID:	NYD050201250
Trans1 EPA ID:	ILD051060408
Trans2 EPA ID:	Not reported
TSDF ID:	NYD000708198
Waste Code:	F002 - HALO SOLV + STILL BOTTOMS FM REC OF SOLV
Quantity:	00080
Units:	P - Pounds
Number of Containers:	001
Container Type:	CF - Fiber or plastic boxes, cartons
Handling Method:	R Material recovery of more than 75 percent of the total material.
Specific Gravity:	100

LEWIS CLEANERS (Continued) **1000261968**

Year: 89

Document ID: NYA9251087
Manifest Status: Completed copy
Trans1 State ID: AT8756
Trans2 State ID: Not reported
Generator Ship Date: 890116
Trans1 Recv Date: 890116
Trans2 Recv Date: Not reported
TSD Site Recv Date: 890116
Part A Recv Date: 890201
Part B Recv Date: 890119
Generator EPA ID: NYD050201250
Trans1 EPA ID: ILD051060408
Trans2 EPA ID: Not reported
TSDF ID: NYD000708198
Waste Code: F002 - HALO SOLV + STILL BOTTOMS FM REC OF SOLV
Quantity: 00080
Units: P - Pounds
Number of Containers: 001
Container Type: CF - Fiber or plastic boxes, cartons
Handling Method: R Material recovery of more than 75 percent of the total material.
Specific Gravity: 100
Year: 89

Document ID: NYA9548155
Manifest Status: Completed copy
Trans1 State ID: 000000000
Trans2 State ID: 000000000
Generator Ship Date: 890628
Trans1 Recv Date: 890628
Trans2 Recv Date: Not reported
TSD Site Recv Date: 890628
Part A Recv Date: 890703
Part B Recv Date: 890703
Generator EPA ID: NYD050201250
Trans1 EPA ID: ILD051060408
Trans2 EPA ID: Not reported
TSDF ID: NYD000708198
Waste Code: F002 - HALO SOLV + STILL BOTTOMS FM REC OF SOLV
Quantity: 00195
Units: P - Pounds
Number of Containers: 001
Container Type: DF - Fiberboard or plastic drums (glass)
Handling Method: R Material recovery of more than 75 percent of the total material.
Specific Gravity: 100
Year: 89

Document ID: NYA9488439
Manifest Status: Completed copy
Trans1 State ID: CT7869
Trans2 State ID: Not reported
Generator Ship Date: 890602
Trans1 Recv Date: 890602

LEWIS CLEANERS (Continued) **1000261968**

Trans2 Recv Date:	Not reported
TSD Site Recv Date:	890602
Part A Recv Date:	890607
Part B Recv Date:	890607
Generator EPA ID:	NYD050201250
Trans1 EPA ID:	ILD051060408
Trans2 EPA ID:	Not reported
TSDF ID:	NYD000708198
Waste Code:	F002 - HALO SOLV + STILL BOTTOMS FM REC OF SOLV
Quantity:	00080
Units:	P - Pounds
Number of Containers:	001
Container Type:	CF - Fiber or plastic boxes, cartons
Handling Method:	R Material recovery of more than 75 percent of the total material.
Specific Gravity:	100
Year:	89

Document ID:	NYA9366963
Manifest Status:	Completed copy
Trans1 State ID:	AT8756
Trans2 State ID:	Not reported
Generator Ship Date:	890313
Trans1 Recv Date:	890313
Trans2 Recv Date:	Not reported
TSD Site Recv Date:	890313
Part A Recv Date:	890324
Part B Recv Date:	890317
Generator EPA ID:	NYD050201250
Trans1 EPA ID:	ILD051060408
Trans2 EPA ID:	Not reported
TSDF ID:	NYD000708198
Waste Code:	F002 - HALO SOLV + STILL BOTTOMS FM REC OF SOLV
Quantity:	00080
Units:	P - Pounds
Number of Containers:	001
Container Type:	CF - Fiber or plastic boxes, cartons
Handling Method:	R Material recovery of more than 75 percent of the total material.
Specific Gravity:	000
Year:	89

Document ID:	NYA9446567
Manifest Status:	Completed copy
Trans1 State ID:	000000000
Trans2 State ID:	000000000
Generator Ship Date:	890505
Trans1 Recv Date:	890505
Trans2 Recv Date:	Not reported
TSD Site Recv Date:	890505
Part A Recv Date:	890510
Part B Recv Date:	890510
Generator EPA ID:	NYD050201250
Trans1 EPA ID:	ILD051060408
Trans2 EPA ID:	Not reported
TSDF ID:	NYD000708198
Waste Code:	F002 - HALO SOLV + STILL BOTTOMS FM REC OF SOLV

LEWIS CLEANERS (Continued) **1000261968**

Quantity:	00080
Units:	P - Pounds
Number of Containers:	001
Container Type:	CF - Fiber or plastic boxes, cartons
Handling Method:	R Material recovery of more than 75 percent of the total material.
Specific Gravity:	100
Year:	89

Document ID:	NYA9322558
Manifest Status:	Completed copy
Trans1 State ID:	AT8756
Trans2 State ID:	Not reported
Generator Ship Date:	890213
Trans1 Recv Date:	890213
Trans2 Recv Date:	Not reported
TSD Site Recv Date:	890213
Part A Recv Date:	890302
Part B Recv Date:	890217
Generator EPA ID:	NYD050201250
Trans1 EPA ID:	ILD051060408
Trans2 EPA ID:	Not reported
TSDF ID:	NYD000708198
Waste Code:	F002 - HALO SOLV + STILL BOTTOMS FM REC OF SOLV
Quantity:	00080
Units:	P - Pounds
Number of Containers:	001
Container Type:	CF - Fiber or plastic boxes, cartons
Handling Method:	R Material recovery of more than 75 percent of the total material.
Specific Gravity:	100
Year:	89

Document ID:	NYA9414088
Manifest Status:	Completed after the designated time period for a TSDF to get a copy to the DEC
Trans1 State ID:	AT8756
Trans2 State ID:	Not reported
Generator Ship Date:	890410
Trans1 Recv Date:	890410
Trans2 Recv Date:	Not reported
TSD Site Recv Date:	890410
Part A Recv Date:	890601
Part B Recv Date:	890414
Generator EPA ID:	NYD050201250
Trans1 EPA ID:	ILD051060408
Trans2 EPA ID:	Not reported
TSDF ID:	NYD000708198
Waste Code:	F002 - HALO SOLV + STILL BOTTOMS FM REC OF SOLV
Quantity:	00080
Units:	P - Pounds
Number of Containers:	001
Container Type:	CF - Fiber or plastic boxes, cartons
Handling Method:	R Material recovery of more than 75 percent of the total material.
Specific Gravity:	100
Year:	89

LEWIS CLEANERS (Continued) **1000261968**

Document ID:	NYA9686542
Manifest Status:	Completed copy
Trans1 State ID:	000000000
Trans2 State ID:	000000000
Generator Ship Date:	890824
Trans1 Recv Date:	890824
Trans2 Recv Date:	Not reported
TSD Site Recv Date:	890824
Part A Recv Date:	890828
Part B Recv Date:	890830
Generator EPA ID:	NYD050201250
Trans1 EPA ID:	ILD051060408
Trans2 EPA ID:	Not reported
TSDF ID:	NYD000708198
Waste Code:	F002 - HALO SOLV + STILL BOTTOMS FM REC OF SOLV
Quantity:	00070
Units:	P - Pounds
Number of Containers:	001
Container Type:	DM - Metal drums, barrels
Handling Method:	R Material recovery of more than 75 percent of the total material.
Specific Gravity:	100
Year:	89

Document ID:	NYA9811451
Manifest Status:	Completed copy
Trans1 State ID:	000000000
Trans2 State ID:	000000000
Generator Ship Date:	890831
Trans1 Recv Date:	890831
Trans2 Recv Date:	Not reported
TSD Site Recv Date:	890831
Part A Recv Date:	890911
Part B Recv Date:	890905
Generator EPA ID:	NYD050201250
Trans1 EPA ID:	ILD051060408
Trans2 EPA ID:	Not reported
TSDF ID:	NYD000708198
Waste Code:	F002 - HALO SOLV + STILL BOTTOMS FM REC OF SOLV
Quantity:	00080
Units:	P - Pounds
Number of Containers:	001
Container Type:	DM - Metal drums, barrels
Handling Method:	R Material recovery of more than 75 percent of the total material.
Specific Gravity:	100
Year:	89

Document ID:	NYC0586618
Manifest Status:	Completed after the designated time period for a TSDF to get a copy to the DEC
Trans1 State ID:	CT7869
Trans2 State ID:	Not reported
Generator Ship Date:	901115
Trans1 Recv Date:	901115
Trans2 Recv Date:	Not reported
TSD Site Recv Date:	901115
Part A Recv Date:	901206

LEWIS CLEANERS (Continued) **1000261968**

Part B Recv Date:	901213
Generator EPA ID:	NYD050201250
Trans1 EPA ID:	ILD051060408
Trans2 EPA ID:	Not reported
TSDF ID:	NYD000708198
Waste Code:	F002 - HALO SOLV + STILL BOTTOMS FM REC OF SOLV
Quantity:	00070
Units:	P - Pounds
Number of Containers:	001
Container Type:	DM - Metal drums, barrels
Handling Method:	B Incineration, heat recovery, burning.
Specific Gravity:	100
Year:	90

Document ID:	NYC0811585
Manifest Status:	Completed after the designated time period for a TSDF to get a copy to the DEC
Trans1 State ID:	CT7869
Trans2 State ID:	Not reported
Generator Ship Date:	901214
Trans1 Recv Date:	901214
Trans2 Recv Date:	Not reported
TSD Site Recv Date:	901214
Part A Recv Date:	910115
Part B Recv Date:	910116
Generator EPA ID:	NYD050201250
Trans1 EPA ID:	ILD051060408
Trans2 EPA ID:	Not reported
TSDF ID:	NYD000708198
Waste Code:	F002 - HALO SOLV + STILL BOTTOMS FM REC OF SOLV
Quantity:	00070
Units:	P - Pounds
Number of Containers:	001
Container Type:	DM - Metal drums, barrels
Handling Method:	B Incineration, heat recovery, burning.
Specific Gravity:	100
Year:	90

Click this hyperlink while viewing on your computer to access
150 additional NY_MANIFEST: record(s) in the EDR Site Report.

Q68 **LEWIS CLEANERS** **DRYCLEANERS** **S106434596**
West **836 CARMAN AVENUE** **N/A**
1/4-1/2 **WESTBURY, NY 11590**
0.353 mi.
1864 ft. **Site 2 of 10 in cluster Q**

Relative:
Lower

Actual:
114 ft.

DRYCLEANERS:

Facility ID:	1- 2822- 00980
Region:	1
Registration Effective Date:	6/28/2007
Inspection Date:	06DEC14
Drop Shop:	Not reported
Shutdown:	Not reported
Alternate Solvent:	Not reported
Current Business:	PERC DRY CLEANER

Q69 West 1/4-1/2 0.355 mi. 1874 ft. | **MOBIL OIL CO**
CARMAN & STEWART AVE
EAST MEADOW, NY 11554 | **RCRA-NonGen FINDS MANIFEST** | **1000457491 NYD986927432**

Site 3 of 10 in cluster Q

Relative: Lower

Actual: 113 ft.

RCRA- NonGen:

Date form received by agency:	01/01/2007
Facility name:	MOBIL OIL CO
Facility address:	CARMAN & STEWART AVE EAST MEADOW, NY 11554
EPA ID:	NYD986927432
Mailing address:	DOUGHTY BLVD INWOOD, NY 11696
Contact:	Not reported
Contact address:	DOUGHTY BLVD INWOOD, NY 11696
Contact country:	US
Contact telephone:	Not reported
Contact email:	Not reported
EPA Region:	02
Classification:	Non- Generator
Description:	Handler: Non- Generators do not presently generate hazardous waste

Owner/Operator Summary:

Owner/operator name:	MOBIL OIL CO
Owner/operator address:	NOT REQUIRED NOT REQUIRED, WY 99999
Owner/operator country:	US
Owner/operator telephone:	(212) 555- 1212
Legal status:	Private
Owner/Operator Type:	Operator
Owner/Op start date:	Not reported
Owner/Op end date:	Not reported

Owner/operator name:	MOBIL OIL CO
Owner/operator address:	NOT REQUIRED NOT REQUIRED, WY 99999
Owner/operator country:	US
Owner/operator telephone:	(212) 555- 1212
Legal status:	Private
Owner/Operator Type:	Owner
Owner/Op start date:	Not reported
Owner/Op end date:	Not reported

Handler accessibilty indicator: Transferred to the program or state equivalent.

Handler Activities Summary:

U.S. importer of hazardous waste:	Unknown
Mixed waste (haz. and radioactive):	Unknown
Recycler of hazardous waste:	No
Transporter of hazardous waste:	Unknown
Treater, storer or disposer of HW:	No
Underground injection activity:	No
On- site burner exemption:	Unknown
Furnace exemption:	Unknown
Used oil fuel burner:	No
Used oil processor:	No
User oil refiner:	No

MOBIL OIL CO (Continued) **1000457491**

Used oil fuel marketer to burner: No
Used oil Specification marketer: No
Used oil transfer facility: No
Used oil transporter: No
Off- site waste receiver: Commercial status unknown

Historical Generators:
Date form received by agency: 01/01/2006
Facility name: MOBIL OIL CO
Classification: Not a generator, verified

Date form received by agency: 04/19/1995
Facility name: MOBIL OIL CO
Classification: Not a generator, verified

Date form received by agency: 10/15/1990
Facility name: MOBIL OIL CO
Classification: Small Quantity Generator

Violation Status: No violations found

FINDS:

Registry ID: 110008044277

Environmental Interest/Information System
RCRAInfo is a national information system that supports the Resource Conservation and Recovery Act (RCRA) program through the tracking of events and activities related to facilities that generate, transport, and treat, store, or dispose of hazardous waste. RCRAInfo allows RCRA program staff to track the notification, permit, compliance, and corrective action activities required under RCRA.

NY MANIFEST:
EPA ID: NYD986927432
Country: USA
Mailing Name: MOBIL OIL
Mailing Contact: MOBIL OIL
Mailing Address: 464 DOUGHTY BLVD
Mailing Address 2: Not reported
Mailing City: INWOOD
Mailing State: NY
Mailing Zip: 11696
Mailing Zip4: Not reported
Mailing Country: USA
Mailing Phone: 516- 371- 0963

Document ID: NYB2096001
Manifest Status: Completed after the designated time period for a TSDF to get a copy to the DEC
Trans1 State ID: MK8837
Trans2 State ID: Not reported
Generator Ship Date: 901018
Trans1 Recv Date: 901018
Trans2 Recv Date: Not reported
TSD Site Recv Date: 901018

MOBIL OIL CO (Continued) **1000457491**

Part A Recv Date:	901211
Part B Recv Date:	901212
Generator EPA ID:	NYD986927432
Trans1 EPA ID:	NYD006801245
Trans2 EPA ID:	Not reported
TSDF ID:	NYD082785429
Waste Code:	D001 - NON- LISTED IGNITABLE WASTES
Quantity:	00330
Units:	G - Gallons (liquids only)* (8.3 pounds)
Number of Containers:	006
Container Type:	DM - Metal drums, barrels
Handling Method:	B Incineration, heat recovery, burning.
Specific Gravity:	100
Year:	90

R70 **GILL RESIDENCE** **NY Spills** **S109063759**
NNE **71 ARROW** **N/A**
1/4-1/2 **HICKSVILLE, NY**
0.357 mi.
1883 ft. **Site 1 of 2 in cluster R**

Relative:
Higher

Actual:
120 ft.

NY Spills:

Site ID:	396684
Facility Addr2:	Not reported
Facility ID:	0850095
Spill Number:	0850095
Facility Type:	ER
SWIS:	3024
Investigator:	Unassigned
Referred To:	Not reported
Spill Date:	4/21/2008
Reported to Dept:	4/21/2008
CID:	03
Spill Cause:	Human Error
Water Affected:	Not reported
Spill Source:	Private Dwelling
Spill Notifier:	Responsible Party
Cleanup Ceased:	Not reported
Cleanup Meets Std:	False
Last Inspection:	Not reported
Recommended Penalty:	Penalty Not Recommended
UST Trust:	False
Spill Class:	Known release with minimal potential for fire or hazard. DEC Response. Willing Responsible Party. Corrective action taken.
Spill Closed Dt:	4/22/2008
Remediation Phase:	0
Date Entered In Computer:	4/21/2008
Spill Record Last Update:	3/18/2010
Spiller Name:	MAUREEN GILL
Spiller Company:	GILL RESIDENCE
Spiller Address:	71 ARROW
Spiller City,St,Zip:	HICKSVILLE, NY
Spiller Company:	999
Contact Name:	Not reported
Contact Phone:	Not reported
DEC Region:	1
DER Facility ID:	346161
DEC Memo:	ACCORDING TO GENERAL, THE OWNER WAS PERFORMING YARD WORK AND CUT THE

GILL RESIDENCE (Continued) **S109063759**

(RETURN?) LINE. HE BELIEVES ONLY ABOUT A GALLON OF OIL LEAKED INTO THE SOIL. THE OWNER CLEANED UP, AND GENERAL REPAIRED THE LINE. 4/21 15:10 CALLED GILL, BROKE LINE WHEN PULLING BUSH, CRIMPED LINE IMMEDIATELY, DUG UP SOIL, 1 BAG, ADVISED THEM TO DISPOSE IN TRASH (DR)
Not reported
Remarks: Not reported

Material:
Site ID: 396684
Operable Unit ID: 1153654
Operable Unit: 01
Material ID: 2144421
Material Code: 0001
Material Name: #2 Fuel Oil
Case No.: Not reported
Material FA: Petroleum
Quantity: 1
Units: Gallons
Recovered: Yes
Resource Affected: Not reported
Oxygenate: False

Tank Test:
Site ID: Not reported
Spill Tank Test: Not reported
Tank Number: Not reported
Tank Size: Not reported
Test Method: Not reported
Leak Rate: Not reported
Gross Fail: Not reported
Modified By: Not reported
Last Modified: Not reported
Test Method: Not reported

Q71
West
1/4-1/2
0.359 mi.
1897 ft.

FORMER EXXON STATION
STEWART AVE/CARMAN AVE
WESTBURY, NY

NY Spills **S106004544**
N/A

Site 4 of 10 in cluster Q

Relative:
Lower

Actual:
114 ft.

NY Spills:
Site ID: 189902
Facility Addr2: Not reported
Facility ID: 0225090
Spill Number: 0225090
Facility Type: ER
SWIS: 3000
Investigator: CAENGELH
Referred To: Not reported
Spill Date: 6/14/2002
Reported to Dept: 6/14/2002
CID: Not reported
Spill Cause: Abandoned Drums
Water Affected: Not reported
Spill Source: Unknown
Spill Notifier: Other
Cleanup Ceased: Not reported

FORMER EXXON STATION (Continued) **S106004544**

Cleanup Meets Std:	True
Last Inspection:	Not reported
Recommended Penalty:	Penalty Not Recommended
UST Trust:	False
Spill Class:	Known release that creates potential for fire or hazard. DEC Response. Willing Responsible Party. Corrective action taken.
Spill Closed Dt:	2/23/2003
Remediation Phase:	0
Date Entered In Computer:	6/14/2002
Spill Record Last Update:	2/27/2003
Spiller Name:	Not reported
Spiller Company:	FORMER EXXON STATION
Spiller Address:	Not reported
Spiller City,St,Zip:	ZZ
Spiller Company:	001
Contact Name:	Not reported
Contact Phone:	Not reported
DEC Region:	1
DER Facility ID:	158477
DEC Memo:	Prior to Sept, 2004 data translation this spill Lead_DEC Field was "ENGELHARDT 02- 034" ***SAME AS 0225114*** SPOKE TO TOSCO, THEY WERE TO HAVE MATERIAL DISPOSED OF
Remarks:	THE CALLER RECEIVED A CALL TUESDAY FROM A CONSTITUENT THAT A "DRUM" HAD BEEN ABANDONED AT THIS FORMER GAS STATION. DEC INFORMED HER WE HAD NOT RECEIVED A REPORT. 14JUN02 1400: CALLED TIANA- SHE WILL ASK THE CITIZEN TO CALL DEC DIRECTLY. 14JUN02 1520: THE CITIZEN CALLED AND PROVIDED ADDITIONAL INFORMATION. ***SAME AS 0225114***

Material:

Site ID:	189902
Operable Unit ID:	863824
Operable Unit:	01
Material ID:	512782
Material Code:	0066A
Material Name:	UNKNOWN PETROLEUM
Case No.:	Not reported
Material FA:	Petroleum
Quantity:	0
Units:	Gallons
Recovered:	No
Resource Affected:	Not reported
Oxygenate:	False

Tank Test:

Site ID:	Not reported
Spill Tank Test:	Not reported
Tank Number:	Not reported
Tank Size:	Not reported
Test Method:	Not reported
Leak Rate:	Not reported
Gross Fail:	Not reported
Modified By:	Not reported
Last Modified:	Not reported
Test Method:	Not reported

Q72
West
1/4-1/2
0.359 mi.
1897 ft.

MOBIL S/S
STEWART AVE / CARMEN AVE
WESTBURY, NY

Site 5 of 10 in cluster Q

NY Spills **S102136071**
NY Hist Spills **N/A**

Relative:
Lower

Actual:
114 ft.

NY Spills:

Site ID:	298987
Facility Addr2:	Not reported
Facility ID:	9112614
Spill Number:	9112614
Facility Type:	ER
SWIS:	3000
Investigator:	CAMPBELL
Referred To:	Not reported
Spill Date:	3/9/1992
Reported to Dept:	3/10/1992
CID:	Not reported
Spill Cause:	Deliberate
Water Affected:	Not reported
Spill Source:	Gasoline Station
Spill Notifier:	Citizen
Cleanup Ceased:	4/16/1992
Cleanup Meets Std:	True
Last Inspection:	Not reported
Recommended Penalty:	Penalty Not Recommended
UST Trust:	False
Spill Class:	Known release that creates potential for fire or hazard. DEC Response. Willing Responsible Party. Corrective action taken.
Spill Closed Dt:	4/16/1992
Remediation Phase:	0
Date Entered In Computer:	3/11/1992
Spill Record Last Update:	12/31/2003
Spiller Name:	Not reported
Spiller Company:	MOBIL S/S
Spiller Address:	Not reported
Spiller City,St,Zip:	ZZ
Spiller Company:	001
Contact Name:	Not reported
Contact Phone:	Not reported
DEC Region:	1
DER Facility ID:	241891
DEC Memo:	Not reported
Remarks:	IN EVENINGS, MR ANONYMOUS WILL SEE SOMEONE POURING USED MOTOR OIL INTO DRAIN WHICH IS LOCATED ON PROPERTY, INSTEAD OF RECYCLING,

Material:

Site ID:	298987
Operable Unit ID:	966205
Operable Unit:	01
Material ID:	414175
Material Code:	0015
Material Name:	Motor Oil
Case No.:	Not reported
Material FA:	Petroleum
Quantity:	0
Units:	Gallons
Recovered:	No
Resource Affected:	Not reported
Oxygenate:	False

MOBIL S/S (Continued) **S102136071**

Site ID: 298987
Operable Unit ID: 966205
Operable Unit: 01
Material ID: 414176
Material Code: 0022
Material Name: Waste Oil/Used Oil
Case No.: Not reported
Material FA: Petroleum
Quantity: 0
Units: Gallons
Recovered: No
Resource Affected: Not reported
Oxygenate: False

Tank Test:
Site ID: Not reported
Spill Tank Test: Not reported
Tank Number: Not reported
Tank Size: Not reported
Test Method: Not reported
Leak Rate: Not reported
Gross Fail: Not reported
Modified By: Not reported
Last Modified: Not reported
Test Method: Not reported

NY Hist Spills:
Region of Spill: 1
Spill Number: 9112614
Investigator: CAMPBELL
Caller Name: Not reported
Caller Agency: Not reported
Caller Phone: Not reported
Notifier Name: Not reported
Notifier Agency: Not reported
Notifier Phone: Not reported
Spill Date/Time: 03/09/1992 18:30
Reported to Dept Date/Time: 03/10/92 16:00
SWIS: 28
Spiller Name: MOBIL S/S
Spiller Contact: Not reported
Spiller Phone: Not reported
Spiller Address: Not reported
Spiller City,St,Zip: Not reported
Spill Cause: Deliberate
Reported to Dept: In Sewer
Water Affected: Not reported
Spill Source: 05
Spill Notifier: Citizen
PBS Number: Not reported
Cleanup Ceased: 04/16/92
Cleanup Meets Std: True
Last Inspection: / /
Recommended Penalty: Penalty Not Recommended
Spiller Cleanup Dt: / /

MOBIL S/S (Continued) **S102136071**

Enforcement Date: / /
Invstgn Complete: / /
UST Involvement: False
Spill Class: Known release that creates potential for fire or hazard. DEC Response. Willing Responsible Party. Corrective action taken.
Spill Closed Dt: 04/16/92
Corrective Action Plan Submitted: / /
Date Region Sent Summary to Central Office: / /
Date Spill Entered In Computer Data File: 03/11/92
Date Spill Entered In Computer Data File: Not reported
Update Date: 11/09/92
Is Updated: False

Tank:
PBS Number: Not reported
Tank Number: Not reported
Tank Size: Not reported
Test Method: Not reported
Leak Rate Failed Tank: Not reported
Gross Leak Rate: Not reported

Material:
Material Class Type: Petroleum
Quantity Spilled: 0
Unkonwn Quantity Spilled: False
Units: Gallons
Quantity Recovered: 0
Unkonwn Quantity Recovered: False
Material: WASTE OIL
Class Type: WASTE OIL
Times Material Entry In File: 9509
CAS Number: Not reported
Last Date: 19940927
Material Class Type: Petroleum
Quantity Spilled: 0
Unkonwn Quantity Spilled: False
Units: Not reported
Quantity Recovered: 0
Unkonwn Quantity Recovered: False
Material: MOTOR OIL
Class Type: MOTOR OIL
Times Material Entry In File: 508
CAS Number: Not reported
Last Date: 19940728
DEC Remarks: 04/16/92: 1 DRAIN AFFECTED,POSS ROAD RUNOFF,PADS PLACED IN DRAIN FOR A WEEK.
Remark: IN EVENINGS, MR ANONYMOUS WILL SEE SOMEONE POURING USED MOTOR OIL INTO DRAIN WHICH IS LOCATED ON PROPERTY, INSTEAD OF RECYCLING,

---

Q73 **EXXON #2634679** **AST** **A100202368**
WSW **865 CARMEN AVE.** **N/A**
1/4-1/2 **WESTBURY, NY**
0.361 mi.
1906 ft. **Site 6 of 10 in cluster Q**

Relative:
Lower

Actual:
113 ft.

NASSAU CO. AST:
Facility ID: 058173
Tank ID: 0004
Tank Location: Outdoors, Aboveground
Capacity (Gal): 00000275

EXXON #2634679 (Continued) **A100202368**

Tank Status:	In Service
Tank Material:	STEEL
Int Protection:	None
Ext Protection:	NONE
Piping Type:	Unknown
Material Type:	Waste
Description:	WASTE OIL
Leak Detect:	OTHER
Containment:	DOUBLE WALL TANK
Product Gauge:	Yes
Dispense Method:	Suction
Fill Type:	Gravity
Install Date:	121999
Owner Name:	TOSCO CORPORATION
Owner Address:	P.O. BOX 52085
Owner City,St,Zip:	PHOENIX, AZ 85072
Permitee Name:	SAME
Permitee Address:	Not reported
Permitee City,St,Zip:	Not reported

Q74
WSW
1/4-1/2
0.361 mi.
1906 ft.

EXXON RAS #35203 **MANIFEST** **S109782637**
865 CARMEN AVE **N/A**
WESTBURY, NY 11590

Site 7 of 10 in cluster Q

Relative:
Lower

Actual:
113 ft.

CT MANIFEST:

Waste:

Manifest No:	CTF0368935
Waste Occurence:	1
UNNA:	1993
Hazard Class:	3
US Dot Description:	WASTE FLAMMABLE LIQUID NOS
No of Containers:	001
Container Type:	TT
Quantity:	95
Weight/Volume:	G
Additional Description:	Not reported
Handling Code:	Not reported
Date Record Was Last Modified:	4/26/2004
DEO Who Last Modified Record:	IG

Waste CD:

Manifest No:	CTF0368935
Waste Occurence:	1
EPA Waste Code:	D001
Recycled Waste?:	F
Date Record Was Last Modified:	4/26/2004
DEO Who Last Modified Record:	IG

Detail:

Year:	1995
Manifest ID:	CTF0368935
TSDF EPA ID:	CTD021816889
TSDF Name:	UNITED OIL RECOVERY INC./UIS DBA ADVANCED LIQ. REC
TSDF Address:	136 GRACEY AVE.

EXXON RAS #35203 (Continued) **S109782637**

TSDF City,St,Zip:	MERIDEN, CT 06451
TSDF Country:	USA
TSDF Telephone:	Not reported
Transport Date:	2/14/1995
Transporter EPA ID:	NYD986910222
Transporter Name:	UNICO ENVIRONMENTAL INC
Transporter Country:	USA
Transporter Phone:	Not reported
Trans 2 Date:	Not reported
Trans 2 EPA ID:	Not reported
Trans 2 Name:	Not reported
Trans 2 Address:	Not reported
Trans 2 City,St,Zip:	CT
Trans 2 Country:	USA
Trans 2 Phone:	Not reported
EPA ID:	NYD030265912
Generator Phone:	5168764652
Generator Mailing Addr:	865 CARMAN AVE
Generator Mailing Town:	WESTBURY
Generator Mailing State:	NY
Generator Mailing Zip:	11590
Generator Mailing Country:	USA
Special Handling:	Not reported
Discrepancies:	No
Date Shipped:	2/14/1995
Date Received:	3/27/1995
Last modified date:	4/26/2004
Last modified by:	IG
Comments:	Not reported

Q75 **EXXON DIV OF CFI #70322** **RCRA-SQG** **1000271050**
WSW **865 CARMEN AVE** **FINDS** **NYD030265912**
1/4-1/2 **WESTBURY, NY 11590** **LTANKS**
0.361 mi. **HIST LTANKS**
1906 ft. **Site 8 of 10 in cluster Q** **MANIFEST**

Relative:
Lower

Actual:
113 ft.

RCRA- SQG:

Date form received by agency:	01/01/2007
Facility name:	EXXON DIV OF CFI #70322
Facility address:	865 CARMEN AVE WESTBURY, NY 11590
EPA ID:	NYD030265912
Mailing address:	DEDHAM ST CANTON, MA 02021
Contact:	MAUREEN JERNSTEDT
Contact address:	DEDHAM ST CANTON, MA 02021
Contact country:	US
Contact telephone:	(800) 225- 9702
Telephone ext.:	3378
Contact email:	Not reported
EPA Region:	02
Classification:	Small Small Quantity Generator
Description:	Handler: generates more than 100 and less than 1000 kg of hazardous waste during any calendar month and accumulates less than 6000 kg of hazardous waste at any time; or generates 100 kg or less of hazardous waste during any calendar month, and accumulates more than 1000 kg of

EXXON DIV OF CFI #70322 (Continued) **1000271050**

hazardous waste at any time

Owner/Operator Summary:

Owner/operator name:	NO NAME FOUND
Owner/operator address:	Not reported
	Not reported
Owner/operator country:	US
Owner/operator telephone:	Not reported
Legal status:	Private
Owner/Operator Type:	Owner
Owner/Op start date:	09/10/2003
Owner/Op end date:	Not reported

Owner/operator name:	TOSCO
Owner/operator address:	PO BOX 52085
	PHOENIX, AZ 85072
Owner/operator country:	Not reported
Owner/operator telephone:	(602) 728- 8000
Legal status:	Private
Owner/Operator Type:	Owner
Owner/Op start date:	03/01/2000
Owner/Op end date:	Not reported

Owner/operator name:	NO NAME FOUND
Owner/operator address:	Not reported
	Not reported
Owner/operator country:	US
Owner/operator telephone:	Not reported
Legal status:	Private
Owner/Operator Type:	Operator
Owner/Op start date:	09/10/2003
Owner/Op end date:	Not reported

Owner/operator name:	CUMBERLAND FARMS INC
Owner/operator address:	Not reported
	Not reported
Owner/operator country:	US
Owner/operator telephone:	Not reported
Legal status:	Private
Owner/Operator Type:	Owner
Owner/Op start date:	09/10/2003
Owner/Op end date:	Not reported

Owner/operator name:	TOSCO
Owner/operator address:	PO BOX 52085
	PHOENIX, AZ 85072
Owner/operator country:	US
Owner/operator telephone:	(602) 728- 8000
Legal status:	Private
Owner/Operator Type:	Owner
Owner/Op start date:	03/01/2000
Owner/Op end date:	Not reported

Owner/operator name:	CUMBERLAND FARMS INC
Owner/operator address:	Not reported
	Not reported
Owner/operator country:	US

EXXON DIV OF CFI #70322 (Continued) **1000271050**

Owner/operator telephone: Not reported
Legal status: Private
Owner/Operator Type: Operator
Owner/Op start date: 09/10/2003
Owner/Op end date: Not reported

Handler accessibilty indicator: Transferred to the program or state equivalent.

Handler Activities Summary:
U.S. importer of hazardous waste: Unknown
Mixed waste (haz. and radioactive): Unknown
Recycler of hazardous waste: No
Transporter of hazardous waste: Unknown
Treater, storer or disposer of HW: No
Underground injection activity: No
On- site burner exemption: Unknown
Furnace exemption: Unknown
Used oil fuel burner: No
Used oil processor: No
User oil refiner: No
Used oil fuel marketer to burner: No
Used oil Specification marketer: No
Used oil transfer facility: No
Used oil transporter: No
Off- site waste receiver: Commercial status unknown

Historical Generators:
Date form received by agency: 01/01/2006
Facility name: EXXON DIV OF CFI #70322
Classification: Conditionally Exempt Small Quantity Generator

Date form received by agency: 10/06/2004
Facility name: EXXON DIV OF CFI #70322
Classification: Small Quantity Generator

Date form received by agency: 08/08/2001
Facility name: EXXON DIV OF CFI #70322
Site name: TOSCO #34679
Classification: Conditionally Exempt Small Quantity Generator

Date form received by agency: 07/08/1999
Facility name: EXXON DIV OF CFI #70322
Site name: TOSCO #34679
Classification: Not a generator, verified

Date form received by agency: 05/19/1992
Facility name: EXXON DIV OF CFI #70322
Site name: TOSCO #34679
Classification: Small Quantity Generator

Date form received by agency: 02/25/1992
Facility name: EXXON DIV OF CFI #70322
Site name: EXXON #35203
Classification: Large Quantity Generator

Hazardous Waste Summary:
Waste code: D001

EXXON DIV OF CFI #70322 (Continued) **1000271050**

Waste name: IGNITABLE HAZARDOUS WASTES ARE THOSE WASTES WHICH HAVE A FLASHPOINT OF LESS THAN 140 DEGREES FAHRENHEIT AS DETERMINED BY A PENSKY- MARTENS CLOSED CUP FLASH POINT TESTER. ANOTHER METHOD OF DETERMINING THE FLASH POINT OF A WASTE IS TO REVIEW THE MATERIAL SAFETY DATA SHEET, WHICH CAN BE OBTAINED FROM THE MANUFACTURER OR DISTRIBUTOR OF THE MATERIAL. LACQUER THINNER IS AN EXAMPLE OF A COMMONLY USED SOLVENT WHICH WOULD BE CONSIDERED AS IGNITABLE HAZARDOUS WASTE.

Waste code: D018
Waste name: BENZENE

Violation Status: No violations found

FINDS:

Registry ID: 110004352218

Environmental Interest/Information System
RCRAInfo is a national information system that supports the Resource Conservation and Recovery Act (RCRA) program through the tracking of events and activities related to facilities that generate, transport, and treat, store, or dispose of hazardous waste. RCRAInfo allows RCRA program staff to track the notification, permit, compliance, and corrective action activities required under RCRA.

LTANKS:

Site ID:	322676
Spill No:	9313460
Spill Date:	2/15/1994
Spill Cause:	Tank Test Failure
Spill Source:	Gasoline Station
Spill Class:	Known release with minimal potential for fire or hazard. DEC Response. Willing Responsible Party. Corrective action taken.
Spill Closed Dt:	10/16/1998
Facility Addr2:	Not reported
Cleanup Ceased:	Not reported
Cleanup Meets Standard:	True
SWIS:	3000
Investigator:	T/T/F
Referred To:	Not reported
Reported to Dept:	2/15/1994
CID:	04
Water Affected:	Not reported
Spill Notifier:	Tank Tester
Last Inspection:	Not reported
Recommended Penalty:	Penalty Not Recommended
UST Involvement:	False
Remediation Phase:	0
Date Entered In Computer:	2/17/1994
Spill Record Last Update:	10/19/1998
Spiller Name:	MONIQUE JOHNSON
Spiller Company:	EXXON GAS STATION
Spiller Address:	PO BOX 4386
Spiller City,St,Zip:	HOUSTON, TX 77210-
Spiller County:	001
Spiller Contact:	Not reported

EXXON DIV OF CFI #70322 (Continued) **1000271050**

Spiller Phone: Not reported
Spiller Extention: Not reported
DEC Region: 1
DER Facility ID: 259951
DEC Memo: Not reported
Remarks: 1K FAILED AT 0.25, WILL UNCOVER TANK & RETEST AT A LATER DATE

Material:
Site ID: 322676
Operable Unit ID: 991912
Operable Unit: 01
Material ID: 388842
Material Code: 0001
Material Name: #2 Fuel Oil
Case No.: Not reported
Material FA: Petroleum
Quantity: 0
Units: Gallons
Recovered: No
Resource Affected: Not reported
Oxygenate: False

Tank Test:
Site ID: 322676
Spill Tank Test: 1542431
Tank Number: Not reported
Tank Size: 0
Test Method: 00
Leak Rate: 0
Gross Fail: Not reported
Modified By: Spills
Last Modified: 10/1/2004
Test Method: Unknown

HIST LTANKS:
Region of Spill: 1
Spill Number: 9313460
Spill Date: 02/15/1994
Spill Time: 19:00
Spill Cause: Tank Test Failure
Resource Affectd: Groundwater
Water Affected: Not reported
Spill Source: Gas Station
Spill Class: Known release with minimal potential for fire or hazard. DEC Response. Willing Responsible Party. Corrective action taken.
Spill Closed Dt: 10/16/98
Cleanup Ceased: / /
Cleanup Meets Standard: True
Investigator: T/T/F
Caller Name: Not reported
Caller Agency: Not reported
Caller Phone: Not reported
Caller Extension: Not reported
Notifier Name: Not reported
Notifier Agency: Not reported

EXXON DIV OF CFI #70322 (Continued) **1000271050**

Notifier Phone: Not reported
Notifier Extension: Not reported
Reported to Department Date: 02/15/94
Reported to Department Time: 08:59
SWIS: 28
Spiller Contact: Not reported
Spiller Phone: Not reported
Spiller Extention: Not reported
Spiller Name: EXXON GAS STATION
Spiller Address: PO BOX 4386
Spiller City,St,Zip: HOUSTON, TX 77210-
Spiller Cleanup Date: / /
Facility Contact: MONIQUE JOHNSON
Facility Phone: (800) 992- 3647
Facility Extention: Not reported
Spill Notifier: Tank Tester
PBS Number: Not reported
Last Inspection: / /
Recommended Penalty: Penalty Not Recommended
Enforcement Date: / /
Investigation Complete: / /
UST Involvement: False
Date Region Sent Summary to Central Office: / /
Corrective Action Plan Submitted: / /
Date Spill Entered In Computer Data File: 02/17/94
Time Spill Entered In Computer Data File: Not reported
Spill Record Last Update: 10/19/98
Is Updated: False

Tank:
PBS Number: Not reported
Tank Number: Not reported
Tank Size: 0
Test Method: Not reported
Leak Rate Failed Tank: 0.00
Gross Leak Rate: Not reported

Material:
Material Class Type: Petroleum
Quantity Spilled: 0
Unkonwn Quantity Spilled: False
Units: Gallons
Quantity Recovered: 0
Unkonwn Quantity Recovered: False
Material: #2 FUEL OIL
Class Type: #2 FUEL OIL
Times Material Entry In File: 24464
CAS Number: Not reported
Last Date: 19941207
DEC Remarks: Not reported
Spill Cause: 1K FAILED AT 0.25, WILL UNCOVER TANK RETEST AT A LATER DATE

NY MANIFEST:
EPA ID: NYD030265912
Country: USA
Mailing Name: EXXON COMPANY U S A
Mailing Contact: CHRISTINE SULLIVAN

EXXON DIV OF CFI #70322 (Continued) **1000271050**

Mailing Address:	STATION 3- 5203 PO BOX 4415
Mailing Address 2:	Not reported
Mailing City:	HOUSTON
Mailing State:	TX
Mailing Zip:	77210
Mailing Zip4:	Not reported
Mailing Country:	USA
Mailing Phone:	713- 656- 7709

Document ID:	NYB5293323
Manifest Status:	Completed copy
Trans1 State ID:	LL5554
Trans2 State ID:	Not reported
Generator Ship Date:	920610
Trans1 Recv Date:	920610
Trans2 Recv Date:	Not reported
TSD Site Recv Date:	920610
Part A Recv Date:	920727
Part B Recv Date:	920622
Generator EPA ID:	NYD030265912
Trans1 EPA ID:	NYD068011352
Trans2 EPA ID:	Not reported
TSDF ID:	NYD082785429
Waste Code:	F001 - UNKNOWN
Quantity:	08500
Units:	P - Pounds
Number of Containers:	017
Container Type:	DM - Metal drums, barrels
Handling Method:	R Material recovery of more than 75 percent of the total material.
Specific Gravity:	100
Year:	92

Document ID:	MAF3175820
Manifest Status:	Completed after the designated time period for a TSDF to get a copy to the DEC
Trans1 State ID:	50C143OH
Trans2 State ID:	Not reported
Generator Ship Date:	910418
Trans1 Recv Date:	910507
Trans2 Recv Date:	Not reported
TSD Site Recv Date:	910507
Part A Recv Date:	910621
Part B Recv Date:	910522
Generator EPA ID:	NYD030265912
Trans1 EPA ID:	MAD039322250
Trans2 EPA ID:	Not reported
TSDF ID:	MAD053452637
Waste Code:	D001 - NON- LISTED IGNITABLE WASTES
Quantity:	00055
Units:	G - Gallons (liquids only)* (8.3 pounds)
Number of Containers:	001
Container Type:	DM - Metal drums, barrels
Handling Method:	B Incineration, heat recovery, burning.
Specific Gravity:	100
Waste Code:	Not reported
Quantity:	00100

EXXON DIV OF CFI #70322 (Continued) **1000271050**

Units: P - Pounds
Number of Containers: 001
Container Type: DM - Metal drums, barrels
Handling Method: B Incineration, heat recovery, burning.
Specific Gravity: 100
Year: 91

Document ID: NYB2444247
Manifest Status: Completed copy
Trans1 State ID: LL5554
Trans2 State ID: Not reported
Generator Ship Date: 911009
Trans1 Recv Date: 911010
Trans2 Recv Date: Not reported
TSD Site Recv Date: 911010
Part A Recv Date: Not reported
Part B Recv Date: 911018
Generator EPA ID: NYD030265912
Trans1 EPA ID: NYD068011352
Trans2 EPA ID: Not reported
TSDF ID: NYD082785429
Waste Code: D004 - ARSENIC 5.0 MG/L TCLP
Quantity: 05500
Units: P - Pounds
Number of Containers: 011
Container Type: DM - Metal drums, barrels
Handling Method: R Material recovery of more than 75 percent of the total material.
Specific Gravity: 100
Year: 91

Document ID: NJA2892442
Manifest Status: Not reported
Trans1 State ID: NJD980772768
Trans2 State ID: Not reported
Generator Ship Date: 01/06/1999
Trans1 Recv Date: 01/06/1999
Trans2 Recv Date: Not reported
TSD Site Recv Date: 01/06/1999
Part A Recv Date: Not reported
Part B Recv Date: Not reported
Generator EPA ID: NYD030265912
Trans1 EPA ID: NJD991291105
Trans2 EPA ID: Not reported
TSDF ID: S6993
Waste Code: D008 - LEAD 5.0 MG/L TCLP
Quantity: 00055
Units: G - Gallons (liquids only)* (8.3 pounds)
Number of Containers: 001
Container Type: DM - Metal drums, barrels
Handling Method: B Incineration, heat recovery, burning.
Specific Gravity: 01.00
Year: 99

Document ID: CTF0368935

EXXON DIV OF CFI #70322 (Continued) **1000271050**

Manifest Status:	Completed after the designated time period for a TSDF to get a copy to the DEC
Trans1 State ID:	PP1384
Trans2 State ID:	Not reported
Generator Ship Date:	950214
Trans1 Recv Date:	950214
Trans2 Recv Date:	Not reported
TSD Site Recv Date:	950327
Part A Recv Date:	950510
Part B Recv Date:	950412
Generator EPA ID:	NYD030265912
Trans1 EPA ID:	NYD986910222
Trans2 EPA ID:	Not reported
TSDF ID:	CTD021816889
Waste Code:	D001 - NON- LISTED IGNITABLE WASTES
Quantity:	00095
Units:	G - Gallons (liquids only)* (8.3 pounds)
Number of Containers:	001
Container Type:	TT - Cargo tank, tank trucks
Handling Method:	B Incineration, heat recovery, burning.
Specific Gravity:	100
Year:	95

Document ID:	MDC0556373
Manifest Status:	Completed copy
Trans1 State ID:	HWHX160
Trans2 State ID:	Not reported
Generator Ship Date:	960306
Trans1 Recv Date:	960306
Trans2 Recv Date:	Not reported
TSD Site Recv Date:	960306
Part A Recv Date:	960328
Part B Recv Date:	960322
Generator EPA ID:	NYD030265912
Trans1 EPA ID:	MAD039322250
Trans2 EPA ID:	Not reported
TSDF ID:	MDD980555189
Waste Code:	D001 - NON- LISTED IGNITABLE WASTES
Quantity:	00025
Units:	G - Gallons (liquids only)* (8.3 pounds)
Number of Containers:	001
Container Type:	TT - Cargo tank, tank trucks
Handling Method:	B Incineration, heat recovery, burning.
Specific Gravity:	100
Year:	96

Document ID:	CTF1136020
Manifest Status:	Not reported
Trans1 State ID:	CAR000118992
Trans2 State ID:	Not reported
Generator Ship Date:	09/11/2003
Trans1 Recv Date:	09/11/2003
Trans2 Recv Date:	Not reported
TSD Site Recv Date:	09/18/2003
Part A Recv Date:	Not reported
Part B Recv Date:	Not reported

EXXON DIV OF CFI #70322 (Continued) **1000271050**

Generator EPA ID:	NYD030265912
Trans1 EPA ID:	CTD002593887
Trans2 EPA ID:	Not reported
TSDF ID:	CA016
Waste Code:	D001 - NON- LISTED IGNITABLE WASTES
Quantity:	00060
Units:	G - Gallons (liquids only)* (8.3 pounds)
Number of Containers:	001
Container Type:	TP - Tanks, portable
Handling Method:	B Incineration, heat recovery, burning.
Specific Gravity:	01.00
Year:	03

Q76 **CARMAN DEVELOPMENT CORP.** **UST** **U004152549**
West **865 CARMAN AVE** **AST** **N/A**
1/4-1/2 **WESTBURY, NY**
0.361 mi.
1909 ft. **Site 9 of 10 in cluster Q**

Relative:
Lower

Actual:
113 ft.

NCFM UST:

Batt/Dept:	61
Location Id:	13979
Unit Type:	HC
Vendor:	EXXON
Installed Date:	04/23/1982
Last Test Date:	01/30/2004
Status:	Removed
Tank Contents:	30120303

Batt/Dept:	61
Location Id:	13979
Unit Type:	HF
Vendor:	Not reported
Installed Date:	07/31/2006
Last Test Date:	03/19/2009
Status:	Active
Tank Contents:	30120303

Batt/Dept:	61
Location Id:	13979
Unit Type:	HF
Vendor:	EXXON
Installed Date:	Not reported
Last Test Date:	Not reported
Status:	Removed
Tank Contents:	30120300

Batt/Dept:	61
Location Id:	13979
Unit Type:	HC
Vendor:	EXXON
Installed Date:	04/23/1982
Last Test Date:	01/30/2004
Status:	Removed
Tank Contents:	30120304

Batt/Dept:	61
Location Id:	13979

CARMAN DEVELOPMENT CORP. (Continued) **U004152549**

Unit Type:	HF
Vendor:	Not reported
Installed Date:	07/31/2006
Last Test Date:	03/19/2009
Status:	Active
Tank Contents:	30120305

Batt/Dept:	61
Location Id:	13979
Unit Type:	HC
Vendor:	EXXON
Installed Date:	04/23/1982
Last Test Date:	01/30/2004
Status:	Removed
Tank Contents:	30120303

Batt/Dept:	61
Location Id:	13979
Unit Type:	HF
Vendor:	Not reported
Installed Date:	07/31/2006
Last Test Date:	03/19/2009
Status:	Active
Tank Contents:	30120304

NCFM AST:

Contents:	30120303
Batt/Dept:	61
Location Id:	13979
Unit Type:	HC
Vendor:	EXXON
Installed Date:	04/23/1982
Last Test Date:	01/30/2004
Status:	Removed

Contents:	30120304
Batt/Dept:	61
Location Id:	13979
Unit Type:	HC
Vendor:	EXXON
Installed Date:	04/23/1982
Last Test Date:	01/30/2004
Status:	Removed

Contents:	30120303
Batt/Dept:	61
Location Id:	13979
Unit Type:	HC
Vendor:	EXXON
Installed Date:	04/23/1982
Last Test Date:	01/30/2004
Status:	Removed

Q77 West 1/4-1/2 0.361 mi. 1909 ft. | **TYREE BROTHERS 865 CARMAN AVENUE WESTBURY, NY** | **NY Spills** **NY Hist Spills** | **S102135593 N/A**

Site 10 of 10 in cluster Q

Relative: Lower

Actual: 113 ft.

NY Spills:

Site ID:	115020
Facility Addr2:	Not reported
Facility ID:	9109302
Spill Number:	9109302
Facility Type:	ER
SWIS:	3000
Investigator:	TPWALSH
Referred To:	Not reported
Spill Date:	12/2/1991
Reported to Dept:	12/2/1991
CID:	04
Spill Cause:	Human Error
Water Affected:	Not reported
Spill Source:	Gasoline Station
Spill Notifier:	Affected Persons
Cleanup Ceased:	2/12/1992
Cleanup Meets Std:	True
Last Inspection:	Not reported
Recommended Penalty:	Penalty Not Recommended
UST Trust:	False
Spill Class:	Not reported
Spill Closed Dt:	2/12/1992
Remediation Phase:	0
Date Entered In Computer:	12/4/1991
Spill Record Last Update:	2/12/1992
Spiller Name:	Not reported
Spiller Company:	TYREE BROTHERS
Spiller Address:	Not reported
Spiller City,St,Zip:	ZZ
Spiller Company:	001
Contact Name:	Not reported
Contact Phone:	Not reported
DEC Region:	1
DER Facility ID:	100243
DEC Memo:	Prior to Sept, 2004 data translation this spill Lead_DEC Field was "WALSH" 02/12/92: NO FURTHER ACTION NEEDED AT THIS TIME.
Remarks:	OCCURRED WHILE REPLACING ISLAND MAT, POSS BROKEN PIPE, DISCOVERED THRU LEAK DETECTOR & SUBSEQUENT PETROTITE TEST ON LINE, ARE EXCAVATING SOIL & STONE

Material:

Site ID:	115020
Operable Unit ID:	959478
Operable Unit:	01
Material ID:	417939
Material Code:	0009
Material Name:	Gasoline
Case No.:	Not reported
Material FA:	Petroleum
Quantity:	2
Units:	Gallons
Recovered:	No
Resource Affected:	Not reported

TYREE BROTHERS (Continued) **S102135593**

Oxygenate: False

Tank Test:
Site ID: Not reported
Spill Tank Test: Not reported
Tank Number: Not reported
Tank Size: Not reported
Test Method: Not reported
Leak Rate: Not reported
Gross Fail: Not reported
Modified By: Not reported
Last Modified: Not reported
Test Method: Not reported

NY Hist Spills:
Region of Spill: 1
Spill Number: 9109302
Investigator: WALSH
Caller Name: Not reported
Caller Agency: Not reported
Caller Phone: Not reported
Notifier Name: Not reported
Notifier Agency: Not reported
Notifier Phone: Not reported
Spill Date/Time: 12/02/1991 11:10
Reported to Dept Date/Time: 12/02/91 11:38
SWIS: 28
Spiller Name: TYREE BROTHERS
Spiller Contact: Not reported
Spiller Phone: Not reported
Spiller Address: Not reported
Spiller City,St,Zip: Not reported
Spill Cause: Human Error
Reported to Dept: On Land
Water Affected: Not reported
Spill Source: 05
Spill Notifier: Affected Persons
PBS Number: Not reported
Cleanup Ceased: 02/12/92
Cleanup Meets Std: True
Last Inspection: / /
Recommended Penalty: Penalty Not Recommended
Spiller Cleanup Dt: / /
Enforcement Date: / /
Invstgn Complete: / /
UST Involvement: False
Spill Class: Not reported
Spill Closed Dt: 02/12/92
Corrective Action Plan Submitted: / /
Date Region Sent Summary to Central Office: / /
Date Spill Entered In Computer Data File: 12/04/91
Date Spill Entered In Computer Data File: Not reported
Update Date: 02/12/92
Is Updated: False

TYREE BROTHERS (Continued) **S102135593**

Tank:

PBS Number:	Not reported
Tank Number:	Not reported
Tank Size:	Not reported
Test Method:	Not reported
Leak Rate Failed Tank:	Not reported
Gross Leak Rate:	Not reported

Material:

Material Class Type:	Petroleum
Quantity Spilled:	2
Unkonwn Quantity Spilled:	False
Units:	Gallons
Quantity Recovered:	0
Unkonwn Quantity Recovered:	False
Material:	GASOLINE
Class Type:	GASOLINE
Times Material Entry In File:	21329
CAS Number:	Not reported
Last Date:	19940929
DEC Remarks:	02/12/92: NO FURTHER ACTION NEEDED AT THIS TIME.
Remark:	OCCURRED WHILE REPLACING ISLAND MAT, POSS BROKEN PIPE, DISCOVERED THRU LEAK DETECTOR SUBSEQUENT PETROTITE TEST ON LINE, ARE EXCAVATING SOIL STONE

78
SE
1/4-1/2
0.363 mi.
1919 ft.

GALILEO GALLAY LODGE
200 LEVITTOWN PARKWAY
HICKSVILLE, NY

NY Spills **S103564999**
NY Hist Spills **N/A**

Relative:
Lower

Actual:
109 ft.

NY Spills:

Site ID:	203232
Facility Addr2:	Not reported
Facility ID:	9002638
Spill Number:	9002638
Facility Type:	ER
SWIS:	3000
Investigator:	NJACAMPO
Referred To:	Not reported
Spill Date:	5/17/1990
Reported to Dept:	6/7/1990
CID:	03
Spill Cause:	Other
Water Affected:	Not reported
Spill Source:	Commercial/Industrial
Spill Notifier:	Other
Cleanup Ceased:	7/20/1990
Cleanup Meets Std:	True
Last Inspection:	Not reported
Recommended Penalty:	Penalty Not Recommended
UST Trust:	False
Spill Class:	Not reported
Spill Closed Dt:	7/20/1990
Remediation Phase:	0
Date Entered In Computer:	6/8/1990
Spill Record Last Update:	7/23/1990
Spiller Name:	Not reported
Spiller Company:	GALILEO GALLAY LODGE

GALILEO GALLAY LODGE (Continued) **S103564999**

Spiller Address: 200 LEVITTOWN PARKWAY
Spiller City,St,Zip: HICKSVILLE, NY
Spiller Company: 001
Contact Name: Not reported
Contact Phone: Not reported
DEC Region: 1
DER Facility ID: 169034
DEC Memo: Prior to Sept, 2004 data translation this spill Lead_DEC Field was "ACAMPORA"
Remarks: OIL FIRE FURNANCE,DRAIN NEAR FURNANCE FOR CLEANING PURPOSES, OIL SPILLED IN DRYWELL. PEDNEAULT TESTED DRYWELL ON 5/17 & FOUND PETROLEUM

Material:
Site ID: 203232
Operable Unit ID: 942639
Operable Unit: 01
Material ID: 437380
Material Code: 0001
Material Name: #2 Fuel Oil
Case No.: Not reported
Material FA: Petroleum
Quantity: 0
Units: Gallons
Recovered: No
Resource Affected: Not reported
Oxygenate: False

Tank Test:
Site ID: Not reported
Spill Tank Test: Not reported
Tank Number: Not reported
Tank Size: Not reported
Test Method: Not reported
Leak Rate: Not reported
Gross Fail: Not reported
Modified By: Not reported
Last Modified: Not reported
Test Method: Not reported

NY Hist Spills:
Region of Spill: 1
Spill Number: 9002638
Investigator: ACAMPORA
Caller Name: Not reported
Caller Agency: Not reported
Caller Phone: Not reported
Notifier Name: Not reported
Notifier Agency: Not reported
Notifier Phone: Not reported
Spill Date/Time: 05/17/1990 12:00
Reported to Dept Date/Time: 06/07/90 10:10
SWIS: 28
Spiller Name: GALILEO GALLAY LODGE
Spiller Contact: Not reported
Spiller Phone: Not reported
Spiller Address: 200 LEVITTOWN PARKWAY

GALILEO GALLAY LODGE (Continued) **S103564999**

Spiller City,St,Zip: HICKSVILLE, NY
Spill Cause: Other
Reported to Dept: In Sewer
Water Affected: Not reported
Spill Source: 01
Spill Notifier: Other
PBS Number: Not reported
Cleanup Ceased: 07/20/90
Cleanup Meets Std: True
Last Inspection: / /
Recommended Penalty: Penalty Not Recommended
Spiller Cleanup Dt: / /
Enforcement Date: / /
Invstgn Complete: / /
UST Involvement: False
Spill Class: Not reported
Spill Closed Dt: 07/20/90
Corrective Action Plan Submitted: / /
Date Region Sent Summary to Central Office: / /
Date Spill Entered In Computer Data File: 06/08/90
Date Spill Entered In Computer Data File: Not reported
Update Date: 07/23/90
Is Updated: False

Tank:
PBS Number: Not reported
Tank Number: Not reported
Tank Size: Not reported
Test Method: Not reported
Leak Rate Failed Tank: Not reported
Gross Leak Rate: Not reported

Material:
Material Class Type: Petroleum
Quantity Spilled: 0
Unkonwn Quantity Spilled: False
Units: Gallons
Quantity Recovered: 0
Unkonwn Quantity Recovered: False
Material: #2 FUEL OIL
Class Type: #2 FUEL OIL
Times Material Entry In File: 24464
CAS Number: Not reported
Last Date: 19941207
DEC Remarks: Not reported
Remark: OIL FIRE FURNANCE,DRAIN NEAR FURNANCE FOR CLEANING PURPOSES, OIL SPILLED IN DRYWELL. PEDNEAULT TESTED DRYWELL ON 5/17 FOUND PETROLEUM

R79 **FISCHER RESIDENCE** **LTANKS** **S102232613**
NNE **76 ARROW LANE** **HIST LTANKS** **N/A**
1/4-1/2 **HICKSVILLE, NY**
0.372 mi.
1963 ft. **Site 2 of 2 in cluster R**

Relative:
Higher

Actual:
120 ft.

LTANKS:
Site ID: 238078
Spill No: 9601904
Spill Date: 5/8/1996
Spill Cause: Tank Test Failure

FISCHER RESIDENCE (Continued) **S102232613**

Spill Source:	Private Dwelling
Spill Class:	Known release that creates potential for fire or hazard. DEC Response. Willing Responsible Party. Corrective action taken.
Spill Closed Dt:	10/9/1996
Facility Addr2:	Not reported
Cleanup Ceased:	Not reported
Cleanup Meets Standard:	True
SWIS:	3000
Investigator:	T/T/F
Referred To:	Not reported
Reported to Dept:	5/8/1996
CID:	03
Water Affected:	Not reported
Spill Notifier:	Tank Tester
Last Inspection:	Not reported
Recommended Penalty:	Penalty Not Recommended
UST Involvement:	False
Remediation Phase:	0
Date Entered In Computer:	5/8/1996
Spill Record Last Update:	10/10/1996
Spiller Name:	MATT ODONNELL
Spiller Company:	FISCHER RESIDENCE
Spiller Address:	76 ARROW LANE
Spiller City,St,Zip:	HICKSVILLE, ZZ
Spiller County:	001
Spiller Contact:	MATT ODONNELL
Spiller Phone:	(800) 872- 3660
Spiller Extention:	Not reported
DEC Region:	1
DER Facility ID:	196088
DEC Memo:	Not reported
Remarks:	tester states that he found no contamination and he believes that the tank failed due to a leak around the vent area - they are going to excavate and retest

Material:

Site ID:	238078
Operable Unit ID:	1029515
Operable Unit:	01
Material ID:	351699
Material Code:	0001
Material Name:	#2 Fuel Oil
Case No.:	Not reported
Material FA:	Petroleum
Quantity:	0
Units:	Gallons
Recovered:	No
Resource Affected:	Not reported
Oxygenate:	False

Tank Test:

Site ID:	238078
Spill Tank Test:	1544528
Tank Number:	1
Tank Size:	550
Test Method:	14

FISCHER RESIDENCE (Continued) **S102232613**

Leak Rate: 0
Gross Fail: F
Modified By: Spills
Last Modified: 10/1/2004
Test Method: VacuTest

HIST LTANKS:
Region of Spill: 1
Spill Number: 9601904
Spill Date: 05/08/1996
Spill Time: 12:30
Spill Cause: Tank Test Failure
Resource Affectd: On Land
Water Affected: Not reported
Spill Source: Private Dwelling
Spill Class: Known release that creates potential for fire or hazard. DEC Response. Willing Responsible Party. Corrective action taken.
Spill Closed Dt: 10/09/96
Cleanup Ceased: / /
Cleanup Meets Standard: True
Investigator: T/T/F
Caller Name: Not reported
Caller Agency: Not reported
Caller Phone: Not reported
Caller Extension: Not reported
Notifier Name: Not reported
Notifier Agency: Not reported
Notifier Phone: Not reported
Notifier Extension: Not reported
Reported to Department Date: 05/08/96
Reported to Department Time: 13:33
SWIS: 28
Spiller Contact: MATT ODONNELL
Spiller Phone: (800) 872- 3660
Spiller Extention: Not reported
Spiller Name: FISCHER RESIDENCE
Spiller Address: 76 ARROW LANE
Spiller City,St,Zip: HICKSVILLE
Spiller Cleanup Date: / /
Facility Contact: MATT ODONNELL
Facility Phone: (800) 872- 3660
Facility Extention: Not reported
Spill Notifier: Tank Tester
PBS Number: Not reported
Last Inspection: / /
Recommended Penalty: Penalty Not Recommended
Enforcement Date: / /
Investigation Complete: / /
UST Involvement: False
Date Region Sent Summary to Central Office: / /
Corrective Action Plan Submitted: / /
Date Spill Entered In Computer Data File: 05/08/96
Time Spill Entered In Computer Data File: Not reported
Spill Record Last Update: 10/10/96
Is Updated: False

FISCHER RESIDENCE (Continued) **S102232613**

Tank:
PBS Number: Not reported
Tank Number: 1
Tank Size: 550
Test Method: Tankology [Vacutect]
Leak Rate Failed Tank: 0.00
Gross Leak Rate: Talk Test Failures only pass or fail

Material:
Material Class Type: Petroleum
Quantity Spilled: 0
Unkonwn Quantity Spilled: True
Units: Gallons
Quantity Recovered: 0
Unkonwn Quantity Recovered: False
Material: #2 FUEL OIL
Class Type: #2 FUEL OIL
Times Material Entry In File: 24464
CAS Number: Not reported
Last Date: 19941207
DEC Remarks: TANK REMOVED 10/3/96, NYSDEC AUSTIN ATTENDED. NO CONTAMINATION FOUND, NO FURTHER ACTION NEEDED AT THIS TIME
Spill Cause: tester states that he found no contamination and he believes that the tank failed due to a leak around the vent area - they are going to excavate and retest

---

80 WNW 1/4-1/2 0.373 mi. 1970 ft. | **NASSAU FAMILY COURT PROBATION BLDG** | **RCRA-NonGen** | **1001223994**
890 CARMEN AVE | **FINDS** | **NYR000052100**
WESTBURY, NY 11590 | **MANIFEST**

Relative: Lower

Actual: 111 ft.

RCRA- NonGen:
Date form received by agency: 01/01/2007
Facility name: NASSAU FAMILY COURT PROBATION BLDG
Facility address: 890 CARMEN AVE
WESTBURY, NY 11590
EPA ID: NYR000052100
Mailing address: CARMEN AVE
WESTBURY, NY 11590
Contact: WILLIAM SLADE
Contact address: CARMEN AVE C/O NY POWER AUTH MS- 15K
WESTBURY, NY 11590
Contact country: US
Contact telephone: (914) 681- 6405
Contact email: Not reported
EPA Region: 02
Classification: Non- Generator
Description: Handler: Non- Generators do not presently generate hazardous waste

Owner/Operator Summary:
Owner/operator name: NASSAU COUNTY
Owner/operator address: 1150 FRANKLIN AVE ROOM 205
MINEOLA, NY 11501
Owner/operator country: US
Owner/operator telephone: (516) 571- 3000
Legal status: County

NASSAU FAMILY COURT PROBATION BLDG (Continued) **1001223994**

Owner/Operator Type: Owner
Owner/Op start date: Not reported
Owner/Op end date: Not reported

Owner/operator name: NASSAU COUNTY
Owner/operator address: 1150 FRANKLIN AVE ROOM 205
MINEOLA, NY 11501
Owner/operator country: US
Owner/operator telephone: (516) 571- 3000
Legal status: County
Owner/Operator Type: Operator
Owner/Op start date: Not reported
Owner/Op end date: Not reported

Handler accessibilty indicator: Transferred to the program or state equivalent.

Handler Activities Summary:
U.S. importer of hazardous waste: Unknown
Mixed waste (haz. and radioactive): Unknown
Recycler of hazardous waste: No
Transporter of hazardous waste: Unknown
Treater, storer or disposer of HW: No
Underground injection activity: No
On- site burner exemption: Unknown
Furnace exemption: Unknown
Used oil fuel burner: No
Used oil processor: No
User oil refiner: No
Used oil fuel marketer to burner: No
Used oil Specification marketer: No
Used oil transfer facility: No
Used oil transporter: No
Off- site waste receiver: Commercial status unknown

Historical Generators:
Date form received by agency: 01/01/2006
Facility name: NASSAU FAMILY COURT PROBATION BLDG
Classification: Not a generator, verified

Date form received by agency: 03/23/1998
Facility name: NASSAU FAMILY COURT PROBATION BLDG
Classification: Small Quantity Generator

Violation Status: No violations found

FINDS:

Registry ID: 110004541425

Environmental Interest/Information System
RCRAInfo is a national information system that supports the Resource Conservation and Recovery Act (RCRA) program through the tracking of events and activities related to facilities that generate, transport, and treat, store, or dispose of hazardous waste. RCRAInfo allows RCRA program staff to track the notification, permit, compliance, and corrective action activities required under RCRA.

NASSAU FAMILY COURT PROBATION BLDG (Continued) **1001223994**

NY MANIFEST:

EPA ID:	NYR000052100
Country:	USA
Mailing Name:	NASSAU FAMILY COURT PROBATION BLDG
Mailing Contact:	WILFRED CLARKE
Mailing Address:	890 CARMEN AVE
Mailing Address 2:	Not reported
Mailing City:	WESTBURY
Mailing State:	NY
Mailing Zip:	11590
Mailing Zip4:	Not reported
Mailing Country:	USA
Mailing Phone:	999- 999- 9999

Document ID:	NYG0195777
Manifest Status:	Not reported
Trans1 State ID:	MA5000002394
Trans2 State ID:	Not reported
Generator Ship Date:	03/26/1998
Trans1 Recv Date:	03/26/1998
Trans2 Recv Date:	Not reported
TSD Site Recv Date:	03/30/1998
Part A Recv Date:	Not reported
Part B Recv Date:	Not reported
Generator EPA ID:	NYR000052100
Trans1 EPA ID:	AZ0000337360
Trans2 EPA ID:	Not reported
TSDF ID:	MA102
Waste Code:	D009 - MERCURY 0.2 MG/L TCLP
Quantity:	00313
Units:	P - Pounds
Number of Containers:	003
Container Type:	DF - Fiberboard or plastic drums (glass)
Handling Method:	R Material recovery of more than 75 percent of the total material.
Specific Gravity:	01.00
Year:	98

81
North
1/4-1/2
0.381 mi.
2014 ft.

REGAN RESIDENCE
50 APOLLO LANE
HICKSVILLE, NY

NY Spills **S103938555**
NY Hist Spills **N/A**

Relative:
Higher

Actual:
120 ft.

NY Spills:

Site ID:	138722
Facility Addr2:	Not reported
Facility ID:	9903137
Spill Number:	9903137
Facility Type:	ER
SWIS:	3000
Investigator:	DONOVAN
Referred To:	Not reported
Spill Date:	6/18/1999
Reported to Dept:	6/18/1999
CID:	03
Spill Cause:	Equipment Failure

REGAN RESIDENCE (Continued) **S103938555**

Water Affected:	Not reported
Spill Source:	Private Dwelling
Spill Notifier:	Responsible Party
Cleanup Ceased:	Not reported
Cleanup Meets Std:	True
Last Inspection:	Not reported
Recommended Penalty:	Penalty Not Recommended
UST Trust:	False
Spill Class:	Known release with minimal potential for fire or hazard. DEC Response. Willing Responsible Party. Corrective action taken.
Spill Closed Dt:	10/1/1999
Remediation Phase:	0
Date Entered In Computer:	6/18/1999
Spill Record Last Update:	10/4/1999
Spiller Name:	KEN SPOSITO
Spiller Company:	SLOMINS OIL
Spiller Address:	125 LAUMAN LANE
Spiller City,St,Zip:	HICKSVILLE, NY 11802-
Spiller Company:	001
Contact Name:	ROBERT REGAN
Contact Phone:	(516) 933- 7957
DEC Region:	1
DER Facility ID:	118601
DEC Memo:	Not reported
Remarks:	LOOSE FITTING - CAUSED LEAK IN HOUSE AND OUTSIDE ON DIRT - MILRO COMPANY CONTACTED FOR CLEANUP

Material:

Site ID:	138722
Operable Unit ID:	1082060
Operable Unit:	01
Material ID:	303064
Material Code:	0001
Material Name:	#2 Fuel Oil
Case No.:	Not reported
Material FA:	Petroleum
Quantity:	2
Units:	Gallons
Recovered:	No
Resource Affected:	Not reported
Oxygenate:	False

Tank Test:

Site ID:	Not reported
Spill Tank Test:	Not reported
Tank Number:	Not reported
Tank Size:	Not reported
Test Method:	Not reported
Leak Rate:	Not reported
Gross Fail:	Not reported
Modified By:	Not reported
Last Modified:	Not reported
Test Method:	Not reported

NY Hist Spills:

Region of Spill:	1

REGAN RESIDENCE (Continued) **S103938555**

Spill Number:	9903137
Investigator:	DONOVAN
Caller Name:	Not reported
Caller Agency:	Not reported
Caller Phone:	Not reported
Notifier Name:	Not reported
Notifier Agency:	Not reported
Notifier Phone:	Not reported
Spill Date/Time:	06/18/1999 09:30
Reported to Dept Date/Time:	06/18/99 09:59
SWIS:	28
Spiller Name:	SLOMINS OIL
Spiller Contact:	KEN SPOSITO
Spiller Phone:	(516) 932- 7000
Spiller Contact:	ROBERT REGAN
Spiller Phone:	(516) 933- 7957
Spiller Address:	125 LAUMAN LANE
Spiller City,St,Zip:	HICKSVILLE, NY 11802-
Spill Cause:	Equipment Failure
Reported to Dept:	On Land
Water Affected:	Not reported
Spill Source:	09
Spill Notifier:	Responsible Party
PBS Number:	Not reported
Cleanup Ceased:	/ /
Cleanup Meets Std:	True
Last Inspection:	/ /
Recommended Penalty:	Penalty Not Recommended
Spiller Cleanup Dt:	/ /
Enforcement Date:	/ /
Invstgn Complete:	/ /
UST Involvement:	False
Spill Class:	Known release with minimal potential for fire or hazard. DEC Response. Willing Responsible Party. Corrective action taken.
Spill Closed Dt:	10/01/99
Corrective Action Plan Submitted:	/ /
Date Region Sent Summary to Central Office:	/ /
Date Spill Entered In Computer Data File:	06/18/99
Date Spill Entered In Computer Data File:	Not reported
Update Date:	10/04/99
Is Updated:	False

Tank:

PBS Number:	Not reported
Tank Number:	Not reported
Tank Size:	Not reported
Test Method:	Not reported
Leak Rate Failed Tank:	Not reported
Gross Leak Rate:	Not reported

Material:

Material Class Type:	Petroleum
Quantity Spilled:	2
Unkonwn Quantity Spilled:	False
Units:	Gallons
Quantity Recovered:	0
Unkonwn Quantity Recovered:	False
Material:	#2 FUEL OIL

REGAN RESIDENCE (Continued) **S103938555**

Class Type: #2 FUEL OIL
Times Material Entry In File: 24464
CAS Number: Not reported
Last Date: 19941207
DEC Remarks: TELECON TO MILRO, CLEANUP CREW IS BEING DISPATCHED TO THE SITE SPILL CLEANED UP, NO FURTHER ACTION
Remark: LOOSE FITTING - CAUSED LEAK IN HOUSE AND OUTSIDE ON DIRT - MILRO COMPANY CONTACTED FOR CLEANUP

S82
WSW
1/4-1/2
0.383 mi.
2020 ft.

CARMAN CLEANERS **DRYCLEANERS** **S106434595**
796 CARMAN AVE. **N/A**
WESTBURY, NY 11590

Site 1 of 10 in cluster S

Relative:
Lower

Actual:
112 ft.

DRYCLEANERS:
Facility ID: 1- 2822- 00904
Region: 1
Registration Effective Date: 11/2/2000 15:36:29:193
Inspection Date: 07MAY23
Drop Shop: Not reported
Shutdown: Not reported
Alternate Solvent: Not reported
Current Business: PERC DRY CLEANER

S83
WSW
1/4-1/2
0.383 mi.
2020 ft.

CARMAN CLEANERS **RCRA-LQG** **1000295143**
796 CARMAN AVE **FINDS** **NYD980772479**
WESTBURY, NY 11590 **MANIFEST**

Site 2 of 10 in cluster S

Relative:
Lower

Actual:
112 ft.

RCRA- LQG:
Date form received by agency: 04/17/2008
Facility name: CARMAN CLEANERS
Facility address: 796 CARMAN AVENUE
WESTBURY, NY 11590
EPA ID: NYD980772479
Mailing address: CARMAN AVENUE
WESTBURY, NY 11590
Contact: DAE Y HAN
Contact address: Not reported
Not reported
Contact country: Not reported
Contact telephone: (516) 334- 9322
Contact email: Not reported
EPA Region: 02
Land type: Private
Classification: Large Quantity Generator
Description: Handler: generates 1,000 kg or more of hazardous waste during any calendar month; or generates more than 1 kg of acutely hazardous waste during any calendar month; or generates more than 100 kg of any residue or contaminated soil, waste or other debris resulting from the cleanup of a spill, into or on any land or water, of acutely hazardous waste during any calendar month; or generates 1 kg or less of acutely hazardous waste during any calendar month, and accumulates more than 1 kg of acutely hazardous waste at any time; or generates 100 kg or less

CARMAN CLEANERS (Continued) **1000295143**

of any residue or contaminated soil, waste or other debris resulting from the cleanup of a spill, into or on any land or water, of acutely hazardous waste during any calendar month, and accumulates more than 100 kg of that material at any time

Owner/Operator Summary:

Owner/operator name:	CARMAN CLEANERS
Owner/operator address:	NOT REQUIRED NOT REQUIRED, WY 99999
Owner/operator country:	Not reported
Owner/operator telephone:	(212) 555- 1212
Legal status:	Private
Owner/Operator Type:	Owner
Owner/Op start date:	Not reported
Owner/Op end date:	Not reported

Owner/operator name:	DAE YOUNG HAN
Owner/operator address:	EDGEWOOD DR WESTBURY, NY 11590
Owner/operator country:	US
Owner/operator telephone:	Not reported
Legal status:	Private
Owner/Operator Type:	Operator
Owner/Op start date:	04/01/2000
Owner/Op end date:	Not reported

Owner/operator name:	YONG HUI HAN
Owner/operator address:	EDGEWOOD DR WESTBURY, NY 11590
Owner/operator country:	US
Owner/operator telephone:	Not reported
Legal status:	Private
Owner/Operator Type:	Owner
Owner/Op start date:	02/01/1990
Owner/Op end date:	Not reported

Handler Activities Summary:

U.S. importer of hazardous waste:	No
Mixed waste (haz. and radioactive):	No
Recycler of hazardous waste:	No
Transporter of hazardous waste:	No
Treater, storer or disposer of HW:	No
Underground injection activity:	No
On- site burner exemption:	No
Furnace exemption:	No
Used oil fuel burner:	No
Used oil processor:	No
User oil refiner:	No
Used oil fuel marketer to burner:	No
Used oil Specification marketer:	No
Used oil transfer facility:	No
Used oil transporter:	No
Off- site waste receiver:	Commercial status unknown

Universal Waste Summary:

Waste type:	Batteries

CARMAN CLEANERS (Continued) **1000295143**

Accumulated waste on- site: No
Generated waste on- site: Not reported

Waste type: Lamps
Accumulated waste on- site: No
Generated waste on- site: Not reported

Waste type: Pesticides
Accumulated waste on- site: No
Generated waste on- site: Not reported

Waste type: Thermostats
Accumulated waste on- site: No
Generated waste on- site: Not reported

Historical Generators:
Date form received by agency: 01/01/2007
Facility name: CARMAN CLEANERS
Classification: Small Quantity Generator

Date form received by agency: 01/01/2006
Facility name: CARMAN CLEANERS
Classification: Small Quantity Generator

Date form received by agency: 05/15/1984
Facility name: CARMAN CLEANERS
Classification: Small Quantity Generator

Hazardous Waste Summary:
Waste code: F002
Waste name: THE FOLLOWING SPENT HALOGENATED SOLVENTS: TETRACHLOROETHYLENE, METHYLENE CHLORIDE, TRICHLOROETHYLENE, 1,1,1- TRICHLOROETHANE, CHLOROBENZENE, 1,1,2- TRICHLORO- 1,2,2- TRIFLUOROETHANE, ORTHO- DICHLOROBENZENE, TRICHLOROFLUOROMETHANE, AND 1,1,2- TRICHLOROETHANE; ALL SPENT SOLVENT MIXTURES/BLENDS CONTAINING, BEFORE USE, A TOTAL OF TEN PERCENT OR MORE (BY VOLUME) OF ONE OR MORE OF THE ABOVE HALOGENATED SOLVENTS OR THOSE LISTED IN F001, F004, OR F005, AND STILL BOTTOMS FROM THE RECOVERY OF THESE SPENT SOLVENTS AND SPENT SOLVENT MIXTURES.

Waste code: D039
Waste name: TETRACHLOROETHYLENE

Waste code: F002
Waste name: THE FOLLOWING SPENT HALOGENATED SOLVENTS: TETRACHLOROETHYLENE, METHYLENE CHLORIDE, TRICHLOROETHYLENE, 1,1,1- TRICHLOROETHANE, CHLOROBENZENE, 1,1,2- TRICHLORO- 1,2,2- TRIFLUOROETHANE, ORTHO- DICHLOROBENZENE, TRICHLOROFLUOROMETHANE, AND 1,1,2- TRICHLOROETHANE; ALL SPENT SOLVENT MIXTURES/BLENDS CONTAINING, BEFORE USE, A TOTAL OF TEN PERCENT OR MORE (BY VOLUME) OF ONE OR MORE OF THE ABOVE HALOGENATED SOLVENTS OR THOSE LISTED IN F001, F004, OR F005, AND STILL BOTTOMS FROM THE RECOVERY OF THESE SPENT SOLVENTS AND SPENT SOLVENT MIXTURES.

Biennial Reports:

CARMAN CLEANERS (Continued) **1000295143**

Last Biennial Reporting Year: 2009

Annual Waste Handled:

Waste code:	D039
Waste name:	TETRACHLOROETHYLENE
Amount (Lbs):	359540

Waste code:	F002
Waste name:	THE FOLLOWING SPENT HALOGENATED SOLVENTS: TETRACHLOROETHYLENE, METHYLENE CHLORIDE, TRICHLOROETHYLENE, 1,1,1- TRICHLOROETHANE, CHLOROBENZENE, 1,1,2- TRICHLORO- 1,2,2- TRIFLUOROETHANE, ORTHO- DICHLOROBENZENE, TRICHLOROFLUOROMETHANE, AND 1,1,2- TRICHLOROETHANE; ALL SPENT SOLVENT MIXTURES/BLENDS CONTAINING, BEFORE USE, A TOTAL OF TEN PERCENT OR MORE (BY VOLUME) OF ONE OR MORE OF THE ABOVE HALOGENATED SOLVENTS OR THOSE LISTED IN F001, F004, OR F005, AND STILL BOTTOMS FROM THE RECOVERY OF THESE SPENT SOLVENTS AND SPENT SOLVENT MIXTURES.
Amount (Lbs):	359540

Facility Has Received Notices of Violations:

Regulation violated:	Not reported
Area of violation:	Universal Waste - Small Quantity Handlers
Date violation determined:	05/15/2008
Date achieved compliance:	05/15/2008
Violation lead agency:	State
Enforcement action:	WRITTEN INFORMAL
Enforcement action date:	05/23/2008
Enf. disposition status:	Not reported
Enf. disp. status date:	Not reported
Enforcement lead agency:	State
Proposed penalty amount:	Not reported
Final penalty amount:	Not reported
Paid penalty amount:	Not reported

Regulation violated:	Not reported
Area of violation:	Universal Waste - Small Quantity Handlers
Date violation determined:	08/08/2006
Date achieved compliance:	06/13/2007
Violation lead agency:	State
Enforcement action:	INITIAL 3008(A) COMPLIANCE
Enforcement action date:	12/21/2006
Enf. disposition status:	Not reported
Enf. disp. status date:	Not reported
Enforcement lead agency:	State
Proposed penalty amount:	30000
Final penalty amount:	Not reported
Paid penalty amount:	Not reported

Regulation violated:	Not reported
Area of violation:	TSD IS- Container Use and Management
Date violation determined:	08/08/2006
Date achieved compliance:	06/13/2007
Violation lead agency:	State
Enforcement action:	FINAL 3008(A) COMPLIANCE ORDER
Enforcement action date:	06/13/2007
Enf. disposition status:	Action Satisfied (Case Closed)

CARMAN CLEANERS (Continued) **1000295143**

Enf. disp. status date: 06/13/2007
Enforcement lead agency: State
Proposed penalty amount: Not reported
Final penalty amount: 20000
Paid penalty amount: 20000

Regulation violated: Not reported
Area of violation: Generators - Exports
Date violation determined: 08/08/2006
Date achieved compliance: 06/13/2007
Violation lead agency: State
Enforcement action: FINAL 3008(A) COMPLIANCE ORDER
Enforcement action date: 06/13/2007
Enf. disposition status: Action Satisfied (Case Closed)
Enf. disp. status date: 06/13/2007
Enforcement lead agency: State
Proposed penalty amount: Not reported
Final penalty amount: 20000
Paid penalty amount: 20000

Regulation violated: Not reported
Area of violation: State Statute or Regulation
Date violation determined: 08/08/2006
Date achieved compliance: 06/13/2007
Violation lead agency: State
Enforcement action: FINAL 3008(A) COMPLIANCE ORDER
Enforcement action date: 06/13/2007
Enf. disposition status: Action Satisfied (Case Closed)
Enf. disp. status date: 06/13/2007
Enforcement lead agency: State
Proposed penalty amount: Not reported
Final penalty amount: 20000
Paid penalty amount: 20000

Regulation violated: Not reported
Area of violation: Universal Waste - Small Quantity Handlers
Date violation determined: 08/08/2006
Date achieved compliance: 06/13/2007
Violation lead agency: State
Enforcement action: FINAL 3008(A) COMPLIANCE ORDER
Enforcement action date: 06/13/2007
Enf. disposition status: Action Satisfied (Case Closed)
Enf. disp. status date: 06/13/2007
Enforcement lead agency: State
Proposed penalty amount: Not reported
Final penalty amount: 20000
Paid penalty amount: 20000

Regulation violated: Not reported
Area of violation: Generators - Pre- transport
Date violation determined: 08/08/2006
Date achieved compliance: 06/13/2007
Violation lead agency: State
Enforcement action: INITIAL 3008(A) COMPLIANCE
Enforcement action date: 12/21/2006
Enf. disposition status: Not reported
Enf. disp. status date: Not reported

CARMAN CLEANERS (Continued) **1000295143**

Enforcement lead agency: State
Proposed penalty amount: 30000
Final penalty amount: Not reported
Paid penalty amount: Not reported

Regulation violated: Not reported
Area of violation: Generators - Records/Reporting
Date violation determined: 08/08/2006
Date achieved compliance: 06/13/2007
Violation lead agency: State
Enforcement action: FINAL 3008(A) COMPLIANCE ORDER
Enforcement action date: 06/13/2007
Enf. disposition status: Action Satisfied (Case Closed)
Enf. disp. status date: 06/13/2007
Enforcement lead agency: State
Proposed penalty amount: Not reported
Final penalty amount: 20000
Paid penalty amount: 20000

Regulation violated: Not reported
Area of violation: Generators - Exports
Date violation determined: 08/08/2006
Date achieved compliance: 06/13/2007
Violation lead agency: State
Enforcement action: INITIAL 3008(A) COMPLIANCE
Enforcement action date: 12/21/2006
Enf. disposition status: Not reported
Enf. disp. status date: Not reported
Enforcement lead agency: State
Proposed penalty amount: 30000
Final penalty amount: Not reported
Paid penalty amount: Not reported

Regulation violated: Not reported
Area of violation: State Statute or Regulation
Date violation determined: 08/08/2006
Date achieved compliance: 06/13/2007
Violation lead agency: State
Enforcement action: INITIAL 3008(A) COMPLIANCE
Enforcement action date: 12/21/2006
Enf. disposition status: Not reported
Enf. disp. status date: Not reported
Enforcement lead agency: State
Proposed penalty amount: 30000
Final penalty amount: Not reported
Paid penalty amount: Not reported

Regulation violated: Not reported
Area of violation: Permits - Application
Date violation determined: 08/08/2006
Date achieved compliance: 06/13/2007
Violation lead agency: State
Enforcement action: INITIAL 3008(A) COMPLIANCE
Enforcement action date: 12/21/2006
Enf. disposition status: Not reported
Enf. disp. status date: Not reported
Enforcement lead agency: State

CARMAN CLEANERS (Continued) **1000295143**

Proposed penalty amount: 30000
Final penalty amount: Not reported
Paid penalty amount: Not reported

Regulation violated: Not reported
Area of violation: TSD IS- Preparedness and Prevention
Date violation determined: 08/08/2006
Date achieved compliance: 06/13/2007
Violation lead agency: State
Enforcement action: FINAL 3008(A) COMPLIANCE ORDER
Enforcement action date: 06/13/2007
Enf. disposition status: Action Satisfied (Case Closed)
Enf. disp. status date: 06/13/2007
Enforcement lead agency: State
Proposed penalty amount: Not reported
Final penalty amount: 20000
Paid penalty amount: 20000

Regulation violated: Not reported
Area of violation: TSD IS- Preparedness and Prevention
Date violation determined: 08/08/2006
Date achieved compliance: 06/13/2007
Violation lead agency: State
Enforcement action: INITIAL 3008(A) COMPLIANCE
Enforcement action date: 12/21/2006
Enf. disposition status: Not reported
Enf. disp. status date: Not reported
Enforcement lead agency: State
Proposed penalty amount: 30000
Final penalty amount: Not reported
Paid penalty amount: Not reported

Regulation violated: Not reported
Area of violation: Permits - Application
Date violation determined: 08/08/2006
Date achieved compliance: 06/13/2007
Violation lead agency: State
Enforcement action: FINAL 3008(A) COMPLIANCE ORDER
Enforcement action date: 06/13/2007
Enf. disposition status: Action Satisfied (Case Closed)
Enf. disp. status date: 06/13/2007
Enforcement lead agency: State
Proposed penalty amount: Not reported
Final penalty amount: 20000
Paid penalty amount: 20000

Regulation violated: Not reported
Area of violation: TSD IS- Container Use and Management
Date violation determined: 08/08/2006
Date achieved compliance: 06/13/2007
Violation lead agency: State
Enforcement action: INITIAL 3008(A) COMPLIANCE
Enforcement action date: 12/21/2006
Enf. disposition status: Not reported
Enf. disp. status date: Not reported
Enforcement lead agency: State
Proposed penalty amount: 30000

CARMAN CLEANERS (Continued) **1000295143**

Final penalty amount: Not reported
Paid penalty amount: Not reported

Regulation violated: Not reported
Area of violation: Generators - Records/Reporting
Date violation determined: 08/08/2006
Date achieved compliance: 06/13/2007
Violation lead agency: State
Enforcement action: INITIAL 3008(A) COMPLIANCE
Enforcement action date: 12/21/2006
Enf. disposition status: Not reported
Enf. disp. status date: Not reported
Enforcement lead agency: State
Proposed penalty amount: 30000
Final penalty amount: Not reported
Paid penalty amount: Not reported

Regulation violated: Not reported
Area of violation: Generators - Pre- transport
Date violation determined: 08/08/2006
Date achieved compliance: 06/13/2007
Violation lead agency: State
Enforcement action: FINAL 3008(A) COMPLIANCE ORDER
Enforcement action date: 06/13/2007
Enf. disposition status: Action Satisfied (Case Closed)
Enf. disp. status date: 06/13/2007
Enforcement lead agency: State
Proposed penalty amount: Not reported
Final penalty amount: 20000
Paid penalty amount: 20000

Regulation violated: Not reported
Area of violation: Generators - General
Date violation determined: 08/18/1997
Date achieved compliance: 12/13/1999
Violation lead agency: State
Enforcement action: WRITTEN INFORMAL
Enforcement action date: 08/18/1997
Enf. disposition status: Not reported
Enf. disp. status date: Not reported
Enforcement lead agency: State
Proposed penalty amount: Not reported
Final penalty amount: Not reported
Paid penalty amount: Not reported

Regulation violated: Not reported
Area of violation: Generators - General
Date violation determined: 08/18/1997
Date achieved compliance: 12/13/1999
Violation lead agency: State
Enforcement action: WRITTEN INFORMAL
Enforcement action date: 12/02/1999
Enf. disposition status: Not reported
Enf. disp. status date: Not reported
Enforcement lead agency: State
Proposed penalty amount: Not reported
Final penalty amount: Not reported

CARMAN CLEANERS (Continued) **1000295143**

Paid penalty amount: Not reported

Evaluation Action Summary:

Evaluation date: 05/15/2008
Evaluation: COMPLIANCE EVALUATION INSPECTION ON- SITE
Area of violation: Universal Waste - Small Quantity Handlers
Date achieved compliance: 05/15/2008
Evaluation lead agency: State

Evaluation date: 06/13/2007
Evaluation: NOT A SIGNIFICANT NON- COMPLIER
Area of violation: Not reported
Date achieved compliance: Not reported
Evaluation lead agency: State

Evaluation date: 12/01/2006
Evaluation: SIGNIFICANT NON- COMPLIER
Area of violation: Not reported
Date achieved compliance: Not reported
Evaluation lead agency: State

Evaluation date: 08/08/2006
Evaluation: COMPLIANCE EVALUATION INSPECTION ON- SITE
Area of violation: Generators - Records/Reporting
Date achieved compliance: 06/13/2007
Evaluation lead agency: State

Evaluation date: 08/08/2006
Evaluation: COMPLIANCE EVALUATION INSPECTION ON- SITE
Area of violation: Universal Waste - Small Quantity Handlers
Date achieved compliance: 06/13/2007
Evaluation lead agency: State

Evaluation date: 08/08/2006
Evaluation: COMPLIANCE EVALUATION INSPECTION ON- SITE
Area of violation: Generators - Pre- transport
Date achieved compliance: 06/13/2007
Evaluation lead agency: State

Evaluation date: 08/08/2006
Evaluation: COMPLIANCE EVALUATION INSPECTION ON- SITE
Area of violation: TSD IS- Preparedness and Prevention
Date achieved compliance: 06/13/2007
Evaluation lead agency: State

Evaluation date: 08/08/2006
Evaluation: COMPLIANCE EVALUATION INSPECTION ON- SITE
Area of violation: Generators - Exports
Date achieved compliance: 06/13/2007
Evaluation lead agency: State

Evaluation date: 08/08/2006
Evaluation: COMPLIANCE EVALUATION INSPECTION ON- SITE
Area of violation: TSD IS- Container Use and Management
Date achieved compliance: 06/13/2007
Evaluation lead agency: State

CARMAN CLEANERS (Continued) **1000295143**

Evaluation date: 08/08/2006
Evaluation: COMPLIANCE EVALUATION INSPECTION ON- SITE
Area of violation: Permits - Application
Date achieved compliance: 06/13/2007
Evaluation lead agency: State

Evaluation date: 08/08/2006
Evaluation: COMPLIANCE EVALUATION INSPECTION ON- SITE
Area of violation: State Statute or Regulation
Date achieved compliance: 06/13/2007
Evaluation lead agency: State

Evaluation date: 07/10/1997
Evaluation: COMPLIANCE EVALUATION INSPECTION ON- SITE
Area of violation: Generators - General
Date achieved compliance: 12/13/1999
Evaluation lead agency: State

Evaluation date: 03/16/1995
Evaluation: COMPLIANCE EVALUATION INSPECTION ON- SITE
Area of violation: Not reported
Date achieved compliance: Not reported
Evaluation lead agency: EPA

Evaluation date: 03/16/1995
Evaluation: NON- FINANCIAL RECORD REVIEW
Area of violation: Not reported
Date achieved compliance: Not reported
Evaluation lead agency: EPA

FINDS:

Registry ID: 110004391042

Environmental Interest/Information System

AFS (Aerometric Information Retrieval System (AIRS) Facility Subsystem) replaces the former Compliance Data System (CDS), the National Emission Data System (NEDS), and the Storage and Retrieval of Aerometric Data (SAROAD). AIRS is the national repository for information concerning airborne pollution in the United States. AFS is used to track emissions and compliance data from industrial plants. AFS data are utilized by states to prepare State Implementation Plans to comply with regulatory programs and by EPA as an input for the estimation of total national emissions. AFS is undergoing a major redesign to support facility operating permits required under Title V of the Clean Air Act.

RCRAInfo is a national information system that supports the Resource Conservation and Recovery Act (RCRA) program through the tracking of events and activities related to facilities that generate, transport, and treat, store, or dispose of hazardous waste. RCRAInfo allows RCRA program staff to track the notification, permit, compliance, and corrective action activities required under RCRA.

FIS (New York - Facility Information System) is New York's Department of Environmental Conservation (DEC) information system for tracking environmental facility information found across the State.

CARMAN CLEANERS (Continued) **1000295143**

NY MANIFEST:

EPA ID:	NYD980772479
Country:	USA
Mailing Name:	CARMAN CLEANERS
Mailing Contact:	KIM CHUNG JAE
Mailing Address:	796 CARMAN AVENUE
Mailing Address 2:	Not reported
Mailing City:	WESTBURY
Mailing State:	NY
Mailing Zip:	11590
Mailing Zip4:	Not reported
Mailing Country:	USA
Mailing Phone:	516- 334- 9322

Document ID:	NYA6665714
Manifest Status:	Completed after the designated time period for a TSDF to get a copy to the DEC
Trans1 State ID:	22335GU
Trans2 State ID:	Not reported
Generator Ship Date:	870511
Trans1 Recv Date:	870511
Trans2 Recv Date:	Not reported
TSD Site Recv Date:	870511
Part A Recv Date:	870623
Part B Recv Date:	870514
Generator EPA ID:	NYD980772479
Trans1 EPA ID:	ILD000805911
Trans2 EPA ID:	Not reported
TSDF ID:	NYD000708198
Waste Code:	F002 - HALO SOLV + STILL BOTTOMS FM REC OF SOLV
Quantity:	00195
Units:	P - Pounds
Number of Containers:	001
Container Type:	DF - Fiberboard or plastic drums (glass)
Handling Method:	R Material recovery of more than 75 percent of the total material.
Specific Gravity:	100
Year:	87

Document ID:	NYA9290766
Manifest Status:	Completed copy
Trans1 State ID:	AT- 8755
Trans2 State ID:	Not reported
Generator Ship Date:	890207
Trans1 Recv Date:	890207
Trans2 Recv Date:	Not reported
TSD Site Recv Date:	890207
Part A Recv Date:	890210
Part B Recv Date:	890210
Generator EPA ID:	NYD980772479
Trans1 EPA ID:	ILD051060408
Trans2 EPA ID:	Not reported
TSDF ID:	NYD000708198
Waste Code:	F002 - HALO SOLV + STILL BOTTOMS FM REC OF SOLV
Quantity:	00150
Units:	P - Pounds
Number of Containers:	001

CARMAN CLEANERS (Continued) **1000295143**

Container Type:	DF - Fiberboard or plastic drums (glass)
Handling Method:	R Material recovery of more than 75 percent of the total material.
Specific Gravity:	100
Year:	89

Document ID:	NYA9446556
Manifest Status:	Completed copy
Trans1 State ID:	000000000
Trans2 State ID:	000000000
Generator Ship Date:	890505
Trans1 Recv Date:	890505
Trans2 Recv Date:	Not reported
TSD Site Recv Date:	890505
Part A Recv Date:	890510
Part B Recv Date:	890510
Generator EPA ID:	NYD980772479
Trans1 EPA ID:	ILD051060408
Trans2 EPA ID:	Not reported
TSDF ID:	NYD000708198
Waste Code:	F002 - HALO SOLV + STILL BOTTOMS FM REC OF SOLV
Quantity:	00080
Units:	P - Pounds
Number of Containers:	001
Container Type:	CF - Fiber or plastic boxes, cartons
Handling Method:	R Material recovery of more than 75 percent of the total material.
Specific Gravity:	100
Year:	89

Document ID:	NYA9400206
Manifest Status:	Completed copy
Trans1 State ID:	CT7869
Trans2 State ID:	Not reported
Generator Ship Date:	890407
Trans1 Recv Date:	890407
Trans2 Recv Date:	Not reported
TSD Site Recv Date:	890407
Part A Recv Date:	890412
Part B Recv Date:	890413
Generator EPA ID:	NYD980772479
Trans1 EPA ID:	ILD051060408
Trans2 EPA ID:	Not reported
TSDF ID:	NYD000708198
Waste Code:	F002 - HALO SOLV + STILL BOTTOMS FM REC OF SOLV
Quantity:	00080
Units:	P - Pounds
Number of Containers:	001
Container Type:	CF - Fiber or plastic boxes, cartons
Handling Method:	R Material recovery of more than 75 percent of the total material.
Specific Gravity:	100
Year:	89

Document ID:	NYA9761916
Manifest Status:	Completed copy
Trans1 State ID:	AT8755

CARMAN CLEANERS (Continued) **1000295143**

Trans2 State ID:	Not reported
Generator Ship Date:	891019
Trans1 Recv Date:	891019
Trans2 Recv Date:	Not reported
TSD Site Recv Date:	891019
Part A Recv Date:	891025
Part B Recv Date:	891027
Generator EPA ID:	NYD980772479
Trans1 EPA ID:	ILD051060408
Trans2 EPA ID:	Not reported
TSDF ID:	NYD000708198
Waste Code:	F002 - HALO SOLV + STILL BOTTOMS FM REC OF SOLV
Quantity:	00195
Units:	P - Pounds
Number of Containers:	001
Container Type:	DF - Fiberboard or plastic drums (glass)
Handling Method:	B Incineration, heat recovery, burning.
Specific Gravity:	100
Year:	89

Document ID:	NYA9589803
Manifest Status:	Completed after the designated time period for a TSDF to get a copy to the DEC
Trans1 State ID:	000000000
Trans2 State ID:	000000000
Generator Ship Date:	890726
Trans1 Recv Date:	890726
Trans2 Recv Date:	Not reported
TSD Site Recv Date:	890726
Part A Recv Date:	890907
Part B Recv Date:	890802
Generator EPA ID:	NYD980772479
Trans1 EPA ID:	ILD051060408
Trans2 EPA ID:	Not reported
TSDF ID:	NYD000708198
Waste Code:	F002 - HALO SOLV + STILL BOTTOMS FM REC OF SOLV
Quantity:	00080
Units:	P - Pounds
Number of Containers:	001
Container Type:	CF - Fiber or plastic boxes, cartons
Handling Method:	R Material recovery of more than 75 percent of the total material.
Specific Gravity:	100
Year:	89

Document ID:	NYA9741284
Manifest Status:	Completed copy
Trans1 State ID:	AT8755
Trans2 State ID:	Not reported
Generator Ship Date:	890920
Trans1 Recv Date:	890920
Trans2 Recv Date:	Not reported
TSD Site Recv Date:	890920
Part A Recv Date:	890925
Part B Recv Date:	890926
Generator EPA ID:	NYD980772479
Trans1 EPA ID:	ILD051060408

CARMAN CLEANERS (Continued) **1000295143**

Trans2 EPA ID:	Not reported
TSDF ID:	NYD000708198
Waste Code:	F002 - HALO SOLV + STILL BOTTOMS FM REC OF SOLV
Quantity:	00080
Units:	P - Pounds
Number of Containers:	001
Container Type:	CF - Fiber or plastic boxes, cartons
Handling Method:	R Material recovery of more than 75 percent of the total material.
Specific Gravity:	100
Year:	89

Document ID:	NYC0451631
Manifest Status:	Completed copy
Trans1 State ID:	CT7869
Trans2 State ID:	Not reported
Generator Ship Date:	900828
Trans1 Recv Date:	900828
Trans2 Recv Date:	Not reported
TSD Site Recv Date:	900828
Part A Recv Date:	900906
Part B Recv Date:	900921
Generator EPA ID:	NYD980772479
Trans1 EPA ID:	ILD051060408
Trans2 EPA ID:	Not reported
TSDF ID:	NYD000708198
Waste Code:	F002 - HALO SOLV + STILL BOTTOMS FM REC OF SOLV
Quantity:	00195
Units:	P - Pounds
Number of Containers:	001
Container Type:	DF - Fiberboard or plastic drums (glass)
Handling Method:	B Incineration, heat recovery, burning.
Specific Gravity:	100
Year:	90

Document ID:	NYC0490768
Manifest Status:	Completed copy
Trans1 State ID:	000000000
Trans2 State ID:	000000000
Generator Ship Date:	900924
Trans1 Recv Date:	900924
Trans2 Recv Date:	Not reported
TSD Site Recv Date:	900924
Part A Recv Date:	901009
Part B Recv Date:	900927
Generator EPA ID:	NYD980772479
Trans1 EPA ID:	ILD051060408
Trans2 EPA ID:	Not reported
TSDF ID:	NYD000708198
Waste Code:	F002 - HALO SOLV + STILL BOTTOMS FM REC OF SOLV
Quantity:	00120
Units:	P - Pounds
Number of Containers:	002
Container Type:	DM - Metal drums, barrels
Handling Method:	B Incineration, heat recovery, burning.
Specific Gravity:	100

CARMAN CLEANERS (Continued) **1000295143**

Year: 90

Document ID: NYC0586675
Manifest Status: Completed after the designated time period for a TSDF to get a copy to the DEC
Trans1 State ID: CT7869
Trans2 State ID: Not reported
Generator Ship Date: 901115
Trans1 Recv Date: 901115
Trans2 Recv Date: Not reported
TSD Site Recv Date: 901115
Part A Recv Date: 901211
Part B Recv Date: 901213
Generator EPA ID: NYD980772479
Trans1 EPA ID: ILD051060408
Trans2 EPA ID: Not reported
TSDF ID: NYD000708198
Waste Code: F002 - HALO SOLV + STILL BOTTOMS FM REC OF SOLV
Quantity: 00195
Units: P - Pounds
Number of Containers: 001
Container Type: DF - Fiberboard or plastic drums (glass)
Handling Method: B Incineration, heat recovery, burning.
Specific Gravity: 100
Waste Code: Not reported
Quantity: 00060
Units: P - Pounds
Number of Containers: 001
Container Type: DM - Metal drums, barrels
Handling Method: B Incineration, heat recovery, burning.
Specific Gravity: 100
Year: 90

Document ID: NYC0811642
Manifest Status: Completed after the designated time period for a TSDF to get a copy to the DEC
Trans1 State ID: CT7869
Trans2 State ID: Not reported
Generator Ship Date: 901214
Trans1 Recv Date: 901214
Trans2 Recv Date: Not reported
TSD Site Recv Date: 901214
Part A Recv Date: 910115
Part B Recv Date: 910116
Generator EPA ID: NYD980772479
Trans1 EPA ID: ILD051060408
Trans2 EPA ID: Not reported
TSDF ID: NYD000708198
Waste Code: F002 - HALO SOLV + STILL BOTTOMS FM REC OF SOLV
Quantity: 00140
Units: P - Pounds
Number of Containers: 003
Container Type: DM - Metal drums, barrels
Handling Method: B Incineration, heat recovery, burning.
Specific Gravity: 100
Year: 90

CARMAN CLEANERS (Continued) **1000295143**

Document ID:	NYC0677621
Manifest Status:	Completed copy
Trans1 State ID:	CT7869
Trans2 State ID:	Not reported
Generator Ship Date:	910114
Trans1 Recv Date:	910114
Trans2 Recv Date:	Not reported
TSD Site Recv Date:	910114
Part A Recv Date:	910123
Part B Recv Date:	910204
Generator EPA ID:	NYD980772479
Trans1 EPA ID:	ILD051060408
Trans2 EPA ID:	Not reported
TSDF ID:	NYD000708198
Waste Code:	F002 - HALO SOLV + STILL BOTTOMS FM REC OF SOLV
Quantity:	00060
Units:	P - Pounds
Number of Containers:	001
Container Type:	DM - Metal drums, barrels
Handling Method:	B Incineration, heat recovery, burning.
Specific Gravity:	100
Year:	91

Document ID:	NYC1595957
Manifest Status:	Completed copy
Trans1 State ID:	CT7869
Trans2 State ID:	Not reported
Generator Ship Date:	920327
Trans1 Recv Date:	920327
Trans2 Recv Date:	Not reported
TSD Site Recv Date:	920327
Part A Recv Date:	920406
Part B Recv Date:	920407
Generator EPA ID:	NYD980772479
Trans1 EPA ID:	ILD051060408
Trans2 EPA ID:	Not reported
TSDF ID:	NYD000708198
Waste Code:	F002 - HALO SOLV + STILL BOTTOMS FM REC OF SOLV
Quantity:	00195
Units:	P - Pounds
Number of Containers:	001
Container Type:	DF - Fiberboard or plastic drums (glass)
Handling Method:	B Incineration, heat recovery, burning.
Specific Gravity:	100
Waste Code:	Not reported
Quantity:	00120
Units:	P - Pounds
Number of Containers:	002
Container Type:	DM - Metal drums, barrels
Handling Method:	B Incineration, heat recovery, burning.
Specific Gravity:	100
Year:	92

Document ID:	NYC2039523
Manifest Status:	Completed copy

CARMAN CLEANERS (Continued) **1000295143**

Trans1 State ID:	AT8756
Trans2 State ID:	Not reported
Generator Ship Date:	921209
Trans1 Recv Date:	921209
Trans2 Recv Date:	Not reported
TSD Site Recv Date:	921209
Part A Recv Date:	921221
Part B Recv Date:	921217
Generator EPA ID:	NYD980772479
Trans1 EPA ID:	ILD051060408
Trans2 EPA ID:	Not reported
TSDF ID:	NYD000708198
Waste Code:	F002 - HALO SOLV + STILL BOTTOMS FM REC OF SOLV
Quantity:	00060
Units:	P - Pounds
Number of Containers:	001
Container Type:	DM - Metal drums, barrels
Handling Method:	B Incineration, heat recovery, burning.
Specific Gravity:	100
Year:	92

Document ID:	NYC2893296
Manifest Status:	Completed copy
Trans1 State ID:	JE4744
Trans2 State ID:	Not reported
Generator Ship Date:	940228
Trans1 Recv Date:	940228
Trans2 Recv Date:	Not reported
TSD Site Recv Date:	940228
Part A Recv Date:	940308
Part B Recv Date:	940309
Generator EPA ID:	NYD980772479
Trans1 EPA ID:	ILD984908202
Trans2 EPA ID:	Not reported
TSDF ID:	NYD000708198
Waste Code:	F002 - HALO SOLV + STILL BOTTOMS FM REC OF SOLV
Quantity:	00120
Units:	P - Pounds
Number of Containers:	002
Container Type:	DM - Metal drums, barrels
Handling Method:	B Incineration, heat recovery, burning.
Specific Gravity:	100
Year:	94

Document ID:	NYC2729035
Manifest Status:	Completed copy
Trans1 State ID:	JE4744
Trans2 State ID:	Not reported
Generator Ship Date:	931206
Trans1 Recv Date:	931206
Trans2 Recv Date:	Not reported
TSD Site Recv Date:	931206
Part A Recv Date:	931214
Part B Recv Date:	931216
Generator EPA ID:	NYD980772479

CARMAN CLEANERS (Continued) **1000295143**

Trans1 EPA ID:	ILD984908202
Trans2 EPA ID:	Not reported
TSDF ID:	NYD000708198
Waste Code:	F002 - HALO SOLV + STILL BOTTOMS FM REC OF SOLV
Quantity:	00120
Units:	P - Pounds
Number of Containers:	002
Container Type:	DM - Metal drums, barrels
Handling Method:	B Incineration, heat recovery, burning.
Specific Gravity:	100
Year:	93

Document ID:	NYC2836091
Manifest Status:	Completed copy
Trans1 State ID:	JE4744
Trans2 State ID:	Not reported
Generator Ship Date:	940131
Trans1 Recv Date:	940131
Trans2 Recv Date:	Not reported
TSD Site Recv Date:	940131
Part A Recv Date:	940211
Part B Recv Date:	940209
Generator EPA ID:	NYD980772479
Trans1 EPA ID:	ILD984908202
Trans2 EPA ID:	Not reported
TSDF ID:	NYD000708198
Waste Code:	F002 - HALO SOLV + STILL BOTTOMS FM REC OF SOLV
Quantity:	00195
Units:	P - Pounds
Number of Containers:	001
Container Type:	DF - Fiberboard or plastic drums (glass)
Handling Method:	B Incineration, heat recovery, burning.
Specific Gravity:	100
Year:	94

Document ID:	NYC2775971
Manifest Status:	Completed copy
Trans1 State ID:	JE4744
Trans2 State ID:	Not reported
Generator Ship Date:	940103
Trans1 Recv Date:	940103
Trans2 Recv Date:	Not reported
TSD Site Recv Date:	940103
Part A Recv Date:	940118
Part B Recv Date:	940112
Generator EPA ID:	NYD980772479
Trans1 EPA ID:	ILD984908202
Trans2 EPA ID:	Not reported
TSDF ID:	NYD000708198
Waste Code:	F002 - HALO SOLV + STILL BOTTOMS FM REC OF SOLV
Quantity:	00120
Units:	P - Pounds
Number of Containers:	002
Container Type:	DM - Metal drums, barrels
Handling Method:	B Incineration, heat recovery, burning.

CARMAN CLEANERS (Continued) **1000295143**

Specific Gravity: 100
Year: 94

Document ID: NYC2685958
Manifest Status: Completed copy
Trans1 State ID: JE4744
Trans2 State ID: Not reported
Generator Ship Date: 931108
Trans1 Recv Date: 931108
Trans2 Recv Date: Not reported
TSD Site Recv Date: 931108
Part A Recv Date: 931201
Part B Recv Date: 931122
Generator EPA ID: NYD980772479
Trans1 EPA ID: ILD984908202
Trans2 EPA ID: Not reported
TSDF ID: NYD000708198
Waste Code: F002 - HALO SOLV + STILL BOTTOMS FM REC OF SOLV
Quantity: 00120
Units: P - Pounds
Number of Containers: 002
Container Type: DM - Metal drums, barrels
Handling Method: B Incineration, heat recovery, burning.
Specific Gravity: 100
Year: 93

Document ID: NYC3243971
Manifest Status: Completed copy
Trans1 State ID: JE4744
Trans2 State ID: Not reported
Generator Ship Date: 940926
Trans1 Recv Date: 940926
Trans2 Recv Date: Not reported
TSD Site Recv Date: 940926
Part A Recv Date: 941005
Part B Recv Date: 941005
Generator EPA ID: NYD980772479
Trans1 EPA ID: ILD984908202
Trans2 EPA ID: Not reported
TSDF ID: NYD000708198
Waste Code: F002 - HALO SOLV + STILL BOTTOMS FM REC OF SOLV
Quantity: 00120
Units: P - Pounds
Number of Containers: 002
Container Type: DM - Metal drums, barrels
Handling Method: B Incineration, heat recovery, burning.
Specific Gravity: 100
Year: 94

Click this hyperlink while viewing on your computer to access
215 additional NY_MANIFEST: record(s) in the EDR Site Report.

T84 WNW 1/4-1/2 0.385 mi. 2031 ft. | **CITRYNELL RESIDENCE**
184 WEST CYPRESS LANE
WESTBURY, NY | **NY Spills** **S102446324**
NY Hist Spills **N/A**

Site 1 of 2 in cluster T

Relative: Lower

Actual: 108 ft.

NY Spills:

Site ID:	122097
Facility Addr2:	Not reported
Facility ID:	9610657
Spill Number:	9610657
Facility Type:	ER
SWIS:	3000
Investigator:	UNASSIGNED
Referred To:	Not reported
Spill Date:	11/25/1996
Reported to Dept:	11/25/1996
CID:	04
Spill Cause:	Equipment Failure
Water Affected:	Not reported
Spill Source:	Private Dwelling
Spill Notifier:	Responsible Party
Cleanup Ceased:	Not reported
Cleanup Meets Std:	True
Last Inspection:	Not reported
Recommended Penalty:	Penalty Not Recommended
UST Trust:	False
Spill Class:	Known release with minimal potential for fire or hazard. DEC Response. Willing Responsible Party. Corrective action taken.
Spill Closed Dt:	11/27/1996
Remediation Phase:	0
Date Entered In Computer:	11/25/1996
Spill Record Last Update:	12/2/1996
Spiller Name:	BEVERLY CITRYNELL
Spiller Company:	CITRYNELL RESIDENCE
Spiller Address:	184 WEST CYPRESS LANE
Spiller City,St,Zip:	WESTBURY, NY 11580-
Spiller Company:	001
Contact Name:	BEVERLY CITRYNELL
Contact Phone:	(516) 333- 6898
DEC Region:	1
DER Facility ID:	105885
DEC Memo:	Prior to Sept, 2004 data translation this spill Lead_DEC Field was "NONE" T/C MR. CITRYNELL - 1/2 PINT LEAKED FROM BURNER. WAS CLEANED UP. NO RESPONSE NEEDED.
Remarks:	OIL BURNER HAD SMALL LEAK CAUSING A SPILL OF 1/2 PINT #2 OIL INTO GROUND HAS BEEN CLEANED UP BY OIL CO PETRO COMMANDER

Material:

Site ID:	122097
Operable Unit ID:	1038553
Operable Unit:	01
Material ID:	342870
Material Code:	0001
Material Name:	#2 Fuel Oil
Case No.:	Not reported
Material FA:	Petroleum
Quantity:	0
Units:	Gallons
Recovered:	No

CITRYNELL RESIDENCE (Continued) **S102446324**

Resource Affected: Not reported
Oxygenate: False

Tank Test:
Site ID: Not reported
Spill Tank Test: Not reported
Tank Number: Not reported
Tank Size: Not reported
Test Method: Not reported
Leak Rate: Not reported
Gross Fail: Not reported
Modified By: Not reported
Last Modified: Not reported
Test Method: Not reported

NY Hist Spills:
Region of Spill: 1
Spill Number: 9610657
Investigator: NONE
Caller Name: Not reported
Caller Agency: Not reported
Caller Phone: Not reported
Notifier Name: Not reported
Notifier Agency: Not reported
Notifier Phone: Not reported
Spill Date/Time: 11/25/1996 19:30
Reported to Dept Date/Time: 11/25/96 20:34
SWIS: 28
Spiller Name: CITRYNELL RESIDENCE
Spiller Contact: BEVERLY CITRYNELL
Spiller Phone: (516) 333- 6898
Spiller Contact: BEVERLY CITRYNELL
Spiller Phone: (516) 333- 6898
Spiller Address: 184 WEST CYPRESS LANE
Spiller City,St,Zip: WESTBURY, NY 11580-
Spill Cause: Equipment Failure
Reported to Dept: On Land
Water Affected: Not reported
Spill Source: 09
Spill Notifier: Responsible Party
PBS Number: Not reported
Cleanup Ceased: / /
Cleanup Meets Std: True
Last Inspection: / /
Recommended Penalty: Penalty Not Recommended
Spiller Cleanup Dt: / /
Enforcement Date: / /
Invstgn Complete: / /
UST Involvement: False
Spill Class: Known release with minimal potential for fire or hazard. DEC Response. Willing Responsible Party. Corrective action taken.
Spill Closed Dt: 11/27/96
Corrective Action Plan Submitted: / /
Date Region Sent Summary to Central Office: / /
Date Spill Entered In Computer Data File: 11/25/96

CITRYNELL RESIDENCE (Continued) **S102446324**

Date Spill Entered In Computer Data File: Not reported
Update Date: 12/02/96
Is Updated: False

Tank:
PBS Number: Not reported
Tank Number: Not reported
Tank Size: Not reported
Test Method: Not reported
Leak Rate Failed Tank: Not reported
Gross Leak Rate: Not reported

Material:
Material Class Type: Petroleum
Quantity Spilled: 0
Unkonwn Quantity Spilled: True
Units: Gallons
Quantity Recovered: 0
Unkonwn Quantity Recovered: True
Material: #2 FUEL OIL
Class Type: #2 FUEL OIL
Times Material Entry In File: 24464
CAS Number: Not reported
Last Date: 19941207
DEC Remarks: T/C MR. CITRYNELL - 1/2 PINT LEAKED FROM BURNER. WAS CLEANED UP. NO RESPONSE NEEDED.
Remark: OIL BURNER HAD SMALL LEAK CAUSING A SPILL OF 1/2 PINT 2 OIL INTO GROUND HAS BEEN CLEANED UP BY OIL CO PETRO COMMANDER

S85 **CARMEN AVENUE POOL** **AST** **A100100934**
WSW **CARMEN AVE & LAKE LA.** **N/A**
1/4-1/2 **LEVITTOWN, NY**
0.387 mi.
2041 ft. **Site 3 of 10 in cluster S**

Relative:
Lower

Actual:
112 ft.

NASSAU CO. AST:
Facility ID: 000372
Tank ID: 0001
Tank Location: Indoors, Aboveground
Capacity (Gal): 00001000
Tank Status: In Service
Tank Material: PLASTIC
Int Protection: None
Ext Protection: OTHER
Piping Type: Other
Material Type: Fresh/Product
Description: SODIUM HYPOCHLORITE
Leak Detect: OTHER
Containment: DIKING AND PAD
Product Gauge: No
Dispense Method: Gravity
Fill Type: Pumped
Install Date: 051989
Owner Name: TOB- TOH POOL DISTRICT
Owner Address: 200 N. FRANKLIN ST.
Owner City,St,Zip: HEMPSTEAD, NY 11550
Permitee Name: TOB- TOH POOL DISTRICT
Permitee Address: 200 N. FRANKLIN ST.
Permitee City,St,Zip: HEMPSTEAD, NY 11550

S86 WSW 1/4-1/2 0.387 mi. 2043 ft. | **803 LAUNDRAMAT CORP**
803 CARMAN AVE
WESTBURY, NY 11590 | **RCRA-NonGen FINDS** | **1000122019 NYD981876618**

Site 4 of 10 in cluster S

Relative: Lower

Actual: 112 ft.

RCRA- NonGen:

Date form received by agency:	01/01/2007
Facility name:	803 LAUNDRAMAT CORP
Facility address:	803 CARMAN AVE WESTBURY, NY 115906429
EPA ID:	NYD981876618
Mailing address:	CARMAN AVE WESTBURY, NY 11590
Contact:	Not reported
Contact address:	CARMAN AVE WESTBURY, NY 11590
Contact country:	US
Contact telephone:	Not reported
Contact email:	Not reported
EPA Region:	02
Classification:	Non- Generator
Description:	Handler: Non- Generators do not presently generate hazardous waste

Owner/Operator Summary:

Owner/operator name:	JAMES T GOLDEN
Owner/operator address:	NOT REQUIRED NOT REQUIRED, WY 99999
Owner/operator country:	US
Owner/operator telephone:	(212) 555- 1212
Legal status:	Private
Owner/Operator Type:	Owner
Owner/Op start date:	Not reported
Owner/Op end date:	Not reported

Owner/operator name:	JAMES T GOLDEN
Owner/operator address:	NOT REQUIRED NOT REQUIRED, WY 99999
Owner/operator country:	US
Owner/operator telephone:	(212) 555- 1212
Legal status:	Private
Owner/Operator Type:	Operator
Owner/Op start date:	Not reported
Owner/Op end date:	Not reported

Handler accessibilty indicator: Transferred to the program or state equivalent.

Handler Activities Summary:

U.S. importer of hazardous waste:	Unknown
Mixed waste (haz. and radioactive):	Unknown
Recycler of hazardous waste:	No
Transporter of hazardous waste:	Unknown
Treater, storer or disposer of HW:	No
Underground injection activity:	No
On- site burner exemption:	Unknown
Furnace exemption:	Unknown
Used oil fuel burner:	No
Used oil processor:	No
User oil refiner:	No

803 LAUNDRAMAT CORP (Continued) **1000122019**

Used oil fuel marketer to burner: No
Used oil Specification marketer: No
Used oil transfer facility: No
Used oil transporter: No
Off- site waste receiver: Commercial status unknown

Historical Generators:
Date form received by agency: 01/01/2006
Facility name: 803 LAUNDRAMAT CORP
Classification: Not a generator, verified

Date form received by agency: 07/08/1999
Facility name: 803 LAUNDRAMAT CORP
Classification: Not a generator, verified

Date form received by agency: 02/04/1987
Facility name: 803 LAUNDRAMAT CORP
Classification: Large Quantity Generator

Violation Status: No violations found

FINDS:

Registry ID: 110004413304

Environmental Interest/Information System
RCRAInfo is a national information system that supports the Resource Conservation and Recovery Act (RCRA) program through the tracking of events and activities related to facilities that generate, transport, and treat, store, or dispose of hazardous waste. RCRAInfo allows RCRA program staff to track the notification, permit, compliance, and corrective action activities required under RCRA.

S87 **BARGOIL S.S.** **AST** **A100170051**
WSW **784 CARMAN AVE.** **N/A**
1/4-1/2 **WESTBURY, NY**
0.387 mi.
2044 ft. **Site 5 of 10 in cluster S**

Relative:
Lower

Actual:
112 ft.

NASSAU CO. AST:
Facility ID: 057879
Tank ID: 0001
Tank Location: Outdoors, Aboveground
Capacity (Gal): 00000248
Tank Status: In Service
Tank Material: STEEL
Int Protection: None
Ext Protection: PAINTED [e.g. asphaltic]
Piping Type: Steel/Iron
Material Type: Waste
Description: WASTE OIL
Leak Detect: OTHER
Containment: DOUBLE WALL TANK
Product Gauge: Yes
Dispense Method: Suction
Fill Type: Gravity
Install Date: 052000

BARGOIL S.S. (Continued) **A100170051**

Owner Name: BARGOIL S.S.
Owner Address: 784 CARMAN AVE.
Owner City,St,Zip: WESTBURY, NY 11590
Permitee Name: D & E REALTY
Permitee Address: P.O. BOX 445
Permitee City,St,Zip: S. ORANGE, NJ 07079

S88
WSW
1/4-1/2
0.387 mi.
2044 ft.

POSS BARGOAL S/S
784 CARMAN AVENUE
WESTBURY, NY

NY Spills **S102137919**
NY Hist Spills **N/A**

Site 6 of 10 in cluster S

Relative:
Lower

Actual:
112 ft.

NY Spills:

Site ID:	199399
Facility Addr2:	Not reported
Facility ID:	8904195
Spill Number:	8904195
Facility Type:	ER
SWIS:	3022
Investigator:	NJACAMPO
Referred To:	Not reported
Spill Date:	7/26/1989
Reported to Dept:	7/27/1989
CID:	04
Spill Cause:	Deliberate
Water Affected:	Not reported
Spill Source:	Commercial/Industrial
Spill Notifier:	Affected Persons
Cleanup Ceased:	9/5/1989
Cleanup Meets Std:	True
Last Inspection:	Not reported
Recommended Penalty:	Penalty Not Recommended
UST Trust:	False
Spill Class:	Not reported
Spill Closed Dt:	9/5/1989
Remediation Phase:	0
Date Entered In Computer:	7/28/1989
Spill Record Last Update:	3/24/2006
Spiller Name:	Not reported
Spiller Company:	POSS BARGOAL S/S
Spiller Address:	784 CARMAN AVENUE
Spiller City,St,Zip:	WESTBURY, NY
Spiller Company:	001
Contact Name:	Not reported
Contact Phone:	Not reported
DEC Region:	1
DER Facility ID:	165961
DEC Memo:	Prior to Sept, 2004 data translation this spill Lead_DEC Field was "ACAMPORA FD" 09/05/89: CLEANUP DONE BY HOMEOWNER. NO OTHER ACTION. FILE HAS BEEN DESTROYED ACCORDING TO STATE ARCHIVE AND RECORD ADMINISTRATOR RETENTION/DISPOSAL PROCEDURES
Remarks:	S/S OWNER CLAIMS THAT RESIDENT AT 793 PLEASANT AVE IS DUMPING OIL ONTO HIS PROPERTY. NCDH INVOLVED

Material:

Site ID:	199399
Operable Unit ID:	929547

POSS BARGOAL S/S (Continued) **S102137919**

Operable Unit: 01
Material ID: 448254
Material Code: 0022
Material Name: Waste Oil/Used Oil
Case No.: Not reported
Material FA: Petroleum
Quantity: 0
Units: Gallons
Recovered: No
Resource Affected: Not reported
Oxygenate: False

Tank Test:
Site ID: Not reported
Spill Tank Test: Not reported
Tank Number: Not reported
Tank Size: Not reported
Test Method: Not reported
Leak Rate: Not reported
Gross Fail: Not reported
Modified By: Not reported
Last Modified: Not reported
Test Method: Not reported

NY Hist Spills:
Region of Spill: 1
Spill Number: 8904195
Investigator: ACAMPORA FD
Caller Name: Not reported
Caller Agency: Not reported
Caller Phone: Not reported
Notifier Name: Not reported
Notifier Agency: Not reported
Notifier Phone: Not reported
Spill Date/Time: 07/26/1989 12:00
Reported to Dept Date/Time: 07/27/89 13:20
SWIS: 28
Spiller Name: POSS BARGOAL S/S
Spiller Contact: Not reported
Spiller Phone: (516) 334- 6029
Spiller Address: 784 CARMAN AVENUE
Spiller City,St,Zip: WESTBURY, NY
Spill Cause: Deliberate
Reported to Dept: On Land
Water Affected: Not reported
Spill Source: 01
Spill Notifier: Affected Persons
PBS Number: Not reported
Cleanup Ceased: 09/05/89
Cleanup Meets Std: True
Last Inspection: / /
Recommended Penalty: Penalty Not Recommended
Spiller Cleanup Dt: / /
Enforcement Date: / /
Invstgn Complete: / /

POSS BARGOAL S/S (Continued) **S102137919**

UST Involvement: False
Spill Class: Not reported
Spill Closed Dt: 09/05/89
Corrective Action Plan Submitted: / /
Date Region Sent Summary to Central Office: / /
Date Spill Entered In Computer Data File: 07/28/89
Date Spill Entered In Computer Data File: Not reported
Update Date: 05/19/99
Is Updated: False

Tank:
PBS Number: Not reported
Tank Number: Not reported
Tank Size: Not reported
Test Method: Not reported
Leak Rate Failed Tank: Not reported
Gross Leak Rate: Not reported

Material:
Material Class Type: Petroleum
Quantity Spilled: 0
Unkonwn Quantity Spilled: False
Units: Gallons
Quantity Recovered: 0
Unkonwn Quantity Recovered: False
Material: WASTE OIL
Class Type: WASTE OIL
Times Material Entry In File: 9509
CAS Number: Not reported
Last Date: 19940927
DEC Remarks: 09/05/89: CLEANUP DONE BY HOMEOWNER. NO OTHER ACTION.
Remark: S/S OWNER CLAIMS THAT RESIDENT AT 793 PLEASANT AVE IS DUMPING OIL ONTO HIS PROPERTY. NCDH INVOLVED

S89 **INACTIVE** **UST** **U003846358**
WSW **784 CARMAN AVE** **AST** **N/A**
1/4-1/2 **WESTBURY, NY**
0.387 mi.
2044 ft. **Site 7 of 10 in cluster S**

Relative:
Lower

Actual:
112 ft.

NCFM UST:
Batt/Dept: 61
Location Id: 42308
Unit Type: HB
Vendor: UNBRANDED
Installed Date: 03/01/1965
Last Test Date: 12/20/1991
Status: Removed
Tank Contents: 10000000

Batt/Dept: 61
Location Id: 42308
Unit Type: HB
Vendor: UNBRANDED
Installed Date: 03/01/1965
Last Test Date: 12/20/1991
Status: Removed
Tank Contents: 10000000

INACTIVE (Continued) **U003846358**

Batt/Dept: 61
Location Id: 42308
Unit Type: HB
Vendor: UNBRANDED
Installed Date: 03/01/1965
Last Test Date: 12/20/1991
Status: Removed
Tank Contents: 10000000

Batt/Dept: 61
Location Id: 42308
Unit Type: HB
Vendor: UNBRANDED
Installed Date: 03/01/1965
Last Test Date: 12/20/1991
Status: Removed
Tank Contents: 10000000

Batt/Dept: 61
Location Id: 42308
Unit Type: HB
Vendor: UNBRANDED
Installed Date: 03/01/1965
Last Test Date: 12/20/1991
Status: Removed
Tank Contents: 10000000

NCFM AST:
Contents: 10000000
Batt/Dept: 61
Location Id: 42308
Unit Type: HB
Vendor: UNBRANDED
Installed Date: 03/01/1965
Last Test Date: 12/20/1991
Status: Removed

Contents: 10000000
Batt/Dept: 61
Location Id: 42308
Unit Type: HB
Vendor: UNBRANDED
Installed Date: 03/01/1965
Last Test Date: 12/20/1991
Status: Removed

Contents: 10000000
Batt/Dept: 61
Location Id: 42308
Unit Type: HB
Vendor: UNBRANDED
Installed Date: 03/01/1965
Last Test Date: 12/20/1991
Status: Removed

Contents: 10000000
Batt/Dept: 61

INACTIVE (Continued) **U003846358**

Location Id:	42308
Unit Type:	HB
Vendor:	UNBRANDED
Installed Date:	03/01/1965
Last Test Date:	12/20/1991
Status:	Removed
Contents:	10000000
Batt/Dept:	61
Location Id:	42308
Unit Type:	HB
Vendor:	UNBRANDED
Installed Date:	03/01/1965
Last Test Date:	12/20/1991
Status:	Removed

S90 **BARGOIL S/S** **NY Spills** **S103565551**
WSW **784 CARMEN AVENUE** **NY Hist Spills** **N/A**
1/4-1/2 **WESTBURY, NY**
0.388 mi.
2048 ft. **Site 8 of 10 in cluster S**

Relative:
Lower

Actual:
112 ft.

NY Spills:

Site ID:	245489
Facility Addr2:	Not reported
Facility ID:	9103568
Spill Number:	9103568
Facility Type:	ER
SWIS:	3000
Investigator:	KMYAGER
Referred To:	Not reported
Spill Date:	7/1/1991
Reported to Dept:	7/1/1991
CID:	04
Spill Cause:	Other
Water Affected:	Not reported
Spill Source:	Commercial/Industrial
Spill Notifier:	DEC
Cleanup Ceased:	7/1/1991
Cleanup Meets Std:	True
Last Inspection:	Not reported
Recommended Penalty:	Penalty Not Recommended
UST Trust:	True
Spill Class:	Not reported
Spill Closed Dt:	7/1/1991
Remediation Phase:	0
Date Entered In Computer:	7/2/1991
Spill Record Last Update:	9/30/2004
Spiller Name:	Not reported
Spiller Company:	BARGOIL S/S
Spiller Address:	784 CARMEN AVENUE
Spiller City,St,Zip:	WESTBURY, NY
Spiller Company:	001
Contact Name:	Not reported
Contact Phone:	Not reported
DEC Region:	1
DER Facility ID:	201623
DEC Memo:	Prior to Sept, 2004 data translation this spill Lead_DEC Field was

BARGOIL S/S (Continued) **S103565551**

"DEROSA"
Remarks: APPROX 8 YDS CONT SOIL REMOVED DURING ROUTINE TANK REMOVAL, NO FURTHER ACTION 5- 4K

Material:
Site ID: 245489
Operable Unit ID: 957608
Operable Unit: 01
Material ID: 422708
Material Code: 0009
Material Name: Gasoline
Case No.: Not reported
Material FA: Petroleum
Quantity: 0
Units: Gallons
Recovered: No
Resource Affected: Not reported
Oxygenate: False

Tank Test:
Site ID: Not reported
Spill Tank Test: Not reported
Tank Number: Not reported
Tank Size: Not reported
Test Method: Not reported
Leak Rate: Not reported
Gross Fail: Not reported
Modified By: Not reported
Last Modified: Not reported
Test Method: Not reported

NY Hist Spills:
Region of Spill: 1
Spill Number: 9103568
Investigator: DEROSA
Caller Name: Not reported
Caller Agency: Not reported
Caller Phone: Not reported
Notifier Name: Not reported
Notifier Agency: Not reported
Notifier Phone: Not reported
Spill Date/Time: 07/01/1991 13:00
Reported to Dept Date/Time: 07/01/91 13:00
SWIS: 28
Spiller Name: BARGOIL S/S
Spiller Contact: Not reported
Spiller Phone: (516) 334- 6029
Spiller Address: 784 CARMEN AVENUE
Spiller City,St,Zip: WESTBURY, NY
Spill Cause: Other
Reported to Dept: On Land
Water Affected: Not reported
Spill Source: 01
Spill Notifier: DEC
PBS Number: Not reported
Cleanup Ceased: 07/01/91

BARGOIL S/S (Continued) **S103565551**

Cleanup Meets Std: True
Last Inspection: / /
Recommended Penalty: Penalty Not Recommended
Spiller Cleanup Dt: / /
Enforcement Date: / /
Invstgn Complete: / /
UST Involvement: True
Spill Class: Not reported
Spill Closed Dt: 07/01/91
Corrective Action Plan Submitted: / /
Date Region Sent Summary to Central Office: / /
Date Spill Entered In Computer Data File: 07/02/91
Date Spill Entered In Computer Data File: Not reported
Update Date: / /
Is Updated: False

Tank:
PBS Number: Not reported
Tank Number: Not reported
Tank Size: Not reported
Test Method: Not reported
Leak Rate Failed Tank: Not reported
Gross Leak Rate: Not reported

Material:
Material Class Type: Petroleum
Quantity Spilled: 0
Unkonwn Quantity Spilled: False
Units: Gallons
Quantity Recovered: 0
Unkonwn Quantity Recovered: False
Material: GASOLINE
Class Type: GASOLINE
Times Material Entry In File: 21329
CAS Number: Not reported
Last Date: 19940929
DEC Remarks: Not reported
Remark: APPROX 8 YDS CONT SOIL REMOVED DURING ROUTINE TANK REMOVAL, NO FURTHER ACTION 5- 4K

S91 **BARGOIL** **RCRA-NonGen** **1004757978**
WSW **784 CARMEN AVE** **FINDS** **NYD986969376**
1/4-1/2 **WESTBURY, NY 11590**
0.388 mi.
2048 ft. **Site 9 of 10 in cluster S**

Relative:
Lower

Actual:
112 ft.

RCRA- NonGen:
Date form received by agency: 01/01/2007
Facility name: BARGOIL
Facility address: 784 CARMEN AVE
WESTBURY, NY 11590
EPA ID: NYD986969376
Mailing address: S ORANGE AVE
SOUTH ORANGE, NY 07079
Contact: WARD BAUM
Contact address: S ORANGE AVE
SOUTH ORANGE, NY 07079
Contact country: US
Contact telephone: (201) 372- 7244

BARGOIL (Continued) **1004757978**

Contact email: Not reported
EPA Region: 02
Classification: Non- Generator
Description: Handler: Non- Generators do not presently generate hazardous waste

Owner/Operator Summary:
Owner/operator name: WARD BAUM
Owner/operator address: 119 S ORANGE AVE
SOUTH ORANGE, NJ 07079
Owner/operator country: US
Owner/operator telephone: (201) 372- 7244
Legal status: Private
Owner/Operator Type: Owner
Owner/Op start date: Not reported
Owner/Op end date: Not reported

Owner/operator name: WARD BAUM
Owner/operator address: 119 S ORANGE AVE
SOUTH ORANGE, NJ 07079
Owner/operator country: US
Owner/operator telephone: (201) 372- 7244
Legal status: Private
Owner/Operator Type: Operator
Owner/Op start date: Not reported
Owner/Op end date: Not reported

Handler accessibilty indicator: Transferred to the program or state equivalent.

Handler Activities Summary:
U.S. importer of hazardous waste: Unknown
Mixed waste (haz. and radioactive): Unknown
Recycler of hazardous waste: No
Transporter of hazardous waste: Unknown
Treater, storer or disposer of HW: No
Underground injection activity: No
On- site burner exemption: Unknown
Furnace exemption: Unknown
Used oil fuel burner: No
Used oil processor: No
User oil refiner: No
Used oil fuel marketer to burner: No
Used oil Specification marketer: No
Used oil transfer facility: No
Used oil transporter: No
Off- site waste receiver: Commercial status unknown

Historical Generators:
Date form received by agency: 01/01/2006
Facility name: BARGOIL
Classification: Not a generator, verified

Date form received by agency: 09/03/1991
Facility name: BARGOIL
Classification: Conditionally Exempt Small Quantity Generator

Violation Status: No violations found

BARGOIL (Continued) **1004757978**

FINDS:

Registry ID: 110004475728

Environmental Interest/Information System
RCRAInfo is a national information system that supports the Resource Conservation and Recovery Act (RCRA) program through the tracking of events and activities related to facilities that generate, transport, and treat, store, or dispose of hazardous waste. RCRAInfo allows RCRA program staff to track the notification, permit, compliance, and corrective action activities required under RCRA.

92
NE
1/4-1/2
0.403 mi.
2129 ft.

TARA WATKINS RESIDENCE **LTANKS** **S106972243**
36 BEECH LANE **N/A**
HICKSVILLE, NY

Relative:
Higher

Actual:
118 ft.

LTANKS:

Site ID:	349542
Spill No:	0504714
Spill Date:	7/19/2005
Spill Cause:	Tank Failure
Spill Source:	Private Dwelling
Spill Class:	Known release with minimal potential for fire or hazard. DEC Response. Willing Responsible Party. Corrective action taken.
Spill Closed Dt:	Not reported
Facility Addr2:	Not reported
Cleanup Ceased:	Not reported
Cleanup Meets Standard:	False
SWIS:	3024
Investigator:	WJGABIN
Referred To:	Not reported
Reported to Dept:	7/19/2005
CID:	03
Water Affected:	Not reported
Spill Notifier:	Other
Last Inspection:	Not reported
Recommended Penalty:	Penalty Not Recommended
UST Involvement:	False
Remediation Phase:	1
Date Entered In Computer:	7/20/2005
Spill Record Last Update:	7/21/2005
Spiller Name:	TARA WATKINS
Spiller Company:	TARA WATKINS RESIDENCE
Spiller Address:	36 BEECH LANE
Spiller City,St,Zip:	HICKSVILLE, NY 11801
Spiller County:	001
Spiller Contact:	TARA WATKINS
Spiller Phone:	(516) 931- 7612
Spiller Extention:	Not reported
DEC Region:	1
DER Facility ID:	295982
DEC Memo:	Not reported
Remarks:	Leaked #2 fuel oil onto grass alongside the house. Tyree Brothers will most likely be called for cleanup.

TARA WATKINS RESIDENCE (Continued) **S106972243**

Material:

Site ID:	349542
Operable Unit ID:	1107134
Operable Unit:	01
Material ID:	2097027
Material Code:	0001
Material Name:	#2 Fuel Oil
Case No.:	Not reported
Material FA:	Petroleum
Quantity:	100
Units:	Gallons
Recovered:	No
Resource Affected:	Not reported
Oxygenate:	False

Tank Test:

Site ID:	Not reported
Spill Tank Test:	Not reported
Tank Number:	Not reported
Tank Size:	Not reported
Test Method:	Not reported
Leak Rate:	Not reported
Gross Fail:	Not reported
Modified By:	Not reported
Last Modified:	Not reported
Test Method:	Not reported

93
SSW
1/4-1/2
0.404 mi.
2135 ft.

ALICE COURT/MURRY DRIVE
WESTBURY, NY

NY Spills **S104644912**
NY Hist Spills **N/A**

Relative:
Lower

Actual:
106 ft.

NY Spills:

Site ID:	140402
Facility Addr2:	Not reported
Facility ID:	9602114
Spill Number:	9602114
Facility Type:	ER
SWIS:	3000
Investigator:	JEHAAS
Referred To:	Not reported
Spill Date:	5/13/1996
Reported to Dept:	5/14/1996
CID:	349
Spill Cause:	Equipment Failure
Water Affected:	Not reported
Spill Source:	Commercial Vehicle
Spill Notifier:	Responsible Party
Cleanup Ceased:	Not reported
Cleanup Meets Std:	True
Last Inspection:	Not reported
Recommended Penalty:	Penalty Not Recommended
UST Trust:	False
Spill Class:	Known release with minimal potential for fire or hazard. DEC Response. Willing Responsible Party. Corrective action taken.

(Continued) **S104644912**

Spill Closed Dt: 5/15/1996
Remediation Phase: 0
Date Entered In Computer: 5/14/1996
Spill Record Last Update: 10/29/1996
Spiller Name: TERRY CARBONE
Spiller Company: HEMPSTEAD SANITATION DEPT
Spiller Address: 1600 MERRICK ROAD
Spiller City,St,Zip: MERRICK, NY 11566-
Spiller Company: 001
Contact Name: Not reported
Contact Phone: Not reported
DEC Region: 1
DER Facility ID: 119908
DEC Memo: Prior to Sept, 2004 data translation this spill Lead_DEC Field was "HAAS" SPILL WAS CLEANED UP WITH APPROX 50LBS OF SPEEDI DRI, NO FURTHER ACTION REQUIRED
Remarks: line failed on garbage truck - cleaned up

Material:
Site ID: 140402
Operable Unit ID: 1033670
Operable Unit: 01
Material ID: 351906
Material Code: 0010
Material Name: Hydraulic Oil
Case No.: Not reported
Material FA: Petroleum
Quantity: 2
Units: Gallons
Recovered: 2
Resource Affected: Not reported
Oxygenate: False

Tank Test:
Site ID: Not reported
Spill Tank Test: Not reported
Tank Number: Not reported
Tank Size: Not reported
Test Method: Not reported
Leak Rate: Not reported
Gross Fail: Not reported
Modified By: Not reported
Last Modified: Not reported
Test Method: Not reported

NY Hist Spills:
Region of Spill: 1
Spill Number: 9602114
Investigator: HAAS
Caller Name: Not reported
Caller Agency: Not reported
Caller Phone: Not reported
Notifier Name: Not reported
Notifier Agency: Not reported
Notifier Phone: Not reported
Spill Date/Time: 05/13/1996 10:00

(Continued) **S104644912**

Reported to Dept Date/Time: 05/14/96 09:28
SWIS: 28
Spiller Name: HEMPSTEAD SANITATION DEPT
Spiller Contact: TERRY CARBONE
Spiller Phone: (516) 378- 4210
Spiller Address: 1600 MERRICK ROAD
Spiller City,St,Zip: MERRICK, NY 11566-
Spill Cause: Equipment Failure
Reported to Dept: On Land
Water Affected: Not reported
Spill Source: 07
Spill Notifier: Responsible Party
PBS Number: Not reported
Cleanup Ceased: / /
Cleanup Meets Std: True
Last Inspection: / /
Recommended Penalty: Penalty Not Recommended
Spiller Cleanup Dt: / /
Enforcement Date: / /
Invstgn Complete: / /
UST Involvement: False
Spill Class: Known release with minimal potential for fire or hazard. DEC Response. Willing Responsible Party. Corrective action taken.
Spill Closed Dt: 05/15/96
Corrective Action Plan Submitted: / /
Date Region Sent Summary to Central Office: / /
Date Spill Entered In Computer Data File: 05/14/96
Date Spill Entered In Computer Data File: Not reported
Update Date: 10/29/96
Is Updated: False

Tank:
PBS Number: Not reported
Tank Number: Not reported
Tank Size: Not reported
Test Method: Not reported
Leak Rate Failed Tank: Not reported
Gross Leak Rate: Not reported

Material:
Material Class Type: Petroleum
Quantity Spilled: 2
Unkonwn Quantity Spilled: False
Units: Gallons
Quantity Recovered: 2
Unkonwn Quantity Recovered: False
Material: HYDRAULIC OIL
Class Type: HYDRAULIC OIL
Times Material Entry In File: 1846
CAS Number: Not reported
Last Date: 19940728
DEC Remarks: SPILL WAS CLEANED UP WITH APPROX 50LBS OF SPEEDI DRI, NO FURTHER ACTION REQUIRED
Remark: line failed on garbage truck - cleaned up

T94 NW 1/4-1/2 0.408 mi. 2154 ft. — **GIANNAKOPOULOS, ANDRE**, **205 W CYPRESS LN**, **WESTBURY, NY** — **AST** — **A100351943**, **N/A**

Site 2 of 2 in cluster T

Relative: Lower
Actual: 109 ft.

NCFM AST:

Contents:	20107500
Batt/Dept:	96
Location Id:	26955
Unit Type:	DX
Vendor:	COSNERVATIVE
Installed Date:	Not reported
Last Test Date:	Not reported
Status:	Active

Contents:	20107500
Batt/Dept:	96
Location Id:	26955
Unit Type:	DX
Vendor:	COSNERVATIVE
Installed Date:	Not reported
Last Test Date:	Not reported
Status:	Active

U95 North 1/4-1/2 0.415 mi. 2192 ft. — **TITO, CHERYL**, **56 ALPINE LN**, **HICKSVILLE, NY** — **AST** — **A100237512**, **N/A**

Site 1 of 3 in cluster U

Relative: Higher
Actual: 120 ft.

NCFM AST:

Contents:	20107500
Batt/Dept:	93
Location Id:	210336
Unit Type:	EB
Vendor:	Not reported
Installed Date:	Not reported
Last Test Date:	Not reported
Status:	Active

U96 North 1/4-1/2 0.415 mi. 2192 ft. — **56 ALPINE LANE**, **HICKSVILLE, NY** — **NY Spills**, **NY Hist Spills** — **S104644513**, **N/A**

Site 2 of 3 in cluster U

Relative: Higher
Actual: 120 ft.

NY Spills:

Site ID:	272831
Facility Addr2:	Not reported
Facility ID:	9511818
Spill Number:	9511818
Facility Type:	ER
SWIS:	3000
Investigator:	UNASSIGNED
Referred To:	Not reported
Spill Date:	12/18/1995
Reported to Dept:	12/18/1995

(Continued) **S104644513**

CID:	03
Spill Cause:	Human Error
Water Affected:	Not reported
Spill Source:	Tank Truck
Spill Notifier:	Responsible Party
Cleanup Ceased:	Not reported
Cleanup Meets Std:	True
Last Inspection:	Not reported
Recommended Penalty:	Penalty Not Recommended
UST Trust:	False
Spill Class:	Known release with minimal potential for fire or hazard. DEC Response. Willing Responsible Party. Corrective action taken.
Spill Closed Dt:	12/19/1995
Remediation Phase:	0
Date Entered In Computer:	12/18/1995
Spill Record Last Update:	12/21/1995
Spiller Name:	FRED YUDELSON
Spiller Company:	COMMANDER PETRO
Spiller Address:	4 SOUTH STREET
Spiller City,St,Zip:	OYSTER BAY, NY 11771-
Spiller Company:	001
Contact Name:	Not reported
Contact Phone:	Not reported
DEC Region:	1
DER Facility ID:	222025
DEC Memo:	Prior to Sept, 2004 data translation this spill Lead_DEC Field was "NONE" SNOW ON 12/19/95 MADE INSPECTION OF CLEANED SPILL IMPOSSIBLE - NO FURTHER DEC ACTION REQUIRED.
Remarks:	DRIVER DROPPED NOZZLE IN STREET - CLEANED UP

Material:

Site ID:	272831
Operable Unit ID:	1026032
Operable Unit:	01
Material ID:	359148
Material Code:	0001
Material Name:	#2 Fuel Oil
Case No.:	Not reported
Material FA:	Petroleum
Quantity:	1
Units:	Gallons
Recovered:	Yes
Resource Affected:	Not reported
Oxygenate:	False

Tank Test:

Site ID:	Not reported
Spill Tank Test:	Not reported
Tank Number:	Not reported
Tank Size:	Not reported
Test Method:	Not reported
Leak Rate:	Not reported
Gross Fail:	Not reported
Modified By:	Not reported
Last Modified:	Not reported
Test Method:	Not reported

(Continued) **S104644513**

NY Hist Spills:

Region of Spill:	1
Spill Number:	9511818
Investigator:	NONE
Caller Name:	Not reported
Caller Agency:	Not reported
Caller Phone:	Not reported
Notifier Name:	Not reported
Notifier Agency:	Not reported
Notifier Phone:	Not reported
Spill Date/Time:	12/18/1995 15:30
Reported to Dept Date/Time:	12/18/95 17:11
SWIS:	28
Spiller Name:	COMMANDER PETRO
Spiller Contact:	FRED YUDELSON
Spiller Phone:	(516) 922- 7000
Spiller Address:	4 SOUTH STREET
Spiller City,St,Zip:	OYSTER BAY, NY 11771-
Spill Cause:	Human Error
Reported to Dept:	On Land
Water Affected:	Not reported
Spill Source:	08
Spill Notifier:	Responsible Party
PBS Number:	Not reported
Cleanup Ceased:	/ /
Cleanup Meets Std:	True
Last Inspection:	/ /
Recommended Penalty:	Penalty Not Recommended
Spiller Cleanup Dt:	/ /
Enforcement Date:	/ /
Invstgn Complete:	/ /
UST Involvement:	False
Spill Class:	Known release with minimal potential for fire or hazard. DEC Response. Willing Responsible Party. Corrective action taken.
Spill Closed Dt:	12/19/95
Corrective Action Plan Submitted:	/ /
Date Region Sent Summary to Central Office:	/ /
Date Spill Entered In Computer Data File:	12/18/95
Date Spill Entered In Computer Data File:	Not reported
Update Date:	12/21/95
Is Updated:	False

Tank:

PBS Number:	Not reported
Tank Number:	Not reported
Tank Size:	Not reported
Test Method:	Not reported
Leak Rate Failed Tank:	Not reported
Gross Leak Rate:	Not reported

Material:

Material Class Type:	Petroleum
Quantity Spilled:	1
Unkonwn Quantity Spilled:	False
Units:	Gallons
Quantity Recovered:	1
Unkonwn Quantity Recovered:	False
Material:	#2 FUEL OIL

(Continued) **S104644513**

Class Type: #2 FUEL OIL
Times Material Entry In File: 24464
CAS Number: Not reported
Last Date: 19941207
DEC Remarks: SNOW ON 12/19/95 MADE INSPECTION OF CLEANED SPILL IMPOSSIBLE - NO FURTHER DEC ACTION REQUIRED.
Remark: DRIVER DROPPED NOZZLE IN STREET - CLEANED UP

---

97 NW 1/4-1/2 0.420 mi. 2218 ft. | **MEENAN 216 CYPRESS LANE WESTBURY, NY** | **NY Spills** **S102140772** | **NY Hist Spills** **N/A**

Relative: Lower

Actual: 110 ft.

NY Spills:
Site ID: 195191
Facility Addr2: Not reported
Facility ID: 9507288
Spill Number: 9507288
Facility Type: ER
SWIS: 3000
Investigator: RDDECAND
Referred To: Not reported
Spill Date: 9/13/1995
Reported to Dept: 9/13/1995
CID: 04
Spill Cause: Equipment Failure
Water Affected: Not reported
Spill Source: Tank Truck
Spill Notifier: Responsible Party
Cleanup Ceased: Not reported
Cleanup Meets Std: True
Last Inspection: Not reported
Recommended Penalty: Penalty Not Recommended
UST Trust: False
Spill Class: Possible release with minimal potential for fire or hazard or Known release with no damage. DEC Response. Willing Responsible Party. Corrective action taken.
Spill Closed Dt: 2/25/2004
Remediation Phase: 0
Date Entered In Computer: 9/15/1995
Spill Record Last Update: 2/27/2004
Spiller Name: Not reported
Spiller Company: MEENAN
Spiller Address: Not reported
Spiller City,St,Zip: NY
Spiller Company: 999
Contact Name: Not reported
Contact Phone: Not reported
DEC Region: 1
DER Facility ID: 162638
DEC Memo: Prior to Sept, 2004 data translation this spill Lead_DEC Field was "DECANDIA" / / : AT PRICE RESIDENCE. BART REBANDO TO DO CLEANUP, DISPOSAL TO BE SENT IN
Remarks: DRIVER NOFFI, FILL HOOK UP WAS ONLY THREADED 1 THREAD, WHOLE FILL ASSEMBLY CAME OFF TANK 1.9 GAL DELIVERED ON METER

Material:

MEENAN (Continued) **S102140772**

Site ID:	195191
Operable Unit ID:	1018145
Operable Unit:	01
Material ID:	361720
Material Code:	0001
Material Name:	#2 Fuel Oil
Case No.:	Not reported
Material FA:	Petroleum
Quantity:	1
Units:	Gallons
Recovered:	No
Resource Affected:	Not reported
Oxygenate:	False

Tank Test:

Site ID:	Not reported
Spill Tank Test:	Not reported
Tank Number:	Not reported
Tank Size:	Not reported
Test Method:	Not reported
Leak Rate:	Not reported
Gross Fail:	Not reported
Modified By:	Not reported
Last Modified:	Not reported
Test Method:	Not reported

NY Hist Spills:

Region of Spill:	1
Spill Number:	9507288
Investigator:	DECANDIA
Caller Name:	Not reported
Caller Agency:	Not reported
Caller Phone:	Not reported
Notifier Name:	Not reported
Notifier Agency:	Not reported
Notifier Phone:	Not reported
Spill Date/Time:	09/13/1995 12:00
Reported to Dept Date/Time:	09/13/95 12:00
SWIS:	28
Spiller Name:	MEENAN
Spiller Contact:	Not reported
Spiller Phone:	Not reported
Spiller Address:	Not reported
Spiller City,St,Zip:	Not reported
Spill Cause:	Equipment Failure
Reported to Dept:	On Land
Water Affected:	Not reported
Spill Source:	08
Spill Notifier:	Responsible Party
PBS Number:	Not reported
Cleanup Ceased:	/ /
Cleanup Meets Std:	False
Last Inspection:	/ /
Recommended Penalty:	Penalty Not Recommended
Spiller Cleanup Dt:	/ /

MEENAN (Continued) **S102140772**

Enforcement Date: / /
Invstgn Complete: / /
UST Involvement: False
Spill Class: Possible release with minimal potential for fire or hazard or Known release with no damage. DEC Response. Willing Responsible Party. Corrective action taken.
Spill Closed Dt: / /
Corrective Action Plan Submitted: / /
Date Region Sent Summary to Central Office: / /
Date Spill Entered In Computer Data File: 09/15/95
Date Spill Entered In Computer Data File: Not reported
Update Date: / /
Is Updated: False

Tank:
PBS Number: Not reported
Tank Number: Not reported
Tank Size: Not reported
Test Method: Not reported
Leak Rate Failed Tank: Not reported
Gross Leak Rate: Not reported

Material:
Material Class Type: Petroleum
Quantity Spilled: 1
Unkonwn Quantity Spilled: False
Units: Gallons
Quantity Recovered: 0
Unkonwn Quantity Recovered: False
Material: #2 FUEL OIL
Class Type: #2 FUEL OIL
Times Material Entry In File: 24464
CAS Number: Not reported
Last Date: 19941207
DEC Remarks: / / : AT PRICE RESIDENCE.
Remark: DRIVER NOFFI, FILL HOOK UP WAS ONLY THREADED 1 THREAD, WHOLE FILL ASSEMBLY CAME OFF TANK 1.9 GAL DELIVERED ON METER

S98 **CARMAN AVENUE POOL** **CBS AST** **S102639681**
WSW **CARMAN AVENUE-WESTBURY** **CBS** **N/A**
1/4-1/2 **HICKSVILLE, NY 11801**
0.421 mi.
2225 ft. **Site 10 of 10 in cluster S**

Relative:
Lower

Actual:
110 ft.

CBS AST:
CBS Number: 1- 000394
Region: STATE
ICS Number: 1- 700819
PBS Number: Not reported
MOSF Number: Not reported
Telephone: (516) 933- 6400
Facility Town: HEMPSTEAD
Operator: ROBERT WARD
Emrgncy Contact: NICHOLAS C. FAMIGHIETTI
Emrgncy Phone: (516) 292- 9000
Expiration Date: 05/08/2003
Owner Name: TOWN OF HEMPSTEAD DEPT. OF PARKS & RECREATION
Owner Address: 200 NORTH FRANKLIN STREET
Owner City,St,Zip: HEMPSTEAD, NY 11550

CARMAN AVENUE POOL (Continued) **S102639681**

Owner Telephone:	(516) 292- 9000
Owner type:	Local Government
Facility Type:	TRUCKING/TRANSPORTATION
Mail Name:	TOWN OF HEMPSTEAD DEPT. OF PARKS & RECREATION
Mail Contact Addr:	200 NORTH FRANKLIN STREET
Mail Contact Addr2:	Not reported
Mail Contact Contact:	NICHOLAS C. FAMIGHIETTI
Mail Contact City,St,Zip:	HEMPSTEAD, NY 11550
Mail Phone:	(516) 292- 9000
SPDES Number:	Not reported
Facility Status:	ACTIVE FACILITY
Owner Sub Type:	Not reported

Tank Id:	01
Date Entered:	05/07/1991
Capacity (Gal):	1000
Chemical:	Sodium hypochlorite
Tank Closed:	Not reported
Tank Status:	In Service
Tank Type:	Fiberglass coated steel
Install Date:	05/88
Certified Date:	04/18/2001
CAS Number:	10022705
Substance:	Single Hazardous Substance on DEC List
Tank Location:	ABOVEGROUND
Intrnl Protection:	None
Extrnl Protection:	None
Pipe Location:	Aboveground
Pipe Type:	PLASTIC
Pipe Internal:	None
Pipe External:	0
Pipe Containment:	None
Tank Containment:	Diking
Leak Detection:	None
Overfill Protection:	None
Haz Percent:	15
Total Tanks:	1
Tank Secret:	False
Last Test:	Not reported
Due Date:	Not reported
Tank Error Status:	No Missing Data
SWIS Code:	2820
Lat/Long:	Not reported
Pipe Flag:	False
Federal ID:	Not reported
Is Updated:	F
Renew Date:	02/01/93
Is it There:	F
Deliquent:	F
Date Expired:	05/08/95
Owner Mark:	1
Certificate Needs to be Printed:	False
Fiscal Amt for Registration Fee Correct:	True
Renewal Has Been Printed for Facility:	True
Pre- Printed Renewal App Last Printed:	01/29/2001
Total Capacity of All Active Tanks(gal):	1000

CARMAN AVENUE POOL (Continued) **S102639681**

CBS:

CBS Number:	1- 000394
Program Type:	CBS
Dec Region:	1
Expiration Date:	2011/05/08
Facility Status:	Active
UTMX:	622193.21915999
UTMY:	4511465.2801099

U99 **RESIDENCE** **NY Spills** **S102139734**
North **52 ALPINE LANE** **NY Hist Spills** **N/A**
1/4-1/2 **HICKSVILLE, NY**
0.424 mi.
2240 ft. **Site 3 of 3 in cluster U**

Relative:
Higher

Actual:
120 ft.

NY Spills:

Site ID:	135219
Facility Addr2:	Not reported
Facility ID:	9404957
Spill Number:	9404957
Facility Type:	ER
SWIS:	3000
Investigator:	BFMATTHE
Referred To:	Not reported
Spill Date:	7/11/1994
Reported to Dept:	7/11/1994
CID:	03
Spill Cause:	Equipment Failure
Water Affected:	Not reported
Spill Source:	Private Dwelling
Spill Notifier:	Responsible Party
Cleanup Ceased:	7/28/1994
Cleanup Meets Std:	True
Last Inspection:	Not reported
Recommended Penalty:	Penalty Not Recommended
UST Trust:	False
Spill Class:	Known release with minimal potential for fire or hazard. DEC Response. Willing Responsible Party. Corrective action taken.
Spill Closed Dt:	7/28/1994
Remediation Phase:	0
Date Entered In Computer:	7/12/1994
Spill Record Last Update:	2/1/2001
Spiller Name:	Not reported
Spiller Company:	MEENAN OIL
Spiller Address:	3020 BURNS AVENUE
Spiller City,St,Zip:	WANTAGH, NY
Spiller Company:	001
Contact Name:	Not reported
Contact Phone:	Not reported
DEC Region:	1
DER Facility ID:	116097
DEC Memo:	Prior to Sept, 2004 data translation this spill Lead_DEC Field was "MATTHEWS" 07/28/94: CLEANUP COMPLETED.
Remarks:	SPILL ONTO SOIL,

Material:

Site ID:	135219
Operable Unit ID:	1002024

RESIDENCE (Continued) **S102139734**

Operable Unit:	01
Material ID:	381561
Material Code:	0001
Material Name:	#2 Fuel Oil
Case No.:	Not reported
Material FA:	Petroleum
Quantity:	1
Units:	Gallons
Recovered:	No
Resource Affected:	Not reported
Oxygenate:	False

Tank Test:

Site ID:	Not reported
Spill Tank Test:	Not reported
Tank Number:	Not reported
Tank Size:	Not reported
Test Method:	Not reported
Leak Rate:	Not reported
Gross Fail:	Not reported
Modified By:	Not reported
Last Modified:	Not reported
Test Method:	Not reported

NY Hist Spills:

Region of Spill:	1
Spill Number:	9404957
Investigator:	MATTHEWS
Caller Name:	Not reported
Caller Agency:	Not reported
Caller Phone:	Not reported
Notifier Name:	Not reported
Notifier Agency:	Not reported
Notifier Phone:	Not reported
Spill Date/Time:	07/11/1994 12:00
Reported to Dept Date/Time:	07/11/94 14:50
SWIS:	28
Spiller Name:	MEENAN OIL
Spiller Contact:	Not reported
Spiller Phone:	Not reported
Spiller Address:	3020 BURNS AVENUE
Spiller City,St,Zip:	WANTAGH
Spill Cause:	Equipment Failure
Reported to Dept:	On Land
Water Affected:	Not reported
Spill Source:	09
Spill Notifier:	Responsible Party
PBS Number:	Not reported
Cleanup Ceased:	07/28/94
Cleanup Meets Std:	True
Last Inspection:	/ /
Recommended Penalty:	Penalty Not Recommended
Spiller Cleanup Dt:	/ /
Enforcement Date:	/ /
Invstgn Complete:	/ /

RESIDENCE (Continued) **S102139734**

UST Involvement: False
Spill Class: Known release with minimal potential for fire or hazard. DEC Response. Willing Responsible Party. Corrective action taken.
Spill Closed Dt: 07/28/94
Corrective Action Plan Submitted: / /
Date Region Sent Summary to Central Office: / /
Date Spill Entered In Computer Data File: 07/12/94
Date Spill Entered In Computer Data File: Not reported
Update Date: 02/01/01
Is Updated: False

Tank:
PBS Number: Not reported
Tank Number: Not reported
Tank Size: Not reported
Test Method: Not reported
Leak Rate Failed Tank: Not reported
Gross Leak Rate: Not reported

Material:
Material Class Type: Petroleum
Quantity Spilled: 1
Unkonwn Quantity Spilled: False
Units: Gallons
Quantity Recovered: 0
Unkonwn Quantity Recovered: False
Material: #2 FUEL OIL
Class Type: #2 FUEL OIL
Times Material Entry In File: 24464
CAS Number: Not reported
Last Date: 19941207
DEC Remarks: 07/28/94: CLEANUP COMPLETED.
Remark: SPILL ONTO SOIL,

V100 **RESIDENCE** **NY Spills** **S108466507**
SSE **17 BRANCH LANE** **N/A**
1/4-1/2 **LEVITTOWN, NY**
0.425 mi.
2245 ft. **Site 1 of 2 in cluster V**

Relative:
Lower

Actual:
109 ft.

NY Spills:
Site ID: 378077
Facility Addr2: Not reported
Facility ID: 0613109
Spill Number: 0613109
Facility Type: ER
SWIS: 3020
Investigator: Unassigned
Referred To: Not reported
Spill Date: 3/6/2007
Reported to Dept: 3/6/2007
CID: 04
Spill Cause: Traffic Accident
Water Affected: Not reported
Spill Source: Private Dwelling
Spill Notifier: Fire Department
Cleanup Ceased: Not reported
Cleanup Meets Std: False
Last Inspection: Not reported

RESIDENCE (Continued) **S108466507**

Recommended Penalty:	Penalty Not Recommended
UST Trust:	False
Spill Class:	Known release with minimal potential for fire or hazard. DEC Response. Willing Responsible Party. Corrective action taken.
Spill Closed Dt:	3/6/2007
Remediation Phase:	0
Date Entered In Computer:	3/6/2007
Spill Record Last Update:	1/12/2009
Spiller Name:	JAMES HICKMAN
Spiller Company:	RESIDENCE
Spiller Address:	17 BRANCH LANE
Spiller City,St,Zip:	LEVITTOWN, NY
Spiller Company:	001
Contact Name:	JAMES HICKMAN
Contact Phone:	(516) 521- 2046
DEC Region:	1
DER Facility ID:	327623
DEC Memo:	12:30 TELECON WITH FM HICKMAN, PROPERTY OWNER DROVE THROUGH GARAGE DOOR, THROUGH REAR WALL, 275 AST KNOCKED OVER IN GARAGE, ESTIMATED 10 GALLONS SPILLED TO CONCRETE FLOOR, REMAINING PRODUCT IN TANK ~ 100 GALS TRANSFERRED TO DRUMS, IMPACTS TO CONCRETE CLEANED WITH ABSORBENTS, NO DRAINS, NO DEC RESPONSE NECESSARY AS PER FM
Remarks:	CAR RAN THRU GARAGE AND HIT OIL TANK: FIRE COMPANY ON SCENE

Material:

Site ID:	378077
Operable Unit ID:	1135591
Operable Unit:	01
Material ID:	2125508
Material Code:	0001
Material Name:	#2 Fuel Oil
Case No.:	Not reported
Material FA:	Petroleum
Quantity:	10
Units:	Gallons
Recovered:	No
Resource Affected:	Not reported
Oxygenate:	False

Tank Test:

Site ID:	Not reported
Spill Tank Test:	Not reported
Tank Number:	Not reported
Tank Size:	Not reported
Test Method:	Not reported
Leak Rate:	Not reported
Gross Fail:	Not reported
Modified By:	Not reported
Last Modified:	Not reported
Test Method:	Not reported

V101 SSE 1/4-1/2 0.426 mi. 2250 ft. | **RESIDENCE 16 BRANCH LANE LEVITTOWN, NY** | **NY Spills** **S103482857** **NY Hist Spills** **N/A**

Site 2 of 2 in cluster V

Relative: Lower

Actual: 109 ft.

NY Spills:

Site ID:	95118
Facility Addr2:	Not reported
Facility ID:	9804913
Spill Number:	9804913
Facility Type:	ER
SWIS:	3020
Investigator:	COSTELLO
Referred To:	Not reported
Spill Date:	7/20/1998
Reported to Dept:	7/20/1998
CID:	04
Spill Cause:	Equipment Failure
Water Affected:	Not reported
Spill Source:	Private Dwelling
Spill Notifier:	Other
Cleanup Ceased:	Not reported
Cleanup Meets Std:	True
Last Inspection:	Not reported
Recommended Penalty:	Penalty Not Recommended
UST Trust:	False
Spill Class:	Known release with minimal potential for fire or hazard. DEC Response. Willing Responsible Party. Corrective action taken.
Spill Closed Dt:	2/11/2000
Remediation Phase:	0
Date Entered In Computer:	7/20/1998
Spill Record Last Update:	1/22/2010
Spiller Name:	MR WATSON
Spiller Company:	WATSON
Spiller Address:	Not reported
Spiller City,St,Zip:	ZZ
Spiller Company:	001
Contact Name:	MR BHATIA
Contact Phone:	(516) 681- 7866
DEC Region:	1
DER Facility ID:	85093
DEC Memo:	7/21/98 CC TELECON WITH LORI AT PETRO, WILL CALL BACK WITH DETAILS 11:28 CC TELECON 262- 7505, LEFT MESSAGE 12:30 CC TELECON WITH ETHYL, FILETER CANISTER HAD A HOLE IN IT LESS THAN 5 GALLONS SPILLED, SERVICEMAN STUCK TANK AND PROPER LEVEL SO HE THINKS IT WAS LESS THAN 5 GALLONS, ALSO FROM THE AMT OF STAINED SOIL THE TANK IS A 275 A/G IN BACKYARD, SPILL WAS IN KITCHEN UNDER BURNER, THE BURNER AREA IS A SAND PIT IN KITCHEN 5 GALLON SPILL TO KITCHEN AREA, CC INSPECTED ON 8/11/98, HOMEOWNER SATISFIED WITH CLEANUP, NO FURTHER ACTION
Remarks:	OIL CO CALLED IN SPILL- RESIDENT REFUSED TO CALL.SPILL IN PROCESS OF BEING CLEANED UP.

Material:

Site ID:	95118
Operable Unit ID:	1065952
Operable Unit:	01
Material ID:	319673
Material Code:	0001
Material Name:	#2 Fuel Oil

RESIDENCE (Continued) **S103482857**

Case No.:	Not reported
Material FA:	Petroleum
Quantity:	0
Units:	Gallons
Recovered:	No
Resource Affected:	Not reported
Oxygenate:	False

Tank Test:

Site ID:	Not reported
Spill Tank Test:	Not reported
Tank Number:	Not reported
Tank Size:	Not reported
Test Method:	Not reported
Leak Rate:	Not reported
Gross Fail:	Not reported
Modified By:	Not reported
Last Modified:	Not reported
Test Method:	Not reported

NY Hist Spills:

Region of Spill:	1
Spill Number:	9804913
Investigator:	COSTELLO
Caller Name:	Not reported
Caller Agency:	Not reported
Caller Phone:	Not reported
Notifier Name:	Not reported
Notifier Agency:	Not reported
Notifier Phone:	Not reported
Spill Date/Time:	07/20/1998 18:00
Reported to Dept Date/Time:	07/20/98 18:28
SWIS:	28
Spiller Name:	WATSON
Spiller Contact:	MR WATSON
Spiller Phone:	(516) 262- 7505
Spiller Contact:	MR BHATIA
Spiller Phone:	(516) 681- 7866
Spiller Address:	Not reported
Spiller City,St,Zip:	Not reported
Spill Cause:	Equipment Failure
Reported to Dept:	On Land
Water Affected:	Not reported
Spill Source:	09
Spill Notifier:	Other
PBS Number:	Not reported
Cleanup Ceased:	/ /
Cleanup Meets Std:	True
Last Inspection:	/ /
Recommended Penalty:	Penalty Not Recommended
Spiller Cleanup Dt:	/ /
Enforcement Date:	/ /
Invstgn Complete:	/ /
UST Involvement:	False
Spill Class:	Known release with minimal potential for fire or hazard. DEC Response.

RESIDENCE (Continued) **S103482857**

Willing Responsible Party. Corrective action taken.
Spill Closed Dt: 02/11/00
Corrective Action Plan Submitted: / /
Date Region Sent Summary to Central Office: / /
Date Spill Entered In Computer Data File: 07/20/98
Date Spill Entered In Computer Data File: Not reported
Update Date: 02/14/00
Is Updated: False

Tank:
PBS Number: Not reported
Tank Number: Not reported
Tank Size: Not reported
Test Method: Not reported
Leak Rate Failed Tank: Not reported
Gross Leak Rate: Not reported

Material:
Material Class Type: Petroleum
Quantity Spilled: 0
Unkonwn Quantity Spilled: True
Units: Gallons
Quantity Recovered: 0
Unkonwn Quantity Recovered: True
Material: #2 FUEL OIL
Class Type: #2 FUEL OIL
Times Material Entry In File: 24464
CAS Number: Not reported
Last Date: 19941207
DEC Remarks: 5 GALLON SPILL TO KITCHEN AREA, COSTELLO INSPECTED ON 8/11/98, HOMEOWNER SATISFIED WITH CLEANUP,NO FURTHER ACTION
Remark: OIL CO CALLED IN SPILL- RESIDENT REFUSED TO CALL.SPILL IN PROCESS OF BEING CLEANED UP.

---

102 ESE 1/4-1/2 0.432 mi. 2282 ft.

SLOMINS
55 BRITTLE LANE
HICKSVILLE, NY

NY Spills **S102139895**
NY Hist Spills **N/A**

Relative: Lower

Actual: 114 ft.

NY Spills:
Site ID: 296265
Facility Addr2: Not reported
Facility ID: 9408076
Spill Number: 9408076
Facility Type: ER
SWIS: 3000
Investigator: UNASSIGNED
Referred To: Not reported
Spill Date: 9/18/1994
Reported to Dept: 9/19/1994
CID: 03
Spill Cause: Equipment Failure
Water Affected: Not reported
Spill Source: Commercial Vehicle
Spill Notifier: Responsible Party
Cleanup Ceased: 9/20/1994
Cleanup Meets Std: True
Last Inspection: Not reported

SLOMINS (Continued) **S102139895**

Recommended Penalty:	Penalty Not Recommended
UST Trust:	False
Spill Class:	Known release with minimal potential for fire or hazard. DEC Response. Willing Responsible Party. Corrective action taken.
Spill Closed Dt:	9/20/1994
Remediation Phase:	0
Date Entered In Computer:	9/20/1994
Spill Record Last Update:	9/30/2004
Spiller Name:	Not reported
Spiller Company:	SLOMINS
Spiller Address:	125 LAUMANS LAND
Spiller City,St,Zip:	HICKSVILLE, ZZ
Spiller Company:	001
Contact Name:	Not reported
Contact Phone:	Not reported
DEC Region:	1
DER Facility ID:	239741
DEC Memo:	Prior to Sept, 2004 data translation this spill Lead_DEC Field was "NONE" 10/10/95: This is additional information about material spilled from the translation of the old spill file: HYDRAULIC FLUID.
Remarks:	BACKHOE LEAKED FLUID , NO RESPONSE NEEDED

Material:

Site ID:	296265
Operable Unit ID:	1005746
Operable Unit:	01
Material ID:	377522
Material Code:	0022
Material Name:	Waste Oil/Used Oil
Case No.:	Not reported
Material FA:	Petroleum
Quantity:	1
Units:	Gallons
Recovered:	No
Resource Affected:	Not reported
Oxygenate:	False

Tank Test:

Site ID:	Not reported
Spill Tank Test:	Not reported
Tank Number:	Not reported
Tank Size:	Not reported
Test Method:	Not reported
Leak Rate:	Not reported
Gross Fail:	Not reported
Modified By:	Not reported
Last Modified:	Not reported
Test Method:	Not reported

NY Hist Spills:

Region of Spill:	1
Spill Number:	9408076
Investigator:	NONE
Caller Name:	Not reported
Caller Agency:	Not reported
Caller Phone:	Not reported

SLOMINS (Continued) **S102139895**

Notifier Name: Not reported
Notifier Agency: Not reported
Notifier Phone: Not reported
Spill Date/Time: 09/18/1994 12:00
Reported to Dept Date/Time: 09/19/94 08:18
SWIS: 28
Spiller Name: SLOMINS
Spiller Contact: Not reported
Spiller Phone: (516) 932- 7000
Spiller Address: 125 LAUMANS LAND
Spiller City,St,Zip: HICKSVILLE
Spill Cause: Equipment Failure
Reported to Dept: On Land
Water Affected: Not reported
Spill Source: 07
Spill Notifier: Responsible Party
PBS Number: Not reported
Cleanup Ceased: 09/20/94
Cleanup Meets Std: True
Last Inspection: / /
Recommended Penalty: Penalty Not Recommended
Spiller Cleanup Dt: / /
Enforcement Date: / /
Invstgn Complete: / /
UST Involvement: False
Spill Class: Known release with minimal potential for fire or hazard. DEC Response. Willing Responsible Party. Corrective action taken.
Spill Closed Dt: 09/20/94
Corrective Action Plan Submitted: / /
Date Region Sent Summary to Central Office: / /
Date Spill Entered In Computer Data File: 09/20/94
Date Spill Entered In Computer Data File: Not reported
Update Date: / /
Is Updated: False

Tank:
PBS Number: Not reported
Tank Number: Not reported
Tank Size: Not reported
Test Method: Not reported
Leak Rate Failed Tank: Not reported
Gross Leak Rate: Not reported

Material:
Material Class Type: Petroleum
Quantity Spilled: 1
Unkonwn Quantity Spilled: False
Units: Gallons
Quantity Recovered: 0
Unkonwn Quantity Recovered: False
Material: WASTE OIL
Class Type: WASTE OIL
Times Material Entry In File: 9509
CAS Number: Not reported
Last Date: 19940927
DEC Remarks: 10/10/95: This is additional information about material spilled from the translation of the old spill file: HYDRAULIC FLUID.
Remark: BACKHOE LEAKED FLUID , NO RESPONSE NEEDED

W103 North 1/4-1/2 0.434 mi. 2289 ft. | **POLSENSKI RESIDENCE 60 ARCADIA LANE HICKSVILLE, NY** | **NY Spills** | **S106698607 N/A**

Site 1 of 2 in cluster W

Relative: Higher

Actual: 121 ft.

NY Spills:

Site ID:	208491
Facility Addr2:	Not reported
Facility ID:	0405673
Spill Number:	0405673
Facility Type:	ER
SWIS:	3000
Investigator:	WJGABIN
Referred To:	Not reported
Spill Date:	8/24/2004
Reported to Dept:	8/24/2004
CID:	03
Spill Cause:	Other
Water Affected:	Not reported
Spill Source:	Unknown
Spill Notifier:	Citizen
Cleanup Ceased:	Not reported
Cleanup Meets Std:	False
Last Inspection:	Not reported
Recommended Penalty:	Penalty Not Recommended
UST Trust:	False
Spill Class:	Known release with minimal potential for fire or hazard. DEC Response. Willing Responsible Party. Corrective action taken.
Spill Closed Dt:	Not Closed
Remediation Phase:	1
Date Entered In Computer:	8/24/2004
Spill Record Last Update:	9/20/2004
Spiller Name:	Not reported
Spiller Company:	PERILLO OIL COMPANY
Spiller Address:	Not reported
Spiller City,St,Zip:	ZZ
Spiller Company:	001
Contact Name:	MILDRED POLSENSKI
Contact Phone:	(516) 931- 4952
DEC Region:	1
DER Facility ID:	172998
DEC Memo:	Prior to Sept, 2004 data translation this spill Lead_DEC Field was "GABIN" 8/24/04 TELECON CALLER, PERILLO TECH TESTED HER TANK AND FOUND A SMALL LEAK, COMPANY ADVISED HER TO CALL THE HOTLINE AND GENERATE A SPILL NUMBER, SHE IS MAKING ARRANGEMENTS WITH PERILLO CO FOR A TANK REPLACEMENT, ALSO ADVISED MRS POLSENSKI TO CONTACT HER INS COMPANY REGARDING THE SPILLAGE
Remarks:	OIL COPMPANY CAME OUT TO THIS WOMENS HOME YESTERDAY TO FIX WATER PROBLEMS AND SAID SHE WAS USING TOO MUCH OIL. THEY WENT OUTSIDE TO CHECK HER TANK AND THERE IS A HOLE IN THE TANK AND THERE IS A LEAK. COMPANY WILL BE FIXING THE LEAK ONCE TESTING IS DONE.

Material:

Site ID:	208491
Operable Unit ID:	889204
Operable Unit:	01
Material ID:	486467
Material Code:	0001
Material Name:	#2 Fuel Oil

POLSENSKI RESIDENCE (Continued) **S106698607**

Case No.:	Not reported
Material FA:	Petroleum
Quantity:	0
Units:	Gallons
Recovered:	No
Resource Affected:	Not reported
Oxygenate:	False
Site ID:	208491
Operable Unit ID:	889204
Operable Unit:	01
Material ID:	486466
Material Code:	0001
Material Name:	#2 Fuel Oil
Case No.:	Not reported
Material FA:	Petroleum
Quantity:	0
Units:	Not reported
Recovered:	No
Resource Affected:	Not reported
Oxygenate:	False

Tank Test:

Site ID:	Not reported
Spill Tank Test:	Not reported
Tank Number:	Not reported
Tank Size:	Not reported
Test Method:	Not reported
Leak Rate:	Not reported
Gross Fail:	Not reported
Modified By:	Not reported
Last Modified:	Not reported
Test Method:	Not reported

---

104 South 1/4-1/2 0.441 mi. 2329 ft. **FRADELLA RESIDENCE**
116 FRIENDS LANE
WESTBURY, NY

NY Spills **S102139604**
NY Hist Spills **N/A**

Relative: Lower

Actual: 105 ft.

NY Spills:

Site ID:	268677
Facility Addr2:	Not reported
Facility ID:	9402700
Spill Number:	9402700
Facility Type:	ER
SWIS:	3000
Investigator:	UNASSIGNED
Referred To:	Not reported
Spill Date:	5/24/1994
Reported to Dept:	5/24/1994
CID:	04
Spill Cause:	Equipment Failure
Water Affected:	Not reported
Spill Source:	Private Dwelling
Spill Notifier:	Other
Cleanup Ceased:	5/26/1994

FRADELLA RESIDENCE (Continued) **S102139604**

Cleanup Meets Std:	True
Last Inspection:	Not reported
Recommended Penalty:	Penalty Not Recommended
UST Trust:	False
Spill Class:	Known release with minimal potential for fire or hazard. DEC Response. Willing Responsible Party. Corrective action taken.
Spill Closed Dt:	5/26/1994
Remediation Phase:	0
Date Entered In Computer:	5/26/1994
Spill Record Last Update:	9/30/2004
Spiller Name:	Not reported
Spiller Company:	FRADELLA RESIDENCE
Spiller Address:	Not reported
Spiller City,St,Zip:	ZZ
Spiller Company:	001
Contact Name:	Not reported
Contact Phone:	Not reported
DEC Region:	1
DER Facility ID:	218871
DEC Memo:	Prior to Sept, 2004 data translation this spill Lead_DEC Field was "NONE"
Remarks:	CYLINDER ON PUMP DEFECTIVE, COMMANDER REPAIRED, CLEANED WITH SPEEDI DRI NO RESPONSE NEEDED

Material:

Site ID:	268677
Operable Unit ID:	996491
Operable Unit:	01
Material ID:	382878
Material Code:	0001
Material Name:	#2 Fuel Oil
Case No.:	Not reported
Material FA:	Petroleum
Quantity:	1
Units:	Gallons
Recovered:	No
Resource Affected:	Not reported
Oxygenate:	False

Tank Test:

Site ID:	Not reported
Spill Tank Test:	Not reported
Tank Number:	Not reported
Tank Size:	Not reported
Test Method:	Not reported
Leak Rate:	Not reported
Gross Fail:	Not reported
Modified By:	Not reported
Last Modified:	Not reported
Test Method:	Not reported

NY Hist Spills:

Region of Spill:	1
Spill Number:	9402700
Investigator:	NONE
Caller Name:	Not reported

FRADELLA RESIDENCE (Continued) **S102139604**

Caller Agency: Not reported
Caller Phone: Not reported
Notifier Name: Not reported
Notifier Agency: Not reported
Notifier Phone: Not reported
Spill Date/Time: 05/24/1994 21:15
Reported to Dept Date/Time: 05/24/94 22:05
SWIS: 28
Spiller Name: FRADELLA RESIDENCE
Spiller Contact: Not reported
Spiller Phone: Not reported
Spiller Address: Not reported
Spiller City,St,Zip: Not reported
Spill Cause: Equipment Failure
Reported to Dept: On Land
Water Affected: Not reported
Spill Source: 09
Spill Notifier: Other
PBS Number: Not reported
Cleanup Ceased: 05/26/94
Cleanup Meets Std: True
Last Inspection: / /
Recommended Penalty: Penalty Not Recommended
Spiller Cleanup Dt: / /
Enforcement Date: / /
Invstgn Complete: / /
UST Involvement: False
Spill Class: Known release with minimal potential for fire or hazard. DEC Response. Willing Responsible Party. Corrective action taken.
Spill Closed Dt: 05/26/94
Corrective Action Plan Submitted: / /
Date Region Sent Summary to Central Office: / /
Date Spill Entered In Computer Data File: 05/26/94
Date Spill Entered In Computer Data File: Not reported
Update Date: / /
Is Updated: False

Tank:
PBS Number: Not reported
Tank Number: Not reported
Tank Size: Not reported
Test Method: Not reported
Leak Rate Failed Tank: Not reported
Gross Leak Rate: Not reported

Material:
Material Class Type: Petroleum
Quantity Spilled: 1
Unkonwn Quantity Spilled: False
Units: Gallons
Quantity Recovered: 0
Unkonwn Quantity Recovered: False
Material: #2 FUEL OIL
Class Type: #2 FUEL OIL
Times Material Entry In File: 24464
CAS Number: Not reported
Last Date: 19941207
DEC Remarks: Not reported

FRADELLA RESIDENCE (Continued) **S102139604**

Remark: CYLINDER ON PUMP DEFECTIVE, COMMANDER REPAIRED, CLEANED WITH SPEEDI DRI NO RESPONSE NEEDED

W105 North 1/4-1/2 0.443 mi. 2337 ft. **FUCHS RESIDENCE 57 ARCADIA LANE HICKSVILLE, NY** **NY Spills S102139554** **NY Hist Spills N/A**

Site 2 of 2 in cluster W

Relative: Higher

Actual: 121 ft.

NY Spills:

Site ID:	260847
Facility Addr2:	Not reported
Facility ID:	9401513
Spill Number:	9401513
Facility Type:	ER
SWIS:	3000
Investigator:	BPAUSTIN
Referred To:	Not reported
Spill Date:	5/2/1994
Reported to Dept:	5/2/1994
CID:	03
Spill Cause:	Equipment Failure
Water Affected:	Not reported
Spill Source:	Private Dwelling
Spill Notifier:	Responsible Party
Cleanup Ceased:	2/23/1995
Cleanup Meets Std:	True
Last Inspection:	Not reported
Recommended Penalty:	Penalty Not Recommended
UST Trust:	False
Spill Class:	Known release with minimal potential for fire or hazard. DEC Response. Willing Responsible Party. Corrective action taken.
Spill Closed Dt:	2/23/1995
Remediation Phase:	0
Date Entered In Computer:	5/2/1994
Spill Record Last Update:	2/1/2001
Spiller Name:	Not reported
Spiller Company:	SLOMINS
Spiller Address:	Not reported
Spiller City,St,Zip:	NY
Spiller Company:	999
Contact Name:	Not reported
Contact Phone:	Not reported
DEC Region:	1
DER Facility ID:	213038
DEC Memo:	Prior to Sept, 2004 data translation this spill Lead_DEC Field was "AUSTIN" 02/23/95: LEAK FROM FITTING OF NEWLY INSTALLED LINE, NO CONTAMINATION FOUND.
Remarks:	AT ROSEMARY FUCHS RESIDENCE, OIL LINE LEAK, SPILL ON SOIL

Material:

Site ID:	260847
Operable Unit ID:	995234
Operable Unit:	01
Material ID:	385266
Material Code:	0001
Material Name:	#2 Fuel Oil
Case No.:	Not reported

FUCHS RESIDENCE (Continued) **S102139554**

Material FA: Petroleum
Quantity: 0
Units: Gallons
Recovered: No
Resource Affected: Not reported
Oxygenate: False

Tank Test:
Site ID: Not reported
Spill Tank Test: Not reported
Tank Number: Not reported
Tank Size: Not reported
Test Method: Not reported
Leak Rate: Not reported
Gross Fail: Not reported
Modified By: Not reported
Last Modified: Not reported
Test Method: Not reported

NY Hist Spills:
Region of Spill: 1
Spill Number: 9401513
Investigator: AUSTIN
Caller Name: Not reported
Caller Agency: Not reported
Caller Phone: Not reported
Notifier Name: Not reported
Notifier Agency: Not reported
Notifier Phone: Not reported
Spill Date/Time: 05/02/1994 10:45
Reported to Dept Date/Time: 05/02/94 11:04
SWIS: 28
Spiller Name: SLOMINS
Spiller Contact: Not reported
Spiller Phone: Not reported
Spiller Address: Not reported
Spiller City,St,Zip: Not reported
Spill Cause: Equipment Failure
Reported to Dept: On Land
Water Affected: Not reported
Spill Source: 09
Spill Notifier: Responsible Party
PBS Number: Not reported
Cleanup Ceased: 02/23/95
Cleanup Meets Std: True
Last Inspection: / /
Recommended Penalty: Penalty Not Recommended
Spiller Cleanup Dt: / /
Enforcement Date: / /
Invstgn Complete: / /
UST Involvement: False
Spill Class: Known release with minimal potential for fire or hazard. DEC Response. Willing Responsible Party. Corrective action taken.
Spill Closed Dt: 02/23/95
Corrective Action Plan Submitted: / /

FUCHS RESIDENCE (Continued) **S102139554**

Date Region Sent Summary to Central Office: / /
Date Spill Entered In Computer Data File: 05/02/94
Date Spill Entered In Computer Data File: Not reported
Update Date: 02/01/01
Is Updated: False

Tank:
PBS Number: Not reported
Tank Number: Not reported
Tank Size: Not reported
Test Method: Not reported
Leak Rate Failed Tank: Not reported
Gross Leak Rate: Not reported

Material:
Material Class Type: Petroleum
Quantity Spilled: 0
Unkonwn Quantity Spilled: False
Units: Gallons
Quantity Recovered: 0
Unkonwn Quantity Recovered: False
Material: #2 FUEL OIL
Class Type: #2 FUEL OIL
Times Material Entry In File: 24464
CAS Number: Not reported
Last Date: 19941207
DEC Remarks: 02/23/95: LEAK FROM FITTING OF NEWLY INSTALLED LINE, NO CONTAMINATION FOUND.
Remark: AT ROSEMARY FUCHS RESIDENCE, OIL LINE LEAK, SPILL ON SOIL

---

106 East 1/4-1/2 0.445 mi. 2350 ft. **VACANT HOUSE** **LTANKS** **S102670564**
67 BALLPARK LANE **HIST LTANKS** **N/A**
HICKSVILLE, NY

Relative: Higher

Actual: 118 ft.

LTANKS:
Site ID: 238599
Spill No: 9416738
Spill Date: 3/27/1995
Spill Cause: Tank Overfill
Spill Source: Private Dwelling
Spill Class: Known release with minimal potential for fire or hazard. DEC Response. Willing Responsible Party. Corrective action taken.
Spill Closed Dt: 3/27/1995
Facility Addr2: Not reported
Cleanup Ceased: 3/27/1995
Cleanup Meets Standard: True
SWIS: 3000
Investigator: UNASSIGNED
Referred To: Not reported
Reported to Dept: 3/27/1995
CID: 03
Water Affected: Not reported
Spill Notifier: Responsible Party
Last Inspection: Not reported
Recommended Penalty: Penalty Not Recommended
UST Involvement: False
Remediation Phase: 0
Date Entered In Computer: 3/28/1995

VACANT HOUSE (Continued) **S102670564**

Spill Record Last Update: 4/3/2001
Spiller Name: Not reported
Spiller Company: GIFFORDS OIL (DRIVER)
Spiller Address: Not reported
Spiller City,St,Zip: ZZ
Spiller County: 001
Spiller Contact: Not reported
Spiller Phone: Not reported
Spiller Extention: Not reported
DEC Region: 1
DER Facility ID: 196410
DEC Memo: Prior to Sept, 2004 data translation this spill Lead_DEC Field was "NONE"
Remarks: ACAMPORA HAD TELECON W/MR. PREVET, HE WAS UNAWARE OF SPILL. HE IS A REALTOR & BUILDING @ 167 BALLPARK LANE IS A VACANT HOUSE. HE WILL BE GOING TO SITE & WILL CALL BACK.

Material:
Site ID: 238599
Operable Unit ID: 1013850
Operable Unit: 01
Material ID: 371884
Material Code: 0001
Material Name: #2 Fuel Oil
Case No.: Not reported
Material FA: Petroleum
Quantity: 1
Units: Gallons
Recovered: No
Resource Affected: Not reported
Oxygenate: False

Tank Test:
Site ID: Not reported
Spill Tank Test: Not reported
Tank Number: Not reported
Tank Size: Not reported
Test Method: Not reported
Leak Rate: Not reported
Gross Fail: Not reported
Modified By: Not reported
Last Modified: Not reported
Test Method: Not reported

HIST LTANKS:
Region of Spill: 1
Spill Number: 9416738
Spill Date: 03/27/1995
Spill Time: 11:20
Spill Cause: Tank Overfill
Resource Affectd: On Land
Water Affected: Not reported
Spill Source: Private Dwelling
Spill Class: Known release with minimal potential for fire or hazard. DEC Response. Willing Responsible Party. Corrective action taken.

VACANT HOUSE (Continued) **S102670564**

Spill Closed Dt:	03/27/95
Cleanup Ceased:	03/27/95
Cleanup Meets Standard:	True
Investigator:	NONE
Caller Name:	Not reported
Caller Agency:	Not reported
Caller Phone:	Not reported
Caller Extension:	Not reported
Notifier Name:	Not reported
Notifier Agency:	Not reported
Notifier Phone:	Not reported
Notifier Extension:	Not reported
Reported to Department Date:	03/27/95
Reported to Department Time:	11:29
SWIS:	28
Spiller Contact:	Not reported
Spiller Phone:	Not reported
Spiller Extention:	Not reported
Spiller Name:	GIFFORDS OIL (DRIVER)
Spiller Address:	Not reported
Spiller City,St,Zip:	Not reported
Spiller Cleanup Date:	/ /
Facility Contact:	Not reported
Facility Phone:	(516) 576- 3000
Facility Extention:	Not reported
Spill Notifier:	Responsible Party
PBS Number:	Not reported
Last Inspection:	/ /
Recommended Penalty:	Penalty Not Recommended
Enforcement Date:	/ /
Investigation Complete:	/ /
UST Involvement:	False
Date Region Sent Summary to Central Office:	/ /
Corrective Action Plan Submitted:	/ /
Date Spill Entered In Computer Data File:	03/28/95
Time Spill Entered In Computer Data File:	Not reported
Spill Record Last Update:	04/03/01
Is Updated:	False

Tank:

PBS Number:	Not reported
Tank Number:	Not reported
Tank Size:	Not reported
Test Method:	Not reported
Leak Rate Failed Tank:	Not reported
Gross Leak Rate:	Not reported

Material:

Material Class Type:	Petroleum
Quantity Spilled:	1
Unkonwn Quantity Spilled:	False
Units:	Gallons
Quantity Recovered:	0
Unkonwn Quantity Recovered:	False
Material:	#2 FUEL OIL
Class Type:	#2 FUEL OIL
Times Material Entry In File:	24464

VACANT HOUSE (Continued) **S102670564**

CAS Number: Not reported
Last Date: 19941207
DEC Remarks: Not reported
Spill Cause: ACAMPORA HAD TELECON W/MR. PREVET, HE WAS UNAWARE OF SPILL. HE IS A REALTOR BUILDING @ 167 BALLPARK LANE IS A VACANT HOUSE. HE WILL BE GOING TO SITE WILL CALL BACK.

107
NE
1/4-1/2
0.448 mi.
2367 ft.

VIGILANT REAL ESTATE
44 BAMBOO LANE
HICKSVILLE, NY

NY Spills **S103576084**
NY Hist Spills **N/A**

Relative:
Higher

Actual:
121 ft.

NY Spills:

Site ID:	65662
Facility Addr2:	Not reported
Facility ID:	9812281
Spill Number:	9812281
Facility Type:	ER
SWIS:	3000
Investigator:	COSTELLO
Referred To:	Not reported
Spill Date:	1/4/1999
Reported to Dept:	1/4/1999
CID:	03
Spill Cause:	Equipment Failure
Water Affected:	Not reported
Spill Source:	Private Dwelling
Spill Notifier:	Other
Cleanup Ceased:	Not reported
Cleanup Meets Std:	True
Last Inspection:	Not reported
Recommended Penalty:	Penalty Not Recommended
UST Trust:	False
Spill Class:	Known release with minimal potential for fire or hazard. DEC Response. Willing Responsible Party. Corrective action taken.
Spill Closed Dt:	2/26/1999
Remediation Phase:	0
Date Entered In Computer:	1/4/1999
Spill Record Last Update:	3/1/1999
Spiller Name:	IRVING
Spiller Company:	VIGILANT REAL ESTATE
Spiller Address:	234 OLD COUNTRY ROAD
Spiller City,St,Zip:	HICKSVILLE, ZZ
Spiller Company:	001
Contact Name:	IRVING
Contact Phone:	(516) 938- 2900
DEC Region:	1
DER Facility ID:	62989
DEC Memo:	Not reported
Remarks:	PISTON BROKE. SOIL WAS CONTAMINATED.

Material:

Site ID:	65662
Operable Unit ID:	1072872
Operable Unit:	01
Material ID:	312560
Material Code:	0001

VIGILANT REAL ESTATE (Continued) **S103576084**

Material Name: #2 Fuel Oil
Case No.: Not reported
Material FA: Petroleum
Quantity: 0
Units: Gallons
Recovered: No
Resource Affected: Not reported
Oxygenate: False

Tank Test:
Site ID: Not reported
Spill Tank Test: Not reported
Tank Number: Not reported
Tank Size: Not reported
Test Method: Not reported
Leak Rate: Not reported
Gross Fail: Not reported
Modified By: Not reported
Last Modified: Not reported
Test Method: Not reported

NY Hist Spills:
Region of Spill: 1
Spill Number: 9812281
Investigator: COSTELLO
Caller Name: Not reported
Caller Agency: Not reported
Caller Phone: Not reported
Notifier Name: Not reported
Notifier Agency: Not reported
Notifier Phone: Not reported
Spill Date/Time: 01/04/1999 17:30
Reported to Dept Date/Time: 01/04/99 19:29
SWIS: 28
Spiller Name: VIGILANT REAL ESTATE
Spiller Contact: IRVING
Spiller Phone: (516) 938- 2900
Spiller Contact: IRVING
Spiller Phone: (516) 938- 2900
Spiller Address: 234 OLD COUNTRY ROAD
Spiller City,St,Zip: HICKSVILLE
Spill Cause: Equipment Failure
Reported to Dept: On Land
Water Affected: Not reported
Spill Source: 09
Spill Notifier: Other
PBS Number: Not reported
Cleanup Ceased: / /
Cleanup Meets Std: True
Last Inspection: / /
Recommended Penalty: Penalty Not Recommended
Spiller Cleanup Dt: / /
Enforcement Date: / /
Invstgn Complete: / /
UST Involvement: False

VIGILANT REAL ESTATE (Continued) **S103576084**

Spill Class: Known release with minimal potential for fire or hazard. DEC Response. Willing Responsible Party. Corrective action taken.
Spill Closed Dt: 02/26/99
Corrective Action Plan Submitted: / /
Date Region Sent Summary to Central Office: / /
Date Spill Entered In Computer Data File: 01/04/99
Date Spill Entered In Computer Data File: Not reported
Update Date: 03/01/99
Is Updated: False

Tank:
PBS Number: Not reported
Tank Number: Not reported
Tank Size: Not reported
Test Method: Not reported
Leak Rate Failed Tank: Not reported
Gross Leak Rate: Not reported

Material:
Material Class Type: Petroleum
Quantity Spilled: 0
Unkonwn Quantity Spilled: True
Units: Gallons
Quantity Recovered: 0
Unkonwn Quantity Recovered: False
Material: #2 FUEL OIL
Class Type: #2 FUEL OIL
Times Material Entry In File: 24464
CAS Number: Not reported
Last Date: 19941207
DEC Remarks: TELECON WITH IRVING: REPAIR HAS BEEN MADE TO BURNER SYSTEM, STATED SPILL WAS LESS THAN 1 GALLON. SPILL WAS INTO SOIL CUT OUT IN SLAB BENEATH BURNER. WILL EXCAVATE MUCH SOIL AS POSSIBLE AND STOCKPILE ON SITE IN PLASTIC BAGS.
TELECON WITH IRVING: NCFM REQUESTED A SAMPLE OF EXCAVATED SOIL, ALL THE SOIL THAT IS POSSIBLE TO BE REMOVED HAS BEEN REMOVED. SOIL VOLUME IS APPROX 1 QT
COSTELLO INSPECTED ON 1/26/99, NO FURTHER ACTION
Remark: PISTON BROKE. SOIL WAS CONTAMINATED.

X108 **NY Spills** **S104643458**
West **115 CHOIR LANE** **NY Hist Spills** **N/A**
1/4-1/2 **WESTBURY, NY**
0.461 mi.
2435 ft. **Site 1 of 2 in cluster X**

Relative:
Lower

Actual:
112 ft.

NY Spills:
Site ID: 207482
Facility Addr2: Not reported
Facility ID: 8600468
Spill Number: 8600468
Facility Type: ER
SWIS: 3022
Investigator: UNASSIGNED
Referred To: Not reported
Spill Date: 4/18/1986
Reported to Dept: 4/18/1986
CID: 04
Spill Cause: Equipment Failure
Water Affected: Not reported
Spill Source: Tank Truck

(Continued) **S104643458**

Spill Notifier:	Responsible Party
Cleanup Ceased:	5/4/1987
Cleanup Meets Std:	True
Last Inspection:	Not reported
Recommended Penalty:	Penalty Not Recommended
UST Trust:	False
Spill Class:	Not reported
Spill Closed Dt:	5/4/1987
Remediation Phase:	0
Date Entered In Computer:	5/8/1986
Spill Record Last Update:	4/26/2007
Spiller Name:	Not reported
Spiller Company:	MEENAN OIL CO
Spiller Address:	Not reported
Spiller City,St,Zip:	ZZ
Spiller Company:	001
Contact Name:	Not reported
Contact Phone:	Not reported
DEC Region:	1
DER Facility ID:	172163
DEC Memo:	Prior to Sept, 2004 data translation this spill Lead_DEC Field was "NONE FD" FILE HAS BEEN DESTROYED ACCORDING TO STATE ARCHIVE AND RECORD ADMINISTRATOR RETENTION/DISPOSAL PROCEDURES
Remarks:	DEC TO INVEST.

Material:

Site ID:	207482
Operable Unit ID:	896723
Operable Unit:	01
Material ID:	480636
Material Code:	0001
Material Name:	#2 Fuel Oil
Case No.:	Not reported
Material FA:	Petroleum
Quantity:	2
Units:	Gallons
Recovered:	No
Resource Affected:	Not reported
Oxygenate:	False

Tank Test:

Site ID:	Not reported
Spill Tank Test:	Not reported
Tank Number:	Not reported
Tank Size:	Not reported
Test Method:	Not reported
Leak Rate:	Not reported
Gross Fail:	Not reported
Modified By:	Not reported
Last Modified:	Not reported
Test Method:	Not reported

NY Hist Spills:

Region of Spill:	1
Spill Number:	8600468
Investigator:	NONE FD

(Continued) **S104643458**

Caller Name: Not reported
Caller Agency: Not reported
Caller Phone: Not reported
Notifier Name: Not reported
Notifier Agency: Not reported
Notifier Phone: Not reported
Spill Date/Time: 04/18/1986 15:45
Reported to Dept Date/Time: 04/18/86 16:00
SWIS: 28
Spiller Name: MEENAN OIL CO
Spiller Contact: Not reported
Spiller Phone: Not reported
Spiller Address: Not reported
Spiller City,St,Zip: Not reported
Spill Cause: Equipment Failure
Reported to Dept: On Land
Water Affected: Not reported
Spill Source: 08
Spill Notifier: Responsible Party
PBS Number: Not reported
Cleanup Ceased: 05/04/87
Cleanup Meets Std: True
Last Inspection: / /
Recommended Penalty: Penalty Not Recommended
Spiller Cleanup Dt: / /
Enforcement Date: / /
Invstgn Complete: / /
UST Involvement: False
Spill Class: Not reported
Spill Closed Dt: 05/04/87
Corrective Action Plan Submitted: / /
Date Region Sent Summary to Central Office: / /
Date Spill Entered In Computer Data File: 05/08/86
Date Spill Entered In Computer Data File: Not reported
Update Date: 03/23/01
Is Updated: False

Tank:
PBS Number: Not reported
Tank Number: Not reported
Tank Size: Not reported
Test Method: Not reported
Leak Rate Failed Tank: Not reported
Gross Leak Rate: Not reported

Material:
Material Class Type: Petroleum
Quantity Spilled: 2
Unkonwn Quantity Spilled: False
Units: Gallons
Quantity Recovered: 0
Unkonwn Quantity Recovered: False
Material: #2 FUEL OIL
Class Type: #2 FUEL OIL
Times Material Entry In File: 24464
CAS Number: Not reported
Last Date: 19941207
DEC Remarks: Not reported

(Continued) **S104643458**

Remark: DEC TO INVEST.

Y109 **U HAUL RENTAL TRUCK** **NY Spills** **S102139044**
North **28 APOLLO LANE** **NY Hist Spills** **N/A**
1/4-1/2 **HICKSVILLE, NY**
0.462 mi.
2440 ft. **Site 1 of 3 in cluster Y**

Relative:
Higher

Actual:
121 ft.

NY Spills:

Site ID:	110544
Facility Addr2:	Not reported
Facility ID:	9306196
Spill Number:	9306196
Facility Type:	ER
SWIS:	3000
Investigator:	UNASSIGNED
Referred To:	Not reported
Spill Date:	8/19/1993
Reported to Dept:	8/19/1993
CID:	03
Spill Cause:	Equipment Failure
Water Affected:	Not reported
Spill Source:	Commercial Vehicle
Spill Notifier:	Fire Department
Cleanup Ceased:	8/20/1993
Cleanup Meets Std:	True
Last Inspection:	Not reported
Recommended Penalty:	Penalty Not Recommended
UST Trust:	False
Spill Class:	Known release with minimal potential for fire or hazard. DEC Response. Willing Responsible Party. Corrective action taken.
Spill Closed Dt:	8/20/1993
Remediation Phase:	0
Date Entered In Computer:	8/23/1993
Spill Record Last Update:	9/30/2004
Spiller Name:	Not reported
Spiller Company:	U HAUL RENTAL TRUCK
Spiller Address:	Not reported
Spiller City,St,Zip:	ZZ
Spiller Company:	001
Contact Name:	Not reported
Contact Phone:	Not reported
DEC Region:	1
DER Facility ID:	96807
DEC Memo:	Prior to Sept, 2004 data translation this spill Lead_DEC Field was "NONE"
Remarks:	TRUCK LEAKED, HICKSVILLE FD & NCPD WERE ON SCENE, FD USED SPEEDI DRI, NO RESPONSE NECESSARY, SPILL CLEANED UP

Material:

Site ID:	110544
Operable Unit ID:	984344
Operable Unit:	01
Material ID:	396086
Material Code:	0009
Material Name:	Gasoline
Case No.:	Not reported
Material FA:	Petroleum

U HAUL RENTAL TRUCK (Continued) **S102139044**

Quantity: 2
Units: Gallons
Recovered: No
Resource Affected: Not reported
Oxygenate: False

Tank Test:
Site ID: Not reported
Spill Tank Test: Not reported
Tank Number: Not reported
Tank Size: Not reported
Test Method: Not reported
Leak Rate: Not reported
Gross Fail: Not reported
Modified By: Not reported
Last Modified: Not reported
Test Method: Not reported

NY Hist Spills:
Region of Spill: 1
Spill Number: 9306196
Investigator: NONE
Caller Name: Not reported
Caller Agency: Not reported
Caller Phone: Not reported
Notifier Name: Not reported
Notifier Agency: Not reported
Notifier Phone: Not reported
Spill Date/Time: 08/19/1993 11:00
Reported to Dept Date/Time: 08/19/93 16:38
SWIS: 28
Spiller Name: U HAUL RENTAL TRUCK
Spiller Contact: Not reported
Spiller Phone: Not reported
Spiller Address: Not reported
Spiller City,St,Zip: Not reported
Spill Cause: Equipment Failure
Reported to Dept: On Land
Water Affected: Not reported
Spill Source: 07
Spill Notifier: Fire Department
PBS Number: Not reported
Cleanup Ceased: 08/20/93
Cleanup Meets Std: True
Last Inspection: / /
Recommended Penalty: Penalty Not Recommended
Spiller Cleanup Dt: / /
Enforcement Date: / /
Invstgn Complete: / /
UST Involvement: False
Spill Class: Known release with minimal potential for fire or hazard. DEC Response. Willing Responsible Party. Corrective action taken.
Spill Closed Dt: 08/20/93
Corrective Action Plan Submitted: / /
Date Region Sent Summary to Central Office: / /

U HAUL RENTAL TRUCK (Continued) **S102139044**

Date Spill Entered In Computer Data File: 08/23/93
Date Spill Entered In Computer Data File: Not reported
Update Date: / /
Is Updated: False

Tank:
PBS Number: Not reported
Tank Number: Not reported
Tank Size: Not reported
Test Method: Not reported
Leak Rate Failed Tank: Not reported
Gross Leak Rate: Not reported

Material:
Material Class Type: Petroleum
Quantity Spilled: 2
Unkonwn Quantity Spilled: False
Units: Gallons
Quantity Recovered: 0
Unkonwn Quantity Recovered: False
Material: GASOLINE
Class Type: GASOLINE
Times Material Entry In File: 21329
CAS Number: Not reported
Last Date: 19940929
DEC Remarks: Not reported
Remark: TRUCK LEAKED, HICKSVILLE FD NCPD WERE ON SCENE, FD USED SPEEDI DRI, NO RESPONSE NECESSARY, SPILL CLEANED UP

Z110 **ROSEN RESIDENCE** **HIST LTANKS** **S104877107**
WSW **27 LION LANE** **NY Spills** **N/A**
1/4-1/2 **WESTBURY, NY**
0.464 mi.
2452 ft. **Site 1 of 2 in cluster Z**

Relative:
Lower

Actual:
109 ft.

HIST LTANKS:
Region of Spill: 1
Spill Number: 0008794
Spill Date: 10/28/2000
Spill Time: 10:00
Spill Cause: Tank Failure
Resource Affectd: On Land
Water Affected: Not reported
Spill Source: Private Dwelling
Spill Class: Known release that creates potential for fire or hazard. DEC Response. Willing Responsible Party. Corrective action taken.
Spill Closed Dt: / /
Cleanup Ceased: / /
Cleanup Meets Standard: False
Investigator: CIRRITO
Caller Name: Not reported
Caller Agency: Not reported
Caller Phone: Not reported
Caller Extension: Not reported
Notifier Name: Not reported
Notifier Agency: Not reported
Notifier Phone: Not reported
Notifier Extension: Not reported
Reported to Department Date: 10/28/00

ROSEN RESIDENCE (Continued) **S104877107**

Reported to Department Time: 10:23
SWIS: 28
Spiller Contact: MRS ROSEN
Spiller Phone: (516) 997- 4607
Spiller Extention: Not reported
Spiller Name: ROSEN RESIDENCE
Spiller Address: 27 LION LANE
Spiller City,St,Zip: WESTBURY, NY
Spiller Cleanup Date: / /
Facility Contact: MRS ROSEN
Facility Phone: (516) 997- 4607
Facility Extention: Not reported
Spill Notifier: Other
PBS Number: Not reported
Last Inspection: / /
Recommended Penalty: Penalty Not Recommended
Enforcement Date: / /
Investigation Complete: / /
UST Involvement: False
Date Region Sent Summary to Central Office: / /
Corrective Action Plan Submitted: / /
Date Spill Entered In Computer Data File: 10/28/00
Time Spill Entered In Computer Data File: Not reported
Spill Record Last Update: 10/31/00
Is Updated: False

Tank:
PBS Number: Not reported
Tank Number: Not reported
Tank Size: Not reported
Test Method: Not reported
Leak Rate Failed Tank: Not reported
Gross Leak Rate: Not reported

Material:
Material Class Type: Petroleum
Quantity Spilled: 200
Unkonwn Quantity Spilled: False
Units: Gallons
Quantity Recovered: 0
Unkonwn Quantity Recovered: False
Material: #2 FUEL OIL
Class Type: #2 FUEL OIL
Times Material Entry In File: 24464
CAS Number: Not reported
Last Date: 19941207
DEC Remarks: TELECON WITH BILL ANDERSON: DELIVERY OF 200 GALLONS ON 10/26/00. TANK IS NOW EMPTY WILL BE HOOKING UP A TEMP TANK
Spill Cause: OUTSIDE TANK, UNDERGROUND. RESENT DELIVERY AND NOW EMPTY.

NY Spills:
Site ID: 248351
Facility Addr2: Not reported
Facility ID: 0008794
Spill Number: 0008794
Facility Type: ER
SWIS: 3022

ROSEN RESIDENCE (Continued) **S104877107**

Investigator:	HMCIRRIT
Referred To:	Not reported
Spill Date:	10/28/2000
Reported to Dept:	10/28/2000
CID:	04
Spill Cause:	Equipment Failure
Water Affected:	Not reported
Spill Source:	Private Dwelling
Spill Notifier:	Other
Cleanup Ceased:	Not reported
Cleanup Meets Std:	False
Last Inspection:	Not reported
Recommended Penalty:	Penalty Not Recommended
UST Trust:	False
Spill Class:	Known release that creates potential for fire or hazard. DEC Response. Willing Responsible Party. Corrective action taken.
Spill Closed Dt:	9/2/2008
Remediation Phase:	0
Date Entered In Computer:	10/28/2000
Spill Record Last Update:	9/3/2008
Spiller Name:	MRS ROSEN
Spiller Company:	ROSEN RESIDENCE
Spiller Address:	27 LION LANE
Spiller City,St,Zip:	WESTBURY, NY
Spiller Company:	001
Contact Name:	MRS ROSEN
Contact Phone:	(516) 997- 4607
DEC Region:	1
DER Facility ID:	203780
DEC Memo:	Prior to Sept, 2004 data translation this spill Lead_DEC Field was "CIRRITO" TELECON WITH BILL ANDERSON: DELIVERY OF 200 GALLONS ON 10/26/00. TANK IS NOW EMPTY WILL BE HOOKING UP A TEMP TANK UST LEVIT HOUSE 11/1/00 12:11 HC ON SITE, NO ANSWER AT DOOR, TEMP TANK IS IN PLACE AT RESIDENCE NO GW IMPACT DOCUMENTED, NEVER REC'VD DOCUMENTATION OF TANK ABANDONMENT
Remarks:	OUTSIDE TANK, UNDERGROUND. RESENT DELIVERY AND NOW EMPTY.

Material:

Site ID:	248351
Operable Unit ID:	829393
Operable Unit:	01
Material ID:	546291
Material Code:	0001
Material Name:	#2 Fuel Oil
Case No.:	Not reported
Material FA:	Petroleum
Quantity:	200
Units:	Gallons
Recovered:	No
Resource Affected:	Not reported
Oxygenate:	False

Tank Test:

Site ID:	Not reported
Spill Tank Test:	Not reported
Tank Number:	Not reported
Tank Size:	Not reported

ROSEN RESIDENCE (Continued) **S104877107**

Test Method:	Not reported
Leak Rate:	Not reported
Gross Fail:	Not reported
Modified By:	Not reported
Last Modified:	Not reported
Test Method:	Not reported

Z111 WSW 1/4-1/2 0.466 mi. 2463 ft. **SULLIVAN RESIDENCE** **LTANKS** **S105998061**
22 LION LANE **N/A**
WESTBURY, NY

Site 2 of 2 in cluster Z

Relative: Lower

Actual: 109 ft.

LTANKS:

Site ID:	323093
Spill No:	0210957
Spill Date:	2/1/2003
Spill Cause:	Tank Failure
Spill Source:	Private Dwelling
Spill Class:	Known release that creates potential for fire or hazard. DEC Response. Willing Responsible Party. Corrective action taken.
Spill Closed Dt:	2/11/2004
Facility Addr2:	Not reported
Cleanup Ceased:	Not reported
Cleanup Meets Standard:	True
SWIS:	3000
Investigator:	WJGABIN
Referred To:	Not reported
Reported to Dept:	2/1/2003
CID:	04
Water Affected:	Not reported
Spill Notifier:	Other
Last Inspection:	Not reported
Recommended Penalty:	Penalty Not Recommended
UST Involvement:	False
Remediation Phase:	0
Date Entered In Computer:	2/1/2003
Spill Record Last Update:	3/22/2004
Spiller Name:	SULLIVAN RESIDENCE
Spiller Company:	SULLIVAN RESIDENCE
Spiller Address:	22 LION LANE
Spiller City,St,Zip:	WESTBURY, NY
Spiller County:	001
Spiller Contact:	SULLIVAN RESIDENCE
Spiller Phone:	(516) 997- 4689
Spiller Extention:	Not reported
DEC Region:	1
DER Facility ID:	260269
DEC Memo:	Prior to Sept, 2004 data translation this spill Lead_DEC Field was "GABIN" 10:15 TELECON BILL TUDOR (LEWIS OIL) RESIDENT IS NOW ON A TEMP CAN, LEWIS DID NOT NOTICE ANY CONSUMPTION DISREPANCIES TILL NOT. NOT SURE WHETHER SINGLE OR DOUBLE LINE SYSTEM CLEANUP WAS COMPLETED BY TRADEWINDS. A TOTAL OF 20 TONS OF CONT SOIL WAS REMOVED AND PROPERLY DISPOSED OF AT POSILLICO BROS, THE ANALYTICAL RESULTS INDICATED MINIMAL POTENTIAL FOR GW CONTAMINATION, NO FURTHER ACTION
Remarks:	100 gal delivered on the 29th of jan. they have 5inches left in the tank - 275 underground tank - resident has to call homeowners

SULLIVAN RESIDENCE (Continued) **S105998061**

insurance first prior to start of clean up

Material:

Site ID:	323093
Operable Unit ID:	864196
Operable Unit:	01
Material ID:	514324
Material Code:	0001
Material Name:	#2 Fuel Oil
Case No.:	Not reported
Material FA:	Petroleum
Quantity:	0
Units:	Gallons
Recovered:	No
Resource Affected:	Not reported
Oxygenate:	False

Tank Test:

Site ID:	Not reported
Spill Tank Test:	Not reported
Tank Number:	Not reported
Tank Size:	Not reported
Test Method:	Not reported
Leak Rate:	Not reported
Gross Fail:	Not reported
Modified By:	Not reported
Last Modified:	Not reported
Test Method:	Not reported

AA112 **GARY BRETTON** **NY Spills** **S103565104**
ESE **33 SPRAY LANE** **NY Hist Spills** **N/A**
1/4-1/2 **HICKSVILLE, NY**
0.467 mi.
2465 ft. **Site 1 of 2 in cluster AA**

Relative:
Lower

Actual:
114 ft.

NY Spills:

Site ID:	133165
Facility Addr2:	Not reported
Facility ID:	9005530
Spill Number:	9005530
Facility Type:	ER
SWIS:	3000
Investigator:	MIRZA
Referred To:	Not reported
Spill Date:	8/9/1990
Reported to Dept:	8/9/1990
CID:	03
Spill Cause:	Other
Water Affected:	Not reported
Spill Source:	Private Dwelling
Spill Notifier:	DEC
Cleanup Ceased:	8/20/1990
Cleanup Meets Std:	True
Last Inspection:	Not reported
Recommended Penalty:	Penalty Not Recommended
UST Trust:	False

GARY BRETTON (Continued) **S103565104**

Spill Class:	Not reported
Spill Closed Dt:	8/20/1990
Remediation Phase:	0
Date Entered In Computer:	8/22/1990
Spill Record Last Update:	9/30/2004
Spiller Name:	Not reported
Spiller Company:	GARY BRETTON
Spiller Address:	33 SPRAY LANE
Spiller City,St,Zip:	HICKSVILLE, NY
Spiller Company:	001
Contact Name:	Not reported
Contact Phone:	Not reported
DEC Region:	1
DER Facility ID:	114617
DEC Memo:	Not reported
Remarks:	ONE HOLE IN UNDERGROUND TANK FOUND DURING ROUTINE TANK REMOVAL. DEC REQUESTED REMOVAL OF 2 CUBIC YARDS OF CONT SOIL. NO FURTHER WORK NEEDED

Material:

Site ID:	133165
Operable Unit ID:	946012
Operable Unit:	01
Material ID:	433024
Material Code:	0001
Material Name:	#2 Fuel Oil
Case No.:	Not reported
Material FA:	Petroleum
Quantity:	0
Units:	Gallons
Recovered:	No
Resource Affected:	Not reported
Oxygenate:	False

Tank Test:

Site ID:	Not reported
Spill Tank Test:	Not reported
Tank Number:	Not reported
Tank Size:	Not reported
Test Method:	Not reported
Leak Rate:	Not reported
Gross Fail:	Not reported
Modified By:	Not reported
Last Modified:	Not reported
Test Method:	Not reported

NY Hist Spills:

Region of Spill:	1
Spill Number:	9005530
Investigator:	MIRZA
Caller Name:	Not reported
Caller Agency:	Not reported
Caller Phone:	Not reported
Notifier Name:	Not reported
Notifier Agency:	Not reported
Notifier Phone:	Not reported

GARY BRETTON (Continued) **S103565104**

Spill Date/Time: 08/09/1990 11:00
Reported to Dept Date/Time: 08/09/90 11:00
SWIS: 28
Spiller Name: GARY BRETTON
Spiller Contact: Not reported
Spiller Phone: (516) 938- 2359
Spiller Address: 33 SPRAY LANE
Spiller City,St,Zip: HICKSVILLE, NY
Spill Cause: Other
Reported to Dept: On Land
Water Affected: Not reported
Spill Source: 09
Spill Notifier: DEC
PBS Number: Not reported
Cleanup Ceased: 08/20/90
Cleanup Meets Std: True
Last Inspection: / /
Recommended Penalty: Penalty Not Recommended
Spiller Cleanup Dt: / /
Enforcement Date: / /
Invstgn Complete: / /
UST Involvement: False
Spill Class: Not reported
Spill Closed Dt: 08/20/90
Corrective Action Plan Submitted: / /
Date Region Sent Summary to Central Office: / /
Date Spill Entered In Computer Data File: 08/22/90
Date Spill Entered In Computer Data File: Not reported
Update Date: / /
Is Updated: False

Tank:
PBS Number: Not reported
Tank Number: Not reported
Tank Size: Not reported
Test Method: Not reported
Leak Rate Failed Tank: Not reported
Gross Leak Rate: Not reported

Material:
Material Class Type: Petroleum
Quantity Spilled: 0
Unkonwn Quantity Spilled: False
Units: Gallons
Quantity Recovered: 0
Unkonwn Quantity Recovered: False
Material: #2 FUEL OIL
Class Type: #2 FUEL OIL
Times Material Entry In File: 24464
CAS Number: Not reported
Last Date: 19941207
DEC Remarks: Not reported
Remark: ONE HOLE IN UNDERGROUND TANK FOUND DURING ROUTINE TANK REMOVAL. DEC REQUESTED REMOVAL OF 2 CUBIC YARDS OF CONT SOIL. NO FURTHER WORK NEEDED

AB113 **DUTCH LANE SCHOOL** **FINDS** **1008323837**
East **50 STEWART AVENUE** **N/A**
1/4-1/2 **HICKSVILLE, NY 11801**
0.468 mi.
2470 ft. **Site 1 of 3 in cluster AB**

Relative:
Lower

Actual:
115 ft.

FINDS:

Registry ID: 110022192474

Environmental Interest/Information System

US Geographic Names Information System (GNIS) is the official vehicle for geographic names used by the federal government and the source for applying geographic names to federal maps and other printed and electronic documents.

NCES (National Center for Education Statistics) is the primary federal entity for collecting and analyzing data related to education in the United States and other nations and the institute of education sciences.

AB114 **DUTCH LANE SCHOOL** **AST** **A100101393**
East **50 STEWART AVE.** **N/A**
1/4-1/2 **HICKSVILLE, NY**
0.468 mi.
2470 ft. **Site 2 of 3 in cluster AB**

Relative:
Lower

Actual:
115 ft.

NASSAU CO. AST:

Facility ID:	052290
Tank ID:	0002
Tank Location:	Indoors, Aboveground
Capacity (Gal):	00005000
Tank Status:	In Service
Tank Material:	STEEL
Int Protection:	None
Ext Protection:	PAINTED [e.g. asphaltic]
Piping Type:	Steel/Iron
Material Type:	Fresh/Product
Description:	OIL, FUEL #2
Leak Detect:	OTHER
Containment:	VAULT
Product Gauge:	Yes
Dispense Method:	Suction
Fill Type:	Gravity
Install Date:	071990
Owner Name:	HICKSVILLE PUBLIC SCHOOLS
Owner Address:	200 DIVISION AVE.
Owner City,St,Zip:	HICKSVILLE, NY 11801
Permitee Name:	SAME
Permitee Address:	Not reported
Permitee City,St,Zip:	Not reported

Y115 **PISANI RESIDENCE** **NY Spills** **S108637992**
North **30 ALPINE LANE** **N/A**
1/4-1/2 **HICKSVILLE, NY**
0.471 mi.
2486 ft. **Site 2 of 3 in cluster Y**

Relative:
Higher

Actual:
121 ft.

NY Spills:

Site ID:	382720
Facility Addr2:	Not reported
Facility ID:	0702906
Spill Number:	0702906
Facility Type:	ER
SWIS:	3024
Investigator:	wxprzylo
Referred To:	Not reported
Spill Date:	6/10/2007
Reported to Dept:	6/10/2007
CID:	03
Spill Cause:	Equipment Failure
Water Affected:	Not reported
Spill Source:	Institutional, Educational, Gov., Other
Spill Notifier:	Responsible Party
Cleanup Ceased:	Not reported
Cleanup Meets Std:	False
Last Inspection:	Not reported
Recommended Penalty:	Penalty Not Recommended
UST Trust:	False
Spill Class:	Known release that creates potential for fire or hazard. DEC Response. Willing Responsible Party. Corrective action taken.
Spill Closed Dt:	2/8/2008
Remediation Phase:	0
Date Entered In Computer:	6/10/2007
Spill Record Last Update:	5/20/2010
Spiller Name:	Not reported
Spiller Company:	PISANI RESIDENCE
Spiller Address:	Not reported
Spiller City,St,Zip:	ZZ -
Spiller Company:	001
Contact Name:	LINDA PISANI
Contact Phone:	(516) 433- 4642
DEC Region:	1
DER Facility ID:	332163
DEC Memo:	6/10/07 16:05 JENNIFER SPOKE WITH MR PISANI, LAST WEEK HAD PARTY TENT AT HOUSE, TENT PUNCTURED THE LINE. LINE HAD BEEN REROUTED BOILER MOVED SO PUNCTURE NOT NEAR TANK, ESTIMATES 160 GALLONS LOST, ADVISED TO CALL HOMEOWNERS INSURANCE- GIEKO, ADVISED ON CLEANUP POLICY 6/12/07 8:30 SPOKE WITH HOMEOWNER RICHARD PISANI, CELL 516- 732- 0558 EXPLAINED THE CLEANUP PROCESS, WOULD LIKE CALL BACK FROM VALDI ON CELL PHONE (Donovan) 6/13/07 Yager telcon with Mr. Pisani. He is concerned that he has had no contact with DEC. He contacted his insurance company, and they said he is not covered. The tent company(MNS Tent)told him to submit a claim to his homeowners before they would submit a claim through their own. Mr. Pisani is also concerned that spill will get worse. Advised him that as long as leak has been stopped, it won't get worse. Suggesated that he could cover area with plastic during rain until cleanup is complete. Valdi is off today, so I told Mr. Pisani that I would issue him a standard cleanup letter to show that the DEC wil require cleanup. 6/28/07 VALDI INSPECTED, OK TO BACKFILL APPROX 4 CY YARDS OF SOIL HAS BEEN REMOVED,NO FURTHER ACTION

PISANI RESIDENCE (Continued) **S108637992**

Remarks: UNDERGROUND LINE WAS PUNCTURED.

Material:

Site ID:	382720
Operable Unit ID:	1140106
Operable Unit:	01
Material ID:	2130153
Material Code:	0001
Material Name:	#2 Fuel Oil
Case No.:	Not reported
Material FA:	Petroleum
Quantity:	220
Units:	Gallons
Recovered:	No
Resource Affected:	Not reported
Oxygenate:	False

Tank Test:

Site ID:	Not reported
Spill Tank Test:	Not reported
Tank Number:	Not reported
Tank Size:	Not reported
Test Method:	Not reported
Leak Rate:	Not reported
Gross Fail:	Not reported
Modified By:	Not reported
Last Modified:	Not reported
Test Method:	Not reported

X116 **MICHAEL HORAN RESIDENCE** **LTANKS** **S106471991**
West **8 CROWN LANE** **N/A**
1/4-1/2 **WESTBURY, NY**
0.472 mi.
2490 ft. **Site 2 of 2 in cluster X**

Relative:
Lower

Actual:
113 ft.

LTANKS:

Site ID:	101364
Spill No:	0403355
Spill Date:	6/28/2004
Spill Cause:	Tank Failure
Spill Source:	Private Dwelling
Spill Class:	Known release with minimal potential for fire or hazard. DEC Response. Willing Responsible Party. Corrective action taken.
Spill Closed Dt:	10/29/2004
Facility Addr2:	Not reported
Cleanup Ceased:	Not reported
Cleanup Meets Standard:	False
SWIS:	3022
Investigator:	WJGABIN
Referred To:	Not reported
Reported to Dept:	6/28/2004
CID:	04
Water Affected:	Not reported
Spill Notifier:	Other
Last Inspection:	Not reported
Recommended Penalty:	Penalty Not Recommended
UST Involvement:	False

MICHAEL HORAN RESIDENCE (Continued) **S106471991**

Remediation Phase:	0
Date Entered In Computer:	6/28/2004
Spill Record Last Update:	11/16/2004
Spiller Name:	MICHAEL HORAN
Spiller Company:	MICHAEL HORAN RESIDENCE
Spiller Address:	8 CROWN LANE
Spiller City,St,Zip:	WESTBURY, NY
Spiller County:	001
Spiller Contact:	MICHAEL HORAN
Spiller Phone:	(516) 333- 7627
Spiller Extention:	Not reported
DEC Region:	1
DER Facility ID:	89820
DEC Memo:	Prior to Sept, 2004 data translation this spill Lead_DEC Field was "GABIN" LEFT MESSAGE FOR CALLER LEFT MESSAGE AT HORAN RESIDENCE CLEANUP WAS COMPLETED BY MILRO AND JM, AT TOTAL OF 10.4 TONS OF CONT SOIL GENERATED AND PROPERLY DISPOSED OF AT PIONEER CROSSLING LANDFILL. ENDPOINT SAMPLE INDICATED MINIMAL POTENTIAL FOR GW CONTAMINATION. NO FURTHER ACTION
Remarks:	tank was starting to bubble at the bottom. unknown amount spilled.above ground tank.field supervisor notified

Material:

Site ID:	101364
Operable Unit ID:	885598
Operable Unit:	01
Material ID:	490939
Material Code:	0001
Material Name:	#2 Fuel Oil
Case No.:	Not reported
Material FA:	Petroleum
Quantity:	0
Units:	Gallons
Recovered:	No
Resource Affected:	Not reported
Oxygenate:	False

Tank Test:

Site ID:	Not reported
Spill Tank Test:	Not reported
Tank Number:	Not reported
Tank Size:	Not reported
Test Method:	Not reported
Leak Rate:	Not reported
Gross Fail:	Not reported
Modified By:	Not reported
Last Modified:	Not reported
Test Method:	Not reported

Y117 **RESIDENCE** **NY Spills** **S102140605**
North **29 ALPINE LANE** **NY Hist Spills** **N/A**
1/4-1/2 **HICKSVILLE, NY**
0.472 mi.
2490 ft. **Site 3 of 3 in cluster Y**

Relative:
Higher

Actual:
121 ft.

NY Spills:

Site ID:	201990
Facility Addr2:	Not reported
Facility ID:	9503548
Spill Number:	9503548
Facility Type:	ER
SWIS:	3000
Investigator:	SCHULZ
Referred To:	Not reported
Spill Date:	6/22/1995
Reported to Dept:	6/22/1995
CID:	03
Spill Cause:	Equipment Failure
Water Affected:	Not reported
Spill Source:	Private Dwelling
Spill Notifier:	Responsible Party
Cleanup Ceased:	8/23/1995
Cleanup Meets Std:	True
Last Inspection:	Not reported
Recommended Penalty:	Penalty Not Recommended
UST Trust:	False
Spill Class:	Known release with minimal potential for fire or hazard. DEC Response. Willing Responsible Party. Corrective action taken.
Spill Closed Dt:	8/23/1995
Remediation Phase:	0
Date Entered In Computer:	6/23/1995
Spill Record Last Update:	8/24/1995
Spiller Name:	Not reported
Spiller Company:	RESIDENCE
Spiller Address:	Not reported
Spiller City,St,Zip:	NY
Spiller Company:	999
Contact Name:	Not reported
Contact Phone:	Not reported
DEC Region:	1
DER Facility ID:	168027
DEC Memo:	Not reported
Remarks:	FILL PIPE INTO TANK LEAKED, SPILLED ON DIRT, DIRT WAS REMOVED

Material:

Site ID:	201990
Operable Unit ID:	1014768
Operable Unit:	01
Material ID:	365051
Material Code:	0001
Material Name:	#2 Fuel Oil
Case No.:	Not reported
Material FA:	Petroleum
Quantity:	1
Units:	Gallons
Recovered:	No
Resource Affected:	Not reported
Oxygenate:	False

RESIDENCE (Continued) **S102140605**

Tank Test:

Site ID:	Not reported
Spill Tank Test:	Not reported
Tank Number:	Not reported
Tank Size:	Not reported
Test Method:	Not reported
Leak Rate:	Not reported
Gross Fail:	Not reported
Modified By:	Not reported
Last Modified:	Not reported
Test Method:	Not reported

NY Hist Spills:

Region of Spill:	1
Spill Number:	9503548
Investigator:	SCHULZ
Caller Name:	Not reported
Caller Agency:	Not reported
Caller Phone:	Not reported
Notifier Name:	Not reported
Notifier Agency:	Not reported
Notifier Phone:	Not reported
Spill Date/Time:	06/22/1995 13:15
Reported to Dept Date/Time:	06/22/95 14:23
SWIS:	28
Spiller Name:	RESIDENCE
Spiller Contact:	Not reported
Spiller Phone:	Not reported
Spiller Address:	Not reported
Spiller City,St,Zip:	Not reported
Spill Cause:	Equipment Failure
Reported to Dept:	On Land
Water Affected:	Not reported
Spill Source:	09
Spill Notifier:	Responsible Party
PBS Number:	Not reported
Cleanup Ceased:	08/23/95
Cleanup Meets Std:	True
Last Inspection:	/ /
Recommended Penalty:	Penalty Not Recommended
Spiller Cleanup Dt:	/ /
Enforcement Date:	/ /
Invstgn Complete:	/ /
UST Involvement:	False
Spill Class:	Known release with minimal potential for fire or hazard. DEC Response. Willing Responsible Party. Corrective action taken.
Spill Closed Dt:	08/23/95
Corrective Action Plan Submitted:	/ /
Date Region Sent Summary to Central Office:	/ /
Date Spill Entered In Computer Data File:	06/23/95
Date Spill Entered In Computer Data File:	Not reported
Update Date:	08/24/95
Is Updated:	False

Tank:

PBS Number:	Not reported

RESIDENCE (Continued) **S102140605**

Tank Number: Not reported
Tank Size: Not reported
Test Method: Not reported
Leak Rate Failed Tank: Not reported
Gross Leak Rate: Not reported

Material:
Material Class Type: Petroleum
Quantity Spilled: 1
Unkonwn Quantity Spilled: False
Units: Gallons
Quantity Recovered: 0
Unkonwn Quantity Recovered: False
Material: #2 FUEL OIL
Class Type: #2 FUEL OIL
Times Material Entry In File: 24464
CAS Number: Not reported
Last Date: 19941207
DEC Remarks: 08/23/95: NO FURTHER ACTION NEEDED.
Remark: FILL PIPE INTO TANK LEAKED, SPILLED ON DIRT, DIRT WAS REMOVED

AA118
ESE
1/4-1/2
0.472 mi.
2492 ft.

RESIDENCE
37 SPRAY LANE
HICKSVILLE, NY

NY Spills **S102139372**
NY Hist Spills **N/A**

Site 2 of 2 in cluster AA

Relative:
Lower

Actual:
114 ft.

NY Spills:
Site ID: 113564
Facility Addr2: Not reported
Facility ID: 9313126
Spill Number: 9313126
Facility Type: ER
SWIS: 3000
Investigator: UNASSIGNED
Referred To: Not reported
Spill Date: 2/4/1994
Reported to Dept: 2/5/1994
CID: 03
Spill Cause: Human Error
Water Affected: Not reported
Spill Source: Private Dwelling
Spill Notifier: Other
Cleanup Ceased: 2/7/1994
Cleanup Meets Std: True
Last Inspection: Not reported
Recommended Penalty: Penalty Not Recommended
UST Trust: False
Spill Class: Known release with minimal potential for fire or hazard. DEC Response. Willing Responsible Party. Corrective action taken.
Spill Closed Dt: 2/7/1994
Remediation Phase: 0
Date Entered In Computer: 2/7/1994
Spill Record Last Update: 1/31/2001
Spiller Name: Not reported
Spiller Company: GIFFORDS
Spiller Address: Not reported
Spiller City,St,Zip: ZZ

RESIDENCE (Continued) **S102139372**

Spiller Company:	001
Contact Name:	Not reported
Contact Phone:	Not reported
DEC Region:	1
DER Facility ID:	99105
DEC Memo:	Prior to Sept, 2004 data translation this spill Lead_DEC Field was "NONE" / / : AT HACKETT RESIDENCE. 02/07/94: AT HACKETT RESIDENCE NO RESPONSE NEEDED.
Remarks:	DRIVER OVERFILLED TANK, CLEANED UP

Material:

Site ID:	113564
Operable Unit ID:	991589
Operable Unit:	01
Material ID:	388519
Material Code:	0001
Material Name:	#2 Fuel Oil
Case No.:	Not reported
Material FA:	Petroleum
Quantity:	1
Units:	Gallons
Recovered:	No
Resource Affected:	Not reported
Oxygenate:	False

Tank Test:

Site ID:	Not reported
Spill Tank Test:	Not reported
Tank Number:	Not reported
Tank Size:	Not reported
Test Method:	Not reported
Leak Rate:	Not reported
Gross Fail:	Not reported
Modified By:	Not reported
Last Modified:	Not reported
Test Method:	Not reported

NY Hist Spills:

Region of Spill:	1
Spill Number:	9313126
Investigator:	NONE
Caller Name:	Not reported
Caller Agency:	Not reported
Caller Phone:	Not reported
Notifier Name:	Not reported
Notifier Agency:	Not reported
Notifier Phone:	Not reported
Spill Date/Time:	02/04/1994 14:00
Reported to Dept Date/Time:	02/05/94 14:54
SWIS:	28
Spiller Name:	GIFFORDS
Spiller Contact:	Not reported
Spiller Phone:	Not reported
Spiller Address:	Not reported
Spiller City,St,Zip:	Not reported
Spill Cause:	Human Error

RESIDENCE (Continued) **S102139372**

Reported to Dept: On Land
Water Affected: Not reported
Spill Source: 09
Spill Notifier: Other
PBS Number: Not reported
Cleanup Ceased: 02/07/94
Cleanup Meets Std: True
Last Inspection: / /
Recommended Penalty: Penalty Not Recommended
Spiller Cleanup Dt: / /
Enforcement Date: / /
Invstgn Complete: / /
UST Involvement: False
Spill Class: Known release with minimal potential for fire or hazard. DEC Response. Willing Responsible Party. Corrective action taken.
Spill Closed Dt: 02/07/94
Corrective Action Plan Submitted: / /
Date Region Sent Summary to Central Office: / /
Date Spill Entered In Computer Data File: 02/07/94
Date Spill Entered In Computer Data File: Not reported
Update Date: 01/31/01
Is Updated: False

Tank:
PBS Number: Not reported
Tank Number: Not reported
Tank Size: Not reported
Test Method: Not reported
Leak Rate Failed Tank: Not reported
Gross Leak Rate: Not reported

Material:
Material Class Type: Petroleum
Quantity Spilled: 1
Unkonwn Quantity Spilled: False
Units: Gallons
Quantity Recovered: 0
Unkonwn Quantity Recovered: False
Material: #2 FUEL OIL
Class Type: #2 FUEL OIL
Times Material Entry In File: 24464
CAS Number: Not reported
Last Date: 19941207
DEC Remarks: / / : AT HACKETT RESIDENCE. 02/07/94: AT HACKETT RESIDENCE NO RESPONSE NEEDED.
Remark: DRIVER OVERFILLED TANK, CLEANED UP

AC119 **FRAIOLA RESIDENCE** **NY Spills** **S102100980**
SSE **37 BLANCH LANE** **NY Hist Spills** **N/A**
1/4-1/2 **LEVITTOWN, NY**
0.481 mi.
2540 ft. **Site 1 of 4 in cluster AC**

Relative:
Lower

Actual:
107 ft.

NY Spills:
Site ID: 130667
Facility Addr2: Not reported
Facility ID: 9412783
Spill Number: 9412783
Facility Type: ER

FRAIOLA RESIDENCE (Continued) **S102100980**

SWIS:	3000
Investigator:	BFMATTHE
Referred To:	Not reported
Spill Date:	12/23/1994
Reported to Dept:	12/23/1994
CID:	Not reported
Spill Cause:	Equipment Failure
Water Affected:	Not reported
Spill Source:	Private Dwelling
Spill Notifier:	Responsible Party
Cleanup Ceased:	9/14/1995
Cleanup Meets Std:	True
Last Inspection:	Not reported
Recommended Penalty:	Penalty Not Recommended
UST Trust:	False
Spill Class:	Known release with minimal potential for fire or hazard. DEC Response. Willing Responsible Party. Corrective action taken.
Spill Closed Dt:	9/14/1995
Remediation Phase:	0
Date Entered In Computer:	12/27/1994
Spill Record Last Update:	2/8/2001
Spiller Name:	Not reported
Spiller Company:	GIFFORDS OIL
Spiller Address:	Not reported
Spiller City,St,Zip:	ZZ
Spiller Company:	001
Contact Name:	Not reported
Contact Phone:	Not reported
DEC Region:	1
DER Facility ID:	112592
DEC Memo:	Prior to Sept, 2004 data translation this spill Lead_DEC Field was "MATTHEWS"
Remarks:	AT THOMAS FRAIOLA RESIDENCE, NEW ACCOUNT, DRIVER WENT TO FILL UP AS SOON AS OIL GOES IN, IT SPRAYED OUT OF VENT, SOIL AFFECTED, PICKED UP SOIL ALREADY AND THEY ARE SENDING SERVICE THERE TO INSPECT

Material:

Site ID:	130667
Operable Unit ID:	1006404
Operable Unit:	01
Material ID:	375076
Material Code:	0001
Material Name:	#2 Fuel Oil
Case No.:	Not reported
Material FA:	Petroleum
Quantity:	1
Units:	Gallons
Recovered:	No
Resource Affected:	Not reported
Oxygenate:	False

Tank Test:

Site ID:	Not reported
Spill Tank Test:	Not reported
Tank Number:	Not reported
Tank Size:	Not reported
Test Method:	Not reported

FRAIOLA RESIDENCE (Continued) **S102100980**

Leak Rate: Not reported
Gross Fail: Not reported
Modified By: Not reported
Last Modified: Not reported
Test Method: Not reported

NY Hist Spills:
Region of Spill: 1
Spill Number: 9412783
Investigator: MATTHEWS
Caller Name: Not reported
Caller Agency: Not reported
Caller Phone: Not reported
Notifier Name: Not reported
Notifier Agency: Not reported
Notifier Phone: Not reported
Spill Date/Time: 12/23/1994 15:00
Reported to Dept Date/Time: 12/23/94 16:37
SWIS: 28
Spiller Name: GIFFORDS OIL
Spiller Contact: Not reported
Spiller Phone: Not reported
Spiller Address: Not reported
Spiller City,St,Zip: Not reported
Spill Cause: Equipment Failure
Reported to Dept: On Land
Water Affected: Not reported
Spill Source: 09
Spill Notifier: Responsible Party
PBS Number: Not reported
Cleanup Ceased: 09/14/95
Cleanup Meets Std: True
Last Inspection: / /
Recommended Penalty: Penalty Not Recommended
Spiller Cleanup Dt: / /
Enforcement Date: / /
Invstgn Complete: / /
UST Involvement: False
Spill Class: Known release with minimal potential for fire or hazard. DEC Response. Willing Responsible Party. Corrective action taken.
Spill Closed Dt: 09/14/95
Corrective Action Plan Submitted: / /
Date Region Sent Summary to Central Office: / /
Date Spill Entered In Computer Data File: 12/27/94
Date Spill Entered In Computer Data File: Not reported
Update Date: 02/08/01
Is Updated: False

Tank:
PBS Number: Not reported
Tank Number: Not reported
Tank Size: Not reported
Test Method: Not reported
Leak Rate Failed Tank: Not reported
Gross Leak Rate: Not reported

FRAIOLA RESIDENCE (Continued) **S102100980**

Material:

Material Class Type:	Petroleum
Quantity Spilled:	1
Unkonwn Quantity Spilled:	False
Units:	Gallons
Quantity Recovered:	0
Unkonwn Quantity Recovered:	False
Material:	#2 FUEL OIL
Class Type:	#2 FUEL OIL
Times Material Entry In File:	24464
CAS Number:	Not reported
Last Date:	19941207
DEC Remarks:	Not reported
Remark:	AT THOMAS FRAIOLA RESIDENCE, NEW ACCOUNT, DRIVER WENT TO FILL UP AS SOON AS OIL GOES IN, IT SPRAYED OUT OF VENT, SOIL AFFECTED, PICKED UP SOIL ALREADY AND THEY ARE SENDING SERVICE THERE TO INSPECT

---

120 WSW 1/4-1/2 0.485 mi. 2559 ft. **STEPHENSON RESIDENCE** **LTANKS** **S100667517**
44 LION LANE **HIST LTANKS** **N/A**
WESTBURY/EAST MEADOW, NY

Relative: Lower

Actual: 109 ft.

LTANKS:

Site ID:	82750
Spill No:	8902464
Spill Date:	6/8/1989
Spill Cause:	Tank Failure
Spill Source:	Private Dwelling
Spill Class:	Known release with minimal potential for fire or hazard. DEC Response. Willing Responsible Party. Corrective action taken.
Spill Closed Dt:	2/24/1995
Facility Addr2:	Not reported
Cleanup Ceased:	Not reported
Cleanup Meets Standard:	True
SWIS:	3000
Investigator:	DHRAYMON
Referred To:	Not reported
Reported to Dept:	6/8/1989
CID:	Not reported
Water Affected:	Not reported
Spill Notifier:	Health Department
Last Inspection:	Not reported
Recommended Penalty:	Penalty Not Recommended
UST Involvement:	False
Remediation Phase:	0
Date Entered In Computer:	6/12/1989
Spill Record Last Update:	12/26/1995
Spiller Name:	Not reported
Spiller Company:	STEPHENSON RESIDENCE
Spiller Address:	44 LION LANE
Spiller City,St,Zip:	WESTBURY/EAST MEADOW, ZZ
Spiller County:	001
Spiller Contact:	Not reported
Spiller Phone:	Not reported
Spiller Extention:	Not reported
DEC Region:	1

STEPHENSON RESIDENCE (Continued) **S100667517**

DER Facility ID: 76236
DEC Memo: Prior to Sept, 2004 data translation this spill Lead_DEC Field was "RAYMOND" 6/9/89 FOUND 1 1/16" HOLE IN 275 GAL TANK, APPROX 10- 15 CY STOCKPILED, CLEANUP OK, NO FURTHER REMEDIAL ACTION AT THIS TIME 6/27 F&N DISPOSED OF SOIL
Remarks: CONTAMINATED SOIL ENCOUNTERED DURING REMOVAL- ANS REMOVED TANKS

Material:
Site ID: 82750
Operable Unit ID: 929902
Operable Unit: 01
Material ID: 450166
Material Code: 0001
Material Name: #2 Fuel Oil
Case No.: Not reported
Material FA: Petroleum
Quantity: 0
Units: Gallons
Recovered: No
Resource Affected: Not reported
Oxygenate: False

Tank Test:
Site ID: Not reported
Spill Tank Test: Not reported
Tank Number: Not reported
Tank Size: Not reported
Test Method: Not reported
Leak Rate: Not reported
Gross Fail: Not reported
Modified By: Not reported
Last Modified: Not reported
Test Method: Not reported

HIST LTANKS:
Region of Spill: 1
Spill Number: 8902464
Spill Date: 06/08/1989
Spill Time: 12:00
Spill Cause: Tank Failure
Resource Affectd: On Land
Water Affected: Not reported
Spill Source: Private Dwelling
Spill Class: Known release with minimal potential for fire or hazard. DEC Response. Willing Responsible Party. Corrective action taken.
Spill Closed Dt: 02/24/95
Cleanup Ceased: / /
Cleanup Meets Standard: True
Investigator: RAYMOND
Caller Name: Not reported
Caller Agency: Not reported
Caller Phone: Not reported
Caller Extension: Not reported
Notifier Name: Not reported
Notifier Agency: Not reported

STEPHENSON RESIDENCE (Continued) **S100667517**

Notifier Phone: Not reported
Notifier Extension: Not reported
Reported to Department Date: 06/08/89
Reported to Department Time: 15:20
SWIS: 28
Spiller Contact: Not reported
Spiller Phone: Not reported
Spiller Extention: Not reported
Spiller Name: STEPHENSON RESIDENCE
Spiller Address: 44 LION LANE
Spiller City,St,Zip: WESTBURY/EAST MEADOW
Spiller Cleanup Date: / /
Facility Contact: Not reported
Facility Phone: (516) 334- 1957
Facility Extention: Not reported
Spill Notifier: Health Department
PBS Number: Not reported
Last Inspection: / /
Recommended Penalty: Penalty Not Recommended
Enforcement Date: / /
Investigation Complete: / /
UST Involvement: False
Date Region Sent Summary to Central Office: / /
Corrective Action Plan Submitted: / /
Date Spill Entered In Computer Data File: 06/12/89
Time Spill Entered In Computer Data File: Not reported
Spill Record Last Update: 12/26/95
Is Updated: False

Tank:
PBS Number: Not reported
Tank Number: Not reported
Tank Size: Not reported
Test Method: Not reported
Leak Rate Failed Tank: Not reported
Gross Leak Rate: Not reported

Material:
Material Class Type: Petroleum
Quantity Spilled: 0
Unkonwn Quantity Spilled: False
Units: Gallons
Quantity Recovered: 0
Unkonwn Quantity Recovered: False
Material: #2 FUEL OIL
Class Type: #2 FUEL OIL
Times Material Entry In File: 24464
CAS Number: Not reported
Last Date: 19941207
DEC Remarks: 6/9/89 FOUND 1 1/16 HOLE IN 275 GAL TANK, APPROX 10- 15 CY STOCKPILED, CLEANUP OK, NO FURTHER REMEDIAL ACTION AT THIS TIME 6/27 F N DISPOSED OF SOIL
Spill Cause: CONTAMINATED SOIL ENCOUNTERED DURING REMOVAL- ANS REMOVED TANKS

AC121 **LTANKS** **S104619416**
SSE **37 BRANCH LANE** **HIST LTANKS** **N/A**
1/4-1/2 **LEVITTOWN, NY**
0.487 mi.
2570 ft. **Site 2 of 4 in cluster AC**

Relative:
Lower

Actual:
108 ft.

LTANKS:

Site ID:	173210
Spill No:	9704166
Spill Date:	7/8/1997
Spill Cause:	Tank Overfill
Spill Source:	Tank Truck
Spill Class:	Possible release with minimal potential for fire or hazard or Known release with no damage. DEC Response. Willing Responsible Party. Corrective action taken.
Spill Closed Dt:	7/8/1997
Facility Addr2:	Not reported
Cleanup Ceased:	Not reported
Cleanup Meets Standard:	True
SWIS:	3000
Investigator:	UNASSIGNED
Referred To:	Not reported
Reported to Dept:	7/8/1997
CID:	04
Water Affected:	Not reported
Spill Notifier:	Responsible Party
Last Inspection:	Not reported
Recommended Penalty:	Penalty Not Recommended
UST Involvement:	False
Remediation Phase:	0
Date Entered In Computer:	7/8/1997
Spill Record Last Update:	7/9/1997
Spiller Name:	MIKE EMANUELO
Spiller Company:	PETRO OIL
Spiller Address:	522 GRAND BLVD
Spiller City,St,Zip:	WESTBURY, NY -
Spiller County:	001
Spiller Contact:	MIKE EMANUELO
Spiller Phone:	(516) 686- 1914
Spiller Extention:	Not reported
DEC Region:	1
DER Facility ID:	145717
DEC Memo:	Prior to Sept, 2004 data translation this spill Lead_DEC Field was "NONE" TELECON WITH EMANUELO OF PETRO, SERVICEMAN DID CLEANUP, 1/2 X 5 GAL PAIL OF SOIL WAS REMOVED AND TAKEN TO BE DRUMMED AT PETROS WESBURY YARD, NO RESPONSE NEEDED
Remarks:	DRIVER OVER FILLED TANK - 1 QT SPILLED ONTO LAWN - ALL CLEANED UP

Material:

Site ID:	173210
Operable Unit ID:	1050032
Operable Unit:	01
Material ID:	333425
Material Code:	0001
Material Name:	#2 Fuel Oil
Case No.:	Not reported
Material FA:	Petroleum
Quantity:	1
Units:	Gallons

(Continued) **S104619416**

Recovered: Yes
Resource Affected: Not reported
Oxygenate: False

Tank Test:
Site ID: Not reported
Spill Tank Test: Not reported
Tank Number: Not reported
Tank Size: Not reported
Test Method: Not reported
Leak Rate: Not reported
Gross Fail: Not reported
Modified By: Not reported
Last Modified: Not reported
Test Method: Not reported

HIST LTANKS:
Region of Spill: 1
Spill Number: 9704166
Spill Date: 07/08/1997
Spill Time: 10:30
Spill Cause: Tank Overfill
Resource Affectd: On Land
Water Affected: Not reported
Spill Source: Tank Truck
Spill Class: Possible release with minimal potential for fire or hazard or Known release with no damage. DEC Response. Willing Responsible Party. Corrective action taken.
Spill Closed Dt: 07/08/97
Cleanup Ceased: / /
Cleanup Meets Standard: True
Investigator: NONE
Caller Name: Not reported
Caller Agency: Not reported
Caller Phone: Not reported
Caller Extension: Not reported
Notifier Name: Not reported
Notifier Agency: Not reported
Notifier Phone: Not reported
Notifier Extension: Not reported
Reported to Department Date: 07/08/97
Reported to Department Time: 11:00
SWIS: 28
Spiller Contact: MIKE EMANUELO
Spiller Phone: (516) 686- 1914
Spiller Extention: Not reported
Spiller Name: PETRO OIL
Spiller Address: 522 GRAND BLVD
Spiller City,St,Zip: WESTBURY, NY -
Spiller Cleanup Date: / /
Facility Contact: MIKE EMANUELO
Facility Phone: (516) 686- 1914
Facility Extention: Not reported
Spill Notifier: Responsible Party
PBS Number: Not reported

(Continued) **S104619416**

Last Inspection: / /
Recommended Penalty: Penalty Not Recommended
Enforcement Date: / /
Investigation Complete: / /
UST Involvement: False
Date Region Sent Summary to Central Office: / /
Corrective Action Plan Submitted: / /
Date Spill Entered In Computer Data File: 07/08/97
Time Spill Entered In Computer Data File: Not reported
Spill Record Last Update: 07/09/97
Is Updated: False

Tank:
PBS Number: Not reported
Tank Number: Not reported
Tank Size: Not reported
Test Method: Not reported
Leak Rate Failed Tank: Not reported
Gross Leak Rate: Not reported

Material:
Material Class Type: Petroleum
Quantity Spilled: 1
Unkonwn Quantity Spilled: False
Units: Gallons
Quantity Recovered: 1
Unkonwn Quantity Recovered: False
Material: #2 FUEL OIL
Class Type: #2 FUEL OIL
Times Material Entry In File: 24464
CAS Number: Not reported
Last Date: 19941207
DEC Remarks: TELECON WITH EMANUELO OF PETRO, SERVICEMAN DID CLEANUP, 1/2 X 5 GAL PAIL OF SOIL WAS REMOVED AND TAKEN TO BE DRUMMED AT PETROS WESBURY YARD, NO RESPONSE NEEDED
Spill Cause: DRIVER OVER FILLED TANK - 1 QT SPILLED ONTO LAWN - ALL CLEANED UP

AD122 **FURBOTER, RICHARD** **AST** **A100351907**
WNW **10 CHOIR LN** **N/A**
1/4-1/2 **WESTBURY, NY**
0.487 mi.
2574 ft. **Site 1 of 2 in cluster AD**

Relative:
Lower

Actual:
105 ft.

NCFM AST:
Contents: 20107500
Batt/Dept: 96
Location Id: 16777
Unit Type: DX
Vendor: ATLANTIC
Installed Date: Not reported
Last Test Date: Not reported
Status: Active

123 North 1/4-1/2 0.488 mi. 2575 ft. | **LIANTONIO RESIDENCE 34 ARCH LANE HICKSVILLE, NY** | **NY Spills** | **S106012702 N/A**

Relative: Higher

Actual: 122 ft.

NY Spills:

Site ID:	242241
Facility Addr2:	Not reported
Facility ID:	0212902
Spill Number:	0212902
Facility Type:	ER
SWIS:	3000
Investigator:	UNASSIGNED
Referred To:	Not reported
Spill Date:	3/29/2003
Reported to Dept:	3/29/2003
CID:	03
Spill Cause:	Other
Water Affected:	Not reported
Spill Source:	Private Dwelling
Spill Notifier:	Responsible Party
Cleanup Ceased:	Not reported
Cleanup Meets Std:	True
Last Inspection:	Not reported
Recommended Penalty:	Penalty Not Recommended
UST Trust:	False
Spill Class:	Known release with minimal potential for fire or hazard. DEC Response. Willing Responsible Party. Corrective action taken.
Spill Closed Dt:	5/5/2003
Remediation Phase:	0
Date Entered In Computer:	3/29/2003
Spill Record Last Update:	5/12/2003
Spiller Name:	TOM LIANTONIO
Spiller Company:	LIANTONIO RESIDENCE
Spiller Address:	34 ARCH LANE
Spiller City,St,Zip:	HICKSVILLE, NY
Spiller Company:	001
Contact Name:	TOM LIANTONIO
Contact Phone:	(516) 852- 8244
DEC Region:	1
DER Facility ID:	199102
DEC Memo:	Not reported
Remarks:	petro hired by homeowner contractor to transfer oil - spilled to garage floor during transfer - they did put speedy dry down

Material:

Site ID:	242241
Operable Unit ID:	866373
Operable Unit:	01
Material ID:	512624
Material Code:	0001
Material Name:	#2 Fuel Oil
Case No.:	Not reported
Material FA:	Petroleum
Quantity:	0
Units:	Gallons
Recovered:	No
Resource Affected:	Not reported
Oxygenate:	False

LIANTONIO RESIDENCE (Continued) **S106012702**

Tank Test:

Site ID:	Not reported
Spill Tank Test:	Not reported
Tank Number:	Not reported
Tank Size:	Not reported
Test Method:	Not reported
Leak Rate:	Not reported
Gross Fail:	Not reported
Modified By:	Not reported
Last Modified:	Not reported
Test Method:	Not reported

AD124 **DITRANO RESIDENCE** **NY Spills** **S104510261**
WNW **190 EAST CHOIR LANE** **NY Hist Spills** **N/A**
1/4-1/2 **WESTBURY, NY**
0.491 mi.
2591 ft. **Site 2 of 2 in cluster AD**

Relative:
Lower

Actual:
105 ft.

NY Spills:

Site ID:	268786
Facility Addr2:	Not reported
Facility ID:	9913402
Spill Number:	9913402
Facility Type:	ER
SWIS:	3000
Investigator:	DONOVAN
Referred To:	Not reported
Spill Date:	2/26/2000
Reported to Dept:	2/26/2000
CID:	04
Spill Cause:	Equipment Failure
Water Affected:	Not reported
Spill Source:	Private Dwelling
Spill Notifier:	Other
Cleanup Ceased:	Not reported
Cleanup Meets Std:	True
Last Inspection:	Not reported
Recommended Penalty:	Penalty Not Recommended
UST Trust:	False
Spill Class:	Known release with minimal potential for fire or hazard. DEC Response. Willing Responsible Party. Corrective action taken.
Spill Closed Dt:	4/11/2001
Remediation Phase:	0
Date Entered In Computer:	2/26/2000
Spill Record Last Update:	11/26/2003
Spiller Name:	MR DITRANO
Spiller Company:	DITRANO RESIDENCE
Spiller Address:	190 EAST CHOIR LANE
Spiller City,St,Zip:	WESTBURY, NY
Spiller Company:	001
Contact Name:	MR DITRANO
Contact Phone:	(516) 997- 7147
DEC Region:	1
DER Facility ID:	218951
DEC Memo:	Not reported
Remarks:	pin hole in the oil line that runs underneath the residence - oil line

DITRANO RESIDENCE (Continued) **S104510261**

disconnected & the other line is in service - caller would like a call back because he is totally unaware of what procedures to follow

Material:

Site ID:	268786
Operable Unit ID:	1092001
Operable Unit:	01
Material ID:	295253
Material Code:	0001
Material Name:	#2 Fuel Oil
Case No.:	Not reported
Material FA:	Petroleum
Quantity:	0
Units:	Gallons
Recovered:	No
Resource Affected:	Not reported
Oxygenate:	False

Tank Test:

Site ID:	Not reported
Spill Tank Test:	Not reported
Tank Number:	Not reported
Tank Size:	Not reported
Test Method:	Not reported
Leak Rate:	Not reported
Gross Fail:	Not reported
Modified By:	Not reported
Last Modified:	Not reported
Test Method:	Not reported

NY Hist Spills:

Region of Spill:	1
Spill Number:	9913402
Investigator:	DONOVAN
Caller Name:	Not reported
Caller Agency:	Not reported
Caller Phone:	Not reported
Notifier Name:	Not reported
Notifier Agency:	Not reported
Notifier Phone:	Not reported
Spill Date/Time:	02/26/2000 14:00
Reported to Dept Date/Time:	02/26/00 16:23
SWIS:	28
Spiller Name:	DITRANO RESIDENCE
Spiller Contact:	MR DITRANO
Spiller Phone:	(516) 997- 7147
Spiller Contact:	MR DITRANO
Spiller Phone:	(516) 997- 7147
Spiller Address:	190 EAST CHOIR LANE
Spiller City,St,Zip:	WESTBURY, NY
Spill Cause:	Equipment Failure
Reported to Dept:	On Land
Water Affected:	Not reported
Spill Source:	09
Spill Notifier:	Other
PBS Number:	Not reported

DITRANO RESIDENCE (Continued) **S104510261**

Cleanup Ceased: / /
Cleanup Meets Std: True
Last Inspection: / /
Recommended Penalty: Penalty Not Recommended
Spiller Cleanup Dt: / /
Enforcement Date: / /
Invstgn Complete: / /
UST Involvement: False
Spill Class: Known release with minimal potential for fire or hazard. DEC Response. Willing Responsible Party. Corrective action taken.
Spill Closed Dt: 04/11/01
Corrective Action Plan Submitted: / /
Date Region Sent Summary to Central Office: / /
Date Spill Entered In Computer Data File: 02/26/00
Date Spill Entered In Computer Data File: Not reported
Update Date: 04/11/01
Is Updated: False

Tank:
PBS Number: Not reported
Tank Number: Not reported
Tank Size: Not reported
Test Method: Not reported
Leak Rate Failed Tank: Not reported
Gross Leak Rate: Not reported

Material:
Material Class Type: Petroleum
Quantity Spilled: 0
Unkonwn Quantity Spilled: True
Units: Gallons
Quantity Recovered: 0
Unkonwn Quantity Recovered: False
Material: #2 FUEL OIL
Class Type: #2 FUEL OIL
Times Material Entry In File: 24464
CAS Number: Not reported
Last Date: 19941207
DEC Remarks: SPILL CLEANED UP, FAULTY SUPPLY LINE REPLACED. ONE YARD CONT SOIL EXCAVATED AND PROPERLY DISPOSED OF,NO FURTHER ACTION
Remark: pin hole in the oil line that runs underneith the residence - oil line disconnected the other line is in service - caller would like a call back because he is totally unaware of what procedures to follow

---

125 SSW 1/4-1/2 0.496 mi. 2619 ft. **CENTURY PETROLEUM** **LTANKS** **S103824374**
58 FRIENDS LANE **HIST LTANKS** **N/A**
WESTBURY, NY

Relative: Lower

Actual: 104 ft.

LTANKS:
Site ID: 110895
Spill No: 9812838
Spill Date: 1/18/1999
Spill Cause: Tank Overfill
Spill Source: Tank Truck
Spill Class: Known release with minimal potential for fire or hazard. DEC Response. Willing Responsible Party. Corrective action taken.
Spill Closed Dt: 1/29/1999

CENTURY PETROLEUM (Continued) **S103824374**

Facility Addr2:	Not reported
Cleanup Ceased:	Not reported
Cleanup Meets Standard:	True
SWIS:	3000
Investigator:	COSTELLO
Referred To:	Not reported
Reported to Dept:	1/19/1999
CID:	04
Water Affected:	Not reported
Spill Notifier:	Responsible Party
Last Inspection:	Not reported
Recommended Penalty:	Penalty Not Recommended
UST Involvement:	False
Remediation Phase:	0
Date Entered In Computer:	1/19/1999
Spill Record Last Update:	1/29/1999
Spiller Name:	BOB IORIZZO
Spiller Company:	CENTURY PETROLEUM
Spiller Address:	147 GAZZA BOULEVARD
Spiller City,St,Zip:	FARMINGDALE, NY 11735-
Spiller County:	001
Spiller Contact:	CALLER
Spiller Phone:	Not reported
Spiller Extention:	Not reported
DEC Region:	1
DER Facility ID:	97052
DEC Memo:	Not reported
Remarks:	DRIVER OVERFILLED. CLEANUP ON SITE.

Material:

Site ID:	110895
Operable Unit ID:	1073286
Operable Unit:	01
Material ID:	313117
Material Code:	0001
Material Name:	#2 Fuel Oil
Case No.:	Not reported
Material FA:	Petroleum
Quantity:	5
Units:	Gallons
Recovered:	No
Resource Affected:	Not reported
Oxygenate:	False

Tank Test:

Site ID:	Not reported
Spill Tank Test:	Not reported
Tank Number:	Not reported
Tank Size:	Not reported
Test Method:	Not reported
Leak Rate:	Not reported
Gross Fail:	Not reported
Modified By:	Not reported
Last Modified:	Not reported
Test Method:	Not reported

CENTURY PETROLEUM (Continued) **S103824374**

HIST LTANKS:

Region of Spill:	1
Spill Number:	9812838
Spill Date:	01/18/1999
Spill Time:	11:00
Spill Cause:	Tank Overfill
Resource Affectd:	On Land
Water Affected:	Not reported
Spill Source:	Tank Truck
Spill Class:	Known release with minimal potential for fire or hazard. DEC Response. Willing Responsible Party. Corrective action taken.
Spill Closed Dt:	01/29/99
Cleanup Ceased:	/ /
Cleanup Meets Standard:	True
Investigator:	COSTELLO
Caller Name:	Not reported
Caller Agency:	Not reported
Caller Phone:	Not reported
Caller Extension:	Not reported
Notifier Name:	Not reported
Notifier Agency:	Not reported
Notifier Phone:	Not reported
Notifier Extension:	Not reported
Reported to Department Date:	01/19/99
Reported to Department Time:	11:18
SWIS:	28
Spiller Contact:	CALLER
Spiller Phone:	( ) -
Spiller Extention:	Not reported
Spiller Name:	CENTURY PETROLEUM
Spiller Address:	147 GAZZA BOULEVARD
Spiller City,St,Zip:	FARMINGDALE, NY 11735-
Spiller Cleanup Date:	/ /
Facility Contact:	BOB IORIZZO
Facility Phone:	(516) 752- 1688
Facility Extention:	125
Spill Notifier:	Responsible Party
PBS Number:	Not reported
Last Inspection:	/ /
Recommended Penalty:	Penalty Not Recommended
Enforcement Date:	/ /
Investigation Complete:	/ /
UST Involvement:	False
Date Region Sent Summary to Central Office:	/ /
Corrective Action Plan Submitted:	/ /
Date Spill Entered In Computer Data File:	01/19/99
Time Spill Entered In Computer Data File:	Not reported
Spill Record Last Update:	01/29/99
Is Updated:	False

Tank:

PBS Number:	Not reported
Tank Number:	Not reported
Tank Size:	Not reported
Test Method:	Not reported
Leak Rate Failed Tank:	Not reported

CENTURY PETROLEUM (Continued) **S103824374**

Gross Leak Rate: Not reported

Material:
Material Class Type: Petroleum
Quantity Spilled: 5
Unkonwn Quantity Spilled: False
Units: Gallons
Quantity Recovered: 0
Unkonwn Quantity Recovered: False
Material: #2 FUEL OIL
Class Type: #2 FUEL OIL
Times Material Entry In File: 24464
CAS Number: Not reported
Last Date: 19941207
DEC Remarks: AB HAS BEEN HIRED TO DO CLEANUP, OIL IMPACTED GRASS AND SIDEWALK COSTELLO INSPECTED ON 1/20/99, NO FURTHER ACTION
Spill Cause: DRIVER OVERFILLED. CLEANUP ON SITE.

AE126 **BRANDT RESIDENCE** **NY Spills** **S102180003**
WSW **161 LAND LANE** **NY Hist Spills** **N/A**
1/4-1/2 **WESTBURY, NY**
0.500 mi.
2640 ft. **Site 1 of 5 in cluster AE**

Relative:
Lower

Actual:
110 ft.

NY Spills:
Site ID: 76225
Facility Addr2: Not reported
Facility ID: 9508656
Spill Number: 9508656
Facility Type: ER
SWIS: 3000
Investigator: UNASSIGNED
Referred To: Not reported
Spill Date: 10/14/1995
Reported to Dept: 10/14/1995
CID: 04
Spill Cause: Equipment Failure
Water Affected: Not reported
Spill Source: Private Dwelling
Spill Notifier: Other
Cleanup Ceased: Not reported
Cleanup Meets Std: False
Last Inspection: Not reported
Recommended Penalty: Penalty Not Recommended
UST Trust: False
Spill Class: Known release with minimal potential for fire or hazard. DEC Response. Willing Responsible Party. Corrective action taken.
Spill Closed Dt: 10/16/1995
Remediation Phase: 0
Date Entered In Computer: 10/14/1995
Spill Record Last Update: 10/25/1995
Spiller Name: BRANDT RESIDENCE
Spiller Company: BRANDT RESIDENCE
Spiller Address: 161 LAND LANE
Spiller City,St,Zip: WESTBURY, ZZ
Spiller Company: 001
Contact Name: BRANDT RESIDENCE
Contact Phone: (516) 333- 7433

BRANDT RESIDENCE (Continued) **S102180003**

DEC Region: 1
DER Facility ID: 71289
DEC Memo: Prior to Sept, 2004 data translation this spill Lead_DEC Field was "NONE"
Remarks: OIL LINE LEAK AT RESIDENCE - DIRT ONLY - CLEANED UP

Material:
Site ID: 76225
Operable Unit ID: 1023010
Operable Unit: 01
Material ID: 359620
Material Code: 0001
Material Name: #2 Fuel Oil
Case No.: Not reported
Material FA: Petroleum
Quantity: 1
Units: Gallons
Recovered: Yes
Resource Affected: Not reported
Oxygenate: False

Tank Test:
Site ID: Not reported
Spill Tank Test: Not reported
Tank Number: Not reported
Tank Size: Not reported
Test Method: Not reported
Leak Rate: Not reported
Gross Fail: Not reported
Modified By: Not reported
Last Modified: Not reported
Test Method: Not reported

NY Hist Spills:
Region of Spill: 1
Spill Number: 9508656
Investigator: NONE
Caller Name: Not reported
Caller Agency: Not reported
Caller Phone: Not reported
Notifier Name: Not reported
Notifier Agency: Not reported
Notifier Phone: Not reported
Spill Date/Time: 10/14/1995 14:23
Reported to Dept Date/Time: 10/14/95 16:29
SWIS: 28
Spiller Name: BRANDT RESIDENCE
Spiller Contact: BRANDT RESIDENCE
Spiller Phone: (516) 333- 7433
Spiller Contact: BRANDT RESIDENCE
Spiller Phone: (516) 333- 7433
Spiller Address: 161 LAND LANE
Spiller City,St,Zip: WESTBURY
Spill Cause: Equipment Failure
Reported to Dept: On Land
Water Affected: Not reported

BRANDT RESIDENCE (Continued) **S102180003**

Spill Source: 09
Spill Notifier: Other
PBS Number: Not reported
Cleanup Ceased: / /
Cleanup Meets Std: False
Last Inspection: / /
Recommended Penalty: Penalty Not Recommended
Spiller Cleanup Dt: / /
Enforcement Date: / /
Invstgn Complete: / /
UST Involvement: False
Spill Class: Known release with minimal potential for fire or hazard. DEC Response. Willing Responsible Party. Corrective action taken.
Spill Closed Dt: 10/16/95
Corrective Action Plan Submitted: / /
Date Region Sent Summary to Central Office: / /
Date Spill Entered In Computer Data File: 10/14/95
Date Spill Entered In Computer Data File: Not reported
Update Date: 10/25/95
Is Updated: False

Tank:
PBS Number: Not reported
Tank Number: Not reported
Tank Size: Not reported
Test Method: Not reported
Leak Rate Failed Tank: Not reported
Gross Leak Rate: Not reported

Material:
Material Class Type: Petroleum
Quantity Spilled: 1
Unkonwn Quantity Spilled: False
Units: Gallons
Quantity Recovered: 1
Unkonwn Quantity Recovered: False
Material: #2 FUEL OIL
Class Type: #2 FUEL OIL
Times Material Entry In File: 24464
CAS Number: Not reported
Last Date: 19941207
DEC Remarks: Not reported
Remark: OIL LINE LEAK AT RESIDENCE - DIRT ONLY - CLEANED UP

AC127 **NY Spills** **S104646777**
SSE **55 TWIG LANE** **NY Hist Spills** **N/A**
1/2-1 **LEVITTOWN, NY**
0.502 mi.
2648 ft. **Site 3 of 4 in cluster AC**

Relative:
Lower

Actual:
106 ft.

NY Spills:
Site ID: 77822
Facility Addr2: Not reported
Facility ID: 9714255
Spill Number: 9714255
Facility Type: ER
SWIS: 3000
Investigator: BMFORD
Referred To: Not reported

(Continued) **S104646777**

Spill Date:	3/24/1998
Reported to Dept:	3/24/1998
CID:	04
Spill Cause:	Equipment Failure
Water Affected:	Not reported
Spill Source:	Tank Truck
Spill Notifier:	Fire Department
Cleanup Ceased:	Not reported
Cleanup Meets Std:	True
Last Inspection:	Not reported
Recommended Penalty:	Penalty Not Recommended
UST Trust:	False
Spill Class:	Known release with minimal potential for fire or hazard. DEC Response. Unable/unwilling Responsible Party. Corrective action taken. (ISR)
Spill Closed Dt:	4/8/1998
Remediation Phase:	0
Date Entered In Computer:	3/24/1998
Spill Record Last Update:	4/9/1998
Spiller Name:	Not reported
Spiller Company:	B & G FUEL OIL COMPANY
Spiller Address:	115 MANHATTAN AVENUE
Spiller City,St,Zip:	ROOSEVELT, NY
Spiller Company:	001
Contact Name:	MATTY FUERTES
Contact Phone:	(516) 935- 5820
DEC Region:	1
DER Facility ID:	72533
DEC Memo:	Prior to Sept, 2004 data translation this spill Lead_DEC Field was "FORD" SAME AS 97- 14258 ATTACHED TO 97- 14258
Remarks:	CALLER REPORTING SPILL FROM FAULTY HOSE. HOMEOWNER WHERE SPILL OCCURED TRIED TO CLEAN USING WATER. FIRE DEPT RESPONDED AND CONTAINED SPILL.

Material:

Site ID:	77822
Operable Unit ID:	1060077
Operable Unit:	01
Material ID:	325225
Material Code:	0001
Material Name:	#2 Fuel Oil
Case No.:	Not reported
Material FA:	Petroleum
Quantity:	25
Units:	Gallons
Recovered:	No
Resource Affected:	Not reported
Oxygenate:	False

Tank Test:

Site ID:	Not reported
Spill Tank Test:	Not reported
Tank Number:	Not reported
Tank Size:	Not reported
Test Method:	Not reported
Leak Rate:	Not reported
Gross Fail:	Not reported
Modified By:	Not reported
Last Modified:	Not reported

(Continued) **S104646777**

Test Method: Not reported

NY Hist Spills:

Region of Spill:	1
Spill Number:	9714255
Investigator:	FORD
Caller Name:	Not reported
Caller Agency:	Not reported
Caller Phone:	Not reported
Notifier Name:	Not reported
Notifier Agency:	Not reported
Notifier Phone:	Not reported
Spill Date/Time:	03/24/1998 13:41
Reported to Dept Date/Time:	03/24/98 15:01
SWIS:	28
Spiller Name:	B & G FUEL OIL COMPANY
Spiller Contact:	Not reported
Spiller Phone:	(516) 867- 0010
Spiller Contact:	MATTY FUERTES
Spiller Phone:	(516) 935- 5820
Spiller Address:	115 MANHATTAN AVENUE
Spiller City,St,Zip:	ROOSEVELT, NY
Spill Cause:	Equipment Failure
Reported to Dept:	On Land
Water Affected:	Not reported
Spill Source:	08
Spill Notifier:	Fire Department
PBS Number:	Not reported
Cleanup Ceased:	/ /
Cleanup Meets Std:	True
Last Inspection:	/ /
Recommended Penalty:	Penalty Not Recommended
Spiller Cleanup Dt:	/ /
Enforcement Date:	/ /
Invstgn Complete:	/ /
UST Involvement:	False
Spill Class:	Known release with minimal potential for fire or hazard. DEC Response. Unable/unwilling Responsible Party. Corrective action taken. (ISR)
Spill Closed Dt:	04/08/98
Corrective Action Plan Submitted:	/ /
Date Region Sent Summary to Central Office:	/ /
Date Spill Entered In Computer Data File:	03/24/98
Date Spill Entered In Computer Data File:	Not reported
Update Date:	04/09/98
Is Updated:	False

Tank:

PBS Number:	Not reported
Tank Number:	Not reported
Tank Size:	Not reported
Test Method:	Not reported
Leak Rate Failed Tank:	Not reported
Gross Leak Rate:	Not reported

Material:

Material Class Type:	Petroleum
Quantity Spilled:	25

(Continued) **S104646777**

Unkonwn Quantity Spilled: False
Units: Gallons
Quantity Recovered: 0
Unkonwn Quantity Recovered: False
Material: #2 FUEL OIL
Class Type: #2 FUEL OIL
Times Material Entry In File: 24464
CAS Number: Not reported
Last Date: 19941207
DEC Remarks: SAME AS 97- 14258 ATTACHED TO 97- 14258
Remark: CALLER REPORTING SPILL FROM FAULTY HOSE. HOMEOWNER WHERE SPILL OCCURED TRIED TO CLEAN USING WATER. FIRE DEPT RESPONDED AND CONTAINED SPILL.

AC128
SSE
1/2-1
0.502 mi.
2648 ft.

55 TWIG LANE
LEVITTOWN, NY

NY Spills **S104646778**
NY Hist Spills **N/A**

Site 4 of 4 in cluster AC

Relative:
Lower

Actual:
106 ft.

NY Spills:
Site ID: 77823
Facility Addr2: Not reported
Facility ID: 9714258
Spill Number: 9714258
Facility Type: ER
SWIS: 3000
Investigator: BMFORD
Referred To: Not reported
Spill Date: 3/24/1998
Reported to Dept: 3/24/1998
CID: 04
Spill Cause: Equipment Failure
Water Affected: Not reported
Spill Source: Private Dwelling
Spill Notifier: Other
Cleanup Ceased: Not reported
Cleanup Meets Std: True
Last Inspection: Not reported
Recommended Penalty: Penalty Not Recommended
UST Trust: False
Spill Class: Known release with minimal potential for fire or hazard. DEC Response. Unable/unwilling Responsible Party. Corrective action taken. (ISR)
Spill Closed Dt: 4/8/1998
Remediation Phase: 0
Date Entered In Computer: 3/24/1998
Spill Record Last Update: 4/9/1998
Spiller Name: UNKNOWN
Spiller Company: Not reported
Spiller Address: 55 TWIG LANE
Spiller City,St,Zip: LEVITTOWN, ZZ
Spiller Company: 001
Contact Name: UNKNOWN
Contact Phone: Not reported
DEC Region: 1
DER Facility ID: 72533
DEC Memo: Prior to Sept, 2004 data translation this spill Lead_DEC Field was "FORD" SAME AS 97- 14255
Remarks: DURING OIL DELIVERY A HOLE WAS DISCOVERED IN LINE OF DELIVERY TRUCK.

(Continued) **S104646778**

MATERIAL CONTAINED AND CLEAN UP IS IN PROGRESS. NO INFO ON PROPERTY OWNER DELIVERY ARRANGED THRU SOCIAL SERVICES. NO CALL BACK REQUESTED.

Material:

Site ID:	77823
Operable Unit ID:	1057119
Operable Unit:	01
Material ID:	325228
Material Code:	0001
Material Name:	#2 Fuel Oil
Case No.:	Not reported
Material FA:	Petroleum
Quantity:	10
Units:	Gallons
Recovered:	No
Resource Affected:	Not reported
Oxygenate:	False

Tank Test:

Site ID:	Not reported
Spill Tank Test:	Not reported
Tank Number:	Not reported
Tank Size:	Not reported
Test Method:	Not reported
Leak Rate:	Not reported
Gross Fail:	Not reported
Modified By:	Not reported
Last Modified:	Not reported
Test Method:	Not reported

NY Hist Spills:

Region of Spill:	1
Spill Number:	9714258
Investigator:	FORD
Caller Name:	Not reported
Caller Agency:	Not reported
Caller Phone:	Not reported
Notifier Name:	Not reported
Notifier Agency:	Not reported
Notifier Phone:	Not reported
Spill Date/Time:	03/24/1998 15:00
Reported to Dept Date/Time:	03/24/98 15:19
SWIS:	28
Spiller Name:	Not reported
Spiller Contact:	UNKNOWN
Spiller Phone:	( ) -
Spiller Contact:	UNKNOWN
Spiller Phone:	( ) -
Spiller Address:	55 TWIG LANE
Spiller City,St,Zip:	LEVITTOWN
Spill Cause:	Equipment Failure
Reported to Dept:	On Land
Water Affected:	Not reported
Spill Source:	09
Spill Notifier:	Other
PBS Number:	Not reported

(Continued) **S104646778**

Cleanup Ceased: / /
Cleanup Meets Std: True
Last Inspection: / /
Recommended Penalty: Penalty Not Recommended
Spiller Cleanup Dt: / /
Enforcement Date: / /
Invstgn Complete: / /
UST Involvement: False
Spill Class: Known release with minimal potential for fire or hazard. DEC Response. Unable/unwilling Responsible Party. Corrective action taken. (ISR)
Spill Closed Dt: 04/08/98
Corrective Action Plan Submitted: / /
Date Region Sent Summary to Central Office: / /
Date Spill Entered In Computer Data File: 03/24/98
Date Spill Entered In Computer Data File: Not reported
Update Date: 04/09/98
Is Updated: False

Tank:
PBS Number: Not reported
Tank Number: Not reported
Tank Size: Not reported
Test Method: Not reported
Leak Rate Failed Tank: Not reported
Gross Leak Rate: Not reported

Material:
Material Class Type: Petroleum
Quantity Spilled: 10
Unkonwn Quantity Spilled: False
Units: Gallons
Quantity Recovered: 0
Unkonwn Quantity Recovered: True
Material: #2 FUEL OIL
Class Type: #2 FUEL OIL
Times Material Entry In File: 24464
CAS Number: Not reported
Last Date: 19941207
DEC Remarks: SAME AS 97- 14255
Remark: DURING OIL DELIVERY A HOLE WAS DISCOVERED IN LINE OF DELIVERY TRUCK. MATERIAL CONTAINED AND CLEAN UP IS IN PROGRESS. NO INFO ON PROPERTY OWNER DELIVERY ARRANGED THRU SOCIAL SERVICES. NO CALL BACK REQUESTED.

129
ESE
1/2-1
0.503 mi.
2657 ft.

43 PETAL LANE
HICKSVILLE, NY

NY Spills **S105235030**
NY Hist Spills **N/A**

Relative:
Lower

Actual:
112 ft.

NY Spills:
Site ID: 304633
Facility Addr2: Not reported
Facility ID: 0109209
Spill Number: 0109209
Facility Type: ER
SWIS: 3024
Investigator: UNASSIGNED
Referred To: Not reported
Spill Date: 12/17/2001

(Continued) **S105235030**

Reported to Dept:	12/17/2001
CID:	03
Spill Cause:	Equipment Failure
Water Affected:	Not reported
Spill Source:	Tank Truck
Spill Notifier:	Responsible Party
Cleanup Ceased:	Not reported
Cleanup Meets Std:	True
Last Inspection:	Not reported
Recommended Penalty:	Penalty Not Recommended
UST Trust:	False
Spill Class:	Known release with minimal potential for fire or hazard. DEC Response. Willing Responsible Party. Corrective action taken.
Spill Closed Dt:	3/5/2003
Remediation Phase:	0
Date Entered In Computer:	12/17/2001
Spill Record Last Update:	5/28/2009
Spiller Name:	CALLER
Spiller Company:	GENERAL UTILITIES
Spiller Address:	100 FAIRCHILD AVENUE
Spiller City,St,Zip:	PLAINVIEW, NY 11803-
Spiller Company:	001
Contact Name:	PETER MALONE
Contact Phone:	(516) 349- 8989
DEC Region:	1
DER Facility ID:	246064
DEC Memo:	Not reported
Remarks:	clean up underway at this time.

Material:

Site ID:	304633
Operable Unit ID:	847430
Operable Unit:	01
Material ID:	530418
Material Code:	0001
Material Name:	#2 Fuel Oil
Case No.:	Not reported
Material FA:	Petroleum
Quantity:	1
Units:	Gallons
Recovered:	No
Resource Affected:	Not reported
Oxygenate:	False

Tank Test:

Site ID:	Not reported
Spill Tank Test:	Not reported
Tank Number:	Not reported
Tank Size:	Not reported
Test Method:	Not reported
Leak Rate:	Not reported
Gross Fail:	Not reported
Modified By:	Not reported
Last Modified:	Not reported
Test Method:	Not reported

(Continued) **S105235030**

NY Hist Spills:

Region of Spill:	1
Spill Number:	0109209
Investigator:	UNASSIGNED
Caller Name:	Not reported
Caller Agency:	Not reported
Caller Phone:	Not reported
Notifier Name:	Not reported
Notifier Agency:	Not reported
Notifier Phone:	Not reported
Spill Date/Time:	12/17/2001 16:00
Reported to Dept Date/Time:	12/17/01 17:07
SWIS:	28
Spiller Name:	GENERAL UTILITIES
Spiller Contact:	CALLER
Spiller Phone:	( ) -
Spiller Contact:	PETER MALONE
Spiller Phone:	(516) 349- 8989
Spiller Address:	100 FAIRCHILD AVENUE
Spiller City,St,Zip:	PLAINVIEW, NY 11803-
Spill Cause:	Equipment Failure
Reported to Dept:	On Land
Water Affected:	Not reported
Spill Source:	08
Spill Notifier:	Responsible Party
PBS Number:	Not reported
Cleanup Ceased:	/ /
Cleanup Meets Std:	False
Last Inspection:	/ /
Recommended Penalty:	Penalty Not Recommended
Spiller Cleanup Dt:	/ /
Enforcement Date:	/ /
Invstgn Complete:	/ /
UST Involvement:	False
Spill Class:	Known release with minimal potential for fire or hazard. DEC Response. Willing Responsible Party. Corrective action taken.
Spill Closed Dt:	/ /
Corrective Action Plan Submitted:	/ /
Date Region Sent Summary to Central Office:	/ /
Date Spill Entered In Computer Data File:	12/17/01
Date Spill Entered In Computer Data File:	Not reported
Update Date:	12/19/01
Is Updated:	False

Tank:

PBS Number:	Not reported
Tank Number:	Not reported
Tank Size:	Not reported
Test Method:	Not reported
Leak Rate Failed Tank:	Not reported
Gross Leak Rate:	Not reported

Material:

Material Class Type:	Petroleum
Quantity Spilled:	1
Unkonwn Quantity Spilled:	False
Units:	Gallons
Quantity Recovered:	0

(Continued) **S105235030**

Unkonwn Quantity Recovered: True
Material: #2 FUEL OIL
Class Type: #2 FUEL OIL
Times Material Entry In File: 24464
CAS Number: Not reported
Last Date: 19941207
DEC Remarks: Not reported
Remark: clean up underway at this time.

AB130 **RESIDENCE** **NY Spills** **S103274501**
East **46 BOND LANE** **NY Hist Spills** **N/A**
1/2-1 **HICKSVILLE, NY**
0.503 mi.
2656 ft. **Site 3 of 3 in cluster AB**

Relative:
Higher

Actual:
117 ft.

NY Spills:
Site ID: 126679
Facility Addr2: Not reported
Facility ID: 9802161
Spill Number: 9802161
Facility Type: ER
SWIS: 3024
Investigator: COSTELLO
Referred To: Not reported
Spill Date: 5/19/1998
Reported to Dept: 5/19/1998
CID: 03
Spill Cause: Unknown
Water Affected: Not reported
Spill Source: Private Dwelling
Spill Notifier: Other
Cleanup Ceased: Not reported
Cleanup Meets Std: True
Last Inspection: Not reported
Recommended Penalty: Penalty Not Recommended
UST Trust: False
Spill Class: Known release with minimal potential for fire or hazard. DEC Response. Willing Responsible Party. Corrective action taken.
Spill Closed Dt: 8/17/1998
Remediation Phase: 0
Date Entered In Computer: 5/19/1998
Spill Record Last Update: 1/14/2010
Spiller Name: ANDY
Spiller Company: RESIDENCE
Spiller Address: 46 BOND LANE
Spiller City,St,Zip: HICKSVILLE, ZZ
Spiller Company: 001
Contact Name: ANDY
Contact Phone: (516) 588- 2100
DEC Region: 1
DER Facility ID: 109468
DEC Memo: 5/19/98 13:10 BF CALLED MIKE EMANUELLO AT PETRO, NEW ACCOUNT, HISTORICAL STAIN FOUND APPROX 1 1/2 GALS OF SOIL IMPACTED, PETRO WILL PERFORM CLEANUP 5/29/98 10:44 JIM HEALY, OWNER IS HOME SAVINGS AT AMERICA, JIM GAVE ME PERMISSION TO GO ON SITE INSPECT SPILL HE HAD NO PREVIOUS KNOWLEDGE OF SPILL CC INSPECTED ON 8/11/98, NO FURTHER ACTION Not reported
Remarks: HISTORICAL SPILL- FUEL CO NOTICED CONTAMINATED SOIL AROUND THE FILL

RESIDENCE (Continued) **S103274501**

PIPE. SOIL WILL BE CLEANED UP

Material:

Site ID:	126679
Operable Unit ID:	1062704
Operable Unit:	01
Material ID:	324060
Material Code:	0001
Material Name:	#2 Fuel Oil
Case No.:	Not reported
Material FA:	Petroleum
Quantity:	1
Units:	Gallons
Recovered:	No
Resource Affected:	Not reported
Oxygenate:	False

Tank Test:

Site ID:	Not reported
Spill Tank Test:	Not reported
Tank Number:	Not reported
Tank Size:	Not reported
Test Method:	Not reported
Leak Rate:	Not reported
Gross Fail:	Not reported
Modified By:	Not reported
Last Modified:	Not reported
Test Method:	Not reported

NY Hist Spills:

Region of Spill:	1
Spill Number:	9802161
Investigator:	COSTELLO
Caller Name:	Not reported
Caller Agency:	Not reported
Caller Phone:	Not reported
Notifier Name:	Not reported
Notifier Agency:	Not reported
Notifier Phone:	Not reported
Spill Date/Time:	05/19/1998 13:00
Reported to Dept Date/Time:	05/19/98 13:03
SWIS:	28
Spiller Name:	RESIDENCE
Spiller Contact:	ANDY
Spiller Phone:	(516) 588- 2100
Spiller Contact:	ANDY
Spiller Phone:	(516) 588- 2100
Spiller Address:	46 BOND LANE
Spiller City,St,Zip:	HICKSVILLE
Spill Cause:	Unknown
Reported to Dept:	On Land
Water Affected:	Not reported
Spill Source:	09
Spill Notifier:	Other
PBS Number:	Not reported
Cleanup Ceased:	/ /

RESIDENCE (Continued) **S103274501**

Cleanup Meets Std: True
Last Inspection: / /
Recommended Penalty: Penalty Not Recommended
Spiller Cleanup Dt: / /
Enforcement Date: / /
Invstgn Complete: / /
UST Involvement: False
Spill Class: Known release with minimal potential for fire or hazard. DEC Response. Willing Responsible Party. Corrective action taken.
Spill Closed Dt: 08/17/98
Corrective Action Plan Submitted: / /
Date Region Sent Summary to Central Office: / /
Date Spill Entered In Computer Data File: 05/19/98
Date Spill Entered In Computer Data File: Not reported
Update Date: 08/18/98
Is Updated: False

Tank:
PBS Number: Not reported
Tank Number: Not reported
Tank Size: Not reported
Test Method: Not reported
Leak Rate Failed Tank: Not reported
Gross Leak Rate: Not reported

Material:
Material Class Type: Petroleum
Quantity Spilled: 1
Unkonwn Quantity Spilled: False
Units: Gallons
Quantity Recovered: 0
Unkonwn Quantity Recovered: True
Material: #2 FUEL OIL
Class Type: #2 FUEL OIL
Times Material Entry In File: 24464
CAS Number: Not reported
Last Date: 19941207
DEC Remarks: FORD CALLED MIKE EMANUELLO AT PETRO, NEW ACCOUNT, HISTORICAL STAIN FOUND, APPROX 1 1/2 GALS OF SOIL IMPACTED PETRO WILL PERFORM CLEANUP COSTELLO INSPECTED ON 8/11/98, NO FURTHER ACTION
Remark: HISTORICAL SPILL- FUEL CO NOTICED CONTAMINATED SOIL AROUND THE FILL PIPE. SOIL WILL BE CLEANED UP

AF131 **BAUMAN, ERIC** **UST** **U004152041**
WNW **30 CAMEO LN** **AST** **N/A**
1/2-1 **WESTBURY, NY**
0.503 mi.
2658 ft. **Site 1 of 3 in cluster AF**

Relative:
Lower

Actual:
107 ft.

NCFM UST:
Batt/Dept: 96
Location Id: 206268
Unit Type: HB
Vendor: ATLANTIC BOTTLE GAS
Installed Date: Not reported
Last Test Date: 09/20/2007
Status: Active
Tank Contents: 20107500

BAUMAN, ERIC (Continued) **U004152041**

NCFM AST:

Contents:	20107500
Batt/Dept:	96
Location Id:	206268
Unit Type:	HB
Vendor:	ATLANTIC BOTTLE GAS
Installed Date:	Not reported
Last Test Date:	09/20/2007
Status:	Active

AG132 **NY Spills** **S104644962**
SW **7 MURRAY DRIVE** **NY Hist Spills** **N/A**
1/2-1 **WESTBURY, NY**
0.504 mi.
2661 ft. **Site 1 of 2 in cluster AG**

Relative:
Lower

Actual:
105 ft.

NY Spills:

Site ID:	294790
Facility Addr2:	Not reported
Facility ID:	9602790
Spill Number:	9602790
Facility Type:	ER
SWIS:	3000
Investigator:	RDDECAND
Referred To:	Not reported
Spill Date:	5/27/1996
Reported to Dept:	5/28/1996
CID:	04
Spill Cause:	Unknown
Water Affected:	Not reported
Spill Source:	Unknown
Spill Notifier:	Citizen
Cleanup Ceased:	Not reported
Cleanup Meets Std:	True
Last Inspection:	Not reported
Recommended Penalty:	Penalty Not Recommended
UST Trust:	False
Spill Class:	Known release that creates potential for fire or hazard. DEC Response. Unable/unwilling Responsible Party. Corrective action taken. (ISR)
Spill Closed Dt:	10/7/1996
Remediation Phase:	0
Date Entered In Computer:	5/28/1996
Spill Record Last Update:	10/7/1996
Spiller Name:	UNKNOWN
Spiller Company:	UNKNOWN
Spiller Address:	UNKNOWN
Spiller City,St,Zip:	UNKNOWN, ZZ
Spiller Company:	001
Contact Name:	SAME
Contact Phone:	(516) 997- 5194
DEC Region:	1
DER Facility ID:	238581
DEC Memo:	Prior to Sept, 2004 data translation this spill Lead_DEC Field was "DECANDIA" CATCH BASIN PADDED OUT BY DECANDIA
Remarks:	HE HAS OIL IN THE CATCH BASIN IN FRT OF HIS HOUSE.UNKNOWN HOW IT GOT THERE.IT IS ALSO IN THE AIR THE SMELL.

(Continued) **S104644962**

Material:

Site ID:	294790
Operable Unit ID:	1030378
Operable Unit:	01
Material ID:	349029
Material Code:	0015
Material Name:	Motor Oil
Case No.:	Not reported
Material FA:	Petroleum
Quantity:	0
Units:	Gallons
Recovered:	No
Resource Affected:	Not reported
Oxygenate:	False

Tank Test:

Site ID:	Not reported
Spill Tank Test:	Not reported
Tank Number:	Not reported
Tank Size:	Not reported
Test Method:	Not reported
Leak Rate:	Not reported
Gross Fail:	Not reported
Modified By:	Not reported
Last Modified:	Not reported
Test Method:	Not reported

NY Hist Spills:

Region of Spill:	1
Spill Number:	9602790
Investigator:	DECANDIA
Caller Name:	Not reported
Caller Agency:	Not reported
Caller Phone:	Not reported
Notifier Name:	Not reported
Notifier Agency:	Not reported
Notifier Phone:	Not reported
Spill Date/Time:	05/27/1996 14:00
Reported to Dept Date/Time:	05/28/96 16:50
SWIS:	28
Spiller Name:	UNKNOWN
Spiller Contact:	UNKNOWN
Spiller Phone:	Not reported
Spiller Contact:	SAME
Spiller Phone:	(516) 997- 5194
Spiller Address:	UNKNOWN
Spiller City,St,Zip:	UNKNOWN
Spill Cause:	Unknown
Reported to Dept:	In Sewer
Water Affected:	Not reported
Spill Source:	12
Spill Notifier:	Citizen
PBS Number:	Not reported
Cleanup Ceased:	/ /
Cleanup Meets Std:	True

(Continued) **S104644962**

Last Inspection: / /
Recommended Penalty: Penalty Not Recommended
Spiller Cleanup Dt: / /
Enforcement Date: / /
Invstgn Complete: / /
UST Involvement: False
Spill Class: Known release that creates potential for fire or hazard. DEC Response. Unable/unwilling Responsible Party. Corrective action taken. (ISR)
Spill Closed Dt: 10/07/96
Corrective Action Plan Submitted: / /
Date Region Sent Summary to Central Office: / /
Date Spill Entered In Computer Data File: 05/28/96
Date Spill Entered In Computer Data File: Not reported
Update Date: 10/07/96
Is Updated: False

Tank:
PBS Number: Not reported
Tank Number: Not reported
Tank Size: Not reported
Test Method: Not reported
Leak Rate Failed Tank: Not reported
Gross Leak Rate: Not reported

Material:
Material Class Type: Petroleum
Quantity Spilled: 0
Unkonwn Quantity Spilled: True
Units: Gallons
Quantity Recovered: 0
Unkonwn Quantity Recovered: True
Material: MOTOR OIL
Class Type: MOTOR OIL
Times Material Entry In File: 508
CAS Number: Not reported
Last Date: 19940728
DEC Remarks: CATCH BASIN PADDED OUT BY DECANDIA
Remark: HE HAS OIL IN THE CATCH BASIN IN FRT OF HIS HOUSE.UNKNOWN HOW IT GOT THERE.IT IS ALSO IN THE AIR THE SMELL.

---

133 WNW 1/2-1 0.507 mi. 2677 ft. | **PATRICK FEGLIA** | **LTANKS** | **S102659995**
29 CHOIR LANE | **HIST LTANKS** | **N/A**
WESTBURY, NY

Relative: Lower

Actual: 104 ft.

LTANKS:
Site ID: 92608
Spill No: 8806514
Spill Date: 11/3/1988
Spill Cause: Tank Failure
Spill Source: Private Dwelling
Spill Class: Known release with minimal potential for fire or hazard. DEC Response. Willing Responsible Party. Corrective action taken.
Spill Closed Dt: 4/25/2003
Facility Addr2: Not reported
Cleanup Ceased: Not reported
Cleanup Meets Standard: True
SWIS: 3000

PATRICK FEGLIA (Continued) **S102659995**

Investigator:	NJACAMPO
Referred To:	Not reported
Reported to Dept:	11/3/1988
CID:	04
Water Affected:	Not reported
Spill Notifier:	Other
Last Inspection:	Not reported
Recommended Penalty:	Penalty Not Recommended
UST Involvement:	False
Remediation Phase:	0
Date Entered In Computer:	11/9/1988
Spill Record Last Update:	4/30/2003
Spiller Name:	Not reported
Spiller Company:	PATRICK FEGLIA
Spiller Address:	Not reported
Spiller City,St,Zip:	ZZ
Spiller County:	001
Spiller Contact:	Not reported
Spiller Phone:	Not reported
Spiller Extention:	Not reported
DEC Region:	1
DER Facility ID:	83158
DEC Memo:	Prior to Sept, 2004 data translation this spill Lead_DEC Field was "ACAMPORA WELL"
Remarks:	U/G TANK FAILURE IN RENTED HOUSE. TANK FILLED ON 11/2 & WAS EMPTY ON 11/3. ORIGINAL LEVITTOWN HOME

Material:

Site ID:	92608
Operable Unit ID:	923352
Operable Unit:	01
Material ID:	454849
Material Code:	0001
Material Name:	#2 Fuel Oil
Case No.:	Not reported
Material FA:	Petroleum
Quantity:	275
Units:	Gallons
Recovered:	No
Resource Affected:	Not reported
Oxygenate:	False

Tank Test:

Site ID:	Not reported
Spill Tank Test:	Not reported
Tank Number:	Not reported
Tank Size:	Not reported
Test Method:	Not reported
Leak Rate:	Not reported
Gross Fail:	Not reported
Modified By:	Not reported
Last Modified:	Not reported
Test Method:	Not reported

PATRICK FEGLIA (Continued) **S102659995**

HIST LTANKS:

Region of Spill:	1
Spill Number:	8806514
Spill Date:	11/03/1988
Spill Time:	15:25
Spill Cause:	Tank Failure
Resource Affectd:	Groundwater
Water Affected:	Not reported
Spill Source:	Private Dwelling
Spill Class:	Known release with minimal potential for fire or hazard. DEC Response. Willing Responsible Party. Corrective action taken.
Spill Closed Dt:	/ /
Cleanup Ceased:	/ /
Cleanup Meets Standard:	False
Investigator:	ACAMPORA WELL
Caller Name:	Not reported
Caller Agency:	Not reported
Caller Phone:	Not reported
Caller Extension:	Not reported
Notifier Name:	Not reported
Notifier Agency:	Not reported
Notifier Phone:	Not reported
Notifier Extension:	Not reported
Reported to Department Date:	11/03/88
Reported to Department Time:	15:28
SWIS:	28
Spiller Contact:	Not reported
Spiller Phone:	Not reported
Spiller Extention:	Not reported
Spiller Name:	PATRICK FEGLIA
Spiller Address:	Not reported
Spiller City,St,Zip:	Not reported
Spiller Cleanup Date:	/ /
Facility Contact:	Not reported
Facility Phone:	(516) 543- 7967
Facility Extention:	Not reported
Spill Notifier:	Other
PBS Number:	Not reported
Last Inspection:	/ /
Recommended Penalty:	Penalty Not Recommended
Enforcement Date:	/ /
Investigation Complete:	/ /
UST Involvement:	False
Date Region Sent Summary to Central Office:	/ /
Corrective Action Plan Submitted:	/ /
Date Spill Entered In Computer Data File:	11/09/88
Time Spill Entered In Computer Data File:	Not reported
Spill Record Last Update:	07/09/97
Is Updated:	False

Tank:

PBS Number:	Not reported
Tank Number:	Not reported
Tank Size:	Not reported
Test Method:	Not reported
Leak Rate Failed Tank:	Not reported

PATRICK FEGLIA (Continued) **S102659995**

Gross Leak Rate: Not reported

Material:
Material Class Type: Petroleum
Quantity Spilled: 275
Unkonwn Quantity Spilled: False
Units: Gallons
Quantity Recovered: 0
Unkonwn Quantity Recovered: False
Material: #2 FUEL OIL
Class Type: #2 FUEL OIL
Times Material Entry In File: 24464
CAS Number: Not reported
Last Date: 19941207
DEC Remarks: Not reported
Spill Cause: U/G TANK FAILURE IN RENTED HOUSE. TANK FILLED ON 11/2 WAS EMPTY ON 11/3. ORIGINAL LEVITTOWN HOME

AE134 **CON-STRUX LLC** **NY Spills** **S107409247**
WSW **702 GRAND BLVD** **N/A**
1/2-1 **HEMPSTEAD, NY**
0.511 mi.
2699 ft. **Site 2 of 5 in cluster AE**

Relative:
Lower

Actual:
110 ft.

NY Spills:
Site ID: 353224
Facility Addr2: Not reported
Facility ID: 0551063
Spill Number: 0551063
Facility Type: ER
SWIS: 3020
Investigator: TJDEMEO
Referred To: Not reported
Spill Date: 9/28/2005
Reported to Dept: 9/28/2005
CID: Not reported
Spill Cause: Other
Water Affected: Not reported
Spill Source: Commercial Vehicle
Spill Notifier: Other
Cleanup Ceased: Not reported
Cleanup Meets Std: False
Last Inspection: Not reported
Recommended Penalty: Penalty Not Recommended
UST Trust: False
Spill Class: Known release with minimal potential for fire or hazard. DEC Response. Willing Responsible Party. Corrective action taken.
Spill Closed Dt: 11/28/2005
Remediation Phase: 0
Date Entered In Computer: 9/28/2005
Spill Record Last Update: 11/29/2005
Spiller Name: MARK BRETZ
Spiller Company: CON- STRUX
Spiller Address: 702 GRAND AVE
Spiller City,St,Zip: WESTBURY, NY
Spiller Company: 999
Contact Name: Not reported
Contact Phone: Not reported

CON-STRUX LLC (Continued) **S107409247**

DEC Region: 1
DER Facility ID: 300542
DEC Memo: 9/28 11:55 FISHER CALLED, FIBERGLASS TANK WITH A LINER, TANK IS NOW OUT, WILL CONTINUE TO DIG UNTIL CLEAN 9/28 12:40 CALLED TIM DEMEO, UPDATED HIM, ETA 10- 15 MIN 9/28/05 TJD Site inspection. 1K UST diesel tank excavated from center of construction yard. Tank was found to be installed on top of heavy gauge vinyl liner. Contamination is likely caused by overfills. Tank reported to be not in use for more than 5 years. Tyree performing work. Approximately 20 yds of contaminated soils stockpiled on site for disposal. Soil transport and disposal will be performed by Construx affiliate Blue Water. Tyree will submit all associated documentation. Endpoint sampling required, 2 bottom grab samples and 1 composite from each sidewall (8021/8270). 11/23/05 TJD Closure documents received from Tyree. Total of 43 tons soil were excavated and disposed of under manifest. No further action required.
Remarks: TYREE FOUND CONTAMINATION DURING THE ROUTINE REMOVAL OF 1 1,000 GALLON DIESEL FUEL TANK. THE CONTAMINATION IS BELIEVED TO BE FROM OVERFILLS, AS IT IS ON TOP OF THE TANK. TYREE HAS REMOVED APPROX 15CY OF SOIL SO FAR. THEY ARE STILL IN THE PROCESS OF REMOVING THE TANK.

Material:
Site ID: 353224
Operable Unit ID: 1110689
Operable Unit: 01
Material ID: 2100729
Material Code: 0008
Material Name: Diesel
Case No.: Not reported
Material FA: Petroleum
Quantity: 0
Units: Gallons
Recovered: No
Resource Affected: Not reported
Oxygenate: False

Tank Test:
Site ID: Not reported
Spill Tank Test: Not reported
Tank Number: Not reported
Tank Size: Not reported
Test Method: Not reported
Leak Rate: Not reported
Gross Fail: Not reported
Modified By: Not reported
Last Modified: Not reported
Test Method: Not reported

AE135 West 1/2-1 0.513 mi. 2707 ft. — **AL-JAM CONSTRUX; INC**, **702 GRAND BOULEVARD**, **WESTBURY, NY 11590** — **SWF/LF** — **S105841850** / **N/A**

Site 3 of 5 in cluster AE

Relative: Lower

Actual: 111 ft.

SWF/LF:

Flag:	INACTIVE
Region Code:	1
Phone Number:	Not reported
Owner Name:	AL- Jam Construx; Inc.
Owner Type:	Private
Owner Address:	702 Grand Boulevard
Owner Addr2:	Not reported
Owner City,St,Zip:	Westbury, NY 11590
Owner Email:	Not reported
Owner Phone:	5163333133
Contact Name:	Not reported
Contact Address:	Not reported
Contact Addr2:	Not reported
Contact City,St,Zip:	Not reported
Contact Email:	Not reported
Contact Phone:	Not reported
Activity Desc:	C&D processing - registered
Activity Number:	30W06R
Active:	No
East Coordinate:	0
North Coordinate:	0
Accuracy Code:	Not reported
Regulatory Status:	Registration
Waste Type:	Not reported
Authorization #:	30W06R
Authorization Date:	Not reported
Expiration Date:	Not reported

AE136 West 1/2-1 0.513 mi. 2707 ft. — **CON-STRUX LLC**, **702 GRAND BLVD**, **WESTBURY, NY** — **SWF/LF UST AST** — **U003845470** / **N/A**

Site 4 of 5 in cluster AE

Relative: Lower

Actual: 111 ft.

SWF/LF:

Flag:	ACTIVE
Region Code:	1
Phone Number:	5169837333
Owner Name:	Michael Posillico
Owner Type:	Private
Owner Address:	702 Grand Blvd
Owner Addr2:	Not reported
Owner City,St,Zip:	Westbury, NY 11590
Owner Email:	Not reported
Owner Phone:	6312491872
Contact Name:	Thomas Carchietta
Contact Address:	702 Grand Blvd.
Contact Addr2:	Not reported
Contact City,St,Zip:	Westbury, NY 11590
Contact Email:	Not reported
Contact Phone:	5169837333
Activity Desc:	C&D processing - registered
Activity Number:	30W18R

CON-STRUX LLC (Continued) **U003845470**

Active:	Yes
East Coordinate:	621972
North Coordinate:	4511706
Accuracy Code:	4.3 - Utilization of Digital Orthophoto Quads
Regulatory Status:	Registration
Waste Type:	Concrete;Asphalt;Brick;Soil (Clean);Rock
Authorization #:	30W18
Authorization Date:	11/19/1999
Expiration Date:	Not reported

NCFM UST:

Batt/Dept:	96
Location Id:	19041
Unit Type:	HC
Vendor:	UNBRANDED
Installed Date:	01/27/1987
Last Test Date:	02/07/2000
Status:	Removed
Tank Contents:	30199301

NCFM AST:

Contents:	30199301
Batt/Dept:	96
Location Id:	19041
Unit Type:	HC
Vendor:	UNBRANDED
Installed Date:	01/27/1987
Last Test Date:	02/07/2000
Status:	Removed

---

137 SE 1/2-1 0.515 mi. 2718 ft. | **TOB SANITATION TRUCK 182 BRITTLE LANE HICKSVILLE, NY** | **NY Spills** **S102138315** **NY Hist Spills** **N/A**

Relative: Lower

Actual: 109 ft.

NY Spills:

Site ID:	137152
Facility Addr2:	Not reported
Facility ID:	9001587
Spill Number:	9001587
Facility Type:	ER
SWIS:	3000
Investigator:	NJACAMPO
Referred To:	Not reported
Spill Date:	5/10/1990
Reported to Dept:	5/10/1990
CID:	03
Spill Cause:	Equipment Failure
Water Affected:	Not reported
Spill Source:	Commercial Vehicle
Spill Notifier:	Other
Cleanup Ceased:	5/11/1990
Cleanup Meets Std:	True
Last Inspection:	Not reported
Recommended Penalty:	Penalty Not Recommended
UST Trust:	False

TOB SANITATION TRUCK (Continued) **S102138315**

Spill Class: Not reported
Spill Closed Dt: 5/11/1990
Remediation Phase: 0
Date Entered In Computer: 5/11/1990
Spill Record Last Update: 5/14/1990
Spiller Name: Not reported
Spiller Company: TOB SANITATION TRUCK
Spiller Address: 150 MILLER PLACE
Spiller City,St,Zip: SYOSSET, NY
Spiller Company: 001
Contact Name: Not reported
Contact Phone: Not reported
DEC Region: 1
DER Facility ID: 117337
DEC Memo: Prior to Sept, 2004 data translation this spill Lead_DEC Field was "ACAMPORA" 05/11/90: CLEANUP PERFORMED BY TOWN. SAND SPREAD & SWEPT.NO DRAINAGE,NO ENVIRONMENTAL DAMAGE. NO FURTHER ACTION REQ'D. 10/10/95: This is additional information about material spilled from the translation of the old spill file: HYDRAULIC FLUID.
Remarks: ON ASHPALT ROAD, SPILL CONTAINED.CALLED SAND TRUCK.THEY WILL PICK UP SAND. NO S.D

Material:
Site ID: 137152
Operable Unit ID: 941314
Operable Unit: 01
Material ID: 439921
Material Code: 0022
Material Name: Waste Oil/Used Oil
Case No.: Not reported
Material FA: Petroleum
Quantity: 20
Units: Gallons
Recovered: No
Resource Affected: Not reported
Oxygenate: False

Tank Test:
Site ID: Not reported
Spill Tank Test: Not reported
Tank Number: Not reported
Tank Size: Not reported
Test Method: Not reported
Leak Rate: Not reported
Gross Fail: Not reported
Modified By: Not reported
Last Modified: Not reported
Test Method: Not reported

NY Hist Spills:
Region of Spill: 1
Spill Number: 9001587
Investigator: ACAMPORA
Caller Name: Not reported
Caller Agency: Not reported
Caller Phone: Not reported

TOB SANITATION TRUCK (Continued) **S102138315**

Notifier Name: Not reported
Notifier Agency: Not reported
Notifier Phone: Not reported
Spill Date/Time: 05/10/1990 07:50
Reported to Dept Date/Time: 05/10/90 09:20
SWIS: 28
Spiller Name: TOB SANITATION TRUCK
Spiller Contact: Not reported
Spiller Phone: (519) 921- 7347
Spiller Address: 150 MILLER PLACE
Spiller City,St,Zip: SYOSSET, NY
Spill Cause: Equipment Failure
Reported to Dept: On Land
Water Affected: Not reported
Spill Source: 07
Spill Notifier: Other
PBS Number: Not reported
Cleanup Ceased: 05/11/90
Cleanup Meets Std: True
Last Inspection: / /
Recommended Penalty: Penalty Not Recommended
Spiller Cleanup Dt: / /
Enforcement Date: / /
Invstgn Complete: / /
UST Involvement: False
Spill Class: Not reported
Spill Closed Dt: 05/11/90
Corrective Action Plan Submitted: / /
Date Region Sent Summary to Central Office: / /
Date Spill Entered In Computer Data File: 05/11/90
Date Spill Entered In Computer Data File: Not reported
Update Date: 05/14/90
Is Updated: False

Tank:
PBS Number: Not reported
Tank Number: Not reported
Tank Size: Not reported
Test Method: Not reported
Leak Rate Failed Tank: Not reported
Gross Leak Rate: Not reported

Material:
Material Class Type: Petroleum
Quantity Spilled: 20
Unkonwn Quantity Spilled: False
Units: Gallons
Quantity Recovered: 0
Unkonwn Quantity Recovered: False
Material: WASTE OIL
Class Type: WASTE OIL
Times Material Entry In File: 9509
CAS Number: Not reported
Last Date: 19940927
DEC Remarks: 05/11/90: CLEANUP PERFORMED BY TOWN. SAND SPREAD SWEPT.NO DRAINAGE,NO ENVIRONMENTAL DAMAGE. NO FURTHER ACTION REQ D. 10/10/95: This is additional information about material spilled from the translation of the old spill file: HYDRAULIC FLUID.

TOB SANITATION TRUCK (Continued) **S102138315**

Remark: ON ASHPALT ROAD, SPILL CONTAINED.CALLED SAND TRUCK.THEY WILL PICK UP SAND. NO S.D

AG138
SW
1/2-1
0.515 mi.
2721 ft.

CHOW RESIDENCE
656 CARMAN AVENUE
WESTBURY, NY

NY Spills **S108956408**
N/A

Site 2 of 2 in cluster AG

Relative:
Lower

Actual:
107 ft.

NY Spills:

Site ID:	389440
Facility Addr2:	Not reported
Facility ID:	0708527
Spill Number:	0708527
Facility Type:	ER
SWIS:	3022
Investigator:	TJDEMEO
Referred To:	Not reported
Spill Date:	11/5/2007
Reported to Dept:	11/5/2007
CID:	04
Spill Cause:	Equipment Failure
Water Affected:	Not reported
Spill Source:	Private Dwelling
Spill Notifier:	Other
Cleanup Ceased:	Not reported
Cleanup Meets Std:	False
Last Inspection:	Not reported
Recommended Penalty:	Penalty Not Recommended
UST Trust:	False
Spill Class:	Known release with minimal potential for fire or hazard. DEC Response. Willing Responsible Party. Corrective action taken.
Spill Closed Dt:	12/14/2007
Remediation Phase:	0
Date Entered In Computer:	11/5/2007
Spill Record Last Update:	6/3/2010
Spiller Name:	CHOW
Spiller Company:	CHOW RESIDENCE
Spiller Address:	656 CARMAN AVENUE
Spiller City,St,Zip:	WESTBURY, NY 11590
Spiller Company:	001
Contact Name:	CHOW
Contact Phone:	(516) 997- 5181
DEC Region:	1
DER Facility ID:	339024
DEC Memo:	TELECON WITH ANTHONY AT MILRO, BURST WATER PIPE AT LOCATION, PETRO OBSERVED LEAKING 275 AST IN BASEMENT, MILRO CALLED TO INSTALL TEMP TANK, NO FLOATING PRODUCT OBSERVED IN STANDING WATER ON 11/3/07, RETURNED 11/05/07 TO REINSPECT, STAINING AND ODORS IN BASEMENT, SEVERAL CRACKS IN CONCRETE FLOOR AROUND TANK NOTED BY MILRO, AWAITING COVERAGE DETERMINATION TRAVELERS INS (TD)
Remarks:	TEMP TANK US PUT IN ON SATURDAY AND THE BASEMENT WAS DRIED OUT OF THE WEEKEND; IT IS NOW OBVIOUS THAT THERE IS IN FACT AN OIL SPILL IN THE BASEMENT; NO CLEAN UP AT THIS TIME;

Material:

Site ID:	389440
Operable Unit ID:	1146580

CHOW RESIDENCE (Continued) **S108956408**

Operable Unit: 01
Material ID: 2136954
Material Code: 0001
Material Name: #2 Fuel Oil
Case No.: Not reported
Material FA: Petroleum
Quantity: Not reported
Units: Gallons
Recovered: No
Resource Affected: Not reported
Oxygenate: False

Tank Test:
Site ID: Not reported
Spill Tank Test: Not reported
Tank Number: Not reported
Tank Size: Not reported
Test Method: Not reported
Leak Rate: Not reported
Gross Fail: Not reported
Modified By: Not reported
Last Modified: Not reported
Test Method: Not reported

AH139
South
1/2-1
0.517 mi.
2732 ft.

Relative:
Lower

Actual:
104 ft.

MANNY RESIDENCE
18 FOSTER LANE
WESTBURY, NY

NY Spills **S103938848**
NY Hist Spills **N/A**

Site 1 of 2 in cluster AH

NY Spills:
Site ID: 105849
Facility Addr2: Not reported
Facility ID: 9925160
Spill Number: 9925160
Facility Type: ER
SWIS: 3000
Investigator: DONOVAN
Referred To: Not reported
Spill Date: 6/19/1999
Reported to Dept: 6/25/1999
CID: 04
Spill Cause: Equipment Failure
Water Affected: Not reported
Spill Source: Private Dwelling
Spill Notifier: Other
Cleanup Ceased: Not reported
Cleanup Meets Std: True
Last Inspection: Not reported
Recommended Penalty: Penalty Not Recommended
UST Trust: False
Spill Class: Known release that creates potential for fire or hazard. (Highly Improbable)
Spill Closed Dt: 11/22/1999
Remediation Phase: 0
Date Entered In Computer: 6/25/1999

MANNY RESIDENCE (Continued) **S103938848**

Spill Record Last Update: 11/23/1999
Spiller Name: ANU MANNY
Spiller Company: ANU MANNY RESIDENCE
Spiller Address: 18 FOSTER LANE
Spiller City,St,Zip: WESTBURY, NY 11590-
Spiller Company: 001
Contact Name: ANU MANNY
Contact Phone: (516) 388- 4131
DEC Region: 1
DER Facility ID: 93341
DEC Memo: Not reported
Remarks: CONTACTED TO REMODEL KITCHEN IN A LEVIT HOUSE. APPERENTLY LINE OR BURNER HAS BEEN SLOWLY LEAKING FOR SOME TIME. INTENDS TO REMOVE IMPACTED WOOD SHEETROCK AND CONCRETE. WILL NOTIFY WHEN CLEANUP IS COMPLETE.

Material:
Site ID: 105849
Operable Unit ID: 1089522
Operable Unit: 01
Material ID: 293297
Material Code: 0001
Material Name: #2 Fuel Oil
Case No.: Not reported
Material FA: Petroleum
Quantity: 5
Units: Gallons
Recovered: No
Resource Affected: Not reported
Oxygenate: False

Tank Test:
Site ID: Not reported
Spill Tank Test: Not reported
Tank Number: Not reported
Tank Size: Not reported
Test Method: Not reported
Leak Rate: Not reported
Gross Fail: Not reported
Modified By: Not reported
Last Modified: Not reported
Test Method: Not reported

NY Hist Spills:
Region of Spill: 1
Spill Number: 9925160
Investigator: DONOVAN
Caller Name: Not reported
Caller Agency: Not reported
Caller Phone: Not reported
Notifier Name: Not reported
Notifier Agency: Not reported
Notifier Phone: Not reported
Spill Date/Time: 06/19/1999 12:00
Reported to Dept Date/Time: 06/25/99 09:57
SWIS: 28

MANNY RESIDENCE (Continued) **S103938848**

Spiller Name: ANU MANNY RESIDENCE
Spiller Contact: ANU MANNY
Spiller Phone: (516) 388- 4131
Spiller Contact: ANU MANNY
Spiller Phone: (516) 388- 4131
Spiller Address: 18 FOSTER LANE
Spiller City,St,Zip: WESTBURY, NY 11590-
Spill Cause: Equipment Failure
Reported to Dept: On Land
Water Affected: Not reported
Spill Source: 09
Spill Notifier: Other
PBS Number: Not reported
Cleanup Ceased: / /
Cleanup Meets Std: True
Last Inspection: / /
Recommended Penalty: Penalty Not Recommended
Spiller Cleanup Dt: / /
Enforcement Date: / /
Invstgn Complete: / /
UST Involvement: False
Spill Class: Known release that creates potential for fire or hazard. (Highly Improbable)
Spill Closed Dt: 11/22/99
Corrective Action Plan Submitted: / /
Date Region Sent Summary to Central Office: / /
Date Spill Entered In Computer Data File: 06/25/99
Date Spill Entered In Computer Data File: 09:59
Update Date: 11/23/99
Is Updated: False

Tank:
PBS Number: Not reported
Tank Number: Not reported
Tank Size: Not reported
Test Method: Not reported
Leak Rate Failed Tank: Not reported
Gross Leak Rate: Not reported

Material:
Material Class Type: Petroleum
Quantity Spilled: 5
Unkonwn Quantity Spilled: False
Units: Gallons
Quantity Recovered: 0
Unkonwn Quantity Recovered: False
Material: #2 FUEL OIL
Class Type: #2 FUEL OIL
Times Material Entry In File: 24464
CAS Number: Not reported
Last Date: 19941207
DEC Remarks: 2 YARDS CONT SOIL EXCAVATED FROM BELOW KITCHEN FLOOR. SOIL BORINGS UP AND DOWN GRADIENT. NO THREAT TO GW. NO FURTHER ACTION
Remark: CONTACTED TO REMODEL KITCHEN IN A LEVIT HOUSE. APPERENTLY LINE OR BURNER HAS BEEN SLOWLY LEAKING FOR SOME TIME. INTENDS TO REMOVE IMPACTED WOOD SHEETROCK AND CONCRETE. WILL NOTIFY WHEN CLEANUP IS COMPLETE.

140 ENE 1/2-1 0.517 mi. 2732 ft. | **GRACIA RESIDENCE**
8 BISHOP LANE
HICKSVILLE, NY | **NY Spills** | **S109062245**
N/A

Relative: Higher

Actual: 120 ft.

NY Spills:

Site ID:	396916
Facility Addr2:	Not reported
Facility ID:	0801054
Spill Number:	0801054
Facility Type:	ER
SWIS:	3024
Investigator:	wxprzylo
Referred To:	Not reported
Spill Date:	4/25/2008
Reported to Dept:	4/25/2008
CID:	03
Spill Cause:	Other
Water Affected:	Not reported
Spill Source:	Private Dwelling
Spill Notifier:	Other
Cleanup Ceased:	Not reported
Cleanup Meets Std:	False
Last Inspection:	Not reported
Recommended Penalty:	Penalty Not Recommended
UST Trust:	False
Spill Class:	Known release with minimal potential for fire or hazard. DEC Response. Willing Responsible Party. Corrective action taken.
Spill Closed Dt:	6/17/2008
Remediation Phase:	0
Date Entered In Computer:	4/25/2008
Spill Record Last Update:	2/19/2010
Spiller Name:	Not reported
Spiller Company:	UNKNOWN
Spiller Address:	Not reported
Spiller City,St,Zip:	NY
Spiller Company:	999
Contact Name:	GRACIA HOME
Contact Phone:	(516) 468- 3885
DEC Region:	1
DER Facility ID:	346378
DEC Memo:	4/25/08 15:38 JENNIFER CALLED STEVE DALTON, LEFT MESSAGE 15:40 JENNIFER CALLED GRACIA RESIDENCE, NUMBER NOT IN SERVICE (JP) LESS THAN 5 GALS SPILLED WHILE PRODUCT TRANSFER SURFACE SPILL ONLY, SOIL EXCAVATED LESS THAN 220 LBS OF WASTE GENERATED, CLEANUP COMPLETED
Remarks:	OVERFILL FROM OIL COMPANY THAT INSTALLED TANK; NOT YET CLEANED; SLOMIN'S IS NOT THE RESPONSIBLE PARTY;

Material:

Site ID:	396916
Operable Unit ID:	1153883
Operable Unit:	01
Material ID:	2144661
Material Code:	0001
Material Name:	#2 Fuel Oil
Case No.:	Not reported
Material FA:	Petroleum
Quantity:	5
Units:	Gallons

GRACIA RESIDENCE (Continued) **S109062245**

Recovered: No
Resource Affected: Not reported
Oxygenate: False

Tank Test:
Site ID: 396916
Spill Tank Test: 2453603
Tank Number: Not reported
Tank Size: 0
Test Method: 00
Leak Rate: 0
Gross Fail: Not reported
Modified By: Watchdog
Last Modified: 4/25/2008
Test Method: Unknown

---

141 NE 1/2-1 0.518 mi. 2735 ft.

ALEX RENOW RESIDENCE
49 BOBWHITE LANE
HICKSVILLE, NY

NY Spills **S102236053**
NY Hist Spills **N/A**

Relative: Higher

Actual: 122 ft.

NY Spills:
Site ID: 190036
Facility Addr2: Not reported
Facility ID: 9509878
Spill Number: 9509878
Facility Type: ER
SWIS: 3000
Investigator: UNASSIGNED
Referred To: Not reported
Spill Date: 11/8/1995
Reported to Dept: 11/8/1995
CID: 03
Spill Cause: Equipment Failure
Water Affected: Not reported
Spill Source: Private Dwelling
Spill Notifier: Other
Cleanup Ceased: Not reported
Cleanup Meets Std: True
Last Inspection: Not reported
Recommended Penalty: Penalty Not Recommended
UST Trust: False
Spill Class: Known release with minimal potential for fire or hazard. DEC Response. Willing Responsible Party. Corrective action taken.
Spill Closed Dt: 11/9/1995
Remediation Phase: 0
Date Entered In Computer: 11/9/1995
Spill Record Last Update: 11/13/1995
Spiller Name: SAME
Spiller Company: ALEX RENOW RESIDENCE
Spiller Address: 49 BOBWHITE LANE
Spiller City,St,Zip: HICKSVILLE, ZZ
Spiller Company: 001
Contact Name: SAME
Contact Phone: (516) 935- 7573

ALEX RENOW RESIDENCE (Continued) **S102236053**

DEC Region: 1
DER Facility ID: 158577
DEC Memo: Prior to Sept, 2004 data translation this spill Lead_DEC Field was "NONE"
Remarks: Not reported

Material:
Site ID: 190036
Operable Unit ID: 1020287
Operable Unit: 01
Material ID: 360809
Material Code: 0001
Material Name: #2 Fuel Oil
Case No.: Not reported
Material FA: Petroleum
Quantity: 1
Units: Gallons
Recovered: Yes
Resource Affected: Not reported
Oxygenate: False

Tank Test:
Site ID: Not reported
Spill Tank Test: Not reported
Tank Number: Not reported
Tank Size: Not reported
Test Method: Not reported
Leak Rate: Not reported
Gross Fail: Not reported
Modified By: Not reported
Last Modified: Not reported
Test Method: Not reported

NY Hist Spills:
Region of Spill: 1
Spill Number: 9509878
Investigator: NONE
Caller Name: Not reported
Caller Agency: Not reported
Caller Phone: Not reported
Notifier Name: Not reported
Notifier Agency: Not reported
Notifier Phone: Not reported
Spill Date/Time: 11/08/1995 14:30
Reported to Dept Date/Time: 11/08/95 15:46
SWIS: 28
Spiller Name: ALEX RENOW RESIDENCE
Spiller Contact: SAME
Spiller Phone: (516) 935- 7573
Spiller Contact: SAME
Spiller Phone: (516) 935- 7573
Spiller Address: 49 BOBWHITE LANE
Spiller City,St,Zip: HICKSVILLE
Spill Cause: Equipment Failure
Reported to Dept: On Land
Water Affected: Not reported

ALEX RENOW RESIDENCE (Continued) **S102236053**

Spill Source: 09
Spill Notifier: Other
PBS Number: Not reported
Cleanup Ceased: / /
Cleanup Meets Std: True
Last Inspection: / /
Recommended Penalty: Penalty Not Recommended
Spiller Cleanup Dt: / /
Enforcement Date: / /
Invstgn Complete: / /
UST Involvement: False
Spill Class: Known release with minimal potential for fire or hazard. DEC Response. Willing Responsible Party. Corrective action taken.
Spill Closed Dt: 11/09/95
Corrective Action Plan Submitted: / /
Date Region Sent Summary to Central Office: / /
Date Spill Entered In Computer Data File: 11/09/95
Date Spill Entered In Computer Data File: Not reported
Update Date: 11/13/95
Is Updated: False

Tank:
PBS Number: Not reported
Tank Number: Not reported
Tank Size: Not reported
Test Method: Not reported
Leak Rate Failed Tank: Not reported
Gross Leak Rate: Not reported

Material:
Material Class Type: Petroleum
Quantity Spilled: 1
Unkonwn Quantity Spilled: False
Units: Gallons
Quantity Recovered: 1
Unkonwn Quantity Recovered: False
Material: #2 FUEL OIL
Class Type: #2 FUEL OIL
Times Material Entry In File: 24464
CAS Number: Not reported
Last Date: 19941207
DEC Remarks: Not reported
Remark: Not reported

AI142 **MARETTA RESIDENCE** **NY Spills** **S102140157**
WSW **26 LACE LANE** **NY Hist Spills** **N/A**
1/2-1 **WESTBURY, NY**
0.521 mi.
2753 ft. **Site 1 of 3 in cluster AI**

Relative:
Lower

Actual:
109 ft.

NY Spills:
Site ID: 144790
Facility Addr2: Not reported
Facility ID: 9412267
Spill Number: 9412267
Facility Type: ER
SWIS: 3000
Investigator: UNASSIGNED
Referred To: Not reported

MARETTA RESIDENCE (Continued) **S102140157**

Spill Date:	12/13/1994
Reported to Dept:	12/13/1994
CID:	04
Spill Cause:	Equipment Failure
Water Affected:	Not reported
Spill Source:	Private Dwelling
Spill Notifier:	Other
Cleanup Ceased:	12/15/1994
Cleanup Meets Std:	True
Last Inspection:	Not reported
Recommended Penalty:	Penalty Not Recommended
UST Trust:	False
Spill Class:	Known release with minimal potential for fire or hazard. DEC Response. Willing Responsible Party. Corrective action taken.
Spill Closed Dt:	12/15/1994
Remediation Phase:	0
Date Entered In Computer:	12/15/1994
Spill Record Last Update:	9/30/2004
Spiller Name:	Not reported
Spiller Company:	MARETTA RESIDENCE
Spiller Address:	Not reported
Spiller City,St,Zip:	ZZ
Spiller Company:	001
Contact Name:	Not reported
Contact Phone:	Not reported
DEC Region:	1
DER Facility ID:	123403
DEC Memo:	Prior to Sept, 2004 data translation this spill Lead_DEC Field was "NONE"
Remarks:	FUEL RAN DOWN FUEL PIPE,GIFFORDS CLEANED UP WITH SPEEDI DRI, NO RESPONSE

Material:

Site ID:	144790
Operable Unit ID:	1009990
Operable Unit:	01
Material ID:	374591
Material Code:	0001
Material Name:	#2 Fuel Oil
Case No.:	Not reported
Material FA:	Petroleum
Quantity:	1
Units:	Gallons
Recovered:	No
Resource Affected:	Not reported
Oxygenate:	False

Tank Test:

Site ID:	Not reported
Spill Tank Test:	Not reported
Tank Number:	Not reported
Tank Size:	Not reported
Test Method:	Not reported
Leak Rate:	Not reported
Gross Fail:	Not reported
Modified By:	Not reported
Last Modified:	Not reported

MARETTA RESIDENCE (Continued) **S102140157**

Test Method: Not reported

NY Hist Spills:

Region of Spill:	1
Spill Number:	9412267
Investigator:	NONE
Caller Name:	Not reported
Caller Agency:	Not reported
Caller Phone:	Not reported
Notifier Name:	Not reported
Notifier Agency:	Not reported
Notifier Phone:	Not reported
Spill Date/Time:	12/13/1994 16:00
Reported to Dept Date/Time:	12/13/94 16:54
SWIS:	28
Spiller Name:	MARETTA RESIDENCE
Spiller Contact:	Not reported
Spiller Phone:	(516) 333- 8157
Spiller Address:	Not reported
Spiller City,St,Zip:	Not reported
Spill Cause:	Equipment Failure
Reported to Dept:	On Land
Water Affected:	Not reported
Spill Source:	09
Spill Notifier:	Other
PBS Number:	Not reported
Cleanup Ceased:	12/15/94
Cleanup Meets Std:	True
Last Inspection:	/ /
Recommended Penalty:	Penalty Not Recommended
Spiller Cleanup Dt:	/ /
Enforcement Date:	/ /
Invstgn Complete:	/ /
UST Involvement:	False
Spill Class:	Known release with minimal potential for fire or hazard. DEC Response. Willing Responsible Party. Corrective action taken.
Spill Closed Dt:	12/15/94
Corrective Action Plan Submitted:	/ /
Date Region Sent Summary to Central Office:	/ /
Date Spill Entered In Computer Data File:	12/15/94
Date Spill Entered In Computer Data File:	Not reported
Update Date:	/ /
Is Updated:	False

Tank:

PBS Number:	Not reported
Tank Number:	Not reported
Tank Size:	Not reported
Test Method:	Not reported
Leak Rate Failed Tank:	Not reported
Gross Leak Rate:	Not reported

Material:

Material Class Type:	Petroleum
Quantity Spilled:	1
Unkonwn Quantity Spilled:	False
Units:	Gallons

MARETTA RESIDENCE (Continued) **S102140157**

Quantity Recovered: 0
Unkonwn Quantity Recovered: False
Material: #2 FUEL OIL
Class Type: #2 FUEL OIL
Times Material Entry In File: 24464
CAS Number: Not reported
Last Date: 19941207
DEC Remarks: Not reported
Remark: FUEL RAN DOWN FUEL PIPE,GIFFORDS CLEANED UP WITH SPEEDI DRI, NO RESPONSE

AF143 **JOHNSON, RENEE** **AST** **A100352110**
West **9 CAMEO LN** **N/A**
1/2-1 **WESTBURY, NY**
0.522 mi.
2756 ft. **Site 2 of 3 in cluster AF**

Relative:
Lower

Actual:
109 ft.

NCFM AST:
Contents: 20107500
Batt/Dept: 96
Location Id: 300432
Unit Type: DX
Vendor: ATLANTIC
Installed Date: Not reported
Last Test Date: Not reported
Status: Submitted

AF144 **RESIDENCE** **LTANKS** **S102669371**
West **22 CRYSTAL LANE** **HIST LTANKS** **N/A**
1/2-1 **WESTBURY, NY**
0.522 mi.
2757 ft. **Site 3 of 3 in cluster AF**

Relative:
Lower

Actual:
110 ft.

LTANKS:
Site ID: 116112
Spill No: 9109256
Spill Date: 11/29/1991
Spill Cause: Tank Overfill
Spill Source: Private Dwelling
Spill Class: Not reported
Spill Closed Dt: 1/17/1992
Facility Addr2: Not reported
Cleanup Ceased: 1/17/1992
Cleanup Meets Standard: True
SWIS: 3000
Investigator: LUCE
Referred To: Not reported
Reported to Dept: 11/29/1991
CID: 04
Water Affected: Not reported
Spill Notifier: Responsible Party
Last Inspection: Not reported
Recommended Penalty: Penalty Not Recommended
UST Involvement: False
Remediation Phase: 0
Date Entered In Computer: 12/3/1991
Spill Record Last Update: 4/3/2001

RESIDENCE (Continued) **S102669371**

Spiller Name:	Not reported
Spiller Company:	PETROLEUM HEAT & POWER
Spiller Address:	22 CRYSTAL LANE
Spiller City,St,Zip:	WESTBURY, NY
Spiller County:	001
Spiller Contact:	Not reported
Spiller Phone:	Not reported
Spiller Extention:	Not reported
DEC Region:	1
DER Facility ID:	101073
DEC Memo:	Not reported
Remarks:	DRIVER MADE DELIVERY, OVERFILLED , SPILL ON SHRUBS THROUGH VENT PIPE, MILRO HIRED TO CLEANUP

Material:

Site ID:	116112
Operable Unit ID:	959420
Operable Unit:	01
Material ID:	417895
Material Code:	0001
Material Name:	#2 Fuel Oil
Case No.:	Not reported
Material FA:	Petroleum
Quantity:	15
Units:	Gallons
Recovered:	No
Resource Affected:	Not reported
Oxygenate:	False

Tank Test:

Site ID:	Not reported
Spill Tank Test:	Not reported
Tank Number:	Not reported
Tank Size:	Not reported
Test Method:	Not reported
Leak Rate:	Not reported
Gross Fail:	Not reported
Modified By:	Not reported
Last Modified:	Not reported
Test Method:	Not reported

HIST LTANKS:

Region of Spill:	1
Spill Number:	9109256
Spill Date:	11/29/1991
Spill Time:	12:00
Spill Cause:	Tank Overfill
Resource Affectd:	On Land
Water Affected:	Not reported
Spill Source:	Private Dwelling
Spill Class:	Not reported
Spill Closed Dt:	01/17/92
Cleanup Ceased:	01/17/92
Cleanup Meets Standard:	True
Investigator:	LUCE

RESIDENCE (Continued) **S102669371**

Caller Name: Not reported
Caller Agency: Not reported
Caller Phone: Not reported
Caller Extension: Not reported
Notifier Name: Not reported
Notifier Agency: Not reported
Notifier Phone: Not reported
Notifier Extension: Not reported
Reported to Department Date: 11/29/91
Reported to Department Time: 15:10
SWIS: 28
Spiller Contact: Not reported
Spiller Phone: Not reported
Spiller Extention: Not reported
Spiller Name: PETROLEUM HEAT & POWER
Spiller Address: 22 CRYSTAL LANE
Spiller City,St,Zip: WESTBURY, NY
Spiller Cleanup Date: / /
Facility Contact: Not reported
Facility Phone: (516) 334- 3692
Facility Extention: Not reported
Spill Notifier: Responsible Party
PBS Number: Not reported
Last Inspection: / /
Recommended Penalty: Penalty Not Recommended
Enforcement Date: / /
Investigation Complete: / /
UST Involvement: False
Date Region Sent Summary to Central Office: / /
Corrective Action Plan Submitted: / /
Date Spill Entered In Computer Data File: 12/03/91
Time Spill Entered In Computer Data File: Not reported
Spill Record Last Update: 04/03/01
Is Updated: False

Tank:
PBS Number: Not reported
Tank Number: Not reported
Tank Size: Not reported
Test Method: Not reported
Leak Rate Failed Tank: Not reported
Gross Leak Rate: Not reported

Material:
Material Class Type: Petroleum
Quantity Spilled: 15
Unkonwn Quantity Spilled: False
Units: Gallons
Quantity Recovered: 0
Unkonwn Quantity Recovered: False
Material: #2 FUEL OIL
Class Type: #2 FUEL OIL
Times Material Entry In File: 24464
CAS Number: Not reported
Last Date: 19941207
DEC Remarks: Not reported
Spill Cause: DRIVER MADE DELIVERY, OVERFILLED , SPILL ON SHRUBS THROUGH VENT PIPE, MILRO

RESIDENCE (Continued) **S102669371**

HIRED TO CLEANUP

AE145
WSW
1/2-1
0.524 mi.
2766 ft.

UNKNOWN
150 LAND LANE
WESTBURY, NY

NY Spills **S106969455**
N/A

Site 5 of 5 in cluster AE

Relative:
Lower

Actual:
109 ft.

NY Spills:

Site ID:	348834
Facility Addr2:	Not reported
Facility ID:	0504092
Spill Number:	0504092
Facility Type:	ER
SWIS:	3022
Investigator:	Unassigned
Referred To:	Not reported
Spill Date:	7/6/2005
Reported to Dept:	7/7/2005
CID:	04
Spill Cause:	Equipment Failure
Water Affected:	Not reported
Spill Source:	Institutional, Educational, Gov., Other
Spill Notifier:	Responsible Party
Cleanup Ceased:	Not reported
Cleanup Meets Std:	False
Last Inspection:	Not reported
Recommended Penalty:	Penalty Not Recommended
UST Trust:	False
Spill Class:	Known release with minimal potential for fire or hazard. DEC Response. Willing Responsible Party. Corrective action taken.
Spill Closed Dt:	9/12/2005
Remediation Phase:	0
Date Entered In Computer:	7/7/2005
Spill Record Last Update:	1/22/2008
Spiller Name:	ROB LOWE
Spiller Company:	LIPA
Spiller Address:	Not reported
Spiller City,St,Zip:	NY
Spiller Company:	001
Contact Name:	ROB LOWE
Contact Phone:	(646) 235- 0404
DEC Region:	1
DER Facility ID:	295279
DEC Memo:	CLEANUP BY KEYSPAN COMPLETED ON 7/6/05 DOCUMENTS IN KEYSPAN FILES FILE HAS BEEN DESTROYED ACCORDING TO STATE ARCHIVE AND RECORD ADMINISTRATOR RETENTION/DISPOSAL PROCEDURES **ALL INFORMATION INCLUDED IN DATABASE**
Remarks:	transformer failed - spilled onto the ivy on the pole - ivy was removed and discarded non pcb

Material:

Site ID:	348834
Operable Unit ID:	1106479
Operable Unit:	01
Material ID:	1971398
Material Code:	0541A
Material Name:	DIELECTRIC FLUID

UNKNOWN (Continued) **S106969455**

Case No.:	Not reported
Material FA:	Petroleum
Quantity:	1
Units:	Gallons
Recovered:	Yes
Resource Affected:	Not reported
Oxygenate:	False

Tank Test:

Site ID:	Not reported
Spill Tank Test:	Not reported
Tank Number:	Not reported
Tank Size:	Not reported
Test Method:	Not reported
Leak Rate:	Not reported
Gross Fail:	Not reported
Modified By:	Not reported
Last Modified:	Not reported
Test Method:	Not reported

146
East
1/2-1
0.524 mi.
2769 ft.

85 BALLPARK LANE
HICKSVILLE, NY

NY Spills **S104283605**
NY Hist Spills **N/A**

Relative:
Higher

Actual:
119 ft.

NY Spills:

Site ID:	239642
Facility Addr2:	Not reported
Facility ID:	9909313
Spill Number:	9909313
Facility Type:	ER
SWIS:	3000
Investigator:	UNASSIGNED
Referred To:	Not reported
Spill Date:	11/1/1999
Reported to Dept:	11/1/1999
CID:	03
Spill Cause:	Equipment Failure
Water Affected:	Not reported
Spill Source:	Tank Truck
Spill Notifier:	Responsible Party
Cleanup Ceased:	Not reported
Cleanup Meets Std:	True
Last Inspection:	Not reported
Recommended Penalty:	Penalty Not Recommended
UST Trust:	False
Spill Class:	Known release with minimal potential for fire or hazard. DEC Response. Willing Responsible Party. Corrective action taken.
Spill Closed Dt:	2/27/2001
Remediation Phase:	0
Date Entered In Computer:	11/1/1999
Spill Record Last Update:	2/28/2001
Spiller Name:	ELENA ZAZZERA
Spiller Company:	PETRO
Spiller Address:	477 WEST JOHN STREET

(Continued) **S104283605**

Spiller City,St,Zip:	HICKSVILLE, NY 11801-
Spiller Company:	001
Contact Name:	KELLEHER
Contact Phone:	(516) 433- 1790
DEC Region:	1
DER Facility ID:	197110
DEC Memo:	Not reported
Remarks:	NOZZLE DETACHED FROM THE HOSE - BEING CLEANED UP NOW

Material:

Site ID:	239642
Operable Unit ID:	1083920
Operable Unit:	01
Material ID:	298404
Material Code:	0001
Material Name:	#2 Fuel Oil
Case No.:	Not reported
Material FA:	Petroleum
Quantity:	10
Units:	Gallons
Recovered:	No
Resource Affected:	Not reported
Oxygenate:	False

Tank Test:

Site ID:	Not reported
Spill Tank Test:	Not reported
Tank Number:	Not reported
Tank Size:	Not reported
Test Method:	Not reported
Leak Rate:	Not reported
Gross Fail:	Not reported
Modified By:	Not reported
Last Modified:	Not reported
Test Method:	Not reported

NY Hist Spills:

Region of Spill:	1
Spill Number:	9909313
Investigator:	UNASSIGNED
Caller Name:	Not reported
Caller Agency:	Not reported
Caller Phone:	Not reported
Notifier Name:	Not reported
Notifier Agency:	Not reported
Notifier Phone:	Not reported
Spill Date/Time:	11/01/1999 09:30
Reported to Dept Date/Time:	11/01/99 09:53
SWIS:	28
Spiller Name:	PETRO
Spiller Contact:	ELENA ZAZZERA
Spiller Phone:	(516) 686- 1949
Spiller Contact:	KELLEHER
Spiller Phone:	(516) 433- 1790
Spiller Address:	477 WEST JOHN STREET
Spiller City,St,Zip:	HICKSVILLE, NY 11801-

(Continued) **S104283605**

Spill Cause: Equipment Failure
Reported to Dept: On Land
Water Affected: Not reported
Spill Source: 08
Spill Notifier: Responsible Party
PBS Number: Not reported
Cleanup Ceased: / /
Cleanup Meets Std: True
Last Inspection: / /
Recommended Penalty: Penalty Not Recommended
Spiller Cleanup Dt: / /
Enforcement Date: / /
Invstgn Complete: / /
UST Involvement: False
Spill Class: Known release with minimal potential for fire or hazard. DEC Response. Willing Responsible Party. Corrective action taken.
Spill Closed Dt: 02/27/01
Corrective Action Plan Submitted: / /
Date Region Sent Summary to Central Office: / /
Date Spill Entered In Computer Data File: 11/01/99
Date Spill Entered In Computer Data File: Not reported
Update Date: 02/28/01
Is Updated: False

Tank:
PBS Number: Not reported
Tank Number: Not reported
Tank Size: Not reported
Test Method: Not reported
Leak Rate Failed Tank: Not reported
Gross Leak Rate: Not reported

Material:
Material Class Type: Petroleum
Quantity Spilled: 10
Unkonwn Quantity Spilled: False
Units: Gallons
Quantity Recovered: 0
Unkonwn Quantity Recovered: True
Material: #2 FUEL OIL
Class Type: #2 FUEL OIL
Times Material Entry In File: 24464
CAS Number: Not reported
Last Date: 19941207
DEC Remarks: CIRRITO TELECON TO ELENA: SPILL WAS TO ROADWAY ONLY,NO DRAINS OR DIRT IMPACTED, SPILL CLEANUP COMPLETED BY PETRO OIL CO SPILL TO ROADWAY ONLY, NO DRAINS IMPACTED, CLEANUP BY OIL COMPANY
Remark: NOZZLE DETACHED FROM THE HOSE - BEING CLEANED UP NOW

AI147 WSW 1/2-1 0.525 mi. 2773 ft. | **QUINTELA RESIDENCE 31 LACE LANE WESTBURY, NY** | **NY Spills** | **S108981621 N/A**

Site 2 of 3 in cluster AI

Relative: Lower

Actual: 109 ft.

NY Spills:

Site ID:	391611
Facility Addr2:	Not reported
Facility ID:	0710342
Spill Number:	0710342
Facility Type:	ER
SWIS:	3022
Investigator:	wjgabin
Referred To:	Not reported
Spill Date:	12/29/2007
Reported to Dept:	12/29/2007
CID:	04
Spill Cause:	Human Error
Water Affected:	Not reported
Spill Source:	Private Dwelling
Spill Notifier:	Citizen
Cleanup Ceased:	Not reported
Cleanup Meets Std:	False
Last Inspection:	Not reported
Recommended Penalty:	Penalty Not Recommended
UST Trust:	False
Spill Class:	Known release with minimal potential for fire or hazard. DEC Response. Willing Responsible Party. Corrective action taken.
Spill Closed Dt:	1/17/2008
Remediation Phase:	0
Date Entered In Computer:	12/29/2007
Spill Record Last Update:	6/4/2010
Spiller Name:	FRED COLLOM
Spiller Company:	CABLEVISION
Spiller Address:	Not reported
Spiller City,St,Zip:	NY 11590
Spiller Company:	001
Contact Name:	KARL SPINETTA
Contact Phone:	(631) 466- 1593
DEC Region:	1
DER Facility ID:	341214
DEC Memo:	12/31/07 09:10 ANTHONY, MILRO EMERGENCY CLEANUP, 1 YARD REMOVED, STILL CONTAMINATION REMAINS, CABLEVISION TECH OUTSIDE CONTRACTOR, FALCON DATA COMM (RP) DRILLED THROUGH THE OUTSIDE TANK WILL INSTALLED CABLE FOR THE HOUSE, TANK WAS SECURED AND THE SURROUNDING AREA, TEMP TANK INSTALLED (NH) CLEANUP COMPLETED BY MILRO ENV. A TOTAL OF 10 CUBIC YARDS OF CONT SOIL GENERATED AND PROPERLY DISPOSED OF PIONEER CROSSING LANDFILL. NO FURTHER ACTION
Remarks:	SPILL DUE TO CABLE INSTALLER DRILLING FROM THE BASEMENT TO THE OUTSIDE AND DRILLING INTO THE TANK. APPROX 25- 3- GAL SPILLED. MILRO ENVIRONMENTAL TO BE CONTACTED FOR CLEANUP. ONTO GRASS AND SOIL. A MAGNETIC PATCH WAS PUT ONTO TANK AND A TEMPORARY TANK WILL BE PUT INTO PLACE.

Material:

Site ID:	391611
Operable Unit ID:	1148655
Operable Unit:	01
Material ID:	2139147

QUINTELA RESIDENCE (Continued) **S108981621**

Material Code:	0001
Material Name:	#2 Fuel Oil
Case No.:	Not reported
Material FA:	Petroleum
Quantity:	30
Units:	Gallons
Recovered:	No
Resource Affected:	Not reported
Oxygenate:	False

Tank Test:

Site ID:	Not reported
Spill Tank Test:	Not reported
Tank Number:	Not reported
Tank Size:	Not reported
Test Method:	Not reported
Leak Rate:	Not reported
Gross Fail:	Not reported
Modified By:	Not reported
Last Modified:	Not reported
Test Method:	Not reported

AJ148 **TITAN PROPERTY** **LTANKS** **S105135233**
SSW **26 FAWN LANE** **HIST LTANKS** **N/A**
1/2-1 **WESTBURY, NY**
0.528 mi.
2789 ft. **Site 1 of 3 in cluster AJ**

Relative:
Lower

Actual:
104 ft.

LTANKS:

Site ID:	259950
Spill No:	0125143
Spill Date:	7/20/2001
Spill Cause:	Tank Failure
Spill Source:	Private Dwelling
Spill Class:	Known release that creates potential for fire or hazard. DEC Response. Willing Responsible Party. Corrective action taken.
Spill Closed Dt:	11/26/2001
Facility Addr2:	Not reported
Cleanup Ceased:	Not reported
Cleanup Meets Standard:	True
SWIS:	3000
Investigator:	DONOVAN
Referred To:	Not reported
Reported to Dept:	7/20/2001
CID:	04
Water Affected:	Not reported
Spill Notifier:	Responsible Party
Last Inspection:	Not reported
Recommended Penalty:	Penalty Not Recommended
UST Involvement:	False
Remediation Phase:	0
Date Entered In Computer:	7/20/2001
Spill Record Last Update:	11/27/2001
Spiller Name:	Not reported
Spiller Company:	MR TITAN
Spiller Address:	Not reported

TITAN PROPERTY (Continued) **S105135233**

Spiller City,St,Zip:	ZZ
Spiller County:	001
Spiller Contact:	MRS WIDROW (TENANT)
Spiller Phone:	(516) 333- 6433
Spiller Extention:	Not reported
DEC Region:	1
DER Facility ID:	212566
DEC Memo:	Prior to Sept, 2004 data translation this spill Lead_DEC Field was "DONOVAN 01- 056" UST REMOVED. 3.48 TONS CONT SOIL TAKEN TO FARMINGDALE, SOIL BORING INDICATED MINIMUM POTENTIAL FOR GW IMPACT. NO FURTHER ACTION
Remarks:	MEENAN RESPONDED TO "BURNER NOT WORKING". THEY FOUND ONLY 9" (APPROX 45GAL) OF OIL LEFT IN THE U/G 275GAL TANK. MEENAN HAD DELIVERED ON 25JUN, AND THERE SHOULD HAVE BEEN ONLY ABOUT 45GAL OF OIL USED SINCE THEN. THE SYSTEM IS A TWO LINE. MEENAN HAS LEFT MESSAGE FOR MR TITAN TO CONTACT THEM, AND HIS INSURANCE.

Material:

Site ID:	259950
Operable Unit ID:	849400
Operable Unit:	01
Material ID:	526469
Material Code:	0001
Material Name:	#2 Fuel Oil
Case No.:	Not reported
Material FA:	Petroleum
Quantity:	150
Units:	Gallons
Recovered:	No
Resource Affected:	Not reported
Oxygenate:	False

Tank Test:

Site ID:	Not reported
Spill Tank Test:	Not reported
Tank Number:	Not reported
Tank Size:	Not reported
Test Method:	Not reported
Leak Rate:	Not reported
Gross Fail:	Not reported
Modified By:	Not reported
Last Modified:	Not reported
Test Method:	Not reported

HIST LTANKS:

Region of Spill:	1
Spill Number:	0125143
Spill Date:	07/20/2001
Spill Time:	15:00
Spill Cause:	Tank Failure
Resource Affectd:	On Land
Water Affected:	Not reported
Spill Source:	Private Dwelling
Spill Class:	Known release that creates potential for fire or hazard. DEC Response. Willing Responsible Party. Corrective action taken.

TITAN PROPERTY (Continued) **S105135233**

Spill Closed Dt: 11/26/01
Cleanup Ceased: / /
Cleanup Meets Standard: True
Investigator: DONOVAN 01- 056
Caller Name: Not reported
Caller Agency: Not reported
Caller Phone: Not reported
Caller Extension: Not reported
Notifier Name: Not reported
Notifier Agency: Not reported
Notifier Phone: Not reported
Notifier Extension: Not reported
Reported to Department Date: 07/20/01
Reported to Department Time: 15:31
SWIS: 28
Spiller Contact: MRS WIDROW (TENANT)
Spiller Phone: (516) 333- 6433
Spiller Extention: Not reported
Spiller Name: MR TITAN
Spiller Address: Not reported
Spiller City,St,Zip: Not reported
Spiller Cleanup Date: / /
Facility Contact: Not reported
Facility Phone: Not reported
Facility Extention: Not reported
Spill Notifier: Responsible Party
PBS Number: Not reported
Last Inspection: / /
Recommended Penalty: Penalty Not Recommended
Enforcement Date: / /
Investigation Complete: / /
UST Involvement: False
Date Region Sent Summary to Central Office: / /
Corrective Action Plan Submitted: / /
Date Spill Entered In Computer Data File: 07/20/01
Time Spill Entered In Computer Data File: 15:35
Spill Record Last Update: 11/27/01
Is Updated: False

Tank:
PBS Number: Not reported
Tank Number: Not reported
Tank Size: Not reported
Test Method: Not reported
Leak Rate Failed Tank: Not reported
Gross Leak Rate: Not reported

Material:
Material Class Type: Petroleum
Quantity Spilled: 150
Unkonwn Quantity Spilled: False
Units: Gallons
Quantity Recovered: 0
Unkonwn Quantity Recovered: False
Material: #2 FUEL OIL
Class Type: #2 FUEL OIL
Times Material Entry In File: 24464

TITAN PROPERTY (Continued) **S105135233**

CAS Number: Not reported
Last Date: 19941207
DEC Remarks: UST REMOVED. 3.48 TONS CONT SOIL TAKEN TO FARMINGDALE, SOIL BORING INDICATED MINIMUM POTENTIAL FOR GW IMPACT. NO FURTHER ACTION
Spill Cause: MEENAN RESPONDED TO BURNER NOT WORKING . THEY FOUND ONLY 9 APPROX 45GAL) OF OIL LEFT IN THE U/G 275GAL TANK. MEENAN HAD DELIVERED ON 25JUN, AND THERE SHOULD HAVE BEEN ONLY ABOUT 45GAL OF OIL USED SINCE THEN. THE SYSTEM IS A TWO LINE. MEENAN HASLEFT MESSAGE FOR MR TITAN TO CONTACT THEM, AND HIS INSURANCE.

149
SE
1/2-1
0.530 mi.
2797 ft.

CIULLO
22 BETH LANE
LEVITTOWN, NY

NY Spills **S102093275**
NY Hist Spills **N/A**

Relative:
Lower

Actual:
108 ft.

NY Spills:
Site ID: 139053
Facility Addr2: Not reported
Facility ID: 8602763
Spill Number: 8602763
Facility Type: ER
SWIS: 3020
Investigator: NJACAMPO
Referred To: Not reported
Spill Date: 7/28/1986
Reported to Dept: 7/28/1986
CID: Not reported
Spill Cause: Equipment Failure
Water Affected: Not reported
Spill Source: Private Dwelling
Spill Notifier: Other
Cleanup Ceased: 12/31/1990
Cleanup Meets Std: True
Last Inspection: Not reported
Recommended Penalty: Penalty Not Recommended
UST Trust: False
Spill Class: Not reported
Spill Closed Dt: 12/31/1990
Remediation Phase: 0
Date Entered In Computer: 8/4/1986
Spill Record Last Update: 10/13/2005
Spiller Name: Not reported
Spiller Company: CIULLO RESIDENCE
Spiller Address: 63 DELAWOOD DRIVE
Spiller City,St,Zip: CENTEREACH, NY
Spiller Company: 001
Contact Name: Not reported
Contact Phone: Not reported
DEC Region: 1
DER Facility ID: 118849
DEC Memo: Prior to Sept, 2004 data translation this spill Lead_DEC Field was "ACAMPORA FD" / / : DEC INVEST. 12/18/02 FILE HAS BEEN DESTROYED ACCORDING TO STATE ARCHIVE AND RECORD ADMINISTRATOR RETENTION/DISPOSAL PROCEDURES
Remarks: U/G TANK BENNITT FUEL OIL IS SPILLER?

Material:
Site ID: 139053

CIULLO (Continued) **S102093275**

Operable Unit ID:	900047
Operable Unit:	01
Material ID:	475620
Material Code:	0001
Material Name:	#2 Fuel Oil
Case No.:	Not reported
Material FA:	Petroleum
Quantity:	0
Units:	Gallons
Recovered:	No
Resource Affected:	Not reported
Oxygenate:	False

Tank Test:

Site ID:	Not reported
Spill Tank Test:	Not reported
Tank Number:	Not reported
Tank Size:	Not reported
Test Method:	Not reported
Leak Rate:	Not reported
Gross Fail:	Not reported
Modified By:	Not reported
Last Modified:	Not reported
Test Method:	Not reported

NY Hist Spills:

Region of Spill:	1
Spill Number:	8602763
Investigator:	Acampora
Caller Name:	Not reported
Caller Agency:	Not reported
Caller Phone:	Not reported
Notifier Name:	Not reported
Notifier Agency:	Not reported
Notifier Phone:	Not reported
Spill Date/Time:	07/28/1986
Reported to Dept Date/Time:	07/28/86 16:39
SWIS:	28
Spiller Name:	CIULLO
Spiller Contact:	Not reported
Spiller Phone:	(516) 751- 4473
Spiller Address:	63 DELAWOOD DRIVE
Spiller City,St,Zip:	CENTEREACH, NY
Spill Cause:	Equipment Failure
Reported to Dept:	Groundwater
Water Affected:	Not reported
Spill Source:	09
Spill Notifier:	Other
PBS Number:	Not reported
Cleanup Ceased:	12/31/90
Cleanup Meets Std:	True
Last Inspection:	/ /
Recommended Penalty:	Penalty Not Recommended
Spiller Cleanup Dt:	/ /
Enforcement Date:	/ /

CIULLO (Continued) **S102093275**

Invstgn Complete: / /
UST Involvement: False
Spill Class: Not reported
Spill Closed Dt: 12/31/90
Corrective Action Plan Submitted: / /
Date Region Sent Summary to Central Office: / /
Date Spill Entered In Computer Data File: 08/04/86
Date Spill Entered In Computer Data File: Not reported
Update Date: 11/13/95
Is Updated: False

Tank:
PBS Number: Not reported
Tank Number: Not reported
Tank Size: Not reported
Test Method: Not reported
Leak Rate Failed Tank: Not reported
Gross Leak Rate: Not reported

Material:
Material Class Type: Petroleum
Quantity Spilled: 0
Unkonwn Quantity Spilled: False
Units: Gallons
Quantity Recovered: 0
Unkonwn Quantity Recovered: False
Material: #2 FUEL OIL
Class Type: #2 FUEL OIL
Times Material Entry In File: 24464
CAS Number: Not reported
Last Date: 19941207
DEC Remarks: / / : DEC INVEST.
Remark: U/G TANK BENNITT FUEL OIL IS SPILLER?

AK150 **RAYMOND RODEATEZ RESIDENC** **NY Spills** **S103564747**
South **144 FRIENDS LANE** **NY Hist Spills** **N/A**
1/2-1 **WESTBURY, NY**
0.531 mi.
2804 ft. **Site 1 of 2 in cluster AK**

Relative:
Lower

Actual:
104 ft.

NY Spills:
Site ID: 280586
Facility Addr2: Not reported
Facility ID: 8904847
Spill Number: 8904847
Facility Type: ER
SWIS: 3022
Investigator: NCHD
Referred To: NCDH
Spill Date: 8/15/1989
Reported to Dept: 8/15/1989
CID: 04
Spill Cause: Other
Water Affected: Not reported
Spill Source: Private Dwelling
Spill Notifier: Responsible Party
Cleanup Ceased: 8/16/1989
Cleanup Meets Std: True
Last Inspection: Not reported

RAYMOND RODEATEZ RESIDENC (Continued) **S103564747**

Recommended Penalty: Penalty Not Recommended
UST Trust: False
Spill Class: Not reported
Spill Closed Dt: 8/16/1989
Remediation Phase: 0
Date Entered In Computer: 8/18/1989
Spill Record Last Update: 4/5/2005
Spiller Name: Not reported
Spiller Company: RAYMOND RODEATEZ RESIDENC
Spiller Address: Not reported
Spiller City,St,Zip: ZZ
Spiller Company: 001
Contact Name: Not reported
Contact Phone: Not reported
DEC Region: 1
DER Facility ID: 227829
DEC Memo: Prior to Sept, 2004 data translation this spill Lead_DEC Field was "NCDH FD" 08/16/89: NO OTHER ACTION NEEDED AS PER PAT MOUNT.
Remarks: 275 GAL STEEL UGT REPLACED U/FIBERGLASS 2 YDS CONT SOIL FOUND. NCDH PAT MOUNT ON SITE FOR REMOVAL

Material:
Site ID: 280586
Operable Unit ID: 930104
Operable Unit: 01
Material ID: 448878
Material Code: 0001
Material Name: #2 Fuel Oil
Case No.: Not reported
Material FA: Petroleum
Quantity: 0
Units: Gallons
Recovered: No
Resource Affected: Not reported
Oxygenate: False

Tank Test:
Site ID: Not reported
Spill Tank Test: Not reported
Tank Number: Not reported
Tank Size: Not reported
Test Method: Not reported
Leak Rate: Not reported
Gross Fail: Not reported
Modified By: Not reported
Last Modified: Not reported
Test Method: Not reported

NY Hist Spills:
Region of Spill: 1
Spill Number: 8904847
Investigator: NCDH FD
Caller Name: Not reported
Caller Agency: Not reported
Caller Phone: Not reported
Notifier Name: Not reported

RAYMOND RODEATEZ RESIDENC (Continued) **S103564747**

Notifier Agency: Not reported
Notifier Phone: Not reported
Spill Date/Time: 08/15/1989 14:00
Reported to Dept Date/Time: 08/15/89 16:05
SWIS: 28
Spiller Name: RAYMOND RODEATEZ RESIDENC
Spiller Contact: Not reported
Spiller Phone: Not reported
Spiller Address: Not reported
Spiller City,St,Zip: Not reported
Spill Cause: Other
Reported to Dept: Groundwater
Water Affected: Not reported
Spill Source: 09
Spill Notifier: Responsible Party
PBS Number: Not reported
Cleanup Ceased: 08/16/89
Cleanup Meets Std: True
Last Inspection: / /
Recommended Penalty: Penalty Not Recommended
Spiller Cleanup Dt: / /
Enforcement Date: / /
Invstgn Complete: / /
UST Involvement: False
Spill Class: Not reported
Spill Closed Dt: 08/16/89
Corrective Action Plan Submitted: / /
Date Region Sent Summary to Central Office: / /
Date Spill Entered In Computer Data File: 08/18/89
Date Spill Entered In Computer Data File: Not reported
Update Date: 05/19/99
Is Updated: False

Tank:
PBS Number: Not reported
Tank Number: Not reported
Tank Size: Not reported
Test Method: Not reported
Leak Rate Failed Tank: Not reported
Gross Leak Rate: Not reported

Material:
Material Class Type: Petroleum
Quantity Spilled: 0
Unkonwn Quantity Spilled: False
Units: Gallons
Quantity Recovered: 0
Unkonwn Quantity Recovered: False
Material: #2 FUEL OIL
Class Type: #2 FUEL OIL
Times Material Entry In File: 24464
CAS Number: Not reported
Last Date: 19941207
DEC Remarks: 08/16/89: NO OTHER ACTION NEEDED AS PER PAT MOUNT.
Remark: 275 GAL STEEL UGT REPLACED U/FIBERGLASS 2 YDS CONT SOIL FOUND. NCDH PAT MOUNT ON SITE FOR REMOVAL

151 NNE 1/2-1 0.535 mi. 2822 ft. | **SAM DELUCA**
1 BLUEBERRY LANE
HICKSVILLE, NY | **LTANKS** | **S100153829**
HIST LTANKS | **N/A**

Relative: Higher

Actual: 123 ft.

LTANKS:

Site ID:	196833
Spill No:	9103962
Spill Date:	7/12/1991
Spill Cause:	Tank Failure
Spill Source:	Passenger Vehicle
Spill Class:	Not reported
Spill Closed Dt:	7/15/1991
Facility Addr2:	Not reported
Cleanup Ceased:	7/15/1991
Cleanup Meets Standard:	True
SWIS:	3000
Investigator:	UNASSIGNED
Referred To:	Not reported
Reported to Dept:	7/12/1991
CID:	03
Water Affected:	Not reported
Spill Notifier:	Fire Department
Last Inspection:	Not reported
Recommended Penalty:	Penalty Not Recommended
UST Involvement:	False
Remediation Phase:	0
Date Entered In Computer:	7/16/1991
Spill Record Last Update:	9/30/2004
Spiller Name:	Not reported
Spiller Company:	SAM DELUCA
Spiller Address:	1614 FALMOUTH ST
Spiller City,St,Zip:	NEW HYDE PARK, ZZ
Spiller County:	001
Spiller Contact:	Not reported
Spiller Phone:	Not reported
Spiller Extention:	Not reported
DEC Region:	1
DER Facility ID:	163841
DEC Memo:	Prior to Sept, 2004 data translation this spill Lead_DEC Field was "NONE"
Remarks:	TANK LEAKED, FD EMPTIED TANK AND APPLIED SPEEDY DRY, NCFM EST LOSS AT LESS THAN 2 GALS, SPEEDY DRY APPLIED AND ONLY SLIGHTLY CONTAM TO BE CONSIDERED STREET SWEEPINGS

Material:

Site ID:	196833
Operable Unit ID:	957870
Operable Unit:	01
Material ID:	423075
Material Code:	0009
Material Name:	Gasoline
Case No.:	Not reported
Material FA:	Petroleum
Quantity:	2
Units:	Gallons
Recovered:	No
Resource Affected:	Not reported

SAM DELUCA (Continued) **S100153829**

Oxygenate: False

Tank Test:
Site ID: Not reported
Spill Tank Test: Not reported
Tank Number: Not reported
Tank Size: Not reported
Test Method: Not reported
Leak Rate: Not reported
Gross Fail: Not reported
Modified By: Not reported
Last Modified: Not reported
Test Method: Not reported

HIST LTANKS:
Region of Spill: 1
Spill Number: 9103962
Spill Date: 07/12/1991
Spill Time: 18:05
Spill Cause: Tank Failure
Resource Affectd: On Land
Water Affected: Not reported
Spill Source: Passenger Vehicle
Spill Class: Not reported
Spill Closed Dt: 07/15/91
Cleanup Ceased: 07/15/91
Cleanup Meets Standard: True
Investigator: NONE
Caller Name: Not reported
Caller Agency: Not reported
Caller Phone: Not reported
Caller Extension: Not reported
Notifier Name: Not reported
Notifier Agency: Not reported
Notifier Phone: Not reported
Notifier Extension: Not reported
Reported to Department Date: 07/12/91
Reported to Department Time: 19:10
SWIS: 28
Spiller Contact: Not reported
Spiller Phone: Not reported
Spiller Extention: Not reported
Spiller Name: SAM DELUCA
Spiller Address: 1614 FALMOUTH ST
Spiller City,St,Zip: NEW HYDE PARK
Spiller Cleanup Date: / /
Facility Contact: Not reported
Facility Phone: (513) 938- 4281
Facility Extention: Not reported
Spill Notifier: Fire Department
PBS Number: Not reported
Last Inspection: / /
Recommended Penalty: Penalty Not Recommended
Enforcement Date: / /
Investigation Complete: / /

SAM DELUCA (Continued) **S100153829**

UST Involvement: False
Date Region Sent Summary to Central Office: / /
Corrective Action Plan Submitted: / /
Date Spill Entered In Computer Data File: 07/16/91
Time Spill Entered In Computer Data File: Not reported
Spill Record Last Update: / /
Is Updated: False

Tank:
PBS Number: Not reported
Tank Number: Not reported
Tank Size: Not reported
Test Method: Not reported
Leak Rate Failed Tank: Not reported
Gross Leak Rate: Not reported

Material:
Material Class Type: Petroleum
Quantity Spilled: 2
Unkonwn Quantity Spilled: False
Units: Gallons
Quantity Recovered: 0
Unkonwn Quantity Recovered: False
Material: GASOLINE
Class Type: GASOLINE
Times Material Entry In File: 21329
CAS Number: Not reported
Last Date: 19940929
DEC Remarks: Not reported
Spill Cause: TANK LEAKED, FD EMPTIED TANK AND APPLIED SPEEDY DRY, NCFM EST LOSS AT LESS THAN 2 GALS, SPEEDY DRY APPLIED AND ONLY SLIGHTLY CONTAM TO BE CONSIDERED STREET SWEEPINGS

152
ENE
1/2-1
0.537 mi.
2834 ft.

AGRUSA RESIDENCE **LTANKS** **S100782187**
23 BASKET LANE **HIST LTANKS** **N/A**
HICKSVILLE, NY

Relative:
Higher

Actual:
120 ft.

LTANKS:
Site ID: 213003
Spill No: 9310728
Spill Date: 12/3/1993
Spill Cause: Tank Failure
Spill Source: Private Dwelling
Spill Class: Known release that creates potential for fire or hazard. DEC Response. Willing Responsible Party. Corrective action taken.
Spill Closed Dt: 6/15/1995
Facility Addr2: Not reported
Cleanup Ceased: 6/15/1995
Cleanup Meets Standard: True
SWIS: 3024
Investigator: GIBBONS
Referred To: Not reported
Reported to Dept: 12/4/1993
CID: 03
Water Affected: Not reported
Spill Notifier: Responsible Party

AGRUSA RESIDENCE (Continued) **S100782187**

Last Inspection:	Not reported
Recommended Penalty:	Penalty Not Recommended
UST Involvement:	False
Remediation Phase:	0
Date Entered In Computer:	12/7/1993
Spill Record Last Update:	5/29/2007
Spiller Name:	Not reported
Spiller Company:	AGRUSA RESIDENCE
Spiller Address:	Not reported
Spiller City,St,Zip:	ZZ
Spiller County:	001
Spiller Contact:	Not reported
Spiller Phone:	Not reported
Spiller Extention:	Not reported
DEC Region:	1
DER Facility ID:	176465
DEC Memo:	Not reported
Remarks:	WILL REPLACE TANK, MEENAN OIL TESTED WITH WATER, CONFIRMED LEAK, 275 U/G TANK,EMPTY, 66 GAL DEL THURSDAY, DIBAR WILL BE REMOVING TANK, HOMEOWNER ON 55 GAL DRUM,DIBAR WILL CALL TO ARRANGE

Material:

Site ID:	213003
Operable Unit ID:	992586
Operable Unit:	01
Material ID:	389807
Material Code:	0001
Material Name:	#2 Fuel Oil
Case No.:	Not reported
Material FA:	Petroleum
Quantity:	250
Units:	Gallons
Recovered:	No
Resource Affected:	Not reported
Oxygenate:	False

Tank Test:

Site ID:	Not reported
Spill Tank Test:	Not reported
Tank Number:	Not reported
Tank Size:	Not reported
Test Method:	Not reported
Leak Rate:	Not reported
Gross Fail:	Not reported
Modified By:	Not reported
Last Modified:	Not reported
Test Method:	Not reported

HIST LTANKS:

Region of Spill:	1
Spill Number:	9310728
Spill Date:	12/03/1993
Spill Time:	16:00
Spill Cause:	Tank Failure
Resource Affectd:	On Land

AGRUSA RESIDENCE (Continued) **S100782187**

Water Affected:	Not reported
Spill Source:	Private Dwelling
Spill Class:	Known release that creates potential for fire or hazard. DEC Response. Willing Responsible Party. Corrective action taken.
Spill Closed Dt:	06/15/95
Cleanup Ceased:	06/15/95
Cleanup Meets Standard:	True
Investigator:	GIBBONS
Caller Name:	Not reported
Caller Agency:	Not reported
Caller Phone:	Not reported
Caller Extension:	Not reported
Notifier Name:	Not reported
Notifier Agency:	Not reported
Notifier Phone:	Not reported
Notifier Extension:	Not reported
Reported to Department Date:	12/04/93
Reported to Department Time:	11:02
SWIS:	28
Spiller Contact:	Not reported
Spiller Phone:	Not reported
Spiller Extention:	Not reported
Spiller Name:	AGRUSA RESIDENCE
Spiller Address:	Not reported
Spiller City,St,Zip:	Not reported
Spiller Cleanup Date:	/ /
Facility Contact:	Not reported
Facility Phone:	Not reported
Facility Extention:	Not reported
Spill Notifier:	Responsible Party
PBS Number:	Not reported
Last Inspection:	/ /
Recommended Penalty:	Penalty Not Recommended
Enforcement Date:	/ /
Investigation Complete:	/ /
UST Involvement:	False
Date Region Sent Summary to Central Office:	/ /
Corrective Action Plan Submitted:	/ /
Date Spill Entered In Computer Data File:	12/07/93
Time Spill Entered In Computer Data File:	Not reported
Spill Record Last Update:	06/16/95
Is Updated:	False

Tank:

PBS Number:	Not reported
Tank Number:	Not reported
Tank Size:	Not reported
Test Method:	Not reported
Leak Rate Failed Tank:	Not reported
Gross Leak Rate:	Not reported

Material:

Material Class Type:	Petroleum
Quantity Spilled:	250
Unkonwn Quantity Spilled:	False
Units:	Gallons
Quantity Recovered:	0

AGRUSA RESIDENCE (Continued) **S100782187**

Unkonwn Quantity Recovered: False
Material: #2 FUEL OIL
Class Type: #2 FUEL OIL
Times Material Entry In File: 24464
CAS Number: Not reported
Last Date: 19941207
DEC Remarks: 06/15/95: BASED ON CONSUMPTION RECORDS SUBMITTED AND REVIEW OF THE FILE THERE IS NO FEAR OF GW CONT AT THIS TIME AND NO FURTHER ACTIION NEED TO BE TAKEN AT THIS TIME.
Spill Cause: WILL REPLACE TANK, MEENAN OIL TESTED WITH WATER, CONFIRMED LEAK, 275 U/G TANK,EMPTY, 66 GAL DEL THURSDAY, DIBAR WILL BE REMOVING TANK, HOMEOWNER ON 55 GAL DRUM,DIBAR WILL CALL TO ARRANGE

AJ153 **DUFFY RESIDENCE** **NY Spills** **S110308302**
SSW **30 FAWN LANE** **N/A**
1/2-1 **WESTBURY, NY**
0.537 mi.
2836 ft. **Site 2 of 3 in cluster AJ**

Relative:
Lower

Actual:
104 ft.

NY Spills:
Site ID: 433606
Facility Addr2: Not reported
Facility ID: 1000913
Spill Number: 1000913
Facility Type: ER
SWIS: 3022
Investigator: wxprzylo
Referred To: Not reported
Spill Date: 4/23/2010
Reported to Dept: 4/23/2010
CID: 04
Spill Cause: Unknown
Water Affected: Not reported
Spill Source: Private Dwelling
Spill Notifier: Citizen
Cleanup Ceased: Not reported
Cleanup Meets Std: False
Last Inspection: Not reported
Recommended Penalty: Penalty Not Recommended
UST Trust: False
Spill Class: Known release with minimal potential for fire or hazard. DEC Response. Willing Responsible Party. Corrective action taken.
Spill Closed Dt: 7/23/2010
Remediation Phase: 0
Date Entered In Computer: 4/23/2010
Spill Record Last Update: 7/26/2010
Spiller Name: Not reported
Spiller Company: DUFFY RESIDENCE
Spiller Address: Not reported
Spiller City,St,Zip: NY
Spiller Company: 999
Contact Name: EITHER HOMEOWNER
Contact Phone: Not reported
DEC Region: 1
DER Facility ID: 388515
DEC Memo: 4/23/2010 13:20 t/c to the caller. - Neighbors AST located @ 30 Fawn. - House ran out of oil and the neighbor put diesel into the tank. - Now there is speedy dry on the ground and a strong odor of fuel oil. (Can

DUFFY RESIDENCE (Continued) **S110308302**

not open windows) - Staining can be seen on and around the tank. (BD) Same as #1000979 04/26/10 @12:00 responded; met Mr K. Duffy, cleanup request issued, ECO backup called - small stainning underneath of 275 AST, concrete pad, found - Mr Duffy cleaned during my presence, absorbers used, less than 50 lbs of debris removed No odors in the ambient air No further action required (VP)

Remarks: caller states can smell something petroleum in area - kitty litter in area of tank forming dike - fluid on side of tank in area of seam - at one time - diesel was put into tank

Material:

Site ID:	433606
Operable Unit ID:	1184481
Operable Unit:	01
Material ID:	2178747
Material Code:	0066A
Material Name:	UNKNOWN PETROLEUM
Case No.:	Not reported
Material FA:	Petroleum
Quantity:	Not reported
Units:	Not reported
Recovered:	Not reported
Resource Affected:	Not reported
Oxygenate:	False

Tank Test:

Site ID:	Not reported
Spill Tank Test:	Not reported
Tank Number:	Not reported
Tank Size:	Not reported
Test Method:	Not reported
Leak Rate:	Not reported
Gross Fail:	Not reported
Modified By:	Not reported
Last Modified:	Not reported
Test Method:	Not reported

AJ154 **RESIDENCE** **NY Spills** **S110308353**
SSW **30 FAWN LANE** **N/A**
1/2-1 **WESTBURY, NY**
0.537 mi.
2836 ft. **Site 3 of 3 in cluster AJ**

Relative:
Lower

Actual:
104 ft.

NY Spills:

Site ID:	433685
Facility Addr2:	Not reported
Facility ID:	1000979
Spill Number:	1000979
Facility Type:	ER
SWIS:	3020
Investigator:	wxprzylo
Referred To:	Not reported
Spill Date:	4/19/2010
Reported to Dept:	4/26/2010
CID:	04
Spill Cause:	Other
Water Affected:	Not reported

RESIDENCE (Continued) **S110308353**

Spill Source:	Private Dwelling
Spill Notifier:	Citizen
Cleanup Ceased:	Not reported
Cleanup Meets Std:	False
Last Inspection:	Not reported
Recommended Penalty:	Penalty Not Recommended
UST Trust:	False
Spill Class:	Known release with minimal potential for fire or hazard. DEC Response. Willing Responsible Party. Corrective action taken.
Spill Closed Dt:	7/23/2010
Remediation Phase:	0
Date Entered In Computer:	4/26/2010
Spill Record Last Update:	7/26/2010
Spiller Name:	Not reported
Spiller Company:	RESIDENCE
Spiller Address:	30 Fawn Lane
Spiller City,St,Zip:	Westbury, NY
Spiller Company:	999
Contact Name:	RAOUL DUKE
Contact Phone:	Not reported
DEC Region:	1
DER Facility ID:	388587
DEC Memo:	Not reported
Remarks:	Caller stated that his neighbor was filling up an above- ground 275 gal with diesel fluid and spilled it onto the ground. He could smelled a strong odor of diesel fluid from his bedroom. Caller is requesting a site inspection form DEC. (WG) Valdi P. is en- route to the site.

Material:

Site ID:	433685
Operable Unit ID:	1184547
Operable Unit:	01
Material ID:	2178817
Material Code:	0008
Material Name:	Diesel
Case No.:	Not reported
Material FA:	Petroleum
Quantity:	Not reported
Units:	Gallons
Recovered:	Not reported
Resource Affected:	Not reported
Oxygenate:	False

Tank Test:

Site ID:	Not reported
Spill Tank Test:	Not reported
Tank Number:	Not reported
Tank Size:	Not reported
Test Method:	Not reported
Leak Rate:	Not reported
Gross Fail:	Not reported
Modified By:	Not reported
Last Modified:	Not reported
Test Method:	Not reported

AH155 South 1/2-1 0.540 mi. 2850 ft. | **FAN RESIDENCE**
24 FOSTER LANE
WESTBURY, NY 11590 | **NY Spills** | **S109582706**
N/A

Site 2 of 2 in cluster AH

Relative: Lower

Actual: 104 ft.

NY Spills:

Site ID:	413616
Facility Addr2:	Not reported
Facility ID:	0901614
Spill Number:	0901614
Facility Type:	ER
SWIS:	3024
Investigator:	Unassigned
Referred To:	Not reported
Spill Date:	5/9/2009
Reported to Dept:	5/9/2009
CID:	04
Spill Cause:	Equipment Failure
Water Affected:	Not reported
Spill Source:	Private Dwelling
Spill Notifier:	Other
Cleanup Ceased:	Not reported
Cleanup Meets Std:	False
Last Inspection:	Not reported
Recommended Penalty:	Penalty Not Recommended
UST Trust:	False
Spill Class:	Known release with minimal potential for fire or hazard. DEC Response. Willing Responsible Party. Corrective action taken.
Spill Closed Dt:	6/22/2009
Remediation Phase:	0
Date Entered In Computer:	5/9/2009
Spill Record Last Update:	2/5/2010
Spiller Name:	Not reported
Spiller Company:	UNKNOWN
Spiller Address:	Not reported
Spiller City,St,Zip:	NY
Spiller Company:	999
Contact Name:	CALLER
Contact Phone:	Not reported
DEC Region:	1
DER Facility ID:	362742
DEC Memo:	05/09/09 @14:30 t/c to Perillo by John Biordi; Milro installed temp. tank,an old one taken out of service, less than 5 gal spilled from 275 AST (VP) 05/22/09 Spoke with Anthony from Milro. Cleanup will be done Thursday, May 28. - KY 05/28/09 1445 Hrs (A): Anthony called- they excavated TWO areas today. The first was approximately 4ft x 3ft x less than 1ft DEEP. 05/28/09 1445 Hrs (B): The second was approximately 6ft x 3ft x 5ft DEEP. At the bottom, there was no odor nor any PID readings. 05/28/09 1445 Hrs (C): They have left the excavation open. DEC informed him the file would be reviewed, and advised him to call 5/29 to determine whether an inspector had been assigned. DR 05/29/09 10:21- Spoke with Anthony (Milro). Advised backfill excavation, submit sample to lab for analysis (JP)
Remarks:	Oil is contained to cement slab- Clean up in progress.

Material:

Site ID:	413616
Operable Unit ID:	1170033
Operable Unit:	01

FAN RESIDENCE (Continued) **S109582706**

Material ID:	2161750
Material Code:	0001
Material Name:	#2 Fuel Oil
Case No.:	Not reported
Material FA:	Petroleum
Quantity:	0
Units:	Not reported
Recovered:	Not reported
Resource Affected:	Not reported
Oxygenate:	False

Tank Test:

Site ID:	Not reported
Spill Tank Test:	Not reported
Tank Number:	Not reported
Tank Size:	Not reported
Test Method:	Not reported
Leak Rate:	Not reported
Gross Fail:	Not reported
Modified By:	Not reported
Last Modified:	Not reported
Test Method:	Not reported

AK156 **ORTIZ RESIDENCE** **LTANKS** **S104516750**
South **155 FRIENDS LANE** **HIST LTANKS** **N/A**
1/2-1 **WESTBURY, NY**
0.546 mi.
2884 ft. **Site 2 of 2 in cluster AK**

Relative:
Lower

Actual:
104 ft.

LTANKS:

Site ID:	214631
Spill No:	9913993
Spill Date:	3/10/2000
Spill Cause:	Tank Test Failure
Spill Source:	Private Dwelling
Spill Class:	Known release that creates potential for fire or hazard. DEC Response. Willing Responsible Party. Corrective action taken.
Spill Closed Dt:	2/5/2004
Facility Addr2:	Not reported
Cleanup Ceased:	Not reported
Cleanup Meets Standard:	True
SWIS:	3000
Investigator:	T/T/F
Referred To:	Not reported
Reported to Dept:	3/11/2000
CID:	04
Water Affected:	Not reported
Spill Notifier:	Tank Tester
Last Inspection:	Not reported
Recommended Penalty:	Penalty Not Recommended
UST Involvement:	False
Remediation Phase:	0
Date Entered In Computer:	3/11/2000
Spill Record Last Update:	2/11/2004
Spiller Name:	Not reported
Spiller Company:	MANIAMAH PHARSI

ORTIZ RESIDENCE (Continued) **S104516750**

Spiller Address:	155 FRIENDS LANE
Spiller City,St,Zip:	WESTBURY, NY
Spiller County:	001
Spiller Contact:	JOE ORTIZ
Spiller Phone:	(516) 333- 5590
Spiller Extention:	Not reported
DEC Region:	1
DER Facility ID:	177826
DEC Memo:	Not reported
Remarks:	Not reported

Material:

Site ID:	214631
Operable Unit ID:	1092298
Operable Unit:	01
Material ID:	292287
Material Code:	0001
Material Name:	#2 Fuel Oil
Case No.:	Not reported
Material FA:	Petroleum
Quantity:	0
Units:	Gallons
Recovered:	No
Resource Affected:	Not reported
Oxygenate:	False

Tank Test:

Site ID:	Not reported
Spill Tank Test:	Not reported
Tank Number:	Not reported
Tank Size:	Not reported
Test Method:	Not reported
Leak Rate:	Not reported
Gross Fail:	Not reported
Modified By:	Not reported
Last Modified:	Not reported
Test Method:	Not reported

HIST LTANKS:

Region of Spill:	1
Spill Number:	9913993
Spill Date:	03/10/2000
Spill Time:	18:30
Spill Cause:	Tank Test Failure
Resource Affectd:	On Land
Water Affected:	Not reported
Spill Source:	Private Dwelling
Spill Class:	Known release that creates potential for fire or hazard. DEC Response. Willing Responsible Party. Corrective action taken.
Spill Closed Dt:	/ /
Cleanup Ceased:	/ /
Cleanup Meets Standard:	False
Investigator:	T/T/F
Caller Name:	Not reported
Caller Agency:	Not reported

ORTIZ RESIDENCE (Continued) **S104516750**

Caller Phone: Not reported
Caller Extension: Not reported
Notifier Name: Not reported
Notifier Agency: Not reported
Notifier Phone: Not reported
Notifier Extension: Not reported
Reported to Department Date: 03/11/00
Reported to Department Time: 09:51
SWIS: 28
Spiller Contact: JOE ORTIZ
Spiller Phone: (516) 333- 5590
Spiller Extention: Not reported
Spiller Name: MANIAMAH PHARSI
Spiller Address: 155 FRIENDS LANE
Spiller City,St,Zip: WESTBURY, NY
Spiller Cleanup Date: / /
Facility Contact: Not reported
Facility Phone: ( ) -
Facility Extention: Not reported
Spill Notifier: Tank Tester
PBS Number: Not reported
Last Inspection: / /
Recommended Penalty: Penalty Not Recommended
Enforcement Date: / /
Investigation Complete: / /
UST Involvement: False
Date Region Sent Summary to Central Office: / /
Corrective Action Plan Submitted: / /
Date Spill Entered In Computer Data File: 03/11/00
Time Spill Entered In Computer Data File: Not reported
Spill Record Last Update: 03/22/00
Is Updated: False

Tank:
PBS Number: Not reported
Tank Number: Not reported
Tank Size: Not reported
Test Method: Not reported
Leak Rate Failed Tank: Not reported
Gross Leak Rate: Not reported

Material:
Material Class Type: Petroleum
Quantity Spilled: 0
Unkonwn Quantity Spilled: True
Units: Gallons
Quantity Recovered: 0
Unkonwn Quantity Recovered: True
Material: #2 FUEL OIL
Class Type: #2 FUEL OIL
Times Material Entry In File: 24464
CAS Number: Not reported
Last Date: 19941207
DEC Remarks: Not reported
Spill Cause: Not reported

AI157 WSW 1/2-1 0.553 mi. 2922 ft. — **SKELTON, NANCY**, **49 LACE LN**, **WESTBURY, NY** — **AST** — **A100352615**, **N/A**

Site 3 of 3 in cluster AI

Relative: Lower
Actual: 109 ft.

NCFM AST:

Contents:	20107500
Batt/Dept:	61
Location Id:	882954
Unit Type:	EB
Vendor:	ATLANTIC BOTTLED
Installed Date:	Not reported
Last Test Date:	02/21/2000
Status:	Active

---

158 SE 1/2-1 0.555 mi. 2931 ft. — **WOOD RESIDENCE**, **81 TWIG LANE**, **LEVITTOWN, NY** — **LTANKS**, **HIST LTANKS** — **S104513988**, **N/A**

Relative: Lower
Actual: 106 ft.

LTANKS:

Site ID:	322510
Spill No:	9106561
Spill Date:	9/17/1991
Spill Cause:	Tank Failure
Spill Source:	Private Dwelling
Spill Class:	Not reported
Spill Closed Dt:	9/19/1991
Facility Addr2:	Not reported
Cleanup Ceased:	9/19/1991
Cleanup Meets Standard:	True
SWIS:	3000
Investigator:	UNASSIGNED
Referred To:	Not reported
Reported to Dept:	9/18/1991
CID:	04
Water Affected:	Not reported
Spill Notifier:	Other
Last Inspection:	Not reported
Recommended Penalty:	Penalty Not Recommended
UST Involvement:	False
Remediation Phase:	0
Date Entered In Computer:	9/18/1991
Spill Record Last Update:	9/20/1991
Spiller Name:	Not reported
Spiller Company:	WOOD RESIDENCE
Spiller Address:	81 TWIG LANE
Spiller City,St,Zip:	LEVITTOWN, NY
Spiller County:	001
Spiller Contact:	Not reported
Spiller Phone:	Not reported
Spiller Extention:	Not reported
DEC Region:	1
DER Facility ID:	259814
DEC Memo:	Prior to Sept, 2004 data translation this spill Lead_DEC Field was "NONE" 09/19/91: NO RESPONSE NEEDED.
Remarks:	OUTSIDE TANK LEAKED INTO DRIPPING PAN, GIFFORDS WILL REPAIR TOMORROW

WOOD RESIDENCE (Continued) **S104513988**

Material:

Site ID:	322510
Operable Unit ID:	960802
Operable Unit:	01
Material ID:	422261
Material Code:	0001
Material Name:	#2 Fuel Oil
Case No.:	Not reported
Material FA:	Petroleum
Quantity:	2
Units:	Gallons
Recovered:	No
Resource Affected:	Not reported
Oxygenate:	False

Tank Test:

Site ID:	Not reported
Spill Tank Test:	Not reported
Tank Number:	Not reported
Tank Size:	Not reported
Test Method:	Not reported
Leak Rate:	Not reported
Gross Fail:	Not reported
Modified By:	Not reported
Last Modified:	Not reported
Test Method:	Not reported

HIST LTANKS:

Region of Spill:	1
Spill Number:	9106561
Spill Date:	09/17/1991
Spill Time:	22:40
Spill Cause:	Tank Failure
Resource Affectd:	On Land
Water Affected:	Not reported
Spill Source:	Private Dwelling
Spill Class:	Not reported
Spill Closed Dt:	09/19/91
Cleanup Ceased:	09/19/91
Cleanup Meets Standard:	True
Investigator:	NONE
Caller Name:	Not reported
Caller Agency:	Not reported
Caller Phone:	Not reported
Caller Extension:	Not reported
Notifier Name:	Not reported
Notifier Agency:	Not reported
Notifier Phone:	Not reported
Notifier Extension:	Not reported
Reported to Department Date:	09/18/91
Reported to Department Time:	00:06
SWIS:	28
Spiller Contact:	Not reported
Spiller Phone:	Not reported
Spiller Extention:	Not reported

WOOD RESIDENCE (Continued) **S104513988**

Spiller Name: WOOD RESIDENCE
Spiller Address: 81 TWIG LANE
Spiller City,St,Zip: LEVITTOWN, NY
Spiller Cleanup Date: / /
Facility Contact: Not reported
Facility Phone: (516) 822- 5078
Facility Extention: Not reported
Spill Notifier: Other
PBS Number: Not reported
Last Inspection: / /
Recommended Penalty: Penalty Not Recommended
Enforcement Date: / /
Investigation Complete: / /
UST Involvement: False
Date Region Sent Summary to Central Office: / /
Corrective Action Plan Submitted: / /
Date Spill Entered In Computer Data File: 09/18/91
Time Spill Entered In Computer Data File: Not reported
Spill Record Last Update: 09/20/91
Is Updated: False

Tank:
PBS Number: Not reported
Tank Number: Not reported
Tank Size: Not reported
Test Method: Not reported
Leak Rate Failed Tank: Not reported
Gross Leak Rate: Not reported

Material:
Material Class Type: Petroleum
Quantity Spilled: 2
Unkonwn Quantity Spilled: False
Units: Gallons
Quantity Recovered: 0
Unkonwn Quantity Recovered: False
Material: #2 FUEL OIL
Class Type: #2 FUEL OIL
Times Material Entry In File: 24464
CAS Number: Not reported
Last Date: 19941207
DEC Remarks: 09/19/91: NO RESPONSE NEEDED.
Spill Cause: OUTSIDE TANK LEAKED INTO DRIPPING PAN, GIFFORDS WILL REPAIR TOMORROW

AL159 **TOWN OF BABYLON** **NY Spills** **S102137973**
North **ALPINE LANE/ACRE LANE** **NY Hist Spills** **N/A**
1/2-1 **HICKSVILLE, NY**
0.558 mi.
2944 ft. **Site 1 of 12 in cluster AL**

Relative:
Higher

Actual:
122 ft.

NY Spills:
Site ID: 304058
Facility Addr2: Not reported
Facility ID: 8905502
Spill Number: 8905502
Facility Type: ER
SWIS: 3024
Investigator: UNASSIGNED

TOWN OF BABYLON (Continued) **S102137973**

Referred To:	Not reported
Spill Date:	9/5/1989
Reported to Dept:	9/5/1989
CID:	Not reported
Spill Cause:	Equipment Failure
Water Affected:	Not reported
Spill Source:	Commercial Vehicle
Spill Notifier:	Responsible Party
Cleanup Ceased:	9/6/1989
Cleanup Meets Std:	True
Last Inspection:	Not reported
Recommended Penalty:	Penalty Not Recommended
UST Trust:	False
Spill Class:	Not reported
Spill Closed Dt:	9/6/1989
Remediation Phase:	0
Date Entered In Computer:	9/6/1989
Spill Record Last Update:	4/5/2005
Spiller Name:	Not reported
Spiller Company:	TOWN OF BABYLON
Spiller Address:	Not reported
Spiller City,St,Zip:	ZZ
Spiller Company:	001
Contact Name:	Not reported
Contact Phone:	Not reported
DEC Region:	1
DER Facility ID:	245673
DEC Memo:	Prior to Sept, 2004 data translation this spill Lead_DEC Field was "NONE FD"
Remarks:	HYDRAULIC SEAL BLEW OFF SPILLING OIL. NO DRAINAGE. SPEEDY DRY PUT BY MR. SMITHS DEPT. NO RESPONSE NEEDED

Material:

Site ID:	304058
Operable Unit ID:	933150
Operable Unit:	01
Material ID:	445929
Material Code:	0010
Material Name:	Hydraulic Oil
Case No.:	Not reported
Material FA:	Petroleum
Quantity:	4
Units:	Gallons
Recovered:	No
Resource Affected:	Not reported
Oxygenate:	False

Tank Test:

Site ID:	Not reported
Spill Tank Test:	Not reported
Tank Number:	Not reported
Tank Size:	Not reported
Test Method:	Not reported
Leak Rate:	Not reported
Gross Fail:	Not reported
Modified By:	Not reported
Last Modified:	Not reported

TOWN OF BABYLON (Continued) **S102137973**

Test Method: Not reported

NY Hist Spills:

Region of Spill:	1
Spill Number:	8905502
Investigator:	NONE FD
Caller Name:	Not reported
Caller Agency:	Not reported
Caller Phone:	Not reported
Notifier Name:	Not reported
Notifier Agency:	Not reported
Notifier Phone:	Not reported
Spill Date/Time:	09/05/1989 10:35
Reported to Dept Date/Time:	09/05/89 11:30
SWIS:	28
Spiller Name:	TOWN OF BABYLON
Spiller Contact:	Not reported
Spiller Phone:	(516) 921- 7347
Spiller Address:	Not reported
Spiller City,St,Zip:	Not reported
Spill Cause:	Equipment Failure
Reported to Dept:	On Land
Water Affected:	Not reported
Spill Source:	07
Spill Notifier:	Responsible Party
PBS Number:	Not reported
Cleanup Ceased:	09/06/89
Cleanup Meets Std:	True
Last Inspection:	/ /
Recommended Penalty:	Penalty Not Recommended
Spiller Cleanup Dt:	/ /
Enforcement Date:	/ /
Invstgn Complete:	/ /
UST Involvement:	False
Spill Class:	Not reported
Spill Closed Dt:	09/06/89
Corrective Action Plan Submitted:	/ /
Date Region Sent Summary to Central Office:	/ /
Date Spill Entered In Computer Data File:	09/06/89
Date Spill Entered In Computer Data File:	Not reported
Update Date:	01/25/99
Is Updated:	False

Tank:

PBS Number:	Not reported
Tank Number:	Not reported
Tank Size:	Not reported
Test Method:	Not reported
Leak Rate Failed Tank:	Not reported
Gross Leak Rate:	Not reported

Material:

Material Class Type:	Petroleum
Quantity Spilled:	4
Unkonwn Quantity Spilled:	False
Units:	Gallons
Quantity Recovered:	0

TOWN OF BABYLON (Continued) **S102137973**

Unkonwn Quantity Recovered: False
Material: HYDRAULIC OIL
Class Type: HYDRAULIC OIL
Times Material Entry In File: 1846
CAS Number: Not reported
Last Date: 19940728
DEC Remarks: Not reported
Remark: HYDRAULIC SEAL BLEW OFF SPILLING OIL. NO DRAINAGE. SPEEDY DRY PUT BY MR. SMITHS DEPT. NO RESPONSE NEEDED

AM160 **DEBBAS RESIDENCE** **LTANKS** **S105054915**
East **19 BOND LANE** **HIST LTANKS** **N/A**
1/2-1 **HICKSVILLE, NY**
0.564 mi.
2977 ft. **Site 1 of 2 in cluster AM**

Relative:
Higher

Actual:
119 ft.

LTANKS:
Site ID: 279278
Spill No: 0101937
Spill Date: 5/20/2001
Spill Cause: Tank Failure
Spill Source: Private Dwelling
Spill Class: Known release with minimal potential for fire or hazard. DEC Response. Willing Responsible Party. Corrective action taken.
Spill Closed Dt: 7/5/2001
Facility Addr2: Not reported
Cleanup Ceased: Not reported
Cleanup Meets Standard: True
SWIS: 3000
Investigator: BXDONOVA
Referred To: Not reported
Reported to Dept: 5/20/2001
CID: 03
Water Affected: Not reported
Spill Notifier: Responsible Party
Last Inspection: Not reported
Recommended Penalty: Penalty Not Recommended
UST Involvement: False
Remediation Phase: 0
Date Entered In Computer: 5/20/2001
Spill Record Last Update: 7/9/2001
Spiller Name: DEBBAS
Spiller Company: DEBBAS RESIDENCE
Spiller Address: 19 BOND LANE
Spiller City,St,Zip: HICKSVILLE, NY 11801-
Spiller County: 001
Spiller Contact: DEBBAS
Spiller Phone: (516) 933- 2793
Spiller Extention: Not reported
DEC Region: 1
DER Facility ID: 226773
DEC Memo: Prior to Sept, 2004 data translation this spill Lead_DEC Field was "BRIAN D" 5/21/01 11:35 - TC TO MILRO ENV - MILRO WILL BE REPLACING THE TANK & ALSO REMOVING ANY CONTAMINATED SOIL AT THE ABOVE LOCATION. FUEL OIL CONTAMINATION REMOVED BY HOMEOWNER, APPROX 5 BAGS, NO FUEL OIL ODORS IN THE EXCAVATION
Remarks: 275 gal above ground tank leaking from seam - petro oil on scene and the tank will be pumped out - spill to soil

DEBBAS RESIDENCE (Continued) **S105054915**

Material:

Site ID:	279278
Operable Unit ID:	840753
Operable Unit:	01
Material ID:	537630
Material Code:	0001
Material Name:	#2 Fuel Oil
Case No.:	Not reported
Material FA:	Petroleum
Quantity:	0
Units:	Gallons
Recovered:	No
Resource Affected:	Not reported
Oxygenate:	False

Tank Test:

Site ID:	Not reported
Spill Tank Test:	Not reported
Tank Number:	Not reported
Tank Size:	Not reported
Test Method:	Not reported
Leak Rate:	Not reported
Gross Fail:	Not reported
Modified By:	Not reported
Last Modified:	Not reported
Test Method:	Not reported

HIST LTANKS:

Region of Spill:	1
Spill Number:	0101937
Spill Date:	05/20/2001
Spill Time:	09:00
Spill Cause:	Tank Failure
Resource Affectd:	On Land
Water Affected:	Not reported
Spill Source:	Private Dwelling
Spill Class:	Known release with minimal potential for fire or hazard. DEC Response. Willing Responsible Party. Corrective action taken.
Spill Closed Dt:	07/05/01
Cleanup Ceased:	/ /
Cleanup Meets Standard:	True
Investigator:	BRIAN D
Caller Name:	Not reported
Caller Agency:	Not reported
Caller Phone:	Not reported
Caller Extension:	Not reported
Notifier Name:	Not reported
Notifier Agency:	Not reported
Notifier Phone:	Not reported
Notifier Extension:	Not reported
Reported to Department Date:	05/20/01
Reported to Department Time:	12:21
SWIS:	28
Spiller Contact:	DEBBAS
Spiller Phone:	(516) 933- 2793

DEBBAS RESIDENCE (Continued) **S105054915**

Spiller Extention: Not reported
Spiller Name: DEBBAS RESIDENCE
Spiller Address: 19 BOND LANE
Spiller City,St,Zip: HICKSVILLE, NY 11801-
Spiller Cleanup Date: / /
Facility Contact: DEBBAS
Facility Phone: (516) 933- 2793
Facility Extention: Not reported
Spill Notifier: Responsible Party
PBS Number: Not reported
Last Inspection: / /
Recommended Penalty: Penalty Not Recommended
Enforcement Date: / /
Investigation Complete: / /
UST Involvement: False
Date Region Sent Summary to Central Office: / /
Corrective Action Plan Submitted: / /
Date Spill Entered In Computer Data File: 05/20/01
Time Spill Entered In Computer Data File: Not reported
Spill Record Last Update: 07/09/01
Is Updated: False

Tank:
PBS Number: Not reported
Tank Number: Not reported
Tank Size: Not reported
Test Method: Not reported
Leak Rate Failed Tank: Not reported
Gross Leak Rate: Not reported

Material:
Material Class Type: Petroleum
Quantity Spilled: 0
Unkonwn Quantity Spilled: True
Units: Gallons
Quantity Recovered: 0
Unkonwn Quantity Recovered: False
Material: #2 FUEL OIL
Class Type: #2 FUEL OIL
Times Material Entry In File: 24464
CAS Number: Not reported
Last Date: 19941207
DEC Remarks: 5/21/01 11:35 - TC TO MILRO ENV - MILRO WILL BE REPLACING THE TANK ALSO REMOVING ANY CONTAMINATED SOIL AT THE ABOVE LOCATION. FUEL OIL CONTAMINATION REMOVED BY HOMEOWNER, APPROX 5 BAGS, NO FUEL OIL ODORS IN THE EXCAVATION
Spill Cause: 275 gal above ground tank leaking from seam - petro oil on scene and the tank will be pumped out - spill to soil

AM161 East 1/2-1 0.565 mi. 2983 ft. | **REMY, GEORGE** | **AST** | **A100352503** | **N/A**
15 BOND LN
HICKSVILLE, NY

Site 2 of 2 in cluster AM

Relative: Higher

Actual: 119 ft.

NCFM AST:

Contents:	20107500
Batt/Dept:	93
Location Id:	203772
Unit Type:	DX
Vendor:	UNBRANDED
Installed Date:	Not reported
Last Test Date:	Not reported
Status:	Submitted

---

162 WSW 1/2-1 0.571 mi. 3017 ft. | **BERTRAM RESIDENCE** | **NY Spills** | **S102139896**
24 LOTUS LANE | **NY Hist Spills** | **N/A**
WESTBURY, NY

Relative: Lower

Actual: 108 ft.

NY Spills:

Site ID:	231317
Facility Addr2:	Not reported
Facility ID:	9408097
Spill Number:	9408097
Facility Type:	ER
SWIS:	3022
Investigator:	BPAUSTIN
Referred To:	Not reported
Spill Date:	9/19/1994
Reported to Dept:	9/19/1994
CID:	04
Spill Cause:	Equipment Failure
Water Affected:	Not reported
Spill Source:	Private Dwelling
Spill Notifier:	Responsible Party
Cleanup Ceased:	Not reported
Cleanup Meets Std:	False
Last Inspection:	Not reported
Recommended Penalty:	Penalty Not Recommended
UST Trust:	False
Spill Class:	Known release with minimal potential for fire or hazard. DEC Response. Willing Responsible Party. Corrective action taken.
Spill Closed Dt:	6/1/2005
Remediation Phase:	0
Date Entered In Computer:	9/20/1994
Spill Record Last Update:	6/2/2005
Spiller Name:	Not reported
Spiller Company:	BERTRAM RESIDENCE
Spiller Address:	Not reported
Spiller City,St,Zip:	ZZ
Spiller Company:	001
Contact Name:	Not reported
Contact Phone:	Not reported
DEC Region:	1
DER Facility ID:	190640
DEC Memo:	Prior to Sept, 2004 data translation this spill Lead_DEC Field was "AUSTIN"

BERTRAM RESIDENCE (Continued) **S102139896**

Remarks: RELIANCE ON SITE, APPEARS TO BE LINE LEAK UNDER LAUNDRY ROOM, REPAIR BEING MADE

Material:

Site ID:	231317
Operable Unit ID:	1005757
Operable Unit:	01
Material ID:	377542
Material Code:	0001
Material Name:	#2 Fuel Oil
Case No.:	Not reported
Material FA:	Petroleum
Quantity:	0
Units:	Gallons
Recovered:	No
Resource Affected:	Not reported
Oxygenate:	False

Tank Test:

Site ID:	Not reported
Spill Tank Test:	Not reported
Tank Number:	Not reported
Tank Size:	Not reported
Test Method:	Not reported
Leak Rate:	Not reported
Gross Fail:	Not reported
Modified By:	Not reported
Last Modified:	Not reported
Test Method:	Not reported

NY Hist Spills:

Region of Spill:	1
Spill Number:	9408097
Investigator:	AUSTIN
Caller Name:	Not reported
Caller Agency:	Not reported
Caller Phone:	Not reported
Notifier Name:	Not reported
Notifier Agency:	Not reported
Notifier Phone:	Not reported
Spill Date/Time:	09/19/1994 10:30
Reported to Dept Date/Time:	09/19/94 10:50
SWIS:	28
Spiller Name:	BERTRAM RESIDENCE
Spiller Contact:	Not reported
Spiller Phone:	Not reported
Spiller Address:	Not reported
Spiller City,St,Zip:	Not reported
Spill Cause:	Equipment Failure
Reported to Dept:	On Land
Water Affected:	Not reported
Spill Source:	09
Spill Notifier:	Responsible Party
PBS Number:	Not reported
Cleanup Ceased:	/ /
Cleanup Meets Std:	False

BERTRAM RESIDENCE (Continued) **S102139896**

Last Inspection: / /
Recommended Penalty: Penalty Not Recommended
Spiller Cleanup Dt: / /
Enforcement Date: / /
Invstgn Complete: / /
UST Involvement: False
Spill Class: Known release with minimal potential for fire or hazard. DEC Response. Willing Responsible Party. Corrective action taken.
Spill Closed Dt: / /
Corrective Action Plan Submitted: / /
Date Region Sent Summary to Central Office: / /
Date Spill Entered In Computer Data File: 09/20/94
Date Spill Entered In Computer Data File: Not reported
Update Date: / /
Is Updated: False

Tank:
PBS Number: Not reported
Tank Number: Not reported
Tank Size: Not reported
Test Method: Not reported
Leak Rate Failed Tank: Not reported
Gross Leak Rate: Not reported

Material:
Material Class Type: Petroleum
Quantity Spilled: 0
Unkonwn Quantity Spilled: False
Units: Gallons
Quantity Recovered: 0
Unkonwn Quantity Recovered: False
Material: #2 FUEL OIL
Class Type: #2 FUEL OIL
Times Material Entry In File: 24464
CAS Number: Not reported
Last Date: 19941207
DEC Remarks: Not reported
Remark: RELIANCE ON SITE, APPEARS TO BE LINE LEAK UNDER LAUNDRY ROOM, REPAIR BEING MADE

163
NE
1/2-1
0.577 mi.
3046 ft.

31 BOULDER LANE
HICKSVILLE, NY

NY Spills **S105234895**
NY Hist Spills **N/A**

Relative:
Higher

Actual:
122 ft.

NY Spills:
Site ID: 281685
Facility Addr2: Not reported
Facility ID: 0108261
Spill Number: 0108261
Facility Type: ER
SWIS: 3024
Investigator: UNASSIGNED
Referred To: Not reported
Spill Date: 10/1/2001
Reported to Dept: 11/14/2001
CID: 03
Spill Cause: Equipment Failure
Water Affected: Not reported

(Continued) **S105234895**

Spill Source:	Passenger Vehicle
Spill Notifier:	Affected Persons
Cleanup Ceased:	Not reported
Cleanup Meets Std:	True
Last Inspection:	Not reported
Recommended Penalty:	Penalty Not Recommended
UST Trust:	False
Spill Class:	Possible release with minimal potential for fire or hazard or Known release with no damage. DEC Response. Willing Responsible Party. Corrective action taken.
Spill Closed Dt:	3/5/2003
Remediation Phase:	0
Date Entered In Computer:	11/14/2001
Spill Record Last Update:	5/28/2009
Spiller Name:	Not reported
Spiller Company:	Not reported
Spiller Address:	31 BOULDER LANE
Spiller City,St,Zip:	HICKSVILLE, NY
Spiller Company:	001
Contact Name:	Not reported
Contact Phone:	Not reported
DEC Region:	1
DER Facility ID:	228704
DEC Memo:	Not reported
Remarks:	the resident there parks his car on the street & the gas spills out onto the road - the neighborhood smells of gasoline

Material:

Site ID:	281685
Operable Unit ID:	845495
Operable Unit:	01
Material ID:	529510
Material Code:	0009
Material Name:	Gasoline
Case No.:	Not reported
Material FA:	Petroleum
Quantity:	0
Units:	Gallons
Recovered:	No
Resource Affected:	Not reported
Oxygenate:	False

Tank Test:

Site ID:	Not reported
Spill Tank Test:	Not reported
Tank Number:	Not reported
Tank Size:	Not reported
Test Method:	Not reported
Leak Rate:	Not reported
Gross Fail:	Not reported
Modified By:	Not reported
Last Modified:	Not reported
Test Method:	Not reported

NY Hist Spills:

Region of Spill:	1

(Continued) **S105234895**

Spill Number:	0108261
Investigator:	UNASSIGNED
Caller Name:	Not reported
Caller Agency:	Not reported
Caller Phone:	Not reported
Notifier Name:	Not reported
Notifier Agency:	Not reported
Notifier Phone:	Not reported
Spill Date/Time:	10/01/2001 12:00
Reported to Dept Date/Time:	11/14/01 16:27
SWIS:	28
Spiller Name:	Not reported
Spiller Contact:	Not reported
Spiller Phone:	Not reported
Spiller Address:	31 BOULDER LANE
Spiller City,St,Zip:	HICKSVILLE, NY
Spill Cause:	Equipment Failure
Reported to Dept:	On Land
Water Affected:	Not reported
Spill Source:	06
Spill Notifier:	Affected Persons
PBS Number:	Not reported
Cleanup Ceased:	/ /
Cleanup Meets Std:	False
Last Inspection:	/ /
Recommended Penalty:	Penalty Not Recommended
Spiller Cleanup Dt:	/ /
Enforcement Date:	/ /
Invstgn Complete:	/ /
UST Involvement:	False
Spill Class:	Possible release with minimal potential for fire or hazard or Known release with no damage. DEC Response. Willing Responsible Party. Corrective action taken.
Spill Closed Dt:	/ /
Corrective Action Plan Submitted:	/ /
Date Region Sent Summary to Central Office:	/ /
Date Spill Entered In Computer Data File:	11/14/01
Date Spill Entered In Computer Data File:	Not reported
Update Date:	11/15/01
Is Updated:	False

Tank:

PBS Number:	Not reported
Tank Number:	Not reported
Tank Size:	Not reported
Test Method:	Not reported
Leak Rate Failed Tank:	Not reported
Gross Leak Rate:	Not reported

Material:

Material Class Type:	Petroleum
Quantity Spilled:	0
Unkonwn Quantity Spilled:	True
Units:	Gallons
Quantity Recovered:	0
Unkonwn Quantity Recovered:	False
Material:	GASOLINE
Class Type:	GASOLINE

(Continued) **S105234895**

Times Material Entry In File: 21329
CAS Number: Not reported
Last Date: 19940929
DEC Remarks: Not reported
Remark: the resident there parks his car on the street the gas spills out onto the road - the neighborhood smells of gasoline

---

164 NNE 1/2-1 0.577 mi. 3049 ft. | **STRONGIN RESIDENCE**
20 BLUEBERRY LANE
HICKSVILLE, NY | **NY Spills** | **S106005689**
N/A

Relative: Higher

Actual: 124 ft.

NY Spills:

Site ID:	188963
Facility Addr2:	Not reported
Facility ID:	0204038
Spill Number:	0204038
Facility Type:	ER
SWIS:	3000
Investigator:	UNASSIGNED
Referred To:	Not reported
Spill Date:	7/18/2002
Reported to Dept:	7/18/2002
CID:	03
Spill Cause:	Equipment Failure
Water Affected:	Not reported
Spill Source:	Private Dwelling
Spill Notifier:	Responsible Party
Cleanup Ceased:	Not reported
Cleanup Meets Std:	True
Last Inspection:	Not reported
Recommended Penalty:	Penalty Not Recommended
UST Trust:	False
Spill Class:	Known release with minimal potential for fire or hazard. DEC Response. Willing Responsible Party. Corrective action taken.
Spill Closed Dt:	3/18/2003
Remediation Phase:	0
Date Entered In Computer:	7/18/2002
Spill Record Last Update:	3/20/2003
Spiller Name:	Not reported
Spiller Company:	MEENAN OIL
Spiller Address:	Not reported
Spiller City,St,Zip:	ZZ -
Spiller Company:	001
Contact Name:	STRONGIN RESIDENCE
Contact Phone:	(516) 938- 1095
DEC Region:	1
DER Facility ID:	157800
DEC Memo:	Not reported
Remarks:	problem with whistle pipe that caused 1/2 gal of product to spill clean up crew enroute

Material:

Site ID:	188963
Operable Unit ID:	855282
Operable Unit:	01
Material ID:	518298

STRONGIN RESIDENCE (Continued) **S106005689**

Material Code:	0001
Material Name:	#2 Fuel Oil
Case No.:	Not reported
Material FA:	Petroleum
Quantity:	1
Units:	Gallons
Recovered:	No
Resource Affected:	Not reported
Oxygenate:	False

Tank Test:

Site ID:	Not reported
Spill Tank Test:	Not reported
Tank Number:	Not reported
Tank Size:	Not reported
Test Method:	Not reported
Leak Rate:	Not reported
Gross Fail:	Not reported
Modified By:	Not reported
Last Modified:	Not reported
Test Method:	Not reported

---

165 ESE 1/2-1 0.579 mi. 3059 ft.

JACOBSON RESIDENCE
98 BRITTLE LANE
HICKSVILLE, NY

LTANKS **S102136617**
NY Spills **N/A**
NY Hist Spills

Relative: Lower

Actual: 114 ft.

LTANKS:

Site ID:	288148
Spill No:	0111144
Spill Date:	2/23/2002
Spill Cause:	Tank Failure
Spill Source:	Private Dwelling
Spill Class:	Known release with minimal potential for fire or hazard. DEC Response. Willing Responsible Party. Corrective action taken.
Spill Closed Dt:	4/26/2002
Facility Addr2:	Not reported
Cleanup Ceased:	Not reported
Cleanup Meets Standard:	True
SWIS:	3000
Investigator:	BXDONOVA
Referred To:	Not reported
Reported to Dept:	2/23/2002
CID:	03
Water Affected:	Not reported
Spill Notifier:	Responsible Party
Last Inspection:	Not reported
Recommended Penalty:	Penalty Not Recommended
UST Involvement:	False
Remediation Phase:	0
Date Entered In Computer:	2/23/2002
Spill Record Last Update:	5/2/2002
Spiller Name:	YOUNGMI CHON
Spiller Company:	CHON RESIDENCE
Spiller Address:	98 BRITTLE LANE

JACOBSON RESIDENCE (Continued) **S102136617**

Spiller City,St,Zip:	HICKSVILLE, ZZ
Spiller County:	001
Spiller Contact:	YOUNGMI CHON
Spiller Phone:	(516) 939- 9320
Spiller Extention:	Not reported
DEC Region:	1
DER Facility ID:	233400
DEC Memo:	Prior to Sept, 2004 data translation this spill Lead_DEC Field was "BRIAN D" PER THOMPSON, PINHOLE LEAK IN TANK 3/13/02 FILE REASSIGNED MILRO EXCAVATED SOIL TO A DEPTH OF 12FT BELOW GRADE, BOTTOM SAMPLE TAKEN, ANALYSIS OK
Remarks:	TANK FAILURE AT ABOVE LOCATION - PETRO OIL ON SCENE - TANK IS TO BE REPLACED WITHIN 2 HOURS. SPOKE WITH DON THOMPSON FROM PETRO WHO IS ON SCENE.

Material:

Site ID:	288148
Operable Unit ID:	849679
Operable Unit:	01
Material ID:	528741
Material Code:	0001
Material Name:	#2 Fuel Oil
Case No.:	Not reported
Material FA:	Petroleum
Quantity:	0
Units:	Gallons
Recovered:	No
Resource Affected:	Not reported
Oxygenate:	False

Tank Test:

Site ID:	Not reported
Spill Tank Test:	Not reported
Tank Number:	Not reported
Tank Size:	Not reported
Test Method:	Not reported
Leak Rate:	Not reported
Gross Fail:	Not reported
Modified By:	Not reported
Last Modified:	Not reported
Test Method:	Not reported

NY Spills:

Site ID:	288149
Facility Addr2:	Not reported
Facility ID:	9212335
Spill Number:	9212335
Facility Type:	ER
SWIS:	3000
Investigator:	GIBBONS
Referred To:	Not reported
Spill Date:	1/29/1993
Reported to Dept:	1/29/1993
CID:	03
Spill Cause:	Equipment Failure

JACOBSON RESIDENCE (Continued) **S102136617**

Water Affected:	Not reported
Spill Source:	Private Dwelling
Spill Notifier:	Responsible Party
Cleanup Ceased:	3/18/1994
Cleanup Meets Std:	True
Last Inspection:	Not reported
Recommended Penalty:	Penalty Not Recommended
UST Trust:	False
Spill Class:	Known release with minimal potential for fire or hazard. DEC Response. Willing Responsible Party. Corrective action taken.
Spill Closed Dt:	3/18/1994
Remediation Phase:	0
Date Entered In Computer:	2/2/1993
Spill Record Last Update:	3/21/1994
Spiller Name:	Not reported
Spiller Company:	JACOBSONR RESIDENCE
Spiller Address:	Not reported
Spiller City,St,Zip:	ZZ
Spiller Company:	001
Contact Name:	Not reported
Contact Phone:	Not reported
DEC Region:	1
DER Facility ID:	233400
DEC Memo:	Not reported
Remarks:	GIFFORDS FILLED A/G TANK, TANK WAS SEEN LEAKING BY DRIVER, GIFFORDS CHECKING TANK FOR HOLES AND APPLIED SPEEDI DRI

Material:

Site ID:	288149
Operable Unit ID:	976865
Operable Unit:	01
Material ID:	402190
Material Code:	0001
Material Name:	#2 Fuel Oil
Case No.:	Not reported
Material FA:	Petroleum
Quantity:	1
Units:	Gallons
Recovered:	No
Resource Affected:	Not reported
Oxygenate:	False

Tank Test:

Site ID:	Not reported
Spill Tank Test:	Not reported
Tank Number:	Not reported
Tank Size:	Not reported
Test Method:	Not reported
Leak Rate:	Not reported
Gross Fail:	Not reported
Modified By:	Not reported
Last Modified:	Not reported
Test Method:	Not reported

NY Hist Spills:

Region of Spill:	1

JACOBSON RESIDENCE (Continued) **S102136617**

Spill Number:	9212335
Investigator:	GIBBONS
Caller Name:	Not reported
Caller Agency:	Not reported
Caller Phone:	Not reported
Notifier Name:	Not reported
Notifier Agency:	Not reported
Notifier Phone:	Not reported
Spill Date/Time:	01/29/1993 16:08
Reported to Dept Date/Time:	01/29/93 18:15
SWIS:	28
Spiller Name:	JACOBSONR RESIDENCE
Spiller Contact:	Not reported
Spiller Phone:	Not reported
Spiller Address:	Not reported
Spiller City,St,Zip:	Not reported
Spill Cause:	Equipment Failure
Reported to Dept:	On Land
Water Affected:	Not reported
Spill Source:	09
Spill Notifier:	Responsible Party
PBS Number:	Not reported
Cleanup Ceased:	03/18/94
Cleanup Meets Std:	True
Last Inspection:	/ /
Recommended Penalty:	Penalty Not Recommended
Spiller Cleanup Dt:	/ /
Enforcement Date:	/ /
Invstgn Complete:	/ /
UST Involvement:	False
Spill Class:	Known release with minimal potential for fire or hazard. DEC Response. Willing Responsible Party. Corrective action taken.
Spill Closed Dt:	03/18/94
Corrective Action Plan Submitted:	/ /
Date Region Sent Summary to Central Office:	/ /
Date Spill Entered In Computer Data File:	02/02/93
Date Spill Entered In Computer Data File:	Not reported
Update Date:	03/21/94
Is Updated:	False

Tank:

PBS Number:	Not reported
Tank Number:	Not reported
Tank Size:	Not reported
Test Method:	Not reported
Leak Rate Failed Tank:	Not reported
Gross Leak Rate:	Not reported

Material:

Material Class Type:	Petroleum
Quantity Spilled:	1
Unkonwn Quantity Spilled:	False
Units:	Gallons
Quantity Recovered:	0
Unkonwn Quantity Recovered:	False
Material:	#2 FUEL OIL
Class Type:	#2 FUEL OIL
Times Material Entry In File:	24464

JACOBSON RESIDENCE (Continued) **S102136617**

CAS Number: Not reported
Last Date: 19941207
DEC Remarks: 03/18/94: CONTAMINATION DUG OUT TO EXTENT POSSIBLE, NO FURTHER ACTION NEEDED AT THIS TIME.
Remark: GIFFORDS FILLED A/G TANK, TANK WAS SEEN LEAKING BY DRIVER, GIFFORDS CHECKING TANK FOR HOLES AND APPLIED SPEEDI DRI

---

166 SSW 1/2-1 0.583 mi. 3078 ft. | **NEW CASTLE INDUSTRIAL COM**
32 FRIENDS LANE
WESTBURY, NY

NY Spills **S102140285**
NY Hist Spills **N/A**

Relative: Lower

Actual: 104 ft.

NY Spills:

Site ID:	277604
Facility Addr2:	Not reported
Facility ID:	9414266
Spill Number:	9414266
Facility Type:	ER
SWIS:	3000
Investigator:	UNASSIGNED
Referred To:	Not reported
Spill Date:	1/27/1995
Reported to Dept:	1/27/1995
CID:	04
Spill Cause:	Unknown
Water Affected:	Not reported
Spill Source:	Unknown
Spill Notifier:	Affected Persons
Cleanup Ceased:	1/30/1995
Cleanup Meets Std:	True
Last Inspection:	Not reported
Recommended Penalty:	Penalty Not Recommended
UST Trust:	False
Spill Class:	Known release with minimal potential for fire or hazard. DEC Response. Willing Responsible Party. Corrective action taken.
Spill Closed Dt:	1/30/1995
Remediation Phase:	0
Date Entered In Computer:	1/31/1995
Spill Record Last Update:	9/30/2004
Spiller Name:	Not reported
Spiller Company:	NEW CASTLE INDUSTRIAL COM
Spiller Address:	Not reported
Spiller City,St,Zip:	ZZ
Spiller Company:	001
Contact Name:	Not reported
Contact Phone:	Not reported
DEC Region:	1
DER Facility ID:	225645
DEC Memo:	Prior to Sept, 2004 data translation this spill Lead_DEC Field was "NONE"
Remarks:	THE CALLER STATED SHE HAS EXPERIENCED NUMEROUS ILLNESSES & MEDICAL PROBLEMS,BELIEVES THE WELL WATER HAS BEEN AFFECTED & IT IS COMING FROM NEW CASTLE COMPLEX, REFERRED TO WATER SUPPLY,NO RESPONSE

Material:

Site ID:	277604
Operable Unit ID:	1007836

NEW CASTLE INDUSTRIAL COM (Continued) **S102140285**

Operable Unit:	01
Material ID:	373009
Material Code:	0066A
Material Name:	UNKNOWN PETROLEUM
Case No.:	Not reported
Material FA:	Petroleum
Quantity:	0
Units:	Gallons
Recovered:	No
Resource Affected:	Not reported
Oxygenate:	False

Tank Test:

Site ID:	Not reported
Spill Tank Test:	Not reported
Tank Number:	Not reported
Tank Size:	Not reported
Test Method:	Not reported
Leak Rate:	Not reported
Gross Fail:	Not reported
Modified By:	Not reported
Last Modified:	Not reported
Test Method:	Not reported

NY Hist Spills:

Region of Spill:	1
Spill Number:	9414266
Investigator:	NONE
Caller Name:	Not reported
Caller Agency:	Not reported
Caller Phone:	Not reported
Notifier Name:	Not reported
Notifier Agency:	Not reported
Notifier Phone:	Not reported
Spill Date/Time:	01/27/1995 12:00
Reported to Dept Date/Time:	01/27/95 14:50
SWIS:	28
Spiller Name:	NEW CASTLE INDUSTRIAL COM
Spiller Contact:	Not reported
Spiller Phone:	Not reported
Spiller Address:	Not reported
Spiller City,St,Zip:	Not reported
Spill Cause:	Unknown
Reported to Dept:	Groundwater
Water Affected:	Not reported
Spill Source:	12
Spill Notifier:	Affected Persons
PBS Number:	Not reported
Cleanup Ceased:	01/30/95
Cleanup Meets Std:	True
Last Inspection:	/ /
Recommended Penalty:	Penalty Not Recommended
Spiller Cleanup Dt:	/ /
Enforcement Date:	/ /
Invstgn Complete:	/ /

NEW CASTLE INDUSTRIAL COM (Continued) **S102140285**

UST Involvement: False
Spill Class: Known release with minimal potential for fire or hazard. DEC Response. Willing Responsible Party. Corrective action taken.
Spill Closed Dt: 01/30/95
Corrective Action Plan Submitted: / /
Date Region Sent Summary to Central Office: / /
Date Spill Entered In Computer Data File: 01/31/95
Date Spill Entered In Computer Data File: Not reported
Update Date: / /
Is Updated: False

Tank:
PBS Number: Not reported
Tank Number: Not reported
Tank Size: Not reported
Test Method: Not reported
Leak Rate Failed Tank: Not reported
Gross Leak Rate: Not reported

Material:
Material Class Type: Petroleum
Quantity Spilled: 0
Unkonwn Quantity Spilled: False
Units: Gallons
Quantity Recovered: 0
Unkonwn Quantity Recovered: False
Material: UNKNOWN PETROLEUM
Class Type: UNKNOWN PETROLEUM
Times Material Entry In File: 16414
CAS Number: Not reported
Last Date: 19940929
DEC Remarks: Not reported
Remark: THE CALLER STATED SHE HAS EXPERIENCED NUMEROUS ILLNESSES MEDICAL PROBLEMS,BELIEVES THE WELL WATER HAS BEEN AFFECTED IT IS COMING FROM NEW CASTLE COMPLEX, REFERRED TO WATER SUPPLY,NO RESPONSE

167
NNW
1/2-1
0.585 mi.
3086 ft.

MOBIL OIL **LTANKS** **S100171771**
OLD CTRY RD / DUFFY AVENU **HIST LTANKS** **N/A**
HICKSVILLE, NY

Relative:
Higher

Actual:
121 ft.

LTANKS:
Site ID: 257725
Spill No: 8704162
Spill Date: 8/19/1987
Spill Cause: Tank Test Failure
Spill Source: Commercial/Industrial
Spill Class: Not reported
Spill Closed Dt: 8/30/1987
Facility Addr2: Not reported
Cleanup Ceased: 8/30/1987
Cleanup Meets Standard: True
SWIS: 3024
Investigator: CXONEILL
Referred To: Not reported
Reported to Dept: 8/19/1987
CID: Not reported
Water Affected: Not reported

MOBIL OIL (Continued) **S100171771**

Spill Notifier:	Responsible Party
Last Inspection:	Not reported
Recommended Penalty:	Penalty Not Recommended
UST Involvement:	True
Remediation Phase:	0
Date Entered In Computer:	8/25/1987
Spill Record Last Update:	10/23/2006
Spiller Name:	Not reported
Spiller Company:	MOBIL OIL
Spiller Address:	464 DOUGHTY STREET
Spiller City,St,Zip:	INWOOD, NY
Spiller County:	001
Spiller Contact:	Not reported
Spiller Phone:	Not reported
Spiller Extention:	Not reported
DEC Region:	1
DER Facility ID:	211023
DEC Memo:	Prior to Sept, 2004 data translation this spill Lead_DEC Field was "O'NEILL FD" / / : WILL EXCAVATE & RETEST. FIBERGLASS TANKS INSTALLED 1980.DEC NOT PRESENT DURING RETEST. FILE HAS BEEN DESTROYED ACCORDING TO STATE ARCHIVE AND RECORD ADMINISTRATOR RETENTION/DISPOSAL PROCEDURES
Remarks:	TANKS HAD STICKLINES ADDED TO GET RID OF AIR POCKETS IN ALL 3 TANKS & ALL SYSTEMS RETESTED- PASSED.

Material:

Site ID:	257725
Operable Unit ID:	910671
Operable Unit:	01
Material ID:	466811
Material Code:	0009
Material Name:	Gasoline
Case No.:	Not reported
Material FA:	Petroleum
Quantity:	0
Units:	Gallons
Recovered:	No
Resource Affected:	Not reported
Oxygenate:	False

Tank Test:

Site ID:	257725
Spill Tank Test:	1531428
Tank Number:	Not reported
Tank Size:	0
Test Method:	00
Leak Rate:	0
Gross Fail:	Not reported
Modified By:	Spills
Last Modified:	10/1/2004
Test Method:	Unknown

HIST LTANKS:

Region of Spill:	1
Spill Number:	8704162

MOBIL OIL (Continued) **S100171771**

Spill Date:	08/19/1987
Spill Time:	15:55
Spill Cause:	Tank Test Failure
Resource Affectd:	Groundwater
Water Affected:	Not reported
Spill Source:	Other Commercial/Industrial
Spill Class:	Not reported
Spill Closed Dt:	08/30/87
Cleanup Ceased:	08/30/87
Cleanup Meets Standard:	True
Investigator:	O'NEILL FD
Caller Name:	Not reported
Caller Agency:	Not reported
Caller Phone:	Not reported
Caller Extension:	Not reported
Notifier Name:	Not reported
Notifier Agency:	Not reported
Notifier Phone:	Not reported
Notifier Extension:	Not reported
Reported to Department Date:	08/19/87
Reported to Department Time:	17:19
SWIS:	28
Spiller Contact:	Not reported
Spiller Phone:	Not reported
Spiller Extention:	Not reported
Spiller Name:	MOBIL OIL
Spiller Address:	464 DOUGHTY STREET
Spiller City,St,Zip:	INWOOD, NY
Spiller Cleanup Date:	/ /
Facility Contact:	Not reported
Facility Phone:	(703) 849- 5389
Facility Extention:	Not reported
Spill Notifier:	Responsible Party
PBS Number:	Not reported
Last Inspection:	/ /
Recommended Penalty:	Penalty Not Recommended
Enforcement Date:	/ /
Investigation Complete:	/ /
UST Involvement:	True
Date Region Sent Summary to Central Office:	/ /
Corrective Action Plan Submitted:	/ /
Date Spill Entered In Computer Data File:	08/25/87
Time Spill Entered In Computer Data File:	Not reported
Spill Record Last Update:	03/03/99
Is Updated:	False

Tank:

PBS Number:	Not reported
Tank Number:	Not reported
Tank Size:	0
Test Method:	Not reported
Leak Rate Failed Tank:	0.00
Gross Leak Rate:	Not reported

Material:

Material Class Type:	Petroleum
Quantity Spilled:	0

MOBIL OIL (Continued) **S100171771**

Unkonwn Quantity Spilled: False
Units: Gallons
Quantity Recovered: 0
Unkonwn Quantity Recovered: False
Material: GASOLINE
Class Type: GASOLINE
Times Material Entry In File: 21329
CAS Number: Not reported
Last Date: 19940929
DEC Remarks: / / : WILL EXCAVATE RETEST. FIBERGLASS TANKS INSTALLED 1980. / / : WILL EXCAVATE RETEST. FIBERGLASS TANKS INSTALLED 1980.DEC NOT PRESENT DURING RETEST.
Spill Cause: TANKS HAD STICKLINES ADDED TO GET RID OF AIR POCKETS IN ALL 3 TANKS ALL SYSTEMS RETESTED- PASSED.

AN168 **RAVIT RESIDENCE** **LTANKS** **S102670315**
North **5 ANCADIA LANE** **HIST LTANKS** **N/A**
1/2-1 **HICKSVILLE, NY**
0.585 mi.
3087 ft. **Site 1 of 3 in cluster AN**

Relative:
Higher

Actual:
124 ft.

LTANKS:
Site ID: 201769
Spill No: 9409768
Spill Date: 10/21/1994
Spill Cause: Tank Overfill
Spill Source: Private Dwelling
Spill Class: Known release with minimal potential for fire or hazard. DEC Response. Willing Responsible Party. Corrective action taken.
Spill Closed Dt: 9/14/1995
Facility Addr2: Not reported
Cleanup Ceased: 9/14/1995
Cleanup Meets Standard: True
SWIS: 3000
Investigator: BFMATTHE
Referred To: Not reported
Reported to Dept: 10/21/1994
CID: Not reported
Water Affected: Not reported
Spill Notifier: Responsible Party
Last Inspection: Not reported
Recommended Penalty: Penalty Not Recommended
UST Involvement: False
Remediation Phase: 0
Date Entered In Computer: 10/24/1994
Spill Record Last Update: 2/2/2001
Spiller Name: Not reported
Spiller Company: GIFFORDS
Spiller Address: Not reported
Spiller City,St,Zip: ZZ
Spiller County: 001
Spiller Contact: Not reported
Spiller Phone: Not reported
Spiller Extention: Not reported
DEC Region: 1
DER Facility ID: 167880
DEC Memo: Prior to Sept, 2004 data translation this spill Lead_DEC Field was "MATTHEWS"
Remarks: AT STEVEN RAVIT RESIDENCE. CAME OUT VENT ONTO SHRUBS. CLEANUP DONE -

RAVIT RESIDENCE (Continued) **S102670315**

AS GOOD AS POSSIBLE.

Material:

Site ID:	201769
Operable Unit ID:	1007529
Operable Unit:	01
Material ID:	375643
Material Code:	0001
Material Name:	#2 Fuel Oil
Case No.:	Not reported
Material FA:	Petroleum
Quantity:	1
Units:	Gallons
Recovered:	No
Resource Affected:	Not reported
Oxygenate:	False

Tank Test:

Site ID:	Not reported
Spill Tank Test:	Not reported
Tank Number:	Not reported
Tank Size:	Not reported
Test Method:	Not reported
Leak Rate:	Not reported
Gross Fail:	Not reported
Modified By:	Not reported
Last Modified:	Not reported
Test Method:	Not reported

HIST LTANKS:

Region of Spill:	1
Spill Number:	9409768
Spill Date:	10/21/1994
Spill Time:	09:20
Spill Cause:	Tank Overfill
Resource Affectd:	On Land
Water Affected:	Not reported
Spill Source:	Private Dwelling
Spill Class:	Known release with minimal potential for fire or hazard. DEC Response. Willing Responsible Party. Corrective action taken.
Spill Closed Dt:	09/14/95
Cleanup Ceased:	09/14/95
Cleanup Meets Standard:	True
Investigator:	MATTHEWS
Caller Name:	Not reported
Caller Agency:	Not reported
Caller Phone:	Not reported
Caller Extension:	Not reported
Notifier Name:	Not reported
Notifier Agency:	Not reported
Notifier Phone:	Not reported
Notifier Extension:	Not reported
Reported to Department Date:	10/21/94
Reported to Department Time:	09:24
SWIS:	28

RAVIT RESIDENCE (Continued) **S102670315**

Spiller Contact: Not reported
Spiller Phone: Not reported
Spiller Extention: Not reported
Spiller Name: GIFFORDS
Spiller Address: Not reported
Spiller City,St,Zip: Not reported
Spiller Cleanup Date: / /
Facility Contact: Not reported
Facility Phone: (516) 576- 3000
Facility Extention: Not reported
Spill Notifier: Responsible Party
PBS Number: Not reported
Last Inspection: / /
Recommended Penalty: Penalty Not Recommended
Enforcement Date: / /
Investigation Complete: / /
UST Involvement: False
Date Region Sent Summary to Central Office: / /
Corrective Action Plan Submitted: / /
Date Spill Entered In Computer Data File: 10/24/94
Time Spill Entered In Computer Data File: Not reported
Spill Record Last Update: 02/02/01
Is Updated: False

Tank:
PBS Number: Not reported
Tank Number: Not reported
Tank Size: Not reported
Test Method: Not reported
Leak Rate Failed Tank: Not reported
Gross Leak Rate: Not reported

Material:
Material Class Type: Petroleum
Quantity Spilled: 1
Unkonwn Quantity Spilled: False
Units: Gallons
Quantity Recovered: 0
Unkonwn Quantity Recovered: False
Material: #2 FUEL OIL
Class Type: #2 FUEL OIL
Times Material Entry In File: 24464
CAS Number: Not reported
Last Date: 19941207
DEC Remarks: Not reported
Spill Cause: AT STEVEN RAVIT RESIDENCE. CAME OUT VENT ONTO SHRUBS. CLEANUP DONE - AS GOOD AS POSSIBLE.

169 South 1/2-1 0.590 mi. 3118 ft. | **BREMNER RESIDENCE**
38 FOSTER LANE
WESTBURY, NY | **NY Spills** **S102137472**
NY Hist Spills **N/A**

Relative: Lower

Actual: 103 ft.

NY Spills:

Site ID:	255886
Facility Addr2:	Not reported
Facility ID:	8809086
Spill Number:	8809086
Facility Type:	ER
SWIS:	3000
Investigator:	MIRZA
Referred To:	Not reported
Spill Date:	2/20/1989
Reported to Dept:	2/22/1989
CID:	04
Spill Cause:	Equipment Failure
Water Affected:	Not reported
Spill Source:	Private Dwelling
Spill Notifier:	Other
Cleanup Ceased:	2/4/1991
Cleanup Meets Std:	True
Last Inspection:	Not reported
Recommended Penalty:	Penalty Not Recommended
UST Trust:	False
Spill Class:	Not reported
Spill Closed Dt:	2/4/1991
Remediation Phase:	0
Date Entered In Computer:	2/23/1989
Spill Record Last Update:	2/6/1991
Spiller Name:	Not reported
Spiller Company:	BREMNER RESIDENCE
Spiller Address:	38 FOSTER LANE
Spiller City,St,Zip:	WESTBURY, NY
Spiller Company:	001
Contact Name:	Not reported
Contact Phone:	Not reported
DEC Region:	1
DER Facility ID:	209577
DEC Memo:	Not reported
Remarks:	TANK 40 YRS OLD. REC'D DELIVERY 2 WKS AGO & RAN DRY ON 20TH. MEENAN DID TEST ON IT YESTERDAY.COVERED BY TANK INSURANCE

Material:

Site ID:	255886
Operable Unit ID:	924987
Operable Unit:	01
Material ID:	453849
Material Code:	0001
Material Name:	#2 Fuel Oil
Case No.:	Not reported
Material FA:	Petroleum
Quantity:	0
Units:	Gallons
Recovered:	No
Resource Affected:	Not reported
Oxygenate:	False

BREMNER RESIDENCE (Continued) **S102137472**

Tank Test:

Site ID:	Not reported
Spill Tank Test:	Not reported
Tank Number:	Not reported
Tank Size:	Not reported
Test Method:	Not reported
Leak Rate:	Not reported
Gross Fail:	Not reported
Modified By:	Not reported
Last Modified:	Not reported
Test Method:	Not reported

NY Hist Spills:

Region of Spill:	1
Spill Number:	8809086
Investigator:	MIRZA
Caller Name:	Not reported
Caller Agency:	Not reported
Caller Phone:	Not reported
Notifier Name:	Not reported
Notifier Agency:	Not reported
Notifier Phone:	Not reported
Spill Date/Time:	02/20/1989 12:00
Reported to Dept Date/Time:	02/22/89 09:55
SWIS:	28
Spiller Name:	BREMNER RESIDENCE
Spiller Contact:	Not reported
Spiller Phone:	(516) 997- 3349
Spiller Address:	38 FOSTER LANE
Spiller City,St,Zip:	WESTBURY, NY
Spill Cause:	Equipment Failure
Reported to Dept:	Groundwater
Water Affected:	Not reported
Spill Source:	09
Spill Notifier:	Other
PBS Number:	Not reported
Cleanup Ceased:	02/04/91
Cleanup Meets Std:	True
Last Inspection:	/ /
Recommended Penalty:	Penalty Not Recommended
Spiller Cleanup Dt:	/ /
Enforcement Date:	/ /
Invstgn Complete:	/ /
UST Involvement:	False
Spill Class:	Not reported
Spill Closed Dt:	02/04/91
Corrective Action Plan Submitted:	/ /
Date Region Sent Summary to Central Office:	/ /
Date Spill Entered In Computer Data File:	02/23/89
Date Spill Entered In Computer Data File:	Not reported
Update Date:	02/06/91
Is Updated:	False

Tank:

PBS Number:	Not reported
Tank Number:	Not reported

BREMNER RESIDENCE (Continued) **S102137472**

Tank Size: Not reported
Test Method: Not reported
Leak Rate Failed Tank: Not reported
Gross Leak Rate: Not reported

Material:
Material Class Type: Petroleum
Quantity Spilled: 0
Unkonwn Quantity Spilled: False
Units: Gallons
Quantity Recovered: 0
Unkonwn Quantity Recovered: False
Material: #2 FUEL OIL
Class Type: #2 FUEL OIL
Times Material Entry In File: 24464
CAS Number: Not reported
Last Date: 19941207
DEC Remarks: 02/27/89: TANK REMOVED, 10 YDS SOIL REMOVED.
Remark: TANK 40 YRS OLD. REC D DELIVERY 2 WKS AGO RAN DRY ON 20TH. MEENAN DID TEST ON IT YESTERDAY.COVERED BY TANK INSURANCE

---

170 ENE 1/2-1 0.591 mi. 3120 ft. | **CONNELLY, HENRY** | **AST** | **A100351747**
172 BLUEBERRY LN | **N/A**
HICKSVILLE, NY

Relative: Higher
Actual: 121 ft.

NCFM AST:
Contents: 20107500
Batt/Dept: 93
Location Id: 30204
Unit Type: DX
Vendor: ATLANTIC
Installed Date: Not reported
Last Test Date: Not reported
Status: Active

AO171 SE 1/2-1 0.592 mi. 3128 ft. | **RESIDENCE** | **NY Spills** | **S105140836**
97 TWIG LANE | **NY Hist Spills** | **N/A**
LEVITTOWN, NY

Site 1 of 2 in cluster AO

Relative: Lower
Actual: 107 ft.

NY Spills:
Site ID: 306740
Facility Addr2: Not reported
Facility ID: 0104213
Spill Number: 0104213
Facility Type: ER
SWIS: 3000
Investigator: UNASSIGNED
Referred To: Not reported
Spill Date: 7/19/2001
Reported to Dept: 7/19/2001
CID: 04
Spill Cause: Deliberate
Water Affected: Not reported

RESIDENCE (Continued) **S105140836**

Spill Source:	Private Dwelling
Spill Notifier:	Federal Government
Cleanup Ceased:	Not reported
Cleanup Meets Std:	True
Last Inspection:	Not reported
Recommended Penalty:	Penalty Not Recommended
UST Trust:	False
Spill Class:	Possible release with minimal potential for fire or hazard or Known release with no damage. No DEC Response. No corrective action required.
Spill Closed Dt:	7/20/2001
Remediation Phase:	0
Date Entered In Computer:	7/19/2001
Spill Record Last Update:	7/8/2002
Spiller Name:	MIKE SOLECKI
Spiller Company:	RESIDENCE
Spiller Address:	97 TWIG LANE
Spiller City,St,Zip:	LEVITTOWN, ZZ
Spiller Company:	001
Contact Name:	MIKE SOLECKI
Contact Phone:	(732) 906- 6862
DEC Region:	1
DER Facility ID:	247738
DEC Memo:	Prior to Sept, 2004 data translation this spill Lead_DEC Field was "NONE" 07/20/01: Spills referred the matter to the ECOs and Air Resources. 07/20/01: Spills closed its case. ***SEE 0104582 HERE- ANONYMOUS REPORT OF OIL BEING DUMPED AND FLUSHED.***
Remarks:	Caller to NRC said that there is a subject that every night empties large tanks of freon. NRC # 573632. ***SEE 0104582 HERE- ANONYMOUS REPORT OF OIL BEING DUMPED AND FLUSHED.***

Material:

Site ID:	306740
Operable Unit ID:	840836
Operable Unit:	01
Material ID:	532713
Material Code:	0050A
Material Name:	FREON
Case No.:	Not reported
Material FA:	Other
Quantity:	0
Units:	Gallons
Recovered:	No
Resource Affected:	Not reported
Oxygenate:	False

Tank Test:

Site ID:	Not reported
Spill Tank Test:	Not reported
Tank Number:	Not reported
Tank Size:	Not reported
Test Method:	Not reported
Leak Rate:	Not reported
Gross Fail:	Not reported
Modified By:	Not reported
Last Modified:	Not reported
Test Method:	Not reported

RESIDENCE (Continued) **S105140836**

NY Hist Spills:

Region of Spill:	1
Spill Number:	0104213
Investigator:	NONE
Caller Name:	Not reported
Caller Agency:	Not reported
Caller Phone:	Not reported
Notifier Name:	Not reported
Notifier Agency:	Not reported
Notifier Phone:	Not reported
Spill Date/Time:	07/19/2001 20:52
Reported to Dept Date/Time:	07/19/01 21:09
SWIS:	28
Spiller Name:	RESIDENCE
Spiller Contact:	MIKE SOLECKI
Spiller Phone:	(732) 906- 6862
Spiller Contact:	MIKE SOLECKI
Spiller Phone:	(732) 906- 6862
Spiller Address:	97 TWIG LANE
Spiller City,St,Zip:	LEVITTOWN
Spill Cause:	Deliberate
Reported to Dept:	Air
Water Affected:	Not reported
Spill Source:	09
Spill Notifier:	Federal Government
PBS Number:	Not reported
Cleanup Ceased:	/ /
Cleanup Meets Std:	True
Last Inspection:	/ /
Recommended Penalty:	Penalty Not Recommended
Spiller Cleanup Dt:	/ /
Enforcement Date:	/ /
Invstgn Complete:	/ /
UST Involvement:	False
Spill Class:	Possible release with minimal potential for fire or hazard or Known release with no damage. No DEC Response. No corrective action required.
Spill Closed Dt:	07/20/01
Corrective Action Plan Submitted:	/ /
Date Region Sent Summary to Central Office:	/ /
Date Spill Entered In Computer Data File:	07/19/01
Date Spill Entered In Computer Data File:	Not reported
Update Date:	07/25/01
Is Updated:	False

Tank:

PBS Number:	Not reported
Tank Number:	Not reported
Tank Size:	Not reported
Test Method:	Not reported
Leak Rate Failed Tank:	Not reported
Gross Leak Rate:	Not reported

Material:

Material Class Type:	Hazardous Material
Quantity Spilled:	0
Unkonwn Quantity Spilled:	True
Units:	Gallons

RESIDENCE (Continued) **S105140836**

Quantity Recovered: 0
Unkonwn Quantity Recovered: False
Material: FREON
Class Type: FREON
Times Material Entry In File: 62
CAS Number: Not reported
Last Date: Not reported
DEC Remarks: Not reported
Remark: caller to nrc said that there is asubj that every night empties large tanks of freon. nrc 573632.

AO172 **RESIDENCE** **NY Spills** **S105141051**
SE **97 TWIG LANE** **NY Hist Spills** **N/A**
1/2-1 **LEVITTOWN, NY**
0.592 mi.
3128 ft. **Site 2 of 2 in cluster AO**

Relative:
Lower

Actual:
107 ft.

NY Spills:
Site ID: 306741
Facility Addr2: Not reported
Facility ID: 0104582
Spill Number: 0104582
Facility Type: ER
SWIS: 3000
Investigator: UNASSIGNED
Referred To: Not reported
Spill Date: 7/30/2001
Reported to Dept: 7/30/2001
CID: 04
Spill Cause: Deliberate
Water Affected: Not reported
Spill Source: Private Dwelling
Spill Notifier: Citizen
Cleanup Ceased: Not reported
Cleanup Meets Std: True
Last Inspection: Not reported
Recommended Penalty: Penalty Not Recommended
UST Trust: False
Spill Class: Known release with minimal potential for fire or hazard. DEC Response. Willing Responsible Party. Corrective action taken.
Spill Closed Dt: 10/14/2003
Remediation Phase: 0
Date Entered In Computer: 7/30/2001
Spill Record Last Update: 10/15/2003
Spiller Name: Not reported
Spiller Company: JOE FISHKIN RESIDENCE
Spiller Address: 97 TWIG LANE
Spiller City,St,Zip: LEVITTOWN, NY 11756-
Spiller Company: 001
Contact Name: Not reported
Contact Phone: Not reported
DEC Region: 1
DER Facility ID: 247738
DEC Memo: Not reported
Remarks: Caller states that at the above address there are subjects that are dumping oil on the ground and washing it away- most of the spilling is going on at night. ***SEE 0104582 HERE- USEPA RECEIVED AN ANONYMOUS COMPLAINT OF DISCHARGING OF FREON.***

RESIDENCE (Continued) **S105141051**

Material:

Site ID:	306741
Operable Unit ID:	841337
Operable Unit:	01
Material ID:	533066
Material Code:	0015
Material Name:	Motor Oil
Case No.:	Not reported
Material FA:	Petroleum
Quantity:	0
Units:	Gallons
Recovered:	No
Resource Affected:	Not reported
Oxygenate:	False

Tank Test:

Site ID:	Not reported
Spill Tank Test:	Not reported
Tank Number:	Not reported
Tank Size:	Not reported
Test Method:	Not reported
Leak Rate:	Not reported
Gross Fail:	Not reported
Modified By:	Not reported
Last Modified:	Not reported
Test Method:	Not reported

NY Hist Spills:

Region of Spill:	1
Spill Number:	0104582
Investigator:	UNASSIGNED
Caller Name:	Not reported
Caller Agency:	Not reported
Caller Phone:	Not reported
Notifier Name:	Not reported
Notifier Agency:	Not reported
Notifier Phone:	Not reported
Spill Date/Time:	07/30/2001 10:00
Reported to Dept Date/Time:	07/30/01 11:14
SWIS:	28
Spiller Name:	RESIDENCE
Spiller Contact:	MIKE SOLECKI
Spiller Phone:	(732) 906- 6862
Spiller Contact:	MIKE SOLECKI
Spiller Phone:	(732) 906- 6862
Spiller Address:	97 TWIG LANE
Spiller City,St,Zip:	LEVITTOWN, NY 11756-
Spill Cause:	Deliberate
Reported to Dept:	On Land
Water Affected:	Not reported
Spill Source:	09
Spill Notifier:	Citizen
PBS Number:	Not reported
Cleanup Ceased:	/ /
Cleanup Meets Std:	False

RESIDENCE (Continued) **S105141051**

Last Inspection: / /
Recommended Penalty: Penalty Not Recommended
Spiller Cleanup Dt: / /
Enforcement Date: / /
Invstgn Complete: / /
UST Involvement: False
Spill Class: Known release with minimal potential for fire or hazard. DEC Response. Willing Responsible Party. Corrective action taken.
Spill Closed Dt: / /
Corrective Action Plan Submitted: / /
Date Region Sent Summary to Central Office: / /
Date Spill Entered In Computer Data File: 07/30/01
Date Spill Entered In Computer Data File: Not reported
Update Date: 07/31/01
Is Updated: False

Tank:
PBS Number: Not reported
Tank Number: Not reported
Tank Size: Not reported
Test Method: Not reported
Leak Rate Failed Tank: Not reported
Gross Leak Rate: Not reported

Material:
Material Class Type: Petroleum
Quantity Spilled: 0
Unkonwn Quantity Spilled: True
Units: Gallons
Quantity Recovered: 0
Unkonwn Quantity Recovered: True
Material: MOTOR OIL
Class Type: MOTOR OIL
Times Material Entry In File: 508
CAS Number: Not reported
Last Date: 19940728
DEC Remarks: Not reported
Remark: caller states that at the above address there are subjects that are dumping oil on the ground and washing it away - most of the spilling is going on at night

---

AL173 **JWD SERVICE CENTER INC** **NY Spills** **S105141149**
North **600 WEST OLD COUNTRY ROAD** **NY Hist Spills** **N/A**
1/2-1 **HICKSVILLE, NY**
0.593 mi.
3130 ft. **Site 2 of 12 in cluster AL**

Relative:
Higher

Actual:
121 ft.

NY Spills:
Site ID: 248394
Facility Addr2: Not reported
Facility ID: 0104701
Spill Number: 0104701
Facility Type: ER
SWIS: 3000
Investigator: KMYAGER
Referred To: Not reported
Spill Date: 8/1/2001
Reported to Dept: 8/1/2001
CID: 03
Spill Cause: Unknown

JWD SERVICE CENTER INC (Continued) **S105141149**

Water Affected:	Not reported
Spill Source:	Gasoline Station
Spill Notifier:	Local Agency
Cleanup Ceased:	Not reported
Cleanup Meets Std:	True
Last Inspection:	Not reported
Recommended Penalty:	Penalty Not Recommended
UST Trust:	False
Spill Class:	Known release that creates potential for fire or hazard. DEC Response. Willing Responsible Party. Corrective action taken.
Spill Closed Dt:	8/20/2002
Remediation Phase:	0
Date Entered In Computer:	8/1/2001
Spill Record Last Update:	8/21/2002
Spiller Name:	Not reported
Spiller Company:	UNKNOWN
Spiller Address:	Not reported
Spiller City,St,Zip:	ZZ -
Spiller Company:	001
Contact Name:	Not reported
Contact Phone:	(516) 931- 8964
DEC Region:	1
DER Facility ID:	203818
DEC Memo:	Prior to Sept, 2004 data translation this spill Lead_DEC Field was "YAGER WELL" 8/1/01 TELECON TO F&N: AS PER STANLEY F&N UNCOVERED U/G STORAGE TANK MANWAY TO INSTALL NEW PUMP WHEN CONTAMINATED SOIL WAS FOUND (MOBIL STATION) TELECON DENNIS SHIN (GSC) AS PER DENNIS, THE EXCAVATION WILL CONTINUE SOIL TO BE PLACED IN DRUMS
Remarks:	found contaminated soil - further actions to be determined

Material:

Site ID:	248394
Operable Unit ID:	843209
Operable Unit:	01
Material ID:	533183
Material Code:	0066A
Material Name:	UNKNOWN PETROLEUM
Case No.:	Not reported
Material FA:	Petroleum
Quantity:	0
Units:	Gallons
Recovered:	No
Resource Affected:	Not reported
Oxygenate:	False

Tank Test:

Site ID:	Not reported
Spill Tank Test:	Not reported
Tank Number:	Not reported
Tank Size:	Not reported
Test Method:	Not reported
Leak Rate:	Not reported
Gross Fail:	Not reported
Modified By:	Not reported
Last Modified:	Not reported
Test Method:	Not reported

JWD SERVICE CENTER INC (Continued) **S105141149**

Site ID:	434683
Facility Addr2:	Not reported
Facility ID:	1001617
Spill Number:	1001617
Facility Type:	ER
SWIS:	3024
Investigator:	caengelh
Referred To:	Not reported
Spill Date:	5/11/2010
Reported to Dept:	5/11/2010
CID:	03
Spill Cause:	Unknown
Water Affected:	Not reported
Spill Source:	Gasoline Station
Spill Notifier:	Other
Cleanup Ceased:	Not reported
Cleanup Meets Std:	False
Last Inspection:	Not reported
Recommended Penalty:	Penalty Not Recommended
UST Trust:	False
Spill Class:	Known release with minimal potential for fire or hazard. DEC Response. Willing Responsible Party. Corrective action taken.
Spill Closed Dt:	7/1/2010
Remediation Phase:	0
Date Entered In Computer:	5/11/2010
Spill Record Last Update:	7/2/2010
Spiller Name:	Not reported
Spiller Company:	EXXON MOBIL
Spiller Address:	Not reported
Spiller City,St,Zip:	NY
Spiller Company:	999
Contact Name:	HEATHER CLOUD
Contact Phone:	(800) 360- 9405 4324
DEC Region:	1
DER Facility ID:	374017
DEC Memo:	***CE HAS 0912217 HERE- EARLIER SAMPLE RESULTS FOUND CONTAMINATION*** DR ***1 6,000GAL AND 2 8,000GAL GAS TANKS WERE REMOVED 26FEB10; 1 1,000GAL FUEL OIL TANK WAS REMOVED 2MAR10*** DR 15 TONS CONT SOIL REMOVED, ENDPOINT SAMPLE CLEAN
Remarks:	ELEVATED P.I.D. READINGS FOUND NEAR SITE WHERE HYDRAULIC LIFT WAS REMOVED. CLEANUP PENDING.

Material:

Site ID:	434683
Operable Unit ID:	1185496
Operable Unit:	01
Material ID:	2180219
Material Code:	0066A
Material Name:	UNKNOWN PETROLEUM
Case No.:	Not reported
Material FA:	Petroleum
Quantity:	Not reported
Units:	Not reported
Recovered:	Not reported
Resource Affected:	Not reported
Oxygenate:	False

JWD SERVICE CENTER INC (Continued) **S105141149**

Tank Test:

Site ID:	Not reported
Spill Tank Test:	Not reported
Tank Number:	Not reported
Tank Size:	Not reported
Test Method:	Not reported
Leak Rate:	Not reported
Gross Fail:	Not reported
Modified By:	Not reported
Last Modified:	Not reported
Test Method:	Not reported

Click this hyperlink while viewing on your computer to access additional NY_SPILL: detail in the EDR Site Report.

NY Hist Spills:

Region of Spill:	1
Spill Number:	0104701
Investigator:	YAGER
Caller Name:	Not reported
Caller Agency:	Not reported
Caller Phone:	Not reported
Notifier Name:	Not reported
Notifier Agency:	Not reported
Notifier Phone:	Not reported
Spill Date/Time:	08/01/2001 13:03
Reported to Dept Date/Time:	08/01/01 13:23
SWIS:	28
Spiller Name:	UNKNOWN
Spiller Contact:	Not reported
Spiller Phone:	( ) -
Spiller Phone:	(516) 931- 8964
Spiller Address:	Not reported
Spiller City,St,Zip:	-
Spill Cause:	Unknown
Reported to Dept:	On Land
Water Affected:	Not reported
Spill Source:	05
Spill Notifier:	Local Agency
PBS Number:	Not reported
Cleanup Ceased:	/ /
Cleanup Meets Std:	False
Last Inspection:	/ /
Recommended Penalty:	Penalty Not Recommended
Spiller Cleanup Dt:	/ /
Enforcement Date:	/ /
Invstgn Complete:	/ /
UST Involvement:	False
Spill Class:	Known release that creates potential for fire or hazard. DEC Response. Willing Responsible Party. Corrective action taken.
Spill Closed Dt:	/ /
Corrective Action Plan Submitted:	/ /
Date Region Sent Summary to Central Office:	/ /
Date Spill Entered In Computer Data File:	08/01/01
Date Spill Entered In Computer Data File:	Not reported

JWD SERVICE CENTER INC (Continued) **S105141149**

Update Date: 09/27/01
Is Updated: False

Tank:
PBS Number: Not reported
Tank Number: Not reported
Tank Size: Not reported
Test Method: Not reported
Leak Rate Failed Tank: Not reported
Gross Leak Rate: Not reported

Material:
Material Class Type: Petroleum
Quantity Spilled: 0
Unkonwn Quantity Spilled: True
Units: Gallons
Quantity Recovered: 0
Unkonwn Quantity Recovered: True
Material: UNKNOWN PETROLEUM
Class Type: UNKNOWN PETROLEUM
Times Material Entry In File: 16414
CAS Number: Not reported
Last Date: 19940929
DEC Remarks: 8/1/01 TELECON TO F N: AS PER STANLEY F N UNCOVERED U/G STORAGE TANK MANWAY TO INSTALL NEW PUMP WHEN CONTAMINATED SOIL WAS FOUND MOBIL STATION) TELECON DENNIS SHIN GSC) AS PER DENNIS, THE EXCAVATION WILL CONTINUE SOIL TO BE PLACED IN DRUMS
Remark: found contaminated soil - further actions to be determined

---

AL174 **MOBIL - R/S #11398** **UST** **U003847300**
North **600 OLD COUNTRY RD** **AST** **N/A**
1/2-1 **HICKSVILLE, NY**
0.593 mi.
3130 ft. **Site 3 of 12 in cluster AL**

Relative:
Higher

Actual:
121 ft.

NCFM UST:
Batt/Dept: 93
Location Id: 24318
Unit Type: HC
Vendor: MOBIL
Installed Date: 04/26/1980
Last Test Date: 01/10/2005
Status: Removed
Tank Contents: 30120303

Batt/Dept: 93
Location Id: 24318
Unit Type: HC
Vendor: MOBIL
Installed Date: 04/26/1980
Last Test Date: 01/10/2005
Status: Removed
Tank Contents: 30120304

Batt/Dept: 93
Location Id: 24318
Unit Type: HC
Vendor: MOBIL
Installed Date: 04/26/1980

MOBIL - R/S #11398 (Continued) **U003847300**

Last Test Date: 01/10/2005
Status: Removed
Tank Contents: 30120305

NCFM AST:
Contents: 30120304
Batt/Dept: 93
Location Id: 24318
Unit Type: HC
Vendor: MOBIL
Installed Date: 04/26/1980
Last Test Date: 01/10/2005
Status: Removed

Contents: 30120305
Batt/Dept: 93
Location Id: 24318
Unit Type: HC
Vendor: MOBIL
Installed Date: 04/26/1980
Last Test Date: 01/10/2005
Status: Removed

Contents: 30120303
Batt/Dept: 93
Location Id: 24318
Unit Type: HC
Vendor: MOBIL
Installed Date: 04/26/1980
Last Test Date: 01/10/2005
Status: Removed

AL175 **MOBIL 17KGR** **NY Spills** **S110308949**
North **600 WEST OLD COUNTRY RD** **N/A**
1/2-1 **HICKSVILLE, NY**
0.593 mi.
3130 ft. **Site 4 of 12 in cluster AL**

Relative:
Higher

Actual:
121 ft.

NY Spills:
Site ID: 434827
Facility Addr2: Not reported
Facility ID: 1001744
Spill Number: 1001744
Facility Type: ER
SWIS: 3024
Investigator: caengelh
Referred To: Not reported
Spill Date: 5/14/2010
Reported to Dept: 5/14/2010
CID: 03
Spill Cause: Unknown
Water Affected: Not reported
Spill Source: Gasoline Station
Spill Notifier: Other
Cleanup Ceased: Not reported
Cleanup Meets Std: False
Last Inspection: Not reported

MOBIL 17KGR (Continued) **S110308949**

Recommended Penalty:	Penalty Not Recommended
UST Trust:	False
Spill Class:	Known release that creates potential for fire or hazard. DEC Response. Willing Responsible Party. Corrective action taken.
Spill Closed Dt:	7/1/2010
Remediation Phase:	0
Date Entered In Computer:	5/14/2010
Spill Record Last Update:	7/2/2010
Spiller Name:	Not reported
Spiller Company:	UNKNOWN
Spiller Address:	Not reported
Spiller City,St,Zip:	NY
Spiller Company:	999
Contact Name:	HEATHER CLOUD
Contact Phone:	(800) 360- 9405 4324
DEC Region:	1
DER Facility ID:	389699
DEC Memo:	***1 6,000GAL AND 2 8,000GAL GAS TANKS REMOVED 26FEB; 1 1,000GAL FUEL OIL REMOVED 2MAR*** DR ***CE HAS 0912217 (LAB DATA FROM THE FUEL OIL TANK?) AND 1001617 (HYDRAULIC LIFTS REMOVED 12FEB) HERE*** DR 33 TONS CONT SOIL REMOVED, NUMBERS IN POST- EX SAMPLING LOW
Remarks:	in process of removing tank today - cleanup pending

Material:

Site ID:	434827
Operable Unit ID:	1185624
Operable Unit:	01
Material ID:	2180369
Material Code:	0022
Material Name:	Waste Oil/Used Oil
Case No.:	Not reported
Material FA:	Petroleum
Quantity:	Not reported
Units:	Not reported
Recovered:	Not reported
Resource Affected:	Not reported
Oxygenate:	False

Tank Test:

Site ID:	Not reported
Spill Tank Test:	Not reported
Tank Number:	Not reported
Tank Size:	Not reported
Test Method:	Not reported
Leak Rate:	Not reported
Gross Fail:	Not reported
Modified By:	Not reported
Last Modified:	Not reported
Test Method:	Not reported

AL176 North 1/2-1 0.596 mi. 3145 ft. | **MOBIL OIL CORP SS KGR**
600 OLD COUNTRY RD & DUFFY AVE
HICKSVILLE, NY 11801 | **RCRA-NonGen FINDS MANIFEST** | **1000553016 NYD986954253**

Site 5 of 12 in cluster AL

Relative: Higher

Actual: 121 ft.

RCRA- NonGen:

Date form received by agency:	01/01/2007
Facility name:	MOBIL OIL CORP SS KGR
Facility address:	600 OLD COUNTRY RD & DUFFY AVE HICKSVILLE, NY 11801
EPA ID:	NYD986954253
Mailing address:	GALLOWS RD MKTG ENVIRON FAIRFAX, NY 22037
Contact:	Not reported
Contact address:	GALLOWS RD MKTG ENVIRON FAIRFAX, NY 22037
Contact country:	US
Contact telephone:	Not reported
Contact email:	Not reported
EPA Region:	02
Classification:	Non- Generator
Description:	Handler: Non- Generators do not presently generate hazardous waste

Owner/Operator Summary:

Owner/operator name:	MOBIL OIL CORP
Owner/operator address:	3225 GALLOWS RD FAIRFAX, VA 22037
Owner/operator country:	US
Owner/operator telephone:	(703) 849- 3330
Legal status:	Private
Owner/Operator Type:	Owner
Owner/Op start date:	Not reported
Owner/Op end date:	Not reported

Owner/operator name:	MOBIL OIL CORP
Owner/operator address:	3225 GALLOWS RD FAIRFAX, VA 22037
Owner/operator country:	US
Owner/operator telephone:	(703) 849- 3330
Legal status:	Private
Owner/Operator Type:	Operator
Owner/Op start date:	Not reported
Owner/Op end date:	Not reported

Handler accessibilty indicator: Transferred to the program or state equivalent.

Handler Activities Summary:

U.S. importer of hazardous waste:	Unknown
Mixed waste (haz. and radioactive):	Unknown
Recycler of hazardous waste:	No
Transporter of hazardous waste:	Unknown
Treater, storer or disposer of HW:	No
Underground injection activity:	No
On- site burner exemption:	Unknown
Furnace exemption:	Unknown
Used oil fuel burner:	No
Used oil processor:	No
User oil refiner:	No

MOBIL OIL CORP SS KGR (Continued) **1000553016**

Used oil fuel marketer to burner: No
Used oil Specification marketer: No
Used oil transfer facility: No
Used oil transporter: No
Off- site waste receiver: Commercial status unknown

Historical Generators:
Date form received by agency: 01/01/2006
Facility name: MOBIL OIL CORP SS KGR
Classification: Not a generator, verified

Date form received by agency: 07/08/1999
Facility name: MOBIL OIL CORP SS KGR
Classification: Not a generator, verified

Date form received by agency: 06/06/1991
Facility name: MOBIL OIL CORP SS KGR
Classification: Small Quantity Generator

Violation Status: No violations found

FINDS:

Registry ID: 110008051829

Environmental Interest/Information System
RCRAInfo is a national information system that supports the Resource Conservation and Recovery Act (RCRA) program through the tracking of events and activities related to facilities that generate, transport, and treat, store, or dispose of hazardous waste. RCRAInfo allows RCRA program staff to track the notification, permit, compliance, and corrective action activities required under RCRA.

NY MANIFEST:
EPA ID: NYD986954253
Country: USA
Mailing Name: MOBIL OIL CORPORATION- JWD SERVICE CTR
Mailing Contact: WALTER P DOYLE
Mailing Address: 464 DOUGHTY BOULEVARD
Mailing Address 2: Not reported
Mailing City: INWOOD
Mailing State: NY
Mailing Zip: 11696
Mailing Zip4: Not reported
Mailing Country: USA
Mailing Phone: 516- 249- 3150

Document ID: PAC6823261
Manifest Status: Completed copy
Trans1 State ID: PAAH0172
Trans2 State ID: Not reported
Generator Ship Date: 920130
Trans1 Recv Date: 920130
Trans2 Recv Date: Not reported
TSD Site Recv Date: 920205

MOBIL OIL CORP SS KGR (Continued) **1000553016**

Part A Recv Date:	920206
Part B Recv Date:	920219
Generator EPA ID:	NYD986954253
Trans1 EPA ID:	ILD051060408
Trans2 EPA ID:	Not reported
TSDF ID:	PAD987266715
Waste Code:	D008 - LEAD 5.0 MG/L TCLP
Quantity:	00060
Units:	G - Gallons (liquids only)* (8.3 pounds)
Number of Containers:	001
Container Type:	TT - Cargo tank, tank trucks
Handling Method:	T Chemical, physical, or biological treatment.
Specific Gravity:	100
Year:	92

Document ID:	NYB1581210
Manifest Status:	Completed after the designated time period for a TSDF to get a copy to the DEC
Trans1 State ID:	TV7824
Trans2 State ID:	Not reported
Generator Ship Date:	910718
Trans1 Recv Date:	910718
Trans2 Recv Date:	Not reported
TSD Site Recv Date:	910718
Part A Recv Date:	910923
Part B Recv Date:	910801
Generator EPA ID:	NYD986954253
Trans1 EPA ID:	NYD050592807
Trans2 EPA ID:	Not reported
TSDF ID:	NYD000691949
Waste Code:	D008 - LEAD 5.0 MG/L TCLP
Quantity:	00005
Units:	Y - Cubic yards* (.85 tons)
Number of Containers:	001
Container Type:	DT - Dump trucks
Handling Method:	T Chemical, physical, or biological treatment.
Specific Gravity:	100
Year:	91

AL177 **MOBIL S/S #17-KGR** **UST** **U003376887**
North **600 OLD COUNTRY RD.** **AST** **N/A**
1/2-1 **HICKSVILLE, NY**
0.596 mi.
3145 ft. **Site 6 of 12 in cluster AL**

Relative:
Higher

Actual:
121 ft.

NASSAU CO. UST:

Facility ID:	041122
Owner Name:	EXXONMOBIL OIL CORP.
Owner Address:	3225 GALLOWS RD.
Owner City,St,Zip:	FAIRFAX, VA 22037
Permitee Name:	AVIS A. BOND,TRUSTEE
Permitee Address:	1430 S. OCEAN DR.
Permitee City,St,Zip:	FT.LAUDERDALE, FL 33316

Tank ID:	0007
Tank Location:	Indoors, Belowground
Capacity (Gal):	00000550
Tank Status:	In Service

MOBIL S/S #17-KGR (Continued) **U003376887**

Tank Material:	Fiberglass Reinforced Plastic
Int Protection:	None
Ext Protection:	FIBERGLASS REINFORCED PLASTIC
Piping Type:	Double Walled Fiberglass
Material Type:	Waste
Description:	WASTE OIL
Leak Detect:	ELECTRONIC
Containment:	DOUBLE WALL TANK
Product Gauge:	No
Dispense Method:	Suction
Fill Type:	Gravity
Install Date:	031990

NASSAU CO. AST:

Facility ID:	041122
Tank ID:	0009
Tank Location:	Indoors, Aboveground
Capacity (Gal):	00000250
Tank Status:	In Service
Tank Material:	STEEL
Int Protection:	None
Ext Protection:	PAINTED [e.g. asphaltic]
Piping Type:	Steel/Iron
Material Type:	Fresh/Product
Description:	OIL, MOTOR
Leak Detect:	OTHER
Containment:	DOUBLE WALL TANK
Product Gauge:	Yes
Dispense Method:	Submersible
Fill Type:	Pumped
Install Date:	091999
Owner Name:	EXXONMOBIL OIL CORP.
Owner Address:	3225 GALLOWS RD.
Owner City,St,Zip:	FAIRFAX, VA 22037
Permitee Name:	AVIS A. BOND,TRUSTEE
Permitee Address:	1430 S. OCEAN DR.
Permitee City,St,Zip:	FT.LAUDERDALE, FL 33316

AL178 **EXXON MOBIL** **NY Spills** **S108638943**
North **600 OLD COUNTRY ROAD** **N/A**
1/2-1 **HICKSVILLE, NY**
0.596 mi.
3145 ft. **Site 7 of 12 in cluster AL**

Relative:
Higher

Actual:
121 ft.

NY Spills:

Site ID:	380058
Facility Addr2:	Not reported
Facility ID:	0750086
Spill Number:	0750086
Facility Type:	ER
SWIS:	3005
Investigator:	caengelh
Referred To:	Not reported
Spill Date:	4/17/2007
Reported to Dept:	4/18/2007
CID:	03
Spill Cause:	Equipment Failure

EXXON MOBIL (Continued) **S108638943**

Water Affected:	Not reported
Spill Source:	Gasoline Station
Spill Notifier:	Health Department
Cleanup Ceased:	Not reported
Cleanup Meets Std:	False
Last Inspection:	Not reported
Recommended Penalty:	Penalty Not Recommended
UST Trust:	False
Spill Class:	Possible release with minimal potential for fire or hazard or Known release with no damage. DEC Response. Willing Responsible Party. Corrective action taken.
Spill Closed Dt:	4/16/2008
Remediation Phase:	0
Date Entered In Computer:	4/18/2007
Spill Record Last Update:	6/7/2010
Spiller Name:	Not reported
Spiller Company:	EXXON
Spiller Address:	Not reported
Spiller City,St,Zip:	NY
Spiller Company:	999
Contact Name:	QISAR HENIF
Contact Phone:	(516) 931- 8212
DEC Region:	1
DER Facility ID:	329542
DEC Memo:	SUMP PUMP CLEAN, SECONDARY CONTAINMENT OVERFILL BUCKETS INSTALLED AROUND FUEL OIL TANK AND WASTE OIL TANK FILLS
Remarks:	health dept, did inspection before they were brought in for conference. Overflow sump flows over into ground. Waste Oil tank is the tank that has the problem. Equipment needs to be maintained in order for it to be effective. Otherwise during heavy rainfall the problem will occur again. AS PER HD

Material:

Site ID:	380058
Operable Unit ID:	1137550
Operable Unit:	01
Material ID:	2127499
Material Code:	0022
Material Name:	Waste Oil/Used Oil
Case No.:	Not reported
Material FA:	Petroleum
Quantity:	0
Units:	Gallons
Recovered:	No
Resource Affected:	Not reported
Oxygenate:	False

Tank Test:

Site ID:	Not reported
Spill Tank Test:	Not reported
Tank Number:	Not reported
Tank Size:	Not reported
Test Method:	Not reported
Leak Rate:	Not reported
Gross Fail:	Not reported
Modified By:	Not reported
Last Modified:	Not reported

EXXON MOBIL (Continued) **S108638943**

Test Method: Not reported

AL179
North
1/2-1
0.596 mi.
3148 ft.

JVP ASSOC OF LINDENHURST
550 OLD COUNTRY ROAD
HICKSVILLE, NY

NY Spills **S102138835**
NY Hist Spills **N/A**

Site 8 of 12 in cluster AL

Relative:
Higher

Actual:
122 ft.

NY Spills:

Site ID:	191300
Facility Addr2:	Not reported
Facility ID:	9301097
Spill Number:	9301097
Facility Type:	ER
SWIS:	3000
Investigator:	GIBBONS
Referred To:	Not reported
Spill Date:	4/22/1993
Reported to Dept:	4/22/1993
CID:	03
Spill Cause:	Deliberate
Water Affected:	Not reported
Spill Source:	Commercial/Industrial
Spill Notifier:	Health Department
Cleanup Ceased:	4/27/1993
Cleanup Meets Std:	True
Last Inspection:	Not reported
Recommended Penalty:	Penalty Not Recommended
UST Trust:	False
Spill Class:	Known release that creates potential for fire or hazard. DEC Response. Willing Responsible Party. Corrective action taken.
Spill Closed Dt:	4/27/1993
Remediation Phase:	0
Date Entered In Computer:	4/23/1993
Spill Record Last Update:	4/28/1993
Spiller Name:	Not reported
Spiller Company:	JVP ASSOC OF LINDENHURST
Spiller Address:	14 EAST HOFFMAN AVE
Spiller City,St,Zip:	LINDENHURST, NY
Spiller Company:	001
Contact Name:	Not reported
Contact Phone:	Not reported
DEC Region:	1
DER Facility ID:	159562
DEC Memo:	Not reported
Remarks:	COMPLAINTANT OBSERVED TWO EMPLOYEES OF JVP DUMPING WHITE ODOROUS LIQUID INTO A PUDDLE IN PARKING LOT, NCDH RESPONDING

Material:

Site ID:	191300
Operable Unit ID:	982993
Operable Unit:	01
Material ID:	401827
Material Code:	0066A
Material Name:	UNKNOWN PETROLEUM
Case No.:	Not reported
Material FA:	Petroleum

JVP ASSOC OF LINDENHURST (Continued) **S102138835**

Quantity:	15
Units:	Gallons
Recovered:	No
Resource Affected:	Not reported
Oxygenate:	False
Site ID:	191300
Operable Unit ID:	982993
Operable Unit:	01
Material ID:	401828
Material Code:	0057A
Material Name:	PESTICIDES
Case No.:	Not reported
Material FA:	Other
Quantity:	0
Units:	Not reported
Recovered:	No
Resource Affected:	Not reported
Oxygenate:	False

Tank Test:

Site ID:	Not reported
Spill Tank Test:	Not reported
Tank Number:	Not reported
Tank Size:	Not reported
Test Method:	Not reported
Leak Rate:	Not reported
Gross Fail:	Not reported
Modified By:	Not reported
Last Modified:	Not reported
Test Method:	Not reported

NY Hist Spills:

Region of Spill:	1
Spill Number:	9301097
Investigator:	GIBBONS
Caller Name:	Not reported
Caller Agency:	Not reported
Caller Phone:	Not reported
Notifier Name:	Not reported
Notifier Agency:	Not reported
Notifier Phone:	Not reported
Spill Date/Time:	04/22/1993 15:05
Reported to Dept Date/Time:	04/22/93 15:27
SWIS:	28
Spiller Name:	JVP ASSOC OF LINDENHURST
Spiller Contact:	Not reported
Spiller Phone:	(516) 226- 5700
Spiller Address:	14 EAST HOFFMAN AVE
Spiller City,St,Zip:	LINDENHURST, NY
Spill Cause:	Deliberate
Reported to Dept:	On Land
Water Affected:	Not reported
Spill Source:	01
Spill Notifier:	Health Department
PBS Number:	Not reported

JVP ASSOC OF LINDENHURST (Continued) **S102138835**

Cleanup Ceased: 04/27/93
Cleanup Meets Std: True
Last Inspection: / /
Recommended Penalty: Penalty Not Recommended
Spiller Cleanup Dt: / /
Enforcement Date: / /
Invstgn Complete: / /
UST Involvement: False
Spill Class: Known release that creates potential for fire or hazard. DEC Response. Willing Responsible Party. Corrective action taken.
Spill Closed Dt: 04/27/93
Corrective Action Plan Submitted: / /
Date Region Sent Summary to Central Office: / /
Date Spill Entered In Computer Data File: 04/23/93
Date Spill Entered In Computer Data File: Not reported
Update Date: 04/28/93
Is Updated: False

Tank:
PBS Number: Not reported
Tank Number: Not reported
Tank Size: Not reported
Test Method: Not reported
Leak Rate Failed Tank: Not reported
Gross Leak Rate: Not reported

Material:
Material Class Type: Petroleum
Quantity Spilled: 15
Unkonwn Quantity Spilled: False
Units: Gallons
Quantity Recovered: 0
Unkonwn Quantity Recovered: False
Material: UNKNOWN PETROLEUM
Class Type: UNKNOWN PETROLEUM
Times Material Entry In File: 16414
CAS Number: Not reported
Last Date: 19940929
Material Class Type: Hazardous Material
Quantity Spilled: 0
Unkonwn Quantity Spilled: False
Units: Not reported
Quantity Recovered: 0
Unkonwn Quantity Recovered: False
Material: PESTICIDES
Class Type: PESTICIDES
Times Material Entry In File: 236
CAS Number: Not reported
Last Date: 19940728
DEC Remarks: 04/27/93: SURFACE SPILLAGE CLEANED BY SPILLER. 4375 GALS OF LIQUID PUMPED OUT OF AFFECTED S.D. BY RGM. AND DISPOSED OF. NO FURTHER ACTION.
Remark: COMPLAINTANT OBSERVED TWO EMPLOYEES OF JVP DUMPING WHITE ODOROUS LIQUID INTO A PUDDLE IN PARKING LOT, NCDH RESPONDING

AL180 North 1/2-1 0.596 mi. 3149 ft. | **MALVESE EQUIPMENT 550 OLD COUNTRY RD HICKSVILLE, NY 11801** | **RCRA-NonGen FINDS MANIFEST** | **1001224576 NYR000057935**

Site 9 of 12 in cluster AL

Relative: Higher

Actual: 122 ft.

RCRA- NonGen:

Date form received by agency:	01/01/2007
Facility name:	MALVESE EQUIPMENT
Facility address:	550 OLD COUNTRY RD HICKSVILLE, NY 11801
EPA ID:	NYR000057935
Mailing address:	PO BOX 295 HICKSVILLE, NY 11802
Contact:	ANTHONY LAURO
Contact address:	PO BOX 295 HICKSVILLE, NY 11802
Contact country:	US
Contact telephone:	(516) 681- 7600
Contact email:	Not reported
EPA Region:	02
Classification:	Non- Generator
Description:	Handler: Non- Generators do not presently generate hazardous waste

Owner/Operator Summary:

Owner/operator name:	GEORGE MALVESE & CO INC
Owner/operator address:	PO BOX 295 HICKSVILLE, NY 11802
Owner/operator country:	US
Owner/operator telephone:	(516) 681- 7600
Legal status:	Private
Owner/Operator Type:	Owner
Owner/Op start date:	Not reported
Owner/Op end date:	Not reported

Owner/operator name:	GEORGE MALVESE & CO INC
Owner/operator address:	PO BOX 295 HICKSVILLE, NY 11802
Owner/operator country:	US
Owner/operator telephone:	(516) 681- 7600
Legal status:	Private
Owner/Operator Type:	Operator
Owner/Op start date:	Not reported
Owner/Op end date:	Not reported

Handler accessibilty indicator: Transferred to the program or state equivalent.

Handler Activities Summary:

U.S. importer of hazardous waste:	Unknown
Mixed waste (haz. and radioactive):	Unknown
Recycler of hazardous waste:	No
Transporter of hazardous waste:	Unknown
Treater, storer or disposer of HW:	No
Underground injection activity:	No
On- site burner exemption:	Unknown
Furnace exemption:	Unknown
Used oil fuel burner:	No
Used oil processor:	No
User oil refiner:	No

MALVESE EQUIPMENT (Continued) **1001224576**

Used oil fuel marketer to burner: No
Used oil Specification marketer: No
Used oil transfer facility: No
Used oil transporter: No
Off- site waste receiver: Commercial status unknown

Historical Generators:
Date form received by agency: 01/01/2006
Facility name: MALVESE EQUIPMENT
Classification: Not a generator, verified

Date form received by agency: 07/09/1998
Facility name: MALVESE EQUIPMENT
Classification: Small Quantity Generator

Violation Status: No violations found

FINDS:

Registry ID: 110009486813

Environmental Interest/Information System
RCRAInfo is a national information system that supports the Resource Conservation and Recovery Act (RCRA) program through the tracking of events and activities related to facilities that generate, transport, and treat, store, or dispose of hazardous waste. RCRAInfo allows RCRA program staff to track the notification, permit, compliance, and corrective action activities required under RCRA.

NY MANIFEST:
EPA ID: NYR000057935
Country: USA
Mailing Name: MALVESE EQUIPMENT
Mailing Contact: ANTHONY LAURU
Mailing Address: 550 OLD COUNTRY RD
Mailing Address 2: Not reported
Mailing City: HICKSVILLE
Mailing State: NY
Mailing Zip: 11801
Mailing Zip4: Not reported
Mailing Country: USA
Mailing Phone: 516- 681- 7600

Document ID: INA1331352
Manifest Status: Not reported
Trans1 State ID: NYD980769947
Trans2 State ID: Not reported
Generator Ship Date: 07/13/1998
Trans1 Recv Date: 07/13/1998
Trans2 Recv Date: Not reported
TSD Site Recv Date: 07/20/1998
Part A Recv Date: Not reported
Part B Recv Date: Not reported
Generator EPA ID: NYR000057935
Trans1 EPA ID: IND000646943

MALVESE EQUIPMENT (Continued) **1001224576**

Trans2 EPA ID:	Not reported
TSDF ID:	11284PNY
Waste Code:	D001 - NON- LISTED IGNITABLE WASTES
Quantity:	00055
Units:	G - Gallons (liquids only)* (8.3 pounds)
Number of Containers:	001
Container Type:	DM - Metal drums, barrels
Handling Method:	B Incineration, heat recovery, burning.
Specific Gravity:	01.00
Waste Code:	D002 - NON- LISTED CORROSIVE WASTES
Quantity:	00016
Units:	G - Gallons (liquids only)* (8.3 pounds)
Number of Containers:	001
Container Type:	DM - Metal drums, barrels
Handling Method:	T Chemical, physical, or biological treatment.
Specific Gravity:	01.00
Waste Code:	D001 - NON- LISTED IGNITABLE WASTES
Quantity:	00005
Units:	G - Gallons (liquids only)* (8.3 pounds)
Number of Containers:	001
Container Type:	DF - Fiberboard or plastic drums (glass)
Handling Method:	B Incineration, heat recovery, burning.
Specific Gravity:	01.00
Year:	98

Document ID:	INA1331353
Manifest Status:	Not reported
Trans1 State ID:	NYD980769947
Trans2 State ID:	Not reported
Generator Ship Date:	07/13/1998
Trans1 Recv Date:	07/13/1998
Trans2 Recv Date:	Not reported
TSD Site Recv Date:	07/20/1998
Part A Recv Date:	Not reported
Part B Recv Date:	Not reported
Generator EPA ID:	NYR000057935
Trans1 EPA ID:	IND000646943
Trans2 EPA ID:	Not reported
TSDF ID:	11284PNY
Waste Code:	D002 - NON- LISTED CORROSIVE WASTES
Quantity:	00030
Units:	G - Gallons (liquids only)* (8.3 pounds)
Number of Containers:	003
Container Type:	DM - Metal drums, barrels
Handling Method:	T Chemical, physical, or biological treatment.
Specific Gravity:	01.00
Waste Code:	U052 - CRESOLS + CRESYLIC ACID
Quantity:	00110
Units:	G - Gallons (liquids only)* (8.3 pounds)
Number of Containers:	002
Container Type:	DM - Metal drums, barrels
Handling Method:	T Chemical, physical, or biological treatment.
Specific Gravity:	01.00
Year:	98

MALVESE EQUIPMENT (Continued) **1001224576**

Document ID:	NYC5057008
Manifest Status:	Not reported
Trans1 State ID:	ILD984908202
Trans2 State ID:	Not reported
Generator Ship Date:	07/13/1998
Trans1 Recv Date:	07/13/1998
Trans2 Recv Date:	Not reported
TSD Site Recv Date:	07/13/1998
Part A Recv Date:	Not reported
Part B Recv Date:	Not reported
Generator EPA ID:	NYR000057935
Trans1 EPA ID:	NYD000708198
Trans2 EPA ID:	Not reported
TSDF ID:	NYGF1411
Waste Code:	D001 - NON- LISTED IGNITABLE WASTES
Quantity:	00040
Units:	G - Gallons (liquids only)* (8.3 pounds)
Number of Containers:	002
Container Type:	DM - Metal drums, barrels
Handling Method:	R Material recovery of more than 75 percent of the total material.
Specific Gravity:	01.00
Year:	98

AL181 **PRIVATE RESIDENCE** **RCRA-NonGen** **1000312773**
North **550 OLD COUNTRY RD** **FINDS** **NYD047675988**
1/2-1 **HICKSVILLE, NY 11801**
0.596 mi.
3149 ft. **Site 10 of 12 in cluster AL**

Relative:
Higher

Actual:
122 ft.

RCRA- NonGen:

Date form received by agency:	01/01/2007
Facility name:	PRIVATE RESIDENCE
Facility address:	550 OLD COUNTRY RD HICKSVILLE, NY 11801
EPA ID:	NYD047675988
Mailing address:	OLD COUNTRY RD HICKSVILLE, NY 11801
Contact:	Not reported
Contact address:	OLD COUNTRY RD HICKSVILLE, NY 11801
Contact country:	US
Contact telephone:	Not reported
Contact email:	Not reported
EPA Region:	02
Classification:	Non- Generator
Description:	Handler: Non- Generators do not presently generate hazardous waste

Owner/Operator Summary:

Owner/operator name:	Not reported
Owner/operator address:	NOT REQUIRED NOT REQUIRED, WY 99999
Owner/operator country:	US
Owner/operator telephone:	(212) 555- 1212
Legal status:	Private
Owner/Operator Type:	Operator
Owner/Op start date:	Not reported
Owner/Op end date:	Not reported

PRIVATE RESIDENCE (Continued) **1000312773**

Owner/operator name: Not reported
Owner/operator address: NOT REQUIRED
NOT REQUIRED, WY 99999
Owner/operator country: US
Owner/operator telephone: (212) 555- 1212
Legal status: Private
Owner/Operator Type: Owner
Owner/Op start date: Not reported
Owner/Op end date: Not reported

Handler accessibilty indicator: Transferred to the program or state equivalent.

Handler Activities Summary:
U.S. importer of hazardous waste: Unknown
Mixed waste (haz. and radioactive): Unknown
Recycler of hazardous waste: No
Transporter of hazardous waste: Unknown
Treater, storer or disposer of HW: No
Underground injection activity: No
On- site burner exemption: Unknown
Furnace exemption: Unknown
Used oil fuel burner: No
Used oil processor: No
User oil refiner: No
Used oil fuel marketer to burner: No
Used oil Specification marketer: No
Used oil transfer facility: No
Used oil transporter: No
Off- site waste receiver: Commercial status unknown

Historical Generators:
Date form received by agency: 01/01/2006
Facility name: PRIVATE RESIDENCE
Classification: Not a generator, verified

Date form received by agency: 12/31/1979
Facility name: PRIVATE RESIDENCE
Classification: Not a generator, verified

Violation Status: No violations found

FINDS:

Registry ID: 110004356893

Environmental Interest/Information System
RCRAInfo is a national information system that supports the Resource Conservation and Recovery Act (RCRA) program through the tracking of events and activities related to facilities that generate, transport, and treat, store, or dispose of hazardous waste. RCRAInfo allows RCRA program staff to track the notification, permit, compliance, and corrective action activities required under RCRA.

AL182 **DINO'S TIRES** **NY Spills** **S102139043**
North **544 OLD COUNTRY ROAD** **NY Hist Spills** **N/A**
1/2-1 **HICKSVILLE, NY**
0.597 mi.
3151 ft. **Site 11 of 12 in cluster AL**

Relative:
Higher

Actual:
122 ft.

NY Spills:

Site ID:	257448
Facility Addr2:	Not reported
Facility ID:	9306146
Spill Number:	9306146
Facility Type:	ER
SWIS:	3000
Investigator:	CAMPBELL
Referred To:	Not reported
Spill Date:	8/18/1993
Reported to Dept:	8/18/1993
CID:	03
Spill Cause:	Deliberate
Water Affected:	Not reported
Spill Source:	Commercial/Industrial
Spill Notifier:	Police Department
Cleanup Ceased:	Not reported
Cleanup Meets Std:	True
Last Inspection:	Not reported
Recommended Penalty:	Penalty Not Recommended
UST Trust:	False
Spill Class:	Known release that creates potential for fire or hazard. DEC Response. Willing Responsible Party. Corrective action taken.
Spill Closed Dt:	9/6/1996
Remediation Phase:	0
Date Entered In Computer:	8/19/1993
Spill Record Last Update:	11/5/1996
Spiller Name:	Not reported
Spiller Company:	DINO'S TIRES
Spiller Address:	Not reported
Spiller City,St,Zip:	ZZ
Spiller Company:	001
Contact Name:	Not reported
Contact Phone:	Not reported
DEC Region:	1
DER Facility ID:	210803
DEC Memo:	Not reported
Remarks:	MIGHT HAVE LEAKY 2K TANK ON SITE, (U/G) HAVE BEEN DISPOSING OF WASTE OIL IN THE GROUND & THEN COVERING IT UP W/SAND & BLACK TOP

Material:

Site ID:	257448
Operable Unit ID:	987519
Operable Unit:	01
Material ID:	396041
Material Code:	0022
Material Name:	Waste Oil/Used Oil
Case No.:	Not reported
Material FA:	Petroleum
Quantity:	0
Units:	Gallons
Recovered:	No
Resource Affected:	Not reported
Oxygenate:	False

DINO'S TIRES (Continued) **S102139043**

Tank Test:

Site ID:	Not reported
Spill Tank Test:	Not reported
Tank Number:	Not reported
Tank Size:	Not reported
Test Method:	Not reported
Leak Rate:	Not reported
Gross Fail:	Not reported
Modified By:	Not reported
Last Modified:	Not reported
Test Method:	Not reported

NY Hist Spills:

Region of Spill:	1
Spill Number:	9306146
Investigator:	CAMPBELL
Caller Name:	Not reported
Caller Agency:	Not reported
Caller Phone:	Not reported
Notifier Name:	Not reported
Notifier Agency:	Not reported
Notifier Phone:	Not reported
Spill Date/Time:	08/18/1993 12:00
Reported to Dept Date/Time:	08/18/93 15:50
SWIS:	28
Spiller Name:	DINO'S TIRES
Spiller Contact:	Not reported
Spiller Phone:	Not reported
Spiller Address:	Not reported
Spiller City,St,Zip:	Not reported
Spill Cause:	Deliberate
Reported to Dept:	On Land
Water Affected:	Not reported
Spill Source:	01
Spill Notifier:	Police Department
PBS Number:	Not reported
Cleanup Ceased:	/ /
Cleanup Meets Std:	True
Last Inspection:	/ /
Recommended Penalty:	Penalty Not Recommended
Spiller Cleanup Dt:	/ /
Enforcement Date:	/ /
Invstgn Complete:	/ /
UST Involvement:	False
Spill Class:	Known release that creates potential for fire or hazard. DEC Response. Willing Responsible Party. Corrective action taken.
Spill Closed Dt:	09/06/96
Corrective Action Plan Submitted:	/ /
Date Region Sent Summary to Central Office:	/ /
Date Spill Entered In Computer Data File:	08/19/93
Date Spill Entered In Computer Data File:	Not reported
Update Date:	11/05/96
Is Updated:	False

Tank:

PBS Number:	Not reported

DINO'S TIRES (Continued) **S102139043**

Tank Number: Not reported
Tank Size: Not reported
Test Method: Not reported
Leak Rate Failed Tank: Not reported
Gross Leak Rate: Not reported

Material:
Material Class Type: Petroleum
Quantity Spilled: 0
Unkonwn Quantity Spilled: False
Units: Gallons
Quantity Recovered: 0
Unkonwn Quantity Recovered: False
Material: WASTE OIL
Class Type: WASTE OIL
Times Material Entry In File: 9509
CAS Number: Not reported
Last Date: 19940927
DEC Remarks: 7/2/96: CAMPBELL INSPECTED THE ORIGINAL UST EXCAVATIONS. NO CONTAMINATION WAS ENCOUNTERED. 9/6/96:REC VD DISPOSAL DOCUMENTATION FOR TANK BOTTOM SLUDGE. NO FURTHER ACTION IS REQUIRED AT THIS TIME
Remark: MIGHT HAVE LEAKY 2K TANK ON SITE, U/G) HAVE BEEN DISPOSING OF WASTE OIL IN THE GROUND THEN COVERING IT UP W/SAND BLACK TOP

AL183 **PRIVATE RESIDENCE** **RCRA-NonGen** **1000872256**
North **544 OLD COUNTRY RD** **FINDS** **NYD987034691**
1/2-1 **HICKSVILLE, NY 11801**
0.597 mi.
3152 ft. **Site 12 of 12 in cluster AL**

Relative:
Higher

Actual:
122 ft.

RCRA- NonGen:
Date form received by agency: 01/01/2007
Facility name: PRIVATE RESIDENCE
Facility address: 544 OLD COUNTRY RD
HICKSVILLE, NY 118014111
EPA ID: NYD987034691
Mailing address: OLD COUNTRY RD
HICKSVILLE, NY 11801
Contact: Not reported
Contact address: OLD COUNTRY RD
HICKSVILLE, NY 11801
Contact country: US
Contact telephone: Not reported
Contact email: Not reported
EPA Region: 02
Classification: Non- Generator
Description: Handler: Non- Generators do not presently generate hazardous waste

Owner/Operator Summary:
Owner/operator name: STEVEN DUTCHMAN
Owner/operator address: 544 OLD COUNTRY RD
HICKSVILLE, NY 11801
Owner/operator country: US
Owner/operator telephone: (516) 433- 0701
Legal status: Private
Owner/Operator Type: Owner
Owner/Op start date: Not reported
Owner/Op end date: Not reported

PRIVATE RESIDENCE (Continued) **1000872256**

Owner/operator name: STEVEN DUTCHMAN
Owner/operator address: 544 OLD COUNTRY RD
HICKSVILLE, NY 11801
Owner/operator country: US
Owner/operator telephone: (516) 433- 0701
Legal status: Private
Owner/Operator Type: Operator
Owner/Op start date: Not reported
Owner/Op end date: Not reported

Handler accessibilty indicator: Transferred to the program or state equivalent.

Handler Activities Summary:
U.S. importer of hazardous waste: Unknown
Mixed waste (haz. and radioactive): Unknown
Recycler of hazardous waste: No
Transporter of hazardous waste: Unknown
Treater, storer or disposer of HW: No
Underground injection activity: No
On- site burner exemption: Unknown
Furnace exemption: Unknown
Used oil fuel burner: No
Used oil processor: No
User oil refiner: No
Used oil fuel marketer to burner: No
Used oil Specification marketer: No
Used oil transfer facility: No
Used oil transporter: No
Off- site waste receiver: Commercial status unknown

Historical Generators:
Date form received by agency: 01/01/2006
Facility name: PRIVATE RESIDENCE
Classification: Not a generator, verified

Date form received by agency: 07/08/1999
Facility name: PRIVATE RESIDENCE
Classification: Not a generator, verified

Date form received by agency: 03/07/1997
Facility name: PRIVATE RESIDENCE
Classification: Small Quantity Generator

Violation Status: No violations found

FINDS:

Registry ID: 110004505125

Environmental Interest/Information System
RCRAInfo is a national information system that supports the Resource Conservation and Recovery Act (RCRA) program through the tracking of events and activities related to facilities that generate, transport, and treat, store, or dispose of hazardous waste. RCRAInfo allows RCRA program staff to track the notification, permit, compliance, and corrective action activities required under RCRA.

AP184 **LIPA** **NY Spills** **S105056915**
NNW **DUFFY AVE/OLD COUNTRY RD** **NY Hist Spills** **N/A**
1/2-1 **WESTBURY, NY**
0.598 mi.
3155 ft. **Site 1 of 7 in cluster AP**

Relative:
Higher

Actual:
120 ft.

NY Spills:

Site ID:	85187
Facility Addr2:	Not reported
Facility ID:	0125031
Spill Number:	0125031
Facility Type:	ER
SWIS:	3024
Investigator:	NJACAMPO
Referred To:	Not reported
Spill Date:	4/26/2001
Reported to Dept:	4/26/2001
CID:	Not reported
Spill Cause:	Equipment Failure
Water Affected:	Not reported
Spill Source:	Commercial/Industrial
Spill Notifier:	Police Department
Cleanup Ceased:	Not reported
Cleanup Meets Std:	True
Last Inspection:	Not reported
Recommended Penalty:	Penalty Not Recommended
UST Trust:	False
Spill Class:	Known release with minimal potential for fire or hazard. DEC Response. Willing Responsible Party. Corrective action taken.
Spill Closed Dt:	7/18/2001
Remediation Phase:	0
Date Entered In Computer:	4/26/2001
Spill Record Last Update:	6/14/2007
Spiller Name:	CALLER
Spiller Company:	LIPA
Spiller Address:	333 EARLE OVINGTON BLVD
Spiller City,St,Zip:	UNIONDALE, NY -
Spiller Company:	001
Contact Name:	Not reported
Contact Phone:	Not reported
DEC Region:	1
DER Facility ID:	78275
DEC Memo:	Prior to Sept, 2004 data translation this spill Lead_DEC Field was "ACAMPORA 01- 012"
Remarks:	OFFICER FERRO CALLED REPORTING A SPILL ON DUFFY AVE THE INTERSECTION. CURRENTLY IIPA ON- SITE SAMPLING AND CLEANING SPILL

Material:

Site ID:	85187
Operable Unit ID:	849293
Operable Unit:	01
Material ID:	526357
Material Code:	0020A
Material Name:	TRANSFORMER OIL
Case No.:	Not reported
Material FA:	Petroleum
Quantity:	15
Units:	Gallons
Recovered:	No
Resource Affected:	Not reported

LIPA (Continued) **S105056915**

Oxygenate: False

Tank Test:
Site ID: Not reported
Spill Tank Test: Not reported
Tank Number: Not reported
Tank Size: Not reported
Test Method: Not reported
Leak Rate: Not reported
Gross Fail: Not reported
Modified By: Not reported
Last Modified: Not reported
Test Method: Not reported

NY Hist Spills:
Region of Spill: 1
Spill Number: 0125031
Investigator: ACAMPORA 01- 012
Caller Name: Not reported
Caller Agency: Not reported
Caller Phone: Not reported
Notifier Name: Not reported
Notifier Agency: Not reported
Notifier Phone: Not reported
Spill Date/Time: 04/26/2001 10:00
Reported to Dept Date/Time: 04/26/01 10:34
SWIS: 28
Spiller Name: LIPA
Spiller Contact: CALLER
Spiller Phone: ( ) -
Spiller Address: 333 EARLEOVINGTON BLVD
Spiller City,St,Zip: UNIONDALE, NY -
Spill Cause: Equipment Failure
Reported to Dept: On Land
Water Affected: Not reported
Spill Source: 01
Spill Notifier: Police Department
PBS Number: Not reported
Cleanup Ceased: / /
Cleanup Meets Std: True
Last Inspection: / /
Recommended Penalty: Penalty Not Recommended
Spiller Cleanup Dt: / /
Enforcement Date: / /
Invstgn Complete: / /
UST Involvement: False
Spill Class: Known release with minimal potential for fire or hazard. DEC Response. Willing Responsible Party. Corrective action taken.
Spill Closed Dt: 07/18/01
Corrective Action Plan Submitted: / /
Date Region Sent Summary to Central Office: / /
Date Spill Entered In Computer Data File: 04/26/01
Date Spill Entered In Computer Data File: 10:45
Update Date: 07/25/01
Is Updated: False

LIPA (Continued) **S105056915**

Tank:
PBS Number: Not reported
Tank Number: Not reported
Tank Size: Not reported
Test Method: Not reported
Leak Rate Failed Tank: Not reported
Gross Leak Rate: Not reported

Material:
Material Class Type: Petroleum
Quantity Spilled: 15
Unkonwn Quantity Spilled: False
Units: Gallons
Quantity Recovered: 0
Unkonwn Quantity Recovered: True
Material: TRANSFORMER OIL
Class Type: TRANSFORMER OIL
Times Material Entry In File: 533
CAS Number: Not reported
Last Date: 19940926
DEC Remarks: Not reported
Remark: OFFICE FERRO CALLED REPORTING A SPILL ON DUFFY AVE THE INTERSECTION. CURRENTLY IIPA ON- SITE SAMPLING AND CLEANING SPILL

AP185 **NY STATE DOT** **LTANKS** **S100147939**
NNW **DUFFY RD/OLD COUNTRY ROAD** **HIST LTANKS** **N/A**
1/2-1 **HICKSVILLE, NY**
0.598 mi.
3155 ft. **Site 2 of 7 in cluster AP**

Relative:
Higher

Actual:
120 ft.

LTANKS:
Site ID: 285574
Spill No: 8905539
Spill Date: 9/6/1989
Spill Cause: Tank Test Failure
Spill Source: Institutional, Educational, Gov., Other
Spill Class: Not reported
Spill Closed Dt: 11/15/1989
Facility Addr2: Not reported
Cleanup Ceased: 11/15/1989
Cleanup Meets Standard: True
SWIS: 3024
Investigator: AYLEUNG
Referred To: Not reported
Reported to Dept: 9/6/1989
CID: Not reported
Water Affected: Not reported
Spill Notifier: Tank Tester
Last Inspection: Not reported
Recommended Penalty: Penalty Not Recommended
UST Involvement: True
Remediation Phase: 0
Date Entered In Computer: 9/6/1989
Spill Record Last Update: 4/5/2005
Spiller Name: Not reported
Spiller Company: NYSDOT
Spiller Address: BLDG 5 ROOM 219
Spiller City,St,Zip: ALBANY, NY 12232

NY STATE DOT (Continued) **S100147939**

Spiller County:	001
Spiller Contact:	Not reported
Spiller Phone:	Not reported
Spiller Extention:	Not reported
DEC Region:	1
DER Facility ID:	231570
DEC Memo:	Prior to Sept, 2004 data translation this spill Lead_DEC Field was "LEUNG FD" 11/14/89: SYSTEM PASSED AFTER TYREE EXCAVATED TANK TOP,FOUND AIR POCKET & BLEED IT. SYSTEM PASSED AT +0.013.
Remarks:	4K TANK FAILED AT - .166. TYREE TESTER

Material:

Site ID:	285574
Operable Unit ID:	930738
Operable Unit:	01
Material ID:	445961
Material Code:	0008
Material Name:	Diesel
Case No.:	Not reported
Material FA:	Petroleum
Quantity:	0
Units:	Gallons
Recovered:	No
Resource Affected:	Not reported
Oxygenate:	False

Tank Test:

Site ID:	285574
Spill Tank Test:	1535969
Tank Number:	Not reported
Tank Size:	0
Test Method:	00
Leak Rate:	0
Gross Fail:	Not reported
Modified By:	Spills
Last Modified:	10/1/2004
Test Method:	Unknown

HIST LTANKS:

Region of Spill:	1
Spill Number:	8905539
Spill Date:	09/06/1989
Spill Time:	12:30
Spill Cause:	Tank Test Failure
Resource Affectd:	Groundwater
Water Affected:	Not reported
Spill Source:	Other Non Commercial/Industrial
Spill Class:	Not reported
Spill Closed Dt:	11/15/89
Cleanup Ceased:	11/15/89
Cleanup Meets Standard:	True
Investigator:	LEUNG FD
Caller Name:	Not reported
Caller Agency:	Not reported
Caller Phone:	Not reported

NY STATE DOT (Continued) **S100147939**

Caller Extension: Not reported
Notifier Name: Not reported
Notifier Agency: Not reported
Notifier Phone: Not reported
Notifier Extension: Not reported
Reported to Department Date: 09/06/89
Reported to Department Time: 12:45
SWIS: 28
Spiller Contact: Not reported
Spiller Phone: Not reported
Spiller Extention: Not reported
Spiller Name: NY STATE DOT
Spiller Address: BLDG 5 ROOM 219
Spiller City,St,Zip: ALBANY, NY 12232
Spiller Cleanup Date: / /
Facility Contact: Not reported
Facility Phone: Not reported
Facility Extention: Not reported
Spill Notifier: Tank Tester
PBS Number: Not reported
Last Inspection: / /
Recommended Penalty: Penalty Not Recommended
Enforcement Date: / /
Investigation Complete: / /
UST Involvement: True
Date Region Sent Summary to Central Office: / /
Corrective Action Plan Submitted: / /
Date Spill Entered In Computer Data File: 09/06/89
Time Spill Entered In Computer Data File: Not reported
Spill Record Last Update: 05/26/99
Is Updated: False

Tank:
PBS Number: Not reported
Tank Number: Not reported
Tank Size: 0
Test Method: Not reported
Leak Rate Failed Tank: 0.00
Gross Leak Rate: Not reported

Material:
Material Class Type: Petroleum
Quantity Spilled: 0
Unkonwn Quantity Spilled: False
Units: Gallons
Quantity Recovered: 0
Unkonwn Quantity Recovered: False
Material: DIESEL
Class Type: DIESEL
Times Material Entry In File: 10625
CAS Number: Not reported
Last Date: 19940728
DEC Remarks: 11/14/89: SYSTEM PASSED AFTER TYREE EXCAVATED TANK TOP,FOUND AIR POCKET BLEED IT. SYSTEM PASSED AT +0.013.
Spill Cause: 4K TANK FAILED AT - .166. TYREE TESTER

AP186 **NYS DEPT. OF TRANSPORTATION** **UST** **U004052976**
NNW **508 DUFFY AVE** **AST** **N/A**
1/2-1 **HICKSVILLE, NY**
0.598 mi.
3160 ft. **Site 3 of 7 in cluster AP**

Relative:
Higher

Actual:
120 ft.

NCFM UST:

Batt/Dept:	93
Location Id:	20804
Unit Type:	HB
Vendor:	UNBRANDED
Installed Date:	02/21/1961
Last Test Date:	09/13/1990
Status:	Removed
Tank Contents:	10000000

Batt/Dept:	93
Location Id:	20804
Unit Type:	HB
Vendor:	UNBRANDED
Installed Date:	08/01/1980
Last Test Date:	10/01/1990
Status:	Removed
Tank Contents:	10000000

Batt/Dept:	93
Location Id:	20804
Unit Type:	HB
Vendor:	UNBRANDED
Installed Date:	10/01/1979
Last Test Date:	10/01/1990
Status:	Removed
Tank Contents:	10000000

NCFM AST:

Contents:	10000000
Batt/Dept:	93
Location Id:	20804
Unit Type:	HB
Vendor:	UNBRANDED
Installed Date:	02/21/1961
Last Test Date:	09/13/1990
Status:	Removed

Contents:	10000000
Batt/Dept:	93
Location Id:	20804
Unit Type:	HB
Vendor:	UNBRANDED
Installed Date:	08/01/1980
Last Test Date:	10/01/1990
Status:	Removed

Contents:	10000000
Batt/Dept:	93
Location Id:	20804
Unit Type:	HB
Vendor:	UNBRANDED
Installed Date:	10/01/1979

NYS DEPT. OF TRANSPORTATION (Continued) **U004052976**

Last Test Date: 10/01/1990
Status: Removed

AP187 **SEAMANS NEPTUNE SUBSTATION** **NY Spills** **S107787321**
NNW **508 DUFFY AVENUE** **N/A**
1/2-1 **HICKSVILLE, NY**
0.598 mi.
3160 ft. **Site 4 of 7 in cluster AP**

Relative:
Higher

Actual:
120 ft.

NY Spills:

Site ID:	415657
Facility Addr2:	Not reported
Facility ID:	0903542
Spill Number:	0903542
Facility Type:	ER
SWIS:	3024
Investigator:	Unassigned
Referred To:	Not reported
Spill Date:	6/25/2009
Reported to Dept:	6/25/2009
CID:	03
Spill Cause:	Equipment Failure
Water Affected:	Not reported
Spill Source:	Commercial/Industrial
Spill Notifier:	Other
Cleanup Ceased:	Not reported
Cleanup Meets Std:	False
Last Inspection:	Not reported
Recommended Penalty:	Penalty Not Recommended
UST Trust:	False
Spill Class:	Known release with minimal potential for fire or hazard. DEC Response. Willing Responsible Party. Corrective action taken.
Spill Closed Dt:	1/6/2010
Remediation Phase:	0
Date Entered In Computer:	6/25/2009
Spill Record Last Update:	2/12/2010
Spiller Name:	GARY MOORE
Spiller Company:	SEAMANS NEPTUNE
Spiller Address:	508 DUFFY AVE
Spiller City,St,Zip:	HICKSVILLE, NY
Spiller Company:	999
Contact Name:	GARY MOORE
Contact Phone:	(516) 876- 2206
DEC Region:	1
DER Facility ID:	312774
DEC Memo:	06/25/09 1430 Hrs (A): Called Moore- THIS IS A POWER TRANSFER SUBSTATION OWNED BY "NEPTUNE", WHICH OPERATES AN ELECTRIC POWER CABLE RUNNING FROM NEW JERSEY TO LONG ISLAND. 06/25/09 1430 Hrs (B): A capacitor leaked NON- PCB fluid onto bluestone. They had MILLER ENVIRONMENTAL clean up. DR
Remarks:	DUE TO EQUIPMENT FAILURE ABOUT 5 GALLONS SPILLED TO SOIL. CLEAN UP WAS DONE.

Material:

Site ID:	415657
Operable Unit ID:	1171989
Operable Unit:	01
Material ID:	2163837

SEAMANS NEPTUNE SUBSTATION (Continued) **S107787321**

Material Code:	0541A
Material Name:	DIELECTRIC FLUID
Case No.:	Not reported
Material FA:	Petroleum
Quantity:	5
Units:	Gallons
Recovered:	5
Resource Affected:	Not reported
Oxygenate:	False

Tank Test:

Site ID:	Not reported
Spill Tank Test:	Not reported
Tank Number:	Not reported
Tank Size:	Not reported
Test Method:	Not reported
Leak Rate:	Not reported
Gross Fail:	Not reported
Modified By:	Not reported
Last Modified:	Not reported
Test Method:	Not reported

Site ID:	362522
Facility Addr2:	Not reported
Facility ID:	0600515
Spill Number:	0600515
Facility Type:	ER
SWIS:	3024
Investigator:	Unassigned
Referred To:	Not reported
Spill Date:	4/13/2006
Reported to Dept:	4/13/2006
CID:	03
Spill Cause:	Equipment Failure
Water Affected:	Not reported
Spill Source:	Commercial Vehicle
Spill Notifier:	Responsible Party
Cleanup Ceased:	Not reported
Cleanup Meets Std:	False
Last Inspection:	Not reported
Recommended Penalty:	Penalty Not Recommended
UST Trust:	False
Spill Class:	Known release with minimal potential for fire or hazard. No DEC Response. No corrective action required.
Spill Closed Dt:	4/13/2006
Remediation Phase:	0
Date Entered In Computer:	4/13/2006
Spill Record Last Update:	11/19/2008
Spiller Name:	ROBERT LUBRIS
Spiller Company:	LANDFILL
Spiller Address:	508 DUFFY AVE
Spiller City,St,Zip:	HICKSVILLE, NY
Spiller Company:	001
Contact Name:	ROBERT LUBRIS
Contact Phone:	(516) 937- 3520
DEC Region:	1

SEAMANS NEPTUNE SUBSTATION (Continued) **S107787321**

DER Facility ID: 312774
DEC Memo: 4/13 1550 CALLED LUBRIS, LINE ON DUMP TRUCK LEAKED, < 1 PINT ON SOIL, CLEANED UP
Remarks: leak on a fuel line on a piece of equipment and was less then 1 pint and was cleaned up

Material:
Site ID: 362522
Operable Unit ID: 1120625
Operable Unit: 01
Material ID: 2110114
Material Code: 0008
Material Name: Diesel
Case No.: Not reported
Material FA: Petroleum
Quantity: 0
Units: Gallons
Recovered: No
Resource Affected: Not reported
Oxygenate: False

Tank Test:
Site ID: Not reported
Spill Tank Test: Not reported
Tank Number: Not reported
Tank Size: Not reported
Test Method: Not reported
Leak Rate: Not reported
Gross Fail: Not reported
Modified By: Not reported
Last Modified: Not reported
Test Method: Not reported

Click this hyperlink while viewing on your computer to access additional NY_SPILL: detail in the EDR Site Report.

AP188 **NEW YORK STATE DEPT OF TRANSPORTATION** **RCRA-CESQG** **1007264887**
NNW **508 DUFFY AVE** **MANIFEST** **NYR000123604**
1/2-1 **HICKSVILLE, NY 11801** **MANIFEST**
0.598 mi. **NY Spills**
3160 ft. **Site 5 of 7 in cluster AP**

Relative: Higher

Actual: 120 ft.

RCRA- CESQG:
Date form received by agency: 01/01/2007
Facility name: NEW YORK STATE DEPT OF TRANSPORTATION
Facility address: 508 DUFFY AVE
HICKSVILLE, NY 11801
EPA ID: NYR000123604
Mailing address: DUFFY AVE
HICKSVILLE, NY 11801
Contact: JOHN HUSTEDT
Contact address: DUFFY AVE
HICKSVILLE, NY 11801
Contact country: US
Contact telephone: (646) 773- 0043
Contact email: Not reported
EPA Region: 02

NEW YORK STATE DEPT OF TRANSPORTATION (Continued) **1007264887**

Classification: Conditionally Exempt Small Quantity Generator
Description: Handler: generates 100 kg or less of hazardous waste per calendar month, and accumulates 1000 kg or less of hazardous waste at any time; or generates 1 kg or less of acutely hazardous waste per calendar month, and accumulates at any time: 1 kg or less of acutely hazardous waste; or 100 kg or less of any residue or contaminated soil, waste or other debris resulting from the cleanup of a spill, into or on any land or water, of acutely hazardous waste; or generates 100 kg or less of any residue or contaminated soil, waste or other debris resulting from the cleanup of a spill, into or on any land or water, of acutely hazardous waste during any calendar month, and accumulates at any time: 1 kg or less of acutely hazardous waste; or 100 kg or less of any residue or contaminated soil, waste or other debris resulting from the cleanup of a spill, into or on any land or water, of acutely hazardous waste

Owner/Operator Summary:
Owner/operator name: NYS PARKS & REC
Owner/operator address: UNKNOWN
UNKNOWN, NY 99999
Owner/operator country: US
Owner/operator telephone: (212) 555- 1212
Legal status: State
Owner/Operator Type: Owner
Owner/Op start date: 01/01/1930
Owner/Op end date: Not reported

Owner/operator name: NYSDOT
Owner/operator address: DUFFY AVE
HICKSVILLE, NY 11801
Owner/operator country: US
Owner/operator telephone: (646) 773- 0043
Legal status: State
Owner/Operator Type: Operator
Owner/Op start date: 01/01/1978
Owner/Op end date: Not reported

Handler accessibilty indicator: Transferred to the program or state equivalent.

Handler Activities Summary:
U.S. importer of hazardous waste: No
Mixed waste (haz. and radioactive): No
Recycler of hazardous waste: No
Transporter of hazardous waste: Unknown
Treater, storer or disposer of HW: No
Underground injection activity: No
On- site burner exemption: No
Furnace exemption: No
Used oil fuel burner: No
Used oil processor: No
User oil refiner: No
Used oil fuel marketer to burner: No
Used oil Specification marketer: No
Used oil transfer facility: No
Used oil transporter: No
Off- site waste receiver: Commercial status unknown

NEW YORK STATE DEPT OF TRANSPORTATION (Continued) **1007264887**

Historical Generators:

Date form received by agency:	01/01/2006
Facility name:	NEW YORK STATE DEPT OF TRANSPORTATION
Classification:	Small Quantity Generator
Date form received by agency:	04/05/2004
Facility name:	NEW YORK STATE DEPT OF TRANSPORTATION
Classification:	Large Quantity Generator
Violation Status:	No violations found

NY MANIFEST:

EPA ID:	NYR000123604
Country:	USA
Mailing Name:	NYS DOT
Mailing Contact:	ARTHUR CARRAI
Mailing Address:	508 DUFFY AVE
Mailing Address 2:	Not reported
Mailing City:	HICKSVILLE
Mailing State:	NY
Mailing Zip:	11801
Mailing Zip4:	Not reported
Mailing Country:	USA
Mailing Phone:	516- 951- 0247
Document ID:	NJA5060469
Manifest Status:	Not reported
Trans1 State ID:	Not reported
Trans2 State ID:	Not reported
Generator Ship Date:	05/04/2004
Trans1 Recv Date:	05/04/2004
Trans2 Recv Date:	Not reported
TSD Site Recv Date:	05/04/2004
Part A Recv Date:	Not reported
Part B Recv Date:	Not reported
Generator EPA ID:	NYR000123604
Trans1 EPA ID:	NYD986908085
Trans2 EPA ID:	Not reported
TSDF ID:	NJD991291
Waste Code:	D008 - LEAD 5.0 MG/L TCLP
Quantity:	00008
Units:	Y - Cubic yards* (.85 tons)
Number of Containers:	001
Container Type:	DT - Dump trucks
Handling Method:	T Chemical, physical, or biological treatment.
Specific Gravity:	01.00
Year:	04

NJ MANIFEST:

Manifest Code:	NJA5060469
EPA ID:	NYR000123604
Date Shipped:	20040504
TSDF EPA ID:	NJD991291105
Transporter EPA ID:	NYD986908085
Transporter 2 EPA ID:	Not reported
Transporter 3 EPA ID:	Not reported

NEW YORK STATE DEPT OF TRANSPORTATION (Continued) **1007264887**

Transporter 4 EPA ID:	Not reported
Transporter 5 EPA ID:	Not reported
Transporter 6 EPA ID:	Not reported
Transporter 7 EPA ID:	Not reported
Transporter 8 EPA ID:	Not reported
Transporter 10 EPA ID:	Not reported
Date Trans1 Transported Waste:	040504
Date Trans2 Transported Waste:	000000
Date Trans3 Transported Waste:	Not reported
Date Trans4 Transported Waste:	Not reported
Date Trans5 Transported Waste:	Not reported
Date Trans6 Transported Waste:	Not reported
Date Trans7 Transported Waste:	Not reported
Date Trans8 Transported Waste:	Not reported
Date Trans9 Transported Waste:	Not reported
Date Trans10 Transported Waste:	Not reported
Date TSDF Received Waste:	040504
Tranporter 1 Decal:	Not reported
Tranporter 2 Decal:	Not reported
Data Entry Number:	05180421
Reference Manifest Number:	Not reported
Was Load Rejected (Y/N):	No
Reason Load Was Rejected:	Not reported
Waste Code:	Not reported
Manifest Year:	Not reported
Quantity:	Not reported
Unit:	Not reported
Hand Code:	Not reported

NY Spills:

Site ID:	414016
Facility Addr2:	Not reported
Facility ID:	0901989
Spill Number:	0901989
Facility Type:	ER
SWIS:	3024
Investigator:	Unassigned
Referred To:	Not reported
Spill Date:	5/18/2009
Reported to Dept:	5/19/2009
CID:	03
Spill Cause:	Other
Water Affected:	Not reported
Spill Source:	Institutional, Educational, Gov., Other
Spill Notifier:	Local Agency
Cleanup Ceased:	Not reported
Cleanup Meets Std:	False
Last Inspection:	Not reported
Recommended Penalty:	Penalty Not Recommended
UST Trust:	False
Spill Class:	Known release with minimal potential for fire or hazard. DEC Response. Willing Responsible Party. Corrective action taken.
Spill Closed Dt:	10/20/2009
Remediation Phase:	0
Date Entered In Computer:	5/19/2009

NEW YORK STATE DEPT OF TRANSPORTATION (Continued) **1007264887**

Spill Record Last Update:	3/8/2010
Spiller Name:	KEN DEKENIPP
Spiller Company:	NYS DOT
Spiller Address:	508 DUFFY AVE
Spiller City,St,Zip:	HICKSVILLE, NY
Spiller Company:	999
Contact Name:	KEN DEKENIPP
Contact Phone:	(631) 952- 6706
DEC Region:	1
DER Facility ID:	363118
DEC Memo:	FLUID REMOVED, SUMP CLEANED AND NEW LEAK DETECTOR INSTALLED- NFA(KG)
Remarks:	SHEEN AROUND THE TANK TOP SUMP. CLEAN UP WAS DONE.

Material:

Site ID:	414016
Operable Unit ID:	1170411
Operable Unit:	01
Material ID:	2162141
Material Code:	0008
Material Name:	Diesel
Case No.:	Not reported
Material FA:	Petroleum
Quantity:	Not reported
Units:	Gallons
Recovered:	Not reported
Resource Affected:	Not reported
Oxygenate:	False

Tank Test:

Site ID:	Not reported
Spill Tank Test:	Not reported
Tank Number:	Not reported
Tank Size:	Not reported
Test Method:	Not reported
Leak Rate:	Not reported
Gross Fail:	Not reported
Modified By:	Not reported
Last Modified:	Not reported
Test Method:	Not reported

AQ189 **HESS** **NY Spills** **S107409674**
North **540 OLD COUNTRY ROAD** **N/A**
1/2-1 **HICKSVILLE, NY**
0.599 mi.
3161 ft. **Site 1 of 22 in cluster AQ**

Relative:
Higher

Actual:
123 ft.

NY Spills:

Site ID:	189264
Facility Addr2:	Not reported
Facility ID:	0008749
Spill Number:	0008749
Facility Type:	ER
SWIS:	3024
Investigator:	UNASSIGNED
Referred To:	Not reported
Spill Date:	10/27/2000
Reported to Dept:	10/27/2000

HESS (Continued) **S107409674**

CID:	03
Spill Cause:	Human Error
Water Affected:	Not reported
Spill Source:	Commercial Vehicle
Spill Notifier:	Affected Persons
Cleanup Ceased:	Not reported
Cleanup Meets Std:	True
Last Inspection:	Not reported
Recommended Penalty:	Penalty Not Recommended
UST Trust:	False
Spill Class:	Known release with minimal potential for fire or hazard. DEC Response. Willing Responsible Party. Corrective action taken.
Spill Closed Dt:	10/27/2000
Remediation Phase:	0
Date Entered In Computer:	10/27/2000
Spill Record Last Update:	5/23/2009
Spiller Name:	Not reported
Spiller Company:	AMERADA HESS
Spiller Address:	1 HESS PLAZA
Spiller City,St,Zip:	WOODBRIDGE, NJ 07095-
Spiller Company:	001
Contact Name:	EMP
Contact Phone:	(516) 931- 9291
DEC Region:	1
DER Facility ID:	296610
DEC Memo:	Prior to Sept, 2004 data translation this spill Lead_DEC Field was "NONE" TELECON LEE: 5- 10 GAL SPILL, MOSTLY ON ASPHALT, SMALL AMT MAY HAVE ENTERED DRYWELL. NCFM NOTIFIED. THEY INDICATED THEY WERE GOING TO CHECK SITE. TELECON JIM MARTINO (NCFM), CHECKED SITE, SAYS SPILL WAS VERY MINOR ~ 1 GAL AS PER, NO FURTHER CLEANUP NEEDED
Remarks:	CUSTOMER OVERFILLED TANK - CLEANED UP

Material:

Site ID:	189264
Operable Unit ID:	829345
Operable Unit:	01
Material ID:	568956
Material Code:	0008
Material Name:	Diesel
Case No.:	Not reported
Material FA:	Petroleum
Quantity:	8
Units:	Gallons
Recovered:	8
Resource Affected:	Not reported
Oxygenate:	False

Tank Test:

Site ID:	Not reported
Spill Tank Test:	Not reported
Tank Number:	Not reported
Tank Size:	Not reported
Test Method:	Not reported
Leak Rate:	Not reported
Gross Fail:	Not reported
Modified By:	Not reported
Last Modified:	Not reported

HESS (Continued) **S107409674**

Test Method: Not reported

AQ190
North
1/2-1
0.599 mi.
3161 ft.

HESS
540 OLD COUNTRY ROAD
HICKSVILLE, NY

Site 2 of 22 in cluster AQ

NY Spills **S107409533**
N/A

Relative:
Higher

Actual:
123 ft.

NY Spills:

Site ID:	189263
Facility Addr2:	Not reported
Facility ID:	0007601
Spill Number:	0007601
Facility Type:	ER
SWIS:	3024
Investigator:	UNASSIGNED
Referred To:	Not reported
Spill Date:	9/24/2000
Reported to Dept:	9/28/2000
CID:	03
Spill Cause:	Human Error
Water Affected:	Not reported
Spill Source:	Gasoline Station
Spill Notifier:	Responsible Party
Cleanup Ceased:	Not reported
Cleanup Meets Std:	True
Last Inspection:	Not reported
Recommended Penalty:	Penalty Not Recommended
UST Trust:	False
Spill Class:	Known release with minimal potential for fire or hazard. DEC Response. Willing Responsible Party. Corrective action taken.
Spill Closed Dt:	6/6/2001
Remediation Phase:	0
Date Entered In Computer:	9/28/2000
Spill Record Last Update:	5/23/2009
Spiller Name:	Not reported
Spiller Company:	AMERADA HESS
Spiller Address:	1 HESS PLAZA
Spiller City,St,Zip:	WOODBRIDGE, NJ 07095-
Spiller Company:	001
Contact Name:	EMP
Contact Phone:	Not reported
DEC Region:	1
DER Facility ID:	296610
DEC Memo:	9/28 12:00 LEFT MESSAGE FOR LEE 13:35 LEE CALLED, CUSTOMER MUST HAVE TURNED PUMP OFF, BUT LEFT LATCHES ON, THUS CAUSING IMMEDIATE SPILLAGE WHEN NEXT CUSTOMER TURNED PUMP BACK ON. EST APPROX 1.74 GAL AS PER METER, SOME GOT IN DRAINAGE, DRYWELL. F&N HIRED TO CLEAN OUT, NCFM WAS ON SCENE, CASHIER REFUSED TO CLEANUP, SO CUSTOMER CALLED NCFM
Remarks:	EMP LEFT THE MANUAL LATCH ON, ON THE NOZZLE AND TURNED OFF THE PUMP - NEXT CUSTOMER WENT TO USE NOZZLE AND THE NOZZLE WAS IN THE OPEN POSITION - SPILLED ABOUT 1.74GAL

Material:

Site ID:	189263
Operable Unit ID:	828351
Operable Unit:	01

HESS (Continued) **S107409533**

Material ID: 545135
Material Code: 0008
Material Name: Diesel
Case No.: Not reported
Material FA: Petroleum
Quantity: 2
Units: Gallons
Recovered: 2
Resource Affected: Not reported
Oxygenate: False

Tank Test:
Site ID: Not reported
Spill Tank Test: Not reported
Tank Number: Not reported
Tank Size: Not reported
Test Method: Not reported
Leak Rate: Not reported
Gross Fail: Not reported
Modified By: Not reported
Last Modified: Not reported
Test Method: Not reported

AQ191 **HESS 32545** **UST** **U003731541**
North **540 OLD COUNTRY RD.** **N/A**
1/2-1 **HICKSVILLE, NY**
0.599 mi.
3161 ft. **Site 3 of 22 in cluster AQ**

Relative:
Higher

Actual:
123 ft.

NASSAU CO. UST:
Facility ID: 057947
Owner Name: AMERADA HESS CORP.
Owner Address: 1 HESS PLAZA
Owner City,St,Zip: WOODBRIDGE, NJ 07095
Permitee Name: SAME
Permitee Address: Not reported
Permitee City,St,Zip: Not reported

Tank ID: 0006
Tank Location: Indoors, Belowground
Capacity (Gal): 00000550
Tank Status: In Service
Tank Material: Fiberglass Reinforced Plastic
Int Protection: None
Ext Protection: FIBERGLASS REINFORCED PLASTIC
Piping Type: Unknown
Material Type: Waste
Description: GASOLINE/WATER
Leak Detect: OTHER
Containment: NONE
Product Gauge: Yes
Dispense Method: 9
Fill Type: Gravity
Install Date: 091982

AQ192 **MERIT GAS STATION** **NY Spills** **S102137244**
North **540 OLD COUNTRY ROAD** **NY Hist Spills** **N/A**
1/2-1 **HICKSVILLE, NY**
0.599 mi.
3161 ft. **Site 4 of 22 in cluster AQ**

Relative:
Higher

Actual:
123 ft.

NY Spills:

Site ID:	189266
Facility Addr2:	Not reported
Facility ID:	8702857
Spill Number:	8702857
Facility Type:	ER
SWIS:	3024
Investigator:	UNASSIGNED
Referred To:	Not reported
Spill Date:	7/9/1987
Reported to Dept:	7/9/1987
CID:	03
Spill Cause:	Human Error
Water Affected:	Not reported
Spill Source:	Gasoline Station
Spill Notifier:	Fire Department
Cleanup Ceased:	7/13/1987
Cleanup Meets Std:	True
Last Inspection:	Not reported
Recommended Penalty:	Penalty Not Recommended
UST Trust:	False
Spill Class:	Not reported
Spill Closed Dt:	7/13/1987
Remediation Phase:	0
Date Entered In Computer:	7/15/1987
Spill Record Last Update:	11/15/2006
Spiller Name:	Not reported
Spiller Company:	MERIT GAS STATION
Spiller Address:	540 OLD COUNTRY ROAD
Spiller City,St,Zip:	HICKSVILLE, NY
Spiller Company:	001
Contact Name:	Not reported
Contact Phone:	Not reported
DEC Region:	1
DER Facility ID:	296610
DEC Memo:	Prior to Sept, 2004 data translation this spill Lead_DEC Field was "NONE FD" / / : GAS STATION CLEANING UP. CONTAINED ON PAVEMENT. NCHD NOTIFIED. SEE 87- 02867 FILE HAS BEEN DESTROYED ACCORDING TO STATE ARCHIVE AND RECORD ADMINISTRATOR RETENTION/DISPOSAL PROCEDURES
Remarks:	PERSON LOST CONTROL OF NOZZLE.

Material:

Site ID:	189266
Operable Unit ID:	909366
Operable Unit:	01
Material ID:	469115
Material Code:	0009
Material Name:	Gasoline
Case No.:	Not reported
Material FA:	Petroleum
Quantity:	10
Units:	Gallons
Recovered:	No
Resource Affected:	Not reported

MERIT GAS STATION (Continued) **S102137244**

Oxygenate: False

Tank Test:
Site ID: Not reported
Spill Tank Test: Not reported
Tank Number: Not reported
Tank Size: Not reported
Test Method: Not reported
Leak Rate: Not reported
Gross Fail: Not reported
Modified By: Not reported
Last Modified: Not reported
Test Method: Not reported

Site ID: 189267
Facility Addr2: Not reported
Facility ID: 8702867
Spill Number: 8702867
Facility Type: ER
SWIS: 3024
Investigator: UNASSIGNED
Referred To: Not reported
Spill Date: 7/10/1987
Reported to Dept: 7/10/1987
CID: 03
Spill Cause: Human Error
Water Affected: Not reported
Spill Source: Gasoline Station
Spill Notifier: Affected Persons
Cleanup Ceased: 7/13/1987
Cleanup Meets Std: True
Last Inspection: Not reported
Recommended Penalty: Penalty Not Recommended
UST Trust: False
Spill Class: Not reported
Spill Closed Dt: 7/13/1987
Remediation Phase: 0
Date Entered In Computer: 7/15/1987
Spill Record Last Update: 11/15/2006
Spiller Name: Not reported
Spiller Company: MERIT GAS STATION
Spiller Address: 540 OLD COUNTRY ROAD
Spiller City,St,Zip: HICKSVILLE, NY
Spiller Company: 001
Contact Name: Not reported
Contact Phone: Not reported
DEC Region: 1
DER Facility ID: 296610
DEC Memo: Prior to Sept, 2004 data translation this spill Lead_DEC Field was "NONE FD" / / : CLEANED UP WITH SPEEDI DRY &PLACED IN PLASTIC BAG.TYREE HIRED TO CLEANUP. NCFM,NCDH NOTIFIED. SEE87- 02857 FILE HAS BEEN DESTROYED ACCORDING TO STATE ARCHIVE AND RECORD ADMINISTRATOR RETENTION/DISPOSAL PROCEDURES
Remarks: CUSTOMER SPILLED GAS.

Material:

MERIT GAS STATION (Continued) **S102137244**

Site ID:	189267
Operable Unit ID:	909374
Operable Unit:	01
Material ID:	469127
Material Code:	0009
Material Name:	Gasoline
Case No.:	Not reported
Material FA:	Petroleum
Quantity:	10
Units:	Gallons
Recovered:	No
Resource Affected:	Not reported
Oxygenate:	False

Tank Test:

Site ID:	Not reported
Spill Tank Test:	Not reported
Tank Number:	Not reported
Tank Size:	Not reported
Test Method:	Not reported
Leak Rate:	Not reported
Gross Fail:	Not reported
Modified By:	Not reported
Last Modified:	Not reported
Test Method:	Not reported

Click this hyperlink while viewing on your computer to access additional NY_SPILL: detail in the EDR Site Report.

NY Hist Spills:

Region of Spill:	1
Spill Number:	8702867
Investigator:	FD
Caller Name:	Not reported
Caller Agency:	Not reported
Caller Phone:	Not reported
Notifier Name:	Not reported
Notifier Agency:	Not reported
Notifier Phone:	Not reported
Spill Date/Time:	07/10/1987 10:30
Reported to Dept Date/Time:	07/10/87 10:50
SWIS:	28
Spiller Name:	MERIT GAS STATION
Spiller Contact:	Not reported
Spiller Phone:	(516) 931- 9291
Spiller Address:	540 OLD COUNTRY ROAD
Spiller City,St,Zip:	HICKSVILLE, NY
Spill Cause:	Human Error
Reported to Dept:	On Land
Water Affected:	Not reported
Spill Source:	05
Spill Notifier:	Affected Persons
PBS Number:	Not reported
Cleanup Ceased:	07/13/87
Cleanup Meets Std:	True

MERIT GAS STATION (Continued) **S102137244**

Last Inspection: / /
Recommended Penalty: Penalty Not Recommended
Spiller Cleanup Dt: / /
Enforcement Date: / /
Invstgn Complete: / /
UST Involvement: False
Spill Class: Not reported
Spill Closed Dt: 07/13/87
Corrective Action Plan Submitted: / /
Date Region Sent Summary to Central Office: / /
Date Spill Entered In Computer Data File: 07/15/87
Date Spill Entered In Computer Data File: Not reported
Update Date: 02/24/99
Is Updated: False

Tank:
PBS Number: Not reported
Tank Number: Not reported
Tank Size: Not reported
Test Method: Not reported
Leak Rate Failed Tank: Not reported
Gross Leak Rate: Not reported

Material:
Material Class Type: Petroleum
Quantity Spilled: 10
Unkonwn Quantity Spilled: False
Units: Gallons
Quantity Recovered: 0
Unkonwn Quantity Recovered: False
Material: GASOLINE
Class Type: GASOLINE
Times Material Entry In File: 21329
CAS Number: Not reported
Last Date: 19940929
DEC Remarks: / / : CLEANED UP WITH SPEEDI DRY PLACED IN PLASTIC BAG.TYREE HIRED TO CLEANUP. NCFM,NCDH NOTIFIED.
Remark: CUSTOMER SPILLED GAS.

Region of Spill: 1
Spill Number: 8702857
Investigator: FD
Caller Name: Not reported
Caller Agency: Not reported
Caller Phone: Not reported
Notifier Name: Not reported
Notifier Agency: Not reported
Notifier Phone: Not reported
Spill Date/Time: 07/09/1987 21:46
Reported to Dept Date/Time: 07/09/87 22:48
SWIS: 28
Spiller Name: MERIT GAS STATION
Spiller Contact: Not reported
Spiller Phone: Not reported
Spiller Address: 540 OLD COUNTRY ROAD
Spiller City,St,Zip: HICKSVILLE, NY
Spill Cause: Human Error
Reported to Dept: On Land

MERIT GAS STATION (Continued) **S102137244**

Water Affected: Not reported
Spill Source: 05
Spill Notifier: Fire Department
PBS Number: Not reported
Cleanup Ceased: 07/13/87
Cleanup Meets Std: True
Last Inspection: / /
Recommended Penalty: Penalty Not Recommended
Spiller Cleanup Dt: / /
Enforcement Date: / /
Invstgn Complete: / /
UST Involvement: False
Spill Class: Not reported
Spill Closed Dt: 07/13/87
Corrective Action Plan Submitted: / /
Date Region Sent Summary to Central Office: / /
Date Spill Entered In Computer Data File: 07/15/87
Date Spill Entered In Computer Data File: Not reported
Update Date: 02/24/99
Is Updated: False

Tank:
PBS Number: Not reported
Tank Number: Not reported
Tank Size: Not reported
Test Method: Not reported
Leak Rate Failed Tank: Not reported
Gross Leak Rate: Not reported

Material:
Material Class Type: Petroleum
Quantity Spilled: 10
Unkonwn Quantity Spilled: False
Units: Gallons
Quantity Recovered: 0
Unkonwn Quantity Recovered: False
Material: GASOLINE
Class Type: GASOLINE
Times Material Entry In File: 21329
CAS Number: Not reported
Last Date: 19940929
DEC Remarks: / / : GAS STATION CLEANING UP. CONTAINED ON PAVEMENT. NCHD NOTIFIED.
Remark: PERSON LOST CONTROL OF NOZZLE.

AQ193 **NY Spills** **S104647005**
North **540 OLD COUNTRY ROAD** **NY Hist Spills** **N/A**
1/2-1 **HICKSVILLE, NY**
0.599 mi.
3161 ft. **Site 5 of 22 in cluster AQ**

Relative:
Higher

Actual:
123 ft.

NY Spills:
Site ID: 189271
Facility Addr2: Not reported
Facility ID: 9802560
Spill Number: 9802560
Facility Type: ER
SWIS: 3024
Investigator: NJACAMPO
Referred To: Not reported

(Continued) **S104647005**

Spill Date:	5/28/1998
Reported to Dept:	5/28/1998
CID:	03
Spill Cause:	Equipment Failure
Water Affected:	Not reported
Spill Source:	Commercial Vehicle
Spill Notifier:	Affected Persons
Cleanup Ceased:	Not reported
Cleanup Meets Std:	True
Last Inspection:	Not reported
Recommended Penalty:	Penalty Not Recommended
UST Trust:	False
Spill Class:	Known release with minimal potential for fire or hazard. DEC Response. Willing Responsible Party. Corrective action taken.
Spill Closed Dt:	5/27/1999
Remediation Phase:	0
Date Entered In Computer:	5/28/1998
Spill Record Last Update:	1/14/2010
Spiller Name:	CALLER
Spiller Company:	TYREE
Spiller Address:	208 RTE 109
Spiller City,St,Zip:	FARMINGDALE, NY
Spiller Company:	001
Contact Name:	ED WALDRON
Contact Phone:	(516) 249- 3150
DEC Region:	1
DER Facility ID:	296610
DEC Memo:	Prior to Sept, 2004 data translation this spill Lead_DEC Field was "ACAMPORA/CIRRITO" 5/28/98 15:00 BF CALLED ED WALDRON AT TYREE, LEFT MESSAGE SEE ALSO 98- 02573
Remarks:	LINE BROKE ON A BACKHOE

Material:

Site ID:	189271
Operable Unit ID:	1063206
Operable Unit:	01
Material ID:	320886
Material Code:	0010
Material Name:	Hydraulic Oil
Case No.:	Not reported
Material FA:	Petroleum
Quantity:	0
Units:	Gallons
Recovered:	No
Resource Affected:	Not reported
Oxygenate:	False

Tank Test:

Site ID:	Not reported
Spill Tank Test:	Not reported
Tank Number:	Not reported
Tank Size:	Not reported
Test Method:	Not reported
Leak Rate:	Not reported
Gross Fail:	Not reported
Modified By:	Not reported
Last Modified:	Not reported

(Continued) **S104647005**

Test Method: Not reported

NY Hist Spills:

Region of Spill:	1
Spill Number:	9802560
Investigator:	ACAMPORA/CIRRITO
Caller Name:	Not reported
Caller Agency:	Not reported
Caller Phone:	Not reported
Notifier Name:	Not reported
Notifier Agency:	Not reported
Notifier Phone:	Not reported
Spill Date/Time:	05/28/1998 14:00
Reported to Dept Date/Time:	05/28/98 14:51
SWIS:	28
Spiller Name:	TYREE
Spiller Contact:	CALLER
Spiller Phone:	Not reported
Spiller Contact:	ED WALDRON
Spiller Phone:	(516) 249- 3150
Spiller Address:	208 RTE 109
Spiller City,St,Zip:	FARMINGDALE, NY
Spill Cause:	Equipment Failure
Reported to Dept:	On Land
Water Affected:	Not reported
Spill Source:	07
Spill Notifier:	Affected Persons
PBS Number:	Not reported
Cleanup Ceased:	/ /
Cleanup Meets Std:	True
Last Inspection:	/ /
Recommended Penalty:	Penalty Not Recommended
Spiller Cleanup Dt:	/ /
Enforcement Date:	/ /
Invstgn Complete:	/ /
UST Involvement:	False
Spill Class:	Known release with minimal potential for fire or hazard. DEC Response. Willing Responsible Party. Corrective action taken.
Spill Closed Dt:	05/27/99
Corrective Action Plan Submitted:	/ /
Date Region Sent Summary to Central Office:	/ /
Date Spill Entered In Computer Data File:	05/28/98
Date Spill Entered In Computer Data File:	Not reported
Update Date:	05/28/99
Is Updated:	False

Tank:

PBS Number:	Not reported
Tank Number:	Not reported
Tank Size:	Not reported
Test Method:	Not reported
Leak Rate Failed Tank:	Not reported
Gross Leak Rate:	Not reported

Material:

Material Class Type:	Petroleum
Quantity Spilled:	0

(Continued) **S104647005**

Unkonwn Quantity Spilled:	True
Units:	Gallons
Quantity Recovered:	0
Unkonwn Quantity Recovered:	False
Material:	HYDRAULIC OIL
Class Type:	HYDRAULIC OIL
Times Material Entry In File:	1846
CAS Number:	Not reported
Last Date:	19940728
DEC Remarks:	SEE ALSO 98- 02573
Remark:	LINE BROKE ON A BACKHOE

AQ194 **MERIT S/S** **NY Spills** **S103274774**
North **540 OLD COUNTRY ROAD** **NY Hist Spills** **N/A**
1/2-1 **HICKSVILLE, NY**
0.599 mi.
3161 ft. **Site 6 of 22 in cluster AQ**

Relative:
Higher

Actual:
123 ft.

NY Spills:

Site ID:	189272
Facility Addr2:	Not reported
Facility ID:	9802573
Spill Number:	9802573
Facility Type:	ER
SWIS:	3000
Investigator:	CAMPBELL
Referred To:	Not reported
Spill Date:	5/28/1998
Reported to Dept:	5/28/1998
CID:	03
Spill Cause:	Equipment Failure
Water Affected:	Not reported
Spill Source:	Gasoline Station
Spill Notifier:	Other
Cleanup Ceased:	Not reported
Cleanup Meets Std:	True
Last Inspection:	Not reported
Recommended Penalty:	Penalty Not Recommended
UST Trust:	False
Spill Class:	Known release with minimal potential for fire or hazard. DEC Response. Willing Responsible Party. Corrective action taken.
Spill Closed Dt:	7/7/2000
Remediation Phase:	0
Date Entered In Computer:	5/28/1998
Spill Record Last Update:	7/10/2000
Spiller Name:	SCOTT CULLINAN
Spiller Company:	MERIT S/S
Spiller Address:	551 WEST LANCANSTER AVE
Spiller City,St,Zip:	HAVERFORD, PA 19041-
Spiller Company:	001
Contact Name:	TYREE CONST
Contact Phone:	(516) 249- 3150
DEC Region:	1
DER Facility ID:	158021
DEC Memo:	Prior to Sept, 2004 data translation this spill Lead_DEC Field was "CAMPBELL WELL" SEE ALSO 98- 02560, CONT SOIL FROM STATION REBUILD, APPROX 50 YARDS OF SOIL STOCKPILED THUS FAR FIVE WELLS INSTALLED, MONITORED AND SAMPLED TYREE WAS REMOVING DISPENSER ISLAND, FOUND OLD

MERIT S/S (Continued) **S103274774**

MW, ABANDON THE WELL, (54'DEEP)
Remarks: WHILE DOING CONSTRUCTION ON SERVICE STATION - CONTRACTOR DISCOVERED CONTAMINATED SOIL - FROM UNDERGROUND TANKS AND PIPES - CALLER WILL BE CHECKING INTO SITUTATION

Material:
Site ID: 189272
Operable Unit ID: 1060536
Operable Unit: 01
Material ID: 320901
Material Code: 0066A
Material Name: UNKNOWN PETROLEUM
Case No.: Not reported
Material FA: Petroleum
Quantity: 0
Units: Gallons
Recovered: No
Resource Affected: Not reported
Oxygenate: False

Tank Test:
Site ID: Not reported
Spill Tank Test: Not reported
Tank Number: Not reported
Tank Size: Not reported
Test Method: Not reported
Leak Rate: Not reported
Gross Fail: Not reported
Modified By: Not reported
Last Modified: Not reported
Test Method: Not reported

NY Hist Spills:
Region of Spill: 1
Spill Number: 9802573
Investigator: CAMPBELL WELL
Caller Name: Not reported
Caller Agency: Not reported
Caller Phone: Not reported
Notifier Name: Not reported
Notifier Agency: Not reported
Notifier Phone: Not reported
Spill Date/Time: 05/28/1998 16:00
Reported to Dept Date/Time: 05/28/98 16:42
SWIS: 28
Spiller Name: MERIT S/S
Spiller Contact: SCOTT CULLINAN
Spiller Phone: ( ) -
Spiller Contact: TYREE CONST
Spiller Phone: (516) 249- 3150
Spiller Address: 551 WEST LANCANSTER AVE
Spiller City,St,Zip: HAVERFORD, PA 19041-
Spill Cause: Equipment Failure
Reported to Dept: On Land
Water Affected: Not reported
Spill Source: 05

MERIT S/S (Continued) **S103274774**

Spill Notifier: Other
PBS Number: Not reported
Cleanup Ceased: / /
Cleanup Meets Std: True
Last Inspection: / /
Recommended Penalty: Penalty Not Recommended
Spiller Cleanup Dt: / /
Enforcement Date: / /
Invstgn Complete: / /
UST Involvement: False
Spill Class: Known release with minimal potential for fire or hazard. DEC Response. Willing Responsible Party. Corrective action taken.
Spill Closed Dt: 07/07/00
Corrective Action Plan Submitted: / /
Date Region Sent Summary to Central Office: / /
Date Spill Entered In Computer Data File: 05/28/98
Date Spill Entered In Computer Data File: Not reported
Update Date: 07/10/00
Is Updated: False

Tank:
PBS Number: Not reported
Tank Number: Not reported
Tank Size: Not reported
Test Method: Not reported
Leak Rate Failed Tank: Not reported
Gross Leak Rate: Not reported

Material:
Material Class Type: Petroleum
Quantity Spilled: 0
Unkonwn Quantity Spilled: True
Units: Gallons
Quantity Recovered: 0
Unkonwn Quantity Recovered: True
Material: UNKNOWN PETROLEUM
Class Type: UNKNOWN PETROLEUM
Times Material Entry In File: 16414
CAS Number: Not reported
Last Date: 19940929
DEC Remarks: SEE ALSO 98- 02560, CONT SOIL FROM STATION REBUILD, APPROX 50 YARDS OF SOIL STOCKPILED THUS FAR FIVE WELLS INSTALLED, MONITORED AND SAMPLED TYREE WAS REMOVING DISPENSER ISLAND, FOUND OLD MW, ABANDON THE WELL, 54 DEEP)
Remark: WHILE DOING CONSTRUCTION ON SERVICE STATION - CONTRACTOR DISCOVERED CONTAMINATED SOIL - FROM UNDERGROUND TANKS AND PIPES - CALLER WILL BE CHECKING INTO SITUTATION

AQ195 **HESS** **NY Spills** **S107409921**
North **540 OLD COUNTRY ROAD** **N/A**
1/2-1 **HICKSVILLE, NY**
0.599 mi.
3161 ft. **Site 7 of 22 in cluster AQ**

Relative:
Higher

Actual:
123 ft.

NY Spills:
Site ID: 189265
Facility Addr2: Not reported
Facility ID: 0025253
Spill Number: 0025253
Facility Type: ER

HESS (Continued) **S107409921**

SWIS:	3024
Investigator:	BPAUSTIN
Referred To:	Not reported
Spill Date:	10/4/2000
Reported to Dept:	10/4/2000
CID:	03
Spill Cause:	Unknown
Water Affected:	Not reported
Spill Source:	Gasoline Station
Spill Notifier:	Fire Department
Cleanup Ceased:	Not reported
Cleanup Meets Std:	True
Last Inspection:	Not reported
Recommended Penalty:	Penalty Not Recommended
UST Trust:	False
Spill Class:	Known release that creates potential for fire or hazard. DEC Response. Willing Responsible Party. Corrective action taken.
Spill Closed Dt:	11/6/2001
Remediation Phase:	0
Date Entered In Computer:	10/4/2000
Spill Record Last Update:	5/26/2009
Spiller Name:	CALLER
Spiller Company:	HESS
Spiller Address:	238 WEST FORT LEE ROAD
Spiller City,St,Zip:	BOGOTA, NJ -
Spiller Company:	001
Contact Name:	Not reported
Contact Phone:	Not reported
DEC Region:	1
DER Facility ID:	296610
DEC Memo:	Prior to Sept, 2004 data translation this spill Lead_DEC Field was "AUSTIN 00- 084" TELECON GARY SMITHINGS: STAIN LEADS FROM DIESEL DISPENSER. DRYWELL CONTAINS PATCHY FLOATING PRODUCT TELECON DAVID LEE (HESS 516- 436- 6585)WILL DISPATCH F&N TO SITE WITH VAC TRUCK. AUSTIN DISPATCHED ENGELHARDT (NYSDEC) TO CHECK CLEANUP. ENGELHARDT WAS UNABLE TO CHECK DUE TO A SECOND SPILL EMERGENCY. 10/12/00 PER ERNCE LEE (F&N) F&N PERFORMED CLEANUP, HANDEX RECHECKED AND REPORTED CLEANUP WAS ADEQUATE. NO FURTHER ACTION AT THIS TIME 09:20 TELECON DAVID LEE, HESS STATION ADDRESS IS 540 OLD COUNTRY RD F&N VACCED OUT DRYWELL, DRYWELL HAD CONTAINED WATER PRIOR TO SPILL, SPEEDI DRI APPLIED TO ASPHALT AND COLLECTED. CAUSE OF SPILL ACCORDING TO STATION MANGER WAS THAT PRODUCT HAD SPILLED WHILE THEY CHANGED A DISPENSER HOSE, QTY WAS SAID TO BE THAT AMT LEFT IN THE REMOVED HOSE, HANDEX CHECKED SPILL CLEANUP ON 10/5/00 ON BEHALF OF HESS, HANDEX REPORTS DRYWELL WAS ADEQUATELY CLEANED.
Remarks:	PRODUCT IN DRYWELL

Material:

Site ID:	189265
Operable Unit ID:	835447
Operable Unit:	01
Material ID:	540680
Material Code:	0008
Material Name:	Diesel
Case No.:	Not reported
Material FA:	Petroleum
Quantity:	10
Units:	Gallons

HESS (Continued) **S107409921**

Recovered: No
Resource Affected: Not reported
Oxygenate: False

Tank Test:
Site ID: Not reported
Spill Tank Test: Not reported
Tank Number: Not reported
Tank Size: Not reported
Test Method: Not reported
Leak Rate: Not reported
Gross Fail: Not reported
Modified By: Not reported
Last Modified: Not reported
Test Method: Not reported

AQ196 **MERIT GAS S/S** **NY Spills** **S102138374**
North **540 OLD COUNTRY ROAD** **NY Hist Spills** **N/A**
1/2-1 **HICKSVILLE, NY**
0.599 mi.
3161 ft. **Site 8 of 22 in cluster AQ**

Relative:
Higher

Actual:
123 ft.

NY Spills:
Site ID: 189268
Facility Addr2: Not reported
Facility ID: 9003337
Spill Number: 9003337
Facility Type: ER
SWIS: 3000
Investigator: UNASSIGNED
Referred To: Not reported
Spill Date: 6/22/1990
Reported to Dept: 6/22/1990
CID: 03
Spill Cause: Equipment Failure
Water Affected: Not reported
Spill Source: Gasoline Station
Spill Notifier: Fire Department
Cleanup Ceased: 6/25/1990
Cleanup Meets Std: True
Last Inspection: Not reported
Recommended Penalty: Penalty Not Recommended
UST Trust: True
Spill Class: Not reported
Spill Closed Dt: 6/25/1990
Remediation Phase: 0
Date Entered In Computer: 6/26/1990
Spill Record Last Update: 9/30/2004
Spiller Name: Not reported
Spiller Company: MERIT GAS S/S
Spiller Address: Not reported
Spiller City,St,Zip: ZZ
Spiller Company: 001
Contact Name: Not reported
Contact Phone: Not reported
DEC Region: 1

MERIT GAS S/S (Continued) **S102138374**

DER Facility ID: 158021
DEC Memo: Prior to Sept, 2004 data translation this spill Lead_DEC Field was "NONE"
Remarks: HOSE BROKE ON PUMP. FD & NCFM ON SCENE. SPEEDY DRY APPLIED. NO RESPONSE NEEDED

Material:
Site ID: 189268
Operable Unit ID: 941207
Operable Unit: 01
Material ID: 438035
Material Code: 0009
Material Name: Gasoline
Case No.: Not reported
Material FA: Petroleum
Quantity: 10
Units: Gallons
Recovered: No
Resource Affected: Not reported
Oxygenate: False

Tank Test:
Site ID: Not reported
Spill Tank Test: Not reported
Tank Number: Not reported
Tank Size: Not reported
Test Method: Not reported
Leak Rate: Not reported
Gross Fail: Not reported
Modified By: Not reported
Last Modified: Not reported
Test Method: Not reported

NY Hist Spills:
Region of Spill: 1
Spill Number: 9003337
Investigator: NONE
Caller Name: Not reported
Caller Agency: Not reported
Caller Phone: Not reported
Notifier Name: Not reported
Notifier Agency: Not reported
Notifier Phone: Not reported
Spill Date/Time: 06/22/1990 22:02
Reported to Dept Date/Time: 06/22/90 23:05
SWIS: 28
Spiller Name: MERIT GAS S/S
Spiller Contact: Not reported
Spiller Phone: Not reported
Spiller Address: Not reported
Spiller City,St,Zip: Not reported
Spill Cause: Equipment Failure
Reported to Dept: On Land
Water Affected: Not reported
Spill Source: 05
Spill Notifier: Fire Department

MERIT GAS S/S (Continued) **S102138374**

PBS Number: Not reported
Cleanup Ceased: 06/25/90
Cleanup Meets Std: True
Last Inspection: / /
Recommended Penalty: Penalty Not Recommended
Spiller Cleanup Dt: / /
Enforcement Date: / /
Invstgn Complete: / /
UST Involvement: True
Spill Class: Not reported
Spill Closed Dt: 06/25/90
Corrective Action Plan Submitted: / /
Date Region Sent Summary to Central Office: / /
Date Spill Entered In Computer Data File: 06/26/90
Date Spill Entered In Computer Data File: Not reported
Update Date: / /
Is Updated: False

Tank:
PBS Number: Not reported
Tank Number: Not reported
Tank Size: Not reported
Test Method: Not reported
Leak Rate Failed Tank: Not reported
Gross Leak Rate: Not reported

Material:
Material Class Type: Petroleum
Quantity Spilled: 10
Unkonwn Quantity Spilled: False
Units: Gallons
Quantity Recovered: 0
Unkonwn Quantity Recovered: False
Material: GASOLINE
Class Type: GASOLINE
Times Material Entry In File: 21329
CAS Number: Not reported
Last Date: 19940929
DEC Remarks: Not reported
Remark: HOSE BROKE ON PUMP. FD NCFM ON SCENE. SPEEDY DRY APPLIED. NO RESPONSE NEEDED

AQ197 **HESS** **NY Spills** **S108129729**
North **540 OLD COUNTRY ROAD** **N/A**
1/2-1 **HICKSVILLE, NY 11801**
0.600 mi.
3166 ft. **Site 9 of 22 in cluster AQ**

Relative:
Higher

Actual:
123 ft.

NY Spills:
Site ID: 368403
Facility Addr2: Not reported
Facility ID: 0605272
Spill Number: 0605272
Facility Type: ER
SWIS: 3024
Investigator: Unassigned
Referred To: Not reported
Spill Date: 8/5/2006
Reported to Dept: 8/5/2006
CID: 03

HESS (Continued) **S108129729**

Spill Cause:	Equipment Failure
Water Affected:	Not reported
Spill Source:	Passenger Vehicle
Spill Notifier:	Fire Department
Cleanup Ceased:	Not reported
Cleanup Meets Std:	False
Last Inspection:	Not reported
Recommended Penalty:	Penalty Not Recommended
UST Trust:	False
Spill Class:	Known release with minimal potential for fire or hazard. DEC Response. Willing Responsible Party. Corrective action taken.
Spill Closed Dt:	8/7/2006
Remediation Phase:	0
Date Entered In Computer:	8/6/2006
Spill Record Last Update:	12/26/2008
Spiller Name:	AMANDEEP SINGH
Spiller Company:	Not reported
Spiller Address:	385 ANN ST
Spiller City,St,Zip:	NEWBURGH, NY
Spiller Company:	001
Contact Name:	JIM SIZIGILA
Contact Phone:	(516) 572- 1092
DEC Region:	1
DER Facility ID:	318331
DEC Memo:	T/C W/NCFM. ALL CLEANED UP.
Remarks:	LEAKING GAS TANK CAUSED RELEASE ON TO BLACK TOP. CLEAN UP BY GAS STATION OWNER. PHONE NUMBER AT HESS STATION IS 516- 931- 9291.

Material:

Site ID:	368403
Operable Unit ID:	1126282
Operable Unit:	01
Material ID:	2115809
Material Code:	0009
Material Name:	Gasoline
Case No.:	Not reported
Material FA:	Petroleum
Quantity:	3
Units:	Gallons
Recovered:	3
Resource Affected:	Not reported
Oxygenate:	False

Tank Test:

Site ID:	Not reported
Spill Tank Test:	Not reported
Tank Number:	Not reported
Tank Size:	Not reported
Test Method:	Not reported
Leak Rate:	Not reported
Gross Fail:	Not reported
Modified By:	Not reported
Last Modified:	Not reported
Test Method:	Not reported

AQ198 **MERIT OIL CORP** **RCRA-NonGen** **1000263756**
North **540 OLD COUNTRY RD** **FINDS** **NYD982185498**
1/2-1 **HICKSVILLE, NY 11801** **MANIFEST**
0.600 mi.
3166 ft. **Site 10 of 22 in cluster AQ**

Relative:
Higher

Actual:
123 ft.

RCRA- NonGen:

Date form received by agency:	01/01/2007
Facility name:	MERIT OIL CORP
Facility address:	540 OLD COUNTRY RD HICKSVILLE, NY 118014111
EPA ID:	NYD982185498
Mailing address:	W LANCASTER AVE HAVERFORD, NY 19041
Contact:	Not reported
Contact address:	W LANCASTER AVE HAVERFORD, NY 19041
Contact country:	US
Contact telephone:	Not reported
Contact email:	Not reported
EPA Region:	02
Classification:	Non- Generator
Description:	Handler: Non- Generators do not presently generate hazardous waste

Owner/Operator Summary:

Owner/operator name:	MERIT OIL CORP
Owner/operator address:	NOT REQUIRED NOT REQUIRED, WY 99999
Owner/operator country:	US
Owner/operator telephone:	(212) 555- 1212
Legal status:	Private
Owner/Operator Type:	Operator
Owner/Op start date:	Not reported
Owner/Op end date:	Not reported

Owner/operator name:	MERIT OIL CORP
Owner/operator address:	NOT REQUIRED NOT REQUIRED, WY 99999
Owner/operator country:	US
Owner/operator telephone:	(212) 555- 1212
Legal status:	Private
Owner/Operator Type:	Owner
Owner/Op start date:	Not reported
Owner/Op end date:	Not reported

Handler accessibilty indicator: Transferred to the program or state equivalent.

Handler Activities Summary:

U.S. importer of hazardous waste:	Unknown
Mixed waste (haz. and radioactive):	Unknown
Recycler of hazardous waste:	No
Transporter of hazardous waste:	Unknown
Treater, storer or disposer of HW:	No
Underground injection activity:	No
On- site burner exemption:	Unknown
Furnace exemption:	Unknown
Used oil fuel burner:	No
Used oil processor:	No
User oil refiner:	No

MERIT OIL CORP (Continued) **1000263756**

Used oil fuel marketer to burner: No
Used oil Specification marketer: No
Used oil transfer facility: No
Used oil transporter: No
Off- site waste receiver: Commercial status unknown

Historical Generators:
Date form received by agency: 01/01/2006
Facility name: MERIT OIL CORP
Classification: Not a generator, verified

Date form received by agency: 07/08/1999
Facility name: MERIT OIL CORP
Classification: Not a generator, verified

Date form received by agency: 05/11/1987
Facility name: MERIT OIL CORP
Classification: Large Quantity Generator

Violation Status: No violations found

FINDS:

Registry ID: 110004415810

Environmental Interest/Information System
RCRAInfo is a national information system that supports the Resource Conservation and Recovery Act (RCRA) program through the tracking of events and activities related to facilities that generate, transport, and treat, store, or dispose of hazardous waste. RCRAInfo allows RCRA program staff to track the notification, permit, compliance, and corrective action activities required under RCRA.

NY MANIFEST:
EPA ID: NYD982185498
Country: USA
Mailing Name: MERIT
Mailing Contact: MERIT
Mailing Address: 540 OLD COUNTRY RD
Mailing Address 2: Not reported
Mailing City: HICKSVILLE
Mailing State: NY
Mailing Zip: 11801
Mailing Zip4: 4111
Mailing Country: USA
Mailing Phone: 000- 000- 0000

Document ID: NYA6292854
Manifest Status: Completed copy
Trans1 State ID: 39363GU
Trans2 State ID: Not reported
Generator Ship Date: 870715
Trans1 Recv Date: 870724
Trans2 Recv Date: Not reported
TSD Site Recv Date: 870724

MERIT OIL CORP (Continued) **1000263756**

Part A Recv Date:	870806
Part B Recv Date:	870731
Generator EPA ID:	NYD982185498
Trans1 EPA ID:	NYD006801245
Trans2 EPA ID:	Not reported
TSDF ID:	NYD082785429
Waste Code:	D001 - NON- LISTED IGNITABLE WASTES
Quantity:	00090
Units:	P - Pounds
Number of Containers:	001
Container Type:	DM - Metal drums, barrels
Handling Method:	L Landfill.
Specific Gravity:	100
Year:	87

AQ199
North
1/2-1
0.600 mi.
3166 ft.

HESS STATION #32545 **UST** **U003846057**
540 OLD COUNTRY RD **AST** **N/A**
HICKSVILLE, NY

Site 11 of 22 in cluster AQ

Relative:
Higher

Actual:
123 ft.

NCFM UST:

Batt/Dept:	93
Location Id:	12889
Unit Type:	HC
Vendor:	MERIT
Installed Date:	06/10/1982
Last Test Date:	08/05/2009
Status:	Active
Tank Contents:	30120303

Batt/Dept:	93
Location Id:	12889
Unit Type:	HC
Vendor:	MERIT
Installed Date:	06/10/1982
Last Test Date:	08/05/2009
Status:	Active
Tank Contents:	30120303

Batt/Dept:	93
Location Id:	12889
Unit Type:	HC
Vendor:	MERIT
Installed Date:	06/10/1982
Last Test Date:	08/05/2009
Status:	Active
Tank Contents:	30120305

Batt/Dept:	93
Location Id:	12889
Unit Type:	HC
Vendor:	MERIT
Installed Date:	06/10/1982
Last Test Date:	08/05/2009
Status:	Active
Tank Contents:	30199301

HESS STATION #32545 (Continued) **U003846057**

Batt/Dept: 93
Location Id: 12889
Unit Type: HC
Vendor: Not reported
Installed Date: 05/01/1999
Last Test Date: Not reported
Status: Removed
Tank Contents: 30918800

Batt/Dept: 93
Location Id: 12889
Unit Type: HH
Vendor: UNBRANDED
Installed Date: 10/04/1983
Last Test Date: 07/30/2009
Status: Active
Tank Contents: 30122300

NCFM AST:
Contents: 30120305
Batt/Dept: 93
Location Id: 12889
Unit Type: HC
Vendor: MERIT
Installed Date: 06/10/1982
Last Test Date: 08/05/2009
Status: Active

Contents: 30199301
Batt/Dept: 93
Location Id: 12889
Unit Type: HC
Vendor: MERIT
Installed Date: 06/10/1982
Last Test Date: 08/05/2009
Status: Active

Contents: 30918800
Batt/Dept: 93
Location Id: 12889
Unit Type: HC
Vendor: Not reported
Installed Date: 05/01/1999
Last Test Date: Not reported
Status: Removed

Contents: 30120303
Batt/Dept: 93
Location Id: 12889
Unit Type: HC
Vendor: MERIT
Installed Date: 06/10/1982
Last Test Date: 08/05/2009
Status: Active

Contents: 30120303
Batt/Dept: 93

HESS STATION #32545 (Continued) **U003846057**

Location Id:	12889
Unit Type:	HC
Vendor:	MERIT
Installed Date:	06/10/1982
Last Test Date:	08/05/2009
Status:	Active

AR200
NE
1/2-1
0.601 mi.
3171 ft.

TIET LEE RESIDENCE
20 BOBWHITE LANE
HICKSVILLE, NY

NY Spills **S103828726**
NY Hist Spills **N/A**

Site 1 of 2 in cluster AR

Relative:
Higher

Actual:
123 ft.

NY Spills:

Site ID:	202112
Facility Addr2:	Not reported
Facility ID:	9814494
Spill Number:	9814494
Facility Type:	ER
SWIS:	3000
Investigator:	UNASSIGNED
Referred To:	Not reported
Spill Date:	3/4/1999
Reported to Dept:	3/4/1999
CID:	03
Spill Cause:	Equipment Failure
Water Affected:	Not reported
Spill Source:	Private Dwelling
Spill Notifier:	Other
Cleanup Ceased:	Not reported
Cleanup Meets Std:	True
Last Inspection:	Not reported
Recommended Penalty:	Penalty Not Recommended
UST Trust:	False
Spill Class:	Possible release with minimal potential for fire or hazard or Known release with no damage. DEC Response. Willing Responsible Party. Corrective action taken.
Spill Closed Dt:	3/4/1999
Remediation Phase:	0
Date Entered In Computer:	3/4/1999
Spill Record Last Update:	4/2/2001
Spiller Name:	MR TIET- LEE
Spiller Company:	TIET LEE RESIDENCE
Spiller Address:	20 BOBWHITE LANE
Spiller City,St,Zip:	HICKSVILLE, NY
Spiller Company:	001
Contact Name:	MR TIET- LEE
Contact Phone:	(516) 932- 7833
DEC Region:	1
DER Facility ID:	168134
DEC Memo:	Prior to Sept, 2004 data translation this spill Lead_DEC Field was "NONE" TANK IS OUTSIDE, BURNER IS IN THE GARAGE, LEAK FROM A FITTING ON BURNER, SATISFIED WITH CLEANUP STILL SOME ODORS RIGHT NOW, TELECON WITH SLOMINS SERV REP 5X5 AREA IMPACTED ON CONCRETE GARAGE FLOOR, CLEANED UP WITH SPEEDI DRI, NO DRAINS,SUMPS CRACKS OR SEWER TRAPS, 1 BAG OF SPEEDI DRI USED
Remarks:	A DEVICE ON THE OIL BURNER FAILED CAUSING THE SPILL ONTO THE BASEMENT FLOOR. CLEANED UP BY SLOMINS CREWS WITH ABSORBANTS.

TIET LEE RESIDENCE (Continued) **S103828726**

Material:

Site ID:	202112
Operable Unit ID:	1075542
Operable Unit:	01
Material ID:	311179
Material Code:	0001
Material Name:	#2 Fuel Oil
Case No.:	Not reported
Material FA:	Petroleum
Quantity:	2
Units:	Gallons
Recovered:	2
Resource Affected:	Not reported
Oxygenate:	False

Tank Test:

Site ID:	Not reported
Spill Tank Test:	Not reported
Tank Number:	Not reported
Tank Size:	Not reported
Test Method:	Not reported
Leak Rate:	Not reported
Gross Fail:	Not reported
Modified By:	Not reported
Last Modified:	Not reported
Test Method:	Not reported

NY Hist Spills:

Region of Spill:	1
Spill Number:	9814494
Investigator:	NONE
Caller Name:	Not reported
Caller Agency:	Not reported
Caller Phone:	Not reported
Notifier Name:	Not reported
Notifier Agency:	Not reported
Notifier Phone:	Not reported
Spill Date/Time:	03/04/1999 10:30
Reported to Dept Date/Time:	03/04/99 11:56
SWIS:	28
Spiller Name:	TIET LEE RESIDENCE
Spiller Contact:	MR TIET- LEE
Spiller Phone:	(516) 932- 7833
Spiller Contact:	MR TIET- LEE
Spiller Phone:	(516) 932- 7833
Spiller Address:	20 BOBWHITE LANE
Spiller City,St,Zip:	HICKSVILLE, NY
Spill Cause:	Equipment Failure
Reported to Dept:	On Land
Water Affected:	Not reported
Spill Source:	09
Spill Notifier:	Other
PBS Number:	Not reported
Cleanup Ceased:	/ /
Cleanup Meets Std:	True

TIET LEE RESIDENCE (Continued) **S103828726**

Last Inspection: / /
Recommended Penalty: Penalty Not Recommended
Spiller Cleanup Dt: / /
Enforcement Date: / /
Invstgn Complete: / /
UST Involvement: False
Spill Class: Possible release with minimal potential for fire or hazard or Known release with no damage. DEC Response. Willing Responsible Party. Corrective action taken.
Spill Closed Dt: 03/04/99
Corrective Action Plan Submitted: / /
Date Region Sent Summary to Central Office: / /
Date Spill Entered In Computer Data File: 03/04/99
Date Spill Entered In Computer Data File: Not reported
Update Date: 04/02/01
Is Updated: False

Tank:
PBS Number: Not reported
Tank Number: Not reported
Tank Size: Not reported
Test Method: Not reported
Leak Rate Failed Tank: Not reported
Gross Leak Rate: Not reported

Material:
Material Class Type: Petroleum
Quantity Spilled: 2
Unkonwn Quantity Spilled: False
Units: Gallons
Quantity Recovered: 2
Unkonwn Quantity Recovered: False
Material: #2 FUEL OIL
Class Type: #2 FUEL OIL
Times Material Entry In File: 24464
CAS Number: Not reported
Last Date: 19941207
DEC Remarks: TANK IS OUTSIDE, BURNER IS IN THE GARAGE, LEAK FROM A FITTING ON BURNER, SATISFIED WITH CLEANUP STILL SOME ODORS RIGHT NOW, TELECON WITH SLOMINS SERV REP 5X5 AREA IMPACTED ON CONCRETE GARAGE FLOOR, CLEANED UP WITH SPEEDI DRI, NO DRAINS,SUMPS CRACKSOR SEWER TRAPS, 1 BAG OF SPEEDI DRI USED
Remark: A DEVICE ON THE OIL BURNER FAILED CAUSING THE SPILL ONTO THE BASEMENT FLOOR. CLEANED UP BY SLOMINS CREWS WITH ABSORBANTS.

AR201 **TIET LE RESIDENCE** **NY Spills** **S102140823**
NE **20 BOB WHITE LANE** **NY Hist Spills** **N/A**
1/2-1 **HICKSVILLE, NY**
0.601 mi.
3174 ft. **Site 2 of 2 in cluster AR**

Relative:
Higher

Actual:
123 ft.

NY Spills:
Site ID: 180832
Facility Addr2: Not reported
Facility ID: 9508212
Spill Number: 9508212
Facility Type: ER
SWIS: 3000
Investigator: UNASSIGNED
Referred To: Not reported

TIET LE RESIDENCE (Continued) **S102140823**

Spill Date:	10/4/1995
Reported to Dept:	10/4/1995
CID:	03
Spill Cause:	Human Error
Water Affected:	Not reported
Spill Source:	Private Dwelling
Spill Notifier:	Other
Cleanup Ceased:	10/4/1995
Cleanup Meets Std:	True
Last Inspection:	Not reported
Recommended Penalty:	Penalty Not Recommended
UST Trust:	False
Spill Class:	Known release with minimal potential for fire or hazard. DEC Response. Willing Responsible Party. Corrective action taken.
Spill Closed Dt:	10/4/1995
Remediation Phase:	0
Date Entered In Computer:	10/5/1995
Spill Record Last Update:	11/27/1995
Spiller Name:	Not reported
Spiller Company:	TIET LE RESIDENCE
Spiller Address:	Not reported
Spiller City,St,Zip:	ZZ
Spiller Company:	001
Contact Name:	Not reported
Contact Phone:	Not reported
DEC Region:	1
DER Facility ID:	151674
DEC Memo:	Prior to Sept, 2004 data translation this spill Lead_DEC Field was "NONE"
Remarks:	SPILLER HIT FUEL LINE WITH SHOVEL, APPROX 5 GAL PAIL OF CONT SOIL, LINE BEING REPAIRED, NO RESPONSE

Material:

Site ID:	180832
Operable Unit ID:	1022788
Operable Unit:	01
Material ID:	362683
Material Code:	0001
Material Name:	#2 Fuel Oil
Case No.:	Not reported
Material FA:	Petroleum
Quantity:	0
Units:	Gallons
Recovered:	No
Resource Affected:	Not reported
Oxygenate:	False

Tank Test:

Site ID:	Not reported
Spill Tank Test:	Not reported
Tank Number:	Not reported
Tank Size:	Not reported
Test Method:	Not reported
Leak Rate:	Not reported
Gross Fail:	Not reported
Modified By:	Not reported
Last Modified:	Not reported

TIET LE RESIDENCE (Continued) **S102140823**

Test Method: Not reported

NY Hist Spills:

Region of Spill:	1
Spill Number:	9508212
Investigator:	NONE
Caller Name:	Not reported
Caller Agency:	Not reported
Caller Phone:	Not reported
Notifier Name:	Not reported
Notifier Agency:	Not reported
Notifier Phone:	Not reported
Spill Date/Time:	10/04/1995 14:15
Reported to Dept Date/Time:	10/04/95 14:24
SWIS:	28
Spiller Name:	TIET LE RESIDENCE
Spiller Contact:	Not reported
Spiller Phone:	(516) 932- 7833
Spiller Address:	Not reported
Spiller City,St,Zip:	Not reported
Spill Cause:	Human Error
Reported to Dept:	On Land
Water Affected:	Not reported
Spill Source:	09
Spill Notifier:	Other
PBS Number:	Not reported
Cleanup Ceased:	10/04/95
Cleanup Meets Std:	True
Last Inspection:	/ /
Recommended Penalty:	Penalty Not Recommended
Spiller Cleanup Dt:	/ /
Enforcement Date:	/ /
Invstgn Complete:	/ /
UST Involvement:	False
Spill Class:	Known release with minimal potential for fire or hazard. DEC Response. Willing Responsible Party. Corrective action taken.
Spill Closed Dt:	10/04/95
Corrective Action Plan Submitted:	/ /
Date Region Sent Summary to Central Office:	/ /
Date Spill Entered In Computer Data File:	10/05/95
Date Spill Entered In Computer Data File:	Not reported
Update Date:	11/27/95
Is Updated:	False

Tank:

PBS Number:	Not reported
Tank Number:	Not reported
Tank Size:	Not reported
Test Method:	Not reported
Leak Rate Failed Tank:	Not reported
Gross Leak Rate:	Not reported

Material:

Material Class Type:	Petroleum
Quantity Spilled:	0
Unkonwn Quantity Spilled:	False
Units:	Gallons

TIET LE RESIDENCE (Continued) **S102140823**

Quantity Recovered: 0
Unkonwn Quantity Recovered: False
Material: #2 FUEL OIL
Class Type: #2 FUEL OIL
Times Material Entry In File: 24464
CAS Number: Not reported
Last Date: 19941207
DEC Remarks: Not reported
Remark: SPILLER HIT FUEL LINE WITH SHOVEL, APPROX 5 GAL PAIL OF CONT SOIL, LINE BEING REPAIRED, NO RESPONSE

AS202 **UNKNOWN** **NY Spills** **S109206085**
SE **LEVITTOWN PARKWAY / ROOT LANE** **N/A**
1/2-1 **LEVITTOWN, NY 11756**
0.603 mi.
3182 ft. **Site 1 of 2 in cluster AS**

Relative:
Lower

Actual:
110 ft.

NY Spills:
Site ID: 400968
Facility Addr2: POLE 5A
Facility ID: 0804118
Spill Number: 0804118
Facility Type: ER
SWIS: 3020
Investigator: Unassigned
Referred To: Not reported
Spill Date: 7/10/2008
Reported to Dept: 7/10/2008
CID: 444
Spill Cause: Equipment Failure
Water Affected: Not reported
Spill Source: Commercial/Industrial
Spill Notifier: Responsible Party
Cleanup Ceased: Not reported
Cleanup Meets Std: False
Last Inspection: Not reported
Recommended Penalty: Penalty Not Recommended
UST Trust: False
Spill Class: Known release with minimal potential for fire or hazard. DEC Response. Willing Responsible Party. Corrective action taken.
Spill Closed Dt: 7/21/2009
Remediation Phase: 0
Date Entered In Computer: 7/10/2008
Spill Record Last Update: 2/22/2010
Spiller Name: ROB LOWE
Spiller Company: POLE 5A
Spiller Address: LEVITTOWN PARKWAY / ROOT LN
Spiller City,St,Zip: LEVITTOWN, NY
Spiller Company: 001
Contact Name: ROB LOWE
Contact Phone: (646) 235- 0404
DEC Region: 1
DER Facility ID: 350233
DEC Memo: Not reported
Remarks: TRUCK HIT POLE AND CAUSED LEAK AND CREW ENROUTE

Material:
Site ID: 400968

UNKNOWN (Continued) **S109206085**

Operable Unit ID:	1157777
Operable Unit:	01
Material ID:	2148811
Material Code:	0020A
Material Name:	TRANSFORMER OIL
Case No.:	Not reported
Material FA:	Petroleum
Quantity:	0
Units:	Gallons
Recovered:	No
Resource Affected:	Not reported
Oxygenate:	False

Tank Test:

Site ID:	Not reported
Spill Tank Test:	Not reported
Tank Number:	Not reported
Tank Size:	Not reported
Test Method:	Not reported
Leak Rate:	Not reported
Gross Fail:	Not reported
Modified By:	Not reported
Last Modified:	Not reported
Test Method:	Not reported

AQ203
North
1/2-1
0.603 mi.
3184 ft.

Relative:
Higher

Actual:
123 ft.

CHARLOTTE/OLD COUNTRY RD
HICKSVILLE, NY

Site 12 of 22 in cluster AQ

NY Spills **S104646223**
NY Hist Spills **N/A**

NY Spills:

Site ID:	180647
Facility Addr2:	Not reported
Facility ID:	9705704
Spill Number:	9705704
Facility Type:	ER
SWIS:	3000
Investigator:	UNASSIGNED
Referred To:	Not reported
Spill Date:	8/11/1997
Reported to Dept:	8/11/1997
CID:	211
Spill Cause:	Other
Water Affected:	Not reported
Spill Source:	Commercial Vehicle
Spill Notifier:	Federal Government
Cleanup Ceased:	Not reported
Cleanup Meets Std:	True
Last Inspection:	Not reported
Recommended Penalty:	Penalty Not Recommended
UST Trust:	False
Spill Class:	Known release with minimal potential for fire or hazard. No DEC Response. No corrective action required.
Spill Closed Dt:	8/11/1997
Remediation Phase:	0

(Continued) **S104646223**

Date Entered In Computer: 8/11/1997
Spill Record Last Update: 8/12/1997
Spiller Name: TED STEFFENS/MR WYATT
Spiller Company: HOME DEPOT
Spiller Address: 86 JERICHO TPKE
Spiller City,St,Zip: JERICHO, NY
Spiller Company: 001
Contact Name: Not reported
Contact Phone: Not reported
DEC Region: 1
DER Facility ID: 151511
DEC Memo: Prior to Sept, 2004 data translation this spill Lead_DEC Field was "NONE" NO RESPONSE NEEDED
Remarks: UNKNOWN AMOUNT IN DRAIN - 5 GAL PAIL FELL OFF TRUCK - MOSTLY ON ROAD - SLIGHT AMOUNT IN DRAIN - HOME DEPOT CLEANED UP

Material:
Site ID: 180647
Operable Unit ID: 1049056
Operable Unit: 01
Material ID: 331331
Material Code: 0896A
Material Name: DRIVEWAY SEALANT
Case No.: Not reported
Material FA: Petroleum
Quantity: 0
Units: Gallons
Recovered: No
Resource Affected: Not reported
Oxygenate: False

Tank Test:
Site ID: Not reported
Spill Tank Test: Not reported
Tank Number: Not reported
Tank Size: Not reported
Test Method: Not reported
Leak Rate: Not reported
Gross Fail: Not reported
Modified By: Not reported
Last Modified: Not reported
Test Method: Not reported

NY Hist Spills:
Region of Spill: 1
Spill Number: 9705704
Investigator: NONE
Caller Name: Not reported
Caller Agency: Not reported
Caller Phone: Not reported
Notifier Name: Not reported
Notifier Agency: Not reported
Notifier Phone: Not reported
Spill Date/Time: 08/11/1997 10:30
Reported to Dept Date/Time: 08/11/97 10:40
SWIS: 28

(Continued) **S104646223**

Spiller Name:	HOME DEPOT
Spiller Contact:	TED STEFFENS/MR WYATT
Spiller Phone:	(516) 997- 9595
Spiller Address:	86 JERICHO TPKE
Spiller City,St,Zip:	JERICHO, NY
Spill Cause:	Other
Reported to Dept:	On Land
Water Affected:	Not reported
Spill Source:	07
Spill Notifier:	Federal Government
PBS Number:	Not reported
Cleanup Ceased:	/ /
Cleanup Meets Std:	True
Last Inspection:	/ /
Recommended Penalty:	Penalty Not Recommended
Spiller Cleanup Dt:	/ /
Enforcement Date:	/ /
Invstgn Complete:	/ /
UST Involvement:	False
Spill Class:	Known release with minimal potential for fire or hazard. No DEC Response. No corrective action required.
Spill Closed Dt:	08/11/97
Corrective Action Plan Submitted:	/ /
Date Region Sent Summary to Central Office:	/ /
Date Spill Entered In Computer Data File:	08/11/97
Date Spill Entered In Computer Data File:	Not reported
Update Date:	08/12/97
Is Updated:	False

Tank:

PBS Number:	Not reported
Tank Number:	Not reported
Tank Size:	Not reported
Test Method:	Not reported
Leak Rate Failed Tank:	Not reported
Gross Leak Rate:	Not reported

Material:

Material Class Type:	Petroleum
Quantity Spilled:	0
Unkonwn Quantity Spilled:	True
Units:	Gallons
Quantity Recovered:	0
Unkonwn Quantity Recovered:	True
Material:	DRIVEWAY SEALANT
Class Type:	DRIVEWAY SEALANT
Times Material Entry In File:	25
CAS Number:	Not reported
Last Date:	Not reported
DEC Remarks:	NO RESPONSE NEEDED
Remark:	UNKNOWN AMOUNT IN DRAIN - 5 GAL PAIL FELL OFF TRUCK - MOSTLY ON ROAD - SLIGHT AMOUNT IN DRAIN - HOME DEPOT CLEANED UP

AP204 **SIEMENS** **NY Spills** **S108637505**
NNW **500 DUFFY AVENUE** **N/A**
1/2-1 **HICKSVILLE, NY**
0.603 mi.
3186 ft. **Site 6 of 7 in cluster AP**

Relative:
Higher

Actual:
119 ft.

NY Spills:

Site ID:	401337
Facility Addr2:	Not reported
Facility ID:	0804429
Spill Number:	0804429
Facility Type:	ER
SWIS:	3024
Investigator:	Unassigned
Referred To:	Not reported
Spill Date:	7/18/2008
Reported to Dept:	7/18/2008
CID:	03
Spill Cause:	Equipment Failure
Water Affected:	Not reported
Spill Source:	Commercial/Industrial
Spill Notifier:	Responsible Party
Cleanup Ceased:	Not reported
Cleanup Meets Std:	False
Last Inspection:	Not reported
Recommended Penalty:	Penalty Not Recommended
UST Trust:	False
Spill Class:	Known release with minimal potential for fire or hazard. DEC Response. Willing Responsible Party. Corrective action taken.
Spill Closed Dt:	12/8/2008
Remediation Phase:	0
Date Entered In Computer:	7/18/2008
Spill Record Last Update:	2/22/2010
Spiller Name:	KERRY WALKER
Spiller Company:	SIEMENS
Spiller Address:	500 DUFFY AVENUE
Spiller City,St,Zip:	HICKSVILLE, NY
Spiller Company:	001
Contact Name:	KERRY WALKER
Contact Phone:	(516) 876- 2201
DEC Region:	1
DER Facility ID:	330989
DEC Memo:	7/18 10:40 CALLED FOR WALKER, WAS DIRECTED TO CALL HIS CELL CALLED WALKER CELL, SITE IS NEPTUNE CONVERTER STATION, PART OF POWER GRID, CAPACITOR WAS ON STAND OVER CONCRETE PAD,NO DRAINS IN AREA, APPROX 1 LITER OF EDISOL MINERAL OIL, CLEANED UP (DR)
Remarks:	CAPACITOR FAILURE ABOUT 1 LITER- CLEANING UP IN PROCESS

Material:

Site ID:	401337
Operable Unit ID:	1158130
Operable Unit:	01
Material ID:	2149183
Material Code:	2630
Material Name:	Mineral Oil
Case No.:	Not reported
Material FA:	Petroleum
Quantity:	1
Units:	Gallons
Recovered:	No

SIEMENS (Continued) **S108637505**

Resource Affected: Not reported
Oxygenate: False

Tank Test:
Site ID: Not reported
Spill Tank Test: Not reported
Tank Number: Not reported
Tank Size: Not reported
Test Method: Not reported
Leak Rate: Not reported
Gross Fail: Not reported
Modified By: Not reported
Last Modified: Not reported
Test Method: Not reported

Site ID: 381993
Facility Addr2: Not reported
Facility ID: 0702290
Spill Number: 0702290
Facility Type: ER
SWIS: 3024
Investigator: Unassigned
Referred To: Not reported
Spill Date: 5/24/2007
Reported to Dept: 5/24/2007
CID: 03
Spill Cause: Equipment Failure
Water Affected: Not reported
Spill Source: Commercial/Industrial
Spill Notifier: Responsible Party
Cleanup Ceased: Not reported
Cleanup Meets Std: False
Last Inspection: Not reported
Recommended Penalty: Penalty Not Recommended
UST Trust: False
Spill Class: Known release with minimal potential for fire or hazard. DEC Response. Willing Responsible Party. Corrective action taken.
Spill Closed Dt: 10/15/2007
Remediation Phase: 0
Date Entered In Computer: 5/24/2007
Spill Record Last Update: 6/15/2009
Spiller Name: SPENCE LYTWYN
Spiller Company: SIEMENS
Spiller Address: 500 DUFFY AVENUE
Spiller City,St,Zip: HICKSVILLE, NY
Spiller Company: 001
Contact Name: SPENCE LYTWYN
Contact Phone: (516) 286- 1578
DEC Region: 1
DER Facility ID: 330989
DEC Memo: SAME AS 07- 01968 5/24/07 16:00 TELECON WITH SPENCE LYTWYN FROM SIEMENS,APPROX 2- 3 GALS OF TRANSFORMER OIL SPILLED ONTO CONCRETE PAD AND GRAVEL. MATERIAL IS NON PCB, NO DRYWELL/STORM DRAIN AFFECTED, CLEANUP IS IN PROGRESS AT THIS TIME 5/25/07 JENNIFER SPOKE WITH MR LYTWYN, LESS THAN 2 GALLONS LEAKED, CAPACITOR WAS A 2X2X2 BOX. ABSORBENT PADS ON ASPHALT TO ABSORB PRODUCT, SOME PRODUCT ON GRAVEL,

SIEMENS (Continued) **S108637505**

REMOVED TO CLEAN ENDPOINT. STORED 55 GALLON DRUMS, WILL HIRE CONTRACTOR FOR DISPOSAL

Remarks: Equip. failure on a capacitor releasing material onto a concrete pad and gravel in the switch yard. Clean up is in progress. Material is Non PCB. Spence Lytwyn will call back with the exact amount of material spilled.

Material:

Site ID:	381993
Operable Unit ID:	1139407
Operable Unit:	01
Material ID:	2129445
Material Code:	0020A
Material Name:	TRANSFORMER OIL
Case No.:	Not reported
Material FA:	Petroleum
Quantity:	2
Units:	Gallons
Recovered:	No
Resource Affected:	Not reported
Oxygenate:	False

Tank Test:

Site ID:	Not reported
Spill Tank Test:	Not reported
Tank Number:	Not reported
Tank Size:	Not reported
Test Method:	Not reported
Leak Rate:	Not reported
Gross Fail:	Not reported
Modified By:	Not reported
Last Modified:	Not reported
Test Method:	Not reported

Click this hyperlink while viewing on your computer to access additional NY_SPILL: detail in the EDR Site Report.

AP205 **SIEMENS** **NY Spills** **S108637258**
NNW **500 DUFFY AVENUE** **N/A**
1/2-1 **HICKSVILLE, NY**
0.603 mi.
3186 ft. **Site 7 of 7 in cluster AP**

Relative:
Higher

Actual:
119 ft.

NY Spills:

Site ID:	381603
Facility Addr2:	Not reported
Facility ID:	0701968
Spill Number:	0701968
Facility Type:	ER
SWIS:	3024
Investigator:	Unassigned
Referred To:	Not reported
Spill Date:	5/17/2007
Reported to Dept:	5/17/2007
CID:	03
Spill Cause:	Equipment Failure
Water Affected:	Not reported

SIEMENS (Continued) **S108637258**

Spill Source:	Institutional, Educational, Gov., Other
Spill Notifier:	Other
Cleanup Ceased:	Not reported
Cleanup Meets Std:	False
Last Inspection:	Not reported
Recommended Penalty:	Penalty Not Recommended
UST Trust:	False
Spill Class:	Known release with minimal potential for fire or hazard. DEC Response. Willing Responsible Party. Corrective action taken.
Spill Closed Dt:	10/15/2007
Remediation Phase:	0
Date Entered In Computer:	5/17/2007
Spill Record Last Update:	6/15/2009
Spiller Name:	SPENCE LYTWYN
Spiller Company:	SIEMENS
Spiller Address:	500 DUFFY AVE
Spiller City,St,Zip:	HICKSVILLE, NY
Spiller Company:	001
Contact Name:	SPENCE LYTWYN
Contact Phone:	(516) 286- 1578
DEC Region:	1
DER Facility ID:	330989
DEC Memo:	13;35 TELECON SPENCE, SPILLED ONLY ONTO CONCRETE PAD, NON PCB, USED ABSORBENT PADS, DENATURIZED ALCOHOL ALSO USED AND CLEANED UP WITH PADS, NO DRAINAGE OR SOIL AFFECTED
Remarks:	WHILE TESTING EQUIPMENT FOUND A FAILED CAPACITOR CAM: IT IS REPAIRED AND CLEANED UP: USED SPILL CONTROL PLAN, ON A CONCRETE PAD

Material:

Site ID:	381603
Operable Unit ID:	1139040
Operable Unit:	01
Material ID:	2129046
Material Code:	0020A
Material Name:	TRANSFORMER OIL
Case No.:	Not reported
Material FA:	Petroleum
Quantity:	9
Units:	Pounds
Recovered:	No
Resource Affected:	Not reported
Oxygenate:	False

Tank Test:

Site ID:	Not reported
Spill Tank Test:	Not reported
Tank Number:	Not reported
Tank Size:	Not reported
Test Method:	Not reported
Leak Rate:	Not reported
Gross Fail:	Not reported
Modified By:	Not reported
Last Modified:	Not reported
Test Method:	Not reported

AT206 **BRUNS RESIDENCE** **NY Spills** **S102138825**
SE **15 BENCH LANE** **NY Hist Spills** **N/A**
1/2-1 **EAST MEADOW/LEVITTOWN, NY**
0.605 mi.
3196 ft. **Site 1 of 2 in cluster AT**

Relative:
Lower

Actual:
109 ft.

NY Spills:

Site ID:	146351
Facility Addr2:	Not reported
Facility ID:	9300791
Spill Number:	9300791
Facility Type:	ER
SWIS:	3000
Investigator:	KAKISPER
Referred To:	Not reported
Spill Date:	4/16/1993
Reported to Dept:	4/16/1993
CID:	Not reported
Spill Cause:	Housekeeping
Water Affected:	Not reported
Spill Source:	Private Dwelling
Spill Notifier:	Affected Persons
Cleanup Ceased:	7/20/1993
Cleanup Meets Std:	True
Last Inspection:	7/20/1993
Recommended Penalty:	Penalty Recommended
UST Trust:	False
Spill Class:	Known release that creates potential for fire or hazard. DEC Response. Willing Responsible Party. Corrective action taken.
Spill Closed Dt:	9/28/1994
Remediation Phase:	0
Date Entered In Computer:	4/19/1993
Spill Record Last Update:	12/5/1994
Spiller Name:	Not reported
Spiller Company:	ED BRUNS
Spiller Address:	15 BENCH LANE
Spiller City,St,Zip:	LEVITTOWN, NY 11756
Spiller Company:	001
Contact Name:	Not reported
Contact Phone:	Not reported
DEC Region:	1
DER Facility ID:	124630
DEC Memo:	Prior to Sept, 2004 data translation this spill Lead_DEC Field was "KISPERT" / / : ***NOTE: DOT WAS TO HAVE HANDLED, BUT THIS WAS RIGHT AT TRANSITION FROM DOT TO DEC. DOT DID HAVE SAMPLE ANALYZED. NOT KNOWN IF NASS CTY FIRE MARSHAL OR HEALTH PURSUED MATTER. / / : ***NOTE: AT THAT TIME, BRUN'S PHONE NUMBER WAS 516- WE(I OR 1?)- 5775. HE WOULD NOT ANSWER PHONE OR DOOR. WAS "VERY UNCOOPERATIVE". CANNOT FIND DOT FILE, IF ANY. / / : ***NOTE: AT LEAST ONE OTHER CALL HERE- 8500923 SP5574 (CLOSED BY REG 1 30NOV90). PHOTOS IN THE TWO FILES SEEM TO SHOW THAT THE SAME DRUMS ARE INVOLVED IN BOTH INCIDENTS. 04/06/93: JOHN SMALL (11 BENCH LANE 516- 433- 7166) REPORTS 3 DRUMS LEAKING NEXT DOOR. 04/16/93: A: DEC (KISPERT) ON SITE- MET SMALL. OBSERVED DRUMS AND STAIN UNDER FENCE BORDERING NUMBERS 11/15 BENCH LANE. 04/16/93: B: ***SMALL CLAIMS HE NOTIFIED (WHOM???) OF THIS 'A FEW YEARS AGO' (SUSPECT HE IS REFERRING TO 1985 CALL?). 04/16/93: C: DEC NOTIFIED NASS CTY FIRE MARSHAL. THEY WILL INVESTIGATE. 04/30/93: KISPERT CHECKED FOR PHONE NUMBER FOR BRUN: NONE LISTED. 05/07/93: KISPERT LETTER OF RESPONSIBILITY TO BRUN. REQUEST EMPTYING OF

BRUNS RESIDENCE (Continued) **S102138825**

CONTAINERS AND CLEANUP OF THE SOIL. GIVES SCENARIO FOR FAILURE TO COMPLY. 05/12/93: ***LETTER RETURNED UNCLAIMED: WAS ADDRESSED TO ED BRUNS 15 BEACH LANE, BUT APPEARS P.O. DID TRY BENCH. 07/20/93: A: DEC (KISPERT & ACAMPORA) ON SITE- SMALL WILL ALLOW ACCESS THROUGH HIS PROPERTY. 07/20/93: B: BRUNS LEFT HIS HOUSE BY THE BACK DOOR. DEC STOPPED HIM, EXPLAINED SITUATION, WHAT WAS REQUIRED, AND ASKED THAT HE SIGN OUR FIELD CLEANUP FORM. BRUNS REFUSED. DEC LEFT IT ON HIS DOOR. 07/20/93: C: DEC THEN FOUND AN U/G TANK IN FRONT YARD. CONTAINED APPROX 32 " OIL. 07/30/93: KISPERT SPEAKS TO REG ATTY'S OFFICE RE ACCESS. 09/09/93: KISPERT CHECKED WITH NCFM: NOT CLEAR IF THEY INVESTIGATED. INFORMED THEM DEC TO HAVE CLEANUP DONE 10SEPT. 09/10/93: KISPERT AND MEG ON SITE: NO ANSWER AT 15 BENCH. OVERPACKED THE 3 DRUMS AND REMOVED THE CONTAMINATED SOIL. GENERATED 2 DRUMS OF SOIL. AREA BACKFILLED AND RESTORED. 09/10/93: MEG DISPOSED OF THE DEBRIS AT CPC. DRUMS WERE CONSOLIDATED AND DISPOSED AS DRUMS OF DEBRIS. 08/01/94: DEC TO CLOSE REGIONAL FILE: CLEANUP SATISFACTORY; NO FURTHER REMEDIAL ACTION NEEDED AT THIS TIME.

Remarks: 3- 55 GAL DRUMS LEAKING FUEL OIL. ***PRIOR SPILL HERE: 8500923 SP5574 ; DOT PAID FOR SAMPLING.

Material:

Site ID:	146351
Operable Unit ID:	982528
Operable Unit:	01
Material ID:	570279
Material Code:	0001
Material Name:	#2 Fuel Oil
Case No.:	Not reported
Material FA:	Petroleum
Quantity:	10
Units:	Gallons
Recovered:	8
Resource Affected:	Not reported
Oxygenate:	False

Tank Test:

Site ID:	Not reported
Spill Tank Test:	Not reported
Tank Number:	Not reported
Tank Size:	Not reported
Test Method:	Not reported
Leak Rate:	Not reported
Gross Fail:	Not reported
Modified By:	Not reported
Last Modified:	Not reported
Test Method:	Not reported

NY Hist Spills:

Region of Spill:	1
Spill Number:	9300791
Investigator:	KISPERT
Caller Name:	Not reported
Caller Agency:	Not reported
Caller Phone:	Not reported
Notifier Name:	Not reported
Notifier Agency:	Not reported

BRUNS RESIDENCE (Continued) **S102138825**

Notifier Phone: Not reported
Spill Date/Time: 04/16/1993 09:50
Reported to Dept Date/Time: 04/16/93 09:50
SWIS: 28
Spiller Name: ED BRUNS
Spiller Contact: Not reported
Spiller Phone: Not reported
Spiller Address: 15 BENCH LANE
Spiller City,St,Zip: LEVITTOWN, NY 11756
Spill Cause: Housekeeping
Reported to Dept: On Land
Water Affected: Not reported
Spill Source: 09
Spill Notifier: Affected Persons
PBS Number: Not reported
Cleanup Ceased: 07/20/93
Cleanup Meets Std: True
Last Inspection: 07/20/93
Recommended Penalty: Penalty Recommended
Spiller Cleanup Dt: / /
Enforcement Date: / /
Invstgn Complete: / /
UST Involvement: False
Spill Class: Known release that creates potential for fire or hazard. DEC Response. Willing Responsible Party. Corrective action taken.
Spill Closed Dt: 09/28/94
Corrective Action Plan Submitted: / /
Date Region Sent Summary to Central Office: 09/28/94
Date Spill Entered In Computer Data File: 04/19/93
Date Spill Entered In Computer Data File: Not reported
Update Date: 12/05/94
Is Updated: False

Tank:
PBS Number: Not reported
Tank Number: Not reported
Tank Size: Not reported
Test Method: Not reported
Leak Rate Failed Tank: Not reported
Gross Leak Rate: Not reported

Material:
Material Class Type: Petroleum
Quantity Spilled: 10
Unkonwn Quantity Spilled: False
Units: Gallons
Quantity Recovered: 8
Unkonwn Quantity Recovered: False
Material: #2 FUEL OIL
Class Type: #2 FUEL OIL
Times Material Entry In File: 24464
CAS Number: Not reported
Last Date: 19941207
DEC Remarks: / / : ***NOTE: DOT WAS TO HAVE HANDLED, BUT THIS WAS RIGHT AT TRANSITION FROM DOT TO DEC. DOT DID HAVE SAMPLE ANALYZED. NOT KNOWN IF NASS CTY FIRE MARSHAL OR HEALTH PURSUED MATTER. / / : ***NOTE: AT THAT TIME, BRUN S PHONE NUMBER WAS 516- WE I OR 1?)- 5775. HE WOULD NOT ANSWER PHONE OR DOOR. WAS VERY UNCOOPERATIVE . CANNOT FIND DOT FILE, IF ANY. / / : ***NOTE: AT

BRUNS RESIDENCE (Continued) **S102138825**

LEAST ONE OTHER CALL HERE- 8500923 SP5574 CLOSED BY REG 1 30NOV90). PHOTOS IN THE TWO FILES SEEM TO SHOW THAT THE SAME DRUMS ARE INVOLVED IN BOTH INCIDENTS. 04/06/93: JOHN SMALL 11 BENCH LANE 516- 433- 7166) REPORTS 3 DRUMS LEAKING NEXT DOOR. 04/16/93: A: DEC KISPERT) ON SITE- MET SMALL. OBSERVED DRUMS AND STAIN UNDER FENCE BORDERING NUMBERS 11/15 BENCH LANE. 04/16/93: B: ***SMALL CLAIMS HE NOTIFIED WHOM???) OF THIS A FEW YEARS AGO SUSPECT HE IS REFERRING TO 1985 CALL?). 04/16/93: C: DEC NOTIFIED NASS CTY FIRE MARSHAL. THEY WILL INVESTIGATE. 04/30/93: KISPERT CHECKED FOR PHONENUMBER FOR BRUN: NONE LISTED. 05/07/93: KISPERT LETTER OF RESPONSIBILITY TO BRUN. REQUEST EMPTYING OF CONTAINERS AND CLEANUP OF THE SOIL. GIVES SCENARIO FOR FAILURE TO COMPLY. 05/12/93: ***LETTER RETURNED UNCLAIMED: WAS ADDRESSED TO ED BRUNS15 BEACH LANE, BUT APPEARS P.O. DID TRY BENCH. 07/20/93: A: DEC KISPERT ACAMPORA) ON SITE- SMALL WILL ALLOW ACCESS THROUGH HIS PROPERTY. 07/20/93: B: BRUNS LEFT HIS HOUSE BY THE BACK DOOR. DEC STOPPED HIM, EXPLAINED SITUATION, WHAT WAS REQUIRED, AND ASKED THAT HE SIGN OUR FIELD CLEANUP FORM. BRUNS REFUSED. DEC LEFT IT ON HIS DOOR. 07/20/93: C: DEC THEN FOUND AN U/G TANK IN FRONT YARD. CONTAINED APPROX 32 OIL. 07/30/93: KISPERT SPEAKS TO REG ATTY S OFFICE RE ACCESS. 09/09/93: KISPERT CHECKED WITH NCFM: NOT CLEAR IF THEY INVESTIGATED. INFORMED THEM DEC TO HAVE CLEANUP DONE 10SEPT. 09/10/93: KISPERT AND MEG ON SITE: NO ANSWER AT 15 BENCH. OVERPACKED THE 3 DRUMS AND REMOVED THE CONTAMINATED SOIL. GENERATED 2 DRUMS OF SOIL. AREA BACKFILLED AND RESTORED. 09/10/93: MEG DISPOSED OF THE DEBRIS AT CPC. DRUMS WERE CONSOLIDATED AND DISPOSED AS DRUMS OF DEBRIS. 08/01/94: DEC TO CLOSE REGIONAL FILE: CLEANUP SATISFACTORY; NO FURTHER REMEDIAL ACTION NEEDED AT THIS TIME.

Remark: 3- 55 GAL DRUMS LEAKING FUEL OIL. ***PRIOR SPILL HERE: 8500923 SP5574 ; DOT PAID FOR SAMPLING.

AQ207 **GEORGE MALVESE CO** **NY Spills** **S102139593**
North **530 OLD COUNTRY ROAD** **NY Hist Spills** **N/A**
1/2-1 **HICKSVILLE, NY**
0.606 mi.
3197 ft. **Site 13 of 22 in cluster AQ**

Relative:
Higher

Actual:
123 ft.

NY Spills:

Site ID:	127956
Facility Addr2:	Not reported
Facility ID:	9402490
Spill Number:	9402490
Facility Type:	ER
SWIS:	3000
Investigator:	UNASSIGNED
Referred To:	Not reported
Spill Date:	5/20/1994
Reported to Dept:	5/20/1994
CID:	03
Spill Cause:	Human Error
Water Affected:	Not reported
Spill Source:	Commercial/Industrial
Spill Notifier:	Responsible Party
Cleanup Ceased:	5/23/1994
Cleanup Meets Std:	True
Last Inspection:	Not reported
Recommended Penalty:	Penalty Not Recommended
UST Trust:	False
Spill Class:	Known release with minimal potential for fire or hazard. DEC Response. Willing Responsible Party. Corrective action taken.
Spill Closed Dt:	5/23/1994

GEORGE MALVESE CO (Continued) **S102139593**

Remediation Phase:	0
Date Entered In Computer:	5/23/1994
Spill Record Last Update:	2/1/2001
Spiller Name:	Not reported
Spiller Company:	GIFFORDS
Spiller Address:	Not reported
Spiller City,St,Zip:	ZZ
Spiller Company:	001
Contact Name:	Not reported
Contact Phone:	Not reported
DEC Region:	1
DER Facility ID:	110425
DEC Memo:	Prior to Sept, 2004 data translation this spill Lead_DEC Field was "NONE" 05/23/94: NO RESPONSE NEEDED.
Remarks:	AT GEORGE MALVESE CO, NOZZLE WAS OPEN, RAGS, SPEEDI DRI USED

Material:

Site ID:	127956
Operable Unit ID:	999619
Operable Unit:	01
Material ID:	382683
Material Code:	0001
Material Name:	#2 Fuel Oil
Case No.:	Not reported
Material FA:	Petroleum
Quantity:	1
Units:	Gallons
Recovered:	No
Resource Affected:	Not reported
Oxygenate:	False

Tank Test:

Site ID:	Not reported
Spill Tank Test:	Not reported
Tank Number:	Not reported
Tank Size:	Not reported
Test Method:	Not reported
Leak Rate:	Not reported
Gross Fail:	Not reported
Modified By:	Not reported
Last Modified:	Not reported
Test Method:	Not reported

Site ID:	205111
Facility Addr2:	Not reported
Facility ID:	9701466
Spill Number:	9701466
Facility Type:	ER
SWIS:	3024
Investigator:	GIBBONS
Referred To:	Not reported
Spill Date:	5/1/1997
Reported to Dept:	5/2/1997
CID:	03
Spill Cause:	Abandoned Drums
Water Affected:	Not reported

GEORGE MALVESE CO (Continued) **S102139593**

Spill Source:	Commercial/Industrial
Spill Notifier:	Responsible Party
Cleanup Ceased:	Not reported
Cleanup Meets Std:	True
Last Inspection:	Not reported
Recommended Penalty:	Penalty Not Recommended
UST Trust:	False
Spill Class:	Known release with minimal potential for fire or hazard. DEC Response. Willing Responsible Party. Corrective action taken.
Spill Closed Dt:	7/24/1997
Remediation Phase:	0
Date Entered In Computer:	5/2/1997
Spill Record Last Update:	5/21/2007
Spiller Name:	ROBERT DELPRETE
Spiller Company:	MALVESE EQUIPMENT
Spiller Address:	530 WEST OLD COUNTRY ROAD
Spiller City,St,Zip:	HICKSVILLE, NY 11801-
Spiller Company:	001
Contact Name:	ROBERT DELPRETE
Contact Phone:	(516) 681- 7600
DEC Region:	1
DER Facility ID:	331137
DEC Memo:	Not reported
Remarks:	caller is removing 5 abandoned tanks tanks have sand in them that was contaminated by residue left in tanks spill contained dec - kathy gibons req dec # cleanup to be scheduled

Material:

Site ID:	205111
Operable Unit ID:	1047482
Operable Unit:	01
Material ID:	563854
Material Code:	0014A
Material Name:	MINERAL/WHITE SPIRITS
Case No.:	Not reported
Material FA:	Petroleum
Quantity:	0
Units:	Gallons
Recovered:	No
Resource Affected:	Not reported
Oxygenate:	False
Site ID:	205111
Operable Unit ID:	1047482
Operable Unit:	01
Material ID:	563852
Material Code:	0008
Material Name:	Diesel
Case No.:	Not reported
Material FA:	Petroleum
Quantity:	0
Units:	Gallons
Recovered:	No
Resource Affected:	Not reported
Oxygenate:	False
Site ID:	205111
Operable Unit ID:	1047482
Operable Unit:	01
Material ID:	563853

GEORGE MALVESE CO (Continued) **S102139593**

Material Code:	0009
Material Name:	Gasoline
Case No.:	Not reported
Material FA:	Petroleum
Quantity:	0
Units:	Gallons
Recovered:	No
Resource Affected:	Not reported
Oxygenate:	False

Tank Test:

Site ID:	Not reported
Spill Tank Test:	Not reported
Tank Number:	Not reported
Tank Size:	Not reported
Test Method:	Not reported
Leak Rate:	Not reported
Gross Fail:	Not reported
Modified By:	Not reported
Last Modified:	Not reported
Test Method:	Not reported

Click this hyperlink while viewing on your computer to access additional NY_SPILL: detail in the EDR Site Report.

NY Hist Spills:

Region of Spill:	1
Spill Number:	9402490
Investigator:	NONE
Caller Name:	Not reported
Caller Agency:	Not reported
Caller Phone:	Not reported
Notifier Name:	Not reported
Notifier Agency:	Not reported
Notifier Phone:	Not reported
Spill Date/Time:	05/20/1994 08:25
Reported to Dept Date/Time:	05/20/94 08:32
SWIS:	28
Spiller Name:	GIFFORDS
Spiller Contact:	Not reported
Spiller Phone:	Not reported
Spiller Address:	Not reported
Spiller City,St,Zip:	Not reported
Spill Cause:	Human Error
Reported to Dept:	On Land
Water Affected:	Not reported
Spill Source:	01
Spill Notifier:	Responsible Party
PBS Number:	Not reported
Cleanup Ceased:	05/23/94
Cleanup Meets Std:	True
Last Inspection:	/ /
Recommended Penalty:	Penalty Not Recommended
Spiller Cleanup Dt:	/ /
Enforcement Date:	/ /

GEORGE MALVESE CO (Continued) **S102139593**

Invstgn Complete: / /
UST Involvement: False
Spill Class: Known release with minimal potential for fire or hazard. DEC Response. Willing Responsible Party. Corrective action taken.
Spill Closed Dt: 05/23/94
Corrective Action Plan Submitted: / /
Date Region Sent Summary to Central Office: / /
Date Spill Entered In Computer Data File: 05/23/94
Date Spill Entered In Computer Data File: Not reported
Update Date: 02/01/01
Is Updated: False

Tank:
PBS Number: Not reported
Tank Number: Not reported
Tank Size: Not reported
Test Method: Not reported
Leak Rate Failed Tank: Not reported
Gross Leak Rate: Not reported

Material:
Material Class Type: Petroleum
Quantity Spilled: 1
Unkonwn Quantity Spilled: False
Units: Gallons
Quantity Recovered: 0
Unkonwn Quantity Recovered: False
Material: #2 FUEL OIL
Class Type: #2 FUEL OIL
Times Material Entry In File: 24464
CAS Number: Not reported
Last Date: 19941207
DEC Remarks: 05/23/94: NO RESPONSE NEEDED.
Remark: AT GEORGE MALVESE CO, NOZZLE WAS OPEN, RAGS, SPEEDI DRI USED

Region of Spill: 1
Spill Number: 9701466
Investigator: GIBBONS
Caller Name: Not reported
Caller Agency: Not reported
Caller Phone: Not reported
Notifier Name: Not reported
Notifier Agency: Not reported
Notifier Phone: Not reported
Spill Date/Time: 05/01/1997 12:00
Reported to Dept Date/Time: 05/02/97 14:15
SWIS: 28
Spiller Name: MALVESE EQUIPMENT
Spiller Contact: ROBERT DELPRETE
Spiller Phone: (516) 681- 7600
Spiller Contact: ROBERT DELPRETE
Spiller Phone: (516) 681- 7600
Spiller Address: 530 WEST OLD COUNTRY ROAD
Spiller City,St,Zip: HICKSVILLE, NY 11801-
Spill Cause: Abandoned Drums
Reported to Dept: On Land
Water Affected: Not reported
Spill Source: 01

GEORGE MALVESE CO (Continued) **S102139593**

Spill Notifier: Responsible Party
PBS Number: Not reported
Cleanup Ceased: / /
Cleanup Meets Std: True
Last Inspection: / /
Recommended Penalty: Penalty Not Recommended
Spiller Cleanup Dt: / /
Enforcement Date: / /
Invstgn Complete: / /
UST Involvement: False
Spill Class: Known release with minimal potential for fire or hazard. DEC Response. Willing Responsible Party. Corrective action taken.
Spill Closed Dt: 07/24/97
Corrective Action Plan Submitted: / /
Date Region Sent Summary to Central Office: / /
Date Spill Entered In Computer Data File: 05/02/97
Date Spill Entered In Computer Data File: Not reported
Update Date: 08/01/97
Is Updated: False

Tank:
PBS Number: Not reported
Tank Number: Not reported
Tank Size: Not reported
Test Method: Not reported
Leak Rate Failed Tank: Not reported
Gross Leak Rate: Not reported

Material:
Material Class Type: Petroleum
Quantity Spilled: 0
Unkonwn Quantity Spilled: True
Units: Gallons
Quantity Recovered: 0
Unkonwn Quantity Recovered: False
Material: DIESEL
Class Type: DIESEL
Times Material Entry In File: 10625
CAS Number: Not reported
Last Date: 19940728
Material Class Type: Petroleum
Quantity Spilled: 0
Unkonwn Quantity Spilled: True
Units: Gallons
Quantity Recovered: 0
Unkonwn Quantity Recovered: False
Material: GASOLINE
Class Type: GASOLINE
Times Material Entry In File: 21329
CAS Number: Not reported
Last Date: 19940929
Material Class Type: Petroleum
Quantity Spilled: 0
Unkonwn Quantity Spilled: True
Units: Gallons
Quantity Recovered: 0
Unkonwn Quantity Recovered: False
Material: MINERAL SPIRITS

GEORGE MALVESE CO (Continued) **S102139593**

Class Type: MINERAL SPIRITS
Times Material Entry In File: 369
CAS Number: Not reported
Last Date: Not reported
DEC Remarks: CONTAMINATED SOIL REMOVED FROM BELOW 3 OF 5 TANKS AND DISPOSED OF. ALL EXCAVATIONS END POINT SAMPLES AND SIDEWALK WERE NON DETECTED AT THE LAB ANALYSIS
Remark: caller is removing 5 abandoned tanks tanks have sand in them that was contaminated by residue left in tanks spill contained dec - kathy gibons req dec cleanup to be scheduled

---

AQ208
North
1/2-1
0.606 mi.
3197 ft.

MALVESE
530 OLD COUNTRY ROAD
HICKSVILLE, NY

NY Spills **S102139950**
NY Hist Spills **N/A**

Site 14 of 22 in cluster AQ

Relative:
Higher

Actual:
123 ft.

NY Spills:

Site ID:	127957
Facility Addr2:	Not reported
Facility ID:	9408945
Spill Number:	9408945
Facility Type:	ER
SWIS:	3000
Investigator:	BPAUSTIN
Referred To:	Not reported
Spill Date:	10/4/1994
Reported to Dept:	10/4/1994
CID:	03
Spill Cause:	Unknown
Water Affected:	Not reported
Spill Source:	Commercial/Industrial
Spill Notifier:	Health Department
Cleanup Ceased:	Not reported
Cleanup Meets Std:	True
Last Inspection:	Not reported
Recommended Penalty:	Penalty Not Recommended
UST Trust:	False
Spill Class:	Known release with minimal potential for fire or hazard. DEC Response. Willing Responsible Party. Corrective action taken.
Spill Closed Dt:	7/29/1998
Remediation Phase:	0
Date Entered In Computer:	10/6/1994
Spill Record Last Update:	7/30/1998
Spiller Name:	Not reported
Spiller Company:	MALVESE
Spiller Address:	Not reported
Spiller City,St,Zip:	ZZ
Spiller Company:	001
Contact Name:	Not reported
Contact Phone:	Not reported
DEC Region:	1
DER Facility ID:	110425
DEC Memo:	Prior to Sept, 2004 data translation this spill Lead_DEC Field was "AUSTIN" WAS HANDLED AS A UIC SITE BY NCDH AND USEPA
Remarks:	PETROL CONTAMINATION FOUND IN DRYWELLS ON WEST SIDE OF BLDG, 400 PPM ON HNU TO BE DUG OUT, LAUREL ENV IS THE CONSULTANT

Material:

MALVESE (Continued) **S102139950**

Site ID:	127957
Operable Unit ID:	1003020
Operable Unit:	01
Material ID:	378368
Material Code:	0066A
Material Name:	UNKNOWN PETROLEUM
Case No.:	Not reported
Material FA:	Petroleum
Quantity:	0
Units:	Gallons
Recovered:	No
Resource Affected:	Not reported
Oxygenate:	False

Tank Test:

Site ID:	Not reported
Spill Tank Test:	Not reported
Tank Number:	Not reported
Tank Size:	Not reported
Test Method:	Not reported
Leak Rate:	Not reported
Gross Fail:	Not reported
Modified By:	Not reported
Last Modified:	Not reported
Test Method:	Not reported

NY Hist Spills:

Region of Spill:	1
Spill Number:	9408945
Investigator:	AUSTIN
Caller Name:	Not reported
Caller Agency:	Not reported
Caller Phone:	Not reported
Notifier Name:	Not reported
Notifier Agency:	Not reported
Notifier Phone:	Not reported
Spill Date/Time:	10/04/1994 12:00
Reported to Dept Date/Time:	10/04/94 09:35
SWIS:	28
Spiller Name:	MALVESE
Spiller Contact:	Not reported
Spiller Phone:	Not reported
Spiller Address:	Not reported
Spiller City,St,Zip:	Not reported
Spill Cause:	Unknown
Reported to Dept:	In Sewer
Water Affected:	Not reported
Spill Source:	01
Spill Notifier:	Health Department
PBS Number:	Not reported
Cleanup Ceased:	/ /
Cleanup Meets Std:	True
Last Inspection:	/ /
Recommended Penalty:	Penalty Not Recommended
Spiller Cleanup Dt:	/ /

MALVESE (Continued) **S102139950**

Enforcement Date: / /
Invstgn Complete: / /
UST Involvement: False
Spill Class: Known release with minimal potential for fire or hazard. DEC Response. Willing Responsible Party. Corrective action taken.
Spill Closed Dt: 07/29/98
Corrective Action Plan Submitted: / /
Date Region Sent Summary to Central Office: / /
Date Spill Entered In Computer Data File: 10/06/94
Date Spill Entered In Computer Data File: Not reported
Update Date: 07/30/98
Is Updated: False

Tank:
PBS Number: Not reported
Tank Number: Not reported
Tank Size: Not reported
Test Method: Not reported
Leak Rate Failed Tank: Not reported
Gross Leak Rate: Not reported

Material:
Material Class Type: Petroleum
Quantity Spilled: 0
Unkonwn Quantity Spilled: False
Units: Gallons
Quantity Recovered: 0
Unkonwn Quantity Recovered: False
Material: UNKNOWN PETROLEUM
Class Type: UNKNOWN PETROLEUM
Times Material Entry In File: 16414
CAS Number: Not reported
Last Date: 19940929
DEC Remarks: WAS HANDLED AS A UIC SITE BY NCDH AND USEPA
Remark: PETROL CONTAMINATION FOUND IN DRYWELLS ON WEST SIDE OF BLDG, 400 PPM ON HNU TO BE DUG OUT, LAUREL ENV IS THE CONSULTANT

AQ209 **NY Spills** **S104647138**
North **530 WEST OLD COUNTRY ROAD** **NY Hist Spills** **N/A**
1/2-1 **HICKSVILLE, NY**
0.607 mi.
3204 ft. **Site 15 of 22 in cluster AQ**

Relative:
Higher

Actual:
123 ft.

NY Spills:
Site ID: 205112
Facility Addr2: Not reported
Facility ID: 9803748
Spill Number: 9803748
Facility Type: ER
SWIS: 3000
Investigator: COSTELLO
Referred To: Not reported
Spill Date: 6/24/1998
Reported to Dept: 6/24/1998
CID: 03
Spill Cause: Equipment Failure
Water Affected: Not reported
Spill Source: Commercial/Industrial
Spill Notifier: Other

(Continued) **S104647138**

Cleanup Ceased:	Not reported
Cleanup Meets Std:	True
Last Inspection:	Not reported
Recommended Penalty:	Penalty Not Recommended
UST Trust:	False
Spill Class:	Known release with minimal potential for fire or hazard. DEC Response. Willing Responsible Party. Corrective action taken.
Spill Closed Dt:	6/3/1999
Remediation Phase:	0
Date Entered In Computer:	6/24/1998
Spill Record Last Update:	6/4/1999
Spiller Name:	Not reported
Spiller Company:	MALVESE EQUIPMENT CO
Spiller Address:	1 HENRIETTA STREET
Spiller City,St,Zip:	HICKSVILLE, NY 11802-
Spiller Company:	001
Contact Name:	BOB DELPEDRETE
Contact Phone:	(516) 681- 7600
DEC Region:	1
DER Facility ID:	170389
DEC Memo:	Not reported
Remarks:	CALLER REPORTING THAT A LIFT HAD BEEN LEAKING ONTO GROUND. SOIL HAS BEEN EXCAVATED.

Material:

Site ID:	205112
Operable Unit ID:	1064552
Operable Unit:	01
Material ID:	322067
Material Code:	0010
Material Name:	Hydraulic Oil
Case No.:	Not reported
Material FA:	Petroleum
Quantity:	0
Units:	Gallons
Recovered:	No
Resource Affected:	Not reported
Oxygenate:	False

Tank Test:

Site ID:	Not reported
Spill Tank Test:	Not reported
Tank Number:	Not reported
Tank Size:	Not reported
Test Method:	Not reported
Leak Rate:	Not reported
Gross Fail:	Not reported
Modified By:	Not reported
Last Modified:	Not reported
Test Method:	Not reported

NY Hist Spills:

Region of Spill:	1
Spill Number:	9803748
Investigator:	COSTELLO
Caller Name:	Not reported

(Continued) **S104647138**

Caller Agency:	Not reported
Caller Phone:	Not reported
Notifier Name:	Not reported
Notifier Agency:	Not reported
Notifier Phone:	Not reported
Spill Date/Time:	06/24/1998 12:30
Reported to Dept Date/Time:	06/24/98 12:59
SWIS:	28
Spiller Name:	MALVESE EQUIPMENT CO
Spiller Contact:	Not reported
Spiller Phone:	Not reported
Spiller Contact:	BOB DELPEDRETE
Spiller Phone:	(516) 681- 7600
Spiller Address:	1 HENRIETTA STREET
Spiller City,St,Zip:	HICKSVILLE, NY 11802-
Spill Cause:	Equipment Failure
Reported to Dept:	On Land
Water Affected:	Not reported
Spill Source:	01
Spill Notifier:	Other
PBS Number:	Not reported
Cleanup Ceased:	/ /
Cleanup Meets Std:	True
Last Inspection:	/ /
Recommended Penalty:	Penalty Not Recommended
Spiller Cleanup Dt:	/ /
Enforcement Date:	/ /
Invstgn Complete:	/ /
UST Involvement:	False
Spill Class:	Known release with minimal potential for fire or hazard. DEC Response. Willing Responsible Party. Corrective action taken.
Spill Closed Dt:	06/03/99
Corrective Action Plan Submitted:	/ /
Date Region Sent Summary to Central Office:	/ /
Date Spill Entered In Computer Data File:	06/24/98
Date Spill Entered In Computer Data File:	Not reported
Update Date:	06/04/99
Is Updated:	False

Tank:

PBS Number:	Not reported
Tank Number:	Not reported
Tank Size:	Not reported
Test Method:	Not reported
Leak Rate Failed Tank:	Not reported
Gross Leak Rate:	Not reported

Material:

Material Class Type:	Petroleum
Quantity Spilled:	0
Unkonwn Quantity Spilled:	True
Units:	Gallons
Quantity Recovered:	0
Unkonwn Quantity Recovered:	True
Material:	HYDRAULIC OIL
Class Type:	HYDRAULIC OIL
Times Material Entry In File:	1846
CAS Number:	Not reported

(Continued) **S104647138**

Last Date: 19940728
DEC Remarks: 13 LIFTS ARE BEING REMOVED. 2 INDEPENDENT CONSULTATS AT THE SITE, LAUREL AND SOIL MECHANICS. NEEDS 6/25 INSPECTION. CONTAMINATED SOIL EXCAVATED PROPERLY DISPOSED OF, CONFIRMED WITH BOTTOM SAMPLES, NO FURTHER ACTION
Remark: CALLER REPORTING THAT A LIFT HAD BEEN LEAKING ONTO GROUND. SOIL HAS BEEN EXCAVATED.

AQ210 **STOP & SHOP #559** **UST** **U004053096**
North **530 W OLD COUNTRY RD** **AST** **N/A**
1/2-1 **HICKSVILLE, NY**
0.607 mi.
3204 ft. **Site 16 of 22 in cluster AQ**

Relative:
Higher

Actual:
123 ft.

NCFM UST:
Batt/Dept: 93
Location Id: 16456
Unit Type: HB
Vendor: UNBRANDED
Installed Date: 06/07/1974
Last Test Date: 09/05/1989
Status: Removed
Tank Contents: 30120300

NCFM AST:
Contents: 30120300
Batt/Dept: 93
Location Id: 16456
Unit Type: HB
Vendor: UNBRANDED
Installed Date: 06/07/1974
Last Test Date: 09/05/1989
Status: Removed

AN211 **GONSZALES RESIDENCE** **NY Spills** **S102236870**
North **68 ACRE LANE** **NY Hist Spills** **N/A**
1/2-1 **HICKSVILLE, NY**
0.607 mi.
3205 ft. **Site 2 of 3 in cluster AN**

Relative:
Higher

Actual:
125 ft.

NY Spills:
Site ID: 328345
Facility Addr2: Not reported
Facility ID: 9514423
Spill Number: 9514423
Facility Type: ER
SWIS: 3024
Investigator: GIBBONS
Referred To: Not reported
Spill Date: 2/12/1996
Reported to Dept: 2/12/1996
CID: 03
Spill Cause: Equipment Failure
Water Affected: Not reported
Spill Source: Private Dwelling
Spill Notifier: Responsible Party
Cleanup Ceased: Not reported

GONSZALES RESIDENCE (Continued) **S102236870**

Cleanup Meets Std:	True
Last Inspection:	Not reported
Recommended Penalty:	Penalty Not Recommended
UST Trust:	False
Spill Class:	Known release with minimal potential for fire or hazard. DEC Response. Willing Responsible Party. Corrective action taken.
Spill Closed Dt:	2/16/1996
Remediation Phase:	0
Date Entered In Computer:	2/12/1996
Spill Record Last Update:	5/23/2007
Spiller Name:	JOSE GONSZALEZ
Spiller Company:	GONSZALEZ RESIDENCE
Spiller Address:	68 ACRE LANE
Spiller City,St,Zip:	HICKSVILLE, ZZ
Spiller Company:	001
Contact Name:	JOSE GONSZALEZ
Contact Phone:	(516) 822- 1753
DEC Region:	1
DER Facility ID:	264257
DEC Memo:	Not reported
Remarks:	whistle didnt work - causing overfill - spill will be cleaned up

Material:

Site ID:	328345
Operable Unit ID:	1025406
Operable Unit:	01
Material ID:	354550
Material Code:	0001
Material Name:	#2 Fuel Oil
Case No.:	Not reported
Material FA:	Petroleum
Quantity:	2
Units:	Gallons
Recovered:	2
Resource Affected:	Not reported
Oxygenate:	False

Tank Test:

Site ID:	Not reported
Spill Tank Test:	Not reported
Tank Number:	Not reported
Tank Size:	Not reported
Test Method:	Not reported
Leak Rate:	Not reported
Gross Fail:	Not reported
Modified By:	Not reported
Last Modified:	Not reported
Test Method:	Not reported

NY Hist Spills:

Region of Spill:	1
Spill Number:	9514423
Investigator:	GIBBONS
Caller Name:	Not reported
Caller Agency:	Not reported
Caller Phone:	Not reported

GONSZALES RESIDENCE (Continued) **S102236870**

Notifier Name: Not reported
Notifier Agency: Not reported
Notifier Phone: Not reported
Spill Date/Time: 02/12/1996 08:15
Reported to Dept Date/Time: 02/12/96 08:54
SWIS: 28
Spiller Name: GONSZALEZ RESIDENCE
Spiller Contact: JOSE GONSZALEZ
Spiller Phone: (516) 822- 1753
Spiller Contact: JOSE GONSZALEZ
Spiller Phone: (516) 822- 1753
Spiller Address: 68 ACRE LANE
Spiller City,St,Zip: HICKSVILLE
Spill Cause: Equipment Failure
Reported to Dept: On Land
Water Affected: Not reported
Spill Source: 09
Spill Notifier: Responsible Party
PBS Number: Not reported
Cleanup Ceased: / /
Cleanup Meets Std: True
Last Inspection: / /
Recommended Penalty: Penalty Not Recommended
Spiller Cleanup Dt: / /
Enforcement Date: / /
Invstgn Complete: / /
UST Involvement: False
Spill Class: Known release with minimal potential for fire or hazard. DEC Response. Willing Responsible Party. Corrective action taken.
Spill Closed Dt: 02/16/96
Corrective Action Plan Submitted: / /
Date Region Sent Summary to Central Office: / /
Date Spill Entered In Computer Data File: 02/12/96
Date Spill Entered In Computer Data File: Not reported
Update Date: 04/03/96
Is Updated: False

Tank:
PBS Number: Not reported
Tank Number: Not reported
Tank Size: Not reported
Test Method: Not reported
Leak Rate Failed Tank: Not reported
Gross Leak Rate: Not reported

Material:
Material Class Type: Petroleum
Quantity Spilled: 2
Unkonwn Quantity Spilled: False
Units: Gallons
Quantity Recovered: 2
Unkonwn Quantity Recovered: False
Material: #2 FUEL OIL
Class Type: #2 FUEL OIL
Times Material Entry In File: 24464
CAS Number: Not reported
Last Date: 19941207
DEC Remarks: 2/13/96 INSPECTED SPILL FOUND ONLY RESIDUAL CONTAMINATION WHICH WILL BE REMOVED

GONSZALES RESIDENCE (Continued) **S102236870**

BY MILRO PRIOR TO BACKFILLING
Remark: whistle didnt work - causing overfill - spill will be cleaned up

---

212
NNW
1/2-1
0.607 mi.
3206 ft.

OLD COUNTRY RD/CARMEN AVE
WESTBURY, NY

NY Spills **S104645929**
NY Hist Spills **N/A**

Relative:
Higher

Actual:
118 ft.

NY Spills:

Site ID:	114910
Facility Addr2:	Not reported
Facility ID:	9701830
Spill Number:	9701830
Facility Type:	ER
SWIS:	3000
Investigator:	UNASSIGNED
Referred To:	Not reported
Spill Date:	5/12/1997
Reported to Dept:	5/12/1997
CID:	297
Spill Cause:	Traffic Accident
Water Affected:	Not reported
Spill Source:	Commercial/Industrial
Spill Notifier:	Affected Persons
Cleanup Ceased:	Not reported
Cleanup Meets Std:	True
Last Inspection:	Not reported
Recommended Penalty:	Penalty Not Recommended
UST Trust:	False
Spill Class:	Known release with minimal potential for fire or hazard. DEC Response. Willing Responsible Party. Corrective action taken.
Spill Closed Dt:	6/2/1997
Remediation Phase:	0
Date Entered In Computer:	5/12/1997
Spill Record Last Update:	6/3/1997
Spiller Name:	ROBIN KNAPPE
Spiller Company:	LILCO
Spiller Address:	445 BROADHOLLOW ROAD
Spiller City,St,Zip:	MELVILLE, NY
Spiller Company:	001
Contact Name:	CATHY WAXMAN
Contact Phone:	(516) 391- 6629
DEC Region:	1
DER Facility ID:	100179
DEC Memo:	Not reported
Remarks:	NYNEX PHONE REPAIR TRUCK HIT THE TELEPHONE POLE KNOCKING DOWN THE TRANSFORMER - THE OIL WAS NON PCB

Material:

Site ID:	114910
Operable Unit ID:	1044435
Operable Unit:	01
Material ID:	334770
Material Code:	0020A
Material Name:	TRANSFORMER OIL
Case No.:	Not reported
Material FA:	Petroleum

(Continued) **S104645929**

Quantity:	5
Units:	Gallons
Recovered:	No
Resource Affected:	Not reported
Oxygenate:	False

Tank Test:

Site ID:	Not reported
Spill Tank Test:	Not reported
Tank Number:	Not reported
Tank Size:	Not reported
Test Method:	Not reported
Leak Rate:	Not reported
Gross Fail:	Not reported
Modified By:	Not reported
Last Modified:	Not reported
Test Method:	Not reported

NY Hist Spills:

Region of Spill:	1
Spill Number:	9701830
Investigator:	UNASSIGNED
Caller Name:	Not reported
Caller Agency:	Not reported
Caller Phone:	Not reported
Notifier Name:	Not reported
Notifier Agency:	Not reported
Notifier Phone:	Not reported
Spill Date/Time:	05/12/1997 11:45
Reported to Dept Date/Time:	05/12/97 13:10
SWIS:	28
Spiller Name:	LILCO
Spiller Contact:	ROBIN KNAPPE
Spiller Phone:	(516) 391- 6590
Spiller Contact:	CATHY WAXMAN
Spiller Phone:	(516) 391- 6629
Spiller Address:	445 BROADHOLLOW ROAD
Spiller City,St,Zip:	MELVILLE, NY
Spill Cause:	Traffic Accident
Reported to Dept:	On Land
Water Affected:	Not reported
Spill Source:	01
Spill Notifier:	Affected Persons
PBS Number:	Not reported
Cleanup Ceased:	/ /
Cleanup Meets Std:	True
Last Inspection:	/ /
Recommended Penalty:	Penalty Not Recommended
Spiller Cleanup Dt:	/ /
Enforcement Date:	/ /
Invstgn Complete:	/ /
UST Involvement:	False
Spill Class:	Known release with minimal potential for fire or hazard. DEC Response. Willing Responsible Party. Corrective action taken.
Spill Closed Dt:	06/02/97

(Continued) **S104645929**

Corrective Action Plan Submitted: / /
Date Region Sent Summary to Central Office: / /
Date Spill Entered In Computer Data File: 05/12/97
Date Spill Entered In Computer Data File: Not reported
Update Date: 06/03/97
Is Updated: False

Tank:
PBS Number: Not reported
Tank Number: Not reported
Tank Size: Not reported
Test Method: Not reported
Leak Rate Failed Tank: Not reported
Gross Leak Rate: Not reported

Material:
Material Class Type: Petroleum
Quantity Spilled: 5
Unkonwn Quantity Spilled: False
Units: Gallons
Quantity Recovered: 0
Unkonwn Quantity Recovered: False
Material: TRANSFORMER OIL
Class Type: TRANSFORMER OIL
Times Material Entry In File: 533
CAS Number: Not reported
Last Date: 19940926
DEC Remarks: POLE 581.5X CLEANUP BY LILCO, NO OTHER ACTION
Remark: NYNEX PHONE REPAIR TRUCK HIT THE TELEPHONE POLE KNOCKING DOWN THE TRANSFORMER - THE OIL WAS NON PCB

AT213 **RESIDENCE** **NY Spills** **S104192882**
SE **15 BENCH LANE** **NY Hist Spills** **N/A**
1/2-1 **LEVITTOWN, NY**
0.607 mi.
3207 ft. **Site 2 of 2 in cluster AT**

Relative:
Lower

Actual:
109 ft.

NY Spills:
Site ID: 146352
Facility Addr2: Not reported
Facility ID: 9925207
Spill Number: 9925207
Facility Type: ER
SWIS: 3000
Investigator: DONOVAN
Referred To: Not reported
Spill Date: 7/16/1999
Reported to Dept: 7/16/1999
CID: 04
Spill Cause: Missing Code in Old Data - Must be fixed
Water Affected: Not reported
Spill Source: Missing Code in Old Data - Must be fixed
Spill Notifier: Missing Code in Old Data - Must be fixed
Cleanup Ceased: Not reported
Cleanup Meets Std: True
Last Inspection: Not reported
Recommended Penalty: Penalty Not Recommended
UST Trust: False
Spill Class: Known release with minimal potential for fire or hazard. DEC Response.

RESIDENCE (Continued) **S104192882**

	Willing Responsible Party. Corrective action taken.
Spill Closed Dt:	8/9/1999
Remediation Phase:	0
Date Entered In Computer:	7/16/1999
Spill Record Last Update:	8/10/1999
Spiller Name:	Not reported
Spiller Company:	RESIDENCE
Spiller Address:	15 BENCH LANE
Spiller City,St,Zip:	LEVITTOWN, NY -
Spiller Company:	001
Contact Name:	Not reported
Contact Phone:	Not reported
DEC Region:	1
DER Facility ID:	282578
DEC Memo:	Prior to Sept, 2004 data translation this spill Lead_DEC Field was "DONOVAN 99- 058" PER DICKSON, NO STANDING PRODUCT OUTSIDE OF HOUSE, SHE DOES NOT KNOW ORIGIN OF SPILLED PRODUCT INSPECTED AREA, NO PETROLEUM RELEASE FOUND
Remarks:	OIL ON GROUND IN BACK YARD OF RESIDENCE. EVIDENCED BY SMELL OF OIL IN AREA AND DEAD GRASS. ONGOING PROBLEM.

Material:

Site ID:	146352
Operable Unit ID:	1092826
Operable Unit:	01
Material ID:	293340
Material Code:	0001
Material Name:	#2 Fuel Oil
Case No.:	Not reported
Material FA:	Petroleum
Quantity:	0
Units:	Gallons
Recovered:	No
Resource Affected:	Not reported
Oxygenate:	False

Tank Test:

Site ID:	Not reported
Spill Tank Test:	Not reported
Tank Number:	Not reported
Tank Size:	Not reported
Test Method:	Not reported
Leak Rate:	Not reported
Gross Fail:	Not reported
Modified By:	Not reported
Last Modified:	Not reported
Test Method:	Not reported

Site ID:	146350
Facility Addr2:	Not reported
Facility ID:	0425070
Spill Number:	0425070
Facility Type:	ER
SWIS:	3000
Investigator:	BXDONOVA
Referred To:	Not reported

RESIDENCE (Continued) **S104192882**

Spill Date:	5/17/2004
Reported to Dept:	5/18/2004
CID:	04
Spill Cause:	Housekeeping
Water Affected:	Not reported
Spill Source:	Private Dwelling
Spill Notifier:	Citizen
Cleanup Ceased:	Not reported
Cleanup Meets Std:	True
Last Inspection:	Not reported
Recommended Penalty:	Penalty Not Recommended
UST Trust:	False
Spill Class:	Known release with minimal potential for fire or hazard. DEC Response. Willing Responsible Party. Corrective action taken.
Spill Closed Dt:	6/29/2004
Remediation Phase:	0
Date Entered In Computer:	5/18/2004
Spill Record Last Update:	6/30/2004
Spiller Name:	Not reported
Spiller Company:	EDWARD BRUNS RESIDENCE
Spiller Address:	15 BENCH LANE
Spiller City,St,Zip:	LEVITTOWN, ZZ
Spiller Company:	001
Contact Name:	Not reported
Contact Phone:	Not reported
DEC Region:	1
DER Facility ID:	282578
DEC Memo:	Prior to Sept, 2004 data translation this spill Lead_DEC Field was "BRIAN D" REFERRED TO ECO'S STAIN ON CONCRETE, NO FREE PRODUCT, NO DRAINS/SOIL IMPACTED
Remarks:	55- gallon drum in attached garage is leaking diesel or fuel oil approx. 5 gallons leaked, and is still leaking. FD can not access the drum due to an access issues.

Material:

Site ID:	146350
Operable Unit ID:	889961
Operable Unit:	01
Material ID:	485191
Material Code:	0001
Material Name:	#2 Fuel Oil
Case No.:	Not reported
Material FA:	Petroleum
Quantity:	5
Units:	Gallons
Recovered:	No
Resource Affected:	Not reported
Oxygenate:	False
Site ID:	146350
Operable Unit ID:	889961
Operable Unit:	01
Material ID:	485192
Material Code:	0008
Material Name:	Diesel
Case No.:	Not reported
Material FA:	Petroleum
Quantity:	5
Units:	Gallons

RESIDENCE (Continued) **S104192882**

Recovered: No
Resource Affected: Not reported
Oxygenate: False

Tank Test:
Site ID: Not reported
Spill Tank Test: Not reported
Tank Number: Not reported
Tank Size: Not reported
Test Method: Not reported
Leak Rate: Not reported
Gross Fail: Not reported
Modified By: Not reported
Last Modified: Not reported
Test Method: Not reported

Click this hyperlink while viewing on your computer to access additional NY_SPILL: detail in the EDR Site Report.

NY Hist Spills:
Region of Spill: 1
Spill Number: 9925207
Investigator: DONOVAN 99- 058
Caller Name: Not reported
Caller Agency: Not reported
Caller Phone: Not reported
Notifier Name: Not reported
Notifier Agency: Not reported
Notifier Phone: Not reported
Spill Date/Time: 07/16/1999 16:03
Reported to Dept Date/Time: 07/16/99 16:03
SWIS: 28
Spiller Name: RESIDENCE
Spiller Contact: Not reported
Spiller Phone: Not reported
Spiller Address: 15 BENCH LANE
Spiller City,St,Zip: LEVITTOWN, NY -
Spill Cause: Not reported
Reported to Dept: Not reported
Water Affected: Not reported
Spill Source: Not reported
Spill Notifier: Not reported
PBS Number: Not reported
Cleanup Ceased: / /
Cleanup Meets Std: True
Last Inspection: / /
Recommended Penalty: Penalty Not Recommended
Spiller Cleanup Dt: / /
Enforcement Date: / /
Invstgn Complete: / /
UST Involvement: False
Spill Class: Known release with minimal potential for fire or hazard. DEC Response. Willing Responsible Party. Corrective action taken.
Spill Closed Dt: 08/09/99
Corrective Action Plan Submitted: / /

RESIDENCE (Continued) **S104192882**

Date Region Sent Summary to Central Office: / /
Date Spill Entered In Computer Data File: 07/16/99
Date Spill Entered In Computer Data File: 16:07
Update Date: 08/10/99
Is Updated: False

Tank:
PBS Number: Not reported
Tank Number: Not reported
Tank Size: Not reported
Test Method: Not reported
Leak Rate Failed Tank: Not reported
Gross Leak Rate: Not reported

Material:
Material Class Type: Petroleum
Quantity Spilled: 0
Unkonwn Quantity Spilled: True
Units: Gallons
Quantity Recovered: 0
Unkonwn Quantity Recovered: True
Material: #2 FUEL OIL
Class Type: #2 FUEL OIL
Times Material Entry In File: 24464
CAS Number: Not reported
Last Date: 19941207
DEC Remarks: PER DICKSON, NO STANDING PRODUCT OUTSIDE OF HOUSE, SHE DOES NOT KNOW ORIGIN OF SPILLED PRODUCT INSPECTED AREA, NO PETROLEUM RELEASE FOUND
Remark: OIL ON GROUND IN BACK YARD OF RESIDENCE. EVIDENCED BY SMELL OF OIL IN AREA AND DEAD GRASS. ONGOING PROBLEM.

AN214 **OLD COUNTRY CLEANERS** **RCRA-NonGen** **1000109467**
NNE **2 LEVITTOWN PKWY** **MANIFEST** **NYD981131493**
1/2-1 **HICKSVILLE, NY 11801**
0.608 mi.
3212 ft. **Site 3 of 3 in cluster AN**

Relative:
Higher

Actual:
124 ft.

RCRA- NonGen:
Date form received by agency: 01/01/2007
Facility name: OLD COUNTRY CLEANERS
Facility address: 2 LEVITTOWN PKWY
HICKSVILLE, NY 11801
EPA ID: NYD981131493
Mailing address: LEVITTOWN PKWY
HICKSVILLE, NY 11801
Contact: Not reported
Contact address: LEVITTOWN PKWY
HICKSVILLE, NY 11801
Contact country: US
Contact telephone: Not reported
Contact email: Not reported
EPA Region: 02
Classification: Non- Generator
Description: Handler: Non- Generators do not presently generate hazardous waste

Owner/Operator Summary:
Owner/operator name: Not reported
Owner/operator address: NOT REQUIRED

OLD COUNTRY CLEANERS (Continued) **1000109467**

NOT REQUIRED, WY 99999
Owner/operator country: US
Owner/operator telephone: (212) 555- 1212
Legal status: Private
Owner/Operator Type: Operator
Owner/Op start date: Not reported
Owner/Op end date: Not reported

Owner/operator name: Not reported
Owner/operator address: NOT REQUIRED
NOT REQUIRED, WY 99999
Owner/operator country: US
Owner/operator telephone: (212) 555- 1212
Legal status: Private
Owner/Operator Type: Owner
Owner/Op start date: Not reported
Owner/Op end date: Not reported

Handler accessibilty indicator: Transferred to the program or state equivalent.

Handler Activities Summary:
U.S. importer of hazardous waste: Unknown
Mixed waste (haz. and radioactive): Unknown
Recycler of hazardous waste: No
Transporter of hazardous waste: Unknown
Treater, storer or disposer of HW: No
Underground injection activity: No
On- site burner exemption: Unknown
Furnace exemption: Unknown
Used oil fuel burner: No
Used oil processor: No
User oil refiner: No
Used oil fuel marketer to burner: No
Used oil Specification marketer: No
Used oil transfer facility: No
Used oil transporter: No
Off- site waste receiver: Commercial status unknown

Historical Generators:
Date form received by agency: 01/01/2006
Facility name: OLD COUNTRY CLEANERS
Classification: Conditionally Exempt Small Quantity Generator

Date form received by agency: 04/17/1995
Facility name: OLD COUNTRY CLEANERS
Classification: Not a generator, verified

Date form received by agency: 08/20/1985
Facility name: OLD COUNTRY CLEANERS
Classification: Large Quantity Generator

Violation Status: No violations found

NY MANIFEST:
EPA ID: NYD981131493
Country: USA
Mailing Name: OLD COUNTRY CLEANERS
Mailing Contact: OLD COUNTRY CLEANERS

OLD COUNTRY CLEANERS (Continued) **1000109467**

Mailing Address:	2 LEVITTOWN PARKWAY
Mailing Address 2:	Not reported
Mailing City:	HICKSVILLE
Mailing State:	NY
Mailing Zip:	11801
Mailing Zip4:	Not reported
Mailing Country:	USA
Mailing Phone:	516- 931- 5470

Document ID:	NYA5703039
Manifest Status:	Completed copy
Trans1 State ID:	AT8755
Trans2 State ID:	Not reported
Generator Ship Date:	870619
Trans1 Recv Date:	870619
Trans2 Recv Date:	Not reported
TSD Site Recv Date:	870619
Part A Recv Date:	870625
Part B Recv Date:	870629
Generator EPA ID:	NYD981131493
Trans1 EPA ID:	ILD000805911
Trans2 EPA ID:	Not reported
TSDF ID:	NYD000708198
Waste Code:	F002 - HALO SOLV + STILL BOTTOMS FM REC OF SOLV
Quantity:	00130
Units:	P - Pounds
Number of Containers:	001
Container Type:	DF - Fiberboard or plastic drums (glass)
Handling Method:	R Material recovery of more than 75 percent of the total material.
Specific Gravity:	100
Year:	87

Document ID:	NYA3849478
Manifest Status:	Completed copy
Trans1 State ID:	IL009
Trans2 State ID:	Not reported
Generator Ship Date:	861210
Trans1 Recv Date:	861210
Trans2 Recv Date:	Not reported
TSD Site Recv Date:	861210
Part A Recv Date:	861216
Part B Recv Date:	861216
Generator EPA ID:	NYD981131493
Trans1 EPA ID:	ILD000805911
Trans2 EPA ID:	Not reported
TSDF ID:	NYD000708198
Waste Code:	F002 - HALO SOLV + STILL BOTTOMS FM REC OF SOLV
Quantity:	00130
Units:	P - Pounds
Number of Containers:	001
Container Type:	DF - Fiberboard or plastic drums (glass)
Handling Method:	R Material recovery of more than 75 percent of the total material.
Specific Gravity:	100
Year:	86

OLD COUNTRY CLEANERS (Continued) **1000109467**

Document ID:	NYA6827016
Manifest Status:	Completed copy
Trans1 State ID:	CT7869
Trans2 State ID:	Not reported
Generator Ship Date:	871006
Trans1 Recv Date:	871006
Trans2 Recv Date:	Not reported
TSD Site Recv Date:	871006
Part A Recv Date:	871020
Part B Recv Date:	871014
Generator EPA ID:	NYD981131493
Trans1 EPA ID:	ILD051060408
Trans2 EPA ID:	Not reported
TSDF ID:	NYD000708198
Waste Code:	F002 - HALO SOLV + STILL BOTTOMS FM REC OF SOLV
Quantity:	00135
Units:	P - Pounds
Number of Containers:	001
Container Type:	DF - Fiberboard or plastic drums (glass)
Handling Method:	R Material recovery of more than 75 percent of the total material.
Specific Gravity:	100
Year:	87

Document ID:	NYA6660011
Manifest Status:	Completed after the designated time period for a TSDF to get a copy to the DEC
Trans1 State ID:	22335GU
Trans2 State ID:	Not reported
Generator Ship Date:	870428
Trans1 Recv Date:	870428
Trans2 Recv Date:	Not reported
TSD Site Recv Date:	870428
Part A Recv Date:	870610
Part B Recv Date:	870505
Generator EPA ID:	NYD981131493
Trans1 EPA ID:	ILD000805911
Trans2 EPA ID:	Not reported
TSDF ID:	NYD000708198
Waste Code:	F002 - HALO SOLV + STILL BOTTOMS FM REC OF SOLV
Quantity:	00195
Units:	P - Pounds
Number of Containers:	001
Container Type:	DF - Fiberboard or plastic drums (glass)
Handling Method:	R Material recovery of more than 75 percent of the total material.
Specific Gravity:	100
Year:	87

Document ID:	NYA6694525
Manifest Status:	Completed copy
Trans1 State ID:	AT8755
Trans2 State ID:	Not reported
Generator Ship Date:	870520
Trans1 Recv Date:	870520
Trans2 Recv Date:	Not reported
TSD Site Recv Date:	870520
Part A Recv Date:	870528

OLD COUNTRY CLEANERS (Continued) **1000109467**

Part B Recv Date:	870527
Generator EPA ID:	NYD981131493
Trans1 EPA ID:	ILD000805911
Trans2 EPA ID:	Not reported
TSDF ID:	NYD000708198
Waste Code:	F002 - HALO SOLV + STILL BOTTOMS FM REC OF SOLV
Quantity:	00130
Units:	P - Pounds
Number of Containers:	001
Container Type:	DF - Fiberboard or plastic drums (glass)
Handling Method:	R Material recovery of more than 75 percent of the total material.
Specific Gravity:	100
Year:	87

Document ID:	NYA5511447
Manifest Status:	Completed copy
Trans1 State ID:	AT8755
Trans2 State ID:	Not reported
Generator Ship Date:	870313
Trans1 Recv Date:	870313
Trans2 Recv Date:	Not reported
TSD Site Recv Date:	870313
Part A Recv Date:	870327
Part B Recv Date:	870318
Generator EPA ID:	NYD981131493
Trans1 EPA ID:	ILD000805911
Trans2 EPA ID:	Not reported
TSDF ID:	NYD000708198
Waste Code:	F002 - HALO SOLV + STILL BOTTOMS FM REC OF SOLV
Quantity:	00130
Units:	P - Pounds
Number of Containers:	001
Container Type:	DF - Fiberboard or plastic drums (glass)
Handling Method:	R Material recovery of more than 75 percent of the total material.
Specific Gravity:	100
Year:	87

Document ID:	NYA9332425
Manifest Status:	Completed copy
Trans1 State ID:	CT7869
Trans2 State ID:	Not reported
Generator Ship Date:	890224
Trans1 Recv Date:	890224
Trans2 Recv Date:	Not reported
TSD Site Recv Date:	890224
Part A Recv Date:	890303
Part B Recv Date:	890301
Generator EPA ID:	NYD981131493
Trans1 EPA ID:	ILD051060408
Trans2 EPA ID:	Not reported
TSDF ID:	NYD000708198
Waste Code:	F002 - HALO SOLV + STILL BOTTOMS FM REC OF SOLV
Quantity:	00135
Units:	P - Pounds
Number of Containers:	001

OLD COUNTRY CLEANERS (Continued) **1000109467**

Container Type: DF - Fiberboard or plastic drums (glass)
Handling Method: R Material recovery of more than 75 percent of the total material.
Specific Gravity: 100
Year: 89

Document ID: NYA9267761
Manifest Status: Completed copy
Trans1 State ID: CT7869
Trans2 State ID: Not reported
Generator Ship Date: 890126
Trans1 Recv Date: 890126
Trans2 Recv Date: Not reported
TSD Site Recv Date: 890126
Part A Recv Date: 890201
Part B Recv Date: 890131
Generator EPA ID: NYD981131493
Trans1 EPA ID: ILD051060408
Trans2 EPA ID: Not reported
TSDF ID: NYD000708198
Waste Code: F002 - HALO SOLV + STILL BOTTOMS FM REC OF SOLV
Quantity: 00135
Units: P - Pounds
Number of Containers: 001
Container Type: DF - Fiberboard or plastic drums (glass)
Handling Method: R Material recovery of more than 75 percent of the total material.
Specific Gravity: 100
Year: 89

Document ID: NYA9654456
Manifest Status: Completed copy
Trans1 State ID: CT7869
Trans2 State ID: Not reported
Generator Ship Date: 891005
Trans1 Recv Date: 891005
Trans2 Recv Date: Not reported
TSD Site Recv Date: 891005
Part A Recv Date: 891013
Part B Recv Date: 891013
Generator EPA ID: NYD981131493
Trans1 EPA ID: ILD051060408
Trans2 EPA ID: Not reported
TSDF ID: NYD000708198
Waste Code: F002 - HALO SOLV + STILL BOTTOMS FM REC OF SOLV
Quantity: 00135
Units: P - Pounds
Number of Containers: 001
Container Type: DF - Fiberboard or plastic drums (glass)
Handling Method: R Material recovery of more than 75 percent of the total material.
Specific Gravity: 100
Year: 89

Document ID: NYC0511885
Manifest Status: Completed copy
Trans1 State ID: 000000000

OLD COUNTRY CLEANERS (Continued) **1000109467**

Trans2 State ID:	000000000
Generator Ship Date:	901009
Trans1 Recv Date:	901009
Trans2 Recv Date:	Not reported
TSD Site Recv Date:	901009
Part A Recv Date:	901026
Part B Recv Date:	901012
Generator EPA ID:	NYD981131493
Trans1 EPA ID:	ILD051060408
Trans2 EPA ID:	Not reported
TSDF ID:	NYD000708198
Waste Code:	F002 - HALO SOLV + STILL BOTTOMS FM REC OF SOLV
Quantity:	00100
Units:	P - Pounds
Number of Containers:	001
Container Type:	DM - Metal drums, barrels
Handling Method:	B Incineration, heat recovery, burning.
Specific Gravity:	100
Year:	90

Document ID:	NYC0467728
Manifest Status:	Completed copy
Trans1 State ID:	000000000
Trans2 State ID:	000000000
Generator Ship Date:	900911
Trans1 Recv Date:	900911
Trans2 Recv Date:	Not reported
TSD Site Recv Date:	900911
Part A Recv Date:	901004
Part B Recv Date:	900919
Generator EPA ID:	NYD981131493
Trans1 EPA ID:	ILD051060408
Trans2 EPA ID:	Not reported
TSDF ID:	NYD000708198
Waste Code:	F002 - HALO SOLV + STILL BOTTOMS FM REC OF SOLV
Quantity:	00135
Units:	P - Pounds
Number of Containers:	001
Container Type:	DM - Metal drums, barrels
Handling Method:	B Incineration, heat recovery, burning.
Specific Gravity:	100
Year:	90

Document ID:	NYC1486214
Manifest Status:	Completed copy
Trans1 State ID:	AT8755
Trans2 State ID:	Not reported
Generator Ship Date:	920218
Trans1 Recv Date:	920218
Trans2 Recv Date:	Not reported
TSD Site Recv Date:	920218
Part A Recv Date:	920228
Part B Recv Date:	920228
Generator EPA ID:	NYD981131493
Trans1 EPA ID:	ILD051060408

OLD COUNTRY CLEANERS (Continued) **1000109467**

Trans2 EPA ID:	Not reported
TSDF ID:	NYD000708198
Waste Code:	F002 - HALO SOLV + STILL BOTTOMS FM REC OF SOLV
Quantity:	00135
Units:	P - Pounds
Number of Containers:	001
Container Type:	DM - Metal drums, barrels
Handling Method:	B Incineration, heat recovery, burning.
Specific Gravity:	100
Year:	92

Document ID:	NYC1681391
Manifest Status:	Completed copy
Trans1 State ID:	GF1411
Trans2 State ID:	Not reported
Generator Ship Date:	920625
Trans1 Recv Date:	920625
Trans2 Recv Date:	Not reported
TSD Site Recv Date:	920625
Part A Recv Date:	920708
Part B Recv Date:	920702
Generator EPA ID:	NYD981131493
Trans1 EPA ID:	ILD051060408
Trans2 EPA ID:	Not reported
TSDF ID:	NYD000708198
Waste Code:	F002 - HALO SOLV + STILL BOTTOMS FM REC OF SOLV
Quantity:	00135
Units:	P - Pounds
Number of Containers:	001
Container Type:	DM - Metal drums, barrels
Handling Method:	B Incineration, heat recovery, burning.
Specific Gravity:	100
Year:	92

Document ID:	NYC1898807
Manifest Status:	Completed copy
Trans1 State ID:	CT7869
Trans2 State ID:	Not reported
Generator Ship Date:	921028
Trans1 Recv Date:	921028
Trans2 Recv Date:	Not reported
TSD Site Recv Date:	921028
Part A Recv Date:	921113
Part B Recv Date:	921110
Generator EPA ID:	NYD981131493
Trans1 EPA ID:	ILD051060408
Trans2 EPA ID:	Not reported
TSDF ID:	NYD000708198
Waste Code:	F002 - HALO SOLV + STILL BOTTOMS FM REC OF SOLV
Quantity:	00135
Units:	P - Pounds
Number of Containers:	001
Container Type:	DM - Metal drums, barrels
Handling Method:	B Incineration, heat recovery, burning.
Specific Gravity:	100

OLD COUNTRY CLEANERS (Continued) **1000109467**

Year: 92

Document ID: NYC3790596
Manifest Status: Completed copy
Trans1 State ID: NYAT8756
Trans2 State ID: Not reported
Generator Ship Date: 951206
Trans1 Recv Date: 951206
Trans2 Recv Date: Not reported
TSD Site Recv Date: 951206
Part A Recv Date: 951218
Part B Recv Date: 951215
Generator EPA ID: NYD981131493
Trans1 EPA ID: ILD984908202
Trans2 EPA ID: Not reported
TSDF ID: NYD000708198
Waste Code: F002 - HALO SOLV + STILL BOTTOMS FM REC OF SOLV
Quantity: 00195
Units: P - Pounds
Number of Containers: 001
Container Type: DF - Fiberboard or plastic drums (glass)
Handling Method: B Incineration, heat recovery, burning.
Specific Gravity: 100
Year: 95

Document ID: NYC4700597
Manifest Status: Completed copy
Trans1 State ID: NYAT8756
Trans2 State ID: Not reported
Generator Ship Date: 970422
Trans1 Recv Date: 970422
Trans2 Recv Date: Not reported
TSD Site Recv Date: 970422
Part A Recv Date: 970501
Part B Recv Date: 970505
Generator EPA ID: NYD981131493
Trans1 EPA ID: ILD984908202
Trans2 EPA ID: Not reported
TSDF ID: NYD000708198
Waste Code: F002 - HALO SOLV + STILL BOTTOMS FM REC OF SOLV
Quantity: 00195
Units: P - Pounds
Number of Containers: 001
Container Type: DF - Fiberboard or plastic drums (glass)
Handling Method: B Incineration, heat recovery, burning.
Specific Gravity: 100
Year: 97

Document ID: NYC4843113
Manifest Status: Completed copy
Trans1 State ID: NYEH2705
Trans2 State ID: Not reported
Generator Ship Date: 971008
Trans1 Recv Date: 971008

OLD COUNTRY CLEANERS (Continued) **1000109467**

Trans2 Recv Date:	Not reported
TSD Site Recv Date:	971008
Part A Recv Date:	971027
Part B Recv Date:	971024
Generator EPA ID:	NYD981131493
Trans1 EPA ID:	ILD984908202
Trans2 EPA ID:	Not reported
TSDF ID:	NYD000708198
Waste Code:	F002 - HALO SOLV + STILL BOTTOMS FM REC OF SOLV
Quantity:	00195
Units:	P - Pounds
Number of Containers:	001
Container Type:	DF - Fiberboard or plastic drums (glass)
Handling Method:	B Incineration, heat recovery, burning.
Specific Gravity:	100
Year:	97

Document ID:	NYC6319113
Manifest Status:	Not reported
Trans1 State ID:	SCR000075150
Trans2 State ID:	Not reported
Generator Ship Date:	12/29/2000
Trans1 Recv Date:	12/29/2000
Trans2 Recv Date:	Not reported
TSD Site Recv Date:	12/29/2000
Part A Recv Date:	Not reported
Part B Recv Date:	Not reported
Generator EPA ID:	NYD981131493
Trans1 EPA ID:	NYD000708198
Trans2 EPA ID:	Not reported
TSDF ID:	NYJE4550
Waste Code:	F002 - HALO SOLV + STILL BOTTOMS FM REC OF SOLV
Quantity:	00150
Units:	P - Pounds
Number of Containers:	001
Container Type:	DF - Fiberboard or plastic drums (glass)
Handling Method:	B Incineration, heat recovery, burning.
Specific Gravity:	01.00
Year:	00

Document ID:	NYC6109953
Manifest Status:	Not reported
Trans1 State ID:	ILD984908202
Trans2 State ID:	Not reported
Generator Ship Date:	01/24/2000
Trans1 Recv Date:	01/24/2000
Trans2 Recv Date:	Not reported
TSD Site Recv Date:	01/24/2000
Part A Recv Date:	Not reported
Part B Recv Date:	Not reported
Generator EPA ID:	NYD981131493
Trans1 EPA ID:	NYD000708198
Trans2 EPA ID:	Not reported
TSDF ID:	NYJE4744
Waste Code:	F002 - HALO SOLV + STILL BOTTOMS FM REC OF SOLV

OLD COUNTRY CLEANERS (Continued) **1000109467**

Quantity:	00150
Units:	P - Pounds
Number of Containers:	001
Container Type:	DF - Fiberboard or plastic drums (glass)
Handling Method:	B Incineration, heat recovery, burning.
Specific Gravity:	01.00
Year:	00

Document ID:	NYC6248586
Manifest Status:	Not reported
Trans1 State ID:	SCR000075150
Trans2 State ID:	Not reported
Generator Ship Date:	07/06/2000
Trans1 Recv Date:	07/06/2000
Trans2 Recv Date:	Not reported
TSD Site Recv Date:	07/06/2000
Part A Recv Date:	Not reported
Part B Recv Date:	Not reported
Generator EPA ID:	NYD981131493
Trans1 EPA ID:	NYD000708198
Trans2 EPA ID:	Not reported
TSDF ID:	NYJE4550
Waste Code:	F002 - HALO SOLV + STILL BOTTOMS FM REC OF SOLV
Quantity:	00150
Units:	P - Pounds
Number of Containers:	001
Container Type:	DF - Fiberboard or plastic drums (glass)
Handling Method:	B Incineration, heat recovery, burning.
Specific Gravity:	01.00
Year:	00

Click this hyperlink while viewing on your computer to access
79 additional NY_MANIFEST: record(s) in the EDR Site Report.

---

215 NNE 1/2-1 0.609 mi. 3214 ft. | **SPRINKLE RESIDENCE**
34 BLUEBERRY LANE
HICKSVILLE, NY | **NY Spills** | **S106698925**
N/A

Relative: Higher

Actual: 125 ft.

NY Spills:

Site ID:	134447
Facility Addr2:	Not reported
Facility ID:	0406111
Spill Number:	0406111
Facility Type:	ER
SWIS:	3000
Investigator:	WJGABIN
Referred To:	Not reported
Spill Date:	9/3/2004
Reported to Dept:	9/3/2004
CID:	03
Spill Cause:	Other
Water Affected:	Not reported
Spill Source:	Private Dwelling
Spill Notifier:	Responsible Party
Cleanup Ceased:	Not reported

SPRINKLE RESIDENCE (Continued) **S106698925**

Cleanup Meets Std:	False
Last Inspection:	Not reported
Recommended Penalty:	Penalty Not Recommended
UST Trust:	False
Spill Class:	Known release that creates potential for fire or hazard. DEC Response. Willing Responsible Party. Corrective action taken.
Spill Closed Dt:	Not Closed
Remediation Phase:	1
Date Entered In Computer:	9/3/2004
Spill Record Last Update:	9/20/2004
Spiller Name:	ROBIN SPRINKLE
Spiller Company:	SPRINKLE RESIDENCE
Spiller Address:	34 BLUEBERRY LANE
Spiller City,St,Zip:	HICKSVILLE, NY
Spiller Company:	001
Contact Name:	ROBIN SPRINKLE
Contact Phone:	(516) 933- 1433
DEC Region:	1
DER Facility ID:	115530
DEC Memo:	Prior to Sept, 2004 data translation this spill Lead_DEC Field was "GABIN" 9/3 1050: CALLED - LEFT MESSAGE
Remarks:	CALLER STATES OIL CO. FEELS SHE HAS A LINE LEAK IN HER FUEL TANK UNDERGROUND:

Material:

Site ID:	134447
Operable Unit ID:	889669
Operable Unit:	01
Material ID:	487082
Material Code:	0001
Material Name:	#2 Fuel Oil
Case No.:	Not reported
Material FA:	Petroleum
Quantity:	0
Units:	Gallons
Recovered:	No
Resource Affected:	Not reported
Oxygenate:	False
Site ID:	134447
Operable Unit ID:	889669
Operable Unit:	01
Material ID:	487081
Material Code:	0001
Material Name:	#2 Fuel Oil
Case No.:	Not reported
Material FA:	Petroleum
Quantity:	0
Units:	Not reported
Recovered:	No
Resource Affected:	Not reported
Oxygenate:	False

Tank Test:

Site ID:	Not reported
Spill Tank Test:	Not reported
Tank Number:	Not reported
Tank Size:	Not reported

SPRINKLE RESIDENCE (Continued) **S106698925**

Test Method:	Not reported
Leak Rate:	Not reported
Gross Fail:	Not reported
Modified By:	Not reported
Last Modified:	Not reported
Test Method:	Not reported

AQ216
North
1/2-1
0.612 mi.
3231 ft.

SAFETY KLEEN
5 CHARLOTTE AVENUE
HICKSVILLE, NY

NY Spills **S102138730**
NY Hist Spills **N/A**

Site 17 of 22 in cluster AQ

Relative:
Higher

Actual:
123 ft.

NY Spills:

Site ID:	113367
Facility Addr2:	Not reported
Facility ID:	9012768
Spill Number:	9012768
Facility Type:	ER
SWIS:	3000
Investigator:	AYLEUNG
Referred To:	Not reported
Spill Date:	3/13/1991
Reported to Dept:	3/13/1991
CID:	03
Spill Cause:	Human Error
Water Affected:	Not reported
Spill Source:	Commercial/Industrial
Spill Notifier:	Responsible Party
Cleanup Ceased:	3/18/1991
Cleanup Meets Std:	True
Last Inspection:	Not reported
Recommended Penalty:	Penalty Not Recommended
UST Trust:	False
Spill Class:	Not reported
Spill Closed Dt:	3/18/1991
Remediation Phase:	0
Date Entered In Computer:	3/18/1991
Spill Record Last Update:	12/13/1993
Spiller Name:	Not reported
Spiller Company:	SAFETY KLEEN
Spiller Address:	60 SEABRO AVENUE AVE
Spiller City,St,Zip:	N AMITYVILLE, NY 11701
Spiller Company:	001
Contact Name:	Not reported
Contact Phone:	Not reported
DEC Region:	1
DER Facility ID:	98933
DEC Memo:	Prior to Sept, 2004 data translation this spill Lead_DEC Field was "LEUNG" 03/13/91: A: A 30GAL DRUM FELL OVER WHILE BEING MOVED. ESTIMATE APPROX 18 GAL SPILLED ONTO GROUND. 03/13/91: B: SAFETY KLEEN CLEANUP UP WITH SPEEDI- DRI. 03/15/91: DEC (LEUNG) CHECKED SITE: CLEANUP SATISFACTORY. 03/18/91: DEC CLOSED FILE: CLEANUP SATISFACTORY; NO FURTHER REMEDIAL ACTION NEEDED AT THIS TIME. 10/10/95: This is additional information about material spilled from the translation of the old spill file: MINERAL SPIRITS.
Remarks:	30 GAL DRUM TIPPED OVER. SPILLAGE ON GROUND. SAFETY KLEEN CLEANED UP.

SAFETY KLEEN (Continued) **S102138730**

Material:

Site ID:	Not reported
Operable Unit ID:	Not reported
Operable Unit:	Not reported
Material ID:	Not reported
Material Code:	Not reported
Material Name:	Not reported
Case No.:	Not reported
Material FA:	Not reported
Quantity:	Not reported
Units:	Not reported
Recovered:	Not reported
Resource Affected:	Not reported
Oxygenate:	Not reported

Tank Test:

Site ID:	Not reported
Spill Tank Test:	Not reported
Tank Number:	Not reported
Tank Size:	Not reported
Test Method:	Not reported
Leak Rate:	Not reported
Gross Fail:	Not reported
Modified By:	Not reported
Last Modified:	Not reported
Test Method:	Not reported

NY Hist Spills:

Region of Spill:	1
Spill Number:	9012768
Investigator:	LEUNG
Caller Name:	Not reported
Caller Agency:	Not reported
Caller Phone:	Not reported
Notifier Name:	Not reported
Notifier Agency:	Not reported
Notifier Phone:	Not reported
Spill Date/Time:	03/13/1991 11:30
Reported to Dept Date/Time:	03/13/91 14:41
SWIS:	28
Spiller Name:	SAFETY KLEEN
Spiller Contact:	Not reported
Spiller Phone:	(516) 842- 6311
Spiller Address:	60 SEABRO AVENUE AVE
Spiller City,St,Zip:	N AMITYVILLE, NY 11701
Spill Cause:	Human Error
Reported to Dept:	On Land
Water Affected:	Not reported
Spill Source:	01
Spill Notifier:	Responsible Party
PBS Number:	Not reported
Cleanup Ceased:	03/18/91
Cleanup Meets Std:	True
Last Inspection:	/ /
Recommended Penalty:	Penalty Not Recommended

SAFETY KLEEN (Continued) **S102138730**

Spiller Cleanup Dt: / /
Enforcement Date: / /
Invstgn Complete: / /
UST Involvement: False
Spill Class: Not reported
Spill Closed Dt: 03/18/91
Corrective Action Plan Submitted: / /
Date Region Sent Summary to Central Office: / /
Date Spill Entered In Computer Data File: 03/18/91
Date Spill Entered In Computer Data File: Not reported
Update Date: 12/13/93
Is Updated: False

Tank:
PBS Number: Not reported
Tank Number: Not reported
Tank Size: Not reported
Test Method: Not reported
Leak Rate Failed Tank: Not reported
Gross Leak Rate: Not reported

Material:
Material Class Type: Not reported
Quantity Spilled: Not reported
Unkonwn Quantity Spilled: Not reported
Units: Not reported
Quantity Recovered: Not reported
Unkonwn Quantity Recovered: Not reported
Material: Not reported
Class Type: Not reported
Times Material Entry In File: Not reported
CAS Number: Not reported
Last Date: Not reported
DEC Remarks: 03/13/91: A: A 30GAL DRUM FELL OVER WHILE BEING MOVED. ESTIMATE APPROX 18 GAL SPILLED ONTO GROUND. 03/13/91: B: SAFETY KLEEN CLEANUP UP WITH SPEEDI- DRI. 03/15/91: DEC LEUNG) CHECKED SITE: CLEANUP SATISFACTORY. 03/18/91: DEC CLOSED FILE:CLEANUP SATISFACTORY; NO FURTHER REMEDIAL ACTION NEEDED AT THIS TIME. 10/10/95: This is additional information about material spilled from the translation of the old spill file: MINERAL SPIRITS.
Remark: 30 GAL DRUM TIPPED OVER. SPILLAGE ON GROUND. SAFETY KLEEN CLEANED UP.

AQ217 **CROWN LIFT TRUCKS** **MANIFEST** **S109787580**
North **5 CHARLOTTE AVE STE 1** **N/A**
1/2-1 **HICKSVILLE, NY 11801**
0.612 mi.
3231 ft. **Site 18 of 22 in cluster AQ**

Relative:
Higher

Actual:
123 ft.

CT MANIFEST:

Waste:
Manifest No: CTF0343195
Waste Occurence: 1
UNNA: 1263
Hazard Class: 3
US Dot Description: RQ WASTE PAINT RELATED MATERIAL
No of Containers: 001
Container Type: DM
Quantity: 396
Weight/Volume: P

CROWN LIFT TRUCKS (Continued) **S109787580**

Additional Description: Not reported
Handling Code: Not reported
Date Record Was Last Modified: 4/26/2004
DEO Who Last Modified Record: IG

Waste CD:
Manifest No: CTF0343195
Waste Occurence: 1
EPA Waste Code: F005
Recycled Waste?: F
Date Record Was Last Modified: 4/26/2004
DEO Who Last Modified Record: IG

Detail:
Year: 1996
Manifest ID: CTF0343195
TSDF EPA ID: CTD001156009
TSDF Name: SAFETY- KLEEN SYSTEMS, INC.
TSDF Address: 39 COMMUNITY AVE EXT.
TSDF City,St,Zip: PLAINFIELD, CT 06374
TSDF Country: USA
TSDF Telephone: Not reported
Transport Date: 8/15/1996
Transporter EPA ID: ILD984908202
Transporter Name: SAFETY- KLEEN SYSTEMS, INC.
Transporter Country: USA
Transporter Phone: Not reported
Trans 2 Date: Not reported
Trans 2 EPA ID: Not reported
Trans 2 Name: Not reported
Trans 2 Address: Not reported
Trans 2 City,St,Zip: CT
Trans 2 Country: USA
Trans 2 Phone: Not reported
EPA ID: NYR000024075
Generator Phone: 5168227800
Generator Mailing Addr: 5 CHARLOTTE AVE STE 1
Generator Mailing Town: HICKSVILLE
Generator Mailing State: NY
Generator Mailing Zip: 11801
Generator Mailing Country: USA
Special Handling: Not reported
Discrepancies: Not reported
Date Shipped: 8/15/1996
Date Received: 8/22/1996
Last modified date: 4/26/2004
Last modified by: IG
Comments: Not reported

AQ218 North 1/2-1 0.612 mi. 3231 ft. | **CROWN LIFT TRUCKS**
5 CHARLOTTE AVE STE 1
HICKSVILLE, NY 11801 | **RCRA-NonGen FINDS MANIFEST** | **1001113417 NYR000024075**

Site 19 of 22 in cluster AQ

Relative: Higher

Actual: 123 ft.

RCRA- NonGen:

Date form received by agency:	01/01/2007
Facility name:	CROWN LIFT TRUCKS
Facility address:	5 CHARLOTTE AVE STE 1 HICKSVILLE, NY 118013607
EPA ID:	NYR000024075
Mailing address:	CHARLOTTE AVE STE 1 HICKSVILLE, NY 11801
Contact:	Not reported
Contact address:	CHARLOTTE AVE STE 1 HICKSVILLE, NY 11801
Contact country:	US
Contact telephone:	Not reported
Contact email:	Not reported
EPA Region:	02
Classification:	Non- Generator
Description:	Handler: Non- Generators do not presently generate hazardous waste

Owner/Operator Summary:

Owner/operator name:	NICOLIA BROTHERS CORP
Owner/operator address:	PO BOX 1065 WEST BABYLON, NY 11704
Owner/operator country:	US
Owner/operator telephone:	(516) 669- 7000
Legal status:	Private
Owner/Operator Type:	Owner
Owner/Op start date:	Not reported
Owner/Op end date:	Not reported

Owner/operator name:	NICOLIA BROTHERS CORP
Owner/operator address:	PO BOX 1065 WEST BABYLON, NY 11704
Owner/operator country:	US
Owner/operator telephone:	(516) 669- 7000
Legal status:	Private
Owner/Operator Type:	Operator
Owner/Op start date:	Not reported
Owner/Op end date:	Not reported

Handler accessibilty indicator: Transferred to the program or state equivalent.

Handler Activities Summary:

U.S. importer of hazardous waste:	Unknown
Mixed waste (haz. and radioactive):	Unknown
Recycler of hazardous waste:	No
Transporter of hazardous waste:	Unknown
Treater, storer or disposer of HW:	No
Underground injection activity:	No
On- site burner exemption:	Unknown
Furnace exemption:	Unknown
Used oil fuel burner:	No
Used oil processor:	No
User oil refiner:	No

CROWN LIFT TRUCKS (Continued) **1001113417**

Used oil fuel marketer to burner: No
Used oil Specification marketer: No
Used oil transfer facility: No
Used oil transporter: No
Off- site waste receiver: Commercial status unknown

Historical Generators:
Date form received by agency: 01/01/2006
Facility name: CROWN LIFT TRUCKS
Classification: Not a generator, verified

Date form received by agency: 07/08/1999
Facility name: CROWN LIFT TRUCKS
Classification: Not a generator, verified

Date form received by agency: 05/20/1996
Facility name: CROWN LIFT TRUCKS
Classification: Small Quantity Generator

Violation Status: No violations found

FINDS:

Registry ID: 110004525130

Environmental Interest/Information System
RCRAInfo is a national information system that supports the Resource Conservation and Recovery Act (RCRA) program through the tracking of events and activities related to facilities that generate, transport, and treat, store, or dispose of hazardous waste. RCRAInfo allows RCRA program staff to track the notification, permit, compliance, and corrective action activities required under RCRA.

NY MANIFEST:
EPA ID: NYR000024075
Country: USA
Mailing Name: CROWN LIFT TRUCKS
Mailing Contact: PAUL LITTLE
Mailing Address: 5 CHARLOTTE AVE STE 1
Mailing Address 2: Not reported
Mailing City: HICKSVILLE
Mailing State: NY
Mailing Zip: 11801
Mailing Zip4: Not reported
Mailing Country: USA
Mailing Phone: 516- 822- 7800

Document ID: NYC4632502
Manifest Status: Not reported
Trans1 State ID: ILD984908202
Trans2 State ID: Not reported
Generator Ship Date: 02/21/2000
Trans1 Recv Date: 02/21/2000
Trans2 Recv Date: Not reported
TSD Site Recv Date: 02/21/2000

CROWN LIFT TRUCKS (Continued) **1001113417**

Part A Recv Date:	Not reported
Part B Recv Date:	Not reported
Generator EPA ID:	NYR000024075
Trans1 EPA ID:	NYD000708198
Trans2 EPA ID:	Not reported
TSDF ID:	NYJE4550
Waste Code:	F005 - UNKNOWN
Quantity:	00108
Units:	P - Pounds
Number of Containers:	001
Container Type:	DM - Metal drums, barrels
Handling Method:	B Incineration, heat recovery, burning.
Specific Gravity:	01.00
Year:	00

Document ID:	TXA0167001
Manifest Status:	Completed after the designated time period for a TSDF to get a copy to the DEC
Trans1 State ID:	88888
Trans2 State ID:	40355
Generator Ship Date:	961105
Trans1 Recv Date:	961105
Trans2 Recv Date:	961112
TSD Site Recv Date:	961120
Part A Recv Date:	961121
Part B Recv Date:	961231
Generator EPA ID:	NYR000024075
Trans1 EPA ID:	ILD984908202
Trans2 EPA ID:	MOD095038998
TSDF ID:	TXD077603371
Waste Code:	D007 - CHROMIUM 5.0 MG/L TCLP
Quantity:	00070
Units:	P - Pounds
Number of Containers:	001
Container Type:	DM - Metal drums, barrels
Handling Method:	B Incineration, heat recovery, burning.
Specific Gravity:	100
Year:	96

Document ID:	NYC5870790
Manifest Status:	Not reported
Trans1 State ID:	ILD984908202
Trans2 State ID:	Not reported
Generator Ship Date:	08/17/1999
Trans1 Recv Date:	08/17/1999
Trans2 Recv Date:	Not reported
TSD Site Recv Date:	08/17/1999
Part A Recv Date:	Not reported
Part B Recv Date:	Not reported
Generator EPA ID:	NYR000024075
Trans1 EPA ID:	NYD000708198
Trans2 EPA ID:	Not reported
TSDF ID:	NYJE4744
Waste Code:	F005 - UNKNOWN
Quantity:	00108
Units:	P - Pounds

CROWN LIFT TRUCKS (Continued) **1001113417**

Number of Containers:	001
Container Type:	DM - Metal drums, barrels
Handling Method:	B Incineration, heat recovery, burning.
Specific Gravity:	01.00
Year:	99

Document ID:	NYC5109243
Manifest Status:	Not reported
Trans1 State ID:	ILD984908202
Trans2 State ID:	Not reported
Generator Ship Date:	02/26/1999
Trans1 Recv Date:	02/26/1999
Trans2 Recv Date:	Not reported
TSD Site Recv Date:	02/26/1999
Part A Recv Date:	Not reported
Part B Recv Date:	Not reported
Generator EPA ID:	NYR000024075
Trans1 EPA ID:	NYD000708198
Trans2 EPA ID:	Not reported
TSDF ID:	NYJE4744
Waste Code:	F005 - UNKNOWN
Quantity:	00108
Units:	P - Pounds
Number of Containers:	001
Container Type:	DM - Metal drums, barrels
Handling Method:	B Incineration, heat recovery, burning.
Specific Gravity:	01.00
Year:	99

Document ID:	NYC5604063
Manifest Status:	Not reported
Trans1 State ID:	ILD984908202
Trans2 State ID:	Not reported
Generator Ship Date:	04/22/1999
Trans1 Recv Date:	04/22/1999
Trans2 Recv Date:	Not reported
TSD Site Recv Date:	04/22/1999
Part A Recv Date:	Not reported
Part B Recv Date:	Not reported
Generator EPA ID:	NYR000024075
Trans1 EPA ID:	NYD000708198
Trans2 EPA ID:	Not reported
TSDF ID:	NYAT8756
Waste Code:	F005 - UNKNOWN
Quantity:	00108
Units:	P - Pounds
Number of Containers:	001
Container Type:	DM - Metal drums, barrels
Handling Method:	B Incineration, heat recovery, burning.
Specific Gravity:	01.00
Year:	99

Document ID:	CTF0343195
Manifest Status:	Completed after the designated time period for a TSDF to get a copy to the DEC

CROWN LIFT TRUCKS (Continued) **1001113417**

Trans1 State ID:	NYAT8756
Trans2 State ID:	Not reported
Generator Ship Date:	960815
Trans1 Recv Date:	960815
Trans2 Recv Date:	Not reported
TSD Site Recv Date:	960822
Part A Recv Date:	960828
Part B Recv Date:	960912
Generator EPA ID:	NYR000024075
Trans1 EPA ID:	ILD984908202
Trans2 EPA ID:	Not reported
TSDF ID:	CTD001156009
Waste Code:	F005 - UNKNOWN
Quantity:	00396
Units:	P - Pounds
Number of Containers:	001
Container Type:	DM - Metal drums, barrels
Handling Method:	B Incineration, heat recovery, burning.
Specific Gravity:	100
Year:	96

Document ID:	NYC5493161
Manifest Status:	Not reported
Trans1 State ID:	ILD984908202
Trans2 State ID:	Not reported
Generator Ship Date:	12/28/1998
Trans1 Recv Date:	12/28/1998
Trans2 Recv Date:	Not reported
TSD Site Recv Date:	12/28/1998
Part A Recv Date:	Not reported
Part B Recv Date:	Not reported
Generator EPA ID:	NYR000024075
Trans1 EPA ID:	NYD000708198
Trans2 EPA ID:	Not reported
TSDF ID:	NYEH2705
Waste Code:	F005 - UNKNOWN
Quantity:	00108
Units:	P - Pounds
Number of Containers:	001
Container Type:	DM - Metal drums, barrels
Handling Method:	B Incineration, heat recovery, burning.
Specific Gravity:	01.00
Year:	98

Document ID:	TXA0569326
Manifest Status:	Not reported
Trans1 State ID:	ILD984908202
Trans2 State ID:	SCD987574647
Generator Ship Date:	10/06/1999
Trans1 Recv Date:	10/06/1999
Trans2 Recv Date:	10/08/1999
TSD Site Recv Date:	10/21/1999
Part A Recv Date:	Not reported
Part B Recv Date:	Not reported
Generator EPA ID:	NYR000024075

CROWN LIFT TRUCKS (Continued) **1001113417**

Trans1 EPA ID:	TXD077603371
Trans2 EPA ID:	Not reported
TSDF ID:	86119NYJE
Waste Code:	D007 - CHROMIUM 5.0 MG/L TCLP
Quantity:	00055
Units:	P - Pounds
Number of Containers:	001
Container Type:	DM - Metal drums, barrels
Handling Method:	B Incineration, heat recovery, burning.
Specific Gravity:	01.00
Year:	99

Document ID:	NYC4632546
Manifest Status:	Not reported
Trans1 State ID:	SCR000075150
Trans2 State ID:	Not reported
Generator Ship Date:	01/18/2001
Trans1 Recv Date:	01/18/2001
Trans2 Recv Date:	Not reported
TSD Site Recv Date:	01/18/2001
Part A Recv Date:	Not reported
Part B Recv Date:	Not reported
Generator EPA ID:	NYR000024075
Trans1 EPA ID:	NYD000708198
Trans2 EPA ID:	Not reported
TSDF ID:	NYJE4550
Waste Code:	F005 - UNKNOWN
Quantity:	00108
Units:	P - Pounds
Number of Containers:	001
Container Type:	DM - Metal drums, barrels
Handling Method:	B Incineration, heat recovery, burning.
Specific Gravity:	01.00
Year:	01

AU219 **NY Spills** **S104645717**
North **520 OLD COUNTRY ROAD WEST** **NY Hist Spills** **N/A**
1/2-1 **HICKSVILLE, NY**
0.614 mi.
3241 ft. **Site 1 of 4 in cluster AU**

Relative:
Higher

Actual:
124 ft.

NY Spills:

Site ID:	111908
Facility Addr2:	Not reported
Facility ID:	9613880
Spill Number:	9613880
Facility Type:	ER
SWIS:	3000
Investigator:	BPAUSTIN
Referred To:	Not reported
Spill Date:	2/26/1997
Reported to Dept:	2/26/1997
CID:	03
Spill Cause:	Other
Water Affected:	Not reported
Spill Source:	Commercial/Industrial
Spill Notifier:	Other

(Continued) **S104645717**

Cleanup Ceased:	Not reported
Cleanup Meets Std:	True
Last Inspection:	Not reported
Recommended Penalty:	Penalty Not Recommended
UST Trust:	False
Spill Class:	Known release with minimal potential for fire or hazard. DEC Response. Willing Responsible Party. Corrective action taken.
Spill Closed Dt:	12/2/1999
Remediation Phase:	0
Date Entered In Computer:	2/26/1997
Spill Record Last Update:	8/18/2003
Spiller Name:	Not reported
Spiller Company:	SILVERITE CONSTRUCTION
Spiller Address:	Not reported
Spiller City,St,Zip:	ZZ
Spiller Company:	001
Contact Name:	PAUL MELI
Contact Phone:	(201) 292- 0300
DEC Region:	1
DER Facility ID:	97829
DEC Memo:	Prior to Sept, 2004 data translation this spill Lead_DEC Field was "AUSTIN" IMPACT PRIMARILY TO ADJACENT LILCO PROPERTY, CLEANED BY LILCO, NO FURTHER ACTION AT THIS TIME
Remarks:	CALLER REPRESENTS THE SPILLER - RAIN FILLED A CATCH BASIN FOR THE OIL CAUSING IT TO OVER FILL AND SPILL - THE OIL FLOWED ONTO LILCO'S PROPERTY AND IT WAS CLEANED UP - SPILL OCCURRED SOMETIME LAST WEEK

Material:

Site ID:	111908
Operable Unit ID:	1041459
Operable Unit:	01
Material ID:	338988
Material Code:	0013
Material Name:	Lube Oil
Case No.:	Not reported
Material FA:	Petroleum
Quantity:	5
Units:	Gallons
Recovered:	5
Resource Affected:	Not reported
Oxygenate:	False

Tank Test:

Site ID:	Not reported
Spill Tank Test:	Not reported
Tank Number:	Not reported
Tank Size:	Not reported
Test Method:	Not reported
Leak Rate:	Not reported
Gross Fail:	Not reported
Modified By:	Not reported
Last Modified:	Not reported
Test Method:	Not reported

NY Hist Spills:

Region of Spill:	1

(Continued) **S104645717**

Spill Number:	9613880
Investigator:	AUSTIN
Caller Name:	Not reported
Caller Agency:	Not reported
Caller Phone:	Not reported
Notifier Name:	Not reported
Notifier Agency:	Not reported
Notifier Phone:	Not reported
Spill Date/Time:	02/26/1997 00:00
Reported to Dept Date/Time:	02/26/97 14:55
SWIS:	28
Spiller Name:	SILVERITE CONSTRUCTION
Spiller Contact:	Not reported
Spiller Phone:	Not reported
Spiller Contact:	PAUL MELI
Spiller Phone:	(201) 292- 0300
Spiller Address:	Not reported
Spiller City,St,Zip:	Not reported
Spill Cause:	Other
Reported to Dept:	On Land
Water Affected:	Not reported
Spill Source:	01
Spill Notifier:	Other
PBS Number:	Not reported
Cleanup Ceased:	/ /
Cleanup Meets Std:	True
Last Inspection:	/ /
Recommended Penalty:	Penalty Not Recommended
Spiller Cleanup Dt:	/ /
Enforcement Date:	/ /
Invstgn Complete:	/ /
UST Involvement:	False
Spill Class:	Known release with minimal potential for fire or hazard. DEC Response. Willing Responsible Party. Corrective action taken.
Spill Closed Dt:	12/02/99
Corrective Action Plan Submitted:	/ /
Date Region Sent Summary to Central Office:	/ /
Date Spill Entered In Computer Data File:	02/26/97
Date Spill Entered In Computer Data File:	Not reported
Update Date:	12/06/99
Is Updated:	False

Tank:

PBS Number:	Not reported
Tank Number:	Not reported
Tank Size:	Not reported
Test Method:	Not reported
Leak Rate Failed Tank:	Not reported
Gross Leak Rate:	Not reported

Material:

Material Class Type:	Petroleum
Quantity Spilled:	5
Unkonwn Quantity Spilled:	False
Units:	Gallons
Quantity Recovered:	5
Unkonwn Quantity Recovered:	False
Material:	LUBRICATING OIL

(Continued) **S104645717**

Class Type: LUBRICATING OIL
Times Material Entry In File: 292
CAS Number: Not reported
Last Date: Not reported
Material: LUBE OIL
Class Type: LUBE OIL
Times Material Entry In File: 295
CAS Number: Not reported
Last Date: 19940728
DEC Remarks: IMPACT PRIMARILY TO ADJACENT LILCO PROPERTY, CLEANED BY LILCO, NO FURTHER ACTION AT THIS TIME
Remark: CALLER REPRESENTS THE SPILLER - RAIN FILLED A CATCH BASIING FOR THE OIL CAUSING IT TO OVER FILL AND SPILL - THE OIL FLOWED ONTO LILCO S PROPERTY AND IT WAS CLEANED UP - SPILL OCCURRED SOMETIME LAST WEEK

AV220 **OLD SHELL GAS STATION** **NY Spills** **S106720431**
ESE **440 NEWBRIDGE ROAD** **N/A**
1/2-1 **HICKSVILLE, NY**
0.617 mi.
3257 ft. **Site 1 of 10 in cluster AV**

Relative:
Equal

Actual:
116 ft.

NY Spills:
Site ID: 334006
Facility Addr2: Not reported
Facility ID: 0409141
Spill Number: 0409141
Facility Type: ER
SWIS: 3024
Investigator: Unassigned
Referred To: Not reported
Spill Date: 11/11/2004
Reported to Dept: 11/11/2004
CID: 03
Spill Cause: Equipment Failure
Water Affected: Not reported
Spill Source: Commercial Vehicle
Spill Notifier: Responsible Party
Cleanup Ceased: Not reported
Cleanup Meets Std: False
Last Inspection: Not reported
Recommended Penalty: Penalty Not Recommended
UST Trust: False
Spill Class: Known release with minimal potential for fire or hazard. DEC Response. Willing Responsible Party. Corrective action taken.
Spill Closed Dt: 11/15/2004
Remediation Phase: 0
Date Entered In Computer: 11/19/2004
Spill Record Last Update: 7/1/2009
Spiller Name: LEN REXRODE
Spiller Company: ADT INC
Spiller Address: 150 NASSAU TERMINAL ROAD
Spiller City,St,Zip: NEW HYDE PARK, NY 11040
Spiller Company: 001
Contact Name: LEN RERODE
Contact Phone: (516) 616- 6026
DEC Region: 1
DER Facility ID: 269220
DEC Memo: TELECON LEN REXROAD, ADT WAS DRILLING FOR MONITORING WELL

OLD SHELL GAS STATION (Continued) **S106720431**

INSTALLATION. ASPHALT AFFECTED ONLY, APPLIED SPEEDI DRY, ALL CLEANED UP AS PER L REXROAD

Remarks: SPILLED ON CONCRETE , ALL CONTAINED AND CLEANED UP

Material:

Site ID:	Not reported
Operable Unit ID:	Not reported
Operable Unit:	Not reported
Material ID:	Not reported
Material Code:	Not reported
Material Name:	Not reported
Case No.:	Not reported
Material FA:	Not reported
Quantity:	Not reported
Units:	Not reported
Recovered:	Not reported
Resource Affected:	Not reported
Oxygenate:	Not reported

Tank Test:

Site ID:	Not reported
Spill Tank Test:	Not reported
Tank Number:	Not reported
Tank Size:	Not reported
Test Method:	Not reported
Leak Rate:	Not reported
Gross Fail:	Not reported
Modified By:	Not reported
Last Modified:	Not reported
Test Method:	Not reported

AV221
ESE
1/2-1
0.617 mi.
3257 ft.

Relative: Equal

Actual: 116 ft.

TEXACO SERVICE STATION **MANIFEST** **S109784756**
440 NEWBRIDGE RD **N/A**
HICKSVILLE, NY 11801

Site 2 of 10 in cluster AV

CT MANIFEST:

Waste:

Manifest No:	CTF0180443
Waste Occurence:	1
UNNA:	1993
Hazard Class:	FLAMMABLE
US Dot Description:	WASTE FLAMMABLE LIQUID
No of Containers:	001
Container Type:	TT
Quantity:	86
Weight/Volume:	G
Additional Description:	Not reported
Handling Code:	Not reported
Date Record Was Last Modified:	4/27/2004
DEO Who Last Modified Record:	IG

Waste CD:

Manifest No:	CTF0180443
Waste Occurence:	1

TEXACO SERVICE STATION (Continued) **S109784756**

EPA Waste Code: D001
Recycled Waste?: F
Date Record Was Last Modified: 4/27/2004
DEO Who Last Modified Record: IG

Detail:

Year:	1993
Manifest ID:	CTF0180443
TSDF EPA ID:	CTD021816889
TSDF Name:	UNITED OIL RECOVERY INC./UIS DBA ADVANCED LIQ. REC
TSDF Address:	136 GRACEY AVE.
TSDF City,St,Zip:	MERIDEN, CT 06451
TSDF Country:	USA
TSDF Telephone:	Not reported
Transport Date:	3/16/1993
Transporter EPA ID:	NYD986910222
Transporter Name:	UNICO ENVIRONMENTAL INC
Transporter Country:	USA
Transporter Phone:	Not reported
Trans 2 Date:	3/17/1993
Trans 2 EPA ID:	Not reported
Trans 2 Name:	Not reported
Trans 2 Address:	Not reported
Trans 2 City,St,Zip:	CT
Trans 2 Country:	USA
Trans 2 Phone:	Not reported
EPA ID:	NYD982792863
Generator Phone:	Not reported
Generator Mailing Addr:	440 NEWBRIDGE RD.
Generator Mailing Town:	HICKRVILLA
Generator Mailing State:	NY
Generator Mailing Zip:	Not reported
Generator Mailing Country:	USA
Special Handling:	Not reported
Discrepancies:	No
Date Shipped:	3/16/1993
Date Received:	3/22/1993
Last modified date:	4/27/2004
Last modified by:	IG
Comments:	Not reported

AV222 **SHELL SERVICE STATION #100181** **UST** **U003847911**
ESE **440 NEWBRIDGE RD** **AST** **N/A**
1/2-1 **HICKSVILLE, NY**
0.617 mi.
3257 ft. **Site 3 of 10 in cluster AV**

Relative:
Equal

Actual:
116 ft.

NCFM UST:

Batt/Dept:	93
Location Id:	33847
Unit Type:	HC
Vendor:	TEXACO
Installed Date:	11/01/1982
Last Test Date:	06/19/2000
Status:	Removed
Tank Contents:	30120303

SHELL SERVICE STATION #100181 (Continued) **U003847911**

Batt/Dept: 93
Location Id: 33847
Unit Type: HC
Vendor: TEXACO
Installed Date: 11/01/1982
Last Test Date: 06/19/2000
Status: Removed
Tank Contents: 30120304

Batt/Dept: 93
Location Id: 33847
Unit Type: HC
Vendor: TEXACO
Installed Date: 11/01/1982
Last Test Date: 06/19/2000
Status: Removed
Tank Contents: 30120305

Batt/Dept: 93
Location Id: 33847
Unit Type: HC
Vendor: TEXACO
Installed Date: 11/01/1982
Last Test Date: 06/19/2000
Status: Removed
Tank Contents: 30199301

NCFM AST:
Contents: 30120304
Batt/Dept: 93
Location Id: 33847
Unit Type: HC
Vendor: TEXACO
Installed Date: 11/01/1982
Last Test Date: 06/19/2000
Status: Removed

Contents: 30120305
Batt/Dept: 93
Location Id: 33847
Unit Type: HC
Vendor: TEXACO
Installed Date: 11/01/1982
Last Test Date: 06/19/2000
Status: Removed

Contents: 30199301
Batt/Dept: 93
Location Id: 33847
Unit Type: HC
Vendor: TEXACO
Installed Date: 11/01/1982
Last Test Date: 06/19/2000
Status: Removed

Contents: 30120303
Batt/Dept: 93

SHELL SERVICE STATION #100181 (Continued) **U003847911**

Location Id:	33847
Unit Type:	HC
Vendor:	TEXACO
Installed Date:	11/01/1982
Last Test Date:	06/19/2000
Status:	Removed

AV223 **SHELL SERVICE STATION** **RCRA-CESQG** **1000144482**
ESE **440 NEWBRIDGE RD** **FINDS** **NYD982792863**
1/2-1 **HICKSVILLE, NY 11801** **MANIFEST**
0.617 mi. **MANIFEST**
3257 ft. **Site 4 of 10 in cluster AV**

Relative:
Equal

Actual:
116 ft.

RCRA- CESQG:

Date form received by agency:	01/01/2007
Facility name:	SHELL SERVICE STATION
Facility address:	440 NEWBRIDGE RD HICKSVILLE, NY 118013947
EPA ID:	NYD982792863
Mailing address:	FELLOWSHIP RD CS- 18 MOORESTOWN, NY 08057
Contact:	Not reported
Contact address:	FELLOWSHIP RD CS- 18 MOORESTOWN, NY 08057
Contact country:	US
Contact telephone:	Not reported
Contact email:	Not reported
EPA Region:	02
Classification:	Conditionally Exempt Small Quantity Generator
Description:	Handler: generates 100 kg or less of hazardous waste per calendar month, and accumulates 1000 kg or less of hazardous waste at any time; or generates 1 kg or less of acutely hazardous waste per calendar month, and accumulates at any time: 1 kg or less of acutely hazardous waste; or 100 kg or less of any residue or contaminated soil, waste or other debris resulting from the cleanup of a spill, into or on any land or water, of acutely hazardous waste; or generates 100 kg or less of any residue or contaminated soil, waste or other debris resulting from the cleanup of a spill, into or on any land or water, of acutely hazardous waste during any calendar month, and accumulates at any time: 1 kg or less of acutely hazardous waste; or 100 kg or less of any residue or contaminated soil, waste or other debris resulting from the cleanup of a spill, into or on any land or water, of acutely hazardous waste

Owner/Operator Summary:

Owner/operator name:	STAR ENTERPRISE
Owner/operator address:	NOT REQUIRED NOT REQUIRED, WY 99999
Owner/operator country:	US
Owner/operator telephone:	(212) 555- 1212
Legal status:	Private
Owner/Operator Type:	Owner
Owner/Op start date:	Not reported
Owner/Op end date:	Not reported

Owner/operator name:	STAR ENTERPRISE
Owner/operator address:	NOT REQUIRED

SHELL SERVICE STATION (Continued) **1000144482**

NOT REQUIRED, WY 99999
Owner/operator country: US
Owner/operator telephone: (212) 555- 1212
Legal status: Private
Owner/Operator Type: Operator
Owner/Op start date: Not reported
Owner/Op end date: Not reported

Handler accessibilty indicator: Transferred to the program or state equivalent.

Handler Activities Summary:
U.S. importer of hazardous waste: Unknown
Mixed waste (haz. and radioactive): Unknown
Recycler of hazardous waste: No
Transporter of hazardous waste: Unknown
Treater, storer or disposer of HW: No
Underground injection activity: No
On- site burner exemption: Unknown
Furnace exemption: Unknown
Used oil fuel burner: No
Used oil processor: No
User oil refiner: No
Used oil fuel marketer to burner: No
Used oil Specification marketer: No
Used oil transfer facility: No
Used oil transporter: No
Off- site waste receiver: Commercial status unknown

Historical Generators:
Date form received by agency: 01/01/2006
Facility name: SHELL SERVICE STATION
Classification: Conditionally Exempt Small Quantity Generator

Date form received by agency: 08/01/2001
Facility name: SHELL SERVICE STATION
Classification: Conditionally Exempt Small Quantity Generator

Date form received by agency: 07/08/1999
Facility name: SHELL SERVICE STATION
Classification: Not a generator, verified

Date form received by agency: 07/14/1989
Facility name: SHELL SERVICE STATION
Classification: Large Quantity Generator

Violation Status: No violations found

FINDS:

Registry ID: 110004434112

Environmental Interest/Information System
RCRAInfo is a national information system that supports the Resource Conservation and Recovery Act (RCRA) program through the tracking of events and activities related to facilities that generate, transport, and treat, store, or dispose of hazardous waste. RCRAInfo allows RCRA program staff to track the notification, permit, compliance, and corrective action activities required under RCRA.

SHELL SERVICE STATION (Continued) **1000144482**

MANIFEST:

GEN Cert Date:	1/3/2003
Transporter Recpt Date:	1/3/2003
Number Of Containers:	Not reported
Container Type:	Not reported
Waste Code1:	D001 D018
Waste Code2:	Not reported
Waste Code3:	Not reported
Comment:	Not reported
Fee Exempt Code:	Not reported
TSDF Name:	Northland Environmental Inc.
TSDF ID:	rid040098352
TSDF Date:	Not reported
Date Imported:	9/5/2003 1:26:58 PM
Transporter 2 Name:	Not reported
Transporter 2 ID:	Not reported
Manifest Docket Number:	Not reported
Waste Description:	Not reported
Quantity:	Not reported
WT/Vol Units:	Not reported
Item Number:	Not reported
Transporter Name:	Not reported
Transporter EPA ID:	Not reported
GEN Cert Date:	Not reported
Transporter Recpt Date:	Not reported
Transporter 2 Recpt Date:	Not reported
TSDF Recpt Date:	Not reported
EPA ID:	Not reported
Transporter 2 ID:	Not reported

NY MANIFEST:

EPA ID:	NYD982792863
Country:	USA
Mailing Name:	TEXACO UNICO
Mailing Contact:	TEXACO UNICO
Mailing Address:	57 MALL ROAD
Mailing Address 2:	Not reported
Mailing City:	COMMACK
Mailing State:	NY
Mailing Zip:	11725
Mailing Zip4:	Not reported
Mailing Country:	USA
Mailing Phone:	516- 864- 1772

Document ID:	CTF0180443
Manifest Status:	Completed copy
Trans1 State ID:	PP1384
Trans2 State ID:	Not reported
Generator Ship Date:	930316
Trans1 Recv Date:	930316
Trans2 Recv Date:	930317
TSD Site Recv Date:	930322
Part A Recv Date:	Not reported
Part B Recv Date:	930401

SHELL SERVICE STATION (Continued) **1000144482**

Generator EPA ID:	NYD982792863
Trans1 EPA ID:	NYD986910222
Trans2 EPA ID:	Not reported
TSDF ID:	CTD021816889
Waste Code:	D001 - NON- LISTED IGNITABLE WASTES
Quantity:	00086
Units:	G - Gallons (liquids only)* (8.3 pounds)
Number of Containers:	001
Container Type:	TT - Cargo tank, tank trucks
Handling Method:	B Incineration, heat recovery, burning.
Specific Gravity:	100
Year:	93

Document ID:	RII0000912
Manifest Status:	Not reported
Trans1 State ID:	MAD084814136
Trans2 State ID:	Not reported
Generator Ship Date:	12/17/2002
Trans1 Recv Date:	12/27/2002
Trans2 Recv Date:	Not reported
TSD Site Recv Date:	01/03/2003
Part A Recv Date:	Not reported
Part B Recv Date:	Not reported
Generator EPA ID:	NYD982792863
Trans1 EPA ID:	RID040098352
Trans2 EPA ID:	Not reported
TSDF ID:	Not reported
Waste Code:	D001 - NON- LISTED IGNITABLE WASTES
Quantity:	00085
Units:	P - Pounds
Number of Containers:	001
Container Type:	DM - Metal drums, barrels
Handling Method:	B Incineration, heat recovery, burning.
Specific Gravity:	01.00
Year:	02

AV224 **SHELL** **NY Spills** **S104953069**
ESE **440 NEWBRIDGE ROAD** **NY Hist Spills** **N/A**
1/2-1 **HICKSVILLE, NY**
0.617 mi.
3257 ft. **Site 5 of 10 in cluster AV**

Relative:
Equal

Actual:
116 ft.

NY Spills:

Site ID:	240014
Facility Addr2:	Not reported
Facility ID:	0025421
Spill Number:	0025421
Facility Type:	ER
SWIS:	3000
Investigator:	BXDONOVA
Referred To:	Not reported
Spill Date:	2/26/2001
Reported to Dept:	2/26/2001
CID:	03
Spill Cause:	Other
Water Affected:	Not reported
Spill Source:	Gasoline Station

SHELL (Continued) **S104953069**

Spill Notifier:	Other
Cleanup Ceased:	Not reported
Cleanup Meets Std:	True
Last Inspection:	Not reported
Recommended Penalty:	Penalty Not Recommended
UST Trust:	False
Spill Class:	Known release with minimal potential for fire or hazard. DEC Response. Willing Responsible Party. Corrective action taken.
Spill Closed Dt:	5/16/2001
Remediation Phase:	0
Date Entered In Computer:	2/26/2001
Spill Record Last Update:	12/3/2001
Spiller Name:	Not reported
Spiller Company:	SHELL
Spiller Address:	Not reported
Spiller City,St,Zip:	NY
Spiller Company:	001
Contact Name:	TED MASTERS
Contact Phone:	(631) 471- 1500
DEC Region:	1
DER Facility ID:	197429
DEC Memo:	Prior to Sept, 2004 data translation this spill Lead_DEC Field was "BRIAN D 00- 147" SURFACE SPILL CLEANED UP WITH SPEEDI DRI AND PROPERLY DISPOSED, STORM DRAINS VACCED OUT. ***SEE 0125267 HERE- CONTAMINATION FOUND UPON REMOVAL OF A WASTE OIL TANK***
Remarks:	CALLER RECEIVED CALL FROM SHELL OF SPILL AT SITE. ENVIROTRAC RESPONDED AND FOUND APPARENT OVERFLOW OF U/G WASTE OIL TANK. "OILY WATER" SPILLED ONTO PAVEMENT AND INTO DRAIN ON SITE. DRAIN MAY LEAD TO STREET DRAIN. ENVIROTRAC TO PUMP OUT DRAIN TODAY, AND CHECK THE STREET DRAIN. ***SEE 0125267 HERE- CONTAMINATION FOUND UPON REMOVAL OF A WASTE OIL TANK***

Material:

Site ID:	240014
Operable Unit ID:	835525
Operable Unit:	01
Material ID:	540846
Material Code:	0022
Material Name:	Waste Oil/Used Oil
Case No.:	Not reported
Material FA:	Petroleum
Quantity:	0
Units:	Gallons
Recovered:	No
Resource Affected:	Not reported
Oxygenate:	False

Tank Test:

Site ID:	Not reported
Spill Tank Test:	Not reported
Tank Number:	Not reported
Tank Size:	Not reported
Test Method:	Not reported
Leak Rate:	Not reported
Gross Fail:	Not reported
Modified By:	Not reported
Last Modified:	Not reported

SHELL (Continued) **S104953069**

Test Method: Not reported

NY Hist Spills:

Region of Spill:	1
Spill Number:	0025421
Investigator:	BRIAN D 00- 147
Caller Name:	Not reported
Caller Agency:	Not reported
Caller Phone:	Not reported
Notifier Name:	Not reported
Notifier Agency:	Not reported
Notifier Phone:	Not reported
Spill Date/Time:	02/26/2001 13:00
Reported to Dept Date/Time:	02/26/01 13:21
SWIS:	28
Spiller Name:	SHELL
Spiller Contact:	Not reported
Spiller Phone:	( ) -
Spiller Contact:	TED MASTERS
Spiller Phone:	(631) 471- 1500
Spiller Address:	Not reported
Spiller City,St,Zip:	Not reported
Spill Cause:	Other
Reported to Dept:	On Land
Water Affected:	Not reported
Spill Source:	05
Spill Notifier:	Other
PBS Number:	Not reported
Cleanup Ceased:	/ /
Cleanup Meets Std:	True
Last Inspection:	/ /
Recommended Penalty:	Penalty Not Recommended
Spiller Cleanup Dt:	/ /
Enforcement Date:	/ /
Invstgn Complete:	/ /
UST Involvement:	False
Spill Class:	Known release with minimal potential for fire or hazard. DEC Response. Willing Responsible Party. Corrective action taken.
Spill Closed Dt:	05/16/01
Corrective Action Plan Submitted:	/ /
Date Region Sent Summary to Central Office:	/ /
Date Spill Entered In Computer Data File:	02/26/01
Date Spill Entered In Computer Data File:	13:25
Update Date:	12/03/01
Is Updated:	False

Tank:

PBS Number:	Not reported
Tank Number:	Not reported
Tank Size:	Not reported
Test Method:	Not reported
Leak Rate Failed Tank:	Not reported
Gross Leak Rate:	Not reported

Material:

Material Class Type:	Petroleum
Quantity Spilled:	0

SHELL (Continued) **S104953069**

Unkonwn Quantity Spilled: True
Units: Gallons
Quantity Recovered: 0
Unkonwn Quantity Recovered: False
Material: WASTE OIL
Class Type: WASTE OIL
Times Material Entry In File: 9509
CAS Number: Not reported
Last Date: 19940927
DEC Remarks: SURFACE SPILL CLEANED UP WITH SPEEDI DRI AND PROPERLY DISPOSED, STORM DRAINS VACCED OUT. ***SEE 0125267 HERE- CONTAMINATION FOUND UPON REMOVAL OF A WASTE OIL TANK***
Remark: CALLER RECEIVED CALL FROM SHELL OF SPILL AT SITE. ENVIROTRAC RESPONDED AND FOUND APPARENT OVERFLOW OF U/G WASTE OIL TANK. OILY WATER SPILLED ONTO PAVEMENT AND INTO DRAIN ON SITE. DRAIN MAY LEAD TO STREET DRAIN. ENVIROTRAC TO PUMP OUT DRAIN TODAY, AND CHECK THE STREET DRAIN. ***SEE 0125267 HERE- CONTAMINATION FOUND UPON REMOVAL OF A WASTE OIL TANK***

AV225 **SHELL S/S** **LTANKS** **U003731537**
ESE **440 NEWBRIDGE ROAD** **HIST LTANKS** **N/A**
1/2-1 **HICKSVILLE, NY** **NY Spills**
0.617 mi.
3257 ft. **Site 6 of 10 in cluster AV**

Relative:
Equal

Actual:
116 ft.

LTANKS:
Site ID: 240015
Spill No: 0125267
Spill Date: 11/30/2001
Spill Cause: Tank Failure
Spill Source: Gasoline Station
Spill Class: Known release that creates potential for fire or hazard. DEC Response. Willing Responsible Party. Corrective action taken.
Spill Closed Dt: 4/15/2002
Facility Addr2: Not reported
Cleanup Ceased: Not reported
Cleanup Meets Standard: True
SWIS: 3000
Investigator: NMHART
Referred To: Not reported
Reported to Dept: 11/30/2001
CID: 03
Water Affected: Not reported
Spill Notifier: Health Department
Last Inspection: Not reported
Recommended Penalty: Penalty Not Recommended
UST Involvement: False
Remediation Phase: 0
Date Entered In Computer: 11/30/2001
Spill Record Last Update: 4/17/2002
Spiller Name: CALLER
Spiller Company: SHELL S/S
Spiller Address: 440 NEWBRIDGE ROAD
Spiller City,St,Zip: HICKSVILLE, NY 11793-
Spiller County: 001
Spiller Contact: Not reported
Spiller Phone: Not reported
Spiller Extention: Not reported
DEC Region: 1

SHELL S/S (Continued) **U003731537**

DER Facility ID: 197429
DEC Memo: Prior to Sept, 2004 data translation this spill Lead_DEC Field was "HART 01- 115" ***SEE 0025421 HERE- OVERFILL OF A WASTE OIL TANK*** REQUESTING CLOSURE BASED ON END POINTS TAKEN,NO CONTAMINATION FOUND
Remarks: HEALTH DEPT CALLED IN, REPORTING CONTAMINATION FOUND UNDER 550 WASTE OIL TANK, NO HOLES IN TANK , TANK WAS REMOVED. SAMPLES WILL BE TAKEN BEFORE BACKFILLING. ***SEE 0025421 HERE- OVERFILL OF A WASTE OIL TANK***

Material:
Site ID: 240015
Operable Unit ID: 849506
Operable Unit: 01
Material ID: 526596
Material Code: 0022
Material Name: Waste Oil/Used Oil
Case No.: Not reported
Material FA: Petroleum
Quantity: 0
Units: Gallons
Recovered: No
Resource Affected: Not reported
Oxygenate: False

Tank Test:
Site ID: Not reported
Spill Tank Test: Not reported
Tank Number: Not reported
Tank Size: Not reported
Test Method: Not reported
Leak Rate: Not reported
Gross Fail: Not reported
Modified By: Not reported
Last Modified: Not reported
Test Method: Not reported

HIST LTANKS:
Region of Spill: 1
Spill Number: 0125267
Spill Date: 11/30/2001
Spill Time: 13:08
Spill Cause: Tank Failure
Resource Affectd: On Land
Water Affected: Not reported
Spill Source: Gas Station
Spill Class: Known release that creates potential for fire or hazard. DEC Response. Unable/unwilling Responsible Party. Corrective action taken. (ISR)
Spill Closed Dt: / /
Cleanup Ceased: / /
Cleanup Meets Standard: False
Investigator: HART 01- 115
Caller Name: Not reported
Caller Agency: Not reported
Caller Phone: Not reported
Caller Extension: Not reported

SHELL S/S (Continued) **U003731537**

Notifier Name: Not reported
Notifier Agency: Not reported
Notifier Phone: Not reported
Notifier Extension: Not reported
Reported to Department Date: 11/30/01
Reported to Department Time: 13:08
SWIS: 28
Spiller Contact: Not reported
Spiller Phone: Not reported
Spiller Extention: Not reported
Spiller Name: SHELL S/S
Spiller Address: 440 NEWBRIDGE ROAD
Spiller City,St,Zip: HICKSVILLE, NY 11793-
Spiller Cleanup Date: / /
Facility Contact: CALLER
Facility Phone: ( ) -
Facility Extention: Not reported
Spill Notifier: Health Department
PBS Number: Not reported
Last Inspection: / /
Recommended Penalty: Penalty Not Recommended
Enforcement Date: / /
Investigation Complete: / /
UST Involvement: False
Date Region Sent Summary to Central Office: / /
Corrective Action Plan Submitted: / /
Date Spill Entered In Computer Data File: 11/30/01
Time Spill Entered In Computer Data File: 13:14
Spill Record Last Update: 12/03/01
Is Updated: False

Tank:
PBS Number: Not reported
Tank Number: Not reported
Tank Size: Not reported
Test Method: Not reported
Leak Rate Failed Tank: Not reported
Gross Leak Rate: Not reported

Material:
Material Class Type: Petroleum
Quantity Spilled: 0
Unkonwn Quantity Spilled: True
Units: Gallons
Quantity Recovered: 0
Unkonwn Quantity Recovered: True
Material: WASTE OIL
Class Type: WASTE OIL
Times Material Entry In File: 9509
CAS Number: Not reported
Last Date: 19940927
DEC Remarks: ***SEE 0025421 HERE- OVERFILL OF A WASTE OIL TANK***
Spill Cause: HEALTH DEPT CALLED IN, REPORTING CONTAMINATION FOUND UNDER 550 WASTE OIL TANK, NO HOLES IN TANK , TANK WAS REMOVED. SAMPLES WILL BE TAKEN BEFORE BACKFILLING. ***SEE 0025421 HERE- OVERFILL OF A WASTE OIL TANK***

SHELL S/S (Continued) **U003731537**

NY Spills:

Site ID:	240016
Facility Addr2:	Not reported
Facility ID:	0205193
Spill Number:	0205193
Facility Type:	ER
SWIS:	3000
Investigator:	NMHART
Referred To:	Not reported
Spill Date:	8/16/2002
Reported to Dept:	8/16/2002
CID:	03
Spill Cause:	Unknown
Water Affected:	Not reported
Spill Source:	Gasoline Station
Spill Notifier:	Other
Cleanup Ceased:	Not reported
Cleanup Meets Std:	True
Last Inspection:	Not reported
Recommended Penalty:	Penalty Not Recommended
UST Trust:	False
Spill Class:	Known release that creates potential for fire or hazard. DEC Response. Willing Responsible Party. Corrective action taken.
Spill Closed Dt:	3/18/2003
Remediation Phase:	0
Date Entered In Computer:	8/16/2002
Spill Record Last Update:	3/19/2003
Spiller Name:	ROB RULE
Spiller Company:	SHELL SERVICE STATION
Spiller Address:	440 NEWBRIDGE ROAD
Spiller City,St,Zip:	HICKSVILLE, NY -
Spiller Company:	001
Contact Name:	ROB RULE
Contact Phone:	(540) 943- 8468
DEC Region:	1
DER Facility ID:	197429
DEC Memo:	Prior to Sept, 2004 data translation this spill Lead_DEC Field was "HART" 8/16/02 CALL FROM NEIGHBOR EARLIER TODAY SAYING TANKS WERE BEING PULLED BUT NO ENVIRONMENTAL OFFICIALS PRESENT. COULD NOT GET IN TOUCH WITH NCFM, NCDH CHECKED OUT SITE, NCFM ON SCENE, 2 HYDRAULIC LIFTS REMOVED, 3 GAS TANKS REMOVED, 1 DIESEL TANK TO BE REMOVED MONDAY, TANKS REMOVED BY ISLAND PUMP AND TANK REQUESTING CLOSURE BASED ON ANALYTICAL RESULTS FOUND IN BOTTOM ENDPOINT SAMPLES
Remarks:	ROUTINE REMOVAL OF 3 10K GAS (1 10K DIESEL AND 1 1K FUEL OIL TO BE REMOVED 19AUG). CONTAMINATED SOIL HAS BEEN REMOVED- SITE WAS A FORMER GAS STATION.

Material:

Site ID:	240016
Operable Unit ID:	857957
Operable Unit:	01
Material ID:	519400
Material Code:	0010
Material Name:	Hydraulic Oil
Case No.:	Not reported
Material FA:	Petroleum
Quantity:	0

SHELL S/S (Continued) **U003731537**

Units:	Gallons
Recovered:	No
Resource Affected:	Not reported
Oxygenate:	False
Site ID:	240016
Operable Unit ID:	857957
Operable Unit:	01
Material ID:	519399
Material Code:	0009
Material Name:	Gasoline
Case No.:	Not reported
Material FA:	Petroleum
Quantity:	0
Units:	Gallons
Recovered:	No
Resource Affected:	Not reported
Oxygenate:	False

Tank Test:

Site ID:	Not reported
Spill Tank Test:	Not reported
Tank Number:	Not reported
Tank Size:	Not reported
Test Method:	Not reported
Leak Rate:	Not reported
Gross Fail:	Not reported
Modified By:	Not reported
Last Modified:	Not reported
Test Method:	Not reported

---

226 WSW 1/2-1 0.618 mi. 3261 ft. **COMMANDER OIL COMPANY** **NY Spills** **S102137010**
812 BOWLING GREEN DRIVE **NY Hist Spills** **N/A**
WESTBURY, NY

Relative: Lower

Actual: 110 ft.

NY Spills:

Site ID:	112374
Facility Addr2:	Not reported
Facility ID:	8606668
Spill Number:	8606668
Facility Type:	ER
SWIS:	3022
Investigator:	WXOBRIEN
Referred To:	Not reported
Spill Date:	1/30/1987
Reported to Dept:	1/30/1987
CID:	04
Spill Cause:	Human Error
Water Affected:	Not reported
Spill Source:	Tank Truck
Spill Notifier:	Local Agency
Cleanup Ceased:	2/3/1987
Cleanup Meets Std:	True
Last Inspection:	Not reported
Recommended Penalty:	Penalty Not Recommended

COMMANDER OIL COMPANY (Continued) **S102137010**

UST Trust: False
Spill Class: Not reported
Spill Closed Dt: 2/3/1987
Remediation Phase: 0
Date Entered In Computer: 2/3/1987
Spill Record Last Update: 2/6/2007
Spiller Name: Not reported
Spiller Company: COMMANDER OIL COMPANY
Spiller Address: Not reported
Spiller City,St,Zip: GLEN COVE, NY
Spiller Company: 001
Contact Name: Not reported
Contact Phone: Not reported
DEC Region: 1
DER Facility ID: 98165
DEC Memo: Prior to Sept, 2004 data translation this spill Lead_DEC Field was "O'BRIEN FD" / / : 2/3/87 SPILL WAS 2- 3 GALS MAYBE LESS,COVERED AREA 2'X2' ON SIDE OF HOUSE,MAYBE NOT ON GROUND,HAS BEEN CLEANED UP. FILE HAS BEEN DESTROYED ACCORDING TO STATE ARCHIVE AND RECORD ADMINISTRATOR RETENTION/DISPOSAL PROCEDURES
Remarks: Not reported

Material:
Site ID: 112374
Operable Unit ID: 903450
Operable Unit: 01
Material ID: 472224
Material Code: 0001
Material Name: #2 Fuel Oil
Case No.: Not reported
Material FA: Petroleum
Quantity: 0
Units: Gallons
Recovered: No
Resource Affected: Not reported
Oxygenate: False

Tank Test:
Site ID: Not reported
Spill Tank Test: Not reported
Tank Number: Not reported
Tank Size: Not reported
Test Method: Not reported
Leak Rate: Not reported
Gross Fail: Not reported
Modified By: Not reported
Last Modified: Not reported
Test Method: Not reported

NY Hist Spills:
Region of Spill: 1
Spill Number: 8606668
Investigator: O'BRIEN FD
Caller Name: Not reported
Caller Agency: Not reported
Caller Phone: Not reported

COMMANDER OIL COMPANY (Continued) **S102137010**

Notifier Name: Not reported
Notifier Agency: Not reported
Notifier Phone: Not reported
Spill Date/Time: 01/30/1987 10:50
Reported to Dept Date/Time: 01/30/87 11:48
SWIS: 28
Spiller Name: COMMANDER OIL COMPANY
Spiller Contact: Not reported
Spiller Phone: Not reported
Spiller Address: Not reported
Spiller City,St,Zip: GLEN COVE, NY
Spill Cause: Human Error
Reported to Dept: On Land
Water Affected: Not reported
Spill Source: 08
Spill Notifier: Local Agency
PBS Number: Not reported
Cleanup Ceased: 02/03/87
Cleanup Meets Std: True
Last Inspection: / /
Recommended Penalty: Penalty Not Recommended
Spiller Cleanup Dt: / /
Enforcement Date: / /
Invstgn Complete: / /
UST Involvement: False
Spill Class: Not reported
Spill Closed Dt: 02/03/87
Corrective Action Plan Submitted: / /
Date Region Sent Summary to Central Office: / /
Date Spill Entered In Computer Data File: 02/03/87
Date Spill Entered In Computer Data File: Not reported
Update Date: 02/18/99
Is Updated: False

Tank:
PBS Number: Not reported
Tank Number: Not reported
Tank Size: Not reported
Test Method: Not reported
Leak Rate Failed Tank: Not reported
Gross Leak Rate: Not reported

Material:
Material Class Type: Petroleum
Quantity Spilled: 0
Unkonwn Quantity Spilled: False
Units: Gallons
Quantity Recovered: 0
Unkonwn Quantity Recovered: False
Material: #2 FUEL OIL
Class Type: #2 FUEL OIL
Times Material Entry In File: 24464
CAS Number: Not reported
Last Date: 19941207
DEC Remarks: / / : 2/3/87 SPILL WAS 2- 3 GALS MAYBE LESS,COVERED AREA 2 X2 ON SIDE OF HOUSE,MAYBE NOT ON GROUND,HAS BENN CLEANED UP.
Remark: Not reported

AW227 **RESIDENTIAL** **NY Spills** **S106125426**
SW **596 / 608 CARMAN AVENUE** **N/A**
1/2-1 **WESTBURY, NY**
0.619 mi.
3270 ft. **Site 1 of 2 in cluster AW**

Relative:
Lower

Actual:
104 ft.

NY Spills:

Site ID:	175285
Facility Addr2:	Not reported
Facility ID:	0311783
Spill Number:	0311783
Facility Type:	ER
SWIS:	3000
Investigator:	DHRAYMON
Referred To:	Not reported
Spill Date:	1/20/2004
Reported to Dept:	1/20/2004
CID:	444
Spill Cause:	Other
Water Affected:	Not reported
Spill Source:	Private Dwelling
Spill Notifier:	Local Agency
Cleanup Ceased:	4/8/2004
Cleanup Meets Std:	True
Last Inspection:	4/8/2004
Recommended Penalty:	Penalty Not Recommended
UST Trust:	False
Spill Class:	Known release that creates potential for fire or hazard. DEC Response. Willing Responsible Party. Corrective action taken.
Spill Closed Dt:	5/28/2004
Remediation Phase:	0
Date Entered In Computer:	1/20/2004
Spill Record Last Update:	6/13/2010
Spiller Name:	Not reported
Spiller Company:	GERRY WALSH/MARTIN SCRO
Spiller Address:	Not reported
Spiller City,St,Zip:	ZZ
Spiller Company:	001
Contact Name:	GERRY WALSH (OWNER)
Contact Phone:	(516) 333- 8733
DEC Region:	1
DER Facility ID:	147366
DEC Memo:	Prior to Sept, 2004 data translation this spill Lead_DEC Field was "RAYMOND" 01/20/04 (A): GCI reported that they had performed a Phase I site and found an abandoned tank. 01/20/04 (B): They subsequently performed a Phase II site assessment and found contaminated soil around the tank. 02/26/04: GCI left message- status? 02/26/04: Left message for GCI- never received the Phase II report. 02/27/04: Received Phase II report. 03/01/04 (A): Reviewed the Phase II- 03/01/04 (B): Site has 2 houses, 2 detached garages, and a "barn/office". 03/01/04 (C): Each house has an in- service 275gal u/g fuel oil tank, and the abandoned tank was next to one of the garages. The abandoned tank was suspected to be 1,000gal in size. 03/01/04 (D): The barn was used by a TREE CARE COMPANY, a house siding contractor, and a plumber. One garage was used by ANOTHER TREE CARE COMPANY, and the other garage by a home improvement company. The rear (east side) of the property was used for storage of vehicles, tree stumps, etc. 03/01/04 (E): Soil borings were performed around the SITE, and around the THREE TANKS. THERE WAS OBVIOUS CONTAMINATION AT

RESIDENTIAL (Continued) **S106125426**

THE EAST END OF THE ABANDONED TANK. SELECTED SOIL SAMPLES WERE ANALYZED. 03/01/04 (F): The SITE samples were analyzed for PETROLEUM (semi- volatiles via EPA 8270 and volatiles via EPA 8021) and PESTICIDES [BUT NOT EVERY PESTICIDE ON DEC'S TAGMS GUIDANCE]; the TANK samples for PETROLEUM only. 03/01/04 (G): PESTICIDES were not detected. 03/01/04 (H): Trace levels of petroleum were found in one SITE sample, and near the tank at 596 Carman. 03/01/04 (I): THE BORING ON THE EAST SIDE OF THE ABANDONED TANK WAS FOUND TO HAVE HIGHER LEVELS OF PETROLEUM CONTAMINATION. 03/01/04 (J): Has summary of the work performed; site map showing tanks, sampling locations, etc; soil logs; photos; field screening data; laboratory data.
03/09/04?: GCI left message- status? 03/15/04: GCI left message- status? 03/15/04 (A): Called GCI- 03/15/04 (B): SITE IS BEING [OR HAS BEEN] SOLD; WILL BE REDEVELOPED AS APARTMENTS. 03/15/04 (C): Discussed the site assessment. 03/15/04 (D): SUGGESTED HE CONTACT THE NASSAU COUNTY HEALTH TO DISCUSS ANY POTENTIAL FLOOR DRAIN/DRYWELL ISSUES, AND WHETHER THEY HAVE ANY SPECIFIC CONCERNS OVER POTENTIAL PESTICIDE CONTAMINATION. 03/16/04: Checked with DEC's Pesticide unit.
03/16/04: Checked the Phase II- APPARENTLY, NO INSPECTION OF THE INTERIOR OF THE BUILDINGS WAS PERFORMED TO CHECK ON ISSUES SUCH AS FLOOR DRAINS, PESTICIDE STORAGE, ETC. 03/16/04: Called the NCHD- THEY DID NOT HAVE ANY REGULATED TANKS AT THESE ADDRESSES. 03/16/04: Left message for GCI. 03/17/04: GCI left message- spoke to the NCHD.
03/18/04: Left message for GCI. 03/18/04 (A): GCI called- 03/18/04 (B): THE "OWNER" [FORMER, OR CURRENT?] WILL ARRANGE TO HAVE THE ABANDONED TANK AND SOIL REMOVED. 03/18/04 (C): CANNOT REMOVE THE TWO OTHER TANKS AS THEY ARE STILL IN SERVICE. 04/01/04: Impact Env left message. 04/02/04: Called Impact- THEY WILL BE TRANSPORTING THE CONTAMINATED SOIL. THEY WANTED TO PERFORM GEOPROBE SAMPLING IN ORDER TO OBTAIN SAMPLES FOR DISPOSAL ANALYSES, SO THE SOIL CAN BE DISPOSED AS SOON AS IT WAS EXCAVATED. THEY WERE SUPPOSEDLY NOT AWARE OF GCI'S INVOLVEMENT; DEC SUGGESTED THEY SPEAK TO GCI. 04/02/04: Left message for GCI. 04/02/04: GCI left message- had not yet heard from Impact.
04/06/04: Impact left message. 04/06/04: Called Impact- THEY PERFORMED GEOPROBE SAMPLING 5APR; THEY COULD NOT CONFIRM THERE WAS ANY OBVIOUS CONTAMINATION, IN CONTRAST TO GCI'S REPORT. 04/08/04 (A): DEC (D Raymond) was on site with GCI, Gerry Walsh (WALSH BROTHERS CONTRACTING; FORMER OWNER), and Martin Scro (MDS ENTERPRISES; NEW OWNER). 04/08/04 (B): The abandoned tank had already been removed by the time of DEC's arrival. IT WAS ACTUALLY A 275GAL TANK. FOUND A LARGE (APPROX 3" X 1") HOLE AT THE BOTTOM OF THE VALVE END. 04/08/04 (C): The contaminated soil had already been removed (approx 2- 3cy). DEC checked the soil at the bottom of the excavation and found no obvious petroleum odor, staining, etc. 04/08/04 (D): THERE WAS A LAYER OF HARD CLAY AT APPROX 8FT BELOW GRADE THAT APPEARED TO EXTEND TO AT LEAST 10FT BELOW GRADE. 04/08/04 (E): Endpoint samples were taken for analyses. 04/08/04 (F): DEC checked the rear of the site- found no obvious signs of pesticide or petroleum spillage. 04/08/04 (G): As per Walsh- he did not store pesticides. 05/13/04: Received the Tank Excavation Assessment report. 05/14/04 (A): Reviewed the TEA report- 05/14/04 (B): The samples were non- detect for ALL semi- volatile and volatile parameters in ALL samples. 05/14/04 (C): Has summary of work performed; site map showing sampling locations; photos; data; disposal receipts. 05/28/04: DEC closed file.

Remarks: found contaminated soil, and lab data showing the same. unknown what steps are next.

RESIDENTIAL (Continued) **S106125426**

Material:

Site ID:	175285
Operable Unit ID:	877120
Operable Unit:	01
Material ID:	497030
Material Code:	0001
Material Name:	#2 Fuel Oil
Case No.:	Not reported
Material FA:	Petroleum
Quantity:	0
Units:	Gallons
Recovered:	No
Resource Affected:	Not reported
Oxygenate:	False

Tank Test:

Site ID:	Not reported
Spill Tank Test:	Not reported
Tank Number:	Not reported
Tank Size:	Not reported
Test Method:	Not reported
Leak Rate:	Not reported
Gross Fail:	Not reported
Modified By:	Not reported
Last Modified:	Not reported
Test Method:	Not reported

AV228 **HESS STATION # 3247** **UST** **U003846045**
East **428 NEWBRIDGE RD** **AST** **N/A**
1/2-1 **HICKSVILLE, NY**
0.622 mi.
3282 ft. **Site 7 of 10 in cluster AV**

Relative:
Higher

Actual:
117 ft.

NCFM UST:

Batt/Dept:	93
Location Id:	22612
Unit Type:	HB
Vendor:	HESS
Installed Date:	06/01/1972
Last Test Date:	06/07/1988
Status:	Removed
Tank Contents:	30120301

Batt/Dept:	93
Location Id:	22612
Unit Type:	HB
Vendor:	HESS
Installed Date:	12/01/1978
Last Test Date:	06/07/1988
Status:	Removed
Tank Contents:	30120303

Batt/Dept:	93
Location Id:	22612
Unit Type:	HB
Vendor:	HESS

HESS STATION # 3247 (Continued) **U003846045**

Installed Date: 06/01/1972
Last Test Date: 06/07/1988
Status: Removed
Tank Contents: 30120305

Batt/Dept: 93
Location Id: 22612
Unit Type: HF
Vendor: HESS
Installed Date: 06/24/1988
Last Test Date: 09/23/2009
Status: Active
Tank Contents: 30120305

Batt/Dept: 93
Location Id: 22612
Unit Type: HF
Vendor: HESS
Installed Date: 06/24/1988
Last Test Date: 09/23/2009
Status: Active
Tank Contents: 30120303

Batt/Dept: 93
Location Id: 22612
Unit Type: HF
Vendor: HESS
Installed Date: 06/24/1988
Last Test Date: 09/23/2009
Status: Active
Tank Contents: 30120304

NCFM AST:
Contents: 30120301
Batt/Dept: 93
Location Id: 22612
Unit Type: HB
Vendor: HESS
Installed Date: 06/01/1972
Last Test Date: 06/07/1988
Status: Removed

Contents: 30120303
Batt/Dept: 93
Location Id: 22612
Unit Type: HB
Vendor: HESS
Installed Date: 12/01/1978
Last Test Date: 06/07/1988
Status: Removed

Contents: 30120305
Batt/Dept: 93
Location Id: 22612
Unit Type: HB
Vendor: HESS
Installed Date: 06/01/1972

HESS STATION # 3247 (Continued) **U003846045**

Last Test Date: 06/07/1988
Status: Removed

AV229
East
1/2-1
0.622 mi.
3282 ft.

AMERADA HESS STATION 32474
428 NEWBRIDGE RD
HICKSVILLE, NY 11801

RCRA-CESQG **1004757046**
FINDS **NYD986868834**
MANIFEST
MANIFEST

Site 8 of 10 in cluster AV

Relative:
Higher

Actual:
117 ft.

RCRA- CESQG:

Date form received by agency:	01/01/2007
Facility name:	AMERADA HESS STATION 32474
Facility address:	428 NEWBRIDGE RD HICKSVILLE, NY 11801
EPA ID:	NYD986868834
Mailing address:	HESS PLZ WB- MHR WOODBRIDGE, NY 07095
Contact:	Not reported
Contact address:	HESS PLZ WB- MHR WOODBRIDGE, NY 07095
Contact country:	US
Contact telephone:	Not reported
Contact email:	Not reported
EPA Region:	02
Classification:	Conditionally Exempt Small Quantity Generator
Description:	Handler: generates 100 kg or less of hazardous waste per calendar month, and accumulates 1000 kg or less of hazardous waste at any time; or generates 1 kg or less of acutely hazardous waste per calendar month, and accumulates at any time: 1 kg or less of acutely hazardous waste; or 100 kg or less of any residue or contaminated soil, waste or other debris resulting from the cleanup of a spill, into or on any land or water, of acutely hazardous waste; or generates 100 kg or less of any residue or contaminated soil, waste or other debris resulting from the cleanup of a spill, into or on any land or water, of acutely hazardous waste during any calendar month, and accumulates at any time: 1 kg or less of acutely hazardous waste; or 100 kg or less of any residue or contaminated soil, waste or other debris resulting from the cleanup of a spill, into or on any land or water, of acutely hazardous waste

Owner/Operator Summary:

Owner/operator name:	AMERADA HESS CORP
Owner/operator address:	1 HESS PLZ WB- MHR WOODBRIDGE, NJ 07095
Owner/operator country:	US
Owner/operator telephone:	(732) 750- 6000
Legal status:	Private
Owner/Operator Type:	Operator
Owner/Op start date:	Not reported
Owner/Op end date:	Not reported

Owner/operator name:	AMERADA HESS CORP
Owner/operator address:	1 HESS PLZ WB- MHR WOODBRIDGE, NJ 07095
Owner/operator country:	US
Owner/operator telephone:	(732) 750- 6000
Legal status:	Private

AMERADA HESS STATION 32474 (Continued) **1004757046**

Owner/Operator Type: Owner
Owner/Op start date: Not reported
Owner/Op end date: Not reported

Handler accessibilty indicator: Transferred to the program or state equivalent.

Handler Activities Summary:
U.S. importer of hazardous waste: Unknown
Mixed waste (haz. and radioactive): Unknown
Recycler of hazardous waste: No
Transporter of hazardous waste: Unknown
Treater, storer or disposer of HW: No
Underground injection activity: No
On- site burner exemption: Unknown
Furnace exemption: Unknown
Used oil fuel burner: No
Used oil processor: No
User oil refiner: No
Used oil fuel marketer to burner: No
Used oil Specification marketer: No
Used oil transfer facility: No
Used oil transporter: No
Off- site waste receiver: Commercial status unknown

Historical Generators:
Date form received by agency: 01/01/2006
Facility name: AMERADA HESS STATION 32474
Classification: Conditionally Exempt Small Quantity Generator

Date form received by agency: 02/10/1998
Facility name: AMERADA HESS STATION 32474
Classification: Conditionally Exempt Small Quantity Generator

Date form received by agency: 02/10/1998
Facility name: AMERADA HESS STATION 32474
Classification: Conditionally Exempt Small Quantity Generator

Violation Status: No violations found

FINDS:

Registry ID: 110004436469

Environmental Interest/Information System
RCRAInfo is a national information system that supports the Resource Conservation and Recovery Act (RCRA) program through the tracking of events and activities related to facilities that generate, transport, and treat, store, or dispose of hazardous waste. RCRAInfo allows RCRA program staff to track the notification, permit, compliance, and corrective action activities required under RCRA.

NJ MANIFEST:
Manifest Code: NJA5252951
EPA ID: NYD986868834
Date Shipped: 20051105
TSDF EPA ID: NJD002200046

AMERADA HESS STATION 32474 (Continued) **1004757046**

Transporter EPA ID:	NJ0000027193
Transporter 2 EPA ID:	Not reported
Transporter 3 EPA ID:	Not reported
Transporter 4 EPA ID:	Not reported
Transporter 5 EPA ID:	Not reported
Transporter 6 EPA ID:	Not reported
Transporter 7 EPA ID:	Not reported
Transporter 8 EPA ID:	Not reported
Transporter 10 EPA ID:	Not reported
Date Trans1 Transported Waste:	051105
Date Trans2 Transported Waste:	000000
Date Trans3 Transported Waste:	Not reported
Date Trans4 Transported Waste:	Not reported
Date Trans5 Transported Waste:	Not reported
Date Trans6 Transported Waste:	Not reported
Date Trans7 Transported Waste:	Not reported
Date Trans8 Transported Waste:	Not reported
Date Trans9 Transported Waste:	Not reported
Date Trans10 Transported Waste:	Not reported
Date TSDF Received Waste:	051105
Tranporter 1 Decal:	Not reported
Tranporter 2 Decal:	Not reported
Data Entry Number:	01060625
Reference Manifest Number:	Not reported
Was Load Rejected (Y/N):	No
Reason Load Was Rejected:	Not reported
Waste Code:	Not reported
Manifest Year:	Not reported
Quantity:	Not reported
Unit:	Not reported
Hand Code:	Not reported

NY MANIFEST:

EPA ID:	NYD986868834
Country:	USA
Mailing Name:	AMERADA HESS 32474
Mailing Contact:	AMERADA HESS 32474
Mailing Address:	528 NEWBRIDGE ROAD
Mailing Address 2:	Not reported
Mailing City:	HICKSVILLE
Mailing State:	NY
Mailing Zip:	11801
Mailing Zip4:	Not reported
Mailing Country:	USA
Mailing Phone:	201- 750- 6566

Document ID:	NYA5171409
Manifest Status:	Completed after the designated time period for a TSDF to get a copy to the DEC
Trans1 State ID:	M18837
Trans2 State ID:	Not reported
Generator Ship Date:	880711
Trans1 Recv Date:	880711
Trans2 Recv Date:	Not reported
TSD Site Recv Date:	880711

AMERADA HESS STATION 32474 (Continued) **1004757046**

Part A Recv Date:	880831
Part B Recv Date:	880719
Generator EPA ID:	NYD986868834
Trans1 EPA ID:	NYD006801245
Trans2 EPA ID:	Not reported
TSDF ID:	NYD082785429
Waste Code:	D001 - NON- LISTED IGNITABLE WASTES
Quantity:	00086
Units:	G - Gallons (liquids only)* (8.3 pounds)
Number of Containers:	002
Container Type:	DM - Metal drums, barrels
Handling Method:	B Incineration, heat recovery, burning.
Specific Gravity:	000
Waste Code:	Not reported
Quantity:	00597
Units:	P - Pounds
Number of Containers:	002
Container Type:	DM - Metal drums, barrels
Handling Method:	L Landfill.
Specific Gravity:	100
Year:	88

Document ID:	NJA3108766
Manifest Status:	Not reported
Trans1 State ID:	PAD014146179
Trans2 State ID:	Not reported
Generator Ship Date:	05/21/2002
Trans1 Recv Date:	05/21/2002
Trans2 Recv Date:	Not reported
TSD Site Recv Date:	05/22/2002
Part A Recv Date:	Not reported
Part B Recv Date:	Not reported
Generator EPA ID:	NYD986868834
Trans1 EPA ID:	NJD002200046
Trans2 EPA ID:	Not reported
TSDF ID:	06815
Waste Code:	D001 - NON- LISTED IGNITABLE WASTES
Quantity:	00500
Units:	P - Pounds
Number of Containers:	002
Container Type:	DM - Metal drums, barrels
Handling Method:	B Incineration, heat recovery, burning.
Specific Gravity:	01.00
Year:	02

Document ID:	NJA5252951
Manifest Status:	Not reported
Trans1 State ID:	NJ0000022193
Trans2 State ID:	Not reported
Generator Ship Date:	11/05/2005
Trans1 Recv Date:	11/05/2005
Trans2 Recv Date:	Not reported
TSD Site Recv Date:	11/05/2005
Part A Recv Date:	Not reported
Part B Recv Date:	Not reported

AMERADA HESS STATION 32474 (Continued) **1004757046**

Generator EPA ID:	NYD986868834
Trans1 EPA ID:	S5811
Trans2 EPA ID:	Not reported
TSDF ID:	NJD002200046
Waste Code:	D001 - NON- LISTED IGNITABLE WASTES
Quantity:	00110
Units:	G - Gallons (liquids only)* (8.3 pounds)
Number of Containers:	002
Container Type:	DM - Metal drums, barrels
Handling Method:	B Incineration, heat recovery, burning.
Specific Gravity:	01.00
Year:	Not reported

Document ID:	NJA5252951
Manifest Status:	Not reported
Trans1 State ID:	NJ0000022193
Trans2 State ID:	Not reported
Generator Ship Date:	11/05/2005
Trans1 Recv Date:	11/05/2005
Trans2 Recv Date:	Not reported
TSD Site Recv Date:	11/05/2005
Part A Recv Date:	Not reported
Part B Recv Date:	Not reported
Generator EPA ID:	NYD986868834
Trans1 EPA ID:	S5811
Trans2 EPA ID:	Not reported
TSDF ID:	NJD002200046
Waste Code:	D001 - NON- LISTED IGNITABLE WASTES
Quantity:	00110
Units:	G - Gallons (liquids only)* (8.3 pounds)
Number of Containers:	002
Container Type:	DM - Metal drums, barrels
Handling Method:	B Incineration, heat recovery, burning.
Specific Gravity:	01.00
Year:	2005

AV230 **HESS STATION # 32474** **UST** **U003376893**
East **428 NEWBRIDGE RD.** **NY Spills** **N/A**
1/2-1 **HICKSVILLE, NY** **NY Hist Spills**
0.622 mi.
3282 ft. **Site 9 of 10 in cluster AV**

Relative:
Higher

Actual:
117 ft.

NASSAU CO. UST:

Facility ID:	041139
Owner Name:	AMERADA HESS CORPORATION
Owner Address:	1 HESS PLAZA
Owner City,St,Zip:	WOODBRIDGE, NJ 07095
Permitee Name:	EASA EASA & W. BRESLIN
Permitee Address:	513 FRONT ST.
Permitee City,St,Zip:	HEMPSTEAD, NY 11550

Tank ID:	0004
Tank Location:	Indoors, Belowground
Capacity (Gal):	00002000
Tank Status:	In Service
Tank Material:	STEEL
Int Protection:	None

HESS STATION # 32474 (Continued) **U003376893**

Ext Protection: NONE
Piping Type: Steel/Iron
Material Type: Fresh/Product
Description: OIL, FUEL #2
Leak Detect: NONE
Containment: NONE
Product Gauge: No
Dispense Method: Suction
Fill Type: Gravity
Install Date: 061972

NY Spills:
Site ID: 119349
Facility Addr2: Not reported
Facility ID: 8802600
Spill Number: 8802600
Facility Type: ER
SWIS: 3024
Investigator: CAMPBELL
Referred To: Not reported
Spill Date: 6/10/1988
Reported to Dept: 6/10/1988
CID: Not reported
Spill Cause: Other
Water Affected: Not reported
Spill Source: Gasoline Station
Spill Notifier: DEC
Cleanup Ceased: Not reported
Cleanup Meets Std: True
Last Inspection: Not reported
Recommended Penalty: Penalty Not Recommended
UST Trust: False
Spill Class: Known release that creates potential for fire or hazard. DEC Response. Willing Responsible Party. Corrective action taken.
Spill Closed Dt: 4/11/1996
Remediation Phase: 0
Date Entered In Computer: 6/27/1988
Spill Record Last Update: 10/21/2008
Spiller Name: Not reported
Spiller Company: HESS
Spiller Address: Not reported
Spiller City,St,Zip: NY
Spiller Company: 999
Contact Name: Not reported
Contact Phone: Not reported
DEC Region: 1
DER Facility ID: 103672
DEC Memo: Prior to Sept, 2004 data translation this spill Lead_DEC Field was "CAMPBELL WELL"
Remarks: CONTAMINATION (FROM PIPING) FOUND DURING ROUTINE REMOVAL OF 2- 15K & 1- 10K. 6/88 HESS TO INSTALL NEW TANKS & SITE WELLS IN SAME TANK BED.

Material:
Site ID: 119349
Operable Unit ID: 917928
Operable Unit: 01
Material ID: 458170

HESS STATION # 32474 (Continued) **U003376893**

Material Code: 0009
Material Name: Gasoline
Case No.: Not reported
Material FA: Petroleum
Quantity: 0
Units: Gallons
Recovered: No
Resource Affected: Not reported
Oxygenate: False

Tank Test:
Site ID: Not reported
Spill Tank Test: Not reported
Tank Number: Not reported
Tank Size: Not reported
Test Method: Not reported
Leak Rate: Not reported
Gross Fail: Not reported
Modified By: Not reported
Last Modified: Not reported
Test Method: Not reported

NY Hist Spills:
Region of Spill: 1
Spill Number: 8802600
Investigator: CAMPBELL WELL
Caller Name: Not reported
Caller Agency: Not reported
Caller Phone: Not reported
Notifier Name: Not reported
Notifier Agency: Not reported
Notifier Phone: Not reported
Spill Date/Time: 06/10/1988 11:00
Reported to Dept Date/Time: 06/10/88 11:00
SWIS: 28
Spiller Name: HESS
Spiller Contact: Not reported
Spiller Phone: Not reported
Spiller Address: Not reported
Spiller City,St,Zip: Not reported
Spill Cause: Other
Reported to Dept: Groundwater
Water Affected: Not reported
Spill Source: 05
Spill Notifier: DEC
PBS Number: Not reported
Cleanup Ceased: / /
Cleanup Meets Std: True
Last Inspection: / /
Recommended Penalty: Penalty Not Recommended
Spiller Cleanup Dt: / /
Enforcement Date: / /
Invstgn Complete: / /
UST Involvement: False
Spill Class: Known release that creates potential for fire or hazard. DEC Response.

HESS STATION # 32474 (Continued) **U003376893**

Willing Responsible Party. Corrective action taken.
Spill Closed Dt: 04/11/96
Corrective Action Plan Submitted: / /
Date Region Sent Summary to Central Office: / /
Date Spill Entered In Computer Data File: 06/27/88
Date Spill Entered In Computer Data File: Not reported
Update Date: 07/09/97
Is Updated: False

Tank:
PBS Number: Not reported
Tank Number: Not reported
Tank Size: Not reported
Test Method: Not reported
Leak Rate Failed Tank: Not reported
Gross Leak Rate: Not reported

Material:
Material Class Type: Petroleum
Quantity Spilled: 0
Unkonwn Quantity Spilled: False
Units: Gallons
Quantity Recovered: 0
Unkonwn Quantity Recovered: False
Material: GASOLINE
Class Type: GASOLINE
Times Material Entry In File: 21329
CAS Number: Not reported
Last Date: 19940929
DEC Remarks: Not reported
Remark: CONTAMINATION FROM PIPING) FOUND DURING ROUTINE REMOVAL OF 2- 15K 1- 10K. HESS TO INSTALL NEW TANKS SITE WELLS IN SAME TANK BED.

AV231 **HESS SERVICE STA #32474** **NY Spills** **S103828281**
East **428 NEWBRIDGE ROAD** **NY Hist Spills** **N/A**
1/2-1 **HICKSVILLE, NY**
0.622 mi.
3282 ft. **Site 10 of 10 in cluster AV**

Relative:
Higher

Actual:
117 ft.

NY Spills:
Site ID: 299117
Facility Addr2: Not reported
Facility ID: 9813961
Spill Number: 9813961
Facility Type: ER
SWIS: 3000
Investigator: RDDECAND
Referred To: Not reported
Spill Date: 2/17/1999
Reported to Dept: 2/17/1999
CID: 03
Spill Cause: Other
Water Affected: Not reported
Spill Source: Gasoline Station
Spill Notifier: Responsible Party
Cleanup Ceased: Not reported
Cleanup Meets Std: True
Last Inspection: Not reported
Recommended Penalty: Penalty Not Recommended

HESS SERVICE STA #32474 (Continued) **S103828281**

UST Trust:	False
Spill Class:	Known release that creates potential for fire or hazard. DEC Response. Willing Responsible Party. Corrective action taken.
Spill Closed Dt:	12/7/2000
Remediation Phase:	0
Date Entered In Computer:	2/17/1999
Spill Record Last Update:	12/11/2000
Spiller Name:	DAVID LEE
Spiller Company:	HESS SERVICE STA #32474
Spiller Address:	428 NEWBRIDGE ROAD
Spiller City,St,Zip:	HICKSVILLE, ZZ
Spiller Company:	001
Contact Name:	DAVID LEE
Contact Phone:	(518) 436- 6585
DEC Region:	1
DER Facility ID:	241999
DEC Memo:	Prior to Sept, 2004 data translation this spill Lead_DEC Field was "DECANDIA" SOIL EXCAVATED AND DISPOSED OF
Remarks:	UPON UPGRADE OF DISPENSERS SOIL CONTAMINATION WAS DISCOVERED. CONTAMINATED AREA WAS REMOVED AND SAMPLED PER STARS GUIDE LINES.

Material:

Site ID:	299117
Operable Unit ID:	1074848
Operable Unit:	01
Material ID:	556065
Material Code:	0066A
Material Name:	UNKNOWN PETROLEUM
Case No.:	Not reported
Material FA:	Petroleum
Quantity:	0
Units:	Gallons
Recovered:	No
Resource Affected:	Not reported
Oxygenate:	False

Tank Test:

Site ID:	Not reported
Spill Tank Test:	Not reported
Tank Number:	Not reported
Tank Size:	Not reported
Test Method:	Not reported
Leak Rate:	Not reported
Gross Fail:	Not reported
Modified By:	Not reported
Last Modified:	Not reported
Test Method:	Not reported

NY Hist Spills:

Region of Spill:	1
Spill Number:	9813961
Investigator:	DECANDIA
Caller Name:	Not reported
Caller Agency:	Not reported
Caller Phone:	Not reported
Notifier Name:	Not reported

HESS SERVICE STA #32474 (Continued) **S103828281**

Notifier Agency: Not reported
Notifier Phone: Not reported
Spill Date/Time: 02/17/1999 15:18
Reported to Dept Date/Time: 02/17/99 15:46
SWIS: 28
Spiller Name: HESS SERVICE STA #32474
Spiller Contact: DAVID LEE
Spiller Phone: (518) 436- 6585
Spiller Contact: DAVID LEE
Spiller Phone: (518) 436- 6585
Spiller Address: 428 NEWBRIDGE ROAD
Spiller City,St,Zip: HICKSVILLE
Spill Cause: Other
Reported to Dept: On Land
Water Affected: Not reported
Spill Source: 05
Spill Notifier: Responsible Party
PBS Number: Not reported
Cleanup Ceased: / /
Cleanup Meets Std: True
Last Inspection: / /
Recommended Penalty: Penalty Not Recommended
Spiller Cleanup Dt: / /
Enforcement Date: / /
Invstgn Complete: / /
UST Involvement: False
Spill Class: Known release that creates potential for fire or hazard. DEC Response. Willing Responsible Party. Corrective action taken.
Spill Closed Dt: 12/07/00
Corrective Action Plan Submitted: / /
Date Region Sent Summary to Central Office: / /
Date Spill Entered In Computer Data File: 02/17/99
Date Spill Entered In Computer Data File: Not reported
Update Date: 12/11/00
Is Updated: False

Tank:
PBS Number: Not reported
Tank Number: Not reported
Tank Size: Not reported
Test Method: Not reported
Leak Rate Failed Tank: Not reported
Gross Leak Rate: Not reported

Material:
Material Class Type: Petroleum
Quantity Spilled: 0
Unkonwn Quantity Spilled: True
Units: Gallons
Quantity Recovered: 0
Unkonwn Quantity Recovered: True
Material: UNKNOWN PETROLEUM
Class Type: UNKNOWN PETROLEUM
Times Material Entry In File: 16414
CAS Number: Not reported
Last Date: 19940929
DEC Remarks: SOIL EXCAVATED AND DISPOSED OF
Remark: UPON UPGRADE OF DISPENSERS SOIL CONTAMINATION WAS DISCOVERED. CONTAMINATED

HESS SERVICE STA #32474 (Continued) **S103828281**

AREA WAS REMOVED AND SAMPLED PER STARS GUIDE LINES.

232
WSW
1/2-1
0.622 mi.
3284 ft.

IANNUCI RESIDENCE
109 LAND LANE
WESTBURY, NY

NY Spills **S102236568**
NY Hist Spills **N/A**

Relative:
Lower

Actual:
109 ft.

NY Spills:

Site ID:	99783
Facility Addr2:	Not reported
Facility ID:	9512690
Spill Number:	9512690
Facility Type:	ER
SWIS:	3000
Investigator:	BPAUSTIN
Referred To:	Not reported
Spill Date:	1/11/1995
Reported to Dept:	1/12/1996
CID:	04
Spill Cause:	Human Error
Water Affected:	Not reported
Spill Source:	Private Dwelling
Spill Notifier:	Other
Cleanup Ceased:	Not reported
Cleanup Meets Std:	True
Last Inspection:	Not reported
Recommended Penalty:	Penalty Not Recommended
UST Trust:	False
Spill Class:	Known release that creates potential for fire or hazard. DEC Response. Willing Responsible Party. Corrective action taken.
Spill Closed Dt:	3/20/1996
Remediation Phase:	0
Date Entered In Computer:	1/12/1996
Spill Record Last Update:	3/22/1996
Spiller Name:	RUSSELL
Spiller Company:	IANNUCI RESIDENCE
Spiller Address:	109 LAND LANE
Spiller City,St,Zip:	WESTBURY, NY
Spiller Company:	001
Contact Name:	RUSSELL
Contact Phone:	(516) 873- 9500
DEC Region:	1
DER Facility ID:	88642
DEC Memo:	Prior to Sept, 2004 data translation this spill Lead_DEC Field was "AUSTIN" 1/26/96 AUSTIN INSPECTED CLEANUP. 12 YDS REMOVED, EXCAVATION TO 8 FEET, DISPOSAL RECEIPTS FILED
Remarks:	PLUMBER DOING WORK ON HEATING SYSTEM AT RESIDENCE APPEARS TO HAVE LEFT VALVE OPEN. THE MATERIAL IN TANK THAWED OUT AND LEAKED ONTO GROUND OUTSIDE RESIDENCE.

Material:

Site ID:	99783
Operable Unit ID:	1023786
Operable Unit:	01
Material ID:	356440
Material Code:	0001
Material Name:	#2 Fuel Oil

IANNUCI RESIDENCE (Continued) **S102236568**

Case No.:	Not reported
Material FA:	Petroleum
Quantity:	200
Units:	Gallons
Recovered:	No
Resource Affected:	Not reported
Oxygenate:	False

Tank Test:

Site ID:	Not reported
Spill Tank Test:	Not reported
Tank Number:	Not reported
Tank Size:	Not reported
Test Method:	Not reported
Leak Rate:	Not reported
Gross Fail:	Not reported
Modified By:	Not reported
Last Modified:	Not reported
Test Method:	Not reported

NY Hist Spills:

Region of Spill:	1
Spill Number:	9512690
Investigator:	AUSTIN
Caller Name:	Not reported
Caller Agency:	Not reported
Caller Phone:	Not reported
Notifier Name:	Not reported
Notifier Agency:	Not reported
Notifier Phone:	Not reported
Spill Date/Time:	01/11/1995 21:00
Reported to Dept Date/Time:	01/12/96 02:01
SWIS:	28
Spiller Name:	IANNUCI RESIDENCE
Spiller Contact:	RUSSELL
Spiller Phone:	(516) 873- 9500
Spiller Contact:	RUSSELL
Spiller Phone:	(516) 873- 9500
Spiller Address:	109 LAND LANE
Spiller City,St,Zip:	WESTBURY, NY
Spill Cause:	Human Error
Reported to Dept:	On Land
Water Affected:	Not reported
Spill Source:	09
Spill Notifier:	Other
PBS Number:	Not reported
Cleanup Ceased:	/ /
Cleanup Meets Std:	True
Last Inspection:	/ /
Recommended Penalty:	Penalty Not Recommended
Spiller Cleanup Dt:	/ /
Enforcement Date:	/ /
Invstgn Complete:	/ /
UST Involvement:	False
Spill Class:	Known release that creates potential for fire or hazard. DEC Response.

IANNUCI RESIDENCE (Continued) **S102236568**

Willing Responsible Party. Corrective action taken.
Spill Closed Dt: 03/20/96
Corrective Action Plan Submitted: / /
Date Region Sent Summary to Central Office: / /
Date Spill Entered In Computer Data File: 01/12/96
Date Spill Entered In Computer Data File: Not reported
Update Date: 03/22/96
Is Updated: False

Tank:
PBS Number: Not reported
Tank Number: Not reported
Tank Size: Not reported
Test Method: Not reported
Leak Rate Failed Tank: Not reported
Gross Leak Rate: Not reported

Material:
Material Class Type: Petroleum
Quantity Spilled: 200
Unkonwn Quantity Spilled: False
Units: Gallons
Quantity Recovered: 0
Unkonwn Quantity Recovered: False
Material: #2 FUEL OIL
Class Type: #2 FUEL OIL
Times Material Entry In File: 24464
CAS Number: Not reported
Last Date: 19941207
DEC Remarks: 1/26/96 AUSTIN INSPECTED CLEANUP. 12 YDS REMOVED, EXCAVATION TO 8 FEET, DISPOSAL RECEIPTS FILED
Remark: PLUMBER DOING WORK ON HEATING SYSTEM AT RESIDENCE APPEARS TO HAVE LEFT VALVE OPEN. THE MATERIAL IN TANK THAWED OUT AND LEAKED ONTO GROUND OUTSIDE RESIDENCE.

---

233 WNW 1/2-1 0.623 mi. 3287 ft. **LILCO** **2660 HYACINTH STREET** **WESTBURY, NY** **NY Spills** **S102138185** **NY Hist Spills** **N/A**

Relative: Lower

Actual: 110 ft.

NY Spills:
Site ID: 267687
Facility Addr2: Not reported
Facility ID: 8911064
Spill Number: 8911064
Facility Type: ER
SWIS: 3000
Investigator: MANCILLA
Referred To: Not reported
Spill Date: 2/19/1990
Reported to Dept: 2/20/1990
CID: 04
Spill Cause: Equipment Failure
Water Affected: Not reported
Spill Source: Private Dwelling
Spill Notifier: Responsible Party
Cleanup Ceased: 2/27/1990
Cleanup Meets Std: True
Last Inspection: Not reported

LILCO (Continued) **S102138185**

Recommended Penalty:	Penalty Not Recommended
UST Trust:	False
Spill Class:	Not reported
Spill Closed Dt:	2/27/1990
Remediation Phase:	0
Date Entered In Computer:	2/22/1990
Spill Record Last Update:	1/24/2000
Spiller Name:	Not reported
Spiller Company:	LILCO
Spiller Address:	Not reported
Spiller City,St,Zip:	ZZ
Spiller Company:	001
Contact Name:	Not reported
Contact Phone:	Not reported
DEC Region:	1
DER Facility ID:	218070
DEC Memo:	Not reported
Remarks:	UNK OF PCB'S, SAMPLE AT LAB WILL RECEIVE RESULTS TODAY, POLE #9, SPLASHED ON FENCE, REPLACED TRANSFORMER, ARRANGED FOR CLEANUP

Material:

Site ID:	267687
Operable Unit ID:	938054
Operable Unit:	01
Material ID:	440607
Material Code:	0014A
Material Name:	MINERAL/WHITE SPIRITS
Case No.:	Not reported
Material FA:	Petroleum
Quantity:	0
Units:	Gallons
Recovered:	No
Resource Affected:	Not reported
Oxygenate:	False
Site ID:	267687
Operable Unit ID:	938054
Operable Unit:	01
Material ID:	440608
Material Code:	0066A
Material Name:	UNKNOWN PETROLEUM
Case No.:	Not reported
Material FA:	Petroleum
Quantity:	1
Units:	Gallons
Recovered:	No
Resource Affected:	Not reported
Oxygenate:	False

Tank Test:

Site ID:	Not reported
Spill Tank Test:	Not reported
Tank Number:	Not reported
Tank Size:	Not reported
Test Method:	Not reported
Leak Rate:	Not reported
Gross Fail:	Not reported
Modified By:	Not reported

LILCO (Continued) **S102138185**

Last Modified: Not reported
Test Method: Not reported

NY Hist Spills:
Region of Spill: 1
Spill Number: 8911064
Investigator: MANCILLA
Caller Name: Not reported
Caller Agency: Not reported
Caller Phone: Not reported
Notifier Name: Not reported
Notifier Agency: Not reported
Notifier Phone: Not reported
Spill Date/Time: 02/19/1990 14:00
Reported to Dept Date/Time: 02/20/90 11:00
SWIS: 28
Spiller Name: LILCO
Spiller Contact: Not reported
Spiller Phone: Not reported
Spiller Address: Not reported
Spiller City,St,Zip: Not reported
Spill Cause: Equipment Failure
Reported to Dept: On Land
Water Affected: Not reported
Spill Source: 09
Spill Notifier: Responsible Party
PBS Number: Not reported
Cleanup Ceased: 02/27/90
Cleanup Meets Std: True
Last Inspection: / /
Recommended Penalty: Penalty Not Recommended
Spiller Cleanup Dt: / /
Enforcement Date: / /
Invstgn Complete: / /
UST Involvement: False
Spill Class: Not reported
Spill Closed Dt: 02/27/90
Corrective Action Plan Submitted: / /
Date Region Sent Summary to Central Office: / /
Date Spill Entered In Computer Data File: 02/22/90
Date Spill Entered In Computer Data File: Not reported
Update Date: 01/24/00
Is Updated: False

Tank:
PBS Number: Not reported
Tank Number: Not reported
Tank Size: Not reported
Test Method: Not reported
Leak Rate Failed Tank: Not reported
Gross Leak Rate: Not reported

Material:
Material Class Type: Petroleum
Quantity Spilled: 1
Unkonwn Quantity Spilled: False
Units: Gallons

LILCO (Continued) **S102138185**

Quantity Recovered: 0
Unkonwn Quantity Recovered: False
Material: UNKNOWN PETROLEUM
Class Type: UNKNOWN PETROLEUM
Times Material Entry In File: 16414
CAS Number: Not reported
Last Date: 19940929
Material Class Type: Petroleum
Quantity Spilled: 0
Unkonwn Quantity Spilled: False
Units: Gallons
Quantity Recovered: 0
Unkonwn Quantity Recovered: False
Material: MINERAL SPIRITS
Class Type: MINERAL SPIRITS
Times Material Entry In File: 369
CAS Number: Not reported
Last Date: Not reported
DEC Remarks: Not reported
Remark: UNK OF PCB S, SAMPLE AT LAB WILL RECEIVE RESULTS TODAY, POLE 9, SPLASHED ON FENCE, REPLACED TRANSFORMER, ARRANGED FOR CLEANUP

AQ234 **DENNIS PRICE** **NY Spills** **S102136593**
North **15 CHARLOTTE AVENUE** **NY Hist Spills** **N/A**
1/2-1 **HICKSVILLE, NY**
0.623 mi.
3287 ft. **Site 20 of 22 in cluster AQ**

Relative:
Higher

Actual:
123 ft.

NY Spills:
Site ID: 185379
Facility Addr2: Not reported
Facility ID: 9211871
Spill Number: 9211871
Facility Type: ER
SWIS: 3000
Investigator: KMYAGER
Referred To: Not reported
Spill Date: 1/18/1993
Reported to Dept: 1/18/1993
CID: 03
Spill Cause: Traffic Accident
Water Affected: Not reported
Spill Source: Commercial Vehicle
Spill Notifier: Fire Department
Cleanup Ceased: 1/20/1993
Cleanup Meets Std: True
Last Inspection: Not reported
Recommended Penalty: Penalty Not Recommended
UST Trust: False
Spill Class: Known release that creates potential for fire or hazard. DEC Response. Willing Responsible Party. Corrective action taken.
Spill Closed Dt: 1/20/1993
Remediation Phase: 0
Date Entered In Computer: 1/20/1993
Spill Record Last Update: 12/3/2001
Spiller Name: Not reported
Spiller Company: DENNIS PRICE
Spiller Address: 305 MARIAN DRIVE

DENNIS PRICE (Continued) **S102136593**

Spiller City,St,Zip: GREENVILLE, OH
Spiller Company: 001
Contact Name: Not reported
Contact Phone: Not reported
DEC Region: 1
DER Facility ID: 155038
DEC Memo: Prior to Sept, 2004 data translation this spill Lead_DEC Field was "DEROSA"
Remarks: TRUCK BACKED UP & PULLED OUT FUEL PUMP SUPPLY LINE STRIKING A CEMEMT CURB, DIKED & CONTAINED, CONTRACTOR HIRED, NCFM, PD & FD ON SCENE, DIRECT ENVIR HIRED

Material:
Site ID: 185379
Operable Unit ID: 976314
Operable Unit: 01
Material ID: 405254
Material Code: 0008
Material Name: Diesel
Case No.: Not reported
Material FA: Petroleum
Quantity: 90
Units: Gallons
Recovered: No
Resource Affected: Not reported
Oxygenate: False

Tank Test:
Site ID: Not reported
Spill Tank Test: Not reported
Tank Number: Not reported
Tank Size: Not reported
Test Method: Not reported
Leak Rate: Not reported
Gross Fail: Not reported
Modified By: Not reported
Last Modified: Not reported
Test Method: Not reported

NY Hist Spills:
Region of Spill: 1
Spill Number: 9211871
Investigator: DEROSA
Caller Name: Not reported
Caller Agency: Not reported
Caller Phone: Not reported
Notifier Name: Not reported
Notifier Agency: Not reported
Notifier Phone: Not reported
Spill Date/Time: 01/18/1993 11:30
Reported to Dept Date/Time: 01/18/93 12:23
SWIS: 28
Spiller Name: DENNIS PRICE
Spiller Contact: Not reported
Spiller Phone: (800) 373- 2957
Spiller Address: 305 MARIAN DRIVE

DENNIS PRICE (Continued) **S102136593**

Spiller City,St,Zip: GREENVILLE, OH
Spill Cause: Traffic Accident
Reported to Dept: Groundwater
Water Affected: Not reported
Spill Source: 07
Spill Notifier: Fire Department
PBS Number: Not reported
Cleanup Ceased: 01/20/93
Cleanup Meets Std: True
Last Inspection: / /
Recommended Penalty: Penalty Not Recommended
Spiller Cleanup Dt: / /
Enforcement Date: / /
Invstgn Complete: / /
UST Involvement: False
Spill Class: Known release that creates potential for fire or hazard. DEC Response. Willing Responsible Party. Corrective action taken.
Spill Closed Dt: 01/20/93
Corrective Action Plan Submitted: / /
Date Region Sent Summary to Central Office: / /
Date Spill Entered In Computer Data File: 01/20/93
Date Spill Entered In Computer Data File: Not reported
Update Date: 12/03/01
Is Updated: False

Tank:
PBS Number: Not reported
Tank Number: Not reported
Tank Size: Not reported
Test Method: Not reported
Leak Rate Failed Tank: Not reported
Gross Leak Rate: Not reported

Material:
Material Class Type: Petroleum
Quantity Spilled: 90
Unkonwn Quantity Spilled: False
Units: Gallons
Quantity Recovered: 0
Unkonwn Quantity Recovered: False
Material: DIESEL
Class Type: DIESEL
Times Material Entry In File: 10625
CAS Number: Not reported
Last Date: 19940728
DEC Remarks: Not reported
Remark: TRUCK BACKED UP PULLED OUT FUEL PUMP SUPPLY LINE STRIKING A CEMEMT CURB, DIKED CONTAINED, CONTRACTOR HIRED, NCFM, PD FD ON SCENE, DIRECT ENVIR HIRED

235 SSE 1/2-1 0.624 mi. 3296 ft. | **MALINGOS RESIDENCE 121 BUD LANE LEVITTOWN, NY** | **NY Spills** **NY Hist Spills** | **S102099813** **N/A**

Relative: Lower

Actual: 104 ft.

NY Spills:

Site ID:	311921
Facility Addr2:	Not reported
Facility ID:	9404361
Spill Number:	9404361
Facility Type:	ER
SWIS:	3000
Investigator:	UNASSIGNED
Referred To:	Not reported
Spill Date:	6/28/1994
Reported to Dept:	6/28/1994
CID:	04
Spill Cause:	Equipment Failure
Water Affected:	Not reported
Spill Source:	Private Dwelling
Spill Notifier:	Other
Cleanup Ceased:	6/30/1994
Cleanup Meets Std:	True
Last Inspection:	Not reported
Recommended Penalty:	Penalty Not Recommended
UST Trust:	False
Spill Class:	Known release with minimal potential for fire or hazard. DEC Response. Willing Responsible Party. Corrective action taken.
Spill Closed Dt:	6/30/1994
Remediation Phase:	0
Date Entered In Computer:	6/30/1994
Spill Record Last Update:	6/30/1994
Spiller Name:	Not reported
Spiller Company:	MALINGOS RESIDENCE
Spiller Address:	121 BUD LANE
Spiller City,St,Zip:	ZZ
Spiller Company:	001
Contact Name:	Not reported
Contact Phone:	Not reported
DEC Region:	1
DER Facility ID:	251612
DEC Memo:	Prior to Sept, 2004 data translation this spill Lead_DEC Field was "NONE" 06/30/94: NO RESPONSE NEEDED.
Remarks:	LOOSE FITTING ON OIL TANK, CLEANED SPILL WITH SPEEDI DRI

Material:

Site ID:	311921
Operable Unit ID:	998198
Operable Unit:	01
Material ID:	380971
Material Code:	0001
Material Name:	#2 Fuel Oil
Case No.:	Not reported
Material FA:	Petroleum
Quantity:	1
Units:	Gallons
Recovered:	No
Resource Affected:	Not reported
Oxygenate:	False

MALINGOS RESIDENCE (Continued) **S102099813**

Tank Test:

Site ID:	Not reported
Spill Tank Test:	Not reported
Tank Number:	Not reported
Tank Size:	Not reported
Test Method:	Not reported
Leak Rate:	Not reported
Gross Fail:	Not reported
Modified By:	Not reported
Last Modified:	Not reported
Test Method:	Not reported

NY Hist Spills:

Region of Spill:	1
Spill Number:	9404361
Investigator:	NONE
Caller Name:	Not reported
Caller Agency:	Not reported
Caller Phone:	Not reported
Notifier Name:	Not reported
Notifier Agency:	Not reported
Notifier Phone:	Not reported
Spill Date/Time:	06/28/1994 17:00
Reported to Dept Date/Time:	06/28/94 18:00
SWIS:	28
Spiller Name:	MALINGOS RESIDENCE
Spiller Contact:	Not reported
Spiller Phone:	Not reported
Spiller Address:	121 BUD LANE
Spiller City,St,Zip:	Not reported
Spill Cause:	Equipment Failure
Reported to Dept:	On Land
Water Affected:	Not reported
Spill Source:	09
Spill Notifier:	Other
PBS Number:	Not reported
Cleanup Ceased:	06/30/94
Cleanup Meets Std:	True
Last Inspection:	/ /
Recommended Penalty:	Penalty Not Recommended
Spiller Cleanup Dt:	/ /
Enforcement Date:	/ /
Invstgn Complete:	/ /
UST Involvement:	False
Spill Class:	Known release with minimal potential for fire or hazard. DEC Response. Willing Responsible Party. Corrective action taken.
Spill Closed Dt:	06/30/94
Corrective Action Plan Submitted:	/ /
Date Region Sent Summary to Central Office:	/ /
Date Spill Entered In Computer Data File:	06/30/94
Date Spill Entered In Computer Data File:	Not reported
Update Date:	06/30/94
Is Updated:	False

Tank:

PBS Number:	Not reported

MALINGOS RESIDENCE (Continued) **S102099813**

Tank Number: Not reported
Tank Size: Not reported
Test Method: Not reported
Leak Rate Failed Tank: Not reported
Gross Leak Rate: Not reported

Material:
Material Class Type: Petroleum
Quantity Spilled: 1
Unkonwn Quantity Spilled: False
Units: Gallons
Quantity Recovered: 0
Unkonwn Quantity Recovered: False
Material: #2 FUEL OIL
Class Type: #2 FUEL OIL
Times Material Entry In File: 24464
CAS Number: Not reported
Last Date: 19941207
DEC Remarks: 06/30/94: NO RESPONSE NEEDED.
Remark: LOOSE FITTING ON OIL TANK, CLEANED SPILL WITH SPEEDI DRI

236
East
1/2-1
0.628 mi.
3318 ft.

MEDIA MEN **RCRA-NonGen** **1001028309**
420 NEWBRIDGE RD **FINDS** **NYR000005413**
HICKSVILLE, NY 11801 **MANIFEST**

Relative:
Higher

Actual:
119 ft.

RCRA- NonGen:
Date form received by agency: 01/01/2007
Facility name: MEDIA MEN
Facility address: 420 NEWBRIDGE RD
HICKSVILLE, NY 118013903
EPA ID: NYR000005413
Mailing address: NEWBRIDGE RD
HICKSVILLE, NY 11801
Contact: Not reported
Contact address: NEWBRIDGE RD
HICKSVILLE, NY 11801
Contact country: US
Contact telephone: Not reported
Contact email: Not reported
EPA Region: 02
Classification: Non- Generator
Description: Handler: Non- Generators do not presently generate hazardous waste

Owner/Operator Summary:
Owner/operator name: NEKKIE GROUP
Owner/operator address: 5 NOME DR
WOODBURY, NY 11797
Owner/operator country: US
Owner/operator telephone: (516) 798- 0761
Legal status: Private
Owner/Operator Type: Operator
Owner/Op start date: Not reported
Owner/Op end date: Not reported

Owner/operator name: NEKKIE GROUP
Owner/operator address: 5 NOME DR

MEDIA MEN (Continued) **1001028309**

WOODBURY, NY 11797
Owner/operator country: US
Owner/operator telephone: (516) 798- 0761
Legal status: Private
Owner/Operator Type: Owner
Owner/Op start date: Not reported
Owner/Op end date: Not reported

Handler accessibilty indicator: Transferred to the program or state equivalent.

Handler Activities Summary:
U.S. importer of hazardous waste: Unknown
Mixed waste (haz. and radioactive): Unknown
Recycler of hazardous waste: No
Transporter of hazardous waste: Unknown
Treater, storer or disposer of HW: No
Underground injection activity: No
On- site burner exemption: Unknown
Furnace exemption: Unknown
Used oil fuel burner: No
Used oil processor: No
User oil refiner: No
Used oil fuel marketer to burner: No
Used oil Specification marketer: No
Used oil transfer facility: No
Used oil transporter: No
Off- site waste receiver: Commercial status unknown

Historical Generators:
Date form received by agency: 01/01/2006
Facility name: MEDIA MEN
Classification: Not a generator, verified

Date form received by agency: 08/01/2001
Facility name: MEDIA MEN
Classification: Conditionally Exempt Small Quantity Generator

Date form received by agency: 07/08/1999
Facility name: MEDIA MEN
Classification: Not a generator, verified

Date form received by agency: 05/25/1995
Facility name: MEDIA MEN
Classification: Small Quantity Generator

Violation Status: No violations found

FINDS:

Registry ID: 110004513884

Environmental Interest/Information System
RCRAInfo is a national information system that supports the Resource Conservation and Recovery Act (RCRA) program through the tracking of events and activities related to facilities that generate, transport, and treat, store, or dispose of hazardous waste. RCRAInfo allows RCRA program staff to track the notification, permit, compliance, and corrective action activities required under RCRA.

MEDIA MEN (Continued) **1001028309**

NY MANIFEST:

EPA ID:	NYR000005413
Country:	USA
Mailing Name:	SUPREME USA CLEANERS
Mailing Contact:	RAE DEPRIZIO
Mailing Address:	420 NEWBRIDGE RD
Mailing Address 2:	Not reported
Mailing City:	HICKSVILLE
Mailing State:	NY
Mailing Zip:	11801
Mailing Zip4:	Not reported
Mailing Country:	USA
Mailing Phone:	516- 822- 4700

Document ID:	NYC3902196
Manifest Status:	Completed copy
Trans1 State ID:	AT8756
Trans2 State ID:	Not reported
Generator Ship Date:	951101
Trans1 Recv Date:	951101
Trans2 Recv Date:	Not reported
TSD Site Recv Date:	951101
Part A Recv Date:	951212
Part B Recv Date:	951109
Generator EPA ID:	NYR000005413
Trans1 EPA ID:	ILD984908202
Trans2 EPA ID:	Not reported
TSDF ID:	NYD000708198
Waste Code:	F002 - HALO SOLV + STILL BOTTOMS FM REC OF SOLV
Quantity:	00195
Units:	P - Pounds
Number of Containers:	001
Container Type:	DF - Fiberboard or plastic drums (glass)
Handling Method:	B Incineration, heat recovery, burning.
Specific Gravity:	100
Year:	95

Document ID:	NYC4738500
Manifest Status:	Completed copy
Trans1 State ID:	NYAT8756
Trans2 State ID:	Not reported
Generator Ship Date:	970522
Trans1 Recv Date:	970522
Trans2 Recv Date:	Not reported
TSD Site Recv Date:	970522
Part A Recv Date:	Not reported
Part B Recv Date:	970609
Generator EPA ID:	NYR000005413
Trans1 EPA ID:	ILD984908202
Trans2 EPA ID:	Not reported
TSDF ID:	NYD000708198
Waste Code:	F002 - HALO SOLV + STILL BOTTOMS FM REC OF SOLV
Quantity:	00195
Units:	P - Pounds
Number of Containers:	001

MEDIA MEN (Continued) **1001028309**

Container Type: DF - Fiberboard or plastic drums (glass)
Handling Method: B Incineration, heat recovery, burning.
Specific Gravity: 100
Year: 97

Document ID: NYC4273637
Manifest Status: Completed copy
Trans1 State ID: NYAT8756
Trans2 State ID: Not reported
Generator Ship Date: 961001
Trans1 Recv Date: 961001
Trans2 Recv Date: Not reported
TSD Site Recv Date: 961001
Part A Recv Date: Not reported
Part B Recv Date: 961017
Generator EPA ID: NYR000005413
Trans1 EPA ID: ILD984908202
Trans2 EPA ID: Not reported
TSDF ID: NYD000708198
Waste Code: F002 - HALO SOLV + STILL BOTTOMS FM REC OF SOLV
Quantity: 00195
Units: P - Pounds
Number of Containers: 001
Container Type: DF - Fiberboard or plastic drums (glass)
Handling Method: B Incineration, heat recovery, burning.
Specific Gravity: 100
Year: 96

Document ID: NYC4127962
Manifest Status: Completed copy
Trans1 State ID: NYAT8756
Trans2 State ID: Not reported
Generator Ship Date: 960626
Trans1 Recv Date: 960626
Trans2 Recv Date: Not reported
TSD Site Recv Date: 960626
Part A Recv Date: 960716
Part B Recv Date: 960715
Generator EPA ID: NYR000005413
Trans1 EPA ID: ILD984908202
Trans2 EPA ID: Not reported
TSDF ID: NYD000708198
Waste Code: F002 - HALO SOLV + STILL BOTTOMS FM REC OF SOLV
Quantity: 00120
Units: P - Pounds
Number of Containers: 002
Container Type: DM - Metal drums, barrels
Handling Method: B Incineration, heat recovery, burning.
Specific Gravity: 100
Year: 96

Document ID: NYC4104865
Manifest Status: Completed copy
Trans1 State ID: NYEH2705

MEDIA MEN (Continued) **1001028309**

Trans2 State ID:	Not reported
Generator Ship Date:	960614
Trans1 Recv Date:	960614
Trans2 Recv Date:	Not reported
TSD Site Recv Date:	960614
Part A Recv Date:	960627
Part B Recv Date:	960627
Generator EPA ID:	NYR000005413
Trans1 EPA ID:	ILD984908202
Trans2 EPA ID:	Not reported
TSDF ID:	NYD000708198
Waste Code:	F002 - HALO SOLV + STILL BOTTOMS FM REC OF SOLV
Quantity:	00195
Units:	P - Pounds
Number of Containers:	001
Container Type:	DF - Fiberboard or plastic drums (glass)
Handling Method:	B Incineration, heat recovery, burning.
Specific Gravity:	100
Year:	96

Document ID:	NYC3773158
Manifest Status:	Completed copy
Trans1 State ID:	NYAT8756
Trans2 State ID:	Not reported
Generator Ship Date:	951214
Trans1 Recv Date:	951214
Trans2 Recv Date:	Not reported
TSD Site Recv Date:	951214
Part A Recv Date:	951222
Part B Recv Date:	951221
Generator EPA ID:	NYR000005413
Trans1 EPA ID:	ILD984908202
Trans2 EPA ID:	Not reported
TSDF ID:	NYD000708198
Waste Code:	F002 - HALO SOLV + STILL BOTTOMS FM REC OF SOLV
Quantity:	00120
Units:	P - Pounds
Number of Containers:	002
Container Type:	DM - Metal drums, barrels
Handling Method:	B Incineration, heat recovery, burning.
Specific Gravity:	100
Year:	95

AU237 **AMOCO SERVICE STATION** **UST** **U004125477**
North **506 OLD COUNTRY ROAD** **AST** **N/A**
1/2-1 **HICKSVILLE, NY 11801**
0.630 mi.
3325 ft. **Site 2 of 4 in cluster AU**

Relative:
Higher

Actual:
125 ft.

UST:

Facility Id:	1- 000197
Region:	STATE
DEC Region:	1
Site Status:	Unregistered
Program Type:	PBS
Expiration Date:	N/A
UTM X:	626593.58877999999

AMOCO SERVICE STATION (Continued) **U004125477**

UTM Y: 4514306.3363500005
Site ID: 361471

Tank Number: 1
Tank ID: 210655
Tank Status: Unregistered
Tank Model: Not reported
Pipe Model: Not reported
Install Date: 10/14/1988
Capacity Gallons: 10000
Tightness Test Method: NN
Next Test Date: Not reported
Date Tank Closed: Not reported
Tank Location: 5
Tank Type: Equivalent technology
Date Test: 3/17/2006
Register: True
Modified By: NJACAMPO
Last Modified: 3/23/2006

Equipment Records:
A00 - Tank Internal Protection - None
J01 - Dispenser - Submersible
H04 - Tank Leak Detection - Groundwater Well
H05 - Tank Leak Detection - In- Tank System (ATG)
K01 - Spill Prevention - Catch Basin
B00 - Tank External Protection - None
G05 - Tank Secondary Containment - Synthetic Liner
I02 - Overfill - High Level Alarm
C02 - Pipe Location - Underground/On- ground

Tank Number: 2
Tank ID: 210656
Tank Status: Unregistered
Tank Model: Not reported
Pipe Model: Not reported
Install Date: 10/14/1988
Capacity Gallons: 10000
Tightness Test Method: NN
Next Test Date: Not reported
Date Tank Closed: Not reported
Tank Location: 5
Tank Type: Equivalent technology
Date Test: 3/17/2006
Register: True
Modified By: NJACAMPO
Last Modified: 3/23/2006

Equipment Records:
A00 - Tank Internal Protection - None
J01 - Dispenser - Submersible
I02 - Overfill - High Level Alarm
C02 - Pipe Location - Underground/On- ground
H05 - Tank Leak Detection - In- Tank System (ATG)
B00 - Tank External Protection - None
H04 - Tank Leak Detection - Groundwater Well
G05 - Tank Secondary Containment - Synthetic Liner

AMOCO SERVICE STATION (Continued) **U004125477**

K01 - Spill Prevention - Catch Basin

Tank Number:	3
Tank ID:	210657
Tank Status:	Unregistered
Tank Model:	Not reported
Pipe Model:	Not reported
Install Date:	10/14/1988
Capacity Gallons:	10000
Tightness Test Method:	NN
Next Test Date:	Not reported
Date Tank Closed:	Not reported
Tank Location:	5
Tank Type:	Equivalent technology
Date Test:	3/17/2006
Register:	True
Modified By:	NJACAMPO
Last Modified:	3/23/2006

Equipment Records:

H04 - Tank Leak Detection - Groundwater Well
A00 - Tank Internal Protection - None
J01 - Dispenser - Submersible
B00 - Tank External Protection - None
I02 - Overfill - High Level Alarm
C02 - Pipe Location - Underground/On- ground
H05 - Tank Leak Detection - In- Tank System (ATG)
G05 - Tank Secondary Containment - Synthetic Liner
K01 - Spill Prevention - Catch Basin

Tank Number:	4
Tank ID:	210660
Tank Status:	Unregistered
Tank Model:	Not reported
Pipe Model:	Not reported
Install Date:	Not reported
Capacity Gallons:	550
Tightness Test Method:	NN
Next Test Date:	Not reported
Date Tank Closed:	Not reported
Tank Location:	5
Tank Type:	Equivalent technology
Date Test:	Not reported
Register:	True
Modified By:	NJACAMPO
Last Modified:	3/23/2006

Equipment Records:

J00 - Dispenser - None
A00 - Tank Internal Protection - None
B00 - Tank External Protection - None
I02 - Overfill - High Level Alarm
C02 - Pipe Location - Underground/On- ground
K01 - Spill Prevention - Catch Basin

AMOCO SERVICE STATION (Continued) **U004125477**

Tank Number:	5
Tank ID:	210661
Tank Status:	Unregistered
Tank Model:	Not reported
Pipe Model:	Not reported
Install Date:	Not reported
Capacity Gallons:	550
Tightness Test Method:	NN
Next Test Date:	Not reported
Date Tank Closed:	Not reported
Tank Location:	5
Tank Type:	Equivalent technology
Date Test:	Not reported
Register:	True
Modified By:	NJACAMPO
Last Modified:	3/23/2006

Equipment Records:

J00 - Dispenser - None
A00 - Tank Internal Protection - None
C02 - Pipe Location - Underground/On- ground
I02 - Overfill - High Level Alarm
B00 - Tank External Protection - None
K01 - Spill Prevention - Catch Basin

Affiliation Records:

Site Id:	361471
Affiliation Type:	Mail Contact
Company Name:	TRI- M LEASING CORPORATION
Contact Type:	PRESIDENT
Contact Name:	GREG MARKOTSIS
Address1:	11 IDA AVENUE
Address2:	Not reported
City:	HICKSVILLE
State:	NY
Zip Code:	11801
Country Code:	001
Phone:	(516) 697- 0557
Phone Ext:	Not reported
Email:	Not reported
Fax Number:	Not reported
Modified By:	NJACAMPO
Date Last Modified:	3/23/2006

Site Id:	361471
Affiliation Type:	Emergency Contact
Company Name:	TRI- M LEASING CORPORATION
Contact Type:	Not reported
Contact Name:	GREG MARKOTSIS
Address1:	Not reported
Address2:	Not reported
City:	Not reported
State:	NN
Zip Code:	Not reported
Country Code:	999
Phone:	Not reported
Phone Ext:	Not reported

AMOCO SERVICE STATION (Continued) **U004125477**

Email:	Not reported
Fax Number:	Not reported
Modified By:	NJACAMPO
Date Last Modified:	3/23/2006

Site Id:	361471
Affiliation Type:	Owner
Company Name:	TRI- M LEASING CORPORATION
Contact Type:	PRESIDENT
Contact Name:	GREG MARKOTSIS
Address1:	11 IDA AVENUE
Address2:	Not reported
City:	HICKSVILLE
State:	NY
Zip Code:	11801
Country Code:	001
Phone:	(516) 697- 0557
Phone Ext:	Not reported
Email:	Not reported
Fax Number:	Not reported
Modified By:	NJACAMPO
Date Last Modified:	3/23/2006

Site Id:	361471
Affiliation Type:	On- Site Operator
Company Name:	AMOCO SERVICE STATION
Contact Type:	Not reported
Contact Name:	VITMAR AUTO INC.
Address1:	Not reported
Address2:	Not reported
City:	Not reported
State:	NY
Zip Code:	Not reported
Country Code:	001
Phone:	(516) 931- 0965
Phone Ext:	Not reported
Email:	Not reported
Fax Number:	Not reported
Modified By:	NJACAMPO
Date Last Modified:	3/23/2006

AST:

Region:	STATE
DEC Region:	1
Site Status:	Unregistered
Facility Id:	1- 000197
Program Type:	PBS
UTM X:	626593.58877999999
UTM Y:	4514306.3363500005
Expiration Date:	N/A

Tank Number:	6
Tank Id:	210663
Tank Location:	2
Tank Type:	Steel/Carbon Steel/Iron
Tank Status:	Unregistered
Tank Model:	Not reported

AMOCO SERVICE STATION (Continued) **U004125477**

Pipe Model:	Not reported
Install Date:	Not reported
Capacity Gallons:	240
Tightness Test Method:	NN
Date Test:	Not reported
Next Test Date:	Not reported
Date Tank Closed:	Not reported
Register:	True
Modified By:	NJACAMPO
Last Modified:	3/23/2006

Equipment Records:

G01 - Tank Secondary Containment - Diking (Aboveground)
J00 - Dispenser - None
A00 - Tank Internal Protection - None
K01 - Spill Prevention - Catch Basin
B01 - Tank External Protection - Painted/Asphalt Coating
C00 - Pipe Location - No Piping

Affiliation Records:

Site Id:	361471
Affiliation Type:	Mail Contact
Company Name:	TRI- M LEASING CORPORATION
Contact Type:	PRESIDENT
Contact Name:	GREG MARKOTSIS
Address1:	11 IDA AVENUE
Address2:	Not reported
City:	HICKSVILLE
State:	NY
Zip Code:	11801
Country Code:	001
Phone:	(516) 697- 0557
Phone Ext:	Not reported
Email:	Not reported
Fax Number:	Not reported
Modified By:	NJACAMPO
Date Last Modified:	3/23/2006

Site Id:	361471
Affiliation Type:	Emergency Contact
Company Name:	TRI- M LEASING CORPORATION
Contact Type:	Not reported
Contact Name:	GREG MARKOTSIS
Address1:	Not reported
Address2:	Not reported
City:	Not reported
State:	NN
Zip Code:	Not reported
Country Code:	999
Phone:	Not reported
Phone Ext:	Not reported
Email:	Not reported
Fax Number:	Not reported
Modified By:	NJACAMPO
Date Last Modified:	3/23/2006

Site Id:	361471

AMOCO SERVICE STATION (Continued) **U004125477**

Affiliation Type:	Owner
Company Name:	TRI- M LEASING CORPORATION
Contact Type:	PRESIDENT
Contact Name:	GREG MARKOTSIS
Address1:	11 IDA AVENUE
Address2:	Not reported
City:	HICKSVILLE
State:	NY
Zip Code:	11801
Country Code:	001
Phone:	(516) 697- 0557
Phone Ext:	Not reported
Email:	Not reported
Fax Number:	Not reported
Modified By:	NJACAMPO
Date Last Modified:	3/23/2006

Site Id:	361471
Affiliation Type:	On- Site Operator
Company Name:	AMOCO SERVICE STATION
Contact Type:	Not reported
Contact Name:	VITMAR AUTO INC.
Address1:	Not reported
Address2:	Not reported
City:	Not reported
State:	NY
Zip Code:	Not reported
Country Code:	001
Phone:	(516) 931- 0965
Phone Ext:	Not reported
Email:	Not reported
Fax Number:	Not reported
Modified By:	NJACAMPO
Date Last Modified:	3/23/2006

AU238 **VITMAR AUTOMOTIVE INC.** **UST** **U004053174**
North **506 W OLD COUNTRY RD** **AST** **N/A**
1/2-1 **HICKSVILLE, NY**
0.630 mi.
3325 ft. **Site 3 of 4 in cluster AU**

Relative:
Higher

Actual:
125 ft.

NCFM UST:

Batt/Dept:	93
Location Id:	22324
Unit Type:	HC
Vendor:	AMOCO
Installed Date:	10/14/1988
Last Test Date:	03/17/2006
Status:	Active
Tank Contents:	30120303

Batt/Dept:	93
Location Id:	22324
Unit Type:	HC
Vendor:	AMOCO
Installed Date:	10/14/1988
Last Test Date:	03/17/2006
Status:	Active

VITMAR AUTOMOTIVE INC. (Continued) **U004053174**

Tank Contents: 30120304

Batt/Dept: 93
Location Id: 22324
Unit Type: HC
Vendor: AMOCO
Installed Date: 10/14/1988
Last Test Date: 03/17/2006
Status: Active
Tank Contents: 30120305

NCFM AST:
Contents: 30120305
Batt/Dept: 93
Location Id: 22324
Unit Type: HC
Vendor: AMOCO
Installed Date: 10/14/1988
Last Test Date: 03/17/2006
Status: Active

Contents: 30120303
Batt/Dept: 93
Location Id: 22324
Unit Type: HC
Vendor: AMOCO
Installed Date: 10/14/1988
Last Test Date: 03/17/2006
Status: Active

Contents: 30120304
Batt/Dept: 93
Location Id: 22324
Unit Type: HC
Vendor: AMOCO
Installed Date: 10/14/1988
Last Test Date: 03/17/2006
Status: Active

AU239 **AMOCO SERVICE STATION** **RCRA-NonGen** **1000177713**
North **506 OLD COUNTRY RD** **FINDS** **NYD982721532**
1/2-1 **HICKSVILLE, NY 11801** **MANIFEST**
0.630 mi.
3325 ft. **Site 4 of 4 in cluster AU**

Relative:
Higher

Actual:
125 ft.

RCRA- NonGen:
Date form received by agency: 01/01/2007
Facility name: AMOCO SERVICE STATION
Facility address: 506 OLD COUNTRY RD
HICKSVILLE, NY 118014112
EPA ID: NYD982721532
Mailing address: CANAL ST
MOUNT VERNON, NY 10550
Contact: Not reported
Contact address: CANAL ST
MOUNT VERNON, NY 10550
Contact country: US

AMOCO SERVICE STATION (Continued) **1000177713**

Contact telephone: Not reported
Contact email: Not reported
EPA Region: 02
Classification: Non- Generator
Description: Handler: Non- Generators do not presently generate hazardous waste

Owner/Operator Summary:
Owner/operator name: AMOCO OIL CO.
Owner/operator address: NOT REQUIRED
NOT REQUIRED, WY 99999
Owner/operator country: US
Owner/operator telephone: (212) 555- 1212
Legal status: Private
Owner/Operator Type: Owner
Owner/Op start date: Not reported
Owner/Op end date: Not reported

Owner/operator name: AMOCO OIL CO.
Owner/operator address: NOT REQUIRED
NOT REQUIRED, WY 99999
Owner/operator country: US
Owner/operator telephone: (212) 555- 1212
Legal status: Private
Owner/Operator Type: Operator
Owner/Op start date: Not reported
Owner/Op end date: Not reported

Handler accessibilty indicator: Transferred to the program or state equivalent.

Handler Activities Summary:
U.S. importer of hazardous waste: Unknown
Mixed waste (haz. and radioactive): Unknown
Recycler of hazardous waste: No
Transporter of hazardous waste: Unknown
Treater, storer or disposer of HW: No
Underground injection activity: No
On- site burner exemption: Unknown
Furnace exemption: Unknown
Used oil fuel burner: No
Used oil processor: No
User oil refiner: No
Used oil fuel marketer to burner: No
Used oil Specification marketer: No
Used oil transfer facility: No
Used oil transporter: No
Off- site waste receiver: Commercial status unknown

Historical Generators:
Date form received by agency: 01/01/2006
Facility name: AMOCO SERVICE STATION
Classification: Not a generator, verified

Date form received by agency: 07/08/1999
Facility name: AMOCO SERVICE STATION
Classification: Not a generator, verified

Date form received by agency: 04/29/1992

AMOCO SERVICE STATION (Continued) **1000177713**

Facility name: AMOCO SERVICE STATION
Site name: AMOCO SERVICE STATION 466
Classification: Large Quantity Generator

Date form received by agency: 01/20/1989
Facility name: AMOCO SERVICE STATION
Classification: Large Quantity Generator

Violation Status: No violations found

FINDS:

Registry ID: 110004426924

Environmental Interest/Information System
RCRAInfo is a national information system that supports the Resource Conservation and Recovery Act (RCRA) program through the tracking of events and activities related to facilities that generate, transport, and treat, store, or dispose of hazardous waste. RCRAInfo allows RCRA program staff to track the notification, permit, compliance, and corrective action activities required under RCRA.

NY MANIFEST:
EPA ID: NYD982721532
Country: USA
Mailing Name: AMOCO SERVICE STATION
Mailing Contact: AMOCO SERVICE STATION
Mailing Address: 506 OLD COUNTRY ROAD
Mailing Address 2: Not reported
Mailing City: HICKSVILLE
Mailing State: NY
Mailing Zip: 11802
Mailing Zip4: Not reported
Mailing Country: USA
Mailing Phone: 516- 931- 0965

Document ID: NYA7205544
Manifest Status: Completed after the designated time period for a TSDF to get a copy to the DEC
Trans1 State ID: VH7936
Trans2 State ID: Not reported
Generator Ship Date: 890228
Trans1 Recv Date: 890228
Trans2 Recv Date: Not reported
TSD Site Recv Date: 890228
Part A Recv Date: 890404
Part B Recv Date: 890403
Generator EPA ID: NYD982721532
Trans1 EPA ID: NYD981185903
Trans2 EPA ID: Not reported
TSDF ID: NYD082785429
Waste Code: D001 - NON- LISTED IGNITABLE WASTES
Quantity: 00800
Units: P - Pounds
Number of Containers: 002
Container Type: DM - Metal drums, barrels

AMOCO SERVICE STATION (Continued) **1000177713**

Handling Method:	L Landfill.
Specific Gravity:	100
Year:	89

Document ID:	NYB2418354
Manifest Status:	Completed after the designated time period for a TSDF to get a copy to the DEC
Trans1 State ID:	HM3506
Trans2 State ID:	Not reported
Generator Ship Date:	910123
Trans1 Recv Date:	910123
Trans2 Recv Date:	Not reported
TSD Site Recv Date:	910123
Part A Recv Date:	910411
Part B Recv Date:	910204
Generator EPA ID:	NYD982721532
Trans1 EPA ID:	NYD082785429
Trans2 EPA ID:	Not reported
TSDF ID:	NYD082785429
Waste Code:	D008 - LEAD 5.0 MG/L TCLP
Quantity:	01485
Units:	G - Gallons (liquids only)* (8.3 pounds)
Number of Containers:	027
Container Type:	DM - Metal drums, barrels
Handling Method:	T Chemical, physical, or biological treatment.
Specific Gravity:	100
Year:	91

Document ID:	NYB2418345
Manifest Status:	Completed after the designated time period for a TSDF to get a copy to the DEC
Trans1 State ID:	HM3506
Trans2 State ID:	Not reported
Generator Ship Date:	910122
Trans1 Recv Date:	910122
Trans2 Recv Date:	Not reported
TSD Site Recv Date:	910122
Part A Recv Date:	910409
Part B Recv Date:	910204
Generator EPA ID:	NYD982721532
Trans1 EPA ID:	NYD082785429
Trans2 EPA ID:	Not reported
TSDF ID:	NYD082785429
Waste Code:	D008 - LEAD 5.0 MG/L TCLP
Quantity:	01485
Units:	G - Gallons (liquids only)* (8.3 pounds)
Number of Containers:	027
Container Type:	DM - Metal drums, barrels
Handling Method:	T Chemical, physical, or biological treatment.
Specific Gravity:	100
Year:	91

AQ240 North 1/2-1 0.631 mi. 3333 ft. | **ENVIRONMENTALLY SAFE TRANSPORT**
23 CHARLOTT AVE
HICKSVILLE, NY 11801 | **RCRA-NonGen** / **FINDS** | **1000261466** / **NYD986893535**

Site 21 of 22 in cluster AQ

Relative: Higher

Actual: 123 ft.

RCRA- NonGen:

Date form received by agency:	01/01/2007
Facility name:	ENVIRONMENTALLY SAFE TRANSPORT
Facility address:	23 CHARLOTT AVE HICKSVILLE, NY 11801
EPA ID:	NYD986893535
Mailing address:	CHARLOTT AVE HICKSVILLE, NY 11801
Contact:	GEORGE PRINZ
Contact address:	CHARLOTT AVE HICKSVILLE, NY 11801
Contact country:	US
Contact telephone:	(516) 681- 3017
Contact email:	Not reported
EPA Region:	02
Classification:	Non- Generator
Description:	Handler: Non- Generators do not presently generate hazardous waste

Owner/Operator Summary:

Owner/operator name:	PRINZ GEORGE
Owner/operator address:	NOT REQUIRED NOT REQUIRED, WY 99999
Owner/operator country:	US
Owner/operator telephone:	(212) 555- 1212
Legal status:	Private
Owner/Operator Type:	Owner
Owner/Op start date:	Not reported
Owner/Op end date:	Not reported

Owner/operator name:	PRINZ GEORGE
Owner/operator address:	NOT REQUIRED NOT REQUIRED, WY 99999
Owner/operator country:	US
Owner/operator telephone:	(212) 555- 1212
Legal status:	Private
Owner/Operator Type:	Operator
Owner/Op start date:	Not reported
Owner/Op end date:	Not reported

Handler accessibilty indicator: Transferred to the program or state equivalent.

Handler Activities Summary:

U.S. importer of hazardous waste:	Unknown
Mixed waste (haz. and radioactive):	Unknown
Recycler of hazardous waste:	No
Transporter of hazardous waste:	Unknown
Treater, storer or disposer of HW:	No
Underground injection activity:	No
On- site burner exemption:	Unknown
Furnace exemption:	Unknown
Used oil fuel burner:	No
Used oil processor:	No
User oil refiner:	No

ENVIRONMENTALLY SAFE TRANSPORT (Continued) **1000261466**

Used oil fuel marketer to burner: No
Used oil Specification marketer: No
Used oil transfer facility: No
Used oil transporter: No
Off- site waste receiver: Commercial status unknown

Historical Generators:
Date form received by agency: 01/01/2006
Facility name: ENVIRONMENTALLY SAFE TRANSPORT
Classification: Not a generator, verified

Date form received by agency: 03/22/1990
Facility name: ENVIRONMENTALLY SAFE TRANSPORT
Classification: Unverified

Violation Status: No violations found

FINDS:

Registry ID: 110004443843

Environmental Interest/Information System
RCRAInfo is a national information system that supports the Resource Conservation and Recovery Act (RCRA) program through the tracking of events and activities related to facilities that generate, transport, and treat, store, or dispose of hazardous waste. RCRAInfo allows RCRA program staff to track the notification, permit, compliance, and corrective action activities required under RCRA.

AQ241 **TONY'S PIZZA SERVICE** **UST** **U003848169**
North **25 CHARLOTTE AVE** **AST** **N/A**
1/2-1 **HICKSVILLE, NY**
0.634 mi.
3345 ft. **Site 22 of 22 in cluster AQ**

Relative:
Higher

Actual:
123 ft.

NCFM UST:
Batt/Dept: 93
Location Id: 16398
Unit Type: HC
Vendor: UNBRANDED
Installed Date: 12/21/1984
Last Test Date: 01/03/1992
Status: Removed
Tank Contents: 10000000

NCFM AST:
Contents: 10000000
Batt/Dept: 93
Location Id: 16398
Unit Type: HC
Vendor: UNBRANDED
Installed Date: 12/21/1984
Last Test Date: 01/03/1992
Status: Removed

AX242 ESE 1/2-1 0.637 mi. 3361 ft. | **CITGO / JAMP, INC.**
1 BARTER LN
HICKSVILLE, NY

Site 1 of 3 in cluster AX

UST **U003968325**
AST **N/A**

Relative: Lower

Actual: 114 ft.

NCFM UST:

Batt/Dept:	93
Location Id:	36183
Unit Type:	HF
Vendor:	Not reported
Installed Date:	Not reported
Last Test Date:	Not reported
Status:	Submitted
Tank Contents:	30120300

Batt/Dept:	93
Location Id:	36183
Unit Type:	HF
Vendor:	Not reported
Installed Date:	Not reported
Last Test Date:	Not reported
Status:	Submitted
Tank Contents:	30120302

Batt/Dept:	93
Location Id:	36183
Unit Type:	HF
Vendor:	Not reported
Installed Date:	Not reported
Last Test Date:	Not reported
Status:	Submitted
Tank Contents:	30199301

Batt/Dept:	93
Location Id:	36183
Unit Type:	HC
Vendor:	UNBRANDED
Installed Date:	06/03/1977
Last Test Date:	03/22/2006
Status:	Active
Tank Contents:	30120303

Batt/Dept:	93
Location Id:	36183
Unit Type:	HC
Vendor:	UNBRANDED
Installed Date:	06/03/1977
Last Test Date:	02/24/2010
Status:	Active
Tank Contents:	30120305

Batt/Dept:	93
Location Id:	36183
Unit Type:	HC
Vendor:	CITGO
Installed Date:	06/03/1977
Last Test Date:	02/24/2010
Status:	Active

CITGO / JAMP, INC. (Continued) **U003968325**

Tank Contents: 30199301

NCFM AST:

Contents:	30120305
Batt/Dept:	93
Location Id:	36183
Unit Type:	HC
Vendor:	UNBRANDED
Installed Date:	06/03/1977
Last Test Date:	02/24/2010
Status:	Active

Contents:	30199301
Batt/Dept:	93
Location Id:	36183
Unit Type:	HC
Vendor:	CITGO
Installed Date:	06/03/1977
Last Test Date:	02/24/2010
Status:	Active

Contents:	30120303
Batt/Dept:	93
Location Id:	36183
Unit Type:	HC
Vendor:	UNBRANDED
Installed Date:	06/03/1977
Last Test Date:	03/22/2006
Status:	Active

AX243 **NEWBAR SERVICE CENTER** **RCRA-NonGen** **1000556708**
ESE **1 BARTER LANE** **FINDS** **NYD986992832**
1/2-1 **HICKSVILLE, NY 11801** **LTANKS**
0.637 mi. **HIST LTANKS**
3361 ft. **Site 2 of 3 in cluster AX** **MANIFEST**

Relative:
Lower

Actual:
114 ft.

RCRA- NonGen:

Date form received by agency:	01/01/2007
Facility name:	NEWBAR SERVICE CENTER
Facility address:	1 BARTER LANE HICKSVILLE, NY 118013904
EPA ID:	NYD986992832
Mailing address:	BARTER LANE HICKSVILLE, NY 11801
Contact:	Not reported
Contact address:	BARTER LANE HICKSVILLE, NY 11801
Contact country:	US
Contact telephone:	Not reported
Contact email:	Not reported
EPA Region:	02
Classification:	Non- Generator
Description:	Handler: Non- Generators do not presently generate hazardous waste

Owner/Operator Summary:

Owner/operator name:	BILL HARTINGER
Owner/operator address:	1 BARTER LANE

NEWBAR SERVICE CENTER (Continued) **1000556708**

HICKSVILLE, NY 11801
Owner/operator country: US
Owner/operator telephone: (516) 931- 9654
Legal status: Private
Owner/Operator Type: Owner
Owner/Op start date: Not reported
Owner/Op end date: Not reported

Owner/operator name: BILL HARTINGER
Owner/operator address: 1 BARTER LANE
HICKSVILLE, NY 11801
Owner/operator country: US
Owner/operator telephone: (516) 931- 9654
Legal status: Private
Owner/Operator Type: Operator
Owner/Op start date: Not reported
Owner/Op end date: Not reported

Handler accessibilty indicator: Transferred to the program or state equivalent.

Handler Activities Summary:
U.S. importer of hazardous waste: Unknown
Mixed waste (haz. and radioactive): Unknown
Recycler of hazardous waste: No
Transporter of hazardous waste: Unknown
Treater, storer or disposer of HW: No
Underground injection activity: No
On- site burner exemption: Unknown
Furnace exemption: Unknown
Used oil fuel burner: No
Used oil processor: No
User oil refiner: No
Used oil fuel marketer to burner: No
Used oil Specification marketer: No
Used oil transfer facility: No
Used oil transporter: No
Off- site waste receiver: Commercial status unknown

Historical Generators:
Date form received by agency: 01/01/2006
Facility name: NEWBAR SERVICE CENTER
Classification: Not a generator, verified

Date form received by agency: 07/08/1999
Facility name: NEWBAR SERVICE CENTER
Classification: Not a generator, verified

Date form received by agency: 02/26/1992
Facility name: NEWBAR SERVICE CENTER
Classification: Small Quantity Generator

Violation Status: No violations found

FINDS:

Registry ID: 110004486191

Environmental Interest/Information System

NEWBAR SERVICE CENTER (Continued) **1000556708**

RCRAInfo is a national information system that supports the Resource Conservation and Recovery Act (RCRA) program through the tracking of events and activities related to facilities that generate, transport, and treat, store, or dispose of hazardous waste. RCRAInfo allows RCRA program staff to track the notification, permit, compliance, and corrective action activities required under RCRA.

LTANKS:

Site ID:	233131
Spill No:	8808973
Spill Date:	1/25/1989
Spill Cause:	Tank Test Failure
Spill Source:	Gasoline Station
Spill Class:	Known release that creates potential for fire or hazard. DEC Response. Willing Responsible Party. Corrective action taken.
Spill Closed Dt:	6/15/1994
Facility Addr2:	Not reported
Cleanup Ceased:	6/15/1994
Cleanup Meets Standard:	True
SWIS:	3000
Investigator:	T/T/F
Referred To:	Not reported
Reported to Dept:	2/16/1989
CID:	03
Water Affected:	Not reported
Spill Notifier:	Tank Tester
Last Inspection:	Not reported
Recommended Penalty:	Penalty Not Recommended
UST Involvement:	True
Remediation Phase:	0
Date Entered In Computer:	2/21/1989
Spill Record Last Update:	6/16/1994
Spiller Name:	Not reported
Spiller Company:	NEWBAR SERVICE CENTER
Spiller Address:	1 BARTER LANE
Spiller City,St,Zip:	HICKSVILLE, NY
Spiller County:	001
Spiller Contact:	Not reported
Spiller Phone:	Not reported
Spiller Extention:	Not reported
DEC Region:	1
DER Facility ID:	277018
DEC Memo:	Not reported
Remarks:	FAILED HORNER TEST. AMERICAN ENVIRONMENTAL TESTER. 2- 6K TANKS.

Material:

Site ID:	233131
Operable Unit ID:	924889
Operable Unit:	01
Material ID:	453727
Material Code:	0009
Material Name:	Gasoline
Case No.:	Not reported
Material FA:	Petroleum
Quantity:	0

NEWBAR SERVICE CENTER (Continued) **1000556708**

Units:	Gallons
Recovered:	No
Resource Affected:	Not reported
Oxygenate:	False

Tank Test:

Site ID:	233131
Spill Tank Test:	1535182
Tank Number:	Not reported
Tank Size:	0
Test Method:	00
Leak Rate:	0
Gross Fail:	Not reported
Modified By:	Spills
Last Modified:	10/1/2004
Test Method:	Unknown

HIST LTANKS:

Region of Spill:	1
Spill Number:	8808973
Spill Date:	01/25/1989
Spill Time:	12:00
Spill Cause:	Tank Test Failure
Resource Affectd:	Groundwater
Water Affected:	Not reported
Spill Source:	Gas Station
Spill Class:	Known release that creates potential for fire or hazard. DEC Response. Willing Responsible Party. Corrective action taken.
Spill Closed Dt:	06/15/94
Cleanup Ceased:	06/15/94
Cleanup Meets Standard:	True
Investigator:	T/T/F
Caller Name:	Not reported
Caller Agency:	Not reported
Caller Phone:	Not reported
Caller Extension:	Not reported
Notifier Name:	Not reported
Notifier Agency:	Not reported
Notifier Phone:	Not reported
Notifier Extension:	Not reported
Reported to Department Date:	02/16/89
Reported to Department Time:	12:00
SWIS:	28
Spiller Contact:	Not reported
Spiller Phone:	Not reported
Spiller Extention:	Not reported
Spiller Name:	NEWBAR SERVICE CENTER
Spiller Address:	1 BARTER LANE
Spiller City,St,Zip:	HICKSVILLE, NY
Spiller Cleanup Date:	/ /
Facility Contact:	Not reported
Facility Phone:	(516) 931- 9654
Facility Extention:	Not reported
Spill Notifier:	Tank Tester
PBS Number:	Not reported

NEWBAR SERVICE CENTER (Continued) **1000556708**

Last Inspection: / /
Recommended Penalty: Penalty Not Recommended
Enforcement Date: / /
Investigation Complete: / /
UST Involvement: True
Date Region Sent Summary to Central Office: / /
Corrective Action Plan Submitted: / /
Date Spill Entered In Computer Data File: 02/21/89
Time Spill Entered In Computer Data File: Not reported
Spill Record Last Update: 06/16/94
Is Updated: False

Tank:
PBS Number: Not reported
Tank Number: Not reported
Tank Size: 0
Test Method: Not reported
Leak Rate Failed Tank: 0.00
Gross Leak Rate: Not reported

Material:
Material Class Type: Petroleum
Quantity Spilled: 0
Unkonwn Quantity Spilled: False
Units: Gallons
Quantity Recovered: 0
Unkonwn Quantity Recovered: False
Material: GASOLINE
Class Type: GASOLINE
Times Material Entry In File: 21329
CAS Number: Not reported
Last Date: 19940929
DEC Remarks: 06/15/94: VENT LINES HAD A VAPOR TRAP,THEY WERE CUT REROUTED, BOTH TANK SYSTEMS PASSED RETEST 2/4/94, NO CONTAMINATION ENCOUNTERED, NO FURTHER ACTION.
Spill Cause: FAILED HORNER TEST. AMERICAN ENVIRONMENTAL TESTER. 2- 6K TANKS.

NY MANIFEST:
EPA ID: NYD986992832
Country: USA
Mailing Name: NEW BAR SERVICE
Mailing Contact: RICHARD VACCARO
Mailing Address: 1 BARTER AVENUE
Mailing Address 2: Not reported
Mailing City: HICKSVILLE
Mailing State: NY
Mailing Zip: 11801
Mailing Zip4: Not reported
Mailing Country: USA
Mailing Phone: 516- 931- 9651

Document ID: PAC8208045
Manifest Status: Completed copy
Trans1 State ID: PAAH0172
Trans2 State ID: Not reported
Generator Ship Date: 930105
Trans1 Recv Date: 930105

NEWBAR SERVICE CENTER (Continued) **1000556708**

Trans2 Recv Date:	Not reported
TSD Site Recv Date:	930107
Part A Recv Date:	Not reported
Part B Recv Date:	930115
Generator EPA ID:	NYD986992832
Trans1 EPA ID:	ILD051060408
Trans2 EPA ID:	Not reported
TSDF ID:	PAD987266715
Waste Code:	D008 - LEAD 5.0 MG/L TCLP
Quantity:	00075
Units:	G - Gallons (liquids only)* (8.3 pounds)
Number of Containers:	001
Container Type:	TT - Cargo tank, tank trucks
Handling Method:	T Chemical, physical, or biological treatment.
Specific Gravity:	100
Year:	93

Document ID:	PAC6646872
Manifest Status:	Completed after the designated time period for a TSDF to get a copy to the DEC
Trans1 State ID:	PAAH0172
Trans2 State ID:	Not reported
Generator Ship Date:	920714
Trans1 Recv Date:	920714
Trans2 Recv Date:	Not reported
TSD Site Recv Date:	920716
Part A Recv Date:	Not reported
Part B Recv Date:	920820
Generator EPA ID:	NYD986992832
Trans1 EPA ID:	ILD051060408
Trans2 EPA ID:	Not reported
TSDF ID:	PAD987266715
Waste Code:	D008 - LEAD 5.0 MG/L TCLP
Quantity:	00050
Units:	G - Gallons (liquids only)* (8.3 pounds)
Number of Containers:	001
Container Type:	TT - Cargo tank, tank trucks
Handling Method:	T Chemical, physical, or biological treatment.
Specific Gravity:	100
Year:	92

AX244 **NEWBAR SERVICE CENTER** **UST** **U003534365**
ESE **1 BARTER LA.** **N/A**
1/2-1 **HICKSVILLE, NY**
0.637 mi.
3363 ft. **Site 3 of 3 in cluster AX**

Relative:
Lower

Actual:
114 ft.

NASSAU CO. UST:

Facility ID:	055703
Owner Name:	BARTER LANE STATION CORP.
Owner Address:	1 BARTER LA.
Owner City,St,Zip:	HICKSVILLE, NY 11801
Permitee Name:	SAME
Permitee Address:	Not reported
Permitee City,St,Zip:	Not reported

Tank ID:	0002
Tank Location:	Indoors, Belowground

NEWBAR SERVICE CENTER (Continued) **U003534365**

Capacity (Gal):	00000550
Tank Status:	In Service
Tank Material:	STEEL
Int Protection:	Unknown
Ext Protection:	UNKNOWN
Piping Type:	Unknown
Material Type:	Waste
Description:	WASTE OIL
Leak Detect:	NONE
Containment:	NONE
Product Gauge:	No
Dispense Method:	Suction
Fill Type:	Gravity
Install Date:	121981

245
NW
1/2-1
0.637 mi.
3363 ft.

STARBUCKS
1149 OLD COUNTRY RD
WESTBURY, NY

UST **U003847973**
AST **N/A**

Relative:
Higher

Actual:
118 ft.

NCFM UST:

Batt/Dept:	96
Location Id:	12464
Unit Type:	HB
Vendor:	CITGO
Installed Date:	11/06/1974
Last Test Date:	01/31/1990
Status:	Removed
Tank Contents:	10000000

Batt/Dept:	96
Location Id:	12464
Unit Type:	HB
Vendor:	CITGO
Installed Date:	11/06/1974
Last Test Date:	01/31/1990
Status:	Removed
Tank Contents:	10000000

Batt/Dept:	96
Location Id:	12464
Unit Type:	HB
Vendor:	CITGO
Installed Date:	11/06/1974
Last Test Date:	01/31/1990
Status:	Removed
Tank Contents:	10000000

Batt/Dept:	96
Location Id:	12464
Unit Type:	HB
Vendor:	CITGO
Installed Date:	11/06/1974
Last Test Date:	01/31/1990
Status:	Removed
Tank Contents:	10000000

STARBUCKS (Continued) **U003847973**

NCFM AST:

Contents:	10000000
Batt/Dept:	96
Location Id:	12464
Unit Type:	HB
Vendor:	CITGO
Installed Date:	11/06/1974
Last Test Date:	01/31/1990
Status:	Removed

Contents:	10000000
Batt/Dept:	96
Location Id:	12464
Unit Type:	HB
Vendor:	CITGO
Installed Date:	11/06/1974
Last Test Date:	01/31/1990
Status:	Removed

Contents:	10000000
Batt/Dept:	96
Location Id:	12464
Unit Type:	HB
Vendor:	CITGO
Installed Date:	11/06/1974
Last Test Date:	01/31/1990
Status:	Removed

Contents:	10000000
Batt/Dept:	96
Location Id:	12464
Unit Type:	HB
Vendor:	CITGO
Installed Date:	11/06/1974
Last Test Date:	01/31/1990
Status:	Removed

AS246 **ARBA DRY CLEANERS** **DEL SHWS** **S105972999**
SE **N/A**
1/2-1 **LEVITTOWN, NY 11756**
0.639 mi.
3373 ft. **Site 2 of 2 in cluster AS**

Relative:
Lower

Actual:
110 ft.

DEL SHWS:

Year:	1996
Site Code Id:	130062
Site Classification:	Not reported
Region:	Not reported
Epa Id Number:	Not reported
Site Type - Dump:	No
Site Type - Structure:	Yes
Site Type - Lagoon:	No
Site Type - Landfill:	No
Site Type - Treat Pond:	No
Site Size (Acres):	Not reported
Site Size Comment:	Not reported
Period Assoc/HW Start:	1988

ARBA DRY CLEANERS (Continued) **S105972999**

Period Assoc/HW End:	Present
Lat/Long:	Not reported
Lat/Long Decimal:	Not reported
Lat/Long (dms):	40 44 340.0 / 73 32 60.0
Hazardous Waste Code:	Not reported
Hazard Waste Disposed:	Tetrachloroethylene {(PCE or "perc.")(F001)}
Quantity:	unknown
Air Data Available:	No
SW Std Contravention:	No
GW Std Contravention:	Yes
Soil Type:	X
Sediment Data Available:	No
GW Std Contravention:	Yes
DW Std Contravention:	No
SW Std Contravention:	No
Air Stand Contraventions:	No
Legal Action Type:	Not reported
State Legal Action:	Yes
Federal Legal Action:	No
Enforce Status Code:	NE
Remedial Act Proposed:	No
Rem Act Under Design:	No
Rem Act In Progress:	No
Rem Act Completed:	No
Remedial Action Type:	Not reported
Soil Type:	sand, gravel & till
Depth To Groundwater:	39 feet
Owner Name:	Not reported
Owner Address:	Not reported
Owner City,St,Zip:	Not reported
Owner Phone:	Not reported
Owner Contact Name:	Not reported
Owner During Disposal:	Not reported
Owner During Use:	Arba Dry Cleaners
Operator Name:	Arba Dry Cleaners
Operator Address:	Not reported
Operator City,St,Zip:	Not reported
Operator Phone:	Not reported
Operator Contact Name:	Not reported
Oper During Disposal:	Not reported
Site Type:	Not reported
HW Disposal Period:	Not reported
Analytical Data Available:	Not reported
Applicable Std Exceeded:	Not reported
Geotech Info:	Not reported
Depth To Groundwater:	Not reported
Status:	Not reported
Nature Of Action:	Not reported
Env Prob Assessment:	A sole source aquifer has been contaminated with PCE and the groundwaterstandard for this parameter has been exceeded.
Site Description:	Not reported
Confirmed HW:	Not reported
Environment Assesment:	Not reported
Health Assesment:	Not reported
Disposal Start Date:	Not reported
Disposal Term Date:	Not reported
Air Violation:	Not reported

ARBA DRY CLEANERS (Continued) **S105972999**

Groundwater Violation:	Not reported
Drink Water Violation:	Not reported
Surface Water Violation:	Not reported
Legal New York State:	Not reported
Legal Federal:	Not reported
Legal State:	Not reported
Remedial Action Active:	Not reported
Remedial Action Done:	Not reported
NPL Status:	Not reported
Count Operator:	Not reported
Count Owner:	Not reported
NYTM X:	Not reported
NYTM Y:	Not reported
Co Name:	Not reported
Co Addr:	Not reported
Operator Addr:	Not reported
Operator Addr 2:	Not reported
Operator Addr 3:	Not reported
Operator Addr 4:	Not reported
HWDP From:	Not reported
From To:	Not reported
Assessment Of Health:	Not reported
Env Assessment:	Not reported
HW Disposed/Quantity:	Not reported
Description:	Not reported
Assess/Env Prog:	Not reported
Assess/Health Prob:	Not reported
Site Description:	Not reported

AY247 **VITMAR AUTOMOTIVE INC.** **UST** **U003850546**
North **506 OLD COUNTRY RD.** **N/A**
1/2-1 **HICKSVILLE, NY**
0.645 mi.
3407 ft. **Site 1 of 4 in cluster AY**

Relative:
Higher

Actual:
125 ft.

NASSAU CO. UST:

Facility ID:	058222
Owner Name:	VITMAR AUTOMOTIVE INC.
Owner Address:	506 OLD COUNTRY RD.
Owner City,St,Zip:	HICKSVILLE, NY 11801
Permitee Name:	G.A.K. PROPERTIES
Permitee Address:	47 KUMBARTON DR.
Permitee City,St,Zip:	NY 11743

Tank ID:	0002
Tank Location:	Indoors, Belowground
Capacity (Gal):	00000550
Tank Status:	In Service
Tank Material:	Fiberglass Reinforced Plastic
Int Protection:	None
Ext Protection:	NONE
Piping Type:	Fiberglass
Material Type:	Waste
Description:	WASTE OIL
Leak Detect:	ELECTRONIC
Containment:	DOUBLE WALL TANK
Product Gauge:	No
Dispense Method:	Suction

VITMAR AUTOMOTIVE INC. (Continued) **U003850546**

Fill Type:	Pumped
Install Date:	021989

Tank ID:	0003
Tank Location:	Indoors, Belowground
Capacity (Gal):	00000240
Tank Status:	In Service
Tank Material:	STEEL
Int Protection:	None
Ext Protection:	PAINTED [e.g. asphaltic]
Piping Type:	Steel/Iron
Material Type:	Fresh/Product
Description:	OIL, MOTOR
Leak Detect:	OTHER
Containment:	DOUBLE WALL TANK
Product Gauge:	Yes
Dispense Method:	Submersible
Fill Type:	Pumped
Install Date:	091999

AY248 **INACTIVE** **UST** **U003846255**
North **33 TEC ST** **AST** **N/A**
1/2-1 **HICKSVILLE, NY**
0.649 mi.
3429 ft. **Site 2 of 4 in cluster AY**

Relative:
Higher

Actual:
125 ft.

NCFM UST:

Batt/Dept:	93
Location Id:	27225
Unit Type:	HB
Vendor:	UNBRANDED
Installed Date:	01/01/1972
Last Test Date:	05/29/1990
Status:	Removed
Tank Contents:	10000000

NCFM AST:

Contents:	10000000
Batt/Dept:	93
Location Id:	27225
Unit Type:	HB
Vendor:	UNBRANDED
Installed Date:	01/01/1972
Last Test Date:	05/29/1990
Status:	Removed

AY249 **US ENVIRONMENTAL INSULATION** **RCRA-NonGen** **1000156533**
North **33 TEC ST** **FINDS** **NYD986899813**
1/2-1 **HICKSVILLE, NY 11801** **MANIFEST**
0.649 mi.
3429 ft. **Site 3 of 4 in cluster AY**

Relative:
Higher

Actual:
125 ft.

RCRA- NonGen:

Date form received by agency:	01/01/2007
Facility name:	US ENVIRONMENTAL INSULATION
Facility address:	33 TEC ST HICKSVILLE, NY 118013618
EPA ID:	NYD986899813
Mailing address:	UNDERHILL BLVD SYOSSET, NY 11791
Contact:	Not reported
Contact address:	UNDERHILL BLVD SYOSSET, NY 11791
Contact country:	US
Contact telephone:	Not reported
Contact email:	Not reported
EPA Region:	02
Classification:	Non- Generator
Description:	Handler: Non- Generators do not presently generate hazardous waste

Owner/Operator Summary:

Owner/operator name:	LAZARUS BERMAN ASSOC
Owner/operator address:	NOT REQUIRED NOT REQUIRED, WY 99999
Owner/operator country:	US
Owner/operator telephone:	(212) 555- 1212
Legal status:	Private
Owner/Operator Type:	Owner
Owner/Op start date:	Not reported
Owner/Op end date:	Not reported

Owner/operator name:	LAZARUS BERMAN ASSOC
Owner/operator address:	NOT REQUIRED NOT REQUIRED, WY 99999
Owner/operator country:	US
Owner/operator telephone:	(212) 555- 1212
Legal status:	Private
Owner/Operator Type:	Operator
Owner/Op start date:	Not reported
Owner/Op end date:	Not reported

Handler accessibilty indicator: Transferred to the program or state equivalent.

Handler Activities Summary:

U.S. importer of hazardous waste:	Unknown
Mixed waste (haz. and radioactive):	Unknown
Recycler of hazardous waste:	No
Transporter of hazardous waste:	Unknown
Treater, storer or disposer of HW:	No
Underground injection activity:	No
On- site burner exemption:	Unknown
Furnace exemption:	Unknown
Used oil fuel burner:	No
Used oil processor:	No
User oil refiner:	No

US ENVIRONMENTAL INSULATION (Continued) **1000156533**

Used oil fuel marketer to burner: No
Used oil Specification marketer: No
Used oil transfer facility: No
Used oil transporter: No
Off- site waste receiver: Commercial status unknown

Historical Generators:
Date form received by agency: 01/01/2006
Facility name: US ENVIRONMENTAL INSULATION
Classification: Not a generator, verified

Date form received by agency: 08/01/2001
Facility name: US ENVIRONMENTAL INSULATION
Classification: Conditionally Exempt Small Quantity Generator

Date form received by agency: 07/08/1999
Facility name: US ENVIRONMENTAL INSULATION
Classification: Not a generator, verified

Date form received by agency: 05/24/1990
Facility name: US ENVIRONMENTAL INSULATION
Classification: Small Quantity Generator

Violation Status: No violations found

FINDS:

Registry ID: 110004446378

Environmental Interest/Information System
RCRAInfo is a national information system that supports the Resource Conservation and Recovery Act (RCRA) program through the tracking of events and activities related to facilities that generate, transport, and treat, store, or dispose of hazardous waste. RCRAInfo allows RCRA program staff to track the notification, permit, compliance, and corrective action activities required under RCRA.

NY MANIFEST:
EPA ID: NYD986899813
Country: USA
Mailing Name: LAZARUS BERMAN ASSOCIATES
Mailing Contact: LAZARUS BERMAN ASSOCIATES
Mailing Address: 575 UNDERHILL BOULEVARD
Mailing Address 2: Not reported
Mailing City: SYOSSET
Mailing State: NJ
Mailing Zip: 11791
Mailing Zip4: Not reported
Mailing Country: USA
Mailing Phone: 516- 364- 5000

Document ID: NYA8319285
Manifest Status: Completed after the designated time period for a TSDF to get a copy to the DEC
Trans1 State ID: MK8837
Trans2 State ID: Not reported

US ENVIRONMENTAL INSULATION (Continued) **1000156533**

Generator Ship Date:	900605
Trans1 Recv Date:	900605
Trans2 Recv Date:	Not reported
TSD Site Recv Date:	900605
Part A Recv Date:	901001
Part B Recv Date:	900723
Generator EPA ID:	NYD986899813
Trans1 EPA ID:	NYD006801245
Trans2 EPA ID:	Not reported
TSDF ID:	NYD082785429
Waste Code:	D001 - NON- LISTED IGNITABLE WASTES
Quantity:	00055
Units:	G - Gallons (liquids only)* (8.3 pounds)
Number of Containers:	001
Container Type:	DM - Metal drums, barrels
Handling Method:	B Incineration, heat recovery, burning.
Specific Gravity:	100
Year:	90

---

250 NNE 1/2-1 0.653 mi. 3447 ft. **CHISONE RESIDENCE** **LTANKS** **S104516480**
41 BRIDLE LANE **HIST LTANKS** **N/A**
HICKSVILLE, NY

Relative: Higher

Actual: 125 ft.

LTANKS:

Site ID:	274117
Spill No:	9912699
Spill Date:	2/7/2000
Spill Cause:	Tank Failure
Spill Source:	Private Dwelling
Spill Class:	Known release with minimal potential for fire or hazard. DEC Response. Willing Responsible Party. Corrective action taken.
Spill Closed Dt:	3/23/2000
Facility Addr2:	Not reported
Cleanup Ceased:	Not reported
Cleanup Meets Standard:	True
SWIS:	3000
Investigator:	DONOVAN
Referred To:	Not reported
Reported to Dept:	2/7/2000
CID:	03
Water Affected:	Not reported
Spill Notifier:	Other
Last Inspection:	Not reported
Recommended Penalty:	Penalty Not Recommended
UST Involvement:	False
Remediation Phase:	0
Date Entered In Computer:	2/7/2000
Spill Record Last Update:	11/26/2003
Spiller Name:	RANDALL CHISONE
Spiller Company:	RANDALL CHISONE RESIDENCE
Spiller Address:	41 BRIDLE LANE
Spiller City,St,Zip:	HICKSVILLE, NY 11801-
Spiller County:	001
Spiller Contact:	RANDALL CHISONE
Spiller Phone:	(516) 681- 2810
Spiller Extention:	Not reported

CHISONE RESIDENCE (Continued) **S104516480**

DEC Region: 1
DER Facility ID: 222953
DEC Memo: Not reported
Remarks: TANK FAILURE AT ABOVE LOCATION. OIL COMPANY ON SCENE AND IS DRAINING REMAINING PRODUCT FROM TANK. HOMEOWNER ADVISED OF NEED FOR CLEANUP. TEMPORARY REPAIR BEING DONE ON TANK. CALL BACK REQUESTED.

Material:
Site ID: 274117
Operable Unit ID: 1087226
Operable Unit: 01
Material ID: 294575
Material Code: 0001
Material Name: #2 Fuel Oil
Case No.: Not reported
Material FA: Petroleum
Quantity: 75
Units: Gallons
Recovered: No
Resource Affected: Not reported
Oxygenate: False

Tank Test:
Site ID: Not reported
Spill Tank Test: Not reported
Tank Number: Not reported
Tank Size: Not reported
Test Method: Not reported
Leak Rate: Not reported
Gross Fail: Not reported
Modified By: Not reported
Last Modified: Not reported
Test Method: Not reported

HIST LTANKS:
Region of Spill: 1
Spill Number: 9912699
Spill Date: 02/07/2000
Spill Time: 20:20
Spill Cause: Tank Failure
Resource Affectd: On Land
Water Affected: Not reported
Spill Source: Private Dwelling
Spill Class: Known release with minimal potential for fire or hazard. DEC Response. Willing Responsible Party. Corrective action taken.
Spill Closed Dt: 03/23/00
Cleanup Ceased: / /
Cleanup Meets Standard: True
Investigator: DONOVAN
Caller Name: Not reported
Caller Agency: Not reported
Caller Phone: Not reported
Caller Extension: Not reported
Notifier Name: Not reported
Notifier Agency: Not reported

CHISONE RESIDENCE (Continued) **S104516480**

Notifier Phone: Not reported
Notifier Extension: Not reported
Reported to Department Date: 02/07/00
Reported to Department Time: 20:46
SWIS: 28
Spiller Contact: RANDALL CHISONE
Spiller Phone: (516) 681- 2810
Spiller Extention: Not reported
Spiller Name: RANDALL CHISONE RESIDENCE
Spiller Address: 41 BRIDLE LANE
Spiller City,St,Zip: HICKSVILLE, NY 11801-
Spiller Cleanup Date: / /
Facility Contact: RANDALL CHISONE
Facility Phone: (516) 681- 2810
Facility Extention: Not reported
Spill Notifier: Other
PBS Number: Not reported
Last Inspection: / /
Recommended Penalty: Penalty Not Recommended
Enforcement Date: / /
Investigation Complete: / /
UST Involvement: False
Date Region Sent Summary to Central Office: / /
Corrective Action Plan Submitted: / /
Date Spill Entered In Computer Data File: 02/07/00
Time Spill Entered In Computer Data File: Not reported
Spill Record Last Update: 04/05/01
Is Updated: False

Tank:
PBS Number: Not reported
Tank Number: Not reported
Tank Size: Not reported
Test Method: Not reported
Leak Rate Failed Tank: Not reported
Gross Leak Rate: Not reported

Material:
Material Class Type: Petroleum
Quantity Spilled: 75
Unkonwn Quantity Spilled: False
Units: Gallons
Quantity Recovered: 0
Unkonwn Quantity Recovered: True
Material: #2 FUEL OIL
Class Type: #2 FUEL OIL
Times Material Entry In File: 24464
CAS Number: Not reported
Last Date: 19941207
DEC Remarks: CONT SOIL EXCAVATED. 3.65 TONS TAKEN TO FARMINGDALE, 55 GALLONS TAKEN TO STATEN ISLAND SOIL SAMPLE ANALYSIS INDICATED MINIMUM POTENTIAL FOR GW IMPACT. NO FURTHER ACTION
Spill Cause: TANK FAILURE AT ABOVE LOCATION. OIL COMPANY ON SCENE AND IS DRAINING REMAINING PRODUCT FROM TANK. HOMEOWNER ADVISED OF NEED FOR CLEANUP. TEMPORAY REPAIR BEING DONE ON TANK. O CALL BACK REQUESTED.

AY251 **TYPEWAVE CORP** **RCRA-SQG** **1009399897**
North **61 TEC ST** **MANIFEST** **NYR000138610**
1/2-1 **HICKSVILLE, NY 11801**
0.660 mi.
3485 ft. **Site 4 of 4 in cluster AY**

Relative:
Higher

Actual:
125 ft.

RCRA- SQG:

Date form received by agency:	01/01/2007
Facility name:	TYPEWAVE CORP
Facility address:	61 TEC ST HICKSVILLE, NY 118013618
EPA ID:	NYR000138610
Mailing address:	TEC ST HICKSVILLE, NY 118013618
Contact:	DAVID FALCO
Contact address:	TEC ST HICKSVILLE, NY 118013618
Contact country:	US
Contact telephone:	(516) 390- 0226
Contact email:	Not reported
EPA Region:	02
Land type:	Municipal
Classification:	Small Small Quantity Generator
Description:	Handler: generates more than 100 and less than 1000 kg of hazardous waste during any calendar month and accumulates less than 6000 kg of hazardous waste at any time; or generates 100 kg or less of hazardous waste during any calendar month, and accumulates more than 1000 kg of hazardous waste at any time

Owner/Operator Summary:

Owner/operator name:	TYPEWAVE CORP
Owner/operator address:	TEC ST HICKSVILLE, NY 11801
Owner/operator country:	US
Owner/operator telephone:	(516) 390- 0226
Legal status:	Municipal
Owner/Operator Type:	Operator
Owner/Op start date:	03/08/2006
Owner/Op end date:	Not reported

Owner/operator name:	SIMONE DEVELOPMENT COMPANIES LLC
Owner/operator address:	MAIN ST NEW ROCHELLE, NY 10801
Owner/operator country:	US
Owner/operator telephone:	(914) 576- 5000
Legal status:	Municipal
Owner/Operator Type:	Owner
Owner/Op start date:	03/08/2006
Owner/Op end date:	Not reported

Handler Activities Summary:

U.S. importer of hazardous waste:	No
Mixed waste (haz. and radioactive):	No
Recycler of hazardous waste:	No
Transporter of hazardous waste:	Unknown
Treater, storer or disposer of HW:	No
Underground injection activity:	No
On- site burner exemption:	No

TYPEWAVE CORP (Continued) **1009399897**

Furnace exemption: No
Used oil fuel burner: No
Used oil processor: No
User oil refiner: No
Used oil fuel marketer to burner: No
Used oil Specification marketer: No
Used oil transfer facility: No
Used oil transporter: No
Off- site waste receiver: Commercial status unknown

Historical Generators:
Date form received by agency: 03/15/2006
Facility name: TYPEWAVE CORP
Classification: Small Quantity Generator

Date form received by agency: 03/14/2006
Facility name: TYPEWAVE CORP
Classification: Small Quantity Generator

Facility Has Received Notices of Violations:
Regulation violated: Not reported
Area of violation: Generators - General
Date violation determined: 12/06/2007
Date achieved compliance: 01/31/2008
Violation lead agency: State
Enforcement action: WRITTEN INFORMAL
Enforcement action date: 01/04/2008
Enf. disposition status: Action Satisfied (Case Closed)
Enf. disp. status date: 02/01/2008
Enforcement lead agency: State
Proposed penalty amount: Not reported
Final penalty amount: Not reported
Paid penalty amount: Not reported

Regulation violated: Not reported
Area of violation: State Statute or Regulation
Date violation determined: 12/06/2007
Date achieved compliance: 01/31/2008
Violation lead agency: State
Enforcement action: WRITTEN INFORMAL
Enforcement action date: 01/04/2008
Enf. disposition status: Action Satisfied (Case Closed)
Enf. disp. status date: 02/01/2008
Enforcement lead agency: State
Proposed penalty amount: Not reported
Final penalty amount: Not reported
Paid penalty amount: Not reported

Regulation violated: Not reported
Area of violation: Generators - Pre- transport
Date violation determined: 12/06/2007
Date achieved compliance: 01/31/2008
Violation lead agency: State
Enforcement action: WRITTEN INFORMAL
Enforcement action date: 01/04/2008
Enf. disposition status: Action Satisfied (Case Closed)

TYPEWAVE CORP (Continued) **1009399897**

Enf. disp. status date: 02/01/2008
Enforcement lead agency: State
Proposed penalty amount: Not reported
Final penalty amount: Not reported
Paid penalty amount: Not reported

Regulation violated: Not reported
Area of violation: TSD IS- Preparedness and Prevention
Date violation determined: 12/06/2007
Date achieved compliance: 01/31/2008
Violation lead agency: State
Enforcement action: WRITTEN INFORMAL
Enforcement action date: 01/04/2008
Enf. disposition status: Action Satisfied (Case Closed)
Enf. disp. status date: 02/01/2008
Enforcement lead agency: State
Proposed penalty amount: Not reported
Final penalty amount: Not reported
Paid penalty amount: Not reported

Evaluation Action Summary:
Evaluation date: 12/06/2007
Evaluation: COMPLIANCE EVALUATION INSPECTION ON- SITE
Area of violation: Generators - General
Date achieved compliance: 01/31/2008
Evaluation lead agency: State

Evaluation date: 12/06/2007
Evaluation: COMPLIANCE EVALUATION INSPECTION ON- SITE
Area of violation: TSD IS- Preparedness and Prevention
Date achieved compliance: 01/31/2008
Evaluation lead agency: State

Evaluation date: 12/06/2007
Evaluation: COMPLIANCE EVALUATION INSPECTION ON- SITE
Area of violation: Generators - Pre- transport
Date achieved compliance: 01/31/2008
Evaluation lead agency: State

Evaluation date: 12/06/2007
Evaluation: COMPLIANCE EVALUATION INSPECTION ON- SITE
Area of violation: State Statute or Regulation
Date achieved compliance: 01/31/2008
Evaluation lead agency: State

NY MANIFEST:
EPA ID: NYR000138610
Country: USA
Mailing Name: TYPWAVE
Mailing Contact: N/S
Mailing Address: 61 TEC ST
Mailing Address 2: Not reported
Mailing City: HICKSVILLE
Mailing State: NY
Mailing Zip: 11801
Mailing Zip4: Not reported
Mailing Country: USA

TYPEWAVE CORP (Continued) **1009399897**

Mailing Phone: 516- 390- 0226

Document ID: Not reported
Manifest Status: Not reported
Trans1 State ID: NYD082785429
Trans2 State ID: Not reported
Generator Ship Date: 2007- 02- 09
Trans1 Recv Date: 2007- 02- 09
Trans2 Recv Date: Not reported
TSD Site Recv Date: 2007- 02- 12
Part A Recv Date: Not reported
Part B Recv Date: Not reported
Generator EPA ID: NYR000138610
Trans1 EPA ID: Not reported
Trans2 EPA ID: Not reported
TSDF ID: NYD082785429
Waste Code: Not reported
Quantity: 55.0
Units: G - Gallons (liquids only)* (8.3 pounds)
Number of Containers: 1.0
Container Type: DF - Fiberboard or plastic drums (glass)
Handling Method: L Landfill.
Specific Gravity: 1.0
Year: 07
Manifest Tracking Num: 000279687FLE
Import Ind: N
Export Ind: N
Discr Quantity Ind: N
Discr Type Ind: N
Discr Residue Ind: N
Discr Partial Reject Ind: N
Discr Full Reject Ind: N
Manifest Ref Num: Not reported
Alt Fac RCRA Id: Not reported
Alt Fac Sign Date: Not reported
Mgmt Method Type Code: H141

Document ID: Not reported
Manifest Status: Not reported
Trans1 State ID: NYD082785429
Trans2 State ID: Not reported
Generator Ship Date: 2007- 03- 15
Trans1 Recv Date: 2007- 03- 15
Trans2 Recv Date: Not reported
TSD Site Recv Date: 2007- 03- 16
Part A Recv Date: Not reported
Part B Recv Date: Not reported
Generator EPA ID: NYR000138610
Trans1 EPA ID: Not reported
Trans2 EPA ID: Not reported
TSDF ID: NYD082785429
Waste Code: Not reported
Quantity: 55.0
Units: G - Gallons (liquids only)* (8.3 pounds)
Number of Containers: 1.0

TYPEWAVE CORP (Continued) **1009399897**

Container Type:	DF - Fiberboard or plastic drums (glass)
Handling Method:	L Landfill.
Specific Gravity:	1.0
Year:	07
Manifest Tracking Num:	000282470FLE
Import Ind:	N
Export Ind:	N
Discr Quantity Ind:	N
Discr Type Ind:	N
Discr Residue Ind:	N
Discr Partial Reject Ind:	N
Discr Full Reject Ind:	N
Manifest Ref Num:	Not reported
Alt Fac RCRA Id:	Not reported
Alt Fac Sign Date:	Not reported
Mgmt Method Type Code:	H141

Document ID:	Not reported
Manifest Status:	Not reported
Trans1 State ID:	NYD082785429
Trans2 State ID:	Not reported
Generator Ship Date:	2007- 04- 16
Trans1 Recv Date:	2007- 04- 16
Trans2 Recv Date:	Not reported
TSD Site Recv Date:	2007- 04- 17
Part A Recv Date:	Not reported
Part B Recv Date:	Not reported
Generator EPA ID:	NYR000138610
Trans1 EPA ID:	Not reported
Trans2 EPA ID:	Not reported
TSDF ID:	NYD082785429
Waste Code:	Not reported
Quantity:	55.0
Units:	G - Gallons (liquids only)* (8.3 pounds)
Number of Containers:	1.0
Container Type:	DF - Fiberboard or plastic drums (glass)
Handling Method:	L Landfill.
Specific Gravity:	1.0
Year:	07
Manifest Tracking Num:	000344184JJK
Import Ind:	N
Export Ind:	N
Discr Quantity Ind:	N
Discr Type Ind:	N
Discr Residue Ind:	N
Discr Partial Reject Ind:	N
Discr Full Reject Ind:	N
Manifest Ref Num:	Not reported
Alt Fac RCRA Id:	Not reported
Alt Fac Sign Date:	Not reported
Mgmt Method Type Code:	H141

Document ID:	Not reported
Manifest Status:	Not reported
Trans1 State ID:	NYD082785429

TYPEWAVE CORP (Continued) **1009399897**

Trans2 State ID:	Not reported
Generator Ship Date:	2007- 10- 26
Trans1 Recv Date:	2007- 10- 26
Trans2 Recv Date:	Not reported
TSD Site Recv Date:	2007- 10- 26
Part A Recv Date:	Not reported
Part B Recv Date:	Not reported
Generator EPA ID:	NYR000138610
Trans1 EPA ID:	Not reported
Trans2 EPA ID:	Not reported
TSDF ID:	NYD082785429
Waste Code:	Not reported
Quantity:	110.0
Units:	G - Gallons (liquids only)* (8.3 pounds)
Number of Containers:	2.0
Container Type:	DF - Fiberboard or plastic drums (glass)
Handling Method:	L Landfill.
Specific Gravity:	1.0
Year:	07
Manifest Tracking Num:	001027760FLE
Import Ind:	N
Export Ind:	N
Discr Quantity Ind:	N
Discr Type Ind:	N
Discr Residue Ind:	N
Discr Partial Reject Ind:	N
Discr Full Reject Ind:	N
Manifest Ref Num:	Not reported
Alt Fac RCRA Id:	Not reported
Alt Fac Sign Date:	Not reported
Mgmt Method Type Code:	H141

Document ID:	Not reported
Manifest Status:	Not reported
Trans1 State ID:	NYD082785429
Trans2 State ID:	Not reported
Generator Ship Date:	2007- 09- 14
Trans1 Recv Date:	2007- 09- 14
Trans2 Recv Date:	Not reported
TSD Site Recv Date:	2007- 09- 14
Part A Recv Date:	Not reported
Part B Recv Date:	Not reported
Generator EPA ID:	NYR000138610
Trans1 EPA ID:	Not reported
Trans2 EPA ID:	Not reported
TSDF ID:	NYD082785429
Waste Code:	Not reported
Quantity:	55.0
Units:	G - Gallons (liquids only)* (8.3 pounds)
Number of Containers:	1.0
Container Type:	DF - Fiberboard or plastic drums (glass)
Handling Method:	T Chemical, physical, or biological treatment.
Specific Gravity:	1.0
Year:	07
Manifest Tracking Num:	001031525FLE
Import Ind:	N

TYPEWAVE CORP (Continued) **1009399897**

Export Ind:	N
Discr Quantity Ind:	N
Discr Type Ind:	N
Discr Residue Ind:	N
Discr Partial Reject Ind:	N
Discr Full Reject Ind:	N
Manifest Ref Num:	Not reported
Alt Fac RCRA Id:	Not reported
Alt Fac Sign Date:	Not reported
Mgmt Method Type Code:	H141

Document ID:	Not reported
Manifest Status:	Not reported
Trans1 State ID:	NYD082785429
Trans2 State ID:	Not reported
Generator Ship Date:	2007- 05- 21
Trans1 Recv Date:	2007- 05- 21
Trans2 Recv Date:	Not reported
TSD Site Recv Date:	2007- 05- 22
Part A Recv Date:	Not reported
Part B Recv Date:	Not reported
Generator EPA ID:	NYR000138610
Trans1 EPA ID:	Not reported
Trans2 EPA ID:	Not reported
TSDF ID:	NYD082785429
Waste Code:	Not reported
Quantity:	55.0
Units:	G - Gallons (liquids only)* (8.3 pounds)
Number of Containers:	1.0
Container Type:	DF - Fiberboard or plastic drums (glass)
Handling Method:	L Landfill.
Specific Gravity:	1.0
Year:	07
Manifest Tracking Num:	002480017JJK
Import Ind:	N
Export Ind:	N
Discr Quantity Ind:	N
Discr Type Ind:	N
Discr Residue Ind:	N
Discr Partial Reject Ind:	N
Discr Full Reject Ind:	N
Manifest Ref Num:	Not reported
Alt Fac RCRA Id:	Not reported
Alt Fac Sign Date:	Not reported
Mgmt Method Type Code:	H141

Document ID:	Not reported
Manifest Status:	Not reported
Trans1 State ID:	NYD082785429
Trans2 State ID:	Not reported
Generator Ship Date:	2007- 06- 28
Trans1 Recv Date:	2007- 06- 28
Trans2 Recv Date:	Not reported
TSD Site Recv Date:	2007- 06- 28
Part A Recv Date:	Not reported

TYPEWAVE CORP (Continued) **1009399897**

Part B Recv Date:	Not reported
Generator EPA ID:	NYR000138610
Trans1 EPA ID:	Not reported
Trans2 EPA ID:	Not reported
TSDF ID:	NYD082785429
Waste Code:	Not reported
Quantity:	55.0
Units:	G - Gallons (liquids only)* (8.3 pounds)
Number of Containers:	1.0
Container Type:	DF - Fiberboard or plastic drums (glass)
Handling Method:	T Chemical, physical, or biological treatment.
Specific Gravity:	1.0
Year:	07
Manifest Tracking Num:	003059679JJK
Import Ind:	N
Export Ind:	N
Discr Quantity Ind:	N
Discr Type Ind:	N
Discr Residue Ind:	N
Discr Partial Reject Ind:	N
Discr Full Reject Ind:	N
Manifest Ref Num:	Not reported
Alt Fac RCRA Id:	Not reported
Alt Fac Sign Date:	Not reported
Mgmt Method Type Code:	H141

Document ID:	NYH0579222
Manifest Status:	Not reported
Trans1 State ID:	NYD082785429
Trans2 State ID:	Not reported
Generator Ship Date:	04/07/2006
Trans1 Recv Date:	04/07/2006
Trans2 Recv Date:	Not reported
TSD Site Recv Date:	04/07/2006
Part A Recv Date:	Not reported
Part B Recv Date:	Not reported
Generator EPA ID:	NYR000138610
Trans1 EPA ID:	70600JR
Trans2 EPA ID:	Not reported
TSDF ID:	NYD082785429
Waste Code:	D011 - SILVER 5.0 MG/L TCLP
Quantity:	00055
Units:	G - Gallons (liquids only)* (8.3 pounds)
Number of Containers:	001
Container Type:	DF - Fiberboard or plastic drums (glass)
Handling Method:	T Chemical, physical, or biological treatment.
Specific Gravity:	01.00
Year:	06

Document ID:	Not reported
Manifest Status:	Not reported
Trans1 State ID:	NYD082785429
Trans2 State ID:	Not reported
Generator Ship Date:	2008- 02- 27
Trans1 Recv Date:	2008- 02- 27

TYPEWAVE CORP (Continued) **1009399897**

Trans2 Recv Date:	Not reported
TSD Site Recv Date:	2008- 02- 27
Part A Recv Date:	Not reported
Part B Recv Date:	Not reported
Generator EPA ID:	NYR000138610
Trans1 EPA ID:	Not reported
Trans2 EPA ID:	Not reported
TSDF ID:	NYD082785429
Waste Code:	Not reported
Quantity:	55.0
Units:	G - Gallons (liquids only)* (8.3 pounds)
Number of Containers:	1.0
Container Type:	DF - Fiberboard or plastic drums (glass)
Handling Method:	R Material recovery of more than 75 percent of the total material.
Specific Gravity:	1.0
Year:	08
Manifest Tracking Num:	001028434FLE
Import Ind:	N
Export Ind:	N
Discr Quantity Ind:	N
Discr Type Ind:	N
Discr Residue Ind:	N
Discr Partial Reject Ind:	N
Discr Full Reject Ind:	N
Manifest Ref Num:	Not reported
Alt Fac RCRA Id:	Not reported
Alt Fac Sign Date:	Not reported
Mgmt Method Type Code:	H141

Document ID:	Not reported
Manifest Status:	Not reported
Trans1 State ID:	NYD082785429
Trans2 State ID:	Not reported
Generator Ship Date:	2008- 06- 06
Trans1 Recv Date:	2008- 06- 06
Trans2 Recv Date:	Not reported
TSD Site Recv Date:	2008- 06- 06
Part A Recv Date:	Not reported
Part B Recv Date:	Not reported
Generator EPA ID:	NYR000138610
Trans1 EPA ID:	Not reported
Trans2 EPA ID:	Not reported
TSDF ID:	NYD082785429
Waste Code:	Not reported
Quantity:	55.0
Units:	G - Gallons (liquids only)* (8.3 pounds)
Number of Containers:	1.0
Container Type:	DF - Fiberboard or plastic drums (glass)
Handling Method:	R Material recovery of more than 75 percent of the total material.
Specific Gravity:	1.0
Year:	08
Manifest Tracking Num:	001491698FLE
Import Ind:	N
Export Ind:	N
Discr Quantity Ind:	N
Discr Type Ind:	N

TYPEWAVE CORP (Continued) **1009399897**

Discr Residue Ind:	N
Discr Partial Reject Ind:	N
Discr Full Reject Ind:	N
Manifest Ref Num:	Not reported
Alt Fac RCRA Id:	Not reported
Alt Fac Sign Date:	Not reported
Mgmt Method Type Code:	H141

Document ID:	Not reported
Manifest Status:	Not reported
Trans1 State ID:	NYD082785429
Trans2 State ID:	Not reported
Generator Ship Date:	2008- 04- 03
Trans1 Recv Date:	2008- 04- 03
Trans2 Recv Date:	Not reported
TSD Site Recv Date:	2008- 04- 03
Part A Recv Date:	Not reported
Part B Recv Date:	Not reported
Generator EPA ID:	NYR000138610
Trans1 EPA ID:	Not reported
Trans2 EPA ID:	Not reported
TSDF ID:	NYD082785429
Waste Code:	Not reported
Quantity:	55.0
Units:	G - Gallons (liquids only)* (8.3 pounds)
Number of Containers:	1.0
Container Type:	DF - Fiberboard or plastic drums (glass)
Handling Method:	R Material recovery of more than 75 percent of the total material.
Specific Gravity:	1.0
Year:	08
Manifest Tracking Num:	001496674FLE
Import Ind:	N
Export Ind:	N
Discr Quantity Ind:	N
Discr Type Ind:	N
Discr Residue Ind:	N
Discr Partial Reject Ind:	N
Discr Full Reject Ind:	N
Manifest Ref Num:	Not reported
Alt Fac RCRA Id:	Not reported
Alt Fac Sign Date:	Not reported
Mgmt Method Type Code:	H141

Document ID:	Not reported
Manifest Status:	Not reported
Trans1 State ID:	NYD082785429
Trans2 State ID:	Not reported
Generator Ship Date:	2008- 01- 11
Trans1 Recv Date:	2008- 01- 11
Trans2 Recv Date:	Not reported
TSD Site Recv Date:	2008- 01- 11
Part A Recv Date:	Not reported
Part B Recv Date:	Not reported
Generator EPA ID:	NYR000138610
Trans1 EPA ID:	Not reported

TYPEWAVE CORP (Continued) **1009399897**

Trans2 EPA ID:	Not reported
TSDF ID:	NYD082785429
Waste Code:	Not reported
Quantity:	55.0
Units:	G - Gallons (liquids only)* (8.3 pounds)
Number of Containers:	1.0
Container Type:	DF - Fiberboard or plastic drums (glass)
Handling Method:	T Chemical, physical, or biological treatment.
Specific Gravity:	1.0
Year:	08
Manifest Tracking Num:	001857837FLE
Import Ind:	N
Export Ind:	N
Discr Quantity Ind:	N
Discr Type Ind:	N
Discr Residue Ind:	N
Discr Partial Reject Ind:	N
Discr Full Reject Ind:	N
Manifest Ref Num:	Not reported
Alt Fac RCRA Id:	Not reported
Alt Fac Sign Date:	Not reported
Mgmt Method Type Code:	H141

Document ID:	Not reported
Manifest Status:	Not reported
Trans1 State ID:	NYD082785429
Trans2 State ID:	Not reported
Generator Ship Date:	2008- 04- 11
Trans1 Recv Date:	2008- 04- 11
Trans2 Recv Date:	Not reported
TSD Site Recv Date:	2008- 04- 11
Part A Recv Date:	Not reported
Part B Recv Date:	Not reported
Generator EPA ID:	NYR000138610
Trans1 EPA ID:	Not reported
Trans2 EPA ID:	Not reported
TSDF ID:	NYD082785429
Waste Code:	Not reported
Quantity:	55.0
Units:	G - Gallons (liquids only)* (8.3 pounds)
Number of Containers:	1.0
Container Type:	DF - Fiberboard or plastic drums (glass)
Handling Method:	R Material recovery of more than 75 percent of the total material.
Specific Gravity:	1.0
Year:	08
Manifest Tracking Num:	003050628JJK
Import Ind:	N
Export Ind:	N
Discr Quantity Ind:	N
Discr Type Ind:	N
Discr Residue Ind:	N
Discr Partial Reject Ind:	N
Discr Full Reject Ind:	N
Manifest Ref Num:	Not reported
Alt Fac RCRA Id:	Not reported
Alt Fac Sign Date:	Not reported

TYPEWAVE CORP (Continued) **1009399897**

Mgmt Method Type Code: H141

Document ID: Not reported
Manifest Status: Not reported
Trans1 State ID: NYD082785429
Trans2 State ID: Not reported
Generator Ship Date: 2009- 02- 26
Trans1 Recv Date: 2009- 02- 26
Trans2 Recv Date: Not reported
TSD Site Recv Date: 2009- 02- 26
Part A Recv Date: Not reported
Part B Recv Date: Not reported
Generator EPA ID: NYR000138610
Trans1 EPA ID: Not reported
Trans2 EPA ID: Not reported
TSDF ID: NYD082785429
Waste Code: Not reported
Quantity: 55.0
Units: G - Gallons (liquids only)* (8.3 pounds)
Number of Containers: 1.0
Container Type: DF - Fiberboard or plastic drums (glass)
Handling Method: R Material recovery of more than 75 percent of the total material.
Specific Gravity: 1.0
Year: 09
Manifest Tracking Num: 002474801FLE
Import Ind: N
Export Ind: N
Discr Quantity Ind: N
Discr Type Ind: N
Discr Residue Ind: N
Discr Partial Reject Ind: N
Discr Full Reject Ind: N
Manifest Ref Num: Not reported
Alt Fac RCRA Id: Not reported
Alt Fac Sign Date: Not reported
Mgmt Method Type Code: H141

Document ID: NYH0577377
Manifest Status: Not reported
Trans1 State ID: NYD082785429
Trans2 State ID: Not reported
Generator Ship Date: 08/09/2006
Trans1 Recv Date: 08/09/2006
Trans2 Recv Date: Not reported
TSD Site Recv Date: 08/09/2006
Part A Recv Date: Not reported
Part B Recv Date: Not reported
Generator EPA ID: NYR000138610
Trans1 EPA ID: 62096PA
Trans2 EPA ID: Not reported
TSDF ID: NYD082785429
Waste Code: D011 - SILVER 5.0 MG/L TCLP
Quantity: 00055
Units: G - Gallons (liquids only)* (8.3 pounds)
Number of Containers: 001

TYPEWAVE CORP (Continued) **1009399897**

Container Type: DF - Fiberboard or plastic drums (glass)
Handling Method: T Chemical, physical, or biological treatment.
Specific Gravity: 01.00
Year: 06

Document ID: NYH0559899
Manifest Status: Not reported
Trans1 State ID: NYD082785429
Trans2 State ID: Not reported
Generator Ship Date: 06/07/2006
Trans1 Recv Date: 06/07/2006
Trans2 Recv Date: Not reported
TSD Site Recv Date: 06/07/2006
Part A Recv Date: Not reported
Part B Recv Date: Not reported
Generator EPA ID: NYR000138610
Trans1 EPA ID: Not reported
Trans2 EPA ID: Not reported
TSDF ID: NYD082785429
Waste Code: D011 - SILVER 5.0 MG/L TCLP
Quantity: 00055
Units: G - Gallons (liquids only)* (8.3 pounds)
Number of Containers: 001
Container Type: DF - Fiberboard or plastic drums (glass)
Handling Method: T Chemical, physical, or biological treatment.
Specific Gravity: 01.00
Year: 06

Document ID: NYH0567648
Manifest Status: Not reported
Trans1 State ID: NYD082785429
Trans2 State ID: Not reported
Generator Ship Date: 05/10/2006
Trans1 Recv Date: 05/10/2006
Trans2 Recv Date: Not reported
TSD Site Recv Date: 05/10/2006
Part A Recv Date: Not reported
Part B Recv Date: Not reported
Generator EPA ID: NYR000138610
Trans1 EPA ID: 70600JR
Trans2 EPA ID: Not reported
TSDF ID: NYD082785429
Waste Code: D011 - SILVER 5.0 MG/L TCLP
Quantity: 00055
Units: G - Gallons (liquids only)* (8.3 pounds)
Number of Containers: 001
Container Type: DF - Fiberboard or plastic drums (glass)
Handling Method: T Chemical, physical, or biological treatment.
Specific Gravity: 01.00
Year: 06

Document ID: NYH0556263
Manifest Status: Not reported
Trans1 State ID: NYD082785429

TYPEWAVE CORP (Continued) **1009399897**

Trans2 State ID:	Not reported
Generator Ship Date:	07/10/2006
Trans1 Recv Date:	07/10/2006
Trans2 Recv Date:	Not reported
TSD Site Recv Date:	07/10/2006
Part A Recv Date:	Not reported
Part B Recv Date:	Not reported
Generator EPA ID:	NYR000138610
Trans1 EPA ID:	Not reported
Trans2 EPA ID:	Not reported
TSDF ID:	NYD082785429
Waste Code:	D011 - SILVER 5.0 MG/L TCLP
Quantity:	00055
Units:	G - Gallons (liquids only)* (8.3 pounds)
Number of Containers:	001
Container Type:	DF - Fiberboard or plastic drums (glass)
Handling Method:	T Chemical, physical, or biological treatment.
Specific Gravity:	01.00
Year:	06

Document ID:	NYH0579222
Manifest Status:	Not reported
Trans1 State ID:	NYD082785429
Trans2 State ID:	Not reported
Generator Ship Date:	04/07/2006
Trans1 Recv Date:	04/07/2006
Trans2 Recv Date:	Not reported
TSD Site Recv Date:	04/07/2006
Part A Recv Date:	Not reported
Part B Recv Date:	Not reported
Generator EPA ID:	NYR000138610
Trans1 EPA ID:	70600JR
Trans2 EPA ID:	Not reported
TSDF ID:	NYD082785429
Waste Code:	D011 - SILVER 5.0 MG/L TCLP
Quantity:	00055
Units:	G - Gallons (liquids only)* (8.3 pounds)
Number of Containers:	001
Container Type:	DF - Fiberboard or plastic drums (glass)
Handling Method:	T Chemical, physical, or biological treatment.
Specific Gravity:	01.00
Year:	06

Document ID:	Not reported
Manifest Status:	Not reported
Trans1 State ID:	NYD082785429
Trans2 State ID:	Not reported
Generator Ship Date:	2008- 01- 11
Trans1 Recv Date:	2008- 01- 11
Trans2 Recv Date:	Not reported
TSD Site Recv Date:	2008- 01- 11
Part A Recv Date:	Not reported
Part B Recv Date:	Not reported
Generator EPA ID:	NYR000138610
Trans1 EPA ID:	Not reported

TYPEWAVE CORP (Continued) **1009399897**

Trans2 EPA ID:	Not reported
TSDF ID:	NYD082785429
Waste Code:	Not reported
Quantity:	55.0
Units:	G - Gallons (liquids only)* (8.3 pounds)
Number of Containers:	1.0
Container Type:	DF - Fiberboard or plastic drums (glass)
Handling Method:	T Chemical, physical, or biological treatment.
Specific Gravity:	1.0
Year:	08
Manifest Tracking Num:	001857837FLE
Import Ind:	N
Export Ind:	N
Discr Quantity Ind:	N
Discr Type Ind:	N
Discr Residue Ind:	N
Discr Partial Reject Ind:	N
Discr Full Reject Ind:	N
Manifest Ref Num:	Not reported
Alt Fac RCRA Id:	Not reported
Alt Fac Sign Date:	Not reported
Mgmt Method Type Code:	H141

Click this hyperlink while viewing on your computer to access
26 additional NY_MANIFEST: record(s) in the EDR Site Report.

AZ252 **INACTIVE** **UST** **U003846263**
North **34 CHARLOTTE AVE** **AST** **N/A**
1/2-1 **HICKSVILLE, NY**
0.662 mi.
3498 ft. **Site 1 of 2 in cluster AZ**

Relative:
Higher

Actual:
122 ft.

NCFM UST:

Batt/Dept:	93
Location Id:	15410
Unit Type:	HB
Vendor:	UNBRANDED
Installed Date:	02/21/1961
Last Test Date:	02/28/1990
Status:	Removed
Tank Contents:	10000000

Batt/Dept:	93
Location Id:	15410
Unit Type:	HB
Vendor:	UNBRANDED
Installed Date:	07/03/1978
Last Test Date:	02/28/1990
Status:	Removed
Tank Contents:	10000000

NCFM AST:

Contents:	10000000
Batt/Dept:	93
Location Id:	15410
Unit Type:	HB
Vendor:	UNBRANDED

INACTIVE (Continued) **U003846263**

Installed Date:	02/21/1961
Last Test Date:	02/28/1990
Status:	Removed
Contents:	10000000
Batt/Dept:	93
Location Id:	15410
Unit Type:	HB
Vendor:	UNBRANDED
Installed Date:	07/03/1978
Last Test Date:	02/28/1990
Status:	Removed

---

253 SW 1/2-1 0.664 mi. 3505 ft. **BARBARIZK RESIDENCE** **LTANKS** **S101508854**
2 MIDDLE LANE **HIST LTANKS** **N/A**
WESTBURY, NY

Relative: Lower

Actual: 105 ft.

LTANKS:

Site ID:	159006
Spill No:	9414671
Spill Date:	2/7/1995
Spill Cause:	Tank Test Failure
Spill Source:	Private Dwelling
Spill Class:	Known release that creates potential for fire or hazard. DEC Response. Willing Responsible Party. Corrective action taken.
Spill Closed Dt:	4/10/1995
Facility Addr2:	Not reported
Cleanup Ceased:	4/10/1995
Cleanup Meets Standard:	True
SWIS:	3000
Investigator:	T/T/F
Referred To:	Not reported
Reported to Dept:	2/7/1995
CID:	04
Water Affected:	Not reported
Spill Notifier:	Tank Tester
Last Inspection:	Not reported
Recommended Penalty:	Penalty Not Recommended
UST Involvement:	False
Remediation Phase:	0
Date Entered In Computer:	2/8/1995
Spill Record Last Update:	4/25/1995
Spiller Name:	Not reported
Spiller Company:	BARBARIZK RESIDENCE
Spiller Address:	Not reported
Spiller City,St,Zip:	ZZ
Spiller County:	001
Spiller Contact:	Not reported
Spiller Phone:	Not reported
Spiller Extention:	Not reported
DEC Region:	1
DER Facility ID:	134372
DEC Memo:	Not reported
Remarks:	275 FAILED GROSS LEAK, HORNER EZ, PROPERTY OWNER NAME IS UNK

BARBARIZK RESIDENCE (Continued) **S101508854**

Material:

Site ID:	159006
Operable Unit ID:	1012215
Operable Unit:	01
Material ID:	373405
Material Code:	0001
Material Name:	#2 Fuel Oil
Case No.:	Not reported
Material FA:	Petroleum
Quantity:	0
Units:	Gallons
Recovered:	No
Resource Affected:	Not reported
Oxygenate:	False

Tank Test:

Site ID:	159006
Spill Tank Test:	1543600
Tank Number:	Not reported
Tank Size:	0
Test Method:	00
Leak Rate:	0
Gross Fail:	Not reported
Modified By:	Spills
Last Modified:	10/1/2004
Test Method:	Unknown

HIST LTANKS:

Region of Spill:	1
Spill Number:	9414671
Spill Date:	02/07/1995
Spill Time:	15:15
Spill Cause:	Tank Test Failure
Resource Affectd:	On Land
Water Affected:	Not reported
Spill Source:	Private Dwelling
Spill Class:	Known release that creates potential for fire or hazard. DEC Response. Willing Responsible Party. Corrective action taken.
Spill Closed Dt:	04/10/95
Cleanup Ceased:	04/10/95
Cleanup Meets Standard:	True
Investigator:	T/T/F
Caller Name:	Not reported
Caller Agency:	Not reported
Caller Phone:	Not reported
Caller Extension:	Not reported
Notifier Name:	Not reported
Notifier Agency:	Not reported
Notifier Phone:	Not reported
Notifier Extension:	Not reported
Reported to Department Date:	02/07/95
Reported to Department Time:	15:23
SWIS:	28
Spiller Contact:	Not reported
Spiller Phone:	Not reported

BARBARIZK RESIDENCE (Continued) **S101508854**

Spiller Extention: Not reported
Spiller Name: BARBARIZK RESIDENCE
Spiller Address: Not reported
Spiller City,St,Zip: Not reported
Spiller Cleanup Date: / /
Facility Contact: Not reported
Facility Phone: Not reported
Facility Extention: Not reported
Spill Notifier: Tank Tester
PBS Number: Not reported
Last Inspection: / /
Recommended Penalty: Penalty Not Recommended
Enforcement Date: / /
Investigation Complete: / /
UST Involvement: False
Date Region Sent Summary to Central Office: / /
Corrective Action Plan Submitted: / /
Date Spill Entered In Computer Data File: 02/08/95
Time Spill Entered In Computer Data File: Not reported
Spill Record Last Update: 04/25/95
Is Updated: False

Tank:
PBS Number: Not reported
Tank Number: Not reported
Tank Size: 0
Test Method: Not reported
Leak Rate Failed Tank: 0.00
Gross Leak Rate: Not reported

Material:
Material Class Type: Petroleum
Quantity Spilled: 0
Unkonwn Quantity Spilled: False
Units: Gallons
Quantity Recovered: 0
Unkonwn Quantity Recovered: False
Material: #2 FUEL OIL
Class Type: #2 FUEL OIL
Times Material Entry In File: 24464
CAS Number: Not reported
Last Date: 19941207
DEC Remarks: 04/10/95: SYS PASSED RETEST 2/9/95, FILL PIPE VENT REPLACED 2/7/95 3.5 TONS OF SOIL REMOVED DISPOSED OF CONT NO LONGER DETECTED IN EXCAVATION NO FURTHER ACTION.
Spill Cause: 275 FAILED GROSS LEAK, HORNER EZ, PROPERTY OWNER NAME IS UNK

AW254 **HIST LTANKS** **S104877302**
SW **571 CARMEN AVENUE** **NY Spills** **N/A**
1/2-1 **WESTBURY, NY**
0.664 mi.
3508 ft. **Site 2 of 2 in cluster AW**

Relative:
Lower

Actual:
104 ft.

HIST LTANKS:
Region of Spill: 1
Spill Number: 0009740
Spill Date: 11/20/2000
Spill Time: 12:00

(Continued) **S104877302**

Spill Cause:	Tank Overfill
Resource Affectd:	On Land
Water Affected:	Not reported
Spill Source:	Commercial Vehicle
Spill Class:	Known release with minimal potential for fire or hazard. DEC Response. Willing Responsible Party. Corrective action taken.
Spill Closed Dt:	06/06/01
Cleanup Ceased:	/ /
Cleanup Meets Standard:	True
Investigator:	UNASSIGNED
Caller Name:	Not reported
Caller Agency:	Not reported
Caller Phone:	Not reported
Caller Extension:	Not reported
Notifier Name:	Not reported
Notifier Agency:	Not reported
Notifier Phone:	Not reported
Notifier Extension:	Not reported
Reported to Department Date:	11/27/00
Reported to Department Time:	14:38
SWIS:	28
Spiller Contact:	CALLER
Spiller Phone:	( ) -
Spiller Extention:	Not reported
Spiller Name:	MEENAN OIL
Spiller Address:	3020 BURNS AVENUE
Spiller City,St,Zip:	WANTAGH, NY
Spiller Cleanup Date:	/ /
Facility Contact:	CALLER
Facility Phone:	( ) -
Facility Extention:	Not reported
Spill Notifier:	Responsible Party
PBS Number:	Not reported
Last Inspection:	/ /
Recommended Penalty:	Penalty Not Recommended
Enforcement Date:	/ /
Investigation Complete:	/ /
UST Involvement:	False
Date Region Sent Summary to Central Office:	/ /
Corrective Action Plan Submitted:	/ /
Date Spill Entered In Computer Data File:	11/27/00
Time Spill Entered In Computer Data File:	Not reported
Spill Record Last Update:	06/06/01
Is Updated:	False

Tank:

PBS Number:	Not reported
Tank Number:	Not reported
Tank Size:	Not reported
Test Method:	Not reported
Leak Rate Failed Tank:	Not reported
Gross Leak Rate:	Not reported

Material:

Material Class Type:	Petroleum
Quantity Spilled:	2
Unkonwn Quantity Spilled:	False

(Continued) **S104877302**

Units: Gallons
Quantity Recovered: 0
Unkonwn Quantity Recovered: False
Material: #2 FUEL OIL
Class Type: #2 FUEL OIL
Times Material Entry In File: 24464
CAS Number: Not reported
Last Date: 19941207
DEC Remarks: 11/27 TELECON CHUCK: A FEW GALS, PARTLY ON NEW CONCRETE DRIVEWAY AND POSSIBLY AROUND FLOWERBED, CUSTOMER WANTS DRIVEWAY REPAIRED, SPILLAGE HAS BEEN CLEANED UP
Spill Cause: SPILL CLEANED UP.

NY Spills:
Site ID: 307944
Facility Addr2: Not reported
Facility ID: 0009740
Spill Number: 0009740
Facility Type: ER
SWIS: 3022
Investigator: UNASSIGNED
Referred To: Not reported
Spill Date: 11/20/2000
Reported to Dept: 11/27/2000
CID: 04
Spill Cause: Other
Water Affected: Not reported
Spill Source: Tank Truck
Spill Notifier: Responsible Party
Cleanup Ceased: Not reported
Cleanup Meets Std: True
Last Inspection: Not reported
Recommended Penalty: Penalty Not Recommended
UST Trust: False
Spill Class: Known release with minimal potential for fire or hazard. DEC Response. Willing Responsible Party. Corrective action taken.
Spill Closed Dt: 6/6/2001
Remediation Phase: 0
Date Entered In Computer: 11/27/2000
Spill Record Last Update: 5/26/2009
Spiller Name: CALLER
Spiller Company: MEENAN OIL
Spiller Address: 3020 BURNS AVENUE
Spiller City,St,Zip: WANTAGH, NY
Spiller Company: 001
Contact Name: CALLER
Contact Phone: Not reported
DEC Region: 1
DER Facility ID: 248701
DEC Memo: 11/27 1500 SPOKE TO CHUCK, A FEW GALS, PARTLY ON NEW CONCRETE DRIVEWAY AND POSSIBLY AROUND FLOWERBED, CUSTOMER WANTS DRIVEWAY REPAIRED, SPILLAGE HAS BEEN CLEANED UP
Remarks: SPILL CLEANED UP.

Material:
Site ID: 307944
Operable Unit ID: 830764
Operable Unit: 01

(Continued) **S104877302**

Material ID: 543679
Material Code: 0001
Material Name: #2 Fuel Oil
Case No.: Not reported
Material FA: Petroleum
Quantity: 2
Units: Gallons
Recovered: No
Resource Affected: Not reported
Oxygenate: False

Tank Test:
Site ID: Not reported
Spill Tank Test: Not reported
Tank Number: Not reported
Tank Size: Not reported
Test Method: Not reported
Leak Rate: Not reported
Gross Fail: Not reported
Modified By: Not reported
Last Modified: Not reported
Test Method: Not reported

BA255 **GETTY SERVICE STATION #548** **MANIFEST** **S109785715**
East **395 N NEWBRIDGE RD** **N/A**
1/2-1 **HICKSVILLE, NY 11801**
0.671 mi.
3540 ft. **Site 1 of 3 in cluster BA**

Relative:
Higher

Actual:
119 ft.

CT MANIFEST:

Waste:
Manifest No: CTF0359866
Waste Occurence: 1
UNNA: 3082
Hazard Class: 9
US Dot Description: HAZARDOUS WASTE LIQUID
No of Containers: 001
Container Type: TT
Quantity: 1300
Weight/Volume: G
Additional Description: Not reported
Handling Code: Not reported
Date Record Was Last Modified: 4/26/2004
DEO Who Last Modified Record: IG

Waste CD:
Manifest No: CTF0359866
Waste Occurence: 1
EPA Waste Code: F003
Recycled Waste?: F
Date Record Was Last Modified: 4/26/2004
DEO Who Last Modified Record: IG

Detail:
Year: 1994

GETTY SERVICE STATION #548 (Continued) **S109785715**

Manifest ID:	CTF0359866
TSDF EPA ID:	CTD000604488
TSDF Name:	CLEAN HARBORS OF CONNECTICUT, INC.
TSDF Address:	51 BRODERICK RD
TSDF City,St,Zip:	BRISTOL, CT 06010
TSDF Country:	USA
TSDF Telephone:	Not reported
Transport Date:	8/31/1994
Transporter EPA ID:	MAD039322250
Transporter Name:	CLEAN HARBORS ENVIRONMENTAL SERVICES, INC.
Transporter Country:	USA
Transporter Phone:	Not reported
Trans 2 Date:	Not reported
Trans 2 EPA ID:	Not reported
Trans 2 Name:	Not reported
Trans 2 Address:	Not reported
Trans 2 City,St,Zip:	CT
Trans 2 Country:	USA
Trans 2 Phone:	Not reported
EPA ID:	NYD987003704
Generator Phone:	7187296500
Generator Mailing Addr:	395 N NEWBRIDGE RD
Generator Mailing Town:	HICKSVILLE
Generator Mailing State:	NY
Generator Mailing Zip:	11801
Generator Mailing Country:	USA
Special Handling:	Not reported
Discrepancies:	No
Date Shipped:	8/31/1994
Date Received:	9/1/1994
Last modified date:	4/26/2004
Last modified by:	IG
Comments:	Not reported

BA256 **NEWBRIDGE CAR CARE** **RCRA-NonGen** **1000694097**
East **395 N NEWBRIDGE RD** **FINDS** **NYD987003704**
1/2-1 **HICKSVILLE, NY 11801** **UST**
0.671 mi. **AST**
3540 ft. **Site 2 of 3 in cluster BA** **MANIFEST**

Relative:
Higher

Actual:
119 ft.

RCRA- NonGen:

Date form received by agency:	01/01/2007
Facility name:	NEWBRIDGE CAR CARE
Facility address:	395 N NEWBRIDGE RD HICKSVILLE, NY 118013913
EPA ID:	NYD987003704
Mailing address:	JERICHO TNPK JERICHO, NY 11735
Contact:	Not reported
Contact address:	JERICHO TNPK JERICHO, NY 11735
Contact country:	US
Contact telephone:	Not reported
Contact email:	Not reported
EPA Region:	02
Classification:	Non- Generator
Description:	Handler: Non- Generators do not presently generate hazardous waste

NEWBRIDGE CAR CARE (Continued) **1000694097**

Owner/Operator Summary:

Owner/operator name:	GETTY PETROLEUM CORP
Owner/operator address:	125 JERICHO TNPK JERICHO, NY 11735
Owner/operator country:	US
Owner/operator telephone:	(516) 338- 6000
Legal status:	Private
Owner/Operator Type:	Operator
Owner/Op start date:	Not reported
Owner/Op end date:	Not reported

Owner/operator name:	GETTY PETROLEUM CORP
Owner/operator address:	125 JERICHO TNPK JERICHO, NY 11735
Owner/operator country:	US
Owner/operator telephone:	(516) 338- 6000
Legal status:	Private
Owner/Operator Type:	Owner
Owner/Op start date:	Not reported
Owner/Op end date:	Not reported

Handler accessibilty indicator: Transferred to the program or state equivalent.

Handler Activities Summary:

U.S. importer of hazardous waste:	Unknown
Mixed waste (haz. and radioactive):	Unknown
Recycler of hazardous waste:	No
Transporter of hazardous waste:	Unknown
Treater, storer or disposer of HW:	No
Underground injection activity:	No
On- site burner exemption:	Unknown
Furnace exemption:	Unknown
Used oil fuel burner:	No
Used oil processor:	No
User oil refiner:	No
Used oil fuel marketer to burner:	No
Used oil Specification marketer:	No
Used oil transfer facility:	No
Used oil transporter:	No
Off- site waste receiver:	Commercial status unknown

Historical Generators:

Date form received by agency:	01/01/2006
Facility name:	NEWBRIDGE CAR CARE
Classification:	Not a generator, verified

Date form received by agency:	08/01/2001
Facility name:	NEWBRIDGE CAR CARE
Classification:	Conditionally Exempt Small Quantity Generator

Date form received by agency:	07/08/1999
Facility name:	NEWBRIDGE CAR CARE
Classification:	Not a generator, verified

Date form received by agency:	08/02/1994
Facility name:	NEWBRIDGE CAR CARE
Classification:	Large Quantity Generator

NEWBRIDGE CAR CARE (Continued) **1000694097**

Violation Status: No violations found

FINDS:

Registry ID: 110006447979

Environmental Interest/Information System
RCRAInfo is a national information system that supports the Resource Conservation and Recovery Act (RCRA) program through the tracking of events and activities related to facilities that generate, transport, and treat, store, or dispose of hazardous waste. RCRAInfo allows RCRA program staff to track the notification, permit, compliance, and corrective action activities required under RCRA.

NCFM UST:

Batt/Dept:	93
Location Id:	40315
Unit Type:	HC
Vendor:	GETTY
Installed Date:	06/13/1985
Last Test Date:	10/29/2009
Status:	Active
Tank Contents:	30120303

Batt/Dept:	93
Location Id:	40315
Unit Type:	HC
Vendor:	GETTY
Installed Date:	06/13/1985
Last Test Date:	10/29/2009
Status:	Active
Tank Contents:	30120304

Batt/Dept:	93
Location Id:	40315
Unit Type:	HC
Vendor:	GETTY
Installed Date:	06/13/1985
Last Test Date:	10/29/2009
Status:	Active
Tank Contents:	30120305

NCFM AST:

Contents:	30120305
Batt/Dept:	93
Location Id:	40315
Unit Type:	HC
Vendor:	GETTY
Installed Date:	06/13/1985
Last Test Date:	10/29/2009
Status:	Active

Contents:	30120303
Batt/Dept:	93
Location Id:	40315
Unit Type:	HC

NEWBRIDGE CAR CARE (Continued) **1000694097**

Vendor:	GETTY
Installed Date:	06/13/1985
Last Test Date:	10/29/2009
Status:	Active
Contents:	30120304
Batt/Dept:	93
Location Id:	40315
Unit Type:	HC
Vendor:	GETTY
Installed Date:	06/13/1985
Last Test Date:	10/29/2009
Status:	Active

NY MANIFEST:

EPA ID:	NYD987003704
Country:	USA
Mailing Name:	GETTY
Mailing Contact:	GETTY
Mailing Address:	395 NEWBRIDGE RD
Mailing Address 2:	Not reported
Mailing City:	HICKSVILLE
Mailing State:	NY
Mailing Zip:	11801
Mailing Zip4:	Not reported
Mailing Country:	USA
Mailing Phone:	516- 488- 2500

Document ID:	CTF0209378
Manifest Status:	Completed copy
Trans1 State ID:	XG2539
Trans2 State ID:	ME619002
Generator Ship Date:	940804
Trans1 Recv Date:	940804
Trans2 Recv Date:	940809
TSD Site Recv Date:	940810
Part A Recv Date:	940815
Part B Recv Date:	940823
Generator EPA ID:	NYD987003704
Trans1 EPA ID:	NYD173735192
Trans2 EPA ID:	MAD039322250
TSDF ID:	MAD053452637
Waste Code:	F002 - HALO SOLV + STILL BOTTOMS FM REC OF SOLV
Quantity:	00715
Units:	G - Gallons (liquids only)* (8.3 pounds)
Number of Containers:	013
Container Type:	DM - Metal drums, barrels
Handling Method:	B Incineration, heat recovery, burning.
Specific Gravity:	100
Waste Code:	Not reported
Quantity:	00040
Units:	P - Pounds
Number of Containers:	001
Container Type:	DM - Metal drums, barrels
Handling Method:	L Landfill.
Specific Gravity:	100

NEWBRIDGE CAR CARE (Continued) **1000694097**

Year: 94

Document ID: CTF0359866
Manifest Status: Completed copy
Trans1 State ID: 614135NE
Trans2 State ID: Not reported
Generator Ship Date: 940831
Trans1 Recv Date: 940831
Trans2 Recv Date: Not reported
TSD Site Recv Date: 940901
Part A Recv Date: 940912
Part B Recv Date: 940914
Generator EPA ID: NYD987003704
Trans1 EPA ID: MAD039322250
Trans2 EPA ID: Not reported
TSDF ID: CTD000604488
Waste Code: F003 - UNKNOWN
Quantity: 01300
Units: G - Gallons (liquids only)* (8.3 pounds)
Number of Containers: 001
Container Type: TT - Cargo tank, tank trucks
Handling Method: B Incineration, heat recovery, burning.
Specific Gravity: 100
Year: 94

BA257 **GETTY SERVICE STATION** **AST** **A100101520**
East **395 NEWBRIDGE RD.** **N/A**
1/2-1 **HICKSVILLE, NY**
0.671 mi.
3540 ft. **Site 3 of 3 in cluster BA**

Relative:
Higher

Actual:
119 ft.

NASSAU CO. AST:
Facility ID: 055360
Tank ID: 0001
Tank Location: Indoors, Aboveground
Capacity (Gal): 00000180
Tank Status: In Service
Tank Material: STEEL
Int Protection: Internal Lining
Ext Protection: PAINTED [e.g. asphaltic]
Piping Type: Galvanized Steel
Material Type: Waste
Description: WASTE OIL
Leak Detect: IN- TANK SYSTEM
Containment: DOUBLE WALL TANK
Product Gauge: Yes
Dispense Method: Gravity
Fill Type: Gravity
Install Date: 081991
Owner Name: GETTY PETROLEUM CORP.
Owner Address: 125 JERICHO TNPK.
Owner City,St,Zip: JERICHO, NY 11753
Permitee Name: SAME
Permitee Address: Not reported
Permitee City,St,Zip: Not reported

AZ258 **ON SITE ENERGY CO** **RCRA-NonGen** **1000790909**
North **40 CHARLOTTE AVE** **FINDS** **NYD987024015**
1/2-1 **HICKSVILLE, NY 11801** **UST**
0.672 mi. **AST**
3548 ft. **Site 2 of 2 in cluster AZ** **MANIFEST**
NY Spills
Relative: **NY Hist Spills**
Higher

Actual:
122 ft.

RCRA- NonGen:

Date form received by agency:	01/01/2007
Facility name:	ON SITE ENERGY CO
Facility address:	40 CHARLOTTE AVE HICKSVILLE, NY 118013608
EPA ID:	NYD987024015
Mailing address:	CHARLOTTE AVE HICKSVILLE, NY 11801
Contact:	Not reported
Contact address:	CHARLOTTE AVE HICKSVILLE, NY 11801
Contact country:	US
Contact telephone:	Not reported
Contact email:	Not reported
EPA Region:	02
Classification:	Non- Generator
Description:	Handler: Non- Generators do not presently generate hazardous waste

Owner/Operator Summary:

Owner/operator name:	PAT FRENCH
Owner/operator address:	NOT REQUIRED NOT REQUIRED, NY 99999
Owner/operator country:	US
Owner/operator telephone:	(516) 754- 6049
Legal status:	Private
Owner/Operator Type:	Owner
Owner/Op start date:	Not reported
Owner/Op end date:	Not reported
Owner/operator name:	PAT FRENCH
Owner/operator address:	NOT REQUIRED NOT REQUIRED, NY 99999
Owner/operator country:	US
Owner/operator telephone:	(516) 754- 6049
Legal status:	Private
Owner/Operator Type:	Operator
Owner/Op start date:	Not reported
Owner/Op end date:	Not reported

Handler accessibilty indicator: Transferred to the program or state equivalent.

Handler Activities Summary:

U.S. importer of hazardous waste:	Unknown
Mixed waste (haz. and radioactive):	Unknown
Recycler of hazardous waste:	No
Transporter of hazardous waste:	Unknown
Treater, storer or disposer of HW:	No
Underground injection activity:	No
On- site burner exemption:	Unknown
Furnace exemption:	Unknown
Used oil fuel burner:	No

ON SITE ENERGY CO (Continued) **1000790909**

Used oil processor: No
User oil refiner: No
Used oil fuel marketer to burner: No
Used oil Specification marketer: No
Used oil transfer facility: No
Used oil transporter: No
Off- site waste receiver: Commercial status unknown

Historical Generators:
Date form received by agency: 01/01/2006
Facility name: ON SITE ENERGY CO
Classification: Not a generator, verified

Date form received by agency: 07/08/1999
Facility name: ON SITE ENERGY CO
Classification: Not a generator, verified

Date form received by agency: 12/16/1992
Facility name: ON SITE ENERGY CO
Classification: Small Quantity Generator

Violation Status: No violations found

FINDS:

Registry ID: 110004498981

Environmental Interest/Information System
RCRAInfo is a national information system that supports the Resource Conservation and Recovery Act (RCRA) program through the tracking of events and activities related to facilities that generate, transport, and treat, store, or dispose of hazardous waste. RCRAInfo allows RCRA program staff to track the notification, permit, compliance, and corrective action activities required under RCRA.

NCFM UST:
Batt/Dept: 93
Location Id: 42476
Unit Type: HB
Vendor: UNBRANDED
Installed Date: Not reported
Last Test Date: 02/18/1987
Status: Removed
Tank Contents: 10000000

NCFM AST:
Contents: 10000000
Batt/Dept: 93
Location Id: 42476
Unit Type: HB
Vendor: UNBRANDED
Installed Date: Not reported
Last Test Date: 02/18/1987
Status: Removed

ON SITE ENERGY CO (Continued) **1000790909**

NY MANIFEST:

EPA ID:	NYD987024015
Country:	USA
Mailing Name:	ON SITE ENERGY CO
Mailing Contact:	MIKE HUNT
Mailing Address:	40 CHARLETTE AVE
Mailing Address 2:	Not reported
Mailing City:	HICKSVILLE
Mailing State:	NY
Mailing Zip:	11801
Mailing Zip4:	Not reported
Mailing Country:	USA
Mailing Phone:	516- 937- 1500

Document ID:	CTF0347097
Manifest Status:	Completed copy
Trans1 State ID:	NYAT8306
Trans2 State ID:	Not reported
Generator Ship Date:	941012
Trans1 Recv Date:	941012
Trans2 Recv Date:	Not reported
TSD Site Recv Date:	941018
Part A Recv Date:	941020
Part B Recv Date:	941031
Generator EPA ID:	NYD987024015
Trans1 EPA ID:	ILD984908202
Trans2 EPA ID:	Not reported
TSDF ID:	CTD001156009
Waste Code:	D006 - CADMIUM 1.0 MG/L TCLP
Quantity:	00006
Units:	G - Gallons (liquids only)* (8.3 pounds)
Number of Containers:	002
Container Type:	DM - Metal drums, barrels
Handling Method:	B Incineration, heat recovery, burning.
Specific Gravity:	100
Year:	94

Document ID:	NJA1838102
Manifest Status:	Completed copy
Trans1 State ID:	MS2265
Trans2 State ID:	PAAH0172N
Generator Ship Date:	940420
Trans1 Recv Date:	940420
Trans2 Recv Date:	940422
TSD Site Recv Date:	940422
Part A Recv Date:	940428
Part B Recv Date:	940511
Generator EPA ID:	NYD987024015
Trans1 EPA ID:	ILD984908202
Trans2 EPA ID:	ILD984908202
TSDF ID:	NJD069039626
Waste Code:	D006 - CADMIUM 1.0 MG/L TCLP
Quantity:	00006
Units:	G - Gallons (liquids only)* (8.3 pounds)
Number of Containers:	001

ON SITE ENERGY CO (Continued) **1000790909**

Container Type: DM - Metal drums, barrels
Handling Method: R Material recovery of more than 75 percent of the total material.
Specific Gravity: 100
Year: 94

NY Spills:
Site ID: 280639
Facility Addr2: Not reported
Facility ID: 9203288
Spill Number: 9203288
Facility Type: ER
SWIS: 3000
Investigator: RDDECAND
Referred To: Not reported
Spill Date: 6/18/1992
Reported to Dept: 6/18/1992
CID: Not reported
Spill Cause: Unknown
Water Affected: Not reported
Spill Source: Unknown
Spill Notifier: Citizen
Cleanup Ceased: 7/6/1992
Cleanup Meets Std: True
Last Inspection: Not reported
Recommended Penalty: Penalty Not Recommended
UST Trust: False
Spill Class: Known release with minimal potential for fire or hazard. DEC Response. Willing Responsible Party. Corrective action taken.
Spill Closed Dt: 7/6/1992
Remediation Phase: 0
Date Entered In Computer: 6/19/1992
Spill Record Last Update: 12/31/2003
Spiller Name: Not reported
Spiller Company: ON SITE ENERGY
Spiller Address: Not reported
Spiller City,St,Zip: ZZ
Spiller Company: 001
Contact Name: Not reported
Contact Phone: Not reported
DEC Region: 1
DER Facility ID: 227876
DEC Memo: Prior to Sept, 2004 data translation this spill Lead_DEC Field was "DECANDIA" 06/19/92: NCDPW HAZ MAT NOTIFIED 6/18/92 AND WILL CHECK SITE AND CALL BACK. NO FLOOR DRAINS SHOP HAS SAFETY KLEEN.
Remarks: WASHING ENGINE PARTS, THEN DISPOSING OF WASTE CLEANING MATERIAL INTO SHOP DRAIN LEADING TO NASSAU COUNTY SEWER SYSTEM

Material:
Site ID: 280639
Operable Unit ID: 967163
Operable Unit: 01
Material ID: 411092
Material Code: 0001
Material Name: #2 Fuel Oil
Case No.: Not reported
Material FA: Petroleum
Quantity: 0

ON SITE ENERGY CO (Continued) **1000790909**

Units:	Gallons
Recovered:	No
Resource Affected:	Not reported
Oxygenate:	False
Site ID:	280639
Operable Unit ID:	967163
Operable Unit:	01
Material ID:	411094
Material Code:	0013
Material Name:	Lube Oil
Case No.:	Not reported
Material FA:	Petroleum
Quantity:	0
Units:	Gallons
Recovered:	No
Resource Affected:	Not reported
Oxygenate:	False

Tank Test:

Site ID:	Not reported
Spill Tank Test:	Not reported
Tank Number:	Not reported
Tank Size:	Not reported
Test Method:	Not reported
Leak Rate:	Not reported
Gross Fail:	Not reported
Modified By:	Not reported
Last Modified:	Not reported
Test Method:	Not reported

NY Hist Spills:

Region of Spill:	1
Spill Number:	9203288
Investigator:	DECANDIA
Caller Name:	Not reported
Caller Agency:	Not reported
Caller Phone:	Not reported
Notifier Name:	Not reported
Notifier Agency:	Not reported
Notifier Phone:	Not reported
Spill Date/Time:	06/18/1992 09:03
Reported to Dept Date/Time:	06/18/92 09:03
SWIS:	28
Spiller Name:	ON SITE ENERGY
Spiller Contact:	Not reported
Spiller Phone:	Not reported
Spiller Address:	Not reported
Spiller City,St,Zip:	Not reported
Spill Cause:	Unknown
Reported to Dept:	In Sewer
Water Affected:	Not reported
Spill Source:	12
Spill Notifier:	Citizen
PBS Number:	Not reported
Cleanup Ceased:	07/06/92

ON SITE ENERGY CO (Continued) **1000790909**

Cleanup Meets Std: True
Last Inspection: / /
Recommended Penalty: Penalty Not Recommended
Spiller Cleanup Dt: / /
Enforcement Date: / /
Invstgn Complete: / /
UST Involvement: False
Spill Class: Known release with minimal potential for fire or hazard. DEC Response. Willing Responsible Party. Corrective action taken.
Spill Closed Dt: 07/06/92
Corrective Action Plan Submitted: / /
Date Region Sent Summary to Central Office: / /
Date Spill Entered In Computer Data File: 06/19/92
Date Spill Entered In Computer Data File: Not reported
Update Date: 07/07/92
Is Updated: False

Tank:
PBS Number: Not reported
Tank Number: Not reported
Tank Size: Not reported
Test Method: Not reported
Leak Rate Failed Tank: Not reported
Gross Leak Rate: Not reported

Material:
Material Class Type: Petroleum
Quantity Spilled: 0
Unkonwn Quantity Spilled: False
Units: Gallons
Quantity Recovered: 0
Unkonwn Quantity Recovered: False
Material: #2 FUEL OIL
Class Type: #2 FUEL OIL
Times Material Entry In File: 24464
CAS Number: Not reported
Last Date: 19941207
Material Class Type: Petroleum
Quantity Spilled: 0
Unkonwn Quantity Spilled: False
Units: Not reported
Quantity Recovered: 0
Unkonwn Quantity Recovered: False
Material: LUBRICATING OIL
Class Type: LUBRICATING OIL
Times Material Entry In File: 292
CAS Number: Not reported
Last Date: Not reported
Material: LUBE OIL
Class Type: LUBE OIL
Times Material Entry In File: 295
CAS Number: Not reported
Last Date: 19940728
DEC Remarks: 06/19/92: NCDPW HAZ MAT NOTIFIED 6/18/92 AND WILL CHECK SITE AND CALL BACK. NO FLOOR DRAINS SHOP HAS SAFETY KLEEN.
Remark: WASHING ENGINE PARTS, THEN DISPOSING OF WASTE CLEANING MATERIAL INTO SHOP DRAIN LEADING TO NASSAU COUNTY SEWER SYSTEM

259 West 1/2-1 0.674 mi. 3557 ft. | **SALEM FUEL OIL**
868 BOWLING GREEN DRIVE
WESTBURY, NY | **LTANKS** | **S102669212**
HIST LTANKS | **N/A**

Relative: Lower

Actual: 108 ft.

LTANKS:

Site ID:	267715
Spill No:	9102265
Spill Date:	3/15/1991
Spill Cause:	Tank Overfill
Spill Source:	Tank Truck
Spill Class:	Not reported
Spill Closed Dt:	6/6/1991
Facility Addr2:	Not reported
Cleanup Ceased:	6/6/1991
Cleanup Meets Standard:	True
SWIS:	3000
Investigator:	LUCE
Referred To:	Not reported
Reported to Dept:	5/28/1991
CID:	04
Water Affected:	Not reported
Spill Notifier:	Affected Persons
Last Inspection:	Not reported
Recommended Penalty:	Penalty Not Recommended
UST Involvement:	False
Remediation Phase:	0
Date Entered In Computer:	5/29/1991
Spill Record Last Update:	6/11/1991
Spiller Name:	Not reported
Spiller Company:	SALEM FUEL OIL
Spiller Address:	Not reported
Spiller City,St,Zip:	ZZ
Spiller County:	001
Spiller Contact:	Not reported
Spiller Phone:	Not reported
Spiller Extention:	Not reported
DEC Region:	1
DER Facility ID:	218098
DEC Memo:	Not reported
Remarks:	FUEL OIL COMPANY NEVER REPORTED THE SPILL. HOMEOWNER SAID THE COMPANY REFUSED TO TAKE RESPONSIBILITY

Material:

Site ID:	267715
Operable Unit ID:	953282
Operable Unit:	01
Material ID:	424787
Material Code:	0001
Material Name:	#2 Fuel Oil
Case No.:	Not reported
Material FA:	Petroleum
Quantity:	20
Units:	Gallons
Recovered:	No
Resource Affected:	Not reported
Oxygenate:	False

SALEM FUEL OIL (Continued) **S102669212**

Tank Test:

Site ID:	Not reported
Spill Tank Test:	Not reported
Tank Number:	Not reported
Tank Size:	Not reported
Test Method:	Not reported
Leak Rate:	Not reported
Gross Fail:	Not reported
Modified By:	Not reported
Last Modified:	Not reported
Test Method:	Not reported

HIST LTANKS:

Region of Spill:	1
Spill Number:	9102265
Spill Date:	03/15/1991
Spill Time:	12:00
Spill Cause:	Tank Overfill
Resource Affectd:	On Land
Water Affected:	Not reported
Spill Source:	Tank Truck
Spill Class:	Not reported
Spill Closed Dt:	06/06/91
Cleanup Ceased:	06/06/91
Cleanup Meets Standard:	True
Investigator:	LUCE
Caller Name:	Not reported
Caller Agency:	Not reported
Caller Phone:	Not reported
Caller Extension:	Not reported
Notifier Name:	Not reported
Notifier Agency:	Not reported
Notifier Phone:	Not reported
Notifier Extension:	Not reported
Reported to Department Date:	05/28/91
Reported to Department Time:	12:33
SWIS:	28
Spiller Contact:	Not reported
Spiller Phone:	Not reported
Spiller Extention:	Not reported
Spiller Name:	SALEM FUEL OIL
Spiller Address:	Not reported
Spiller City,St,Zip:	Not reported
Spiller Cleanup Date:	/ /
Facility Contact:	Not reported
Facility Phone:	Not reported
Facility Extention:	Not reported
Spill Notifier:	Affected Persons
PBS Number:	Not reported
Last Inspection:	/ /
Recommended Penalty:	Penalty Not Recommended
Enforcement Date:	/ /
Investigation Complete:	/ /
UST Involvement:	False

Date Region Sent Summary to Central Office: / /

SALEM FUEL OIL (Continued) **S102669212**

Corrective Action Plan Submitted: / /
Date Spill Entered In Computer Data File: 05/29/91
Time Spill Entered In Computer Data File: Not reported
Spill Record Last Update: 06/11/91
Is Updated: False

Tank:
PBS Number: Not reported
Tank Number: Not reported
Tank Size: Not reported
Test Method: Not reported
Leak Rate Failed Tank: Not reported
Gross Leak Rate: Not reported

Material:
Material Class Type: Petroleum
Quantity Spilled: 20
Unkonwn Quantity Spilled: False
Units: Gallons
Quantity Recovered: 0
Unkonwn Quantity Recovered: False
Material: #2 FUEL OIL
Class Type: #2 FUEL OIL
Times Material Entry In File: 24464
CAS Number: Not reported
Last Date: 19941207
DEC Remarks: 06/06/91: CLEANUP SATISFACTORY.
Spill Cause: FUEL OIL COMPANY NEVER REPORTED THE SPILL. HOMEOWNER SAID THE COMPANY REFUSED TO TAKE RESPONSIBILITY

BB260 **WESTBURY AUTO PAINTING INC** **RCRA-NonGen** **1000396491**
NW **1099 OLD COUNTRY RD** **FINDS** **NYD054992839**
1/2-1 **WESTBURY, NY 11590** **MANIFEST**
0.683 mi.
3607 ft. **Site 1 of 4 in cluster BB**

Relative:
Higher

Actual:
120 ft.

RCRA- NonGen:
Date form received by agency: 01/01/2007
Facility name: WESTBURY AUTO PAINTING INC
Facility address: 1099 OLD COUNTRY RD
WESTBURY, NY 11590
EPA ID: NYD054992839
Mailing address: OLD COUNTRY RD
WESTBURY, NY 11590
Contact: Not reported
Contact address: OLD COUNTRY RD
WESTBURY, NY 11590
Contact country: US
Contact telephone: Not reported
Contact email: Not reported
EPA Region: 02
Land type: Facility is not located on Indian land. Additional information is not known.
Classification: Non- Generator
Description: Handler: Non- Generators do not presently generate hazardous waste

Owner/Operator Summary:
Owner/operator name: Not reported

WESTBURY AUTO PAINTING INC (Continued) **1000396491**

Owner/operator address: NOT REQUIRED
NOT REQUIRED, WY 99999
Owner/operator country: US
Owner/operator telephone: (212) 555- 1212
Legal status: Private
Owner/Operator Type: Operator
Owner/Op start date: Not reported
Owner/Op end date: Not reported

Owner/operator name: Not reported
Owner/operator address: NOT REQUIRED
NOT REQUIRED, WY 99999
Owner/operator country: US
Owner/operator telephone: (212) 555- 1212
Legal status: Private
Owner/Operator Type: Owner
Owner/Op start date: Not reported
Owner/Op end date: Not reported

Handler accessibilty indicator: Transferred to the program or state equivalent.

Handler Activities Summary:
U.S. importer of hazardous waste: Unknown
Mixed waste (haz. and radioactive): Unknown
Recycler of hazardous waste: No
Transporter of hazardous waste: Unknown
Treater, storer or disposer of HW: No
Underground injection activity: No
On- site burner exemption: Unknown
Furnace exemption: Unknown
Used oil fuel burner: No
Used oil processor: No
User oil refiner: No
Used oil fuel marketer to burner: No
Used oil Specification marketer: No
Used oil transfer facility: No
Used oil transporter: No
Off- site waste receiver: Commercial status unknown

Historical Generators:
Date form received by agency: 01/01/2006
Facility name: WESTBURY AUTO PAINTING INC
Classification: Not a generator, verified

Date form received by agency: 03/18/1996
Facility name: WESTBURY AUTO PAINTING INC
Classification: Not a generator, verified

Date form received by agency: 07/18/1985
Facility name: WESTBURY AUTO PAINTING INC
Classification: Large Quantity Generator

Violation Status: No violations found

Evaluation Action Summary:
Evaluation date: 02/29/1996
Evaluation: COMPLIANCE EVALUATION INSPECTION ON- SITE

WESTBURY AUTO PAINTING INC (Continued) **1000396491**

Area of violation: Not reported
Date achieved compliance: Not reported
Evaluation lead agency: EPA

FINDS:

Registry ID: 110004359765

Environmental Interest/Information System
RCRAInfo is a national information system that supports the Resource Conservation and Recovery Act (RCRA) program through the tracking of events and activities related to facilities that generate, transport, and treat, store, or dispose of hazardous waste. RCRAInfo allows RCRA program staff to track the notification, permit, compliance, and corrective action activities required under RCRA.

NY MANIFEST:

EPA ID:	NYD054992839
Country:	USA
Mailing Name:	WESTBURY AUTO PAINTING INCORPORATED
Mailing Contact:	WESTBURY AUTO PAINTING INCORPORATED
Mailing Address:	1099 OLD COUNTRY ROAD
Mailing Address 2:	Not reported
Mailing City:	WESTBURY
Mailing State:	NY
Mailing Zip:	11590
Mailing Zip4:	Not reported
Mailing Country:	USA
Mailing Phone:	516- 333- 3131

Document ID:	MDC0091125
Manifest Status:	Completed after the designated time period for a TSDF to get a copy to the DEC
Trans1 State ID:	HWH36486A
Trans2 State ID:	Not reported
Generator Ship Date:	860331
Trans1 Recv Date:	860331
Trans2 Recv Date:	Not reported
TSD Site Recv Date:	860331
Part A Recv Date:	860512
Part B Recv Date:	860411
Generator EPA ID:	NYD054992839
Trans1 EPA ID:	VAD980831580
Trans2 EPA ID:	Not reported
TSDF ID:	MDD000218008
Waste Code:	F003 - UNKNOWN
Quantity:	00165
Units:	G - Gallons (liquids only)* (8.3 pounds)
Number of Containers:	001
Container Type:	TT - Cargo tank, tank trucks
Handling Method:	R Material recovery of more than 75 percent of the total material.
Specific Gravity:	100
Year:	86

Document ID: CTB0047373

WESTBURY AUTO PAINTING INC (Continued) **1000396491**

Manifest Status:	Completed copy
Trans1 State ID:	TJ73483VA
Trans2 State ID:	Not reported
Generator Ship Date:	861027
Trans1 Recv Date:	861027
Trans2 Recv Date:	Not reported
TSD Site Recv Date:	861029
Part A Recv Date:	861103
Part B Recv Date:	861106
Generator EPA ID:	NYD054992839
Trans1 EPA ID:	VAD980831580
Trans2 EPA ID:	Not reported
TSDF ID:	CTD072138969
Waste Code:	F003 - UNKNOWN
Quantity:	00585
Units:	G - Gallons (liquids only)* (8.3 pounds)
Number of Containers:	001
Container Type:	TT - Cargo tank, tank trucks
Handling Method:	T Chemical, physical, or biological treatment.
Specific Gravity:	100
Year:	86

BB261 **JESCO CO** **RCRA-NonGen** **1000175376**
NW **1099 OLD COUNTRY RD** **FINDS** **NYD986873180**
1/2-1 **WESTBURY, NY 11590** **MANIFEST**
0.683 mi.
3607 ft. **Site 2 of 4 in cluster BB**

Relative:
Higher

Actual:
120 ft.

RCRA- NonGen:

Date form received by agency:	01/01/2007
Facility name:	JESCO CO
Facility address:	1099 OLD COUNTRY RD WESTBURY, NY 11590
EPA ID:	NYD986873180
Mailing address:	N BROADWAY JERICHO, NY 11753
Contact:	Not reported
Contact address:	N BROADWAY JERICHO, NY 11753
Contact country:	US
Contact telephone:	Not reported
Contact email:	Not reported
EPA Region:	02
Land type:	Facility is not located on Indian land. Additional information is not known.
Classification:	Non- Generator
Description:	Handler: Non- Generators do not presently generate hazardous waste

Owner/Operator Summary:

Owner/operator name:	JESCO CO
Owner/operator address:	NOT REQUIRED NOT REQUIRED, WY 99999
Owner/operator country:	US
Owner/operator telephone:	(212) 555- 1212
Legal status:	Private
Owner/Operator Type:	Operator
Owner/Op start date:	Not reported
Owner/Op end date:	Not reported

JESCO CO (Continued) **1000175376**

Owner/operator name: JESCO CO
Owner/operator address: NOT REQUIRED
NOT REQUIRED, WY 99999
Owner/operator country: US
Owner/operator telephone: (212) 555- 1212
Legal status: Private
Owner/Operator Type: Owner
Owner/Op start date: Not reported
Owner/Op end date: Not reported

Handler accessibilty indicator: Transferred to the program or state equivalent.

Handler Activities Summary:
U.S. importer of hazardous waste: Unknown
Mixed waste (haz. and radioactive): Unknown
Recycler of hazardous waste: No
Transporter of hazardous waste: Unknown
Treater, storer or disposer of HW: No
Underground injection activity: No
On- site burner exemption: Unknown
Furnace exemption: Unknown
Used oil fuel burner: No
Used oil processor: No
User oil refiner: No
Used oil fuel marketer to burner: No
Used oil Specification marketer: No
Used oil transfer facility: No
Used oil transporter: No
Off- site waste receiver: Commercial status unknown

Historical Generators:
Date form received by agency: 01/01/2006
Facility name: JESCO CO
Classification: Not a generator, verified

Date form received by agency: 03/14/1996
Facility name: JESCO CO
Classification: Not a generator, verified

Date form received by agency: 07/28/1988
Facility name: JESCO CO
Classification: Large Quantity Generator

Violation Status: No violations found

Evaluation Action Summary:
Evaluation date: 01/25/1996
Evaluation: COMPLIANCE EVALUATION INSPECTION ON- SITE
Area of violation: Not reported
Date achieved compliance: Not reported
Evaluation lead agency: EPA

FINDS:

Registry ID: 110009477173

Environmental Interest/Information System

JESCO CO (Continued) **1000175376**

RCRAInfo is a national information system that supports the Resource Conservation and Recovery Act (RCRA) program through the tracking of events and activities related to facilities that generate, transport, and treat, store, or dispose of hazardous waste. RCRAInfo allows RCRA program staff to track the notification, permit, compliance, and corrective action activities required under RCRA.

NY MANIFEST:

EPA ID:	NYD986873180
Country:	USA
Mailing Name:	JESCO COMPANY
Mailing Contact:	JESCO COMPANY
Mailing Address:	375 NORTH BROADWAY
Mailing Address 2:	Not reported
Mailing City:	JERICHO
Mailing State:	NY
Mailing Zip:	11753
Mailing Zip4:	Not reported
Mailing Country:	USA
Mailing Phone:	516- 935- 1100

Document ID:	NYA7099614
Manifest Status:	Completed copy
Trans1 State ID:	000000000
Trans2 State ID:	000000000
Generator Ship Date:	881101
Trans1 Recv Date:	881101
Trans2 Recv Date:	Not reported
TSD Site Recv Date:	881102
Part A Recv Date:	881115
Part B Recv Date:	881107
Generator EPA ID:	NYD986873180
Trans1 EPA ID:	NYD082785429
Trans2 EPA ID:	Not reported
TSDF ID:	NYD082785429
Waste Code:	F003 - UNKNOWN
Quantity:	00140
Units:	G - Gallons (liquids only)* (8.3 pounds)
Number of Containers:	003
Container Type:	DM - Metal drums, barrels
Handling Method:	B Incineration, heat recovery, burning.
Specific Gravity:	082
Year:	88

Document ID:	CTC0209604
Manifest Status:	Completed copy
Trans1 State ID:	NY- MY1749
Trans2 State ID:	Not reported
Generator Ship Date:	881017
Trans1 Recv Date:	881017
Trans2 Recv Date:	Not reported
TSD Site Recv Date:	881018
Part A Recv Date:	881024
Part B Recv Date:	881027

JESCO CO (Continued) **1000175376**

Generator EPA ID:	NYD986873180
Trans1 EPA ID:	NYD981182223
Trans2 EPA ID:	Not reported
TSDF ID:	CTD072138969
Waste Code:	F003 - UNKNOWN
Quantity:	01077
Units:	G - Gallons (liquids only)* (8.3 pounds)
Number of Containers:	001
Container Type:	TT - Cargo tank, tank trucks
Handling Method:	T Chemical, physical, or biological treatment.
Specific Gravity:	100
Waste Code:	Not reported
Quantity:	00321
Units:	G - Gallons (liquids only)* (8.3 pounds)
Number of Containers:	001
Container Type:	TT - Cargo tank, tank trucks
Handling Method:	T Chemical, physical, or biological treatment.
Specific Gravity:	100
Year:	88

---

262 West 1/2-1 0.699 mi. 3692 ft. **SARDEANA** **891 GRAND BLVD.** **WESTBURY, NY** **LTANKS** **HIST LTANKS** **S100494726** **N/A**

Relative: Lower

Actual: 103 ft.

LTANKS:

Site ID:	229823
Spill No:	9212597
Spill Date:	2/7/1993
Spill Cause:	Tank Failure
Spill Source:	Private Dwelling
Spill Class:	Possible release with minimal potential for fire or hazard or Known release with no damage. DEC Response. Willing Responsible Party. Corrective action taken.
Spill Closed Dt:	2/7/1993
Facility Addr2:	Not reported
Cleanup Ceased:	2/7/1993
Cleanup Meets Standard:	True
SWIS:	3000
Investigator:	UNASSIGNED
Referred To:	Not reported
Reported to Dept:	2/7/1993
CID:	04
Water Affected:	Not reported
Spill Notifier:	Citizen
Last Inspection:	Not reported
Recommended Penalty:	Penalty Not Recommended
UST Involvement:	False
Remediation Phase:	0
Date Entered In Computer:	2/8/1993
Spill Record Last Update:	11/26/2005
Spiller Name:	Not reported
Spiller Company:	SARDEANA
Spiller Address:	891 GRAND BLVD
Spiller City,St,Zip:	WESTBURY, NY 11590
Spiller County:	001
Spiller Contact:	Not reported

SARDEANA (Continued) **S100494726**

Spiller Phone: Not reported
Spiller Extention: Not reported
DEC Region: 1
DER Facility ID: 189421
DEC Memo: Prior to Sept, 2004 data translation this spill Lead_DEC Field was "NONE" 02/07/93: NO ACTION REQUIRED BY US, NO ENV. DAMAGE. 02/07/93: NO ACTION REQUIRED BY US; NO ENV. DAMAGE.
Remarks: TANK BROKE IN CLOSET, RELIANCE OIL APPLIED SPEEDI- DRY & CLEANED- UP. EQ MALFUNCTION - OIL INSIDE HOUSE ON SLAB. ADVISED HIM TO CALL HOMEOWNERS INS.NO ACTION REQ'D BY DEC, NO ENV DAMAGE

Material:
Site ID: 229823
Operable Unit ID: 976991
Operable Unit: 01
Material ID: 402435
Material Code: 0001
Material Name: #2 Fuel Oil
Case No.: Not reported
Material FA: Petroleum
Quantity: 0
Units: Gallons
Recovered: No
Resource Affected: Not reported
Oxygenate: False

Tank Test:
Site ID: Not reported
Spill Tank Test: Not reported
Tank Number: Not reported
Tank Size: Not reported
Test Method: Not reported
Leak Rate: Not reported
Gross Fail: Not reported
Modified By: Not reported
Last Modified: Not reported
Test Method: Not reported

HIST LTANKS:
Region of Spill: 1
Spill Number: 9212597
Spill Date: 02/07/1993
Spill Time: 11:05
Spill Cause: Tank Failure
Resource Affectd: On Land
Water Affected: Not reported
Spill Source: Private Dwelling
Spill Class: Possible release with minimal potential for fire or hazard or Known release with no damage. DEC Response. Willing Responsible Party. Corrective action taken.
Spill Closed Dt: 02/07/93
Cleanup Ceased: 02/07/93
Cleanup Meets Standard: True
Investigator: NONE
Caller Name: Not reported

SARDEANA (Continued) **S100494726**

Caller Agency: Not reported
Caller Phone: Not reported
Caller Extension: Not reported
Notifier Name: Not reported
Notifier Agency: Not reported
Notifier Phone: Not reported
Notifier Extension: Not reported
Reported to Department Date: 02/07/93
Reported to Department Time: 10:30
SWIS: 28
Spiller Contact: Not reported
Spiller Phone: Not reported
Spiller Extention: Not reported
Spiller Name: SARDEANA
Spiller Address: 891 GRAND BLVD.
Spiller City,St,Zip: WESTBURY, NY 11590
Spiller Cleanup Date: / /
Facility Contact: Not reported
Facility Phone: Not reported
Facility Extention: Not reported
Spill Notifier: Citizen
PBS Number: Not reported
Last Inspection: / /
Recommended Penalty: Penalty Not Recommended
Enforcement Date: / /
Investigation Complete: / /
UST Involvement: False
Date Region Sent Summary to Central Office: / /
Corrective Action Plan Submitted: / /
Date Spill Entered In Computer Data File: 02/08/93
Time Spill Entered In Computer Data File: Not reported
Spill Record Last Update: 02/08/93
Is Updated: False

Tank:
PBS Number: Not reported
Tank Number: Not reported
Tank Size: Not reported
Test Method: Not reported
Leak Rate Failed Tank: Not reported
Gross Leak Rate: Not reported

Material:
Material Class Type: Petroleum
Quantity Spilled: 0
Unkonwn Quantity Spilled: False
Units: Gallons
Quantity Recovered: 0
Unkonwn Quantity Recovered: False
Material: #2 FUEL OIL
Class Type: #2 FUEL OIL
Times Material Entry In File: 24464
CAS Number: Not reported
Last Date: 19941207
DEC Remarks: 02/07/93: NO ACTION REQUIRED BY US, NO ENV. DAMAGE. 02/07/93: NO ACTION REQUIRED BY US; NO ENV. DAMAGE.
Spill Cause: TANK BROKE IN CLOSET, RELIANCE OIL APPLIED SPEEDI- DRY CLEANED- UP. EQ

SARDEANA (Continued) **S100494726**

MALFUNCTION - OIL INSIDE HOUSE ON SLAB. ADVISED HIM TO CALL HOMEOWNERS INS.

BC263
South
1/2-1
0.700 mi.
3695 ft.

ABBATTE RESIDENCE
22 HEDGE LANE
WESTBURY, NY

LTANKS **S104276288**
HIST LTANKS **N/A**

Site 1 of 2 in cluster BC

Relative:
Lower

Actual:
101 ft.

LTANKS:

Site ID:	323038
Spill No:	8705805
Spill Date:	10/6/1987
Spill Cause:	Tank Failure
Spill Source:	Private Dwelling
Spill Class:	Not reported
Spill Closed Dt:	11/12/1987
Facility Addr2:	Not reported
Cleanup Ceased:	11/12/1987
Cleanup Meets Standard:	True
SWIS:	3022
Investigator:	NJACAMPO
Referred To:	Not reported
Reported to Dept:	10/9/1987
CID:	04
Water Affected:	Not reported
Spill Notifier:	Other
Last Inspection:	Not reported
Recommended Penalty:	Penalty Not Recommended
UST Involvement:	False
Remediation Phase:	0
Date Entered In Computer:	10/14/1987
Spill Record Last Update:	10/17/2006
Spiller Name:	Not reported
Spiller Company:	ABBATTE RESIDENCE
Spiller Address:	22 HEDGE LANE
Spiller City,St,Zip:	WESTBURY, NY
Spiller County:	001
Spiller Contact:	Not reported
Spiller Phone:	Not reported
Spiller Extention:	Not reported
DEC Region:	1
DER Facility ID:	260236
DEC Memo:	Prior to Sept, 2004 data translation this spill Lead_DEC Field was "ACAMPORA FD" / / : WILL BE REPLACED. 2 YDS REMOVED. FILE HAS BEEN DESTROYED ACCORDING TO STATE ARCHIVE AND RECORD ADMINISTRATOR RETENTION/DISPOSAL PROCEDURES
Remarks:	275 U/G TANK

Material:

Site ID:	323038
Operable Unit ID:	909644
Operable Unit:	01
Material ID:	468374
Material Code:	0001
Material Name:	#2 Fuel Oil
Case No.:	Not reported
Material FA:	Petroleum

ABBATTE RESIDENCE (Continued) **S104276288**

Quantity: 0
Units: Gallons
Recovered: No
Resource Affected: Not reported
Oxygenate: False

Tank Test:
Site ID: Not reported
Spill Tank Test: Not reported
Tank Number: Not reported
Tank Size: Not reported
Test Method: Not reported
Leak Rate: Not reported
Gross Fail: Not reported
Modified By: Not reported
Last Modified: Not reported
Test Method: Not reported

HIST LTANKS:
Region of Spill: 1
Spill Number: 8705805
Spill Date: 10/06/1987
Spill Time: 12:00
Spill Cause: Tank Failure
Resource Affectd: Groundwater
Water Affected: Not reported
Spill Source: Private Dwelling
Spill Class: Not reported
Spill Closed Dt: 11/12/87
Cleanup Ceased: 11/12/87
Cleanup Meets Standard: True
Investigator: ACAMPORA FD
Caller Name: Not reported
Caller Agency: Not reported
Caller Phone: Not reported
Caller Extension: Not reported
Notifier Name: Not reported
Notifier Agency: Not reported
Notifier Phone: Not reported
Notifier Extension: Not reported
Reported to Department Date: 10/09/87
Reported to Department Time: 15:35
SWIS: 28
Spiller Contact: Not reported
Spiller Phone: Not reported
Spiller Extention: Not reported
Spiller Name: ABBATTE RESIDENCE
Spiller Address: 22 HEDGE LANE
Spiller City,St,Zip: WESTBURY, NY
Spiller Cleanup Date: / /
Facility Contact: Not reported
Facility Phone: (516) 334- 5456
Facility Extention: Not reported
Spill Notifier: Other
PBS Number: Not reported

ABBATTE RESIDENCE (Continued) **S104276288**

Last Inspection: / /
Recommended Penalty: Penalty Not Recommended
Enforcement Date: / /
Investigation Complete: / /
UST Involvement: False
Date Region Sent Summary to Central Office: / /
Corrective Action Plan Submitted: / /
Date Spill Entered In Computer Data File: 10/14/87
Time Spill Entered In Computer Data File: Not reported
Spill Record Last Update: 01/03/00
Is Updated: False

Tank:
PBS Number: Not reported
Tank Number: Not reported
Tank Size: Not reported
Test Method: Not reported
Leak Rate Failed Tank: Not reported
Gross Leak Rate: Not reported

Material:
Material Class Type: Petroleum
Quantity Spilled: 0
Unkonwn Quantity Spilled: False
Units: Gallons
Quantity Recovered: 0
Unkonwn Quantity Recovered: False
Material: #2 FUEL OIL
Class Type: #2 FUEL OIL
Times Material Entry In File: 24464
CAS Number: Not reported
Last Date: 19941207
DEC Remarks: / / : WILL BE REPLACED. / / : WILL BE REPLACED. 2 YDS REMOVED.
Spill Cause: 275 U/G TANK

BB264
NW
1/2-1
0.702 mi.
3704 ft.

Relative:
Higher

Actual:
120 ft.

CENTURY 21 DEPARTMENT STORE **UST** **U004153817**
1085 OLD COUNTRY RD **N/A**
WESTBURY, NY

Site 3 of 4 in cluster BB

NCFM UST:
Batt/Dept: 96
Location Id: 1262888
Unit Type: CG
Vendor: Not reported
Installed Date: 01/01/1999
Last Test Date: Not reported
Status: Active
Tank Contents: 30199301

BB265 NW 1/2-1 0.702 mi. 3704 ft. | **CENTURY 21 DEPARTMENT STORE** | **AST** | **A100198011** **N/A**
1085 OLD COUNTRY RD
WESTBURY, NY

Site 4 of 4 in cluster BB

Relative: Higher

Actual: 120 ft.

NCFM AST:

Contents:	30199301
Batt/Dept:	96
Location Id:	1262888
Unit Type:	CG
Vendor:	Not reported
Installed Date:	01/01/1999
Last Test Date:	Not reported
Status:	Active

BC266 South 1/2-1 0.709 mi. 3742 ft. | **GRANDSTAFF, NICOLE & THADDEUS** | **AST** | **A100198690** **N/A**
29 HEDGE LN
WESTBURY, NY

Site 2 of 2 in cluster BC

Relative: Lower

Actual: 101 ft.

NCFM AST:

Contents:	20107500
Batt/Dept:	61
Location Id:	14649
Unit Type:	DX
Vendor:	SYNERGY
Installed Date:	Not reported
Last Test Date:	Not reported
Status:	Active

Contents:	20107500
Batt/Dept:	61
Location Id:	14649
Unit Type:	DX
Vendor:	SYNERGY
Installed Date:	Not reported
Last Test Date:	Not reported
Status:	Active

---

267 ENE 1/2-1 0.709 mi. 3744 ft. | **BROOKLYN UNION GAS CO - CLIFTON 2** | **MANIFEST** | **S109781395** **N/A**
25 WILLOW AVE
STATEN ISLAND, NY 11801

Relative: Higher

Actual: 123 ft.

CT MANIFEST:

Waste:

Manifest No:	CTF0426176
Waste Occurence:	1
UNNA:	3082
Hazard Class:	9
US Dot Description:	env. Hazardous substance liquid nos
No of Containers:	001
Container Type:	TT
Quantity:	1987
Weight/Volume:	G

BROOKLYN UNION GAS CO - CLIFTON 2 (Continued) **S109781395**

Additional Description: Not reported
Handling Code: Not reported
Date Record Was Last Modified: 4/26/2004
DEO Who Last Modified Record: IG

Waste CD:
Manifest No: CTF0426176
Waste Occurence: 1
EPA Waste Code: D018
Recycled Waste?: F
Date Record Was Last Modified: 4/26/2004
DEO Who Last Modified Record: IG

Detail:
Year: 1999
Manifest ID: CTF0426176
TSDF EPA ID: CTD021816889
TSDF Name: UNITED OIL RECOVERY INC./UIS DBA ADVANCED LIQ. REC
TSDF Address: 136 GRACEY AVE.
TSDF City,St,Zip: MERIDEN, CT 06451
TSDF Country: USA
TSDF Telephone: Not reported
Transport Date: 4/16/1999
Transporter EPA ID: NYD986908085
Transporter Name: MILLER ENVIRONMENTAL GROUP INC
Transporter Country: USA
Transporter Phone: Not reported
Trans 2 Date: Not reported
Trans 2 EPA ID: Not reported
Trans 2 Name: Not reported
Trans 2 Address: Not reported
Trans 2 City,St,Zip: CT
Trans 2 Country: USA
Trans 2 Phone: Not reported
EPA ID: NY0000017137
Generator Phone: 7184033052
Generator Mailing Addr: 25 WILLOW AVE
Generator Mailing Town: STATEN ISLAND
Generator Mailing State: NY
Generator Mailing Zip: 10305
Generator Mailing Country: USA
Special Handling: Not reported
Discrepancies: No
Date Shipped: 4/16/1999
Date Received: 4/16/1999
Last modified date: 4/26/2004
Last modified by: IG
Comments: Not reported

268 SW 1/2-1 0.712 mi. 3759 ft. | **MEENAN OIL 31 MELLOW LANE WESTBURY, NY** | **LTANKS HIST LTANKS** | **S104514018 N/A**

Relative: Lower

Actual: 103 ft.

LTANKS:

Site ID:	315258
Spill No:	9213744
Spill Date:	3/12/1993
Spill Cause:	Tank Overfill
Spill Source:	Commercial Vehicle
Spill Class:	Known release with minimal potential for fire or hazard. DEC Response. Willing Responsible Party. Corrective action taken.
Spill Closed Dt:	3/15/1993
Facility Addr2:	Not reported
Cleanup Ceased:	3/15/1993
Cleanup Meets Standard:	True
SWIS:	3000
Investigator:	UNASSIGNED
Referred To:	Not reported
Reported to Dept:	3/15/1993
CID:	04
Water Affected:	Not reported
Spill Notifier:	Responsible Party
Last Inspection:	Not reported
Recommended Penalty:	Penalty Not Recommended
UST Involvement:	False
Remediation Phase:	0
Date Entered In Computer:	3/15/1993
Spill Record Last Update:	9/30/2004
Spiller Name:	Not reported
Spiller Company:	MEENAN OIL
Spiller Address:	Not reported
Spiller City,St,Zip:	NY
Spiller County:	999
Spiller Contact:	Not reported
Spiller Phone:	Not reported
Spiller Extention:	Not reported
DEC Region:	1
DER Facility ID:	254169
DEC Memo:	Prior to Sept, 2004 data translation this spill Lead_DEC Field was "NONE"
Remarks:	WENT TO FILL TANK AND TANK WAS ALREADY FULL, MEENAN OIL CLEANED UP SPILL & REMOVED 1 BAG OF CONT SOIL, NO RESPONSE NEEDED

Material:

Site ID:	315258
Operable Unit ID:	981041
Operable Unit:	01
Material ID:	403507
Material Code:	0001
Material Name:	#2 Fuel Oil
Case No.:	Not reported
Material FA:	Petroleum
Quantity:	1
Units:	Gallons
Recovered:	No
Resource Affected:	Not reported

MEENAN OIL (Continued) **S104514018**

Oxygenate: False

Tank Test:
Site ID: Not reported
Spill Tank Test: Not reported
Tank Number: Not reported
Tank Size: Not reported
Test Method: Not reported
Leak Rate: Not reported
Gross Fail: Not reported
Modified By: Not reported
Last Modified: Not reported
Test Method: Not reported

HIST LTANKS:
Region of Spill: 1
Spill Number: 9213744
Spill Date: 03/12/1993
Spill Time: 14:00
Spill Cause: Tank Overfill
Resource Affectd: On Land
Water Affected: Not reported
Spill Source: Commercial Vehicle
Spill Class: Known release with minimal potential for fire or hazard. DEC Response. Willing Responsible Party. Corrective action taken.
Spill Closed Dt: 03/15/93
Cleanup Ceased: 03/15/93
Cleanup Meets Standard: True
Investigator: NONE
Caller Name: Not reported
Caller Agency: Not reported
Caller Phone: Not reported
Caller Extension: Not reported
Notifier Name: Not reported
Notifier Agency: Not reported
Notifier Phone: Not reported
Notifier Extension: Not reported
Reported to Department Date: 03/15/93
Reported to Department Time: 08:40
SWIS: 28
Spiller Contact: Not reported
Spiller Phone: Not reported
Spiller Extention: Not reported
Spiller Name: MEENAN OIL
Spiller Address: Not reported
Spiller City,St,Zip: Not reported
Spiller Cleanup Date: / /
Facility Contact: Not reported
Facility Phone: Not reported
Facility Extention: Not reported
Spill Notifier: Responsible Party
PBS Number: Not reported
Last Inspection: / /
Recommended Penalty: Penalty Not Recommended
Enforcement Date: / /

MEENAN OIL (Continued) **S104514018**

Investigation Complete: / /
UST Involvement: False
Date Region Sent Summary to Central Office: / /
Corrective Action Plan Submitted: / /
Date Spill Entered In Computer Data File: 03/15/93
Time Spill Entered In Computer Data File: Not reported
Spill Record Last Update: / /
Is Updated: False

Tank:
PBS Number: Not reported
Tank Number: Not reported
Tank Size: Not reported
Test Method: Not reported
Leak Rate Failed Tank: Not reported
Gross Leak Rate: Not reported

Material:
Material Class Type: Petroleum
Quantity Spilled: 1
Unkonwn Quantity Spilled: False
Units: Gallons
Quantity Recovered: 0
Unkonwn Quantity Recovered: False
Material: #2 FUEL OIL
Class Type: #2 FUEL OIL
Times Material Entry In File: 24464
CAS Number: Not reported
Last Date: 19941207
DEC Remarks: Not reported
Spill Cause: WENT TO FILL TANK AND TANK WAS ALREADY FULL, MEENAN OIL CLEANED UP SPILL REMOVED 1 BAG OF CONT SOIL, NO RESPONSE NEEDED

BD269 **HICKSVILLE MINI STORAGE** **UST** **U003968307**
NNW **397 DUFFY AVE** **AST** **N/A**
1/2-1 **HICKSVILLE, NY**
0.712 mi.
3760 ft. **Site 1 of 2 in cluster BD**

Relative:
Higher

Actual:
119 ft.

NCFM UST:
Batt/Dept: 93
Location Id: 11267
Unit Type: HB
Vendor: Not reported
Installed Date: 10/01/1979
Last Test Date: Not reported
Status: Removed
Tank Contents: 30120300

Batt/Dept: 93
Location Id: 11267
Unit Type: HB
Vendor: Not reported
Installed Date: 07/01/1974
Last Test Date: Not reported
Status: Removed
Tank Contents: 30199301

HICKSVILLE MINI STORAGE (Continued) **U003968307**

Batt/Dept: 93
Location Id: 11267
Unit Type: HB
Vendor: Not reported
Installed Date: 04/01/1963
Last Test Date: 07/15/1997
Status: Removed
Tank Contents: 30199301

Batt/Dept: 93
Location Id: 11267
Unit Type: HB
Vendor: Not reported
Installed Date: 04/01/1963
Last Test Date: Not reported
Status: Removed
Tank Contents: 30199302

Batt/Dept: 93
Location Id: 11267
Unit Type: HB
Vendor: Not reported
Installed Date: 04/01/1963
Last Test Date: Not reported
Status: Removed
Tank Contents: 30199302

Batt/Dept: 93
Location Id: 11267
Unit Type: HB
Vendor: Not reported
Installed Date: 04/01/1963
Last Test Date: Not reported
Status: Removed
Tank Contents: 30199302

Batt/Dept: 93
Location Id: 11267
Unit Type: HB
Vendor: Not reported
Installed Date: 04/01/1963
Last Test Date: Not reported
Status: Removed
Tank Contents: 30199302

Batt/Dept: 93
Location Id: 11267
Unit Type: HB
Vendor: Not reported
Installed Date: 04/01/1963
Last Test Date: Not reported
Status: Removed
Tank Contents: 30199302

NCFM AST:
Contents: 30120300
Batt/Dept: 93

HICKSVILLE MINI STORAGE (Continued) **U003968307**

Location Id: 11267
Unit Type: HB
Vendor: Not reported
Installed Date: 10/01/1979
Last Test Date: Not reported
Status: Removed

Contents: 30199301
Batt/Dept: 93
Location Id: 11267
Unit Type: HB
Vendor: Not reported
Installed Date: 07/01/1974
Last Test Date: Not reported
Status: Removed

Contents: 30199301
Batt/Dept: 93
Location Id: 11267
Unit Type: HB
Vendor: Not reported
Installed Date: 04/01/1963
Last Test Date: 07/15/1997
Status: Removed

Contents: 30199302
Batt/Dept: 93
Location Id: 11267
Unit Type: HB
Vendor: Not reported
Installed Date: 04/01/1963
Last Test Date: Not reported
Status: Removed

Contents: 30199302
Batt/Dept: 93
Location Id: 11267
Unit Type: HB
Vendor: Not reported
Installed Date: 04/01/1963
Last Test Date: Not reported
Status: Removed

Contents: 30199302
Batt/Dept: 93
Location Id: 11267
Unit Type: HB
Vendor: Not reported
Installed Date: 04/01/1963
Last Test Date: Not reported
Status: Removed

Contents: 30199302
Batt/Dept: 93
Location Id: 11267
Unit Type: HB
Vendor: Not reported

HICKSVILLE MINI STORAGE (Continued) **U003968307**

Installed Date:	04/01/1963
Last Test Date:	Not reported
Status:	Removed
Contents:	30199302
Batt/Dept:	93
Location Id:	11267
Unit Type:	HB
Vendor:	Not reported
Installed Date:	04/01/1963
Last Test Date:	Not reported
Status:	Removed

---

270 SE 1/2-1 0.712 mi. 3761 ft. | **BONILLA RESIDENCE**
6 ALBATROSS ROAD
LEVITTOWN, NY | **LTANKS** | **S106972156**
N/A

Relative: Lower

Actual: 109 ft.

LTANKS:

Site ID:	348856
Spill No:	0504130
Spill Date:	7/7/2005
Spill Cause:	Tank Failure
Spill Source:	Private Dwelling
Spill Class:	Known release with minimal potential for fire or hazard. DEC Response. Willing Responsible Party. Corrective action taken.
Spill Closed Dt:	Not reported
Facility Addr2:	Not reported
Cleanup Ceased:	Not reported
Cleanup Meets Standard:	False
SWIS:	3020
Investigator:	WJGABIN
Referred To:	Not reported
Reported to Dept:	7/7/2005
CID:	04
Water Affected:	Not reported
Spill Notifier:	Responsible Party
Last Inspection:	Not reported
Recommended Penalty:	Penalty Not Recommended
UST Involvement:	False
Remediation Phase:	1
Date Entered In Computer:	7/8/2005
Spill Record Last Update:	8/8/2005
Spiller Name:	CATLINO BONILLA
Spiller Company:	BONILLA RESIDENCE
Spiller Address:	6 ALBATROSS ROAD
Spiller City,St,Zip:	LEVITTOWN, NY
Spiller County:	999
Spiller Contact:	CATLINO BONILLA
Spiller Phone:	(516) 520- 7949
Spiller Extention:	Not reported
DEC Region:	1
DER Facility ID:	295317
DEC Memo:	7/7/05 17:00 PETRO PUMPED OUT THE TANK, PETRO TOLD MR BONILLA TO CLEAN THE SOIL ON THE BOTTOM,HE DID BUT MORE CLEANUP SHOULD BE DONE 7/8/05 8:40 VALDI CALLED MR BONILLA
Remarks:	THERE IS A LEAK AT THE BOTTOM OF THE TANK. THE TANK IS OUTSIDE, ABOVE

BONILLA RESIDENCE (Continued) **S106972156**

GROUND AND HAS HIT SOIL. THE SOIL HAS NOT BEEN CLEANED UP.

Material:

Site ID:	348856
Operable Unit ID:	1106500
Operable Unit:	01
Material ID:	1971419
Material Code:	0001
Material Name:	#2 Fuel Oil
Case No.:	Not reported
Material FA:	Petroleum
Quantity:	Not reported
Units:	Gallons
Recovered:	No
Resource Affected:	Not reported
Oxygenate:	False

Tank Test:

Site ID:	Not reported
Spill Tank Test:	Not reported
Tank Number:	Not reported
Tank Size:	Not reported
Test Method:	Not reported
Leak Rate:	Not reported
Gross Fail:	Not reported
Modified By:	Not reported
Last Modified:	Not reported
Test Method:	Not reported

BE271 **NEW BRIDGE CLEANERS** **DRYCLEANERS** **S109527197**
SE **701 N. NEWBRIDGE RD** **N/A**
1/2-1 **LEVITTOWN, NY 11756**
0.718 mi.
3793 ft. **Site 1 of 4 in cluster BE**

Relative:
Lower

Actual:
108 ft.

DRYCLEANERS:

Facility ID:	1- 2820- 02608
Region:	1
Registration Effective Date:	5/8/2003 15:05:54:92
Inspection Date:	08OCT8
Drop Shop:	Not reported
Shutdown:	Not reported
Alternate Solvent:	Not reported
Current Business:	PERC DRY CLEANER

BE272 SE 1/2-1 0.718 mi. 3793 ft. | **NEWBRIDGE KIM CLEANERS**
701 N NEWBRIDGE RD
LEVITTOWN, NY 11756 | **RCRA-SQG MANIFEST** | **1004756780 NYD982178832**

Site 2 of 4 in cluster BE

Relative: Lower

Actual: 108 ft.

RCRA- SQG:

Date form received by agency:	01/01/2007
Facility name:	NEWBRIDGE KIM CLEANERS
Facility address:	701 N NEWBRIDGE RD LEVITTOWN, NY 11756
EPA ID:	NYD982178832
Mailing address:	N NEWBRIDGE RD LEVITTOWN, NY 11756
Contact:	KWANG SOO KIM
Contact address:	N NEWBRIDGE RD LEVITTOWN, NY 11756
Contact country:	US
Contact telephone:	(516) 931- 3289
Contact email:	Not reported
EPA Region:	02
Classification:	Small Small Quantity Generator
Description:	Handler: generates more than 100 and less than 1000 kg of hazardous waste during any calendar month and accumulates less than 6000 kg of hazardous waste at any time; or generates 100 kg or less of hazardous waste during any calendar month, and accumulates more than 1000 kg of hazardous waste at any time

Owner/Operator Summary:

Owner/operator name:	KWANG SOON KIM
Owner/operator address:	701 N NEWBRIDGE RD LEVITTOWN, NY 11756
Owner/operator country:	US
Owner/operator telephone:	(516) 931- 3289
Legal status:	Private
Owner/Operator Type:	Operator
Owner/Op start date:	Not reported
Owner/Op end date:	Not reported

Owner/operator name:	KWANG SOON KIM
Owner/operator address:	701 N NEWBRIDGE RD LEVITTOWN, NY 11756
Owner/operator country:	US
Owner/operator telephone:	(516) 931- 3289
Legal status:	Private
Owner/Operator Type:	Owner
Owner/Op start date:	Not reported
Owner/Op end date:	Not reported

Handler accessibilty indicator: Transferred to the program or state equivalent.

Handler Activities Summary:

U.S. importer of hazardous waste:	Unknown
Mixed waste (haz. and radioactive):	Unknown
Recycler of hazardous waste:	No
Transporter of hazardous waste:	Unknown
Treater, storer or disposer of HW:	No
Underground injection activity:	No
On- site burner exemption:	Unknown

NEWBRIDGE KIM CLEANERS (Continued) **1004756780**

Furnace exemption:	Unknown
Used oil fuel burner:	No
Used oil processor:	No
User oil refiner:	No
Used oil fuel marketer to burner:	No
Used oil Specification marketer:	No
Used oil transfer facility:	No
Used oil transporter:	No
Off- site waste receiver:	Commercial status unknown

Historical Generators:

Date form received by agency:	01/01/2006
Facility name:	NEWBRIDGE KIM CLEANERS
Classification:	Conditionally Exempt Small Quantity Generator
Date form received by agency:	06/30/1999
Facility name:	NEWBRIDGE KIM CLEANERS
Classification:	Conditionally Exempt Small Quantity Generator
Violation Status:	No violations found

NY MANIFEST:

EPA ID:	NYD982178832
Country:	USA
Mailing Name:	NEWBRIDGE KIM DRY CLEANERS
Mailing Contact:	NEWBRIDGE KIM DRY CLEANERS
Mailing Address:	701 NORTH NEWBRIDGE ROAD
Mailing Address 2:	Not reported
Mailing City:	LEVITTOWN
Mailing State:	NY
Mailing Zip:	11756
Mailing Zip4:	Not reported
Mailing Country:	USA
Mailing Phone:	516- 937- 3289
Document ID:	NYA9267941
Manifest Status:	Completed copy
Trans1 State ID:	CT7869
Trans2 State ID:	Not reported
Generator Ship Date:	890125
Trans1 Recv Date:	890125
Trans2 Recv Date:	Not reported
TSD Site Recv Date:	890125
Part A Recv Date:	890203
Part B Recv Date:	890130
Generator EPA ID:	NYD982178832
Trans1 EPA ID:	ILD051060408
Trans2 EPA ID:	Not reported
TSDF ID:	NYD000708198
Waste Code:	F002 - HALO SOLV + STILL BOTTOMS FM REC OF SOLV
Quantity:	00135
Units:	P - Pounds
Number of Containers:	001
Container Type:	DF - Fiberboard or plastic drums (glass)
Handling Method:	R Material recovery of more than 75 percent of the total material.
Specific Gravity:	100

NEWBRIDGE KIM CLEANERS (Continued) **1004756780**

Year: 89

Document ID: NYA9332605
Manifest Status: Completed copy
Trans1 State ID: CT7869
Trans2 State ID: Not reported
Generator Ship Date: 890223
Trans1 Recv Date: 890223
Trans2 Recv Date: Not reported
TSD Site Recv Date: 890223
Part A Recv Date: 890302
Part B Recv Date: 890301
Generator EPA ID: NYD982178832
Trans1 EPA ID: ILD051060408
Trans2 EPA ID: Not reported
TSDF ID: NYD000708198
Waste Code: F002 - HALO SOLV + STILL BOTTOMS FM REC OF SOLV
Quantity: 00135
Units: P - Pounds
Number of Containers: 001
Container Type: DF - Fiberboard or plastic drums (glass)
Handling Method: R Material recovery of more than 75 percent of the total material.
Specific Gravity: 100
Year: 89

Document ID: NYC0610413
Manifest Status: Completed after the designated time period for a TSDF to get a copy to the DEC
Trans1 State ID: GF1411
Trans2 State ID: Not reported
Generator Ship Date: 901130
Trans1 Recv Date: 901130
Trans2 Recv Date: Not reported
TSD Site Recv Date: 901130
Part A Recv Date: 901231
Part B Recv Date: 910102
Generator EPA ID: NYD982178832
Trans1 EPA ID: ILD051060408
Trans2 EPA ID: Not reported
TSDF ID: NYD000708198
Waste Code: F002 - HALO SOLV + STILL BOTTOMS FM REC OF SOLV
Quantity: 00135
Units: P - Pounds
Number of Containers: 001
Container Type: DM - Metal drums, barrels
Handling Method: B Incineration, heat recovery, burning.
Specific Gravity: 100
Year: 90

Document ID: NYC0516069
Manifest Status: Completed copy
Trans1 State ID: 000000000
Trans2 State ID: 000000000
Generator Ship Date: 901004
Trans1 Recv Date: 901004

NEWBRIDGE KIM CLEANERS (Continued) **1004756780**

Trans2 Recv Date:	Not reported
TSD Site Recv Date:	901004
Part A Recv Date:	901025
Part B Recv Date:	901012
Generator EPA ID:	NYD982178832
Trans1 EPA ID:	ILD051060408
Trans2 EPA ID:	Not reported
TSDF ID:	NYD000708198
Waste Code:	F002 - HALO SOLV + STILL BOTTOMS FM REC OF SOLV
Quantity:	00100
Units:	P - Pounds
Number of Containers:	001
Container Type:	DF - Fiberboard or plastic drums (glass)
Handling Method:	B Incineration, heat recovery, burning.
Specific Gravity:	100
Year:	90

Document ID:	NYC1020475
Manifest Status:	Completed copy
Trans1 State ID:	CT7869
Trans2 State ID:	Not reported
Generator Ship Date:	910619
Trans1 Recv Date:	910619
Trans2 Recv Date:	Not reported
TSD Site Recv Date:	910619
Part A Recv Date:	910629
Part B Recv Date:	910627
Generator EPA ID:	NYD982178832
Trans1 EPA ID:	ILD051060408
Trans2 EPA ID:	Not reported
TSDF ID:	NYD000708198
Waste Code:	F002 - HALO SOLV + STILL BOTTOMS FM REC OF SOLV
Quantity:	00135
Units:	P - Pounds
Number of Containers:	001
Container Type:	DM - Metal drums, barrels
Handling Method:	B Incineration, heat recovery, burning.
Specific Gravity:	100
Year:	91

Document ID:	NYC1681547
Manifest Status:	Completed copy
Trans1 State ID:	GF1411
Trans2 State ID:	Not reported
Generator Ship Date:	920625
Trans1 Recv Date:	920625
Trans2 Recv Date:	Not reported
TSD Site Recv Date:	920625
Part A Recv Date:	920707
Part B Recv Date:	920702
Generator EPA ID:	NYD982178832
Trans1 EPA ID:	ILD051060408
Trans2 EPA ID:	Not reported
TSDF ID:	NYD000708198
Waste Code:	F002 - HALO SOLV + STILL BOTTOMS FM REC OF SOLV

NEWBRIDGE KIM CLEANERS (Continued) **1004756780**

Quantity:	00135
Units:	P - Pounds
Number of Containers:	001
Container Type:	DM - Metal drums, barrels
Handling Method:	B Incineration, heat recovery, burning.
Specific Gravity:	100
Year:	92

Document ID:	NYC2053934
Manifest Status:	Completed copy
Trans1 State ID:	AT8756
Trans2 State ID:	Not reported
Generator Ship Date:	921215
Trans1 Recv Date:	921215
Trans2 Recv Date:	Not reported
TSD Site Recv Date:	921215
Part A Recv Date:	921230
Part B Recv Date:	921224
Generator EPA ID:	NYD982178832
Trans1 EPA ID:	ILD051060408
Trans2 EPA ID:	Not reported
TSDF ID:	NYD000708198
Waste Code:	F002 - HALO SOLV + STILL BOTTOMS FM REC OF SOLV
Quantity:	00135
Units:	P - Pounds
Number of Containers:	001
Container Type:	DM - Metal drums, barrels
Handling Method:	B Incineration, heat recovery, burning.
Specific Gravity:	100
Year:	92

Document ID:	NYC1986445
Manifest Status:	Completed copy
Trans1 State ID:	JE4744
Trans2 State ID:	Not reported
Generator Ship Date:	921007
Trans1 Recv Date:	921007
Trans2 Recv Date:	Not reported
TSD Site Recv Date:	921007
Part A Recv Date:	921120
Part B Recv Date:	921023
Generator EPA ID:	NYD982178832
Trans1 EPA ID:	ILD051060408
Trans2 EPA ID:	Not reported
TSDF ID:	NYD000708198
Waste Code:	F002 - HALO SOLV + STILL BOTTOMS FM REC OF SOLV
Quantity:	00135
Units:	P - Pounds
Number of Containers:	001
Container Type:	DM - Metal drums, barrels
Handling Method:	B Incineration, heat recovery, burning.
Specific Gravity:	100
Year:	92

NEWBRIDGE KIM CLEANERS (Continued) **1004756780**

Document ID:	NYC1816277
Manifest Status:	Completed copy
Trans1 State ID:	GF1411
Trans2 State ID:	Not reported
Generator Ship Date:	920910
Trans1 Recv Date:	920910
Trans2 Recv Date:	Not reported
TSD Site Recv Date:	920910
Part A Recv Date:	921104
Part B Recv Date:	920918
Generator EPA ID:	NYD982178832
Trans1 EPA ID:	ILD051060408
Trans2 EPA ID:	Not reported
TSDF ID:	NYD000708198
Waste Code:	F002 - HALO SOLV + STILL BOTTOMS FM REC OF SOLV
Quantity:	00100
Units:	P - Pounds
Number of Containers:	001
Container Type:	DM - Metal drums, barrels
Handling Method:	B Incineration, heat recovery, burning.
Specific Gravity:	100
Year:	92

Document ID:	NYC3617673
Manifest Status:	Completed copy
Trans1 State ID:	NP2515
Trans2 State ID:	Not reported
Generator Ship Date:	950725
Trans1 Recv Date:	950725
Trans2 Recv Date:	Not reported
TSD Site Recv Date:	950725
Part A Recv Date:	950803
Part B Recv Date:	950803
Generator EPA ID:	NYD982178832
Trans1 EPA ID:	ILD984908202
Trans2 EPA ID:	Not reported
TSDF ID:	NYD000708198
Waste Code:	F002 - HALO SOLV + STILL BOTTOMS FM REC OF SOLV
Quantity:	00195
Units:	P - Pounds
Number of Containers:	001
Container Type:	DF - Fiberboard or plastic drums (glass)
Handling Method:	B Incineration, heat recovery, burning.
Specific Gravity:	100
Year:	95

Document ID:	NYC3802048
Manifest Status:	Completed copy
Trans1 State ID:	NYAT8756
Trans2 State ID:	Not reported
Generator Ship Date:	951214
Trans1 Recv Date:	951214
Trans2 Recv Date:	Not reported
TSD Site Recv Date:	951214
Part A Recv Date:	951222

NEWBRIDGE KIM CLEANERS (Continued) **1004756780**

Part B Recv Date:	951221
Generator EPA ID:	NYD982178832
Trans1 EPA ID:	ILD984908202
Trans2 EPA ID:	Not reported
TSDF ID:	NYD000708198
Waste Code:	F002 - HALO SOLV + STILL BOTTOMS FM REC OF SOLV
Quantity:	00195
Units:	P - Pounds
Number of Containers:	001
Container Type:	DF - Fiberboard or plastic drums (glass)
Handling Method:	B Incineration, heat recovery, burning.
Specific Gravity:	100
Year:	95

Document ID:	NYC4778818
Manifest Status:	Completed copy
Trans1 State ID:	NYAT8756
Trans2 State ID:	Not reported
Generator Ship Date:	970626
Trans1 Recv Date:	970626
Trans2 Recv Date:	Not reported
TSD Site Recv Date:	970626
Part A Recv Date:	970715
Part B Recv Date:	970717
Generator EPA ID:	NYD982178832
Trans1 EPA ID:	ILD984908202
Trans2 EPA ID:	Not reported
TSDF ID:	NYD000708198
Waste Code:	F002 - HALO SOLV + STILL BOTTOMS FM REC OF SOLV
Quantity:	00060
Units:	P - Pounds
Number of Containers:	001
Container Type:	DF - Fiberboard or plastic drums (glass)
Handling Method:	B Incineration, heat recovery, burning.
Specific Gravity:	100
Year:	97

Document ID:	NYC3271285
Manifest Status:	Completed copy
Trans1 State ID:	NYNP2515
Trans2 State ID:	Not reported
Generator Ship Date:	970109
Trans1 Recv Date:	970109
Trans2 Recv Date:	Not reported
TSD Site Recv Date:	970109
Part A Recv Date:	970127
Part B Recv Date:	970127
Generator EPA ID:	NYD982178832
Trans1 EPA ID:	ILD984908202
Trans2 EPA ID:	Not reported
TSDF ID:	NYD000708198
Waste Code:	F002 - HALO SOLV + STILL BOTTOMS FM REC OF SOLV
Quantity:	00195
Units:	P - Pounds
Number of Containers:	001

NEWBRIDGE KIM CLEANERS (Continued) **1004756780**

Container Type: DF - Fiberboard or plastic drums (glass)
Handling Method: B Incineration, heat recovery, burning.
Specific Gravity: 100
Year: 97

Document ID: NYC4707540
Manifest Status: Completed copy
Trans1 State ID: NYAT8756
Trans2 State ID: Not reported
Generator Ship Date: 970501
Trans1 Recv Date: 970501
Trans2 Recv Date: Not reported
TSD Site Recv Date: 970501
Part A Recv Date: 970515
Part B Recv Date: 970515
Generator EPA ID: NYD982178832
Trans1 EPA ID: ILD984908202
Trans2 EPA ID: Not reported
TSDF ID: NYD000708198
Waste Code: F002 - HALO SOLV + STILL BOTTOMS FM REC OF SOLV
Quantity: 00195
Units: P - Pounds
Number of Containers: 001
Container Type: DF - Fiberboard or plastic drums (glass)
Handling Method: B Incineration, heat recovery, burning.
Specific Gravity: 100
Year: 97

Document ID: NYC6148337
Manifest Status: Not reported
Trans1 State ID: ILD984908202
Trans2 State ID: Not reported
Generator Ship Date: 05/15/2000
Trans1 Recv Date: 05/15/2000
Trans2 Recv Date: Not reported
TSD Site Recv Date: 05/15/2000
Part A Recv Date: Not reported
Part B Recv Date: Not reported
Generator EPA ID: NYD982178832
Trans1 EPA ID: NYD000708198
Trans2 EPA ID: Not reported
TSDF ID: NYJE4550
Waste Code: F002 - HALO SOLV + STILL BOTTOMS FM REC OF SOLV
Quantity: 00150
Units: P - Pounds
Number of Containers: 001
Container Type: DF - Fiberboard or plastic drums (glass)
Handling Method: B Incineration, heat recovery, burning.
Specific Gravity: 01.00
Year: 00

Document ID: NYC6116804
Manifest Status: Not reported
Trans1 State ID: ILD984908202

NEWBRIDGE KIM CLEANERS (Continued) **1004756780**

Trans2 State ID:	Not reported
Generator Ship Date:	02/02/2000
Trans1 Recv Date:	02/02/2000
Trans2 Recv Date:	Not reported
TSD Site Recv Date:	02/02/2000
Part A Recv Date:	Not reported
Part B Recv Date:	Not reported
Generator EPA ID:	NYD982178832
Trans1 EPA ID:	NYD000708198
Trans2 EPA ID:	Not reported
TSDF ID:	NYJE4544
Waste Code:	F002 - HALO SOLV + STILL BOTTOMS FM REC OF SOLV
Quantity:	00150
Units:	P - Pounds
Number of Containers:	001
Container Type:	DF - Fiberboard or plastic drums (glass)
Handling Method:	B Incineration, heat recovery, burning.
Specific Gravity:	01.00
Year:	00

Document ID:	NYC6054445
Manifest Status:	Not reported
Trans1 State ID:	ILD984908202
Trans2 State ID:	Not reported
Generator Ship Date:	03/24/2000
Trans1 Recv Date:	03/24/2000
Trans2 Recv Date:	Not reported
TSD Site Recv Date:	03/24/2000
Part A Recv Date:	Not reported
Part B Recv Date:	Not reported
Generator EPA ID:	NYD982178832
Trans1 EPA ID:	NYD000708198
Trans2 EPA ID:	Not reported
TSDF ID:	NYJE4550
Waste Code:	F002 - HALO SOLV + STILL BOTTOMS FM REC OF SOLV
Quantity:	00150
Units:	P - Pounds
Number of Containers:	001
Container Type:	DF - Fiberboard or plastic drums (glass)
Handling Method:	B Incineration, heat recovery, burning.
Specific Gravity:	01.00
Year:	00

Document ID:	NYC6264810
Manifest Status:	Not reported
Trans1 State ID:	SCR000075150
Trans2 State ID:	Not reported
Generator Ship Date:	11/02/2000
Trans1 Recv Date:	11/02/2000
Trans2 Recv Date:	Not reported
TSD Site Recv Date:	11/02/2000
Part A Recv Date:	Not reported
Part B Recv Date:	Not reported
Generator EPA ID:	NYD982178832
Trans1 EPA ID:	NYD000708198

NEWBRIDGE KIM CLEANERS (Continued) **1004756780**

Trans2 EPA ID:	Not reported
TSDF ID:	NYJE4550
Waste Code:	F002 - HALO SOLV + STILL BOTTOMS FM REC OF SOLV
Quantity:	00150
Units:	P - Pounds
Number of Containers:	001
Container Type:	DF - Fiberboard or plastic drums (glass)
Handling Method:	B Incineration, heat recovery, burning.
Specific Gravity:	01.00
Year:	00

Document ID:	NYC6277048
Manifest Status:	Not reported
Trans1 State ID:	SCR000075150
Trans2 State ID:	Not reported
Generator Ship Date:	09/22/2000
Trans1 Recv Date:	09/22/2000
Trans2 Recv Date:	Not reported
TSD Site Recv Date:	09/22/2000
Part A Recv Date:	Not reported
Part B Recv Date:	Not reported
Generator EPA ID:	NYD982178832
Trans1 EPA ID:	NYD000708198
Trans2 EPA ID:	Not reported
TSDF ID:	NYJE4550
Waste Code:	F002 - HALO SOLV + STILL BOTTOMS FM REC OF SOLV
Quantity:	00150
Units:	P - Pounds
Number of Containers:	001
Container Type:	DF - Fiberboard or plastic drums (glass)
Handling Method:	B Incineration, heat recovery, burning.
Specific Gravity:	01.00
Year:	00

Document ID:	NYC6248608
Manifest Status:	Not reported
Trans1 State ID:	SCR000075150
Trans2 State ID:	Not reported
Generator Ship Date:	08/18/2000
Trans1 Recv Date:	08/18/2000
Trans2 Recv Date:	Not reported
TSD Site Recv Date:	08/18/2000
Part A Recv Date:	Not reported
Part B Recv Date:	Not reported
Generator EPA ID:	NYD982178832
Trans1 EPA ID:	NYD000708198
Trans2 EPA ID:	Not reported
TSDF ID:	NYJE4550
Waste Code:	F002 - HALO SOLV + STILL BOTTOMS FM REC OF SOLV
Quantity:	00150
Units:	P - Pounds
Number of Containers:	001
Container Type:	DF - Fiberboard or plastic drums (glass)
Handling Method:	B Incineration, heat recovery, burning.
Specific Gravity:	01.00

NEWBRIDGE KIM CLEANERS (Continued) **1004756780**

Year: 00

Click this hyperlink while viewing on your computer to access
96 additional NY_MANIFEST: record(s) in the EDR Site Report.

BE273 **GENEVA ASSOCIATES** **SHWS** **S103564875**
SE **701 NEWBRIDGE ROAD** **VAPOR REOPENED** **N/A**
1/2-1 **LEVITTOWN, NY** **NY Spills**
0.719 mi. **NY Hist Spills**
3794 ft. **Site 3 of 4 in cluster BE**

Relative:
Lower

Actual:
108 ft.

SHWS:
Program: HW
Site Code: 58190
Classification: C
Region: 1
Acres: 1.000
HW Code: 130062
Record Add: 11/18/1999 12:00:00 PM
Record Upd: 12/31/2008 10:20:00 AM
Updated By: JBSWARTO
Site Description: This dry cleaning operation is located in Levittown, in the Town of Hempstead, near the southeast corner of the Levittown Parkway and Bench Lane. This is a commercial- residential area in Nassau County, NY. The site is occupied by a single story building, with the remainder of the site paved. In April of 1988, a fire occurred in the basement of the dry cleaning building. The fire burned a hole in a plastic section of a storage tank that contained tetrachloroethylene (PCE), resulting in PCE pouring out of the tank and onto the floor. Some of the solvent spilled into a basement floor drain and entered into the groundwater table. After the fire, an investigation was conducted to determine the extent of contamination caused by the PCE spill. Interim Remedial Measures were undertaken in 1989 that included closure of the basement drain, removal of soil from the drain area (1 to 5 foot range), and repaving of the basement floor. A "No Further Action" Record of Decision (ROD) was issued on March 29, 1996 due to the satisfactory remediation of the site and the site was subsequently delisted. On 2/4/05 the site was included on the List of Inactive Hazardous Waste Sites with Pre- 2003 Remedial Decisions where Disposal of Chlorinated Hydrocarbons Occurred (vapor intrusion legacy list). A soil vapor intrusion evaluation was conducted in September 2006 and it has been determined that no further action is needed. Division of Air Resources is monitoring indoor air concentrations due to site dry cleaning operations that utilize PCE.
Env Problem: All known contaminated soils were removed from the site during an IRM in 1989. Soil samples collected in 1995 at the surface and at depths of up to 17 feet were found to be free of contamination. Residual groundwater contamination was found at levels below groundwater standards in 1996. A soil vapor intrusion evaluation was conducted in September 2006. Sub- slab soil vapor samples indicated residual contamination below levels requiring mitigation at the source area. Groundwater samples from MW- 3 indicated chlorinated organics marginally above groundwater standards.
Health Problem: The site is mostly covered by buildings and pavement so the public is not expected to come in contact with contaminated soils unless excavation occurs under the on- site building. Drinking contaminated groundwater is not likely since public water serves the area and

GENEVA ASSOCIATES (Continued) **S103564875**

there are no known users of well water nearby. The indoor air of the on- site building is monitored to ensure that the indoor air continues to be unaffected by site- related contaminants.

Dump:	False
Structure:	True
Lagoon:	False
Landfill:	False
Pond:	False
Disp Start:	1988
Disp Term:	present
Lat/Long:	40:44:34:0 / 73:32:06:0
Dell:	False
Record Add:	11/18/1999 12:00:00 PM
Record Upd:	4/18/2008 1:08:00 PM
Updated By:	GTBOBERS
Own Op:	Disp. Owner
Sub Type:	NNN
Owner Name:	Not reported
Owner Company:	ARBA DRY CLEANERS
Owner Address:	Not reported
Owner Addr2:	Not reported
Owner City,St,Zip:	ZZ
Owner Country:	United States of America
Own Op:	On- Site Operator
Sub Type:	NNN
Owner Name:	Not reported
Owner Company:	Arba Dry Cleaners
Owner Address:	701 Newbridge Road
Owner Addr2:	Not reported
Owner City,St,Zip:	Levittown, NY 11756
Owner Country:	United States of America
Own Op:	On- Site Operator
Sub Type:	E
Owner Name:	Not reported
Owner Company:	ARBA DRY CLEANERS
Owner Address:	701 NEWBRIDGE RD.
Owner Addr2:	Not reported
Owner City,St,Zip:	LEVITTOWN, NY 11756
Owner Country:	United States of America
Own Op:	Owner
Sub Type:	NNN
Owner Name:	Not reported
Owner Company:	Arba Dry Cleaners
Owner Address:	701 Newbridge Road
Owner Addr2:	Not reported
Owner City,St,Zip:	Levittown, NY 11756
Owner Country:	United States of America
Own Op:	Owner
Sub Type:	E
Owner Name:	Not reported
Owner Company:	ARBA DRY CLEANERS
Owner Address:	99 MINEOLA AVE.
Owner Addr2:	Not reported
Owner City,St,Zip:	ROSLYN HEIGHTS, NY 11577
Owner Country:	United States of America
HW Code:	130062
Waste Type:	TETRACHLOROETHYLENE (PCE)

GENEVA ASSOCIATES (Continued) **S103564875**

Waste Quantity: UNKNOWN
Waste Code: Not reported
HW Code: 130062
Waste Type: TETRACHLOROETHYLENE {(PCE OR "PERC.")(F001)}
Waste Quantity: UNKNOWN
Waste Code: Not reported
Crossref ID: Not reported
Cross Ref Type Code: Not reported
Cross Ref Type: Not reported
Record Added Date: Not reported
Record Updated: Not reported
Updated By: Not reported

VAPOR REOPENED:
Site Code: 130062
Facility Status: Complete (No Further Action)

NY Spills:
Site ID: 75138
Facility Addr2: Not reported
Facility ID: 8909937
Spill Number: 8909937
Facility Type: ER
SWIS: 3000
Investigator: MANCILLA
Referred To: Not reported
Spill Date: 1/16/1990
Reported to Dept: 1/16/1990
CID: 04
Spill Cause: Other
Water Affected: Not reported
Spill Source: Institutional, Educational, Gov., Other
Spill Notifier: Health Department
Cleanup Ceased: 4/4/1990
Cleanup Meets Std: True
Last Inspection: Not reported
Recommended Penalty: Penalty Not Recommended
UST Trust: False
Spill Class: Not reported
Spill Closed Dt: 4/4/1990
Remediation Phase: 0
Date Entered In Computer: 1/23/1990
Spill Record Last Update: 7/30/1990
Spiller Name: Not reported
Spiller Company: GENEVA ASSSOCIATES
Spiller Address: 99 MINEOLA AVENUE
Spiller City,St,Zip: ROSLYN, NY
Spiller Company: 001
Contact Name: Not reported
Contact Phone: Not reported
DEC Region: 1
DER Facility ID: 70389
DEC Memo: Not reported
Remarks: FUEL OIL IN MONITORING WELL NEXT TO AN OIL TANK,POSS A LEAKING TANK. CONSULTANT FIRM WHO INSTALLED WELL:GALLI ENGINEERS.WELL WAS SAMPLED FOR THE FIRST TIME & FOUND OIL.

GENEVA ASSOCIATES (Continued) **S103564875**

Material:

Site ID:	75138
Operable Unit ID:	935030
Operable Unit:	01
Material ID:	443074
Material Code:	0001
Material Name:	#2 Fuel Oil
Case No.:	Not reported
Material FA:	Petroleum
Quantity:	0
Units:	Gallons
Recovered:	No
Resource Affected:	Not reported
Oxygenate:	False

Tank Test:

Site ID:	Not reported
Spill Tank Test:	Not reported
Tank Number:	Not reported
Tank Size:	Not reported
Test Method:	Not reported
Leak Rate:	Not reported
Gross Fail:	Not reported
Modified By:	Not reported
Last Modified:	Not reported
Test Method:	Not reported

NY Hist Spills:

Region of Spill:	1
Spill Number:	8909937
Investigator:	MANCILLA
Caller Name:	Not reported
Caller Agency:	Not reported
Caller Phone:	Not reported
Notifier Name:	Not reported
Notifier Agency:	Not reported
Notifier Phone:	Not reported
Spill Date/Time:	01/16/1990 12:00
Reported to Dept Date/Time:	01/16/90 16:15
SWIS:	28
Spiller Name:	GENEVA ASSSOCIATES
Spiller Contact:	Not reported
Spiller Phone:	(516) 625- 1500
Spiller Address:	99 MINEOLA AVENUE
Spiller City,St,Zip:	ROSLYN, NY
Spill Cause:	Other
Reported to Dept:	Groundwater
Water Affected:	Not reported
Spill Source:	02
Spill Notifier:	Health Department
PBS Number:	Not reported
Cleanup Ceased:	04/04/90
Cleanup Meets Std:	True
Last Inspection:	/ /
Recommended Penalty:	Penalty Not Recommended

GENEVA ASSOCIATES (Continued) **S103564875**

Spiller Cleanup Dt: / /
Enforcement Date: / /
Invstgn Complete: / /
UST Involvement: False
Spill Class: Not reported
Spill Closed Dt: 04/04/90
Corrective Action Plan Submitted: / /
Date Region Sent Summary to Central Office: / /
Date Spill Entered In Computer Data File: 01/23/90
Date Spill Entered In Computer Data File: Not reported
Update Date: 07/30/90
Is Updated: False

Tank:
PBS Number: Not reported
Tank Number: Not reported
Tank Size: Not reported
Test Method: Not reported
Leak Rate Failed Tank: Not reported
Gross Leak Rate: Not reported

Material:
Material Class Type: Petroleum
Quantity Spilled: 0
Unkonwn Quantity Spilled: False
Units: Gallons
Quantity Recovered: 0
Unkonwn Quantity Recovered: False
Material: #2 FUEL OIL
Class Type: #2 FUEL OIL
Times Material Entry In File: 24464
CAS Number: Not reported
Last Date: 19941207
DEC Remarks: 04/04/90: OBSERVATION WELL BAILED 3 TIMES WITHOUT VISIBLE FLOATING PRODUCT.LAB RESULTS FROM NCDH PROJECT MANAGER DID NOT SHOW PETROLEUM BASED PRODCTS AS HANDLED BY THIS UNIT.
Remark: FUEL OIL IN MONITORING WELL NEXT TO AN OIL TANK,POSS A LEAKING TANK. CONSULTANT FIRM WHO INSTALLED WELL:GALLI ENGINEERS.WELL WAS SAMPLED FOR THE FIRST TIME FOUND OIL.

274
ENE
1/2-1
0.720 mi.
3802 ft.

HESS **AST** **A100352051**
202 EAST AVE **N/A**
HICKSVILLE, NY

Relative:
Higher

Actual:
122 ft.

NCFM AST:
Contents: 20107500
Batt/Dept: 93
Location Id: 34887
Unit Type: DX
Vendor: LIBG
Installed Date: Not reported
Last Test Date: Not reported
Status: Active

Contents: 20107500
Batt/Dept: 93
Location Id: 34887

HESS (Continued) **A100352051**

Unit Type: DX
Vendor: LIBG
Installed Date: Not reported
Last Test Date: Not reported
Status: Active

BD275 North 1/2-1 0.724 mi. 3824 ft. | **S & J BODY & FENDER REPAIR** | **RCRA-NonGen** | **1000120328**
389 DUFFY AVE | **FINDS** | **NYD981078728**
HICKSVILLE, NY 11801 | **MANIFEST**

Site 2 of 2 in cluster BD

Relative: Higher

Actual: 119 ft.

RCRA- NonGen:
Date form received by agency: 01/01/2007
Facility name: S & J BODY & FENDER REPAIR CO INC
Facility address: 389 DUFFY AVE
HICKSVILLE, NY 118013623
EPA ID: NYD981078728
Mailing address: DUFFY AVE
HICKSVILLE, NY 11801
Contact: Not reported
Contact address: DUFFY AVE
HICKSVILLE, NY 11801
Contact country: US
Contact telephone: Not reported
Contact email: Not reported
EPA Region: 02
Classification: Non- Generator
Description: Handler: Non- Generators do not presently generate hazardous waste

Owner/Operator Summary:
Owner/operator name: Not reported
Owner/operator address: NOT REQUIRED
NOT REQUIRED, WY 99999
Owner/operator country: US
Owner/operator telephone: (212) 555- 1212
Legal status: Private
Owner/Operator Type: Operator
Owner/Op start date: Not reported
Owner/Op end date: Not reported

Owner/operator name: Not reported
Owner/operator address: NOT REQUIRED
NOT REQUIRED, WY 99999
Owner/operator country: US
Owner/operator telephone: (212) 555- 1212
Legal status: Private
Owner/Operator Type: Owner
Owner/Op start date: Not reported
Owner/Op end date: Not reported

Handler accessibilty indicator: Transferred to the program or state equivalent.

Handler Activities Summary:
U.S. importer of hazardous waste: Unknown
Mixed waste (haz. and radioactive): Unknown
Recycler of hazardous waste: No
Transporter of hazardous waste: Unknown

S & J BODY & FENDER REPAIR (Continued) **1000120328**

Treater, storer or disposer of HW: No
Underground injection activity: No
On- site burner exemption: Unknown
Furnace exemption: Unknown
Used oil fuel burner: No
Used oil processor: No
User oil refiner: No
Used oil fuel marketer to burner: No
Used oil Specification marketer: No
Used oil transfer facility: No
Used oil transporter: No
Off- site waste receiver: Commercial status unknown

Historical Generators:
Date form received by agency: 01/01/2006
Facility name: S & J BODY & FENDER REPAIR CO INC
Classification: Not a generator, verified

Date form received by agency: 07/08/1999
Facility name: S & J BODY & FENDER REPAIR CO INC
Classification: Not a generator, verified

Date form received by agency: 05/10/1985
Facility name: S & J BODY & FENDER REPAIR CO INC
Classification: Large Quantity Generator

Violation Status: No violations found

FINDS:

Registry ID: 110004395173

Environmental Interest/Information System
RCRAInfo is a national information system that supports the Resource Conservation and Recovery Act (RCRA) program through the tracking of events and activities related to facilities that generate, transport, and treat, store, or dispose of hazardous waste. RCRAInfo allows RCRA program staff to track the notification, permit, compliance, and corrective action activities required under RCRA.

NY MANIFEST:
EPA ID: NYD981078728
Country: USA
Mailing Name: S & J AUTO BODY & FENDER REPAIR
Mailing Contact: S & J AUTO BODY & FENDER REPAIR
Mailing Address: 389 DUFFY AVE.
Mailing Address 2: Not reported
Mailing City: HICKSVILLE
Mailing State: NY
Mailing Zip: 11801
Mailing Zip4: Not reported
Mailing Country: USA
Mailing Phone: 516- 938- 3033

Document ID: NJA0205568

S & J BODY & FENDER REPAIR (Continued) **1000120328**

Manifest Status:	Completed copy
Trans1 State ID:	S- 10339
Trans2 State ID:	Not reported
Generator Ship Date:	860623
Trans1 Recv Date:	860623
Trans2 Recv Date:	Not reported
TSD Site Recv Date:	860623
Part A Recv Date:	860630
Part B Recv Date:	860630
Generator EPA ID:	NYD981078728
Trans1 EPA ID:	NJD980787147
Trans2 EPA ID:	Not reported
TSDF ID:	NJD002454544
Waste Code:	D001 - NON- LISTED IGNITABLE WASTES
Quantity:	00205
Units:	G - Gallons (liquids only)* (8.3 pounds)
Number of Containers:	001
Container Type:	TT - Cargo tank, tank trucks
Handling Method:	T Chemical, physical, or biological treatment.
Specific Gravity:	100
Year:	86

Document ID:	NJA0186037
Manifest Status:	Completed copy
Trans1 State ID:	NJDEPS- 10
Trans2 State ID:	Not reported
Generator Ship Date:	861008
Trans1 Recv Date:	861008
Trans2 Recv Date:	Not reported
TSD Site Recv Date:	861009
Part A Recv Date:	861015
Part B Recv Date:	861016
Generator EPA ID:	NYD981078728
Trans1 EPA ID:	NJD980787147
Trans2 EPA ID:	Not reported
TSDF ID:	NJD002454544
Waste Code:	D001 - NON- LISTED IGNITABLE WASTES
Quantity:	00263
Units:	G - Gallons (liquids only)* (8.3 pounds)
Number of Containers:	001
Container Type:	TT - Cargo tank, tank trucks
Handling Method:	R Material recovery of more than 75 percent of the total material.
Specific Gravity:	100
Year:	86

Document ID:	NJA0139644
Manifest Status:	Completed copy
Trans1 State ID:	NJDEPDECA
Trans2 State ID:	Not reported
Generator Ship Date:	860218
Trans1 Recv Date:	860218
Trans2 Recv Date:	Not reported
TSD Site Recv Date:	860219
Part A Recv Date:	860226
Part B Recv Date:	860226

S & J BODY & FENDER REPAIR (Continued) **1000120328**

Generator EPA ID:	NYD981078728
Trans1 EPA ID:	NJD980787147
Trans2 EPA ID:	Not reported
TSDF ID:	NJD002454544
Waste Code:	D001 - NON- LISTED IGNITABLE WASTES
Quantity:	00082
Units:	G - Gallons (liquids only)* (8.3 pounds)
Number of Containers:	001
Container Type:	TT - Cargo tank, tank trucks
Handling Method:	T Chemical, physical, or biological treatment.
Specific Gravity:	100
Year:	86

276
SW
1/2-1
0.724 mi.
3824 ft.

DOMINGUEZ-CERTIS, JACKIE **AST** **A100198007**
31 MIST LN **N/A**
WESTBURY, NY

Relative:
Lower

Actual:
104 ft.

NCFM AST:

Contents:	20107500
Batt/Dept:	61
Location Id:	38565
Unit Type:	EB
Vendor:	ALL- BORO
Installed Date:	08/27/1987
Last Test Date:	Not reported
Status:	Active

BE277
SE
1/2-1
0.735 mi.
3881 ft.

LONG ISLAND OIL COMPANY **LTANKS** **S102668771**
677 NEWBRIDGE ROAD **HIST LTANKS** **N/A**
LEVITTOWN, NY

Site 4 of 4 in cluster BE

Relative:
Lower

Actual:
106 ft.

LTANKS:

Site ID:	290712
Spill No:	8910911
Spill Date:	2/15/1990
Spill Cause:	Tank Overfill
Spill Source:	Commercial/Industrial
Spill Class:	Not reported
Spill Closed Dt:	2/26/1990
Facility Addr2:	Not reported
Cleanup Ceased:	2/26/1990
Cleanup Meets Standard:	True
SWIS:	3000
Investigator:	ANDERSON
Referred To:	Not reported
Reported to Dept:	2/15/1990
CID:	04
Water Affected:	Not reported
Spill Notifier:	Other
Last Inspection:	Not reported
Recommended Penalty:	Penalty Not Recommended
UST Involvement:	False

LONG ISLAND OIL COMPANY (Continued) **S102668771**

Remediation Phase:	0
Date Entered In Computer:	2/20/1990
Spill Record Last Update:	1/24/2000
Spiller Name:	Not reported
Spiller Company:	LONG ISLAND OIL COMPANY
Spiller Address:	PO BOX 147
Spiller City,St,Zip:	MASSAPEQUA PARK, NY
Spiller County:	001
Spiller Contact:	Not reported
Spiller Phone:	Not reported
Spiller Extention:	Not reported
DEC Region:	1
DER Facility ID:	235395
DEC Memo:	Not reported
Remarks:	BLACKTOP ON OUTSIDE 6' DIAMETER CIRCLE IN BASEMENT.CUSTOMER (NINAS CARD & GIFT SHOP) CALLED GIFFORD OIL & ORGINALLY CALLED IN AS AN OIL LEAK. GIFFORD SENT SERVICEMAN NO CLEANUP AS OF YET

Material:

Site ID:	290712
Operable Unit ID:	937896
Operable Unit:	01
Material ID:	440462
Material Code:	0001
Material Name:	#2 Fuel Oil
Case No.:	Not reported
Material FA:	Petroleum
Quantity:	10
Units:	Gallons
Recovered:	No
Resource Affected:	Not reported
Oxygenate:	False

Tank Test:

Site ID:	Not reported
Spill Tank Test:	Not reported
Tank Number:	Not reported
Tank Size:	Not reported
Test Method:	Not reported
Leak Rate:	Not reported
Gross Fail:	Not reported
Modified By:	Not reported
Last Modified:	Not reported
Test Method:	Not reported

HIST LTANKS:

Region of Spill:	1
Spill Number:	8910911
Spill Date:	02/15/1990
Spill Time:	11:10
Spill Cause:	Tank Overfill
Resource Affectd:	On Land
Water Affected:	Not reported
Spill Source:	Other Commercial/Industrial
Spill Class:	Not reported

LONG ISLAND OIL COMPANY (Continued) **S102668771**

Spill Closed Dt:	02/26/90
Cleanup Ceased:	02/26/90
Cleanup Meets Standard:	True
Investigator:	ANDERSON
Caller Name:	Not reported
Caller Agency:	Not reported
Caller Phone:	Not reported
Caller Extension:	Not reported
Notifier Name:	Not reported
Notifier Agency:	Not reported
Notifier Phone:	Not reported
Notifier Extension:	Not reported
Reported to Department Date:	02/15/90
Reported to Department Time:	11:34
SWIS:	28
Spiller Contact:	Not reported
Spiller Phone:	Not reported
Spiller Extention:	Not reported
Spiller Name:	LONG ISLAND OIL COMPANY
Spiller Address:	PO BOX 147
Spiller City,St,Zip:	MASSAPEQUA PARK, NY
Spiller Cleanup Date:	/ /
Facility Contact:	Not reported
Facility Phone:	(516) 799- 3111
Facility Extention:	Not reported
Spill Notifier:	Other
PBS Number:	Not reported
Last Inspection:	/ /
Recommended Penalty:	Penalty Not Recommended
Enforcement Date:	/ /
Investigation Complete:	/ /
UST Involvement:	False
Date Region Sent Summary to Central Office:	/ /
Corrective Action Plan Submitted:	/ /
Date Spill Entered In Computer Data File:	02/20/90
Time Spill Entered In Computer Data File:	Not reported
Spill Record Last Update:	01/24/00
Is Updated:	False

Tank:

PBS Number:	Not reported
Tank Number:	Not reported
Tank Size:	Not reported
Test Method:	Not reported
Leak Rate Failed Tank:	Not reported
Gross Leak Rate:	Not reported

Material:

Material Class Type:	Petroleum
Quantity Spilled:	10
Unkonwn Quantity Spilled:	False
Units:	Gallons
Quantity Recovered:	0
Unkonwn Quantity Recovered:	False
Material:	#2 FUEL OIL
Class Type:	#2 FUEL OIL
Times Material Entry In File:	24464

LONG ISLAND OIL COMPANY (Continued) **S102668771**

CAS Number: Not reported
Last Date: 19941207
DEC Remarks: 02/26/90: FLOOR OF BASEMENT IN PARKING LOT.DRAIN IN PARKING LOT- PADS USED VERY SMALL AMT.LI OIL CO TO CLEANUP MAT L TO BE DISPOSED PROPERLY.SPILL SATISFACTORILY CLEANED UP BY SPILLER.
Spill Cause: BLACKTOP ON OUTSIDE 6 DIAMETER CIRCLE IN BASEMENT.CUSTOMER NINAS CARD GIFT SHOP) CALLED GIFFORD OIL ORGINALLY CALLED IN AS AN OIL LEAK. GIFFORD SENT SERVICEMAN NO CLEANUP AS OF YET

BF278 **SPRINT PCS** **AST** **A100199845**
NNW **75 FROST ST** **N/A**
1/2-1 **NEW CASSEL, NY**
0.736 mi.
3888 ft. **Site 1 of 3 in cluster BF**

Relative:
Higher

Actual:
120 ft.

NCFM AST:

Contents:	30199301
Batt/Dept:	96
Location Id:	201639
Unit Type:	CB
Vendor:	Not reported
Installed Date:	Not reported
Last Test Date:	Not reported
Status:	Active

Contents:	30199301
Batt/Dept:	96
Location Id:	201639
Unit Type:	CB
Vendor:	Not reported
Installed Date:	06/01/1996
Last Test Date:	Not reported
Status:	Active

Contents:	30199301
Batt/Dept:	96
Location Id:	201639
Unit Type:	BB
Vendor:	UNB
Installed Date:	Not reported
Last Test Date:	07/19/1996
Status:	Active

Contents:	30199301
Batt/Dept:	96
Location Id:	201639
Unit Type:	BB
Vendor:	Not reported
Installed Date:	06/01/1996
Last Test Date:	Not reported
Status:	Active

279 NW 1/2-1 0.742 mi. 3917 ft. | **GENOVESE DRUG STORES INC 162**
1057 OLD COUNTRY RD
WESTBURY, NY 11590 | **RCRA-NonGen FINDS** | **1001080111 NYR000018184**

Relative: Higher

Actual: 119 ft.

RCRA- NonGen:

Date form received by agency:	01/01/2007
Facility name:	GENOVESE DRUG STORES INC 162
Facility address:	1057 OLD COUNTRY RD WESTBURY PLAZA WESTBURY, NY 115905612
EPA ID:	NYR000018184
Mailing address:	MARCUS DR MELVILLE, NY 11747
Contact:	Not reported
Contact address:	MARCUS DR MELVILLE, NY 11747
Contact country:	US
Contact telephone:	Not reported
Contact email:	Not reported
EPA Region:	02
Classification:	Non- Generator
Description:	Handler: Non- Generators do not presently generate hazardous waste

Owner/Operator Summary:

Owner/operator name:	GENOVESE DRUG STORES INC
Owner/operator address:	80 MARCUS DR MELVILLE, NY 11747
Owner/operator country:	US
Owner/operator telephone:	(516) 420- 1900
Legal status:	Private
Owner/Operator Type:	Owner
Owner/Op start date:	Not reported
Owner/Op end date:	Not reported

Owner/operator name:	GENOVESE DRUG STORES INC
Owner/operator address:	80 MARCUS DR MELVILLE, NY 11747
Owner/operator country:	US
Owner/operator telephone:	(516) 420- 1900
Legal status:	Private
Owner/Operator Type:	Operator
Owner/Op start date:	Not reported
Owner/Op end date:	Not reported

Handler accessibilty indicator: Transferred to the program or state equivalent.

Handler Activities Summary:

U.S. importer of hazardous waste:	Unknown
Mixed waste (haz. and radioactive):	Unknown
Recycler of hazardous waste:	No
Transporter of hazardous waste:	Unknown
Treater, storer or disposer of HW:	No
Underground injection activity:	No
On- site burner exemption:	Unknown
Furnace exemption:	Unknown
Used oil fuel burner:	No
Used oil processor:	No

GENOVESE DRUG STORES INC 162 (Continued) **1001080111**

User oil refiner: No
Used oil fuel marketer to burner: No
Used oil Specification marketer: No
Used oil transfer facility: No
Used oil transporter: No
Off- site waste receiver: Commercial status unknown

Historical Generators:
Date form received by agency: 01/01/2006
Facility name: GENOVESE DRUG STORES INC 162
Classification: Not a generator, verified

Date form received by agency: 07/08/1999
Facility name: GENOVESE DRUG STORES INC 162
Classification: Not a generator, verified

Date form received by agency: 01/10/1996
Facility name: GENOVESE DRUG STORES INC 162
Classification: Small Quantity Generator

Violation Status: No violations found

FINDS:

Registry ID: 110004521492

Environmental Interest/Information System
RCRAInfo is a national information system that supports the Resource Conservation and Recovery Act (RCRA) program through the tracking of events and activities related to facilities that generate, transport, and treat, store, or dispose of hazardous waste. RCRAInfo allows RCRA program staff to track the notification, permit, compliance, and corrective action activities required under RCRA.

---

280 WSW 1/2-1 0.745 mi. 3934 ft. **GUTIERREZ RESIDENCE** **LTANKS** **S108467783**
2353 STEWART AVENUE/WASHINGTON **N/A**
WESTBURY, NY

Relative: Lower

Actual: 108 ft.

LTANKS:
Site ID: 377701
Spill No: 0612777
Spill Date: 2/26/2007
Spill Cause: Tank Failure
Spill Source: Private Dwelling
Spill Class: Known release with minimal potential for fire or hazard. DEC Response. Willing Responsible Party. Corrective action taken.
Spill Closed Dt: 4/24/2007
Facility Addr2: Not reported
Cleanup Ceased: Not reported
Cleanup Meets Standard: False
SWIS: 3022
Investigator: kasalafr
Referred To: Not reported
Reported to Dept: 2/26/2007
CID: 444

GUTIERREZ RESIDENCE (Continued) **S108467783**

Water Affected:	Not reported
Spill Notifier:	Other
Last Inspection:	Not reported
Recommended Penalty:	Penalty Not Recommended
UST Involvement:	False
Remediation Phase:	0
Date Entered In Computer:	2/26/2007
Spill Record Last Update:	4/25/2007
Spiller Name:	MR GUTIERREZ
Spiller Company:	GUTIERREZ RESIDENCE
Spiller Address:	2353 STEWART AVE
Spiller City,St,Zip:	WESTBURY, NY
Spiller County:	001
Spiller Contact:	MR GUTIERREZ
Spiller Phone:	(516) 547- 1602
Spiller Extention:	Not reported
DEC Region:	1
DER Facility ID:	327250
DEC Memo:	2/26/07 12:27 JENNIFER SPOKE WITH KEVIN O'CONNOR, TANK HAS BEEN OUT OF SERVICE FOR A LONG TIME, HOMEOWNER EXTENDING HOME SO TANK BEING REMOVED, UPON REMOVING THE TANK A HOLE AND CONTAMINATED SOIL WAS OBSERVED. CONTAMINATION CLOSE TO CORNER OF HOUSE, NO BASEMENT OR CRAWLSPACE. 12:45 JENNIFER SPOKE WITH MR GUTIERREZ, THEY HAVE REMOVED SOIL, JENNIFER STATED TO CALL TOMORROW WHEN SPILL ASSIGNED, ARRANGE FOR INSPECTION, REMOVE SOIL TO CLEAN ENDPOINT, ADVISED TO CALL HOMEOWNERS INSURANCE 4/17/07 IMPROPERLY ABANDONED TANK, APPROX 10 DRUMS OF SOIL REMOVED, CANNOT DIG OUT DUE TO PROXIMITY TO FOUNDATION. HAND BORING TO 12 FT, SAMPLE SENT TO LAB BELOW TAGMS. GW AT APPROX 50 FT
Remarks:	HOLE IN TANK '

Material:

Site ID:	377701
Operable Unit ID:	1135224
Operable Unit:	01
Material ID:	2125118
Material Code:	0001
Material Name:	#2 Fuel Oil
Case No.:	Not reported
Material FA:	Petroleum
Quantity:	Not reported
Units:	Gallons
Recovered:	No
Resource Affected:	Not reported
Oxygenate:	False

Tank Test:

Site ID:	Not reported
Spill Tank Test:	Not reported
Tank Number:	Not reported
Tank Size:	Not reported
Test Method:	Not reported
Leak Rate:	Not reported
Gross Fail:	Not reported
Modified By:	Not reported
Last Modified:	Not reported

GUTIERREZ RESIDENCE (Continued) **S108467783**

Test Method: Not reported

BF281 **89 FROST STREET SITE** **SHWS** **S106780933**
NNW **89 FROST STREET** **VAPOR REOPENED** **N/A**
1/2-1 **NORTH HEMPSTEAD, NY 11590**
0.756 mi.
3990 ft. **Site 2 of 3 in cluster BF**

Relative:
Higher

Actual:
120 ft.

SHWS:
Program: HW
Site Code: 58876
Classification: SIGNIFICANT THREAT TO THE PUBLIC HEALTH OR ENVIRONMENT - ACTION REQUIRED.
Region: 1
Acres: .850
HW Code: 130043L
Record Add: 11/18/1999 12:00:00 PM
Record Upd: 8/20/2010 1:38:00 PM
Updated By: GTBOBERS
Site Description: This site is located near the end of Frost Street at the eastern end of the New Cassel Industrial Area. The site is currently a paved parking lot for the adjacent department store. The surrounding properties are commercial and industial. KORG, Maven, Unicord , and Adchem have all occupied the site at different times in the past. Although there is no documentation that these occupants used volatile organic compound (VOC) related chemicals at this facility, at least one, Adchem, does have a history of VOC usage at other facilities in the New Cassel Industrial Area. Two dry wells/cesspools were documented to have existed in the western portion of this site and one in the eastern portion. High concentrations of tetrachloroethylene, 1,1,1- trichloroethane and related compounds were found in the groundwater at this site. Based upon the high downgradient versus upgradient groundwater levels of tetrachloroethylene and the high levels of tetrachloroethylene found in the groundwater under the site, past disposal of hazardous waste is confirmed. The contaminant plume that is emanating from this site has migrated and has impacted two public water supply wells, which are located approximately 1,700 feet downgradient of the site. A standby consultant was authorized to implement a Remedial Investigation/Feasibility Study (RI/FS). The field work was completed in September 1998 and a final report was dated August 1999. The ROD for Operable Unit 1 (OU- 1) - Soil was issued on March 30, 2000 and Soil Vapor Extraction for the deep soil was the selected remedy for on- site soil. The contaminated groundwater at the three Frost Street sites (Former Autoline Automotive, 89 Frost Street and Former Applied Fluidics) was the subject of a combined groundwater ROD for Operable Unit 2 (OU- 2) which was issued on March 30, 2000. The selected remedy was Air Sparging/Soil Vapor Extraction for near sources and In- well Vapor Stripping for deep groundwater contamination off site. A RD/RA Consent Order was executed in January 2003. The air sparge/soil vapor extraction design was completed in March 2005. Construction of the air sparge/soil vapor extraction system was completed in September 2005 and the system is currently running. The remedial design for the shallow in- well vapor stripping system was approved in 2009. A state- funded consultant is designing an in- well stripping system for groundwater contamination deeper than 150 feet deep.
Env Problem: Tetrachloroethylene and 1,1,1- trichloroethane compounds attributable

89 FROST STREET SITE (Continued) **S106780933**

to the various activities at this site have contaminated the groundwater within a sole- source aquifer at and downgradient of the site. Maximum total VOC levels in groundwater have exceeded 100,000 parts- per- billion (ppb). Tetrachloroethene, 1,1,1- trichloroethane, and trichloroethene levels exceeded their groundwater SCGs of 5 ppb. Contamination has migrated at least 2,800 feet downgradient and has impacted two public water supply wells.

Health Problem: The site may have contributed contamination to groundwater used for public water supplies. Water from these wells is treated to remove contamination and minimize exposures to contaminants in drinking water. Direct contact with contaminated soil is unlikely because the site is primarily covered with building and pavement. Soil vapor intrusion into on- and off- site buildings is possible.

Dump: False
Structure: True
Lagoon: False
Landfill: False
Pond: False
Disp Start: 1971
Disp Term: 1973
Lat/Long: 40:45:30:0 / 73:33:25:0
Dell: False
Record Add: 11/18/1999 12:00:00 PM
Record Upd: 11/18/1999 12:00:00 PM
Updated By: DJFARRAR
Own Op: Owner
Sub Type: NNN
Owner Name: Not reported
Owner Company: Jerry Spiegel
Owner Address: 270 North Broadway
Owner Addr2: Not reported
Owner City,St,Zip: Hicksville, NY 11801
Owner Country: United States of America
Own Op: Owner
Sub Type: E
Owner Name: Not reported
Owner Company: Jerry Spiegel
Owner Address: 270 North Broadway
Owner Addr2: Not reported
Owner City,St,Zip: Hicksville, NY 11801
Owner Country: United States of America
Own Op: On- Site Operator
Sub Type: NNN
Owner Name: Not reported
Owner Company: ADCHEM Corporation
Owner Address: 625 Main Street
Owner Addr2: Not reported
Owner City,St,Zip: New Cassel, NY 11590
Owner Country: United States of America
Own Op: On- Site Operator
Sub Type: E
Owner Name: Not reported
Owner Company: UNKNOWN
Owner Address: 625 MAIN ST.
Owner Addr2: Not reported
Owner City,St,Zip: WESTBURY, NY 11590
Owner Country: United States of America

89 FROST STREET SITE (Continued) **S106780933**

HW Code: 130043L
Waste Type: TETRACHLOROETHYLENE (PCE)
Waste Quantity: UNKNOWN
Waste Code: Not reported
HW Code: 130043L
Waste Type: TETRACHLOROETHYLENE (PCE)
Waste Quantity: UNKNOWN
Waste Code: Not reported
Crossref ID: NYD001095363
Cross Ref Type Code: 05
Cross Ref Type: EPA Site ID
Record Added Date: 5/10/2001 4:31:00 PM
Record Updated: 2/24/2005 3:54:00 PM
Updated By: REGTRANS

VAPOR REOPENED:
Site Code: 130043L
Facility Status: Complete (No Further Action)

BG282 **KURSE RESIDENCE** **LTANKS** **S104951100**
SE **31 ALBATROSS ROAD** **HIST LTANKS** **N/A**
1/2-1 **LEVITTOWN, NY**
0.756 mi.
3991 ft. **Site 1 of 2 in cluster BG**

Relative:
Lower

Actual:
107 ft.

LTANKS:
Site ID: 212597
Spill No: 0013290
Spill Date: 3/20/2001
Spill Cause: Tank Failure
Spill Source: Private Dwelling
Spill Class: Known release with minimal potential for fire or hazard. DEC Response. Willing Responsible Party. Corrective action taken.
Spill Closed Dt: 4/20/2001
Facility Addr2: Not reported
Cleanup Ceased: Not reported
Cleanup Meets Standard: True
SWIS: 3000
Investigator: WJGABIN
Referred To: Not reported
Reported to Dept: 3/20/2001
CID: 04
Water Affected: Not reported
Spill Notifier: Other
Last Inspection: Not reported
Recommended Penalty: Penalty Not Recommended
UST Involvement: False
Remediation Phase: 0
Date Entered In Computer: 3/20/2001
Spill Record Last Update: 4/23/2001
Spiller Name: MICHAEL KURSE
Spiller Company: KURSE RESIDENCE
Spiller Address: 31 ALBATROSS ROAD
Spiller City,St,Zip: LEVITTOWN, NY
Spiller County: 001
Spiller Contact: MICHAEL KURSE
Spiller Phone: (516) 579- 9623

KURSE RESIDENCE (Continued) **S104951100**

Spiller Extention: Not reported
DEC Region: 1
DER Facility ID: 176121
DEC Memo: Prior to Sept, 2004 data translation this spill Lead_DEC Field was "GABIN" TELECON TO KURSE: LEFT MESSAGE, SPOKE WITH MS KURSE- EXPLAINED CLEANUP REQUIREMENTS, TOLD HER TO CONTACT INSURANCE SLOMINS REP ON SITE, 4' STAIN AND AT LEAST 8" DEEP CHECKED SAMPLE RESULTS AGAINST TAGM 4046, ALL OK
Remarks: leak from seal of tank. customer will call someone in for clean up.

Material:
Site ID: 212597
Operable Unit ID: 834772
Operable Unit: 01
Material ID: 540004
Material Code: 0001
Material Name: #2 Fuel Oil
Case No.: Not reported
Material FA: Petroleum
Quantity: 5
Units: Gallons
Recovered: No
Resource Affected: Not reported
Oxygenate: False

Tank Test:
Site ID: Not reported
Spill Tank Test: Not reported
Tank Number: Not reported
Tank Size: Not reported
Test Method: Not reported
Leak Rate: Not reported
Gross Fail: Not reported
Modified By: Not reported
Last Modified: Not reported
Test Method: Not reported

HIST LTANKS:
Region of Spill: 1
Spill Number: 0013290
Spill Date: 03/20/2001
Spill Time: 12:00
Spill Cause: Tank Failure
Resource Affectd: On Land
Water Affected: Not reported
Spill Source: Private Dwelling
Spill Class: Known release with minimal potential for fire or hazard. DEC Response. Willing Responsible Party. Corrective action taken.
Spill Closed Dt: 04/20/01
Cleanup Ceased: / /
Cleanup Meets Standard: True
Investigator: GABIN
Caller Name: Not reported
Caller Agency: Not reported
Caller Phone: Not reported

KURSE RESIDENCE (Continued) **S104951100**

Caller Extension: Not reported
Notifier Name: Not reported
Notifier Agency: Not reported
Notifier Phone: Not reported
Notifier Extension: Not reported
Reported to Department Date: 03/20/01
Reported to Department Time: 14:38
SWIS: 28
Spiller Contact: MICHAEL KURSE
Spiller Phone: (516) 579- 9623
Spiller Extention: Not reported
Spiller Name: KURSE RESIDENCE
Spiller Address: 31 ALBATROSS ROAD
Spiller City,St,Zip: LEVITTOWN, NY
Spiller Cleanup Date: / /
Facility Contact: MICHAEL KURSE
Facility Phone: (516) 579- 9623
Facility Extention: Not reported
Spill Notifier: Other
PBS Number: Not reported
Last Inspection: / /
Recommended Penalty: Penalty Not Recommended
Enforcement Date: / /
Investigation Complete: / /
UST Involvement: False
Date Region Sent Summary to Central Office: / /
Corrective Action Plan Submitted: / /
Date Spill Entered In Computer Data File: 03/20/01
Time Spill Entered In Computer Data File: Not reported
Spill Record Last Update: 04/23/01
Is Updated: False

Tank:
PBS Number: Not reported
Tank Number: Not reported
Tank Size: Not reported
Test Method: Not reported
Leak Rate Failed Tank: Not reported
Gross Leak Rate: Not reported

Material:
Material Class Type: Petroleum
Quantity Spilled: 5
Unkonwn Quantity Spilled: False
Units: Gallons
Quantity Recovered: 0
Unkonwn Quantity Recovered: False
Material: #2 FUEL OIL
Class Type: #2 FUEL OIL
Times Material Entry In File: 24464
CAS Number: Not reported
Last Date: 19941207
DEC Remarks: TELECON TO KURSE: LEFT MESSAGE, SPOKE WITH MS KURSE- EXPLAINED CLEANUP REQUIREMENTS, TOLD HER TO CONTACT INSURANCE SLOMINS REP ON SITE, 4 STAIN AND AT LEAST 8 DEEP CHECKED SAMPLE RESULTS AGAINST TAGM 4046, ALL OK
Spill Cause: leak from seal of tank. customer will call someone in for clean up.

BG283 SE 1/2-1 0.756 mi. 3991 ft. | **HALEY RESIDENCE 30 ALBATROSS ROAD LEVITTOWN, NY** | **LTANKS HIST LTANKS** | **S100150581 N/A**

Site 2 of 2 in cluster BG

Relative: Lower

Actual: 107 ft.

LTANKS:

Site ID:	102351
Spill No:	9000684
Spill Date:	4/17/1990
Spill Cause:	Tank Failure
Spill Source:	Private Dwelling
Spill Class:	Not reported
Spill Closed Dt:	4/20/1990
Facility Addr2:	Not reported
Cleanup Ceased:	4/20/1990
Cleanup Meets Standard:	True
SWIS:	3000
Investigator:	NCHD
Referred To:	NASSAU CNTY HEALTH DEPT
Reported to Dept:	4/18/1990
CID:	04
Water Affected:	Not reported
Spill Notifier:	Health Department
Last Inspection:	Not reported
Recommended Penalty:	Penalty Not Recommended
UST Involvement:	False
Remediation Phase:	0
Date Entered In Computer:	4/23/1990
Spill Record Last Update:	9/30/2004
Spiller Name:	Not reported
Spiller Company:	HALEY RESIDENCE
Spiller Address:	Not reported
Spiller City,St,Zip:	ZZ
Spiller County:	001
Spiller Contact:	Not reported
Spiller Phone:	Not reported
Spiller Extention:	Not reported
DEC Region:	1
DER Facility ID:	90642
DEC Memo:	Prior to Sept, 2004 data translation this spill Lead_DEC Field was "NCDH"
Remarks:	CONT SOIL FOUND DURING TANK REMOVAL. 3 YDS REMOVED UNTIL CLEAN. NO FURTHER CLEANUP NECESSARY PER NCDH

Material:

Site ID:	102351
Operable Unit ID:	940356
Operable Unit:	01
Material ID:	439055
Material Code:	0001
Material Name:	#2 Fuel Oil
Case No.:	Not reported
Material FA:	Petroleum
Quantity:	0
Units:	Gallons
Recovered:	No
Resource Affected:	Not reported
Oxygenate:	False

HALEY RESIDENCE (Continued) **S100150581**

Tank Test:

Site ID:	Not reported
Spill Tank Test:	Not reported
Tank Number:	Not reported
Tank Size:	Not reported
Test Method:	Not reported
Leak Rate:	Not reported
Gross Fail:	Not reported
Modified By:	Not reported
Last Modified:	Not reported
Test Method:	Not reported

HIST LTANKS:

Region of Spill:	1
Spill Number:	9000684
Spill Date:	04/17/1990
Spill Time:	14:00
Spill Cause:	Tank Failure
Resource Affectd:	On Land
Water Affected:	Not reported
Spill Source:	Private Dwelling
Spill Class:	Not reported
Spill Closed Dt:	04/20/90
Cleanup Ceased:	04/20/90
Cleanup Meets Standard:	True
Investigator:	NCDH
Caller Name:	Not reported
Caller Agency:	Not reported
Caller Phone:	Not reported
Caller Extension:	Not reported
Notifier Name:	Not reported
Notifier Agency:	Not reported
Notifier Phone:	Not reported
Notifier Extension:	Not reported
Reported to Department Date:	04/18/90
Reported to Department Time:	09:40
SWIS:	28
Spiller Contact:	Not reported
Spiller Phone:	Not reported
Spiller Extention:	Not reported
Spiller Name:	HALEY RESIDENCE
Spiller Address:	Not reported
Spiller City,St,Zip:	Not reported
Spiller Cleanup Date:	/ /
Facility Contact:	Not reported
Facility Phone:	Not reported
Facility Extention:	Not reported
Spill Notifier:	Health Department
PBS Number:	Not reported
Last Inspection:	/ /
Recommended Penalty:	Penalty Not Recommended
Enforcement Date:	/ /
Investigation Complete:	/ /
UST Involvement:	False

Date Region Sent Summary to Central Office: / /

HALEY RESIDENCE (Continued) **S100150581**

Corrective Action Plan Submitted: / /
Date Spill Entered In Computer Data File: 04/23/90
Time Spill Entered In Computer Data File: Not reported
Spill Record Last Update: / /
Is Updated: False

Tank:
PBS Number: Not reported
Tank Number: Not reported
Tank Size: Not reported
Test Method: Not reported
Leak Rate Failed Tank: Not reported
Gross Leak Rate: Not reported

Material:
Material Class Type: Petroleum
Quantity Spilled: 0
Unkonwn Quantity Spilled: False
Units: Gallons
Quantity Recovered: 0
Unkonwn Quantity Recovered: False
Material: #2 FUEL OIL
Class Type: #2 FUEL OIL
Times Material Entry In File: 24464
CAS Number: Not reported
Last Date: 19941207
DEC Remarks: Not reported
Spill Cause: CONT SOIL FOUND DURING TANK REMOVAL. 3 YDS REMOVED UNTIL CLEAN. NO FURTHER CLEANUP NECESSARY PER NCDH

284
SW
1/2-1
0.759 mi.
4007 ft.

ALIPERTI RESIDENCE
50 MIST LANE
WESTBURY, NY

HIST LTANKS **S104877149**
NY Spills **N/A**

Relative:
Lower

Actual:
104 ft.

HIST LTANKS:
Region of Spill: 1
Spill Number: 0009050
Spill Date: 11/05/2000
Spill Time: 12:00
Spill Cause: Tank Failure
Resource Affectd: On Land
Water Affected: Not reported
Spill Source: Private Dwelling
Spill Class: Known release with minimal potential for fire or hazard. DEC Response. Willing Responsible Party. Corrective action taken.
Spill Closed Dt: 06/06/01
Cleanup Ceased: / /
Cleanup Meets Standard: True
Investigator: UNASSIGNED
Caller Name: Not reported
Caller Agency: Not reported
Caller Phone: Not reported
Caller Extension: Not reported
Notifier Name: Not reported
Notifier Agency: Not reported
Notifier Phone: Not reported

ALIPERTI RESIDENCE (Continued) **S104877149**

Notifier Extension: Not reported
Reported to Department Date: 11/05/00
Reported to Department Time: 13:03
SWIS: 28
Spiller Contact: JOHN ALIPERTI
Spiller Phone: (516) 338- 0963
Spiller Extention: Not reported
Spiller Name: ALIPERTI RESIDENCE
Spiller Address: 50 MIST LANE
Spiller City,St,Zip: WESTBURY, NY
Spiller Cleanup Date: / /
Facility Contact: JOHN ALIPERTI
Facility Phone: (516) 338- 0963
Facility Extention: Not reported
Spill Notifier: Responsible Party
PBS Number: Not reported
Last Inspection: / /
Recommended Penalty: Penalty Not Recommended
Enforcement Date: / /
Investigation Complete: / /
UST Involvement: False
Date Region Sent Summary to Central Office: / /
Corrective Action Plan Submitted: / /
Date Spill Entered In Computer Data File: 11/05/00
Time Spill Entered In Computer Data File: Not reported
Spill Record Last Update: 06/06/01
Is Updated: False

Tank:
PBS Number: Not reported
Tank Number: Not reported
Tank Size: Not reported
Test Method: Not reported
Leak Rate Failed Tank: Not reported
Gross Leak Rate: Not reported

Material:
Material Class Type: Petroleum
Quantity Spilled: 0
Unkonwn Quantity Spilled: True
Units: Gallons
Quantity Recovered: 0
Unkonwn Quantity Recovered: False
Material: #2 FUEL OIL
Class Type: #2 FUEL OIL
Times Material Entry In File: 24464
CAS Number: Not reported
Last Date: 19941207
DEC Remarks: Not reported
Spill Cause: NEW A/G/T DEVELOPED AN UNK LEAK - PETRO RESPONDED AND ARE ON SITE NOW AND SOLDERED A PATCH ON THE TANK - COMP THINKS IS ABOUT 5 GAL - UNCONFIRMED - ROBERT DECANDIA ADVISED

NY Spills:
Site ID: 273074
Facility Addr2: Not reported
Facility ID: 0009050

ALIPERTI RESIDENCE (Continued) **S104877149**

Spill Number:	0009050
Facility Type:	ER
SWIS:	3022
Investigator:	UNASSIGNED
Referred To:	Not reported
Spill Date:	11/5/2000
Reported to Dept:	11/5/2000
CID:	04
Spill Cause:	Other
Water Affected:	Not reported
Spill Source:	Private Dwelling
Spill Notifier:	Responsible Party
Cleanup Ceased:	Not reported
Cleanup Meets Std:	True
Last Inspection:	Not reported
Recommended Penalty:	Penalty Not Recommended
UST Trust:	False
Spill Class:	Known release with minimal potential for fire or hazard. DEC Response. Willing Responsible Party. Corrective action taken.
Spill Closed Dt:	6/6/2001
Remediation Phase:	0
Date Entered In Computer:	11/5/2000
Spill Record Last Update:	5/23/2009
Spiller Name:	JOHN ALIPERTI
Spiller Company:	ALIPERTI RESIDENCE
Spiller Address:	50 MIST LANE
Spiller City,St,Zip:	WESTBURY, NY
Spiller Company:	001
Contact Name:	JOHN ALIPERTI
Contact Phone:	(516) 338- 0963
DEC Region:	1
DER Facility ID:	222229
DEC Memo:	NO ANSWER AT ALIPERTI RESIDENCE
Remarks:	NEW A/G/T DEVELOPED AN UNK LEAK - PETRO RESPONDED AND ARE ON SITE NOW AND SOLDERED A PATCH ON THE TANK - COMP THINKS IS ABOUT 5 GAL - UNCONFIRMED - ROBERT DECANDIA ADVISED

Material:

Site ID:	273074
Operable Unit ID:	831397
Operable Unit:	01
Material ID:	546549
Material Code:	0001
Material Name:	#2 Fuel Oil
Case No.:	Not reported
Material FA:	Petroleum
Quantity:	0
Units:	Gallons
Recovered:	No
Resource Affected:	Not reported
Oxygenate:	False

Tank Test:

Site ID:	Not reported
Spill Tank Test:	Not reported
Tank Number:	Not reported
Tank Size:	Not reported

ALIPERTI RESIDENCE (Continued) **S104877149**

Test Method:	Not reported
Leak Rate:	Not reported
Gross Fail:	Not reported
Modified By:	Not reported
Last Modified:	Not reported
Test Method:	Not reported

BH285
North
1/2-1
0.759 mi.
4007 ft.

DOINO TIRE SERVICE
367 DUFFY AVENUE
HICKSVILLE, NY

LTANKS **S103479369**
HIST LTANKS **N/A**

Site 1 of 4 in cluster BH

Relative:
Higher

Actual:
119 ft.

LTANKS:

Site ID:	194798
Spill No:	9806627
Spill Date:	8/28/1998
Spill Cause:	Tank Failure
Spill Source:	Commercial Vehicle
Spill Class:	Known release with minimal potential for fire or hazard. DEC Response. Willing Responsible Party. Corrective action taken.
Spill Closed Dt:	12/22/1999
Facility Addr2:	Not reported
Cleanup Ceased:	Not reported
Cleanup Meets Standard:	True
SWIS:	3000
Investigator:	DONOVAN
Referred To:	Not reported
Reported to Dept:	8/28/1998
CID:	03
Water Affected:	Not reported
Spill Notifier:	Fire Department
Last Inspection:	Not reported
Recommended Penalty:	Penalty Not Recommended
UST Involvement:	False
Remediation Phase:	0
Date Entered In Computer:	8/28/1998
Spill Record Last Update:	9/2/2003
Spiller Name:	MICHAEL L COX
Spiller Company:	PIONEER PAVING
Spiller Address:	29 ASPIN ROAD
Spiller City,St,Zip:	KINGS PARK, NY
Spiller County:	001
Spiller Contact:	COX,MICHAEL L
Spiller Phone:	(516) 348- 7400
Spiller Extention:	Not reported
DEC Region:	1
DER Facility ID:	162313
DEC Memo:	Not reported
Remarks:	LEAKING SADDLE TANK ON A DUMP TRUCK - MORE THAN 10 GALLONS GOT ONTO ASPHALT ROADWAY & DRIVEWAY - SOME GOT INTO A STORM DRAIN ON TIRE COMPANIES PROPERTY - SPOKE TO BRUCE DONOVAN FROM STONYBROOK OFFICE - RGM FROM STONYBROOK IS GOING TO DO CLEAN UP

Material:

Site ID:	194798

DOINO TIRE SERVICE (Continued) **S103479369**

Operable Unit ID: 1064229
Operable Unit: 01
Material ID: 317777
Material Code: 0008
Material Name: Diesel
Case No.: Not reported
Material FA: Petroleum
Quantity: 10
Units: Gallons
Recovered: No
Resource Affected: Not reported
Oxygenate: False

Tank Test:
Site ID: Not reported
Spill Tank Test: Not reported
Tank Number: Not reported
Tank Size: Not reported
Test Method: Not reported
Leak Rate: Not reported
Gross Fail: Not reported
Modified By: Not reported
Last Modified: Not reported
Test Method: Not reported

HIST LTANKS:
Region of Spill: 1
Spill Number: 9806627
Spill Date: 08/28/1998
Spill Time: 13:51
Spill Cause: Tank Failure
Resource Affectd: In Sewer
Water Affected: Not reported
Spill Source: Commercial Vehicle
Spill Class: Known release with minimal potential for fire or hazard. DEC Response. Willing Responsible Party. Corrective action taken.
Spill Closed Dt: 12/22/99
Cleanup Ceased: / /
Cleanup Meets Standard: True
Investigator: DONOVAN
Caller Name: Not reported
Caller Agency: Not reported
Caller Phone: Not reported
Caller Extension: Not reported
Notifier Name: Not reported
Notifier Agency: Not reported
Notifier Phone: Not reported
Notifier Extension: Not reported
Reported to Department Date: 08/28/98
Reported to Department Time: 16:13
SWIS: 28
Spiller Contact: COX,MICHAEL L
Spiller Phone: (516) 348- 7400
Spiller Extention: Not reported
Spiller Name: PIONEER PAVING

DOINO TIRE SERVICE (Continued) **S103479369**

Spiller Address: 29 ASPIN ROAD
Spiller City,St,Zip: KINGS PARK, NY
Spiller Cleanup Date: / /
Facility Contact: MICHAEL L COX
Facility Phone: (516) 348- 7400
Facility Extention: Not reported
Spill Notifier: Fire Department
PBS Number: Not reported
Last Inspection: / /
Recommended Penalty: Penalty Not Recommended
Enforcement Date: / /
Investigation Complete: / /
UST Involvement: False
Date Region Sent Summary to Central Office: / /
Corrective Action Plan Submitted: / /
Date Spill Entered In Computer Data File: 08/28/98
Time Spill Entered In Computer Data File: Not reported
Spill Record Last Update: 12/23/99
Is Updated: False

Tank:
PBS Number: Not reported
Tank Number: Not reported
Tank Size: Not reported
Test Method: Not reported
Leak Rate Failed Tank: Not reported
Gross Leak Rate: Not reported

Material:
Material Class Type: Petroleum
Quantity Spilled: 10
Unkonwn Quantity Spilled: False
Units: Gallons
Quantity Recovered: 0
Unkonwn Quantity Recovered: True
Material: DIESEL
Class Type: DIESEL
Times Material Entry In File: 10625
CAS Number: Not reported
Last Date: 19940728
DEC Remarks: SPILL CLEANED UP, 4500 GALLONS LIQUID 2 YARDS SOIL TAKEN TO RGM, NO FURTHER ACTION
Spill Cause: LEAKING SADDLE TANK ON A DUMP TRUCK - MORE THAN 10 GALLONS GOT ONTO ASPHAULT ROADWAY DRIVIEWAY - SOME GOT INTO A STORM DRAIN ON TIRE COMPANIES PROPERTY - SPOKE TO BRUCE DONOVAN FROM STONYBROOK OFFICE - RGM FROM STONYBROOK IS GOING TO DO CLEAN UP

BF286 **FORMER AUTOLINE AUTOMOTIVE CORP.** **SHWS** **S106780929**
NNW **101 FROST STREET** **VAPOR REOPENED** **N/A**
1/2-1 **WESTBURY, NY 11590**
0.772 mi.
4078 ft. **Site 3 of 3 in cluster BF**

Relative:
Higher

Actual:
120 ft.

SHWS:
Program: HW
Site Code: 55779
Classification: SIGNIFICANT THREAT TO THE PUBLIC HEALTH OR ENVIRONMENT - ACTION REQUIRED.

FORMER AUTOLINE AUTOMOTIVE CORP. (Continued) **S106780929**

Region: 1
Acres: 1.700
HW Code: 130043I
Record Add: 11/18/1999 12:00:00 PM
Record Upd: 8/20/2010 1:29:00 PM
Updated By: GTBOBERS
Site Description: This site is located near the end of Frost Street at the eastern end of the New Cassel Industrial Area. The site contains one commercial/industrial building. The remainder of the site is paved. The surrounding properties are also commercial and industrial. Former tenants, Autoline Automotive Corporation and National Bassen Textiles had documented use of degreasers and unknown chemicals, respectively. Two dry wells/cesspools are believed to have existed in the western portion of the site; Tetrachloroethylene (PCE) and 1,1,1- trichloroethane (TCA) related compounds were found in very high concentrations in the groundwater in this area of the site. Based upon the high downgradient versus upgradient groundwater levels of 1,1,1- trichloroethane and tetrachloroethylene and the high levels of both compounds found in the groundwater under the site, past disposal of hazardous waste is confirmed. The contaminated groundwater is located within an EPA designated sole- source aquifer. The contaminated plume that is emanating from this site has migrated and has impacted two public water supply wells, which are located approximately 1,500 feet downgradient of the site. The field work for a state- funded Remedial Investigation/Feasibility Study (RI/FS) was completed in October 1998 and the report was dated August 1999. A ROD for Operable Unit 01- Soil was issued on March 30, 2000. Soil Vapor Extraction for the deep soil, excavation and off- site disposal of surface soil, and removal of dry well sediments by vacuum truck for on- site soil were the selected remedies. The contaminated groundwater at the three Frost Street sites (Former Autoline Automotive, 89 Frost Street and Former Applied Fluidics) was the subject of a combined groundwater ROD for Operable Unit 02 issued on March 30, 2000. The selected remedies are Air Sparging/Soil Vapor Extraction near sources and In- well Vapor Stripping for Deep Groundwater contamination off site. A RD/RA Consent Order was executed in January 2003. Contaminated soil was excavated on- site in July 2003. The drywells were cleaned out in March 2004. The air sparge/soil vapor extraction design was completed in March 2005. Construction of the air sparge/soil vapor extraction system was completed in September 2005 and the system is currently running. The remedial design for the shallow in- well vapor stripping system was approved in 2009. A state- funded consultant is designing an in- well stripping system for groundwater contamination deeper than 150 feet deep.
Env Problem: Tetrachloroethylene and 1,1,1- trichloroethane compounds attributable to the various activities at this site have contaminated the groundwater within a sole- source aquifer at and downgradient of the site. Maximum total VOC levels in groundwater have exceeded 100,000 parts- per- billion (ppb). Tetrachloroethene, 1,1,1- trichloroethane, and trichloroethene levels exceeded their groundwater SCGs of 5 ppb. Contamination has migrated at least 2,800 feet downgradient and has impacted two public water supply wells.
Health Problem: The site may have contributed contamination to groundwater used for public water supplies. Water from these wells is treated to remove contamination and minimize exposures to contaminants in drinking water. Direct contact with contaminated soil is unlikely because the site is primarily covered with building and pavement. Soil vapor

FORMER AUTOLINE AUTOMOTIVE CORP. (Continued) **S106780929**

	intrusion into on- and off- site buildings is possible.
Dump:	False
Structure:	True
Lagoon:	False
Landfill:	False
Pond:	False
Disp Start:	1984
Disp Term:	1992
Lat/Long:	40:45:30:0 / 73:33:25:0
Dell:	False
Record Add:	7/14/2004 10:13:00 AM
Record Upd:	7/14/2004 10:13:00 AM
Updated By:	AJSYLVES
Own Op:	Owner
Sub Type:	E
Owner Name:	Not reported
Owner Company:	K.B. Company
Owner Address:	270 Broadway
Owner Addr2:	Not reported
Owner City,St,Zip:	Hicksville, NY 11801
Owner Country:	United States of America
Own Op:	On- Site Operator
Sub Type:	E
Owner Name:	Not reported
Owner Company:	UNKNOWN
Owner Address:	101 FROST ST.
Owner Addr2:	Not reported
Owner City,St,Zip:	WESTBURY, NY 11590
Owner Country:	United States of America
Own Op:	Owner
Sub Type:	NNN
Owner Name:	Not reported
Owner Company:	K.B. Company
Owner Address:	270 Broadway
Owner Addr2:	Not reported
Owner City,St,Zip:	Hicksville, NY 11801
Owner Country:	United States of America
Own Op:	On- Site Operator
Sub Type:	NNN
Owner Name:	Not reported
Owner Company:	Autoline Automotive Corporation
Owner Address:	101 Frost Street
Owner Addr2:	Not reported
Owner City,St,Zip:	New Cassel, NY 11590
Owner Country:	United States of America
HW Code:	130043I
Waste Type:	TETRACHLOROETHYLENE (PCE)
Waste Quantity:	UNKNOWN
Waste Code:	Not reported
HW Code:	130043I
Waste Type:	TETRACHLOROETHYLENE (PCE)
Waste Quantity:	UNKNOWN
Waste Code:	Not reported
HW Code:	130043I
Waste Type:	1,1,1 TCA
Waste Quantity:	UNKNOWN
Waste Code:	Not reported

FORMER AUTOLINE AUTOMOTIVE CORP. (Continued) **S106780929**

Crossref ID: NYD001095363
Cross Ref Type Code: 05
Cross Ref Type: EPA Site ID
Record Added Date: 5/10/2001 4:31:00 PM
Record Updated: 2/24/2005 3:54:00 PM
Updated By: REGTRANS

VAPOR REOPENED:
Site Code: 130043I
Facility Status: Complete (No Further Action)

BH287
North
1/2-1
0.774 mi.
4087 ft.

DEPEW MANUFACTURING
359 DUFFY AVENUE
HICKSVILLE, NY 11801

Site 2 of 4 in cluster BH

CERC-NFRAP **1000224966**
RCRA-CESQG **NYD002046597**
FINDS
SHWS
MANIFEST

Relative:
Higher

Actual:
119 ft.

CERC- NFRAP:
Site ID: 0202786
Federal Facility: Not a Federal Facility
NPL Status: Not on the NPL
Non NPL Status: NFRAP

CERCLIS- NFRAP Site Alias Name(s):
Alias Name: DEPEW MANUFACTURING
Alias Address: Not reported
NASSAU, NY

CERCLIS- NFRAP Assessment History:
Action: DISCOVERY
Date Started: Not reported
Date Completed: 06/10/1987
Priority Level: Not reported

Action: PRELIMINARY ASSESSMENT
Date Started: Not reported
Date Completed: 03/17/1988
Priority Level: Low priority for further assessment

Action: ARCHIVE SITE
Date Started: Not reported
Date Completed: 02/01/1994
Priority Level: Not reported

Action: SITE INSPECTION
Date Started: Not reported
Date Completed: 02/01/1994
Priority Level: NFRAP: No further Remedial Action planned

RCRA- CESQG:
Date form received by agency: 01/01/2007
Facility name: SCAPPY AUTO BODY ASSOC INC
Facility address: 359 DUFFY AVE
HICKSVILLE, NY 11801
EPA ID: NYD002046597
Mailing address: DUFFY AVE

DEPEW MANUFACTURING (Continued) **1000224966**

	HICKSVILLE, NY 11801
Contact:	NEVILLE BHOLAN
Contact address:	DUFFY AVE HICKSVILLE, NY 11801
Contact country:	US
Contact telephone:	(516) 333- 4000
Contact email:	Not reported
EPA Region:	02
Land type:	Private
Classification:	Conditionally Exempt Small Quantity Generator
Description:	Handler: generates 100 kg or less of hazardous waste per calendar month, and accumulates 1000 kg or less of hazardous waste at any time; or generates 1 kg or less of acutely hazardous waste per calendar month, and accumulates at any time: 1 kg or less of acutely hazardous waste; or 100 kg or less of any residue or contaminated soil, waste or other debris resulting from the cleanup of a spill, into or on any land or water, of acutely hazardous waste; or generates 100 kg or less of any residue or contaminated soil, waste or other debris resulting from the cleanup of a spill, into or on any land or water, of acutely hazardous waste during any calendar month, and accumulates at any time: 1 kg or less of acutely hazardous waste; or 100 kg or less of any residue or contaminated soil, waste or other debris resulting from the cleanup of a spill, into or on any land or water, of acutely hazardous waste

Owner/Operator Summary:

Owner/operator name:	GENE SCAPPY
Owner/operator address:	359 DUFFY AVE HICKSVILLE, NY 11801
Owner/operator country:	US
Owner/operator telephone:	(516) 333- 4000
Legal status:	Private
Owner/Operator Type:	Owner
Owner/Op start date:	Not reported
Owner/Op end date:	Not reported
Owner/operator name:	GENE SCAPPY
Owner/operator address:	359 DUFFY AVE HICKSVILLE, NY 11801
Owner/operator country:	US
Owner/operator telephone:	(516) 333- 4000
Legal status:	Private
Owner/Operator Type:	Operator
Owner/Op start date:	Not reported
Owner/Op end date:	Not reported

Handler accessibilty indicator: Transferred to the program or state equivalent.

Handler Activities Summary:

U.S. importer of hazardous waste:	Unknown
Mixed waste (haz. and radioactive):	Unknown
Recycler of hazardous waste:	No
Transporter of hazardous waste:	Unknown
Treater, storer or disposer of HW:	No
Underground injection activity:	No
On- site burner exemption:	Unknown
Furnace exemption:	Unknown

DEPEW MANUFACTURING (Continued) **1000224966**

Used oil fuel burner: No
Used oil processor: No
User oil refiner: No
Used oil fuel marketer to burner: No
Used oil Specification marketer: No
Used oil transfer facility: No
Used oil transporter: No
Off- site waste receiver: Commercial status unknown

Historical Generators:
Date form received by agency: 01/01/2006
Facility name: SCAPPY AUTO BODY ASSOC INC
Classification: Small Quantity Generator

Date form received by agency: 04/04/1995
Facility name: SCAPPY AUTO BODY ASSOC INC
Classification: Conditionally Exempt Small Quantity Generator

Facility Has Received Notices of Violations:
Regulation violated: Not reported
Area of violation: Generators - General
Date violation determined: 01/27/1987
Date achieved compliance: 01/27/1987
Violation lead agency: State
Enforcement action: Not reported
Enforcement action date: Not reported
Enf. disposition status: Not reported
Enf. disp. status date: Not reported
Enforcement lead agency: Not reported
Proposed penalty amount: Not reported
Final penalty amount: Not reported
Paid penalty amount: Not reported

Regulation violated: Not reported
Area of violation: Generators - General
Date violation determined: 08/15/1984
Date achieved compliance: 02/13/1985
Violation lead agency: State
Enforcement action: WRITTEN INFORMAL
Enforcement action date: 10/31/1984
Enf. disposition status: Not reported
Enf. disp. status date: Not reported
Enforcement lead agency: State
Proposed penalty amount: Not reported
Final penalty amount: Not reported
Paid penalty amount: Not reported

Evaluation Action Summary:
Evaluation date: 01/27/1987
Evaluation: NON- FINANCIAL RECORD REVIEW
Area of violation: Generators - General
Date achieved compliance: 01/27/1987
Evaluation lead agency: State

Evaluation date: 08/15/1984
Evaluation: COMPLIANCE EVALUATION INSPECTION ON- SITE

DEPEW MANUFACTURING (Continued) **1000224966**

Area of violation: Generators - General
Date achieved compliance: 02/13/1985
Evaluation lead agency: State

FINDS:

Registry ID: 110009464604

Environmental Interest/Information System
RCRAInfo is a national information system that supports the Resource Conservation and Recovery Act (RCRA) program through the tracking of events and activities related to facilities that generate, transport, and treat, store, or dispose of hazardous waste. RCRAInfo allows RCRA program staff to track the notification, permit, compliance, and corrective action activities required under RCRA.

SHWS:
Program: HW
Site Code: 55771
Classification: C
Region: 1
Acres: .250
HW Code: 130038
Record Add: 11/18/1999 12:00:00 PM
Record Upd: 12/27/2007 1:35:00 PM
Updated By: JBSWARTO
Site Description: This site was listed as a dried up lagoon approx. 30 ft. x 50 ft., where industrial wastes were discharged over several years. Piles of fiberglass wastes, contaminated with dimethyl phthalate, are located on property immediately adjacent to it. Depew manufacturing sold the property in 1986. The new owner excavated the lagoon and stored the contents in an on- site building. Subsequently, some of the waste was transported to certified landfills. A Phase I was completed in 1988. A preliminary site assessment was completed in 1992. No hazardous wastes were found. PCBs were found near the upgradient boundary, but below 50 ppm.
Env Problem: No environmental problems exist related to hazardous waste disposal. PBCs were found in site soils.
Health Problem: The area around this site is supplied with public water, although commercial/industrial supply wells for non- potable uses have been identified nearby. No contamination of the known private or public water supply wells in the area has been attributed to this site. The site owner performed a removal action which removed all hazardous waste from the site facility. Potential contact with any contaminants which may remain in on- site soil is not expected since a substantial portion of the site is paved and public access is restricted. The site was removed from the registry of inactive hazardous waste sites of New York State and no human exposures are expected.
Dump: False
Structure: False
Lagoon: True
Landfill: False
Pond: False
Disp Start: 1977
Disp Term: 1985
Lat/Long: 40:45:33:0 / 73:32:55:0

DEPEW MANUFACTURING (Continued) **1000224966**

Dell:	False
Record Add:	11/18/1999 12:00:00 PM
Record Upd:	11/18/1999 12:00:00 PM
Updated By:	INITIAL
Own Op:	Disp. Owner
Sub Type:	NNN
Owner Name:	Not reported
Owner Company:	MAYSON TUCKER
Owner Address:	Not reported
Owner Addr2:	Not reported
Owner City,St,Zip:	ZZ
Owner Country:	United States of America
Own Op:	Owner
Sub Type:	E
Owner Name:	Not reported
Owner Company:	MAYSON TUCKER
Owner Address:	359 DUFFY AVE.
Owner Addr2:	Not reported
Owner City,St,Zip:	HICKSVILLE, NY 11801
Owner Country:	United States of America
Own Op:	On- Site Operator
Sub Type:	E
Owner Name:	Not reported
Owner Company:	Mayson Tucker
Owner Address:	BOX 228
Owner Addr2:	Not reported
Owner City,St,Zip:	MANHASSET, NY
Owner Country:	United States of America
Own Op:	Owner
Sub Type:	NNN
Owner Name:	Not reported
Owner Company:	George Prinz, Hollywood Const. Co.
Owner Address:	359 Duffy Avenue
Owner Addr2:	Not reported
Owner City,St,Zip:	Hicksville, NY 11801
Owner Country:	United States of America
HW Code:	130038
Waste Type:	DIMETHYL PHTHALATE U102
Waste Quantity:	UNKNOWN
Waste Code:	Not reported
Crossref ID:	Not reported
Cross Ref Type Code:	Not reported
Cross Ref Type:	Not reported
Record Added Date:	Not reported
Record Updated:	Not reported
Updated By:	Not reported

NY MANIFEST:

EPA ID:	NYD002046597
Country:	USA
Mailing Name:	SCAPPY AUTO
Mailing Contact:	SCAPPY AUTO
Mailing Address:	359 DUFFY AVENUE
Mailing Address 2:	Not reported
Mailing City:	HICKSVILLE
Mailing State:	NY
Mailing Zip:	11801

DEPEW MANUFACTURING (Continued) **1000224966**

Mailing Zip4: Not reported
Mailing Country: USA
Mailing Phone: 516- 681- 2900

Document ID: NJA2269169
Manifest Status: Completed copy
Trans1 State ID: 10339
Trans2 State ID: Not reported
Generator Ship Date: 951116
Trans1 Recv Date: 951116
Trans2 Recv Date: Not reported
TSD Site Recv Date: 951117
Part A Recv Date: 951208
Part B Recv Date: 951207
Generator EPA ID: NYD002046597
Trans1 EPA ID: NJD986608941
Trans2 EPA ID: Not reported
TSDF ID: NJD002454544
Waste Code: F003 - UNKNOWN
Quantity: 00220
Units: G - Gallons (liquids only)* (8.3 pounds)
Number of Containers: 001
Container Type: TT - Cargo tank, tank trucks
Handling Method: R Material recovery of more than 75 percent of the total material.
Specific Gravity: 100
Year: 95

Document ID: NJA2774699
Manifest Status: Completed copy
Trans1 State ID: 10339
Trans2 State ID: Not reported
Generator Ship Date: 970818
Trans1 Recv Date: 970818
Trans2 Recv Date: Not reported
TSD Site Recv Date: 970821
Part A Recv Date: 980302
Part B Recv Date: 970910
Generator EPA ID: NYD002046597
Trans1 EPA ID: NJD986608941
Trans2 EPA ID: Not reported
TSDF ID: NJD002454544
Waste Code: F003 - UNKNOWN
Quantity: 00140
Units: G - Gallons (liquids only)* (8.3 pounds)
Number of Containers: 001
Container Type: TT - Cargo tank, tank trucks
Handling Method: R Material recovery of more than 75 percent of the total material.
Specific Gravity: 100
Year: 97

Document ID: NJA2632491
Manifest Status: Completed copy
Trans1 State ID: 10339
Trans2 State ID: Not reported

DEPEW MANUFACTURING (Continued) **1000224966**

Generator Ship Date:	960821
Trans1 Recv Date:	960821
Trans2 Recv Date:	Not reported
TSD Site Recv Date:	960822
Part A Recv Date:	Not reported
Part B Recv Date:	960910
Generator EPA ID:	NYD002046597
Trans1 EPA ID:	NJD986608941
Trans2 EPA ID:	Not reported
TSDF ID:	NJD002454544
Waste Code:	F003 - UNKNOWN
Quantity:	00175
Units:	G - Gallons (liquids only)* (8.3 pounds)
Number of Containers:	001
Container Type:	TT - Cargo tank, tank trucks
Handling Method:	R Material recovery of more than 75 percent of the total material.
Specific Gravity:	100
Year:	96

Document ID:	MAM1118740
Manifest Status:	Not reported
Trans1 State ID:	NJD080631369
Trans2 State ID:	Not reported
Generator Ship Date:	11/04/1999
Trans1 Recv Date:	11/04/1999
Trans2 Recv Date:	Not reported
TSD Site Recv Date:	11/11/1999
Part A Recv Date:	Not reported
Part B Recv Date:	Not reported
Generator EPA ID:	NYD002046597
Trans1 EPA ID:	MAD053452637
Trans2 EPA ID:	Not reported
TSDF ID:	P298709IL
Waste Code:	F003 - UNKNOWN
Quantity:	00370
Units:	G - Gallons (liquids only)* (8.3 pounds)
Number of Containers:	001
Container Type:	TT - Cargo tank, tank trucks
Handling Method:	B Incineration, heat recovery, burning.
Specific Gravity:	01.00
Year:	99

Document ID:	NJA3031319
Manifest Status:	Not reported
Trans1 State ID:	NJD986608941
Trans2 State ID:	Not reported
Generator Ship Date:	03/10/1999
Trans1 Recv Date:	03/10/1999
Trans2 Recv Date:	Not reported
TSD Site Recv Date:	03/10/1999
Part A Recv Date:	Not reported
Part B Recv Date:	Not reported
Generator EPA ID:	NYD002046597
Trans1 EPA ID:	NJD002454544
Trans2 EPA ID:	Not reported

DEPEW MANUFACTURING (Continued) **1000224966**

TSDF ID:	10339
Waste Code:	F005 - UNKNOWN
Quantity:	00150
Units:	G - Gallons (liquids only)* (8.3 pounds)
Number of Containers:	001
Container Type:	TT - Cargo tank, tank trucks
Handling Method:	R Material recovery of more than 75 percent of the total material.
Specific Gravity:	01.00
Year:	99

Document ID:	NJA3128606
Manifest Status:	Not reported
Trans1 State ID:	NJD986608941
Trans2 State ID:	Not reported
Generator Ship Date:	06/22/1999
Trans1 Recv Date:	06/22/1999
Trans2 Recv Date:	Not reported
TSD Site Recv Date:	06/24/1999
Part A Recv Date:	Not reported
Part B Recv Date:	Not reported
Generator EPA ID:	NYD002046597
Trans1 EPA ID:	NJD002454544
Trans2 EPA ID:	Not reported
TSDF ID:	10339
Waste Code:	F005 - UNKNOWN
Quantity:	00240
Units:	G - Gallons (liquids only)* (8.3 pounds)
Number of Containers:	001
Container Type:	TT - Cargo tank, tank trucks
Handling Method:	R Material recovery of more than 75 percent of the total material.
Specific Gravity:	01.00
Year:	99

Document ID:	MAM1691590
Manifest Status:	Not reported
Trans1 State ID:	NJD080631369
Trans2 State ID:	Not reported
Generator Ship Date:	05/23/2002
Trans1 Recv Date:	05/23/2002
Trans2 Recv Date:	Not reported
TSD Site Recv Date:	05/24/2002
Part A Recv Date:	Not reported
Part B Recv Date:	Not reported
Generator EPA ID:	NYD002046597
Trans1 EPA ID:	MAD053452637
Trans2 EPA ID:	Not reported
TSDF ID:	P298709IL
Waste Code:	F003 - UNKNOWN
Quantity:	00105
Units:	G - Gallons (liquids only)* (8.3 pounds)
Number of Containers:	001
Container Type:	TT - Cargo tank, tank trucks
Handling Method:	B Incineration, heat recovery, burning.
Specific Gravity:	01.00
Year:	02

DEPEW MANUFACTURING (Continued) **1000224966**

Document ID:	MAM1600100
Manifest Status:	Not reported
Trans1 State ID:	NJD080631369
Trans2 State ID:	Not reported
Generator Ship Date:	08/01/2002
Trans1 Recv Date:	08/01/2002
Trans2 Recv Date:	Not reported
TSD Site Recv Date:	08/01/2002
Part A Recv Date:	Not reported
Part B Recv Date:	Not reported
Generator EPA ID:	NYD002046597
Trans1 EPA ID:	MAD053452637
Trans2 EPA ID:	Not reported
TSDF ID:	P298709IL
Waste Code:	F003 - UNKNOWN
Quantity:	00090
Units:	G - Gallons (liquids only)* (8.3 pounds)
Number of Containers:	001
Container Type:	TT - Cargo tank, tank trucks
Handling Method:	B Incineration, heat recovery, burning.
Specific Gravity:	01.00
Year:	02

Document ID:	MAM0177194
Manifest Status:	Not reported
Trans1 State ID:	NJD080631369
Trans2 State ID:	Not reported
Generator Ship Date:	12/04/2002
Trans1 Recv Date:	12/04/2002
Trans2 Recv Date:	Not reported
TSD Site Recv Date:	12/06/2002
Part A Recv Date:	Not reported
Part B Recv Date:	Not reported
Generator EPA ID:	NYD002046597
Trans1 EPA ID:	MAD053452637
Trans2 EPA ID:	Not reported
TSDF ID:	P298709IL
Waste Code:	F003 - UNKNOWN
Quantity:	00165
Units:	G - Gallons (liquids only)* (8.3 pounds)
Number of Containers:	001
Container Type:	TT - Cargo tank, tank trucks
Handling Method:	B Incineration, heat recovery, burning.
Specific Gravity:	01.00
Year:	02

Document ID:	MAM1396990
Manifest Status:	Not reported
Trans1 State ID:	NJD080631369
Trans2 State ID:	Not reported
Generator Ship Date:	01/25/2002
Trans1 Recv Date:	01/25/2002
Trans2 Recv Date:	Not reported
TSD Site Recv Date:	01/29/2002
Part A Recv Date:	Not reported

DEPEW MANUFACTURING (Continued) **1000224966**

Part B Recv Date:	Not reported
Generator EPA ID:	NYD002046597
Trans1 EPA ID:	MAD053452637
Trans2 EPA ID:	Not reported
TSDF ID:	P298709IL
Waste Code:	F003 - UNKNOWN
Quantity:	00250
Units:	G - Gallons (liquids only)* (8.3 pounds)
Number of Containers:	001
Container Type:	TT - Cargo tank, tank trucks
Handling Method:	B Incineration, heat recovery, burning.
Specific Gravity:	01.00
Year:	02

Document ID:	NJA2602117
Manifest Status:	Completed copy
Trans1 State ID:	10339
Trans2 State ID:	Not reported
Generator Ship Date:	960521
Trans1 Recv Date:	960521
Trans2 Recv Date:	Not reported
TSD Site Recv Date:	960523
Part A Recv Date:	960806
Part B Recv Date:	960606
Generator EPA ID:	NYD002046597
Trans1 EPA ID:	NJD986608941
Trans2 EPA ID:	Not reported
TSDF ID:	NJD002454544
Waste Code:	F003 - UNKNOWN
Quantity:	00160
Units:	G - Gallons (liquids only)* (8.3 pounds)
Number of Containers:	001
Container Type:	TT - Cargo tank, tank trucks
Handling Method:	R Material recovery of more than 75 percent of the total material.
Specific Gravity:	100
Year:	96

Document ID:	NJA2291112
Manifest Status:	Completed copy
Trans1 State ID:	10339
Trans2 State ID:	Not reported
Generator Ship Date:	960227
Trans1 Recv Date:	960227
Trans2 Recv Date:	Not reported
TSD Site Recv Date:	960229
Part A Recv Date:	960806
Part B Recv Date:	960312
Generator EPA ID:	NYD002046597
Trans1 EPA ID:	NJD986608941
Trans2 EPA ID:	Not reported
TSDF ID:	NJD002454544
Waste Code:	F003 - UNKNOWN
Quantity:	00170
Units:	G - Gallons (liquids only)* (8.3 pounds)
Number of Containers:	001

DEPEW MANUFACTURING (Continued) **1000224966**

Container Type: TT - Cargo tank, tank trucks
Handling Method: R Material recovery of more than 75 percent of the total material.
Specific Gravity: 100
Year: 96

Document ID: NJA2790569
Manifest Status: Completed copy
Trans1 State ID: 10339
Trans2 State ID: Not reported
Generator Ship Date: 971119
Trans1 Recv Date: 971119
Trans2 Recv Date: Not reported
TSD Site Recv Date: 971120
Part A Recv Date: 980302
Part B Recv Date: 971208
Generator EPA ID: NYD002046597
Trans1 EPA ID: NJD986608941
Trans2 EPA ID: Not reported
TSDF ID: NJD002454544
Waste Code: F003 - UNKNOWN
Quantity: 00165
Units: G - Gallons (liquids only)* (8.3 pounds)
Number of Containers: 001
Container Type: TT - Cargo tank, tank trucks
Handling Method: R Material recovery of more than 75 percent of the total material.
Specific Gravity: 100
Year: 97

Document ID: CTF1051050
Manifest Status: Not reported
Trans1 State ID: P298709IL
Trans2 State ID: Not reported
Generator Ship Date: 04/23/2004
Trans1 Recv Date: 04/23/2004
Trans2 Recv Date: Not reported
TSD Site Recv Date: 04/27/2004
Part A Recv Date: Not reported
Part B Recv Date: Not reported
Generator EPA ID: NYD002046597
Trans1 EPA ID: NJD080631369
Trans2 EPA ID: Not reported
TSDF ID: CTD021816
Waste Code: F003 - UNKNOWN
Quantity: 00150
Units: G - Gallons (liquids only)* (8.3 pounds)
Number of Containers: 001
Container Type: TT - Cargo tank, tank trucks
Handling Method: T Chemical, physical, or biological treatment.
Specific Gravity: 01.00
Year: 04

Document ID: CTF1051197
Manifest Status: Not reported
Trans1 State ID: NJD080631369

DEPEW MANUFACTURING (Continued) **1000224966**

Trans2 State ID:	Not reported
Generator Ship Date:	07/05/2005
Trans1 Recv Date:	07/05/2005
Trans2 Recv Date:	Not reported
TSD Site Recv Date:	07/08/2005
Part A Recv Date:	Not reported
Part B Recv Date:	Not reported
Generator EPA ID:	NYD002046597
Trans1 EPA ID:	P298709IL
Trans2 EPA ID:	Not reported
TSDF ID:	CTD021816889
Waste Code:	F003 - UNKNOWN
Quantity:	00110
Units:	G - Gallons (liquids only)* (8.3 pounds)
Number of Containers:	001
Container Type:	TT - Cargo tank, tank trucks
Handling Method:	B Incineration, heat recovery, burning.
Specific Gravity:	01.00
Year:	Not reported

Document ID:	CTF1173203
Manifest Status:	Not reported
Trans1 State ID:	NJD080631369
Trans2 State ID:	Not reported
Generator Ship Date:	02/17/2005
Trans1 Recv Date:	02/17/2005
Trans2 Recv Date:	Not reported
TSD Site Recv Date:	02/25/2005
Part A Recv Date:	Not reported
Part B Recv Date:	Not reported
Generator EPA ID:	NYD002046597
Trans1 EPA ID:	P298709IL
Trans2 EPA ID:	Not reported
TSDF ID:	CTD021816889
Waste Code:	F003 - UNKNOWN
Quantity:	00150
Units:	G - Gallons (liquids only)* (8.3 pounds)
Number of Containers:	001
Container Type:	TT - Cargo tank, tank trucks
Handling Method:	B Incineration, heat recovery, burning.
Specific Gravity:	01.00
Year:	Not reported

Document ID:	NJA2169946
Manifest Status:	Completed copy
Trans1 State ID:	10339
Trans2 State ID:	Not reported
Generator Ship Date:	950629
Trans1 Recv Date:	950629
Trans2 Recv Date:	Not reported
TSD Site Recv Date:	950630
Part A Recv Date:	951208
Part B Recv Date:	950713
Generator EPA ID:	NYD002046597
Trans1 EPA ID:	NJD986608941

DEPEW MANUFACTURING (Continued) **1000224966**

Trans2 EPA ID:	Not reported
TSDF ID:	NJD002454544
Waste Code:	F003 - UNKNOWN
Quantity:	00205
Units:	G - Gallons (liquids only)* (8.3 pounds)
Number of Containers:	001
Container Type:	TT - Cargo tank, tank trucks
Handling Method:	R Material recovery of more than 75 percent of the total material.
Specific Gravity:	100
Year:	95

Document ID:	NJA2833157
Manifest Status:	Not reported
Trans1 State ID:	NJD986608941
Trans2 State ID:	Not reported
Generator Ship Date:	02/18/1998
Trans1 Recv Date:	02/18/1998
Trans2 Recv Date:	Not reported
TSD Site Recv Date:	02/19/1998
Part A Recv Date:	Not reported
Part B Recv Date:	Not reported
Generator EPA ID:	NYD002046597
Trans1 EPA ID:	NJD002454544
Trans2 EPA ID:	Not reported
TSDF ID:	10339
Waste Code:	F003 - UNKNOWN
Quantity:	00135
Units:	G - Gallons (liquids only)* (8.3 pounds)
Number of Containers:	001
Container Type:	TT - Cargo tank, tank trucks
Handling Method:	R Material recovery of more than 75 percent of the total material.
Specific Gravity:	01.00
Year:	98

Document ID:	NJA2879084
Manifest Status:	Not reported
Trans1 State ID:	NJD986608941
Trans2 State ID:	Not reported
Generator Ship Date:	12/15/1998
Trans1 Recv Date:	12/15/1998
Trans2 Recv Date:	Not reported
TSD Site Recv Date:	12/16/1998
Part A Recv Date:	Not reported
Part B Recv Date:	Not reported
Generator EPA ID:	NYD002046597
Trans1 EPA ID:	NJD002454544
Trans2 EPA ID:	Not reported
TSDF ID:	10339
Waste Code:	F005 - UNKNOWN
Quantity:	00230
Units:	G - Gallons (liquids only)* (8.3 pounds)
Number of Containers:	001
Container Type:	TT - Cargo tank, tank trucks
Handling Method:	B Incineration, heat recovery, burning.
Specific Gravity:	01.00

DEPEW MANUFACTURING (Continued) **1000224966**

Year: 98

Document ID: NJA2953823
Manifest Status: Not reported
Trans1 State ID: NJD986608941
Trans2 State ID: Not reported
Generator Ship Date: 05/19/1998
Trans1 Recv Date: 05/19/1998
Trans2 Recv Date: Not reported
TSD Site Recv Date: 05/20/1998
Part A Recv Date: Not reported
Part B Recv Date: Not reported
Generator EPA ID: NYD002046597
Trans1 EPA ID: NJD002454544
Trans2 EPA ID: Not reported
TSDF ID: 10339
Waste Code: F003 - UNKNOWN
Quantity: 00200
Units: G - Gallons (liquids only)* (8.3 pounds)
Number of Containers: 001
Container Type: TT - Cargo tank, tank trucks
Handling Method: R Material recovery of more than 75 percent of the total material.
Specific Gravity: 01.00
Year: 98

Click this hyperlink while viewing on your computer to access
16 additional NY_MANIFEST: record(s) in the EDR Site Report.

BH288 **DEPEW MANUFACTURING** **DEL SHWS** **S105972991**
North **359 DUFFY AVENUE** **N/A**
1/2-1 **HICKSVILLE, NY**
0.774 mi.
4087 ft. **Site 3 of 4 in cluster BH**

Relative:
Higher

Actual:
119 ft.

DEL SHWS:
Year: Not reported
Site Code Id: 130038
Site Classification: D2
Region: 1
Epa Id Number: Not reported
Site Type - Dump: No
Site Type - Structure: No
Site Type - Lagoon: No
Site Type - Landfill: No
Site Type - Treat Pond: No
Site Size (Acres): 0.25 Acres
Site Size Comment: Not reported
Period Assoc/HW Start: Not reported
Period Assoc/HW End: Not reported
Lat/Long: 40 45' 33 / 73 32' 55
Lat/Long Decimal: 0.00000 / 0.00000
Lat/Long (dms): 0 0 0 / 0 0 0
Hazardous Waste Code: Not reported
Hazard Waste Disposed: Not reported
Quantity: Not reported
Air Data Available: No
SW Std Contravention: No

DEPEW MANUFACTURING (Continued) **S105972991**

GW Std Contravention:	No
Soil Type:	Not reported
Sediment Data Available:	No
GW Std Contravention:	No
DW Std Contravention:	No
SW Std Contravention:	No
Air Stand Contraventions:	No
Legal Action Type:	Not reported
State Legal Action:	No
Federal Legal Action:	No
Enforce Status Code:	Not reported
Remedial Act Proposed:	No
Rem Act Under Design:	No
Rem Act In Progress:	No
Rem Act Completed:	No
Remedial Action Type:	Complete
Soil Type:	Not reported
Depth To Groundwater:	Not reported
Owner Name:	George Prinz, Hollywood Const. Co.
Owner Address:	359 Duffy Avenue
Owner City,St,Zip:	Hicksville, NY 11801
Owner Phone:	Not reported
Owner Contact Name:	Not reported
Owner During Disposal:	Mayson Tucker
Owner During Use:	Not reported
Operator Name:	Not reported
Operator Address:	Box 228
Operator City,St,Zip:	Manhasset, NY
Operator Phone:	Not reported
Operator Contact Name:	Not reported
Oper During Disposal:	Mayson Tucker
Site Type:	Lagoon
HW Disposal Period:	From: 1977 To: 1985
Analytical Data Available:	Surface Water
Applicable Std Exceeded:	Not reported
Geotech Info:	Unconsolidated Gravel, Sand
Depth To Groundwater:	Range: 45 to 50 feet.
Status:	Not reported
Nature Of Action:	Excavation of Lagoons
Env Prob Assessment:	Not reported
Site Description:	This site is a dried up lagoon approx. 30 ft. x 50 ft., where industrial wastes were discharged over several years. Piles of fiberglass wastes, contaminated with dimethyl phthalate, are located on property immediately adjacent to it. Depew manufacturing sold the property to the current owner in 1986. The new owner excavated the lagoon and stored the contents in an on- site building. Subsequently, some of the waste was transported to certified landfills. A Phase I was completed in 1988. A preliminary site assessment was completed in 1992. No hazardous wastes were found. PCBs were found near the upgradient boundary, but below 50 ppm.
Confirmed HW:	Dimethyl phthalate U102: unknown
Environment Assesment:	No environmental problems related to hazardous waste disposal exist.
Health Assesment:	Not reported
Disposal Start Date:	Not reported
Disposal Term Date:	Not reported
Air Violation:	Not reported
Groundwater Violation:	Not reported
Drink Water Violation:	Not reported

DEPEW MANUFACTURING (Continued) **S105972991**

Surface Water Violation:	Not reported
Legal New York State:	Not reported
Legal Federal:	Not reported
Legal State:	Not reported
Remedial Action Active:	Not reported
Remedial Action Done:	Not reported
NPL Status:	Not reported
Count Operator:	Not reported
Count Owner:	Not reported
NYTM X:	0
NYTM Y:	0
Co Name:	Not reported
Co Addr:	Not reported
Operator Addr:	Not reported
Operator Addr 2:	Not reported
Operator Addr 3:	Not reported
Operator Addr 4:	Not reported
HWDP From:	Not reported
From To:	Not reported
Assessment Of Health:	Not reported
Env Assessment:	Not reported
HW Disposed/Quantity:	Not reported
Description:	Not reported
Assess/Env Prog:	Not reported
Assess/Health Prob:	Not reported
Site Description:	Not reported

BH289 **DEPEW MANUFACTURING** **DEL SHWS** **S105973188**
North **359 DUFFY AVENUE** **N/A**
1/2-1 **HICKSVILLE, NY**
0.774 mi.
4087 ft. **Site 4 of 4 in cluster BH**

Relative:
Higher

Actual:
119 ft.

DEL SHWS:

Year:	Not reported
Site Code Id:	152118
Site Classification:	D3
Region:	1
Epa Id Number:	Not reported
Site Type - Dump:	No
Site Type - Structure:	No
Site Type - Lagoon:	No
Site Type - Landfill:	No
Site Type - Treat Pond:	No
Site Size (Acres):	0.25 Acres
Site Size Comment:	Not reported
Period Assoc/HW Start:	Not reported
Period Assoc/HW End:	Not reported
Lat/Long:	0 0' 0" / 0 0' 0"
Lat/Long Decimal:	0.00000 / 0.00000
Lat/Long (dms):	0 0 0 / 0 0 0
Hazardous Waste Code:	Not reported
Hazard Waste Disposed:	Not reported
Quantity:	Not reported
Air Data Available:	No
SW Std Contravention:	No
GW Std Contravention:	No
Soil Type:	Not reported

DEPEW MANUFACTURING (Continued) **S105973188**

Sediment Data Available:	No
GW Std Contravention:	No
DW Std Contravention:	No
SW Std Contravention:	No
Air Stand Contraventions:	No
Legal Action Type:	Not reported
State Legal Action:	No
Federal Legal Action:	No
Enforce Status Code:	Not reported
Remedial Act Proposed:	No
Rem Act Under Design:	No
Rem Act In Progress:	No
Rem Act Completed:	No
Remedial Action Type:	In Progress
Soil Type:	Not reported
Depth To Groundwater:	Not reported
Owner Name:	Not reported
Owner Address:	Not reported
Owner City,St,Zip:	Not reported
Owner Phone:	Not reported
Owner Contact Name:	Not reported
Owner During Disposal:	Mayson Tucker
Owner During Use:	Not reported
Operator Name:	Not reported
Operator Address:	Not reported
Operator City,St,Zip:	Not reported
Operator Phone:	Not reported
Operator Contact Name:	Not reported
Oper During Disposal:	Not reported
Site Type:	Lagoon
HW Disposal Period:	From: 1977 To: 1985
Analytical Data Available:	Surface Water, Sediment
Applicable Std Exceeded:	Groundwater
Geotech Info:	Not reported
Depth To Groundwater:	Not reported
Status:	Not reported
Nature Of Action:	some waste removed, cleanup discontinued
Env Prob Assessment:	Not reported
Site Description:	A dried up lagoon approximately 30 Ft. by 50 Ft. into which industrial wastes were discharged over several years. Piles of Fiberglass wastes, contaminated with Dimethyl Phthalate, are located on property immediately adjacent to it.
Confirmed HW:	Dimethyl Phthalate: unknown
Environment Assesment:	Leaching of rainwater could contaminate underlying aquifers.
Health Assesment:	Not reported
Disposal Start Date:	Not reported
Disposal Term Date:	Not reported
Air Violation:	Not reported
Groundwater Violation:	Not reported
Drink Water Violation:	Not reported
Surface Water Violation:	Not reported
Legal New York State:	Not reported
Legal Federal:	Not reported
Legal State:	Not reported
Remedial Action Active:	Not reported
Remedial Action Done:	Not reported
NPL Status:	Not reported
Count Operator:	Not reported

DEPEW MANUFACTURING (Continued) **S105973188**

Count Owner:	Not reported
NYTM X:	0
NYTM Y:	0
Co Name:	Not reported
Co Addr:	Not reported
Operator Addr:	Not reported
Operator Addr 2:	Not reported
Operator Addr 3:	Not reported
Operator Addr 4:	Not reported
HWDP From:	Not reported
From To:	Not reported
Assessment Of Health:	Not reported
Env Assessment:	Not reported
HW Disposed/Quantity:	Not reported
Description:	Not reported
Assess/Env Prog:	Not reported
Assess/Health Prob:	Not reported
Site Description:	Not reported

BI290 **STROUD RESIDENCE** **HIST LTANKS** **S100150421**
SSE **66 GREENBELT LANE** **NY Spills** **N/A**
1/2-1 **LEVITTOWN, NY**
0.781 mi.
4121 ft. **Site 1 of 2 in cluster BI**

Relative:
Lower

Actual:
100 ft.

HIST LTANKS:

Region of Spill:	1
Spill Number:	8908582
Spill Date:	11/28/1989
Spill Time:	11:10
Spill Cause:	Tank Failure
Resource Affectd:	Groundwater
Water Affected:	Not reported
Spill Source:	Private Dwelling
Spill Class:	Known release with minimal potential for fire or hazard. DEC Response. Willing Responsible Party. Corrective action taken.
Spill Closed Dt:	07/10/90
Cleanup Ceased:	/ /
Cleanup Meets Standard:	True
Investigator:	LEUNG
Caller Name:	Not reported
Caller Agency:	Not reported
Caller Phone:	Not reported
Caller Extension:	Not reported
Notifier Name:	Not reported
Notifier Agency:	Not reported
Notifier Phone:	Not reported
Notifier Extension:	Not reported
Reported to Department Date:	11/28/89
Reported to Department Time:	11:10
SWIS:	28
Spiller Contact:	Not reported
Spiller Phone:	Not reported
Spiller Extention:	Not reported
Spiller Name:	STROUD RESIDENCE
Spiller Address:	66 GREENBELT LANE
Spiller City,St,Zip:	LEVITTOWN
Spiller Cleanup Date:	/ /

STROUD RESIDENCE (Continued) **S100150421**

Facility Contact: Not reported
Facility Phone: Not reported
Facility Extention: Not reported
Spill Notifier: Health Department
PBS Number: Not reported
Last Inspection: / /
Recommended Penalty: Penalty Not Recommended
Enforcement Date: / /
Investigation Complete: / /
UST Involvement: False
Date Region Sent Summary to Central Office: / /
Corrective Action Plan Submitted: / /
Date Spill Entered In Computer Data File: 12/01/89
Time Spill Entered In Computer Data File: Not reported
Spill Record Last Update: 02/05/98
Is Updated: False

Tank:
PBS Number: Not reported
Tank Number: Not reported
Tank Size: Not reported
Test Method: Not reported
Leak Rate Failed Tank: Not reported
Gross Leak Rate: Not reported

Material:
Material Class Type: Petroleum
Quantity Spilled: 0
Unkonwn Quantity Spilled: False
Units: Gallons
Quantity Recovered: 0
Unkonwn Quantity Recovered: False
Material: #2 FUEL OIL
Class Type: #2 FUEL OIL
Times Material Entry In File: 24464
CAS Number: Not reported
Last Date: 19941207
DEC Remarks: TANK REMOVED, SOIL REMOVED.
Spill Cause: CONTAMINATION FOUND DURING ROUTINE TANK PULL

NY Spills:
Site ID: 306289
Facility Addr2: Not reported
Facility ID: 8908582
Spill Number: 8908582
Facility Type: ER
SWIS: 3020
Investigator: AYLEUNG
Referred To: Not reported
Spill Date: 11/28/1989
Reported to Dept: 11/28/1989
CID: 04
Spill Cause: Equipment Failure
Water Affected: Not reported
Spill Source: Private Dwelling
Spill Notifier: Health Department
Cleanup Ceased: Not reported

STROUD RESIDENCE (Continued) **S100150421**

Cleanup Meets Std:	True
Last Inspection:	Not reported
Recommended Penalty:	Penalty Not Recommended
UST Trust:	False
Spill Class:	Known release with minimal potential for fire or hazard. DEC Response. Willing Responsible Party. Corrective action taken.
Spill Closed Dt:	7/10/1990
Remediation Phase:	0
Date Entered In Computer:	12/1/1989
Spill Record Last Update:	10/21/2008
Spiller Name:	Not reported
Spiller Company:	STROUD RESIDENCE
Spiller Address:	66 GREENBELT LANE
Spiller City,St,Zip:	LEVITTOWN, ZZ
Spiller Company:	001
Contact Name:	Not reported
Contact Phone:	Not reported
DEC Region:	1
DER Facility ID:	247394
DEC Memo:	Prior to Sept, 2004 data translation this spill Lead_DEC Field was "LEUNG" TANK REMOVED, SOIL REMOVED.275 GAL
Remarks:	CONTAMINATION FOUND DURING ROUTINE TANK PULL

Material:

Site ID:	306289
Operable Unit ID:	933636
Operable Unit:	01
Material ID:	445317
Material Code:	0001
Material Name:	#2 Fuel Oil
Case No.:	Not reported
Material FA:	Petroleum
Quantity:	0
Units:	Gallons
Recovered:	No
Resource Affected:	Not reported
Oxygenate:	False

Tank Test:

Site ID:	Not reported
Spill Tank Test:	Not reported
Tank Number:	Not reported
Tank Size:	Not reported
Test Method:	Not reported
Leak Rate:	Not reported
Gross Fail:	Not reported
Modified By:	Not reported
Last Modified:	Not reported
Test Method:	Not reported

291 NW 1/2-1 0.782 mi. 4128 ft. | **AUTO PLAZA NISSAN 1025 OLD COUNTRY ROAD WESTBURY, NY** | **LTANKS HIST LTANKS NY Spills** | **S100150127 N/A**

Relative: Higher

Actual: 117 ft.

LTANKS:

Site ID:	250681
Spill No:	8807231
Spill Date:	12/1/1988
Spill Cause:	Tank Test Failure
Spill Source:	Commercial/Industrial
Spill Class:	Known release that creates potential for fire or hazard. DEC Response. Willing Responsible Party. Corrective action taken.
Spill Closed Dt:	3/30/1990
Facility Addr2:	Not reported
Cleanup Ceased:	3/30/1990
Cleanup Meets Standard:	True
SWIS:	3022
Investigator:	KDGOERTZ
Referred To:	Not reported
Reported to Dept:	12/1/1988
CID:	04
Water Affected:	Not reported
Spill Notifier:	Tank Tester
Last Inspection:	Not reported
Recommended Penalty:	Penalty Not Recommended
UST Involvement:	True
Remediation Phase:	0
Date Entered In Computer:	12/2/1988
Spill Record Last Update:	10/15/2009
Spiller Name:	Not reported
Spiller Company:	AUTO PLAZA NISSAN
Spiller Address:	1025 OLD COUNTRY ROAD
Spiller City,St,Zip:	WESTBURY, NY
Spiller County:	001
Spiller Contact:	Not reported
Spiller Phone:	Not reported
Spiller Extention:	Not reported
DEC Region:	1
DER Facility ID:	369556
DEC Memo:	BOTH TANKS TESTED 1 & 2, THEY FAILED THE TEST, WERE REMOVED. TANK #3, INNER, WAS NOT EITHER TESTED OR REMOVED
Remarks:	2- 4K FAILED MANIFOLD TOGETHER - .490. TANK SPECIALIST TESTER.

Material:

Site ID:	250681
Operable Unit ID:	923900
Operable Unit:	01
Material ID:	455577
Material Code:	0001
Material Name:	#2 Fuel Oil
Case No.:	Not reported
Material FA:	Petroleum
Quantity:	0
Units:	Gallons
Recovered:	No
Resource Affected:	Not reported
Oxygenate:	False

AUTO PLAZA NISSAN (Continued) **S100150127**

Tank Test:

Site ID:	250681
Spill Tank Test:	1534955
Tank Number:	Not reported
Tank Size:	0
Test Method:	00
Leak Rate:	0
Gross Fail:	Not reported
Modified By:	Spills
Last Modified:	10/1/2004
Test Method:	Unknown

HIST LTANKS:

Region of Spill:	1
Spill Number:	9512224
Spill Date:	12/28/1995
Spill Time:	16:00
Spill Cause:	Tank Failure
Resource Affectd:	On Land
Water Affected:	Not reported
Spill Source:	Other Commercial/Industrial
Spill Class:	Known release with minimal potential for fire or hazard. DEC Response. Willing Responsible Party. Corrective action taken.
Spill Closed Dt:	05/27/97
Cleanup Ceased:	/ /
Cleanup Meets Standard:	True
Investigator:	LAMANNO
Caller Name:	Not reported
Caller Agency:	Not reported
Caller Phone:	Not reported
Caller Extension:	Not reported
Notifier Name:	Not reported
Notifier Agency:	Not reported
Notifier Phone:	Not reported
Notifier Extension:	Not reported
Reported to Department Date:	12/29/95
Reported to Department Time:	13:00
SWIS:	28
Spiller Contact:	Not reported
Spiller Phone:	Not reported
Spiller Extention:	Not reported
Spiller Name:	OLD COUNTRY PONTIAC
Spiller Address:	1025 OLD COUNTRY ROAD
Spiller City,St,Zip:	WESTBURY, NY
Spiller Cleanup Date:	/ /
Facility Contact:	Not reported
Facility Phone:	Not reported
Facility Extention:	Not reported
Spill Notifier:	Other
PBS Number:	Not reported
Last Inspection:	/ /
Recommended Penalty:	Penalty Not Recommended
Enforcement Date:	/ /
Investigation Complete:	/ /
UST Involvement:	False

AUTO PLAZA NISSAN (Continued) **S100150127**

Date Region Sent Summary to Central Office: / /
Corrective Action Plan Submitted: / /
Date Spill Entered In Computer Data File: 12/29/95
Time Spill Entered In Computer Data File: Not reported
Spill Record Last Update: 05/27/97
Is Updated: False

Tank:
PBS Number: Not reported
Tank Number: Not reported
Tank Size: Not reported
Test Method: Not reported
Leak Rate Failed Tank: Not reported
Gross Leak Rate: Not reported

Material:
Material Class Type: Petroleum
Quantity Spilled: 30
Unkonwn Quantity Spilled: False
Units: Gallons
Quantity Recovered: 30
Unkonwn Quantity Recovered: False
Material: #2 FUEL OIL
Class Type: #2 FUEL OIL
Times Material Entry In File: 24464
CAS Number: Not reported
Last Date: 19941207
DEC Remarks: NO OTHER ACTION
Spill Cause: delivery of fuel made 2 days ago - yesturday tank seam split - spill in basement has been clean up

Region of Spill: 1
Spill Number: 8807231
Spill Date: 12/01/1988
Spill Time: 13:06
Spill Cause: Tank Test Failure
Resource Affectd: Groundwater
Water Affected: Not reported
Spill Source: Other Commercial/Industrial
Spill Class: Not reported
Spill Closed Dt: 03/30/90
Cleanup Ceased: 03/30/90
Cleanup Meets Standard: True
Investigator: GOERTZ
Caller Name: Not reported
Caller Agency: Not reported
Caller Phone: Not reported
Caller Extension: Not reported
Notifier Name: Not reported
Notifier Agency: Not reported
Notifier Phone: Not reported
Notifier Extension: Not reported
Reported to Department Date: 12/01/88
Reported to Department Time: 16:00
SWIS: 28
Spiller Contact: Not reported
Spiller Phone: Not reported

AUTO PLAZA NISSAN (Continued) **S100150127**

Spiller Extention: Not reported
Spiller Name: AUTO PLAZA NISSAN
Spiller Address: 1025 OLD COUNTRY ROAD
Spiller City,St,Zip: WESTBURY, NY
Spiller Cleanup Date: / /
Facility Contact: Not reported
Facility Phone: (516) 997- 9280
Facility Extention: Not reported
Spill Notifier: Tank Tester
PBS Number: Not reported
Last Inspection: / /
Recommended Penalty: Penalty Not Recommended
Enforcement Date: / /
Investigation Complete: / /
UST Involvement: True
Date Region Sent Summary to Central Office: / /
Corrective Action Plan Submitted: / /
Date Spill Entered In Computer Data File: 12/02/88
Time Spill Entered In Computer Data File: Not reported
Spill Record Last Update: 04/02/90
Is Updated: False

Tank:
PBS Number: Not reported
Tank Number: Not reported
Tank Size: 0
Test Method: Not reported
Leak Rate Failed Tank: 0.00
Gross Leak Rate: Not reported

Material:
Material Class Type: Petroleum
Quantity Spilled: 0
Unkonwn Quantity Spilled: False
Units: Gallons
Quantity Recovered: 0
Unkonwn Quantity Recovered: False
Material: #2 FUEL OIL
Class Type: #2 FUEL OIL
Times Material Entry In File: 24464
CAS Number: Not reported
Last Date: 19941207
DEC Remarks: 03/30/90: BOTH TANKS TESTED 1 2. THEY FAILED THE TEST, WERE REMOVED. TANK 3 INNER) WAS NOT EITHER TESTED OR REMOVED.
Spill Cause: 2- 4K FAILED MANIFOLD TOGETHER - .490. TANK SPECIALIST TESTER.

NY Spills:
Site ID: 250682
Facility Addr2: Not reported
Facility ID: 9512224
Spill Number: 9512224
Facility Type: ER
SWIS: 3022
Investigator: ACLAMANN
Referred To: Not reported
Spill Date: 12/28/1995
Reported to Dept: 12/29/1995

AUTO PLAZA NISSAN (Continued) **S100150127**

CID:	04
Spill Cause:	Other
Water Affected:	Not reported
Spill Source:	Commercial/Industrial
Spill Notifier:	Other
Cleanup Ceased:	Not reported
Cleanup Meets Std:	True
Last Inspection:	Not reported
Recommended Penalty:	Penalty Not Recommended
UST Trust:	False
Spill Class:	Known release with minimal potential for fire or hazard. DEC Response. Willing Responsible Party. Corrective action taken.
Spill Closed Dt:	5/27/1997
Remediation Phase:	0
Date Entered In Computer:	12/29/1995
Spill Record Last Update:	10/15/2009
Spiller Name:	Not reported
Spiller Company:	OLD COUNTRY PONTIAC
Spiller Address:	1025 OLD COUNTRY ROAD
Spiller City,St,Zip:	WESTBURY, NY
Spiller Company:	001
Contact Name:	Not reported
Contact Phone:	Not reported
DEC Region:	1
DER Facility ID:	369556
DEC Memo:	Prior to Sept, 2004 data translation this spill Lead_DEC Field was "LAMANNO" 12/29/95 13:00 TELECON LEWIS BERKOWITZ AT PONTIAC, SPILL OCCURRED LAST WEEK, SPEEDI DRI APPLIED 15:00 TELECON LEWIS DELEO, CLEAN UP YESTERDAY, NO OTHER ACTION
Remarks:	delivery of fuel made 2 days ago - yesterday tank seam split - spill in basement has been clean up

Material:

Site ID:	250682
Operable Unit ID:	1026437
Operable Unit:	01
Material ID:	359541
Material Code:	0001
Material Name:	#2 Fuel Oil
Case No.:	Not reported
Material FA:	Petroleum
Quantity:	30
Units:	Gallons
Recovered:	30
Resource Affected:	Not reported
Oxygenate:	False

Tank Test:

Site ID:	Not reported
Spill Tank Test:	Not reported
Tank Number:	Not reported
Tank Size:	Not reported
Test Method:	Not reported
Leak Rate:	Not reported
Gross Fail:	Not reported
Modified By:	Not reported
Last Modified:	Not reported

AUTO PLAZA NISSAN (Continued) **S100150127**

Test Method: Not reported

---

292 West 1/2-1 0.783 mi. 4133 ft.

SHANLEY RESIDENCE
886 WASHINGTON AVENUE
WESTBURY, NY

LTANKS S100148390
HIST LTANKS N/A

Relative: Lower

Actual: 104 ft.

LTANKS:

Site ID:	113559
Spill No:	8912021
Spill Date:	3/19/1990
Spill Cause:	Tank Failure
Spill Source:	Private Dwelling
Spill Class:	Not reported
Spill Closed Dt:	4/17/1990
Facility Addr2:	Not reported
Cleanup Ceased:	4/17/1990
Cleanup Meets Standard:	True
SWIS:	3000
Investigator:	KJGOMEZ
Referred To:	Not reported
Reported to Dept:	3/19/1990
CID:	04
Water Affected:	Not reported
Spill Notifier:	Other
Last Inspection:	Not reported
Recommended Penalty:	Penalty Not Recommended
UST Involvement:	False
Remediation Phase:	0
Date Entered In Computer:	3/20/1990
Spill Record Last Update:	4/17/1990
Spiller Name:	Not reported
Spiller Company:	SHANLEY RESIDENCE
Spiller Address:	886 WASHINGTON AVENUE
Spiller City,St,Zip:	WESTBURY, NY
Spiller County:	001
Spiller Contact:	Not reported
Spiller Phone:	Not reported
Spiller Extention:	Not reported
DEC Region:	1
DER Facility ID:	99100
DEC Memo:	Prior to Sept, 2004 data translation this spill Lead_DEC Field was "GOMEZ" 04/16/90: 3 YDS CONT SOIL REMOVED UNTIL CLEAN. NO FURTHER CLEANUP NECESSARY.
Remarks:	TANK FILLED ON 3/13, TANK A/G OUTSIDE THE HOUSE.3/17 NO HEAT CALL. OIL CO DRIVER FOUND HOLE AT BOTTOM OF TANK. SPILL ON LAWN. GIFFORDS DECLINED RESPONSIBILITY TO CLEANUP.NO S.D AFFECTED

Material:

Site ID:	113559
Operable Unit ID:	938865
Operable Unit:	01
Material ID:	441503
Material Code:	0001
Material Name:	#2 Fuel Oil

SHANLEY RESIDENCE (Continued) **S100148390**

Case No.:	Not reported
Material FA:	Petroleum
Quantity:	270
Units:	Gallons
Recovered:	No
Resource Affected:	Not reported
Oxygenate:	False

Tank Test:

Site ID:	Not reported
Spill Tank Test:	Not reported
Tank Number:	Not reported
Tank Size:	Not reported
Test Method:	Not reported
Leak Rate:	Not reported
Gross Fail:	Not reported
Modified By:	Not reported
Last Modified:	Not reported
Test Method:	Not reported

HIST LTANKS:

Region of Spill:	1
Spill Number:	8912021
Spill Date:	03/19/1990
Spill Time:	14:55
Spill Cause:	Tank Failure
Resource Affectd:	Groundwater
Water Affected:	Not reported
Spill Source:	Private Dwelling
Spill Class:	Not reported
Spill Closed Dt:	04/17/90
Cleanup Ceased:	04/17/90
Cleanup Meets Standard:	True
Investigator:	GOMEZ
Caller Name:	Not reported
Caller Agency:	Not reported
Caller Phone:	Not reported
Caller Extension:	Not reported
Notifier Name:	Not reported
Notifier Agency:	Not reported
Notifier Phone:	Not reported
Notifier Extension:	Not reported
Reported to Department Date:	03/19/90
Reported to Department Time:	15:47
SWIS:	28
Spiller Contact:	Not reported
Spiller Phone:	Not reported
Spiller Extention:	Not reported
Spiller Name:	SHANLEY RESIDENCE
Spiller Address:	886 WASHINGTON AVENUE
Spiller City,St,Zip:	WESTBURY, NY
Spiller Cleanup Date:	/ /
Facility Contact:	Not reported
Facility Phone:	(516) 333- 4436
Facility Extention:	Not reported

SHANLEY RESIDENCE (Continued) **S100148390**

Spill Notifier: Other
PBS Number: Not reported
Last Inspection: / /
Recommended Penalty: Penalty Not Recommended
Enforcement Date: / /
Investigation Complete: / /
UST Involvement: False
Date Region Sent Summary to Central Office: / /
Corrective Action Plan Submitted: / /
Date Spill Entered In Computer Data File: 03/20/90
Time Spill Entered In Computer Data File: Not reported
Spill Record Last Update: 04/17/90
Is Updated: False

Tank:
PBS Number: Not reported
Tank Number: Not reported
Tank Size: Not reported
Test Method: Not reported
Leak Rate Failed Tank: Not reported
Gross Leak Rate: Not reported

Material:
Material Class Type: Petroleum
Quantity Spilled: 270
Unkonwn Quantity Spilled: False
Units: Gallons
Quantity Recovered: 0
Unkonwn Quantity Recovered: False
Material: #2 FUEL OIL
Class Type: #2 FUEL OIL
Times Material Entry In File: 24464
CAS Number: Not reported
Last Date: 19941207
DEC Remarks: 04/16/90: 3 YDS CONT SOIL REMOVED UNTIL CLEAN. NO FURTHER CLEANUP NECESSARY.
Spill Cause: TANK FILLED ON 3/13, TANK A/G OUTSIDE THE HOUSE.3/17 NO HEAT CALL. OIL CO DRIVER FOUND HOLE AT BOTTOM OF TANK. SPILL ON LAWN. GIFFORDS DECLINED RESPONSIBILITY TO CLEANUP.NO S.D AFFECTED

---

293 SSE 1/2-1 0.785 mi. 4144 ft. | **MEENAN OIL** | **LTANKS** | **S102670525**
103 MILES AVENUE | **HIST LTANKS** | **N/A**
LEVITTOWN, NY

Relative: Lower

Actual: 102 ft.

LTANKS:
Site ID: 136564
Spill No: 9415767
Spill Date: 3/6/1995
Spill Cause: Tank Overfill
Spill Source: Tank Truck
Spill Class: Known release with minimal potential for fire or hazard. DEC Response. Willing Responsible Party. Corrective action taken.
Spill Closed Dt: 4/3/1995
Facility Addr2: Not reported
Cleanup Ceased: 4/3/1995
Cleanup Meets Standard: True
SWIS: 3000

MEENAN OIL (Continued) **S102670525**

Investigator:	SCHULZ
Referred To:	Not reported
Reported to Dept:	3/6/1995
CID:	04
Water Affected:	Not reported
Spill Notifier:	Responsible Party
Last Inspection:	Not reported
Recommended Penalty:	Penalty Not Recommended
UST Involvement:	False
Remediation Phase:	0
Date Entered In Computer:	3/7/1995
Spill Record Last Update:	4/4/1995
Spiller Name:	Not reported
Spiller Company:	MEENAN OIL
Spiller Address:	Not reported
Spiller City,St,Zip:	NY
Spiller County:	999
Spiller Contact:	Not reported
Spiller Phone:	Not reported
Spiller Extention:	Not reported
DEC Region:	1
DER Facility ID:	116856
DEC Memo:	Not reported
Remarks:	WHEN DRIVER ATTEMPTED DELIVERY, OIL SPRAYED OUT FROM NOZZLE TANK APPARENTLY FULL,

Material:

Site ID:	136564
Operable Unit ID:	1009207
Operable Unit:	01
Material ID:	370940
Material Code:	0001
Material Name:	#2 Fuel Oil
Case No.:	Not reported
Material FA:	Petroleum
Quantity:	2
Units:	Gallons
Recovered:	No
Resource Affected:	Not reported
Oxygenate:	False

Tank Test:

Site ID:	Not reported
Spill Tank Test:	Not reported
Tank Number:	Not reported
Tank Size:	Not reported
Test Method:	Not reported
Leak Rate:	Not reported
Gross Fail:	Not reported
Modified By:	Not reported
Last Modified:	Not reported
Test Method:	Not reported

HIST LTANKS:

Region of Spill:	1

MEENAN OIL (Continued) **S102670525**

Spill Number:	9415767
Spill Date:	03/06/1995
Spill Time:	13:30
Spill Cause:	Tank Overfill
Resource Affectd:	On Land
Water Affected:	Not reported
Spill Source:	Tank Truck
Spill Class:	Known release with minimal potential for fire or hazard. DEC Response. Willing Responsible Party. Corrective action taken.
Spill Closed Dt:	04/03/95
Cleanup Ceased:	04/03/95
Cleanup Meets Standard:	True
Investigator:	SCHULZ
Caller Name:	Not reported
Caller Agency:	Not reported
Caller Phone:	Not reported
Caller Extension:	Not reported
Notifier Name:	Not reported
Notifier Agency:	Not reported
Notifier Phone:	Not reported
Notifier Extension:	Not reported
Reported to Department Date:	03/06/95
Reported to Department Time:	13:50
SWIS:	28
Spiller Contact:	Not reported
Spiller Phone:	Not reported
Spiller Extention:	Not reported
Spiller Name:	MEENAN OIL
Spiller Address:	Not reported
Spiller City,St,Zip:	Not reported
Spiller Cleanup Date:	/ /
Facility Contact:	Not reported
Facility Phone:	Not reported
Facility Extention:	Not reported
Spill Notifier:	Responsible Party
PBS Number:	Not reported
Last Inspection:	/ /
Recommended Penalty:	Penalty Not Recommended
Enforcement Date:	/ /
Investigation Complete:	/ /
UST Involvement:	False
Date Region Sent Summary to Central Office:	/ /
Corrective Action Plan Submitted:	/ /
Date Spill Entered In Computer Data File:	03/07/95
Time Spill Entered In Computer Data File:	Not reported
Spill Record Last Update:	04/04/95
Is Updated:	False

Tank:

PBS Number:	Not reported
Tank Number:	Not reported
Tank Size:	Not reported
Test Method:	Not reported
Leak Rate Failed Tank:	Not reported
Gross Leak Rate:	Not reported

Material:

MEENAN OIL (Continued) **S102670525**

Material Class Type: Petroleum
Quantity Spilled: 2
Unkonwn Quantity Spilled: False
Units: Gallons
Quantity Recovered: 0
Unkonwn Quantity Recovered: False
Material: #2 FUEL OIL
Class Type: #2 FUEL OIL
Times Material Entry In File: 24464
CAS Number: Not reported
Last Date: 19941207
DEC Remarks: / / : AT BURNSTEIN RESIDENCE. 04/03/95: AT BURNSTEIN RESIDENCE CONT REMOVED, NO FURTHER ACTION.
Spill Cause: WHEN DRIVER ATTEMPTED DELIVERY, OIL SPRAYED OUT FROM NOZZLE TANK APPARENTLY FULL,

---

294
ENE
1/2-1
0.790 mi.
4170 ft.

PAUL KRINSKI RESIDENCE **LTANKS** **S103558170**
345 NEWBRIDGE ROAD **HIST LTANKS** **N/A**
HICKSVILLE, NY

Relative:
Higher

Actual:
123 ft.

LTANKS:
Site ID: 80139
Spill No: 9809476
Spill Date: 10/28/1998
Spill Cause: Tank Overfill
Spill Source: Tank Truck
Spill Class: Known release with minimal potential for fire or hazard. DEC Response. Willing Responsible Party. Corrective action taken.
Spill Closed Dt: 9/25/2002
Facility Addr2: Not reported
Cleanup Ceased: Not reported
Cleanup Meets Standard: True
SWIS: 3000
Investigator: DONOVAN
Referred To: Not reported
Reported to Dept: 10/28/1998
CID: 03
Water Affected: Not reported
Spill Notifier: Affected Persons
Last Inspection: Not reported
Recommended Penalty: Penalty Not Recommended
UST Involvement: False
Remediation Phase: 0
Date Entered In Computer: 10/28/1998
Spill Record Last Update: 9/4/2003
Spiller Name: CHRISTINA MILLER
Spiller Company: SLOMINS OIL
Spiller Address: 125 LAUMAN LA
Spiller City,St,Zip: HICKSVILLE, NY
Spiller County: 001
Spiller Contact: PAUL KRINSKI
Spiller Phone: (516) 681- 3131
Spiller Extention: Not reported
DEC Region: 1
DER Facility ID: 74304
DEC Memo: Not reported

PAUL KRINSKI RESIDENCE (Continued) **S103558170**

Remarks: DRIVER OVERFILLED TANK CALLER WOULD LIKE CALL BACK

Material:

Site ID:	80139
Operable Unit ID:	1066746
Operable Unit:	01
Material ID:	316929
Material Code:	0001
Material Name:	#2 Fuel Oil
Case No.:	Not reported
Material FA:	Petroleum
Quantity:	8
Units:	Gallons
Recovered:	No
Resource Affected:	Not reported
Oxygenate:	False

Tank Test:

Site ID:	Not reported
Spill Tank Test:	Not reported
Tank Number:	Not reported
Tank Size:	Not reported
Test Method:	Not reported
Leak Rate:	Not reported
Gross Fail:	Not reported
Modified By:	Not reported
Last Modified:	Not reported
Test Method:	Not reported

HIST LTANKS:

Region of Spill:	1
Spill Number:	9809476
Spill Date:	10/28/1998
Spill Time:	12:15
Spill Cause:	Tank Overfill
Resource Affectd:	On Land
Water Affected:	Not reported
Spill Source:	Tank Truck
Spill Class:	Known release with minimal potential for fire or hazard. DEC Response. Willing Responsible Party. Corrective action taken.
Spill Closed Dt:	/ /
Cleanup Ceased:	/ /
Cleanup Meets Standard:	False
Investigator:	DONOVAN
Caller Name:	Not reported
Caller Agency:	Not reported
Caller Phone:	Not reported
Caller Extension:	Not reported
Notifier Name:	Not reported
Notifier Agency:	Not reported
Notifier Phone:	Not reported
Notifier Extension:	Not reported
Reported to Department Date:	10/28/98
Reported to Department Time:	14:20
SWIS:	28

PAUL KRINSKI RESIDENCE (Continued) **S103558170**

Spiller Contact: PAUL KRINSKI
Spiller Phone: (516) 681- 3131
Spiller Extention: Not reported
Spiller Name: SLOMINS OIL
Spiller Address: 125 LAUMAN LA
Spiller City,St,Zip: HICKSVILLE, NY
Spiller Cleanup Date: / /
Facility Contact: CHRISTINA MILLER
Facility Phone: Not reported
Facility Extention: Not reported
Spill Notifier: Affected Persons
PBS Number: Not reported
Last Inspection: / /
Recommended Penalty: Penalty Not Recommended
Enforcement Date: / /
Investigation Complete: / /
UST Involvement: False
Date Region Sent Summary to Central Office: / /
Corrective Action Plan Submitted: / /
Date Spill Entered In Computer Data File: 10/28/98
Time Spill Entered In Computer Data File: Not reported
Spill Record Last Update: 10/29/98
Is Updated: False

Tank:
PBS Number: Not reported
Tank Number: Not reported
Tank Size: Not reported
Test Method: Not reported
Leak Rate Failed Tank: Not reported
Gross Leak Rate: Not reported

Material:
Material Class Type: Petroleum
Quantity Spilled: 8
Unkonwn Quantity Spilled: False
Units: Gallons
Quantity Recovered: 0
Unkonwn Quantity Recovered: False
Material: #2 FUEL OIL
Class Type: #2 FUEL OIL
Times Material Entry In File: 24464
CAS Number: Not reported
Last Date: 19941207
DEC Remarks: TELECON WITH MILLER: SPILL YESTERDAY, 5- 8 GALLONS OUT OF VENT PIPE OF UST. SLOMINS CLEANUP CREW ON SITE REMOVING SOIL. WASTE TO BE TAKEN TO SLOMINS YARD
Spill Cause: DRIVER OVERFILLED TANK CALLER WOUL LIKE CALL BACK

295 NNW 1/2-1 0.803 mi. 4241 ft. | **HANDRO PROPERTIES 123 FROST STREET WESTBURY, NY** | **LTANKS HIST LTANKS** | **S100879345 N/A**

Relative: Higher

Actual: 121 ft.

LTANKS:

Site ID:	74220
Spill No:	9314138
Spill Date:	3/3/1994
Spill Cause:	Tank Test Failure
Spill Source:	Commercial/Industrial
Spill Class:	Known release that creates potential for fire or hazard. (Highly Improbable)
Spill Closed Dt:	3/24/1994
Facility Addr2:	Not reported
Cleanup Ceased:	3/24/1994
Cleanup Meets Standard:	True
SWIS:	3000
Investigator:	T/T/F
Referred To:	Not reported
Reported to Dept:	3/3/1994
CID:	04
Water Affected:	Not reported
Spill Notifier:	Tank Tester
Last Inspection:	Not reported
Recommended Penalty:	Penalty Not Recommended
UST Involvement:	False
Remediation Phase:	0
Date Entered In Computer:	3/4/1994
Spill Record Last Update:	3/25/1994
Spiller Name:	Not reported
Spiller Company:	HANDRO PROPERTIES
Spiller Address:	Not reported
Spiller City,St,Zip:	ZZ
Spiller County:	001
Spiller Contact:	Not reported
Spiller Phone:	Not reported
Spiller Extention:	Not reported
DEC Region:	1
DER Facility ID:	69712
DEC Memo:	Not reported
Remarks:	10K FAILED GROSS LEAK, HORNER EZ TEST, ANS TESTER

Material:

Site ID:	74220
Operable Unit ID:	996077
Operable Unit:	01
Material ID:	389479
Material Code:	0066A
Material Name:	UNKNOWN PETROLEUM
Case No.:	Not reported
Material FA:	Petroleum
Quantity:	0
Units:	Gallons
Recovered:	No
Resource Affected:	Not reported
Oxygenate:	False

HANDRO PROPERTIES (Continued) **S100879345**

Tank Test:

Site ID:	74220
Spill Tank Test:	1542466
Tank Number:	Not reported
Tank Size:	0
Test Method:	00
Leak Rate:	0
Gross Fail:	Not reported
Modified By:	Spills
Last Modified:	10/1/2004
Test Method:	Unknown

HIST LTANKS:

Region of Spill:	1
Spill Number:	9314138
Spill Date:	03/03/1994
Spill Time:	10:00
Spill Cause:	Tank Test Failure
Resource Affectd:	Groundwater
Water Affected:	Not reported
Spill Source:	Other Commercial/Industrial
Spill Class:	Known release that creates potential for fire or hazard. (Highly Improbable)
Spill Closed Dt:	03/24/94
Cleanup Ceased:	03/24/94
Cleanup Meets Standard:	True
Investigator:	T/T/F
Caller Name:	Not reported
Caller Agency:	Not reported
Caller Phone:	Not reported
Caller Extension:	Not reported
Notifier Name:	Not reported
Notifier Agency:	Not reported
Notifier Phone:	Not reported
Notifier Extension:	Not reported
Reported to Department Date:	03/03/94
Reported to Department Time:	10:25
SWIS:	28
Spiller Contact:	Not reported
Spiller Phone:	Not reported
Spiller Extention:	Not reported
Spiller Name:	HANDRO PROPERTIES
Spiller Address:	Not reported
Spiller City,St,Zip:	Not reported
Spiller Cleanup Date:	/ /
Facility Contact:	Not reported
Facility Phone:	Not reported
Facility Extention:	Not reported
Spill Notifier:	Tank Tester
PBS Number:	Not reported
Last Inspection:	/ /
Recommended Penalty:	Penalty Not Recommended
Enforcement Date:	/ /
Investigation Complete:	/ /
UST Involvement:	False

HANDRO PROPERTIES (Continued) **S100879345**

Date Region Sent Summary to Central Office: / /
Corrective Action Plan Submitted: / /
Date Spill Entered In Computer Data File: 03/04/94
Time Spill Entered In Computer Data File: Not reported
Spill Record Last Update: 03/25/94
Is Updated: False

Tank:
PBS Number: Not reported
Tank Number: Not reported
Tank Size: 0
Test Method: Not reported
Leak Rate Failed Tank: 0.00
Gross Leak Rate: Not reported

Material:
Material Class Type: Petroleum
Quantity Spilled: 0
Unkonwn Quantity Spilled: False
Units: Gallons
Quantity Recovered: 0
Unkonwn Quantity Recovered: False
Material: UNKNOWN PETROLEUM
Class Type: UNKNOWN PETROLEUM
Times Material Entry In File: 16414
CAS Number: Not reported
Last Date: 19940929
DEC Remarks: 03/24/94: DURING OVERFILL W/WATER 3/3/94 BY ANS, FILL LINE FITTING WAS OBSERVED LEAKING. NO CONT WAS FOUND, FILL LINE WAS RETROFITTED INSTALLED BY TYREE, SYSTEM PASSED RETEST 3/10/94,.
Spill Cause: 10K FAILED GROSS LEAK, HORNER EZ TEST, ANS TESTER

296
NW
1/2-1
0.807 mi.
4262 ft.

FORMER APPLIED FLUIDICS **SHWS** **S106780934**
770 MAIN STREET **VAPOR REOPENED** **N/A**
NORTH HEMPSTEAD, NY 11590

Relative:
Higher

Actual:
122 ft.

SHWS:
Program: HW
Site Code: 57689
Classification: SIGNIFICANT THREAT TO THE PUBLIC HEALTH OR ENVIRONMENT - ACTION REQUIRED.
Region: 1
Acres: .630
HW Code: 130043M
Record Add: 11/18/1999 12:00:00 PM
Record Upd: 8/20/2010 1:40:00 PM
Updated By: GTBOBERS
Site Description: This site is located at the east end of Main Street in the eastern end of the New Cassel Industrial Area. The surrounding properties are commercial and industrial. The current occupant, Century 21, is a department store and has no documented usage of the chemicals related to the groundwater contamination. The prior occupant, Applied Fluidics, had documented usage of trichloroethylene (TCE), as well as other compounds containing tetrachloroethylene (PCE). Soil samples collected in close proximity to a drywell/cesspool at depths of 15 to 17 feet and 17 to 19 feet contained PCE at concentrations of 70 to

FORMER APPLIED FLUIDICS (Continued) **S106780934**

390 ppb, respectively. Site operations have contaminated groundwater beneath and downgradient of the site with high levels of PCE. The contaminated groundwater is located within an EPA designated sole- source aquifer. The contaminant plume that is emanating from the site has migrated downgradient and has impacted two public water supply wells, which are located approximately 1,800 feet downgradient. Thus, this site poses a significant threat to the public health and the environment. A standby consultant was authorized to implement a Remedial Investigation/Feasibility Study (RI/FS). The field work was completed in September 1998. The RI/FS was completed and the report was dated August 1999. The ROD for Operable Unit 1 (OU- 1) - Soil was issued on March 28, 2000. The remedy called for no action for on- site soil. The contaminated groundwater at the three Frost Street sites (Former Autoline Automotive, 89 Frost Street and Former Applied Fluidics) was the subject of a combined groundwater ROD for Operable Unit 2 (OU- 2) which was issued on March 30, 2000. The selected remedy was Air Sparging/Soil Vapor Extraction for near sources and In- well Vapor Stripping for deep groundwater contamination off site. A RD/RA Consent Order was executed in January 2003. The air sparge/soil vapor extraction design was completed in March 2005. Construction of the air sparge/soil vapor extraction system was completed in September 2005 and the system is currently running. The remedial design for the shallow in- well vapor stripping system was approved in 2009. A state- funded consultant is designing an in- well stripping system for groundwater contamination deeper than 150 feet deep.

Env Problem: Tetrachloroethylene and related compounds attributable to the various activities at this site have contaminated the groundwater within a sole- source aquifer at and downgradient of the site. Maximum total VOC levels in groundwater have exceeded 100,000 parts- per- billion (ppb). Tetrachloroethene and trichloroethene levels exceeded their groundwater SCGs of 5 ppb. Contamination has migrated at least 2,800 feet downgradient and has impacted two public water supply wells.

Health Problem: The site may have contributed contamination to groundwater used for public water supplies. Water from these wells is treated to remove contamination and minimize exposures to contaminants in drinking water. Direct contact with contaminated soil is unlikely because the site is primarily covered with building and pavement. Soil vapor intrusion into on- and off- site buildings is possible.

Dump:	False
Structure:	True
Lagoon:	False
Landfill:	False
Pond:	False
Disp Start:	1975
Disp Term:	1988
Lat/Long:	40:45:25:0 / 73:33:27:0
Dell:	False
Record Add:	11/18/1999 12:00:00 PM
Record Upd:	11/18/1999 12:00:00 PM
Updated By:	DJFARRAR
Own Op:	Disp. Owner
Sub Type:	NNN
Owner Name:	Not reported
Owner Company:	APPLIED FLUIDICS
Owner Address:	Not reported
Owner Addr2:	Not reported

FORMER APPLIED FLUIDICS (Continued) **S106780934**

Owner City,St,Zip: ZZ
Owner Country: United States of America
Own Op: Owner
Sub Type: E
Owner Name: Not reported
Owner Company: Emily Spiegel Trust et. al.
Owner Address: 270 North Broadway
Owner Addr2: Not reported
Owner City,St,Zip: Hicksville, NY 11801
Owner Country: United States of America
Own Op: On- Site Operator
Sub Type: NNN
Owner Name: Not reported
Owner Company: Applied Fluidics
Owner Address: 770 Main Street
Owner Addr2: Not reported
Owner City,St,Zip: New Cassel, NY 11590
Owner Country: United States of America
Own Op: On- Site Operator
Sub Type: E
Owner Name: Not reported
Owner Company: Applied Fluidics
Owner Address: 770 Main Street
Owner Addr2: Not reported
Owner City,St,Zip: New Cassel, NY 11590
Owner Country: United States of America
Own Op: Owner
Sub Type: NNN
Owner Name: Not reported
Owner Company: Emily Spiegel Trust et. al.
Owner Address: 270 North Broadway
Owner Addr2: Not reported
Owner City,St,Zip: Hicksville, NY 11801
Owner Country: United States of America
HW Code: 130043M
Waste Type: TETRACHLOROETHYLENE (PCE)
Waste Quantity: UNKNOWN
Waste Code: Not reported
HW Code: 130043M
Waste Type: TETRACHLOROETHYLENE (PCE)
Waste Quantity: UNKNOWN
Waste Code: Not reported
HW Code: 130043M
Waste Type: TRICHLOROETHENE (TCE)
Waste Quantity: UNKNOWN
Waste Code: Not reported
Crossref ID: NYD001095363
Cross Ref Type Code: 05
Cross Ref Type: EPA Site ID
Record Added Date: 5/10/2001 4:31:00 PM
Record Updated: 2/24/2005 3:54:00 PM
Updated By: REGTRANS

VAPOR REOPENED:
Site Code: 130043M
Facility Status: Complete (Mitigate)

BI297 SSE 1/2-1 0.808 mi. 4266 ft. | **MISITA RESIDENCE 16 GIANT LANE LEVITTOWN, NY** | **LTANKS HIST LTANKS** | **S104516452 N/A**

Site 2 of 2 in cluster BI

Relative: Lower

Actual: 99 ft.

LTANKS:

Site ID:	189735
Spill No:	9912604
Spill Date:	2/4/2000
Spill Cause:	Tank Failure
Spill Source:	Private Dwelling
Spill Class:	Known release with minimal potential for fire or hazard. DEC Response. Willing Responsible Party. Corrective action taken.
Spill Closed Dt:	3/1/2000
Facility Addr2:	Not reported
Cleanup Ceased:	Not reported
Cleanup Meets Standard:	True
SWIS:	3000
Investigator:	DONOVAN
Referred To:	Not reported
Reported to Dept:	2/4/2000
CID:	04
Water Affected:	Not reported
Spill Notifier:	Responsible Party
Last Inspection:	Not reported
Recommended Penalty:	Penalty Not Recommended
UST Involvement:	False
Remediation Phase:	0
Date Entered In Computer:	2/4/2000
Spill Record Last Update:	3/2/2000
Spiller Name:	JOE MISITA
Spiller Company:	JOE MISITA RESIDENCE
Spiller Address:	16 GIANT LANE
Spiller City,St,Zip:	LEVITTOWN, NY
Spiller County:	001
Spiller Contact:	JOE MISITA
Spiller Phone:	(516) 931- 6767
Spiller Extention:	Not reported
DEC Region:	1
DER Facility ID:	158343
DEC Memo:	Not reported
Remarks:	CALLER STATES HIS 275 ABOVE GROUND STORAGE TANK IS LEAKING - PETRO OIL IS ON SCENE HAS STOPPED LEAK AND MADE TEMPORARY SET UP. ***SAME AS 9912912***

Material:

Site ID:	189735
Operable Unit ID:	1087142
Operable Unit:	01
Material ID:	294488
Material Code:	0001
Material Name:	#2 Fuel Oil
Case No.:	Not reported
Material FA:	Petroleum
Quantity:	0
Units:	Gallons
Recovered:	No
Resource Affected:	Not reported

MISITA RESIDENCE (Continued) **S104516452**

Oxygenate: False

Tank Test:
Site ID: Not reported
Spill Tank Test: Not reported
Tank Number: Not reported
Tank Size: Not reported
Test Method: Not reported
Leak Rate: Not reported
Gross Fail: Not reported
Modified By: Not reported
Last Modified: Not reported
Test Method: Not reported

Site ID: 189736
Spill No: 9912912
Spill Date: 2/13/2000
Spill Cause: Tank Failure
Spill Source: Private Dwelling
Spill Class: Known release with minimal potential for fire or hazard. DEC Response. Willing Responsible Party. Corrective action taken.
Spill Closed Dt: 2/14/2000
Facility Addr2: Not reported
Cleanup Ceased: Not reported
Cleanup Meets Standard: True
SWIS: 3000
Investigator: UNASSIGNED
Referred To: Not reported
Reported to Dept: 2/13/2000
CID: 04
Water Affected: Not reported
Spill Notifier: Federal Government
Last Inspection: Not reported
Recommended Penalty: Penalty Not Recommended
UST Involvement: False
Remediation Phase: 0
Date Entered In Computer: 2/13/2000
Spill Record Last Update: 3/14/2000
Spiller Name: JOE MISITA
Spiller Company: JOE MISITA RESIDENCE
Spiller Address: 16 GIANT LANE
Spiller City,St,Zip: LEVITTOWN, NY
Spiller County: 001
Spiller Contact: JOE MISITA
Spiller Phone: (516) 691- 6767
Spiller Extention: Not reported
DEC Region: 1
DER Facility ID: 158343
DEC Memo: Prior to Sept, 2004 data translation this spill Lead_DEC Field was "NONE" ***SAME AS 9912604***
Remarks: CALLER TOLD EPA THAT THERE WAS A SPILL IN THE BACK YARD OF ABOVE FROM THE TANK. CALLER DID NOT KNOW IF OWNER OF TANK WAS AWARE. ***SAME AS 9912604***

Material:

MISITA RESIDENCE (Continued) **S104516452**

Site ID:	189736
Operable Unit ID:	1091626
Operable Unit:	01
Material ID:	294773
Material Code:	0001
Material Name:	#2 Fuel Oil
Case No.:	Not reported
Material FA:	Petroleum
Quantity:	0
Units:	Gallons
Recovered:	No
Resource Affected:	Not reported
Oxygenate:	False

Tank Test:

Site ID:	Not reported
Spill Tank Test:	Not reported
Tank Number:	Not reported
Tank Size:	Not reported
Test Method:	Not reported
Leak Rate:	Not reported
Gross Fail:	Not reported
Modified By:	Not reported
Last Modified:	Not reported
Test Method:	Not reported

HIST LTANKS:

Region of Spill:	1
Spill Number:	9912912
Spill Date:	02/13/2000
Spill Time:	09:45
Spill Cause:	Tank Failure
Resource Affectd:	On Land
Water Affected:	Not reported
Spill Source:	Private Dwelling
Spill Class:	Known release with minimal potential for fire or hazard. DEC Response. Willing Responsible Party. Corrective action taken.
Spill Closed Dt:	02/14/00
Cleanup Ceased:	/ /
Cleanup Meets Standard:	True
Investigator:	NONE
Caller Name:	Not reported
Caller Agency:	Not reported
Caller Phone:	Not reported
Caller Extension:	Not reported
Notifier Name:	Not reported
Notifier Agency:	Not reported
Notifier Phone:	Not reported
Notifier Extension:	Not reported
Reported to Department Date:	02/13/00
Reported to Department Time:	11:01
SWIS:	28
Spiller Contact:	JOE MISITA
Spiller Phone:	(516) 691- 6767
Spiller Extention:	Not reported

MISITA RESIDENCE (Continued) **S104516452**

Spiller Name: JOE MISITA RESIDENCE
Spiller Address: 16 GIANT LANE
Spiller City,St,Zip: LEVITTOWN, NY
Spiller Cleanup Date: / /
Facility Contact: JOE MISITA
Facility Phone: (516) 931- 6767
Facility Extention: Not reported
Spill Notifier: Federal Government
PBS Number: Not reported
Last Inspection: / /
Recommended Penalty: Penalty Not Recommended
Enforcement Date: / /
Investigation Complete: / /
UST Involvement: False
Date Region Sent Summary to Central Office: / /
Corrective Action Plan Submitted: / /
Date Spill Entered In Computer Data File: 02/13/00
Time Spill Entered In Computer Data File: Not reported
Spill Record Last Update: 03/14/00
Is Updated: False

Tank:
PBS Number: Not reported
Tank Number: Not reported
Tank Size: Not reported
Test Method: Not reported
Leak Rate Failed Tank: Not reported
Gross Leak Rate: Not reported

Material:
Material Class Type: Petroleum
Quantity Spilled: 0
Unkonwn Quantity Spilled: True
Units: Gallons
Quantity Recovered: 0
Unkonwn Quantity Recovered: False
Material: #2 FUEL OIL
Class Type: #2 FUEL OIL
Times Material Entry In File: 24464
CAS Number: Not reported
Last Date: 19941207
DEC Remarks: ***SAME AS 9912604***
Spill Cause: CALLER TOLD EPA THAT THERE WAS A SPILL IN THE BACK YARD OF ABOVE FROM THE TANK. CALLER DID NOT KNOW IF OWNER OF TANK WAS AWARE. ***SAME AS 9912604***

Region of Spill: 1
Spill Number: 9912604
Spill Date: 02/04/2000
Spill Time: 11:30
Spill Cause: Tank Failure
Resource Affectd: On Land
Water Affected: Not reported
Spill Source: Private Dwelling
Spill Class: Known release with minimal potential for fire or hazard. DEC Response. Willing Responsible Party. Corrective action taken.
Spill Closed Dt: 03/01/00
Cleanup Ceased: / /

MISITA RESIDENCE (Continued) **S104516452**

Cleanup Meets Standard: True
Investigator: DONOVAN
Caller Name: Not reported
Caller Agency: Not reported
Caller Phone: Not reported
Caller Extension: Not reported
Notifier Name: Not reported
Notifier Agency: Not reported
Notifier Phone: Not reported
Notifier Extension: Not reported
Reported to Department Date: 02/04/00
Reported to Department Time: 11:57
SWIS: 28
Spiller Contact: JOE MISITA
Spiller Phone: (516) 931- 6767
Spiller Extention: Not reported
Spiller Name: JOE MISITA RESIDENCE
Spiller Address: 16 GIANT LANE
Spiller City,St,Zip: LEVITTOWN, NY
Spiller Cleanup Date: / /
Facility Contact: JOE MISITA
Facility Phone: (516) 931- 6767
Facility Extention: Not reported
Spill Notifier: Responsible Party
PBS Number: Not reported
Last Inspection: / /
Recommended Penalty: Penalty Not Recommended
Enforcement Date: / /
Investigation Complete: / /
UST Involvement: False
Date Region Sent Summary to Central Office: / /
Corrective Action Plan Submitted: / /
Date Spill Entered In Computer Data File: 02/04/00
Time Spill Entered In Computer Data File: Not reported
Spill Record Last Update: 03/02/00
Is Updated: False

Tank:
PBS Number: Not reported
Tank Number: Not reported
Tank Size: Not reported
Test Method: Not reported
Leak Rate Failed Tank: Not reported
Gross Leak Rate: Not reported

Material:
Material Class Type: Petroleum
Quantity Spilled: 0
Unkonwn Quantity Spilled: True
Units: Gallons
Quantity Recovered: 0
Unkonwn Quantity Recovered: False
Material: #2 FUEL OIL
Class Type: #2 FUEL OIL
Times Material Entry In File: 24464
CAS Number: Not reported
Last Date: 19941207

MISITA RESIDENCE (Continued) **S104516452**

DEC Remarks: ***SAME AS 9912912*** LEAKING OIL CAPTURED BY DRIP PAN. OIL RECOVERED FROM PAN. NO SOIL OR DRAINS AFFECTED. NO FURTHER ACTION

Spill Cause: CALLER STATES HIS 275 ABOVE GROUND STORAGE TANK IS LEAKING - PETRO OIL IS ON SCENE HAS STOPPED LEAK AND MADE TEMPORARY SET UP. ***SAME AS 9912912***

---

298 SSE 1/2-1 0.816 mi. 4309 ft. | **RESIDENCE** | **LTANKS** | **S105999135**
35 GREENBELT LANE | **N/A**
LEVITTOWN, NY

Relative: Lower

Actual: 99 ft.

LTANKS:

Site ID:	85368
Spill No:	0302330
Spill Date:	6/4/2003
Spill Cause:	Tank Test Failure
Spill Source:	Private Dwelling
Spill Class:	Known release that creates potential for fire or hazard. DEC Response. Willing Responsible Party. Corrective action taken.
Spill Closed Dt:	12/10/2009
Facility Addr2:	Not reported
Cleanup Ceased:	Not reported
Cleanup Meets Standard:	False
SWIS:	3020
Investigator:	T/T/F
Referred To:	Not reported
Reported to Dept:	6/4/2003
CID:	04
Water Affected:	Not reported
Spill Notifier:	Tank Tester
Last Inspection:	Not reported
Recommended Penalty:	Penalty Not Recommended
UST Involvement:	False
Remediation Phase:	0
Date Entered In Computer:	6/4/2003
Spill Record Last Update:	12/11/2009
Spiller Name:	SAME
Spiller Company:	LISA SENGER- OWNER
Spiller Address:	35 GREENBELT LANE
Spiller City,St,Zip:	LEVITTOWN, NY 11756-
Spiller County:	001
Spiller Contact:	MARC RICCARDI
Spiller Phone:	(800) 440- 8265
Spiller Extention:	Not reported
DEC Region:	1
DER Facility ID:	78438
DEC Memo:	ADMINISTRATIVELY CLOSED
Remarks:	TANK FAILED THE TEST

Material:

Site ID:	85368
Operable Unit ID:	869154
Operable Unit:	01
Material ID:	506804
Material Code:	0001
Material Name:	#2 Fuel Oil
Case No.:	Not reported

RESIDENCE (Continued) **S105999135**

Material FA:	Petroleum
Quantity:	0
Units:	Gallons
Recovered:	No
Resource Affected:	Not reported
Oxygenate:	False

Tank Test:

Site ID:	85368
Spill Tank Test:	1528428
Tank Number:	1
Tank Size:	275
Test Method:	18
Leak Rate:	0
Gross Fail:	Not reported
Modified By:	Spills
Last Modified:	10/1/2004
Test Method:	Alert Model 1000 plus 1050 (Formerly Gilbarco Precision)

299
SE
1/2-1
0.828 mi.
4373 ft.

SKOKOS RESIDENCE **LTANKS** **S102669165**
78 ALBATROSS ROAD **HIST LTANKS** **N/A**
LEVITTOWN, NY

Relative:
Lower

Actual:
103 ft.

LTANKS:

Site ID:	241231
Spill No:	9100355
Spill Date:	4/9/1991
Spill Cause:	Tank Overfill
Spill Source:	Private Dwelling
Spill Class:	Not reported
Spill Closed Dt:	4/16/1991
Facility Addr2:	Not reported
Cleanup Ceased:	4/16/1991
Cleanup Meets Standard:	True
SWIS:	3000
Investigator:	HOFMANN
Referred To:	Not reported
Reported to Dept:	4/9/1991
CID:	04
Water Affected:	Not reported
Spill Notifier:	Responsible Party
Last Inspection:	Not reported
Recommended Penalty:	Penalty Not Recommended
UST Involvement:	False
Remediation Phase:	0
Date Entered In Computer:	4/10/1991
Spill Record Last Update:	4/17/1991
Spiller Name:	Not reported
Spiller Company:	SKOKOS RESIDENCE
Spiller Address:	78 ALBATROSS ROAD
Spiller City,St,Zip:	LEVITTOWN, NY
Spiller County:	001
Spiller Contact:	Not reported
Spiller Phone:	Not reported

SKOKOS RESIDENCE (Continued) **S102669165**

Spiller Extention: Not reported
DEC Region: 1
DER Facility ID: 198345
DEC Memo: Not reported
Remarks: RELIANCE CO MADE DELIVERY, OIL BACKED UP INTO FILL PIPE, DISCONNECTED TOO SOON. POSS OVERFILL, RELIANCE TO CLEANUP

Material:
Site ID: 241231
Operable Unit ID: 953889
Operable Unit: 01
Material ID: 426566
Material Code: 0001
Material Name: #2 Fuel Oil
Case No.: Not reported
Material FA: Petroleum
Quantity: 3
Units: Gallons
Recovered: No
Resource Affected: Not reported
Oxygenate: False

Tank Test:
Site ID: Not reported
Spill Tank Test: Not reported
Tank Number: Not reported
Tank Size: Not reported
Test Method: Not reported
Leak Rate: Not reported
Gross Fail: Not reported
Modified By: Not reported
Last Modified: Not reported
Test Method: Not reported

HIST LTANKS:
Region of Spill: 1
Spill Number: 9100355
Spill Date: 04/09/1991
Spill Time: 07:30
Spill Cause: Tank Overfill
Resource Affectd: On Land
Water Affected: Not reported
Spill Source: Private Dwelling
Spill Class: Not reported
Spill Closed Dt: 04/16/91
Cleanup Ceased: 04/16/91
Cleanup Meets Standard: True
Investigator: HOFMANN
Caller Name: Not reported
Caller Agency: Not reported
Caller Phone: Not reported
Caller Extension: Not reported
Notifier Name: Not reported
Notifier Agency: Not reported
Notifier Phone: Not reported

SKOKOS RESIDENCE (Continued) **S102669165**

Notifier Extension: Not reported
Reported to Department Date: 04/09/91
Reported to Department Time: 08:07
SWIS: 28
Spiller Contact: Not reported
Spiller Phone: Not reported
Spiller Extention: Not reported
Spiller Name: SKOKOS RESIDENCE
Spiller Address: 78 ALBATROSS ROAD
Spiller City,St,Zip: LEVITTOWN, NY
Spiller Cleanup Date: / /
Facility Contact: Not reported
Facility Phone: (516) 731- 8721
Facility Extention: Not reported
Spill Notifier: Responsible Party
PBS Number: Not reported
Last Inspection: / /
Recommended Penalty: Penalty Not Recommended
Enforcement Date: / /
Investigation Complete: / /
UST Involvement: False
Date Region Sent Summary to Central Office: / /
Corrective Action Plan Submitted: / /
Date Spill Entered In Computer Data File: 04/10/91
Time Spill Entered In Computer Data File: Not reported
Spill Record Last Update: 04/17/91
Is Updated: False

Tank:
PBS Number: Not reported
Tank Number: Not reported
Tank Size: Not reported
Test Method: Not reported
Leak Rate Failed Tank: Not reported
Gross Leak Rate: Not reported

Material:
Material Class Type: Petroleum
Quantity Spilled: 3
Unkonwn Quantity Spilled: False
Units: Gallons
Quantity Recovered: 0
Unkonwn Quantity Recovered: False
Material: #2 FUEL OIL
Class Type: #2 FUEL OIL
Times Material Entry In File: 24464
CAS Number: Not reported
Last Date: 19941207
DEC Remarks: Not reported
Spill Cause: RELIANCE CO MADE DELIVERY, OIL BACKED UP INTO FILL PIPE, DISCONNECTED TOO SOON. POSS OVERFILL, RELIANCE TO CLEANUP

300 West 1/2-1 0.830 mi. 4382 ft. | **BERTRAM RESIDENCE**
958 MIRABELLE AVENUE
WESTBURY, NY | **LTANKS** | **S100560333**
HIST LTANKS | **N/A**

Relative: Lower

Actual: 104 ft.

LTANKS:

Site ID:	63875
Spill No:	9302819
Spill Date:	6/1/1993
Spill Cause:	Tank Failure
Spill Source:	Private Dwelling
Spill Class:	Known release with minimal potential for fire or hazard. DEC Response. Willing Responsible Party. Corrective action taken.
Spill Closed Dt:	9/22/2000
Facility Addr2:	Not reported
Cleanup Ceased:	Not reported
Cleanup Meets Standard:	True
SWIS:	3000
Investigator:	CAMPBELL
Referred To:	Not reported
Reported to Dept:	6/1/1993
CID:	04
Water Affected:	Not reported
Spill Notifier:	Other
Last Inspection:	Not reported
Recommended Penalty:	Penalty Not Recommended
UST Involvement:	False
Remediation Phase:	0
Date Entered In Computer:	6/3/1993
Spill Record Last Update:	9/25/2000
Spiller Name:	Not reported
Spiller Company:	BERTRAM RESIDENCE
Spiller Address:	958 MIRABELLE AVENUE
Spiller City,St,Zip:	WESTBURY, ZZ
Spiller County:	001
Spiller Contact:	Not reported
Spiller Phone:	Not reported
Spiller Extention:	Not reported
DEC Region:	1
DER Facility ID:	61630
DEC Memo:	Not reported
Remarks:	TANK SPRUNG A LEAK, TANK IS BEING PUMPED & SPEEDI DRI APPLIED TO 4' STAIN

Material:

Site ID:	63875
Operable Unit ID:	981144
Operable Unit:	01
Material ID:	399925
Material Code:	0001
Material Name:	#2 Fuel Oil
Case No.:	Not reported
Material FA:	Petroleum
Quantity:	60
Units:	Gallons
Recovered:	No
Resource Affected:	Not reported
Oxygenate:	False

BERTRAM RESIDENCE (Continued) **S100560333**

Tank Test:

Site ID:	Not reported
Spill Tank Test:	Not reported
Tank Number:	Not reported
Tank Size:	Not reported
Test Method:	Not reported
Leak Rate:	Not reported
Gross Fail:	Not reported
Modified By:	Not reported
Last Modified:	Not reported
Test Method:	Not reported

HIST LTANKS:

Region of Spill:	1
Spill Number:	9302819
Spill Date:	06/01/1993
Spill Time:	16:00
Spill Cause:	Tank Failure
Resource Affectd:	On Land
Water Affected:	Not reported
Spill Source:	Private Dwelling
Spill Class:	Known release with minimal potential for fire or hazard. DEC Response. Willing Responsible Party. Corrective action taken.
Spill Closed Dt:	09/22/00
Cleanup Ceased:	/ /
Cleanup Meets Standard:	True
Investigator:	CAMPBELL
Caller Name:	Not reported
Caller Agency:	Not reported
Caller Phone:	Not reported
Caller Extension:	Not reported
Notifier Name:	Not reported
Notifier Agency:	Not reported
Notifier Phone:	Not reported
Notifier Extension:	Not reported
Reported to Department Date:	06/01/93
Reported to Department Time:	16:40
SWIS:	28
Spiller Contact:	Not reported
Spiller Phone:	Not reported
Spiller Extention:	Not reported
Spiller Name:	BERTRAM RESIDENCE
Spiller Address:	958 MIRABELLE AVENUE
Spiller City,St,Zip:	WESTBURY
Spiller Cleanup Date:	/ /
Facility Contact:	Not reported
Facility Phone:	Not reported
Facility Extention:	Not reported
Spill Notifier:	Other
PBS Number:	Not reported
Last Inspection:	/ /
Recommended Penalty:	Penalty Not Recommended
Enforcement Date:	/ /
Investigation Complete:	/ /
UST Involvement:	False

BERTRAM RESIDENCE (Continued) **S100560333**

Date Region Sent Summary to Central Office: / /
Corrective Action Plan Submitted: / /
Date Spill Entered In Computer Data File: 06/03/93
Time Spill Entered In Computer Data File: Not reported
Spill Record Last Update: 09/25/00
Is Updated: False

Tank:
PBS Number: Not reported
Tank Number: Not reported
Tank Size: Not reported
Test Method: Not reported
Leak Rate Failed Tank: Not reported
Gross Leak Rate: Not reported

Material:
Material Class Type: Petroleum
Quantity Spilled: 60
Unkonwn Quantity Spilled: False
Units: Gallons
Quantity Recovered: 0
Unkonwn Quantity Recovered: False
Material: #2 FUEL OIL
Class Type: #2 FUEL OIL
Times Material Entry In File: 24464
CAS Number: Not reported
Last Date: 19941207
DEC Remarks: Not reported
Spill Cause: TANK SPRUNG A LEAK, TANK IS BEING PUMPED SPEEDI DRI APPLIED TO 4 STAIN

---

301 West 1/2-1 0.834 mi. 4402 ft. | **SERRAO RESIDENCE**
925 WASHINGTON AVENUE
WESTBURY, NY

LTANKS **S102399563**
HIST LTANKS **N/A**
NY Spills
NY Hist Spills

Relative: Lower

Actual: 99 ft.

LTANKS:
Site ID: 70387
Spill No: 9607429
Spill Date: 9/12/1996
Spill Cause: Tank Failure
Spill Source: Private Dwelling
Spill Class: Known release with minimal potential for fire or hazard. DEC Response. Willing Responsible Party. Corrective action taken.
Spill Closed Dt: 6/15/2004
Facility Addr2: Not reported
Cleanup Ceased: Not reported
Cleanup Meets Standard: True
SWIS: 3000
Investigator: RDDECAND
Referred To: Not reported
Reported to Dept: 9/12/1996
CID: 04
Water Affected: Not reported
Spill Notifier: Other
Last Inspection: Not reported
Recommended Penalty: Penalty Not Recommended
UST Involvement: False

SERRAO RESIDENCE (Continued) **S102399563**

Remediation Phase:	0
Date Entered In Computer:	9/12/1996
Spill Record Last Update:	6/21/2004
Spiller Name:	MR SERRAO
Spiller Company:	SERRAO RESIDENCE
Spiller Address:	925 WASHINGTON AVENUE
Spiller City,St,Zip:	WESTBURY, ZZ
Spiller County:	001
Spiller Contact:	MR SERRAO
Spiller Phone:	(516) 333- 6276
Spiller Extention:	Not reported
DEC Region:	1
DER Facility ID:	66803
DEC Memo:	Prior to Sept, 2004 data translation this spill Lead_DEC Field was "DECANDIA" TANK REMOVAL BY MILRO
Remarks:	historial stain from a old underground tank

Material:

Site ID:	70387
Operable Unit ID:	1038582
Operable Unit:	01
Material ID:	561171
Material Code:	0001
Material Name:	#2 Fuel Oil
Case No.:	Not reported
Material FA:	Petroleum
Quantity:	0
Units:	Gallons
Recovered:	No
Resource Affected:	Not reported
Oxygenate:	False

Tank Test:

Site ID:	Not reported
Spill Tank Test:	Not reported
Tank Number:	Not reported
Tank Size:	Not reported
Test Method:	Not reported
Leak Rate:	Not reported
Gross Fail:	Not reported
Modified By:	Not reported
Last Modified:	Not reported
Test Method:	Not reported

HIST LTANKS:

Region of Spill:	1
Spill Number:	9607429
Spill Date:	09/12/1996
Spill Time:	11:00
Spill Cause:	Tank Failure
Resource Affectd:	On Land
Water Affected:	Not reported
Spill Source:	Private Dwelling
Spill Class:	Known release with minimal potential for fire or hazard. DEC Response. Willing Responsible Party. Corrective action taken.

SERRAO RESIDENCE (Continued) **S102399563**

Spill Closed Dt: / /
Cleanup Ceased: / /
Cleanup Meets Standard: False
Investigator: DECANDIA
Caller Name: Not reported
Caller Agency: Not reported
Caller Phone: Not reported
Caller Extension: Not reported
Notifier Name: Not reported
Notifier Agency: Not reported
Notifier Phone: Not reported
Notifier Extension: Not reported
Reported to Department Date: 09/12/96
Reported to Department Time: 12:12
SWIS: 28
Spiller Contact: MR SERRAO
Spiller Phone: (516) 333- 6276
Spiller Extention: Not reported
Spiller Name: SERRAO RESIDENCE
Spiller Address: 925 WASHINGTON AVENUE
Spiller City,St,Zip: WESTBURY, NY
Spiller Cleanup Date: / /
Facility Contact: MR SERRAO
Facility Phone: (516) 333- 6276
Facility Extention: Not reported
Spill Notifier: Other
PBS Number: Not reported
Last Inspection: / /
Recommended Penalty: Penalty Not Recommended
Enforcement Date: / /
Investigation Complete: / /
UST Involvement: False
Date Region Sent Summary to Central Office: / /
Corrective Action Plan Submitted: / /
Date Spill Entered In Computer Data File: 09/12/96
Time Spill Entered In Computer Data File: Not reported
Spill Record Last Update: 09/16/96
Is Updated: False

Tank:
PBS Number: Not reported
Tank Number: Not reported
Tank Size: Not reported
Test Method: Not reported
Leak Rate Failed Tank: Not reported
Gross Leak Rate: Not reported

Material:
Material Class Type: Petroleum
Quantity Spilled: 0
Unkonwn Quantity Spilled: True
Units: Gallons
Quantity Recovered: 0
Unkonwn Quantity Recovered: True
Material: #2 FUEL OIL
Class Type: #2 FUEL OIL
Times Material Entry In File: 24464

SERRAO RESIDENCE (Continued) **S102399563**

CAS Number: Not reported
Last Date: 19941207
DEC Remarks: Not reported
Spill Cause: historial stain from a old underground tank

NY Spills:

Site ID:	70386
Facility Addr2:	Not reported
Facility ID:	9606684
Spill Number:	9606684
Facility Type:	ER
SWIS:	3000
Investigator:	UNASSIGNED
Referred To:	Not reported
Spill Date:	8/25/1996
Reported to Dept:	8/25/1996
CID:	04
Spill Cause:	Unknown
Water Affected:	Not reported
Spill Source:	Private Dwelling
Spill Notifier:	Other
Cleanup Ceased:	Not reported
Cleanup Meets Std:	True
Last Inspection:	Not reported
Recommended Penalty:	Penalty Not Recommended
UST Trust:	False
Spill Class:	Known release with minimal potential for fire or hazard. DEC Response. Willing Responsible Party. Corrective action taken.
Spill Closed Dt:	3/1/1999
Remediation Phase:	0
Date Entered In Computer:	8/25/1996
Spill Record Last Update:	3/2/1999
Spiller Name:	MR SERRAO
Spiller Company:	SERRAO RESIDENCE
Spiller Address:	925 WASHINGTON AVENUE
Spiller City,St,Zip:	WESTBURY, ZZ
Spiller Company:	001
Contact Name:	MR SERRAO
Contact Phone:	(516) 333- 6276
DEC Region:	1
DER Facility ID:	66803
DEC Memo:	Not reported
Remarks:	OIL FOUND UNDER AN EXTERIOR TANK, NO LEAK FROM THE TANK. UNKNOWN WHERE IT IS COMING FROM, POSS FROM AN OLD VENT, POSS AN UNDERGROUND TANK.

Material:

Site ID:	70386
Operable Unit ID:	1034495
Operable Unit:	01
Material ID:	345953
Material Code:	0001
Material Name:	#2 Fuel Oil
Case No.:	Not reported
Material FA:	Petroleum
Quantity:	3
Units:	Gallons
Recovered:	No

SERRAO RESIDENCE (Continued) **S102399563**

Resource Affected: Not reported
Oxygenate: False

Tank Test:
Site ID: Not reported
Spill Tank Test: Not reported
Tank Number: Not reported
Tank Size: Not reported
Test Method: Not reported
Leak Rate: Not reported
Gross Fail: Not reported
Modified By: Not reported
Last Modified: Not reported
Test Method: Not reported

NY Hist Spills:
Region of Spill: 1
Spill Number: 9606684
Investigator: UNASSIGNED
Caller Name: Not reported
Caller Agency: Not reported
Caller Phone: Not reported
Notifier Name: Not reported
Notifier Agency: Not reported
Notifier Phone: Not reported
Spill Date/Time: 08/25/1996 15:15
Reported to Dept Date/Time: 08/25/96 15:33
SWIS: 28
Spiller Name: SERRAO RESIDENCE
Spiller Contact: MR SERRAO
Spiller Phone: (516) 333- 6276
Spiller Contact: MR SERRAO
Spiller Phone: (516) 333- 6276
Spiller Address: 925 WASHINGTON AVENUE
Spiller City,St,Zip: WESTBURY
Spill Cause: Unknown
Reported to Dept: On Land
Water Affected: Not reported
Spill Source: 09
Spill Notifier: Other
PBS Number: Not reported
Cleanup Ceased: / /
Cleanup Meets Std: True
Last Inspection: / /
Recommended Penalty: Penalty Not Recommended
Spiller Cleanup Dt: / /
Enforcement Date: / /
Invstgn Complete: / /
UST Involvement: False
Spill Class: Known release with minimal potential for fire or hazard. DEC Response. Willing Responsible Party. Corrective action taken.
Spill Closed Dt: 03/01/99
Corrective Action Plan Submitted: / /
Date Region Sent Summary to Central Office: / /
Date Spill Entered In Computer Data File: 08/25/96

SERRAO RESIDENCE (Continued) **S102399563**

Date Spill Entered In Computer Data File: Not reported
Update Date: 03/02/99
Is Updated: False

Tank:
PBS Number: Not reported
Tank Number: Not reported
Tank Size: Not reported
Test Method: Not reported
Leak Rate Failed Tank: Not reported
Gross Leak Rate: Not reported

Material:
Material Class Type: Petroleum
Quantity Spilled: 3
Unkonwn Quantity Spilled: False
Units: Gallons
Quantity Recovered: 0
Unkonwn Quantity Recovered: False
Material: #2 FUEL OIL
Class Type: #2 FUEL OIL
Times Material Entry In File: 24464
CAS Number: Not reported
Last Date: 19941207
DEC Remarks: 8/25/96 ACAMPORA SPOKE WITH JOEY SON OF MRS SERRAO, SPILL ON SIDE OF TANK, STAIN OF OIL, UNK WHERE SPILL ORIGINATED FROM, RESIDENCT HAD NO ADDITIONAL INFORMATION 8/26/96 ACAMPORE SPOKE WITH PETRO, THEY HAVE NO ADDITIONAL INFORMATION AT THIS TIME,THEY WILL CALL LATER TO ADVISE
Remark: OIL FOUND UNDER AN EXTERIOR TANK, NO LEAK FROM THE TANK. UNKNOWN WHERE IT IS COMING FROM, POSS FROM AN OLD VENT, POSS AN UNDERGROUND TANK.

---

302 North 1/2-1 0.842 mi. 4444 ft. | **BOWE SYSTEMS 200 FRANK ROAD HICKSVILLE, NY** | **SHWS VAPOR REOPENED LTANKS HIST LTANKS** | **S104782609 N/A**

Relative: Higher

Actual: 124 ft.

SHWS:
Program: HW
Site Code: 55784
Classification: C
Region: 1
Acres: 2.100
HW Code: 130048
Record Add: 11/18/1999 12:00:00 PM
Record Upd: 9/15/2008 4:12:00 PM
Updated By: JBSWARTO
Site Description: The site consists of a one story masonry building located on a two acre parcel in a commercial/industrial setting in Nassau County. The site is located at the southern end of Frank Road. Historical operations at the facility consisted of importing commercial dry cleaning machinery for assembly, testing and distribution. In 1989, a spill of dry cleaning fluid (PCE) into an on- site leaching pool system contaminated subsurface soil and groundwater. The surrounding area consists of residential properties to the east and south and commercial properties to the north and west. An environmental assessment was conducted in December 1989 in response to an accidental discharge of PCE at the site. In March 1991, the NYSDEC oversaw the excavation and removal of approximately 450 tons of

BOWE SYSTEMS (Continued) **S104782609**

contaminated soil (maximum depth 29 ft bgs). In August 1992, a site screening investigation (SSI) was performed. Based on the findings interim remedial measures were performed in September 1992. The facility was connected to the municipal sewer system. The Remedial Investigation (RI) was conducted in September, 1992 (Phase I) and in September 1993 (Phase II). After the completion of an on- site and off- site remedial investigation a record of decision (ROD) was issued in March 1999. As prescribed in the ROD, groundwater sampling was conducted on a quarterly basis for three years starting in June 2000. On February 26, 2004, the site was delisted when the groundwater quality goals (NYS Drinking Water Standards) were obtained. A soil vapor intrusion evaluation was initiated in September 2006 with subsequent activities in March 2007. The vapor investigation was completed in December 2007. The investigation did not identify any unacceptable indoor air contamination, but did find levels of chlorinated solvents in sub- slab soil vapor, which triggered a recommendation for action to protect indoor air quality.

Env Problem: The primary contaminants detected at the site are tetrachloroethylene (PCE), 1,1,1 trichloroethylene (TCA), and trichloroethylene (TCE). Groundwater samples obtained at the site did not detect site contaminants in September 2006. Air samples collected in September 2006 and March 2007 detected elevated concentrations of site contaminants in the soil vapor and sub- slab soil vapor at the site. In door air levels at the on- site structure were below or slightly above background levels. Off- site structure sampling detected minimal impacts from site contaminants.

Health Problem: The site is covered by buildings and pavement so public exposures to contaminated soils are not expected unless excavation occurs on the site. Exposures to contaminated groundwater via drinking water are not expected because public water serves the area and groundwater levels are below applicable standards, criteria, and guidance values. The potential for soil vapor intrusion was investigated, and no further actions were necessary for the off- site structures; however, the potential for future exposures via soil vapor intrusion into the on- site structure exists.

Dump:	False
Structure:	False
Lagoon:	False
Landfill:	False
Pond:	False
Disp Start:	1989
Disp Term:	1991
Lat/Long:	40:45:36.0 / 73:32:34.0
Dell:	False
Record Add:	11/18/1999 12:00:00 PM
Record Upd:	11/18/1999 12:00:00 PM
Updated By:	ajsylves
Own Op:	Disp. Owner
Sub Type:	NNN
Owner Name:	Not reported
Owner Company:	BOWE SYSTEC INC.
Owner Address:	Not reported
Owner Addr2:	Not reported
Owner City,St,Zip:	ZZ
Owner Country:	United States of America
Own Op:	On- Site Operator
Sub Type:	E

BOWE SYSTEMS (Continued) **S104782609**

Owner Name: Not reported
Owner Company: Bowe Systems and Machinery
Owner Address: 200 Frank Road
Owner Addr2: Not reported
Owner City,St,Zip: Hicksville, NY 11801
Owner Country: United States of America
Own Op: Owner
Sub Type: E
Owner Name: MR. FREDERICK P. VON BARGEN
Owner Company: 200 FRANK ROAD REALTY CORP.
Owner Address: 200 FRANK ROAD
Owner Addr2: Not reported
Owner City,St,Zip: HICKSVILLE, NY 11801
Owner Country: United States of America
HW Code: 130048
Waste Type: TETRACHLOROETHYLENE {(PCE OR "PERC.") (F002)}
Waste Quantity: UNKNOWN
Waste Code: Not reported
Crossref ID: Not reported
Cross Ref Type Code: Not reported
Cross Ref Type: Not reported
Record Added Date: Not reported
Record Updated: Not reported
Updated By: Not reported

VAPOR REOPENED:
Site Code: 130048
Facility Status: Complete

LTANKS:
Site ID: 328156
Spill No: 9311123
Spill Date: 12/14/1993
Spill Cause: Tank Overfill
Spill Source: Commercial/Industrial
Spill Class: Possible release with minimal potential for fire or hazard or Known release with no damage. DEC Response. Willing Responsible Party. Corrective action taken.
Spill Closed Dt: 2/28/1997
Facility Addr2: Not reported
Cleanup Ceased: Not reported
Cleanup Meets Standard: True
SWIS: 3000
Investigator: ACLAMANN
Referred To: Not reported
Reported to Dept: 12/14/1993
CID: 03
Water Affected: Not reported
Spill Notifier: Other
Last Inspection: Not reported
Recommended Penalty: Penalty Not Recommended
UST Involvement: False
Remediation Phase: 0
Date Entered In Computer: 12/15/1993
Spill Record Last Update: 12/3/2001
Spiller Name: Not reported

BOWE SYSTEMS (Continued) **S104782609**

Spiller Company:	UNK
Spiller Address:	Not reported
Spiller City,St,Zip:	***UPDATE***, ZZ
Spiller County:	999
Spiller Contact:	Not reported
Spiller Phone:	Not reported
Spiller Extention:	Not reported
DEC Region:	1
DER Facility ID:	264111
DEC Memo:	Prior to Sept, 2004 data translation this spill Lead_DEC Field was "LAMANNO"
Remarks:	AUTO DELIV TANK WAS FULL, SPEEDI DRI WAS USED, ALL CLEANED UP

Material:

Site ID:	328156
Operable Unit ID:	993008
Operable Unit:	01
Material ID:	390174
Material Code:	0001
Material Name:	#2 Fuel Oil
Case No.:	Not reported
Material FA:	Petroleum
Quantity:	1
Units:	Gallons
Recovered:	No
Resource Affected:	Not reported
Oxygenate:	False

Tank Test:

Site ID:	Not reported
Spill Tank Test:	Not reported
Tank Number:	Not reported
Tank Size:	Not reported
Test Method:	Not reported
Leak Rate:	Not reported
Gross Fail:	Not reported
Modified By:	Not reported
Last Modified:	Not reported
Test Method:	Not reported

HIST LTANKS:

Region of Spill:	1
Spill Number:	9311123
Spill Date:	12/14/1993
Spill Time:	11:00
Spill Cause:	Tank Overfill
Resource Affectd:	On Land
Water Affected:	Not reported
Spill Source:	Other Commercial/Industrial
Spill Class:	Possible release with minimal potential for fire or hazard or Known release with no damage. DEC Response. Willing Responsible Party. Corrective action taken.
Spill Closed Dt:	02/28/97
Cleanup Ceased:	/ /
Cleanup Meets Standard:	True

BOWE SYSTEMS (Continued) **S104782609**

Investigator: LAMANNO
Caller Name: Not reported
Caller Agency: Not reported
Caller Phone: Not reported
Caller Extension: Not reported
Notifier Name: Not reported
Notifier Agency: Not reported
Notifier Phone: Not reported
Notifier Extension: Not reported
Reported to Department Date: 12/14/93
Reported to Department Time: 11:57
SWIS: 28
Spiller Contact: Not reported
Spiller Phone: Not reported
Spiller Extention: Not reported
Spiller Name: UNK
Spiller Address: Not reported
Spiller City,St,Zip: Not reported
Spiller Cleanup Date: / /
Facility Contact: Not reported
Facility Phone: Not reported
Facility Extention: Not reported
Spill Notifier: Other
PBS Number: Not reported
Last Inspection: / /
Recommended Penalty: Penalty Not Recommended
Enforcement Date: / /
Investigation Complete: / /
UST Involvement: False
Date Region Sent Summary to Central Office: / /
Corrective Action Plan Submitted: / /
Date Spill Entered In Computer Data File: 12/15/93
Time Spill Entered In Computer Data File: Not reported
Spill Record Last Update: 12/03/01
Is Updated: False

Tank:
PBS Number: Not reported
Tank Number: Not reported
Tank Size: Not reported
Test Method: Not reported
Leak Rate Failed Tank: Not reported
Gross Leak Rate: Not reported

Material:
Material Class Type: Petroleum
Quantity Spilled: 1
Unkonwn Quantity Spilled: False
Units: Gallons
Quantity Recovered: 0
Unkonwn Quantity Recovered: False
Material: #2 FUEL OIL
Class Type: #2 FUEL OIL
Times Material Entry In File: 24464
CAS Number: Not reported
Last Date: 19941207
DEC Remarks: Not reported

BOWE SYSTEMS (Continued) **S104782609**

Spill Cause: AUTO DELIV TANK WAS FULL, SPEEDI DRI WAS USED, ALL CLEANED UP

---

303 ENE 1/2-1 0.848 mi. 4480 ft.

HOLY FAMILY CHURCH
5 FORDHAM AVE.
HICKSVILLE, NY

LTANKS **U003376715**
HIST LTANKS **N/A**
UST

Relative: Higher

Actual: 124 ft.

LTANKS:

Site ID:	291915
Spill No:	8706620
Spill Date:	11/4/1987
Spill Cause:	Tank Failure
Spill Source:	Institutional, Educational, Gov., Other
Spill Class:	Not reported
Spill Closed Dt:	2/19/1988
Facility Addr2:	Not reported
Cleanup Ceased:	2/19/1988
Cleanup Meets Standard:	True
SWIS:	3024
Investigator:	CXONEILL
Referred To:	Not reported
Reported to Dept:	11/4/1987
CID:	03
Water Affected:	Not reported
Spill Notifier:	Tank Tester
Last Inspection:	Not reported
Recommended Penalty:	Penalty Not Recommended
UST Involvement:	False
Remediation Phase:	0
Date Entered In Computer:	11/5/1987
Spill Record Last Update:	9/20/2006
Spiller Name:	Not reported
Spiller Company:	HOLY FAMILY CHURCH
Spiller Address:	5 FORDHAM AVENUE
Spiller City,St,Zip:	HICKSVILLE, NY
Spiller County:	001
Spiller Contact:	Not reported
Spiller Phone:	Not reported
Spiller Extention:	Not reported
DEC Region:	1
DER Facility ID:	236351
DEC Memo:	Prior to Sept, 2004 data translation this spill Lead_DEC Field was "O'NEILL FD" / / : TYREE TESTER. 12/29/87: AFTER TYREE FIXED LEAKING VENT,RETESTED & PASSED.DEC NOT PRESENT DURING RETEST. FILE HAS BEEN DESTROYED ACCORDING TO STATE ARCHIVE AND RECORD ADMINISTRATOR RETENTION/DISPOSAL PROCEDURES
Remarks:	GROSS LEAK

Material:

Site ID:	291915
Operable Unit ID:	912515
Operable Unit:	01
Material ID:	465627
Material Code:	0001
Material Name:	#2 Fuel Oil
Case No.:	Not reported

HOLY FAMILY CHURCH (Continued) **U003376715**

Material FA: Petroleum
Quantity: 0
Units: Gallons
Recovered: No
Resource Affected: Not reported
Oxygenate: False

Tank Test:
Site ID: Not reported
Spill Tank Test: Not reported
Tank Number: Not reported
Tank Size: Not reported
Test Method: Not reported
Leak Rate: Not reported
Gross Fail: Not reported
Modified By: Not reported
Last Modified: Not reported
Test Method: Not reported

HIST LTANKS:
Region of Spill: 1
Spill Number: 8706620
Spill Date: 11/04/1987
Spill Time: 15:40
Spill Cause: Tank Failure
Resource Affectd: Groundwater
Water Affected: Not reported
Spill Source: Other Non Commercial/Industrial
Spill Class: Not reported
Spill Closed Dt: 02/19/88
Cleanup Ceased: 02/19/88
Cleanup Meets Standard: True
Investigator: O'NEILL FD
Caller Name: Not reported
Caller Agency: Not reported
Caller Phone: Not reported
Caller Extension: Not reported
Notifier Name: Not reported
Notifier Agency: Not reported
Notifier Phone: Not reported
Notifier Extension: Not reported
Reported to Department Date: 11/04/87
Reported to Department Time: 15:43
SWIS: 28
Spiller Contact: Not reported
Spiller Phone: Not reported
Spiller Extention: Not reported
Spiller Name: HOLY FAMILY CHURCH
Spiller Address: 5 FORDHAM AVENUE
Spiller City,St,Zip: HICKSVILLE, NY
Spiller Cleanup Date: / /
Facility Contact: Not reported
Facility Phone: (516) 935- 1345
Facility Extention: Not reported
Spill Notifier: Tank Tester

HOLY FAMILY CHURCH (Continued) **U003376715**

PBS Number: Not reported
Last Inspection: / /
Recommended Penalty: Penalty Not Recommended
Enforcement Date: / /
Investigation Complete: / /
UST Involvement: False
Date Region Sent Summary to Central Office: / /
Corrective Action Plan Submitted: / /
Date Spill Entered In Computer Data File: 11/05/87
Time Spill Entered In Computer Data File: Not reported
Spill Record Last Update: 03/05/99
Is Updated: False

Tank:
PBS Number: Not reported
Tank Number: Not reported
Tank Size: Not reported
Test Method: Not reported
Leak Rate Failed Tank: Not reported
Gross Leak Rate: Not reported

Material:
Material Class Type: Petroleum
Quantity Spilled: 0
Unkonwn Quantity Spilled: False
Units: Gallons
Quantity Recovered: 0
Unkonwn Quantity Recovered: False
Material: #2 FUEL OIL
Class Type: #2 FUEL OIL
Times Material Entry In File: 24464
CAS Number: Not reported
Last Date: 19941207
DEC Remarks: / / : TYREE TESTER. 12/29/87: AFTER TYREE FIXED LEAKING VENT,RETESTED PASSED.DEC NOT PRESENT DURING RETEST.
Spill Cause: GROSS LEAK

NASSAU CO. UST:
Facility ID: 035017
Owner Name: HOLY FAMILY CHURCH
Owner Address: 5 FORDHAM AVE.
Owner City,St,Zip: HICKSVILLE, NY 11801
Permitee Name: HOLY FAMILY CHURCH
Permitee Address: 5 FORDHAM AVE.
Permitee City,St,Zip: HICKSVILLE, NY 11801

Tank ID: 0003
Tank Location: Indoors, Belowground
Capacity (Gal): 00008000
Tank Status: In Service
Tank Material: Fiberglass Reinforced Plastic
Int Protection: None
Ext Protection: FIBERGLASS REINFORCED PLASTIC
Piping Type: Double Walled Fiberglass
Material Type: Fresh/Product
Description: OIL, FUEL #2
Leak Detect: ELECTRONIC

HOLY FAMILY CHURCH (Continued) **U003376715**

Containment: DOUBLE WALL TANK
Product Gauge: Yes
Dispense Method: Suction
Fill Type: Gravity
Install Date: 051989

Tank ID: 0004
Tank Location: Indoors, Belowground
Capacity (Gal): 00004000
Tank Status: In Service
Tank Material: Fiberglass Reinforced Plastic
Int Protection: Internal Lining
Ext Protection: FIBERGLASS REINFORCED PLASTIC
Piping Type: Double Walled Fiberglass
Material Type: Fresh/Product
Description: OIL, FUEL #2
Leak Detect: ELECTRONIC
Containment: DOUBLE WALL TANK
Product Gauge: Yes
Dispense Method: Suction
Fill Type: Gravity
Install Date: 091990

---

304 South 1/2-1 0.853 mi. 4502 ft. **SLATTERY & MAHONEY** **LTANKS** **S100151501**
92 GREENBELT LANE **HIST LTANKS** **N/A**
LEVITTOWN, NY

Relative: Lower

Actual: 99 ft.

LTANKS:
Site ID: 203456
Spill No: 9009627
Spill Date: 12/4/1990
Spill Cause: Tank Failure
Spill Source: Private Dwelling
Spill Class: Not reported
Spill Closed Dt: 2/12/1992
Facility Addr2: Not reported
Cleanup Ceased: 2/12/1992
Cleanup Meets Standard: True
SWIS: 3000
Investigator: TPWALSH
Referred To: Not reported
Reported to Dept: 12/4/1990
CID: 04
Water Affected: Not reported
Spill Notifier: Other
Last Inspection: Not reported
Recommended Penalty: Penalty Not Recommended
UST Involvement: False
Remediation Phase: 0
Date Entered In Computer: 12/7/1990
Spill Record Last Update: 2/18/1992
Spiller Name: Not reported
Spiller Company: SLATTERY & MAHONEY
Spiller Address: Not reported
Spiller City,St,Zip: ZZ

SLATTERY & MAHONEY (Continued) **S100151501**

Spiller County:	001
Spiller Contact:	Not reported
Spiller Phone:	Not reported
Spiller Extention:	Not reported
DEC Region:	1
DER Facility ID:	169196
DEC Memo:	Prior to Sept, 2004 data translation this spill Lead_DEC Field was "WALSH" 02/12/92: NO FURTHER ACTION NEEDED AT THIS TIME.
Remarks:	WERE ABANDONING A 275 GAL TANK AND FOUND CONTAMINATION

Material:

Site ID:	203456
Operable Unit ID:	946643
Operable Unit:	01
Material ID:	429833
Material Code:	0001
Material Name:	#2 Fuel Oil
Case No.:	Not reported
Material FA:	Petroleum
Quantity:	0
Units:	Gallons
Recovered:	No
Resource Affected:	Not reported
Oxygenate:	False

Tank Test:

Site ID:	Not reported
Spill Tank Test:	Not reported
Tank Number:	Not reported
Tank Size:	Not reported
Test Method:	Not reported
Leak Rate:	Not reported
Gross Fail:	Not reported
Modified By:	Not reported
Last Modified:	Not reported
Test Method:	Not reported

HIST LTANKS:

Region of Spill:	1
Spill Number:	9009627
Spill Date:	12/04/1990
Spill Time:	10:00
Spill Cause:	Tank Failure
Resource Affectd:	On Land
Water Affected:	Not reported
Spill Source:	Private Dwelling
Spill Class:	Not reported
Spill Closed Dt:	02/12/92
Cleanup Ceased:	02/12/92
Cleanup Meets Standard:	True
Investigator:	WALSH
Caller Name:	Not reported
Caller Agency:	Not reported
Caller Phone:	Not reported
Caller Extension:	Not reported

SLATTERY & MAHONEY (Continued) **S100151501**

Notifier Name: Not reported
Notifier Agency: Not reported
Notifier Phone: Not reported
Notifier Extension: Not reported
Reported to Department Date: 12/04/90
Reported to Department Time: 10:10
SWIS: 28
Spiller Contact: Not reported
Spiller Phone: Not reported
Spiller Extention: Not reported
Spiller Name: SLATTERY & MAHONEY
Spiller Address: Not reported
Spiller City,St,Zip: Not reported
Spiller Cleanup Date: / /
Facility Contact: Not reported
Facility Phone: Not reported
Facility Extention: Not reported
Spill Notifier: Other
PBS Number: Not reported
Last Inspection: / /
Recommended Penalty: Penalty Not Recommended
Enforcement Date: / /
Investigation Complete: / /
UST Involvement: False
Date Region Sent Summary to Central Office: / /
Corrective Action Plan Submitted: / /
Date Spill Entered In Computer Data File: 12/07/90
Time Spill Entered In Computer Data File: Not reported
Spill Record Last Update: 02/18/92
Is Updated: False

Tank:
PBS Number: Not reported
Tank Number: Not reported
Tank Size: Not reported
Test Method: Not reported
Leak Rate Failed Tank: Not reported
Gross Leak Rate: Not reported

Material:
Material Class Type: Petroleum
Quantity Spilled: 0
Unkonwn Quantity Spilled: False
Units: Gallons
Quantity Recovered: 0
Unkonwn Quantity Recovered: False
Material: #2 FUEL OIL
Class Type: #2 FUEL OIL
Times Material Entry In File: 24464
CAS Number: Not reported
Last Date: 19941207
DEC Remarks: 02/12/92: NO FURTHER ACTION NEEDED AT THIS TIME.
Spill Cause: WERE ABANDONING A 275 GAL TANK AND FOUND CONTAMINATION

BJ305 **EZ-EM, INC.** **SHWS** **S106780935**
NNW **750 SUMMA AVENUE** **VAPOR REOPENED** **N/A**
1/2-1 **NORTH HEMPSTEAD, NY 11590**
0.853 mi.
4502 ft. **Site 1 of 2 in cluster BJ**

Relative:
Higher

Actual:
123 ft.

SHWS:

Program:	HW
Site Code:	55781
Classification:	SITE IS PROPERLY CLOSED - REQUIRES CONTINUED MANAGEMENT
Region:	1
Acres:	2.300
HW Code:	130043N
Record Add:	11/18/1999 12:00:00 PM
Record Upd:	4/3/2008 1:22:00 PM
Updated By:	GTBOBERS

Site Description: The EZ- EM site is located in the New Cassel Industrial Area, an urban site in Nassau County, NY. This site consists of a two story office/warehouse with a 70,000 square foot footprint, some roadways and parking lots. Advance Food Service Equipment Manufacturing, a stainless steel kitchen equipment supplier, occupied the site between 1968 and 1971. Micro Industries, a machine shop, occupied the site between 1971 and 1982. Since that time, EZ- EM has been at the site. Records indicate that Advance Food Service stored or used 1,1,1- trichloroethane and other solvents while at the site. A vat used for degreasing operations was located in the southwest corner of the building. The Nassau County Department of Health required that the floor drain be sealed near the vat in 1978. Samples collected from a dry- well after 1978 found 1,1,1- trichloroethane at 480 ppb in dry- well and in 1985, the degreasing vat was removed. Records from 1978 also show that degreaser sludges containing a mixture of 1,1,1- trichloroethane and waste oil, were stored in drums in the rear of the facility. Investigations found higher levels of contamination in the groundwater near the former incidental disposal area relative to the lower levels of contamination found at upgradient locations. However, the extent and level of contamination appears to be localized. The contaminated groundwater is located within an EPA designated sole- source aquifer. Two public water supply wells are located approximately 2,800 feet downgradient of the site.

Env Problem: The primary contaminants of concern at the site known at this time include VOCs. Environmental sampling has confirmed groundwater contamination in the former disposal area at this site. The contamination is localized. Some groundwater sampling results for VOCs in areas near the site have shown VOCs in exceedance of SCGs. The site is located within an EPA designated sole source aquifer and is approximately 2,800 feet upgradient of a public water supply system.

Health Problem: There are multiple groundwater contaminant plumes beneath the New Cassel Industrial Area. Activities within the site have contributed to the groundwater contamination. The Bowling Green Public Water Supply Wells are located 300 to 500 yards down- gradient of the industrial area and are contaminated with levels of volatile organic compounds (VOCs) that exceed New York State drinking water standards. Remediation of site- related source areas has reduced the level of VOCs in the raw water entering the Bowling Green wells. An air stripper was placed on the wells in 1995 to remove contaminants before water is distributed to customers. The remedy for the off- site groundwater contamination impacting the downgradient supply wells has yet to be implemented. Soil vapor investigations on and off- site are

EZ-EM, INC. (Continued) **S106780935**

	being implemented.
Dump:	False
Structure:	False
Lagoon:	False
Landfill:	False
Pond:	False
Disp Start:	1968
Disp Term:	1985
Lat/Long:	40:45:31:0 / 73:33:25:0
Dell:	False
Record Add:	11/18/1999 12:00:00 PM
Record Upd:	11/18/1999 12:00:00 PM
Updated By:	INITIAL
Own Op:	Disp. Owner
Sub Type:	NNN
Owner Name:	Not reported
Owner Company:	*** MULTIPLE SITE OWNERS ***
Owner Address:	Not reported
Owner Addr2:	Not reported
Owner City,St,Zip:	ZZ
Owner Country:	United States of America
Own Op:	Owner
Sub Type:	NNN
Owner Name:	Not reported
Owner Company:	EZ- EM, Inc.
Owner Address:	750 Summa Avenue
Owner Addr2:	Not reported
Owner City,St,Zip:	New Cassel, NY 11590
Owner Country:	United States of America
Own Op:	Owner
Sub Type:	E
Owner Name:	Not reported
Owner Company:	*** MULTIPLE SITE OWNERS ***
Owner Address:	750 SUMMA AVE
Owner Addr2:	Not reported
Owner City,St,Zip:	WESTBURY, NY 11590
Owner Country:	United States of America
Own Op:	On- Site Operator
Sub Type:	E
Owner Name:	Not reported
Owner Company:	*** MULTIPLE SITE OWNERS ***
Owner Address:	750 SUMMA AVE
Owner Addr2:	Not reported
Owner City,St,Zip:	WESTBURY, NY 11590
Owner Country:	United States of America
Own Op:	On- Site Operator
Sub Type:	NNN
Owner Name:	Not reported
Owner Company:	MULTIPLE
Owner Address:	Not reported
Owner Addr2:	Not reported
Owner City,St,Zip:	ZZ
Owner Country:	United States of America
Own Op:	On- Site Operator
Sub Type:	E
Owner Name:	Not reported
Owner Company:	*** MULTIPLE SITE OWNERS ***

EZ-EM, INC. (Continued) **S106780935**

Owner Address:	750 SUMMA AVE
Owner Addr2:	Not reported
Owner City,St,Zip:	WESTBURY, NY 11590
Owner Country:	United States of America
HW Code:	130043N
Waste Type:	111 - TCA (F001 WASTE)
Waste Quantity:	UNKNOWN
Waste Code:	Not reported
Crossref ID:	NYD001095363
Cross Ref Type Code:	05
Cross Ref Type:	EPA Site ID
Record Added Date:	5/10/2001 4:31:00 PM
Record Updated:	2/24/2005 3:54:00 PM
Updated By:	REGTRANS

VAPOR REOPENED:

Site Code:	130043N
Facility Status:	Underway

BK306
ESE
1/2-1
0.854 mi.
4510 ft.

TAYLOR RESIDENCE
62 BOBOLINK DRIVE
LEVITTOWN, NY

LTANKS **S102660483**
HIST LTANKS **N/A**

Site 1 of 2 in cluster BK

Relative:
Lower

Actual:
106 ft.

LTANKS:

Site ID:	267484
Spill No:	9000685
Spill Date:	4/17/1990
Spill Cause:	Tank Failure
Spill Source:	Private Dwelling
Spill Class:	Not reported
Spill Closed Dt:	4/20/1990
Facility Addr2:	Not reported
Cleanup Ceased:	4/20/1990
Cleanup Meets Standard:	True
SWIS:	3000
Investigator:	NCHD
Referred To:	NASSAU CNTY HEALTH DEPT
Reported to Dept:	4/18/1990
CID:	04
Water Affected:	Not reported
Spill Notifier:	Health Department
Last Inspection:	Not reported
Recommended Penalty:	Penalty Not Recommended
UST Involvement:	False
Remediation Phase:	0
Date Entered In Computer:	4/23/1990
Spill Record Last Update:	9/30/2004
Spiller Name:	Not reported
Spiller Company:	TAYLOR RESIDENCE
Spiller Address:	Not reported
Spiller City,St,Zip:	ZZ
Spiller County:	001
Spiller Contact:	Not reported
Spiller Phone:	Not reported
Spiller Extention:	Not reported

TAYLOR RESIDENCE (Continued) **S102660483**

DEC Region: 1
DER Facility ID: 217907
DEC Memo: Prior to Sept, 2004 data translation this spill Lead_DEC Field was "NCDH"
Remarks: CONT SOIL FOUND DURING TANK REMOVAL. 203 YDS REMOVED UNTIL CLEAN. NO FURTHER CLEANUP NECESSARY PER NCDH

Material:
Site ID: 267484
Operable Unit ID: 940358
Operable Unit: 01
Material ID: 439056
Material Code: 0001
Material Name: #2 Fuel Oil
Case No.: Not reported
Material FA: Petroleum
Quantity: 0
Units: Gallons
Recovered: No
Resource Affected: Not reported
Oxygenate: False

Tank Test:
Site ID: Not reported
Spill Tank Test: Not reported
Tank Number: Not reported
Tank Size: Not reported
Test Method: Not reported
Leak Rate: Not reported
Gross Fail: Not reported
Modified By: Not reported
Last Modified: Not reported
Test Method: Not reported

HIST LTANKS:
Region of Spill: 1
Spill Number: 9000685
Spill Date: 04/17/1990
Spill Time: 14:00
Spill Cause: Tank Failure
Resource Affectd: On Land
Water Affected: Not reported
Spill Source: Private Dwelling
Spill Class: Not reported
Spill Closed Dt: 04/20/90
Cleanup Ceased: 04/20/90
Cleanup Meets Standard: True
Investigator: NCDH
Caller Name: Not reported
Caller Agency: Not reported
Caller Phone: Not reported
Caller Extension: Not reported
Notifier Name: Not reported
Notifier Agency: Not reported
Notifier Phone: Not reported

TAYLOR RESIDENCE (Continued) **S102660483**

Notifier Extension: Not reported
Reported to Department Date: 04/18/90
Reported to Department Time: 09:35
SWIS: 28
Spiller Contact: Not reported
Spiller Phone: Not reported
Spiller Extention: Not reported
Spiller Name: TAYLOR RESIDENCE
Spiller Address: Not reported
Spiller City,St,Zip: Not reported
Spiller Cleanup Date: / /
Facility Contact: Not reported
Facility Phone: Not reported
Facility Extention: Not reported
Spill Notifier: Health Department
PBS Number: Not reported
Last Inspection: / /
Recommended Penalty: Penalty Not Recommended
Enforcement Date: / /
Investigation Complete: / /
UST Involvement: False
Date Region Sent Summary to Central Office: / /
Corrective Action Plan Submitted: / /
Date Spill Entered In Computer Data File: 04/23/90
Time Spill Entered In Computer Data File: Not reported
Spill Record Last Update: / /
Is Updated: False

Tank:
PBS Number: Not reported
Tank Number: Not reported
Tank Size: Not reported
Test Method: Not reported
Leak Rate Failed Tank: Not reported
Gross Leak Rate: Not reported

Material:
Material Class Type: Petroleum
Quantity Spilled: 0
Unkonwn Quantity Spilled: False
Units: Gallons
Quantity Recovered: 0
Unkonwn Quantity Recovered: False
Material: #2 FUEL OIL
Class Type: #2 FUEL OIL
Times Material Entry In File: 24464
CAS Number: Not reported
Last Date: 19941207
DEC Remarks: Not reported
Spill Cause: CONT SOIL FOUND DURING TANK REMOVAL. 203 YDS REMOVED UNTIL CLEAN. NO FURTHER CLEANUP NECESSARY PER NCDH

BK307 ESE 1/2-1 0.854 mi. 4510 ft. | **BOYLE RESIDENCE 59 BOBOLINK LANE LEVITTOWN, NY** | **HIST LTANKS NY Spills** | **S104950882 N/A**

Site 2 of 2 in cluster BK

Relative: Lower

Actual: 106 ft.

HIST LTANKS:

Region of Spill:	1
Spill Number:	0011734
Spill Date:	01/31/2001
Spill Time:	08:30
Spill Cause:	Tank Overfill
Resource Affectd:	On Land
Water Affected:	Not reported
Spill Source:	Private Dwelling
Spill Class:	Possible release with minimal potential for fire or hazard or Known release with no damage. DEC Response. Willing Responsible Party. Corrective action taken.
Spill Closed Dt:	02/01/01
Cleanup Ceased:	/ /
Cleanup Meets Standard:	True
Investigator:	NONE
Caller Name:	Not reported
Caller Agency:	Not reported
Caller Phone:	Not reported
Caller Extension:	Not reported
Notifier Name:	Not reported
Notifier Agency:	Not reported
Notifier Phone:	Not reported
Notifier Extension:	Not reported
Reported to Department Date:	01/31/01
Reported to Department Time:	08:42
SWIS:	28
Spiller Contact:	MR BOYLE
Spiller Phone:	(516) 796- 1915
Spiller Extention:	Not reported
Spiller Name:	MEENAN OIL
Spiller Address:	3020 BURNS AVENUE
Spiller City,St,Zip:	WANTAGH, NY
Spiller Cleanup Date:	/ /
Facility Contact:	CALLER
Facility Phone:	( ) -
Facility Extention:	Not reported
Spill Notifier:	Responsible Party
PBS Number:	Not reported
Last Inspection:	/ /
Recommended Penalty:	Penalty Not Recommended
Enforcement Date:	/ /
Investigation Complete:	/ /
UST Involvement:	False
Date Region Sent Summary to Central Office:	/ /
Corrective Action Plan Submitted:	/ /
Date Spill Entered In Computer Data File:	01/31/01
Time Spill Entered In Computer Data File:	Not reported
Spill Record Last Update:	02/01/01
Is Updated:	False

Tank:

PBS Number:	Not reported

BOYLE RESIDENCE (Continued) **S104950882**

Tank Number: Not reported
Tank Size: Not reported
Test Method: Not reported
Leak Rate Failed Tank: Not reported
Gross Leak Rate: Not reported

Material:
Material Class Type: Petroleum
Quantity Spilled: 1
Unkonwn Quantity Spilled: False
Units: Gallons
Quantity Recovered: 1
Unkonwn Quantity Recovered: False
Material: #2 FUEL OIL
Class Type: #2 FUEL OIL
Times Material Entry In File: 24464
CAS Number: Not reported
Last Date: 19941207
DEC Remarks: SPILL CLEANED UP TO BOYLES SATISFACTION
Spill Cause: over filled tank of about 1 pint driver cleaned up

NY Spills:
Site ID: 95391
Facility Addr2: Not reported
Facility ID: 0011734
Spill Number: 0011734
Facility Type: ER
SWIS: 3020
Investigator: UNASSIGNED
Referred To: Not reported
Spill Date: 1/31/2001
Reported to Dept: 1/31/2001
CID: 04
Spill Cause: Other
Water Affected: Not reported
Spill Source: Private Dwelling
Spill Notifier: Responsible Party
Cleanup Ceased: Not reported
Cleanup Meets Std: True
Last Inspection: Not reported
Recommended Penalty: Penalty Not Recommended
UST Trust: False
Spill Class: Possible release with minimal potential for fire or hazard or Known release with no damage. DEC Response. Willing Responsible Party. Corrective action taken.
Spill Closed Dt: 2/1/2001
Remediation Phase: 0
Date Entered In Computer: 1/31/2001
Spill Record Last Update: 5/26/2009
Spiller Name: CALLER
Spiller Company: MEENAN OIL
Spiller Address: 3020 BURNS AVENUE
Spiller City,St,Zip: WANTAGH, NY
Spiller Company: 001
Contact Name: MR BOYLE
Contact Phone: (516) 796- 1915
DEC Region: 1

BOYLE RESIDENCE (Continued) **S104950882**

DER Facility ID: 85327
DEC Memo: Prior to Sept, 2004 data translation this spill Lead_DEC Field was "NONE" SPILL CLEANED UP TO BOYLES SATISFACTION
Remarks: over filled tank of about 1 pint driver cleaned up

Material:
Site ID: 95391
Operable Unit ID: 833694
Operable Unit: 01
Material ID: 542033
Material Code: 0001
Material Name: #2 Fuel Oil
Case No.: Not reported
Material FA: Petroleum
Quantity: 1
Units: Gallons
Recovered: Yes
Resource Affected: Not reported
Oxygenate: False

Tank Test:
Site ID: Not reported
Spill Tank Test: Not reported
Tank Number: Not reported
Tank Size: Not reported
Test Method: Not reported
Leak Rate: Not reported
Gross Fail: Not reported
Modified By: Not reported
Last Modified: Not reported
Test Method: Not reported

BJ308 **KLEARTONE INC.** **LTANKS** **S100149398**
NNW **695 SUMMA AVE.** **HIST LTANKS** **N/A**
1/2-1 **WESTBURY, NY 11590** **CBS UST**
0.862 mi. **CBS**
4549 ft. **Site 2 of 2 in cluster BJ**

Relative: Higher

Actual: 123 ft.

LTANKS:
Site ID: 309982
Spill No: 8709735
Spill Date: 2/17/1988
Spill Cause: Tank Test Failure
Spill Source: Commercial/Industrial
Spill Class: Not reported
Spill Closed Dt: 2/29/1988
Facility Addr2: Not reported
Cleanup Ceased: 2/29/1988
Cleanup Meets Standard: True
SWIS: 3022
Investigator: KDGOERTZ
Referred To: Not reported
Reported to Dept: 2/18/1988
CID: 04
Water Affected: Not reported
Spill Notifier: Tank Tester
Last Inspection: Not reported

KLEARTONE INC. (Continued) **S100149398**

Recommended Penalty: Penalty Not Recommended
UST Involvement: False
Remediation Phase: 0
Date Entered In Computer: 2/22/1988
Spill Record Last Update: 7/11/2006
Spiller Name: Not reported
Spiller Company: CLEARTON INC
Spiller Address: Not reported
Spiller City,St,Zip: ZZ
Spiller County: 001
Spiller Contact: Not reported
Spiller Phone: Not reported
Spiller Extention: Not reported
DEC Region: 1
DER Facility ID: 250226
DEC Memo: Prior to Sept, 2004 data translation this spill Lead_DEC Field was "GOERTZ FD" / / : TO RETEST. AIR POCKET?. 02/22/88: AFTER TYREE REPLACED SUCTION LINE & INSTALLED NEW CHECK VALVE,RETESTED SYSTEM & PASSED. DEC NOT PRESENT DURING RETEST. FILE HAS BEEN DESTROYED ACCORDING TO STATE ARCHIVE AND RECORD ADMINISTRATOR RETENTION/DISPOSAL PROCEDURES
Remarks: 1K FAILED PETROTITE SYSTEM FAILURE AT - 0.678 GPH.

Material:
Site ID: 309982
Operable Unit ID: 914745
Operable Unit: 01
Material ID: 461531
Material Code: 0303B
Material Name: ETHYL ALCOHOL
Case No.: 00064175
Material FA: Other
Quantity: 0
Units: Gallons
Recovered: No
Resource Affected: Not reported
Oxygenate: False

Tank Test:
Site ID: 309982
Spill Tank Test: 1533258
Tank Number: Not reported
Tank Size: 0
Test Method: 00
Leak Rate: 0
Gross Fail: Not reported
Modified By: Spills
Last Modified: 10/1/2004
Test Method: Unknown

HIST LTANKS:
Region of Spill: 1
Spill Number: 8709735
Spill Date: 02/17/1988
Spill Time: 18:00

KLEARTONE INC. (Continued) **S100149398**

Spill Cause:	Tank Test Failure
Resource Affectd:	Groundwater
Water Affected:	Not reported
Spill Source:	Other Commercial/Industrial
Spill Class:	Not reported
Spill Closed Dt:	02/29/88
Cleanup Ceased:	02/29/88
Cleanup Meets Standard:	True
Investigator:	GOERTZ FD
Caller Name:	Not reported
Caller Agency:	Not reported
Caller Phone:	Not reported
Caller Extension:	Not reported
Notifier Name:	Not reported
Notifier Agency:	Not reported
Notifier Phone:	Not reported
Notifier Extension:	Not reported
Reported to Department Date:	02/18/88
Reported to Department Time:	08:45
SWIS:	28
Spiller Contact:	Not reported
Spiller Phone:	Not reported
Spiller Extention:	Not reported
Spiller Name:	CLEARTON INC
Spiller Address:	Not reported
Spiller City,St,Zip:	Not reported
Spiller Cleanup Date:	/ /
Facility Contact:	Not reported
Facility Phone:	(516) 334- 1500
Facility Extention:	Not reported
Spill Notifier:	Tank Tester
PBS Number:	Not reported
Last Inspection:	/ /
Recommended Penalty:	Penalty Not Recommended
Enforcement Date:	/ /
Investigation Complete:	/ /
UST Involvement:	False
Date Region Sent Summary to Central Office:	/ /
Corrective Action Plan Submitted:	/ /
Date Spill Entered In Computer Data File:	02/22/88
Time Spill Entered In Computer Data File:	Not reported
Spill Record Last Update:	03/08/99
Is Updated:	False

Tank:

PBS Number:	Not reported
Tank Number:	Not reported
Tank Size:	0
Test Method:	Not reported
Leak Rate Failed Tank:	0.00
Gross Leak Rate:	Not reported

Material:

Material Class Type:	Hazardous Material
Quantity Spilled:	0
Unkonwn Quantity Spilled:	False
Units:	Gallons

KLEARTONE INC. (Continued) **S100149398**

Quantity Recovered: 0
Unkonwn Quantity Recovered: False
Material: ETHYL ALCOHOL
Class Type: ETHYL ALCOHOL
Times Material Entry In File: 6
CAS Number: 00064175
Last Date: 19950811
Material: ETHANOL
Class Type: ETHANOL
Times Material Entry In File: 6
CAS Number: 00064175
Last Date: 19950815
DEC Remarks: / / : TO RETEST. AIR POCKET?. 02/22/88: AFTER TYREE REPLACED SUCTION LINE INSTALLED NEW CHECK VALVE,RETESTED SYSTEM PASSED. DEC NOT PRESENT DURING RETEST.
Spill Cause: 1K FAILED PETROTITE SYSTEM FAILURE AT - 0.678 GPH.

CBS UST:
UST_CBS Number: 1- 000217
Facility Status: TANK CONVERTED TO NON- REGULATED USE
Facility Type: MANUFACTURING
Facility Tel: (516) 334- 1400
Total Tanks: 0
Region: STATE
ICS No: 1- 167294
PBS No: Not reported
MOSF No: Not reported
SPDES No: Not reported
Town: NORTH HEMPSTEAD
Operator: LEE GORDON
Emergency Contact: LEE GORDON
Emergency Contact Phone: (516) 754- 6014
Certification Date: 04/03/1991
Expiration Date: 07/19/1993
Owner Name: NORMAL REALTY
Owner Address: 695 SUMMA AVE.
Owner City,St,Zip: WESTBURY, NY 11590
Owner Tele: (516) 334- 1400
Owner Type: Corporate/Commercial
Owner Subtype: Not reported
Mail To Name: NORMAL REALTY
Mail To Contact: LEE GORDON
Mail To Address: 695 SUMMA AVE.
Mail To Address 2: Not reported
Mail To City,St,Zip: WESTBURY, NY 11590
Mail To Telephone: (516) 334- 1400

Tank Number: KTP1
Date Entered: 07/19/1989
Capacity: 1000
Chemical: Methanol
Tank Closed: 08/83
Tank Status: Temporarily Out Of Service
Tank Type: Steel/carbon steel
Install Date: 08/83
CAS No: 67561
Substance: Not reported
Tank Location: UNDERGROUND, VAULTED, WITH ACCESS

KLEARTONE INC. (Continued) **S100149398**

Tank Internal:	Not reported
Tank External:	Not reported
Pipe Location:	Not reported
Pipe Internal:	Not reported
Pipe External:	Not reported
Leak Detection:	Not reported
2nd Containmt:	None
Overfill Protection:	Not reported
Haz Percent:	0
Pipe Containment:	Not reported
Tank Error Status:	Major Data Missing (which is on the certificate)
Tank Secret:	False
Date Entered:	07:10:51
Last Test:	Not reported
Due Date:	Not reported
SWIS Code:	2822
Pipe Type:	STEEL/IRON
Cert Flag:	False
Is it There:	False
Is Updated:	False
Owners Mark:	First Owner
Lat/Long:	43|03|44 / 73|33|22
Renew Date:	04/01/93
Deliquent:	False
Total Capacity:	0
Date Expired:	07/19/93
Flag:	C
Case No:	Not reported
Federal Amt:	True
Pipe Flag:	False
Reserve Flag:	True

Tank Number:	KTP3
Date Entered:	07/19/1989
Capacity:	1000
Chemical:	Methanol
Tank Closed:	02/90
Tank Status:	Temporarily Out Of Service
Tank Type:	Steel/carbon steel
Install Date:	08/65
CAS No:	67561
Substance:	Not reported
Tank Location:	UNDERGROUND
Tank Internal:	Not reported
Tank External:	Not reported
Pipe Location:	Not reported
Pipe Internal:	Not reported
Pipe External:	Not reported
Leak Detection:	Not reported
2nd Containmt:	None
Overfill Protection:	Not reported
Haz Percent:	0
Pipe Containment:	Not reported
Tank Error Status:	Minor Data Missing
Tank Secret:	False
Date Entered:	07:11:11

KLEARTONE INC. (Continued) **S100149398**

Last Test:	Not reported
Due Date:	Not reported
SWIS Code:	2822
Pipe Type:	STEEL/IRON
Cert Flag:	False
Is it There:	False
Is Updated:	False
Owners Mark:	First Owner
Lat/Long:	43|03|44 / 73|33|22
Renew Date:	04/01/93
Deliquent:	False
Total Capacity:	0
Date Expired:	07/19/93
Flag:	C
Case No:	Not reported
Federal Amt:	True
Pipe Flag:	False
Reserve Flag:	True

Tank Number:	KTP4
Date Entered:	04/02/1991
Capacity:	500
Chemical:	Methanol
Tank Closed:	00/00
Tank Status:	Temporarily Out Of Service
Tank Type:	Concrete
Install Date:	02/90
CAS No:	67561
Substance:	Single Hazardous Substance on DEC List
Tank Location:	UNDERGROUND, VAULTED, WITH ACCESS
Tank Internal:	None
Tank External:	None
Pipe Location:	Aboveground
Pipe Internal:	None
Pipe External:	None
Leak Detection:	None
2nd Containmt:	Vault (w/access)
Overfill Protection:	High Level Alarm, Catch Basin
Haz Percent:	14
Pipe Containment:	Vault (w/access)
Tank Error Status:	No Missing Data
Tank Secret:	False
Date Entered:	14:40:39
Last Test:	Not reported
Due Date:	Not reported
SWIS Code:	2822
Pipe Type:	STEEL/IRON
Cert Flag:	False
Is it There:	False
Is Updated:	False
Owners Mark:	First Owner
Lat/Long:	43|03|44 / 73|33|22
Renew Date:	04/01/93
Deliquent:	False
Total Capacity:	0
Date Expired:	07/19/93

KLEARTONE INC. (Continued) **S100149398**

Flag:	C
Case No:	Not reported
Federal Amt:	True
Pipe Flag:	False
Reserve Flag:	True

Tank Number:	KTP5
Date Entered:	04/02/1991
Capacity:	500
Chemical:	Methanol
Tank Closed:	00/00
Tank Status:	Temporarily Out Of Service
Tank Type:	Concrete
Install Date:	02/90
CAS No:	67561
Substance:	Single Hazardous Substance on DEC List
Tank Location:	UNDERGROUND, VAULTED, WITH ACCESS
Tank Internal:	None
Tank External:	None
Pipe Location:	Aboveground
Pipe Internal:	None
Pipe External:	None
Leak Detection:	None
2nd Containmt:	Vault (w/access)
Overfill Protection:	High Level Alarm, Catch Basin
Haz Percent:	14
Pipe Containment:	Vault (w/access)
Tank Error Status:	No Missing Data
Tank Secret:	False
Date Entered:	14:40:57
Last Test:	Not reported
Due Date:	Not reported
SWIS Code:	2822
Pipe Type:	STEEL/IRON
Cert Flag:	False
Is it There:	False
Is Updated:	False
Owners Mark:	First Owner
Lat/Long:	43|03|44 / 73|33|22
Renew Date:	04/01/93
Deliquent:	False
Total Capacity:	0
Date Expired:	07/19/93
Flag:	C
Case No:	Not reported
Federal Amt:	True
Pipe Flag:	False
Reserve Flag:	True

CBS:

CBS Number:	1- 000217
Program Type:	CBS
Dec Region:	1
Expiration Date:	N/A
Facility Status:	Unregulated
UTMX:	622010.45741000

KLEARTONE INC. (Continued) **S100149398**

UTMY: 4513029.5660699

---

309 NNE 1/2-1 0.862 mi. 4552 ft. | **FERNANDO RESIDENCE LANDLO** | **LTANKS** | **S103037944**
52 MCALLISTER AVENUE | **HIST LTANKS** | **N/A**
HICKSVILLE, NY

Relative: Higher

Actual: 127 ft.

LTANKS:

Site ID:	201488
Spill No:	9714073
Spill Date:	3/19/1998
Spill Cause:	Tank Failure
Spill Source:	Private Dwelling
Spill Class:	Known release with minimal potential for fire or hazard. DEC Response. Willing Responsible Party. Corrective action taken.
Spill Closed Dt:	7/17/1998
Facility Addr2:	Not reported
Cleanup Ceased:	Not reported
Cleanup Meets Standard:	True
SWIS:	3000
Investigator:	HMCIRRIT
Referred To:	Not reported
Reported to Dept:	3/19/1998
CID:	366
Water Affected:	Not reported
Spill Notifier:	Affected Persons
Last Inspection:	Not reported
Recommended Penalty:	Penalty Not Recommended
UST Involvement:	False
Remediation Phase:	0
Date Entered In Computer:	3/19/1998
Spill Record Last Update:	7/20/1998
Spiller Name:	Not reported
Spiller Company:	Not reported
Spiller Address:	Not reported
Spiller City,St,Zip:	***Update***, ZZ
Spiller County:	001
Spiller Contact:	FERNANDO BEOGRACIAS
Spiller Phone:	(516) 822- 6015
Spiller Extention:	Not reported
DEC Region:	1
DER Facility ID:	167636
DEC Memo:	Prior to Sept, 2004 data translation this spill Lead_DEC Field was "CIRRITO" TANKS IS IN THE BACKYARD. TANKS CAPPED, THE FUEL LINE STILL HOOKED UP HE DOESN'T BELIEVE THAT ITS CURRENTLY LEAKING BUT HE'S NOT SURE.THE LANDLORD ARRANGED TO HAVE THE FUEL COMPANY RESPOND. SERVICE TECH REPORTS NO VISIBLE RELEASE AROUND THE TANK, THE FUEL LINE KINKED WHICH RESTRICTED THE FLOW TO THE BOILER. PETRO CONNECTING CUSTOMER TO TEMP DRUM UNTIL LANDLORD ARRANGES TO GET THE TANK PUMPED AND RE- POSITIONED CONT SOIL REMOVED, REC'VD DISPOSAL, NO FURTHER ACTION
Remarks:	CALLER REPORTING THAT THE TANK HAS TOPPLED OVER. A SMALL AMOUNT WAS NOTICED ON THE GROUND. CALLER IS TENANT AND HE HAS NOTIFIED THE LANDLORD.

Material:

Site ID:	201488

FERNANDO RESIDENCE LANDLO (Continued) **S103037944**

Operable Unit ID:	1056950
Operable Unit:	01
Material ID:	325051
Material Code:	0001
Material Name:	#2 Fuel Oil
Case No.:	Not reported
Material FA:	Petroleum
Quantity:	0
Units:	Gallons
Recovered:	No
Resource Affected:	Not reported
Oxygenate:	False

Tank Test:

Site ID:	Not reported
Spill Tank Test:	Not reported
Tank Number:	Not reported
Tank Size:	Not reported
Test Method:	Not reported
Leak Rate:	Not reported
Gross Fail:	Not reported
Modified By:	Not reported
Last Modified:	Not reported
Test Method:	Not reported

HIST LTANKS:

Region of Spill:	1
Spill Number:	9714073
Spill Date:	03/19/1998
Spill Time:	11:00
Spill Cause:	Tank Failure
Resource Affectd:	On Land
Water Affected:	Not reported
Spill Source:	Private Dwelling
Spill Class:	Known release with minimal potential for fire or hazard. DEC Response. Willing Responsible Party. Corrective action taken.
Spill Closed Dt:	07/17/98
Cleanup Ceased:	/ /
Cleanup Meets Standard:	True
Investigator:	CIRRITO
Caller Name:	Not reported
Caller Agency:	Not reported
Caller Phone:	Not reported
Caller Extension:	Not reported
Notifier Name:	Not reported
Notifier Agency:	Not reported
Notifier Phone:	Not reported
Notifier Extension:	Not reported
Reported to Department Date:	03/19/98
Reported to Department Time:	11:38
SWIS:	28
Spiller Contact:	FERNANDO BEOGRACIAS
Spiller Phone:	(516) 822- 6015
Spiller Extention:	Not reported
Spiller Name:	Not reported

FERNANDO RESIDENCE LANDLO (Continued) **S103037944**

Spiller Address: Not reported
Spiller City,St,Zip: Not reported
Spiller Cleanup Date: / /
Facility Contact: Not reported
Facility Phone: Not reported
Facility Extention: Not reported
Spill Notifier: Affected Persons
PBS Number: Not reported
Last Inspection: / /
Recommended Penalty: Penalty Not Recommended
Enforcement Date: / /
Investigation Complete: / /
UST Involvement: False
Date Region Sent Summary to Central Office: / /
Corrective Action Plan Submitted: / /
Date Spill Entered In Computer Data File: 03/19/98
Time Spill Entered In Computer Data File: Not reported
Spill Record Last Update: 07/20/98
Is Updated: False

Tank:
PBS Number: Not reported
Tank Number: Not reported
Tank Size: Not reported
Test Method: Not reported
Leak Rate Failed Tank: Not reported
Gross Leak Rate: Not reported

Material:
Material Class Type: Petroleum
Quantity Spilled: 0
Unkonwn Quantity Spilled: True
Units: Gallons
Quantity Recovered: 0
Unkonwn Quantity Recovered: False
Material: #2 FUEL OIL
Class Type: #2 FUEL OIL
Times Material Entry In File: 24464
CAS Number: Not reported
Last Date: 19941207
DEC Remarks: TANKS IS IN THE BACKYARD. TANKS CAPPED, THE FUEL LINE STILL HOOKED UP HE DOESN T BELIEVE THAT ITS CURRENTLY LEAKING BUT HE S NOT SURE.THE LANDLORD ARRANGED TO HAVE THE FUEL COMPANY RESPOND. SERVICE TECH REPORTS NO VISIBLE RELEASE AROUND THE TANK, THE FUEL LINE KINKED WHICH RESTRICTED THE FLOW TO THE BOILER. PETRO CONNECTING CUSTOMER TO TEMP DRUM UNTIL LANDLORD ARRANGES TO GET THE TANK PUMPED AND RE- POSITIONED CONT SOIL REMOVED, REC VD DISPOSAL, NO FURTHER ACTION
Spill Cause: CALLER REPORTING THAT THE TANK HAS TOPPLED OVER. A SMALL AMOUNT WAS NOTICED ON THE GROUND. CALLER IS TENANT AND HE HAS NOTIFIED THE LANDLORD.

310 ENE 1/2-1 0.865 mi. 4566 ft. | **ROSENSWIET RESIDENCE**
17 JEFFERSON AVENUE
HICKSVILLE, NY | **LTANKS** **S100560473**
HIST LTANKS **N/A**

Relative: Higher

Actual: 127 ft.

LTANKS:

Site ID:	197920
Spill No:	9306701
Spill Date:	9/1/1993
Spill Cause:	Tank Failure
Spill Source:	Private Dwelling
Spill Class:	Known release with minimal potential for fire or hazard. DEC Response. Willing Responsible Party. Corrective action taken.
Spill Closed Dt:	9/2/1993
Facility Addr2:	Not reported
Cleanup Ceased:	9/2/1993
Cleanup Meets Standard:	True
SWIS:	3000
Investigator:	UNASSIGNED
Referred To:	Not reported
Reported to Dept:	9/1/1993
CID:	03
Water Affected:	Not reported
Spill Notifier:	Responsible Party
Last Inspection:	Not reported
Recommended Penalty:	Penalty Not Recommended
UST Involvement:	False
Remediation Phase:	0
Date Entered In Computer:	9/2/1993
Spill Record Last Update:	12/3/2001
Spiller Name:	Not reported
Spiller Company:	ROSENSWIET RESIDENCE
Spiller Address:	Not reported
Spiller City,St,Zip:	ZZ
Spiller County:	001
Spiller Contact:	Not reported
Spiller Phone:	Not reported
Spiller Extention:	Not reported
DEC Region:	1
DER Facility ID:	164717
DEC Memo:	Prior to Sept, 2004 data translation this spill Lead_DEC Field was "NONE" 09/02/93: NO RESPONSE NEEDED.
Remarks:	RELIANCE ON SCENE, WILL MAKE REPAIRS AND CLEAN SPILL

Material:

Site ID:	197920
Operable Unit ID:	987950
Operable Unit:	01
Material ID:	396550
Material Code:	0001
Material Name:	#2 Fuel Oil
Case No.:	Not reported
Material FA:	Petroleum
Quantity:	1
Units:	Gallons
Recovered:	No
Resource Affected:	Not reported
Oxygenate:	False

ROSENSWIET RESIDENCE (Continued) **S100560473**

Tank Test:

Site ID:	Not reported
Spill Tank Test:	Not reported
Tank Number:	Not reported
Tank Size:	Not reported
Test Method:	Not reported
Leak Rate:	Not reported
Gross Fail:	Not reported
Modified By:	Not reported
Last Modified:	Not reported
Test Method:	Not reported

HIST LTANKS:

Region of Spill:	1
Spill Number:	9306701
Spill Date:	09/01/1993
Spill Time:	00:09
Spill Cause:	Tank Failure
Resource Affectd:	On Land
Water Affected:	Not reported
Spill Source:	Private Dwelling
Spill Class:	Known release with minimal potential for fire or hazard. DEC Response. Willing Responsible Party. Corrective action taken.
Spill Closed Dt:	09/02/93
Cleanup Ceased:	09/02/93
Cleanup Meets Standard:	True
Investigator:	NONE
Caller Name:	Not reported
Caller Agency:	Not reported
Caller Phone:	Not reported
Caller Extension:	Not reported
Notifier Name:	Not reported
Notifier Agency:	Not reported
Notifier Phone:	Not reported
Notifier Extension:	Not reported
Reported to Department Date:	09/01/93
Reported to Department Time:	02:08
SWIS:	28
Spiller Contact:	Not reported
Spiller Phone:	Not reported
Spiller Extention:	Not reported
Spiller Name:	ROSENSWIET RESIDENCE
Spiller Address:	Not reported
Spiller City,St,Zip:	Not reported
Spiller Cleanup Date:	/ /
Facility Contact:	Not reported
Facility Phone:	(516) 882- 6922
Facility Extention:	Not reported
Spill Notifier:	Responsible Party
PBS Number:	Not reported
Last Inspection:	/ /
Recommended Penalty:	Penalty Not Recommended
Enforcement Date:	/ /
Investigation Complete:	/ /
UST Involvement:	False

ROSENSWIET RESIDENCE (Continued) **S100560473**

Date Region Sent Summary to Central Office: / /
Corrective Action Plan Submitted: / /
Date Spill Entered In Computer Data File: 09/02/93
Time Spill Entered In Computer Data File: Not reported
Spill Record Last Update: 12/03/01
Is Updated: False

Tank:
PBS Number: Not reported
Tank Number: Not reported
Tank Size: Not reported
Test Method: Not reported
Leak Rate Failed Tank: Not reported
Gross Leak Rate: Not reported

Material:
Material Class Type: Petroleum
Quantity Spilled: 1
Unkonwn Quantity Spilled: False
Units: Gallons
Quantity Recovered: 0
Unkonwn Quantity Recovered: False
Material: #2 FUEL OIL
Class Type: #2 FUEL OIL
Times Material Entry In File: 24464
CAS Number: Not reported
Last Date: 19941207
DEC Remarks: 09/02/93: NO RESPONSE NEEDED.
Spill Cause: RELIANCE ON SCENE, WILL MAKE REPAIRS AND CLEAN SPILL

---

311 NW 1/2-1 0.865 mi. 4568 ft. **UTILITY MANUFACTURING/WONDER KING** **SHWS** **S106780932**
700-712 MAIN STREET **N/A**
WESTBURY, NY 11590

Relative: Higher

Actual: 122 ft.

SHWS:
Program: HW
Site Code: 55778
Classification: SIGNIFICANT THREAT TO THE PUBLIC HEALTH OR ENVIRONMENT - ACTION REQUIRED.
Region: 1
Acres: .850
HW Code: 130043H
Record Add: 11/18/1999 12:00:00 PM
Record Upd: 8/20/2010 1:22:00 PM
Updated By: GTBOBERS
Site Description: This site is located at 700- 712 Main Street in the eastern part of the New Cassel Industrial Area (NCIA). The site is 0.85 acres, most of which is occupied by a single building. The remainder of the site is paved. The original building on this site was constructed in 1967. In 1975, Utility Manufacturing subletted part of the building. Utility Manufacturing has been the sole occupant in the building since February 1976. The Utility Manufacturing Company manufactures a variety of cleaning and lubricating products. A NYSDEC monitoring well sampling program and a PSA confirmed that soil and groundwater were contaminated with PCE and other related VOCs above standards and guidelines. Consequently, the NYSDEC listed the site as a Class 2

UTILITY MANUFACTURING/WONDER KING (Continued) **S106780932**

site in 1996. A subsequent field investigation was completed in May 1998 and included the collection of soil samples and installation and sampling of monitoring wells. The NYSDEC required Utility Manufacturing to conduct an additional investigation to delineate the on- site groundwater contamination (completed December 2000) and perform an IRM (AS/SVE) to remediate the on- site groundwater. The AS/SVE system was constructed and began operation in November 2001. A ROD for this site, calling for continued operation of the AS/SVE system and no further action, was signed in March 2003. After three years of post- remediation monitoring, the DEC has concluded that no further action is needed for on- site groundwater contamination. A State Superfund RI/FS began in July 2004 for OU- 2, off- site contamination. Soil vapor and groundwater samples were obtained as part of the off- site RI. The results of the off- site RI delineated the migration of groundwater contamination from the site to Old Country Road. Contaminated soil vapor was detected above the groundwater contaminant plume. The off- site RI and FS Reports were issued in December 2005 and February 2006, respectively. A supplemental off- site RI was completed in October 2007 to determine if subsurface vapors have impacted properties in the vicinity of the site. The supplemental off- site RI determined that three off- site buildings require mitigation and two buildings require continued monitoring. The Record of Decision for OU2 was signed in 2008. The selected remedy is natural attenuation of contaminated groundwater and mitigation of vapor intrusion impacts in off- site buildings. The off- site RD began in 2010. Vapor intrusion sampling for off- site buildings also began in 2010.

Env Problem: Past site operations have contaminated the groundwater within a sole- source aquifer at and downgradient of the site with high levels of tetrachloroethylene (PCE) and breakdown products of PCE. On- site groundwater contamination has been remediated. Off- site contamination was detected to a depth of 120 feet below ground surface with maximum contaminant levels exceeding 300 parts- per- billion (ppb) of total VOCs. Concentrations of tetrachloroethene, trichloroethene and dichloroethene exceeded their groundwater SCGs of 5 ppb. The site has contributed to the downgradient New Cassel Industrial Area groundwater contamination plume.

Health Problem: The site may have contributed contamination to groundwater used for public water supplies. Water from these wells is treated to remove contamination and minimize exposures to contaminants in drinking water. Direct contact with contaminated soil is unlikely because the site is primarily covered with building and pavement. Soil vapor intrusion into on- and off- site buildings is possible.

Dump:	False
Structure:	True
Lagoon:	False
Landfill:	False
Pond:	False
Disp Start:	1977
Disp Term:	present
Lat/Long:	40:45:25:0 / 73:33:25:0
Dell:	False
Record Add:	11/18/1999 12:00:00 PM
Record Upd:	11/18/1999 12:00:00 PM
Updated By:	DJFARRAR
Own Op:	Disp. Owner
Sub Type:	NNN

UTILITY MANUFACTURING/WONDER KING (Continued) **S106780932**

Owner Name:	Not reported
Owner Company:	NEST EQUITIES, INC.
Owner Address:	Not reported
Owner Addr2:	Not reported
Owner City,St,Zip:	ZZ
Owner Country:	United States of America
Own Op:	Owner
Sub Type:	NNN
Owner Name:	Not reported
Owner Company:	Nest Equities, Inc.
Owner Address:	700- 712 Main Street
Owner Addr2:	Not reported
Owner City,St,Zip:	New Cassel, NY 11590
Owner Country:	United States of America
Own Op:	On- Site Operator
Sub Type:	E
Owner Name:	Not reported
Owner Company:	NEST EQUITIES, INC.
Owner Address:	700- 712 MAIN ST.
Owner Addr2:	Not reported
Owner City,St,Zip:	WESTBURY, NY 11590
Owner Country:	United States of America
Own Op:	On- Site Operator
Sub Type:	NNN
Owner Name:	Not reported
Owner Company:	Utility Manufacturing/Wonder King
Owner Address:	700- 712 Main Street
Owner Addr2:	Not reported
Owner City,St,Zip:	New Cassel, NY 11590
Owner Country:	United States of America
Own Op:	Owner
Sub Type:	E
Owner Name:	Not reported
Owner Company:	NEST EQUITIES, INC.
Owner Address:	700 MAIN STREET
Owner Addr2:	Not reported
Owner City,St,Zip:	WESTBURY, NY 11590
Owner Country:	United States of America
HW Code:	130043H
Waste Type:	TETRACHLOROETHYLENE (PCE)
Waste Quantity:	UNKNOWN
Waste Code:	Not reported
HW Code:	130043H
Waste Type:	TRICHLOROETHENE (TCE)
Waste Quantity:	UNKNOWN
Waste Code:	Not reported
HW Code:	130043H
Waste Type:	DICHLOROETHYLENE
Waste Quantity:	UNKNOWN
Waste Code:	Not reported
Crossref ID:	NYD001095363
Cross Ref Type Code:	05
Cross Ref Type:	EPA Site ID
Record Added Date:	5/10/2001 4:31:00 PM
Record Updated:	2/24/2005 3:54:00 PM
Updated By:	REGTRANS

312 SE 1/2-1 0.883 mi. 4661 ft. | **RESIDENCE 78 BOBOLINK ROAD LEVITTOWN, NY** | **LTANKS HIST LTANKS** | **S105055107 N/A**

Relative: Lower

Actual: 104 ft.

LTANKS:

Site ID:	104845
Spill No:	0102945
Spill Date:	6/16/2001
Spill Cause:	Tank Failure
Spill Source:	Private Dwelling
Spill Class:	Known release that creates potential for fire or hazard. DEC Response. Willing Responsible Party. Corrective action taken.
Spill Closed Dt:	1/10/2002
Facility Addr2:	Not reported
Cleanup Ceased:	Not reported
Cleanup Meets Standard:	True
SWIS:	3000
Investigator:	WJGABIN
Referred To:	Not reported
Reported to Dept:	6/16/2001
CID:	04
Water Affected:	Not reported
Spill Notifier:	Other
Last Inspection:	Not reported
Recommended Penalty:	Penalty Not Recommended
UST Involvement:	False
Remediation Phase:	0
Date Entered In Computer:	6/16/2001
Spill Record Last Update:	1/11/2002
Spiller Name:	SAME
Spiller Company:	GAMBETTA RESIDENCE
Spiller Address:	70 BOBOLINK ROAD
Spiller City,St,Zip:	LEVITTOWN, NY
Spiller County:	001
Spiller Contact:	MR GAMBETTA
Spiller Phone:	(516) 796- 0313
Spiller Extention:	Not reported
DEC Region:	1
DER Facility ID:	92561
DEC Memo:	Prior to Sept, 2004 data translation this spill Lead_DEC Field was "GABIN" 6/18 TELECON PETER MALONE (GENERAL UTILITIES) AS PER PETER, AST A/G 275 GAL HAS LEAKED INTO SOIL. ZERO RECOVERY AT THIS POINT. NO PRIVATE WELLS OR DRAINS IMPACTED. CLEANUP HAS NOT BEEN DONE BY THE RP AND A CALL BACK WILL BE NEEDED CLEANUP WAS COMPLETED BY THE HOMEOWNER. APPROX 6 DRUMS OF CONT SOIL GENERATED FROM THE SITE. THEY WERE PICKED UP BY ESI & PROPERLY DISPOSED OF AT JAMAICA RECYCLING. NO FURTHER ACTION
Remarks:	THERE IS 275 GALLON TANK OUTSIDE THE HOUSE THE OIL HAS LEAKED INTO THE GROUND.

Material:

Site ID:	104845
Operable Unit ID:	839533
Operable Unit:	01
Material ID:	535046
Material Code:	0001
Material Name:	#2 Fuel Oil

RESIDENCE (Continued) **S105055107**

Case No.:	Not reported
Material FA:	Petroleum
Quantity:	0
Units:	Gallons
Recovered:	No
Resource Affected:	Not reported
Oxygenate:	False

Tank Test:

Site ID:	Not reported
Spill Tank Test:	Not reported
Tank Number:	Not reported
Tank Size:	Not reported
Test Method:	Not reported
Leak Rate:	Not reported
Gross Fail:	Not reported
Modified By:	Not reported
Last Modified:	Not reported
Test Method:	Not reported

HIST LTANKS:

Region of Spill:	1
Spill Number:	0102945
Spill Date:	06/16/2001
Spill Time:	14:30
Spill Cause:	Tank Failure
Resource Affectd:	On Land
Water Affected:	Not reported
Spill Source:	Private Dwelling
Spill Class:	Known release that creates potential for fire or hazard. DEC Response. Willing Responsible Party. Corrective action taken.
Spill Closed Dt:	/ /
Cleanup Ceased:	/ /
Cleanup Meets Standard:	False
Investigator:	GABIN
Caller Name:	Not reported
Caller Agency:	Not reported
Caller Phone:	Not reported
Caller Extension:	Not reported
Notifier Name:	Not reported
Notifier Agency:	Not reported
Notifier Phone:	Not reported
Notifier Extension:	Not reported
Reported to Department Date:	06/16/01
Reported to Department Time:	15:11
SWIS:	28
Spiller Contact:	MR GAMBETTA
Spiller Phone:	(516) 796- 0313
Spiller Extention:	Not reported
Spiller Name:	GAMBETTA RESIDENCE
Spiller Address:	70 BOBOLINK ROAD
Spiller City,St,Zip:	LEVITTOWN, NY
Spiller Cleanup Date:	/ /
Facility Contact:	SAME
Facility Phone:	Not reported

RESIDENCE (Continued) **S105055107**

Facility Extention: Not reported
Spill Notifier: Other
PBS Number: Not reported
Last Inspection: / /
Recommended Penalty: Penalty Not Recommended
Enforcement Date: / /
Investigation Complete: / /
UST Involvement: False
Date Region Sent Summary to Central Office: / /
Corrective Action Plan Submitted: / /
Date Spill Entered In Computer Data File: 06/16/01
Time Spill Entered In Computer Data File: Not reported
Spill Record Last Update: 06/19/01
Is Updated: False

Tank:
PBS Number: Not reported
Tank Number: Not reported
Tank Size: Not reported
Test Method: Not reported
Leak Rate Failed Tank: Not reported
Gross Leak Rate: Not reported

Material:
Material Class Type: Petroleum
Quantity Spilled: 0
Unkonwn Quantity Spilled: True
Units: Gallons
Quantity Recovered: 0
Unkonwn Quantity Recovered: True
Material: #2 FUEL OIL
Class Type: #2 FUEL OIL
Times Material Entry In File: 24464
CAS Number: Not reported
Last Date: 19941207
DEC Remarks: 6/18 TELECON PETER MALONE GENERAL UTILITIES) AS PER PETER, AST A/G 275 GAL HAS LEAKED INTO SOIL. ZERO RECOVERY AT THIS POINT. NO PRIVATE WELLS OR DRAINS IMPACTED. CLEANUP HAS NOT BEEN DONE BY THE RP AND A CALL BACK WILL BE NEEDED
Spill Cause: THERE IS 275 GALLON TANK OUTSIDE THE HOUSE THE OIL HAS LEAKED INTO THE GROUND.

---

313 East 1/2-1 0.891 mi. 4703 ft. | **DOMINIC DALFINO RESIDENCE** | **LTANKS** | **S106971220**
51 MEETING LANE | **N/A**
HICKSVILLE, NY

Relative: Equal

Actual: 116 ft.

LTANKS:
Site ID: 79889
Spill No: 0407238
Spill Date: 9/29/2004
Spill Cause: Tank Failure
Spill Source: Private Dwelling
Spill Class: Known release with minimal potential for fire or hazard. DEC Response. Willing Responsible Party. Corrective action taken.
Spill Closed Dt: 12/3/2006
Facility Addr2: Not reported
Cleanup Ceased: Not reported
Cleanup Meets Standard: False

DOMINIC DALFINO RESIDENCE (Continued) **S106971220**

SWIS:	3024
Investigator:	BXDONOVA
Referred To:	Not reported
Reported to Dept:	9/29/2004
CID:	03
Water Affected:	Not reported
Spill Notifier:	Local Agency
Last Inspection:	Not reported
Recommended Penalty:	Penalty Not Recommended
UST Involvement:	False
Remediation Phase:	0
Date Entered In Computer:	9/29/2004
Spill Record Last Update:	12/5/2006
Spiller Name:	Not reported
Spiller Company:	DOMINIC DALFINO
Spiller Address:	51 MEETING LANE
Spiller City,St,Zip:	HICKSVILLE, NY
Spiller County:	001
Spiller Contact:	OP 28
Spiller Phone:	(516) 742- 3252
Spiller Extention:	Not reported
DEC Region:	1
DER Facility ID:	74113
DEC Memo:	Prior to Sept, 2004 data translation this spill Lead_DEC Field was " " AFTER HOUR CALL 9/29 TELECON FIRE COMM, FD STOPPED LEAK, HOLE IN TANK AND DIKED, OIL WENT INTO SOIL, OIL CO (ABILENE) ON SITE, FIRE COMM DID NOT HAVE DALFINO'S PHONE NUMBER CONTAMINATED SOIL EXCAVATED COULD NOT OBTAIN DISPOSAL MANIFESTS. ADMIN CLOSURE
Remarks:	FIRE DEPT. STOPPED LEAK OF 275 GALLON TANK. CLEAN UP COMPLETE.

Material:

Site ID:	79889
Operable Unit ID:	889836
Operable Unit:	01
Material ID:	485076
Material Code:	0001
Material Name:	#2 Fuel Oil
Case No.:	Not reported
Material FA:	Petroleum
Quantity:	10
Units:	Gallons
Recovered:	No
Resource Affected:	Not reported
Oxygenate:	False

Tank Test:

Site ID:	Not reported
Spill Tank Test:	Not reported
Tank Number:	Not reported
Tank Size:	Not reported
Test Method:	Not reported
Leak Rate:	Not reported
Gross Fail:	Not reported
Modified By:	Not reported
Last Modified:	Not reported
Test Method:	Not reported

BL314 **MEENAN OIL CO INC** **MOSF UST** **S103276047**
North **299 DUFFY AVENUE** **MOSF** **N/A**
1/2-1 **HICKSVILLE, NY 11801**
0.891 mi.
4705 ft. **Site 1 of 3 in cluster BL**

Relative:
Higher

Actual:
126 ft.

MOSF UST:

Facility ID:	1- 3000
SWIS Code:	28
Facility Town:	Not reported
Contact Phone:	Not reported
Emerg Contact:	Not reported
Emergency Telephone:	Not reported
CBS Number:	Not reported
SPDES Num:	Not reported
Total Tanks:	0
Total Capacity:	0
Avg Throughput:	0
License Stat:	3
Facility Status:	NO LONGER A MAJOR FACILITY
Facility Type:	Not reported
Prod Xfer Options:	Not reported
Expiration Date:	03/31/1981
Applic Rcvd:	/ /
Operator:	S ORCZYK
Owner Name:	LIZZA INDUSTRIES
Owner Address:	344 DUFFY AVENUE
Owner City,St,Zip:	HICKSVILLE, NY 11801-
Owner Telephone:	Not reported
Owner Type:	Not reported
Owner Status:	2
Owner Mark:	First Owner
Mail To Name:	MEENAN OIL CO. INC.
Mail To Address:	3020 BURNS AVE
Mail To Address 2:	Not reported
Mail City,St,Zip:	WANTAGH, NT 11793
Mail To Contact:	R KUNNMANN
Mail To Telephone:	(516) 783- 1000
Legal Agent Name:	Not reported
Legal Agent Address:	Not reported
Legal Agent City,St,Zip:	Not reported
Date Filed:	Not reported

Tank ID:	1
Tank Location:	Not reported
Install Date:	00/00
Capacity (Gal):	840000
Product:	NOS 1,2, OR 4 FUEL OIL
Tank Status:	0
Tank Type:	Not reported
Tank Internal:	Not reported
Tank External:	Not reported
Pipe Location:	Not reported
Pipe Type:	Not reported
Pipe Internal:	Not reported
Pipe External:	Not reported
Second Contain:	Not reported
Leak Detection:	Not reported
Overfill Protection:	Not reported

MEENAN OIL CO INC (Continued) **S103276047**

Dispenser:	Not reported
Test Date:	Not reported
Date Closed:	11/84
Latitude:	Not reported
Longitude:	Not reported
Status of Data:	Major Errors
Inspected Date:	/ /
Inspector Initials:	Not reported
Inspector Status:	Not reported
Pipe Flag:	True
License Issued:	01/24/1980
Vessel Id:	Not reported
Renew Flag:	True
Renew Date:	/ /
Federal Id No:	Not reported
COI Date:	/ /

MOSF:

Facility ID:	1- 3000
Program Type:	MOSF
Dec Region:	1
Expiration Date:	N/A
Tank Status:	Inactive
UTMX:	622904.30079000
UTMY:	4513291.1447400

MOSF:

Facility ID:	1- 3000
Program Type:	MOSF
Dec Region:	1
Expiration Date:	N/A
Tank Status:	Inactive
UTMX:	622904.30079000
UTMY:	4513291.1447400

BM315 WNW 1/2-1 0.896 mi. 4731 ft. **TISHCON CORPORATION - NEW YORK AVENUE** **DEL SHWS** **S105972993 N/A**

NEW CASSEL, NY 11590

Site 1 of 4 in cluster BM

Relative: Higher

Actual: 120 ft.

DEL SHWS:

Year:	393- 1998
Site Code Id:	130043V
Site Classification:	Not reported
Region:	Not reported
Epa Id Number:	Not reported
Site Type - Dump:	No
Site Type - Structure:	No
Site Type - Lagoon:	No
Site Type - Landfill:	No
Site Type - Treat Pond:	No
Site Size (Acres):	Not reported
Site Size Comment:	Not reported
Period Assoc/HW Start:	Not reported
Period Assoc/HW End:	Not reported
Lat/Long:	Not reported

TISHCON CORPORATION - NEW YORK AVENUE (Continued) **S105972993**

Lat/Long Decimal:	Not reported
Lat/Long (dms):	0 0 0.0 / 0 0 0.0
Hazardous Waste Code:	Not reported
Hazard Waste Disposed:	Not reported
Quantity:	Not reported
Air Data Available:	No
SW Std Contravention:	No
GW Std Contravention:	No
Soil Type:	Not reported
Sediment Data Available:	No
GW Std Contravention:	No
DW Std Contravention:	No
SW Std Contravention:	No
Air Stand Contraventions:	No
Legal Action Type:	Not reported
State Legal Action:	No
Federal Legal Action:	No
Enforce Status Code:	Not reported
Remedial Act Proposed:	No
Rem Act Under Design:	No
Rem Act In Progress:	No
Rem Act Completed:	No
Remedial Action Type:	Not reported
Soil Type:	Not reported
Depth To Groundwater:	Not reported
Owner Name:	Not reported
Owner Address:	Not reported
Owner City,St,Zip:	Not reported
Owner Phone:	Not reported
Owner Contact Name:	Not reported
Owner During Disposal:	Not reported
Owner During Use:	Not reported
Operator Name:	Not reported
Operator Address:	Not reported
Operator City,St,Zip:	Not reported
Operator Phone:	Not reported
Operator Contact Name:	Not reported
Oper During Disposal:	Not reported
Site Type:	Not reported
HW Disposal Period:	Not reported
Analytical Data Available:	Not reported
Applicable Std Exceeded:	Not reported
Geotech Info:	Not reported
Depth To Groundwater:	Not reported
Status:	Not reported
Nature Of Action:	Not reported
Env Prob Assessment:	Not reported
Site Description:	Not reported
Confirmed HW:	Not reported
Environment Assesment:	Not reported
Health Assesment:	Not reported
Disposal Start Date:	Not reported
Disposal Term Date:	Not reported
Air Violation:	Not reported
Groundwater Violation:	Not reported
Drink Water Violation:	Not reported
Surface Water Violation:	Not reported

TISHCON CORPORATION - NEW YORK AVENUE (Continued) **S105972993**

Legal New York State:	Not reported
Legal Federal:	Not reported
Legal State:	Not reported
Remedial Action Active:	Not reported
Remedial Action Done:	Not reported
NPL Status:	Not reported
Count Operator:	Not reported
Count Owner:	Not reported
NYTM X:	Not reported
NYTM Y:	Not reported
Co Name:	Not reported
Co Addr:	Not reported
Operator Addr:	Not reported
Operator Addr 2:	Not reported
Operator Addr 3:	Not reported
Operator Addr 4:	Not reported
HWDP From:	Not reported
From To:	Not reported
Assessment Of Health:	Not reported
Env Assessment:	Not reported
HW Disposed/Quantity:	Not reported
Description:	Not reported
Assess/Env Prog:	Not reported
Assess/Health Prob:	Not reported
Site Description:	Not reported

316
ESE
1/2-1
0.896 mi.
4733 ft.

CONKLIN RESIDENCE
67 FLAMINGO ROAD
LEVITTOWN, NY

LTANKS **S100150583**
HIST LTANKS **N/A**

Relative:
Lower

Actual:
109 ft.

LTANKS:

Site ID:	171043
Spill No:	9000686
Spill Date:	4/17/1990
Spill Cause:	Tank Failure
Spill Source:	Private Dwelling
Spill Class:	Not reported
Spill Closed Dt:	4/27/1990
Facility Addr2:	Not reported
Cleanup Ceased:	4/27/1990
Cleanup Meets Standard:	True
SWIS:	3000
Investigator:	JEHAAS
Referred To:	Not reported
Reported to Dept:	4/18/1990
CID:	04
Water Affected:	Not reported
Spill Notifier:	Health Department
Last Inspection:	Not reported
Recommended Penalty:	Penalty Not Recommended
UST Involvement:	False
Remediation Phase:	0
Date Entered In Computer:	4/23/1990
Spill Record Last Update:	4/30/1990
Spiller Name:	Not reported
Spiller Company:	CONKLIN RESIDENCE

CONKLIN RESIDENCE (Continued) **S100150583**

Spiller Address:	Not reported
Spiller City,St,Zip:	ZZ
Spiller County:	001
Spiller Contact:	Not reported
Spiller Phone:	Not reported
Spiller Extention:	Not reported
DEC Region:	1
DER Facility ID:	143933
DEC Memo:	Prior to Sept, 2004 data translation this spill Lead_DEC Field was "HAAS" 04/23/90: DEC CHECKED THE EXCAVATION. FOUND THE BOTTOM OF THE EXCAVATION TO BE CLEAN. 7 YDS OF SOIL STOCKPILED BY THE NCDH. NO FURTHER ACTION REQUIRED.
Remarks:	CONT SOIL FOUND DURING TANK REMOVAL 15- 20 YDS REMOVED UNTIL CLEAN

Material:

Site ID:	171043
Operable Unit ID:	939023
Operable Unit:	01
Material ID:	439057
Material Code:	0001
Material Name:	#2 Fuel Oil
Case No.:	Not reported
Material FA:	Petroleum
Quantity:	0
Units:	Gallons
Recovered:	No
Resource Affected:	Not reported
Oxygenate:	False

Tank Test:

Site ID:	Not reported
Spill Tank Test:	Not reported
Tank Number:	Not reported
Tank Size:	Not reported
Test Method:	Not reported
Leak Rate:	Not reported
Gross Fail:	Not reported
Modified By:	Not reported
Last Modified:	Not reported
Test Method:	Not reported

HIST LTANKS:

Region of Spill:	1
Spill Number:	9000686
Spill Date:	04/17/1990
Spill Time:	15:00
Spill Cause:	Tank Failure
Resource Affectd:	On Land
Water Affected:	Not reported
Spill Source:	Private Dwelling
Spill Class:	Not reported
Spill Closed Dt:	04/27/90
Cleanup Ceased:	04/27/90
Cleanup Meets Standard:	True
Investigator:	HAAS

CONKLIN RESIDENCE (Continued) **S100150583**

Caller Name: Not reported
Caller Agency: Not reported
Caller Phone: Not reported
Caller Extension: Not reported
Notifier Name: Not reported
Notifier Agency: Not reported
Notifier Phone: Not reported
Notifier Extension: Not reported
Reported to Department Date: 04/18/90
Reported to Department Time: 09:30
SWIS: 28
Spiller Contact: Not reported
Spiller Phone: Not reported
Spiller Extention: Not reported
Spiller Name: CONKLIN RESIDENCE
Spiller Address: Not reported
Spiller City,St,Zip: Not reported
Spiller Cleanup Date: / /
Facility Contact: Not reported
Facility Phone: Not reported
Facility Extention: Not reported
Spill Notifier: Health Department
PBS Number: Not reported
Last Inspection: / /
Recommended Penalty: Penalty Not Recommended
Enforcement Date: / /
Investigation Complete: / /
UST Involvement: False
Date Region Sent Summary to Central Office: / /
Corrective Action Plan Submitted: / /
Date Spill Entered In Computer Data File: 04/23/90
Time Spill Entered In Computer Data File: Not reported
Spill Record Last Update: 04/30/90
Is Updated: False

Tank:
PBS Number: Not reported
Tank Number: Not reported
Tank Size: Not reported
Test Method: Not reported
Leak Rate Failed Tank: Not reported
Gross Leak Rate: Not reported

Material:
Material Class Type: Petroleum
Quantity Spilled: 0
Unkonwn Quantity Spilled: False
Units: Gallons
Quantity Recovered: 0
Unkonwn Quantity Recovered: False
Material: #2 FUEL OIL
Class Type: #2 FUEL OIL
Times Material Entry In File: 24464
CAS Number: Not reported
Last Date: 19941207
DEC Remarks: 04/23/90: DEC CHECKED THE EXCAVATION. FOUND THE BOTTOM OF THE EXCAVATION TO BE CLEAN. 7 YDS OF SOIL STOCKPILED BY THE NCDH. NO FURTHER ACTION REQUIRED.

CONKLIN RESIDENCE (Continued) **S100150583**

Spill Cause: CONT SOIL FOUND DURING TANK REMOVAL 15- 20 YDS REMOVED UNTIL CLEAN

BM317 **TISHCON CORPORATION (NEW YORK AVE.)** **SHWS** **S106905133**
WNW **29 NEW YORK AVENUE** **VAPOR REOPENED** **N/A**
1/2-1 **NORTH HEMPSTEAD, NY 11590**
0.898 mi.
4739 ft. **Site 2 of 4 in cluster BM**

Relative:
Higher

Actual:
120 ft.

SHWS:
Program: HW
Site Code: 58334
Classification: C
Region: 1
Acres: .500
HW Code: 130043V
Record Add: 11/18/1999 12:00:00 PM
Record Upd: 4/3/2008 1:25:00 PM
Updated By: GTBOBERS
Site Description: The Tischon site is located within the New Cassel Industrial area, an urban area in Nassau County, NY. The site is largely occupied by a warehouse style building, the remainder of the property is paved. This property is located between Sylvester Street and New York Avenue midway between Old Country Road and Main Street in the New Cassel Industrial Area. The Tishcon Corporation manufactures dietary supplements such as vitamins. Soft gelatin capsules are also manufactured by this company. As part of this process, a 1,1,1- trichloroethane (TCA) dip was used to remove mineral oil from the capsules. Approximately 4 drums of TCA were used per week. Sampling conducted on the property by a State consultant in December 1996 detected 180 ppm of TCA, 65 ppm of 1,1 DCA, 110 ppm of methylphenol and 3,900 ppm of Vitamin "E" in the on- site soils. This sample was collected from an open catch basin in the site parking lot. Past site operations have contaminated at least one dry well with high levels of volatile organics. The on- site contamination has impacted the underlying groundwater. This contaminated groundwater is located within an EPA designated sole- source aquifer. The contaminant plume that is partially emanating from this property has migrated approximately 1,000 feet downgradient. Two public supply wells are located approximately 1,500 feet downgradient. The PRP signed a Remedial Investigation/Feasibility Study (RI/FS) Consent Order. A final Remedial Investigation report was received in January 2000. Based on the results, an IRM was carried out to remove contaminated soil from an on- site dry well. A Proposed Remedial Action Plan (PRAP) has been issued which proposes no further action for the site. In August 2001, the on- site dry well was remediated. End point samples confirmed that the remaining soils were below clean- up levels. The remaining groundwater contamination is due to an upgradient source. A soil vapor intrusion investigation is planned for the summer of 2007.
Env Problem: The August 2001 Interim Remedial Measure successfully remediated this site. The remaining groundwater contamination is due to an upgradient source.
Health Problem: There are multiple groundwater contaminant plumes beneath the New Cassel Industrial Area. Activities within the site have contributed to the groundwater contamination. The Bowling Green Public Water Supply Wells are located 300 to 500 yards down- gradient of the industrial area and are contaminated with levels of volatile organic compounds (VOCs) that exceed New York State drinking water standards.

TISHCON CORPORATION (NEW YORK AVE.) (Continued) **S106905133**

Remediation of site- related source areas has reduced the level of VOCs in the raw water entering the Bowling Green wells. An air stripper was placed on the wells in 1995 to remove contaminants before water is distributed to customers. The remedy for the off- site groundwater contamination impacting the downgradient supply wells has yet to be implemented. Soil vapor investigations on and off- site are being implemented.

Dump:	False
Structure:	True
Lagoon:	False
Landfill:	False
Pond:	False
Disp Start:	1978
Disp Term:	1991
Lat/Long:	40:45:20:0 / 73:33:37:0
Dell:	False
Record Add:	11/18/1999 12:00:00 PM
Record Upd:	11/18/1999 12:00:00 PM
Updated By:	INITIAL
Own Op:	Disp. Owner
Sub Type:	NNN
Owner Name:	Not reported
Owner Company:	TISCHON CORPORATION
Owner Address:	Not reported
Owner Addr2:	Not reported
Owner City,St,Zip:	ZZ
Owner Country:	United States of America
Own Op:	Owner
Sub Type:	E
Owner Name:	BARY S. COHEN MACMILLIAN ,RATHER
Owner Company:	Equity Share 1 Associates, c/o Barry S. Cohen,
Owner Address:	48 SOUTH SERVICE ROAD
Owner Addr2:	Not reported
Owner City,St,Zip:	MELVILLE, NY 11747
Owner Country:	United States of America
Own Op:	On- Site Operator
Sub Type:	E
Owner Name:	Not reported
Owner Company:	TISCHON CORPORATION
Owner Address:	30 NEW YORK AVE.
Owner Addr2:	Not reported
Owner City,St,Zip:	WESTBURY, NY 11590
Owner Country:	United States of America
Own Op:	On- Site Operator
Sub Type:	NNN
Owner Name:	Not reported
Owner Company:	Tishcon Corporation
Owner Address:	30 New York Avenue
Owner Addr2:	Not reported
Owner City,St,Zip:	New Cassel, NY 11590
Owner Country:	United States of America
Own Op:	Owner
Sub Type:	E
Owner Name:	BARY S. COHEN MACMILLIAN ,RATHER
Owner Company:	EQUITY SHARE ONE ASSOC.C/O
Owner Address:	48 SOUTH SERVICE ROAD
Owner Addr2:	Not reported

TISHCON CORPORATION (NEW YORK AVE.) (Continued) **S106905133**

Owner City,St,Zip:	MELVILLE, NY 11747
Owner Country:	United States of America
HW Code:	130043V
Waste Type:	1,1,1 - TRICHLOROETHANE (TCA) (F002 WASTE)
Waste Quantity:	UNKNOWN
Waste Code:	Not reported
Crossref ID:	NYD001095363
Cross Ref Type Code:	05
Cross Ref Type:	EPA Site ID
Record Added Date:	11/18/1999 12:00:00 PM
Record Updated:	5/10/2001 4:31:00 PM
Updated By:	REGTRANS

VAPOR REOPENED:

Site Code:	130043V
Facility Status:	Underway

---

318 WNW 1/2-1 0.902 mi. 4760 ft. | **ISLAND INN** / **OLD COUNTRY ROAD** / **WESTBURY, NY** | **LTANKS** / **HIST LTANKS** / **NY Spills** / **NY Hist Spills** | **S103566373** / **N/A**

Relative: Higher

Actual: 118 ft.

LTANKS:

Site ID:	141317
Spill No:	8707215
Spill Date:	11/21/1987
Spill Cause:	Tank Test Failure
Spill Source:	Commercial/Industrial
Spill Class:	Not reported
Spill Closed Dt:	4/27/1988
Facility Addr2:	Not reported
Cleanup Ceased:	4/27/1988
Cleanup Meets Standard:	True
SWIS:	3022
Investigator:	KDGOERTZ
Referred To:	Not reported
Reported to Dept:	11/21/1987
CID:	Not reported
Water Affected:	Not reported
Spill Notifier:	Tank Tester
Last Inspection:	Not reported
Recommended Penalty:	Penalty Not Recommended
UST Involvement:	False
Remediation Phase:	0
Date Entered In Computer:	11/27/1987
Spill Record Last Update:	9/12/2006
Spiller Name:	Not reported
Spiller Company:	ISLAND INN
Spiller Address:	Not reported
Spiller City,St,Zip:	ZZ
Spiller County:	001
Spiller Contact:	Not reported
Spiller Phone:	Not reported
Spiller Extention:	Not reported
DEC Region:	1
DER Facility ID:	289484

ISLAND INN (Continued) **S103566373**

DEC Memo: Prior to Sept, 2004 data translation this spill Lead_DEC Field was "GOERTZ FD" / / : TYREE TESTER. 04/22/88: 2X2500 GAL TANKS REMOVED ON 4/22 BY F&N 160 CUBIC YARDS OF CONTAMINATED SOIL WAS STOCKPILED ON SITE. SPILL CLOSED PENDING DISPOSAL OF SOIL. FILE HAS BEEN DESTROYED ACCORDING TO STATE ARCHIVE AND RECORD ADMINISTRATOR RETENTION/DISPOSAL PROCEDURES

Remarks: 2K FAILED PETROTITE SYSTEM AT - .401 GPH... 11/30 ERNST: RETESTED WITHOUT REPAIRS TYREE TO REPAIR AND RETEST ..SEE 87- 5598

Material:

Site ID:	141317
Operable Unit ID:	911089
Operable Unit:	01
Material ID:	466182
Material Code:	0001
Material Name:	#2 Fuel Oil
Case No.:	Not reported
Material FA:	Petroleum
Quantity:	0
Units:	Gallons
Recovered:	No
Resource Affected:	Not reported
Oxygenate:	False

Tank Test:

Site ID:	141317
Spill Tank Test:	1532400
Tank Number:	Not reported
Tank Size:	0
Test Method:	00
Leak Rate:	0
Gross Fail:	Not reported
Modified By:	Spills
Last Modified:	10/1/2004
Test Method:	Unknown

HIST LTANKS:

Region of Spill:	1
Spill Number:	8707215
Spill Date:	11/21/1987
Spill Time:	13:30
Spill Cause:	Tank Test Failure
Resource Affectd:	Groundwater
Water Affected:	Not reported
Spill Source:	Other Commercial/Industrial
Spill Class:	Not reported
Spill Closed Dt:	04/27/88
Cleanup Ceased:	04/27/88
Cleanup Meets Standard:	True
Investigator:	GOERTZ FD
Caller Name:	Not reported
Caller Agency:	Not reported
Caller Phone:	Not reported
Caller Extension:	Not reported
Notifier Name:	Not reported

ISLAND INN (Continued) **S103566373**

Notifier Agency: Not reported
Notifier Phone: Not reported
Notifier Extension: Not reported
Reported to Department Date: 11/21/87
Reported to Department Time: 14:11
SWIS: 28
Spiller Contact: Not reported
Spiller Phone: Not reported
Spiller Extention: Not reported
Spiller Name: ISLAND INN
Spiller Address: Not reported
Spiller City,St,Zip: Not reported
Spiller Cleanup Date: / /
Facility Contact: Not reported
Facility Phone: Not reported
Facility Extention: Not reported
Spill Notifier: Tank Tester
PBS Number: Not reported
Last Inspection: / /
Recommended Penalty: Penalty Not Recommended
Enforcement Date: / /
Investigation Complete: / /
UST Involvement: False
Date Region Sent Summary to Central Office: / /
Corrective Action Plan Submitted: / /
Date Spill Entered In Computer Data File: 11/27/87
Time Spill Entered In Computer Data File: Not reported
Spill Record Last Update: 03/05/99
Is Updated: False

Tank:
PBS Number: Not reported
Tank Number: Not reported
Tank Size: 0
Test Method: Not reported
Leak Rate Failed Tank: 0.00
Gross Leak Rate: Not reported

Material:
Material Class Type: Petroleum
Quantity Spilled: 0
Unkonwn Quantity Spilled: False
Units: Gallons
Quantity Recovered: 0
Unkonwn Quantity Recovered: False
Material: #2 FUEL OIL
Class Type: #2 FUEL OIL
Times Material Entry In File: 24464
CAS Number: Not reported
Last Date: 19941207
DEC Remarks: / / : TYREE TESTER. 04/22/88: 2X2500 GAL TANKS REMOVED ON 4/22 BY F N 160 CUBIC YARDS OF CONTAMINATED SOIL WAS STOCKPILED ON SITE. SPILL CLOSED PENDING DISPOSAL OF SOIL.
Spill Cause: 2K FAILED PETROTITE SYSTEM AT - .401 GPH... 11/30 ERNST: RETESTED WITHOUT REPAIRS TYREE TO REPAIR AND RETEST ..SEE 87- 5598

ISLAND INN (Continued) **S103566373**

NY Spills:

Site ID:	141338
Facility Addr2:	Not reported
Facility ID:	9309513
Spill Number:	9309513
Facility Type:	ER
SWIS:	3000
Investigator:	RDDECAND
Referred To:	Not reported
Spill Date:	11/5/1993
Reported to Dept:	11/5/1993
CID:	Not reported
Spill Cause:	Other
Water Affected:	Not reported
Spill Source:	Commercial/Industrial
Spill Notifier:	Other
Cleanup Ceased:	2/24/1995
Cleanup Meets Std:	True
Last Inspection:	Not reported
Recommended Penalty:	Penalty Not Recommended
UST Trust:	False
Spill Class:	Known release that creates potential for fire or hazard. DEC Response. Willing Responsible Party. Corrective action taken.
Spill Closed Dt:	2/24/1995
Remediation Phase:	0
Date Entered In Computer:	11/8/1993
Spill Record Last Update:	2/27/1995
Spiller Name:	Not reported
Spiller Company:	ISLAND INN
Spiller Address:	Not reported
Spiller City,St,Zip:	ZZ
Spiller Company:	001
Contact Name:	Not reported
Contact Phone:	Not reported
DEC Region:	1
DER Facility ID:	274492
DEC Memo:	Prior to Sept, 2004 data translation this spill Lead_DEC Field was "DECANDIA" 02/24/95: SOIL EXCAVATED & DISPOSED OF.
Remarks:	ROUTINE TANK REMOVAL, CONT SOIL FOUND,

Material:

Site ID:	141338
Operable Unit ID:	988597
Operable Unit:	01
Material ID:	392170
Material Code:	0001
Material Name:	#2 Fuel Oil
Case No.:	Not reported
Material FA:	Petroleum
Quantity:	0
Units:	Gallons
Recovered:	No
Resource Affected:	Not reported
Oxygenate:	False

Tank Test:

Site ID:	Not reported

ISLAND INN (Continued) **S103566373**

Spill Tank Test: Not reported
Tank Number: Not reported
Tank Size: Not reported
Test Method: Not reported
Leak Rate: Not reported
Gross Fail: Not reported
Modified By: Not reported
Last Modified: Not reported
Test Method: Not reported

NY Hist Spills:
Region of Spill: 1
Spill Number: 9309513
Investigator: DECANDIA
Caller Name: Not reported
Caller Agency: Not reported
Caller Phone: Not reported
Notifier Name: Not reported
Notifier Agency: Not reported
Notifier Phone: Not reported
Spill Date/Time: 11/05/1993 10:30
Reported to Dept Date/Time: 11/05/93 11:00
SWIS: 28
Spiller Name: ISLAND INN
Spiller Contact: Not reported
Spiller Phone: Not reported
Spiller Address: Not reported
Spiller City,St,Zip: Not reported
Spill Cause: Other
Reported to Dept: On Land
Water Affected: Not reported
Spill Source: 01
Spill Notifier: Other
PBS Number: Not reported
Cleanup Ceased: 02/24/95
Cleanup Meets Std: True
Last Inspection: / /
Recommended Penalty: Penalty Not Recommended
Spiller Cleanup Dt: / /
Enforcement Date: / /
Invstgn Complete: / /
UST Involvement: False
Spill Class: Known release that creates potential for fire or hazard. DEC Response. Willing Responsible Party. Corrective action taken.
Spill Closed Dt: 02/24/95
Corrective Action Plan Submitted: / /
Date Region Sent Summary to Central Office: / /
Date Spill Entered In Computer Data File: 11/08/93
Date Spill Entered In Computer Data File: Not reported
Update Date: 02/27/95
Is Updated: False

Tank:
PBS Number: Not reported
Tank Number: Not reported
Tank Size: Not reported

ISLAND INN (Continued) **S103566373**

Test Method: Not reported
Leak Rate Failed Tank: Not reported
Gross Leak Rate: Not reported

Material:
Material Class Type: Petroleum
Quantity Spilled: 0
Unkonwn Quantity Spilled: False
Units: Gallons
Quantity Recovered: 0
Unkonwn Quantity Recovered: False
Material: #2 FUEL OIL
Class Type: #2 FUEL OIL
Times Material Entry In File: 24464
CAS Number: Not reported
Last Date: 19941207
DEC Remarks: 02/24/95: SOIL EXCAVATED DISPOSED OF.
Remark: ROUTINE TANK REMOVAL, CONT SOIL FOUND,

319
SE
1/2-1
0.904 mi.
4771 ft.

PENASKY RESIDENCE **LTANKS** **S100492019**
183 KINGFISHES ROAD **HIST LTANKS** **N/A**
LEVITTOWN, NY

Relative:
Lower

Actual:
99 ft.

LTANKS:
Site ID: 272205
Spill No: 9209374
Spill Date: 11/11/1992
Spill Cause: Tank Failure
Spill Source: Private Dwelling
Spill Class: Known release with minimal potential for fire or hazard. DEC Response. Willing Responsible Party. Corrective action taken.
Spill Closed Dt: 12/4/1992
Facility Addr2: Not reported
Cleanup Ceased: 12/4/1992
Cleanup Meets Standard: True
SWIS: 3000
Investigator: CAMPBELL
Referred To: Not reported
Reported to Dept: 11/12/1992
CID: 04
Water Affected: Not reported
Spill Notifier: Other
Last Inspection: Not reported
Recommended Penalty: Penalty Not Recommended
UST Involvement: False
Remediation Phase: 0
Date Entered In Computer: 11/13/1992
Spill Record Last Update: 12/8/1992
Spiller Name: Not reported
Spiller Company: PENASKY RESIDENCE
Spiller Address: Not reported
Spiller City,St,Zip: ZZ
Spiller County: 001
Spiller Contact: Not reported
Spiller Phone: Not reported
Spiller Extention: Not reported

PENASKY RESIDENCE (Continued) **S100492019**

DEC Region: 1
DER Facility ID: 221546
DEC Memo: Not reported
Remarks: U/G 275 GALLON TANK, VISIBLE HOLES, CONT ENCOUNTERED

Material:
Site ID: 272205
Operable Unit ID: 975980
Operable Unit: 01
Material ID: 406423
Material Code: 0001
Material Name: #2 Fuel Oil
Case No.: Not reported
Material FA: Petroleum
Quantity: 0
Units: Gallons
Recovered: No
Resource Affected: Not reported
Oxygenate: False

Tank Test:
Site ID: Not reported
Spill Tank Test: Not reported
Tank Number: Not reported
Tank Size: Not reported
Test Method: Not reported
Leak Rate: Not reported
Gross Fail: Not reported
Modified By: Not reported
Last Modified: Not reported
Test Method: Not reported

HIST LTANKS:
Region of Spill: 1
Spill Number: 9209374
Spill Date: 11/11/1992
Spill Time: 12:00
Spill Cause: Tank Failure
Resource Affectd: On Land
Water Affected: Not reported
Spill Source: Private Dwelling
Spill Class: Known release with minimal potential for fire or hazard. DEC Response. Willing Responsible Party. Corrective action taken.
Spill Closed Dt: 12/04/92
Cleanup Ceased: 12/04/92
Cleanup Meets Standard: True
Investigator: CAMPBELL
Caller Name: Not reported
Caller Agency: Not reported
Caller Phone: Not reported
Caller Extension: Not reported
Notifier Name: Not reported
Notifier Agency: Not reported
Notifier Phone: Not reported
Notifier Extension: Not reported

PENASKY RESIDENCE (Continued) **S100492019**

Reported to Department Date: 11/12/92
Reported to Department Time: 09:35
SWIS: 28
Spiller Contact: Not reported
Spiller Phone: Not reported
Spiller Extention: Not reported
Spiller Name: PENASKY RESIDENCE
Spiller Address: Not reported
Spiller City,St,Zip: Not reported
Spiller Cleanup Date: / /
Facility Contact: Not reported
Facility Phone: Not reported
Facility Extention: Not reported
Spill Notifier: Other
PBS Number: Not reported
Last Inspection: / /
Recommended Penalty: Penalty Not Recommended
Enforcement Date: / /
Investigation Complete: / /
UST Involvement: False
Date Region Sent Summary to Central Office: / /
Corrective Action Plan Submitted: / /
Date Spill Entered In Computer Data File: 11/13/92
Time Spill Entered In Computer Data File: Not reported
Spill Record Last Update: 12/08/92
Is Updated: False

Tank:
PBS Number: Not reported
Tank Number: Not reported
Tank Size: Not reported
Test Method: Not reported
Leak Rate Failed Tank: Not reported
Gross Leak Rate: Not reported

Material:
Material Class Type: Petroleum
Quantity Spilled: 0
Unkonwn Quantity Spilled: False
Units: Gallons
Quantity Recovered: 0
Unkonwn Quantity Recovered: False
Material: #2 FUEL OIL
Class Type: #2 FUEL OIL
Times Material Entry In File: 24464
CAS Number: Not reported
Last Date: 19941207
DEC Remarks: 12/04/92: CLEANUP COMPLETE, NO FURTHER ACTION REQUIRED.
Spill Cause: U/G 275 GALLON TANK, VISIBLE HOLES, CONT ENCOUNTERED

BL320 **AMERICAN TRANSFER CORP** **LTANKS** **S101485975**
North **344 DUFFY AVENUE** **HIST LTANKS** **N/A**
1/2-1 **HICKSVILLE, NY**
0.907 mi.
4789 ft. **Site 2 of 3 in cluster BL**

Relative:
Higher

Actual:
122 ft.

LTANKS:

Site ID:	119823
Spill No:	9100515
Spill Date:	4/12/1991
Spill Cause:	Tank Test Failure
Spill Source:	Commercial/Industrial
Spill Class:	Known release that creates potential for fire or hazard. DEC Response. Willing Responsible Party. Corrective action taken.
Spill Closed Dt:	2/25/1992
Facility Addr2:	Not reported
Cleanup Ceased:	2/25/1992
Cleanup Meets Standard:	True
SWIS:	3024
Investigator:	KMYAGER
Referred To:	Not reported
Reported to Dept:	4/12/1991
CID:	03
Water Affected:	Not reported
Spill Notifier:	Tank Tester
Last Inspection:	Not reported
Recommended Penalty:	Penalty Not Recommended
UST Involvement:	False
Remediation Phase:	0
Date Entered In Computer:	4/15/1991
Spill Record Last Update:	12/23/2009
Spiller Name:	Not reported
Spiller Company:	AMERICAN TRANSFER CORP
Spiller Address:	344 DUFFY AVENUE
Spiller City,St,Zip:	HICKSVILLE, NY
Spiller County:	001
Spiller Contact:	Not reported
Spiller Phone:	Not reported
Spiller Extention:	Not reported
DEC Region:	1
DER Facility ID:	290942
DEC Memo:	Prior to Sept, 2004 data translation this spill Lead_DEC Field was "DEROSA" 02/25/92: TANK PASSED RETEST AND WAS THEN REMOVED.
Remarks:	550 FAILED AT - 0.082. TANK SPECIALIST TESTER WILL INVESTIGATE 2/13/92, LEFT MESSAGE FOR PARKER HALL 2/25 SPOKE WITH PARKER HALL, TANK PASSED RETEST AND WAS THEN REMOVED, HE WILL SEND INITIAL RESULTS, FINAL RESULTS AND DATE OF REMOVAL 11/26/91 2/25 SPOKE WITH ROBIN,NCDH ALAN BRUSSELLS INSPECTOR, NO HOLES, NO CONTAMINATION, NO FURTHER ACTION

Material:

Site ID:	119823
Operable Unit ID:	954054
Operable Unit:	01
Material ID:	426706
Material Code:	0001
Material Name:	#2 Fuel Oil
Case No.:	Not reported
Material FA:	Petroleum

AMERICAN TRANSFER CORP (Continued) **S101485975**

Quantity: 0
Units: Gallons
Recovered: No
Resource Affected: Not reported
Oxygenate: False

Tank Test:
Site ID: 119823
Spill Tank Test: 1538449
Tank Number: Not reported
Tank Size: 0
Test Method: 00
Leak Rate: 0
Gross Fail: Not reported
Modified By: Spills
Last Modified: 10/1/2004
Test Method: Unknown

HIST LTANKS:
Region of Spill: 1
Spill Number: 9100515
Spill Date: 04/12/1991
Spill Time: 13:41
Spill Cause: Tank Test Failure
Resource Affectd: Groundwater
Water Affected: Not reported
Spill Source: Other Commercial/Industrial
Spill Class: Not reported
Spill Closed Dt: 02/25/92
Cleanup Ceased: 02/25/92
Cleanup Meets Standard: True
Investigator: DEROSA
Caller Name: Not reported
Caller Agency: Not reported
Caller Phone: Not reported
Caller Extension: Not reported
Notifier Name: Not reported
Notifier Agency: Not reported
Notifier Phone: Not reported
Notifier Extension: Not reported
Reported to Department Date: 04/12/91
Reported to Department Time: 15:40
SWIS: 28
Spiller Contact: Not reported
Spiller Phone: Not reported
Spiller Extention: Not reported
Spiller Name: AMERICAN TRANSFER CORP
Spiller Address: 344 DUFFY AVENUE
Spiller City,St,Zip: HICKSVILLE, NY
Spiller Cleanup Date: / /
Facility Contact: Not reported
Facility Phone: (516) 937- 0900
Facility Extention: Not reported
Spill Notifier: Tank Tester
PBS Number: Not reported

AMERICAN TRANSFER CORP (Continued) **S101485975**

Last Inspection: / /
Recommended Penalty: Penalty Not Recommended
Enforcement Date: / /
Investigation Complete: / /
UST Involvement: False
Date Region Sent Summary to Central Office: / /
Corrective Action Plan Submitted: / /
Date Spill Entered In Computer Data File: 04/15/91
Time Spill Entered In Computer Data File: Not reported
Spill Record Last Update: 02/25/92
Is Updated: False

Tank:
PBS Number: Not reported
Tank Number: Not reported
Tank Size: 0
Test Method: Not reported
Leak Rate Failed Tank: 0.00
Gross Leak Rate: Not reported

Material:
Material Class Type: Petroleum
Quantity Spilled: 0
Unkonwn Quantity Spilled: False
Units: Gallons
Quantity Recovered: 0
Unkonwn Quantity Recovered: False
Material: #2 FUEL OIL
Class Type: #2 FUEL OIL
Times Material Entry In File: 24464
CAS Number: Not reported
Last Date: 19941207
DEC Remarks: 02/25/92: TANK PASSED RETEST AND WAS THEN REMOVED.
Spill Cause: 550 FAILED AT - 0.082. TANK SPECIALIST TESTER

BL321 **RECYCLING ASSOCIATES INC.** **SWRCY** **S104075673**
North **344 DUFFY AVE** **N/A**
1/2-1 **HICKSVILLE, NY 11801**
0.907 mi.
4789 ft. **Site 3 of 3 in cluster BL**

Relative:
Higher

Actual:
122 ft.

SWRCY:
Region: 1
Facility Address 2: Not reported
Phone Number: 5169370902
Owner Type: Private
Owner Name: Allied Waste
Owner Address: 15880 Greenway Haydon Loop
Owner Address 2: Not reported
Owner City,St,Zip: Scottsdale, AZ 85260
Owner Email: Not reported
Owner Phone: 4806272700
Contact Name: Richie Gusmano
Contact Address: 344 Duffy Ave
Contact Address 2: Not reported
Contact City,St,Zip: Hicksville, NY 11801
Contact Email: Not reported
Contact Phone: 5169370902

RECYCLING ASSOCIATES INC. (Continued) **S104075673**

Activity Desc:	Source separated solid waste recyclables
Activity Number:	30M49R
Active:	No
East Coordinate:	623058
North Coordinate:	4513381
Accuracy Code:	4.3 - Utilization of Digital Orthophoto Quads
Regulatory Status:	Registration
Permit #:	Not reported
Auth. Date:	7/8/1997
Expiration Date:	Not reported
Waste Types:	Paper (All Types)

BN322 **JIM HETTENBACH RESIDENCE** **LTANKS** **S106124606**
WSW **21 LAND LANE** **N/A**
1/2-1 **WESTBURY, NY**
0.909 mi.
4800 ft. **Site 1 of 3 in cluster BN**

Relative:
Lower

Actual:
104 ft.

LTANKS:

Site ID:	74140
Spill No:	0310993
Spill Date:	12/25/2003
Spill Cause:	Tank Failure
Spill Source:	Private Dwelling
Spill Class:	Known release with minimal potential for fire or hazard. DEC Response. Unable/unwilling Responsible Party. Corrective action taken. (ISR)
Spill Closed Dt:	7/27/2005
Facility Addr2:	Not reported
Cleanup Ceased:	Not reported
Cleanup Meets Standard:	False
SWIS:	3022
Investigator:	BXDONOVA
Referred To:	Not reported
Reported to Dept:	12/26/2003
CID:	04
Water Affected:	Not reported
Spill Notifier:	Other
Last Inspection:	Not reported
Recommended Penalty:	Penalty Not Recommended
UST Involvement:	False
Remediation Phase:	0
Date Entered In Computer:	12/26/2003
Spill Record Last Update:	7/28/2005
Spiller Name:	Not reported
Spiller Company:	JIM HETTENBACH RESIDENCE
Spiller Address:	21 LAND LANE
Spiller City,St,Zip:	WESTBURY, ZZ
Spiller County:	001
Spiller Contact:	Not reported
Spiller Phone:	(516) 633- 7178
Spiller Extention:	Not reported
DEC Region:	1
DER Facility ID:	69650
DEC Memo:	Prior to Sept, 2004 data translation this spill Lead_DEC Field was "BRIAN D" SPILL <25 GALLONS, ADMINISTRATIVE CLOSURE
Remarks:	Outside oil tank leaked at a private residence. there is a hole in the actual tank. Speedy dry applied by the oil company.

JIM HETTENBACH RESIDENCE (Continued) **S106124606**

Material:

Site ID:	74140
Operable Unit ID:	876237
Operable Unit:	01
Material ID:	499826
Material Code:	0001
Material Name:	#2 Fuel Oil
Case No.:	Not reported
Material FA:	Petroleum
Quantity:	5
Units:	Gallons
Recovered:	No
Resource Affected:	Not reported
Oxygenate:	False

Tank Test:

Site ID:	Not reported
Spill Tank Test:	Not reported
Tank Number:	Not reported
Tank Size:	Not reported
Test Method:	Not reported
Leak Rate:	Not reported
Gross Fail:	Not reported
Modified By:	Not reported
Last Modified:	Not reported
Test Method:	Not reported

BO323 **LEMON X CORPORATION** **LTANKS** **S104621491**
NW **74 STATE STREET** **HIST LTANKS** **N/A**
1/2-1 **WESTBURY, NY**
0.916 mi.
4836 ft. **Site 1 of 3 in cluster BO**

Relative:
Higher

Actual:
123 ft.

LTANKS:

Site ID:	187631
Spill No:	0001149
Spill Date:	4/28/2000
Spill Cause:	Tank Test Failure
Spill Source:	Commercial/Industrial
Spill Class:	Known release that creates potential for fire or hazard. DEC Response. Willing Responsible Party. Corrective action taken.
Spill Closed Dt:	1/31/2001
Facility Addr2:	Not reported
Cleanup Ceased:	Not reported
Cleanup Meets Standard:	True
SWIS:	3000
Investigator:	T/T/F
Referred To:	Not reported
Reported to Dept:	4/28/2000
CID:	04
Water Affected:	Not reported
Spill Notifier:	Tank Tester
Last Inspection:	Not reported
Recommended Penalty:	Penalty Not Recommended
UST Involvement:	False
Remediation Phase:	0

LEMON X CORPORATION (Continued) **S104621491**

Date Entered In Computer: 4/28/2000
Spill Record Last Update: 2/1/2001
Spiller Name: Not reported
Spiller Company: POMARC ASSOC INC
Spiller Address: 1630 NEW HIGHWAY
Spiller City,St,Zip: EAST FARMINGDALE, NY 11735-
Spiller County: 001
Spiller Contact: CALLER
Spiller Phone: Not reported
Spiller Extention: Not reported
DEC Region: 1
DER Facility ID: 156772
DEC Memo: Not reported
Remarks: caller reporting a tank test no spillage. ***SEE ALSO 0001150 HERE-5K TANK TEST FAILURE***

Material:
Site ID: 187631
Operable Unit ID: 822826
Operable Unit: 01
Material ID: 289375
Material Code: 0064A
Material Name: UNKNOWN MATERIAL
Case No.: Not reported
Material FA: Other
Quantity: 0
Units: Gallons
Recovered: No
Resource Affected: Not reported
Oxygenate: False

Tank Test:
Site ID: 187631
Spill Tank Test: 1525531
Tank Number: 9
Tank Size: 4000
Test Method: 01
Leak Rate: 0
Gross Fail: Not reported
Modified By: Spills
Last Modified: 10/1/2004
Test Method: Petro- Tite/Petro Comp

Site ID: 187632
Spill No: 0001150
Spill Date: 4/28/2000
Spill Cause: Tank Test Failure
Spill Source: Commercial/Industrial
Spill Class: Known release that creates potential for fire or hazard. DEC Response. Willing Responsible Party. Corrective action taken.
Spill Closed Dt: 1/31/2001
Facility Addr2: Not reported
Cleanup Ceased: Not reported
Cleanup Meets Standard: True
SWIS: 3000

LEMON X CORPORATION (Continued) **S104621491**

Investigator:	T/T/F
Referred To:	Not reported
Reported to Dept:	4/28/2000
CID:	04
Water Affected:	Not reported
Spill Notifier:	Tank Tester
Last Inspection:	Not reported
Recommended Penalty:	Penalty Not Recommended
UST Involvement:	False
Remediation Phase:	0
Date Entered In Computer:	4/28/2000
Spill Record Last Update:	2/1/2001
Spiller Name:	Not reported
Spiller Company:	POMARC ASSOC INC
Spiller Address:	NEW HIGHWAY
Spiller City,St,Zip:	EAST FARMINGDALE, NY 11735-
Spiller County:	001
Spiller Contact:	CALLER
Spiller Phone:	Not reported
Spiller Extention:	Not reported
DEC Region:	1
DER Facility ID:	156772
DEC Memo:	Not reported
Remarks:	caller reporting a tank test failure no spillage. ***SEE ALSO 0001149 HERE- 4K TANK TEST FAILURE***

Material:

Site ID:	187632
Operable Unit ID:	822827
Operable Unit:	01
Material ID:	289376
Material Code:	0064A
Material Name:	UNKNOWN MATERIAL
Case No.:	Not reported
Material FA:	Other
Quantity:	0
Units:	Gallons
Recovered:	No
Resource Affected:	Not reported
Oxygenate:	False

Tank Test:

Site ID:	187632
Spill Tank Test:	1525532
Tank Number:	11
Tank Size:	5000
Test Method:	01
Leak Rate:	0
Gross Fail:	Not reported
Modified By:	Spills
Last Modified:	10/1/2004
Test Method:	Petro- Tite/Petro Comp

HIST LTANKS:

Region of Spill:	1

LEMON X CORPORATION (Continued) **S104621491**

Spill Number:	0001149
Spill Date:	04/28/2000
Spill Time:	13:30
Spill Cause:	Tank Test Failure
Resource Affectd:	On Land
Water Affected:	Not reported
Spill Source:	Other Commercial/Industrial
Spill Class:	Known release that creates potential for fire or hazard. DEC Response. Willing Responsible Party. Corrective action taken.
Spill Closed Dt:	01/31/01
Cleanup Ceased:	/ /
Cleanup Meets Standard:	True
Investigator:	T/T/F
Caller Name:	Not reported
Caller Agency:	Not reported
Caller Phone:	Not reported
Caller Extension:	Not reported
Notifier Name:	Not reported
Notifier Agency:	Not reported
Notifier Phone:	Not reported
Notifier Extension:	Not reported
Reported to Department Date:	04/28/00
Reported to Department Time:	13:46
SWIS:	28
Spiller Contact:	CALLER
Spiller Phone:	( ) -
Spiller Extention:	Not reported
Spiller Name:	POMARC ASSOC INC
Spiller Address:	1630 NEW HIGHWAY
Spiller City,St,Zip:	EAST FARMINGDALE, NY 11735-
Spiller Cleanup Date:	/ /
Facility Contact:	Not reported
Facility Phone:	Not reported
Facility Extention:	Not reported
Spill Notifier:	Tank Tester
PBS Number:	Not reported
Last Inspection:	/ /
Recommended Penalty:	Penalty Not Recommended
Enforcement Date:	/ /
Investigation Complete:	/ /
UST Involvement:	False
Date Region Sent Summary to Central Office:	/ /
Corrective Action Plan Submitted:	/ /
Date Spill Entered In Computer Data File:	04/28/00
Time Spill Entered In Computer Data File:	Not reported
Spill Record Last Update:	02/01/01
Is Updated:	False

Tank:

PBS Number:	Not reported
Tank Number:	9
Tank Size:	4000
Test Method:	Petro- Tite
Leak Rate Failed Tank:	0.00
Gross Leak Rate:	Not reported

Material:

LEMON X CORPORATION (Continued) **S104621491**

Material Class Type:	Raw Sewage
Quantity Spilled:	0
Unkonwn Quantity Spilled:	True
Units:	Gallons
Quantity Recovered:	0
Unkonwn Quantity Recovered:	False
Material:	UNKNOWN MATERIAL
Class Type:	UNKNOWN MATERIAL
Times Material Entry In File:	9140
CAS Number:	Not reported
Last Date:	19941109
DEC Remarks:	***SEE ALSO 0001150 HERE- 5K TANK TEST FAILURE***
Spill Cause:	caller reporting a tank test no spillage. ***SEE ALSO 0001150 HERE- 5K TANK TEST FAILURE***

BO324 **LEMON X CORPORATION** **HIST LTANKS** **S104621492**
NW **74 STATE STREET** **N/A**
1/2-1 **WESTBURY, NY**
0.916 mi.
4836 ft. **Site 2 of 3 in cluster BO**

Relative:
Higher

Actual:
123 ft.

HIST LTANKS:

Region of Spill:	1
Spill Number:	0001150
Spill Date:	04/28/2000
Spill Time:	11:00
Spill Cause:	Tank Test Failure
Resource Affectd:	On Land
Water Affected:	Not reported
Spill Source:	Other Commercial/Industrial
Spill Class:	Known release that creates potential for fire or hazard. DEC Response. Willing Responsible Party. Corrective action taken.
Spill Closed Dt:	01/31/01
Cleanup Ceased:	/ /
Cleanup Meets Standard:	True
Investigator:	T/T/F
Caller Name:	Not reported
Caller Agency:	Not reported
Caller Phone:	Not reported
Caller Extension:	Not reported
Notifier Name:	Not reported
Notifier Agency:	Not reported
Notifier Phone:	Not reported
Notifier Extension:	Not reported
Reported to Department Date:	04/28/00
Reported to Department Time:	13:49
SWIS:	28
Spiller Contact:	CALLER
Spiller Phone:	( ) -
Spiller Extention:	Not reported
Spiller Name:	POMARC ASSOC INC
Spiller Address:	NEW HIGHWAY
Spiller City,St,Zip:	EAST FARMINGDALE, NY 11735-
Spiller Cleanup Date:	/ /
Facility Contact:	Not reported
Facility Phone:	Not reported
Facility Extention:	Not reported
Spill Notifier:	Tank Tester

LEMON X CORPORATION (Continued) **S104621492**

PBS Number: Not reported
Last Inspection: / /
Recommended Penalty: Penalty Not Recommended
Enforcement Date: / /
Investigation Complete: / /
UST Involvement: False
Date Region Sent Summary to Central Office: / /
Corrective Action Plan Submitted: / /
Date Spill Entered In Computer Data File: 04/28/00
Time Spill Entered In Computer Data File: Not reported
Spill Record Last Update: 02/01/01
Is Updated: False

Tank:
PBS Number: Not reported
Tank Number: 11
Tank Size: 5000
Test Method: Petro- Tite
Leak Rate Failed Tank: 0.00
Gross Leak Rate: Not reported

Material:
Material Class Type: Raw Sewage
Quantity Spilled: 0
Unkonwn Quantity Spilled: False
Units: Gallons
Quantity Recovered: 0
Unkonwn Quantity Recovered: False
Material: UNKNOWN MATERIAL
Class Type: UNKNOWN MATERIAL
Times Material Entry In File: 9140
CAS Number: Not reported
Last Date: 19941109
DEC Remarks: ***SEE ALSO 0001149 HERE- 4K TANK TEST FAILURE***
Spill Cause: caller reporting a tank test failure no spillage. ***SEE ALSO 0001149 HERE- 4K TANK TEST FAILURE***

---

325 East 1/2-1 0.922 mi. 4869 ft. **LOMBARDI RESIDENCE** **LTANKS** **S100150976**
54 FOX PLACE **HIST LTANKS** **N/A**
HICKSVILLE, NY

Relative: Higher

Actual: 118 ft.

LTANKS:
Site ID: 216325
Spill No: 9004597
Spill Date: 7/25/1990
Spill Cause: Tank Failure
Spill Source: Private Dwelling
Spill Class: Not reported
Spill Closed Dt: 7/25/1990
Facility Addr2: Not reported
Cleanup Ceased: 7/25/1990
Cleanup Meets Standard: True
SWIS: 3000
Investigator: UNASSIGNED
Referred To: Not reported
Reported to Dept: 7/25/1990

LOMBARDI RESIDENCE (Continued) **S100150976**

CID:	03
Water Affected:	Not reported
Spill Notifier:	Other
Last Inspection:	Not reported
Recommended Penalty:	Penalty Not Recommended
UST Involvement:	False
Remediation Phase:	0
Date Entered In Computer:	7/27/1990
Spill Record Last Update:	9/30/2004
Spiller Name:	Not reported
Spiller Company:	LOMBARDI RESIDENCE
Spiller Address:	54 FOX PLACE
Spiller City,St,Zip:	HICKSVILLE, NY
Spiller County:	001
Spiller Contact:	Not reported
Spiller Phone:	Not reported
Spiller Extention:	Not reported
DEC Region:	1
DER Facility ID:	179095
DEC Memo:	Prior to Sept, 2004 data translation this spill Lead_DEC Field was "NONE"
Remarks:	CUSTOMER CALLED REGARDING TANK LEAK. SERVICEMAN WAS SENT, APPLIED SPEEDY DRY AND PAD TO FLOOR. NO DRAINS. WILL FOLLOWUP TO REPAIR OR REPLACE TANK

Material:

Site ID:	216325
Operable Unit ID:	942408
Operable Unit:	01
Material ID:	435684
Material Code:	0001
Material Name:	#2 Fuel Oil
Case No.:	Not reported
Material FA:	Petroleum
Quantity:	1
Units:	Gallons
Recovered:	No
Resource Affected:	Not reported
Oxygenate:	False

Tank Test:

Site ID:	Not reported
Spill Tank Test:	Not reported
Tank Number:	Not reported
Tank Size:	Not reported
Test Method:	Not reported
Leak Rate:	Not reported
Gross Fail:	Not reported
Modified By:	Not reported
Last Modified:	Not reported
Test Method:	Not reported

HIST LTANKS:

Region of Spill:	1
Spill Number:	9004597

LOMBARDI RESIDENCE (Continued) **S100150976**

Spill Date:	07/25/1990
Spill Time:	14:22
Spill Cause:	Tank Failure
Resource Affectd:	On Land
Water Affected:	Not reported
Spill Source:	Private Dwelling
Spill Class:	Not reported
Spill Closed Dt:	07/25/90
Cleanup Ceased:	07/25/90
Cleanup Meets Standard:	True
Investigator:	NONE
Caller Name:	Not reported
Caller Agency:	Not reported
Caller Phone:	Not reported
Caller Extension:	Not reported
Notifier Name:	Not reported
Notifier Agency:	Not reported
Notifier Phone:	Not reported
Notifier Extension:	Not reported
Reported to Department Date:	07/25/90
Reported to Department Time:	15:23
SWIS:	28
Spiller Contact:	Not reported
Spiller Phone:	Not reported
Spiller Extention:	Not reported
Spiller Name:	LOMBARDI RESIDENCE
Spiller Address:	54 FOX PLACE
Spiller City,St,Zip:	HICKSVILLE, NY
Spiller Cleanup Date:	/ /
Facility Contact:	Not reported
Facility Phone:	Not reported
Facility Extention:	Not reported
Spill Notifier:	Other
PBS Number:	Not reported
Last Inspection:	/ /
Recommended Penalty:	Penalty Not Recommended
Enforcement Date:	/ /
Investigation Complete:	/ /
UST Involvement:	False
Date Region Sent Summary to Central Office:	/ /
Corrective Action Plan Submitted:	/ /
Date Spill Entered In Computer Data File:	07/27/90
Time Spill Entered In Computer Data File:	Not reported
Spill Record Last Update:	/ /
Is Updated:	False

Tank:

PBS Number:	Not reported
Tank Number:	Not reported
Tank Size:	Not reported
Test Method:	Not reported
Leak Rate Failed Tank:	Not reported
Gross Leak Rate:	Not reported

Material:

Material Class Type:	Petroleum
Quantity Spilled:	1

LOMBARDI RESIDENCE (Continued) **S100150976**

Unkonwn Quantity Spilled: False
Units: Gallons
Quantity Recovered: 0
Unkonwn Quantity Recovered: False
Material: #2 FUEL OIL
Class Type: #2 FUEL OIL
Times Material Entry In File: 24464
CAS Number: Not reported
Last Date: 19941207
DEC Remarks: Not reported
Spill Cause: CUSTOMER CALLED REGARDING TANK LEAK. SERVICEMAN WAS SENT, APPLIED SPEEDY DRY AND PAD TO FLOOR. NO DRAINS. WILL FOLLOWUP TO REPAIR OR REPLACE TANK

326
NNE
1/2-1
0.924 mi.
4879 ft.

GOSS RESIDENCE **LTANKS** **S100879073**
19 HUWITT STREET **HIST LTANKS** **N/A**
HICKSVILLE, NY

Relative:
Higher

Actual:
131 ft.

LTANKS:
Site ID: 222772
Spill No: 9312181
Spill Date: 1/16/1994
Spill Cause: Tank Failure
Spill Source: Private Dwelling
Spill Class: Known release that creates potential for fire or hazard. DEC Response. Willing Responsible Party. Corrective action taken.
Spill Closed Dt: 2/28/1995
Facility Addr2: Not reported
Cleanup Ceased: 2/28/1995
Cleanup Meets Standard: True
SWIS: 3000
Investigator: RDDECAND
Referred To: Not reported
Reported to Dept: 1/16/1994
CID: 03
Water Affected: Not reported
Spill Notifier: Other
Last Inspection: Not reported
Recommended Penalty: Penalty Not Recommended
UST Involvement: False
Remediation Phase: 0
Date Entered In Computer: 1/18/1994
Spill Record Last Update: 2/28/1995
Spiller Name: Not reported
Spiller Company: GOSS RESIDENCE
Spiller Address: Not reported
Spiller City,St,Zip: ZZ
Spiller County: 001
Spiller Contact: Not reported
Spiller Phone: Not reported
Spiller Extention: Not reported
DEC Region: 1
DER Facility ID: 184212
DEC Memo: Prior to Sept, 2004 data translation this spill Lead_DEC Field was "DECANDIA" 02/28/95: POSS LINE LEAK UNDER HOUSE, TANK ABAND WITH FOAM, NO CONT UNDER TANK HAND BORINGS DONE.
Remarks: U/G TANK LEAKING

GOSS RESIDENCE (Continued) **S100879073**

Material:

Site ID:	222772
Operable Unit ID:	990791
Operable Unit:	01
Material ID:	391175
Material Code:	0001
Material Name:	#2 Fuel Oil
Case No.:	Not reported
Material FA:	Petroleum
Quantity:	200
Units:	Gallons
Recovered:	No
Resource Affected:	Not reported
Oxygenate:	False

Tank Test:

Site ID:	Not reported
Spill Tank Test:	Not reported
Tank Number:	Not reported
Tank Size:	Not reported
Test Method:	Not reported
Leak Rate:	Not reported
Gross Fail:	Not reported
Modified By:	Not reported
Last Modified:	Not reported
Test Method:	Not reported

HIST LTANKS:

Region of Spill:	1
Spill Number:	9312181
Spill Date:	01/16/1994
Spill Time:	09:00
Spill Cause:	Tank Failure
Resource Affectd:	On Land
Water Affected:	Not reported
Spill Source:	Private Dwelling
Spill Class:	Known release that creates potential for fire or hazard. DEC Response. Willing Responsible Party. Corrective action taken.
Spill Closed Dt:	02/28/95
Cleanup Ceased:	02/28/95
Cleanup Meets Standard:	True
Investigator:	DECANDIA
Caller Name:	Not reported
Caller Agency:	Not reported
Caller Phone:	Not reported
Caller Extension:	Not reported
Notifier Name:	Not reported
Notifier Agency:	Not reported
Notifier Phone:	Not reported
Notifier Extension:	Not reported
Reported to Department Date:	01/16/94
Reported to Department Time:	13:54
SWIS:	28
Spiller Contact:	Not reported
Spiller Phone:	Not reported

GOSS RESIDENCE (Continued) **S100879073**

Spiller Extention: Not reported
Spiller Name: GOSS RESIDENCE
Spiller Address: Not reported
Spiller City,St,Zip: Not reported
Spiller Cleanup Date: / /
Facility Contact: Not reported
Facility Phone: (516) 433- 4631
Facility Extention: Not reported
Spill Notifier: Other
PBS Number: Not reported
Last Inspection: / /
Recommended Penalty: Penalty Not Recommended
Enforcement Date: / /
Investigation Complete: / /
UST Involvement: False
Date Region Sent Summary to Central Office: / /
Corrective Action Plan Submitted: / /
Date Spill Entered In Computer Data File: 01/18/94
Time Spill Entered In Computer Data File: Not reported
Spill Record Last Update: 02/28/95
Is Updated: False

Tank:
PBS Number: Not reported
Tank Number: Not reported
Tank Size: Not reported
Test Method: Not reported
Leak Rate Failed Tank: Not reported
Gross Leak Rate: Not reported

Material:
Material Class Type: Petroleum
Quantity Spilled: 200
Unkonwn Quantity Spilled: False
Units: Gallons
Quantity Recovered: 0
Unkonwn Quantity Recovered: False
Material: #2 FUEL OIL
Class Type: #2 FUEL OIL
Times Material Entry In File: 24464
CAS Number: Not reported
Last Date: 19941207
DEC Remarks: 02/28/95: POSS LINE LEAK UNDER HOUSE, TANK ABAND WITH FOAM, NO CONT UNDER TANK HAND BORINGS DONE.
Spill Cause: U/G TANK LEAKING

BO327 **PERMAFUSE CORP THE** **RCRA-NonGen** **1000294948**
NW **675 MAIN ST** **FINDS** **NYD002038784**
1/2-1 **WESTBURY, NY 11590** **LTANKS**
0.929 mi. **HIST LTANKS**
4905 ft. **Site 3 of 3 in cluster BO** **MANIFEST**
NY Spills
NY Hist Spills

Relative:
Higher

Actual:
122 ft.

RCRA- NonGen:
Date form received by agency: 01/01/2007
Facility name: PERMAFUSE CORP THE
Facility address: 675 MAIN ST

PERMAFUSE CORP THE (Continued) **1000294948**

	WESTBURY, NY 115905017
EPA ID:	NYD002038784
Mailing address:	MAIN ST
	WESTBURY, NY 11590
Contact:	Not reported
Contact address:	MAIN ST
	WESTBURY, NY 11590
Contact country:	US
Contact telephone:	Not reported
Contact email:	Not reported
EPA Region:	02
Land type:	Facility is not located on Indian land. Additional information is not known.
Classification:	Non- Generator
Description:	Handler: Non- Generators do not presently generate hazardous waste

Owner/Operator Summary:

Owner/operator name:	CORP S G TILDEN JR A STOCKHOLDER
Owner/operator address:	NOT REQUIRED
	NOT REQUIRED, WY 99999
Owner/operator country:	US
Owner/operator telephone:	(212) 555- 1212
Legal status:	Private
Owner/Operator Type:	Operator
Owner/Op start date:	Not reported
Owner/Op end date:	Not reported

Owner/operator name:	CORP S G TILDEN JR A STOCKHOLDER
Owner/operator address:	NOT REQUIRED
	NOT REQUIRED, WY 99999
Owner/operator country:	US
Owner/operator telephone:	(212) 555- 1212
Legal status:	Private
Owner/Operator Type:	Owner
Owner/Op start date:	Not reported
Owner/Op end date:	Not reported

Handler accessibilty indicator: Transferred to the program or state equivalent.

Handler Activities Summary:

U.S. importer of hazardous waste:	Unknown
Mixed waste (haz. and radioactive):	Unknown
Recycler of hazardous waste:	No
Transporter of hazardous waste:	Unknown
Treater, storer or disposer of HW:	No
Underground injection activity:	No
On- site burner exemption:	Unknown
Furnace exemption:	Unknown
Used oil fuel burner:	No
Used oil processor:	No
User oil refiner:	No
Used oil fuel marketer to burner:	No
Used oil Specification marketer:	No
Used oil transfer facility:	No
Used oil transporter:	No
Off- site waste receiver:	Commercial status unknown

PERMAFUSE CORP THE (Continued) **1000294948**

Historical Generators:
Date form received by agency: 01/01/2006
Facility name: PERMAFUSE CORP THE
Classification: Not a generator, verified

Date form received by agency: 07/08/1999
Facility name: PERMAFUSE CORP THE
Classification: Not a generator, verified

Date form received by agency: 06/14/1984
Facility name: PERMAFUSE CORP THE
Classification: Large Quantity Generator

Facility Has Received Notices of Violations:
Regulation violated: Not reported
Area of violation: Generators - General
Date violation determined: 06/14/1993
Date achieved compliance: 09/09/1994
Violation lead agency: State
Enforcement action: INITIAL 3008(A) COMPLIANCE
Enforcement action date: 06/21/1993
Enf. disposition status: Not reported
Enf. disp. status date: Not reported
Enforcement lead agency: State
Proposed penalty amount: 2500
Final penalty amount: Not reported
Paid penalty amount: Not reported

Regulation violated: Not reported
Area of violation: Generators - General
Date violation determined: 08/18/1992
Date achieved compliance: 09/09/1994
Violation lead agency: State
Enforcement action: INITIAL 3008(A) COMPLIANCE
Enforcement action date: 06/21/1993
Enf. disposition status: Not reported
Enf. disp. status date: Not reported
Enforcement lead agency: State
Proposed penalty amount: 2500
Final penalty amount: Not reported
Paid penalty amount: Not reported

Regulation violated: Not reported
Area of violation: Generators - General
Date violation determined: 03/11/1992
Date achieved compliance: 09/09/1994
Violation lead agency: State
Enforcement action: WRITTEN INFORMAL
Enforcement action date: 03/11/1992
Enf. disposition status: Not reported
Enf. disp. status date: Not reported
Enforcement lead agency: State
Proposed penalty amount: Not reported
Final penalty amount: Not reported
Paid penalty amount: Not reported

PERMAFUSE CORP THE (Continued) **1000294948**

Evaluation Action Summary:

Evaluation date:	09/24/1997
Evaluation:	COMPLIANCE EVALUATION INSPECTION ON- SITE
Area of violation:	Not reported
Date achieved compliance:	Not reported
Evaluation lead agency:	EPA

Evaluation date:	10/20/1995
Evaluation:	COMPLIANCE EVALUATION INSPECTION ON- SITE
Area of violation:	Not reported
Date achieved compliance:	Not reported
Evaluation lead agency:	State

Evaluation date:	05/01/1992
Evaluation:	COMPLIANCE EVALUATION INSPECTION ON- SITE
Area of violation:	Generators - General
Date achieved compliance:	09/09/1994
Evaluation lead agency:	State

Evaluation date:	11/15/1991
Evaluation:	COMPLIANCE EVALUATION INSPECTION ON- SITE
Area of violation:	Generators - General
Date achieved compliance:	09/09/1994
Evaluation lead agency:	State

FINDS:

Registry ID: 110012645762

Environmental Interest/Information System
RCRAInfo is a national information system that supports the Resource Conservation and Recovery Act (RCRA) program through the tracking of events and activities related to facilities that generate, transport, and treat, store, or dispose of hazardous waste. RCRAInfo allows RCRA program staff to track the notification, permit, compliance, and corrective action activities required under RCRA.

LTANKS:

Site ID:	177702
Spill No:	9103952
Spill Date:	7/12/1991
Spill Cause:	Tank Overfill
Spill Source:	Tank Truck
Spill Class:	Not reported
Spill Closed Dt:	7/18/1991
Facility Addr2:	Not reported
Cleanup Ceased:	7/18/1991
Cleanup Meets Standard:	True
SWIS:	3000
Investigator:	KMYAGER
Referred To:	Not reported
Reported to Dept:	7/12/1991
CID:	04
Water Affected:	Not reported
Spill Notifier:	Responsible Party
Last Inspection:	Not reported

PERMAFUSE CORP THE (Continued) **1000294948**

Recommended Penalty: Penalty Not Recommended
UST Involvement: False
Remediation Phase: 0
Date Entered In Computer: 7/16/1991
Spill Record Last Update: 7/22/1991
Spiller Name: Not reported
Spiller Company: PERMAFUSE CORP
Spiller Address: P.O. BOX 884
Spiller City,St,Zip: WESTBURY, NY
Spiller County: 001
Spiller Contact: Not reported
Spiller Phone: Not reported
Spiller Extention: Not reported
DEC Region: 1
DER Facility ID: 149311
DEC Memo: Prior to Sept, 2004 data translation this spill Lead_DEC Field was "DEROSA" 07/18/91: SPILL CLEANED UP, NO FURTHER ACTION. SEE ALSO SPILL 91- 03965.
Remarks: MATERIAL SPILLED OUT THE FILL PIPE ONTO CONCRETE PAD AND RAN ONTO ASPHALT PARKING AREA. SAND SPREAD ON SPILL. COMPANY WILL PICK UP SAND AND DISPOSE. NCDH NOTIFED

Material:
Site ID: 177702
Operable Unit ID: 957862
Operable Unit: 01
Material ID: 423063
Material Code: 1438A
Material Name: PHENOLIC RESINS
Case No.: Not reported
Material FA: Other
Quantity: 0
Units: Gallons
Recovered: No
Resource Affected: Not reported
Oxygenate: False

Tank Test:
Site ID: Not reported
Spill Tank Test: Not reported
Tank Number: Not reported
Tank Size: Not reported
Test Method: Not reported
Leak Rate: Not reported
Gross Fail: Not reported
Modified By: Not reported
Last Modified: Not reported
Test Method: Not reported

HIST LTANKS:
Region of Spill: 1
Spill Number: 9103952
Spill Date: 07/12/1991
Spill Time: 14:30
Spill Cause: Tank Overfill

PERMAFUSE CORP THE (Continued) **1000294948**

Resource Affectd:	On Land
Water Affected:	Not reported
Spill Source:	Tank Truck
Spill Class:	Not reported
Spill Closed Dt:	07/18/91
Cleanup Ceased:	07/18/91
Cleanup Meets Standard:	True
Investigator:	DEROSA
Caller Name:	Not reported
Caller Agency:	Not reported
Caller Phone:	Not reported
Caller Extension:	Not reported
Notifier Name:	Not reported
Notifier Agency:	Not reported
Notifier Phone:	Not reported
Notifier Extension:	Not reported
Reported to Department Date:	07/12/91
Reported to Department Time:	15:13
SWIS:	28
Spiller Contact:	Not reported
Spiller Phone:	Not reported
Spiller Extention:	Not reported
Spiller Name:	PERMAFUSE CORP
Spiller Address:	P.O. BOX 884
Spiller City,St,Zip:	WESTBURY, NY
Spiller Cleanup Date:	/ /
Facility Contact:	Not reported
Facility Phone:	(516) 334- 5500
Facility Extention:	Not reported
Spill Notifier:	Responsible Party
PBS Number:	Not reported
Last Inspection:	/ /
Recommended Penalty:	Penalty Not Recommended
Enforcement Date:	/ /
Investigation Complete:	/ /
UST Involvement:	False
Date Region Sent Summary to Central Office:	/ /
Corrective Action Plan Submitted:	/ /
Date Spill Entered In Computer Data File:	07/16/91
Time Spill Entered In Computer Data File:	Not reported
Spill Record Last Update:	07/22/91
Is Updated:	False

Tank:

PBS Number:	Not reported
Tank Number:	Not reported
Tank Size:	Not reported
Test Method:	Not reported
Leak Rate Failed Tank:	Not reported
Gross Leak Rate:	Not reported

Material:

Material Class Type:	Hazardous Material
Quantity Spilled:	0
Unkonwn Quantity Spilled:	False
Units:	Gallons
Quantity Recovered:	0

PERMAFUSE CORP THE (Continued) **1000294948**

Unkonwn Quantity Recovered: False
Material: PHENOLIC RESINS
Class Type: PHENOLIC RESINS
Times Material Entry In File: 18
CAS Number: Not reported
Last Date: Not reported
DEC Remarks: 07/18/91: SPILL CLEANED UP, NO FURTHER ACTION. SEE ALSO SPILL 91- 03965.
Spill Cause: MATERIAL SPILLED OUT THE FILL PIPE ONTO CONCRETE PAD AND RAN ONTO ASPHALT PARKING AREA. SAND SPREAD ON SPILL. COMPANY WILL PICK UP SAND AND DISPOSE. NCDH NOTIFED

NY MANIFEST:
EPA ID: NYD002038784
Country: USA
Mailing Name: PERMAFUSE CORP THE
Mailing Contact: S G TILDEN JR PRESIDENT
Mailing Address: 675 MAIN STREET
Mailing Address 2: Not reported
Mailing City: WESTBURY
Mailing State: NY
Mailing Zip: 11590
Mailing Zip4: Not reported
Mailing Country: USA
Mailing Phone: 516- 334- 5500

Document ID: NJO0108910
Manifest Status: Completed copy
Trans1 State ID: S5771AN
Trans2 State ID: Not reported
Generator Ship Date: 820723
Trans1 Recv Date: 820723
Trans2 Recv Date: Not reported
TSD Site Recv Date: 820723
Part A Recv Date: Not reported
Part B Recv Date: Not reported
Generator EPA ID: NYD002038784
Trans1 EPA ID: NJD990720658
Trans2 EPA ID: Not reported
TSDF ID: NJD002182897
Waste Code: D001 - NON- LISTED IGNITABLE WASTES
Quantity: 00450
Units: G - Gallons (liquids only)* (8.3 pounds)
Number of Containers: 009
Container Type: DM - Metal drums, barrels
Handling Method: Not reported
Specific Gravity: 100
Year: 82

Document ID: NJO0108862
Manifest Status: Completed copy
Trans1 State ID: S5771AJ
Trans2 State ID: Not reported
Generator Ship Date: 820318
Trans1 Recv Date: 820318
Trans2 Recv Date: Not reported

PERMAFUSE CORP THE (Continued) **1000294948**

TSD Site Recv Date:	820318
Part A Recv Date:	Not reported
Part B Recv Date:	Not reported
Generator EPA ID:	NYD002038784
Trans1 EPA ID:	NJD990720658
Trans2 EPA ID:	Not reported
TSDF ID:	NJD002182897
Waste Code:	D001 - NON- LISTED IGNITABLE WASTES
Quantity:	02000
Units:	G - Gallons (liquids only)* (8.3 pounds)
Number of Containers:	001
Container Type:	TT - Cargo tank, tank trucks
Handling Method:	Not reported
Specific Gravity:	100
Year:	82

Document ID:	MIA2760150
Manifest Status:	Completed after the designated time period for a TSDF to get a copy to the DEC
Trans1 State ID:	80359VNY
Trans2 State ID:	Not reported
Generator Ship Date:	920910
Trans1 Recv Date:	920910
Trans2 Recv Date:	920917
TSD Site Recv Date:	920917
Part A Recv Date:	Not reported
Part B Recv Date:	921022
Generator EPA ID:	NYD002038784
Trans1 EPA ID:	NYD982792814
Trans2 EPA ID:	MID980684088
TSDF ID:	MID980615298
Waste Code:	D001 - NON- LISTED IGNITABLE WASTES
Quantity:	01000
Units:	G - Gallons (liquids only)* (8.3 pounds)
Number of Containers:	002
Container Type:	DM - Metal drums, barrels
Handling Method:	B Incineration, heat recovery, burning.
Specific Gravity:	100
Waste Code:	Not reported
Quantity:	00500
Units:	P - Pounds
Number of Containers:	001
Container Type:	DF - Fiberboard or plastic drums (glass)
Handling Method:	B Incineration, heat recovery, burning.
Specific Gravity:	100
Year:	92

Document ID:	MIA1651596
Manifest Status:	Completed after the designated time period for a TSDF to get a copy to the DEC
Trans1 State ID:	80346VNY
Trans2 State ID:	Not reported
Generator Ship Date:	920802
Trans1 Recv Date:	920802
Trans2 Recv Date:	Not reported
TSD Site Recv Date:	920902
Part A Recv Date:	Not reported

PERMAFUSE CORP THE (Continued) **1000294948**

Part B Recv Date:	921022
Generator EPA ID:	NYD002038784
Trans1 EPA ID:	NYD982792814
Trans2 EPA ID:	Not reported
TSDF ID:	MID096963194
Waste Code:	D001 - NON- LISTED IGNITABLE WASTES
Quantity:	10150
Units:	P - Pounds
Number of Containers:	029
Container Type:	DM - Metal drums, barrels
Handling Method:	B Incineration, heat recovery, burning.
Specific Gravity:	100
Year:	92

Document ID:	MIA2760122
Manifest Status:	Completed after the designated time period for a TSDF to get a copy to the DEC
Trans1 State ID:	80346VNY
Trans2 State ID:	Not reported
Generator Ship Date:	920831
Trans1 Recv Date:	920831
Trans2 Recv Date:	920901
TSD Site Recv Date:	920901
Part A Recv Date:	Not reported
Part B Recv Date:	921022
Generator EPA ID:	NYD002038784
Trans1 EPA ID:	NYD982792814
Trans2 EPA ID:	MID980684088
TSDF ID:	MID980615298
Waste Code:	D001 - NON- LISTED IGNITABLE WASTES
Quantity:	29971
Units:	P - Pounds
Number of Containers:	083
Container Type:	DM - Metal drums, barrels
Handling Method:	B Incineration, heat recovery, burning.
Specific Gravity:	100
Year:	92

Document ID:	NYB6786423
Manifest Status:	Completed after the designated time period for a TSDF to get a copy to the DEC
Trans1 State ID:	R39388ME
Trans2 State ID:	CTV20183
Generator Ship Date:	941219
Trans1 Recv Date:	941219
Trans2 Recv Date:	950104
TSD Site Recv Date:	950106
Part A Recv Date:	950103
Part B Recv Date:	950119
Generator EPA ID:	NYD002038784
Trans1 EPA ID:	CTD982191942
Trans2 EPA ID:	CTD084382472
TSDF ID:	OHD980681571
Waste Code:	D001 - NON- LISTED IGNITABLE WASTES
Quantity:	00055
Units:	G - Gallons (liquids only)* (8.3 pounds)
Number of Containers:	001

PERMAFUSE CORP THE (Continued) **1000294948**

Container Type:	DM - Metal drums, barrels
Handling Method:	B Incineration, heat recovery, burning.
Specific Gravity:	100
Year:	94

Document ID:	NYB5136894
Manifest Status:	Completed after the designated time period for a TSDF to get a copy to the DEC
Trans1 State ID:	R5183S
Trans2 State ID:	Not reported
Generator Ship Date:	940923
Trans1 Recv Date:	940923
Trans2 Recv Date:	940926
TSD Site Recv Date:	940928
Part A Recv Date:	Not reported
Part B Recv Date:	941018
Generator EPA ID:	NYD002038784
Trans1 EPA ID:	CTD982191942
Trans2 EPA ID:	CTD982191942
TSDF ID:	OHD980681571
Waste Code:	D001 - NON- LISTED IGNITABLE WASTES
Quantity:	00220
Units:	G - Gallons (liquids only)* (8.3 pounds)
Number of Containers:	004
Container Type:	DM - Metal drums, barrels
Handling Method:	B Incineration, heat recovery, burning.
Specific Gravity:	100
Waste Code:	Not reported
Quantity:	00055
Units:	G - Gallons (liquids only)* (8.3 pounds)
Number of Containers:	001
Container Type:	DM - Metal drums, barrels
Handling Method:	B Incineration, heat recovery, burning.
Specific Gravity:	100
Waste Code:	Not reported
Quantity:	00495
Units:	G - Gallons (liquids only)* (8.3 pounds)
Number of Containers:	009
Container Type:	DM - Metal drums, barrels
Handling Method:	B Incineration, heat recovery, burning.
Specific Gravity:	100
Waste Code:	Not reported
Quantity:	00330
Units:	G - Gallons (liquids only)* (8.3 pounds)
Number of Containers:	006
Container Type:	DM - Metal drums, barrels
Handling Method:	B Incineration, heat recovery, burning.
Specific Gravity:	100
Year:	94

Document ID:	INA0941347
Manifest Status:	Completed copy
Trans1 State ID:	T701VWNJ
Trans2 State ID:	Not reported
Generator Ship Date:	940929
Trans1 Recv Date:	940929

PERMAFUSE CORP THE (Continued) **1000294948**

Trans2 Recv Date:	Not reported
TSD Site Recv Date:	941004
Part A Recv Date:	Not reported
Part B Recv Date:	941018
Generator EPA ID:	NYD002038784
Trans1 EPA ID:	NJD054126164
Trans2 EPA ID:	Not reported
TSDF ID:	IND000646943
Waste Code:	D001 - NON- LISTED IGNITABLE WASTES
Quantity:	00027
Units:	P - Pounds
Number of Containers:	001
Container Type:	DM - Metal drums, barrels
Handling Method:	R Material recovery of more than 75 percent of the total material.
Specific Gravity:	100
Waste Code:	Not reported
Quantity:	00200
Units:	P - Pounds
Number of Containers:	001
Container Type:	DM - Metal drums, barrels
Handling Method:	B Incineration, heat recovery, burning.
Specific Gravity:	100
Waste Code:	Not reported
Quantity:	00300
Units:	P - Pounds
Number of Containers:	002
Container Type:	DM - Metal drums, barrels
Handling Method:	B Incineration, heat recovery, burning.
Specific Gravity:	100
Waste Code:	Not reported
Quantity:	00010
Units:	P - Pounds
Number of Containers:	001
Container Type:	DM - Metal drums, barrels
Handling Method:	B Incineration, heat recovery, burning.
Specific Gravity:	100
Waste Code:	Not reported
Quantity:	00010
Units:	P - Pounds
Number of Containers:	001
Container Type:	DM - Metal drums, barrels
Handling Method:	B Incineration, heat recovery, burning.
Specific Gravity:	100
Waste Code:	Not reported
Quantity:	00010
Units:	P - Pounds
Number of Containers:	001
Container Type:	DM - Metal drums, barrels
Handling Method:	T Chemical, physical, or biological treatment.
Specific Gravity:	100
Year:	94

Document ID:	INA0941347
Manifest Status:	Completed copy
Trans1 State ID:	T701VWNJ
Trans2 State ID:	Not reported

PERMAFUSE CORP THE (Continued) **1000294948**

Generator Ship Date:	940929
Trans1 Recv Date:	940929
Trans2 Recv Date:	Not reported
TSD Site Recv Date:	941004
Part A Recv Date:	Not reported
Part B Recv Date:	941018
Generator EPA ID:	NYD002038784
Trans1 EPA ID:	NJD054126164
Trans2 EPA ID:	Not reported
TSDF ID:	IND000646943
Waste Code:	U188 - PHENOL
Quantity:	00085
Units:	P - Pounds
Number of Containers:	001
Container Type:	DM - Metal drums, barrels
Handling Method:	B Incineration, heat recovery, burning.
Specific Gravity:	100
Waste Code:	Not reported
Quantity:	00015
Units:	P - Pounds
Number of Containers:	001
Container Type:	DM - Metal drums, barrels
Handling Method:	T Chemical, physical, or biological treatment.
Specific Gravity:	100
Waste Code:	Not reported
Quantity:	00015
Units:	P - Pounds
Number of Containers:	001
Container Type:	DM - Metal drums, barrels
Handling Method:	T Chemical, physical, or biological treatment.
Specific Gravity:	100
Year:	94

Document ID:	NJA0009924
Manifest Status:	Completed copy
Trans1 State ID:	NJSWAS632
Trans2 State ID:	Not reported
Generator Ship Date:	850621
Trans1 Recv Date:	850621
Trans2 Recv Date:	Not reported
TSD Site Recv Date:	850621
Part A Recv Date:	850626
Part B Recv Date:	850627
Generator EPA ID:	NYD002038784
Trans1 EPA ID:	NJD048810279
Trans2 EPA ID:	Not reported
TSDF ID:	NJD048810279
Waste Code:	F001 - UNKNOWN
Quantity:	00100
Units:	G - Gallons (liquids only)* (8.3 pounds)
Number of Containers:	002
Container Type:	DM - Metal drums, barrels
Handling Method:	T Chemical, physical, or biological treatment.
Specific Gravity:	100
Year:	85

PERMAFUSE CORP THE (Continued) **1000294948**

Document ID:	NJA0063800
Manifest Status:	Completed after the designated time period for a TSDF to get a copy to the DEC
Trans1 State ID:	NJSWAS577
Trans2 State ID:	Not reported
Generator Ship Date:	850319
Trans1 Recv Date:	850319
Trans2 Recv Date:	Not reported
TSD Site Recv Date:	850319
Part A Recv Date:	850621
Part B Recv Date:	850418
Generator EPA ID:	NYD002038784
Trans1 EPA ID:	NJD990720658
Trans2 EPA ID:	Not reported
TSDF ID:	NJD002182897
Waste Code:	D001 - NON- LISTED IGNITABLE WASTES
Quantity:	03020
Units:	P - Pounds
Number of Containers:	007
Container Type:	DM - Metal drums, barrels
Handling Method:	L Landfill.
Specific Gravity:	100
Year:	85

Document ID:	NYB2058894
Manifest Status:	Completed copy
Trans1 State ID:	IA7667NY
Trans2 State ID:	Not reported
Generator Ship Date:	900820
Trans1 Recv Date:	900820
Trans2 Recv Date:	Not reported
TSD Site Recv Date:	900821
Part A Recv Date:	900905
Part B Recv Date:	900831
Generator EPA ID:	NYD002038784
Trans1 EPA ID:	NYD057722258
Trans2 EPA ID:	Not reported
TSDF ID:	NYD057722258
Waste Code:	F001 - UNKNOWN
Quantity:	00099
Units:	G - Gallons (liquids only)* (8.3 pounds)
Number of Containers:	002
Container Type:	DM - Metal drums, barrels
Handling Method:	R Material recovery of more than 75 percent of the total material.
Specific Gravity:	129
Year:	90

Document ID:	NYB5136921
Manifest Status:	Completed after the designated time period for a TSDF to get a copy to the DEC
Trans1 State ID:	R51835
Trans2 State ID:	Not reported
Generator Ship Date:	940923
Trans1 Recv Date:	940923
Trans2 Recv Date:	940926
TSD Site Recv Date:	940928
Part A Recv Date:	Not reported

PERMAFUSE CORP THE (Continued) **1000294948**

Part B Recv Date:	941018
Generator EPA ID:	NYD002038784
Trans1 EPA ID:	CTD982191942
Trans2 EPA ID:	CTD982191942
TSDF ID:	OHD980681571
Waste Code:	D001 - NON- LISTED IGNITABLE WASTES
Quantity:	00550
Units:	G - Gallons (liquids only)* (8.3 pounds)
Number of Containers:	010
Container Type:	DM - Metal drums, barrels
Handling Method:	B Incineration, heat recovery, burning.
Specific Gravity:	100
Year:	94

Document ID:	NJA1027762
Manifest Status:	Completed copy
Trans1 State ID:	NJDEPS226
Trans2 State ID:	Not reported
Generator Ship Date:	920204
Trans1 Recv Date:	920204
Trans2 Recv Date:	Not reported
TSD Site Recv Date:	920204
Part A Recv Date:	920219
Part B Recv Date:	920218
Generator EPA ID:	NYD002038784
Trans1 EPA ID:	NJD054126164
Trans2 EPA ID:	Not reported
TSDF ID:	NJD002454544
Waste Code:	F003 - UNKNOWN
Quantity:	03168
Units:	G - Gallons (liquids only)* (8.3 pounds)
Number of Containers:	001
Container Type:	TT - Cargo tank, tank trucks
Handling Method:	R Material recovery of more than 75 percent of the total material.
Specific Gravity:	100
Year:	92

NY Spills:

Site ID:	287577
Facility Addr2:	Not reported
Facility ID:	9103965
Spill Number:	9103965
Facility Type:	ER
SWIS:	3000
Investigator:	KMYAGER
Referred To:	Not reported
Spill Date:	7/12/1991
Reported to Dept:	7/13/1991
CID:	04
Spill Cause:	Equipment Failure
Water Affected:	Not reported
Spill Source:	Commercial/Industrial
Spill Notifier:	Citizen
Cleanup Ceased:	7/18/1991
Cleanup Meets Std:	True
Last Inspection:	Not reported

PERMAFUSE CORP THE (Continued) **1000294948**

Recommended Penalty:	Penalty Not Recommended
UST Trust:	False
Spill Class:	Not reported
Spill Closed Dt:	7/18/1991
Remediation Phase:	0
Date Entered In Computer:	7/16/1991
Spill Record Last Update:	7/22/1991
Spiller Name:	Not reported
Spiller Company:	PERMAFUSE
Spiller Address:	Not reported
Spiller City,St,Zip:	ZZ
Spiller Company:	001
Contact Name:	Not reported
Contact Phone:	Not reported
DEC Region:	1
DER Facility ID:	232965
DEC Memo:	Prior to Sept, 2004 data translation this spill Lead_DEC Field was "DEROSA" / / : SEE SPILL 91- 03952. 10/10/95: This is additional information about material spilled from the translation of the old spill file: ADHESIVE WASTE.
Remarks:	TRUCK PUMPED TO UGT CONNECTION BROKE, SPRAYED ON GROUND, CLEANUP WAS IN PROGRESS

Material:

Site ID:	287577
Operable Unit ID:	957876
Operable Unit:	01
Material ID:	423078
Material Code:	0066A
Material Name:	UNKNOWN PETROLEUM
Case No.:	Not reported
Material FA:	Petroleum
Quantity:	0
Units:	Gallons
Recovered:	No
Resource Affected:	Not reported
Oxygenate:	False

Tank Test:

Site ID:	Not reported
Spill Tank Test:	Not reported
Tank Number:	Not reported
Tank Size:	Not reported
Test Method:	Not reported
Leak Rate:	Not reported
Gross Fail:	Not reported
Modified By:	Not reported
Last Modified:	Not reported
Test Method:	Not reported

Site ID:	177701
Facility Addr2:	Not reported
Facility ID:	9103177
Spill Number:	9103177
Facility Type:	ER
SWIS:	3000

PERMAFUSE CORP THE (Continued) **1000294948**

Investigator:	KMYAGER
Referred To:	Not reported
Spill Date:	6/19/1991
Reported to Dept:	6/19/1991
CID:	04
Spill Cause:	Unknown
Water Affected:	Not reported
Spill Source:	Commercial/Industrial
Spill Notifier:	Responsible Party
Cleanup Ceased:	6/26/1991
Cleanup Meets Std:	True
Last Inspection:	Not reported
Recommended Penalty:	Penalty Not Recommended
UST Trust:	False
Spill Class:	Not reported
Spill Closed Dt:	6/26/1991
Remediation Phase:	0
Date Entered In Computer:	6/20/1991
Spill Record Last Update:	6/27/1991
Spiller Name:	Not reported
Spiller Company:	PERMAFUSE
Spiller Address:	675 MAIN STREET
Spiller City,St,Zip:	WESTBURY, NY
Spiller Company:	001
Contact Name:	Not reported
Contact Phone:	Not reported
DEC Region:	1
DER Facility ID:	149311
DEC Memo:	Prior to Sept, 2004 data translation this spill Lead_DEC Field was "DEROSA" 06/26/91: SPILL CLEANED UP, TANKS PROPERLY ABANDONED 6/21/91, NO FURTHER ACTION. 10/10/95: This is additional information about material spilled from the translation of the old spill file: PHENOLOIC RESIN.
Remarks:	NCDH CONTACTED. TRYING TO CONTAIN SPILL. NEED DEC RESPONSE

Material:

Site ID:	Not reported
Operable Unit ID:	Not reported
Operable Unit:	Not reported
Material ID:	Not reported
Material Code:	Not reported
Material Name:	Not reported
Case No.:	Not reported
Material FA:	Not reported
Quantity:	Not reported
Units:	Not reported
Recovered:	Not reported
Resource Affected:	Not reported
Oxygenate:	Not reported

Tank Test:

Site ID:	Not reported
Spill Tank Test:	Not reported
Tank Number:	Not reported
Tank Size:	Not reported
Test Method:	Not reported
Leak Rate:	Not reported

PERMAFUSE CORP THE (Continued) **1000294948**

Gross Fail: Not reported
Modified By: Not reported
Last Modified: Not reported
Test Method: Not reported

Click this hyperlink while viewing on your computer to access additional NY_SPILL: detail in the EDR Site Report.

NY Hist Spills:
Region of Spill: 1
Spill Number: 9103965
Investigator: DEROSA
Caller Name: Not reported
Caller Agency: Not reported
Caller Phone: Not reported
Notifier Name: Not reported
Notifier Agency: Not reported
Notifier Phone: Not reported
Spill Date/Time: 07/12/1991 13:00
Reported to Dept Date/Time: 07/13/91 11:05
SWIS: 28
Spiller Name: PERMAFUSE
Spiller Contact: Not reported
Spiller Phone: Not reported
Spiller Address: Not reported
Spiller City,St,Zip: Not reported
Spill Cause: Equipment Failure
Reported to Dept: On Land
Water Affected: Not reported
Spill Source: 01
Spill Notifier: Citizen
PBS Number: Not reported
Cleanup Ceased: 07/18/91
Cleanup Meets Std: True
Last Inspection: / /
Recommended Penalty: Penalty Not Recommended
Spiller Cleanup Dt: / /
Enforcement Date: / /
Invstgn Complete: / /
UST Involvement: False
Spill Class: Not reported
Spill Closed Dt: 07/18/91
Corrective Action Plan Submitted: / /
Date Region Sent Summary to Central Office: / /
Date Spill Entered In Computer Data File: 07/16/91
Date Spill Entered In Computer Data File: Not reported
Update Date: 07/22/91
Is Updated: False

Tank:
PBS Number: Not reported
Tank Number: Not reported
Tank Size: Not reported
Test Method: Not reported
Leak Rate Failed Tank: Not reported
Gross Leak Rate: Not reported

PERMAFUSE CORP THE (Continued) **1000294948**

Material:

Material Class Type:	Petroleum
Quantity Spilled:	0
Unkonwn Quantity Spilled:	False
Units:	Gallons
Quantity Recovered:	0
Unkonwn Quantity Recovered:	False
Material:	UNKNOWN PETROLEUM
Class Type:	UNKNOWN PETROLEUM
Times Material Entry In File:	16414
CAS Number:	Not reported
Last Date:	19940929
DEC Remarks:	/ / : SEE SPILL 91- 03952. 10/10/95: This is additional information about material spilled from the translation of the old spill file: ADHESIVE WASTE.
Remark:	TRUCK PUMPED TO UGT CONNECTION BROKE, SPRAYED ON GROUND, CLEANUP WAS IN PROGRESS

Region of Spill:	1
Spill Number:	9103177
Investigator:	DEROSA
Caller Name:	Not reported
Caller Agency:	Not reported
Caller Phone:	Not reported
Notifier Name:	Not reported
Notifier Agency:	Not reported
Notifier Phone:	Not reported
Spill Date/Time:	06/19/1991 17:00
Reported to Dept Date/Time:	06/19/91 18:37
SWIS:	28
Spiller Name:	PERMAFUSE
Spiller Contact:	Not reported
Spiller Phone:	Not reported
Spiller Address:	675 MAIN STREET
Spiller City,St,Zip:	WESTBURY, NY
Spill Cause:	Unknown
Reported to Dept:	On Land
Water Affected:	Not reported
Spill Source:	01
Spill Notifier:	Responsible Party
PBS Number:	Not reported
Cleanup Ceased:	06/26/91
Cleanup Meets Std:	True
Last Inspection:	/ /
Recommended Penalty:	Penalty Not Recommended
Spiller Cleanup Dt:	/ /
Enforcement Date:	/ /
Invstgn Complete:	/ /
UST Involvement:	False
Spill Class:	Not reported
Spill Closed Dt:	06/26/91
Corrective Action Plan Submitted:	/ /
Date Region Sent Summary to Central Office:	/ /
Date Spill Entered In Computer Data File:	06/20/91
Date Spill Entered In Computer Data File:	Not reported
Update Date:	06/27/91
Is Updated:	False

Tank:

PERMAFUSE CORP THE (Continued) **1000294948**

PBS Number: Not reported
Tank Number: Not reported
Tank Size: Not reported
Test Method: Not reported
Leak Rate Failed Tank: Not reported
Gross Leak Rate: Not reported

Material:
Material Class Type: Not reported
Quantity Spilled: Not reported
Unkonwn Quantity Spilled: Not reported
Units: Not reported
Quantity Recovered: Not reported
Unkonwn Quantity Recovered: Not reported
Material: Not reported
Class Type: Not reported
Times Material Entry In File: Not reported
CAS Number: Not reported
Last Date: Not reported
DEC Remarks: 06/26/91: SPILL CLEANED UP, TANKS PROPERLY ABANDONED 6/21/91, NO FURTHER ACTION. 10/10/95: This is additional information about material spilled from the translation of the old spill file: PHENOLOIC RESIN.
Remark: NCDH CONTACTED. TRYING TO CONTAIN SPILL. NEED DEC RESPONSE

---

328 NW 1/2-1 0.931 mi. 4913 ft. **THE PAPER SHOP** **LTANKS** **S102661443**
100 BOND STREET **HIST LTANKS** **N/A**
WESTBURY, NY

Relative: Higher

Actual: 124 ft.

LTANKS:
Site ID: 72513
Spill No: 9509571
Spill Date: 11/2/1995
Spill Cause: Tank Overfill
Spill Source: Commercial/Industrial
Spill Class: Known release with minimal potential for fire or hazard. DEC Response. Willing Responsible Party. Corrective action taken.
Spill Closed Dt: 8/22/1997
Facility Addr2: Not reported
Cleanup Ceased: Not reported
Cleanup Meets Standard: True
SWIS: 3000
Investigator: SCHULZ
Referred To: Not reported
Reported to Dept: 11/2/1995
CID: 04
Water Affected: Not reported
Spill Notifier: Responsible Party
Last Inspection: Not reported
Recommended Penalty: Penalty Not Recommended
UST Involvement: False
Remediation Phase: 0
Date Entered In Computer: 11/2/1995
Spill Record Last Update: 8/5/2003
Spiller Name: DAVID SMITH
Spiller Company: SLOMINS
Spiller Address: 125 LAUMAN LANE

THE PAPER SHOP (Continued) **S102661443**

Spiller City,St,Zip:	HICKSVILLE, NY 11801-
Spiller County:	001
Spiller Contact:	DAVID SMITH
Spiller Phone:	(516) 333- 2424
Spiller Extention:	Not reported
DEC Region:	1
DER Facility ID:	68438
DEC Memo:	Not reported
Remarks:	OIL FORCED OUT OF TANK AFTER BURNER CAME ON AREA CLEANED UP BY SLOMINS OIL CO NO NEED FOR DEC TO CALL

Material:

Site ID:	72513
Operable Unit ID:	1023789
Operable Unit:	01
Material ID:	360510
Material Code:	0001
Material Name:	#2 Fuel Oil
Case No.:	Not reported
Material FA:	Petroleum
Quantity:	3
Units:	Gallons
Recovered:	3
Resource Affected:	Not reported
Oxygenate:	False

Tank Test:

Site ID:	Not reported
Spill Tank Test:	Not reported
Tank Number:	Not reported
Tank Size:	Not reported
Test Method:	Not reported
Leak Rate:	Not reported
Gross Fail:	Not reported
Modified By:	Not reported
Last Modified:	Not reported
Test Method:	Not reported

HIST LTANKS:

Region of Spill:	1
Spill Number:	9509571
Spill Date:	11/02/1995
Spill Time:	10:25
Spill Cause:	Tank Overfill
Resource Affectd:	On Land
Water Affected:	Not reported
Spill Source:	Other Commercial/Industrial
Spill Class:	Known release with minimal potential for fire or hazard. DEC Response. Willing Responsible Party. Corrective action taken.
Spill Closed Dt:	08/22/97
Cleanup Ceased:	/ /
Cleanup Meets Standard:	True
Investigator:	SCHULZ
Caller Name:	Not reported
Caller Agency:	Not reported

THE PAPER SHOP (Continued) **S102661443**

Caller Phone: Not reported
Caller Extension: Not reported
Notifier Name: Not reported
Notifier Agency: Not reported
Notifier Phone: Not reported
Notifier Extension: Not reported
Reported to Department Date: 11/02/95
Reported to Department Time: 12:19
SWIS: 28
Spiller Contact: DAVID SMITH
Spiller Phone: (516) 333- 2424
Spiller Extention: Not reported
Spiller Name: SLOMINS
Spiller Address: 125 LAUMAN LANE
Spiller City,St,Zip: HICKSVILLE, NY 11801-
Spiller Cleanup Date: / /
Facility Contact: DAVID SMITH
Facility Phone: (516) 932- 7000
Facility Extention: Not reported
Spill Notifier: Responsible Party
PBS Number: Not reported
Last Inspection: / /
Recommended Penalty: Penalty Not Recommended
Enforcement Date: / /
Investigation Complete: / /
UST Involvement: False
Date Region Sent Summary to Central Office: / /
Corrective Action Plan Submitted: / /
Date Spill Entered In Computer Data File: 11/02/95
Time Spill Entered In Computer Data File: Not reported
Spill Record Last Update: 08/25/97
Is Updated: False

Tank:
PBS Number: Not reported
Tank Number: Not reported
Tank Size: Not reported
Test Method: Not reported
Leak Rate Failed Tank: Not reported
Gross Leak Rate: Not reported

Material:
Material Class Type: Petroleum
Quantity Spilled: 3
Unkonwn Quantity Spilled: False
Units: Gallons
Quantity Recovered: 3
Unkonwn Quantity Recovered: False
Material: #2 FUEL OIL
Class Type: #2 FUEL OIL
Times Material Entry In File: 24464
CAS Number: Not reported
Last Date: 19941207
DEC Remarks: SITE CHECKED NO OTHER ACTION
Spill Cause: OIL FORCED OUT OF TANK AFTER BURNER CAME ON AREA CLEANED UP BY SLOMANS OIL CO NE NEED FOR DEC TO CALL

329 West 1/2-1 0.932 mi. 4920 ft. | **LOSCO RESIDENCE**
1006 WASHINGTON AVENUE
WESTBURY, NY | **LTANKS** | **S105994982**
N/A

Relative: Lower

Actual: 111 ft.

LTANKS:

Site ID:	192215
Spill No:	0110178
Spill Date:	1/23/2002
Spill Cause:	Tank Overfill
Spill Source:	Commercial Vehicle
Spill Class:	Known release with minimal potential for fire or hazard. DEC Response. Willing Responsible Party. Corrective action taken.
Spill Closed Dt:	12/1/2005
Facility Addr2:	Not reported
Cleanup Ceased:	Not reported
Cleanup Meets Standard:	False
SWIS:	3022
Investigator:	WJGABIN
Referred To:	Not reported
Reported to Dept:	1/23/2002
CID:	04
Water Affected:	Not reported
Spill Notifier:	Citizen
Last Inspection:	Not reported
Recommended Penalty:	Penalty Not Recommended
UST Involvement:	False
Remediation Phase:	0
Date Entered In Computer:	1/23/2002
Spill Record Last Update:	12/5/2005
Spiller Name:	Not reported
Spiller Company:	GENERAL OIL
Spiller Address:	100 FAIRCHILD AVENUE
Spiller City,St,Zip:	PLAINVIEW, NY
Spiller County:	001
Spiller Contact:	CALLER
Spiller Phone:	Not reported
Spiller Extention:	Not reported
DEC Region:	1
DER Facility ID:	160293
DEC Memo:	Prior to Sept, 2004 data translation this spill Lead_DEC Field was "GABIN" TELECON WITH MARTIN LOSCO- HOMEOWNER, OIL IN TRAP, OIL CO CLEANED FLOOR, WANTS TO KNOW WHAT TO DO ABOUT TRAP, TOLD HIM INVESTIGATION WOULD EVALUATE IF CONTAMINATION NEEDED TO BE REMOVED, HE MAY CALL ON 1/24 TO SPEAK TO INVESTIGATOR CLEANUP WAS COMPLETED BY TRADEWINDS. APPROX 10 CUBIC YARDS OF CONTAMINATED SOIL GENERATED AND PROPERLY DISPOSED OF POSILLICO BROS,NO FURTHER ACTION
Remarks:	caller advised of overfill. cleanup crew on scene.

Material:

Site ID:	192215
Operable Unit ID:	848660
Operable Unit:	01
Material ID:	527808
Material Code:	0001
Material Name:	#2 Fuel Oil
Case No.:	Not reported
Material FA:	Petroleum

LOSCO RESIDENCE (Continued) **S105994982**

Quantity: 0
Units: Gallons
Recovered: No
Resource Affected: Not reported
Oxygenate: False

Tank Test:
Site ID: Not reported
Spill Tank Test: Not reported
Tank Number: Not reported
Tank Size: Not reported
Test Method: Not reported
Leak Rate: Not reported
Gross Fail: Not reported
Modified By: Not reported
Last Modified: Not reported
Test Method: Not reported

BM330 **36 SYLVESTER STREET SITE** **SHWS** **S106905126**
WNW **36 SYLVESTER STREET** **N/A**
1/2-1 **NORTH HEMPSTEAD, NY 11590**
0.935 mi.
4937 ft. **Site 3 of 4 in cluster BM**

Relative:
Higher

Actual:
120 ft.

SHWS:
Program: HW
Site Code: 57640
Classification: C
Region: 1
Acres: .700
HW Code: 130043U
Record Add: 11/18/1999 12:00:00 PM
Record Upd: 4/3/2008 1:25:00 PM
Updated By: GTBOBERS
Site Description: The 36 Sylvester Street site is located in the NCIA, an urban area in Nassau County, NY. The site is mostly occupied by a warehouse, with the remainder of the site being paved. This site is located on the east side of Sylvester Street, running to the west side of New York Avenue, south of Main Street in the New Cassel Industrial Area. The site is currently operated by GEL- TEC (a division of Tishcon Corp.), and formerly by National Gear Products. The building covers most of the lot, with the exception of alleys on the north and south sides of the lot, a small parking area on the southeast side of the lot, and a loading area on the east side. A soil sample collected from a leaching pool on the southeast side of the property exhibited trace amounts of 1,1,1- trichloroethane. Groundwater samples collected from this same location exhibited high concentrations of 1,1,1- trichloroethane. Past site operations have contaminated groundwater beneath and downgradient of this site with high levels of 1,1,1- trichloroethane (162 ppb - 3,235 ppb). The contaminated groundwater is located within an EPA- designated sole- source aquifer. Two public water supply wells are located approximately 1,500 feet downgradient of the site. These wells are currently being impacted by VOCs from the New Cassel Industrial Area. The NYSDEC and Grand Machinery entered into a RI/FS Consent Order in March 2000. The investigation took place from June 2001 to August 2001, and the RI

36 SYLVESTER STREET SITE (Continued) **S106905126**

report was finalized in September 2002. An IRM removing contaminated sediments from a dry- well located on the SW corner of the property was carried out in May 2002. End point samples showed that the contamination was successfully removed. VOC contamination remaining in on- site groundwater was attributed to two upgradient sites. A Record of Decision was signed in March 2003 specifying that no further action need be taken at the site.

Env Problem: There are no environmental problems associated with the disposal of hazardous waste remaining at this site. VOC contamination remaining in on- site groundwater is attributed to two upgradient sites.

Health Problem: There are multiple groundwater contaminant plumes beneath the New Cassel Industrial Area. Activities within the site have contributed to the groundwater contamination. The Bowling Green Public Water Supply Wells are located 300 to 500 yards down- gradient of the industrial area and are contaminated with levels of volatile organic compounds (VOCs) that exceed New York State drinking water standards. Remediation of site- related source areas has reduced the level of VOCs in the raw water entering the Bowling Green wells. An air stripper was placed on the wells in 1995 to remove contaminants before water is distributed to customers. The remedy for the off- site groundwater contamination impacting the downgradient supply wells has yet to be implemented. Soil vapor investigations on and off- site are being implemented.

Dump:	False
Structure:	True
Lagoon:	False
Landfill:	False
Pond:	False
Disp Start:	unknown
Disp Term:	unknown
Lat/Long:	40:45:19:0 / 73:33:42:0
Dell:	False
Record Add:	11/18/1999 12:00:00 PM
Record Upd:	11/18/1999 12:00:00 PM
Updated By:	DJFARRAR
Own Op:	Disp. Owner
Sub Type:	NNN
Owner Name:	Not reported
Owner Company:	ISRAEL G. HALPERT
Owner Address:	Not reported
Owner Addr2:	Not reported
Owner City,St,Zip:	ZZ
Owner Country:	United States of America
Own Op:	Owner
Sub Type:	E
Owner Name:	PAUL MERANDI
Owner Company:	Paul Merandi - Grand Machinery Exchange
Owner Address:	215 CENTER STREET
Owner Addr2:	Not reported
Owner City,St,Zip:	NEW YORK, NY 10013
Owner Country:	United States of America
Own Op:	On- Site Operator
Sub Type:	NNN
Owner Name:	Not reported
Owner Company:	Universal Transistor Products Corp.
Owner Address:	36 Sylvester Street
Owner Addr2:	Not reported

36 SYLVESTER STREET SITE (Continued) **S106905126**

Owner City,St,Zip:	Westbury, NY 11590
Owner Country:	United States of America
Own Op:	On- Site Operator
Sub Type:	E
Owner Name:	Not reported
Owner Company:	ISRAEL G. HALPERT
Owner Address:	36 SYLVESTER STREET
Owner Addr2:	Not reported
Owner City,St,Zip:	WESTBURY, NY 11590
Owner Country:	United States of America
Own Op:	On- Site Operator
Sub Type:	E
Owner Name:	Not reported
Owner Company:	National Gear Products, Inc.
Owner Address:	36 SYLVESTER STREET
Owner Addr2:	Not reported
Owner City,St,Zip:	WESTBURY, NY 11590
Owner Country:	United States of America
Own Op:	On- Site Operator
Sub Type:	E
Owner Name:	EUGENE J. KEOGH
Owner Company:	ISRAEL G. HALPERT
Owner Address:	36 SYLVESTER ST.
Owner Addr2:	Not reported
Owner City,St,Zip:	WESTBURY, NY 11590
Owner Country:	United States of America
Own Op:	On- Site Operator
Sub Type:	E
Owner Name:	Not reported
Owner Company:	ISRAEL G. HALPERT
Owner Address:	65 BROADWAY
Owner Addr2:	Not reported
Owner City,St,Zip:	NEW YORK, NY
Owner Country:	United States of America
Own Op:	On- Site Operator
Sub Type:	NNN
Owner Name:	Not reported
Owner Company:	GEL- TEC (Div. of Tishcon Corp)
Owner Address:	36 Sylvester Street
Owner Addr2:	Not reported
Owner City,St,Zip:	Westbury, NY 11590
Owner Country:	United States of America
Own Op:	On- Site Operator
Sub Type:	NNN
Owner Name:	Not reported
Owner Company:	American Express Field Warehousing
Owner Address:	36 Sylvester Street
Owner Addr2:	Not reported
Owner City,St,Zip:	Westbury, NY 11590
Owner Country:	United States of America
HW Code:	130043U
Waste Type:	1,1,1- TRICHLOROETHANE (TCA) (F002 WASTE)
Waste Quantity:	UNKNOWN
Waste Code:	Not reported
Crossref ID:	NYD001095363
Cross Ref Type Code:	05
Cross Ref Type:	EPA Site ID

36 SYLVESTER STREET SITE (Continued) **S106905126**

Record Added Date: 5/10/2001 4:31:00 PM
Record Updated: 2/24/2005 3:54:00 PM
Updated By: REGTRANS

BM331 **MACHINERY EXCHANGE CO** **LTANKS** **S100153515**
WNW **36 SYLVESTER STREET** **HIST LTANKS** **N/A**
1/2-1 **WESTBURY, NY**
0.935 mi.
4937 ft. **Site 4 of 4 in cluster BM**

Relative:
Higher

Actual:
120 ft.

LTANKS:

Site ID:	149430
Spill No:	9108583
Spill Date:	11/8/1991
Spill Cause:	Tank Test Failure
Spill Source:	Commercial/Industrial
Spill Class:	Not reported
Spill Closed Dt:	12/10/1991
Facility Addr2:	Not reported
Cleanup Ceased:	12/10/1991
Cleanup Meets Standard:	True
SWIS:	3000
Investigator:	TPWALSH
Referred To:	Not reported
Reported to Dept:	11/12/1991
CID:	04
Water Affected:	Not reported
Spill Notifier:	Tank Tester
Last Inspection:	Not reported
Recommended Penalty:	Penalty Not Recommended
UST Involvement:	False
Remediation Phase:	0
Date Entered In Computer:	11/13/1991
Spill Record Last Update:	12/10/1991
Spiller Name:	Not reported
Spiller Company:	MACHINERY EXCHANGE CO
Spiller Address:	215 CENTER STREET
Spiller City,St,Zip:	NY, NY
Spiller County:	001
Spiller Contact:	Not reported
Spiller Phone:	Not reported
Spiller Extention:	Not reported
DEC Region:	1
DER Facility ID:	127114
DEC Memo:	Prior to Sept, 2004 data translation this spill Lead_DEC Field was "WALSH" 12/10/91: TANK REMOVED 12/9/91, NO CONTAMINATION OBSERVED.
Remarks:	1K FAILED AT - .255, VOLINO TESTER, 2 TANKS 1K NORTH SIDE TANK FAILED, TANK TO BE REMOVED, IS BEING PUMPED OUT

Material:

Site ID:	149430
Operable Unit ID:	958871
Operable Unit:	01
Material ID:	420722
Material Code:	0001
Material Name:	#2 Fuel Oil
Case No.:	Not reported

MACHINERY EXCHANGE CO (Continued) **S100153515**

Material FA:	Petroleum
Quantity:	0
Units:	Gallons
Recovered:	No
Resource Affected:	Not reported
Oxygenate:	False

Tank Test:

Site ID:	149430
Spill Tank Test:	1539291
Tank Number:	Not reported
Tank Size:	0
Test Method:	00
Leak Rate:	0
Gross Fail:	Not reported
Modified By:	Spills
Last Modified:	10/1/2004
Test Method:	Unknown

HIST LTANKS:

Region of Spill:	1
Spill Number:	9108583
Spill Date:	11/08/1991
Spill Time:	16:30
Spill Cause:	Tank Test Failure
Resource Affectd:	On Land
Water Affected:	Not reported
Spill Source:	Other Commercial/Industrial
Spill Class:	Not reported
Spill Closed Dt:	12/10/91
Cleanup Ceased:	12/10/91
Cleanup Meets Standard:	True
Investigator:	WALSH
Caller Name:	Not reported
Caller Agency:	Not reported
Caller Phone:	Not reported
Caller Extension:	Not reported
Notifier Name:	Not reported
Notifier Agency:	Not reported
Notifier Phone:	Not reported
Notifier Extension:	Not reported
Reported to Department Date:	11/12/91
Reported to Department Time:	09:00
SWIS:	28
Spiller Contact:	Not reported
Spiller Phone:	Not reported
Spiller Extention:	Not reported
Spiller Name:	MACHINERY EXCHANGE CO
Spiller Address:	215 CENTER STREET
Spiller City,St,Zip:	NY, NY
Spiller Cleanup Date:	/ /
Facility Contact:	Not reported
Facility Phone:	(212) 226- 5356
Facility Extention:	Not reported
Spill Notifier:	Tank Tester

MACHINERY EXCHANGE CO (Continued) **S100153515**

PBS Number: Not reported
Last Inspection: / /
Recommended Penalty: Penalty Not Recommended
Enforcement Date: / /
Investigation Complete: / /
UST Involvement: False
Date Region Sent Summary to Central Office: / /
Corrective Action Plan Submitted: / /
Date Spill Entered In Computer Data File: 11/13/91
Time Spill Entered In Computer Data File: Not reported
Spill Record Last Update: 12/10/91
Is Updated: False

Tank:
PBS Number: Not reported
Tank Number: Not reported
Tank Size: 0
Test Method: Not reported
Leak Rate Failed Tank: 0.00
Gross Leak Rate: Not reported

Material:
Material Class Type: Petroleum
Quantity Spilled: 0
Unkonwn Quantity Spilled: False
Units: Gallons
Quantity Recovered: 0
Unkonwn Quantity Recovered: False
Material: #2 FUEL OIL
Class Type: #2 FUEL OIL
Times Material Entry In File: 24464
CAS Number: Not reported
Last Date: 19941207
DEC Remarks: 12/10/91: TANK REMOVED 12/9/91, NO CONTAMINATION OBSERVED.
Spill Cause: 1K FAILED AT - .255, VOLINO TESTER, 2 TANKS 1K NORTH SIDE TANK FAILED, TANK TO BE REMOVED, IS BEING PUMPED OUT

BP332 **ARK WIND INDUSTRIES** **LTANKS** **S100149096**
NW **66 BROOKLAND AVENUE** **HIST LTANKS** **N/A**
1/2-1 **WESTBURY, NY**
0.939 mi.
4956 ft. **Site 1 of 2 in cluster BP**

Relative:
Higher

Actual:
122 ft.

LTANKS:
Site ID: 213979
Spill No: 8705430
Spill Date: 9/28/1987
Spill Cause: Tank Test Failure
Spill Source: Commercial/Industrial
Spill Class: Not reported
Spill Closed Dt: 10/13/1987
Facility Addr2: Not reported
Cleanup Ceased: 10/13/1987
Cleanup Meets Standard: True
SWIS: 3022
Investigator: KDGOERTZ
Referred To: Not reported
Reported to Dept: 9/28/1987

ARK WIND INDUSTRIES (Continued) **S100149096**

CID:	Not reported
Water Affected:	Not reported
Spill Notifier:	Tank Tester
Last Inspection:	Not reported
Recommended Penalty:	Penalty Not Recommended
UST Involvement:	False
Remediation Phase:	0
Date Entered In Computer:	10/2/1987
Spill Record Last Update:	10/18/2006
Spiller Name:	Not reported
Spiller Company:	ARK WIND INDUSTRIES
Spiller Address:	66 BROOKLAND AVENUE
Spiller City,St,Zip:	WESTBURY, NY
Spiller County:	001
Spiller Contact:	Not reported
Spiller Phone:	Not reported
Spiller Extention:	Not reported
DEC Region:	1
DER Facility ID:	177284
DEC Memo:	Prior to Sept, 2004 data translation this spill Lead_DEC Field was "GOERTZ FD" / / : TO BE RETEST.AFTER COPPER RETURN LINE REPLACED,VOLINO RETESTED SYSTEM ON 10/5/87 AND SYSTEM PASSED. DEC NOT PRESENT DURING RETEST. FILE HAS BEEN DESTROYED ACCORDING TO STATE ARCHIVE AND RECORD ADMINISTRATOR RETENTION/DISPOSAL PROCEDURES
Remarks:	1000 GAL TANK.

Material:

Site ID:	213979
Operable Unit ID:	909257
Operable Unit:	01
Material ID:	468034
Material Code:	0001
Material Name:	#2 Fuel Oil
Case No.:	Not reported
Material FA:	Petroleum
Quantity:	0
Units:	Gallons
Recovered:	No
Resource Affected:	Not reported
Oxygenate:	False

Tank Test:

Site ID:	213979
Spill Tank Test:	1531751
Tank Number:	Not reported
Tank Size:	0
Test Method:	00
Leak Rate:	0
Gross Fail:	Not reported
Modified By:	Spills
Last Modified:	10/1/2004
Test Method:	Unknown

HIST LTANKS:

Region of Spill:	1

ARK WIND INDUSTRIES (Continued) **S100149096**

Spill Number:	8705430
Spill Date:	09/28/1987
Spill Time:	16:45
Spill Cause:	Tank Test Failure
Resource Affectd:	Groundwater
Water Affected:	Not reported
Spill Source:	Other Commercial/Industrial
Spill Class:	Not reported
Spill Closed Dt:	10/13/87
Cleanup Ceased:	10/13/87
Cleanup Meets Standard:	True
Investigator:	GOERTZ FD
Caller Name:	Not reported
Caller Agency:	Not reported
Caller Phone:	Not reported
Caller Extension:	Not reported
Notifier Name:	Not reported
Notifier Agency:	Not reported
Notifier Phone:	Not reported
Notifier Extension:	Not reported
Reported to Department Date:	09/28/87
Reported to Department Time:	17:09
SWIS:	28
Spiller Contact:	Not reported
Spiller Phone:	Not reported
Spiller Extention:	Not reported
Spiller Name:	ARK WIND INDUSTRIES
Spiller Address:	66 BROOKLAND AVENUE
Spiller City,St,Zip:	WESTBURY, NY
Spiller Cleanup Date:	/ /
Facility Contact:	Not reported
Facility Phone:	(516) 333- 2140
Facility Extention:	Not reported
Spill Notifier:	Tank Tester
PBS Number:	Not reported
Last Inspection:	/ /
Recommended Penalty:	Penalty Not Recommended
Enforcement Date:	/ /
Investigation Complete:	/ /
UST Involvement:	False
Date Region Sent Summary to Central Office:	/ /
Corrective Action Plan Submitted:	/ /
Date Spill Entered In Computer Data File:	10/02/87
Time Spill Entered In Computer Data File:	Not reported
Spill Record Last Update:	03/03/99
Is Updated:	False

Tank:

PBS Number:	Not reported
Tank Number:	Not reported
Tank Size:	0
Test Method:	Not reported
Leak Rate Failed Tank:	0.00
Gross Leak Rate:	Not reported

Material:

Material Class Type:	Petroleum

ARK WIND INDUSTRIES (Continued) **S100149096**

Quantity Spilled: 0
Unkonwn Quantity Spilled: False
Units: Gallons
Quantity Recovered: 0
Unkonwn Quantity Recovered: False
Material: #2 FUEL OIL
Class Type: #2 FUEL OIL
Times Material Entry In File: 24464
CAS Number: Not reported
Last Date: 19941207
DEC Remarks: / / : TO BE RETEST. / / : TO BE RETEST.AFTER COPPER RETURN LINE REPLACED,VOLINO RETESTED SYSTEM ON 10/5/87 AND SYSTEM PASSED. DEC NOT PRESENT DURING RETEST.
Spill Cause: 1000 GAL TANK.

BQ333 **MAGNUSONIC DEVICES INC** **CORRACTS** **1000323314**
NNE **290 DUFFY AVE** **RCRA-NonGen** **NYD005923560**
1/2-1 **HICKSVILLE, NY 11801** **MANIFEST**
0.949 mi.
5009 ft. **Site 1 of 3 in cluster BQ**

Relative:
Higher

Actual:
123 ft.

CORRACTS:

EPA ID: NYD005923560
EPA Region: 2
Area Name: SITEWIDE
Actual Date: 4/20/1995
Action: CA050 - RFA Completed
NAICS Code(s): 334419
Other Electronic Component Manufacturing
Original schedule date: Not reported
Schedule end date: Not reported

EPA ID: NYD005923560
EPA Region: 2
Area Name: SITEWIDE
Actual Date: 5/24/1995
Action: CA070YE - RFA Determination Of Need For An RFI, RFI is Necessary
NAICS Code(s): 334419
Other Electronic Component Manufacturing
Original schedule date: Not reported
Schedule end date: Not reported

EPA ID: NYD005923560
EPA Region: 2
Area Name: SITEWIDE
Actual Date: 6/19/1995
Action: CA210T - CA Responsibility Referred To A Non- RCRA Federal Authority, Corrective Action referred to another non- RCRA Federal Authority
NAICS Code(s): 334419
Other Electronic Component Manufacturing
Original schedule date: Not reported
Schedule end date: Not reported

EPA ID: NYD005923560
EPA Region: 2
Area Name: SITEWIDE

MAGNUSONIC DEVICES INC (Continued) **1000323314**

Actual Date: 7/30/1993
Action: CA150 - RFI Workplan Approved
NAICS Code(s): 334419
Other Electronic Component Manufacturing
Original schedule date: Not reported
Schedule end date: Not reported

EPA ID: NYD005923560
EPA Region: 2
Area Name: SITEWIDE
Actual Date: 8/26/1996
Action: CA075LO - CA Prioritization, Facility or area was assigned a low corrective action priority
NAICS Code(s): 334419
Other Electronic Component Manufacturing
Original schedule date: Not reported
Schedule end date: Not reported

RCRA- NonGen:
Date form received by agency: 01/01/2007
Facility name: SPORT STAMP & THE CLOSET
Facility address: 290 DUFFY AVE
HICKSVILLE, NY 118013605
EPA ID: NYD005923560
Mailing address: DUFFY AVE
HICKSVILLE, NY 11801
Contact: Not reported
Contact address: DUFFY AVE
HICKSVILLE, NY 11801
Contact country: US
Contact telephone: Not reported
Contact email: Not reported
EPA Region: 02
Land type: Facility is not located on Indian land. Additional information is not known.
Classification: Non- Generator
Description: Handler: Non- Generators do not presently generate hazardous waste

Owner/Operator Summary:
Owner/operator name: M LEVITT
Owner/operator address: 290 DUFFY AVE
HICKSVILLE, NY 11801
Owner/operator country: US
Owner/operator telephone: (516) 938- 4700
Legal status: Private
Owner/Operator Type: Owner
Owner/Op start date: Not reported
Owner/Op end date: Not reported

Owner/operator name: M LEVITT
Owner/operator address: 290 DUFFY AVE
OPERCITY, NY 99999
Owner/operator country: US
Owner/operator telephone: (516) 938- 4700
Legal status: Private
Owner/Operator Type: Operator
Owner/Op start date: Not reported

MAGNUSONIC DEVICES INC (Continued) **1000323314**

Owner/Op end date: Not reported

Handler accessibilty indicator: Transferred to the program or state equivalent.

Handler Activities Summary:
U.S. importer of hazardous waste: Unknown
Mixed waste (haz. and radioactive): Unknown
Recycler of hazardous waste: No
Transporter of hazardous waste: Unknown
Treater, storer or disposer of HW: No
Underground injection activity: No
On- site burner exemption: Unknown
Furnace exemption: Unknown
Used oil fuel burner: No
Used oil processor: No
User oil refiner: No
Used oil fuel marketer to burner: No
Used oil Specification marketer: No
Used oil transfer facility: No
Used oil transporter: No
Off- site waste receiver: Commercial status unknown

Historical Generators:
Date form received by agency: 01/01/2006
Facility name: SPORT STAMP & THE CLOSET
Classification: Not a generator, verified

Date form received by agency: 07/08/1999
Facility name: SPORT STAMP & THE CLOSET
Classification: Not a generator, verified

Date form received by agency: 11/19/1980
Facility name: SPORT STAMP & THE CLOSET
Classification: Not a generator, verified

Date form received by agency: 08/04/1980
Facility name: SPORT STAMP & THE CLOSET
Classification: Large Quantity Generator

Corrective Action Summary:
Event date: 07/30/1993
Event: RFI Workplan Approved

Event date: 04/20/1995
Event: RFA Completed

Event date: 05/24/1995
Event: RFA Determination Of Need For An RFI, RFI is Necessary;

Event date: 06/19/1995
Event: CA Responsibility Referred To A Non- RCRA Federal Authority, Corrective Action referred to another non- RCRA Federal Authority.

Event date: 08/26/1996
Event: CA Prioritization, Facility or area was assigned a low corrective action priority.

MAGNUSONIC DEVICES INC (Continued) **1000323314**

Facility Has Received Notices of Violations:
Regulation violated: Not reported
Area of violation: Generators - General
Date violation determined: 04/25/1986
Date achieved compliance: 02/26/1987
Violation lead agency: State
Enforcement action: WRITTEN INFORMAL
Enforcement action date: 08/20/1986
Enf. disposition status: Not reported
Enf. disp. status date: Not reported
Enforcement lead agency: State
Proposed penalty amount: Not reported
Final penalty amount: Not reported
Paid penalty amount: Not reported

Evaluation Action Summary:
Evaluation date: 11/09/1987
Evaluation: COMPLIANCE EVALUATION INSPECTION ON- SITE
Area of violation: Not reported
Date achieved compliance: Not reported
Evaluation lead agency: State

Evaluation date: 04/25/1986
Evaluation: COMPLIANCE EVALUATION INSPECTION ON- SITE
Area of violation: Generators - General
Date achieved compliance: 02/26/1987
Evaluation lead agency: State

Evaluation date: 03/21/1984
Evaluation: COMPLIANCE EVALUATION INSPECTION ON- SITE
Area of violation: Not reported
Date achieved compliance: Not reported
Evaluation lead agency: State

Evaluation date: 03/02/1984
Evaluation: COMPLIANCE EVALUATION INSPECTION ON- SITE
Area of violation: Not reported
Date achieved compliance: Not reported
Evaluation lead agency: State

NY MANIFEST:
EPA ID: NYD005923560
Country: USA
Mailing Name: MAGNUSONIC DEVICES INC
Mailing Contact: DENNIS HOFF
Mailing Address: 290 DUFFY AVE
Mailing Address 2: Not reported
Mailing City: HICKSVILLE
Mailing State: NY
Mailing Zip: 11801
Mailing Zip4: 3605
Mailing Country: USA
Mailing Phone: 516- 938- 4700

Document ID: NYO1102671
Manifest Status: Completed after the designated time period for a TSDF to get a copy to the DEC

MAGNUSONIC DEVICES INC (Continued) **1000323314**

Trans1 State ID:	1A- 042
Trans2 State ID:	Not reported
Generator Ship Date:	810527
Trans1 Recv Date:	810527
Trans2 Recv Date:	Not reported
TSD Site Recv Date:	810603
Part A Recv Date:	Not reported
Part B Recv Date:	Not reported
Generator EPA ID:	NYD005923560
Trans1 EPA ID:	NYD082785429
Trans2 EPA ID:	Not reported
TSDF ID:	NYD082785429
Waste Code:	D006 - CADMIUM 1.0 MG/L TCLP
Quantity:	00550
Units:	G - Gallons (liquids only)* (8.3 pounds)
Number of Containers:	010
Container Type:	DM - Metal drums, barrels
Handling Method:	T Chemical, physical, or biological treatment.
Specific Gravity:	100
Waste Code:	Not reported
Quantity:	00275
Units:	G - Gallons (liquids only)* (8.3 pounds)
Number of Containers:	005
Container Type:	DM - Metal drums, barrels
Handling Method:	T Chemical, physical, or biological treatment.
Specific Gravity:	100
Year:	80- 81

Document ID:	NYO1104732
Manifest Status:	Completed after the designated time period for a TSDF to get a copy to the DEC
Trans1 State ID:	1A- 042
Trans2 State ID:	Not reported
Generator Ship Date:	811210
Trans1 Recv Date:	811210
Trans2 Recv Date:	Not reported
TSD Site Recv Date:	811210
Part A Recv Date:	Not reported
Part B Recv Date:	Not reported
Generator EPA ID:	NYD005923560
Trans1 EPA ID:	NYD082785429
Trans2 EPA ID:	Not reported
TSDF ID:	NYD082785429
Waste Code:	D006 - CADMIUM 1.0 MG/L TCLP
Quantity:	00275
Units:	G - Gallons (liquids only)* (8.3 pounds)
Number of Containers:	005
Container Type:	DM - Metal drums, barrels
Handling Method:	Not reported
Specific Gravity:	100
Waste Code:	Not reported
Quantity:	00275
Units:	G - Gallons (liquids only)* (8.3 pounds)
Number of Containers:	005
Container Type:	DM - Metal drums, barrels
Handling Method:	Not reported
Specific Gravity:	100

MAGNUSONIC DEVICES INC (Continued) **1000323314**

Waste Code:	Not reported
Quantity:	00220
Units:	G - Gallons (liquids only)* (8.3 pounds)
Number of Containers:	004
Container Type:	DM - Metal drums, barrels
Handling Method:	Not reported
Specific Gravity:	100
Year:	80- 81

Document ID:	NYO1112013
Manifest Status:	Completed copy
Trans1 State ID:	1A- 042
Trans2 State ID:	Not reported
Generator Ship Date:	810902
Trans1 Recv Date:	810902
Trans2 Recv Date:	Not reported
TSD Site Recv Date:	810902
Part A Recv Date:	Not reported
Part B Recv Date:	Not reported
Generator EPA ID:	NYD005923560
Trans1 EPA ID:	NYD082785429
Trans2 EPA ID:	Not reported
TSDF ID:	NYD082785429
Waste Code:	D006 - CADMIUM 1.0 MG/L TCLP
Quantity:	00550
Units:	G - Gallons (liquids only)* (8.3 pounds)
Number of Containers:	010
Container Type:	DM - Metal drums, barrels
Handling Method:	T Chemical, physical, or biological treatment.
Specific Gravity:	100
Waste Code:	Not reported
Quantity:	00275
Units:	G - Gallons (liquids only)* (8.3 pounds)
Number of Containers:	005
Container Type:	DM - Metal drums, barrels
Handling Method:	T Chemical, physical, or biological treatment.
Specific Gravity:	100
Waste Code:	Not reported
Quantity:	00275
Units:	G - Gallons (liquids only)* (8.3 pounds)
Number of Containers:	005
Container Type:	DM - Metal drums, barrels
Handling Method:	T Chemical, physical, or biological treatment.
Specific Gravity:	100
Year:	80- 81

Document ID:	NYO1113165
Manifest Status:	Completed copy
Trans1 State ID:	1A- 042
Trans2 State ID:	Not reported
Generator Ship Date:	810924
Trans1 Recv Date:	810924
Trans2 Recv Date:	Not reported
TSD Site Recv Date:	810924
Part A Recv Date:	Not reported

MAGNUSONIC DEVICES INC (Continued) **1000323314**

Part B Recv Date:	Not reported
Generator EPA ID:	NYD005923560
Trans1 EPA ID:	NYD082785429
Trans2 EPA ID:	Not reported
TSDF ID:	NYD082785429
Waste Code:	D002 - NON- LISTED CORROSIVE WASTES
Quantity:	00275
Units:	G - Gallons (liquids only)* (8.3 pounds)
Number of Containers:	005
Container Type:	DM - Metal drums, barrels
Handling Method:	T Chemical, physical, or biological treatment.
Specific Gravity:	100
Waste Code:	Not reported
Quantity:	00550
Units:	G - Gallons (liquids only)* (8.3 pounds)
Number of Containers:	010
Container Type:	DM - Metal drums, barrels
Handling Method:	T Chemical, physical, or biological treatment.
Specific Gravity:	100
Year:	80- 81

Document ID:	NYO1114623
Manifest Status:	Completed after the designated time period for a TSDF to get a copy to the DEC
Trans1 State ID:	1A- 042
Trans2 State ID:	Not reported
Generator Ship Date:	811019
Trans1 Recv Date:	811019
Trans2 Recv Date:	Not reported
TSD Site Recv Date:	811019
Part A Recv Date:	Not reported
Part B Recv Date:	Not reported
Generator EPA ID:	NYD005923560
Trans1 EPA ID:	NYD082785429
Trans2 EPA ID:	Not reported
TSDF ID:	NYD082785429
Waste Code:	D006 - CADMIUM 1.0 MG/L TCLP
Quantity:	00550
Units:	G - Gallons (liquids only)* (8.3 pounds)
Number of Containers:	010
Container Type:	DM - Metal drums, barrels
Handling Method:	T Chemical, physical, or biological treatment.
Specific Gravity:	100
Waste Code:	Not reported
Quantity:	00275
Units:	G - Gallons (liquids only)* (8.3 pounds)
Number of Containers:	005
Container Type:	DM - Metal drums, barrels
Handling Method:	T Chemical, physical, or biological treatment.
Specific Gravity:	100
Year:	80- 81

Document ID:	NYO1115982
Manifest Status:	Completed copy
Trans1 State ID:	1A- 042
Trans2 State ID:	Not reported

MAGNUSONIC DEVICES INC (Continued) **1000323314**

Generator Ship Date:	811110
Trans1 Recv Date:	811110
Trans2 Recv Date:	Not reported
TSD Site Recv Date:	811110
Part A Recv Date:	Not reported
Part B Recv Date:	Not reported
Generator EPA ID:	NYD005923560
Trans1 EPA ID:	NYD082785429
Trans2 EPA ID:	Not reported
TSDF ID:	NYD082785429
Waste Code:	D002 - NON- LISTED CORROSIVE WASTES
Quantity:	00440
Units:	G - Gallons (liquids only)* (8.3 pounds)
Number of Containers:	008
Container Type:	DM - Metal drums, barrels
Handling Method:	T Chemical, physical, or biological treatment.
Specific Gravity:	100
Waste Code:	Not reported
Quantity:	00440
Units:	G - Gallons (liquids only)* (8.3 pounds)
Number of Containers:	008
Container Type:	DM - Metal drums, barrels
Handling Method:	T Chemical, physical, or biological treatment.
Specific Gravity:	100
Year:	80- 81

Document ID:	NYO1072674
Manifest Status:	Completed copy
Trans1 State ID:	1A- 042
Trans2 State ID:	Not reported
Generator Ship Date:	820625
Trans1 Recv Date:	820625
Trans2 Recv Date:	Not reported
TSD Site Recv Date:	820625
Part A Recv Date:	Not reported
Part B Recv Date:	Not reported
Generator EPA ID:	NYD005923560
Trans1 EPA ID:	NYD082785429
Trans2 EPA ID:	Not reported
TSDF ID:	NYD082785429
Waste Code:	D002 - NON- LISTED CORROSIVE WASTES
Quantity:	00270
Units:	G - Gallons (liquids only)* (8.3 pounds)
Number of Containers:	005
Container Type:	DM - Metal drums, barrels
Handling Method:	Not reported
Specific Gravity:	100
Waste Code:	Not reported
Quantity:	00270
Units:	G - Gallons (liquids only)* (8.3 pounds)
Number of Containers:	005
Container Type:	DM - Metal drums, barrels
Handling Method:	Not reported
Specific Gravity:	100
Waste Code:	Not reported
Quantity:	00270

MAGNUSONIC DEVICES INC (Continued) **1000323314**

Units:	G - Gallons (liquids only)* (8.3 pounds)
Number of Containers:	005
Container Type:	DM - Metal drums, barrels
Handling Method:	Not reported
Specific Gravity:	100
Year:	82

Document ID:	NYO1474686
Manifest Status:	Completed copy
Trans1 State ID:	007
Trans2 State ID:	Not reported
Generator Ship Date:	820719
Trans1 Recv Date:	820719
Trans2 Recv Date:	Not reported
TSD Site Recv Date:	820719
Part A Recv Date:	Not reported
Part B Recv Date:	Not reported
Generator EPA ID:	NYD005923560
Trans1 EPA ID:	CTD093616613
Trans2 EPA ID:	Not reported
TSDF ID:	CTD093616613
Waste Code:	D002 - NON- LISTED CORROSIVE WASTES
Quantity:	00900
Units:	G - Gallons (liquids only)* (8.3 pounds)
Number of Containers:	001
Container Type:	DT - Dump trucks
Handling Method:	T Chemical, physical, or biological treatment.
Specific Gravity:	100
Year:	82

Document ID:	NYO1008765
Manifest Status:	Completed copy
Trans1 State ID:	1A- 042
Trans2 State ID:	Not reported
Generator Ship Date:	820115
Trans1 Recv Date:	820115
Trans2 Recv Date:	Not reported
TSD Site Recv Date:	820115
Part A Recv Date:	Not reported
Part B Recv Date:	Not reported
Generator EPA ID:	NYD005923560
Trans1 EPA ID:	NYD082785429
Trans2 EPA ID:	Not reported
TSDF ID:	NYD082785429
Waste Code:	D006 - CADMIUM 1.0 MG/L TCLP
Quantity:	00600
Units:	G - Gallons (liquids only)* (8.3 pounds)
Number of Containers:	001
Container Type:	TT - Cargo tank, tank trucks
Handling Method:	T Chemical, physical, or biological treatment.
Specific Gravity:	100
Year:	82

Document ID:	NYO1008495

MAGNUSONIC DEVICES INC (Continued) **1000323314**

Manifest Status:	Completed copy
Trans1 State ID:	1A- 042
Trans2 State ID:	Not reported
Generator Ship Date:	820126
Trans1 Recv Date:	820126
Trans2 Recv Date:	Not reported
TSD Site Recv Date:	820126
Part A Recv Date:	Not reported
Part B Recv Date:	Not reported
Generator EPA ID:	NYD005923560
Trans1 EPA ID:	NYD082785429
Trans2 EPA ID:	Not reported
TSDF ID:	NYD082785429
Waste Code:	D006 - CADMIUM 1.0 MG/L TCLP
Quantity:	00550
Units:	G - Gallons (liquids only)* (8.3 pounds)
Number of Containers:	010
Container Type:	DM - Metal drums, barrels
Handling Method:	T Chemical, physical, or biological treatment.
Specific Gravity:	100
Waste Code:	Not reported
Quantity:	00275
Units:	G - Gallons (liquids only)* (8.3 pounds)
Number of Containers:	005
Container Type:	DM - Metal drums, barrels
Handling Method:	T Chemical, physical, or biological treatment.
Specific Gravity:	100
Waste Code:	Not reported
Quantity:	00275
Units:	G - Gallons (liquids only)* (8.3 pounds)
Number of Containers:	005
Container Type:	DM - Metal drums, barrels
Handling Method:	T Chemical, physical, or biological treatment.
Specific Gravity:	100
Year:	82

Document ID:	NYO1049382
Manifest Status:	Completed copy
Trans1 State ID:	1A- 042
Trans2 State ID:	Not reported
Generator Ship Date:	820210
Trans1 Recv Date:	820210
Trans2 Recv Date:	Not reported
TSD Site Recv Date:	820210
Part A Recv Date:	Not reported
Part B Recv Date:	Not reported
Generator EPA ID:	NYD005923560
Trans1 EPA ID:	NYD082785429
Trans2 EPA ID:	Not reported
TSDF ID:	NYD082785429
Waste Code:	D002 - NON- LISTED CORROSIVE WASTES
Quantity:	00275
Units:	G - Gallons (liquids only)* (8.3 pounds)
Number of Containers:	005
Container Type:	DM - Metal drums, barrels
Handling Method:	T Chemical, physical, or biological treatment.

MAGNUSONIC DEVICES INC (Continued) **1000323314**

Specific Gravity:	100
Waste Code:	Not reported
Quantity:	00275
Units:	G - Gallons (liquids only)* (8.3 pounds)
Number of Containers:	005
Container Type:	DM - Metal drums, barrels
Handling Method:	T Chemical, physical, or biological treatment.
Specific Gravity:	100
Waste Code:	Not reported
Quantity:	00275
Units:	G - Gallons (liquids only)* (8.3 pounds)
Number of Containers:	005
Container Type:	DM - Metal drums, barrels
Handling Method:	T Chemical, physical, or biological treatment.
Specific Gravity:	100
Year:	82

Document ID:	NYO1049841
Manifest Status:	Completed copy
Trans1 State ID:	1A- 042
Trans2 State ID:	Not reported
Generator Ship Date:	820223
Trans1 Recv Date:	820223
Trans2 Recv Date:	Not reported
TSD Site Recv Date:	820223
Part A Recv Date:	Not reported
Part B Recv Date:	Not reported
Generator EPA ID:	NYD005923560
Trans1 EPA ID:	NYD082785429
Trans2 EPA ID:	Not reported
TSDF ID:	NYD082785429
Waste Code:	D002 - NON- LISTED CORROSIVE WASTES
Quantity:	00275
Units:	G - Gallons (liquids only)* (8.3 pounds)
Number of Containers:	005
Container Type:	DM - Metal drums, barrels
Handling Method:	T Chemical, physical, or biological treatment.
Specific Gravity:	100
Waste Code:	Not reported
Quantity:	00275
Units:	G - Gallons (liquids only)* (8.3 pounds)
Number of Containers:	005
Container Type:	DM - Metal drums, barrels
Handling Method:	T Chemical, physical, or biological treatment.
Specific Gravity:	100
Waste Code:	Not reported
Quantity:	00275
Units:	G - Gallons (liquids only)* (8.3 pounds)
Number of Containers:	005
Container Type:	DM - Metal drums, barrels
Handling Method:	T Chemical, physical, or biological treatment.
Specific Gravity:	100
Year:	82

Document ID:	NYO1050777

MAGNUSONIC DEVICES INC (Continued) **1000323314**

Manifest Status:	Completed copy
Trans1 State ID:	1A- 042
Trans2 State ID:	Not reported
Generator Ship Date:	820325
Trans1 Recv Date:	820325
Trans2 Recv Date:	Not reported
TSD Site Recv Date:	820325
Part A Recv Date:	Not reported
Part B Recv Date:	Not reported
Generator EPA ID:	NYD005923560
Trans1 EPA ID:	NYD082785429
Trans2 EPA ID:	Not reported
TSDF ID:	NYD082785429
Waste Code:	D002 - NON- LISTED CORROSIVE WASTES
Quantity:	00550
Units:	G - Gallons (liquids only)* (8.3 pounds)
Number of Containers:	010
Container Type:	DM - Metal drums, barrels
Handling Method:	T Chemical, physical, or biological treatment.
Specific Gravity:	100
Waste Code:	Not reported
Quantity:	00275
Units:	G - Gallons (liquids only)* (8.3 pounds)
Number of Containers:	005
Container Type:	DM - Metal drums, barrels
Handling Method:	T Chemical, physical, or biological treatment.
Specific Gravity:	100
Waste Code:	Not reported
Quantity:	00220
Units:	G - Gallons (liquids only)* (8.3 pounds)
Number of Containers:	004
Container Type:	DM - Metal drums, barrels
Handling Method:	T Chemical, physical, or biological treatment.
Specific Gravity:	100
Year:	82

Document ID:	NYO1050777
Manifest Status:	Completed copy
Trans1 State ID:	1A- 042
Trans2 State ID:	Not reported
Generator Ship Date:	820325
Trans1 Recv Date:	820325
Trans2 Recv Date:	Not reported
TSD Site Recv Date:	820325
Part A Recv Date:	Not reported
Part B Recv Date:	Not reported
Generator EPA ID:	NYD005923560
Trans1 EPA ID:	NYD082785429
Trans2 EPA ID:	Not reported
TSDF ID:	NYD082785429
Waste Code:	D006 - CADMIUM 1.0 MG/L TCLP
Quantity:	00220
Units:	G - Gallons (liquids only)* (8.3 pounds)
Number of Containers:	004
Container Type:	DM - Metal drums, barrels
Handling Method:	T Chemical, physical, or biological treatment.

MAGNUSONIC DEVICES INC (Continued) **1000323314**

Specific Gravity: 100
Year: 82

Document ID: NYO1470159
Manifest Status: Completed after the designated time period for a TSDF to get a copy to the DEC
Trans1 State ID: 1A- 042
Trans2 State ID: Not reported
Generator Ship Date: 810204
Trans1 Recv Date: 810204
Trans2 Recv Date: Not reported
TSD Site Recv Date: 810204
Part A Recv Date: Not reported
Part B Recv Date: Not reported
Generator EPA ID: NYD005923560
Trans1 EPA ID: NYD082785429
Trans2 EPA ID: Not reported
TSDF ID: NYD082785429
Waste Code: D002 - NON- LISTED CORROSIVE WASTES
Quantity: 00440
Units: G - Gallons (liquids only)* (8.3 pounds)
Number of Containers: 008
Container Type: DM - Metal drums, barrels
Handling Method: T Chemical, physical, or biological treatment.
Specific Gravity: 100
Year: 80- 81

Document ID: NYO1505619
Manifest Status: Completed after the designated time period for a TSDF to get a copy to the DEC
Trans1 State ID: 1A- 042
Trans2 State ID: Not reported
Generator Ship Date: 810309
Trans1 Recv Date: 810309
Trans2 Recv Date: Not reported
TSD Site Recv Date: 810309
Part A Recv Date: Not reported
Part B Recv Date: Not reported
Generator EPA ID: NYD005923560
Trans1 EPA ID: NYD082785429
Trans2 EPA ID: Not reported
TSDF ID: NYD082785429
Waste Code: D002 - NON- LISTED CORROSIVE WASTES
Quantity: 00275
Units: G - Gallons (liquids only)* (8.3 pounds)
Number of Containers: 005
Container Type: DM - Metal drums, barrels
Handling Method: T Chemical, physical, or biological treatment.
Specific Gravity: 100
Waste Code: Not reported
Quantity: 00165
Units: G - Gallons (liquids only)* (8.3 pounds)
Number of Containers: 003
Container Type: DM - Metal drums, barrels
Handling Method: T Chemical, physical, or biological treatment.
Specific Gravity: 100
Year: 80- 81

MAGNUSONIC DEVICES INC (Continued) **1000323314**

Document ID:	NYO1507446
Manifest Status:	Completed after the designated time period for a TSDF to get a copy to the DEC
Trans1 State ID:	1A- 042
Trans2 State ID:	Not reported
Generator Ship Date:	810427
Trans1 Recv Date:	810427
Trans2 Recv Date:	Not reported
TSD Site Recv Date:	810427
Part A Recv Date:	Not reported
Part B Recv Date:	Not reported
Generator EPA ID:	NYD005923560
Trans1 EPA ID:	NYD082785429
Trans2 EPA ID:	Not reported
TSDF ID:	NYD082785429
Waste Code:	D006 - CADMIUM 1.0 MG/L TCLP
Quantity:	00550
Units:	G - Gallons (liquids only)* (8.3 pounds)
Number of Containers:	010
Container Type:	DM - Metal drums, barrels
Handling Method:	T Chemical, physical, or biological treatment.
Specific Gravity:	100
Year:	80- 81

Document ID:	NYO1592001
Manifest Status:	TSDF copy
Trans1 State ID:	Not reported
Trans2 State ID:	Not reported
Generator Ship Date:	810820
Trans1 Recv Date:	Not reported
Trans2 Recv Date:	Not reported
TSD Site Recv Date:	810813
Part A Recv Date:	Not reported
Part B Recv Date:	Not reported
Generator EPA ID:	NYD005923560
Trans1 EPA ID:	Not reported
Trans2 EPA ID:	Not reported
TSDF ID:	Not reported
Waste Code:	Not reported
Quantity:	Not reported
Units:	Not reported
Number of Containers:	Not reported
Container Type:	Not reported
Handling Method:	Not reported
Specific Gravity:	Not reported
Year:	80- 81

Document ID:	NYO1588581
Manifest Status:	Completed after the designated time period for a TSDF to get a copy to the DEC
Trans1 State ID:	1A- 042
Trans2 State ID:	Not reported
Generator Ship Date:	810626
Trans1 Recv Date:	810626
Trans2 Recv Date:	Not reported
TSD Site Recv Date:	810626
Part A Recv Date:	Not reported

MAGNUSONIC DEVICES INC (Continued) **1000323314**

Part B Recv Date:	Not reported
Generator EPA ID:	NYD005923560
Trans1 EPA ID:	NYD082785429
Trans2 EPA ID:	Not reported
TSDF ID:	NYD082785429
Waste Code:	D006 - CADMIUM 1.0 MG/L TCLP
Quantity:	00550
Units:	G - Gallons (liquids only)* (8.3 pounds)
Number of Containers:	010
Container Type:	DM - Metal drums, barrels
Handling Method:	T Chemical, physical, or biological treatment.
Specific Gravity:	100
Year:	80- 81

Document ID:	NYO1589625
Manifest Status:	Generator copy
Trans1 State ID:	1A- 042
Trans2 State ID:	Not reported
Generator Ship Date:	810715
Trans1 Recv Date:	810715
Trans2 Recv Date:	Not reported
TSD Site Recv Date:	Not reported
Part A Recv Date:	Not reported
Part B Recv Date:	Not reported
Generator EPA ID:	NYD005923560
Trans1 EPA ID:	NYD082785429
Trans2 EPA ID:	Not reported
TSDF ID:	NYD082785429
Waste Code:	D006 - CADMIUM 1.0 MG/L TCLP
Quantity:	00495
Units:	G - Gallons (liquids only)* (8.3 pounds)
Number of Containers:	009
Container Type:	DM - Metal drums, barrels
Handling Method:	Not reported
Specific Gravity:	100
Year:	80- 81

Click this hyperlink while viewing on your computer to access
107 additional NY_MANIFEST: record(s) in the EDR Site Report.

BQ334 **VOLPONE STAMP CO INC** **SHWS** **S104510994**
NNE **290 DUFFY AVENUE** **NY Spills** **N/A**
1/2-1 **HICKSVILLE, NY** **NY Hist Spills**
0.949 mi.
5009 ft. **Site 2 of 3 in cluster BQ**

Relative:
Higher

Actual:
123 ft.

SHWS:

Program:	HW
Site Code:	55770
Classification:	SIGNIFICANT THREAT TO THE PUBLIC HEALTH OR ENVIRONMENT - ACTION REQUIRED.
Region:	1
Acres:	5.000
HW Code:	130031
Record Add:	11/18/1999 12:00:00 PM
Record Upd:	4/27/2010 9:28:00 AM
Updated By:	GWHARRIS

VOLPONE STAMP CO INC (Continued) **S104510994**

Site Description: Magnusonics is located in an industrial area at 290 Duffy Avenue, Hicksville. Magnusonics Devices manufactured computer tape recording heads, an operation which generated both hazardous and non- hazardous wastes. Solvents and metals were discharged into cesspools on site. Soil samples taken at two locations on site revealed chromium at 1650 ppm and lead at 1170 ppm. Groundwater sampling also detected 1,1,1- trichloroethane at 72 ppb in downgradient monitoring well MW- 4. The site was closed and sold in 1987 in accordance with RCRA regulations. The Consent Order for a Remedial Investigation/Feasibility Study (RI/FS) was signed and the Remedial Investigation has been completed. The RI revealed metals contaminated soil in 5 storm drains at the site. The extent of the metals contaminated "fill material" at the northern portion of the site was determined. The remedial design was completed in August, 2000. The Remedial Action began on July 19, 2001. The Bureau of Construction Services (BCS) performed a final inspection on October 18, 2001. The responsible party performed the required two years of post- remedial groundwater monitoring between 2/11/2002 and 2/27/2004 in conformance with the ROD. The post- remedial groundwater monitoring showed contamination dropped below or slightly above TAGM level for all contaminants of concern. The responsible party is requesting site closure (delisting) which is under review by DEC and DOH however the site can not be delisted until the site owner provides the DEC with a Deed Restriction.

Env Problem: Lead, chromium, nickel, zinc and copper contamination in soil has been confirmed. Upon completion of implementation of the remedy the responsible party performed the required two years of post- remedial groundwater monitoring between 2/11/2002 and 2/27/2004 in conformance with the ROD. The post- remedial groundwater monitoring showed contamination dropped below or slightly above TAGM level for all contaminants of concern. The responsible party is requesting site closure (delisting) which is under review by DEC and DOH.

Health Problem: Groundwater is the primary source of drinking water in the area, and there are numerous public water supply wells within a three mile radius of the site. Several wells owned by the Hicksville Water District are contaminated with volatile organic compounds (VOC). These wells are being treated using air strippers. Treated water is monitored routinely to insure that drinking water standards are met. The Remedial Investigation for this site did not find significant levels of VOCs in on- site groundwater. Site- related contaminated soils have been removed.

Dump:	False
Structure:	True
Lagoon:	False
Landfill:	False
Pond:	False
Disp Start:	1978
Disp Term:	1986
Lat/Long:	40:45:44:0 / 73:32:33:0
Dell:	False
Record Add:	11/18/1999 12:00:00 PM
Record Upd:	11/18/1999 12:00:00 PM
Updated By:	DJFARRAR
Own Op:	Owner
Sub Type:	E
Owner Name:	Not reported
Owner Company:	MAGNUSONICS DEVICES

VOLPONE STAMP CO INC (Continued) **S104510994**

Owner Address:	575 UNDERHILL BLVD.
Owner Addr2:	Not reported
Owner City,St,Zip:	SYOSSET, NY 11803
Owner Country:	United States of America
Own Op:	Disp. Owner
Sub Type:	NNN
Owner Name:	Not reported
Owner Company:	MAGNUSONICS DEVICES
Owner Address:	Not reported
Owner Addr2:	Not reported
Owner City,St,Zip:	ZZ
Owner Country:	United States of America
Own Op:	Owner
Sub Type:	NNN
Owner Name:	Not reported
Owner Company:	International Clinical Devices
Owner Address:	575 Underhill Boulevard
Owner Addr2:	Not reported
Owner City,St,Zip:	Syosset, NY 11803
Owner Country:	United States of America
Own Op:	On- Site Operator
Sub Type:	E
Owner Name:	Not reported
Owner Company:	MAGNUSONICS DEVICES
Owner Address:	290 DUFFY AVE.
Owner Addr2:	Not reported
Owner City,St,Zip:	HICKSVILLE, NY
Owner Country:	United States of America
Own Op:	On- Site Operator
Sub Type:	NNN
Owner Name:	Not reported
Owner Company:	Magnusonics Devices
Owner Address:	290 Duffy Avenue
Owner Addr2:	Not reported
Owner City,St,Zip:	Hicksville, NY 11801
Owner Country:	United States of America
HW Code:	130031
Waste Type:	CHROMIUM D007
Waste Quantity:	UNKNOWN
Waste Code:	Not reported
HW Code:	130031
Waste Type:	LEAD D008
Waste Quantity:	UNKNOWN
Waste Code:	Not reported
Crossref ID:	NYD005923560
Cross Ref Type Code:	05
Cross Ref Type:	EPA Site ID
Record Added Date:	11/18/1999 12:00:00 PM
Record Updated:	5/10/2001 4:31:00 PM
Updated By:	REGTRANS
Crossref ID:	WP- 045- 83
Cross Ref Type Code:	23
Cross Ref Type:	Agreement/Consent Order Number
Record Added Date:	2/26/2009 1:45:00 PM
Record Updated:	2/26/2009 1:45:00 PM
Updated By:	DMMOLOUG

VOLPONE STAMP CO INC (Continued) **S104510994**

NY Spills:

Site ID:	194746
Facility Addr2:	Not reported
Facility ID:	9914330
Spill Number:	9914330
Facility Type:	ER
SWIS:	3000
Investigator:	UNASSIGNED
Referred To:	Not reported
Spill Date:	1/1/2000
Reported to Dept:	3/20/2000
CID:	03
Spill Cause:	Deliberate
Water Affected:	Not reported
Spill Source:	Commercial/Industrial
Spill Notifier:	Citizen
Cleanup Ceased:	Not reported
Cleanup Meets Std:	True
Last Inspection:	Not reported
Recommended Penalty:	Penalty Not Recommended
UST Trust:	False
Spill Class:	Possible release with minimal potential for fire or hazard or Known release with no damage. No DEC Response. No corrective action required.
Spill Closed Dt:	3/20/2000
Remediation Phase:	0
Date Entered In Computer:	3/20/2000
Spill Record Last Update:	3/21/2000
Spiller Name:	Not reported
Spiller Company:	VOLPONE STAMP CO INC
Spiller Address:	290 DUFFY AVENUE
Spiller City,St,Zip:	HICKSVILLE, ZZ
Spiller Company:	001
Contact Name:	Not reported
Contact Phone:	(516) 935- 9490
DEC Region:	1
DER Facility ID:	162269
DEC Memo:	Prior to Sept, 2004 data translation this spill Lead_DEC Field was "NONE"
Remarks:	CALLER STATES ONGOING PROBLEM WITH BUSINESS DUMPING CHEMICALS THAT ARE USED FOR CLEANING, FOR THEIR BUSINESS, DOWN THEIR SINK DRAINS. CALLER REFUSED ANY FURTHER INFO. STATES IT HAS BEEN INVESTIGATED BEFORE.

Material:

Site ID:	194746
Operable Unit ID:	1088848
Operable Unit:	01
Material ID:	292613
Material Code:	0063A
Material Name:	UNKNOWN HAZARDOUS MATERIAL
Case No.:	Not reported
Material FA:	Hazardous Material
Quantity:	0
Units:	Gallons
Recovered:	No
Resource Affected:	Not reported
Oxygenate:	False

VOLPONE STAMP CO INC (Continued) **S104510994**

Tank Test:

Site ID:	Not reported
Spill Tank Test:	Not reported
Tank Number:	Not reported
Tank Size:	Not reported
Test Method:	Not reported
Leak Rate:	Not reported
Gross Fail:	Not reported
Modified By:	Not reported
Last Modified:	Not reported
Test Method:	Not reported

NY Hist Spills:

Region of Spill:	1
Spill Number:	9914330
Investigator:	NONE
Caller Name:	Not reported
Caller Agency:	Not reported
Caller Phone:	Not reported
Notifier Name:	Not reported
Notifier Agency:	Not reported
Notifier Phone:	Not reported
Spill Date/Time:	01/01/2000 12:00
Reported to Dept Date/Time:	03/20/00 13:24
SWIS:	28
Spiller Name:	VOLPONE STAMP CO INC
Spiller Contact:	Not reported
Spiller Phone:	(516) 935- 9490
Spiller Phone:	(516) 935- 9490
Spiller Address:	290 DUFFY AVENUE
Spiller City,St,Zip:	HICKSVILLE
Spill Cause:	Deliberate
Reported to Dept:	In Sewer
Water Affected:	Not reported
Spill Source:	01
Spill Notifier:	Citizen
PBS Number:	Not reported
Cleanup Ceased:	/ /
Cleanup Meets Std:	True
Last Inspection:	/ /
Recommended Penalty:	Penalty Not Recommended
Spiller Cleanup Dt:	/ /
Enforcement Date:	/ /
Invstgn Complete:	/ /
UST Involvement:	False
Spill Class:	Possible release with minimal potential for fire or hazard or Known release with no damage. No DEC Response. No corrective action required.
Spill Closed Dt:	03/20/00
Corrective Action Plan Submitted:	/ /
Date Region Sent Summary to Central Office:	/ /
Date Spill Entered In Computer Data File:	03/20/00
Date Spill Entered In Computer Data File:	Not reported
Update Date:	03/21/00
Is Updated:	False

VOLPONE STAMP CO INC (Continued) **S104510994**

Tank:

PBS Number:	Not reported
Tank Number:	Not reported
Tank Size:	Not reported
Test Method:	Not reported
Leak Rate Failed Tank:	Not reported
Gross Leak Rate:	Not reported

Material:

Material Class Type:	Nonpetroleum/Nonhazardous
Quantity Spilled:	0
Unkonwn Quantity Spilled:	True
Units:	Gallons
Quantity Recovered:	0
Unkonwn Quantity Recovered:	True
Material:	UNKNOWN HAZARDOUS MATERIAL
Class Type:	UNKNOWN HAZARDOUS MATERIAL
Times Material Entry In File:	2093
CAS Number:	Not reported
Last Date:	19940728
DEC Remarks:	Not reported
Remark:	CALLER STATES ONGOING PROBLEM WITH BUSINESS DUMPING CHEMICALS THAT ARE USED FOR CLEANING, FOR THEIR BUSINESS, DOWN THEIR SINK DRAINS. CALLER REFUSED ANY FURTHER INFO. STATES IT HAS BEEN INVESTIGATED BEFORE.

BN335 **UNK TENANTS** **LTANKS** **S100174505**
WSW **27 PLANT LANE** **HIST LTANKS** **N/A**
1/2-1 **WESTBURY, NY**
0.953 mi.
5031 ft. **Site 2 of 3 in cluster BN**

Relative:
Lower

Actual:
103 ft.

LTANKS:

Site ID:	302673
Spill No:	9011612
Spill Date:	2/5/1991
Spill Cause:	Tank Failure
Spill Source:	Private Dwelling
Spill Class:	Not reported
Spill Closed Dt:	9/6/1991
Facility Addr2:	Not reported
Cleanup Ceased:	9/6/1991
Cleanup Meets Standard:	True
SWIS:	3000
Investigator:	KJGOMEZ
Referred To:	Not reported
Reported to Dept:	2/5/1991
CID:	04
Water Affected:	Not reported
Spill Notifier:	Citizen
Last Inspection:	Not reported
Recommended Penalty:	Penalty Not Recommended
UST Involvement:	False
Remediation Phase:	0
Date Entered In Computer:	2/6/1991
Spill Record Last Update:	9/6/1991
Spiller Name:	Not reported
Spiller Company:	UNK TENANTS
Spiller Address:	27 PLANT LANE

UNK TENANTS (Continued) **S100174505**

Spiller City,St,Zip:	WESTBURY, NY
Spiller County:	001
Spiller Contact:	Not reported
Spiller Phone:	Not reported
Spiller Extention:	Not reported
DEC Region:	1
DER Facility ID:	244529
DEC Memo:	Prior to Sept, 2004 data translation this spill Lead_DEC Field was "GOMEZ" 09/06/91: COULD NOT VERIFY LEAK, NO RECORDS, NO FUMES, OIL STILL IN TANK, SENT LETTER ADVISING OWNER OF RESPONSIBILITY, LIABILITY. NO FURTHER ACTION REQUIRED.
Remarks:	TENANTS IN PROCESS OF MOVING,THEY HAD OPTION TO BUY BUT TANK IS LEAKING,USING ALOT OF OIL,MRS. BOLLWEIN CONCERNED ABOUT OIL LEAKING ONTO HER PROPERTY

Material:

Site ID:	302673
Operable Unit ID:	951615
Operable Unit:	01
Material ID:	428145
Material Code:	0001
Material Name:	#2 Fuel Oil
Case No.:	Not reported
Material FA:	Petroleum
Quantity:	0
Units:	Gallons
Recovered:	No
Resource Affected:	Not reported
Oxygenate:	False

Tank Test:

Site ID:	Not reported
Spill Tank Test:	Not reported
Tank Number:	Not reported
Tank Size:	Not reported
Test Method:	Not reported
Leak Rate:	Not reported
Gross Fail:	Not reported
Modified By:	Not reported
Last Modified:	Not reported
Test Method:	Not reported

HIST LTANKS:

Region of Spill:	1
Spill Number:	9011612
Spill Date:	02/05/1991
Spill Time:	12:00
Spill Cause:	Tank Failure
Resource Affectd:	Groundwater
Water Affected:	Not reported
Spill Source:	Private Dwelling
Spill Class:	Not reported
Spill Closed Dt:	09/06/91
Cleanup Ceased:	09/06/91
Cleanup Meets Standard:	True

UNK TENANTS (Continued) **S100174505**

Investigator: GOMEZ
Caller Name: Not reported
Caller Agency: Not reported
Caller Phone: Not reported
Caller Extension: Not reported
Notifier Name: Not reported
Notifier Agency: Not reported
Notifier Phone: Not reported
Notifier Extension: Not reported
Reported to Department Date: 02/05/91
Reported to Department Time: 13:30
SWIS: 28
Spiller Contact: Not reported
Spiller Phone: Not reported
Spiller Extention: Not reported
Spiller Name: UNK TENANTS
Spiller Address: 27 PLANT LANE
Spiller City,St,Zip: WESTBURY, NY
Spiller Cleanup Date: / /
Facility Contact: Not reported
Facility Phone: Not reported
Facility Extention: Not reported
Spill Notifier: Citizen
PBS Number: Not reported
Last Inspection: / /
Recommended Penalty: Penalty Not Recommended
Enforcement Date: / /
Investigation Complete: / /
UST Involvement: False
Date Region Sent Summary to Central Office: / /
Corrective Action Plan Submitted: / /
Date Spill Entered In Computer Data File: 02/06/91
Time Spill Entered In Computer Data File: Not reported
Spill Record Last Update: 09/06/91
Is Updated: False

Tank:
PBS Number: Not reported
Tank Number: Not reported
Tank Size: Not reported
Test Method: Not reported
Leak Rate Failed Tank: Not reported
Gross Leak Rate: Not reported

Material:
Material Class Type: Petroleum
Quantity Spilled: 0
Unkonwn Quantity Spilled: False
Units: Gallons
Quantity Recovered: 0
Unkonwn Quantity Recovered: False
Material: #2 FUEL OIL
Class Type: #2 FUEL OIL
Times Material Entry In File: 24464
CAS Number: Not reported
Last Date: 19941207
DEC Remarks: 09/06/91: COULD NOT VERIFY LEAK, NO RECORDS, NO FUMES, OIL STILL IN TANK, SENT

UNK TENANTS (Continued) **S100174505**

Spill Cause: LETTER ADVISING OWNER OF RESPONSIBILITY, LIABILITY. NO FURTHER ACTION REQUIRED. TENANTS IN PROCESS OF MOVING,THEY HAD OPTION TO BUY BUT TANK IS LEAKING,USING ALOT OF OIL,MRS. BOLLWEIN CONCERNED ABOUT OIL LEAKING ONTO HER PROPERTY

BN336
WSW
1/2-1
0.953 mi.
5031 ft.

CITY BANK (CURRENT OWNER)
27 PLANT LANE
WESTBURY, NY

LTANKS **S102660570**
HIST LTANKS **N/A**

Site 3 of 3 in cluster BN

Relative:
Lower

Actual:
103 ft.

LTANKS:

Site ID:	302674
Spill No:	9406774
Spill Date:	8/18/1994
Spill Cause:	Tank Failure
Spill Source:	Private Dwelling
Spill Class:	Known release with minimal potential for fire or hazard. DEC Response. Willing Responsible Party. Corrective action taken.
Spill Closed Dt:	11/30/1999
Facility Addr2:	Not reported
Cleanup Ceased:	Not reported
Cleanup Meets Standard:	True
SWIS:	3000
Investigator:	BPAUSTIN
Referred To:	Not reported
Reported to Dept:	8/18/1994
CID:	04
Water Affected:	Not reported
Spill Notifier:	Affected Persons
Last Inspection:	Not reported
Recommended Penalty:	Penalty Not Recommended
UST Involvement:	False
Remediation Phase:	0
Date Entered In Computer:	8/19/1994
Spill Record Last Update:	12/1/1999
Spiller Name:	Not reported
Spiller Company:	CITY BANK
Spiller Address:	Not reported
Spiller City,St,Zip:	ZZ
Spiller County:	001
Spiller Contact:	Not reported
Spiller Phone:	Not reported
Spiller Extention:	Not reported
DEC Region:	1
DER Facility ID:	244529
DEC Memo:	Prior to Sept, 2004 data translation this spill Lead_DEC Field was "AUSTIN" 10/10/95: This is additional information about material spilled from the translation of the old spill file: ODOR. AUSTIN ADVANCED BORING ADJACENT TO TANK: NO SOIL CONTAMINATION FOUND, 6" PRODUCT IN TANK, NO FURTHER ACTION AT THIS TIME
Remarks:	FIRST NOTICED AT LEAST 3 YEARS AGO, AT FORMER IRA SABIN RESIDENCE, HOUSE ABANDONED

Material:

Site ID:	302674
Operable Unit ID:	1001157
Operable Unit:	01

CITY BANK (CURRENT OWNER) (Continued) **S102660570**

Material ID:	379804
Material Code:	0001
Material Name:	#2 Fuel Oil
Case No.:	Not reported
Material FA:	Petroleum
Quantity:	0
Units:	Gallons
Recovered:	No
Resource Affected:	Not reported
Oxygenate:	False

Tank Test:

Site ID:	Not reported
Spill Tank Test:	Not reported
Tank Number:	Not reported
Tank Size:	Not reported
Test Method:	Not reported
Leak Rate:	Not reported
Gross Fail:	Not reported
Modified By:	Not reported
Last Modified:	Not reported
Test Method:	Not reported

HIST LTANKS:

Region of Spill:	1
Spill Number:	9406774
Spill Date:	08/18/1994
Spill Time:	16:09
Spill Cause:	Tank Failure
Resource Affectd:	On Land
Water Affected:	Not reported
Spill Source:	Private Dwelling
Spill Class:	Known release with minimal potential for fire or hazard. DEC Response. Willing Responsible Party. Corrective action taken.
Spill Closed Dt:	11/30/99
Cleanup Ceased:	/ /
Cleanup Meets Standard:	True
Investigator:	AUSTIN
Caller Name:	Not reported
Caller Agency:	Not reported
Caller Phone:	Not reported
Caller Extension:	Not reported
Notifier Name:	Not reported
Notifier Agency:	Not reported
Notifier Phone:	Not reported
Notifier Extension:	Not reported
Reported to Department Date:	08/18/94
Reported to Department Time:	16:09
SWIS:	28
Spiller Contact:	Not reported
Spiller Phone:	Not reported
Spiller Extention:	Not reported
Spiller Name:	CITY BANK
Spiller Address:	Not reported
Spiller City,St,Zip:	Not reported

CITY BANK (CURRENT OWNER) (Continued) **S102660570**

Spiller Cleanup Date: / /
Facility Contact: Not reported
Facility Phone: Not reported
Facility Extention: Not reported
Spill Notifier: Affected Persons
PBS Number: Not reported
Last Inspection: / /
Recommended Penalty: Penalty Not Recommended
Enforcement Date: / /
Investigation Complete: / /
UST Involvement: False
Date Region Sent Summary to Central Office: / /
Corrective Action Plan Submitted: / /
Date Spill Entered In Computer Data File: 08/19/94
Time Spill Entered In Computer Data File: Not reported
Spill Record Last Update: 12/01/99
Is Updated: False

Tank:
PBS Number: Not reported
Tank Number: Not reported
Tank Size: Not reported
Test Method: Not reported
Leak Rate Failed Tank: Not reported
Gross Leak Rate: Not reported

Material:
Material Class Type: Petroleum
Quantity Spilled: 0
Unkonwn Quantity Spilled: False
Units: Gallons
Quantity Recovered: 0
Unkonwn Quantity Recovered: False
Material: #2 FUEL OIL
Class Type: #2 FUEL OIL
Times Material Entry In File: 24464
CAS Number: Not reported
Last Date: 19941207
DEC Remarks: 10/10/95: This is additional information about material spilled from the translation of the old spill file: ODOR. AUSTIN ADVANCED BORING ADJACENT TO TANK: NO SOIL CONTAMINATION FOUND, 6 PRODUCT IN TANK, NO FURTHER ACTION AT THIS TIME
Spill Cause: FIRST NOTICED AT LEAST 3 YEARS AGO, AT FORMER IRA SABIN RESIDENCE, HOUSE ABANDONED

---

337 SSE 1/2-1 0.970 mi. 5123 ft. **HARNANY LOUNGE** **LTANKS** **S102670378**
472 NEWBRIDGE ROAD **HIST LTANKS** **N/A**
LEVITTOWN, NY

Relative: Lower
Actual: 100 ft.

LTANKS:
Site ID: 74205
Spill No: 9411328
Spill Date: 11/25/1994
Spill Cause: Tank Overfill
Spill Source: Commercial/Industrial
Spill Class: Known release with minimal potential for fire or hazard. DEC Response.

HARNANY LOUNGE (Continued) **S102670378**

	Willing Responsible Party. Corrective action taken.
Spill Closed Dt:	11/28/1994
Facility Addr2:	Not reported
Cleanup Ceased:	11/28/1994
Cleanup Meets Standard:	True
SWIS:	3000
Investigator:	UNASSIGNED
Referred To:	Not reported
Reported to Dept:	11/25/1994
CID:	04
Water Affected:	Not reported
Spill Notifier:	Responsible Party
Last Inspection:	Not reported
Recommended Penalty:	Penalty Not Recommended
UST Involvement:	False
Remediation Phase:	0
Date Entered In Computer:	11/28/1994
Spill Record Last Update:	2/7/2001
Spiller Name:	Not reported
Spiller Company:	RELIANCE
Spiller Address:	Not reported
Spiller City,St,Zip:	ZZ
Spiller County:	001
Spiller Contact:	Not reported
Spiller Phone:	Not reported
Spiller Extention:	Not reported
DEC Region:	1
DER Facility ID:	69700
DEC Memo:	Prior to Sept, 2004 data translation this spill Lead_DEC Field was "NONE"
Remarks:	AT HARNANY LOUNGE, DRIVER OVERFILLED TANK, CLEANING UP WITH SPEEDI DRI, NO RESPONSE NEEDED

Material:

Site ID:	74205
Operable Unit ID:	1005080
Operable Unit:	01
Material ID:	556764
Material Code:	0001
Material Name:	#2 Fuel Oil
Case No.:	Not reported
Material FA:	Petroleum
Quantity:	1
Units:	Gallons
Recovered:	No
Resource Affected:	Not reported
Oxygenate:	False

Tank Test:

Site ID:	Not reported
Spill Tank Test:	Not reported
Tank Number:	Not reported
Tank Size:	Not reported
Test Method:	Not reported
Leak Rate:	Not reported
Gross Fail:	Not reported

HARNANY LOUNGE (Continued) **S102670378**

Modified By: Not reported
Last Modified: Not reported
Test Method: Not reported

HIST LTANKS:
Region of Spill: 1
Spill Number: 9411328
Spill Date: 11/25/1994
Spill Time: 08:10
Spill Cause: Tank Overfill
Resource Affectd: On Land
Water Affected: Not reported
Spill Source: Other Commercial/Industrial
Spill Class: Known release with minimal potential for fire or hazard. DEC Response. Willing Responsible Party. Corrective action taken.
Spill Closed Dt: 11/28/94
Cleanup Ceased: 11/28/94
Cleanup Meets Standard: True
Investigator: NONE
Caller Name: Not reported
Caller Agency: Not reported
Caller Phone: Not reported
Caller Extension: Not reported
Notifier Name: Not reported
Notifier Agency: Not reported
Notifier Phone: Not reported
Notifier Extension: Not reported
Reported to Department Date: 11/25/94
Reported to Department Time: 08:14
SWIS: 28
Spiller Contact: Not reported
Spiller Phone: Not reported
Spiller Extention: Not reported
Spiller Name: RELIANCE
Spiller Address: Not reported
Spiller City,St,Zip: Not reported
Spiller Cleanup Date: / /
Facility Contact: Not reported
Facility Phone: Not reported
Facility Extention: Not reported
Spill Notifier: Responsible Party
PBS Number: Not reported
Last Inspection: / /
Recommended Penalty: Penalty Not Recommended
Enforcement Date: / /
Investigation Complete: / /
UST Involvement: False
Date Region Sent Summary to Central Office: / /
Corrective Action Plan Submitted: / /
Date Spill Entered In Computer Data File: 11/28/94
Time Spill Entered In Computer Data File: Not reported
Spill Record Last Update: 02/07/01
Is Updated: False

Tank:

HARNANY LOUNGE (Continued) **S102670378**

PBS Number: Not reported
Tank Number: Not reported
Tank Size: Not reported
Test Method: Not reported
Leak Rate Failed Tank: Not reported
Gross Leak Rate: Not reported

Material:
Material Class Type: Petroleum
Quantity Spilled: 1
Unkonwn Quantity Spilled: False
Units: Gallons
Quantity Recovered: 0
Unkonwn Quantity Recovered: False
Material: #2 FUEL OIL
Class Type: #2 FUEL OIL
Times Material Entry In File: 24464
CAS Number: Not reported
Last Date: 19941207
DEC Remarks: Not reported
Spill Cause: AT HARNANY LOUNGE, DRIVER OVERFILLED TANK, CLEANING UP WITH SPEEDI DRI, NO RESPONSE NEEDED

BP338 **LTANKS** **S105998705**
NW **655 MAIN STREET** **N/A**
1/2-1 **NEW CASSEL, NY**
0.970 mi.
5124 ft. **Site 2 of 2 in cluster BP**

Relative:
Higher

Actual:
122 ft.

LTANKS:
Site ID: 293726
Spill No: 0300597
Spill Date: 4/16/2003
Spill Cause: Tank Failure
Spill Source: Commercial/Industrial
Spill Class: Known release with minimal potential for fire or hazard. DEC Response. Willing Responsible Party. Corrective action taken.
Spill Closed Dt: 7/23/2003
Facility Addr2: Not reported
Cleanup Ceased: Not reported
Cleanup Meets Standard: True
SWIS: 3000
Investigator: WJGABIN
Referred To: Not reported
Reported to Dept: 4/16/2003
CID: 04
Water Affected: Not reported
Spill Notifier: Other
Last Inspection: Not reported
Recommended Penalty: Penalty Not Recommended
UST Involvement: False
Remediation Phase: 0
Date Entered In Computer: 4/16/2003
Spill Record Last Update: 7/28/2003
Spiller Name: UNKOWN
Spiller Company: RGE CORP
Spiller Address: Not reported
Spiller City,St,Zip: ZZ

(Continued) **S105998705**

Spiller County: 001
Spiller Contact: ROBERT RIVERA
Spiller Phone: (631) 756- 8985
Spiller Extention: Not reported
DEC Region: 1
DER Facility ID: 237731
DEC Memo: Prior to Sept, 2004 data translation this spill Lead_DEC Field was "GABIN" 4/16 RIVERA LEFT MESSAGE ON D RAYMONDS PHONE, TANK WAS THOUGHT TO BE A 550, APPEARS TO BE A 1K 1.5K, PLAN TO REMOVE SOIL ON THURSDAY 4/17 4/16 LEFT MESSAGE ON RIVERA'S CELL TO CALL OD DESK TELECON WITH ROBERT RIVERA, TANK IS OUT ON THE GROUND, TANK SIZE IS 2K, PLAN TO EXCAVATE CONTAMINATED SOIL AT THE ABOVE LOCATION ON THURSDAY 4/17, EXCAVATION WILL BE READY FOR INSPECTION BY 10:00 AM CLEANUP WAS COMPLETED BY ERM. A TOTAL OF 98.65 TONS OF CONTAMINATED SOIL GENERATED AND PROPERLY DISPOSED OF AT CLEAN EARTH. NO FURTHER ACTION AT THIS TIME
Remarks: Caller on site of above location removing tank. Holes in tank has been discovered along with soil contamination. Excavation to begin on 4/15/03. County health dept on scene and caller has left a message with DEC region office #1.

Material:
Site ID: 293726
Operable Unit ID: 868826
Operable Unit: 01
Material ID: 565705
Material Code: 0001
Material Name: #2 Fuel Oil
Case No.: Not reported
Material FA: Petroleum
Quantity: 0
Units: Gallons
Recovered: No
Resource Affected: Not reported
Oxygenate: False

Tank Test:
Site ID: Not reported
Spill Tank Test: Not reported
Tank Number: Not reported
Tank Size: Not reported
Test Method: Not reported
Leak Rate: Not reported
Gross Fail: Not reported
Modified By: Not reported
Last Modified: Not reported
Test Method: Not reported

339 SW 1/2-1 0.973 mi. 5137 ft. | **JOHNSTON RESIDENCE**
76 PALM LANE
WESTBURY, NY | **LTANKS** | **S102660459**
HIST LTANKS | **N/A**

Relative: Lower

Actual: 101 ft.

LTANKS:

Site ID:	283533
Spill No:	8709583
Spill Date:	2/10/1988
Spill Cause:	Tank Failure
Spill Source:	Private Dwelling
Spill Class:	Known release that creates potential for fire or hazard. DEC Response. Unable/unwilling Responsible Party. Corrective action taken. (ISR)
Spill Closed Dt:	5/22/1992
Facility Addr2:	Not reported
Cleanup Ceased:	5/22/1992
Cleanup Meets Standard:	True
SWIS:	3000
Investigator:	CXONEILL
Referred To:	Not reported
Reported to Dept:	2/11/1988
CID:	04
Water Affected:	Not reported
Spill Notifier:	Responsible Party
Last Inspection:	2/16/1988
Recommended Penalty:	Penalty Not Recommended
UST Involvement:	False
Remediation Phase:	0
Date Entered In Computer:	2/12/1988
Spill Record Last Update:	1/6/2000
Spiller Name:	Not reported
Spiller Company:	JOHNSTON RESIDENCE
Spiller Address:	76 PALM LANE
Spiller City,St,Zip:	WESTBURY, NY 11590
Spiller County:	001
Spiller Contact:	Not reported
Spiller Phone:	Not reported
Spiller Extention:	Not reported
DEC Region:	1
DER Facility ID:	229971
DEC Memo:	Prior to Sept, 2004 data translation this spill Lead_DEC Field was "O'NEILL" 02/10/88: A 275 U/G TANK IS FILLED. 02/11/88: TANK NOW SUPPOSEDLY EMPTY. OIL COMPANY WILL REMOVE IT (AND ANY CONTAMINATED SOIL?). 02/16/88: DEC ON SITE. TANK REMOVED- HAD PINHOLE ON BOTTOM SOUTH END. SOIL HAD FUEL OIL ODOR 3 FEET BELOW TANK AT SOUTH END OF TANK; THE REST OF THE EXCAVATION WAS CLEAN. NO SOIL REMOVED?. 02/18/88: DEC SENT LETTER TO HOMEOWNER REQUIRING INSTALLATION OF SOIL BORING OR MONITORING WELL TO DETERMINE EXTENT OF CONTAMINATION. 02/29/88: A: VINCENT BIASE, SON IN- LAW OF HOMEOWNER, SENT LETTER ASKING FOR EXTENSION TO INVESTIGATE OPTIONS IN RESPONSE TO 2- 18- 88 LETTER. SAYS THEY HAVE INCURRED HEAVY FINANCIAL BURDEN DUE TO MAJOR SURGERY. 02/29/88: B: DOESN'T SEE POINT OF WELL, "...SINCE SEVERAL WERE INSTALLED IN THE NEIGHBORHOOD WITHIN THE PAST YEAR..." AND "...HUNDREDS OF IN- GROUND TANKS ARE WITHIN THIS AREA AND ALMOST ALL ARE OF SAME AGE. 02/29/88: C: AND CONDITION...". 03/07/88: DEC SENDS LETTER RESTATING OUR FINDINGS AND EXPLAINING WHY THIS WORK MUST BE DONE. DEC WILL MAKE ARRANGEMENTS TO HAVE THE WORK DONE (IF PRP STILL REFUSES). ACCESS FORM ENCLOSED. 04/05/88: FENLEY & NICOL ON SITE TO

JOHNSTON RESIDENCE (Continued) **S102660459**

INSTALL MONITORING WELL, BUT ACCESS DENIED BY HOMEOWNER. WELL NOT INSTALLED. 09/16/88: DEC ASST REG ATTY SENT ANOTHER ACCESS FORM TO HOMEOWNER; IT WAS NEVER SIGNED, EVIDENTLY. 05/22/92: DEC REVIEWS FILE; AS PER CURRENT GUIDANCE, FEELS NO FURTHER ACTION NEEDED AT THIS TIME. WILL CLOSE REGIONAL FILE.

Remarks: 275 GAL U/G TANK. TANK FILLED ON 2- 10- 88 AND IT IS EMPTY NOW. OIL COMPANY WILL REPLACE TANK.

Material:

Site ID:	283533
Operable Unit ID:	915019
Operable Unit:	01
Material ID:	464908
Material Code:	0001
Material Name:	#2 Fuel Oil
Case No.:	Not reported
Material FA:	Petroleum
Quantity:	275
Units:	Gallons
Recovered:	No
Resource Affected:	Not reported
Oxygenate:	False

Tank Test:

Site ID:	Not reported
Spill Tank Test:	Not reported
Tank Number:	Not reported
Tank Size:	Not reported
Test Method:	Not reported
Leak Rate:	Not reported
Gross Fail:	Not reported
Modified By:	Not reported
Last Modified:	Not reported
Test Method:	Not reported

HIST LTANKS:

Region of Spill:	1
Spill Number:	8709583
Spill Date:	02/10/1988
Spill Time:	12:00
Spill Cause:	Tank Failure
Resource Affectd:	Groundwater
Water Affected:	Not reported
Spill Source:	Private Dwelling
Spill Class:	Known release that creates potential for fire or hazard. DEC Response. Unable/unwilling Responsible Party. Corrective action taken. (ISR)
Spill Closed Dt:	05/22/92
Cleanup Ceased:	05/22/92
Cleanup Meets Standard:	True
Investigator:	O'NEILL
Caller Name:	Not reported
Caller Agency:	Not reported
Caller Phone:	Not reported
Caller Extension:	Not reported
Notifier Name:	Not reported

JOHNSTON RESIDENCE (Continued) **S102660459**

Notifier Agency: Not reported
Notifier Phone: Not reported
Notifier Extension: Not reported
Reported to Department Date: 02/11/88
Reported to Department Time: 13:33
SWIS: 28
Spiller Contact: Not reported
Spiller Phone: Not reported
Spiller Extention: Not reported
Spiller Name: JOHNSTON RESIDENCE
Spiller Address: 76 PALM LANE
Spiller City,St,Zip: WESTBURY, NY 11590
Spiller Cleanup Date: / /
Facility Contact: Not reported
Facility Phone: (516) 334- 2409
Facility Extention: Not reported
Spill Notifier: Responsible Party
PBS Number: Not reported
Last Inspection: 02/16/88
Recommended Penalty: Penalty Not Recommended
Enforcement Date: / /
Investigation Complete: / /
UST Involvement: False
Date Region Sent Summary to Central Office: 06/25/92
Corrective Action Plan Submitted: / /
Date Spill Entered In Computer Data File: 02/12/88
Time Spill Entered In Computer Data File: Not reported
Spill Record Last Update: 01/06/00
Is Updated: False

Tank:
PBS Number: Not reported
Tank Number: Not reported
Tank Size: Not reported
Test Method: Not reported
Leak Rate Failed Tank: Not reported
Gross Leak Rate: Not reported

Material:
Material Class Type: Petroleum
Quantity Spilled: 275
Unkonwn Quantity Spilled: False
Units: Gallons
Quantity Recovered: 0
Unkonwn Quantity Recovered: False
Material: #2 FUEL OIL
Class Type: #2 FUEL OIL
Times Material Entry In File: 24464
CAS Number: Not reported
Last Date: 19941207
DEC Remarks: 02/10/88: A 275 U/G TANK IS FILLED. 02/11/88: TANK NOW SUPPOSEDLY EMPTY. OIL COMPANY WILL REMOVE IT AND ANY CONTAMINATED SOIL?). 02/16/88: DEC ON SITE. TANK REMOVED- HAD PINHOLE ON BOTTOM SOUTH END. SOIL HAD FUEL OIL ODOR 3 FEET BELOW TANK AT SOUTH END OF TANK; THE REST OF THE EXCAVATION WAS CLEAN. NO SOIL REMOVED?. 02/18/88: DEC SENT LETTER TO HOMEOWNER REQUIRING INSTALLATION OF SOIL BORING OR MONITORING WELL TO DETERMINE EXTENT OF CONTAMINATION. 02/29/88: A: VINCENT BIASE, SON IN- LAWOF HOMEOWNER, SENT LETTER ASKING FOR EXTENSION TO

JOHNSTON RESIDENCE (Continued) **S102660459**

INVESTIGATE OPTIONS IN RESPONSE TO 2- 18- 88 LETTER. SAYS THEY HAVE INCURRED HEAVY FINANCIAL BURDEN DUE TO MAJOR SURGERY. 02/29/88: B: DOESN T SEE POINT OF WELL, ...SINCE SEVERAL WERE INSTALLED INTHE NEIGHBORHOOD WITHIN THE PAST YEAR... AND ...HUNDREDS OF IN- GROUND TANKS ARE WITHIN THIS AREA AND ALMOST ALL ARE OF SAME AGE. 02/29/88: C: AND CONDITION... . 03/07/88: DEC SENDS LETTER RESTATING OUR FINDINGS AND EXPLAINING WHY THIS WORK MUSTBE DONE. DEC WILL MAKE ARRANGEMENTS TO HAVE THE WORK DONE IF PRP STILL REFUSES). ACCESS FORM ENCLOSED. 04/05/88: FENLEY NICOL ON SITE TO INSTALL MONITORING WELL, BUT ACCESS DENIED BY HOMEOWNER. WELL NOT INSTALLED. 09/16/88: DEC ASST REG ATTY SENT ANOTHER ACCESS FORM TO HOMEOWNER; IT WAS NEVER SIGNED, EVIDENTLY. 05/22/92: DEC REVIEWS FILE; AS PER CURRENT GUIDANCE, FEELS NO FURTHER ACTION NEEDED AT THIS TIME. WILL CLOSE REGIONAL FILE.

Spill Cause: 275 GAL U/G TANK. TANK FILLED ON 2- 10- 88 AND IT IS EMPTY NOW. OIL COMPANY WILL REPLACE TANK.

340
NE
1/2-1
0.977 mi.
5158 ft.

HANBEY RESIDENCE
304 OLD COUNTRY ROAD
HICKSVILLE, NY

LTANKS **S102669395**
HIST LTANKS **N/A**

Relative:
Higher

Actual:
132 ft.

LTANKS:

Site ID:	308073
Spill No:	9110680
Spill Date:	1/14/1992
Spill Cause:	Tank Overfill
Spill Source:	Private Dwelling
Spill Class:	Not reported
Spill Closed Dt:	2/18/1992
Facility Addr2:	Not reported
Cleanup Ceased:	2/18/1992
Cleanup Meets Standard:	True
SWIS:	3000
Investigator:	CAMPBELL
Referred To:	Not reported
Reported to Dept:	1/14/1992
CID:	Not reported
Water Affected:	Not reported
Spill Notifier:	Responsible Party
Last Inspection:	Not reported
Recommended Penalty:	Penalty Not Recommended
UST Involvement:	False
Remediation Phase:	0
Date Entered In Computer:	1/14/1992
Spill Record Last Update:	10/15/2001
Spiller Name:	Not reported
Spiller Company:	RELIANCE UTILITIES
Spiller Address:	477 WEST JOHN STREET
Spiller City,St,Zip:	HICKSVILLE, NY
Spiller County:	001
Spiller Contact:	Not reported
Spiller Phone:	Not reported
Spiller Extention:	Not reported
DEC Region:	1
DER Facility ID:	248801
DEC Memo:	Not reported
Remarks:	SPILL ON DRIVEWAY, POSSIBLY DUE TO PLUGGED VENT TRYING TO CONTAIN, MILRO HIRED TO TO CLEANUP

HANBEY RESIDENCE (Continued) **S102669395**

Material:

Site ID:	308073
Operable Unit ID:	960797
Operable Unit:	01
Material ID:	570454
Material Code:	0001
Material Name:	#2 Fuel Oil
Case No.:	Not reported
Material FA:	Petroleum
Quantity:	7
Units:	Gallons
Recovered:	No
Resource Affected:	Not reported
Oxygenate:	False

Tank Test:

Site ID:	Not reported
Spill Tank Test:	Not reported
Tank Number:	Not reported
Tank Size:	Not reported
Test Method:	Not reported
Leak Rate:	Not reported
Gross Fail:	Not reported
Modified By:	Not reported
Last Modified:	Not reported
Test Method:	Not reported

HIST LTANKS:

Region of Spill:	1
Spill Number:	9110680
Spill Date:	01/14/1992
Spill Time:	08:00
Spill Cause:	Tank Overfill
Resource Affectd:	On Land
Water Affected:	Not reported
Spill Source:	Private Dwelling
Spill Class:	Not reported
Spill Closed Dt:	02/18/92
Cleanup Ceased:	02/18/92
Cleanup Meets Standard:	True
Investigator:	CAMPBELL
Caller Name:	Not reported
Caller Agency:	Not reported
Caller Phone:	Not reported
Caller Extension:	Not reported
Notifier Name:	Not reported
Notifier Agency:	Not reported
Notifier Phone:	Not reported
Notifier Extension:	Not reported
Reported to Department Date:	01/14/92
Reported to Department Time:	08:20
SWIS:	28
Spiller Contact:	Not reported
Spiller Phone:	Not reported
Spiller Extention:	Not reported

HANBEY RESIDENCE (Continued) **S102669395**

Spiller Name: RELIANCE UTILITIES
Spiller Address: 477 WEST JOHN STREET
Spiller City,St,Zip: HICKSVILLE, NY
Spiller Cleanup Date: / /
Facility Contact: Not reported
Facility Phone: Not reported
Facility Extention: Not reported
Spill Notifier: Responsible Party
PBS Number: Not reported
Last Inspection: / /
Recommended Penalty: Penalty Not Recommended
Enforcement Date: / /
Investigation Complete: / /
UST Involvement: False
Date Region Sent Summary to Central Office: / /
Corrective Action Plan Submitted: / /
Date Spill Entered In Computer Data File: 01/14/92
Time Spill Entered In Computer Data File: Not reported
Spill Record Last Update: 10/15/01
Is Updated: False

Tank:
PBS Number: Not reported
Tank Number: Not reported
Tank Size: Not reported
Test Method: Not reported
Leak Rate Failed Tank: Not reported
Gross Leak Rate: Not reported

Material:
Material Class Type: Petroleum
Quantity Spilled: 7
Unkonwn Quantity Spilled: False
Units: Gallons
Quantity Recovered: 0
Unkonwn Quantity Recovered: False
Material: #2 FUEL OIL
Class Type: #2 FUEL OIL
Times Material Entry In File: 24464
CAS Number: Not reported
Last Date: 19941207
DEC Remarks: 01/14/92: SITE CHECKED, NO DRAINS AFFECTED.
Spill Cause: SPILL ON DRIVEWAY, POSSIBLY DUE TO PLUGGED VENT TRYING TO CONTAIN, MILRO HIRED TO TO CLEANUP

BQ341 **ALSY MANUFACTURING, INC.** **SHWS** **S104541551**
NNE **270/280 DUFFY AVENUE** **VAPOR REOPENED** **N/A**
1/2-1 **HICKSVILLE, NY 11801**
0.978 mi.
5166 ft. **Site 3 of 3 in cluster BQ**

Relative:
Higher

Actual:
124 ft.

SHWS:
Program: HW
Site Code: 55767
Classification: SIGNIFICANT THREAT TO THE PUBLIC HEALTH OR ENVIRONMENT - ACTION REQUIRED.
Region: 1
Acres: 4.000

ALSY MANUFACTURING, INC. (Continued) **S104541551**

HW Code: 130027
Record Add: 11/18/1999 12:00:00 PM
Record Upd: 4/8/2010 12:00:00 PM
Updated By: GWHARRIS
Site Description: The ALSY site is located in an urban/suburban portion of Nassau County. The site is located approximately 4000 feet east of the Wantaugh State Parkway at 270/280 Duffy Avenue in Hicksville. The Site occupies approximately 4 acres of land. The main Site features include several large one- story buildings surrounded by asphalt parking areas. The Site is bounded on the north by the Long Island Railroad and a construction and demolition (C&D) debris reclaimer; on the south by Duffy Avenue and a residential neighborhood; and on the east and west by active and vacant industrial or commercial operations. The Site buildings are presently used for commercial business. Surrounding land uses include residential, commercial and industrial uses. Prior to 1975, Metalab, a laboratory furniture manufacturer, conducted operations at the Site. ALSY Manufacturing manufactured electric lamps and lampshades at this facility from 1975 through 1991. ALSY s manufacturing processes included bronze plating, electroplating, and antiquing. Waste material that was generated included metals plating waste, wastewater treatment sludge, paint thinner, acidic paint stripper, alkaline paint stripper, and 1,1,1- trichloroethane. A remedial investigation was completed in several phases between 1995 and 2003. A Record of Decision (ROD) was issued March 2005. The ROD requires a soil vapor intrusion assessment, rerouting the drainage of the parking lot, excavation/disposal of contaminated dry well sediments and installing monitoring wells between the site and a public water supply well. The present worth value of the remedy is $695,000. The construction cost estimate is $391,000. Site Management costs are estimated at $19,000. for 30 years. The Remedial Design was completed June 2009. The Remedial Construction to implement the remedy began January 2010. The contract cost was $1.312 Million. Construction will be completed in April 2010.
Env Problem: The primary contaminants of concern at the Site known at this time include arsenic, chromium, copper, nickel and zinc in the soil and nickel in the groundwater. Surface soils and shallow and deep subsurface soils are contaminated above SCGs with metals. A dissolved nickel plume associated with former dry wells extends off site to the south. The dissolved nickel exceeds the groundwater standard. Active public supply wells are located generally downgradient of the site. The site presents a significant environmental threat due to the continued leaching of metals into the groundwater which is part of a sole- source aquifer.
Health Problem: Exposure to site- related contamination is limited since the residual soil contamination is covered. In addition, mitigative measures are being installed to reduce the potential for soil vapor intrusion into the on- site buildings.
Dump: False
Structure: True
Lagoon: False
Landfill: False
Pond: False
Disp Start: 7/1/77
Disp Term: 8/1/84
Lat/Long: 40:45:47:0 / 73:32:28:0
Dell: False

ALSY MANUFACTURING, INC. (Continued) **S104541551**

Record Add:	11/18/1999 12:00:00 PM
Record Upd:	11/18/1999 12:00:00 PM
Updated By:	DJFARRAR
Own Op:	Disp. Owner
Sub Type:	NNN
Owner Name:	Not reported
Owner Company:	BALATEM CORPORATION
Owner Address:	Not reported
Owner Addr2:	Not reported
Owner City,St,Zip:	ZZ
Owner Country:	United States of America
Own Op:	Owner
Sub Type:	NNN
Owner Name:	Not reported
Owner Company:	Long Island Industrial
Owner Address:	575 Underhill Boulevard - Suite 125
Owner Addr2:	Not reported
Owner City,St,Zip:	Syosset, NY 11791
Owner Country:	United States of America
Own Op:	On- Site Operator
Sub Type:	NNN
Owner Name:	Not reported
Owner Company:	Alsy Manufacturing, Inc.
Owner Address:	270/280 Duffy Avenue
Owner Addr2:	Not reported
Owner City,St,Zip:	Hicksville, NY 11801
Owner Country:	United States of America
Own Op:	Owner
Sub Type:	E
Owner Name:	MR. JAN BURMAN, PRES.
Owner Company:	BALATEM CORPORATION
Owner Address:	UNDERHILL BLVD., P.O. BOX 830
Owner Addr2:	Not reported
Owner City,St,Zip:	SYOSSET, NY 11791
Owner Country:	United States of America
Own Op:	On- Site Operator
Sub Type:	E
Owner Name:	AL GINDEL, PRES.
Owner Company:	BALATEM CORPORATION
Owner Address:	270 DUFFY AVENUE
Owner Addr2:	Not reported
Owner City,St,Zip:	HICKSVILLE, NY 11801
Owner Country:	United States of America
HW Code:	130027
Waste Type:	METHYLENE CHLORIDE
Waste Quantity:	UNKNOWN
Waste Code:	Not reported
HW Code:	130027
Waste Type:	1,1,1- TRICHLOROETHANE, TOLUENE, XYLENE,
Waste Quantity:	UNKNOWN
Waste Code:	Not reported
HW Code:	130027
Waste Type:	ETHYL BENZENE, 1,2- DICHLOROPROPANE
Waste Quantity:	UNKNOWN
Waste Code:	Not reported
HW Code:	130027
Waste Type:	ALUMINUM, ARSENIC, COPPER, CADMIUM, CHROMIUM,

ALSY MANUFACTURING, INC. (Continued) **S104541551**

Waste Quantity: UNKNOWN
Waste Code: Not reported
HW Code: 130027
Waste Type: LEAD, 1,1- DICHLOROETHENE, ETHANE AND ZINC
Waste Quantity: UNKNOWN
Waste Code: Not reported
HW Code: 130027
Waste Type: CYANIDE, NICKEL (FOO1) (FOO2) (DOO4) (DOO6)
Waste Quantity: UNKNOWN
Waste Code: Not reported
HW Code: 130027
Waste Type: (DOO7) (DOO8)
Waste Quantity: UNKNOWN
Waste Code: Not reported
Crossref ID: NYD981184237
Cross Ref Type Code: 05
Cross Ref Type: EPA Site ID
Record Added Date: 11/18/1999 12:00:00 PM
Record Updated: 5/10/2001 4:31:00 PM
Updated By: REGTRANS

VAPOR REOPENED:
Site Code: 130027
Facility Status: Underway

342
East
1/2-1
0.985 mi.
5202 ft.

KORB RESIDENCE **LTANKS** **S102662517**
60 WINTER LANE **HIST LTANKS** **N/A**
HICKSVILLE, NY

Relative:
Higher

Actual:
117 ft.

LTANKS:
Site ID: 261085
Spill No: 9708101
Spill Date: 10/8/1997
Spill Cause: Tank Failure
Spill Source: Private Dwelling
Spill Class: Known release with minimal potential for fire or hazard. DEC Response. Willing Responsible Party. Corrective action taken.
Spill Closed Dt: 5/29/1998
Facility Addr2: Not reported
Cleanup Ceased: Not reported
Cleanup Meets Standard: True
SWIS: 3000
Investigator: DHRAYMON
Referred To: Not reported
Reported to Dept: 10/9/1997
CID: 03
Water Affected: Not reported
Spill Notifier: Other
Last Inspection: 10/8/1997
Recommended Penalty: Penalty Not Recommended
UST Involvement: False
Remediation Phase: 0
Date Entered In Computer: 10/9/1997
Spill Record Last Update: 8/28/2003
Spiller Name: MR KORB

KORB RESIDENCE (Continued) **S102662517**

Spiller Company:	KORB RESIDENCE
Spiller Address:	60 WINTER LANE
Spiller City,St,Zip:	HICKSVILLE, NY
Spiller County:	001
Spiller Contact:	MR KORB
Spiller Phone:	(516) 731- 4162
Spiller Extention:	Not reported
DEC Region:	1
DER Facility ID:	213212
DEC Memo:	Prior to Sept, 2004 data translation this spill Lead_DEC Field was "RAYMOND" 10/09/97: ACAMPORA HAD TELECON WITH ROBIN PUTNAM NCDH- CONTAMINATION WAS AROUND FILL. 1 1/2 YDS SOIL STOCKPILED. GAVE OK TO BACKFILL. 10/14/97: DEC (RAYMOND) SPOKE TO ROBIN- CONFIRMED ALL CONTAMINATION REMOVED. 10/15/97: STATEWIDE- NEED LETTER THAT PRODUCT WAS HOME HEATING OIL. 11/04/97: LETTER TO STATEWIDE- REQUEST SOIL DISPOSAL RECEIPTS. 11/19/97: RECEIVE NCHD REPORT. 02/26/98: SECOND LETTER TO STATEWIDE. CC TO KORB AND NCHD. 03/03/98: PAUL KORB CALLED FOR HIS FATHER- SOIL NOT DISPOSED. FATHER HAD CONTACTED SOIL MECHANICS TO ARRANGE DISPOSAL (BUT NEVER HEARD BACK?). 03/05/98: PAUL KORB CALLED- REQUEST OTHER NAMES FOR DISPOSAL. 03/05/98: FAXED INFO TO KORB. 03/19/98: STATEWIDE CALLED- NEED LETTER STATING PRODUCT WAS HOME FUEL OIL. 03/19/98: FAXED LETTER TO STATEWIDE. 04/09/98: RECEIVED DISPOSAL PAPERS.
Remarks:	CALLER REPORTS THAT CONTAMINATED SOIL WAS FOUND DURING A TANK REMOVAL. THE SOIL HAS BEEN REMOVED.

Material:

Site ID:	261085
Operable Unit ID:	1054604
Operable Unit:	01
Material ID:	330084
Material Code:	0001
Material Name:	#2 Fuel Oil
Case No.:	Not reported
Material FA:	Petroleum
Quantity:	0
Units:	Gallons
Recovered:	No
Resource Affected:	Not reported
Oxygenate:	False

Tank Test:

Site ID:	Not reported
Spill Tank Test:	Not reported
Tank Number:	Not reported
Tank Size:	Not reported
Test Method:	Not reported
Leak Rate:	Not reported
Gross Fail:	Not reported
Modified By:	Not reported
Last Modified:	Not reported
Test Method:	Not reported

HIST LTANKS:

Region of Spill:	1

KORB RESIDENCE (Continued) **S102662517**

Spill Number:	9708101
Spill Date:	10/08/1997
Spill Time:	14:00
Spill Cause:	Tank Failure
Resource Affectd:	Groundwater
Water Affected:	Not reported
Spill Source:	Private Dwelling
Spill Class:	Known release with minimal potential for fire or hazard. DEC Response. Willing Responsible Party. Corrective action taken.
Spill Closed Dt:	05/29/98
Cleanup Ceased:	/ /
Cleanup Meets Standard:	True
Investigator:	RAYMOND
Caller Name:	Not reported
Caller Agency:	Not reported
Caller Phone:	Not reported
Caller Extension:	Not reported
Notifier Name:	Not reported
Notifier Agency:	Not reported
Notifier Phone:	Not reported
Notifier Extension:	Not reported
Reported to Department Date:	10/09/97
Reported to Department Time:	12:13
SWIS:	28
Spiller Contact:	MR KORB
Spiller Phone:	(516) 731- 4162
Spiller Extention:	Not reported
Spiller Name:	KORB RESIDENCE
Spiller Address:	60 WINTER LANE
Spiller City,St,Zip:	HICKSVILLE, NY
Spiller Cleanup Date:	/ /
Facility Contact:	MR KORB
Facility Phone:	(516) 731- 4162
Facility Extention:	Not reported
Spill Notifier:	Other
PBS Number:	Not reported
Last Inspection:	10/08/97
Recommended Penalty:	Penalty Not Recommended
Enforcement Date:	/ /
Investigation Complete:	/ /
UST Involvement:	False
Date Region Sent Summary to Central Office:	/ /
Corrective Action Plan Submitted:	/ /
Date Spill Entered In Computer Data File:	10/09/97
Time Spill Entered In Computer Data File:	Not reported
Spill Record Last Update:	06/04/98
Is Updated:	False

Tank:

PBS Number:	Not reported
Tank Number:	Not reported
Tank Size:	Not reported
Test Method:	Not reported
Leak Rate Failed Tank:	Not reported
Gross Leak Rate:	Not reported

Material:

KORB RESIDENCE (Continued) **S102662517**

Material Class Type: Petroleum
Quantity Spilled: 0
Unkonwn Quantity Spilled: True
Units: Gallons
Quantity Recovered: 0
Unkonwn Quantity Recovered: True
Material: #2 FUEL OIL
Class Type: #2 FUEL OIL
Times Material Entry In File: 24464
CAS Number: Not reported
Last Date: 19941207
DEC Remarks: 10/09/97: ACAMPORA HAD TELECON WITH ROBIN PUTNAM NCDH- CONTAMINATION WAS AROUND FILL. 1 1/2 YDS SOIL STOCKPILED. GAVE OK TO BACKFILL. 10/14/97: DEC RAYMOND) SPOKE TO ROBIN- CONFIRMED ALL CONTAMINATION REMOVED. 10/15/97: STATEWIDE- NEED LETTER THAT PRODUCT WAS HOME HEATING OIL. 11/04/97: LETTER TO STATEWIDE- REQUEST SOIL DISPOSAL RECEIPTS. 11/19/97: RECEIVE NCHD REPORT. 02/26/98: SECOND LETTER TO STATEWIDE. CC TO KORB AND NCHD. 03/03/98: PAUL KORB CALLED FOR HIS FATHER- SOIL NOTDISPOSED. FATHER HAD CONTACTED SOIL MECHANICS TO ARRANGE DISPOSAL BUT NEVER HEARD BACK?). 03/05/98: PAUL KORB CALLED- REQUEST OTHER NAMES FOR DISPOSAL. 03/05/98: FAXED INFO TO KORB. 03/19/98: STATEWIDE CALLED- NEED LETTER STATING PRODUCT WASHOME FUEL OIL. 03/19/98: FAXED LETTER TO STATEWIDE. 04/09/98: RECEIVED DISPOSAL PAPERS.
Spill Cause: CALLER REPORTS THAT CONTAMINATED SOIL WAS FOUND DURING A TANK REMOVAL. THE SOIOL HAS BEEN REMOVED.

BR343 **JOVEE CONTRACTING** **SWF/LF** **S105841381**
WNW **51 KINKEL ST.** **N/A**
1/2-1 **WESTBURY, NY 11590**
0.990 mi.
5225 ft. **Site 1 of 2 in cluster BR**

Relative:
Higher

Actual:
121 ft.

SWF/LF:
Flag: INACTIVE
Region Code: 1
Phone Number: 5169976060
Owner Name: Joseph Valentine
Owner Type: Private
Owner Address: 51 Kinkel St.
Owner Addr2: Not reported
Owner City,St,Zip: Westbury, NY 11590
Owner Email: Not reported
Owner Phone: 5169976060
Contact Name: Joseph Valentine
Contact Address: 51 Kinkel Street
Contact Addr2: Not reported
Contact City,St,Zip: Westbury, NY 11590
Contact Email: Not reported
Contact Phone: 5169976060
Activity Desc: C&D processing - regulated
Activity Number: 30M28
Active: No
East Coordinate: 621400
North Coordinate: 4512600
Accuracy Code: 4.3 - Utilization of Digital Orthophoto Quads
Regulatory Status: Permit
Waste Type: Construction & Demolition Debris;Paper (All Types);Metal (Structural)
Authorization #: 1- 2822- 00521/00001
Authorization Date: 12/31/1998

JOVEE CONTRACTING (Continued) **S105841381**

Expiration Date: 9/9/2003

BS344 **UNK** **LTANKS** **S104782544**
SW **117 PAGE LANE** **HIST LTANKS** **N/A**
1/2-1 **LEVITTOWN, NY**
0.991 mi.
5232 ft. **Site 1 of 2 in cluster BS**

Relative:
Lower

Actual:
101 ft.

LTANKS:

Site ID:	93784
Spill No:	8603979
Spill Date:	9/19/1986
Spill Cause:	Tank Failure
Spill Source:	Private Dwelling
Spill Class:	Not reported
Spill Closed Dt:	10/7/1986
Facility Addr2:	Not reported
Cleanup Ceased:	10/7/1986
Cleanup Meets Standard:	True
SWIS:	3020
Investigator:	CXONEILL
Referred To:	Not reported
Reported to Dept:	9/19/1986
CID:	Not reported
Water Affected:	Not reported
Spill Notifier:	Other
Last Inspection:	Not reported
Recommended Penalty:	Penalty Not Recommended
UST Involvement:	False
Remediation Phase:	0
Date Entered In Computer:	9/27/1986
Spill Record Last Update:	2/20/2007
Spiller Name:	Not reported
Spiller Company:	UNK
Spiller Address:	Not reported
Spiller City,St,Zip:	***UPDATE***, ZZ
Spiller County:	999
Spiller Contact:	Not reported
Spiller Phone:	Not reported
Spiller Extention:	Not reported
DEC Region:	1
DER Facility ID:	84047
DEC Memo:	Prior to Sept, 2004 data translation this spill Lead_DEC Field was "O'NEILL FD" / / : DEC INVEST. TANK TO BE REMOVED 9/25. FILE HAS BEEN DESTROYED ACCORDING TO STATE ARCHIVE AND RECORD ADMINISTRATOR RETENTION/DISPOSAL PROCEDURES
Remarks:	Not reported

Material:

Site ID:	93784
Operable Unit ID:	900909
Operable Unit:	01
Material ID:	476797
Material Code:	0001
Material Name:	#2 Fuel Oil
Case No.:	Not reported
Material FA:	Petroleum

UNK (Continued) **S104782544**

Quantity: 0
Units: Gallons
Recovered: No
Resource Affected: Not reported
Oxygenate: False

Tank Test:
Site ID: Not reported
Spill Tank Test: Not reported
Tank Number: Not reported
Tank Size: Not reported
Test Method: Not reported
Leak Rate: Not reported
Gross Fail: Not reported
Modified By: Not reported
Last Modified: Not reported
Test Method: Not reported

HIST LTANKS:
Region of Spill: 1
Spill Number: 8603979
Spill Date: 09/19/1986
Spill Time: Not reported
Spill Cause: Tank Failure
Resource Affectd: Groundwater
Water Affected: Not reported
Spill Source: Private Dwelling
Spill Class: Not reported
Spill Closed Dt: 10/07/86
Cleanup Ceased: 10/07/86
Cleanup Meets Standard: True
Investigator: O'NEILL FD
Caller Name: Not reported
Caller Agency: Not reported
Caller Phone: Not reported
Caller Extension: Not reported
Notifier Name: Not reported
Notifier Agency: Not reported
Notifier Phone: Not reported
Notifier Extension: Not reported
Reported to Department Date: 09/19/86
Reported to Department Time: 08:50
SWIS: 28
Spiller Contact: Not reported
Spiller Phone: Not reported
Spiller Extention: Not reported
Spiller Name: UNK
Spiller Address: Not reported
Spiller City,St,Zip: Not reported
Spiller Cleanup Date: / /
Facility Contact: Not reported
Facility Phone: Not reported
Facility Extention: Not reported
Spill Notifier: Other
PBS Number: Not reported

UNK (Continued) **S104782544**

Last Inspection: / /
Recommended Penalty: Penalty Not Recommended
Enforcement Date: / /
Investigation Complete: / /
UST Involvement: False
Date Region Sent Summary to Central Office: / /
Corrective Action Plan Submitted: / /
Date Spill Entered In Computer Data File: 09/27/86
Time Spill Entered In Computer Data File: Not reported
Spill Record Last Update: 02/17/99
Is Updated: False

Tank:
PBS Number: Not reported
Tank Number: Not reported
Tank Size: Not reported
Test Method: Not reported
Leak Rate Failed Tank: Not reported
Gross Leak Rate: Not reported

Material:
Material Class Type: Petroleum
Quantity Spilled: 0
Unkonwn Quantity Spilled: False
Units: Gallons
Quantity Recovered: 0
Unkonwn Quantity Recovered: False
Material: #2 FUEL OIL
Class Type: #2 FUEL OIL
Times Material Entry In File: 24464
CAS Number: Not reported
Last Date: 19941207
DEC Remarks: / / : DEC INVEST. TANK TO BE REMOVED 9/25.
Spill Cause: Not reported

BS345 **SPINELLI** **LTANKS** **S100170762**
SW **112 PAGE LANE** **HIST LTANKS** **N/A**
1/2-1 **WESTBURY, NY**
0.993 mi.
5244 ft. **Site 2 of 2 in cluster BS**

Relative:
Lower

Actual:
100 ft.

LTANKS:
Site ID: 216669
Spill No: 8603689
Spill Date: 8/28/1986
Spill Cause: Tank Failure
Spill Source: Private Dwelling
Spill Class: Not reported
Spill Closed Dt: 5/4/1987
Facility Addr2: Not reported
Cleanup Ceased: 5/4/1987
Cleanup Meets Standard: True
SWIS: 3022
Investigator: NCHD
Referred To: NCHD
Reported to Dept: 9/5/1986
CID: 04
Water Affected: Not reported

SPINELLI (Continued) **S100170762**

Spill Notifier:	Other
Last Inspection:	Not reported
Recommended Penalty:	Penalty Not Recommended
UST Involvement:	False
Remediation Phase:	0
Date Entered In Computer:	9/20/1986
Spill Record Last Update:	2/20/2007
Spiller Name:	Not reported
Spiller Company:	SPINELLI
Spiller Address:	112 PAGE LANE
Spiller City,St,Zip:	WESTBURY, NY
Spiller County:	001
Spiller Contact:	Not reported
Spiller Phone:	Not reported
Spiller Extention:	Not reported
DEC Region:	1
DER Facility ID:	179398
DEC Memo:	Prior to Sept, 2004 data translation this spill Lead_DEC Field was "NCHD FD" / / : 9/5 NCHD STEGEMANN NOTIFIED. HE ALREADY NOTIFIED BY MR. KUNNMANN OF MEENAN. FILE HAS BEEN DESTROYED ACCORDING TO STATE ARCHIVE AND RECORD ADMINISTRATOR RETENTION/DISPOSAL PROCEDURES
Remarks:	TANK FILLED ON 8/28. TANK DRY ON 8/30. RESIDENT CLAIMS NO FILL ON 8/28, MEENAN SAYS IT WAS FILLED 8/28.

Material:

Site ID:	216669
Operable Unit ID:	900578
Operable Unit:	01
Material ID:	476506
Material Code:	0001
Material Name:	#2 Fuel Oil
Case No.:	Not reported
Material FA:	Petroleum
Quantity:	200
Units:	Gallons
Recovered:	No
Resource Affected:	Not reported
Oxygenate:	False

Tank Test:

Site ID:	Not reported
Spill Tank Test:	Not reported
Tank Number:	Not reported
Tank Size:	Not reported
Test Method:	Not reported
Leak Rate:	Not reported
Gross Fail:	Not reported
Modified By:	Not reported
Last Modified:	Not reported
Test Method:	Not reported

HIST LTANKS:

Region of Spill:	1
Spill Number:	8603689
Spill Date:	08/28/1986

SPINELLI (Continued) **S100170762**

Spill Time:	Not reported
Spill Cause:	Tank Failure
Resource Affectd:	Groundwater
Water Affected:	Not reported
Spill Source:	Private Dwelling
Spill Class:	Not reported
Spill Closed Dt:	05/04/87
Cleanup Ceased:	05/04/87
Cleanup Meets Standard:	True
Investigator:	NCHD FD
Caller Name:	Not reported
Caller Agency:	Not reported
Caller Phone:	Not reported
Caller Extension:	Not reported
Notifier Name:	Not reported
Notifier Agency:	Not reported
Notifier Phone:	Not reported
Notifier Extension:	Not reported
Reported to Department Date:	09/05/86
Reported to Department Time:	10:00
SWIS:	28
Spiller Contact:	Not reported
Spiller Phone:	Not reported
Spiller Extention:	Not reported
Spiller Name:	SPINELLI
Spiller Address:	112 PAGE LANE
Spiller City,St,Zip:	WESTBURY, NY
Spiller Cleanup Date:	/ /
Facility Contact:	Not reported
Facility Phone:	Not reported
Facility Extention:	Not reported
Spill Notifier:	Other
PBS Number:	Not reported
Last Inspection:	/ /
Recommended Penalty:	Penalty Not Recommended
Enforcement Date:	/ /
Investigation Complete:	/ /
UST Involvement:	False
Date Region Sent Summary to Central Office:	/ /
Corrective Action Plan Submitted:	/ /
Date Spill Entered In Computer Data File:	09/20/86
Time Spill Entered In Computer Data File:	Not reported
Spill Record Last Update:	12/27/99
Is Updated:	False

Tank:

PBS Number:	Not reported
Tank Number:	Not reported
Tank Size:	Not reported
Test Method:	Not reported
Leak Rate Failed Tank:	Not reported
Gross Leak Rate:	Not reported

Material:

Material Class Type:	Petroleum
Quantity Spilled:	200
Unkonwn Quantity Spilled:	False

SPINELLI (Continued) **S100170762**

Units: Gallons
Quantity Recovered: 0
Unkonwn Quantity Recovered: False
Material: #2 FUEL OIL
Class Type: #2 FUEL OIL
Times Material Entry In File: 24464
CAS Number: Not reported
Last Date: 19941207
DEC Remarks: / / : 9/5 NCHD STEGEMANN NOTIFIED. HE ALREADY NOTIFIED BY MR. KUNNMANN OF MEENAN.
Spill Cause: TANK FILLED ON 8/28. TANK DRY ON 8/30. RESIDENT CLAIMS NO FILL ON 8/28, MEENAN SAYS IT WAS FILLED 8/28.

BR346
WNW
> 1
1.007 mi.
5316 ft.

FORMER LAKA INDUSTRIES, INC. **SHWS** **S106122240**
62 KINKEL STREET **VAPOR REOPENED** **N/A**
WESTBURY, NY 11590

Site 2 of 2 in cluster BR

Relative:
Higher

Actual:
121 ft.

SHWS:
Program: HW
Site Code: 55780
Classification: SIGNIFICANT THREAT TO THE PUBLIC HEALTH OR ENVIRONMENT - ACTION REQUIRED.
Region: 1
Acres: .170
HW Code: 130043K
Record Add: 11/18/1999 12:00:00 PM
Record Upd: 4/3/2008 1:22:00 PM
Updated By: GTBOBERS
Site Description: This site is located on the east side of Kinkel Street, south of Main Street in the New Cassel Industrial Area. The former occupants LAKA Tools and Stamping and LAKA Industries used trichloroethylene (TCE) as a degreaser. Soil samples collected from an abandoned drywell or cesspool contained extremely high levels of TCE and cis- 1,2- dichloroethylene (DCE) and groundwater samples collected at the same locations also contained high levels of both TCE and cis- 1,2- DCE. Past site operations have contaminated groundwater beneath and downgradient of the site with high levels of TCE and cis- 1,2- DCE. The contaminated groundwater is located within an EPA designated sole- source aquifer. The contaminated plume that is emanating from this site has migrated approximately 700 feet downgradient. Two public water supply wells are located 1,500 feet downgradient of this site. This site has received a State Superfund referral. A standby consultant was authorized to implement a Focused Remedial Investigation and Feasibility Study. The field work was completed in October 1998. The Focused Remedial Investigation dated November 1998 and the Focused Feasibility Study dated May 1999 were presented along with the Proposed Remedial Action Plan (PRAP) for Operable Unit 1 (OU- 1) on- site soil and groundwater were presented at a public meeting September 30, 1999. The selected remedy was the excavation and off- site disposal of soil and includes monitoring of on- site groundwater for a period of at least two years. The ROD for OU- 1 was issued on February 29, 2000 and a Superfund referral was issued on January 3, 2001. The Remedial Action for OU- 1 began on February 18, 2002. The excavation and cleanout of the cesspool and catch basin began on February 19, 2002 and confirmatory samples were collected. The excavation was restored and the final inspection was

FORMER LAKA INDUSTRIES, INC. (Continued) **S106122240**

completed on February 28, 2002. The waste material was removed from the site in March, 2002.

Env Problem: Past site operations have contaminated the groundwater within a sole- source aquifer at and downgradient of the site with high levels of Trichloroethylene.

Health Problem: There are multiple groundwater contaminant plumes beneath the New Cassel Industrial Area. Activities within the site have contributed to the groundwater contamination. The Bowling Green Public Water Supply Wells are located 300 to 500 yards down- gradient of the industrial area and are contaminated with levels of volatile organic compounds (VOCs) that exceed New York State drinking water standards. Remediation of site- related source areas has reduced the level of VOCs in the raw water entering the Bowling Green wells. An air stripper was placed on the wells in 1995 to remove contaminants before water is distributed to customers. The remedy for the off- site groundwater contamination impacting the downgradient supply wells has yet to be implemented. Soil vapor investigations on and off- site are being implemented.

Dump: False
Structure: True
Lagoon: False
Landfill: False
Pond: False
Disp Start: 1971
Disp Term: 1984
Lat/Long: 40:45:23:0 / 73:33:44:0
Dell: False
Record Add: 11/18/1999 12:00:00 PM
Record Upd: 11/18/1999 12:00:00 PM
Updated By: INITIAL
Own Op: On- Site Operator
Sub Type: E
Owner Name: Not reported
Owner Company: UNKNOWN
Owner Address: 62 KINKEL STREET
Owner Addr2: Not reported
Owner City,St,Zip: WESTBURY, NY 11590
Owner Country: United States of America
Own Op: Owner
Sub Type: NNN
Owner Name: Not reported
Owner Company: DermKraft, Inc.
Owner Address: 62 Kinkel Street
Owner Addr2: Not reported
Owner City,St,Zip: New Cassel, NY 11590
Owner Country: United States of America
Own Op: On- Site Operator
Sub Type: NNN
Owner Name: Not reported
Owner Company: LAKA Industries, Inc.
Owner Address: 62 Kinkel Street
Owner Addr2: Not reported
Owner City,St,Zip: New Cassel, NY 11590
Owner Country: United States of America
Own Op: Owner
Sub Type: E
Owner Name: Not reported

FORMER LAKA INDUSTRIES, INC. (Continued) **S106122240**

Owner Company: UNKNOWN
Owner Address: 62 KINKEL ST.
Owner Addr2: Not reported
Owner City,St,Zip: WESTBURY, NY 11590
Owner Country: United States of America
HW Code: 130043K
Waste Type: TRICHLOROETHYLENE (F001- F002)
Waste Quantity: UNKNOWN
Waste Code: Not reported
Crossref ID: NYD001095363
Cross Ref Type Code: 05
Cross Ref Type: EPA Site ID
Record Added Date: 5/10/2001 4:31:00 PM
Record Updated: 2/24/2005 3:54:00 PM
Updated By: REGTRANS

VAPOR REOPENED:
Site Code: 130043K
Facility Status: Underway

---

347 NW > 1 1.029 mi. 5435 ft. | **TISHCON CORP. AT 125 STATE STREET** | **SHWS** | **S106780930**
125 STATE STREET | **VAPOR REOPENED** | **N/A**
NEW CASSEL, NY 11590

Relative: Higher

Actual: 126 ft.

SHWS:
Program: HW
Site Code: 55774
Classification: SITE IS PROPERLY CLOSED - REQUIRES CONTINUED MANAGEMENT
Region: 1
Acres: 1.000
HW Code: 130043C
Record Add: 11/18/1999 12:00:00 PM
Record Upd: 4/3/2008 1:05:00 PM
Updated By: GTBOBERS
Site Description: The site is located at 125 State Street in the central part of the NCIA. The site is approximately one acre and is occupied by a two- story building. Tishcon Corporation was a tenant in this location from 1984 to 1996. Tishcon produced dietary supplements and vitamin products in the form of powders and tablets. The powders and tablets were produced in a dry blending process. From 1985 to 1993, the chemicals methylene chloride, 1,1,1 - trichloroethane and methanol were used in the tablet coating process. Equipment used in the process was rinsed out in the driveway where the storm drains are located. Based on the presence of chlorinated VOCs and metals in four storm drains at the site, the NCDH requested that contaminated sediment be removed from storm drains and a distribution box on the property in August 1993. The site was placed on the Registry in 1995. The excavation and restoration of the contaminated source areas of two storm drains and a distributor was completed as an Interim Remedial Measure (IRM) in October 1997. The ROD for the site was issued in January of 1998 and required the excavation and restoration of the remaining contaminated source area. Excavation and disposal of this material was conducted in Spring of 1999. In March of 2000, the site was reclassified as a Class 4 site. Class 4 indicates that the site was properly closed and monitoring is required. A soil vapor

TISHCON CORP. AT 125 STATE STREET (Continued) **S106780930**

	intrusion investigation is planned.
Env Problem:	The primary contaminants of concern are VOCs, of which, 1,1,1 TCA is found in exceedance of SCGs. The significant threat from contaminants at the site has been mitigated by the removal of the storm drain source areas and the subsequent reduction in groundwater contaminant levels.
Health Problem:	There are multiple groundwater contaminant plumes beneath the New Cassel Industrial Area. Activities within the site have contributed to the groundwater contamination. The Bowling Green Public Water Supply Wells are located 300 to 500 yards down- gradient of the industrial area and are contaminated with levels of volatile organic compounds (VOCs) that exceed New York State drinking water standards. Remediation of site- related source areas has reduced the level of VOCs in the raw water entering the Bowling Green wells. An air stripper was placed on the wells in 1995 to remove contaminants before water is distributed to customers. The remedy for the off- site groundwater contamination impacting the downgradient supply wells has yet to be implemented. Soil vapor investigations on and off- site are being implemented.
Dump:	False
Structure:	True
Lagoon:	False
Landfill:	False
Pond:	False
Disp Start:	unknown
Disp Term:	present
Lat/Long:	40:45:34:0 / 73:33:36:0
Dell:	False
Record Add:	11/18/1999 12:00:00 PM
Record Upd:	6/26/2007 3:10:00 PM
Updated By:	JGJONES
Own Op:	Disp. Owner
Sub Type:	NNN
Owner Name:	Not reported
Owner Company:	WILLIAM GROSS
Owner Address:	Not reported
Owner Addr2:	Not reported
Owner City,St,Zip:	ZZ
Owner Country:	United States of America
Own Op:	Owner
Sub Type:	NNN
Owner Name:	Not reported
Owner Company:	C&O Realty
Owner Address:	50 Urban Area
Owner Addr2:	Not reported
Owner City,St,Zip:	New Cassel, NY 11590
Owner Country:	United States of America
Own Op:	On- Site Operator
Sub Type:	NNN
Owner Name:	Not reported
Owner Company:	Tishcon Corporation
Owner Address:	125 State Street
Owner Addr2:	Not reported
Owner City,St,Zip:	New Cassel, NY 11590
Owner Country:	United States of America
Own Op:	On- Site Operator
Sub Type:	E

TISHCON CORP. AT 125 STATE STREET (Continued) **S106780930**

Owner Name:	Not reported
Owner Company:	WILLIAM GROSS
Owner Address:	125 STATE STREET
Owner Addr2:	Not reported
Owner City,St,Zip:	WESTBURY, NY 11590
Owner Country:	United States of America
Own Op:	Owner
Sub Type:	E
Owner Name:	WILLIAM GROSS
Owner Company:	WILLIAM GROSS
Owner Address:	50 URBAN AVE.
Owner Addr2:	Not reported
Owner City,St,Zip:	WESTBURY, NY 11590
Owner Country:	United States of America
HW Code:	130043C
Waste Type:	1,1,1- TRICHLOROETHANE {(TCA)(F002 WASTE)}
Waste Quantity:	UNKNOWN
Waste Code:	Not reported
Crossref ID:	NYD001095363
Cross Ref Type Code:	05
Cross Ref Type:	EPA Site ID
Record Added Date:	5/10/2001 4:31:00 PM
Record Updated:	2/24/2005 3:54:00 PM
Updated By:	REGTRANS

VAPOR REOPENED:

Site Code:	130043C
Facility Status:	Underway

348
NW
> 1
1.071 mi.
5654 ft.

Relative:
Higher

Actual:
123 ft.

FORMER TISHCON CORPORATION **VAPOR REOPENED** **S105972362**
DEL SHWS **N/A**

WESTBURY, NY 11590

VAPOR REOPENED:

Site Code:	130043F
Facility Status:	Underway

DEL SHWS:

Year:	1996
Site Code Id:	130043F
Site Classification:	Not reported
Region:	Not reported
Epa Id Number:	Not reported
Site Type - Dump:	No
Site Type - Structure:	Yes
Site Type - Lagoon:	No
Site Type - Landfill:	No
Site Type - Treat Pond:	No
Site Size (Acres):	Not reported
Site Size Comment:	Not reported
Period Assoc/HW Start:	1982
Period Assoc/HW End:	1983
Lat/Long:	Not reported
Lat/Long Decimal:	Not reported
Lat/Long (dms):	40 45 232.0 / 73 33 486.0

FORMER TISHCON CORPORATION (Continued) **S105972362**

Hazardous Waste Code:	Not reported
Hazard Waste Disposed:	1,1,1- Trichloroethane {(TCA) (F002 Waste)}
Quantity:	unknown
Air Data Available:	No
SW Std Contravention:	Yes
GW Std Contravention:	Yes
Soil Type:	X
Sediment Data Available:	Yes
GW Std Contravention:	Yes
DW Std Contravention:	No
SW Std Contravention:	No
Air Stand Contraventions:	No
Legal Action Type:	Not reported
State Legal Action:	No
Federal Legal Action:	No
Enforce Status Code:	NE
Remedial Act Proposed:	No
Rem Act Under Design:	No
Rem Act In Progress:	Yes
Rem Act Completed:	No
Remedial Action Type:	Not reported
Soil Type:	medium to fine grained sand and gravel
Depth To Groundwater:	Varies from 50- 52 feet
Owner Name:	Not reported
Owner Address:	Not reported
Owner City,St,Zip:	Not reported
Owner Phone:	Not reported
Owner Contact Name:	Not reported
Owner During Disposal:	Not reported
Owner During Use:	Not reported
Operator Name:	Tishcon Corporation
Operator Address:	Not reported
Operator City,St,Zip:	Not reported
Operator Phone:	Not reported
Operator Contact Name:	Not reported
Oper During Disposal:	Not reported
Site Type:	Not reported
HW Disposal Period:	Not reported
Analytical Data Available:	Not reported
Applicable Std Exceeded:	Not reported
Geotech Info:	Not reported
Depth To Groundwater:	Not reported
Status:	Not reported
Nature Of Action:	Not reported
Env Prob Assessment:	Past site operations have contaminated groundwater beneath the site withTCA. The contaminated groundwater is located within an EPA- designatedsole- source aquifer. The contaminant that is partially emanating fromthe site has migrated approx. 700 ft. downgradient. Two public watersupply wells are located approx. 1,550 feet downgradient of the site.
Site Description:	Not reported
Confirmed HW:	Not reported
Environment Assesment:	Not reported
Health Assesment:	Not reported
Disposal Start Date:	Not reported
Disposal Term Date:	Not reported
Air Violation:	Not reported
Groundwater Violation:	Not reported

FORMER TISHCON CORPORATION (Continued) **S105972362**

Drink Water Violation:	Not reported
Surface Water Violation:	Not reported
Legal New York State:	Not reported
Legal Federal:	Not reported
Legal State:	Not reported
Remedial Action Active:	Not reported
Remedial Action Done:	Not reported
NPL Status:	Not reported
Count Operator:	Not reported
Count Owner:	Not reported
NYTM X:	Not reported
NYTM Y:	Not reported
Co Name:	Not reported
Co Addr:	Not reported
Operator Addr:	Not reported
Operator Addr 2:	Not reported
Operator Addr 3:	Not reported
Operator Addr 4:	Not reported
HWDP From:	Not reported
From To:	Not reported
Assessment Of Health:	Not reported
Env Assessment:	Not reported
HW Disposed/Quantity:	Not reported
Description:	Not reported
Assess/Env Prog:	Not reported
Assess/Health Prob:	Not reported
Site Description:	Not reported

349
WNW
> 1
1.073 mi.
5667 ft.

DIONICS INCORPORATED
65 RUSHMORE ST
WESTBURY, NY 11590

CORRACTS **1000315646**
RCRA-CESQG **NYD047645262**
FINDS
LTANKS
HIST LTANKS
MANIFEST

Relative:
Higher

Actual:
120 ft.

CORRACTS:

EPA ID:	NYD047645262
EPA Region:	2
Area Name:	SITEWIDE
Actual Date:	4/21/1994
Action:	CA050 - RFA Completed
NAICS Code(s):	334413 Semiconductor and Related Device Manufacturing
Original schedule date:	Not reported
Schedule end date:	Not reported

EPA ID:	NYD047645262
EPA Region:	2
Area Name:	SITEWIDE
Actual Date:	9/30/1993
Action:	CA010 - RFA Initiation
NAICS Code(s):	334413 Semiconductor and Related Device Manufacturing
Original schedule date:	Not reported
Schedule end date:	Not reported

DIONICS INCORPORATED (Continued) **1000315646**

EPA ID: NYD047645262
EPA Region: 2
Area Name: SITEWIDE
Actual Date: 12/10/1993
Action: CA075ME - CA Prioritization, Facility or area was assigned a medium corrective action priority
NAICS Code(s): 334413
Semiconductor and Related Device Manufacturing
Original schedule date: Not reported
Schedule end date: Not reported

RCRA- CESQG:
Date form received by agency: 01/01/2007
Facility name: DIONICS INC
Facility address: 65 RUSHMORE ST
WESTBURY, NY 11590
EPA ID: NYD047645262
Mailing address: RUSHMORE ST
WESTBURY, NY 11590
Contact: Not reported
Contact address: RUSHMORE ST
WESTBURY, NY 11590
Contact country: US
Contact telephone: Not reported
Contact email: Not reported
EPA Region: 02
Land type: Facility is not located on Indian land. Additional information is not known.
Classification: Conditionally Exempt Small Quantity Generator
Description: Handler: generates 100 kg or less of hazardous waste per calendar month, and accumulates 1000 kg or less of hazardous waste at any time; or generates 1 kg or less of acutely hazardous waste per calendar month, and accumulates at any time: 1 kg or less of acutely hazardous waste; or 100 kg or less of any residue or contaminated soil, waste or other debris resulting from the cleanup of a spill, into or on any land or water, of acutely hazardous waste; or generates 100 kg or less of any residue or contaminated soil, waste or other debris resulting from the cleanup of a spill, into or on any land or water, of acutely hazardous waste during any calendar month, and accumulates at any time: 1 kg or less of acutely hazardous waste; or 100 kg or less of any residue or contaminated soil, waste or other debris resulting from the cleanup of a spill, into or on any land or water, of acutely hazardous waste

Owner/Operator Summary:
Owner/operator name: DIONICS INC
Owner/operator address: 65 RUSHMORE ST
WESTBURY, NY 11590
Owner/operator country: US
Owner/operator telephone: (516) 997- 7474
Legal status: Private
Owner/Operator Type: Owner
Owner/Op start date: Not reported
Owner/Op end date: Not reported

Owner/operator name: DIONICS INCORPORATED
Owner/operator address: 65 RUSHMORE STREET

DIONICS INCORPORATED (Continued) **1000315646**

OPERCITY, NY 99999
Owner/operator country: US
Owner/operator telephone: (516) 997- 7474
Legal status: Private
Owner/Operator Type: Operator
Owner/Op start date: Not reported
Owner/Op end date: Not reported

Handler accessibilty indicator: Transferred to the program or state equivalent.

Handler Activities Summary:
U.S. importer of hazardous waste: Unknown
Mixed waste (haz. and radioactive): Unknown
Recycler of hazardous waste: No
Transporter of hazardous waste: Unknown
Treater, storer or disposer of HW: No
Underground injection activity: No
On- site burner exemption: Unknown
Furnace exemption: Unknown
Used oil fuel burner: No
Used oil processor: No
User oil refiner: No
Used oil fuel marketer to burner: No
Used oil Specification marketer: No
Used oil transfer facility: No
Used oil transporter: No
Off- site waste receiver: Commercial status unknown

Historical Generators:
Date form received by agency: 01/01/2006
Facility name: DIONICS INC
Classification: Small Quantity Generator

Date form received by agency: 07/14/1999
Facility name: DIONICS INC
Classification: Small Quantity Generator

Date form received by agency: 11/19/1980
Facility name: DIONICS INC
Classification: Not a generator, verified

Date form received by agency: 08/18/1980
Facility name: DIONICS INC
Classification: Large Quantity Generator

Corrective Action Summary:
Event date: 09/30/1993
Event: RFA Initiation

Event date: 12/10/1993
Event: CA Prioritization, Facility or area was assigned a medium corrective action priority.

Event date: 04/21/1994
Event: RFA Completed

DIONICS INCORPORATED (Continued) **1000315646**

Facility Has Received Notices of Violations:

Regulation violated: Not reported
Area of violation: Generators - General
Date violation determined: 01/14/1994
Date achieved compliance: 03/14/1994
Violation lead agency: State
Enforcement action: WRITTEN INFORMAL
Enforcement action date: 01/14/1994
Enf. disposition status: Not reported
Enf. disp. status date: Not reported
Enforcement lead agency: State
Proposed penalty amount: Not reported
Final penalty amount: Not reported
Paid penalty amount: Not reported

Regulation violated: Not reported
Area of violation: Generators - General
Date violation determined: 01/10/1991
Date achieved compliance: 06/03/1991
Violation lead agency: State
Enforcement action: INITIAL 3008(A) COMPLIANCE
Enforcement action date: 02/15/1991
Enf. disposition status: Not reported
Enf. disp. status date: Not reported
Enforcement lead agency: State
Proposed penalty amount: 2000
Final penalty amount: Not reported
Paid penalty amount: Not reported

Regulation violated: Not reported
Area of violation: Generators - General
Date violation determined: 01/10/1991
Date achieved compliance: 06/03/1991
Violation lead agency: State
Enforcement action: FINAL 3008(A) COMPLIANCE ORDER
Enforcement action date: 04/04/1991
Enf. disposition status: Not reported
Enf. disp. status date: Not reported
Enforcement lead agency: State
Proposed penalty amount: Not reported
Final penalty amount: 500
Paid penalty amount: 500

Regulation violated: Not reported
Area of violation: LDR - General
Date violation determined: 11/05/1990
Date achieved compliance: 01/04/1991
Violation lead agency: State
Enforcement action: INITIAL 3008(A) COMPLIANCE
Enforcement action date: 02/15/1991
Enf. disposition status: Not reported
Enf. disp. status date: Not reported
Enforcement lead agency: State
Proposed penalty amount: 2000
Final penalty amount: Not reported
Paid penalty amount: Not reported

DIONICS INCORPORATED (Continued) **1000315646**

Regulation violated: Not reported
Area of violation: Generators - General
Date violation determined: 03/06/1987
Date achieved compliance: 11/16/1987
Violation lead agency: State
Enforcement action: WRITTEN INFORMAL
Enforcement action date: 06/25/1987
Enf. disposition status: Not reported
Enf. disp. status date: Not reported
Enforcement lead agency: State
Proposed penalty amount: Not reported
Final penalty amount: Not reported
Paid penalty amount: Not reported

Regulation violated: Not reported
Area of violation: Generators - General
Date violation determined: 09/05/1986
Date achieved compliance: 01/29/1987
Violation lead agency: State
Enforcement action: WRITTEN INFORMAL
Enforcement action date: 12/19/1986
Enf. disposition status: Not reported
Enf. disp. status date: Not reported
Enforcement lead agency: State
Proposed penalty amount: Not reported
Final penalty amount: Not reported
Paid penalty amount: Not reported

Regulation violated: Not reported
Area of violation: Generators - General
Date violation determined: 09/05/1986
Date achieved compliance: 02/03/1987
Violation lead agency: EPA
Enforcement action: EPA TO STATE ADMINISTRATIVE REFERRAL
Enforcement action date: 01/15/1987
Enf. disposition status: Not reported
Enf. disp. status date: Not reported
Enforcement lead agency: EPA
Proposed penalty amount: Not reported
Final penalty amount: Not reported
Paid penalty amount: Not reported

Regulation violated: Not reported
Area of violation: Generators - General
Date violation determined: 09/28/1984
Date achieved compliance: 05/29/1985
Violation lead agency: State
Enforcement action: WRITTEN INFORMAL
Enforcement action date: 02/13/1985
Enf. disposition status: Not reported
Enf. disp. status date: Not reported
Enforcement lead agency: State
Proposed penalty amount: Not reported
Final penalty amount: Not reported
Paid penalty amount: Not reported

Regulation violated: Not reported

DIONICS INCORPORATED (Continued) **1000315646**

Area of violation: Generators - General
Date violation determined: 08/03/1984
Date achieved compliance: 05/29/1985
Violation lead agency: State
Enforcement action: WRITTEN INFORMAL
Enforcement action date: 02/13/1985
Enf. disposition status: Not reported
Enf. disp. status date: Not reported
Enforcement lead agency: State
Proposed penalty amount: Not reported
Final penalty amount: Not reported
Paid penalty amount: Not reported

Evaluation Action Summary:
Evaluation date: 09/29/1997
Evaluation: COMPLIANCE EVALUATION INSPECTION ON- SITE
Area of violation: Not reported
Date achieved compliance: Not reported
Evaluation lead agency: EPA

Evaluation date: 12/03/1993
Evaluation: COMPLIANCE EVALUATION INSPECTION ON- SITE
Area of violation: Generators - General
Date achieved compliance: 03/14/1994
Evaluation lead agency: State

Evaluation date: 11/05/1990
Evaluation: COMPLIANCE EVALUATION INSPECTION ON- SITE
Area of violation: LDR - General
Date achieved compliance: 01/04/1991
Evaluation lead agency: State

Evaluation date: 11/05/1990
Evaluation: COMPLIANCE EVALUATION INSPECTION ON- SITE
Area of violation: Generators - General
Date achieved compliance: 06/03/1991
Evaluation lead agency: State

Evaluation date: 03/06/1987
Evaluation: COMPLIANCE EVALUATION INSPECTION ON- SITE
Area of violation: Generators - General
Date achieved compliance: 11/16/1987
Evaluation lead agency: State

Evaluation date: 09/05/1986
Evaluation: COMPLIANCE EVALUATION INSPECTION ON- SITE
Area of violation: Generators - General
Date achieved compliance: 01/29/1987
Evaluation lead agency: State

Evaluation date: 09/05/1986
Evaluation: COMPLIANCE EVALUATION INSPECTION ON- SITE
Area of violation: Generators - General
Date achieved compliance: 02/03/1987
Evaluation lead agency: EPA- Initiated Oversight/Observation/Training Actions

Evaluation date: 12/18/1985

DIONICS INCORPORATED (Continued) **1000315646**

Evaluation: NON- FINANCIAL RECORD REVIEW
Area of violation: Not reported
Date achieved compliance: Not reported
Evaluation lead agency: State

Evaluation date: 08/15/1985
Evaluation: COMPLIANCE EVALUATION INSPECTION ON- SITE
Area of violation: Not reported
Date achieved compliance: Not reported
Evaluation lead agency: State

Evaluation date: 09/28/1984
Evaluation: COMPLIANCE EVALUATION INSPECTION ON- SITE
Area of violation: Generators - General
Date achieved compliance: 05/29/1985
Evaluation lead agency: State

Evaluation date: 08/03/1984
Evaluation: COMPLIANCE EVALUATION INSPECTION ON- SITE
Area of violation: Generators - General
Date achieved compliance: 05/29/1985
Evaluation lead agency: State

FINDS:

Registry ID: 110004356731

Environmental Interest/Information System
RCRAInfo is a national information system that supports the Resource Conservation and Recovery Act (RCRA) program through the tracking of events and activities related to facilities that generate, transport, and treat, store, or dispose of hazardous waste. RCRAInfo allows RCRA program staff to track the notification, permit, compliance, and corrective action activities required under RCRA.

LTANKS:
Site ID: 202886
Spill No: 9005952
Spill Date: 8/20/1990
Spill Cause: Tank Test Failure
Spill Source: Commercial/Industrial
Spill Class: Not reported
Spill Closed Dt: 7/18/1991
Facility Addr2: Not reported
Cleanup Ceased: 7/18/1991
Cleanup Meets Standard: True
SWIS: 3000
Investigator: KMYAGER
Referred To: Not reported
Reported to Dept: 8/29/1990
CID: 04
Water Affected: Not reported
Spill Notifier: Tank Tester
Last Inspection: Not reported
Recommended Penalty: Penalty Not Recommended
UST Involvement: False

DIONICS INCORPORATED (Continued) **1000315646**

Remediation Phase: 0
Date Entered In Computer: 8/31/1990
Spill Record Last Update: 7/22/1991
Spiller Name: Not reported
Spiller Company: DIONICS
Spiller Address: Not reported
Spiller City,St,Zip: ZZ
Spiller County: 001
Spiller Contact: Not reported
Spiller Phone: Not reported
Spiller Extention: Not reported
DEC Region: 1
DER Facility ID: 168756
DEC Memo: Prior to Sept, 2004 data translation this spill Lead_DEC Field was "DEROSA" 07/08/91: CONTAMINATION WAS MINIMAL. HOLE IN TANK WAS AT THE VERY TOP. SPILL TOOK PLACE ONLY WHEN THE TANK WAS TESTED. NO FURTHER ACTION REQUIRED.
Remarks: 1K FAILED GROSS LEAK. TYREE TESTER

Material:
Site ID: 202886
Operable Unit ID: 946449
Operable Unit: 01
Material ID: 557389
Material Code: 0001
Material Name: #2 Fuel Oil
Case No.: Not reported
Material FA: Petroleum
Quantity: 0
Units: Gallons
Recovered: No
Resource Affected: Not reported
Oxygenate: False

Tank Test:
Site ID: 202886
Spill Tank Test: 1537482
Tank Number: Not reported
Tank Size: 0
Test Method: 00
Leak Rate: 0
Gross Fail: Not reported
Modified By: Spills
Last Modified: 10/1/2004
Test Method: Unknown

HIST LTANKS:
Region of Spill: 1
Spill Number: 9005952
Spill Date: 08/20/1990
Spill Time: 11:30
Spill Cause: Tank Test Failure
Resource Affectd: Groundwater
Water Affected: Not reported
Spill Source: Other Commercial/Industrial

DIONICS INCORPORATED (Continued) **1000315646**

Spill Class:	Not reported
Spill Closed Dt:	07/18/91
Cleanup Ceased:	07/18/91
Cleanup Meets Standard:	True
Investigator:	DEROSA
Caller Name:	Not reported
Caller Agency:	Not reported
Caller Phone:	Not reported
Caller Extension:	Not reported
Notifier Name:	Not reported
Notifier Agency:	Not reported
Notifier Phone:	Not reported
Notifier Extension:	Not reported
Reported to Department Date:	08/29/90
Reported to Department Time:	11:26
SWIS:	28
Spiller Contact:	Not reported
Spiller Phone:	Not reported
Spiller Extention:	Not reported
Spiller Name:	DIONICS
Spiller Address:	Not reported
Spiller City,St,Zip:	Not reported
Spiller Cleanup Date:	/ /
Facility Contact:	Not reported
Facility Phone:	Not reported
Facility Extention:	Not reported
Spill Notifier:	Tank Tester
PBS Number:	Not reported
Last Inspection:	/ /
Recommended Penalty:	Penalty Not Recommended
Enforcement Date:	/ /
Investigation Complete:	/ /
UST Involvement:	False
Date Region Sent Summary to Central Office:	/ /
Corrective Action Plan Submitted:	/ /
Date Spill Entered In Computer Data File:	08/31/90
Time Spill Entered In Computer Data File:	Not reported
Spill Record Last Update:	07/22/91
Is Updated:	False

Tank:

PBS Number:	Not reported
Tank Number:	Not reported
Tank Size:	0
Test Method:	Not reported
Leak Rate Failed Tank:	0.00
Gross Leak Rate:	Not reported

Material:

Material Class Type:	Petroleum
Quantity Spilled:	0
Unkonwn Quantity Spilled:	False
Units:	Gallons
Quantity Recovered:	0
Unkonwn Quantity Recovered:	False
Material:	#2 FUEL OIL
Class Type:	#2 FUEL OIL

DIONICS INCORPORATED (Continued) **1000315646**

Times Material Entry In File: 24464
CAS Number: Not reported
Last Date: 19941207
DEC Remarks: 07/08/91: CONTAMINATION WAS MINIMAL. HOLE IN TANK WAS AT THE VERY TOP. SPILL TOOK PLACE ONLY WHEN THE TANK WAS TESTED. NO FURTHER ACTION REQUIRED.
Spill Cause: 1K FAILED GROSS LEAK. TYREE TESTER

NY MANIFEST:
EPA ID: NYD047645262
Country: USA
Mailing Name: DIONICS INC
Mailing Contact: DAVIS BRIAN MGR PLANT ENG
Mailing Address: 65 RUSHMORE ST
Mailing Address 2: Not reported
Mailing City: WESTBURY
Mailing State: NY
Mailing Zip: 11590
Mailing Zip4: 4893
Mailing Country: USA
Mailing Phone: 516- 997- 7474

Document ID: NYO1050363
Manifest Status: Completed copy
Trans1 State ID: 1A- 042
Trans2 State ID: Not reported
Generator Ship Date: 820707
Trans1 Recv Date: 820707
Trans2 Recv Date: Not reported
TSD Site Recv Date: 820707
Part A Recv Date: Not reported
Part B Recv Date: Not reported
Generator EPA ID: NYD047645262
Trans1 EPA ID: NYD082785429
Trans2 EPA ID: Not reported
TSDF ID: NYD082785429
Waste Code: D002 - NON- LISTED CORROSIVE WASTES
Quantity: 00055
Units: G - Gallons (liquids only)* (8.3 pounds)
Number of Containers: 001
Container Type: DM - Metal drums, barrels
Handling Method: Not reported
Specific Gravity: 100
Waste Code: Not reported
Quantity: 00040
Units: G - Gallons (liquids only)* (8.3 pounds)
Number of Containers: 001
Container Type: DM - Metal drums, barrels
Handling Method: Not reported
Specific Gravity: 100
Waste Code: Not reported
Quantity: 00110
Units: G - Gallons (liquids only)* (8.3 pounds)
Number of Containers: 002
Container Type: DM - Metal drums, barrels
Handling Method: Not reported
Specific Gravity: 100

DIONICS INCORPORATED (Continued) **1000315646**

Waste Code:	Not reported
Quantity:	00220
Units:	G - Gallons (liquids only)* (8.3 pounds)
Number of Containers:	004
Container Type:	DM - Metal drums, barrels
Handling Method:	Not reported
Specific Gravity:	100
Waste Code:	Not reported
Quantity:	00055
Units:	G - Gallons (liquids only)* (8.3 pounds)
Number of Containers:	001
Container Type:	DM - Metal drums, barrels
Handling Method:	Not reported
Specific Gravity:	100
Waste Code:	D002 - NON- LISTED CORROSIVE WASTES
Quantity:	00055
Units:	G - Gallons (liquids only)* (8.3 pounds)
Number of Containers:	001
Container Type:	DM - Metal drums, barrels
Handling Method:	Not reported
Specific Gravity:	100
Year:	82

Document ID:	NYO1517517
Manifest Status:	Completed copy
Trans1 State ID:	1A- 042
Trans2 State ID:	Not reported
Generator Ship Date:	810818
Trans1 Recv Date:	810818
Trans2 Recv Date:	Not reported
TSD Site Recv Date:	810818
Part A Recv Date:	Not reported
Part B Recv Date:	Not reported
Generator EPA ID:	NYD047645262
Trans1 EPA ID:	NYD082785429
Trans2 EPA ID:	Not reported
TSDF ID:	NYD082785429
Waste Code:	D002 - NON- LISTED CORROSIVE WASTES
Quantity:	00055
Units:	G - Gallons (liquids only)* (8.3 pounds)
Number of Containers:	001
Container Type:	DM - Metal drums, barrels
Handling Method:	T Chemical, physical, or biological treatment.
Specific Gravity:	100
Waste Code:	Not reported
Quantity:	00055
Units:	G - Gallons (liquids only)* (8.3 pounds)
Number of Containers:	001
Container Type:	DM - Metal drums, barrels
Handling Method:	T Chemical, physical, or biological treatment.
Specific Gravity:	100
Waste Code:	Not reported
Quantity:	00110
Units:	G - Gallons (liquids only)* (8.3 pounds)
Number of Containers:	002
Container Type:	DM - Metal drums, barrels

DIONICS INCORPORATED (Continued) **1000315646**

Handling Method:	T Chemical, physical, or biological treatment.
Specific Gravity:	100
Waste Code:	Not reported
Quantity:	00055
Units:	G - Gallons (liquids only)* (8.3 pounds)
Number of Containers:	001
Container Type:	DM - Metal drums, barrels
Handling Method:	Not reported
Specific Gravity:	100
Waste Code:	Not reported
Quantity:	00440
Units:	G - Gallons (liquids only)* (8.3 pounds)
Number of Containers:	008
Container Type:	DM - Metal drums, barrels
Handling Method:	T Chemical, physical, or biological treatment.
Specific Gravity:	100
Waste Code:	D002 - NON- LISTED CORROSIVE WASTES
Quantity:	00220
Units:	G - Gallons (liquids only)* (8.3 pounds)
Number of Containers:	004
Container Type:	DM - Metal drums, barrels
Handling Method:	T Chemical, physical, or biological treatment.
Specific Gravity:	100
Year:	80- 81

Document ID:	NYO1517526
Manifest Status:	Completed copy
Trans1 State ID:	1A- 042
Trans2 State ID:	Not reported
Generator Ship Date:	811013
Trans1 Recv Date:	811013
Trans2 Recv Date:	Not reported
TSD Site Recv Date:	811013
Part A Recv Date:	Not reported
Part B Recv Date:	Not reported
Generator EPA ID:	NYD047645262
Trans1 EPA ID:	NYD082785429
Trans2 EPA ID:	Not reported
TSDF ID:	NYD082785429
Waste Code:	F002 - HALO SOLV + STILL BOTTOMS FM REC OF SOLV
Quantity:	00165
Units:	G - Gallons (liquids only)* (8.3 pounds)
Number of Containers:	003
Container Type:	DM - Metal drums, barrels
Handling Method:	Not reported
Specific Gravity:	100
Waste Code:	Not reported
Quantity:	00220
Units:	G - Gallons (liquids only)* (8.3 pounds)
Number of Containers:	004
Container Type:	DM - Metal drums, barrels
Handling Method:	T Chemical, physical, or biological treatment.
Specific Gravity:	100
Waste Code:	Not reported
Quantity:	00055
Units:	G - Gallons (liquids only)* (8.3 pounds)

DIONICS INCORPORATED (Continued) **1000315646**

Number of Containers:	001
Container Type:	DM - Metal drums, barrels
Handling Method:	T Chemical, physical, or biological treatment.
Specific Gravity:	100
Year:	80- 81

Document ID:	NYO1517535
Manifest Status:	Completed after the designated time period for a TSDF to get a copy to the DEC
Trans1 State ID:	1A- 042
Trans2 State ID:	Not reported
Generator Ship Date:	811201
Trans1 Recv Date:	811201
Trans2 Recv Date:	Not reported
TSD Site Recv Date:	811201
Part A Recv Date:	Not reported
Part B Recv Date:	Not reported
Generator EPA ID:	NYD047645262
Trans1 EPA ID:	NYD082785429
Trans2 EPA ID:	Not reported
TSDF ID:	NYD082785429
Waste Code:	D002 - NON- LISTED CORROSIVE WASTES
Quantity:	00055
Units:	G - Gallons (liquids only)* (8.3 pounds)
Number of Containers:	001
Container Type:	DM - Metal drums, barrels
Handling Method:	T Chemical, physical, or biological treatment.
Specific Gravity:	100
Waste Code:	Not reported
Quantity:	00055
Units:	G - Gallons (liquids only)* (8.3 pounds)
Number of Containers:	001
Container Type:	DM - Metal drums, barrels
Handling Method:	Not reported
Specific Gravity:	100
Waste Code:	Not reported
Quantity:	00110
Units:	G - Gallons (liquids only)* (8.3 pounds)
Number of Containers:	002
Container Type:	DM - Metal drums, barrels
Handling Method:	Not reported
Specific Gravity:	100
Waste Code:	Not reported
Quantity:	00165
Units:	G - Gallons (liquids only)* (8.3 pounds)
Number of Containers:	003
Container Type:	DM - Metal drums, barrels
Handling Method:	T Chemical, physical, or biological treatment.
Specific Gravity:	100
Waste Code:	Not reported
Quantity:	00055
Units:	G - Gallons (liquids only)* (8.3 pounds)
Number of Containers:	001
Container Type:	DM - Metal drums, barrels
Handling Method:	T Chemical, physical, or biological treatment.
Specific Gravity:	100
Year:	80- 81

DIONICS INCORPORATED (Continued) **1000315646**

Document ID:	NYA1043208
Manifest Status:	Completed copy
Trans1 State ID:	NY8385- RW
Trans2 State ID:	Not reported
Generator Ship Date:	860115
Trans1 Recv Date:	860115
Trans2 Recv Date:	Not reported
TSD Site Recv Date:	860116
Part A Recv Date:	860122
Part B Recv Date:	860122
Generator EPA ID:	NYD047645262
Trans1 EPA ID:	NYD082785429
Trans2 EPA ID:	Not reported
TSDF ID:	NYD082785429
Waste Code:	F003 - UNKNOWN
Quantity:	00110
Units:	G - Gallons (liquids only)* (8.3 pounds)
Number of Containers:	002
Container Type:	DM - Metal drums, barrels
Handling Method:	B Incineration, heat recovery, burning.
Specific Gravity:	093
Waste Code:	Not reported
Quantity:	00055
Units:	G - Gallons (liquids only)* (8.3 pounds)
Number of Containers:	001
Container Type:	DF - Fiberboard or plastic drums (glass)
Handling Method:	T Chemical, physical, or biological treatment.
Specific Gravity:	147
Waste Code:	Not reported
Quantity:	00010
Units:	G - Gallons (liquids only)* (8.3 pounds)
Number of Containers:	002
Container Type:	DF - Fiberboard or plastic drums (glass)
Handling Method:	T Chemical, physical, or biological treatment.
Specific Gravity:	096
Year:	86

Document ID:	NYA1043271
Manifest Status:	Completed copy
Trans1 State ID:	34465GN
Trans2 State ID:	Not reported
Generator Ship Date:	861212
Trans1 Recv Date:	861212
Trans2 Recv Date:	Not reported
TSD Site Recv Date:	861216
Part A Recv Date:	861216
Part B Recv Date:	861226
Generator EPA ID:	NYD047645262
Trans1 EPA ID:	NYD057722258
Trans2 EPA ID:	Not reported
TSDF ID:	NYD057722258
Waste Code:	F001 - UNKNOWN
Quantity:	00055
Units:	G - Gallons (liquids only)* (8.3 pounds)
Number of Containers:	001
Container Type:	DM - Metal drums, barrels

DIONICS INCORPORATED (Continued) **1000315646**

Handling Method: R Material recovery of more than 75 percent of the total material.
Specific Gravity: 100
Year: 86

Document ID: NYA3249167
Manifest Status: Completed copy
Trans1 State ID: 23000GU
Trans2 State ID: Not reported
Generator Ship Date: 871215
Trans1 Recv Date: 871215
Trans2 Recv Date: Not reported
TSD Site Recv Date: 871216
Part A Recv Date: 871218
Part B Recv Date: 871229
Generator EPA ID: NYD047645262
Trans1 EPA ID: NYD057722258
Trans2 EPA ID: Not reported
TSDF ID: NYD057722258
Waste Code: F001 - UNKNOWN
Quantity: 00055
Units: G - Gallons (liquids only)* (8.3 pounds)
Number of Containers: 001
Container Type: DM - Metal drums, barrels
Handling Method: R Material recovery of more than 75 percent of the total material.
Specific Gravity: 100
Year: 87

Document ID: NYA7205724
Manifest Status: Completed after the designated time period for a TSDF to get a copy to the DEC
Trans1 State ID: HL4120
Trans2 State ID: Not reported
Generator Ship Date: 901213
Trans1 Recv Date: 901213
Trans2 Recv Date: Not reported
TSD Site Recv Date: 901213
Part A Recv Date: 910115
Part B Recv Date: 910110
Generator EPA ID: NYD047645262
Trans1 EPA ID: NYD082785429
Trans2 EPA ID: Not reported
TSDF ID: NYD082785429
Waste Code: F003 - UNKNOWN
Quantity: 00275
Units: G - Gallons (liquids only)* (8.3 pounds)
Number of Containers: 005
Container Type: DM - Metal drums, barrels
Handling Method: B Incineration, heat recovery, burning.
Specific Gravity: 095
Waste Code: Not reported
Quantity: 00165
Units: G - Gallons (liquids only)* (8.3 pounds)
Number of Containers: 003
Container Type: DF - Fiberboard or plastic drums (glass)
Handling Method: T Chemical, physical, or biological treatment.
Specific Gravity: 120

DIONICS INCORPORATED (Continued) **1000315646**

Waste Code:	Not reported
Quantity:	00040
Units:	G - Gallons (liquids only)* (8.3 pounds)
Number of Containers:	008
Container Type:	DF - Fiberboard or plastic drums (glass)
Handling Method:	T Chemical, physical, or biological treatment.
Specific Gravity:	097
Year:	90

Document ID:	NYA7205733
Manifest Status:	Completed after the designated time period for a TSDF to get a copy to the DEC
Trans1 State ID:	ET4521NY
Trans2 State ID:	Not reported
Generator Ship Date:	901212
Trans1 Recv Date:	901212
Trans2 Recv Date:	Not reported
TSD Site Recv Date:	901214
Part A Recv Date:	910115
Part B Recv Date:	910117
Generator EPA ID:	NYD047645262
Trans1 EPA ID:	NYD057722258
Trans2 EPA ID:	Not reported
TSDF ID:	NYD057722258
Waste Code:	F001 - UNKNOWN
Quantity:	00055
Units:	G - Gallons (liquids only)* (8.3 pounds)
Number of Containers:	001
Container Type:	DM - Metal drums, barrels
Handling Method:	R Material recovery of more than 75 percent of the total material.
Specific Gravity:	146
Year:	90

Document ID:	NYB7338105
Manifest Status:	Completed copy
Trans1 State ID:	HM3506
Trans2 State ID:	Not reported
Generator Ship Date:	960627
Trans1 Recv Date:	960627
Trans2 Recv Date:	Not reported
TSD Site Recv Date:	960627
Part A Recv Date:	960716
Part B Recv Date:	960712
Generator EPA ID:	NYD047645262
Trans1 EPA ID:	NYD082785429
Trans2 EPA ID:	Not reported
TSDF ID:	NYD082785429
Waste Code:	D011 - SILVER 5.0 MG/L TCLP
Quantity:	00019
Units:	L
Number of Containers:	001
Container Type:	DF - Fiberboard or plastic drums (glass)
Handling Method:	T Chemical, physical, or biological treatment.
Specific Gravity:	100
Waste Code:	Not reported
Quantity:	00009

DIONICS INCORPORATED (Continued) **1000315646**

Units:	L
Number of Containers:	001
Container Type:	DM - Metal drums, barrels
Handling Method:	B Incineration, heat recovery, burning.
Specific Gravity:	100
Year:	96

Document ID:	NYA7205877
Manifest Status:	Completed copy
Trans1 State ID:	XR4643
Trans2 State ID:	Not reported
Generator Ship Date:	970521
Trans1 Recv Date:	970521
Trans2 Recv Date:	Not reported
TSD Site Recv Date:	970521
Part A Recv Date:	970602
Part B Recv Date:	970605
Generator EPA ID:	NYD047645262
Trans1 EPA ID:	NYD082785429
Trans2 EPA ID:	Not reported
TSDF ID:	NYD082785429
Waste Code:	F003 - UNKNOWN
Quantity:	00055
Units:	G - Gallons (liquids only)* (8.3 pounds)
Number of Containers:	001
Container Type:	DM - Metal drums, barrels
Handling Method:	B Incineration, heat recovery, burning.
Specific Gravity:	095
Waste Code:	Not reported
Quantity:	00035
Units:	G - Gallons (liquids only)* (8.3 pounds)
Number of Containers:	007
Container Type:	DF - Fiberboard or plastic drums (glass)
Handling Method:	T Chemical, physical, or biological treatment.
Specific Gravity:	120
Waste Code:	Not reported
Quantity:	00014
Units:	G - Gallons (liquids only)* (8.3 pounds)
Number of Containers:	003
Container Type:	DF - Fiberboard or plastic drums (glass)
Handling Method:	T Chemical, physical, or biological treatment.
Specific Gravity:	127
Year:	97

Document ID:	NYG0667773
Manifest Status:	Not reported
Trans1 State ID:	NYD082785429
Trans2 State ID:	Not reported
Generator Ship Date:	04/02/1998
Trans1 Recv Date:	04/02/1998
Trans2 Recv Date:	Not reported
TSD Site Recv Date:	04/02/1998
Part A Recv Date:	Not reported
Part B Recv Date:	Not reported
Generator EPA ID:	NYD047645262

DIONICS INCORPORATED (Continued) **1000315646**

Trans1 EPA ID:	NYD082785429
Trans2 EPA ID:	Not reported
TSDF ID:	14467AK
Waste Code:	D003 - NON- LISTED REACTIVE WASTES
Quantity:	00001
Units:	G - Gallons (liquids only)* (8.3 pounds)
Number of Containers:	001
Container Type:	DF - Fiberboard or plastic drums (glass)
Handling Method:	B Incineration, heat recovery, burning.
Specific Gravity:	01.00
Waste Code:	P106 - SODIUM CYANIDE
Quantity:	00002
Units:	P - Pounds
Number of Containers:	001
Container Type:	DM - Metal drums, barrels
Handling Method:	B Incineration, heat recovery, burning.
Specific Gravity:	01.00
Year:	98

Document ID:	NYG0776016
Manifest Status:	Not reported
Trans1 State ID:	NYD082785429
Trans2 State ID:	Not reported
Generator Ship Date:	12/21/1998
Trans1 Recv Date:	12/21/1998
Trans2 Recv Date:	Not reported
TSD Site Recv Date:	12/21/1998
Part A Recv Date:	Not reported
Part B Recv Date:	Not reported
Generator EPA ID:	NYD047645262
Trans1 EPA ID:	NYD082785429
Trans2 EPA ID:	Not reported
TSDF ID:	14467AK
Waste Code:	F003 - UNKNOWN
Quantity:	00055
Units:	G - Gallons (liquids only)* (8.3 pounds)
Number of Containers:	001
Container Type:	DM - Metal drums, barrels
Handling Method:	B Incineration, heat recovery, burning.
Specific Gravity:	00.81
Waste Code:	D002 - NON- LISTED CORROSIVE WASTES
Quantity:	00037
Units:	G - Gallons (liquids only)* (8.3 pounds)
Number of Containers:	001
Container Type:	DF - Fiberboard or plastic drums (glass)
Handling Method:	T Chemical, physical, or biological treatment.
Specific Gravity:	01.18
Waste Code:	D002 - NON- LISTED CORROSIVE WASTES
Quantity:	00005
Units:	G - Gallons (liquids only)* (8.3 pounds)
Number of Containers:	001
Container Type:	DF - Fiberboard or plastic drums (glass)
Handling Method:	T Chemical, physical, or biological treatment.
Specific Gravity:	00.95
Year:	98

DIONICS INCORPORATED (Continued) **1000315646**

Document ID:	NYG0776025
Manifest Status:	Not reported
Trans1 State ID:	NYD082785429
Trans2 State ID:	Not reported
Generator Ship Date:	12/21/1998
Trans1 Recv Date:	12/21/1998
Trans2 Recv Date:	Not reported
TSD Site Recv Date:	12/21/1998
Part A Recv Date:	Not reported
Part B Recv Date:	Not reported
Generator EPA ID:	NYD047645262
Trans1 EPA ID:	NYD082785429
Trans2 EPA ID:	Not reported
TSDF ID:	14467AK
Waste Code:	D002 - NON- LISTED CORROSIVE WASTES
Quantity:	00014
Units:	G - Gallons (liquids only)* (8.3 pounds)
Number of Containers:	003
Container Type:	DF - Fiberboard or plastic drums (glass)
Handling Method:	T Chemical, physical, or biological treatment.
Specific Gravity:	01.26
Waste Code:	D001 - NON- LISTED IGNITABLE WASTES
Quantity:	00004
Units:	G - Gallons (liquids only)* (8.3 pounds)
Number of Containers:	001
Container Type:	DM - Metal drums, barrels
Handling Method:	B Incineration, heat recovery, burning.
Specific Gravity:	00.86
Waste Code:	F001 - UNKNOWN
Quantity:	00015
Units:	G - Gallons (liquids only)* (8.3 pounds)
Number of Containers:	003
Container Type:	DM - Metal drums, barrels
Handling Method:	R Material recovery of more than 75 percent of the total material.
Specific Gravity:	01.46
Year:	98

Document ID:	NYO1016694
Manifest Status:	Completed copy
Trans1 State ID:	1A- 005
Trans2 State ID:	Not reported
Generator Ship Date:	830525
Trans1 Recv Date:	830525
Trans2 Recv Date:	Not reported
TSD Site Recv Date:	830525
Part A Recv Date:	030616
Part B Recv Date:	030616
Generator EPA ID:	NYD047645262
Trans1 EPA ID:	NYD057722258
Trans2 EPA ID:	Not reported
TSDF ID:	NYD057722258
Waste Code:	F001 - UNKNOWN
Quantity:	00055
Units:	G - Gallons (liquids only)* (8.3 pounds)
Number of Containers:	001
Container Type:	DM - Metal drums, barrels

DIONICS INCORPORATED (Continued) **1000315646**

Handling Method: R Material recovery of more than 75 percent of the total material.
Specific Gravity: 100
Year: 83

Document ID: NYO1072989
Manifest Status: Completed copy
Trans1 State ID: 1A- 042
Trans2 State ID: Not reported
Generator Ship Date: 830301
Trans1 Recv Date: 830301
Trans2 Recv Date: Not reported
TSD Site Recv Date: 830301
Part A Recv Date: 030308
Part B Recv Date: 030308
Generator EPA ID: NYD047645262
Trans1 EPA ID: NYD082785429
Trans2 EPA ID: Not reported
TSDF ID: NYD082785429
Waste Code: D001 - NON- LISTED IGNITABLE WASTES
Quantity: 00165
Units: G - Gallons (liquids only)* (8.3 pounds)
Number of Containers: 003
Container Type: DM - Metal drums, barrels
Handling Method: Not reported
Specific Gravity: 100
Waste Code: Not reported
Quantity: 00055
Units: G - Gallons (liquids only)* (8.3 pounds)
Number of Containers: 001
Container Type: DM - Metal drums, barrels
Handling Method: Not reported
Specific Gravity: 100
Year: 83

Document ID: NYO1072998
Manifest Status: Completed copy
Trans1 State ID: 1A- 005
Trans2 State ID: Not reported
Generator Ship Date: 830317
Trans1 Recv Date: 830317
Trans2 Recv Date: Not reported
TSD Site Recv Date: 830317
Part A Recv Date: 030326
Part B Recv Date: 030326
Generator EPA ID: NYD047645262
Trans1 EPA ID: NYD057722258
Trans2 EPA ID: Not reported
TSDF ID: NYD057722258
Waste Code: F001 - UNKNOWN
Quantity: 00110
Units: G - Gallons (liquids only)* (8.3 pounds)
Number of Containers: 002
Container Type: DM - Metal drums, barrels
Handling Method: R Material recovery of more than 75 percent of the total material.
Specific Gravity: 100

DIONICS INCORPORATED (Continued) **1000315646**

Year: 83

Document ID: NYO1073007
Manifest Status: Completed copy
Trans1 State ID: 1A- 042
Trans2 State ID: Not reported
Generator Ship Date: 830524
Trans1 Recv Date: 830524
Trans2 Recv Date: Not reported
TSD Site Recv Date: 830524
Part A Recv Date: 030531
Part B Recv Date: 030531
Generator EPA ID: NYD047645262
Trans1 EPA ID: NYD082785429
Trans2 EPA ID: Not reported
TSDF ID: NYD082785429
Waste Code: F003 - UNKNOWN
Quantity: 00110
Units: G - Gallons (liquids only)* (8.3 pounds)
Number of Containers: 002
Container Type: DM - Metal drums, barrels
Handling Method: Not reported
Specific Gravity: 100
Waste Code: Not reported
Quantity: 00055
Units: G - Gallons (liquids only)* (8.3 pounds)
Number of Containers: 001
Container Type: DM - Metal drums, barrels
Handling Method: Not reported
Specific Gravity: 100
Waste Code: Not reported
Quantity: 00055
Units: G - Gallons (liquids only)* (8.3 pounds)
Number of Containers: 001
Container Type: DM - Metal drums, barrels
Handling Method: Not reported
Specific Gravity: 100
Year: 83

Document ID: NYO2288547
Manifest Status: Completed copy
Trans1 State ID: 1A- 042
Trans2 State ID: Not reported
Generator Ship Date: 821208
Trans1 Recv Date: 821208
Trans2 Recv Date: Not reported
TSD Site Recv Date: 821208
Part A Recv Date: Not reported
Part B Recv Date: Not reported
Generator EPA ID: NYD047645262
Trans1 EPA ID: NYD082785429
Trans2 EPA ID: Not reported
TSDF ID: NYD082785429
Waste Code: F002 - HALO SOLV + STILL BOTTOMS FM REC OF SOLV
Quantity: 00055

DIONICS INCORPORATED (Continued) **1000315646**

Units:	G - Gallons (liquids only)* (8.3 pounds)
Number of Containers:	001
Container Type:	DM - Metal drums, barrels
Handling Method:	Not reported
Specific Gravity:	100
Waste Code:	Not reported
Quantity:	00275
Units:	G - Gallons (liquids only)* (8.3 pounds)
Number of Containers:	005
Container Type:	DM - Metal drums, barrels
Handling Method:	Not reported
Specific Gravity:	100
Waste Code:	Not reported
Quantity:	00165
Units:	G - Gallons (liquids only)* (8.3 pounds)
Number of Containers:	003
Container Type:	DM - Metal drums, barrels
Handling Method:	Not reported
Specific Gravity:	100
Waste Code:	Not reported
Quantity:	00035
Units:	G - Gallons (liquids only)* (8.3 pounds)
Number of Containers:	001
Container Type:	DM - Metal drums, barrels
Handling Method:	Not reported
Specific Gravity:	100
Year:	82

Document ID:	NYO1475694
Manifest Status:	Completed copy
Trans1 State ID:	1A- 042
Trans2 State ID:	Not reported
Generator Ship Date:	830906
Trans1 Recv Date:	830906
Trans2 Recv Date:	Not reported
TSD Site Recv Date:	830906
Part A Recv Date:	030912
Part B Recv Date:	030912
Generator EPA ID:	NYD047645262
Trans1 EPA ID:	NYD082785429
Trans2 EPA ID:	Not reported
TSDF ID:	NYD082785429
Waste Code:	D002 - NON- LISTED CORROSIVE WASTES
Quantity:	00220
Units:	G - Gallons (liquids only)* (8.3 pounds)
Number of Containers:	004
Container Type:	DM - Metal drums, barrels
Handling Method:	Not reported
Specific Gravity:	100
Waste Code:	Not reported
Quantity:	00055
Units:	G - Gallons (liquids only)* (8.3 pounds)
Number of Containers:	001
Container Type:	DM - Metal drums, barrels
Handling Method:	Not reported
Specific Gravity:	100

DIONICS INCORPORATED (Continued) **1000315646**

Year: 83

Click this hyperlink while viewing on your computer to access
57 additional NY_MANIFEST: record(s) in the EDR Site Report.

BT350
WNW
> 1
1.150 mi.
6072 ft.

IMC MAGNETICS
570 MAIN STREET
NEW CASSEL, NY 11590

SHWS **S106780926**
VAPOR REOPENED **N/A**

Site 1 of 3 in cluster BT

Relative:
Higher

Actual:
120 ft.

SHWS:
Program: HW
Site Code: 55773
Classification: SIGNIFICANT THREAT TO THE PUBLIC HEALTH OR ENVIRONMENT - ACTION REQUIRED.
Region: 1
Acres: 2.000
HW Code: 130043A
Record Add: 11/18/1999 12:00:00 PM
Record Upd: 4/3/2008 1:04:00 PM
Updated By: GTBOBERS
Site Description: This site is located at 570 Main St. in the western part of the NCIA. The site is a little over two acres, with one manufacturing building and a paved parking area covering most of the area. The site was occupied by IMC Magnetics Inc. from the early 1950s until 1992. Products made during IMC's occupation of the site included induction motors, fans and blowers, stepper motors and other rotating machines. Soils and groundwater at the site are contaminated with chlorinated hydrocarbons, petroleum hydrocarbons and metals. This site was listed on the Registry as a Class 2 site in 1995. Further investigations on this site revealed that the soils and groundwater were contaminated with chlorinated VOCs. Beginning in October 1997, IMC has operated a soil vapor extraction (SVE) system to remediate on- site soil contamination. The ROD for OU- 1, On- Site Soil Contamination, incorporating the SVE system, was issued in January of 1998. A focused onsite groundwater RIFS at this site confirmed the presence of an on- site chlorinated VOC groundwater plume. The ROD for OU- 2 On- Site Groundwater, was issued by NYSDEC in March 2000. The remedy selected for groundwater remediation at this site is in- situ oxidation using hydrogen peroxide injection. Treatment began in December 2001 and is on- going. A soil vapor intrusion investigation is planned.
Env Problem: The primary contaminants of concern at the site known at this time include VOCs including PCE, and heavy metals such a chromium. The primary impact was to groundwater beneath the site and soils in the NW portion of the site. VOCs and metals at the site exceed SCGs.
Health Problem: There are multiple groundwater contaminant plumes beneath the New Cassel Industrial Area. Activities within the site have contributed to the groundwater contamination. The Bowling Green Public Water Supply Wells are located 300 to 500 yards down- gradient of the industrial area and are contaminated with levels of volatile organic compounds (VOCs) that exceed New York State drinking water standards. Remediation of site- related source areas has reduced the level of VOCs in the raw water entering the Bowling Green wells. An air stripper was placed on the wells in 1995 to remove contaminants before water is distributed to customers. The remedy for the off- site groundwater contamination impacting the downgradient supply wells has

IMC MAGNETICS (Continued) **S106780926**

	yet to be implemented. Soil vapor investigations on and off- site are being implemented.
Dump:	False
Structure:	True
Lagoon:	False
Landfill:	False
Pond:	False
Disp Start:	1950
Disp Term:	1992
Lat/Long:	40:45:23:0 / 73:33:59:0
Dell:	False
Record Add:	11/18/1999 12:00:00 PM
Record Upd:	10/30/2006 8:56:00 AM
Updated By:	JGJONES
Own Op:	Disp. Owner
Sub Type:	NNN
Owner Name:	Not reported
Owner Company:	NMB (USA)
Owner Address:	Not reported
Owner Addr2:	Not reported
Owner City,St,Zip:	ZZ
Owner Country:	United States of America
Own Op:	Owner
Sub Type:	NNN
Owner Name:	Not reported
Owner Company:	Foray Construction Company
Owner Address:	193- 69 85th Road
Owner Addr2:	Not reported
Owner City,St,Zip:	Holliswood, NY 11423
Owner Country:	United States of America
Own Op:	On- Site Operator
Sub Type:	E
Owner Name:	Not reported
Owner Company:	NMB (USA)
Owner Address:	475 WIRELESS BLVD.
Owner Addr2:	Not reported
Owner City,St,Zip:	HAUPPAUGE, NY 11788
Owner Country:	United States of America
Own Op:	Owner
Sub Type:	E
Owner Name:	JAN WOHRYZEK
Owner Company:	Foray Construction Company
Owner Address:	193- 69 85TH ROAD
Owner Addr2:	Not reported
Owner City,St,Zip:	HOLLISWOOD, NY 11423
Owner Country:	United States of America
Own Op:	On- Site Operator
Sub Type:	NNN
Owner Name:	Not reported
Owner Company:	IMC Magnetics
Owner Address:	475 Wireless Boulevard
Owner Addr2:	Not reported
Owner City,St,Zip:	Hauppauge, NY 11788
Owner Country:	United States of America
Own Op:	Owner
Sub Type:	E
Owner Name:	JAN WOHRYZEK

IMC MAGNETICS (Continued) **S106780926**

Owner Company: NMB (USA)
Owner Address: 193- 69 85TH ROAD
Owner Addr2: Not reported
Owner City,St,Zip: HOLLISWOOD, NY 11423
Owner Country: United States of America
HW Code: 130043A
Waste Type: TETRACHLOROETHYLENE {(PCE OR "PERC.")(F002)}
Waste Quantity: UNKNOWN
Waste Code: Not reported
HW Code: 130043A
Waste Type: CHROMIUM (D007 WASTE)
Waste Quantity: UNKNOWN
Waste Code: Not reported
HW Code: 130043A
Waste Type: LEAD (D008 WASTE)
Waste Quantity: UNKNOWN
Waste Code: Not reported
HW Code: 130043A
Waste Type: TOLUENE (F005 WASTE)
Waste Quantity: UNKNOWN
Waste Code: Not reported
Crossref ID: NYD001095363
Cross Ref Type Code: 05
Cross Ref Type: EPA Site ID
Record Added Date: 5/10/2001 4:31:00 PM
Record Updated: 2/24/2005 3:54:00 PM
Updated By: REGTRANS

VAPOR REOPENED:
Site Code: 130043A
Facility Status: Underway

BT351 **ATLAS GRAPHICS** **SHWS** **S106780927**
WNW **567 MAIN STREET** **VAPOR REOPENED** **N/A**
> 1 **NEW CASSEL, NY 11590** **INST CONTROL**
1.151 mi.
6079 ft. **Site 2 of 3 in cluster BT**

Relative:
Higher

Actual:
120 ft.

SHWS:
Program: HW
Site Code: 58838
Classification: SIGNIFICANT THREAT TO THE PUBLIC HEALTH OR ENVIRONMENT - ACTION REQUIRED.
Region: 1
Acres: 1.000
HW Code: 130043B
Record Add: 11/18/1999 12:00:00 PM
Record Upd: 4/3/2008 1:05:00 PM
Updated By: GTBOBERS
Site Description: This site is located at 567 Main Street in the western part of the NCIA. The site is approximately one acre, with one manufacturing building and a paved parking area covering most of the area. The building was built in 1950, and used as a warehouse for construction vehicles until 1997. In 1997, the property was purchased by Atlas Graphics Inc., which currently operates a photo- engraving manufacturing operation. This operation uses a reported 312 gallons per year of TCE. At the time of its purchase, the building was

ATLAS GRAPHICS (Continued) **S106780927**

connected to a cesspool for its sanitary waste disposal. In 1977, there was a documented discharge of approximately 50 gallons of TCE to the cesspool. This site was listed on the Registry as a Class 2 site in 1995. The analytical results for this site indicated that elevated levels of TCE were found on- site in both the soil and groundwater. The ROD for this site, issued in February 2000, selected air sparging/soil vapor extraction (AS/SVE) as the remedy to address the on- site contaminated soil and groundwater. The system was constructed in October 2000 and was operated through November of 2003. A soil vapor intrusion investigation is planned.

Env Problem: Past site operations contaminated groundwater beneath and downgradient of the site with high levels (exceeding SCGs) of TCE. Contaminated groundwater is within an EPA- designated sole- source aquifer. Contaminants have migrated downgradient of the site. Two public water supply wells are located 1,800 feet southeast of the site. The groundwater contamination downgradient of the NCIA was addressed in the October 2003 Record of Decision. On- site groundwater monitoring for the Atlas Graphics site shows that contaminant levels at the site are similar to upgradient levels as of November 2003.

Health Problem: There are multiple groundwater contaminant plumes beneath the New Cassel Industrial Area. Activities within the site have contributed to the groundwater contamination. The Bowling Green Public Water Supply Wells are located 300 to 500 yards down- gradient of the industrial area and are contaminated with levels of volatile organic compounds (VOCs) that exceed New York State drinking water standards. Remediation of site- related source areas has reduced the level of VOCs in the raw water entering the Bowling Green wells. An air stripper was placed on the wells in 1995 to remove contaminants before water is distributed to customers. The remedy for the off- site groundwater contamination impacting the downgradient supply wells has yet to be implemented. Soil vapor investigations on and off- site are being implemented.

Dump:	False
Structure:	True
Lagoon:	False
Landfill:	False
Pond:	False
Disp Start:	unknown
Disp Term:	present
Lat/Long:	40:45:24:0 / 73:33:59:0
Dell:	False
Record Add:	11/18/1999 12:00:00 PM
Record Upd:	6/29/2007 10:24:00 AM
Updated By:	GTBOBERS
Own Op:	Disp. Owner
Sub Type:	NNN
Owner Name:	Not reported
Owner Company:	RICHARD DEGENHARDT
Owner Address:	Not reported
Owner Addr2:	Not reported
Owner City,St,Zip:	ZZ
Owner Country:	United States of America
Own Op:	On- Site Operator
Sub Type:	NNN
Owner Name:	Not reported
Owner Company:	Richard Degenhardt
Owner Address:	567 Main Street

ATLAS GRAPHICS (Continued) **S106780927**

Owner Addr2: Not reported
Owner City,St,Zip: New Cassel, NY 11590
Owner Country: United States of America
Own Op: Owner
Sub Type: NNN
Owner Name: Not reported
Owner Company: Richard Degenhardt
Owner Address: 567 Main Street
Owner Addr2: Not reported
Owner City,St,Zip: New Cassel, NY 11590
Owner Country: United States of America
Own Op: On- Site Operator
Sub Type: E
Owner Name: Not reported
Owner Company: RICHARD DEGENHARDT
Owner Address: 567 MAIN ST.
Owner Addr2: Not reported
Owner City,St,Zip: WESTBURY, NY 11590
Owner Country: United States of America
Own Op: Owner
Sub Type: E
Owner Name: Not reported
Owner Company: RICHARD DEGENHARDT
Owner Address: 567 MAIN ST.
Owner Addr2: Not reported
Owner City,St,Zip: WESTBURY, NY 11590
Owner Country: United States of America
HW Code: 130043B
Waste Type: TRICHLOROETHENE (TCE)
Waste Quantity: UNKNOWN
Waste Code: Not reported
HW Code: 130043B
Waste Type: 1,1,1 TCA
Waste Quantity: UNKNOWN
Waste Code: Not reported
Crossref ID: NYD001095363
Cross Ref Type Code: 05
Cross Ref Type: EPA Site ID
Record Added Date: 5/10/2001 4:31:00 PM
Record Updated: 2/24/2005 3:54:00 PM
Updated By: REGTRANS

VAPOR REOPENED:
Site Code: 130043B
Facility Status: Underway

INST CONTROL:
Site Code: 58838
Control Name: Legacy Restriction
HW Code: 130043B
Control Code: A
Control Type: INST
Dt record added: 4/9/2007 3:30:00 PM
Dt rec updated: 7/15/2010 1:28:17 PM
Updated By: jgjones
Site Code: 58838

ATLAS GRAPHICS (Continued) **S106780927**

Site Description: This site is located at 567 Main Street in the western part of the NCIA. The site is approximately one acre, with one manufacturing building and a paved parking area covering most of the area. The building was built in 1950, and used as a warehouse for construction vehicles until 1997. In 1997, the property was purchased by Atlas Graphics Inc., which currently operates a photo- engraving manufacturing operation. This operation uses a reported 312 gallons per year of TCE. At the time of its purchase, the building was connected to a cesspool for its sanitary waste disposal. In 1977, there was a documented discharge of approximately 50 gallons of TCE to the cesspool. This site was listed on the Registry as a Class 2 site in 1995. The analytical results for this site indicated that elevated levels of TCE were found on- site in both the soil and groundwater. The ROD for this site, issued in February 2000, selected air sparging/soil vapor extraction (AS/SVE) as the remedy to address the on- site contaminated soil and groundwater. The system was constructed in October 2000 and was operated through November of 2003. A soil vapor intrusion investigation is planned.

Env Problem: Past site operations contaminated groundwater beneath and downgradient of the site with high levels (exceeding SCGs) of TCE. Contaminated groundwater is within an EPA- designated sole- source aquifer. Contaminants have migrated downgradient of the site. Two public water supply wells are located 1,800 feet southeast of the site. The groundwater contamination downgradient of the NCIA was addressed in the October 2003 Record of Decision. On- site groundwater monitoring for the Atlas Graphics site shows that contaminant levels at the site are similar to upgradient levels as of November 2003.

Health Problem: There are multiple groundwater contaminant plumes beneath the New Cassel Industrial Area. Activities within the site have contributed to the groundwater contamination. The Bowling Green Public Water Supply Wells are located 300 to 500 yards down- gradient of the industrial area and are contaminated with levels of volatile organic compounds (VOCs) that exceed New York State drinking water standards. Remediation of site- related source areas has reduced the level of VOCs in the raw water entering the Bowling Green wells. An air stripper was placed on the wells in 1995 to remove contaminants before water is distributed to customers. The remedy for the off- site groundwater contamination impacting the downgradient supply wells has yet to be implemented. Soil vapor investigations on and off- site are being implemented.

Site Code: 58838
Control Name: Ground Water Use Restriction
HW Code: 130043B
Control Code: 08
Control Type: INST
Dt record added: 4/9/2007 3:30:00 PM
Dt rec updated: 7/15/2010 1:28:17 PM
Updated By: jgjones
Site Code: 58838
Site Description: This site is located at 567 Main Street in the western part of the NCIA. The site is approximately one acre, with one manufacturing building and a paved parking area covering most of the area. The building was built in 1950, and used as a warehouse for construction vehicles until 1997. In 1997, the property was purchased by Atlas Graphics Inc., which currently operates a photo- engraving manufacturing operation. This operation uses a reported 312 gallons

ATLAS GRAPHICS (Continued) **S106780927**

per year of TCE. At the time of its purchase, the building was connected to a cesspool for its sanitary waste disposal. In 1977, there was a documented discharge of approximately 50 gallons of TCE to the cesspool. This site was listed on the Registry as a Class 2 site in 1995. The analytical results for this site indicated that elevated levels of TCE were found on- site in both the soil and groundwater. The ROD for this site, issued in February 2000, selected air sparging/soil vapor extraction (AS/SVE) as the remedy to address the on- site contaminated soil and groundwater. The system was constructed in October 2000 and was operated through November of 2003. A soil vapor intrusion investigation is planned.

Env Problem: Past site operations contaminated groundwater beneath and downgradient of the site with high levels (exceeding SCGs) of TCE. Contaminated groundwater is within an EPA- designated sole- source aquifer. Contaminants have migrated downgradient of the site. Two public water supply wells are located 1,800 feet southeast of the site. The groundwater contamination downgradient of the NCIA was addressed in the October 2003 Record of Decision. On- site groundwater monitoring for the Atlas Graphics site shows that contaminant levels at the site are similar to upgradient levels as of November 2003.

Health Problem: There are multiple groundwater contaminant plumes beneath the New Cassel Industrial Area. Activities within the site have contributed to the groundwater contamination. The Bowling Green Public Water Supply Wells are located 300 to 500 yards down- gradient of the industrial area and are contaminated with levels of volatile organic compounds (VOCs) that exceed New York State drinking water standards. Remediation of site- related source areas has reduced the level of VOCs in the raw water entering the Bowling Green wells. An air stripper was placed on the wells in 1995 to remove contaminants before water is distributed to customers. The remedy for the off- site groundwater contamination impacting the downgradient supply wells has yet to be implemented. Soil vapor investigations on and off- site are being implemented.

BU352 **GENERAL INSTRUMENT CORP** **CERC-NFRAP** **1000212438**
North **600 WEST JOHN STREET** **CORRACTS** **NYD002045466**
> 1 **HICKSVILLE, NY 11801** **RCRA-SQG**
1.160 mi. **FINDS**
6123 ft. **Site 1 of 2 in cluster BU** **RAATS**
SHWS
Relative: **VAPOR REOPENED**
Higher **LTANKS**
HIST LTANKS
Actual: **MANIFEST**
134 ft. **NY Spills**
NY Hist Spills

CERC- NFRAP:

Site ID:	0201340
Federal Facility:	Not a Federal Facility
NPL Status:	Not on the NPL
Non NPL Status:	Deferred to RCRA

Program Priority:

Description:	RCRA Deferral Audit
Description:	RCRA Deferral - Lead Confirmed

GENERAL INSTRUMENT CORP (Continued) **1000212438**

CERCLIS- NFRAP Assessment History:

Action:	DISCOVERY
Date Started:	Not reported
Date Completed:	10/01/1980
Priority Level:	Not reported
Action:	PRELIMINARY ASSESSMENT
Date Started:	09/01/1984
Date Completed:	09/01/1984
Priority Level:	Low priority for further assessment
Action:	SITE INSPECTION
Date Started:	Not reported
Date Completed:	01/01/1990
Priority Level:	Deferred to RCRA (Subtitle C)
Action:	ARCHIVE SITE
Date Started:	Not reported
Date Completed:	01/31/1997
Priority Level:	Not reported

CORRACTS:

EPA ID:	NYD002045466
EPA Region:	2
Area Name:	SITEWIDE (NYSDEC DER SITE 130020)
Actual Date:	1/16/1990
Action:	CA070YE - RFA Determination Of Need For An RFI, RFI is Necessary
NAICS Code(s):	56291 335999 Remediation Services All Other Miscellaneous Electrical Equipment and Component Manufacturing
Original schedule date:	Not reported
Schedule end date:	Not reported
EPA ID:	NYD002045466
EPA Region:	2
Area Name:	SITEWIDE (NYSDEC DER SITE 130020)
Actual Date:	1/16/1990
Action:	CA600SR - Stabilization Measures Implemented, Primary measure is source removal and/or treatment
NAICS Code(s):	56291 335999 Remediation Services All Other Miscellaneous Electrical Equipment and Component Manufacturing
Original schedule date:	Not reported
Schedule end date:	Not reported
EPA ID:	NYD002045466
EPA Region:	2
Area Name:	SITEWIDE (NYSDEC DER SITE 130020)
Actual Date:	1/16/1990
Action:	CA100 - RFI Imposition
NAICS Code(s):	56291 335999 Remediation Services All Other Miscellaneous Electrical Equipment and Component

GENERAL INSTRUMENT CORP (Continued) **1000212438**

Manufacturing
Original schedule date: Not reported
Schedule end date: Not reported

EPA ID: NYD002045466
EPA Region: 2
Area Name: SITEWIDE (NYSDEC DER SITE 130020)
Actual Date: 1/30/1990
Action: CA150 - RFI Workplan Approved
NAICS Code(s): 56291 335999
Remediation Services
All Other Miscellaneous Electrical Equipment and Component Manufacturing
Original schedule date: Not reported
Schedule end date: Not reported

EPA ID: NYD002045466
EPA Region: 2
Area Name: SITEWIDE (NYSDEC DER SITE 130020)
Actual Date: 1/30/1994
Action: CA610
NAICS Code(s): 56291 335999
Remediation Services
All Other Miscellaneous Electrical Equipment and Component Manufacturing
Original schedule date: Not reported
Schedule end date: Not reported

EPA ID: NYD002045466
EPA Region: 2
Area Name: SITEWIDE (NYSDEC DER SITE 130020)
Actual Date: 3/30/1997
Action: CA200 - RFI Approved
NAICS Code(s): 56291 335999
Remediation Services
All Other Miscellaneous Electrical Equipment and Component Manufacturing
Original schedule date: Not reported
Schedule end date: Not reported

EPA ID: NYD002045466
EPA Region: 2
Area Name: SITEWIDE (NYSDEC DER SITE 130020)
Actual Date: 3/30/1997
Action: CA610
NAICS Code(s): 56291 335999
Remediation Services
All Other Miscellaneous Electrical Equipment and Component Manufacturing
Original schedule date: Not reported
Schedule end date: Not reported

EPA ID: NYD002045466
EPA Region: 2
Area Name: SITEWIDE (NYSDEC DER SITE 130020)
Actual Date: 4/3/1995
Action: CA050 - RFA Completed

GENERAL INSTRUMENT CORP (Continued) **1000212438**

NAICS Code(s): 56291 335999
Remediation Services
All Other Miscellaneous Electrical Equipment and Component Manufacturing
Original schedule date: Not reported
Schedule end date: Not reported

EPA ID: NYD002045466
EPA Region: 2
Area Name: SITEWIDE (NYSDEC DER SITE 130020)
Actual Date: 4/30/1994
Action: CA650 - Stabilization Construction Completed
NAICS Code(s): 56291 335999
Remediation Services
All Other Miscellaneous Electrical Equipment and Component Manufacturing
Original schedule date: Not reported
Schedule end date: Not reported

EPA ID: NYD002045466
EPA Region: 2
Area Name: SITEWIDE (NYSDEC DER SITE 130020)
Actual Date: 5/12/1995
Action: CA070YE - RFA Determination Of Need For An RFI, RFI is Necessary
NAICS Code(s): 56291 335999
Remediation Services
All Other Miscellaneous Electrical Equipment and Component Manufacturing
Original schedule date: Not reported
Schedule end date: Not reported

EPA ID: NYD002045466
EPA Region: 2
Area Name: SITEWIDE (NYSDEC DER SITE 130020)
Actual Date: 5/30/1997
Action: CA650 - Stabilization Construction Completed
NAICS Code(s): 56291 335999
Remediation Services
All Other Miscellaneous Electrical Equipment and Component Manufacturing
Original schedule date: Not reported
Schedule end date: Not reported

EPA ID: NYD002045466
EPA Region: 2
Area Name: SITEWIDE (NYSDEC DER SITE 130020)
Actual Date: 8/22/1996
Action: CA075ME - CA Prioritization, Facility or area was assigned a medium corrective action priority
NAICS Code(s): 56291 335999
Remediation Services
All Other Miscellaneous Electrical Equipment and Component Manufacturing
Original schedule date: Not reported
Schedule end date: Not reported

EPA ID: NYD002045466

GENERAL INSTRUMENT CORP (Continued) **1000212438**

EPA Region: 2
Area Name: SITEWIDE (NYSDEC DER SITE 130020)
Actual Date: 9/27/1996
Action: CA225IN - Stabilization Measures Evaluation, This facility is not, amenable to stabilization activity because of, a lack of technical data. An evaluation has been completed, but further data is necessary to determine stabilization measures, feasibility or appropriateness. This status should be changed when data becomes available
NAICS Code(s): 56291 335999
Remediation Services
All Other Miscellaneous Electrical Equipment and Component Manufacturing
Original schedule date: Not reported
Schedule end date: Not reported

EPA ID: NYD002045466
EPA Region: 2
Area Name: SITEWIDE (NYSDEC DER SITE 130020)
Actual Date: 9/27/1996
Action: CA225YE - Stabilization Measures Evaluation, This facility ,is amenable to stabilization activity based on the, status of corrective action work at the facility, technical factors, the degree of risk, timing considerations and administrative considerations
NAICS Code(s): 56291 335999
Remediation Services
All Other Miscellaneous Electrical Equipment and Component Manufacturing
Original schedule date: Not reported
Schedule end date: Not reported

RCRA- SQG:
Date form received by agency: 01/01/2007
Facility name: GENERAL INSTRUMENT CORP FORMER
Facility address: 600 W JOHN ST
HICKSVILLE, NY 118021063
EPA ID: NYD002045466
Mailing address: MOTOR PKWY SUITE 135
HAUPPAUGE, NY 11788
Contact: JAMES A SOBIERAJ
Contact address: MOTOR PKWY SUITE 135
HAUPPAUGE, NY 11788
Contact country: US
Contact telephone: (703) 709- 6500
Contact email: JSOBIERAJ@ESCVA.COM
EPA Region: 02
Land type: Private
Classification: Small Small Quantity Generator
Description: Handler: generates more than 100 and less than 1000 kg of hazardous waste during any calendar month and accumulates less than 6000 kg of hazardous waste at any time; or generates 100 kg or less of hazardous waste during any calendar month, and accumulates more than 1000 kg of hazardous waste at any time

Owner/Operator Summary:
Owner/operator name: GENERAL SEMICONDUCTOR INC
Owner/operator address: 10 MELVILLE PARK RD

GENERAL INSTRUMENT CORP (Continued) **1000212438**

MELVILLE, NY 11747
Owner/operator country: US
Owner/operator telephone: (516) 847- 3020
Legal status: Private
Owner/Operator Type: Owner
Owner/Op start date: Not reported
Owner/Op end date: Not reported

Owner/operator name: 600 WEST JOHN LLC
Owner/operator address: UNDERHILL BLVD
SYOSSETT, NY 11791
Owner/operator country: US
Owner/operator telephone: Not reported
Legal status: Private
Owner/Operator Type: Operator
Owner/Op start date: 11/30/2000
Owner/Op end date: Not reported

Owner/operator name: 600 WEST JOHN LLC
Owner/operator address: UNKNOWN
UNKNOWN, NY 99999
Owner/operator country: US
Owner/operator telephone: (212) 555- 1212
Legal status: Private
Owner/Operator Type: Owner
Owner/Op start date: 11/30/2000
Owner/Op end date: Not reported

Handler accessibilty indicator: Transferred to the program or state equivalent.

Handler Activities Summary:
U.S. importer of hazardous waste: No
Mixed waste (haz. and radioactive): No
Recycler of hazardous waste: Unknown
Transporter of hazardous waste: Unknown
Treater, storer or disposer of HW: No
Underground injection activity: Unknown
On- site burner exemption: Unknown
Furnace exemption: Unknown
Used oil fuel burner: Unknown
Used oil processor: Unknown
User oil refiner: Unknown
Used oil fuel marketer to burner: Unknown
Used oil Specification marketer: Unknown
Used oil transfer facility: Unknown
Used oil transporter: Unknown
Off- site waste receiver: Commercial status unknown

Historical Generators:
Date form received by agency: 01/01/2006
Facility name: GENERAL INSTRUMENT CORP FORMER
Classification: Small Quantity Generator

Date form received by agency: 04/06/2004
Facility name: GENERAL INSTRUMENT CORP FORMER
Classification: Large Quantity Generator

GENERAL INSTRUMENT CORP (Continued) **1000212438**

Date form received by agency: 02/24/2004
Facility name: GENERAL INSTRUMENT CORP FORMER
Site name: FORMER GENERAL INSTRUMENT CORPORATION
Classification: Large Quantity Generator

Date form received by agency: 02/22/2002
Facility name: GENERAL INSTRUMENT CORP FORMER
Site name: GENERAL SEMICONDUCTOT INC
Classification: Large Quantity Generator

Date form received by agency: 01/01/2001
Facility name: GENERAL INSTRUMENT CORP FORMER
Site name: GENERAL SEMICONDUCTOR INC
Classification: Large Quantity Generator

Date form received by agency: 02/27/1998
Facility name: GENERAL INSTRUMENT CORP FORMER
Site name: GENERAL SEMICONDUCTOR, INC.
Classification: Large Quantity Generator

Date form received by agency: 02/11/1998
Facility name: GENERAL INSTRUMENT CORP FORMER
Site name: DISTRIBUTION SYST OF AMERICA
Classification: Not a generator, verified

Date form received by agency: 08/11/1997
Facility name: GENERAL INSTRUMENT CORP FORMER
Site name: DISTRIBUTION SYST OF AMERICA
Classification: Large Quantity Generator

Date form received by agency: 03/25/1996
Facility name: GENERAL INSTRUMENT CORP FORMER
Site name: GENERAL INSTRUMENT CORPORATION
Classification: Large Quantity Generator

Date form received by agency: 03/24/1994
Facility name: GENERAL INSTRUMENT CORP FORMER
Site name: GENERAL INSTRUMENT CORPORATION
Classification: Large Quantity Generator

Date form received by agency: 03/12/1993
Facility name: GENERAL INSTRUMENT CORP FORMER
Site name: DISTRIBUTION SYST OF AMERICA
Classification: Large Quantity Generator

Date form received by agency: 02/21/1992
Facility name: GENERAL INSTRUMENT CORP FORMER
Site name: GENERAL INST
Classification: Large Quantity Generator

Date form received by agency: 03/01/1990
Facility name: GENERAL INSTRUMENT CORP FORMER
Site name: GENERAL INSTRUMENT CORPORATION
Classification: Large Quantity Generator

Date form received by agency: 11/19/1980
Facility name: GENERAL INSTRUMENT CORP FORMER

GENERAL INSTRUMENT CORP (Continued) **1000212438**

Site name: DISTRIBUTION SYST OF AMERICA
Classification: Not a generator, verified

Corrective Action Summary:

Event date: 01/16/1990
Event: Stabilization Measures Implemented, Primary measure is source removal and/or treatment (e.g., soil or waste excavation, in- situ soil treatment, off- site treatment).

Event date: 01/16/1990
Event: RFI Imposition

Event date: 01/16/1990
Event: RFA Determination Of Need For An RFI, RFI is Necessary;

Event date: 01/30/1990
Event: RFI Workplan Approved

Event date: 01/30/1994
Event: CA610

Event date: 04/30/1994
Event: Stabilization Construction Completed

Event date: 04/03/1995
Event: RFA Completed

Event date: 05/12/1995
Event: RFA Determination Of Need For An RFI, RFI is Necessary;

Event date: 08/22/1996
Event: CA Prioritization, Facility or area was assigned a medium corrective action priority.

Event date: 09/27/1996
Event: Stabilization Measures Evaluation,This facility is amenable to stabilization activity based on the status of corrective action work at the facility, technical factors, the degree of risk, timing considerations and administrative considerations.

Event date: 09/27/1996
Event: Stabilization Measures Evaluation,This facility is not amenable to stabilization activity because of a lack of technical data. An evaluation has been completed, but further data is necessary to determine stabilization measures, feasibility or appropriateness. This status should be changed when data becomes available.

Event date: 03/30/1997
Event: RFI Approved

Event date: 03/30/1997
Event: CA610

Event date: 05/30/1997
Event: Stabilization Construction Completed

GENERAL INSTRUMENT CORP (Continued) **1000212438**

Facility Has Received Notices of Violations:

Regulation violated: Not reported
Area of violation: TSD - Closure/Post- Closure
Date violation determined: 09/10/1993
Date achieved compliance: 11/19/1993
Violation lead agency: State
Enforcement action: WRITTEN INFORMAL
Enforcement action date: 09/10/1993
Enf. disposition status: Not reported
Enf. disp. status date: Not reported
Enforcement lead agency: State
Proposed penalty amount: Not reported
Final penalty amount: Not reported
Paid penalty amount: Not reported

Regulation violated: Not reported
Area of violation: TSD - Closure/Post- Closure
Date violation determined: 12/22/1992
Date achieved compliance: 02/23/1993
Violation lead agency: State
Enforcement action: WRITTEN INFORMAL
Enforcement action date: 12/22/1992
Enf. disposition status: Not reported
Enf. disp. status date: Not reported
Enforcement lead agency: State
Proposed penalty amount: Not reported
Final penalty amount: Not reported
Paid penalty amount: Not reported

Regulation violated: Not reported
Area of violation: LDR - General
Date violation determined: 12/22/1992
Date achieved compliance: 02/23/1993
Violation lead agency: State
Enforcement action: WRITTEN INFORMAL
Enforcement action date: 12/22/1992
Enf. disposition status: Not reported
Enf. disp. status date: Not reported
Enforcement lead agency: State
Proposed penalty amount: Not reported
Final penalty amount: Not reported
Paid penalty amount: Not reported

Regulation violated: Not reported
Area of violation: TSD - General
Date violation determined: 08/01/1991
Date achieved compliance: 09/03/1991
Violation lead agency: State
Enforcement action: WRITTEN INFORMAL
Enforcement action date: 08/01/1991
Enf. disposition status: Not reported
Enf. disp. status date: Not reported
Enforcement lead agency: State
Proposed penalty amount: Not reported
Final penalty amount: Not reported
Paid penalty amount: Not reported

GENERAL INSTRUMENT CORP (Continued) **1000212438**

Regulation violated: Not reported
Area of violation: LDR - General
Date violation determined: 06/22/1990
Date achieved compliance: 08/21/1990
Violation lead agency: State
Enforcement action: Not reported
Enforcement action date: Not reported
Enf. disposition status: Not reported
Enf. disp. status date: Not reported
Enforcement lead agency: Not reported
Proposed penalty amount: Not reported
Final penalty amount: Not reported
Paid penalty amount: Not reported

Regulation violated: Not reported
Area of violation: TSD - General
Date violation determined: 06/09/1989
Date achieved compliance: 09/08/1989
Violation lead agency: State
Enforcement action: WRITTEN INFORMAL
Enforcement action date: 07/31/1989
Enf. disposition status: Not reported
Enf. disp. status date: Not reported
Enforcement lead agency: State
Proposed penalty amount: Not reported
Final penalty amount: Not reported
Paid penalty amount: Not reported

Regulation violated: Not reported
Area of violation: LDR - General
Date violation determined: 07/08/1988
Date achieved compliance: 12/05/1988
Violation lead agency: State
Enforcement action: Not reported
Enforcement action date: Not reported
Enf. disposition status: Not reported
Enf. disp. status date: Not reported
Enforcement lead agency: Not reported
Proposed penalty amount: Not reported
Final penalty amount: Not reported
Paid penalty amount: Not reported

Regulation violated: Not reported
Area of violation: TSD - General
Date violation determined: 07/08/1988
Date achieved compliance: 06/09/1989
Violation lead agency: State
Enforcement action: WRITTEN INFORMAL
Enforcement action date: 08/18/1988
Enf. disposition status: Not reported
Enf. disp. status date: Not reported
Enforcement lead agency: State
Proposed penalty amount: Not reported
Final penalty amount: Not reported
Paid penalty amount: Not reported

Regulation violated: Not reported

GENERAL INSTRUMENT CORP (Continued) **1000212438**

Area of violation: TSD - Financial Requirements
Date violation determined: 01/05/1988
Date achieved compliance: 05/31/1989
Violation lead agency: State
Enforcement action: Not reported
Enforcement action date: Not reported
Enf. disposition status: Not reported
Enf. disp. status date: Not reported
Enforcement lead agency: Not reported
Proposed penalty amount: Not reported
Final penalty amount: Not reported
Paid penalty amount: Not reported

Regulation violated: Not reported
Area of violation: TSD - Financial Requirements
Date violation determined: 10/21/1987
Date achieved compliance: 02/08/1988
Violation lead agency: State
Enforcement action: WRITTEN INFORMAL
Enforcement action date: 10/21/1987
Enf. disposition status: Not reported
Enf. disp. status date: Not reported
Enforcement lead agency: State
Proposed penalty amount: Not reported
Final penalty amount: Not reported
Paid penalty amount: Not reported

Regulation violated: Not reported
Area of violation: TSD - General
Date violation determined: 07/23/1987
Date achieved compliance: 09/30/1987
Violation lead agency: State
Enforcement action: WRITTEN INFORMAL
Enforcement action date: 08/28/1987
Enf. disposition status: Not reported
Enf. disp. status date: Not reported
Enforcement lead agency: State
Proposed penalty amount: Not reported
Final penalty amount: Not reported
Paid penalty amount: Not reported

Regulation violated: Not reported
Area of violation: TSD - General
Date violation determined: 01/09/1987
Date achieved compliance: 03/31/1987
Violation lead agency: State
Enforcement action: WRITTEN INFORMAL
Enforcement action date: 02/05/1987
Enf. disposition status: Not reported
Enf. disp. status date: Not reported
Enforcement lead agency: State
Proposed penalty amount: Not reported
Final penalty amount: Not reported
Paid penalty amount: Not reported

Regulation violated: Not reported
Area of violation: TSD - Closure/Post- Closure

GENERAL INSTRUMENT CORP (Continued) **1000212438**

Date violation determined: 07/18/1986
Date achieved compliance: 09/12/1986
Violation lead agency: State
Enforcement action: WRITTEN INFORMAL
Enforcement action date: 07/18/1986
Enf. disposition status: Not reported
Enf. disp. status date: Not reported
Enforcement lead agency: State
Proposed penalty amount: Not reported
Final penalty amount: Not reported
Paid penalty amount: Not reported

Regulation violated: Not reported
Area of violation: TSD - General
Date violation determined: 04/18/1986
Date achieved compliance: 10/27/1986
Violation lead agency: State
Enforcement action: WRITTEN INFORMAL
Enforcement action date: 06/10/1986
Enf. disposition status: Not reported
Enf. disp. status date: Not reported
Enforcement lead agency: State
Proposed penalty amount: Not reported
Final penalty amount: Not reported
Paid penalty amount: Not reported

Regulation violated: Not reported
Area of violation: TSD - Closure/Post- Closure
Date violation determined: 03/21/1984
Date achieved compliance: 10/15/1984
Violation lead agency: EPA
Enforcement action: INITIAL 3008(A) COMPLIANCE
Enforcement action date: 05/31/1984
Enf. disposition status: Not reported
Enf. disp. status date: Not reported
Enforcement lead agency: EPA
Proposed penalty amount: 8000
Final penalty amount: Not reported
Paid penalty amount: Not reported

Regulation violated: Not reported
Area of violation: TSD - Closure/Post- Closure
Date violation determined: 03/21/1984
Date achieved compliance: 10/15/1984
Violation lead agency: EPA
Enforcement action: FINAL 3008(A) COMPLIANCE ORDER
Enforcement action date: 01/21/1985
Enf. disposition status: Not reported
Enf. disp. status date: Not reported
Enforcement lead agency: EPA
Proposed penalty amount: Not reported
Final penalty amount: 1750
Paid penalty amount: Not reported

Evaluation Action Summary:
Evaluation date: 01/29/1998
Evaluation: COMPLIANCE EVALUATION INSPECTION ON- SITE

GENERAL INSTRUMENT CORP (Continued) **1000212438**

Area of violation: Not reported
Date achieved compliance: Not reported
Evaluation lead agency: EPA

Evaluation date: 03/08/1994
Evaluation: COMPLIANCE EVALUATION INSPECTION ON- SITE
Area of violation: Not reported
Date achieved compliance: Not reported
Evaluation lead agency: State

Evaluation date: 08/06/1993
Evaluation: COMPLIANCE EVALUATION INSPECTION ON- SITE
Area of violation: TSD - Closure/Post- Closure
Date achieved compliance: 11/19/1993
Evaluation lead agency: State

Evaluation date: 07/15/1992
Evaluation: COMPLIANCE EVALUATION INSPECTION ON- SITE
Area of violation: TSD - Closure/Post- Closure
Date achieved compliance: 02/23/1993
Evaluation lead agency: State

Evaluation date: 07/15/1992
Evaluation: COMPLIANCE EVALUATION INSPECTION ON- SITE
Area of violation: LDR - General
Date achieved compliance: 02/23/1993
Evaluation lead agency: State

Evaluation date: 06/21/1991
Evaluation: COMPLIANCE EVALUATION INSPECTION ON- SITE
Area of violation: TSD - General
Date achieved compliance: 09/03/1991
Evaluation lead agency: State

Evaluation date: 06/22/1990
Evaluation: COMPLIANCE EVALUATION INSPECTION ON- SITE
Area of violation: LDR - General
Date achieved compliance: 08/21/1990
Evaluation lead agency: State

Evaluation date: 06/22/1990
Evaluation: COMPLIANCE EVALUATION INSPECTION ON- SITE
Area of violation: Not reported
Date achieved compliance: Not reported
Evaluation lead agency: State

Evaluation date: 06/09/1989
Evaluation: COMPLIANCE EVALUATION INSPECTION ON- SITE
Area of violation: TSD - General
Date achieved compliance: 09/08/1989
Evaluation lead agency: State

Evaluation date: 07/08/1988
Evaluation: COMPLIANCE EVALUATION INSPECTION ON- SITE
Area of violation: TSD - General
Date achieved compliance: 06/09/1989
Evaluation lead agency: State

GENERAL INSTRUMENT CORP (Continued) **1000212438**

Evaluation date: 07/08/1988
Evaluation: COMPLIANCE EVALUATION INSPECTION ON- SITE
Area of violation: LDR - General
Date achieved compliance: 12/05/1988
Evaluation lead agency: State

Evaluation date: 02/08/1988
Evaluation: FINANCIAL RECORD REVIEW
Area of violation: Not reported
Date achieved compliance: Not reported
Evaluation lead agency: State

Evaluation date: 01/05/1988
Evaluation: FINANCIAL RECORD REVIEW
Area of violation: TSD - Financial Requirements
Date achieved compliance: 05/31/1989
Evaluation lead agency: State

Evaluation date: 10/21/1987
Evaluation: FINANCIAL RECORD REVIEW
Area of violation: TSD - Financial Requirements
Date achieved compliance: 02/08/1988
Evaluation lead agency: State

Evaluation date: 07/23/1987
Evaluation: COMPLIANCE EVALUATION INSPECTION ON- SITE
Area of violation: TSD - General
Date achieved compliance: 09/30/1987
Evaluation lead agency: State

Evaluation date: 01/09/1987
Evaluation: COMPLIANCE EVALUATION INSPECTION ON- SITE
Area of violation: TSD - General
Date achieved compliance: 03/31/1987
Evaluation lead agency: State

Evaluation date: 01/08/1987
Evaluation: NON- FINANCIAL RECORD REVIEW
Area of violation: Not reported
Date achieved compliance: Not reported
Evaluation lead agency: State

Evaluation date: 07/18/1986
Evaluation: NON- FINANCIAL RECORD REVIEW
Area of violation: TSD - Closure/Post- Closure
Date achieved compliance: 09/12/1986
Evaluation lead agency: State

Evaluation date: 06/11/1986
Evaluation: FINANCIAL RECORD REVIEW
Area of violation: Not reported
Date achieved compliance: Not reported
Evaluation lead agency: State

Evaluation date: 06/06/1986
Evaluation: COMPLIANCE EVALUATION INSPECTION ON- SITE
Area of violation: Not reported

GENERAL INSTRUMENT CORP (Continued) **1000212438**

Date achieved compliance: Not reported
Evaluation lead agency: State

Evaluation date: 04/18/1986
Evaluation: COMPLIANCE EVALUATION INSPECTION ON- SITE
Area of violation: TSD - General
Date achieved compliance: 10/27/1986
Evaluation lead agency: State

Evaluation date: 10/15/1984
Evaluation: NON- FINANCIAL RECORD REVIEW
Area of violation: Not reported
Date achieved compliance: Not reported
Evaluation lead agency: EPA- Initiated Oversight/Observation/Training Actions

Evaluation date: 03/21/1984
Evaluation: NON- FINANCIAL RECORD REVIEW
Area of violation: TSD - Closure/Post- Closure
Date achieved compliance: 10/15/1984
Evaluation lead agency: EPA

FINDS:

Registry ID: 110000738925

Environmental Interest/Information System

US EPA TRIS (Toxics Release Inventory System) contains information from facilities on the amounts of over 300 listed toxic chemicals that these facilities release directly to air, water, land, or that are transported off- site.

RCRAInfo is a national information system that supports the Resource Conservation and Recovery Act (RCRA) program through the tracking of events and activities related to facilities that generate, transport, and treat, store, or dispose of hazardous waste. RCRAInfo allows RCRA program staff to track the notification, permit, compliance, and corrective action activities required under RCRA.

ICIS (Integrated Compliance Information System) is the Integrated Compliance Information System and provides a database that, when complete, will contain integrated Enforcement and Compliance information across most of EPA's programs. The vision for ICIS is to replace EPA's independent databases that contain Enforcement data with a single repository for that information. Currently, ICIS contains all Federal Administrative and Judicial enforcement actions. This information is maintained in ICIS by EPA in the Regional offices and it Headquarters. A future release of ICIS will replace the Permit Compliance System (PCS) which supports the NPDES and will integrate that information with Federal actions already in the system. ICIS also has the capability to track other activities occurring in the Region that support Compliance and Enforcement programs. These include; Incident Tracking, Compliance Assistance, and Compliance Monitoring.

SHWS:
Program: HW
Site Code: 57499

GENERAL INSTRUMENT CORP (Continued) **1000212438**

Classification: SIGNIFICANT THREAT TO THE PUBLIC HEALTH OR ENVIRONMENT - ACTION REQUIRED.
Region: 1
Acres: 11.500
HW Code: 130020
Record Add: 11/18/1999 12:00:00 PM
Record Upd: 8/20/2010 2:53:00 PM
Updated By: GTBOBERS
Site Description: The General Instrument Site is located in an industrial and suburban portion of Nassau County, New York. The site occupies 11.5 acres at the northeast corner of the intersection of West John Street and Cantiague Rock Road in Hicksville. The main site features include several large, abutting one and two story buildings surrounded by paved parking lot. The site is presently leased for commercial and light industrial uses including warehouse, distribution and manufacturing. The surrounding parcels are generally industrial and commercial use. A school is located nearby to the west of Cantiague Rock Road. The nearest residential area is approximately 400 feet northwest of the site. Prior uses of a variety of solvents and acids during the production of microelectronic components have lead to site contamination. The effluent from production was discharged to the groundwater via a recharge basin and sewer. In 1990, Remedial Investigation (RI) work was started at the site. Various phases of the investigation have continued since both on and off- site. The off- site groundwater investigation is still in progress and Phase VI field work began in the Spring of 2007.
Env Problem: The primary contaminants of concern at this site known at this time include chlorinated and petroleum volatile organic compounds (VOCs), including trichloroethene, 1,2- dichlorobenzene, and vinyl chloride. Investigations indicate a plume of groundwater contamination extends generally south beyond the property border. Unsaturated soil contamination has been mostly remediated. Groundwater standards and soil guidance values have been exceeded. This site presents a significant environmental threat because the dissolved plume is impacting a sole- source aquifer.
Health Problem: Soil contamination is beneath buildings or pavement and dermal exposures are unlikely. Exposures to site- related contaminants in groundwater are not expected since the area is served by public water. Industrial and monitoring wells downgradient of the site are contaminated with volatile organic compounds (VOCs). The Hicksville Plant 5 supply wells one mile downgradient of the site treat raw water to remove low levels of VOC contamination.The water is monitored routinely to verify compliance with New York State drinking water standards. Recent monitoring near an outpost well detected part per million levels of VOCs in groundwater near the Plant 5 supply wells. Increasing VOC contaminant levels in the Plant 5 raw water are prompting the upgrade of the current treatment system to handle the impending plume. This Record Modified by TEB04 on 3/31/2010.
Dump: False
Structure: True
Lagoon: False
Landfill: False
Pond: False
Disp Start: 1980
Disp Term: unknown
Lat/Long: 40:45:56:0 / 73:33:01:0
Dell: False

GENERAL INSTRUMENT CORP (Continued) **1000212438**

Record Add:	11/18/1999 12:00:00 PM
Record Upd:	11/18/1999 12:00:00 PM
Updated By:	DJFARRAR
Own Op:	Disp. Owner
Sub Type:	NNN
Owner Name:	Not reported
Owner Company:	GENERAL INSTRUMENTS CORPORATION
Owner Address:	Not reported
Owner Addr2:	Not reported
Owner City,St,Zip:	ZZ
Owner Country:	United States of America
Own Op:	Owner
Sub Type:	E
Owner Name:	Not reported
Owner Company:	GENERAL INSTRUMENTS CORPORATION
Owner Address:	600 WEST JOHN ST.
Owner Addr2:	Not reported
Owner City,St,Zip:	HICKSVILLE, NY 11802
Owner Country:	United States of America
Own Op:	Owner
Sub Type:	NNN
Owner Name:	Not reported
Owner Company:	Long Island Industrial
Owner Address:	575 Underhill Boulevard - Suite 125
Owner Addr2:	Not reported
Owner City,St,Zip:	Syosset, NY 11791
Owner Country:	United States of America
Own Op:	On- Site Operator
Sub Type:	E
Owner Name:	Not reported
Owner Company:	GENERAL INSTRUMENTS CORPORATION
Owner Address:	600 W. JOHN ST.
Owner Addr2:	Not reported
Owner City,St,Zip:	HICKSVILLE, NY 11802
Owner Country:	United States of America
Own Op:	On- Site Operator
Sub Type:	NNN
Owner Name:	Not reported
Owner Company:	General Instruments Corporation
Owner Address:	600 West John Street
Owner Addr2:	Not reported
Owner City,St,Zip:	Hicksville, NY 11801
Owner Country:	United States of America
HW Code:	130020
Waste Type:	WASTE SOLVENTS, PHENOLS
Waste Quantity:	UNKNOWN
Waste Code:	Not reported
HW Code:	130020
Waste Type:	TRICHLOROETHYLENE (TCE)
Waste Quantity:	UNKNOWN
Waste Code:	Not reported
HW Code:	130020
Waste Type:	XYLENE, DICHLOROBENZENE (FOO1) (FOO2)
Waste Quantity:	UNKNOWN
Waste Code:	Not reported
HW Code:	130020
Waste Type:	TETRACHLOROETHYLENE (PCE OR "PERC.")

GENERAL INSTRUMENT CORP (Continued) **1000212438**

Waste Quantity: UNKNOWN
Waste Code: Not reported
Crossref ID: 014
Cross Ref Type Code: 14
Cross Ref Type: Assembly District
Record Added Date: 11/18/1999 12:00:00 PM
Record Updated: 2/24/2005 3:54:00 PM
Updated By: INITIAL
Crossref ID: 005
Cross Ref Type Code: 13
Cross Ref Type: Senate District
Record Added Date: 11/18/1999 12:00:00 PM
Record Updated: 2/24/2005 3:54:00 PM
Updated By: INITIAL
Crossref ID: NYD002045466
Cross Ref Type Code: 05
Cross Ref Type: EPA Site ID
Record Added Date: 11/18/1999 12:00:00 PM
Record Updated: 5/10/2001 4:31:00 PM
Updated By: REGTRANS

VAPOR REOPENED:
Site Code: 130020
Facility Status: Underway

LTANKS:
Site ID: 161575
Spill No: 8902088
Spill Date: 5/31/1989
Spill Cause: Tank Failure
Spill Source: Commercial/Industrial
Spill Class: Not reported
Spill Closed Dt: 5/31/1989
Facility Addr2: Not reported
Cleanup Ceased: 5/31/1989
Cleanup Meets Standard: True
SWIS: 3024
Investigator: Not reported
Referred To: NCDH
Reported to Dept: 5/31/1989
CID: 03
Water Affected: Not reported
Spill Notifier: Responsible Party
Last Inspection: Not reported
Recommended Penalty: Penalty Not Recommended
UST Involvement: False
Remediation Phase: 0
Date Entered In Computer: 6/3/1989
Spill Record Last Update: 4/12/2006
Spiller Name: Not reported
Spiller Company: GENERAL INSTRUMENTS
Spiller Address: Not reported
Spiller City,St,Zip: ZZ
Spiller County: 001
Spiller Contact: Not reported
Spiller Phone: Not reported

GENERAL INSTRUMENT CORP (Continued) **1000212438**

Spiller Extention:	Not reported
DEC Region:	1
DER Facility ID:	290029
DEC Memo:	Prior to Sept, 2004 data translation this spill Lead_DEC Field was "SCHD FD" 05/31/89: REFERRED TO NCDH AND BOB BECHERER. 10/10/95: This is additional information about material spilled from the translation of the old spill file: SULPHURIC ACID. FILE HAS BEEN DESTROYED ACCORDING TO STATE ARCHIVE AND RECORD ADMINISTRATOR RETENTION/DISPOSAL PROCEDURES
Remarks:	Not reported

Material:

Site ID:	Not reported
Operable Unit ID:	Not reported
Operable Unit:	Not reported
Material ID:	Not reported
Material Code:	Not reported
Material Name:	Not reported
Case No.:	Not reported
Material FA:	Not reported
Quantity:	Not reported
Units:	Not reported
Recovered:	Not reported
Resource Affected:	Not reported
Oxygenate:	Not reported

Tank Test:

Site ID:	Not reported
Spill Tank Test:	Not reported
Tank Number:	Not reported
Tank Size:	Not reported
Test Method:	Not reported
Leak Rate:	Not reported
Gross Fail:	Not reported
Modified By:	Not reported
Last Modified:	Not reported
Test Method:	Not reported

Site ID:	161572
Spill No:	8601908
Spill Date:	6/19/1986
Spill Cause:	Tank Test Failure
Spill Source:	Commercial/Industrial
Spill Class:	Known release that creates potential for fire or hazard. DEC Response. Willing Responsible Party. Corrective action taken.
Spill Closed Dt:	2/10/1993
Facility Addr2:	Not reported
Cleanup Ceased:	2/10/1993
Cleanup Meets Standard:	True
SWIS:	3000
Investigator:	T/T/F
Referred To:	Not reported
Reported to Dept:	6/19/1986
CID:	03
Water Affected:	Not reported

GENERAL INSTRUMENT CORP (Continued) **1000212438**

Spill Notifier:	Tank Tester
Last Inspection:	Not reported
Recommended Penalty:	Penalty Not Recommended
UST Involvement:	False
Remediation Phase:	0
Date Entered In Computer:	7/14/1986
Spill Record Last Update:	11/10/1995
Spiller Name:	Not reported
Spiller Company:	GENERAL INSTRUMENT
Spiller Address:	600 WEST JOHN STREET
Spiller City,St,Zip:	HICKSVILLE, ZZ
Spiller County:	001
Spiller Contact:	Not reported
Spiller Phone:	Not reported
Spiller Extention:	Not reported
DEC Region:	1
DER Facility ID:	136408
DEC Memo:	Not reported
Remarks:	2 10K U/G TANKS

Material:

Site ID:	161572
Operable Unit ID:	899345
Operable Unit:	01
Material ID:	478374
Material Code:	0001
Material Name:	#2 Fuel Oil
Case No.:	Not reported
Material FA:	Petroleum
Quantity:	0
Units:	Gallons
Recovered:	No
Resource Affected:	Not reported
Oxygenate:	False

Tank Test:

Site ID:	161572
Spill Tank Test:	1530000
Tank Number:	Not reported
Tank Size:	0
Test Method:	00
Leak Rate:	0
Gross Fail:	Not reported
Modified By:	Spills
Last Modified:	10/1/2004
Test Method:	Unknown

HIST LTANKS:

Region of Spill:	1
Spill Number:	8902088
Spill Date:	05/31/1989
Spill Time:	09:10
Spill Cause:	Tank Failure
Resource Affectd:	Groundwater
Water Affected:	Not reported

GENERAL INSTRUMENT CORP (Continued) **1000212438**

Spill Source:	Other Commercial/Industrial
Spill Class:	Not reported
Spill Closed Dt:	05/31/89
Cleanup Ceased:	05/31/89
Cleanup Meets Standard:	True
Investigator:	SCHD FD
Caller Name:	Not reported
Caller Agency:	Not reported
Caller Phone:	Not reported
Caller Extension:	Not reported
Notifier Name:	Not reported
Notifier Agency:	Not reported
Notifier Phone:	Not reported
Notifier Extension:	Not reported
Reported to Department Date:	05/31/89
Reported to Department Time:	10:24
SWIS:	28
Spiller Contact:	Not reported
Spiller Phone:	Not reported
Spiller Extention:	Not reported
Spiller Name:	GENERAL INSTRUMENTS
Spiller Address:	Not reported
Spiller City,St,Zip:	Not reported
Spiller Cleanup Date:	/ /
Facility Contact:	Not reported
Facility Phone:	Not reported
Facility Extention:	Not reported
Spill Notifier:	Responsible Party
PBS Number:	Not reported
Last Inspection:	/ /
Recommended Penalty:	Penalty Not Recommended
Enforcement Date:	/ /
Investigation Complete:	/ /
UST Involvement:	False
Date Region Sent Summary to Central Office:	/ /
Corrective Action Plan Submitted:	/ /
Date Spill Entered In Computer Data File:	06/03/89
Time Spill Entered In Computer Data File:	Not reported
Spill Record Last Update:	05/07/99
Is Updated:	False

Tank:

PBS Number:	Not reported
Tank Number:	Not reported
Tank Size:	Not reported
Test Method:	Not reported
Leak Rate Failed Tank:	Not reported
Gross Leak Rate:	Not reported

Material:

Material Class Type:	Not reported
Quantity Spilled:	Not reported
Unkonwn Quantity Spilled:	Not reported
Units:	Not reported
Quantity Recovered:	Not reported
Unkonwn Quantity Recovered:	Not reported
Material:	Not reported

GENERAL INSTRUMENT CORP (Continued) **1000212438**

Class Type: Not reported
Times Material Entry In File: Not reported
CAS Number: Not reported
Last Date: Not reported
DEC Remarks: 05/31/89: REFERRED TO NCDH AND BOB BECHERER. 10/10/95: This is additional information about material spilled from the translation of the old spill file: SULPHURIC ACID.
Spill Cause: Not reported

Region of Spill: 1
Spill Number: 8601908
Spill Date: 06/19/1986
Spill Time: 14:00
Spill Cause: Tank Test Failure
Resource Affectd: Groundwater
Water Affected: Not reported
Spill Source: Other Commercial/Industrial
Spill Class: Known release that creates potential for fire or hazard. DEC Response. Willing Responsible Party. Corrective action taken.
Spill Closed Dt: 02/10/93
Cleanup Ceased: 02/10/93
Cleanup Meets Standard: True
Investigator: T/T/F
Caller Name: Not reported
Caller Agency: Not reported
Caller Phone: Not reported
Caller Extension: Not reported
Notifier Name: Not reported
Notifier Agency: Not reported
Notifier Phone: Not reported
Notifier Extension: Not reported
Reported to Department Date: 06/19/86
Reported to Department Time: 14:11
SWIS: 28
Spiller Contact: Not reported
Spiller Phone: Not reported
Spiller Extention: Not reported
Spiller Name: GENERAL INSTRUMENT
Spiller Address: 600 WEST JOHN STREET
Spiller City,St,Zip: HICKSVILLE
Spiller Cleanup Date: / /
Facility Contact: Not reported
Facility Phone: Not reported
Facility Extention: Not reported
Spill Notifier: Tank Tester
PBS Number: Not reported
Last Inspection: / /
Recommended Penalty: Penalty Not Recommended
Enforcement Date: / /
Investigation Complete: / /
UST Involvement: False
Date Region Sent Summary to Central Office: / /
Corrective Action Plan Submitted: / /
Date Spill Entered In Computer Data File: 07/14/86
Time Spill Entered In Computer Data File: Not reported
Spill Record Last Update: 11/10/95
Is Updated: False

GENERAL INSTRUMENT CORP (Continued) **1000212438**

Tank:

PBS Number:	Not reported
Tank Number:	Not reported
Tank Size:	0
Test Method:	Not reported
Leak Rate Failed Tank:	0.00
Gross Leak Rate:	Not reported

Material:

Material Class Type:	Petroleum
Quantity Spilled:	0
Unkonwn Quantity Spilled:	False
Units:	Gallons
Quantity Recovered:	0
Unkonwn Quantity Recovered:	False
Material:	#2 FUEL OIL
Class Type:	#2 FUEL OIL
Times Material Entry In File:	24464
CAS Number:	Not reported
Last Date:	19941207
DEC Remarks:	/ / : 3 OPTION LETTER TO BE SENT. 02/10/93: 3 OPTION LETTER TO BE SENT SUPERFUND SITE.
Spill Cause:	2 10K U/G TANKS

NY MANIFEST:

EPA ID:	NYD002045466
Country:	USA
Mailing Name:	GENERAL SEMICONDUCTOR INC
Mailing Contact:	KEVIN HEALY
Mailing Address:	100 MOTOR PARKWAY - SUITE 135
Mailing Address 2:	Not reported
Mailing City:	HAUPPAUGE
Mailing State:	NY
Mailing Zip:	11788
Mailing Zip4:	5120
Mailing Country:	USA
Mailing Phone:	631- 300- 3806

Document ID:	NYO1015605
Manifest Status:	Completed after the designated time period for a TSDF to get a copy to the DEC
Trans1 State ID:	1A- 033
Trans2 State ID:	Not reported
Generator Ship Date:	811223
Trans1 Recv Date:	811223
Trans2 Recv Date:	Not reported
TSD Site Recv Date:	811223
Part A Recv Date:	Not reported
Part B Recv Date:	Not reported
Generator EPA ID:	NYD002045466
Trans1 EPA ID:	NYD050592807
Trans2 EPA ID:	Not reported
TSDF ID:	NYD000691949
Waste Code:	D002 - NON- LISTED CORROSIVE WASTES
Quantity:	07000
Units:	G - Gallons (liquids only)* (8.3 pounds)
Number of Containers:	001

GENERAL INSTRUMENT CORP (Continued) **1000212438**

Container Type:	DT - Dump trucks
Handling Method:	T Chemical, physical, or biological treatment.
Specific Gravity:	100
Year:	80- 81

Document ID:	NYO1140993
Manifest Status:	Completed after the designated time period for a TSDF to get a copy to the DEC
Trans1 State ID:	1A- 033
Trans2 State ID:	Not reported
Generator Ship Date:	811211
Trans1 Recv Date:	811211
Trans2 Recv Date:	Not reported
TSD Site Recv Date:	811211
Part A Recv Date:	Not reported
Part B Recv Date:	Not reported
Generator EPA ID:	NYD002045466
Trans1 EPA ID:	NYD050592807
Trans2 EPA ID:	Not reported
TSDF ID:	NYD000691949
Waste Code:	D002 - NON- LISTED CORROSIVE WASTES
Quantity:	07000
Units:	G - Gallons (liquids only)* (8.3 pounds)
Number of Containers:	001
Container Type:	DT - Dump trucks
Handling Method:	T Chemical, physical, or biological treatment.
Specific Gravity:	100
Year:	80- 81

Document ID:	NYO1141002
Manifest Status:	Completed copy
Trans1 State ID:	1A- 033
Trans2 State ID:	Not reported
Generator Ship Date:	811218
Trans1 Recv Date:	811218
Trans2 Recv Date:	Not reported
TSD Site Recv Date:	811218
Part A Recv Date:	Not reported
Part B Recv Date:	Not reported
Generator EPA ID:	NYD002045466
Trans1 EPA ID:	NYD050592807
Trans2 EPA ID:	Not reported
TSDF ID:	NYD000691949
Waste Code:	D002 - NON- LISTED CORROSIVE WASTES
Quantity:	07000
Units:	G - Gallons (liquids only)* (8.3 pounds)
Number of Containers:	001
Container Type:	DT - Dump trucks
Handling Method:	T Chemical, physical, or biological treatment.
Specific Gravity:	100
Year:	80- 81

Document ID:	NYO1153485
Manifest Status:	Completed after the designated time period for a TSDF to get a copy to the DEC
Trans1 State ID:	1A- 033

GENERAL INSTRUMENT CORP (Continued) **1000212438**

Trans2 State ID:	Not reported
Generator Ship Date:	811230
Trans1 Recv Date:	811230
Trans2 Recv Date:	Not reported
TSD Site Recv Date:	811230
Part A Recv Date:	Not reported
Part B Recv Date:	Not reported
Generator EPA ID:	NYD002045466
Trans1 EPA ID:	NYD050592807
Trans2 EPA ID:	Not reported
TSDF ID:	NYD000691949
Waste Code:	D002 - NON- LISTED CORROSIVE WASTES
Quantity:	04500
Units:	G - Gallons (liquids only)* (8.3 pounds)
Number of Containers:	001
Container Type:	DT - Dump trucks
Handling Method:	T Chemical, physical, or biological treatment.
Specific Gravity:	100
Year:	80- 81

Document ID:	NYO1153521
Manifest Status:	Completed copy
Trans1 State ID:	1A- 033
Trans2 State ID:	Not reported
Generator Ship Date:	810828
Trans1 Recv Date:	810828
Trans2 Recv Date:	Not reported
TSD Site Recv Date:	810828
Part A Recv Date:	Not reported
Part B Recv Date:	Not reported
Generator EPA ID:	NYD002045466
Trans1 EPA ID:	NYD050592807
Trans2 EPA ID:	Not reported
TSDF ID:	NYD000691949
Waste Code:	D002 - NON- LISTED CORROSIVE WASTES
Quantity:	07000
Units:	G - Gallons (liquids only)* (8.3 pounds)
Number of Containers:	001
Container Type:	DT - Dump trucks
Handling Method:	T Chemical, physical, or biological treatment.
Specific Gravity:	100
Year:	80- 81

Document ID:	NYO1153539
Manifest Status:	Completed after the designated time period for a TSDF to get a copy to the DEC
Trans1 State ID:	1A- 033
Trans2 State ID:	Not reported
Generator Ship Date:	810626
Trans1 Recv Date:	810626
Trans2 Recv Date:	Not reported
TSD Site Recv Date:	810626
Part A Recv Date:	Not reported
Part B Recv Date:	Not reported
Generator EPA ID:	NYD002045466
Trans1 EPA ID:	NYD050592807

GENERAL INSTRUMENT CORP (Continued) **1000212438**

Trans2 EPA ID:	Not reported
TSDF ID:	NYD000691949
Waste Code:	D002 - NON- LISTED CORROSIVE WASTES
Quantity:	07000
Units:	G - Gallons (liquids only)* (8.3 pounds)
Number of Containers:	001
Container Type:	DT - Dump trucks
Handling Method:	T Chemical, physical, or biological treatment.
Specific Gravity:	100
Year:	80- 81

Document ID:	NYO1153548
Manifest Status:	Completed after the designated time period for a TSDF to get a copy to the DEC
Trans1 State ID:	1A- 033
Trans2 State ID:	Not reported
Generator Ship Date:	810904
Trans1 Recv Date:	810904
Trans2 Recv Date:	Not reported
TSD Site Recv Date:	810904
Part A Recv Date:	Not reported
Part B Recv Date:	Not reported
Generator EPA ID:	NYD002045466
Trans1 EPA ID:	NYD050592807
Trans2 EPA ID:	Not reported
TSDF ID:	NYD000691949
Waste Code:	D002 - NON- LISTED CORROSIVE WASTES
Quantity:	07000
Units:	G - Gallons (liquids only)* (8.3 pounds)
Number of Containers:	001
Container Type:	DT - Dump trucks
Handling Method:	T Chemical, physical, or biological treatment.
Specific Gravity:	100
Year:	80- 81

Document ID:	NYO1153566
Manifest Status:	Completed copy
Trans1 State ID:	1A- 033
Trans2 State ID:	Not reported
Generator Ship Date:	811002
Trans1 Recv Date:	811002
Trans2 Recv Date:	Not reported
TSD Site Recv Date:	811002
Part A Recv Date:	Not reported
Part B Recv Date:	Not reported
Generator EPA ID:	NYD002045466
Trans1 EPA ID:	NYD050592807
Trans2 EPA ID:	Not reported
TSDF ID:	NYD000691949
Waste Code:	D002 - NON- LISTED CORROSIVE WASTES
Quantity:	07000
Units:	G - Gallons (liquids only)* (8.3 pounds)
Number of Containers:	001
Container Type:	DT - Dump trucks
Handling Method:	T Chemical, physical, or biological treatment.
Specific Gravity:	100

GENERAL INSTRUMENT CORP (Continued) **1000212438**

Year: 80- 81

Document ID: NYO1153575
Manifest Status: Completed copy
Trans1 State ID: 1A- 033
Trans2 State ID: Not reported
Generator Ship Date: 811016
Trans1 Recv Date: 811016
Trans2 Recv Date: Not reported
TSD Site Recv Date: 811016
Part A Recv Date: Not reported
Part B Recv Date: Not reported
Generator EPA ID: NYD002045466
Trans1 EPA ID: NYD050592807
Trans2 EPA ID: Not reported
TSDF ID: NYD000691949
Waste Code: D002 - NON- LISTED CORROSIVE WASTES
Quantity: 07000
Units: G - Gallons (liquids only)* (8.3 pounds)
Number of Containers: 001
Container Type: DT - Dump trucks
Handling Method: T Chemical, physical, or biological treatment.
Specific Gravity: 100
Year: 80- 81

Document ID: NYO1154655
Manifest Status: Completed copy
Trans1 State ID: 1A- 033
Trans2 State ID: Not reported
Generator Ship Date: 810814
Trans1 Recv Date: 810814
Trans2 Recv Date: Not reported
TSD Site Recv Date: 810814
Part A Recv Date: Not reported
Part B Recv Date: Not reported
Generator EPA ID: NYD002045466
Trans1 EPA ID: NYD050592807
Trans2 EPA ID: Not reported
TSDF ID: NYD000691949
Waste Code: D002 - NON- LISTED CORROSIVE WASTES
Quantity: 07000
Units: G - Gallons (liquids only)* (8.3 pounds)
Number of Containers: 001
Container Type: DT - Dump trucks
Handling Method: T Chemical, physical, or biological treatment.
Specific Gravity: 100
Year: 80- 81

Document ID: NYO1158642
Manifest Status: Completed copy
Trans1 State ID: 1A- 033
Trans2 State ID: Not reported
Generator Ship Date: 810911
Trans1 Recv Date: 810911

GENERAL INSTRUMENT CORP (Continued) **1000212438**

Trans2 Recv Date:	Not reported
TSD Site Recv Date:	810911
Part A Recv Date:	Not reported
Part B Recv Date:	Not reported
Generator EPA ID:	NYD002045466
Trans1 EPA ID:	NYD050592807
Trans2 EPA ID:	Not reported
TSDF ID:	NYD000691949
Waste Code:	D002 - NON- LISTED CORROSIVE WASTES
Quantity:	07000
Units:	G - Gallons (liquids only)* (8.3 pounds)
Number of Containers:	001
Container Type:	DT - Dump trucks
Handling Method:	T Chemical, physical, or biological treatment.
Specific Gravity:	100
Year:	80- 81

Document ID:	NYO1158777
Manifest Status:	Completed copy
Trans1 State ID:	1A- 033
Trans2 State ID:	Not reported
Generator Ship Date:	811113
Trans1 Recv Date:	811113
Trans2 Recv Date:	Not reported
TSD Site Recv Date:	811113
Part A Recv Date:	Not reported
Part B Recv Date:	Not reported
Generator EPA ID:	NYD002045466
Trans1 EPA ID:	NYD050592807
Trans2 EPA ID:	Not reported
TSDF ID:	NYD000691949
Waste Code:	D002 - NON- LISTED CORROSIVE WASTES
Quantity:	06000
Units:	G - Gallons (liquids only)* (8.3 pounds)
Number of Containers:	001
Container Type:	DT - Dump trucks
Handling Method:	T Chemical, physical, or biological treatment.
Specific Gravity:	100
Year:	80- 81

Document ID:	NYO1158984
Manifest Status:	Completed copy
Trans1 State ID:	1A- 033
Trans2 State ID:	Not reported
Generator Ship Date:	810925
Trans1 Recv Date:	810925
Trans2 Recv Date:	Not reported
TSD Site Recv Date:	810925
Part A Recv Date:	Not reported
Part B Recv Date:	Not reported
Generator EPA ID:	NYD002045466
Trans1 EPA ID:	NYD050592807
Trans2 EPA ID:	Not reported
TSDF ID:	NYD000691949
Waste Code:	D002 - NON- LISTED CORROSIVE WASTES

GENERAL INSTRUMENT CORP (Continued) **1000212438**

Quantity:	07000
Units:	G - Gallons (liquids only)* (8.3 pounds)
Number of Containers:	001
Container Type:	DT - Dump trucks
Handling Method:	T Chemical, physical, or biological treatment.
Specific Gravity:	100
Year:	80- 81

Document ID:	NYO1153764
Manifest Status:	Completed after the designated time period for a TSDF to get a copy to the DEC
Trans1 State ID:	1A- 033
Trans2 State ID:	Not reported
Generator Ship Date:	811106
Trans1 Recv Date:	811106
Trans2 Recv Date:	Not reported
TSD Site Recv Date:	811106
Part A Recv Date:	Not reported
Part B Recv Date:	Not reported
Generator EPA ID:	NYD002045466
Trans1 EPA ID:	NYD050592807
Trans2 EPA ID:	Not reported
TSDF ID:	NYD000691949
Waste Code:	D002 - NON- LISTED CORROSIVE WASTES
Quantity:	07000
Units:	G - Gallons (liquids only)* (8.3 pounds)
Number of Containers:	001
Container Type:	DT - Dump trucks
Handling Method:	T Chemical, physical, or biological treatment.
Specific Gravity:	100
Year:	80- 81

Document ID:	NYO1153773
Manifest Status:	Completed after the designated time period for a TSDF to get a copy to the DEC
Trans1 State ID:	1A- 033
Trans2 State ID:	Not reported
Generator Ship Date:	811030
Trans1 Recv Date:	811030
Trans2 Recv Date:	Not reported
TSD Site Recv Date:	811102
Part A Recv Date:	Not reported
Part B Recv Date:	Not reported
Generator EPA ID:	NYD002045466
Trans1 EPA ID:	NYD050592807
Trans2 EPA ID:	Not reported
TSDF ID:	NYD000691949
Waste Code:	D002 - NON- LISTED CORROSIVE WASTES
Quantity:	07000
Units:	G - Gallons (liquids only)* (8.3 pounds)
Number of Containers:	001
Container Type:	DT - Dump trucks
Handling Method:	T Chemical, physical, or biological treatment.
Specific Gravity:	100
Year:	80- 81

GENERAL INSTRUMENT CORP (Continued) **1000212438**

Document ID:	NYO1153782
Manifest Status:	Completed after the designated time period for a TSDF to get a copy to the DEC
Trans1 State ID:	1A- 033
Trans2 State ID:	Not reported
Generator Ship Date:	811023
Trans1 Recv Date:	811023
Trans2 Recv Date:	Not reported
TSD Site Recv Date:	811022
Part A Recv Date:	Not reported
Part B Recv Date:	Not reported
Generator EPA ID:	NYD002045466
Trans1 EPA ID:	NYD050592807
Trans2 EPA ID:	Not reported
TSDF ID:	NYD000691949
Waste Code:	D002 - NON- LISTED CORROSIVE WASTES
Quantity:	07000
Units:	G - Gallons (liquids only)* (8.3 pounds)
Number of Containers:	001
Container Type:	DT - Dump trucks
Handling Method:	T Chemical, physical, or biological treatment.
Specific Gravity:	100
Year:	80- 81

Document ID:	NYO1153926
Manifest Status:	Completed after the designated time period for a TSDF to get a copy to the DEC
Trans1 State ID:	1A- 033
Trans2 State ID:	Not reported
Generator Ship Date:	810108
Trans1 Recv Date:	810108
Trans2 Recv Date:	Not reported
TSD Site Recv Date:	820108
Part A Recv Date:	Not reported
Part B Recv Date:	Not reported
Generator EPA ID:	NYD002045466
Trans1 EPA ID:	NYD050592807
Trans2 EPA ID:	Not reported
TSDF ID:	NYD000691949
Waste Code:	D002 - NON- LISTED CORROSIVE WASTES
Quantity:	07000
Units:	G - Gallons (liquids only)* (8.3 pounds)
Number of Containers:	001
Container Type:	DT - Dump trucks
Handling Method:	T Chemical, physical, or biological treatment.
Specific Gravity:	100
Year:	80- 81

Document ID:	NYO1154664
Manifest Status:	Completed after the designated time period for a TSDF to get a copy to the DEC
Trans1 State ID:	1A- 033
Trans2 State ID:	Not reported
Generator Ship Date:	810821
Trans1 Recv Date:	810821
Trans2 Recv Date:	Not reported
TSD Site Recv Date:	810821
Part A Recv Date:	Not reported

GENERAL INSTRUMENT CORP (Continued) **1000212438**

Part B Recv Date:	Not reported
Generator EPA ID:	NYD002045466
Trans1 EPA ID:	NYD050592807
Trans2 EPA ID:	Not reported
TSDF ID:	NYD000691949
Waste Code:	D002 - NON- LISTED CORROSIVE WASTES
Quantity:	07000
Units:	G - Gallons (liquids only)* (8.3 pounds)
Number of Containers:	001
Container Type:	DT - Dump trucks
Handling Method:	T Chemical, physical, or biological treatment.
Specific Gravity:	100
Year:	80- 81

Document ID:	NYO1159092
Manifest Status:	Completed copy
Trans1 State ID:	1A- 033
Trans2 State ID:	Not reported
Generator Ship Date:	810918
Trans1 Recv Date:	810918
Trans2 Recv Date:	Not reported
TSD Site Recv Date:	810918
Part A Recv Date:	Not reported
Part B Recv Date:	Not reported
Generator EPA ID:	NYD002045466
Trans1 EPA ID:	NYD050592807
Trans2 EPA ID:	Not reported
TSDF ID:	NYD000691949
Waste Code:	D002 - NON- LISTED CORROSIVE WASTES
Quantity:	07000
Units:	G - Gallons (liquids only)* (8.3 pounds)
Number of Containers:	001
Container Type:	DT - Dump trucks
Handling Method:	T Chemical, physical, or biological treatment.
Specific Gravity:	100
Year:	80- 81

Document ID:	NYO1159668
Manifest Status:	Completed after the designated time period for a TSDF to get a copy to the DEC
Trans1 State ID:	1A- 033
Trans2 State ID:	Not reported
Generator Ship Date:	811009
Trans1 Recv Date:	811009
Trans2 Recv Date:	Not reported
TSD Site Recv Date:	811009
Part A Recv Date:	Not reported
Part B Recv Date:	Not reported
Generator EPA ID:	NYD002045466
Trans1 EPA ID:	NYD050592807
Trans2 EPA ID:	Not reported
TSDF ID:	NYD000691949
Waste Code:	D002 - NON- LISTED CORROSIVE WASTES
Quantity:	07000
Units:	G - Gallons (liquids only)* (8.3 pounds)
Number of Containers:	001

GENERAL INSTRUMENT CORP (Continued) **1000212438**

Container Type: DT - Dump trucks
Handling Method: T Chemical, physical, or biological treatment.
Specific Gravity: 100
Year: 80- 81

Click this hyperlink while viewing on your computer to access
394 additional NY_MANIFEST: record(s) in the EDR Site Report.

NY Spills:
Site ID: 161574
Facility Addr2: Not reported
Facility ID: 8804557
Spill Number: 8804557
Facility Type: ER
SWIS: 3000
Investigator: CXONEILL
Referred To: Not reported
Spill Date: 8/24/1988
Reported to Dept: 8/24/1988
CID: 03
Spill Cause: Unknown
Water Affected: Not reported
Spill Source: Commercial/Industrial
Spill Notifier: Responsible Party
Cleanup Ceased: 8/25/1988
Cleanup Meets Std: True
Last Inspection: Not reported
Recommended Penalty: Penalty Not Recommended
UST Trust: False
Spill Class: Known release that creates potential for fire or hazard. DEC Response. Willing Responsible Party. Corrective action taken.
Spill Closed Dt: 8/25/1988
Remediation Phase: 0
Date Entered In Computer: 8/30/1988
Spill Record Last Update: 1/11/2000
Spiller Name: Not reported
Spiller Company: GENERAL INSTRUMENT CORP
Spiller Address: 600 WEST JOHN STREET
Spiller City,St,Zip: HICKSVILLE, ZZ
Spiller Company: 001
Contact Name: Not reported
Contact Phone: Not reported
DEC Region: 1
DER Facility ID: 136408
DEC Memo: Prior to Sept, 2004 data translation this spill Lead_DEC Field was "ONEILL" / / : DECONTAMINATED THE TANK ENCLOSURE/ CHECKING PH / NO FATALITIES BUT SOME EMP. GETTING SORE THROATS/ WIND WAS OUT OF S.E./ NOTIFIED BRUCE SMITH NCHD/ REFERRED TO NCHD ON 8/24/88. 10/10/95: This is additional information about material spilled from the translation of the old spill file: ANHYDROUS HYDRO.CHLO.
Remarks: POSSIBLE TANK OR LINE LEAK

Material:
Site ID: Not reported
Operable Unit ID: Not reported
Operable Unit: Not reported
Material ID: Not reported

GENERAL INSTRUMENT CORP (Continued) **1000212438**

Material Code:	Not reported
Material Name:	Not reported
Case No.:	Not reported
Material FA:	Not reported
Quantity:	Not reported
Units:	Not reported
Recovered:	Not reported
Resource Affected:	Not reported
Oxygenate:	Not reported

Tank Test:

Site ID:	Not reported
Spill Tank Test:	Not reported
Tank Number:	Not reported
Tank Size:	Not reported
Test Method:	Not reported
Leak Rate:	Not reported
Gross Fail:	Not reported
Modified By:	Not reported
Last Modified:	Not reported
Test Method:	Not reported

Site ID:	161576
Facility Addr2:	Not reported
Facility ID:	9004228
Spill Number:	9004228
Facility Type:	ER
SWIS:	3000
Investigator:	AIR UNIT
Referred To:	AIR UNIT
Spill Date:	7/14/1990
Reported to Dept:	7/17/1990
CID:	03
Spill Cause:	Equipment Failure
Water Affected:	Not reported
Spill Source:	Commercial/Industrial
Spill Notifier:	Responsible Party
Cleanup Ceased:	7/18/1990
Cleanup Meets Std:	True
Last Inspection:	Not reported
Recommended Penalty:	Penalty Not Recommended
UST Trust:	False
Spill Class:	Not reported
Spill Closed Dt:	7/18/1990
Remediation Phase:	0
Date Entered In Computer:	7/23/1990
Spill Record Last Update:	7/23/1990
Spiller Name:	Not reported
Spiller Company:	GENERAL INSTRUMENT
Spiller Address:	600 WEST JOHN STREET
Spiller City,St,Zip:	HICKSVILLE, ZZ
Spiller Company:	001
Contact Name:	Not reported
Contact Phone:	Not reported
DEC Region:	1
DER Facility ID:	136408

GENERAL INSTRUMENT CORP (Continued) **1000212438**

DEC Memo: Not reported
Remarks: SARA TITLE III SUSPECT PRODUCT LINE FITTING LEAK. PRODUCT DISPERSED INTO AIR

Material:
Site ID: Not reported
Operable Unit ID: Not reported
Operable Unit: Not reported
Material ID: Not reported
Material Code: Not reported
Material Name: Not reported
Case No.: Not reported
Material FA: Not reported
Quantity: Not reported
Units: Not reported
Recovered: Not reported
Resource Affected: Not reported
Oxygenate: Not reported

Tank Test:
Site ID: Not reported
Spill Tank Test: Not reported
Tank Number: Not reported
Tank Size: Not reported
Test Method: Not reported
Leak Rate: Not reported
Gross Fail: Not reported
Modified By: Not reported
Last Modified: Not reported
Test Method: Not reported

Click this hyperlink while viewing on your computer to access additional NY_SPILL: detail in the EDR Site Report.

NY Hist Spills:
Region of Spill: 1
Spill Number: 8804557
Investigator: ONEILL
Caller Name: Not reported
Caller Agency: Not reported
Caller Phone: Not reported
Notifier Name: Not reported
Notifier Agency: Not reported
Notifier Phone: Not reported
Spill Date/Time: 08/24/1988 07:45
Reported to Dept Date/Time: 08/24/88 10:10
SWIS: 28
Spiller Name: GENERAL INSTRUMENT CORP
Spiller Contact: Not reported
Spiller Phone: (516) 933- 3628
Spiller Address: 600 WEST JOHN STREET
Spiller City,St,Zip: HICKSVILLE
Spill Cause: Unknown
Reported to Dept: Air
Water Affected: Not reported
Spill Source: 01

GENERAL INSTRUMENT CORP (Continued) **1000212438**

Spill Notifier: Responsible Party
PBS Number: Not reported
Cleanup Ceased: 08/25/88
Cleanup Meets Std: True
Last Inspection: / /
Recommended Penalty: Penalty Not Recommended
Spiller Cleanup Dt: / /
Enforcement Date: / /
Invstgn Complete: / /
UST Involvement: False
Spill Class: Known release that creates potential for fire or hazard. DEC Response. Willing Responsible Party. Corrective action taken.
Spill Closed Dt: 08/25/88
Corrective Action Plan Submitted: / /
Date Region Sent Summary to Central Office: / /
Date Spill Entered In Computer Data File: 08/30/88
Date Spill Entered In Computer Data File: Not reported
Update Date: 01/11/00
Is Updated: False

Tank:
PBS Number: Not reported
Tank Number: Not reported
Tank Size: Not reported
Test Method: Not reported
Leak Rate Failed Tank: Not reported
Gross Leak Rate: Not reported

Material:
Material Class Type: Not reported
Quantity Spilled: Not reported
Unkonwn Quantity Spilled: Not reported
Units: Not reported
Quantity Recovered: Not reported
Unkonwn Quantity Recovered: Not reported
Material: Not reported
Class Type: Not reported
Times Material Entry In File: Not reported
CAS Number: Not reported
Last Date: Not reported
DEC Remarks: / / : DECONTAMINATED THE TANK ENCLOSURE/ CHECKING PH / NO FATALITIES BUT SOME EMP. GETTING SORE THROATS/ WIND WAS OUT OF S.E./ NOTIFIED BRUCE SMITH NCHD/ REFERRED TO NCHD ON 8/24/88. 10/10/95: This is additional information about material spilled from the translation of the old spill file: ANHYDROUS HYDRO.CHLO.
Remark: POSSIBLE TANK OR LINE LEAK

Region of Spill: 1
Spill Number: 9004228
Investigator: AIR UNIT
Caller Name: Not reported
Caller Agency: Not reported
Caller Phone: Not reported
Notifier Name: Not reported
Notifier Agency: Not reported
Notifier Phone: Not reported
Spill Date/Time: 07/14/1990 10:00
Reported to Dept Date/Time: 07/17/90 10:50

GENERAL INSTRUMENT CORP (Continued) **1000212438**

SWIS: 28
Spiller Name: GENERAL INSTRUMENT
Spiller Contact: Not reported
Spiller Phone: Not reported
Spiller Address: 600 WEST JOHN STREET
Spiller City,St,Zip: HICKSVILLE, NY
Spill Cause: Equipment Failure
Reported to Dept: Air
Water Affected: Not reported
Spill Source: 01
Spill Notifier: Responsible Party
PBS Number: Not reported
Cleanup Ceased: 07/18/90
Cleanup Meets Std: True
Last Inspection: / /
Recommended Penalty: Penalty Not Recommended
Spiller Cleanup Dt: / /
Enforcement Date: / /
Invstgn Complete: / /
UST Involvement: False
Spill Class: Not reported
Spill Closed Dt: 07/18/90
Corrective Action Plan Submitted: / /
Date Region Sent Summary to Central Office: / /
Date Spill Entered In Computer Data File: 07/23/90
Date Spill Entered In Computer Data File: Not reported
Update Date: 07/23/90
Is Updated: False

Tank:
PBS Number: Not reported
Tank Number: Not reported
Tank Size: Not reported
Test Method: Not reported
Leak Rate Failed Tank: Not reported
Gross Leak Rate: Not reported

Material:
Material Class Type: Not reported
Quantity Spilled: Not reported
Unkonwn Quantity Spilled: Not reported
Units: Not reported
Quantity Recovered: Not reported
Unkonwn Quantity Recovered: Not reported
Material: Not reported
Class Type: Not reported
Times Material Entry In File: Not reported
CAS Number: Not reported
Last Date: Not reported
DEC Remarks: / / : REFERRED TO AIR UNIT. 10/10/95: This is additional information about material spilled from the translation of the old spill file: ANHYDROUS HYDROGEN.
Remark: SARA TITLE III SUSPECT PRODUCT LINE FITTING LEAK. PRODUCT DISPERSED INTO AIR

Region of Spill: 1
Spill Number: 8602142
Investigator: NONE FD
Caller Name: Not reported

GENERAL INSTRUMENT CORP (Continued) **1000212438**

Caller Agency:	Not reported
Caller Phone:	Not reported
Notifier Name:	Not reported
Notifier Agency:	Not reported
Notifier Phone:	Not reported
Spill Date/Time:	06/01/1986 12:00
Reported to Dept Date/Time:	06/30/86 11:25
SWIS:	28
Spiller Name:	GENERAL INSTRUMENTS
Spiller Contact:	Not reported
Spiller Phone:	Not reported
Spiller Address:	600 W JOHN STREET
Spiller City,St,Zip:	HICKSVILLE, NY
Spill Cause:	Unknown
Reported to Dept:	On Land
Water Affected:	Not reported
Spill Source:	01
Spill Notifier:	Citizen
PBS Number:	Not reported
Cleanup Ceased:	05/04/87
Cleanup Meets Std:	True
Last Inspection:	/ /
Recommended Penalty:	Penalty Not Recommended
Spiller Cleanup Dt:	/ /
Enforcement Date:	/ /
Invstgn Complete:	/ /
UST Involvement:	False
Spill Class:	Not reported
Spill Closed Dt:	05/04/87
Corrective Action Plan Submitted:	/ /
Date Region Sent Summary to Central Office:	/ /
Date Spill Entered In Computer Data File:	07/15/86
Date Spill Entered In Computer Data File:	Not reported
Update Date:	03/23/01
Is Updated:	False

Tank:

PBS Number:	Not reported
Tank Number:	Not reported
Tank Size:	Not reported
Test Method:	Not reported
Leak Rate Failed Tank:	Not reported
Gross Leak Rate:	Not reported

Material:

Material Class Type:	Not reported
Quantity Spilled:	Not reported
Unkonwn Quantity Spilled:	Not reported
Units:	Not reported
Quantity Recovered:	Not reported
Unkonwn Quantity Recovered:	Not reported
Material:	Not reported
Class Type:	Not reported
Times Material Entry In File:	Not reported
CAS Number:	Not reported
Last Date:	Not reported

DEC Remarks: / / : EPA NOTIFIED US. 10/10/95: This is additional information about material spilled from the translation of the old spill file:

GENERAL INSTRUMENT CORP (Continued) **1000212438**

TETRACHLOROETHYLENE?.
Remark: ILLEGAL DUMPING?

BU353 **AGO ASSOCIATES** **DEL SHWS** **S105972360**
North **499 WEST JOHN STREET** **N/A**
> 1 **HICKSVILLE, NY**
1.161 mi.
6131 ft. **Site 2 of 2 in cluster BU**

Relative:
Higher

Actual:
133 ft.

DEL SHWS:

Year:	Not reported
Site Code Id:	130029
Site Classification:	D1
Region:	1
Epa Id Number:	NYD986888899
Site Type - Dump:	No
Site Type - Structure:	No
Site Type - Lagoon:	No
Site Type - Landfill:	No
Site Type - Treat Pond:	No
Site Size (Acres):	14.4 Acres
Site Size Comment:	Not reported
Period Assoc/HW Start:	Not reported
Period Assoc/HW End:	Not reported
Lat/Long:	40 45' 53 / 73 32' 36
Lat/Long Decimal:	0.00000 / 0.00000
Lat/Long (dms):	0 0 0 / 0 0 0
Hazardous Waste Code:	Not reported
Hazard Waste Disposed:	Not reported
Quantity:	Not reported
Air Data Available:	No
SW Std Contravention:	No
GW Std Contravention:	No
Soil Type:	Not reported
Sediment Data Available:	No
GW Std Contravention:	No
DW Std Contravention:	No
SW Std Contravention:	No
Air Stand Contraventions:	No
Legal Action Type:	Not reported
State Legal Action:	No
Federal Legal Action:	No
Enforce Status Code:	Not reported
Remedial Act Proposed:	No
Rem Act Under Design:	No
Rem Act In Progress:	No
Rem Act Completed:	No
Remedial Action Type:	Not reported
Soil Type:	Not reported
Depth To Groundwater:	Not reported
Owner Name:	*** Multiple Site Owners ***
Owner Address:	Not reported
Owner City,St,Zip:	Not reported
Owner Phone:	Not reported
Owner Contact Name:	Not reported
Owner During Disposal:	AGO Associates
Owner During Use:	Not reported
Operator Name:	Not reported

AGO ASSOCIATES (Continued) **S105972360**

Operator Address:	Box 700
Operator City,St,Zip:	Lindenhurst, NY 11757
Operator Phone:	Not reported
Operator Contact Name:	Not reported
Oper During Disposal:	AGO Associates
Site Type:	Dump
HW Disposal Period:	From: 1963 To: 1975
Analytical Data Available:	Groundwater, Soil
Applicable Std Exceeded:	Not reported
Geotech Info:	Sand
Depth To Groundwater:	Range: 45 to 50 feet.
Status:	Not reported
Nature Of Action:	Not reported
Env Prob Assessment:	Not reported
Site Description:	In 1963, AGO Associates purchased this property, which was then a 35 to 45 foot deep sand pit covering about 10 acres. Between 1963 and January, 1979 the pit was filled with construction and demolition material. Local residents recall that although a sign at the facility entrance advertised for "clean fill", all kinds of truckloads of waste were disposed there. In 1974 the Nassau County Health Dept. discovered several dozen drums reportedly containing industrial solvents lacquers, and thinners.The Health Department ordered the removal of the drums and others that were subsequently discovered at the site. By January 1975, all of the drums were removed and disposed of. In September 1987, NYSDEC collected surficial soil samples from a portion of the site which was occupied by an asphalt company at the time. A Phase I report was completed in September of 1989. A State Funded Phase II investigation was completed in 1992. Despite the reports of drum disposal, analytical results from the monitoring wells revealed no significant contamination.
Confirmed HW:	Not reported
Environment Assesment:	There are no environmental problems associated with the disposal of hazardous waste at this site.
Health Assesment:	Not reported
Disposal Start Date:	Not reported
Disposal Term Date:	Not reported
Air Violation:	Not reported
Groundwater Violation:	Not reported
Drink Water Violation:	Not reported
Surface Water Violation:	Not reported
Legal New York State:	Not reported
Legal Federal:	Not reported
Legal State:	Not reported
Remedial Action Active:	Not reported
Remedial Action Done:	Not reported
NPL Status:	Not reported
Count Operator:	Not reported
Count Owner:	Not reported
NYTM X:	0
NYTM Y:	0
Co Name:	Not reported
Co Addr:	Not reported
Operator Addr:	Not reported
Operator Addr 2:	Not reported
Operator Addr 3:	Not reported
Operator Addr 4:	Not reported
HWDP From:	Not reported
From To:	Not reported
Assessment Of Health:	Not reported

AGO ASSOCIATES (Continued) **S105972360**

Env Assessment: Not reported
HW Disposed/Quantity: Not reported
Description: Not reported
Assess/Env Prog: Not reported
Assess/Health Prob: Not reported
Site Description: Not reported

---

354 North > 1 1.174 mi. 6201 ft.

MEK SPILL- HICKSVILLE
530 WEST JOHN ST
HICKSVILLE, NY 11801

CERC-NFRAP CONSENT **1003864027 NYD980763742**

Relative: Higher

Actual: 132 ft.

CERC- NFRAP:
Site ID: 0202226
Federal Facility: Not a Federal Facility
NPL Status: Not on the NPL
Non NPL Status: NFRAP

CERCLIS- NFRAP Site Contact Name(s):
Contact Title: Not reported
Contact Name: W. BRIGHTON
Contact Tel: (202) 514- 2445

Contact Title: Not reported
Contact Name: G. JONESI
Contact Tel: (202) 260- 3072

CERCLIS- NFRAP Assessment History:
Action: GP
Date Started: Not reported
Date Completed: 08/30/1982
Priority Level: Not reported

Action: UNILATERAL ADMIN ORDER
Date Started: Not reported
Date Completed: 09/30/1982
Priority Level: Not reported

Action: AM
Date Started: Not reported
Date Completed: 06/17/1983
Priority Level: Not reported

Action: PREPARATION OF COST DOCM PKGE
Date Started: 01/13/1984
Date Completed: Not reported
Priority Level: Not reported

Action: RJ
Date Started: Not reported
Date Completed: 09/28/1984
Priority Level: Not reported

Action: PRP REMOVAL
Date Started: 06/16/1983
Date Completed: 11/02/1984

MEK SPILL- HICKSVILLE (Continued) **1003864027**

Priority Level: Cleaned up

Action: REMOVAL
Date Started: 05/07/1984
Date Completed: 11/07/1984
Priority Level: Cleaned up

Action: DISCOVERY
Date Started: Not reported
Date Completed: 04/11/1986
Priority Level: Not reported

Action: FG
Date Started: Not reported
Date Completed: 05/28/1986
Priority Level: Not reported

Action: PRELIMINARY ASSESSMENT
Date Started: 05/11/1987
Date Completed: 06/15/1987
Priority Level: NFRAP: No further Remedial Action planned

Action: RJ
Date Started: Not reported
Date Completed: 01/14/1991
Priority Level: Not reported

Action: FG
Date Started: Not reported
Date Completed: 06/14/1991
Priority Level: Not reported

Action: FG
Date Started: Not reported
Date Completed: 06/14/1991
Priority Level: Not reported

Action: SECTION 106 107 LITIGATION
Date Started: 08/28/1984
Date Completed: 06/14/1991
Priority Level: Not reported

Action: Lodged By DOJ
Date Started: Not reported
Date Completed: 06/14/1991
Priority Level: Not reported

Action: CONSENT DECREE
Date Started: 03/28/1990
Date Completed: 06/19/1991
Priority Level: Not reported

Action: ARCHIVE SITE
Date Started: Not reported
Date Completed: 01/31/1997
Priority Level: Not reported

MEK SPILL- HICKSVILLE (Continued) **1003864027**

CONSENT:
EPA ID: NYD980763742
Site ID: Not reported
Case Title: U.S. V MATTIACE INDUSTRIES, INC., CAPGO TRUCKING, INC., & INTERSTATE CIGAR CO., INC.
Court Num: 86- 1792
District: New York, East
Entered Date: 19910619
Full- text of the consent decree for this site issued by the United States District Court is available from EDR. Contact your EDR Account Executive.

BV355 **SHWS** **S104648236**
North **500 WEST JOHN STREET** **VAPOR REOPENED** **N/A**
> 1 **HICKSVILLE, NY** **NY Spills**
1.185 mi. **NY Hist Spills**
6258 ft. **Site 1 of 2 in cluster BV**

Relative:
Higher

Actual:
127 ft.

SHWS:
Program: HW
Site Code: 55764
Classification: SITE IS PROPERLY CLOSED - REQUIRES CONTINUED MANAGEMENT
Region: 1
Acres: 1.550
HW Code: 130021
Record Add: 11/18/1999 12:00:00 PM
Record Upd: 12/11/2009 1:43:00 PM
Updated By: JBSWARTO
Site Description: The site is located at 500 West John Street in the Village of Hicksville, Town of Oyster Bay, Nassau County, New York. The surrounding area is predominantly industrial but also has recreational areas. The Site is bordered to the west by a commercial property, to the south by West John Street and to the Northwest by Cantiague Park, a 125 acre recreational facility. A groundwater recharge basin lies to the east of the Site. The Site includes one 28,850 square foot, two- story building, a small lawn area in the front, and a paved parking lot. The current use of the building is for a cookie store and candy storage facility. Contamination at the site is attributed to the building's past use as a chemical blending and packaging operation. Chemicals utilized during operations included acetone, 1,1,1- trichloroethane (TCA), methylene chloride, 2- butoxyethanol, and isopropyl alcohol. There were several on- site dry wells believed to have been impacted by site operations, as well as six underground storage tanks that failed tank tightness tests in the 1980's. Chlorinated organics and metals were detected above standards in groundwater beneath the site. A Record of Decision (ROD) was issued for this site by the U.S. Environmental Protection Agency (EPA) on September 29, 1995, calling for no further action, based upon an earlier excavation of contaminated soils at several on- site dry wells. In 1999, the EPA deleted the site from the National Priorities List (NPL) based on groundwater sample results from the site. An off- site groundwater evaluation was conducted by New York State Department of Environmental Conservation in July 2008 to evaluate groundwater. On February 4, 2005 the site was identified for further investigation pertaining to soil vapor. A soil vapor evaluation was conducted in 2008 and 2009 by the current owner. The on- site building will be sampled on a periodic basis as part of a

(Continued) **S104648236**

structure monitoring program.

Env Problem: The primary site contaminants detected at the site were chlorinated organics (TCA) and metals (chromium and lead) within the soil and groundwater. The 17 underground storage tanks have been abandoned in place. The 7 aboveground storage tanks have been removed. The impacted soils within the dry wells were removed. On- site groundwater sampling conducted in 2008, detected chromium (up to 220 parts per billion [ppb]) at four of the seven locations, which is above the groundwater standard (50 ppb). TCA and lead were not detected in on- site groundwater. At the 49 off- site sample points, TCA was detected above groundwater standards (5 ppb) at two locations (highest detection was 13 ppb), site metals (lead and chromium) were detected above groundwater standards at three locations. Metal detections were determined to be influenced by the natural concentrations of metals within the formation. Soil vapor evaluation conducted in 2008 and 2009 detected TCA (up to 190 micrograms per cubic meter) in soil vapor beneath the building, but did not detect TCA within the indoor air. The site does not present a significant threat to the environment.

Health Problem: Drinking contaminated groundwater is not expected because the on- site building and other businesses in the vicinity of the site are connected to the available public water supply. Contact with contaminated soils is not expected because contaminated soils that were identified were excavated and properly disposed off the site.

Dump:	False
Structure:	True
Lagoon:	False
Landfill:	False
Pond:	False
Disp Start:	1964
Disp Term:	present
Lat/Long:	40:45:56:0 / 73:32:55:0
Dell:	False
Record Add:	11/18/1999 12:00:00 PM
Record Upd:	8/7/2009 10:34:00 AM
Updated By:	BFJANKAU
Own Op:	Owner
Sub Type:	E
Owner Name:	MR. FRED WERFEL
Owner Company:	K.B. CO. 2 L.P. C/O SPIEGEL ASSOCIATES
Owner Address:	375 N. BROADWAY
Owner Addr2:	Not reported
Owner City,St,Zip:	JERICHO, NY 11753
Owner Country:	United States of America
Own Op:	Disp. Owner
Sub Type:	NNN
Owner Name:	Not reported
Owner Company:	ANCHOR CHEMICAL
Owner Address:	Not reported
Owner Addr2:	Not reported
Owner City,St,Zip:	ZZ
Owner Country:	United States of America
Own Op:	Document Repository
Sub Type:	NNN
Owner Name:	MS. ELIZABETH GOLDFRANK
Owner Company:	HICKSVILLE PUBLIC LIBRARY
Owner Address:	169 JERUSALEM AVENUE

(Continued) **S104648236**

Owner Addr2:	Not reported
Owner City,St,Zip:	HICKSVILLE, NY 11801
Owner Country:	United States of America
Own Op:	On- Site Operator
Sub Type:	E
Owner Name:	Not reported
Owner Company:	ANCHOR CHEMICAL
Owner Address:	500 WEST JOHN STREET
Owner Addr2:	Not reported
Owner City,St,Zip:	HICKSVILLE, NY 11801
Owner Country:	United States of America
HW Code:	130021
Waste Type:	LEAD
Waste Quantity:	UNKNOWN
Waste Code:	Not reported
HW Code:	130021
Waste Type:	CHROMIUM
Waste Quantity:	UNKNOWN
Waste Code:	Not reported
HW Code:	130021
Waste Type:	1,1,1- TRICHLOROETHANE (FOO1 & FOO2)
Waste Quantity:	UNKNOWN
Waste Code:	Not reported
HW Code:	130021
Waste Type:	METHYLENE CHLORIDE
Waste Quantity:	UNKNOWN
Waste Code:	Not reported
HW Code:	130021
Waste Type:	TRICHLOROETHENE (TCE)
Waste Quantity:	UNKNOWN
Waste Code:	Not reported
HW Code:	130021
Waste Type:	1,1,1 TCA
Waste Quantity:	UNKNOWN
Waste Code:	Not reported
Crossref ID:	NYD000337584
Cross Ref Type Code:	06
Cross Ref Type:	RCRA ID
Record Added Date:	11/18/1999 12:00:00 PM
Record Updated:	2/24/2005 3:54:00 PM
Updated By:	INITIAL
Crossref ID:	NYD001485226
Cross Ref Type Code:	05
Cross Ref Type:	EPA Site ID
Record Added Date:	11/18/1999 12:00:00 PM
Record Updated:	5/10/2001 4:31:00 PM
Updated By:	REGTRANS
Crossref ID:	May 30, 2007
Cross Ref Type Code:	23
Cross Ref Type:	Agreement/Consent Order Number
Record Added Date:	9/30/2009 8:39:00 AM
Record Updated:	9/30/2009 8:39:00 AM
Updated By:	BFJANKAU
Crossref ID:	A1- 0576- 1106
Cross Ref Type Code:	23
Cross Ref Type:	Agreement/Consent Order Number
Record Added Date:	9/30/2009 8:38:00 AM

(Continued) **S104648236**

Record Updated: 9/30/2009 8:38:00 AM
Updated By: BFJANKAU

VAPOR REOPENED:
Site Code: 130021
Facility Status: Underway

NY Spills:

Site ID:	250501
Facility Addr2:	Not reported
Facility ID:	9810851
Spill Number:	9810851
Facility Type:	ER
SWIS:	3000
Investigator:	MJDARCAN
Referred To:	Not reported
Spill Date:	11/28/1998
Reported to Dept:	11/29/1998
CID:	03
Spill Cause:	Unknown
Water Affected:	Not reported
Spill Source:	Commercial/Industrial
Spill Notifier:	Fire Department
Cleanup Ceased:	Not reported
Cleanup Meets Std:	True
Last Inspection:	Not reported
Recommended Penalty:	Penalty Not Recommended
UST Trust:	False
Spill Class:	Known release that creates potential for fire or hazard. DEC Response. Willing Responsible Party. Corrective action taken.
Spill Closed Dt:	1/4/2000
Remediation Phase:	0
Date Entered In Computer:	11/29/1998
Spill Record Last Update:	1/5/2000
Spiller Name:	Not reported
Spiller Company:	MICRO TECHNOLOGIES
Spiller Address:	500 WEST JOHN STREET
Spiller City,St,Zip:	HICKSVILLE, NY
Spiller Company:	001
Contact Name:	JAMES HICKMAN
Contact Phone:	(516) 659- 1917
DEC Region:	1
DER Facility ID:	205328
DEC Memo:	Prior to Sept, 2004 data translation this spill Lead_DEC Field was "DARCANGELO" ESTIMATE 10- 20 LBS AMMONIA RELEASED. VAPOR CLOUD KNOCKED DOWN WITH WATER, 6500 GALLONS WATER USED. WATER ENTERED SITE DRYWELLS AND SOAKED INTO SOIL. REFERRAL SENT TO NCDH REGARDING POTENTIAL HEALTH IMPACTS ON GW ISSUE. NO REPLY FROM NCDH. RECOMMEND NO FURTHER ACTION BASED ON QTY RELEASED. VOLUME OF WATER USED TO DILUTE AND DISTANCE TO ANY APPEARENT RECEPTOR.
Remarks:	Ongoing leak - human contamination - ground water contamination - water being held - still trying to find leak from a tank that holds 1,500 gallons - req contact - beeper #516- 392- 7277

Material:

Site ID:	250501
Operable Unit ID:	1071803

(Continued) **S104648236**

Operable Unit:	01
Material ID:	556108
Material Code:	0025A
Material Name:	AMMONIA
Case No.:	07664417
Material FA:	Hazardous Material
Quantity:	0
Units:	Gallons
Recovered:	No
Resource Affected:	Not reported
Oxygenate:	False

Tank Test:

Site ID:	Not reported
Spill Tank Test:	Not reported
Tank Number:	Not reported
Tank Size:	Not reported
Test Method:	Not reported
Leak Rate:	Not reported
Gross Fail:	Not reported
Modified By:	Not reported
Last Modified:	Not reported
Test Method:	Not reported

NY Hist Spills:

Region of Spill:	1
Spill Number:	9810851
Investigator:	DARCANGELO
Caller Name:	Not reported
Caller Agency:	Not reported
Caller Phone:	Not reported
Notifier Name:	Not reported
Notifier Agency:	Not reported
Notifier Phone:	Not reported
Spill Date/Time:	11/28/1998 22:53
Reported to Dept Date/Time:	11/29/98 01:47
SWIS:	28
Spiller Name:	MICRO TECHNOLOGIES
Spiller Contact:	Not reported
Spiller Phone:	Not reported
Spiller Contact:	JAMES HICKMAN
Spiller Phone:	(516) 659- 1917
Spiller Address:	500 WEST JOHN STREET
Spiller City,St,Zip:	HICKSVILLE, NY
Spill Cause:	Unknown
Reported to Dept:	Groundwater
Water Affected:	Not reported
Spill Source:	01
Spill Notifier:	Fire Department
PBS Number:	Not reported
Cleanup Ceased:	/ /
Cleanup Meets Std:	True
Last Inspection:	/ /
Recommended Penalty:	Penalty Not Recommended
Spiller Cleanup Dt:	/ /

(Continued) **S104648236**

Enforcement Date: / /
Invstgn Complete: / /
UST Involvement: False
Spill Class: Known release that creates potential for fire or hazard. DEC Response. Willing Responsible Party. Corrective action taken.
Spill Closed Dt: 01/04/00
Corrective Action Plan Submitted: / /
Date Region Sent Summary to Central Office: / /
Date Spill Entered In Computer Data File: 11/29/98
Date Spill Entered In Computer Data File: Not reported
Update Date: 01/05/00
Is Updated: False

Tank:
PBS Number: Not reported
Tank Number: Not reported
Tank Size: Not reported
Test Method: Not reported
Leak Rate Failed Tank: Not reported
Gross Leak Rate: Not reported

Material:
Material Class Type: Nonpetroleum/Nonhazardous
Quantity Spilled: 0
Unkonwn Quantity Spilled: True
Units: Gallons
Quantity Recovered: 0
Unkonwn Quantity Recovered: True
Material: AMMONIA
Class Type: AMMONIA
Times Material Entry In File: 0
CAS Number: 07664417
Last Date: Not reported
DEC Remarks: ESTIMATE 10- 20 LBS AMMONIA RELEASED. VAPOR CLOUD KNOCKED DOWN WITH WATER, 6500 GALLONS WATER USED. WATER ENTERED SITE DRYWELLS AND SOAKED INTO SOIL. REFERRAL SENT TO NCDH REGARDING POTENTIAL HEALTH IMPACTS ON GW ISSUE. NO REPLY FROM NCDH. RECOMMENDNO FURTHER ACTION BASED ON QTY RELEASED. VOLUME OF WATER USED TO DILUTE AND DISTANCE TO ANY APPEARENT RECEPTOR.
Remark: Ongoing leak - human contamination - ground water contamination - water being held - still trying to find leak from a tank that holds 1,500 gallons - req contact - beeper 516- 392- 7277

BV356 **ANCHOR CHEMICALS** **Delisted NPL** **1000243745**
North **500 WEST JOHN STREET** **CERCLIS** **NYD001485226**
> 1 **HICKSVILLE, NY 11801** **US ENG CONTROLS**
1.185 mi. **CONSENT**
6258 ft. **Site 2 of 2 in cluster BV** **ROD**
FINDS

Relative:
Higher

Actual:
127 ft.

Delisted NPL:
EPA ID: NYD001485226
Site ID: 0201324
EPA Region: 02
Federal: No
Deleted Date: 1999- 09- 30 00:00:00

Category Details:
NPL Status: Deleted from the Final NPL

ANCHOR CHEMICALS (Continued) **1000243745**

Category Description: Depth To Aquifer- > 50 And <= 100 Feet
Category Value: 60

NPL Status: Deleted from the Final NPL
Category Description: Distance To Nearest Population- > 0 And <= 1/4 Mile
Category Value: 10

Site Details:
Site Name: ANCHOR CHEMICALS
Site Status: Deleted
Site Zip: 11801
Site City: HICKSVILLE
Site State: NY
Federal Site: No
Site County: NASSAU
EPA Region: 02
Date Proposed: 10/15/84
Date Deleted: 9/30/1999
Date Finalized: 06/10/86

Substance Details:
NPL Status: Deleted from the Final NPL
Substance ID: Not reported
Substance: Not reported
CAS #: Not reported
Pathway: Not reported
Scoring: Not reported

NPL Status: Deleted from the Final NPL
Substance ID: C171
Substance: CHLORINATED HYDROCARBONS
CAS #: Not reported
Pathway: GROUND WATER PATHWAY
Scoring: 2

NPL Status: Deleted from the Final NPL
Substance ID: C321
Substance: TRICHLOROETHANE
CAS #: 25323- 89- 1
Pathway: GROUND WATER PATHWAY
Scoring: 2

NPL Status: Deleted from the Final NPL
Substance ID: U044
Substance: CHLOROFORM
CAS #: 67- 66- 3
Pathway: GROUND WATER PATHWAY
Scoring: 3

NPL Status: Deleted from the Final NPL
Substance ID: U080
Substance: METHYLENE CHLORIDE
CAS #: 75- 09- 2
Pathway: GROUND WATER PATHWAY
Scoring: 2

ANCHOR CHEMICALS (Continued) **1000243745**

Summary Details:

Conditions at proposal October 15, 1984): Anchor Chemicals has operated on a 0.9- acre site in Hicksville, Nassau County, New York, since l964. The facility blends and packs chemicals for the graphic arts industry. In l978, Anchor Chemicalswas purchased by Chessco Industries. The new company is known as AnchorLith Kem Ko. Below the concrete floor of the building on the site are l7 storage tanks with capacities ranging from l,000 to 2,000 gallons. A number of the tanks leaked during various pressure tests performed from 1981 through January 1983 by the Nassau County fire marshall and AnchorLith Kem Ko. The company has installed three monitoring wells at the site. Analyses by the company indicate that thewells are contaminated with volatile organic chemicals similar to those contained at various times in the storage tanks. About 90,000 people draw drinking water from wells within 3 miles of the site. Status June 10, 1986): EPA isconsidering various alternatives for the site.

Site Status Details:

NPL Status:	Deleted
Proposed Date:	10/15/1984
Final Date:	06/10/1986
Deleted Date:	09/30/1999

Narratives Details:

NPL Name:	ANCHOR CHEMICALS
City:	HICKSVILLE
State:	NY

CERCLIS:

Site ID:	0201324
Federal Facility:	Not a Federal Facility
NPL Status:	Deleted from the Final NPL
Non NPL Status:	Not reported

CERCLIS Site Contact Name(s):

Contact Name:	TOM TACCONE
Contact Tel:	(212) 637- 4281
Contact Title:	Remedial Project Manager (RPM)

CERCLIS Site Alias Name(s):

Alias Name:	ANCHOR CHEMICALS
Alias Address:	500 W. JOHN STREET HICKSVILLE, NY 11801

Site Description: LEAKING UNDERGROUND STORAGE TANK RELEASE OF VOLATILE ORGANICCOMPOUNDS.The Anchor Chemical Superfund Site is located at 500 West John Street in the Village of Hicksville, Town of Oyster Bay, Nassau County, New York. The surrounding area is primarily industrial. The Site is bordered to the west by a commercial property, to the south by West John Street and to the Northwest by Cantiague Park, a 125- acre recreational facility. A groundwater recharge basin lies to the east of the Site. The Site is approximately 1.5 acres in size and includes one 28,850 square foot, two story building. Before construction of the building in 1964, the Site was used for agricultural purposes. Anchor Chemical leased the Site from 1964 to 1978 and began manufacturing, blending, and storing chemicals for the graphic arts industry. The company operated two solvent mixing rooms and several container storage areas. In 1964, seventeen

ANCHOR CHEMICALS (Continued) **1000243745**

under- ground storage tanks (USTs) which ranged in size from 500 to 4,000 gallons were installed under the mixing rooms. The tanks were used to store chemicals and solvents, such as acetone, 1,1,1 trichloroethane, methylene chloride, 2- butoxyethanol and isopropyl alcohol. The chemicals were also stored in seven aboveground tanks, which ranged in size from 550 to 1,500 gallons and were removed in 1985. In addition, there are 9 dry wells and one drain, which are located in the parking lot on Site. These wells and drain were installed to collect rainwater runoff and drainage from the building. Most of the Site is paved with asphalt. Liquid which collects in the dry wells infiltrates into the soil. Four of the dry wells are contaminated with metals and volatile organic compounds (VOCs). The average depth to the water table at the Site is 50 to 60 feet. The following three aquifers underlay the Site, the Upper Glacial Aquifer, the Magothy Aquifer, and the Lloyd Aquifer. All three aquifers serve as a source of drinking water for Long Island, NY. The direction of groundwater flow is to the southwest. Analysis of groundwater samples taken from these aquifers revealed that they have been contaminated with inorganic and organic chemicals. In 1977, the Nassau County Health Department (NCHD) discovered 1,1,1 trichloroethane, trichloroethene (TCE) and tetrachloroethene (PCE) in liquid samples near drywell 1. In response, Anchor Chemical submitted a spill prevention plan to the NCHD. In 1978, Anchor Chemicals was purchased by Chessco Industries and became known as Anchor/Lith Kem- Ko. Company operations were terminated in 1985. Since 1985, the following tenants have occupied the Site: from 1985 to 1988, Emery Worldwide Freight; from 1988 to 1992, J.D. Brauner; from 1992 to 1994, Distributors of America; and from 1994 to present, Machinery Values. In May 1981, the Nassau County Fire Marshall notified Anchor that the 17 underground storage tanks (USTs) on Site had not been registered with the Fire Marshall or tested for leaks. In subsequent testing of 14 of the 17 USTs, 5 tanks failed air over product tank tightness tests. The five tanks were decommissioned in 1983. The three remaining tanks were tested from 1982 to 1983; one failed. In 1982, the NCHD requested that Anchor/Lith Kem- Ko investigate the possibility of groundwater and soil contamination at the Site. Three groundwater monitoring wells were installed in September 1982, and tests indicated the presence of 24,000 ppb of 1,1,1 TCA, 1,100 ppb of PCE, 350 ppb of dichloroethane, 170 ppb of chlorodibromomethane, 41 ppb of methylene chloride and 55 ppb of TCE. Soil samples taken during the installation of one well revealed 490 ppb of methylene chloride and 22 ppb of 1,1,1- TCA. In January 1983, the Site was included on the New York State Department of Environmental Conservations (NYSDEC's) list of hazardous waste sites in Nassau County. On June 10, 1986, the Site was added to the National Priorities List (NPL). On June 2,1989, EPA issued an Administrative Order on Consent to the K. B. Company, the owner of the property and successor to Kobar, to undertake a remedial investigation/feasibility study (RI/FS) to determine the nature and extent of contamination at the Site and to evaluate options for cleanup. On August 3, 1989, EPA issued an Administrative Order to Chessco Industries, which required it to participate and cooperate with K.B. Company. On March 31, 1992, EPA issued an Administrative Order to Anchor Lith/Kem- Ko, which also required it to participate and cooperate in the performance of the RI/FS. The RI field work was completed in February 1995, compiled by the potentially responsible parties (PRPs) and submitted to the EPA in March 1995. The Risk Assessment was finalized by the EPA on June 2, 1995.
On September 15, 1995, K.B. Company, the owner of the property, Anchor Lith/Kem- Ko and Chessco Industries, a former owner of Anchor Lith/ Kem- Ko, were ordered by the EPA to remove the contaminated sediment and soil from four on Site dry wells. K.B. Company was issued an unilateral administrative order, while Anchor Lith/Kem- Ko and Chessco industries were issued an administrative consent order for the removal work. A workplan for the drywell removal action was approved by EPA on September 28, 1995. The actual removal of the material

ANCHOR CHEMICALS (Continued) **1000243745**

from the drywells occurred on September 29, 1995. On September 29, 1995, a No Action Record of Decision (ROD) was signed for the Site.

CERCLIS Assessment History:

Action:	PRELIMINARY ASSESSMENT
Date Started:	Not reported
Date Completed:	09/01/84
Priority Level:	Low priority for further assessment
Action:	DISCOVERY
Date Started:	Not reported
Date Completed:	09/01/84
Priority Level:	Not reported
Action:	SITE INSPECTION
Date Started:	09/01/84
Date Completed:	10/01/84
Priority Level:	Higher priority for further assessment
Action:	PROPOSAL TO NATIONAL PRIORITIES LIST
Date Started:	Not reported
Date Completed:	10/15/84
Priority Level:	Not reported
Action:	NATIONAL PRIORITIES LIST RESPONSIBLE PARTY SEARCH
Date Started:	Not reported
Date Completed:	11/15/84
Priority Level:	Not reported
Action:	FINAL LISTING ON NATIONAL PRIORITIES LIST
Date Started:	Not reported
Date Completed:	06/10/86
Priority Level:	Not reported
Action:	REMEDIAL INVESTIGATION/FEASIBILITY STUDY NEGOTIATIONS
Date Started:	01/12/89
Date Completed:	06/02/89
Priority Level:	Not reported
Action:	ADMINISTRATIVE ORDER ON CONSENT
Date Started:	Not reported
Date Completed:	06/02/89
Priority Level:	Not reported
Action:	UNILATERAL ADMIN ORDER
Date Started:	Not reported
Date Completed:	08/03/89
Priority Level:	Participate and Cooperate
Action:	REMOVAL ASSESSMENT
Date Started:	03/22/90
Date Completed:	09/10/90
Priority Level:	Stabilized
Action:	UNILATERAL ADMIN ORDER
Date Started:	Not reported
Date Completed:	03/31/92
Priority Level:	Participate and Cooperate

ANCHOR CHEMICALS (Continued) **1000243745**

Action: REMOVAL ASSESSMENT
Date Started: 11/17/92
Date Completed: 12/02/92
Priority Level: Stabilized

Action: RISK/HEALTH ASSESSMENT
Date Started: Not reported
Date Completed: 06/02/95
Priority Level: Not reported

Action: REMOVAL NEGOTIATIONS
Date Started: 06/02/89
Date Completed: 08/29/95
Priority Level: Not reported

Action: REMOVAL NEGOTIATIONS
Date Started: 08/03/89
Date Completed: 08/29/95
Priority Level: Not reported

Action: ADMINISTRATIVE ORDER ON CONSENT
Date Started: Not reported
Date Completed: 08/29/95
Priority Level: Not reported

Action: UNILATERAL ADMIN ORDER
Date Started: Not reported
Date Completed: 08/29/95
Priority Level: Participate and Cooperate

Action: POTENTIALLY RESPONSIBLE PARTY REMEDIAL INVESTIGATION/FEASIBILITY STUDY
Date Started: 06/02/89
Date Completed: 09/29/95
Priority Level: Not reported

Action: RECORD OF DECISION
Date Started: Not reported
Date Completed: 09/29/95
Priority Level: Final Remedy Selected at Site

Action: GROUNDWATER MONITORING (POST- RECORD OF DECISION)
Date Started: 03/29/96
Date Completed: 04/04/96
Priority Level: Not reported

Action: POTENTIALLY RESPONSIBLE PARTY REMOVAL
Date Started: 09/29/95
Date Completed: 07/11/96
Priority Level: Stabilized

Action: PRELIMINARY CLOSE- OUT REPORT PREPARED
Date Started: Not reported
Date Completed: 09/30/96
Priority Level: Not reported

Action: GROUNDWATER MONITORING (POST- RECORD OF DECISION)

ANCHOR CHEMICALS (Continued) **1000243745**

Date Started: 07/21/97
Date Completed: 07/23/97
Priority Level: Not reported

Action: SECTION 107 LITIGATION
Date Started: 09/30/91
Date Completed: 09/28/98
Priority Level: Not reported

Action: CONSENT AGREEMENT (ADMINISTRATIVE)
Date Started: Not reported
Date Completed: 09/28/98
Priority Level: Not reported

Action: COMMUNITY INVOLVEMENT
Date Started: 04/09/90
Date Completed: 09/30/99
Priority Level: Not reported

Action: STATE SUPPORT AGENCY COOPERATIVE AGREEMENT
Date Started: 09/30/90
Date Completed: 09/30/99
Priority Level: Not reported

Action: DELETION FROM NATIONAL PRIORITIES LIST
Date Started: Not reported
Date Completed: 09/30/99
Priority Level: Not reported

US ENG CONTROLS:
EPA ID: NYD001485226
Site ID: 0201324
Name: ANCHOR CHEMICALS
Address: 500 WEST JOHN STREET
HICKSVILLE, NY 11801
EPA Region: 02
County: NASSAU
Event Code: Not reported
Actual Date: Not reported

Action ID: 001
Action Name: RECORD OF DECISION
Action Completion date: 9/29/1995
Planned Complet. date: 9/30/1995
Operable Unit: 01
Contaminated Media : Groundwater
Engineering Control: Monitoring

Action ID: 001
Action Name: RECORD OF DECISION
Action Completion date: 9/29/1995
Planned Complet. date: 9/30/1995
Operable Unit: 01
Contaminated Media : Soil
Engineering Control: Disposal

ANCHOR CHEMICALS (Continued) **1000243745**

CONSENT:

EPA ID:	NYD001485226
Site ID:	Not reported
Case Title:	Not reported
Court Num:	Not reported
District:	Not reported
Entered Date:	Not reported

Full- text of the consent decree for this site issued by the United States District Court is available from EDR. Contact your EDR Account Executive.

ROD:

Full- text of USEPA Record of Decision(s) is available from EDR.

FINDS:

Registry ID: 110009302316

Environmental Interest/Information System

CERCLIS (Comprehensive Environmental Response, Compensation, and Liability Information System) is the Superfund database that is used to support management in all phases of the Superfund program. The system contains information on all aspects of hazardous waste sites, including an inventory of sites, planned and actual site activities, and financial information.

ICIS (Integrated Compliance Information System) is the Integrated Compliance Information System and provides a database that, when complete, will contain integrated Enforcement and Compliance information across most of EPA's programs. The vision for ICIS is to replace EPA's independent databases that contain Enforcement data with a single repository for that information. Currently, ICIS contains all Federal Administrative and Judicial enforcement actions. This information is maintained in ICIS by EPA in the Regional offices and it Headquarters. A future release of ICIS will replace the Permit Compliance System (PCS) which supports the NPDES and will integrate that information with Federal actions already in the system. ICIS also has the capability to track other activities occurring in the Region that support Compliance and Enforcement programs. These include; Incident Tracking, Compliance Assistance, and Compliance Monitoring.

---

357 WNW > 1 1.190 mi. 6281 ft. | **118 - 130 SWALM STREET** | **SHWS** | **S106780936**
118-130 SWALM STREET | **N/A**
NORTH HEMPSTEAD (T), NY 11590

Relative: Higher

Actual: 121 ft.

SHWS:

Program:	HW
Site Code:	58845
Classification:	SIGNIFICANT THREAT TO THE PUBLIC HEALTH OR ENVIRONMENT - ACTION REQUIRED.
Region:	1
Acres:	.600
HW Code:	130043P

118 - 130 SWALM STREET (Continued) **S106780936**

Record Add: 11/18/1999 12:00:00 PM
Record Upd: 6/28/2007 2:18:00 PM
Updated By: GTBOBERS
Site Description: The 118- 130 Swalm Street site is located in the NCIA, an urban portion of Nassau County, NY. The property is mostly occupied by a one story industrial building, with the remainder of the site paved, with the exception of a small grass area on the north end of the site. The current tenant, Liqui- Mark, used and stores large quantities of chemicals. However, these chemicals do not contain PCE or TCE related compounds. An abandoned trench once went through the building and connected to leach pools at the north side of the building. The file review indicates the property was developed in 1961 and was formerly occupied by a mechanical engraving company, a plastics extrusion company, a vitamin manufacturer, and an ink ribbon manufacturer. Based on these types of operations, it is likely that they used products containing PCE and TCE related compounds. Soil samples at the leachpool locations detected target compounds indicating that this was a disposal area. The contamination seems to be emerging from this site and contaminating downgradient groundwater. The contaminated groundwater is located within an EPA designated sole- source aquifer. Two public water supply wells are located approximately 2,800 feet downgradient of the site. A Consent Order for a Remedial Investigation/Feasibility Study (RI/FS) and a RI/FS workplan was executed in October 1998. Field work was completed in January 1999. The initial RI Report is complete and a supplemental report was received in May of 2000. The NYSDEC requested that the PRP do one more geoprobe boring on the SW corner of the site and additional investigation of internal drainage structures. The field work was completed in April 2001. Based on the results of the February 2001 field work, additional geoprobe borings are required. The additional field work was completed in 2002. The results indicate decreasing VOC levels, however, levels in groundwater downgradient of the site are still above TAGM levels. A further action ROD was issued for the site in March 2004.
Env Problem: The primary contaminants of concern at the site known at this time include VOCs, primarily PCE and TCE. Environmental sampling has confirmed that there is a plume of contaminated groundwater migrating away from this site. PCE and TCE in exceedance of SCGs have been found in groundwater at and downgradient of the site. The site is situated within an EPA designated sole- source aquifer and is approximately 2,800 feet upgradient of a public water supply system.
Health Problem: There are multiple groundwater contaminant plumes beneath the New Cassel Industrial Area. Activities within the site have contributed to the groundwater contamination. The Bowling Green Public Water Supply Wells are located 300 to 500 yards down- gradient of the industrial area and are contaminated with levels of volatile organic compounds (VOCs) that exceed New York State drinking water standards. Remediation of site- related source areas has reduced the level of VOCs in the raw water entering the Bowling Green wells. An air stripper was placed on the wells in 1995 to remove contaminants before water is distributed to customers. Strategies to further protect the impacted downgradient supply wells are yet to be implemented.
Dump: False
Structure: False
Lagoon: False
Landfill: False

118 - 130 SWALM STREET (Continued) **S106780936**

Pond:	False
Disp Start:	1978
Disp Term:	1994
Lat/Long:	40:45:28:0 / 73:33:54:0
Dell:	False
Record Add:	11/18/1999 12:00:00 PM
Record Upd:	11/18/1999 12:00:00 PM
Updated By:	INITIAL
Own Op:	Owner
Sub Type:	E
Owner Name:	Not reported
Owner Company:	Barough, Eaton & Allen Corporation
Owner Address:	67 Kent Street
Owner Addr2:	Not reported
Owner City,St,Zip:	Brooklyn, NY 11211
Owner Country:	United States of America
Own Op:	Owner
Sub Type:	NNN
Owner Name:	Not reported
Owner Company:	Barough, Eaton & Allen Corporation
Owner Address:	67 Kent Street
Owner Addr2:	Not reported
Owner City,St,Zip:	Brooklyn, NY 11211
Owner Country:	United States of America
Own Op:	On- Site Operator
Sub Type:	NNN
Owner Name:	Not reported
Owner Company:	MULTIPLE
Owner Address:	Not reported
Owner Addr2:	Not reported
Owner City,St,Zip:	ZZ
Owner Country:	United States of America
Own Op:	On- Site Operator
Sub Type:	E
Owner Name:	Not reported
Owner Company:	UNKNOWN
Owner Address:	118- 138 SWALM AVE.
Owner Addr2:	Not reported
Owner City,St,Zip:	WESTBURY, NY 11590
Owner Country:	United States of America
Own Op:	Owner
Sub Type:	E
Owner Name:	Not reported
Owner Company:	BAROUH EATON ALLEN CORPORATION
Owner Address:	67 KENT AVENUE
Owner Addr2:	Not reported
Owner City,St,Zip:	BROOKLYN, NY 11211- 1991
Owner Country:	United States of America
Own Op:	On- Site Operator
Sub Type:	E
Owner Name:	Not reported
Owner Company:	UNKNOWN
Owner Address:	118- 138 SWALM AVE
Owner Addr2:	Not reported
Owner City,St,Zip:	WESTBURY, NY 11590
Owner Country:	United States of America
HW Code:	130043P

118 - 130 SWALM STREET (Continued) **S106780936**

Waste Type: TETRACHLOROETHYLENE (F001 & F002 WASTE)
Waste Quantity: UNKNOWN
Waste Code: Not reported
HW Code: 130043P
Waste Type: TRICHLOROETHYLENE (F001 & F002 WASTE)
Waste Quantity: UNKNOWN
Waste Code: Not reported
Crossref ID: NYD001095363
Cross Ref Type Code: 05
Cross Ref Type: EPA Site ID
Record Added Date: 5/10/2001 4:31:00 PM
Record Updated: 2/24/2005 3:54:00 PM
Updated By: REGTRANS

BT358 **299 MAIN STREET** **SHWS** **S106780937**
WNW **299 MAIN STREET** **N/A**
> 1 **NORTH HEMPSTEAD, NY 11590**
1.193 mi.
6297 ft. **Site 3 of 3 in cluster BT**

Relative:
Higher

Actual:
120 ft.

SHWS:
Program: HW
Site Code: 55782
Classification: SIGNIFICANT THREAT TO THE PUBLIC HEALTH OR ENVIRONMENT - ACTION REQUIRED.
Region: 1
Acres: .850
HW Code: 130043S
Record Add: 11/18/1999 12:00:00 PM
Record Upd: 4/3/2008 1:23:00 PM
Updated By: GTBOBERS
Site Description: The 299 Main Street site is located in the New Cassel Industrial Area, an urban area of Nassau County, NY. The property was formerly used as a junkyard and a transportation company. Island Transportation Company (ITC) used TCE to wash asphalt residues from its trucks prior to 1980. A Nassau County Department of Health (NCDOH) inspection in 1978 listed a storage of 2,841 pounds of TCE, and oil saturation at the storage area. The NCDOH in 1979, discovered that ITC was discharging wastewater from its truck cleaning operations into the street. A sample analysis showed that benzene, toluene and aliphatic hydrocarbons were present in this discharge. Sam- Ton Towing and Salvage was cited by USEPA in August 1990 for illegally injecting fluids into the ground via Class V wells at this property. On November 2,1993 a fire occurred at Sam- Ton and at least seven drums of unknown contents spilled during the fire. Past site operations have contaminated groundwater beneath and downgradient of the site with TCE and related compounds. A Focused Remedial Investigation has been conducted and the report was received in May of 2000. NYSDEC requested that additional work be performed in an area of the site contaminated with VOCs. Interim Remedial Measures were performed. A Proposed Remedial Action Plan was released in June 2007 which recommended no further action with continued operation of the soil vapor extraction system and groundwater usage institutional controls. No substantive comments were received and a draft ROD was signed on March 5, 2008.
Env Problem: The primary contaminants of concern at the site known at this time include TCE and breakdown products. Environmental sampling has confirmed groundwater contamination at and downgradient of this site.

299 MAIN STREET (Continued) **S106780937**

Based upon the PRAP, the remedial goals have been met providing operation of the soil vapor extraction system is continued and groundwater institutional controls are implemented.

Health Problem: There are multiple groundwater contaminant plumes beneath the New Cassel Industrial Area. Activities within the site have contributed to the groundwater contamination. The Bowling Green Public Water Supply Wells are located 300 to 500 yards down- gradient of the industrial area and are contaminated with levels of volatile organic compounds (VOCs) that exceed New York State drinking water standards. Remediation of site- related source areas has reduced the level of VOCs in the raw water entering the Bowling Green wells. An air stripper was placed on the wells in 1995 to remove contaminants before water is distributed to customers. The remedy for the off- site groundwater contamination impacting the downgradient supply wells has yet to be implemented. Soil vapor investigations on and off- site are being implemented.

Dump:	False
Structure:	True
Lagoon:	False
Landfill:	False
Pond:	False
Disp Start:	1963
Disp Term:	1993
Lat/Long:	40:45:25:0 / 73:33:59:0
Dell:	False
Record Add:	11/18/1999 12:00:00 PM
Record Upd:	9/18/2007 1:26:00 PM
Updated By:	GTBOBERS
Own Op:	Owner
Sub Type:	NNN
Owner Name:	Not reported
Owner Company:	2632 Realty Development Corporation
Owner Address:	1025 Old Country Road
Owner Addr2:	Not reported
Owner City,St,Zip:	New Cassel, NY 11590
Owner Country:	United States of America
Own Op:	On- Site Operator
Sub Type:	NNN
Owner Name:	Not reported
Owner Company:	MULTIPLE
Owner Address:	Not reported
Owner Addr2:	Not reported
Owner City,St,Zip:	ZZ
Owner Country:	United States of America
Own Op:	On- Site Operator
Sub Type:	E
Owner Name:	Not reported
Owner Company:	UNKNOWN
Owner Address:	299 MAIN ST.
Owner Addr2:	Not reported
Owner City,St,Zip:	WESTBURY, NY 11590
Owner Country:	United States of America
Own Op:	On- Site Operator
Sub Type:	E
Owner Name:	Not reported
Owner Company:	UNKNOWN
Owner Address:	299 MAIN ST.

299 MAIN STREET (Continued) **S106780937**

Owner Addr2:	Not reported
Owner City,St,Zip:	WESTBURY, NY 11590
Owner Country:	United States of America
Own Op:	Owner
Sub Type:	E
Owner Name:	PAULA SCAPPATURA
Owner Company:	UNKNOWN
Owner Address:	1025 OLD COUNTRY ROAD
Owner Addr2:	Not reported
Owner City,St,Zip:	WESTBURY, NY 11590
Owner Country:	United States of America
HW Code:	130043S
Waste Type:	TRICHLOROETHYLENE (F001 WASTE)
Waste Quantity:	UNKNOWN
Waste Code:	Not reported
Crossref ID:	NYD001095363
Cross Ref Type Code:	05
Cross Ref Type:	EPA Site ID
Record Added Date:	5/10/2001 4:31:00 PM
Record Updated:	2/24/2005 3:54:00 PM
Updated By:	REGTRANS

---

359 NNW > 1 1.294 mi. 6831 ft.

Relative: Higher

Actual: 140 ft.

AIR TECHNIQUES, INC **CERCLIS** **1000133377**
70 CANTIAGUE ROCK ROAD **RCRA-SQG** **NYD043835081**
HICKSVILLE, NY 11801 **FINDS**
SHWS
VAPOR REOPENED
MANIFEST
MANIFEST

CERCLIS:

Site ID:	0202691
Federal Facility:	Not a Federal Facility
NPL Status:	Not on the NPL
Non NPL Status:	Other Cleanup Activity: State- Lead Cleanup

CERCLIS Site Alias Name(s):

Alias Name:	OLD SYLVANIA SITE
Alias Address:	Not reported NASSAU, NY
Alias Name:	GTE OPERATIONS SUPPORT INC.
Alias Address:	SITE NO. AT THE STATE LEVEL V00089- 1 Not reported
Alias Name:	FORMER SYLVANY ELECTRIC PRODUCTS FACILITY
Alias Address:	70, 100, 140 CANTIAGUE ROCK RD HICKSVILLE,, NY 11801
Alias Name:	A&T REALTY COMPANY
Alias Address:	Not reported Not reported
Alias Name:	SYLVANIA CORNING PLANT
Alias Address:	Not reported Not reported

Site Description: As of 11/29/2006, NYSDEC Remediation Activities Ongoing. Site is is a FUD. there is a FUDRA (remedial action plan under USACE Contact: Allen Roos, Program and Project Management Division, U.S. Army Corps of Engineers, New York District, 26 Federal Plaza New York, NY 10278 tel: 917- 790- 8333, email: allen.d.roos@usace.army.mil web: http://www.nan.usace.army.mil

AIR TECHNIQUES, INC (Continued) **1000133377**

CERCLIS Assessment History:

Action:	DISCOVERY
Date Started:	Not reported
Date Completed:	04/19/88
Priority Level:	Not reported
Action:	PRELIMINARY ASSESSMENT
Date Started:	Not reported
Date Completed:	02/28/90
Priority Level:	Low priority for further assessment

RCRA- SQG:

Date form received by agency:	01/01/2007
Facility name:	SYLVANIA ELECTRIC PRODUCTS FACIL FORMER
Facility address:	70 CANTIAGUE ROCK RD HICKSVILLE, NY 11801
EPA ID:	NYD043835081
Mailing address:	VERIZON WAY - VC34W453 BASKING RIDGE, NJ 07920
Contact:	JEAN M AGOSTINELLI
Contact address:	VERIZON WAY - VC34W453 BASKING RIDGE, NJ 07920
Contact country:	US
Contact telephone:	(908) 559- 3687
Contact email:	JEAN.AGOSTINELLI@VERIZON.COM
EPA Region:	02
Land type:	Private
Classification:	Small Small Quantity Generator
Description:	Handler: generates more than 100 and less than 1000 kg of hazardous waste during any calendar month and accumulates less than 6000 kg of hazardous waste at any time; or generates 100 kg or less of hazardous waste during any calendar month, and accumulates more than 1000 kg of hazardous waste at any time

Owner/Operator Summary:

Owner/operator name:	NO NAME FOUND
Owner/operator address:	Not reported Not reported
Owner/operator country:	US
Owner/operator telephone:	Not reported
Legal status:	Private
Owner/Operator Type:	Operator
Owner/Op start date:	09/14/1978
Owner/Op end date:	Not reported
Owner/operator name:	GTE OPERATIONS SUPPORT INC
Owner/operator address:	Not reported Not reported
Owner/operator country:	US
Owner/operator telephone:	Not reported
Legal status:	Private
Owner/Operator Type:	Operator
Owner/Op start date:	06/30/2006
Owner/Op end date:	Not reported

AIR TECHNIQUES, INC (Continued) **1000133377**

Owner/operator name: A.T. REALTY INC.
Owner/operator address: CANTIAGUE ROCK ROAD
HICKSVILLE, NY 11801
Owner/operator country: US
Owner/operator telephone: Not reported
Legal status: Private
Owner/Operator Type: Owner
Owner/Op start date: 09/14/1978
Owner/Op end date: Not reported

Owner/operator name: GTE OPERATIONS SUPPORT INC
Owner/operator address: VERIZON WAY - VC34W453
BASKING RIDGE, NJ 07920
Owner/operator country: US
Owner/operator telephone: Not reported
Legal status: Private
Owner/Operator Type: Owner
Owner/Op start date: 07/12/2004
Owner/Op end date: Not reported

Handler Activities Summary:
U.S. importer of hazardous waste: No
Mixed waste (haz. and radioactive): No
Recycler of hazardous waste: No
Transporter of hazardous waste: Unknown
Treater, storer or disposer of HW: No
Underground injection activity: No
On- site burner exemption: No
Furnace exemption: No
Used oil fuel burner: No
Used oil processor: No
User oil refiner: No
Used oil fuel marketer to burner: No
Used oil Specification marketer: No
Used oil transfer facility: No
Used oil transporter: No
Off- site waste receiver: Commercial status unknown

Historical Generators:
Date form received by agency: 08/10/2006
Facility name: SYLVANIA ELECTRIC PRODUCTS FACIL FORMER
Classification: Small Quantity Generator

Date form received by agency: 08/09/2006
Facility name: SYLVANIA ELECTRIC PRODUCTS FACIL FORMER
Classification: Small Quantity Generator

Date form received by agency: 02/28/2006
Facility name: SYLVANIA ELECTRIC PRODUCTS FACIL FORMER
Site name: AIR TECHNIQUES, INC.
Classification: Large Quantity Generator

Date form received by agency: 02/23/2004
Facility name: SYLVANIA ELECTRIC PRODUCTS FACIL FORMER
Site name: AIR TECHNIQUES INC
Classification: Large Quantity Generator

AIR TECHNIQUES, INC (Continued) **1000133377**

Date form received by agency: 02/21/2002
Facility name: SYLVANIA ELECTRIC PRODUCTS FACIL FORMER
Site name: AIR TECHNIQUES INC
Classification: Large Quantity Generator

Date form received by agency: 01/01/2001
Facility name: SYLVANIA ELECTRIC PRODUCTS FACIL FORMER
Site name: AIR TECHNIQUES INC.
Classification: Large Quantity Generator

Date form received by agency: 02/04/1998
Facility name: SYLVANIA ELECTRIC PRODUCTS FACIL FORMER
Site name: AIR TECHNIQUES INC
Classification: Large Quantity Generator

Date form received by agency: 06/16/1994
Facility name: SYLVANIA ELECTRIC PRODUCTS FACIL FORMER
Site name: AIR TECHNIQUES INC
Classification: Large Quantity Generator

Date form received by agency: 03/10/1992
Facility name: SYLVANIA ELECTRIC PRODUCTS FACIL FORMER
Site name: AIR TECHNIQUES INC
Classification: Large Quantity Generator

Date form received by agency: 06/03/1981
Facility name: SYLVANIA ELECTRIC PRODUCTS FACIL FORMER
Site name: AIR TECHNIQUES INC
Classification: Large Quantity Generator

Facility Has Received Notices of Violations:
Regulation violated: SR - 374- 3.2(g)
Area of violation: Generators - General
Date violation determined: 09/14/2005
Date achieved compliance: 11/15/2005
Violation lead agency: State
Enforcement action: WRITTEN INFORMAL
Enforcement action date: 10/11/2005
Enf. disposition status: Not reported
Enf. disp. status date: Not reported
Enforcement lead agency: State
Proposed penalty amount: Not reported
Final penalty amount: Not reported
Paid penalty amount: Not reported

Regulation violated: SR - 373- 3.9(d)
Area of violation: Generators - General
Date violation determined: 09/14/2005
Date achieved compliance: 11/15/2005
Violation lead agency: State
Enforcement action: WRITTEN INFORMAL
Enforcement action date: 10/11/2005
Enf. disposition status: Not reported
Enf. disp. status date: Not reported
Enforcement lead agency: State
Proposed penalty amount: Not reported
Final penalty amount: Not reported

AIR TECHNIQUES, INC (Continued) **1000133377**

Paid penalty amount: Not reported

Regulation violated: SR - 373- 1.1(d)(1)(iii)
Area of violation: Generators - General
Date violation determined: 09/14/2005
Date achieved compliance: 09/14/2005
Violation lead agency: State
Enforcement action: WRITTEN INFORMAL
Enforcement action date: 10/11/2005
Enf. disposition status: Not reported
Enf. disp. status date: Not reported
Enforcement lead agency: State
Proposed penalty amount: Not reported
Final penalty amount: Not reported
Paid penalty amount: Not reported

Regulation violated: SR - 373- 3.9(e)
Area of violation: Generators - General
Date violation determined: 09/14/2005
Date achieved compliance: 11/15/2005
Violation lead agency: State
Enforcement action: WRITTEN INFORMAL
Enforcement action date: 10/11/2005
Enf. disposition status: Not reported
Enf. disp. status date: Not reported
Enforcement lead agency: State
Proposed penalty amount: Not reported
Final penalty amount: Not reported
Paid penalty amount: Not reported

Regulation violated: SR - 373- 3.2(h)(1)
Area of violation: Generators - General
Date violation determined: 09/14/2005
Date achieved compliance: 11/15/2005
Violation lead agency: State
Enforcement action: WRITTEN INFORMAL
Enforcement action date: 10/11/2005
Enf. disposition status: Not reported
Enf. disp. status date: Not reported
Enforcement lead agency: State
Proposed penalty amount: Not reported
Final penalty amount: Not reported
Paid penalty amount: Not reported

Regulation violated: SR - 374- 3.2(f)(3)
Area of violation: Generators - General
Date violation determined: 09/14/2005
Date achieved compliance: 11/15/2005
Violation lead agency: State
Enforcement action: WRITTEN INFORMAL
Enforcement action date: 10/11/2005
Enf. disposition status: Not reported
Enf. disp. status date: Not reported
Enforcement lead agency: State
Proposed penalty amount: Not reported
Final penalty amount: Not reported
Paid penalty amount: Not reported

AIR TECHNIQUES, INC (Continued) **1000133377**

Regulation violated: SR - 372.2(a)(8)(iii)(d)
Area of violation: Generators - General
Date violation determined: 09/14/2005
Date achieved compliance: 09/14/2005
Violation lead agency: State
Enforcement action: WRITTEN INFORMAL
Enforcement action date: 10/11/2005
Enf. disposition status: Not reported
Enf. disp. status date: Not reported
Enforcement lead agency: State
Proposed penalty amount: Not reported
Final penalty amount: Not reported
Paid penalty amount: Not reported

Regulation violated: SR - 373- 3.2(g)(4)
Area of violation: Generators - General
Date violation determined: 09/14/2005
Date achieved compliance: 09/14/2005
Violation lead agency: State
Enforcement action: WRITTEN INFORMAL
Enforcement action date: 10/11/2005
Enf. disposition status: Not reported
Enf. disp. status date: Not reported
Enforcement lead agency: State
Proposed penalty amount: Not reported
Final penalty amount: Not reported
Paid penalty amount: Not reported

Regulation violated: SR - 374- 3.2(d)(4)(i)
Area of violation: Generators - General
Date violation determined: 09/14/2005
Date achieved compliance: 09/14/2005
Violation lead agency: State
Enforcement action: WRITTEN INFORMAL
Enforcement action date: 10/11/2005
Enf. disposition status: Not reported
Enf. disp. status date: Not reported
Enforcement lead agency: State
Proposed penalty amount: Not reported
Final penalty amount: Not reported
Paid penalty amount: Not reported

Regulation violated: Not reported
Area of violation: Generators - General
Date violation determined: 03/24/2000
Date achieved compliance: 06/12/2000
Violation lead agency: EPA
Enforcement action: WRITTEN INFORMAL
Enforcement action date: 05/04/2000
Enf. disposition status: Not reported
Enf. disp. status date: Not reported
Enforcement lead agency: EPA
Proposed penalty amount: Not reported
Final penalty amount: Not reported
Paid penalty amount: Not reported

Regulation violated: Not reported

AIR TECHNIQUES, INC (Continued) **1000133377**

Area of violation: Generators - General
Date violation determined: 06/30/1989
Date achieved compliance: 03/29/1990
Violation lead agency: State
Enforcement action: FINAL 3008(A) COMPLIANCE ORDER
Enforcement action date: 12/04/1989
Enf. disposition status: Not reported
Enf. disp. status date: Not reported
Enforcement lead agency: State
Proposed penalty amount: Not reported
Final penalty amount: 5000
Paid penalty amount: 5000

Regulation violated: Not reported
Area of violation: Generators - General
Date violation determined: 06/30/1989
Date achieved compliance: 03/29/1990
Violation lead agency: State
Enforcement action: INITIAL 3008(A) COMPLIANCE
Enforcement action date: 10/13/1989
Enf. disposition status: Not reported
Enf. disp. status date: Not reported
Enforcement lead agency: State
Proposed penalty amount: Not reported
Final penalty amount: Not reported
Paid penalty amount: Not reported

Evaluation Action Summary:
Evaluation date: 09/14/2005
Evaluation: COMPLIANCE EVALUATION INSPECTION ON- SITE
Area of violation: Generators - General
Date achieved compliance: 11/15/2005
Evaluation lead agency: State

Evaluation date: 09/14/2005
Evaluation: COMPLIANCE EVALUATION INSPECTION ON- SITE
Area of violation: Generators - General
Date achieved compliance: 09/14/2005
Evaluation lead agency: State

Evaluation date: 03/24/2000
Evaluation: COMPLIANCE EVALUATION INSPECTION ON- SITE
Area of violation: Generators - General
Date achieved compliance: 06/12/2000
Evaluation lead agency: EPA

Evaluation date: 08/13/1996
Evaluation: COMPLIANCE EVALUATION INSPECTION ON- SITE
Area of violation: Not reported
Date achieved compliance: Not reported
Evaluation lead agency: EPA

Evaluation date: 03/05/1990
Evaluation: COMPLIANCE EVALUATION INSPECTION ON- SITE
Area of violation: Not reported
Date achieved compliance: Not reported
Evaluation lead agency: State

AIR TECHNIQUES, INC (Continued) **1000133377**

Evaluation date: 06/30/1989
Evaluation: COMPLIANCE EVALUATION INSPECTION ON- SITE
Area of violation: Generators - General
Date achieved compliance: 03/29/1990
Evaluation lead agency: State

FINDS:

Registry ID: 110000324088

Environmental Interest/Information System

NCDB (National Compliance Data Base) supports implementation of the Federal Insecticide, Fungicide, and Rodenticide Act (FIFRA) and the Toxic Substances Control Act (TSCA). The system tracks inspections in regions and states with cooperative agreements, enforcement actions, and settlements.

US EPA TRIS (Toxics Release Inventory System) contains information from facilities on the amounts of over 300 listed toxic chemicals that these facilities release directly to air, water, land, or that are transported off- site.

RCRAInfo is a national information system that supports the Resource Conservation and Recovery Act (RCRA) program through the tracking of events and activities related to facilities that generate, transport, and treat, store, or dispose of hazardous waste. RCRAInfo allows RCRA program staff to track the notification, permit, compliance, and corrective action activities required under RCRA.

CERCLIS (Comprehensive Environmental Response, Compensation, and Liability Information System) is the Superfund database that is used to support management in all phases of the Superfund program. The system contains information on all aspects of hazardous waste sites, including an inventory of sites, planned and actual site activities, and financial information.

FIS (New York - Facility Information System) is New York's Department of Environmental Conservation (DEC) information system for tracking environmental facility information found across the State.

ICIS (Integrated Compliance Information System) is the Integrated Compliance Information System and provides a database that, when complete, will contain integrated Enforcement and Compliance information across most of EPA's programs. The vision for ICIS is to replace EPA's independent databases that contain Enforcement data with a single repository for that information. Currently, ICIS contains all Federal Administrative and Judicial enforcement actions. This information is maintained in ICIS by EPA in the Regional offices and it Headquarters. A future release of ICIS will replace the Permit Compliance System (PCS) which supports the NPDES and will integrate that information with Federal actions already in the system. ICIS also has the capability to track other activities occurring in the Region that support Compliance and Enforcement programs. These include; Incident Tracking, Compliance Assistance, and Compliance Monitoring.

SHWS:

AIR TECHNIQUES, INC (Continued) **1000133377**

Program: HW
Site Code: 57469
Classification: SITE IS PROPERLY CLOSED - REQUIRES CONTINUED MANAGEMENT
Region: 1
Acres: 5.000
HW Code: 130040
Record Add: 11/18/1999 12:00:00 PM
Record Upd: 12/30/2009 1:57:00 PM
Updated By: WJPARISH

Site Description: The 70 Cantiague Rock Road parcel was occupied by a manufacturer of dental equipment from 1979 to 2006. Buried drums containing waste chlorinated solvents consisting primarily of tetrachloroethene were discovered in 1986 on that parcel. After a Phase II investigation was performed between 1992 and 1994, other parcels north and upgradient of 70 Cantiague Rock Road were evaluated to determine the source of groundwater contamination in the upgradient wells for the Phase II. It was discovered that the 70, 100, and 140 Cantiague Rock Road parcels had all been used for the production of uranium and thorium fuel elements in the 1950s and 1960s. Some of this work was done under federal contracts. Uranium, thorium, tetrachloroethene, and nickel present in the process wastes had been discharged to four recharge basins and various leaching pools. The expanded site then entered the voluntary cleanup program in April 1999. The volunteer performed extensive investigative work on the expanded site between 1999 and 2001. More than 58,000 cubic yards of soils that were contaminated with uranium, thorium, tetrachloroethene, and/or nickel were excavated and shipped to Utah in 2003 and 2004. Supplemental soil investigations were performed in 2004 and 2005 to help determine the extent of the residual soil contamination. Extensive on- site and off- site groundwater profile sampling was performed from 2002- 2009 mostly for the chlorinated solvent plume. Additional groundwater sampling for the chlorinated solvent plume is planned for 2010. A public supply well field is located approximately slightly over one mile south of the site. The United States Army Corps of Engineers is conducting a federally funded Remedial Investigation for the site under their Formerly Utilized Site Remedial Action Plan (FUSRAP) to further investigate the site. Phase IIIB of that investigation for groundwater sampling in close proximity to the site is being conducted in the winter of 2009/2010.

Env Problem: Groundwater contamination by tetrachloroethene and trichloroethene, exceeding groundwater standards, has been detected at significant concentrations in the on- site and off- site groundwater. A public supply well field is located slightly over one mile downgradient of the site. The extent of the groundwater contamination and its potential impacts to the well field have not been determined yet. To a lesser extent, nickel has been detected in the on- site and off- site groundwater. Uranium has been detected at concentrations above applicable groundwater standards in limited areas of the on- site groundwater. Although major soil excavation work has been performed to remediate most of the soil contamination, there is some residual soil contamination in several areas.

Health Problem: Portions of the site are fenced and the potential for direct contact with contaminated soils is limited to employees and trespassers. The Hicksville supply wells located one mile downgradient of the site treat water to remove low levels of VOC contamination. The water is monitored routinely to verify compliance with New York State drinking water standards. Since these wells could be impacted in the future

AIR TECHNIQUES, INC (Continued) **1000133377**

from a significant contamination plume leaving the site, an outpost monitoring well was placed upgradient to identify the advancement of the plume. Metals, VOC and radiological contamination was removed from on- site soils, but detectable levels of contamination remains at depth. Based on elevated levels of VOCs in soil vapor, NYSDOH performed indoor air sampling in on- site buildings. Indoor air quality was impacted in one vacant building on- site which was used as a staging area for the workers remediating the site. The other buildings showed no impacts to indoor air. The Army Corps of Engineers is currently investigating deep radioactive material still removing on- site to determine if removal is necessary.

Dump:	True
Structure:	True
Lagoon:	False
Landfill:	False
Pond:	False
Disp Start:	1979
Disp Term:	unknown
Lat/Long:	40:46:01:0 / 73:32:57:0
Dell:	False
Record Add:	11/18/1999 12:00:00 PM
Record Upd:	11/18/1999 12:00:00 PM
Updated By:	INITIAL
Own Op:	Disp. Owner
Sub Type:	NNN
Owner Name:	Not reported
Owner Company:	UNKNOWN
Owner Address:	Not reported
Owner Addr2:	Not reported
Owner City,St,Zip:	NY
Owner Country:	Unknown
Own Op:	Owner
Sub Type:	NNN
Owner Name:	Not reported
Owner Company:	A&T Realty Company
Owner Address:	70 Cantiague Rock Road
Owner Addr2:	Not reported
Owner City,St,Zip:	Hicksville, NY 11801
Owner Country:	United States of America
Own Op:	On- Site Operator
Sub Type:	E
Owner Name:	Not reported
Owner Company:	UNKNOWN
Owner Address:	70 CANTIAGUE ROCK RD.
Owner Addr2:	Not reported
Owner City,St,Zip:	HICKSVILLE, NY 11801
Owner Country:	United States of America
Own Op:	On- Site Operator
Sub Type:	NNN
Owner Name:	Not reported
Owner Company:	Air Techniques, Inc.
Owner Address:	70 Cantiague Rock Road
Owner Addr2:	Not reported
Owner City,St,Zip:	Hicksville, NY 11801
Owner Country:	United States of America
HW Code:	130040
Waste Type:	TRICHLOROETHYLENE (F001- F002)

AIR TECHNIQUES, INC (Continued) **1000133377**

Waste Quantity: UNKNOWN
Waste Code: Not reported
HW Code: 130040
Waste Type: TETRACHLOROETHYLENE (F001- F002)
Waste Quantity: UNKNOWN
Waste Code: Not reported
Crossref ID: NYD043835081
Cross Ref Type Code: 05
Cross Ref Type: EPA Site ID
Record Added Date: 11/18/1999 12:00:00 PM
Record Updated: 5/10/2001 4:31:00 PM
Updated By: REGTRANS

VAPOR REOPENED:
Site Code: 130040
Facility Status: Underway

NJ MANIFEST:
Manifest Code: NJA5270449
EPA ID: NYD043835081
Date Shipped: 20051004
TSDF EPA ID: NJD991291105
Transporter EPA ID: NJD980772768
Transporter 2 EPA ID: Not reported
Transporter 3 EPA ID: Not reported
Transporter 4 EPA ID: Not reported
Transporter 5 EPA ID: Not reported
Transporter 6 EPA ID: Not reported
Transporter 7 EPA ID: Not reported
Transporter 8 EPA ID: Not reported
Transporter 10 EPA ID: Not reported
Date Trans1 Transported Waste: 051004
Date Trans2 Transported Waste: 000000
Date Trans3 Transported Waste: Not reported
Date Trans4 Transported Waste: Not reported
Date Trans5 Transported Waste: Not reported
Date Trans6 Transported Waste: Not reported
Date Trans7 Transported Waste: Not reported
Date Trans8 Transported Waste: Not reported
Date Trans9 Transported Waste: Not reported
Date Trans10 Transported Waste: Not reported
Date TSDF Received Waste: 051004
Tranporter 1 Decal: Not reported
Tranporter 2 Decal: Not reported
Data Entry Number: 02080621
Reference Manifest Number: Not reported
Was Load Rejected (Y/N): No
Reason Load Was Rejected: Not reported
Waste Code: Not reported
Manifest Year: Not reported
Quantity: Not reported
Unit: Not reported
Hand Code: Not reported

AIR TECHNIQUES, INC (Continued) **1000133377**

Manifest Code:	NJA5229176
EPA ID:	NYD043835081
Date Shipped:	20050315
TSDF EPA ID:	NJD991291105
Transporter EPA ID:	NJD980772768
Transporter 2 EPA ID:	Not reported
Transporter 3 EPA ID:	Not reported
Transporter 4 EPA ID:	Not reported
Transporter 5 EPA ID:	Not reported
Transporter 6 EPA ID:	Not reported
Transporter 7 EPA ID:	Not reported
Transporter 8 EPA ID:	Not reported
Transporter 10 EPA ID:	Not reported
Date Trans1 Transported Waste:	050315
Date Trans2 Transported Waste:	000000
Date Trans3 Transported Waste:	Not reported
Date Trans4 Transported Waste:	Not reported
Date Trans5 Transported Waste:	Not reported
Date Trans6 Transported Waste:	Not reported
Date Trans7 Transported Waste:	Not reported
Date Trans8 Transported Waste:	Not reported
Date Trans9 Transported Waste:	Not reported
Date Trans10 Transported Waste:	Not reported
Date TSDF Received Waste:	050315
Tranporter 1 Decal:	Not reported
Tranporter 2 Decal:	Not reported
Data Entry Number:	04250525
Reference Manifest Number:	Not reported
Was Load Rejected (Y/N):	No
Reason Load Was Rejected:	Not reported
Waste Code:	Not reported
Manifest Year:	Not reported
Quantity:	Not reported
Unit:	Not reported
Hand Code:	Not reported

Manifest Code:	NJA5248069
EPA ID:	NYD043835081
Date Shipped:	20050628
TSDF EPA ID:	NJD991291105
Transporter EPA ID:	NJD980772768
Transporter 2 EPA ID:	Not reported
Transporter 3 EPA ID:	Not reported
Transporter 4 EPA ID:	Not reported
Transporter 5 EPA ID:	Not reported
Transporter 6 EPA ID:	Not reported
Transporter 7 EPA ID:	Not reported
Transporter 8 EPA ID:	Not reported
Transporter 10 EPA ID:	Not reported
Date Trans1 Transported Waste:	050628
Date Trans2 Transported Waste:	000000
Date Trans3 Transported Waste:	Not reported
Date Trans4 Transported Waste:	Not reported
Date Trans5 Transported Waste:	Not reported
Date Trans6 Transported Waste:	Not reported

AIR TECHNIQUES, INC (Continued) **1000133377**

Date Trans7 Transported Waste:	Not reported
Date Trans8 Transported Waste:	Not reported
Date Trans9 Transported Waste:	Not reported
Date Trans10 Transported Waste:	Not reported
Date TSDF Received Waste:	050628
Tranporter 1 Decal:	Not reported
Tranporter 2 Decal:	Not reported
Data Entry Number:	08020525
Reference Manifest Number:	Not reported
Was Load Rejected (Y/N):	No
Reason Load Was Rejected:	Not reported
Waste Code:	Not reported
Manifest Year:	Not reported
Quantity:	Not reported
Unit:	Not reported
Hand Code:	Not reported

Manifest Code:	000037177SKS
EPA ID:	NYD043835081
Date Shipped:	6/5/2007
TSDF EPA ID:	NJD982270506
Transporter EPA ID:	TXR000050930
Transporter 2 EPA ID:	Not reported
Transporter 3 EPA ID:	Not reported
Transporter 4 EPA ID:	Not reported
Transporter 5 EPA ID:	Not reported
Transporter 6 EPA ID:	Not reported
Transporter 7 EPA ID:	Not reported
Transporter 8 EPA ID:	Not reported
Transporter 10 EPA ID:	Not reported
Date Trans1 Transported Waste:	6/5/20
Date Trans2 Transported Waste:	Not reported
Date Trans3 Transported Waste:	Not reported
Date Trans4 Transported Waste:	Not reported
Date Trans5 Transported Waste:	Not reported
Date Trans6 Transported Waste:	Not reported
Date Trans7 Transported Waste:	Not reported
Date Trans8 Transported Waste:	Not reported
Date Trans9 Transported Waste:	Not reported
Date Trans10 Transported Waste:	Not reported
Date TSDF Received Waste:	6/11/2
Tranporter 1 Decal:	Not reported
Tranporter 2 Decal:	Not reported
Data Entry Number:	Not reported
Reference Manifest Number:	Not reported
Was Load Rejected (Y/N):	No
Reason Load Was Rejected:	Not reported
Waste Code:	D039
Manifest Year:	2007 New Jersey Manifest Data
Quantity:	6
Unit:	G
Hand Code:	H14

AIR TECHNIQUES, INC (Continued) **1000133377**

Manifest Code:	NJA5029762
EPA ID:	NYD043835081
Date Shipped:	20040809
TSDF EPA ID:	NJD991291105
Transporter EPA ID:	NJD980772768
Transporter 2 EPA ID:	Not reported
Transporter 3 EPA ID:	Not reported
Transporter 4 EPA ID:	Not reported
Transporter 5 EPA ID:	Not reported
Transporter 6 EPA ID:	Not reported
Transporter 7 EPA ID:	Not reported
Transporter 8 EPA ID:	Not reported
Transporter 10 EPA ID:	Not reported
Date Trans1 Transported Waste:	040809
Date Trans2 Transported Waste:	000000
Date Trans3 Transported Waste:	Not reported
Date Trans4 Transported Waste:	Not reported
Date Trans5 Transported Waste:	Not reported
Date Trans6 Transported Waste:	Not reported
Date Trans7 Transported Waste:	Not reported
Date Trans8 Transported Waste:	Not reported
Date Trans9 Transported Waste:	Not reported
Date Trans10 Transported Waste:	Not reported
Date TSDF Received Waste:	040809
Tranporter 1 Decal:	Not reported
Tranporter 2 Decal:	Not reported
Data Entry Number:	09010421
Reference Manifest Number:	Not reported
Was Load Rejected (Y/N):	No
Reason Load Was Rejected:	Not reported
Waste Code:	Not reported
Manifest Year:	Not reported
Quantity:	Not reported
Unit:	Not reported
Hand Code:	Not reported

Manifest Code:	NJA5061779
EPA ID:	NYD043835081
Date Shipped:	20040408
TSDF EPA ID:	NJD991291105
Transporter EPA ID:	NJD980772768
Transporter 2 EPA ID:	Not reported
Transporter 3 EPA ID:	Not reported
Transporter 4 EPA ID:	Not reported
Transporter 5 EPA ID:	Not reported
Transporter 6 EPA ID:	Not reported
Transporter 7 EPA ID:	Not reported
Transporter 8 EPA ID:	Not reported
Transporter 10 EPA ID:	Not reported
Date Trans1 Transported Waste:	040408
Date Trans2 Transported Waste:	000000
Date Trans3 Transported Waste:	Not reported
Date Trans4 Transported Waste:	Not reported
Date Trans5 Transported Waste:	Not reported
Date Trans6 Transported Waste:	Not reported

AIR TECHNIQUES, INC (Continued) **1000133377**

Date Trans7 Transported Waste:	Not reported
Date Trans8 Transported Waste:	Not reported
Date Trans9 Transported Waste:	Not reported
Date Trans10 Transported Waste:	Not reported
Date TSDF Received Waste:	040408
Tranporter 1 Decal:	Not reported
Tranporter 2 Decal:	Not reported
Data Entry Number:	04290425
Reference Manifest Number:	Not reported
Was Load Rejected (Y/N):	No
Reason Load Was Rejected:	Not reported
Waste Code:	Not reported
Manifest Year:	Not reported
Quantity:	Not reported
Unit:	Not reported
Hand Code:	Not reported

Manifest Code:	NJA5221174
EPA ID:	NYD043835081
Date Shipped:	20041215
TSDF EPA ID:	NJD991291105
Transporter EPA ID:	NJD980772768
Transporter 2 EPA ID:	Not reported
Transporter 3 EPA ID:	Not reported
Transporter 4 EPA ID:	Not reported
Transporter 5 EPA ID:	Not reported
Transporter 6 EPA ID:	Not reported
Transporter 7 EPA ID:	Not reported
Transporter 8 EPA ID:	Not reported
Transporter 10 EPA ID:	Not reported
Date Trans1 Transported Waste:	041215
Date Trans2 Transported Waste:	000000
Date Trans3 Transported Waste:	Not reported
Date Trans4 Transported Waste:	Not reported
Date Trans5 Transported Waste:	Not reported
Date Trans6 Transported Waste:	Not reported
Date Trans7 Transported Waste:	Not reported
Date Trans8 Transported Waste:	Not reported
Date Trans9 Transported Waste:	Not reported
Date Trans10 Transported Waste:	Not reported
Date TSDF Received Waste:	041215
Tranporter 1 Decal:	Not reported
Tranporter 2 Decal:	Not reported
Data Entry Number:	01240525
Reference Manifest Number:	Not reported
Was Load Rejected (Y/N):	No
Reason Load Was Rejected:	Not reported
Waste Code:	Not reported
Manifest Year:	Not reported
Quantity:	Not reported
Unit:	Not reported
Hand Code:	Not reported

AIR TECHNIQUES, INC (Continued) **1000133377**

Manifest Code:	NJA5304394
EPA ID:	NYD043835081
Date Shipped:	20060130
TSDF EPA ID:	NJD991291105
Transporter EPA ID:	NJD980772768
Transporter 2 EPA ID:	Not reported
Transporter 3 EPA ID:	Not reported
Transporter 4 EPA ID:	Not reported
Transporter 5 EPA ID:	Not reported
Transporter 6 EPA ID:	Not reported
Transporter 7 EPA ID:	Not reported
Transporter 8 EPA ID:	Not reported
Transporter 10 EPA ID:	Not reported
Date Trans1 Transported Waste:	060130
Date Trans2 Transported Waste:	000000
Date Trans3 Transported Waste:	Not reported
Date Trans4 Transported Waste:	Not reported
Date Trans5 Transported Waste:	Not reported
Date Trans6 Transported Waste:	Not reported
Date Trans7 Transported Waste:	Not reported
Date Trans8 Transported Waste:	Not reported
Date Trans9 Transported Waste:	Not reported
Date Trans10 Transported Waste:	Not reported
Date TSDF Received Waste:	060130
Tranporter 1 Decal:	Not reported
Tranporter 2 Decal:	Not reported
Data Entry Number:	04070621
Reference Manifest Number:	Not reported
Was Load Rejected (Y/N):	No
Reason Load Was Rejected:	Not reported
Waste Code:	Not reported
Manifest Year:	Not reported
Quantity:	Not reported
Unit:	Not reported
Hand Code:	Not reported

Manifest Code:	NJA5316624
EPA ID:	NYD043835081
Date Shipped:	20060407
TSDF EPA ID:	NJD991291105
Transporter EPA ID:	NJD980772768
Transporter 2 EPA ID:	Not reported
Transporter 3 EPA ID:	Not reported
Transporter 4 EPA ID:	Not reported
Transporter 5 EPA ID:	Not reported
Transporter 6 EPA ID:	Not reported
Transporter 7 EPA ID:	Not reported
Transporter 8 EPA ID:	Not reported
Transporter 10 EPA ID:	Not reported
Date Trans1 Transported Waste:	060407
Date Trans2 Transported Waste:	000000
Date Trans3 Transported Waste:	Not reported
Date Trans4 Transported Waste:	Not reported
Date Trans5 Transported Waste:	Not reported
Date Trans6 Transported Waste:	Not reported

AIR TECHNIQUES, INC (Continued) **1000133377**

Date Trans7 Transported Waste:	Not reported
Date Trans8 Transported Waste:	Not reported
Date Trans9 Transported Waste:	Not reported
Date Trans10 Transported Waste:	Not reported
Date TSDF Received Waste:	060407
Tranporter 1 Decal:	Not reported
Tranporter 2 Decal:	Not reported
Data Entry Number:	06050621
Reference Manifest Number:	Not reported
Was Load Rejected (Y/N):	No
Reason Load Was Rejected:	Not reported
Waste Code:	Not reported
Manifest Year:	Not reported
Quantity:	Not reported
Unit:	Not reported
Hand Code:	Not reported

NY MANIFEST:

EPA ID:	NYD043835081
Country:	USA
Mailing Name:	AIR TECHNIQUES INC.
Mailing Contact:	ROBERT M. KATTKE
Mailing Address:	P.O. BOX 870
Mailing Address 2:	Not reported
Mailing City:	HICKSVILLE
Mailing State:	NY
Mailing Zip:	11802
Mailing Zip4:	0870
Mailing Country:	USA
Mailing Phone:	212- 433- 7676

Document ID:	NYO3080016
Manifest Status:	Completed copy
Trans1 State ID:	NY2A074
Trans2 State ID:	Not reported
Generator Ship Date:	830728
Trans1 Recv Date:	830728
Trans2 Recv Date:	Not reported
TSD Site Recv Date:	830728
Part A Recv Date:	030804
Part B Recv Date:	030804
Generator EPA ID:	NYD043835081
Trans1 EPA ID:	NYD000824334
Trans2 EPA ID:	Not reported
TSDF ID:	NYD000824334
Waste Code:	F003 - UNKNOWN
Quantity:	00165
Units:	G - Gallons (liquids only)* (8.3 pounds)
Number of Containers:	003
Container Type:	DM - Metal drums, barrels
Handling Method:	R Material recovery of more than 75 percent of the total material.
Specific Gravity:	100
Year:	83

AIR TECHNIQUES, INC (Continued) **1000133377**

Document ID:	NYA5745051
Manifest Status:	Completed copy
Trans1 State ID:	PLATE#
Trans2 State ID:	57745GB
Generator Ship Date:	870421
Trans1 Recv Date:	870421
Trans2 Recv Date:	Not reported
TSD Site Recv Date:	870421
Part A Recv Date:	870430
Part B Recv Date:	870514
Generator EPA ID:	NYD043835081
Trans1 EPA ID:	NYD000824334
Trans2 EPA ID:	Not reported
TSDF ID:	NYD000824334
Waste Code:	F003 - UNKNOWN
Quantity:	00220
Units:	G - Gallons (liquids only)* (8.3 pounds)
Number of Containers:	004
Container Type:	DM - Metal drums, barrels
Handling Method:	B Incineration, heat recovery, burning.
Specific Gravity:	100
Year:	87

Document ID:	NYA3847994
Manifest Status:	Completed copy
Trans1 State ID:	PLATE#
Trans2 State ID:	577- 45GB
Generator Ship Date:	870121
Trans1 Recv Date:	870121
Trans2 Recv Date:	Not reported
TSD Site Recv Date:	870121
Part A Recv Date:	870130
Part B Recv Date:	870130
Generator EPA ID:	NYD043835081
Trans1 EPA ID:	NYD000824334
Trans2 EPA ID:	Not reported
TSDF ID:	NYD000824334
Waste Code:	F002 - HALO SOLV + STILL BOTTOMS FM REC OF SOLV
Quantity:	00055
Units:	G - Gallons (liquids only)* (8.3 pounds)
Number of Containers:	001
Container Type:	DM - Metal drums, barrels
Handling Method:	B Incineration, heat recovery, burning.
Specific Gravity:	100
Year:	87

Document ID:	NYA5266863
Manifest Status:	Completed copy
Trans1 State ID:	X14553NY
Trans2 State ID:	Not reported
Generator Ship Date:	871113
Trans1 Recv Date:	871113
Trans2 Recv Date:	Not reported
TSD Site Recv Date:	871113
Part A Recv Date:	871130

AIR TECHNIQUES, INC (Continued) **1000133377**

Part B Recv Date:	871130
Generator EPA ID:	NYD043835081
Trans1 EPA ID:	OHD009865825
Trans2 EPA ID:	Not reported
TSDF ID:	NYD000691949
Waste Code:	U220 - TOLUENE
Quantity:	00025
Units:	Y - Cubic yards* (.85 tons)
Number of Containers:	001
Container Type:	DT - Dump trucks
Handling Method:	L Landfill.
Specific Gravity:	100
Year:	87

Document ID:	NYA4171252
Manifest Status:	Completed copy
Trans1 State ID:	23986- GU
Trans2 State ID:	Not reported
Generator Ship Date:	870422
Trans1 Recv Date:	870422
Trans2 Recv Date:	Not reported
TSD Site Recv Date:	870423
Part A Recv Date:	870430
Part B Recv Date:	870430
Generator EPA ID:	NYD043835081
Trans1 EPA ID:	NYD057722258
Trans2 EPA ID:	Not reported
TSDF ID:	NYD057722258
Waste Code:	F001 - UNKNOWN
Quantity:	00075
Units:	G - Gallons (liquids only)* (8.3 pounds)
Number of Containers:	002
Container Type:	DM - Metal drums, barrels
Handling Method:	R Material recovery of more than 75 percent of the total material.
Specific Gravity:	100
Year:	87

Document ID:	NYA5757912
Manifest Status:	Completed copy
Trans1 State ID:	IA7667
Trans2 State ID:	Not reported
Generator Ship Date:	890110
Trans1 Recv Date:	890110
Trans2 Recv Date:	Not reported
TSD Site Recv Date:	890112
Part A Recv Date:	890113
Part B Recv Date:	890130
Generator EPA ID:	NYD043835081
Trans1 EPA ID:	NYD057722258
Trans2 EPA ID:	Not reported
TSDF ID:	NYD057722258
Waste Code:	F001 - UNKNOWN
Quantity:	00220
Units:	G - Gallons (liquids only)* (8.3 pounds)
Number of Containers:	004

AIR TECHNIQUES, INC (Continued) **1000133377**

Container Type:	DM - Metal drums, barrels
Handling Method:	R Material recovery of more than 75 percent of the total material.
Specific Gravity:	100
Year:	89

Document ID:	NYA7149222
Manifest Status:	Completed copy
Trans1 State ID:	000000000
Trans2 State ID:	000000000
Generator Ship Date:	890130
Trans1 Recv Date:	890130
Trans2 Recv Date:	Not reported
TSD Site Recv Date:	890130
Part A Recv Date:	890207
Part B Recv Date:	890214
Generator EPA ID:	NYD043835081
Trans1 EPA ID:	NYD000691949
Trans2 EPA ID:	Not reported
TSDF ID:	NYD000691949
Waste Code:	F001 - UNKNOWN
Quantity:	00220
Units:	G - Gallons (liquids only)* (8.3 pounds)
Number of Containers:	004
Container Type:	DM - Metal drums, barrels
Handling Method:	B Incineration, heat recovery, burning.
Specific Gravity:	100
Year:	89

Document ID:	NYB2079936
Manifest Status:	Completed after the designated time period for a TSDF to get a copy to the DEC
Trans1 State ID:	ET4521
Trans2 State ID:	Not reported
Generator Ship Date:	900926
Trans1 Recv Date:	900926
Trans2 Recv Date:	Not reported
TSD Site Recv Date:	901001
Part A Recv Date:	901030
Part B Recv Date:	901108
Generator EPA ID:	NYD043835081
Trans1 EPA ID:	NYD057722258
Trans2 EPA ID:	Not reported
TSDF ID:	NYD057722258
Waste Code:	F001 - UNKNOWN
Quantity:	00098
Units:	G - Gallons (liquids only)* (8.3 pounds)
Number of Containers:	002
Container Type:	DM - Metal drums, barrels
Handling Method:	R Material recovery of more than 75 percent of the total material.
Specific Gravity:	150
Year:	90

Document ID:	NJA0957850
Manifest Status:	Completed after the designated time period for a TSDF to get a copy to the DEC
Trans1 State ID:	NJSWAS300

AIR TECHNIQUES, INC (Continued) **1000133377**

Trans2 State ID:	Not reported
Generator Ship Date:	901221
Trans1 Recv Date:	901221
Trans2 Recv Date:	Not reported
TSD Site Recv Date:	901221
Part A Recv Date:	910122
Part B Recv Date:	910123
Generator EPA ID:	NYD043835081
Trans1 EPA ID:	NJD991291105
Trans2 EPA ID:	Not reported
TSDF ID:	NJD991291105
Waste Code:	F005 - UNKNOWN
Quantity:	00055
Units:	G - Gallons (liquids only)* (8.3 pounds)
Number of Containers:	001
Container Type:	DM - Metal drums, barrels
Handling Method:	B Incineration, heat recovery, burning.
Specific Gravity:	100
Waste Code:	Not reported
Quantity:	02250
Units:	P - Pounds
Number of Containers:	015
Container Type:	DM - Metal drums, barrels
Handling Method:	T Chemical, physical, or biological treatment.
Specific Gravity:	100
Waste Code:	Not reported
Quantity:	00055
Units:	G - Gallons (liquids only)* (8.3 pounds)
Number of Containers:	001
Container Type:	DM - Metal drums, barrels
Handling Method:	B Incineration, heat recovery, burning.
Specific Gravity:	100
Waste Code:	Not reported
Quantity:	00055
Units:	G - Gallons (liquids only)* (8.3 pounds)
Number of Containers:	001
Container Type:	DM - Metal drums, barrels
Handling Method:	B Incineration, heat recovery, burning.
Specific Gravity:	100
Year:	90

Document ID:	NJA1401337
Manifest Status:	Completed copy
Trans1 State ID:	NJDEPS727
Trans2 State ID:	Not reported
Generator Ship Date:	920416
Trans1 Recv Date:	920416
Trans2 Recv Date:	Not reported
TSD Site Recv Date:	920416
Part A Recv Date:	920427
Part B Recv Date:	920430
Generator EPA ID:	NYD043835081
Trans1 EPA ID:	NJD986609949
Trans2 EPA ID:	Not reported
TSDF ID:	NJD991291105
Waste Code:	F005 - UNKNOWN

AIR TECHNIQUES, INC (Continued) **1000133377**

Quantity:	00055
Units:	G - Gallons (liquids only)* (8.3 pounds)
Number of Containers:	001
Container Type:	DM - Metal drums, barrels
Handling Method:	B Incineration, heat recovery, burning.
Specific Gravity:	100
Waste Code:	Not reported
Quantity:	00055
Units:	G - Gallons (liquids only)* (8.3 pounds)
Number of Containers:	001
Container Type:	DM - Metal drums, barrels
Handling Method:	B Incineration, heat recovery, burning.
Specific Gravity:	100
Waste Code:	Not reported
Quantity:	00300
Units:	P - Pounds
Number of Containers:	002
Container Type:	DM - Metal drums, barrels
Handling Method:	L Landfill.
Specific Gravity:	100
Year:	92

Document ID:	NYB5005872
Manifest Status:	Completed copy
Trans1 State ID:	ET4521
Trans2 State ID:	Not reported
Generator Ship Date:	920625
Trans1 Recv Date:	920625
Trans2 Recv Date:	Not reported
TSD Site Recv Date:	920626
Part A Recv Date:	920710
Part B Recv Date:	920708
Generator EPA ID:	NYD043835081
Trans1 EPA ID:	NYD057722258
Trans2 EPA ID:	Not reported
TSDF ID:	NYD057722258
Waste Code:	F001 - UNKNOWN
Quantity:	00110
Units:	G - Gallons (liquids only)* (8.3 pounds)
Number of Containers:	002
Container Type:	DM - Metal drums, barrels
Handling Method:	R Material recovery of more than 75 percent of the total material.
Specific Gravity:	121
Year:	92

Document ID:	NJA1489606
Manifest Status:	Completed copy
Trans1 State ID:	NJDEPS727
Trans2 State ID:	JA099
Generator Ship Date:	920908
Trans1 Recv Date:	920908
Trans2 Recv Date:	Not reported
TSD Site Recv Date:	920908
Part A Recv Date:	Not reported
Part B Recv Date:	920921

AIR TECHNIQUES, INC (Continued) **1000133377**

Generator EPA ID:	NYD043835081
Trans1 EPA ID:	NJD986609949
Trans2 EPA ID:	Not reported
TSDF ID:	NJD991291105
Waste Code:	D007 - CHROMIUM 5.0 MG/L TCLP
Quantity:	01500
Units:	P - Pounds
Number of Containers:	003
Container Type:	DM - Metal drums, barrels
Handling Method:	L Landfill.
Specific Gravity:	100
Year:	92

Document ID:	NYC1883531
Manifest Status:	Completed copy
Trans1 State ID:	EH2705
Trans2 State ID:	Not reported
Generator Ship Date:	921008
Trans1 Recv Date:	921008
Trans2 Recv Date:	Not reported
TSD Site Recv Date:	921008
Part A Recv Date:	921020
Part B Recv Date:	921019
Generator EPA ID:	NYD043835081
Trans1 EPA ID:	ILD051060408
Trans2 EPA ID:	Not reported
TSDF ID:	NYD000708198
Waste Code:	D001 - NON- LISTED IGNITABLE WASTES
Quantity:	00258
Units:	P - Pounds
Number of Containers:	003
Container Type:	DM - Metal drums, barrels
Handling Method:	R Material recovery of more than 75 percent of the total material.
Specific Gravity:	100
Year:	92

Document ID:	NYC2755506
Manifest Status:	Completed copy
Trans1 State ID:	MF2047
Trans2 State ID:	Not reported
Generator Ship Date:	931229
Trans1 Recv Date:	931229
Trans2 Recv Date:	Not reported
TSD Site Recv Date:	931229
Part A Recv Date:	940112
Part B Recv Date:	940112
Generator EPA ID:	NYD043835081
Trans1 EPA ID:	ILD984908202
Trans2 EPA ID:	Not reported
TSDF ID:	NYD000708198
Waste Code:	D001 - NON- LISTED IGNITABLE WASTES
Quantity:	00018
Units:	G - Gallons (liquids only)* (8.3 pounds)
Number of Containers:	002
Container Type:	DM - Metal drums, barrels

AIR TECHNIQUES, INC (Continued) **1000133377**

Handling Method:	R Material recovery of more than 75 percent of the total material.
Specific Gravity:	100
Waste Code:	Not reported
Quantity:	00034
Units:	G - Gallons (liquids only)* (8.3 pounds)
Number of Containers:	002
Container Type:	DM - Metal drums, barrels
Handling Method:	R Material recovery of more than 75 percent of the total material.
Specific Gravity:	100
Year:	93

Document ID:	NYC2585327
Manifest Status:	Completed copy
Trans1 State ID:	MV8447
Trans2 State ID:	Not reported
Generator Ship Date:	931006
Trans1 Recv Date:	931006
Trans2 Recv Date:	Not reported
TSD Site Recv Date:	931006
Part A Recv Date:	931020
Part B Recv Date:	931021
Generator EPA ID:	NYD043835081
Trans1 EPA ID:	ILD984908202
Trans2 EPA ID:	Not reported
TSDF ID:	NYD000708198
Waste Code:	D001 - NON- LISTED IGNITABLE WASTES
Quantity:	00004
Units:	G - Gallons (liquids only)* (8.3 pounds)
Number of Containers:	001
Container Type:	DM - Metal drums, barrels
Handling Method:	R Material recovery of more than 75 percent of the total material.
Specific Gravity:	100
Waste Code:	Not reported
Quantity:	00032
Units:	G - Gallons (liquids only)* (8.3 pounds)
Number of Containers:	002
Container Type:	DM - Metal drums, barrels
Handling Method:	R Material recovery of more than 75 percent of the total material.
Specific Gravity:	100
Year:	93

Document ID:	NYC2656326
Manifest Status:	Completed copy
Trans1 State ID:	MF2047
Trans2 State ID:	Not reported
Generator Ship Date:	931102
Trans1 Recv Date:	931102
Trans2 Recv Date:	Not reported
TSD Site Recv Date:	931102
Part A Recv Date:	931119
Part B Recv Date:	931115
Generator EPA ID:	NYD043835081
Trans1 EPA ID:	ILD984908202
Trans2 EPA ID:	Not reported
TSDF ID:	NYD000708198

AIR TECHNIQUES, INC (Continued) **1000133377**

Waste Code:	D001 - NON- LISTED IGNITABLE WASTES
Quantity:	00008
Units:	G - Gallons (liquids only)* (8.3 pounds)
Number of Containers:	001
Container Type:	DM - Metal drums, barrels
Handling Method:	R Material recovery of more than 75 percent of the total material.
Specific Gravity:	100
Waste Code:	Not reported
Quantity:	00030
Units:	G - Gallons (liquids only)* (8.3 pounds)
Number of Containers:	002
Container Type:	DM - Metal drums, barrels
Handling Method:	R Material recovery of more than 75 percent of the total material.
Specific Gravity:	100
Year:	93

Document ID:	NYC2690908
Manifest Status:	Completed copy
Trans1 State ID:	MF2047
Trans2 State ID:	Not reported
Generator Ship Date:	931201
Trans1 Recv Date:	931201
Trans2 Recv Date:	Not reported
TSD Site Recv Date:	931201
Part A Recv Date:	931215
Part B Recv Date:	931210
Generator EPA ID:	NYD043835081
Trans1 EPA ID:	ILD984908202
Trans2 EPA ID:	Not reported
TSDF ID:	NYD000708198
Waste Code:	D001 - NON- LISTED IGNITABLE WASTES
Quantity:	00009
Units:	G - Gallons (liquids only)* (8.3 pounds)
Number of Containers:	001
Container Type:	DM - Metal drums, barrels
Handling Method:	R Material recovery of more than 75 percent of the total material.
Specific Gravity:	100
Waste Code:	Not reported
Quantity:	00031
Units:	G - Gallons (liquids only)* (8.3 pounds)
Number of Containers:	002
Container Type:	DM - Metal drums, barrels
Handling Method:	R Material recovery of more than 75 percent of the total material.
Specific Gravity:	100
Year:	93

Document ID:	NYC2826494
Manifest Status:	Completed copy
Trans1 State ID:	MF2047
Trans2 State ID:	Not reported
Generator Ship Date:	940125
Trans1 Recv Date:	940125
Trans2 Recv Date:	Not reported
TSD Site Recv Date:	940125
Part A Recv Date:	940203

AIR TECHNIQUES, INC (Continued) **1000133377**

Part B Recv Date:	940203
Generator EPA ID:	NYD043835081
Trans1 EPA ID:	ILD984908202
Trans2 EPA ID:	Not reported
TSDF ID:	NYD000708198
Waste Code:	D001 - NON- LISTED IGNITABLE WASTES
Quantity:	00005
Units:	G - Gallons (liquids only)* (8.3 pounds)
Number of Containers:	001
Container Type:	DM - Metal drums, barrels
Handling Method:	R Material recovery of more than 75 percent of the total material.
Specific Gravity:	100
Waste Code:	Not reported
Quantity:	00034
Units:	G - Gallons (liquids only)* (8.3 pounds)
Number of Containers:	002
Container Type:	DM - Metal drums, barrels
Handling Method:	R Material recovery of more than 75 percent of the total material.
Specific Gravity:	100
Year:	94

Document ID:	NYC2932896
Manifest Status:	Completed copy
Trans1 State ID:	MV8447
Trans2 State ID:	Not reported
Generator Ship Date:	940322
Trans1 Recv Date:	940322
Trans2 Recv Date:	Not reported
TSD Site Recv Date:	940322
Part A Recv Date:	940401
Part B Recv Date:	940404
Generator EPA ID:	NYD043835081
Trans1 EPA ID:	ILD984908202
Trans2 EPA ID:	Not reported
TSDF ID:	NYD000708198
Waste Code:	D001 - NON- LISTED IGNITABLE WASTES
Quantity:	00008
Units:	G - Gallons (liquids only)* (8.3 pounds)
Number of Containers:	001
Container Type:	DM - Metal drums, barrels
Handling Method:	R Material recovery of more than 75 percent of the total material.
Specific Gravity:	100
Waste Code:	Not reported
Quantity:	00028
Units:	G - Gallons (liquids only)* (8.3 pounds)
Number of Containers:	002
Container Type:	DM - Metal drums, barrels
Handling Method:	R Material recovery of more than 75 percent of the total material.
Specific Gravity:	100
Year:	94

Document ID:	NYC2976660
Manifest Status:	Completed copy
Trans1 State ID:	MV8447
Trans2 State ID:	Not reported

AIR TECHNIQUES, INC (Continued) **1000133377**

Generator Ship Date:	940519
Trans1 Recv Date:	940519
Trans2 Recv Date:	Not reported
TSD Site Recv Date:	940519
Part A Recv Date:	940603
Part B Recv Date:	940601
Generator EPA ID:	NYD043835081
Trans1 EPA ID:	ILD984908202
Trans2 EPA ID:	Not reported
TSDF ID:	NYD000708198
Waste Code:	D001 - NON- LISTED IGNITABLE WASTES
Quantity:	00006
Units:	G - Gallons (liquids only)* (8.3 pounds)
Number of Containers:	001
Container Type:	DM - Metal drums, barrels
Handling Method:	R Material recovery of more than 75 percent of the total material.
Specific Gravity:	100
Waste Code:	Not reported
Quantity:	00032
Units:	G - Gallons (liquids only)* (8.3 pounds)
Number of Containers:	002
Container Type:	DM - Metal drums, barrels
Handling Method:	R Material recovery of more than 75 percent of the total material.
Specific Gravity:	100
Year:	94

Click this hyperlink while viewing on your computer to access
155 additional NY_MANIFEST: record(s) in the EDR Site Report.

City	EDR ID	Site Name	Site Address	Zip	Database(s)
SOUTHAMPTON	1000191451	NYSDOT	RT 27 SUNRISE HWY CR 31	11554	FINDS,MANIFEST,RCRA- CESQG
WESTBURY	1001090377	WESTBURY WATER DISTRICT	DRYDEN ST / GRAND AVE	11590	FINDS,RCRA- NLR,MANIFEST
EAST MEADOW	1004757331	MOBIL SERVICE STATION	SEC CARMAN AVE & STEWART AVE	11554	FINDS,RCRA- NLR
LEVITTOWN	1005625387	LEVITTOWN UN FREE SCHOOL DISTRICT	ABBRY LANE AND RANCH LANE	11756	FTTS,FINDS,HIST FTTS INSP
WESTBURY	1006278931	WESTBURY UNION FREE SCHOOL DISTRIC	JERICHO TURNPIKE & HITCHCOCK L	11590	FTTS,FINDS,HIST FTTS INSP
WESTBURY	1006286429	BOWLING GREEN ELEMENTARY SCHOOL NO	STEWART AVE	11590	FTTS,FINDS,HIST FTTS INSP
LEVITTOWN	1007205855	VERIZON NEW YORK INC	WANTAGH AVE & HEMPSTEAD TPKE	10016	RCRA- NLR
NORTH HEMPSTEAD	1007747482	WESTBURY WATER DISTRICT	ENTIRE WATER DISTRICT	11590	FINDS
HEMPSTEAD	1007793176	LEVITTOWN WATER DISTRICT	ENTIRE WATER DISTRICT	11756	FINDS
HEMPSTEAD	1007795931	BOWLING GREEN WATER DISTRICT	ENTIRE WATER DISTRICT	11590	FINDS
HEMPSTEAD	1007805285	EAST MEADOW WATER DISTRICT	ENTIRE WATER DISTRICT	11554	FINDS
WESTBURY	1008176058	BOWLING GREEN ELEMENTARY SCHOOL NO	STEWART AVE	11590	HIST FTTS INSP
OLD WESTBURY	1010566265	NYSDOT BIN 1523680	RTE 25 OVER GLEN COVE RD	11590	RCRA- LQG
HICKSVILLE	S102559968	LIRR MAIN TRACK	RTE 107 / RTE 109		SPILLS,HIST SPILLS
HICKSVILLE	S102675387	SEARS PARKING LOT	RTE 106		SPILLS,HIST LTANKS,LTANKS,HIST SPILLS
HICKSVILLE	S104952646	CONSTRUCTION UNITED	RTE 107/CARL STREET		SPILLS,HIST SPILLS
HICKSVILLE	S105235115	UNK	4TH STREET / RTE 107		SPILLS,HIST SPILLS
HICKSVILLE	S106015251		ROUTE 106/ROUTE 107		SPILLS
MINDEN	S106076056	MOHAWK VALLEY ORGANICS	RTE 5S	11590	LF
HICKSVILLE	S108057453	VAULT	ROUTE 106/ ROUTE 107		SPILLS

GOVERNMENT RECORDS SEARCHED / DATA CURRENCY TRACKING

To maintain currency of the following federal and state databases, EDR contacts the appropriate governmental agency on a monthly or quarterly basis, as required.

Number of Days to Update: Provides confirmation that EDR is reporting records that have been updated within 90 days from the date the government agency made the information available to the public.

STANDARD ENVIRONMENTAL RECORDS

Federal NPL site list

NPL: National Priority List

National Priorities List (Superfund). The NPL is a subset of CERCLIS and identifies over 1,200 sites for priority cleanup under the Superfund Program. NPL sites may encompass relatively large areas. As such, EDR provides polygon coverage for over 1,000 NPL site boundaries produced by EPA's Environmental Photographic Interpretation Center (EPIC) and regional EPA offices.

Date of Government Version: 07/02/2010
Date Data Arrived at EDR: 07/14/2010
Date Made Active in Reports: 10/04/2010
Number of Days to Update: 82

Source: EPA
Telephone: N/A
Last EDR Contact: 10/13/2010
Next Scheduled EDR Contact: 01/24/2011
Data Release Frequency: Quarterly

NPL Site Boundaries

Sources:

EPA's Environmental Photographic Interpretation Center (EPIC)
Telephone: 202- 564- 7333

EPA Region 1
Telephone 617- 918- 1143

EPA Region 3
Telephone 215- 814- 5418

EPA Region 4
Telephone 404- 562- 8033

EPA Region 5
Telephone 312- 886- 6686

EPA Region 10
Telephone 206- 553- 8665

EPA Region 6
Telephone: 214- 655- 6659

EPA Region 7
Telephone: 913- 551- 7247

EPA Region 8
Telephone: 303- 312- 6774

EPA Region 9
Telephone: 415- 947- 4246

Proposed NPL: Proposed National Priority List Sites

A site that has been proposed for listing on the National Priorities List through the issuance of a proposed rule in the Federal Register. EPA then accepts public comments on the site, responds to the comments, and places on the NPL those sites that continue to meet the requirements for listing.

Date of Government Version: 07/02/2010
Date Data Arrived at EDR: 07/14/2010
Date Made Active in Reports: 10/04/2010
Number of Days to Update: 82

Source: EPA
Telephone: N/A
Last EDR Contact: 10/13/2010
Next Scheduled EDR Contact: 01/24/2011
Data Release Frequency: Quarterly

NPL LIENS: Federal Superfund Liens

Federal Superfund Liens. Under the authority granted the USEPA by CERCLA of 1980, the USEPA has the authority to file liens against real property in order to recover remedial action expenditures or when the property owner received notification of potential liability. USEPA compiles a listing of filed notices of Superfund Liens.

Date of Government Version: 10/15/1991
Date Data Arrived at EDR: 02/02/1994
Date Made Active in Reports: 03/30/1994
Number of Days to Update: 56

Source: EPA
Telephone: 202- 564- 4267
Last EDR Contact: 11/22/2010
Next Scheduled EDR Contact: 02/28/2011
Data Release Frequency: No Update Planned

Federal Delisted NPL site list

DELISTED NPL: National Priority List Deletions
The National Oil and Hazardous Substances Pollution Contingency Plan (NCP) establishes the criteria that the EPA uses to delete sites from the NPL. In accordance with 40 CFR 300.425.(e), sites may be deleted from the NPL where no further response is appropriate.

Date of Government Version: 07/02/2010
Date Data Arrived at EDR: 07/14/2010
Date Made Active in Reports: 10/04/2010
Number of Days to Update: 82

Source: EPA
Telephone: N/A
Last EDR Contact: 10/13/2010
Next Scheduled EDR Contact: 01/24/2011
Data Release Frequency: Quarterly

Federal CERCLIS list

CERCLIS: Comprehensive Environmental Response, Compensation, and Liability Information System
CERCLIS contains data on potentially hazardous waste sites that have been reported to the USEPA by states, municipalities, private companies and private persons, pursuant to Section 103 of the Comprehensive Environmental Response, Compensation, and Liability Act (CERCLA). CERCLIS contains sites which are either proposed to or on the National Priorities List (NPL) and sites which are in the screening and assessment phase for possible inclusion on the NPL.

Date of Government Version: 01/29/2010
Date Data Arrived at EDR: 02/09/2010
Date Made Active in Reports: 04/12/2010
Number of Days to Update: 62

Source: EPA
Telephone: 703- 412- 9810
Last EDR Contact: 10/01/2010
Next Scheduled EDR Contact: 01/10/2011
Data Release Frequency: Quarterly

FEDERAL FACILITY: Federal Facility Site Information listing
A listing of National Priority List (NPL) and Base Realignment and Closure (BRAC) sites found in the Comprehensive Environmental Response, Compensation and Liability Information System (CERCLIS) Database where EPAa??s Federal Facilities Restoration and Reuse Office is involved in cleanup activities.

Date of Government Version: 06/23/2009
Date Data Arrived at EDR: 01/15/2010
Date Made Active in Reports: 02/10/2010
Number of Days to Update: 26

Source: Environmental Protection Agency
Telephone: 703- 603- 8704
Last EDR Contact: 10/13/2010
Next Scheduled EDR Contact: 01/24/2011
Data Release Frequency: Varies

Federal CERCLIS NFRAP site List

CERCLIS- NFRAP: CERCLIS No Further Remedial Action Planned
Archived sites are sites that have been removed and archived from the inventory of CERCLIS sites. Archived status indicates that, to the best of EPA's knowledge, assessment at a site has been completed and that EPA has determined no further steps will be taken to list this site on the National Priorities List (NPL), unless information indicates this decision was not appropriate or other considerations require a recommendation for listing at a later time. This decision does not necessarily mean that there is no hazard associated with a given site; it only means that, based upon available information, the location is not judged to be a potential NPL site.

Date of Government Version: 06/23/2009
Date Data Arrived at EDR: 09/02/2009
Date Made Active in Reports: 09/21/2009
Number of Days to Update: 19

Source: EPA
Telephone: 703- 412- 9810
Last EDR Contact: 12/01/2010
Next Scheduled EDR Contact: 03/14/2011
Data Release Frequency: Quarterly

Federal RCRA CORRACTS facilities list

CORRACTS: Corrective Action Report
CORRACTS identifies hazardous waste handlers with RCRA corrective action activity.

Date of Government Version: 05/25/2010
Date Data Arrived at EDR: 06/02/2010
Date Made Active in Reports: 10/04/2010
Number of Days to Update: 124

Source: EPA
Telephone: 800- 424- 9346
Last EDR Contact: 11/22/2010
Next Scheduled EDR Contact: 02/28/2011
Data Release Frequency: Quarterly

Federal RCRA non-CORRACTS TSD facilities list

RCRA- TSDF: RCRA - Treatment, Storage and Disposal

RCRAInfo is EPA's comprehensive information system, providing access to data supporting the Resource Conservation and Recovery Act (RCRA) of 1976 and the Hazardous and Solid Waste Amendments (HSWA) of 1984. The database includes selective information on sites which generate, transport, store, treat and/or dispose of hazardous waste as defined by the Resource Conservation and Recovery Act (RCRA). Transporters are individuals or entities that move hazardous waste from the generator offsite to a facility that can recycle, treat, store, or dispose of the waste. TSDFs treat, store, or dispose of the waste.

Date of Government Version: 02/17/2010
Date Data Arrived at EDR: 02/19/2010
Date Made Active in Reports: 05/17/2010
Number of Days to Update: 87

Source: Environmental Protection Agency
Telephone: (212) 637- 3660
Last EDR Contact: 10/07/2010
Next Scheduled EDR Contact: 01/17/2011
Data Release Frequency: Quarterly

Federal RCRA generators list

RCRA- LQG: RCRA - Large Quantity Generators

RCRAInfo is EPA's comprehensive information system, providing access to data supporting the Resource Conservation and Recovery Act (RCRA) of 1976 and the Hazardous and Solid Waste Amendments (HSWA) of 1984. The database includes selective information on sites which generate, transport, store, treat and/or dispose of hazardous waste as defined by the Resource Conservation and Recovery Act (RCRA). Large quantity generators (LQGs) generate over 1,000 kilograms (kg) of hazardous waste, or over 1 kg of acutely hazardous waste per month.

Date of Government Version: 02/17/2010
Date Data Arrived at EDR: 02/19/2010
Date Made Active in Reports: 05/17/2010
Number of Days to Update: 87

Source: Environmental Protection Agency
Telephone: (212) 637- 3660
Last EDR Contact: 10/07/2010
Next Scheduled EDR Contact: 01/17/2011
Data Release Frequency: Quarterly

RCRA- SQG: RCRA - Small Quantity Generators

RCRAInfo is EPA's comprehensive information system, providing access to data supporting the Resource Conservation and Recovery Act (RCRA) of 1976 and the Hazardous and Solid Waste Amendments (HSWA) of 1984. The database includes selective information on sites which generate, transport, store, treat and/or dispose of hazardous waste as defined by the Resource Conservation and Recovery Act (RCRA). Small quantity generators (SQGs) generate between 100 kg and 1,000 kg of hazardous waste per month.

Date of Government Version: 02/17/2010
Date Data Arrived at EDR: 02/19/2010
Date Made Active in Reports: 05/17/2010
Number of Days to Update: 87

Source: Environmental Protection Agency
Telephone: (212) 637- 3660
Last EDR Contact: 10/07/2010
Next Scheduled EDR Contact: 01/17/2011
Data Release Frequency: Quarterly

RCRA- CESQG: RCRA - Conditionally Exempt Small Quantity Generators

RCRAInfo is EPA's comprehensive information system, providing access to data supporting the Resource Conservation and Recovery Act (RCRA) of 1976 and the Hazardous and Solid Waste Amendments (HSWA) of 1984. The database includes selective information on sites which generate, transport, store, treat and/or dispose of hazardous waste as defined by the Resource Conservation and Recovery Act (RCRA). Conditionally exempt small quantity generators (CESQGs) generate less than 100 kg of hazardous waste, or less than 1 kg of acutely hazardous waste per month.

Date of Government Version: 02/17/2010
Date Data Arrived at EDR: 02/19/2010
Date Made Active in Reports: 05/17/2010
Number of Days to Update: 87

Source: Environmental Protection Agency
Telephone: (212) 637- 3660
Last EDR Contact: 10/07/2010
Next Scheduled EDR Contact: 01/17/2011
Data Release Frequency: Varies

Federal institutional controls / engineering controls registries

US ENG CONTROLS: Engineering Controls Sites List
A listing of sites with engineering controls in place. Engineering controls include various forms of caps, building foundations, liners, and treatment methods to create pathway elimination for regulated substances to enter environmental media or effect human health.

Date of Government Version: 12/20/2009
Date Data Arrived at EDR: 01/20/2010
Date Made Active in Reports: 04/12/2010
Number of Days to Update: 82

Source: Environmental Protection Agency
Telephone: 703- 603- 0695
Last EDR Contact: 09/13/2010
Next Scheduled EDR Contact: 12/27/2010
Data Release Frequency: Varies

US INST CONTROL: Sites with Institutional Controls
A listing of sites with institutional controls in place. Institutional controls include administrative measures, such as groundwater use restrictions, construction restrictions, property use restrictions, and post remediation care requirements intended to prevent exposure to contaminants remaining on site. Deed restrictions are generally required as part of the institutional controls.

Date of Government Version: 12/20/2009
Date Data Arrived at EDR: 01/20/2010
Date Made Active in Reports: 04/12/2010
Number of Days to Update: 82

Source: Environmental Protection Agency
Telephone: 703- 603- 0695
Last EDR Contact: 09/13/2010
Next Scheduled EDR Contact: 12/27/2010
Data Release Frequency: Varies

Federal ERNS list

ERNS: Emergency Response Notification System
Emergency Response Notification System. ERNS records and stores information on reported releases of oil and hazardous substances.

Date of Government Version: 07/09/2010
Date Data Arrived at EDR: 07/09/2010
Date Made Active in Reports: 08/17/2010
Number of Days to Update: 39

Source: National Response Center, United States Coast Guard
Telephone: 202- 267- 2180
Last EDR Contact: 10/06/2010
Next Scheduled EDR Contact: 01/17/2011
Data Release Frequency: Annually

State- and tribal - equivalent CERCLIS

SHWS: Inactive Hazardous Waste Disposal Sites in New York State
Referred to as the State Superfund Program, the Inactive Hazardous Waste Disposal Site Remedial Program is the cleanup program for inactive hazardous waste sites and now includes hazardous substance sites

Date of Government Version: 08/24/2010
Date Data Arrived at EDR: 08/25/2010
Date Made Active in Reports: 09/24/2010
Number of Days to Update: 30

Source: Department of Environmental Conservation
Telephone: 518- 402- 9622
Last EDR Contact: 11/23/2010
Next Scheduled EDR Contact: 03/07/2011
Data Release Frequency: Annually

VAPOR REOPENED: Vapor Intrustion Legacy Site List
New York is currently re- evaluating previous assumptions and decisions regarding the potential for soil vapor intrusion exposures at sites. As a result, all past, current, and future contaminated sites will be evaluated to determine whether these sites have the potential for exposures related to soil vapor intrusion.

Date of Government Version: 08/13/2010
Date Data Arrived at EDR: 08/25/2010
Date Made Active in Reports: 09/24/2010
Number of Days to Update: 30

Source: Department of Environmenal Conservation
Telephone: 518- 402- 9814
Last EDR Contact: 11/24/2010
Next Scheduled EDR Contact: 03/07/2011
Data Release Frequency: Varies

State and tribal landfill and/or solid waste disposal site lists

SWF/LF: Facility Register
Solid Waste Facilities/Landfill Sites. SWF/LF type records typically contain an inventory of solid waste disposal facilities or landfills in a particular state. Depending on the state, these may be active or inactive facilities or open dumps that failed to meet RCRA Subtitle D Section 4004 criteria for solid waste landfills or disposal sites.

Date of Government Version: 10/13/2010
Date Data Arrived at EDR: 10/14/2010
Date Made Active in Reports: 11/15/2010
Number of Days to Update: 32

Source: Department of Environmental Conservation
Telephone: 518- 457- 2051
Last EDR Contact: 10/08/2010
Next Scheduled EDR Contact: 01/24/2011
Data Release Frequency: Semi- Annually

State and tribal leaking storage tank lists

LTANKS: Spills Information Database
Leaking Storage Tank Incident Reports. These records contain an inventory of reported leaking storage tank incidents reported from 4/1/86 through the most recent update. They can be either leaking underground storage tanks or leaking aboveground storage tanks. The causes of the incidents are tank test failures, tank failures or tank overfills.

Date of Government Version: 10/15/2010
Date Data Arrived at EDR: 10/15/2010
Date Made Active in Reports: 11/15/2010
Number of Days to Update: 31

Source: Department of Environmental Conservation
Telephone: 518- 402- 9549
Last EDR Contact: 11/23/2010
Next Scheduled EDR Contact: 03/07/2011
Data Release Frequency: Varies

HIST LTANKS: Listing of Leaking Storage Tanks
A listing of leaking underground and aboveground storage tanks. The causes of the incidents are tank test failures, tank failures or tank overfills. In 2002, the Department of Environmental Conservation stopped providing updates to its original Spills Information Database. This database includes fields that are no longer available from the NYDEC as of January 1, 2002. Current information may be found in the NY LTANKS database. Department of Environmental Conservation.

Date of Government Version: 01/01/2002
Date Data Arrived at EDR: 07/08/2005
Date Made Active in Reports: 07/14/2005
Number of Days to Update: 6

Source: Department of Environmental Conservation
Telephone: 518- 402- 9549
Last EDR Contact: 07/07/2005
Next Scheduled EDR Contact: N/A
Data Release Frequency: No Update Planned

INDIAN LUST R4: Leaking Underground Storage Tanks on Indian Land
LUSTs on Indian land in Florida, Mississippi and North Carolina.

Date of Government Version: 08/27/2010
Date Data Arrived at EDR: 08/30/2010
Date Made Active in Reports: 10/04/2010
Number of Days to Update: 35

Source: EPA Region 4
Telephone: 404- 562- 8677
Last EDR Contact: 11/01/2010
Next Scheduled EDR Contact: 02/14/2011
Data Release Frequency: Semi- Annually

INDIAN LUST R9: Leaking Underground Storage Tanks on Indian Land
LUSTs on Indian land in Arizona, California, New Mexico and Nevada

Date of Government Version: 08/30/2010
Date Data Arrived at EDR: 08/30/2010
Date Made Active in Reports: 10/04/2010
Number of Days to Update: 35

Source: Environmental Protection Agency
Telephone: 415- 972- 3372
Last EDR Contact: 11/01/2010
Next Scheduled EDR Contact: 02/14/2011
Data Release Frequency: Quarterly

INDIAN LUST R10: Leaking Underground Storage Tanks on Indian Land
LUSTs on Indian land in Alaska, Idaho, Oregon and Washington.

Date of Government Version: 08/05/2010
Date Data Arrived at EDR: 08/06/2010
Date Made Active in Reports: 10/04/2010
Number of Days to Update: 59

Source: EPA Region 10
Telephone: 206- 553- 2857
Last EDR Contact: 11/01/2010
Next Scheduled EDR Contact: 02/14/2011
Data Release Frequency: Quarterly

INDIAN LUST R1: Leaking Underground Storage Tanks on Indian Land
A listing of leaking underground storage tank locations on Indian Land.

Date of Government Version: 02/19/2009
Date Data Arrived at EDR: 02/19/2009
Date Made Active in Reports: 03/16/2009
Number of Days to Update: 25

Source: EPA Region 1
Telephone: 617- 918- 1313
Last EDR Contact: 11/02/2010
Next Scheduled EDR Contact: 02/14/2011
Data Release Frequency: Varies

INDIAN LUST R6: Leaking Underground Storage Tanks on Indian Land
LUSTs on Indian land in New Mexico and Oklahoma.

Date of Government Version: 08/05/2010
Date Data Arrived at EDR: 08/06/2010
Date Made Active in Reports: 10/04/2010
Number of Days to Update: 59

Source: EPA Region 6
Telephone: 214- 665- 6597
Last EDR Contact: 11/01/2010
Next Scheduled EDR Contact: 02/14/2011
Data Release Frequency: Varies

INDIAN LUST R7: Leaking Underground Storage Tanks on Indian Land
LUSTs on Indian land in Iowa, Kansas, and Nebraska

Date of Government Version: 11/04/2009
Date Data Arrived at EDR: 05/04/2010
Date Made Active in Reports: 07/07/2010
Number of Days to Update: 64

Source: EPA Region 7
Telephone: 913- 551- 7003
Last EDR Contact: 11/09/2010
Next Scheduled EDR Contact: 02/14/2011
Data Release Frequency: Varies

INDIAN LUST R8: Leaking Underground Storage Tanks on Indian Land
LUSTs on Indian land in Colorado, Montana, North Dakota, South Dakota, Utah and Wyoming.

Date of Government Version: 05/24/2010
Date Data Arrived at EDR: 05/27/2010
Date Made Active in Reports: 08/09/2010
Number of Days to Update: 74

Source: EPA Region 8
Telephone: 303- 312- 6271
Last EDR Contact: 11/01/2010
Next Scheduled EDR Contact: 02/14/2011
Data Release Frequency: Quarterly

State and tribal registered storage tank lists

UST: Petroleum Bulk Storage (PBS) Database
Facilities that have petroleum storage capacities in excess of 1,100 gallons and less than 400,000 gallons.

Date of Government Version: 10/05/2010
Date Data Arrived at EDR: 10/06/2010
Date Made Active in Reports: 11/19/2010
Number of Days to Update: 44

Source: Department of Environmental Conservation
Telephone: 518- 402- 9549
Last EDR Contact: 10/06/2010
Next Scheduled EDR Contact: 01/17/2011
Data Release Frequency: No Update Planned

CBS UST: Chemical Bulk Storage Database
Facilities that store regulated hazardous substances in underground tanks of any size

Date of Government Version: 01/01/2002
Date Data Arrived at EDR: 02/20/2002
Date Made Active in Reports: 03/22/2002
Number of Days to Update: 30

Source: NYSDEC
Telephone: 518- 402- 9549
Last EDR Contact: 10/24/2005
Next Scheduled EDR Contact: 01/23/2006
Data Release Frequency: No Update Planned

MOSF UST: Major Oil Storage Facilities Database
Facilities that may be onshore facilities or vessels, with petroleum storage capacities of 400,000 gallons or greater.

Date of Government Version: 01/01/2002
Date Data Arrived at EDR: 02/20/2002
Date Made Active in Reports: 03/22/2002
Number of Days to Update: 30

Source: NYSDEC
Telephone: 518- 402- 9549
Last EDR Contact: 07/25/2005
Next Scheduled EDR Contact: 10/24/2005
Data Release Frequency: Varies

AST: Petroleum Bulk Storage
Registered Aboveground Storage Tanks.

Date of Government Version: 10/05/2010
Date Data Arrived at EDR: 10/06/2010
Date Made Active in Reports: 11/19/2010
Number of Days to Update: 44

Source: Department of Environmental Conservation
Telephone: 518- 402- 9549
Last EDR Contact: 10/06/2010
Next Scheduled EDR Contact: 01/17/2011
Data Release Frequency: No Update Planned

CBS AST: Chemical Bulk Storage Database
Facilities that store regulated hazardous substances in aboveground tanks with capacities of 185 gallons or greater, and/or in underground tanks of any size.

Date of Government Version: 01/01/2002
Date Data Arrived at EDR: 02/20/2002
Date Made Active in Reports: 03/22/2002
Number of Days to Update: 30

Source: NYSDEC
Telephone: 518- 402- 9549
Last EDR Contact: 07/25/2005
Next Scheduled EDR Contact: 10/24/2005
Data Release Frequency: No Update Planned

MOSF AST: Major Oil Storage Facilities Database
Facilities that may be onshore facilities or vessels, with petroleum storage capacities of 400,000 gallons or greater.

Date of Government Version: 01/01/2002
Date Data Arrived at EDR: 02/20/2002
Date Made Active in Reports: 03/22/2002
Number of Days to Update: 30

Source: NYSDEC
Telephone: 518- 402- 9549
Last EDR Contact: 07/25/2005
Next Scheduled EDR Contact: 10/24/2005
Data Release Frequency: No Update Planned

CBS: Chemical Bulk Storage Site Listing
These facilities store regulated hazardous substances in aboveground tanks with capacities of 185 gallons or greater, and/or in underground tanks of any size

Date of Government Version: 10/05/2010
Date Data Arrived at EDR: 10/06/2010
Date Made Active in Reports: 11/15/2010
Number of Days to Update: 40

Source: Department of Environmental Conservation
Telephone: 518- 402- 9549
Last EDR Contact: 10/06/2010
Next Scheduled EDR Contact: 01/17/2011
Data Release Frequency: Quarterly

MOSF: Major Oil Storage Facility Site Listing
These facilities may be onshore facilities or vessels, with petroleum storage capacities of 400,000 gallons or greater.

Date of Government Version: 10/05/2010
Date Data Arrived at EDR: 10/06/2010
Date Made Active in Reports: 11/15/2010
Number of Days to Update: 40

Source: Department of Environmental Conservation
Telephone: 518- 402- 9549
Last EDR Contact: 10/06/2010
Next Scheduled EDR Contact: 01/17/2011
Data Release Frequency: Quarterly

INDIAN UST R6: Underground Storage Tanks on Indian Land
The Indian Underground Storage Tank (UST) database provides information about underground storage tanks on Indian land in EPA Region 6 (Louisiana, Arkansas, Oklahoma, New Mexico, Texas and 65 Tribes).

Date of Government Version: 08/03/2010
Date Data Arrived at EDR: 08/04/2010
Date Made Active in Reports: 10/04/2010
Number of Days to Update: 61

Source: EPA Region 6
Telephone: 214- 665- 7591
Last EDR Contact: 11/01/2010
Next Scheduled EDR Contact: 02/14/2011
Data Release Frequency: Semi- Annually

INDIAN UST R5: Underground Storage Tanks on Indian Land
The Indian Underground Storage Tank (UST) database provides information about underground storage tanks on Indian land in EPA Region 5 (Michigan, Minnesota and Wisconsin and Tribal Nations).

Date of Government Version: 02/11/2010
Date Data Arrived at EDR: 02/11/2010
Date Made Active in Reports: 04/12/2010
Number of Days to Update: 60

Source: EPA Region 5
Telephone: 312- 886- 6136
Last EDR Contact: 11/01/2010
Next Scheduled EDR Contact: 02/14/2011
Data Release Frequency: Varies

INDIAN UST R4: Underground Storage Tanks on Indian Land
The Indian Underground Storage Tank (UST) database provides information about underground storage tanks on Indian land in EPA Region 4 (Alabama, Florida, Georgia, Kentucky, Mississippi, North Carolina, South Carolina, Tennessee and Tribal Nations)

Date of Government Version: 08/27/2010
Date Data Arrived at EDR: 08/30/2010
Date Made Active in Reports: 10/04/2010
Number of Days to Update: 35

Source: EPA Region 4
Telephone: 404- 562- 9424
Last EDR Contact: 11/01/2010
Next Scheduled EDR Contact: 02/14/2011
Data Release Frequency: Semi- Annually

INDIAN UST R9: Underground Storage Tanks on Indian Land
The Indian Underground Storage Tank (UST) database provides information about underground storage tanks on Indian land in EPA Region 9 (Arizona, California, Hawaii, Nevada, the Pacific Islands, and Tribal Nations).

Date of Government Version: 08/30/2010
Date Data Arrived at EDR: 08/30/2010
Date Made Active in Reports: 10/04/2010
Number of Days to Update: 35

Source: EPA Region 9
Telephone: 415- 972- 3368
Last EDR Contact: 11/01/2010
Next Scheduled EDR Contact: 02/14/2011
Data Release Frequency: Quarterly

INDIAN UST R8: Underground Storage Tanks on Indian Land
The Indian Underground Storage Tank (UST) database provides information about underground storage tanks on Indian land in EPA Region 8 (Colorado, Montana, North Dakota, South Dakota, Utah, Wyoming and 27 Tribal Nations).

Date of Government Version: 05/24/2010
Date Data Arrived at EDR: 05/27/2010
Date Made Active in Reports: 08/09/2010
Number of Days to Update: 74

Source: EPA Region 8
Telephone: 303- 312- 6137
Last EDR Contact: 11/01/2010
Next Scheduled EDR Contact: 02/14/2011
Data Release Frequency: Quarterly

INDIAN UST R7: Underground Storage Tanks on Indian Land
The Indian Underground Storage Tank (UST) database provides information about underground storage tanks on Indian land in EPA Region 7 (Iowa, Kansas, Missouri, Nebraska, and 9 Tribal Nations).

Date of Government Version: 04/01/2008
Date Data Arrived at EDR: 12/30/2008
Date Made Active in Reports: 03/16/2009
Number of Days to Update: 76

Source: EPA Region 7
Telephone: 913- 551- 7003
Last EDR Contact: 11/09/2010
Next Scheduled EDR Contact: 02/14/2011
Data Release Frequency: Varies

INDIAN UST R10: Underground Storage Tanks on Indian Land

The Indian Underground Storage Tank (UST) database provides information about underground storage tanks on Indian land in EPA Region 10 (Alaska, Idaho, Oregon, Washington, and Tribal Nations).

Date of Government Version: 08/05/2010
Date Data Arrived at EDR: 08/06/2010
Date Made Active in Reports: 10/04/2010
Number of Days to Update: 59

Source: EPA Region 10
Telephone: 206- 553- 2857
Last EDR Contact: 11/01/2010
Next Scheduled EDR Contact: 02/14/2011
Data Release Frequency: Quarterly

INDIAN UST R1: Underground Storage Tanks on Indian Land

The Indian Underground Storage Tank (UST) database provides information about underground storage tanks on Indian land in EPA Region 1 (Connecticut, Maine, Massachusetts, New Hampshire, Rhode Island, Vermont and ten Tribal Nations).

Date of Government Version: 02/19/2009
Date Data Arrived at EDR: 02/19/2009
Date Made Active in Reports: 03/16/2009
Number of Days to Update: 25

Source: EPA, Region 1
Telephone: 617- 918- 1313
Last EDR Contact: 11/02/2010
Next Scheduled EDR Contact: 02/14/2011
Data Release Frequency: Varies

FEMA UST: Underground Storage Tank Listing

A listing of all FEMA owned underground storage tanks.

Date of Government Version: 01/01/2010
Date Data Arrived at EDR: 02/16/2010
Date Made Active in Reports: 04/12/2010
Number of Days to Update: 55

Source: FEMA
Telephone: 202- 646- 5797
Last EDR Contact: 10/29/2010
Next Scheduled EDR Contact: 01/31/2011
Data Release Frequency: Varies

State and tribal institutional control / engineering control registries

ENG CONTROLS: Registry of Engineering Controls

Environmental Remediation sites that have engineering controls in place.

Date of Government Version: 08/24/2010
Date Data Arrived at EDR: 08/25/2010
Date Made Active in Reports: 09/24/2010
Number of Days to Update: 30

Source: Department of Environmental Conservation
Telephone: 518- 402- 9553
Last EDR Contact: 11/23/2010
Next Scheduled EDR Contact: 03/07/2011
Data Release Frequency: Quarterly

INST CONTROL: Registry of Institutional Controls

Environmental Remediation sites that have institutional controls in place.

Date of Government Version: 08/24/2010
Date Data Arrived at EDR: 08/25/2010
Date Made Active in Reports: 09/24/2010
Number of Days to Update: 30

Source: Department of Environmental Conservation
Telephone: 518- 402- 9553
Last EDR Contact: 11/23/2010
Next Scheduled EDR Contact: 03/07/2011
Data Release Frequency: Quarterly

RES DECL: Restrictive Declarations Listing

A restrictive declaration is a covenant running with the land which binds the present and future owners of the property. As a condition of certain special permits, the City Planning Commission may require an applicant to sign and record a restrictive declaration that places specified conditions on the future use and development of the property. Certain restrictive declarations are indicated by a D on zoning maps.

Date of Government Version: 12/31/1992
Date Data Arrived at EDR: 01/31/2007
Date Made Active in Reports: 04/19/2007
Number of Days to Update: 78

Source: NYC Department of City Planning
Telephone: 212- 720- 3401
Last EDR Contact: 09/27/2010
Next Scheduled EDR Contact: 01/10/2011
Data Release Frequency: No Update Planned

State and tribal voluntary cleanup sites

VCP: Voluntary Cleanup Agreements

New York established its Voluntary Cleanup Program (VCP) to address the environmental, legal and financial barriers that often hinder the redevelopment and reuse of contaminated properties. The Voluntary Cleanup Program was developed to enhance private sector cleanup of brownfields by enabling parties to remediate sites using private rather than public funds and to reduce the development pressures on "greenfield" sites.

Date of Government Version: 08/24/2010
Date Data Arrived at EDR: 08/25/2010
Date Made Active in Reports: 09/24/2010
Number of Days to Update: 30

Source: Department of Environmental Conservation
Telephone: 518- 402- 9711
Last EDR Contact: 11/23/2010
Next Scheduled EDR Contact: 03/07/2011
Data Release Frequency: Semi- Annually

INDIAN VCP R1: Voluntary Cleanup Priority Listing

A listing of voluntary cleanup priority sites located on Indian Land located in Region 1.

Date of Government Version: 04/02/2008
Date Data Arrived at EDR: 04/22/2008
Date Made Active in Reports: 05/19/2008
Number of Days to Update: 27

Source: EPA, Region 1
Telephone: 617- 918- 1102
Last EDR Contact: 10/04/2010
Next Scheduled EDR Contact: 01/17/2011
Data Release Frequency: Varies

INDIAN VCP R7: Voluntary Cleanup Priority Lisitng

A listing of voluntary cleanup priority sites located on Indian Land located in Region 7.

Date of Government Version: 03/20/2008
Date Data Arrived at EDR: 04/22/2008
Date Made Active in Reports: 05/19/2008
Number of Days to Update: 27

Source: EPA, Region 7
Telephone: 913- 551- 7365
Last EDR Contact: 04/20/2009
Next Scheduled EDR Contact: 07/20/2009
Data Release Frequency: Varies

State and tribal Brownfields sites

ERP: Environmental Restoration Program Listing

In an effort to spur the cleanup and redevelopment of brownfields, New Yorkers approved a $200 million Environmental Restoration or Brownfields Fund as part of the $1.75 billion Clean Water/Clean Air Bond Act of 1996 (1996 Bond Act). Enhancements to the program were enacted on October 7, 2003. Under the Environmental Restoration Program, the State provides grants to municipalities to reimburse up to 90 percent of on- site eligible costs and 100% of off- site eligible costs for site investigation and remediation activities. Once remediated, the property may then be reused for commercial, industrial, residential or public use.

Date of Government Version: 08/24/2010
Date Data Arrived at EDR: 08/25/2010
Date Made Active in Reports: 09/24/2010
Number of Days to Update: 30

Source: Department of Environmental Conservation
Telephone: 518- 402- 9622
Last EDR Contact: 11/23/2010
Next Scheduled EDR Contact: 03/07/2011
Data Release Frequency: Quarterly

BROWNFIELDS: Brownfields Site List

A Brownfield is any real property where redevelopment or re- use may be complicated by the presence or potential presence of a hazardous waste, petroleum, pollutant, or contaminant.

Date of Government Version: 08/24/2010
Date Data Arrived at EDR: 08/25/2010
Date Made Active in Reports: 09/24/2010
Number of Days to Update: 30

Source: Department of Environmental Conservation
Telephone: 518- 402- 9764
Last EDR Contact: 11/23/2010
Next Scheduled EDR Contact: 03/07/2011
Data Release Frequency: Semi- Annually

ADDITIONAL ENVIRONMENTAL RECORDS

Local Brownfield lists

US BROWNFIELDS: A Listing of Brownfields Sites

Included in the listing are brownfields properties addresses by Cooperative Agreement Recipients and brownfields properties addressed by Targeted Brownfields Assessments. Targeted Brownfields Assessments- EPA's Targeted Brownfields Assessments (TBA) program is designed to help states, tribes, and municipalities- - especially those without EPA Brownfields Assessment Demonstration Pilots- - minimize the uncertainties of contamination often associated with brownfields. Under the TBA program, EPA provides funding and/or technical assistance for environmental assessments at brownfields sites throughout the country. Targeted Brownfields Assessments supplement and work with other efforts under EPA's Brownfields Initiative to promote cleanup and redevelopment of brownfields. Cooperative Agreement Recipients- States, political subdivisions, territories, and Indian tribes become Brownfields Cleanup Revolving Loan Fund (BCRLF) cooperative agreement recipients when they enter into BCRLF cooperative agreements with the U.S. EPA. EPA selects BCRLF cooperative agreement recipients based on a proposal and application process. BCRLF cooperative agreement recipients must use EPA funds provided through BCRLF cooperative agreement for specified brownfields- related cleanup activities.

Date of Government Version: 06/24/2010
Date Data Arrived at EDR: 06/25/2010
Date Made Active in Reports: 08/17/2010
Number of Days to Update: 53

Source: Environmental Protection Agency
Telephone: 202- 566- 2777
Last EDR Contact: 09/29/2010
Next Scheduled EDR Contact: 01/10/2011
Data Release Frequency: Semi- Annually

Local Lists of Landfill / Solid Waste Disposal Sites

ODI: Open Dump Inventory

An open dump is defined as a disposal facility that does not comply with one or more of the Part 257 or Part 258 Subtitle D Criteria.

Date of Government Version: 06/30/1985
Date Data Arrived at EDR: 08/09/2004
Date Made Active in Reports: 09/17/2004
Number of Days to Update: 39

Source: Environmental Protection Agency
Telephone: 800- 424- 9346
Last EDR Contact: 06/09/2004
Next Scheduled EDR Contact: N/A
Data Release Frequency: No Update Planned

DEBRIS REGION 9: Torres Martinez Reservation Illegal Dump Site Locations

A listing of illegal dump sites location on the Torres Martinez Indian Reservation located in eastern Riverside County and northern Imperial County, California.

Date of Government Version: 01/12/2009
Date Data Arrived at EDR: 05/07/2009
Date Made Active in Reports: 09/21/2009
Number of Days to Update: 137

Source: EPA, Region 9
Telephone: 415- 947- 4219
Last EDR Contact: 11/09/2010
Next Scheduled EDR Contact: 01/10/2011
Data Release Frequency: Varies

SWTIRE: Registered Waste Tire Storage & Facility List

A listing of facilities registered to accept waste tires.

Date of Government Version: 08/01/2006
Date Data Arrived at EDR: 11/15/2006
Date Made Active in Reports: 11/30/2006
Number of Days to Update: 15

Source: Department of Environmental Conservation
Telephone: 518- 402- 8694
Last EDR Contact: 11/04/2010
Next Scheduled EDR Contact: 02/07/2011
Data Release Frequency: Annually

SWRCY: Registered Recycling Facility List

A listing of recycling facilities.

Date of Government Version: 10/13/2010
Date Data Arrived at EDR: 10/14/2010
Date Made Active in Reports: 11/15/2010
Number of Days to Update: 32

Source: Department of Environmental Conservation
Telephone: 518- 402- 8705
Last EDR Contact: 10/08/2010
Next Scheduled EDR Contact: 01/24/2011
Data Release Frequency: Semi- Annually

INDIAN ODI: Report on the Status of Open Dumps on Indian Lands
Location of open dumps on Indian land.

Date of Government Version: 12/31/1998
Date Data Arrived at EDR: 12/03/2007
Date Made Active in Reports: 01/24/2008
Number of Days to Update: 52

Source: Environmental Protection Agency
Telephone: 703- 308- 8245
Last EDR Contact: 11/09/2010
Next Scheduled EDR Contact: 02/21/2011
Data Release Frequency: Varies

Local Lists of Hazardous waste / Contaminated Sites

US CDL: Clandestine Drug Labs
A listing of clandestine drug lab locations. The U.S. Department of Justice ("the Department") provides this web site as a public service. It contains addresses of some locations where law enforcement agencies reported they found chemicals or other items that indicated the presence of either clandestine drug laboratories or dumpsites. In most cases, the source of the entries is not the Department, and the Department has not verified the entry and does not guarantee its accuracy. Members of the public must verify the accuracy of all entries by, for example, contacting local law enforcement and local health departments.

Date of Government Version: 05/07/2010
Date Data Arrived at EDR: 06/18/2010
Date Made Active in Reports: 08/17/2010
Number of Days to Update: 60

Source: Drug Enforcement Administration
Telephone: 202- 307- 1000
Last EDR Contact: 10/29/2010
Next Scheduled EDR Contact: 12/20/2010
Data Release Frequency: Quarterly

DEL SHWS: Delisted Registry Sites
A database listing of sites delisted from the Registry of Inactive Hazardous Waste Disposal Sites.

Date of Government Version: 08/24/2010
Date Data Arrived at EDR: 08/25/2010
Date Made Active in Reports: 09/24/2010
Number of Days to Update: 30

Source: Department of Environmental Conservation
Telephone: 518- 402- 9622
Last EDR Contact: 11/23/2010
Next Scheduled EDR Contact: 03/07/2011
Data Release Frequency: Annually

US HIST CDL: National Clandestine Laboratory Register
A listing of clandestine drug lab locations. The U.S. Department of Justice ("the Department") provides this web site as a public service. It contains addresses of some locations where law enforcement agencies reported they found chemicals or other items that indicated the presence of either clandestine drug laboratories or dumpsites. In most cases, the source of the entries is not the Department, and the Department has not verified the entry and does not guarantee its accuracy. Members of the public must verify the accuracy of all entries by, for example, contacting local law enforcement and local health departments.

Date of Government Version: 09/01/2007
Date Data Arrived at EDR: 11/19/2008
Date Made Active in Reports: 03/30/2009
Number of Days to Update: 131

Source: Drug Enforcement Administration
Telephone: 202- 307- 1000
Last EDR Contact: 03/23/2009
Next Scheduled EDR Contact: 06/22/2009
Data Release Frequency: No Update Planned

Local Lists of Registered Storage Tanks

HIST UST: Historical Petroleum Bulk Storage Database
These facilities have petroleum storage capacities in excess of 1,100 gallons and less than 400,000 gallons. This database contains detailed information per site. It is no longer updated due to the sensitive nature of the information involved. See UST for more current data.

Date of Government Version: 01/01/2002
Date Data Arrived at EDR: 06/02/2006
Date Made Active in Reports: 07/20/2006
Number of Days to Update: 48

Source: Department of Environmental Conservation
Telephone: 518- 402- 9549
Last EDR Contact: 10/23/2006
Next Scheduled EDR Contact: 01/22/2007
Data Release Frequency: Varies

HIST AST: Historical Petroleum Bulk Storage Database
These facilities have petroleum storage capabilities in excess of 1,100 gallons and less than 400,000 gallons. This database contains detailed information per site. No longer updated due to the sensitive nature of the information involved. See AST for more current data.

Date of Government Version: 01/01/2002
Date Data Arrived at EDR: 06/02/2006
Date Made Active in Reports: 07/20/2006
Number of Days to Update: 48

Source: Department of Environmental Conservation
Telephone: 518- 402- 9549
Last EDR Contact: 10/23/2006
Next Scheduled EDR Contact: 01/22/2007
Data Release Frequency: No Update Planned

Local Land Records

LIENS 2: CERCLA Lien Information
A Federal CERCLA ('Superfund') lien can exist by operation of law at any site or property at which EPA has spent Superfund monies. These monies are spent to investigate and address releases and threatened releases of contamination. CERCLIS provides information as to the identity of these sites and properties.

Date of Government Version: 05/06/2010
Date Data Arrived at EDR: 05/11/2010
Date Made Active in Reports: 08/09/2010
Number of Days to Update: 90

Source: Environmental Protection Agency
Telephone: 202- 564- 6023
Last EDR Contact: 11/01/2010
Next Scheduled EDR Contact: 02/14/2011
Data Release Frequency: Varies

LUCIS: Land Use Control Information System
LUCIS contains records of land use control information pertaining to the former Navy Base Realignment and Closure properties.

Date of Government Version: 12/09/2005
Date Data Arrived at EDR: 12/11/2006
Date Made Active in Reports: 01/11/2007
Number of Days to Update: 31

Source: Department of the Navy
Telephone: 843- 820- 7326
Last EDR Contact: 11/22/2010
Next Scheduled EDR Contact: 03/07/2011
Data Release Frequency: Varies

Records of Emergency Release Reports

HMIRS: Hazardous Materials Information Reporting System
Hazardous Materials Incident Report System. HMIRS contains hazardous material spill incidents reported to DOT.

Date of Government Version: 04/06/2010
Date Data Arrived at EDR: 04/07/2010
Date Made Active in Reports: 05/27/2010
Number of Days to Update: 50

Source: U.S. Department of Transportation
Telephone: 202- 366- 4555
Last EDR Contact: 10/07/2010
Next Scheduled EDR Contact: 01/17/2011
Data Release Frequency: Annually

SPILLS: Spills Information Database
Data collected on spills reported to NYSDEC as required by one or more of the following: Article 12 of the Navigation Law, 6 NYCRR Section 613.8 (from PBS regs), or 6 NYCRR Section 595.2 (from CBS regs). It includes spills active as of April 1, 1986, as well as spills occurring since this date.

Date of Government Version: 10/15/2010
Date Data Arrived at EDR: 10/15/2010
Date Made Active in Reports: 11/15/2010
Number of Days to Update: 31

Source: Department of Environmental Conservation
Telephone: 518- 402- 9549
Last EDR Contact: 11/23/2010
Next Scheduled EDR Contact: 03/07/2011
Data Release Frequency: Varies

HIST SPILLS: SPILLS Database
This database contains records of chemical and petroleum spill incidents. Under State law, petroleum and hazardous chemical spills that can impact the waters of the state must be reported by the spiller (and, in some cases, by anyone who has knowledge of the spills). In 2002, the Department of Environmental Conservation stopped providing updates to its original Spills Information Database. This database includes fields that are no longer available from the NYDEC as of January 1, 2002. Current information may be found in the NY SPILLS database. Department of Environmental Conservation.

Date of Government Version: 01/01/2002
Date Data Arrived at EDR: 07/08/2005
Date Made Active in Reports: 07/14/2005
Number of Days to Update: 6

Source: Department of Environmental Conservation
Telephone: 518- 402- 9549
Last EDR Contact: 07/07/2005
Next Scheduled EDR Contact: N/A
Data Release Frequency: No Update Planned

Other Ascertainable Records

RCRA- NonGen: RCRA - Non Generators
RCRAInfo is EPA's comprehensive information system, providing access to data supporting the Resource Conservation and Recovery Act (RCRA) of 1976 and the Hazardous and Solid Waste Amendments (HSWA) of 1984. The database includes selective information on sites which generate, transport, store, treat and/or dispose of hazardous waste as defined by the Resource Conservation and Recovery Act (RCRA). Non- Generators do not presently generate hazardous waste.

Date of Government Version: 02/17/2010
Date Data Arrived at EDR: 02/19/2010
Date Made Active in Reports: 05/17/2010
Number of Days to Update: 87

Source: Environmental Protection Agency
Telephone: (212) 637- 3660
Last EDR Contact: 10/07/2010
Next Scheduled EDR Contact: 01/17/2011
Data Release Frequency: Varies

DOT OPS: Incident and Accident Data
Department of Transporation, Office of Pipeline Safety Incident and Accident data.

Date of Government Version: 01/12/2010
Date Data Arrived at EDR: 02/09/2010
Date Made Active in Reports: 04/12/2010
Number of Days to Update: 62

Source: Department of Transporation, Office of Pipeline Safety
Telephone: 202- 366- 4595
Last EDR Contact: 11/09/2010
Next Scheduled EDR Contact: 02/21/2011
Data Release Frequency: Varies

DOD: Department of Defense Sites
This data set consists of federally owned or administered lands, administered by the Department of Defense, that have any area equal to or greater than 640 acres of the United States, Puerto Rico, and the U.S. Virgin Islands.

Date of Government Version: 12/31/2005
Date Data Arrived at EDR: 11/10/2006
Date Made Active in Reports: 01/11/2007
Number of Days to Update: 62

Source: USGS
Telephone: 703- 692- 8801
Last EDR Contact: 10/28/2010
Next Scheduled EDR Contact: 01/31/2011
Data Release Frequency: Semi- Annually

FUDS: Formerly Used Defense Sites
The listing includes locations of Formerly Used Defense Sites properties where the US Army Corps of Engineers is actively working or will take necessary cleanup actions.

Date of Government Version: 12/31/2008
Date Data Arrived at EDR: 09/30/2009
Date Made Active in Reports: 12/01/2009
Number of Days to Update: 62

Source: U.S. Army Corps of Engineers
Telephone: 202- 528- 4285
Last EDR Contact: 09/14/2010
Next Scheduled EDR Contact: 12/27/2010
Data Release Frequency: Varies

CONSENT: Superfund (CERCLA) Consent Decrees
Major legal settlements that establish responsibility and standards for cleanup at NPL (Superfund) sites. Released periodically by United States District Courts after settlement by parties to litigation matters.

Date of Government Version: 04/11/2010
Date Data Arrived at EDR: 04/19/2010
Date Made Active in Reports: 05/17/2010
Number of Days to Update: 28

Source: Department of Justice, Consent Decree Library
Telephone: Varies
Last EDR Contact: 10/04/2010
Next Scheduled EDR Contact: 01/17/2011
Data Release Frequency: Varies

ROD: Records Of Decision
Record of Decision. ROD documents mandate a permanent remedy at an NPL (Superfund) site containing technical and health information to aid in the cleanup.

Date of Government Version: 06/01/2010
Date Data Arrived at EDR: 06/16/2010
Date Made Active in Reports: 08/17/2010
Number of Days to Update: 62

Source: EPA
Telephone: 703- 416- 0223
Last EDR Contact: 09/15/2010
Next Scheduled EDR Contact: 12/27/2010
Data Release Frequency: Annually

UMTRA: Uranium Mill Tailings Sites
Uranium ore was mined by private companies for federal government use in national defense programs. When the mills shut down, large piles of the sand- like material (mill tailings) remain after uranium has been extracted from the ore. Levels of human exposure to radioactive materials from the piles are low; however, in some cases tailings were used as construction materials before the potential health hazards of the tailings were recognized.

Date of Government Version: 12/14/2009
Date Data Arrived at EDR: 09/29/2010
Date Made Active in Reports: 10/04/2010
Number of Days to Update: 5

Source: Department of Energy
Telephone: 505- 845- 0011
Last EDR Contact: 11/29/2010
Next Scheduled EDR Contact: 03/14/2011
Data Release Frequency: Varies

MINES: Mines Master Index File
Contains all mine identification numbers issued for mines active or opened since 1971. The data also includes violation information.

Date of Government Version: 05/07/2010
Date Data Arrived at EDR: 06/09/2010
Date Made Active in Reports: 08/30/2010
Number of Days to Update: 82

Source: Department of Labor, Mine Safety and Health Administration
Telephone: 303- 231- 5959
Last EDR Contact: 09/09/2010
Next Scheduled EDR Contact: 12/20/2010
Data Release Frequency: Semi- Annually

TRIS: Toxic Chemical Release Inventory System
Toxic Release Inventory System. TRIS identifies facilities which release toxic chemicals to the air, water and land in reportable quantities under SARA Title III Section 313.

Date of Government Version: 12/31/2008
Date Data Arrived at EDR: 01/13/2010
Date Made Active in Reports: 02/18/2010
Number of Days to Update: 36

Source: EPA
Telephone: 202- 566- 0250
Last EDR Contact: 09/01/2010
Next Scheduled EDR Contact: 12/13/2010
Data Release Frequency: Annually

TSCA: Toxic Substances Control Act
Toxic Substances Control Act. TSCA identifies manufacturers and importers of chemical substances included on the TSCA Chemical Substance Inventory list. It includes data on the production volume of these substances by plant site.

Date of Government Version: 12/31/2002
Date Data Arrived at EDR: 04/14/2006
Date Made Active in Reports: 05/30/2006
Number of Days to Update: 46

Source: EPA
Telephone: 202- 260- 5521
Last EDR Contact: 10/01/2010
Next Scheduled EDR Contact: 01/10/2011
Data Release Frequency: Every 4 Years

FTTS: FIFRA/ TSCA Tracking System - FIFRA (Federal Insecticide, Fungicide, & Rodenticide Act)/TSCA (Toxic Substances Control Act)
FTTS tracks administrative cases and pesticide enforcement actions and compliance activities related to FIFRA, TSCA and EPCRA (Emergency Planning and Community Right- to- Know Act). To maintain currency, EDR contacts the Agency on a quarterly basis.

Date of Government Version: 04/09/2009
Date Data Arrived at EDR: 04/16/2009
Date Made Active in Reports: 05/11/2009
Number of Days to Update: 25

Source: EPA/Office of Prevention, Pesticides and Toxic Substances
Telephone: 202- 566- 1667
Last EDR Contact: 11/29/2010
Next Scheduled EDR Contact: 03/14/2011
Data Release Frequency: Quarterly

FTTS INSP: FIFRA/ TSCA Tracking System - FIFRA (Federal Insecticide, Fungicide, & Rodenticide Act)/TSCA (Toxic Substances Control Act)
A listing of FIFRA/TSCA Tracking System (FTTS) inspections and enforcements.

Date of Government Version: 04/09/2009
Date Data Arrived at EDR: 04/16/2009
Date Made Active in Reports: 05/11/2009
Number of Days to Update: 25

Source: EPA
Telephone: 202- 566- 1667
Last EDR Contact: 11/29/2010
Next Scheduled EDR Contact: 03/14/2011
Data Release Frequency: Quarterly

HIST FTTS: FIFRA/TSCA Tracking System Administrative Case Listing
A complete administrative case listing from the FIFRA/TSCA Tracking System (FTTS) for all ten EPA regions. The information was obtained from the National Compliance Database (NCDB). NCDB supports the implementation of FIFRA (Federal Insecticide, Fungicide, and Rodenticide Act) and TSCA (Toxic Substances Control Act). Some EPA regions are now closing out records. Because of that, and the fact that some EPA regions are not providing EPA Headquarters with updated records, it was decided to create a HIST FTTS database. It included records that may not be included in the newer FTTS database updates. This database is no longer updated.

Date of Government Version: 10/19/2006
Date Data Arrived at EDR: 03/01/2007
Date Made Active in Reports: 04/10/2007
Number of Days to Update: 40

Source: Environmental Protection Agency
Telephone: 202- 564- 2501
Last EDR Contact: 12/17/2007
Next Scheduled EDR Contact: 03/17/2008
Data Release Frequency: No Update Planned

HIST FTTS INSP: FIFRA/TSCA Tracking System Inspection & Enforcement Case Listing
A complete inspection and enforcement case listing from the FIFRA/TSCA Tracking System (FTTS) for all ten EPA regions. The information was obtained from the National Compliance Database (NCDB). NCDB supports the implementation of FIFRA (Federal Insecticide, Fungicide, and Rodenticide Act) and TSCA (Toxic Substances Control Act). Some EPA regions are now closing out records. Because of that, and the fact that some EPA regions are not providing EPA Headquarters with updated records, it was decided to create a HIST FTTS database. It included records that may not be included in the newer FTTS database updates. This database is no longer updated.

Date of Government Version: 10/19/2006
Date Data Arrived at EDR: 03/01/2007
Date Made Active in Reports: 04/10/2007
Number of Days to Update: 40

Source: Environmental Protection Agency
Telephone: 202- 564- 2501
Last EDR Contact: 12/17/2008
Next Scheduled EDR Contact: 03/17/2008
Data Release Frequency: No Update Planned

SSTS: Section 7 Tracking Systems
Section 7 of the Federal Insecticide, Fungicide and Rodenticide Act, as amended (92 Stat. 829) requires all registered pesticide- producing establishments to submit a report to the Environmental Protection Agency by March 1st each year. Each establishment must report the types and amounts of pesticides, active ingredients and devices being produced, and those having been produced and sold or distributed in the past year.

Date of Government Version: 12/31/2008
Date Data Arrived at EDR: 01/06/2010
Date Made Active in Reports: 02/10/2010
Number of Days to Update: 35

Source: EPA
Telephone: 202- 564- 4203
Last EDR Contact: 11/01/2010
Next Scheduled EDR Contact: 02/14/2011
Data Release Frequency: Annually

ICIS: Integrated Compliance Information System
The Integrated Compliance Information System (ICIS) supports the information needs of the national enforcement and compliance program as well as the unique needs of the National Pollutant Discharge Elimination System (NPDES) program.

Date of Government Version: 04/24/2010
Date Data Arrived at EDR: 04/29/2010
Date Made Active in Reports: 05/17/2010
Number of Days to Update: 18

Source: Environmental Protection Agency
Telephone: 202- 564- 5088
Last EDR Contact: 09/27/2010
Next Scheduled EDR Contact: 01/10/2011
Data Release Frequency: Quarterly

PADS: PCB Activity Database System

PCB Activity Database. PADS Identifies generators, transporters, commercial storers and/or brokers and disposers of PCB's who are required to notify the EPA of such activities.

Date of Government Version: 02/01/2010
Date Data Arrived at EDR: 04/22/2010
Date Made Active in Reports: 08/09/2010
Number of Days to Update: 109

Source: EPA
Telephone: 202- 566- 0500
Last EDR Contact: 11/10/2010
Next Scheduled EDR Contact: 01/31/2011
Data Release Frequency: Annually

MLTS: Material Licensing Tracking System

MLTS is maintained by the Nuclear Regulatory Commission and contains a list of approximately 8,100 sites which possess or use radioactive materials and which are subject to NRC licensing requirements. To maintain currency, EDR contacts the Agency on a quarterly basis.

Date of Government Version: 03/18/2010
Date Data Arrived at EDR: 04/06/2010
Date Made Active in Reports: 05/27/2010
Number of Days to Update: 51

Source: Nuclear Regulatory Commission
Telephone: 301- 415- 7169
Last EDR Contact: 09/13/2010
Next Scheduled EDR Contact: 12/27/2010
Data Release Frequency: Quarterly

RADINFO: Radiation Information Database

The Radiation Information Database (RADINFO) contains information about facilities that are regulated by U.S. Environmental Protection Agency (EPA) regulations for radiation and radioactivity.

Date of Government Version: 07/13/2010
Date Data Arrived at EDR: 07/14/2010
Date Made Active in Reports: 08/09/2010
Number of Days to Update: 26

Source: Environmental Protection Agency
Telephone: 202- 343- 9775
Last EDR Contact: 10/14/2010
Next Scheduled EDR Contact: 01/24/2011
Data Release Frequency: Quarterly

FINDS: Facility Index System/Facility Registry System

Facility Index System. FINDS contains both facility information and 'pointers' to other sources that contain more detail. EDR includes the following FINDS databases in this report: PCS (Permit Compliance System), AIRS (Aerometric Information Retrieval System), DOCKET (Enforcement Docket used to manage and track information on civil judicial enforcement cases for all environmental statutes), FURS (Federal Underground Injection Control), C- DOCKET (Criminal Docket System used to track criminal enforcement actions for all environmental statutes), FFIS (Federal Facilities Information System), STATE (State Environmental Laws and Statutes), and PADS (PCB Activity Data System).

Date of Government Version: 04/14/2010
Date Data Arrived at EDR: 04/16/2010
Date Made Active in Reports: 05/27/2010
Number of Days to Update: 41

Source: EPA
Telephone: (212) 637- 3000
Last EDR Contact: 09/15/2010
Next Scheduled EDR Contact: 12/27/2010
Data Release Frequency: Quarterly

RAATS: RCRA Administrative Action Tracking System

RCRA Administration Action Tracking System. RAATS contains records based on enforcement actions issued under RCRA pertaining to major violators and includes administrative and civil actions brought by the EPA. For administration actions after September 30, 1995, data entry in the RAATS database was discontinued. EPA will retain a copy of the database for historical records. It was necessary to terminate RAATS because a decrease in agency resources made it impossible to continue to update the information contained in the database.

Date of Government Version: 04/17/1995
Date Data Arrived at EDR: 07/03/1995
Date Made Active in Reports: 08/07/1995
Number of Days to Update: 35

Source: EPA
Telephone: 202- 564- 4104
Last EDR Contact: 06/02/2008
Next Scheduled EDR Contact: 09/01/2008
Data Release Frequency: No Update Planned

BRS: Biennial Reporting System

The Biennial Reporting System is a national system administered by the EPA that collects data on the generation and management of hazardous waste. BRS captures detailed data from two groups: Large Quantity Generators (LQG) and Treatment, Storage, and Disposal Facilities.

Date of Government Version: 12/31/2007
Date Data Arrived at EDR: 02/25/2010
Date Made Active in Reports: 05/12/2010
Number of Days to Update: 76

Source: EPA/NTIS
Telephone: 800- 424- 9346
Last EDR Contact: 11/30/2010
Next Scheduled EDR Contact: 03/07/2011
Data Release Frequency: Biennially

HSWDS: Hazardous Substance Waste Disposal Site Inventory

The list includes any known or suspected hazardous substance waste disposal sites. Also included are sites delisted from the Registry of Inactive Hazardous Waste Disposal Sites and non- Registry sites that U.S. EPA Preliminary Assessment (PA) reports or Site Investigation (SI) reports were prepared. Hazardous Substance Waste Disposal Sites are eligible to be Superfund sites now that the New York State Superfund has been refinanced and changed. This means that the study inventory has served its purpose and will no longer be maintained as a separate entity. The last version of the study inventory is frozen in time. The sites on the study will not automatically be made Superfund sites, rather each site will be further evaluated for listing on the Registry. So overtime they will be added to the registry or not.

Date of Government Version: 01/01/2003
Date Data Arrived at EDR: 10/20/2006
Date Made Active in Reports: 11/30/2006
Number of Days to Update: 41

Source: Department of Environmental Conservation
Telephone: 518- 402- 9564
Last EDR Contact: 05/26/2009
Next Scheduled EDR Contact: 08/24/2009
Data Release Frequency: No Update Planned

NY MANIFEST: Facility and Manifest Data

Manifest is a document that lists and tracks hazardous waste from the generator through transporters to a TSD facility.

Date of Government Version: 07/28/2010
Date Data Arrived at EDR: 08/11/2010
Date Made Active in Reports: 09/24/2010
Number of Days to Update: 44

Source: Department of Environmental Conservation
Telephone: 518- 402- 8651
Last EDR Contact: 11/09/2010
Next Scheduled EDR Contact: 02/21/2011
Data Release Frequency: Annually

DRYCLEANERS: Registered Drycleaners

A listing of all registered drycleaning facilities.

Date of Government Version: 03/23/2010
Date Data Arrived at EDR: 03/25/2010
Date Made Active in Reports: 05/06/2010
Number of Days to Update: 42

Source: Department of Environmental Conservation
Telephone: 518- 402- 8403
Last EDR Contact: 09/20/2010
Next Scheduled EDR Contact: 01/03/2011
Data Release Frequency: Varies

SPDES: State Pollutant Discharge Elimination System

New York State has a state program which has been approved by the United States Environmental Protection Agency for the control of wastewater and stormwater discharges in accordance with the Clean Water Act. Under New York State law the program is known as the State Pollutant Discharge Elimination System (SPDES) and is broader in scope than that required by the Clean Water Act in that it controls point source discharges to groundwaters as well as surface waters.

Date of Government Version: 07/19/2010
Date Data Arrived at EDR: 07/19/2010
Date Made Active in Reports: 08/10/2010
Number of Days to Update: 22

Source: Department of Environmental Conservation
Telephone: 518- 402- 8233
Last EDR Contact: 11/16/2010
Next Scheduled EDR Contact: 01/31/2011
Data Release Frequency: No Update Planned

AIRS: Air Emissions Data

Point source emissions inventory data.

Date of Government Version: 12/31/2008
Date Data Arrived at EDR: 08/06/2010
Date Made Active in Reports: 09/24/2010
Number of Days to Update: 49

Source: Department of Environmental Conservation
Telephone: 518- 402- 8452
Last EDR Contact: 11/01/2010
Next Scheduled EDR Contact: 02/14/2011
Data Release Frequency: Annually

E DESIGNATION: E DESIGNATION SITE LISTING

The (E (Environmental)) designation would ensure that sampling and remediation take place on the subject properties, and would avoid any significant impacts related to hazardous materials at these locations. The (E) designations would require that the fee owner of the sites conduct a testing and sampling protocol, and remediation where appropriate, to the satisfaction of the NYCDEP before the issuance of a building permit by the Department of Buildings pursuant to the provisions of Section 11- 15 of the Zoning Resolution (Environmental Requirements). The (E) designations also include a mandatory construction- related health and safety plan which must be approved by NYCDEP.

Date of Government Version: 09/16/2010
Date Data Arrived at EDR: 10/05/2010
Date Made Active in Reports: 11/15/2010
Number of Days to Update: 41

Source: New York City Department of City Planning
Telephone: 718- 595- 6658
Last EDR Contact: 09/28/2010
Next Scheduled EDR Contact: 01/10/2011
Data Release Frequency: Varies

INDIAN RESERV: Indian Reservations

This map layer portrays Indian administered lands of the United States that have any area equal to or greater than 640 acres.

Date of Government Version: 12/31/2005
Date Data Arrived at EDR: 12/08/2006
Date Made Active in Reports: 01/11/2007
Number of Days to Update: 34

Source: USGS
Telephone: 202- 208- 3710
Last EDR Contact: 10/28/2010
Next Scheduled EDR Contact: 01/31/2011
Data Release Frequency: Semi- Annually

SCRD DRYCLEANERS: State Coalition for Remediation of Drycleaners Listing

The State Coalition for Remediation of Drycleaners was established in 1998, with support from the U.S. EPA Office of Superfund Remediation and Technology Innovation. It is comprised of representatives of states with established drycleaner remediation programs. Currently the member states are Alabama, Connecticut, Florida, Illinois, Kansas, Minnesota, Missouri, North Carolina, Oregon, South Carolina, Tennessee, Texas, and Wisconsin.

Date of Government Version: 05/12/2010
Date Data Arrived at EDR: 05/13/2010
Date Made Active in Reports: 08/17/2010
Number of Days to Update: 96

Source: Environmental Protection Agency
Telephone: 615- 532- 8599
Last EDR Contact: 11/29/2010
Next Scheduled EDR Contact: 02/07/2011
Data Release Frequency: Varies

COAL ASH EPA: Coal Combustion Residues Surface Impoundments List

A listing of coal combustion residues surface impoundments with high hazard potential ratings.

Date of Government Version: 11/09/2009
Date Data Arrived at EDR: 12/18/2009
Date Made Active in Reports: 02/10/2010
Number of Days to Update: 54

Source: Environmental Protection Agency
Telephone: N/A
Last EDR Contact: 09/15/2010
Next Scheduled EDR Contact: 12/27/2010
Data Release Frequency: Varies

FEDLAND: Federal and Indian Lands

Federally and Indian administrated lands of the United States. Lands included are administrated by: Army Corps of Engineers, Bureau of Reclamation, National Wild and Scenic River, National Wildlife Refuge, Public Domain Land, Wilderness, Wilderness Study Area, Wildlife Management Area, Bureau of Indian Affairs, Bureau of Land Management, Department of Justice, Forest Service, Fish and Wildlife Service, National Park Service.

Date of Government Version: 12/31/2005
Date Data Arrived at EDR: 02/06/2006
Date Made Active in Reports: 01/11/2007
Number of Days to Update: 339

Source: U.S. Geological Survey
Telephone: 888- 275- 8747
Last EDR Contact: 10/28/2010
Next Scheduled EDR Contact: 01/31/2011
Data Release Frequency: N/A

COAL ASH DOE: Sleam- Electric Plan Operation Data

A listing of power plants that store ash in surface ponds.

Date of Government Version: 12/31/2005
Date Data Arrived at EDR: 08/07/2009
Date Made Active in Reports: 10/22/2009
Number of Days to Update: 76

Source: Department of Energy
Telephone: 202- 586- 8719
Last EDR Contact: 10/28/2010
Next Scheduled EDR Contact: 01/31/2011
Data Release Frequency: Varies

COAL ASH: Coal Ash Disposal Site Listing
A listing of coal ash disposal site locations.

Date of Government Version: 10/14/2010
Date Data Arrived at EDR: 10/14/2010
Date Made Active in Reports: 11/15/2010
Number of Days to Update: 32

Source: Department of Environmental Conservation
Telephone: 518- 402- 8660
Last EDR Contact: 10/08/2010
Next Scheduled EDR Contact: 01/24/2011
Data Release Frequency: Varies

FINANCIAL ASSURANCE 2: Financial Assurance Information Listing
A listing of financial assurance information for hazardous waste facilities. Financial assurance is intended to ensure that resources are available to pay for the cost of closure, post- closure care, and corrective measures if the owner or operator of a regulated facility is unable or unwilling to pay.

Date of Government Version: 10/31/2008
Date Data Arrived at EDR: 11/25/2008
Date Made Active in Reports: 12/11/2008
Number of Days to Update: 16

Source: Department of Environmental Conservation
Telephone: 518- 402- 8712
Last EDR Contact: 10/12/2010
Next Scheduled EDR Contact: 01/24/2011
Data Release Frequency: Varies

FINANCIAL ASSURANCE: Financial Assurance Information Listing
Financial assurance information.

Date of Government Version: 10/12/2010
Date Data Arrived at EDR: 10/12/2010
Date Made Active in Reports: 11/15/2010
Number of Days to Update: 34

Source: Department of Environmental Conservation
Telephone: 518- 402- 8660
Last EDR Contact: 10/08/2010
Next Scheduled EDR Contact: 01/24/2011
Data Release Frequency: Quarterly

PCB TRANSFORMER: PCB Transformer Registration Database
The database of PCB transformer registrations that includes all PCB registration submittals.

Date of Government Version: 01/01/2008
Date Data Arrived at EDR: 02/18/2009
Date Made Active in Reports: 05/29/2009
Number of Days to Update: 100

Source: Environmental Protection Agency
Telephone: 202- 566- 0517
Last EDR Contact: 11/10/2010
Next Scheduled EDR Contact: 02/14/2011
Data Release Frequency: Varies

EDR PROPRIETARY RECORDS

EDR Proprietary Records

Manufactured Gas Plants: EDR Proprietary Manufactured Gas Plants
The EDR Proprietary Manufactured Gas Plant Database includes records of coal gas plants (manufactured gas plants) compiled by EDR's researchers. Manufactured gas sites were used in the United States from the 1800's to 1950's to produce a gas that could be distributed and used as fuel. These plants used whale oil, rosin, coal, or a mixture of coal, oil, and water that also produced a significant amount of waste. Many of the byproducts of the gas production, such as coal tar (oily waste containing volatile and non- volatile chemicals), sludges, oils and other compounds are potentially hazardous to human health and the environment. The byproduct from this process was frequently disposed of directly at the plant site and can remain or spread slowly, serving as a continuous source of soil and groundwater contamination.

Date of Government Version: N/A
Date Data Arrived at EDR: N/A
Date Made Active in Reports: N/A
Number of Days to Update: N/A

Source: EDR, Inc.
Telephone: N/A
Last EDR Contact: N/A
Next Scheduled EDR Contact: N/A
Data Release Frequency: No Update Planned

COUNTY RECORDS

CORTLAND COUNTY:

Cortland County Storage Tank Listing
A listing of aboveground storage tank sites located in Cortland County.

Date of Government Version: 09/10/2010
Date Data Arrived at EDR: 09/14/2010
Date Made Active in Reports: 11/19/2010
Number of Days to Update: 66

Source: Cortland County Health Department
Telephone: 607- 753- 5035
Last EDR Contact: 11/22/2010
Next Scheduled EDR Contact: 02/21/2011
Data Release Frequency: Quarterly

Cortland County Storage Tank Listing
A listing of underground storage tank sites located in Cortland County.

Date of Government Version: 09/10/2010
Date Data Arrived at EDR: 09/14/2010
Date Made Active in Reports: 11/19/2010
Number of Days to Update: 66

Source: Cortland County Health Department
Telephone: 607- 753- 5035
Last EDR Contact: 11/22/2010
Next Scheduled EDR Contact: 02/21/2011
Data Release Frequency: Quarterly

NASSAU COUNTY:

Registered Tank Database
A listing of aboveground storage tank sites located in Nassau County.

Date of Government Version: 05/21/2003
Date Data Arrived at EDR: 05/27/2003
Date Made Active in Reports: 06/09/2003
Number of Days to Update: 13

Source: Nassau County Health Department
Telephone: 516- 571- 3314
Last EDR Contact: 10/12/2010
Next Scheduled EDR Contact: 01/24/2011
Data Release Frequency: No Update Planned

Storage Tank Database
A listing of aboveground storage tank sites located in Nassau County.

Date of Government Version: 08/19/2010
Date Data Arrived at EDR: 11/12/2010
Date Made Active in Reports: 11/19/2010
Number of Days to Update: 7

Source: Nassau County Office of the Fire Marshal
Telephone: 516- 572- 1000
Last EDR Contact: 11/08/2010
Next Scheduled EDR Contact: 02/21/2011
Data Release Frequency: Varies

Registered Tank Database
A listing of underground storage tank sites located in Nassau County.

Date of Government Version: 05/21/2003
Date Data Arrived at EDR: 05/27/2003
Date Made Active in Reports: 06/09/2003
Number of Days to Update: 13

Source: Nassau County Health Department
Telephone: 516- 571- 3314
Last EDR Contact: 10/12/2010
Next Scheduled EDR Contact: 01/24/2011
Data Release Frequency: No Update Planned

Storage Tank Database
A listing of underground storage tank sites located in Nassau County.

Date of Government Version: 08/19/2010
Date Data Arrived at EDR: 11/12/2010
Date Made Active in Reports: 11/19/2010
Number of Days to Update: 7

Source: Nassau County Office of the Fire Marshal
Telephone: 516- 572- 1000
Last EDR Contact: 11/08/2010
Next Scheduled EDR Contact: 02/21/2011
Data Release Frequency: Varies

ROCKLAND COUNTY:

Petroleum Bulk Storage Database
A listing of aboveground storage tank sites located in Rockland County.

Date of Government Version: 06/25/2010
Date Data Arrived at EDR: 06/25/2010
Date Made Active in Reports: 08/10/2010
Number of Days to Update: 46

Source: Rockland County Health Department
Telephone: 914- 364- 2605
Last EDR Contact: 09/13/2010
Next Scheduled EDR Contact: 12/27/2010
Data Release Frequency: Quarterly

Petroleum Bulk Storage Database
A listing of underground storage tank sites located in Rockland County.

Date of Government Version: 06/25/2010
Date Data Arrived at EDR: 06/25/2010
Date Made Active in Reports: 08/10/2010
Number of Days to Update: 46

Source: Rockland County Health Department
Telephone: 914- 364- 2605
Last EDR Contact: 09/13/2010
Next Scheduled EDR Contact: 12/27/2010
Data Release Frequency: Quarterly

SUFFOLK COUNTY:

Storage Tank Database
A listing of aboveground storage tank sites located in Suffolk County.

Date of Government Version: 09/13/2006
Date Data Arrived at EDR: 01/11/2007
Date Made Active in Reports: 02/07/2007
Number of Days to Update: 27

Source: Suffolk County Department of Health Services
Telephone: 631- 854- 2521
Last EDR Contact: 11/08/2010
Next Scheduled EDR Contact: 02/21/2011
Data Release Frequency: Annually

Storage Tank Database
A listing of underground storage tank sites located in Suffolk County.

Date of Government Version: 09/13/2006
Date Data Arrived at EDR: 01/11/2007
Date Made Active in Reports: 02/07/2007
Number of Days to Update: 27

Source: Suffolk County Department of Health Services
Telephone: 631- 854- 2521
Last EDR Contact: 11/08/2010
Next Scheduled EDR Contact: 02/21/2011
Data Release Frequency: Annually

WESTCHESTER COUNTY:

Listing of Storage Tanks
A listing of aboveground storage tank sites located in Westchester County.

Date of Government Version: 05/05/2005
Date Data Arrived at EDR: 05/31/2005
Date Made Active in Reports: 06/30/2005
Number of Days to Update: 30

Source: Westchester County Department of Health
Telephone: 914- 813- 5161
Last EDR Contact: 11/08/2010
Next Scheduled EDR Contact: 02/21/2011
Data Release Frequency: Varies

Listing of Storage Tanks
A listing of underground storage tank sites located in Westchester County.

Date of Government Version: 05/05/2005
Date Data Arrived at EDR: 05/31/2005
Date Made Active in Reports: 06/30/2005
Number of Days to Update: 30

Source: Westchester County Department of Health
Telephone: 914- 813- 5161
Last EDR Contact: 11/08/2010
Next Scheduled EDR Contact: 02/21/2011
Data Release Frequency: Varies

OTHER DATABASE(S)

Depending on the geographic area covered by this report, the data provided in these specialty databases may or may not be complete. For example, the existence of wetlands information data in a specific report does not mean that all wetlands in the area covered by the report are included. Moreover, the absence of any reported wetlands information does not necessarily mean that wetlands do not exist in the area covered by the report.

CT MANIFEST: Hazardous Waste Manifest Data
Facility and manifest data. Manifest is a document that lists and tracks hazardous waste from the generator through transporters to a tsd facility.

Date of Government Version: 12/31/2007
Date Data Arrived at EDR: 08/26/2009
Date Made Active in Reports: 09/11/2009
Number of Days to Update: 16

Source: Department of Environmental Protection
Telephone: 860- 424- 3375
Last EDR Contact: 12/01/2010
Next Scheduled EDR Contact: 03/07/2011
Data Release Frequency: Annually

NJ MANIFEST: Manifest Information
Hazardous waste manifest information.

Date of Government Version: 12/31/2009
Date Data Arrived at EDR: 07/22/2010
Date Made Active in Reports: 08/26/2010
Number of Days to Update: 35

Source: Department of Environmental Protection
Telephone: N/A
Last EDR Contact: 10/19/2010
Next Scheduled EDR Contact: 01/31/2011
Data Release Frequency: Annually

PA MANIFEST: Manifest Information
Hazardous waste manifest information.

Date of Government Version: 12/31/2008
Date Data Arrived at EDR: 12/01/2009
Date Made Active in Reports: 12/14/2009
Number of Days to Update: 13

Source: Department of Environmental Protection
Telephone: 717- 783- 8990
Last EDR Contact: 11/22/2010
Next Scheduled EDR Contact: 03/07/2011
Data Release Frequency: Annually

RI MANIFEST: Manifest information
Hazardous waste manifest information

Date of Government Version: 12/31/2009
Date Data Arrived at EDR: 07/19/2010
Date Made Active in Reports: 08/26/2010
Number of Days to Update: 38

Source: Department of Environmental Management
Telephone: 401- 222- 2797
Last EDR Contact: 11/29/2010
Next Scheduled EDR Contact: 03/14/2011
Data Release Frequency: Annually

VT MANIFEST: Hazardous Waste Manifest Data
Hazardous waste manifest information.

Date of Government Version: 03/29/2010
Date Data Arrived at EDR: 05/14/2010
Date Made Active in Reports: 06/22/2010
Number of Days to Update: 39

Source: Department of Environmental Conservation
Telephone: 802- 241- 3443
Last EDR Contact: 10/25/2010
Next Scheduled EDR Contact: 02/07/2011
Data Release Frequency: Annually

WI MANIFEST: Manifest Information
Hazardous waste manifest information.

Date of Government Version: 12/31/2009
Date Data Arrived at EDR: 07/06/2010
Date Made Active in Reports: 07/26/2010
Number of Days to Update: 20

Source: Department of Natural Resources
Telephone: N/A
Last EDR Contact: 09/20/2010
Next Scheduled EDR Contact: 01/03/2011
Data Release Frequency: Annually

Oil/Gas Pipelines: This data was obtained by EDR from the USGS in 1994. It is referred to by USGS as GeoData Digital Line Graphs from 1:100,000- Scale Maps. It was extracted from the transportation category including some oil, but primarily gas pipelines.

Electric Power Transmission Line Data
Source: Rextag Strategies Corp.
Telephone: (281) 769- 2247
U.S. Electric Transmission and Power Plants Systems Digital GIS Data

Sensitive Receptors: There are individuals deemed sensitive receptors due to their fragile immune systems and special sensitivity to environmental discharges. These sensitive receptors typically include the elderly, the sick, and children. While the location of all sensitive receptors cannot be determined, EDR indicates those buildings and facilities - schools, daycares, hospitals, medical centers, and nursing homes - where individuals who are sensitive receptors are likely to be located.

AHA Hospitals:
Source: American Hospital Association, Inc.
Telephone: 312- 280- 5991
The database includes a listing of hospitals based on the American Hospital Association's annual survey of hospitals.

Medical Centers: Provider of Services Listing
Source: Centers for Medicare & Medicaid Services
Telephone: 410- 786- 3000
A listing of hospitals with Medicare provider number, produced by Centers of Medicare & Medicaid Services, a federal agency within the U.S. Department of Health and Human Services.

Nursing Homes
Source: National Institutes of Health
Telephone: 301- 594- 6248
Information on Medicare and Medicaid certified nursing homes in the United States.

Public Schools
Source: National Center for Education Statistics
Telephone: 202- 502- 7300
The National Center for Education Statistics' primary database on elementary and secondary public education in the United States. It is a comprehensive, annual, national statistical database of all public elementary and secondary schools and school districts, which contains data that are comparable across all states.

Private Schools
Source: National Center for Education Statistics
Telephone: 202- 502- 7300
The National Center for Education Statistics' primary database on private school locations in the United States.

Daycare Centers: Day Care Providers
Source: Department of Health
Telephone: 212- 676- 2444

Flood Zone Data: This data, available in select counties across the country, was obtained by EDR in 2003 & 2009 from the Federal Emergency Management Agency (FEMA). Data depicts 100- year and 500- year flood zones as defined by FEMA.

NWI: National Wetlands Inventory. This data, available in select counties across the country, was obtained by EDR in 2002 and 2005 from the U.S. Fish and Wildlife Service.

State Wetlands Data: Freshwater Wetlands
Source: Department of Environmental Conservation
Telephone: 518- 402- 8961

STREET AND ADDRESS INFORMATION

© 2010 Tele Atlas North America, Inc. All rights reserved. This material is proprietary and the subject of copyright protection and other intellectual property rights owned by or licensed to Tele Atlas North America, Inc. The use of this material is subject to the terms of a license agreement. You will be held liable for any unauthorized copying or disclosure of this material.

GEOCHECK - PHYSICAL SETTING SOURCE ADDENDUM

TARGET PROPERTY ADDRESS

HICKSVILLE WATER DISTRICT PLANT 5 WELLS 5- 2 AND 5
120 STEWART AVE
HICKSVILLE, NY 11801

TARGET PROPERTY COORDINATES

Latitude (North):	40.74860 - 40° 44' 55.0''
Longitude (West):	73.5457 - 73° 32' 44.5''
Universal Tranverse Mercator:	Zone 18
UTM X (Meters):	622777.7
UTM Y (Meters):	4511655.5
Elevation:	116 ft. above sea level

USGS TOPOGRAPHIC MAP

Target Property Map:	40073- F5 FREEPORT, NY
Most Recent Revision:	1994
North Map:	40073- G5 HICKSVILLE, NY
Most Recent Revision:	1979

EDR's GeoCheck Physical Setting Source Addendum is provided to assist the environmental professional in forming an opinion about the impact of potential contaminant migration.

Assessment of the impact of contaminant migration generally has two principle investigative components:

1. Groundwater flow direction, and
2. Groundwater flow velocity.

Groundwater flow direction may be impacted by surface topography, hydrology, hydrogeology, characteristics of the soil, and nearby wells. Groundwater flow velocity is generally impacted by the nature of the geologic strata.

GEOCHECK - PHYSICAL SETTING SOURCE SUMMARY

GROUNDWATER FLOW DIRECTION INFORMATION

Groundwater flow direction for a particular site is best determined by a qualified environmental professional using site- specific well data. If such data is not reasonably ascertainable, it may be necessary to rely on other sources of information, such as surface topographic information, hydrologic information, hydrogeologic data collected on nearby properties, and regional groundwater flow information (from deep aquifers).

TOPOGRAPHIC INFORMATION

Surface topography may be indicative of the direction of surficial groundwater flow. This information can be used to assist the environmental professional in forming an opinion about the impact of nearby contaminated properties or, should contamination exist on the target property, what downgradient sites might be impacted.

TARGET PROPERTY TOPOGRAPHY

General Topographic Gradient: General South

SURROUNDING TOPOGRAPHY: ELEVATION PROFILES

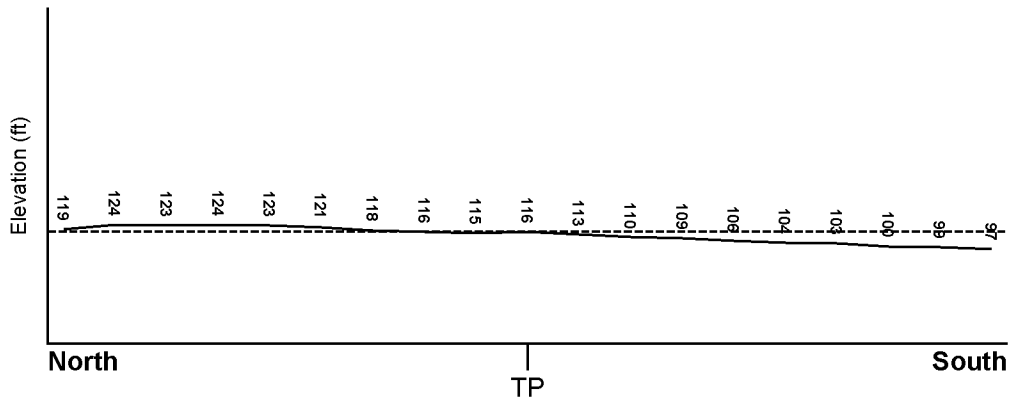

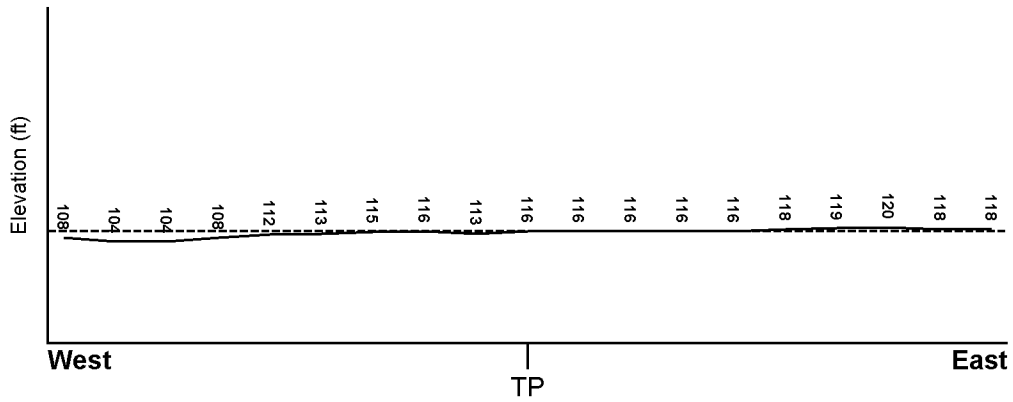

Target Property Elevation: 116 ft.

Source: Topography has been determined from the USGS 7.5' Digital Elevation Model and should be evaluated on a relative (not an absolute) basis. Relative elevation information between sites of close proximity should be field verified.

GEOCHECK - PHYSICAL SETTING SOURCE SUMMARY

HYDROLOGIC INFORMATION

Surface water can act as a hydrologic barrier to groundwater flow. Such hydrologic information can be used to assist the environmental professional in forming an opinion about the impact of nearby contaminated properties or, should contamination exist on the target property, what downgradient sites might be impacted.

Refer to the Physical Setting Source Map following this summary for hydrologic information (major waterways and bodies of water).

FEMA FLOOD ZONE

Target Property County	FEMA Flood Electronic Data
NASSAU, NY	YES - refer to the Overview Map and Detail Map

Flood Plain Panel at Target Property:	36059C0231F - FEMA Q3 Flood data
Additional Panels in search area:	36059C0145F - FEMA Q3 Flood data 36059C0143F - FEMA Q3 Flood data 36059C0139F - FEMA Q3 Flood data 36059C0232F - FEMA Q3 Flood data 36059C0227F - FEMA Q3 Flood data

NATIONAL WETLAND INVENTORY

NWI Quad at Target Property	NWI Electronic Data Coverage
FREEPORT	YES - refer to the Overview Map and Detail Map

HYDROGEOLOGIC INFORMATION

Hydrogeologic information obtained by installation of wells on a specific site can often be an indicator of groundwater flow direction in the immediate area. Such hydrogeologic information can be used to assist the environmental professional in forming an opinion about the impact of nearby contaminated properties or, should contamination exist on the target property, what downgradient sites might be impacted.

Site-Specific Hydrogeological Data*:

Search Radius:	1.25 miles
Location Relative to TP:	1 - 2 Miles NNE
Site Name:	Alsy Manufacturing
Site EPA ID Number:	NYD981184237
Groundwater Flow Direction:	South
Inferred Depth to Water:	approximately 60 feet.
Hydraulic Connection:	The surficial aquifer and underlying aquifer are hydraulically connected.
Sole Source Aquifer:	No information about a sole source aquifer is available
Data Quality:	Information is inferred in the CERCLIS investigation report(s)

AQUIFLOW

Search Radius: 1.000 Mile.

EDR has developed the AQUIFLOW Information System to provide data on the general direction of groundwater flow at specific points. EDR has reviewed reports submitted by environmental professionals to regulatory authorities at select sites and has extracted the date of the report, groundwater flow direction as determined hydrogeologically, and the depth to water table.

MAP ID	LOCATION FROM TP	GENERAL DIRECTION GROUNDWATER FLOW
Not Reported		

* ©1996 Site- specific hydrogeological data gathered by CERCLIS Alerts, Inc., Bainbridge Island, WA. All rights reserved. All of the information and opinions presented are those of the cited EPA report(s), which were completed under a Comprehensive Environmental Response Compensation and Liability Information System (CERCLIS) investigation.

GEOCHECK - PHYSICAL SETTING SOURCE SUMMARY

GROUNDWATER FLOW VELOCITY INFORMATION

Groundwater flow velocity information for a particular site is best determined by a qualified environmental professional using site specific geologic and soil strata data. If such data are not reasonably ascertainable, it may be necessary to rely on other sources of information, including geologic age identification, rock stratigraphic unit and soil characteristics data collected on nearby properties and regional soil information. In general, contaminant plumes move more quickly through sandy- gravelly types of soils than silty- clayey types of soils.

GEOLOGIC INFORMATION IN GENERAL AREA OF TARGET PROPERTY

Geologic information can be used by the environmental professional in forming an opinion about the relative speed at which contaminant migration may be occurring.

ROCK STRATIGRAPHIC UNIT

Era:	Cenozoic
System:	Quaternary
Series:	Pleistocene
Code:	Qp *(decoded above as Era, System & Series)*

GEOLOGIC AGE IDENTIFICATION

Category: Stratifed Sequence

Geologic Age and Rock Stratigraphic Unit Source: P.G. Schruben, R.E. Arndt and W.J. Bawiec, Geology of the Conterminous U.S. at 1:2,500,000 Scale - a digital representation of the 1974 P.B. King and H.M. Beikman Map, USGS Digital Data Series DDS - 11 (1994).

DOMINANT SOIL COMPOSITION IN GENERAL AREA OF TARGET PROPERTY

The U.S. Department of Agriculture's (USDA) Soil Conservation Service (SCS) leads the National Cooperative Soil Survey (NCSS) and is responsible for collecting, storing, maintaining and distributing soil survey information for privately owned lands in the United States. A soil map in a soil survey is a representation of soil patterns in a landscape. Soil maps for STATSGO are compiled by generalizing more detailed (SSURGO) soil survey maps. The following information is based on Soil Conservation Service STATSGO data.

Soil Component Name:	URBAN LAND
Soil Surface Texture:	variable
Hydrologic Group:	Not reported
Soil Drainage Class:	Not reported

Hydric Status: Soil does not meet the requirements for a hydric soil.

Corrosion Potential - Uncoated Steel:	Not Reported
Depth to Bedrock Min:	> 10 inches
Depth to Bedrock Max:	> 10 inches

GEOCHECK - PHYSICAL SETTING SOURCE SUMMARY

Soil Layer Information							
	Boundary			Classification			
Layer	Upper	Lower	Soil Texture Class	AASHTO Group	Unified Soil	Permeability Rate (in/hr)	Soil Reaction (pH)
1	0 inches	6 inches	variable	Not reported	Not reported	Max: 0.00 Min: 0.00	Max: 0.00 Min: 0.00

OTHER SOIL TYPES IN AREA

Based on Soil Conservation Service STATSGO data, the following additional subordinant soil types may appear within the general area of target property.

Soil Surface Textures: loam
sandy loam
sand

Surficial Soil Types: loam
sandy loam
sand

Shallow Soil Types: sandy loam

Deeper Soil Types: very gravelly - sand
coarse sand

LOCAL / REGIONAL WATER AGENCY RECORDS

EDR Local/Regional Water Agency records provide water well information to assist the environmental professional in assessing sources that may impact ground water flow direction, and in forming an opinion about the impact of contaminant migration on nearby drinking water wells.

WELL SEARCH DISTANCE INFORMATION

DATABASE	SEARCH DISTANCE (miles)
Federal USGS	1.500
Federal FRDS PWS	Nearest PWS within 0.500 miles
State Database	1.500

FEDERAL USGS WELL INFORMATION

MAP ID	WELL ID	LOCATION FROM TP
A1	USGS2116340	0 - 1/8 Mile South
A2	USGS2116369	0 - 1/8 Mile South
A3	USGS2116370	0 - 1/8 Mile South

FEDERAL USGS WELL INFORMATION

MAP ID	WELL ID	LOCATION FROM TP
A4	USGS2116342	0 - 1/8 Mile South
A5	USGS2116341	0 - 1/8 Mile South
C9	USGS2116338	0 - 1/8 Mile ESE
C10	USGS2116339	0 - 1/8 Mile ESE
C11	USGS2116326	0 - 1/8 Mile ESE
C12	USGS2116356	0 - 1/8 Mile ESE
13	USGS2116267	1/4 - 1/2 Mile NE
D14	USGS2116328	1/4 - 1/2 Mile West
D15	USGS2116327	1/4 - 1/2 Mile West
E16	USGS2116064	1/2 - 1 Mile North
F17	USGS2116657	1/2 - 1 Mile South
F18	USGS2116658	1/2 - 1 Mile South
20	USGS2116075	1/2 - 1 Mile North
H21	USGS2116722	1/2 - 1 Mile SW
H22	USGS2116717	1/2 - 1 Mile SW
H23	USGS2116721	1/2 - 1 Mile SW
H24	USGS2116720	1/2 - 1 Mile SW
H25	USGS2116718	1/2 - 1 Mile SW
H26	USGS2116719	1/2 - 1 Mile SW
H27	USGS2116723	1/2 - 1 Mile SW
E28	USGS2116076	1/2 - 1 Mile North
E29	USGS2116078	1/2 - 1 Mile North
E30	USGS2116077	1/2 - 1 Mile North
G32	USGS2116635	1/2 - 1 Mile ESE
G33	USGS2116448	1/2 - 1 Mile ESE
G34	USGS2116634	1/2 - 1 Mile ESE
I35	USGS2116368	1/2 - 1 Mile East
I36	USGS2116337	1/2 - 1 Mile East
I37	USGS2116355	1/2 - 1 Mile East
38	USGS2116608	1/2 - 1 Mile WSW
39	USGS2116564	1/2 - 1 Mile SE
40	USGS2116607	1/2 - 1 Mile ESE
41	USGS2116830	1/2 - 1 Mile SSW
42	USGS2116198	1/2 - 1 Mile NW
J43	USGS2115993	1/2 - 1 Mile North
J44	USGS2115983	1/2 - 1 Mile North
K45	USGS2116275	1/2 - 1 Mile WNW
K46	USGS2116281	1/2 - 1 Mile WNW
K47	USGS2116301	1/2 - 1 Mile WNW
K48	USGS2116300	1/2 - 1 Mile WNW
K49	USGS2116282	1/2 - 1 Mile WNW
L50	USGS2116941	1/2 - 1 Mile South
L51	USGS2116942	1/2 - 1 Mile South
L52	USGS2116943	1/2 - 1 Mile South
M53	USGS2116949	1/2 - 1 Mile South
M54	USGS2116944	1/2 - 1 Mile South
M55	USGS2116945	1/2 - 1 Mile South
M56	USGS2116948	1/2 - 1 Mile South
M57	USGS2116946	1/2 - 1 Mile South
M58	USGS2116947	1/2 - 1 Mile South
59	USGS2115992	1/2 - 1 Mile NNE
60	USGS2115784	1/2 - 1 Mile North

FEDERAL USGS WELL INFORMATION

MAP ID	WELL ID	LOCATION FROM TP
N61	USGS2116199	1/2 - 1 Mile NW
O62	USGS2116965	1/2 - 1 Mile SSW
O63	USGS2116966	1/2 - 1 Mile SSW
P64	USGS2116045	1/2 - 1 Mile NW
Q65	USGS2116122	1/2 - 1 Mile WNW
N66	USGS2116182	1/2 - 1 Mile WNW
67	USGS2115783	1/2 - 1 Mile NNE
P68	USGS2116032	1/2 - 1 Mile NW
N69	USGS2116014	1/2 - 1 Mile NW
70	USGS2116302	1/2 - 1 Mile WNW
R71	USGS2117072	1/2 - 1 Mile South
R72	USGS2117071	1/2 - 1 Mile South
R73	USGS2117073	1/2 - 1 Mile South
S74	USGS2115963	1/2 - 1 Mile NW
Q75	USGS2116183	1/2 - 1 Mile WNW
S76	USGS2115836	1/2 - 1 Mile NW
Q77	USGS2116184	1/2 - 1 Mile WNW
T78	USGS2115903	1/2 - 1 Mile NW
U79	USGS2116501	1/2 - 1 Mile West
U80	USGS2116502	1/2 - 1 Mile West
U81	USGS2116503	1/2 - 1 Mile West
Q82	USGS2116158	1/2 - 1 Mile WNW
V83	USGS2116927	1/2 - 1 Mile SSW
V84	USGS2116931	1/2 - 1 Mile SSW
V85	USGS2116925	1/2 - 1 Mile SSW
V86	USGS2116930	1/2 - 1 Mile SSW
V87	USGS2116926	1/2 - 1 Mile SSW
V88	USGS2116928	1/2 - 1 Mile SSW
V89	USGS2116929	1/2 - 1 Mile SSW
R90	USGS2117048	1/2 - 1 Mile South
T91	USGS2116094	1/2 - 1 Mile NW
V92	USGS2116910	1/2 - 1 Mile SSW
V93	USGS2116908	1/2 - 1 Mile SSW
V94	USGS2116909	1/2 - 1 Mile SSW
V95	USGS2116906	1/2 - 1 Mile SSW
V96	USGS2116905	1/2 - 1 Mile SSW
V97	USGS2116904	1/2 - 1 Mile SSW
V98	USGS2116907	1/2 - 1 Mile SSW
W99	USGS2115858	1/2 - 1 Mile North
100	USGS2116565	1/2 - 1 Mile WSW
101	USGS2117049	1/2 - 1 Mile SSW
W102	USGS2115862	1/2 - 1 Mile North
X103	USGS2116095	1/2 - 1 Mile NW
V104	USGS2117077	1/2 - 1 Mile SSW
V105	USGS2117078	1/2 - 1 Mile SSW
V106	USGS2117075	1/2 - 1 Mile SSW
V107	USGS2117076	1/2 - 1 Mile SSW
V108	USGS2117080	1/2 - 1 Mile SSW
V109	USGS2117079	1/2 - 1 Mile SSW
V110	USGS2117074	1/2 - 1 Mile SSW
111	USGS2116015	1/2 - 1 Mile WNW
112	USGS2116254	1/2 - 1 Mile WNW

FEDERAL USGS WELL INFORMATION

MAP ID	WELL ID	LOCATION FROM TP
X113	USGS2116079	1/2 - 1 Mile NW
Y114	USGS2115945	1/2 - 1 Mile NW
Z115	USGS2117020	1/2 - 1 Mile South
AA116	USGS2116123	1/2 - 1 Mile WNW
AA117	USGS2116140	1/2 - 1 Mile WNW
AB118	USGS2116690	1/2 - 1 Mile ESE
AB119	USGS2116684	1/2 - 1 Mile ESE
Y120	USGS2115932	1/2 - 1 Mile NW
Z121	USGS2117006	1/2 - 1 Mile South
Z122	USGS2117008	1/2 - 1 Mile South
Z123	USGS2117002	1/2 - 1 Mile South
Z124	USGS2117005	1/2 - 1 Mile South
Z125	USGS2117003	1/2 - 1 Mile South
Z126	USGS2117004	1/2 - 1 Mile South
Z127	USGS2117007	1/2 - 1 Mile South
Z128	USGS2117009	1/2 - 1 Mile South
X129	USGS2116096	1/2 - 1 Mile NW
Z130	USGS2117010	1/2 - 1 Mile South
Y131	USGS2115946	1/2 - 1 Mile NW
132	USGS2116065	1/2 - 1 Mile NW
Z133	USGS2116987	1/2 - 1 Mile South
Z134	USGS2116988	1/2 - 1 Mile South
AC135	USGS2117031	1/2 - 1 Mile SSW
Z136	USGS2116989	1 - 2 Miles South
AD137	USGS2117013	1 - 2 Miles SSW
AD138	USGS2117012	1 - 2 Miles SSW
AD139	USGS2117011	1 - 2 Miles SSW
AC140	USGS2117037	1 - 2 Miles SSW
AC141	USGS2117034	1 - 2 Miles SSW
AC142	USGS2117035	1 - 2 Miles SSW
AC143	USGS2117036	1 - 2 Miles SSW
AC144	USGS2117033	1 - 2 Miles SSW
AC145	USGS2117032	1 - 2 Miles SSW
AE146	USGS2117183	1 - 2 Miles South
147	USGS2115837	1 - 2 Miles NNW
AC148	USGS2117038	1 - 2 Miles SSW
AC149	USGS2117041	1 - 2 Miles SSW
AC150	USGS2117039	1 - 2 Miles SSW
AC151	USGS2117040	1 - 2 Miles SSW
Z152	USGS2117184	1 - 2 Miles South
Z153	USGS2116974	1 - 2 Miles South
Z154	USGS2116973	1 - 2 Miles South
AF155	USGS2117180	1 - 2 Miles South
AF156	USGS2117179	1 - 2 Miles South
AF157	USGS2117181	1 - 2 Miles South
AF158	USGS2117182	1 - 2 Miles South
159	USGS2115782	1 - 2 Miles NE
AG160	USGS2115918	1 - 2 Miles NW
AE161	USGS2117148	1 - 2 Miles South
AE162	USGS2117146	1 - 2 Miles South
AE163	USGS2117147	1 - 2 Miles South
AE164	USGS2117153	1 - 2 Miles South

FEDERAL USGS WELL INFORMATION

MAP ID	WELL ID	LOCATION FROM TP
AE165	USGS2117150	1 - 2 Miles South
AE166	USGS2117155	1 - 2 Miles South
AE167	USGS2117149	1 - 2 Miles South
AE168	USGS2117154	1 - 2 Miles South
AE169	USGS2117152	1 - 2 Miles South
AE170	USGS2117151	1 - 2 Miles South
AE171	USGS2117001	1 - 2 Miles South
AE172	USGS2117160	1 - 2 Miles South
AE173	USGS2117156	1 - 2 Miles South
AE174	USGS2117157	1 - 2 Miles South
AE175	USGS2117158	1 - 2 Miles South
AE176	USGS2117161	1 - 2 Miles South
AE177	USGS2117159	1 - 2 Miles South
AH178	USGS2117162	1 - 2 Miles South
179	USGS2116211	1 - 2 Miles West
AI180	USGS2116033	1 - 2 Miles WNW
181	USGS2115669	1 - 2 Miles NNE
AI182	USGS2116024	1 - 2 Miles WNW
AJ183	USGS2116357	1 - 2 Miles West
AJ184	USGS2116358	1 - 2 Miles West
AK185	USGS2116124	1 - 2 Miles WNW
AH186	USGS2117090	1 - 2 Miles South
AK187	USGS2116125	1 - 2 Miles WNW
AG188	USGS2115964	1 - 2 Miles NW
AL189	USGS2115700	1 - 2 Miles NNW
AM190	USGS2115795	1 - 2 Miles NW
AM191	USGS2115796	1 - 2 Miles NW
AH192	USGS2117093	1 - 2 Miles South
AH193	USGS2117091	1 - 2 Miles South
AH194	USGS2117092	1 - 2 Miles South
AH195	USGS2117094	1 - 2 Miles South
AN196	USGS2116865	1 - 2 Miles SW
AN197	USGS2116864	1 - 2 Miles SW
AN198	USGS2116862	1 - 2 Miles SW
AN199	USGS2116863	1 - 2 Miles SW
AN200	USGS2117081	1 - 2 Miles SW
AN201	USGS2116866	1 - 2 Miles SW
AM202	USGS2115816	1 - 2 Miles NW
AO203	USGS2116975	1 - 2 Miles SSW
AK204	USGS2116185	1 - 2 Miles WNW
AL205	USGS2115701	1 - 2 Miles NNW
AP206	USGS2117144	1 - 2 Miles SSE
AP207	USGS2117142	1 - 2 Miles SSE
AP208	USGS2117145	1 - 2 Miles SSE
AP209	USGS2117143	1 - 2 Miles SSE
AQ210	USGS2115999	1 - 2 Miles WNW
AO211	USGS2117164	1 - 2 Miles SSW
AO212	USGS2117165	1 - 2 Miles SSW
AO213	USGS2117163	1 - 2 Miles SSW
214	USGS2115984	1 - 2 Miles NW
AK215	USGS2116159	1 - 2 Miles WNW
AR216	USGS2116046	1 - 2 Miles WNW

GEOCHECK - PHYSICAL SETTING SOURCE SUMMARY

FEDERAL USGS WELL INFORMATION

MAP ID	WELL ID	LOCATION FROM TP
AS217	USGS2115889	1 - 2 Miles WNW
AK218	USGS2116160	1 - 2 Miles WNW
219	USGS2116283	1 - 2 Miles WNW
220	USGS2115838	1 - 2 Miles NW
AQ221	USGS2116200	1 - 2 Miles WNW
AT222	USGS2117221	1 - 2 Miles South
AT223	USGS2117220	1 - 2 Miles South
AT224	USGS2117222	1 - 2 Miles South
AQ225	USGS2116034	1 - 2 Miles WNW
AR226	USGS2116066	1 - 2 Miles WNW
AU227	USGS2115991	1 - 2 Miles NE
AS228	USGS2115890	1 - 2 Miles WNW
AS229	USGS2115904	1 - 2 Miles WNW
AV230	USGS2117207	1 - 2 Miles SSW
AV231	USGS2117205	1 - 2 Miles SSW
AV232	USGS2117206	1 - 2 Miles SSW
AW233	USGS2117263	1 - 2 Miles SSW
AT234	USGS2117386	1 - 2 Miles South
235	USGS2115699	1 - 2 Miles NNE
AW236	USGS2117264	1 - 2 Miles SSW
237	USGS2116464	1 - 2 Miles West
238	USGS2115736	1 - 2 Miles North
239	USGS2115947	1 - 2 Miles NW
AV240	USGS2117358	1 - 2 Miles South
AX241	USGS2116303	1 - 2 Miles WNW
242	USGS2116186	1 - 2 Miles WNW
AU243	USGS2115804	1 - 2 Miles NE
AU244	USGS2115806	1 - 2 Miles NE
AU245	USGS2115805	1 - 2 Miles NE
246	USGS2116385	1 - 2 Miles East
247	USGS2116047	1 - 2 Miles WNW
248	USGS2116074	1 - 2 Miles ENE
AY249	USGS2117492	1 - 2 Miles South
AY250	USGS2117493	1 - 2 Miles South
AY251	USGS2117491	1 - 2 Miles South
AY252	USGS2117285	1 - 2 Miles South
AY253	USGS2117286	1 - 2 Miles South
AY254	USGS2117287	1 - 2 Miles South
AZ255	USGS2117336	1 - 2 Miles SSW
AZ256	USGS2117334	1 - 2 Miles SSW
AZ257	USGS2117335	1 - 2 Miles SSW
AZ258	USGS2117333	1 - 2 Miles SSW
AZ259	USGS2117337	1 - 2 Miles SSW
AX260	USGS2116126	1 - 2 Miles WNW
BA261	USGS2117389	1 - 2 Miles SSW
BA262	USGS2117390	1 - 2 Miles SSW
BA263	USGS2117387	1 - 2 Miles SSW
BA264	USGS2117388	1 - 2 Miles SSW
BB265	USGS2117478	1 - 2 Miles South
BB266	USGS2117477	1 - 2 Miles South
BB267	USGS2117479	1 - 2 Miles South
AZ268	USGS2117290	1 - 2 Miles SSW

FEDERAL USGS WELL INFORMATION

MAP ID	WELL ID	LOCATION FROM TP
AZ269	USGS2117288	1 - 2 Miles SSW
AZ270	USGS2117289	1 - 2 Miles SSW
BC271	USGS2116255	1 - 2 Miles West
BC272	USGS2116256	1 - 2 Miles West
273	USGS2116735	1 - 2 Miles WSW
BD274	USGS2117014	1 - 2 Miles SW
AZ275	USGS2117291	1 - 2 Miles SSW
276	USGS2116035	1 - 2 Miles WNW
BB277	USGS2117448	1 - 2 Miles South
BB278	USGS2117449	1 - 2 Miles South
BB279	USGS2117447	1 - 2 Miles South
BE280	USGS2117433	1 - 2 Miles South
BE281	USGS2117432	1 - 2 Miles South
BE282	USGS2117434	1 - 2 Miles South
BE283	USGS2117435	1 - 2 Miles South
BB284	USGS2117450	1 - 2 Miles South
BF285	USGS2117140	1 - 2 Miles SE
BF286	USGS2117127	1 - 2 Miles SE
BF287	USGS2117128	1 - 2 Miles SE
BF288	USGS2117141	1 - 2 Miles SE
BG289	USGS2117340	1 - 2 Miles SSW
BG290	USGS2117339	1 - 2 Miles SSW
BG291	USGS2117338	1 - 2 Miles SSW
BG292	USGS2117341	1 - 2 Miles SSW
BD293	USGS2117056	1 - 2 Miles SW
BH294	USGS2117437	1 - 2 Miles SSW
BH295	USGS2117436	1 - 2 Miles SSW
BI296	USGS2117418	1 - 2 Miles South
BI297	USGS2117419	1 - 2 Miles South
BF298	USGS2117114	1 - 2 Miles SE
BJ299	USGS2117451	1 - 2 Miles SSW
BJ300	USGS2117454	1 - 2 Miles SSW
BJ301	USGS2117455	1 - 2 Miles SSW
BJ302	USGS2117453	1 - 2 Miles SSW
BJ303	USGS2117452	1 - 2 Miles SSW
BK304	USGS2117597	1 - 2 Miles South
BK305	USGS2117598	1 - 2 Miles South
BK306	USGS2117599	1 - 2 Miles South
BH307	USGS2117406	1 - 2 Miles SSW
BH308	USGS2117405	1 - 2 Miles SSW
309	USGS2117126	1 - 2 Miles SE
310	USGS2117208	1 - 2 Miles SW
311	USGS2117292	1 - 2 Miles SSW
312	USGS2116141	1 - 2 Miles WNW
313	USGS2115604	1 - 2 Miles North
314	USGS2117446	1 - 2 Miles SSE
315	USGS2116976	1 - 2 Miles SW
BK316	USGS2117559	1 - 2 Miles South
BK317	USGS2117560	1 - 2 Miles South
BK318	USGS2117561	1 - 2 Miles South

GEOCHECK - PHYSICAL SETTING SOURCE SUMMARY

FEDERAL FRDS PUBLIC WATER SUPPLY SYSTEM INFORMATION

MAP ID	WELL ID	LOCATION FROM TP
A6	NY0002829	0 - 1/8 Mile West

Note: PWS System location is not always the same as well location.

STATE DATABASE WELL INFORMATION

MAP ID	WELL ID	LOCATION FROM TP
B7	NYWS006247	0 - 1/8 Mile West
B8	NYWS006246	0 - 1/8 Mile West
G19	NYWS006254	1/2 - 1 Mile ESE
I31	NYWS006248	1/2 - 1 Mile East

PHYSICAL SETTING SOURCE MAP - 2934649.1s

County Boundary
Major Roads
Contour Lines
Earthquake epicenter, Richter 5 or greater
Water Wells
Public Water Supply Wells
Cluster of Multiple Icons

0 1/4 1/2 1 Miles

Groundwater Flow Direction
Indeterminate Groundwater Flow at Location
Groundwater Flow Varies at Location
Closest Hydrogeological Data
Oil, gas or related wells

N

SITE NAME: Hicksville Water District Plant 5 Wells 5-2 and 5 ADDRESS: 120 Stewart Ave Hicksville NY 11801 LAT/LONG: 40.7486 / 73.5457	CLIENT: Weston Solutions, Inc. CONTACT: Gerry Gilliland INQUIRY #: 2934649.1s DATE: December 02, 2010 10:19 am

Copyright © 2010 EDR, Inc. © 2010 Tele Atlas Rel. 07/2009.

Map ID Direction Distance Elevation	Database	EDR ID Number
A1 **South** **0 - 1/8 Mile** **Lower**	**FED USGS**	**USGS2116340**

Agency cd:	USGS	Site no:	404453073324604
Site name:	N 3553. 1		
Latitude:	404453	EDR Site id:	USGS2116340
Longitude:	0733246	Dec lat:	40.74815577
Dec lon:	- 73.54568168	Coor meth:	M
Coor accr:	S	Latlong datum:	NAD27
Dec latlong datum:	NAD83	District:	36
State:	36	County:	059
Country:	US	Land net:	Not Reported
Location map:	NH 934 3	Map scale:	Not Reported
Altitude:	117.0		
Altitude method:	Level or other surveying method		
Altitude accuracy:	0.1		
Altitude datum:	National Geodetic Vertical Datum of 1929		
Hydrologic:	Southern Long Island. New York. Area = 1660 sq.mi.		
Topographic:	Not Reported		
Site type:	Ground- water other than Spring	Date construction:	Not Reported
Date inventoried:	Not Reported	Mean greenwich time offset:	EST
Local standard time flag:	N		
Type of ground water site:	Single well, other than collector or Ranney type		
Aquifer Type:	Not Reported		
Aquifer:	Not Reported		
Well depth:	347.	Hole depth:	Not Reported
Source of depth data:	Not Reported		
Project number:	Not Reported		
Real time data flag:	Not Reported	Daily flow data begin date:	Not Reported
Daily flow data end date:	Not Reported	Daily flow data count:	Not Reported
Peak flow data begin date:	Not Reported	Peak flow data end date:	Not Reported
Peak flow data count:	Not Reported	Water quality data begin date:	Not Reported
Water quality data end date:	Not Reported	Water quality data count:	Not Reported
Ground water data begin date:	Not Reported	Ground water data end date:	Not Reported
Ground water data count:	Not Reported		

Ground- water levels, Number of Measurements: 0

A2 **South** **0 - 1/8 Mile** **Lower**	**FED USGS**	**USGS2116369**

Agency cd:	USGS	Site no:	404455073324901
Site name:	N 3553. 2		
Latitude:	404453	EDR Site id:	USGS2116369
Longitude:	0733246	Dec lat:	40.74815577
Dec lon:	- 73.54568168	Coor meth:	M
Coor accr:	S	Latlong datum:	NAD27
Dec latlong datum:	NAD83	District:	36
State:	36	County:	059
Country:	US	Land net:	Not Reported
Location map:	NH 934 3	Map scale:	Not Reported

Altitude:	117.0		
Altitude method:	Level or other surveying method		
Altitude accuracy:	0.1		
Altitude datum:	National Geodetic Vertical Datum of 1929		
Hydrologic:	Southern Long Island. New York. Area = 1660 sq.mi.		
Topographic:	Not Reported		
Site type:	Ground- water other than Spring	Date construction:	Not Reported
Date inventoried:	Not Reported	Mean greenwich time offset:	EST
Local standard time flag:	N		
Type of ground water site:	Single well, other than collector or Ranney type		
Aquifer Type:	Not Reported		
Aquifer:	MAGOTHY AQUIFER		
Well depth:	152.	Hole depth:	Not Reported
Source of depth data:	Not Reported		
Project number:	Not Reported		
Real time data flag:	0	Daily flow data begin date:	0000- 00- 00
Daily flow data end date:	0000- 00- 00	Daily flow data count:	0
Peak flow data begin date:	0000- 00- 00	Peak flow data end date:	0000- 00- 00
Peak flow data count:	0	Water quality data begin date:	1950- 09- 01
Water quality data end date:	1977- 07- 05	Water quality data count:	27
Ground water data begin date:	0000- 00- 00	Ground water data end date:	0000- 00- 00
Ground water data count:	0		

Ground- water levels, Number of Measurements: 0

A3
South **FED USGS** **USGS2116370**
0 - 1/8 Mile
Lower

Agency cd:	USGS	Site no:	404455073324902
Site name:	N 7561. 1		
Latitude:	404453	EDR Site id:	USGS2116370
Longitude:	0733246	Dec lat:	40.74815577
Dec lon:	- 73.54568168	Coor meth:	M
Coor accr:	S	Latlong datum:	NAD27
Dec latlong datum:	NAD83	District:	36
State:	36	County:	059
Country:	US	Land net:	Not Reported
Location map:	NH 934 3	Map scale:	Not Reported
Altitude:	117.0		
Altitude method:	Level or other surveying method		
Altitude accuracy:	0.1		
Altitude datum:	National Geodetic Vertical Datum of 1929		
Hydrologic:	Southern Long Island. New York. Area = 1660 sq.mi.		
Topographic:	Not Reported		
Site type:	Ground- water other than Spring	Date construction:	Not Reported
Date inventoried:	Not Reported	Mean greenwich time offset:	EST
Local standard time flag:	N		
Type of ground water site:	Single well, other than collector or Ranney type		
Aquifer Type:	Not Reported		
Aquifer:	MAGOTHY AQUIFER		
Well depth:	551.	Hole depth:	Not Reported
Source of depth data:	Not Reported		
Project number:	Not Reported		
Real time data flag:	0	Daily flow data begin date:	0000- 00- 00
Daily flow data end date:	0000- 00- 00	Daily flow data count:	0
Peak flow data begin date:	0000- 00- 00	Peak flow data end date:	0000- 00- 00

Peak flow data count:	0	Water quality data begin date:	1964- 07- 01
Water quality data end date:	1988- 09- 19	Water quality data count:	23
Ground water data begin date:	1964- 12- 29	Ground water data end date:	1984- 03- 16
Ground water data count:	16		

Ground- water levels, Number of Measurements: 16

Date	Feet below Surface	Feet to Sealevel	Date	Feet below Surface	Feet to Sealevel
1984- 03- 16		58.90	1984- 03- 16		58.92
1983- 03- 09		44.39	1982- 03- 09		49.35
1980- 03- 11		60.06	1979- 03- 16		63.71
1978- 03- 16		77.20	1977- 03- 21		69.57
1976- 03- 18		70.91	1975- 03- 17		72.58
1974- 03- 25		69.00	1973- 03- 20		73.75
1972- 03- 13		69.59	1971- 03- 09		69.08
1970- 03- 04		67.78	1964- 12- 29		70.88

A4
South **FED USGS** **USGS2116342**
0 - 1/8 Mile
Lower

Agency cd:	USGS	Site no:	404453073324606
Site name:	N 9212. 1		
Latitude:	404453	EDR Site id:	USGS2116342
Longitude:	0733246	Dec lat:	40.74815577
Dec lon:	- 73.54568168	Coor meth:	M
Coor accr:	S	Latlong datum:	NAD27
Dec latlong datum:	NAD83	District:	36
State:	36	County:	059
Country:	US	Land net:	Not Reported
Location map:	NH 934 3	Map scale:	Not Reported
Altitude:	Not Reported		
Altitude method:	Not Reported		
Altitude accuracy:	Not Reported		
Altitude datum:	Not Reported		
Hydrologic:	Southern Long Island. New York. Area = 1660 sq.mi.		
Topographic:	Not Reported		
Site type:	Ground- water other than Spring	Date construction:	Not Reported
Date inventoried:	Not Reported	Mean greenwich time offset:	EST
Local standard time flag:	N		
Type of ground water site:	Single well, other than collector or Ranney type		
Aquifer Type:	Not Reported		
Aquifer:	Not Reported		
Well depth:	713.	Hole depth:	Not Reported
Source of depth data:	Not Reported		
Project number:	Not Reported		
Real time data flag:	Not Reported	Daily flow data begin date:	Not Reported
Daily flow data end date:	Not Reported	Daily flow data count:	Not Reported
Peak flow data begin date:	Not Reported	Peak flow data end date:	Not Reported
Peak flow data count:	Not Reported	Water quality data begin date:	Not Reported
Water quality data end date:	Not Reported	Water quality data count:	Not Reported
Ground water data begin date:	Not Reported	Ground water data end date:	Not Reported
Ground water data count:	Not Reported		

Ground- water levels, Number of Measurements: 0

Map ID Direction Distance Elevation	Database	EDR ID Number
A5 **South** **0 - 1/8 Mile** **Lower**	**FED USGS**	**USGS2116341**

Agency cd:	USGS	Site no:	404453073324605
Site name:	N 9212. 2		
Latitude:	404453	EDR Site id:	USGS2116341
Longitude:	0733246	Dec lat:	40.74815577
Dec lon:	- 73.54568168	Coor meth:	M
Coor accr:	S	Latlong datum:	NAD27
Dec latlong datum:	NAD83	District:	36
State:	36	County:	059
Country:	US	Land net:	Not Reported
Location map:	NH 934 3	Map scale:	Not Reported
Altitude:	117.0		
Altitude method:	Level or other surveying method		
Altitude accuracy:	0.1		
Altitude datum:	National Geodetic Vertical Datum of 1929		
Hydrologic:	Southern Long Island. New York. Area = 1660 sq.mi.		
Topographic:	Not Reported		
Site type:	Ground- water other than Spring	Date construction:	Not Reported
Date inventoried:	Not Reported	Mean greenwich time offset:	EST
Local standard time flag:	N		
Type of ground water site:	Single well, other than collector or Ranney type		
Aquifer Type:	Not Reported		
Aquifer:	MAGOTHY AQUIFER		
Well depth:	610.	Hole depth:	Not Reported
Source of depth data:	Not Reported		
Project number:	Not Reported		
Real time data flag:	0	Daily flow data begin date:	0000- 00- 00
Daily flow data end date:	0000- 00- 00	Daily flow data count:	0
Peak flow data begin date:	0000- 00- 00	Peak flow data end date:	0000- 00- 00
Peak flow data count:	0	Water quality data begin date:	1985- 01- 09
Water quality data end date:	1985- 03- 14	Water quality data count:	2
Ground water data begin date:	0000- 00- 00	Ground water data end date:	0000- 00- 00
Ground water data count:	0		

Ground- water levels, Number of Measurements: 0

A6 **West** **0 - 1/8 Mile** **Higher**	**FRDS PWS**	**NY0002829**

PWS ID:	NY0002829
Date Initiated:	Not Reported Date Deactivated: Not Reported
PWS Name:	HICKSVILLE WATER DISTRICT 4 DEAN STREET HICKSVILLE, NY 11802
Addressee / Facility:	System Owner/Responsible Party CUSICK GILBERT E 4 DEAN STREET HICKSVILLE, NY 11801

Facility Latitude:	40 45 21	Facility Longitude:	073 31 02
Facility Latitude:	40 44 46	Facility Longitude:	073 30 57
Facility Latitude:	40 46 05	Facility Longitude:	073 31 43
Facility Latitude:	40 47 06	Facility Longitude:	073 30 52
Facility Latitude:	40 46 26	Facility Longitude:	073 32 31
Facility Latitude:	40 44 55	Facility Longitude:	073 32 49
Facility Latitude:	40 44 41	Facility Longitude:	073 32 09
Facility Latitude:	40 46 39	Facility Longitude:	073 31 11
Facility Latitude:	40 45 37	Facility Longitude:	073 30 46
Facility Latitude:	40 44 55	Facility Longitude:	073 32 03
City Served:	OYSTER BAY (T)		
Treatment Class	Not Reported	Population:	Not Reported

Violations information not reported.

B7
West
0 - 1/8 Mile
Higher

NY WELLS **NYWS006247**

Well Id:	NY2902829	System name:	HICKSVILLE WD
System Id:	008	Well name:	N 03953 - WELL 6- 1 OOS(VOCS)
Type:	Well	Active?:	Active
County:	NASSAU COUNTY	Latitude:	404455 000
Longitude:	733249 000	Slec_type_:	AC
Agency:	HUMMAN, RICHARD		
Address:	HICKSVILLE WATER DISTRICT 4 DEAN STREET		
City/State/Zip:	HICKSVILLE NY 11801		
Phone:	516- 931- 0184		

B8
West
0 - 1/8 Mile
Higher

NY WELLS **NYWS006246**

Well Id:	NY2902829	System name:	HICKSVILLE WD
System Id:	007	Well name:	N 09212 - WELL 5- 3
Type:	Well	Active?:	Active
County:	NASSAU COUNTY	Latitude:	404455 000
Longitude:	733249 000	Slec_type_:	AC
Agency:	HUMMAN, RICHARD		
Address:	HICKSVILLE WATER DISTRICT 4 DEAN STREET		
City/State/Zip:	HICKSVILLE NY 11801		
Phone:	516- 931- 0184		

C9
ESE
0 - 1/8 Mile
Higher

FED USGS **USGS2116338**

Agency cd:	USGS	Site no:	404453073323901
Site name:	N 1197. 3		
Latitude:	404453	EDR Site id:	USGS2116338
Longitude:	0733239	Dec lat:	40.74815575
Dec lon:	- 73.54373718	Coor meth:	M
Coor accr:	S	Latlong datum:	NAD27
Dec latlong datum:	NAD83	District:	36
State:	36	County:	059
Country:	US	Land net:	Not Reported
Location map:	NH 944 3104	Map scale:	Not Reported
Altitude:	117.0		
Altitude method:	Level or other surveying method		
Altitude accuracy:	0.1		
Altitude datum:	National Geodetic Vertical Datum of 1929		
Hydrologic:	Southern Long Island. New York. Area = 1660 sq.mi.		
Topographic:	Not Reported		
Site type:	Ground- water other than Spring	Date construction:	Not Reported
Date inventoried:	Not Reported	Mean greenwich time offset:	EST
Local standard time flag:	N		
Type of ground water site:	Single well, other than collector or Ranney type		
Aquifer Type:	Not Reported		
Aquifer:	Not Reported		
Well depth:	58.	Hole depth:	58.
Source of depth data:	Not Reported		
Project number:	Not Reported		
Real time data flag:	0	Daily flow data begin date:	0000- 00- 00
Daily flow data end date:	0000- 00- 00	Daily flow data count:	0
Peak flow data begin date:	0000- 00- 00	Peak flow data end date:	0000- 00- 00
Peak flow data count:	0	Water quality data begin date:	0000- 00- 00
Water quality data end date:	0000- 00- 00	Water quality data count:	0
Ground water data begin date:	1963- 02- 18	Ground water data end date:	1975- 06- 11
Ground water data count:	50		

Ground- water levels, Number of Measurements: 50

Date	Feet below Surface	Feet to Sealevel	Date	Feet below Surface	Feet to Sealevel
1975- 06- 11		75.29	1975- 03- 21		74.53
1974- 12- 17		73.46	1974- 09- 16		73.76
1974- 06- 14		75.09	1974- 03- 27		74.92
1973- 12- 04		74.29	1973- 09- 20		75.66
1973- 06- 12		76.08	1973- 03- 22		74.61
1972- 12- 29		73.27	1972- 09- 13		69.94
1972- 06- 11		71.10	1972- 03- 20		70.61
1971- 12- 17		69.91	1971- 09- 30		69.66
1971- 07- 19		69.37	1971- 03- 26		69.99
1970- 12- 14		68.98	1970- 09- 21		70.16
1970- 06- 18		70.96	1970- 03- 09		71.34
1970- 01- 23		69.73	1969- 09- 22		68.91
1969- 07- 10		68.07	1969- 04- 17		68.56
1969- 01- 27		68.59	1968- 09- 26		67.61
1968- 06- 25		67.59	1968- 04- 08		68.86
1967- 12- 15		67.58	1967- 10- 05		67.56
1967- 07- 17		67.26	1967- 04- 18		67.36
1966- 12- 22		66.28	1966- 09- 23		65.86
1966- 06- 02		66.98	1966- 03- 02		67.55
1965- 11- 24		67.98	1965- 08- 19		69.04
1965- 06- 08		70.90	1965- 03- 15		71.46
1964- 12- 09		71.30	1964- 06- 25		73.23

Ground- water levels, continued.

Date	Feet below Surface	Feet to Sealevel	Date	Feet below Surface	Feet to Sealevel
1964- 04- 02		73.91	1963- 12- 20		73.18
1963- 09- 18		73.02	1963- 06- 27		74.04
1963- 03- 11		75.81	1963- 02- 18		75.19

C10
ESE
0 - 1/8 Mile
Higher

FED USGS **USGS2116339**

Agency cd:	USGS	Site no:	404453073323902
Site name:	N 1197. 4		
Latitude:	404453	EDR Site id:	USGS2116339
Longitude:	0733239	Dec lat:	40.74815575
Dec lon:	- 73.54373718	Coor meth:	M
Coor accr:	S	Latlong datum:	NAD27
Dec latlong datum:	NAD83	District:	36
State:	36	County:	059
Country:	US	Land net:	Not Reported
Location map:	NH 944 3104	Map scale:	Not Reported
Altitude:	117.0		
Altitude method:	Level or other surveying method		
Altitude accuracy:	0.1		
Altitude datum:	National Geodetic Vertical Datum of 1929		
Hydrologic:	Southern Long Island. New York. Area = 1660 sq.mi.		
Topographic:	Not Reported		
Site type:	Ground- water other than Spring	Date construction:	19750711
Date inventoried:	Not Reported	Mean greenwich time offset:	EST
Local standard time flag:	N		
Type of ground water site:	Single well, other than collector or Ranney type		
Aquifer Type:	Not Reported		
Aquifer:	GLACIAL AQUIFER,UPPER		
Well depth:	69.	Hole depth:	69.
Source of depth data:	Not Reported		
Project number:	Not Reported		
Real time data flag:	0	Daily flow data begin date:	0000- 00- 00
Daily flow data end date:	0000- 00- 00	Daily flow data count:	0
Peak flow data begin date:	0000- 00- 00	Peak flow data end date:	0000- 00- 00
Peak flow data count:	0	Water quality data begin date:	1982- 10- 04
Water quality data end date:	1987- 10- 13	Water quality data count:	4
Ground water data begin date:	1975- 07- 11	Ground water data end date:	1998- 03- 24
Ground water data count:	156		

Ground- water levels, Number of Measurements: 156

Date	Feet below Surface	Feet to Sealevel	Date	Feet below Surface	Feet to Sealevel
1998- 03- 24		67.77	1997- 03- 10		66.85
1996- 09- 27		64.71	1996- 06- 28		64.97
1996- 03- 13		63.67	1996- 01- 22		63.27
1995- 12- 08		63.55	1995- 09- 19		63.87
1995- 07- 26		65.15	1995- 05- 18		65.25
1995- 03- 13		65.50	1995- 01- 19		65.49
1994- 12- 13		65.69	1994- 10- 20		66.03
1994- 09- 20		66.10	1994- 08- 24		66.75
1994- 07- 20		67.10	1994- 06- 17		68.03

Ground- water levels, continued.

Date	Feet below Surface	Feet to Sealevel	Date	Feet below Surface	Feet to Sealevel
1994- 05- 18		68.43	1994- 04- 20		68.06
1994- 03- 30		67.62	1994- 02- 17		66.86
1994- 02- 01		67.19	1993- 12- 20		66.21
1993- 11- 22		65.98	1993- 10- 25		66.30
1993- 09- 23		66.76	1993- 08- 18		67.80
1993- 07- 16		68.91	1993- 06- 16		69.55
1993- 05- 17		69.86	1993- 04- 23		69.86
1993- 03- 23		68.49	1993- 02- 18		68.48
1993- 01- 19		68.40	1993- 01- 04		68.20
1992- 11- 18		67.61	1992- 10- 20		67.59
1992- 09- 30		67.76	1992- 08- 20		68.30
1992- 07- 14		68.02	1992- 06- 16		68.57
1992- 05- 14		69.11	1992- 04- 23		69.26
1992- 03- 16		69.69	1992- 02- 21		69.96
1992- 01- 23		70.33	1991- 12- 19		70.51
1991- 11- 18		70.72	1991- 10- 15		71.26
1991- 09- 18		71.60	1991- 08- 27		72.00
1991- 08- 23		72.20	1991- 07- 17		72.21
1991- 06- 24		72.48	1991- 05- 17		72.67
1991- 04- 16		72.74	1991- 03- 21		72.65
1991- 02- 22		72.74	1991- 01- 17		72.43
1990- 12- 10		72.58	1990- 11- 16		72.54
1990- 10- 10		71.92	1990- 09- 13		72.22
1990- 08- 13		72.55	1990- 07- 11		72.74
1990- 06- 12		72.83	1990- 05- 22		72.31
1990- 04- 26		71.20	1990- 04- 18		71.14
1990- 03- 27		70.86	1990- 02- 20		70.80
1990- 01- 18		71.09	1989- 12- 19		71.21
1989- 11- 13		71.38	1989- 10- 18		70.44
1989- 09- 25		70.62	1989- 08- 21		70.54
1989- 07- 24		70.18	1989- 06- 22		69.12
1989- 05- 19		66.84	1989- 04- 18		65.32
1989- 03- 21		64.80	1989- 02- 13		65.04
1989- 01- 19		65.21	1988- 12- 08		64.93
1988- 11- 18		64.45	1988- 10- 27		64.40
1988- 09- 23		64.56	1988- 08- 19		64.77
1988- 07- 18		64.93	1988- 06- 20		65.26
1988- 05- 25		65.56	1988- 04- 28		65.48
1988- 03- 28		65.71	1988- 02- 26		65.42
1988- 01- 28		65.31	1987- 12- 18		66.03
1987- 11- 17		66.18	1987- 10- 15		66.65
1987- 10- 13		66.73	1987- 10- 01		66.84
1987- 07- 28		67.88	1987- 05- 20		68.61
1987- 03- 23		67.84	1986- 10- 14		67.33
1986- 04- 17		69.83	1985- 10- 15		70.60
1985- 04- 10		73.00	1984- 11- 09		76.43
1984- 04- 30		77.11	1983- 08- 22		73.68
1983- 06- 21		74.05	1983- 04- 11		71.76
1982- 12- 10		70.80	1982- 09- 08		72.60
1982- 07- 07		72.71	1982- 03- 08		71.36
1982- 01- 07		72.07	1981- 09- 09		72.80
1981- 06- 04		73.82	1981- 03- 11		74.72
1981- 03- 11		74.72	1980- 12- 18		76.46
1980- 09- 03		77.33	1980- 05- 28		78.82
1980- 03- 18		75.92	1979- 12- 03		77.59

Ground- water levels, continued.

Date	Feet below Surface	Feet to Sealevel	Date	Feet below Surface	Feet to Sealevel
1979- 09- 14		79.05	1979- 06- 07		80.13
1979- 04- 19		79.29	1979- 03- 21		79.20
1979- 03- 08		78.55	1978- 12- 29		75.15
1978- 12- 05		74.98	1978- 11- 21		74.46
1978- 10- 24		75.11	1978- 09- 26		75.60
1978- 09- 11		75.62	1978- 08- 24		76.33
1978- 07- 27		76.90	1978- 06- 28		77.64
1978- 06- 06		78.80	1978- 05- 31		78.14
1978- 03- 22		78.69	1977- 12- 14		76.13
1977- 09- 01		73.33	1977- 06- 06		73.54
1977- 03- 29		73.88	1976- 12- 06		74.69
1976- 09- 07		75.91	1976- 06- 08		76.65
1976- 03- 15		77.49	1975- 12- 30		75.92
1975- 09- 09		75.91	1975- 07- 11		75.95

C11
ESE
0 - 1/8 Mile
Higher

FED USGS **USGS2116326**

Agency cd:	USGS	Site no:	404452073323902
Site name:	N 1197. 2		
Latitude:	404452	EDR Site id:	USGS2116326
Longitude:	0733239	Dec lat:	40.74787798
Dec lon:	- 73.54373718	Coor meth:	M
Coor accr:	S	Latlong datum:	NAD27
Dec latlong datum:	NAD83	District:	36
State:	36	County:	059
Country:	US	Land net:	Not Reported
Location map:	NH 944 3104	Map scale:	Not Reported
Altitude:	117.0		
Altitude method:	Level or other surveying method		
Altitude accuracy:	0.1		
Altitude datum:	National Geodetic Vertical Datum of 1929		
Hydrologic:	Southern Long Island. New York. Area = 1660 sq.mi.		
Topographic:	Not Reported		
Site type:	Ground- water other than Spring	Date construction:	Not Reported
Date inventoried:	Not Reported	Mean greenwich time offset:	EST
Local standard time flag:	N		
Type of ground water site:	Single well, other than collector or Ranney type		
Aquifer Type:	Not Reported		
Aquifer:	Not Reported		
Well depth:	52.	Hole depth:	52.
Source of depth data:	Not Reported		
Project number:	Not Reported		
Real time data flag:	0	Daily flow data begin date:	0000- 00- 00
Daily flow data end date:	0000- 00- 00	Daily flow data count:	0
Peak flow data begin date:	0000- 00- 00	Peak flow data end date:	0000- 00- 00
Peak flow data count:	0	Water quality data begin date:	0000- 00- 00
Water quality data end date:	0000- 00- 00	Water quality data count:	0
Ground water data begin date:	1956- 06- 19	Ground water data end date:	1962- 07- 27
Ground water data count:	15		

Ground- water levels, Number of Measurements: 15

Date	Feet below Surface	Feet to Sealevel	Date	Feet below Surface	Feet to Sealevel
1962- 07- 27		75.12	1962- 03- 16		76.55
1961- 12- 21		76.04	1961- 10- 16		76.06
1961- 07- 14		75.74	1960- 12- 01		75.24
1960- 05- 25		74.59	1959- 10- 16		72.56
1959- 05- 08		75.44	1958- 12- 01		76.34
1958- 04- 24		76.73	1957- 07- 26		73.81
1957- 04- 29		74.74	1956- 11- 28		76.07
1956- 06- 19		75.76			

C12
ESE
0 - 1/8 Mile
Higher

FED USGS **USGS2116356**

Agency cd:	USGS	Site no:	404454073323901
Site name:	N 1197. 1		
Latitude:	404452	EDR Site id:	USGS2116356
Longitude:	0733239	Dec lat:	40.74787798
Dec lon:	- 73.54373718	Coor meth:	M
Coor accr:	S	Latlong datum:	NAD27
Dec latlong datum:	NAD83	District:	36
State:	36	County:	059
Country:	US	Land net:	Not Reported
Location map:	NH 944 3104	Map scale:	Not Reported
Altitude:	117.0		
Altitude method:	Level or other surveying method		
Altitude accuracy:	0.1		
Altitude datum:	National Geodetic Vertical Datum of 1929		
Hydrologic:	Southern Long Island. New York. Area = 1660 sq.mi.		
Topographic:	Not Reported		
Site type:	Ground- water other than Spring	Date construction:	Not Reported
Date inventoried:	Not Reported	Mean greenwich time offset:	EST
Local standard time flag:	N		
Type of ground water site:	Single well, other than collector or Ranney type		
Aquifer Type:	Not Reported		
Aquifer:	GLACIAL AQUIFER,UPPER		
Well depth:	61.	Hole depth:	61.
Source of depth data:	Not Reported		
Project number:	Not Reported		
Real time data flag:	0	Daily flow data begin date:	0000- 00- 00
Daily flow data end date:	0000- 00- 00	Daily flow data count:	0
Peak flow data begin date:	0000- 00- 00	Peak flow data end date:	0000- 00- 00
Peak flow data count:	0	Water quality data begin date:	1976- 01- 30
Water quality data end date:	1976- 09- 15	Water quality data count:	7
Ground water data begin date:	1938- 03- 08	Ground water data end date:	1955- 12- 01
Ground water data count:	40		

Ground- water levels, Number of Measurements: 40

Date	Feet below Surface	Feet to Sealevel	Date	Feet below Surface	Feet to Sealevel
1955- 12- 01		77.69	1955- 07- 25		73.86
1955- 04- 06		76.18	1954- 09- 22		75.80
1954- 04- 23		75.88	1953- 09- 23		77.27
1953- 03- 27		76.60	1952- 10- 21		75.88

Ground- water levels, continued.

Date	Feet below Surface	Feet to Sealevel	Date	Feet below Surface	Feet to Sealevel
1952- 06- 17		76.48	1951- 11- 30		72.95
1951- 05- 17		75.61	1950- 12- 28		73.06
1950- 09- 02		74.22	1950- 04- 13		74.54
1949- 11- 04		75.59	1949- 06- 15		77.27
1949- 01- 10		75.35	1948- 07- 17		75.90
1948- 04- 06		74.75	1947- 10- 23		72.37
1947- 04- 11		73.34	1946- 09- 25		76.86
1946- 02- 11		74.90	1945- 07- 11		74.41
1945- 03- 08		74.83	1944- 05- 10		74.11
1944- 01- 26		73.32	1943- 05- 27		74.45
1943- 03- 02		74.16	1942- 08- 28		73.26
1941- 10- 17		72.70	1941- 04- 01		74.09
1940- 12- 14		73.91	1940- 10- 28		74.43
1940- 04- 25		75.08	1940- 03- 20		75.19
1939- 09- 13		77.01	1938- 09- 29		74.83
1938- 06- 07		72.63	1938- 03- 08		71.66

13
NE
1/4 - 1/2 Mile
Higher

FED USGS **USGS2116267**

Agency cd:	USGS	Site no:	404507073323201
Site name:	N 3584. 1		
Latitude:	404505	EDR Site id:	USGS2116267
Longitude:	0733230	Dec lat:	40.75148901
Dec lon:	- 73.54123706	Coor meth:	M
Coor accr:	S	Latlong datum:	NAD27
Dec latlong datum:	NAD83	District:	36
State:	36	County:	059
Country:	US	Land net:	Not Reported
Location map:	NH 953 3	Map scale:	Not Reported
Altitude:	119.0		
Altitude method:	Level or other surveying method		
Altitude accuracy:	0.1		
Altitude datum:	National Geodetic Vertical Datum of 1929		
Hydrologic:	Southern Long Island. New York. Area = 1660 sq.mi.		
Topographic:	Not Reported		
Site type:	Ground- water other than Spring	Date construction:	Not Reported
Date inventoried:	Not Reported	Mean greenwich time offset:	EST
Local standard time flag:	N		
Type of ground water site:	Single well, other than collector or Ranney type		
Aquifer Type:	Not Reported		
Aquifer:	MAGOTHY AQUIFER		
Well depth:	107.	Hole depth:	Not Reported
Source of depth data:	Not Reported		
Project number:	Not Reported		
Real time data flag:	0	Daily flow data begin date:	0000- 00- 00
Daily flow data end date:	0000- 00- 00	Daily flow data count:	0
Peak flow data begin date:	0000- 00- 00	Peak flow data end date:	0000- 00- 00
Peak flow data count:	0	Water quality data begin date:	1967- 10- 26
Water quality data end date:	1967- 10- 26	Water quality data count:	1
Ground water data begin date:	0000- 00- 00	Ground water data end date:	0000- 00- 00
Ground water data count:	0		

Ground- water levels, Number of Measurements: 0

Map ID Direction Distance Elevation	Database	EDR ID Number
D14 **West** **1/4 - 1/2 Mile** **Lower**	**FED USGS**	**USGS2116328**

Agency cd:	USGS	Site no:	404452073331102
Site name:	N 3634. 2		
Latitude:	404452	EDR Site id:	USGS2116328
Longitude:	0733311	Dec lat:	40.74787807
Dec lon:	- 73.55262633	Coor meth:	M
Coor accr:	S	Latlong datum:	NAD27
Dec latlong datum:	NAD83	District:	36
State:	36	County:	059
Country:	US	Land net:	Not Reported
Location map:	NH 915 1	Map scale:	Not Reported
Altitude:	116.0		
Altitude method:	Level or other surveying method		
Altitude accuracy:	0.1		
Altitude datum:	National Geodetic Vertical Datum of 1929		
Hydrologic:	Southern Long Island. New York. Area = 1660 sq.mi.		
Topographic:	Not Reported		
Site type:	Ground- water other than Spring	Date construction:	Not Reported
Date inventoried:	Not Reported	Mean greenwich time offset:	EST
Local standard time flag:	N		
Type of ground water site:	Single well, other than collector or Ranney type		
Aquifer Type:	Not Reported		
Aquifer:	MAGOTHY AQUIFER		
Well depth:	109.	Hole depth:	Not Reported
Source of depth data:	Not Reported		
Project number:	Not Reported		
Real time data flag:	Not Reported	Daily flow data begin date:	Not Reported
Daily flow data end date:	Not Reported	Daily flow data count:	Not Reported
Peak flow data begin date:	Not Reported	Peak flow data end date:	Not Reported
Peak flow data count:	Not Reported	Water quality data begin date:	Not Reported
Water quality data end date:	Not Reported	Water quality data count:	Not Reported
Ground water data begin date:	Not Reported	Ground water data end date:	Not Reported
Ground water data count:	Not Reported		

Ground- water levels, Number of Measurements: 0

D15 **West** **1/4 - 1/2 Mile** **Lower**	**FED USGS**	**USGS2116327**

Agency cd:	USGS	Site no:	404452073331101
Site name:	N 3634. 1		
Latitude:	404452	EDR Site id:	USGS2116327
Longitude:	0733311	Dec lat:	40.74787807
Dec lon:	- 73.55262633	Coor meth:	M
Coor accr:	S	Latlong datum:	NAD27
Dec latlong datum:	NAD83	District:	36
State:	36	County:	059
Country:	US	Land net:	Not Reported
Location map:	NH 915 1	Map scale:	Not Reported

Altitude:	116.0		
Altitude method:	Level or other surveying method		
Altitude accuracy:	0.1		
Altitude datum:	National Geodetic Vertical Datum of 1929		
Hydrologic:	Southern Long Island. New York. Area = 1660 sq.mi.		
Topographic:	Not Reported		
Site type:	Ground- water other than Spring	Date construction:	Not Reported
Date inventoried:	Not Reported	Mean greenwich time offset:	EST
Local standard time flag:	N		
Type of ground water site:	Single well, other than collector or Ranney type		
Aquifer Type:	Not Reported		
Aquifer:	Not Reported		
Well depth:	150.	Hole depth:	Not Reported
Source of depth data:	Not Reported		
Project number:	Not Reported		
Real time data flag:	Not Reported	Daily flow data begin date:	Not Reported
Daily flow data end date:	Not Reported	Daily flow data count:	Not Reported
Peak flow data begin date:	Not Reported	Peak flow data end date:	Not Reported
Peak flow data count:	Not Reported	Water quality data begin date:	Not Reported
Water quality data end date:	Not Reported	Water quality data count:	Not Reported
Ground water data begin date:	Not Reported	Ground water data end date:	Not Reported
Ground water data count:	Not Reported		

Ground- water levels, Number of Measurements: 0

E16
North
1/2 - 1 Mile
Higher

FED USGS **USGS2116064**

Agency cd:	USGS	Site no:	404524073325101
Site name:	N 9917. 1		
Latitude:	404524	EDR Site id:	USGS2116064
Longitude:	0733251	Dec lat:	40.75676679
Dec lon:	- 73.5470705	Coor meth:	M
Coor accr:	S	Latlong datum:	NAD27
Dec latlong datum:	NAD83	District:	36
State:	36	County:	059
Country:	US	Land net:	Not Reported
Location map:	NH 931 3104	Map scale:	Not Reported
Altitude:	124.8		
Altitude method:	Level or other surveying method		
Altitude accuracy:	0.1		
Altitude datum:	National Geodetic Vertical Datum of 1929		
Hydrologic:	Southern Long Island. New York. Area = 1660 sq.mi.		
Topographic:	Not Reported		
Site type:	Ground- water other than Spring	Date construction:	19811001
Date inventoried:	Not Reported	Mean greenwich time offset:	EST
Local standard time flag:	N		
Type of ground water site:	Single well, other than collector or Ranney type		
Aquifer Type:	Not Reported		
Aquifer:	GLACIAL AQUIFER,UPPER		
Well depth:	76.	Hole depth:	76.
Source of depth data:	Not Reported		
Project number:	Not Reported		
Real time data flag:	0	Daily flow data begin date:	0000- 00- 00
Daily flow data end date:	0000- 00- 00	Daily flow data count:	0
Peak flow data begin date:	0000- 00- 00	Peak flow data end date:	0000- 00- 00

Peak flow data count:	0	Water quality data begin date:	1985- 03- 01
Water quality data end date:	1990- 07- 17	Water quality data count:	5
Ground water data begin date:	1982- 12- 10	Ground water data end date:	1991- 08- 27
Ground water data count:	13		

Ground- water levels, Number of Measurements: 13

Date	Feet below Surface	Feet to Sealevel	Date	Feet below Surface	Feet to Sealevel
1991- 08- 27		76.52	1990- 11- 05		76.92
1990- 07- 17		76.75	1990- 03- 26		74.87
1987- 09- 17		71.41	1987- 07- 28		72.14
1987- 05- 27		72.71	1986- 07- 21		72.87
1984- 04- 30		80.71	1983- 08- 22		77.44
1983- 06- 21		77.91	1983- 04- 11		74.97
1982- 12- 10		75.42			

F17
South
1/2 - 1 Mile
Lower

FED USGS **USGS2116657**

Agency cd:	USGS	Site no:	404425073324301
Site name:	N 9217. 1		
Latitude:	404425	EDR Site id:	USGS2116657
Longitude:	0733243	Dec lat:	40.74037812
Dec lon:	- 73.5448484	Coor meth:	M
Coor accr:	S	Latlong datum:	NAD27
Dec latlong datum:	NAD83	District:	36
State:	36	County:	059
Country:	US	Land net:	Not Reported
Location map:	NH 938 1	Map scale:	Not Reported
Altitude:	107.0		
Altitude method:	Level or other surveying method		
Altitude accuracy:	0.1		
Altitude datum:	National Geodetic Vertical Datum of 1929		
Hydrologic:	Southern Long Island. New York. Area = 1660 sq.mi.		
Topographic:	Not Reported		
Site type:	Ground- water other than Spring	Date construction:	Not Reported
Date inventoried:	Not Reported	Mean greenwich time offset:	EST
Local standard time flag:	N		
Type of ground water site:	Single well, other than collector or Ranney type		
Aquifer Type:	Not Reported		
Aquifer:	GLACIAL AQUIFER,UPPER		
Well depth:	51.	Hole depth:	Not Reported
Source of depth data:	Not Reported		
Project number:	Not Reported		
Real time data flag:	0	Daily flow data begin date:	0000- 00- 00
Daily flow data end date:	0000- 00- 00	Daily flow data count:	0
Peak flow data begin date:	0000- 00- 00	Peak flow data end date:	0000- 00- 00
Peak flow data count:	0	Water quality data begin date:	1979- 05- 10
Water quality data end date:	1985- 03- 11	Water quality data count:	6
Ground water data begin date:	1980- 05- 14	Ground water data end date:	1987- 07- 29
Ground water data count:	51		

Ground- water levels, Number of Measurements: 51

Date	Feet below Surface	Feet to Sealevel	Date	Feet below Surface	Feet to Sealevel
1987- 07- 29		63.71	1987- 05- 22		64.66
1986- 05- 08		65.34	1986- 01- 06		65.41
1985- 10- 01		66.19	1985- 07- 24		67.04
1985- 05- 14		67.65	1985- 03- 11		68.64
1985- 01- 14		69.86	1984- 11- 07		71.54
1984- 09- 25		72.92	1984- 07- 24		74.41
1984- 05- 24		72.66	1984- 04- 02		71.26
1984- 02- 01		70.37	1984- 01- 09		70.76
1983- 12- 01		69.01	1983- 10- 27		68.71
1983- 09- 21		68.56	1983- 08- 15		69.27
1983- 07- 11		69.56	1983- 06- 06		70.34
1983- 05- 06		69.78	1983- 05- 05		69.67
1983- 05- 02		69.42	1983- 03- 30		66.02
1983- 02- 24		65.37	1983- 01- 12		65.81
1982- 12- 02		66.04	1982- 11- 01		66.73
1982- 09- 28		67.06	1982- 08- 13		67.88
1982- 07- 01		68.43	1982- 05- 26		68.01
1982- 04- 19		68.07	1982- 03- 17		68.35
1982- 02- 08		68.14	1982- 01- 05		67.14
1981- 12- 03		67.12	1981- 11- 02		67.46
1981- 10- 05		67.76	1981- 08- 24		68.17
1981- 07- 27		68.65	1981- 06- 23		68.76
1981- 05- 26		69.07	1981- 04- 27		69.33
1981- 03- 23		69.41	1981- 02- 18		69.52
1981- 01- 19		69.97	1980- 10- 14		71.29
1980- 05- 14		74.08			

F18
South
1/2 - 1 Mile
Lower

FED USGS **USGS2116658**

Agency cd:	USGS	Site no:	404425073324311
Site name:	CEDAR CREEK WELL 2 > 12/1/83 > 24RPD		
Latitude:	404425	EDR Site id:	USGS2116658
Longitude:	0733243	Dec lat:	40.74037812
Dec lon:	- 73.5448484	Coor meth:	M
Coor accr:	S	Latlong datum:	NAD27
Dec latlong datum:	NAD83	District:	36
State:	36	County:	059
Country:	US	Land net:	Not Reported
Location map:	FREEPORT S- 26- 2	Map scale:	24000
Altitude:	Not Reported		
Altitude method:	Not Reported		
Altitude accuracy:	Not Reported		
Altitude datum:	Not Reported		
Hydrologic:	Not Reported		
Topographic:	Not Reported		
Site type:	Ground- water other than Spring	Date construction:	Not Reported
Date inventoried:	Not Reported	Mean greenwich time offset:	EST
Local standard time flag:	N		
Type of ground water site:	Single well, other than collector or Ranney type		
Aquifer Type:	Not Reported		
Aquifer:	GLACIAL AQUIFER,UPPER		
Well depth:	50	Hole depth:	Not Reported
Source of depth data:	Not Reported		
Project number:	Not Reported		
Real time data flag:	Not Reported	Daily flow data begin date:	Not Reported
Daily flow data end date:	Not Reported	Daily flow data count:	Not Reported
Peak flow data begin date:	Not Reported	Peak flow data end date:	Not Reported

Peak flow data count:	Not Reported	Water quality data begin date:	Not Reported
Water quality data end date:	Not Reported	Water quality data count:	Not Reported
Ground water data begin date:	Not Reported	Ground water data end date:	Not Reported
Ground water data count:	Not Reported		

Ground- water levels, Number of Measurements: 0

G19
ESE
1/2 - 1 Mile
Lower

NY WELLS **NYWS006254**

Well Id:	NY2902829	System name:	HICKSVILLE WD
System Id:	004	Well name:	N 08525 - WELL 3- 2 OOS(NO3)
Type:	Well	Active?:	Active
County:	NASSAU COUNTY	Latitude:	404441 000
Longitude:	733209 000	Slec_type_:	AC
Agency:	HUMMAN, RICHARD		
Address:	HICKSVILLE WATER DISTRICT 4 DEAN STREET		
City/State/Zip:	HICKSVILLE NY 11801		
Phone:	516- 931- 0184		

20
North
1/2 - 1 Mile
Higher

FED USGS **USGS2116075**

Agency cd:	USGS	Site no:	404525073324201
Site name:	N 10317. 1		
Latitude:	404525	EDR Site id:	USGS2116075
Longitude:	0733242	Dec lat:	40.75704454
Dec lon:	- 73.54457042	Coor meth:	M
Coor accr:	S	Latlong datum:	NAD27
Dec latlong datum:	NAD83	District:	36
State:	36	County:	059
Country:	US	Land net:	Not Reported
Location map:	NH 931 3104	Map scale:	Not Reported
Altitude:	126.0		
Altitude method:	Level or other surveying method		
Altitude accuracy:	0.1		
Altitude datum:	National Geodetic Vertical Datum of 1929		
Hydrologic:	Southern Long Island. New York. Area = 1660 sq.mi.		
Topographic:	Not Reported		
Site type:	Ground- water other than Spring	Date construction:	Not Reported
Date inventoried:	Not Reported	Mean greenwich time offset:	EST
Local standard time flag:	N		
Type of ground water site:	Single well, other than collector or Ranney type		
Aquifer Type:	Not Reported		
Aquifer:	GLACIAL AQUIFER,UPPER		
Well depth:	64.	Hole depth:	Not Reported
Source of depth data:	Not Reported		
Project number:	Not Reported		
Real time data flag:	Not Reported	Daily flow data begin date:	Not Reported
Daily flow data end date:	Not Reported	Daily flow data count:	Not Reported
Peak flow data begin date:	Not Reported	Peak flow data end date:	Not Reported
Peak flow data count:	Not Reported	Water quality data begin date:	Not Reported
Water quality data end date:	Not Reported	Water quality data count:	Not Reported
Ground water data begin date:	Not Reported	Ground water data end date:	Not Reported
Ground water data count:	Not Reported		

Ground- water levels, Number of Measurements: 0

Map ID Direction Distance Elevation	Database	EDR ID Number
H21 **SW** **1/2 - 1 Mile** **Lower**	**FED USGS**	**USGS2116722**

Agency cd:	USGS	Site no:	404430073331013
Site name:	CEDAR CREEK WELL 1C > 12/1/83 288RPD		
Latitude:	404430	EDR Site id:	USGS2116722
Longitude:	0733310	Dec lat:	40.74176706
Dec lon:	- 73.55234861	Coor meth:	M
Coor accr:	S	Latlong datum:	NAD27
Dec latlong datum:	NAD83	District:	36
State:	36	County:	059
Country:	US	Land net:	Not Reported
Location map:	FREEPORT S- 26- 2	Map scale:	24000
Altitude:	Not Reported		
Altitude method:	Not Reported		
Altitude accuracy:	Not Reported		
Altitude datum:	Not Reported		
Hydrologic:	Southern Long Island. New York. Area = 1660 sq.mi.		
Topographic:	Not Reported		
Site type:	Ground- water other than Spring	Date construction:	Not Reported
Date inventoried:	Not Reported	Mean greenwich time offset:	EST
Local standard time flag:	N		
Type of ground water site:	Single well, other than collector or Ranney type		
Aquifer Type:	Unconfined single aquifer		
Aquifer:	GLACIAL AQUIFER,UPPER		
Well depth:	50	Hole depth:	Not Reported
Source of depth data:	Not Reported		
Project number:	Not Reported		
Real time data flag:	Not Reported	Daily flow data begin date:	Not Reported
Daily flow data end date:	Not Reported	Daily flow data count:	Not Reported
Peak flow data begin date:	Not Reported	Peak flow data end date:	Not Reported
Peak flow data count:	Not Reported	Water quality data begin date:	Not Reported
Water quality data end date:	Not Reported	Water quality data count:	Not Reported
Ground water data begin date:	Not Reported	Ground water data end date:	Not Reported
Ground water data count:	Not Reported		

Ground- water levels, Number of Measurements: 0

H22 **SW** **1/2 - 1 Mile** **Lower**	**FED USGS**	**USGS2116717**

Agency cd:	USGS	Site no:	404430073331001
Site name:	N 9234. 1		
Latitude:	404430	EDR Site id:	USGS2116717
Longitude:	0733310	Dec lat:	40.74176706
Dec lon:	- 73.55234861	Coor meth:	M
Coor accr:	S	Latlong datum:	NAD27
Dec latlong datum:	NAD83	District:	36
State:	36	County:	059
Country:	US	Land net:	Not Reported
Location map:	NH 917 1	Map scale:	Not Reported

Altitude:	107.0		
Altitude method:	Level or other surveying method		
Altitude accuracy:	0.1		
Altitude datum:	National Geodetic Vertical Datum of 1929		
Hydrologic:	Southern Long Island. New York. Area = 1660 sq.mi.		
Topographic:	Not Reported		
Site type:	Ground- water other than Spring	Date construction:	Not Reported
Date inventoried:	Not Reported	Mean greenwich time offset:	EST
Local standard time flag:	N		
Type of ground water site:	Single well, other than collector or Ranney type		
Aquifer Type:	Not Reported		
Aquifer:	MAGOTHY AQUIFER		
Well depth:	206.	Hole depth:	Not Reported
Source of depth data:	Not Reported		
Project number:	Not Reported		
Real time data flag:	0	Daily flow data begin date:	0000- 00- 00
Daily flow data end date:	0000- 00- 00	Daily flow data count:	0
Peak flow data begin date:	0000- 00- 00	Peak flow data end date:	0000- 00- 00
Peak flow data count:	0	Water quality data begin date:	1979- 06- 20
Water quality data end date:	1990- 08- 14	Water quality data count:	6
Ground water data begin date:	1980- 05- 14	Ground water data end date:	1998- 03- 24
Ground water data count:	65		

Ground- water levels, Number of Measurements: 65

Date	Feet below Surface	Feet to Sealevel	Date	Feet below Surface	Feet to Sealevel
1998- 03- 24		64.27	1995- 03- 13		61.70
1994- 03- 30		63.93	1993- 03- 23		64.77
1992- 06- 29		64.06	1992- 03- 16		65.37
1991- 10- 23		66.99	1991- 06- 28		67.93
1991- 03- 21		68.49	1990- 10- 31		68.25
1990- 08- 17		67.95	1987- 07- 29		63.92
1987- 05- 19		64.98	1987- 05- 07		64.99
1986- 12- 11		62.77	1986- 05- 08		65.85
1986- 01- 07		65.79	1985- 10- 01		66.22
1985- 08- 13		66.96	1985- 07- 24		67.06
1985- 05- 13		67.74	1985- 03- 06		68.74
1985- 01- 14		69.80	1984- 11- 08		71.47
1984- 09- 25		72.62	1984- 07- 25		74.26
1984- 05- 24		72.65	1984- 04- 02		71.28
1984- 02- 01		70.39	1984- 01- 09		70.49
1983- 12- 01		68.82	1983- 10- 27		68.17
1983- 09- 21		67.72	1983- 08- 15		68.71
1983- 07- 11		68.92	1983- 06- 06		69.84
1983- 05- 06		69.43	1983- 05- 05		69.34
1983- 05- 02		69.02	1983- 03- 31		65.95
1983- 02- 25		65.23	1983- 01- 13		65.80
1982- 12- 03		66.07	1982- 11- 01		66.16
1982- 09- 29		66.81	1982- 08- 13		67.65
1982- 07- 01		68.22	1982- 05- 26		67.73
1982- 04- 19		67.99	1982- 03- 17		68.47
1982- 02- 08		68.25	1982- 01- 05		67.36
1981- 12- 03		67.07	1981- 11- 02		67.37
1981- 10- 05		67.77	1981- 08- 24		68.04
1981- 07- 27		68.73	1981- 06- 23		68.81
1981- 05- 26		69.10	1981- 04- 27		69.44
1981- 03- 23		69.64	1981- 02- 18		69.93
1981- 01- 19		70.29	1980- 10- 14		71.25

Ground- water levels, continued.

Date	Feet below Surface	Feet to Sealevel	Date	Feet below Surface	Feet to Sealevel
1980- 05- 14		74.32			

H23
SW
1/2 - 1 Mile
Lower

FED USGS **USGS2116721**

Agency cd:	USGS	Site no:	404430073331012
Site name:	CEDAR CREEK WELL 1B > 12/1/83 24RPD		
Latitude:	404430	EDR Site id:	USGS2116721
Longitude:	0733310	Dec lat:	40.74176706
Dec lon:	- 73.55234861	Coor meth:	M
Coor accr:	S	Latlong datum:	NAD27
Dec latlong datum:	NAD83	District:	36
State:	36	County:	059
Country:	US	Land net:	Not Reported
Location map:	FREEPORT S- 26- 2	Map scale:	24000
Altitude:	Not Reported		
Altitude method:	Not Reported		
Altitude accuracy:	Not Reported		
Altitude datum:	Not Reported		
Hydrologic:	Not Reported		
Topographic:	Not Reported		
Site type:	Ground- water other than Spring	Date construction:	Not Reported
Date inventoried:	Not Reported	Mean greenwich time offset:	EST
Local standard time flag:	N		
Type of ground water site:	Single well, other than collector or Ranney type		
Aquifer Type:	Not Reported		
Aquifer:	Not Reported		
Well depth:	105	Hole depth:	Not Reported
Source of depth data:	Not Reported		
Project number:	Not Reported		
Real time data flag:	Not Reported	Daily flow data begin date:	Not Reported
Daily flow data end date:	Not Reported	Daily flow data count:	Not Reported
Peak flow data begin date:	Not Reported	Peak flow data end date:	Not Reported
Peak flow data count:	Not Reported	Water quality data begin date:	Not Reported
Water quality data end date:	Not Reported	Water quality data count:	Not Reported
Ground water data begin date:	Not Reported	Ground water data end date:	Not Reported
Ground water data count:	Not Reported		

Ground- water levels, Number of Measurements: 0

H24
SW
1/2 - 1 Mile
Lower

FED USGS **USGS2116720**

Agency cd:	USGS	Site no:	404430073331011
Site name:	CEDAR CREEK WELL 1A > 2/3/84 - - 24 RPD		
Latitude:	404430	EDR Site id:	USGS2116720
Longitude:	0733310	Dec lat:	40.74176706
Dec lon:	- 73.55234861	Coor meth:	M
Coor accr:	S	Latlong datum:	NAD27
Dec latlong datum:	NAD83	District:	36
State:	36	County:	059
Country:	US	Land net:	Not Reported
Location map:	FREEPORT S- 26- 2	Map scale:	24000
Altitude:	Not Reported		
Altitude method:	Not Reported		
Altitude accuracy:	Not Reported		
Altitude datum:	Not Reported		
Hydrologic:	Southern Long Island. New York. Area = 1660 sq.mi.		
Topographic:	Not Reported		
Site type:	Ground- water other than Spring	Date construction:	Not Reported
Date inventoried:	Not Reported	Mean greenwich time offset:	EST
Local standard time flag:	N		
Type of ground water site:	Single well, other than collector or Ranney type		
Aquifer Type:	Confined multiple aquifers		
Aquifer:	MAGOTHY AQUIFER		
Well depth:	205	Hole depth:	Not Reported
Source of depth data:	Not Reported		
Project number:	Not Reported		
Real time data flag:	Not Reported	Daily flow data begin date:	Not Reported
Daily flow data end date:	Not Reported	Daily flow data count:	Not Reported
Peak flow data begin date:	Not Reported	Peak flow data end date:	Not Reported
Peak flow data count:	Not Reported	Water quality data begin date:	Not Reported
Water quality data end date:	Not Reported	Water quality data count:	Not Reported
Ground water data begin date:	Not Reported	Ground water data end date:	Not Reported
Ground water data count:	Not Reported		

Ground- water levels, Number of Measurements: 0

H25
SW
1/2 - 1 Mile
Lower

FED USGS **USGS2116718**

Agency cd:	USGS	Site no:	404430073331002
Site name:	N 9235. 1		
Latitude:	404430	EDR Site id:	USGS2116718
Longitude:	0733310	Dec lat:	40.74176706
Dec lon:	- 73.55234861	Coor meth:	M
Coor accr:	S	Latlong datum:	NAD27
Dec latlong datum:	NAD83	District:	36
State:	36	County:	059
Country:	US	Land net:	Not Reported
Location map:	NH 917 1	Map scale:	Not Reported
Altitude:	107.0		
Altitude method:	Level or other surveying method		
Altitude accuracy:	0.1		
Altitude datum:	National Geodetic Vertical Datum of 1929		
Hydrologic:	Southern Long Island. New York. Area = 1660 sq.mi.		
Topographic:	Not Reported		
Site type:	Ground- water other than Spring	Date construction:	Not Reported
Date inventoried:	Not Reported	Mean greenwich time offset:	EST

Local standard time flag:	N		
Type of ground water site:	Single well, other than collector or Ranney type		
Aquifer Type:	Not Reported		
Aquifer:	MAGOTHY AQUIFER		
Well depth:	106.	Hole depth:	Not Reported
Source of depth data:	Not Reported		
Project number:	Not Reported		
Real time data flag:	0	Daily flow data begin date:	0000- 00- 00
Daily flow data end date:	0000- 00- 00	Daily flow data count:	0
Peak flow data begin date:	0000- 00- 00	Peak flow data end date:	0000- 00- 00
Peak flow data count:	0	Water quality data begin date:	1979- 06- 20
Water quality data end date:	1990- 08- 14	Water quality data count:	6
Ground water data begin date:	1980- 05- 14	Ground water data end date:	1998- 03- 24
Ground water data count:	63		

Ground- water levels, Number of Measurements: 63

Date	Feet below Surface	Feet to Sealevel	Date	Feet below Surface	Feet to Sealevel
1998- 03- 24		64.27	1995- 03- 13		61.80
1994- 03- 30		64.01	1993- 03- 23		64.81
1992- 06- 29		64.26	1992- 03- 16		65.45
1991- 10- 23		67.05	1991- 06- 28		68.14
1991- 03- 21		68.58	1990- 10- 31		68.35
1990- 08- 17		68.23	1987- 07- 29		64.14
1987- 05- 19		65.08	1987- 05- 07		65.19
1986- 12- 11		62.83	1986- 05- 08		65.94
1986- 01- 07		65.89	1985- 10- 01		66.42
1985- 08- 13		67.09	1985- 07- 24		67.23
1985- 05- 13		67.87	1985- 03- 06		68.87
1985- 01- 14		69.96	1984- 11- 08		71.59
1984- 09- 25		72.92	1984- 07- 25		74.52
1984- 05- 24		72.86	1984- 04- 02		71.42
1984- 02- 01		70.54	1984- 01- 09		70.62
1983- 12- 01		68.96	1983- 10- 27		68.36
1983- 09- 21		68.06	1983- 08- 15		68.88
1983- 07- 11		69.24	1983- 06- 06		70.12
1983- 05- 02		69.22	1983- 03- 31		66.06
1983- 02- 25		65.37	1983- 01- 13		65.86
1982- 12- 03		66.09	1982- 11- 02		66.41
1982- 09- 29		66.98	1982- 08- 13		67.82
1982- 07- 01		68.49	1982- 05- 26		67.95
1982- 04- 19		68.16	1982- 03- 17		68.60
1982- 02- 08		68.37	1982- 01- 05		67.40
1981- 12- 03		67.22	1981- 11- 02		67.52
1981- 10- 05		67.93	1981- 08- 24		68.31
1981- 07- 27		68.83	1981- 06- 23		68.98
1981- 05- 26		69.36	1981- 04- 27		69.55
1981- 03- 23		69.69	1981- 02- 18		69.93
1981- 01- 19		70.33	1980- 10- 14		71.27
1980- 05- 14		74.38			

H26
SW
1/2 - 1 Mile
Lower

FED USGS **USGS2116719**

Agency cd:	USGS	Site no:	404430073331003
Site name:	N 9236. 1		
Latitude:	404430	EDR Site id:	USGS2116719
Longitude:	0733310	Dec lat:	40.74176706
Dec lon:	- 73.55234861	Coor meth:	M
Coor accr:	S	Latlong datum:	NAD27
Dec latlong datum:	NAD83	District:	36
State:	36	County:	059
Country:	US	Land net:	Not Reported
Location map:	NH 917 1	Map scale:	Not Reported
Altitude:	107.0		
Altitude method:	Level or other surveying method		
Altitude accuracy:	0.1		
Altitude datum:	National Geodetic Vertical Datum of 1929		
Hydrologic:	Southern Long Island. New York. Area = 1660 sq.mi.		
Topographic:	Not Reported		
Site type:	Ground- water other than Spring	Date construction:	Not Reported
Date inventoried:	Not Reported	Mean greenwich time offset:	EST
Local standard time flag:	N		
Type of ground water site:	Single well, other than collector or Ranney type		
Aquifer Type:	Not Reported		
Aquifer:	GLACIAL AQUIFER,UPPER		
Well depth:	51.	Hole depth:	Not Reported
Source of depth data:	Not Reported		
Project number:	Not Reported		
Real time data flag:	0	Daily flow data begin date:	0000- 00- 00
Daily flow data end date:	0000- 00- 00	Daily flow data count:	0
Peak flow data begin date:	0000- 00- 00	Peak flow data end date:	0000- 00- 00
Peak flow data count:	0	Water quality data begin date:	1979- 12- 17
Water quality data end date:	1990- 07- 18	Water quality data count:	22
Ground water data begin date:	1980- 05- 14	Ground water data end date:	1998- 03- 24
Ground water data count:	69		

Ground- water levels, Number of Measurements: 69

Date	Feet below Surface	Feet to Sealevel	Date	Feet below Surface	Feet to Sealevel
1998- 03- 24		64.39	1995- 03- 13		60.57
1994- 03- 30		64.06	1993- 03- 23		64.82
1992- 06- 29		64.33	1992- 03- 16		65.46
1991- 10- 23		67.04	1991- 06- 28		68.19
1991- 03- 21		68.60	1990- 10- 31		68.36
1990- 08- 17		68.34	1990- 07- 18		68.87
1990- 04- 20		67.37	1987- 07- 29		64.22
1987- 05- 19		65.13	1987- 05- 07		65.24
1986- 12- 11		62.84	1986- 05- 08		65.97
1986- 01- 07		65.90	1985- 10- 01		66.52
1985- 08- 13		67.08	1985- 07- 24		67.29
1985- 05- 13		67.88	1985- 03- 06		68.82
1985- 01- 14		69.01	1984- 11- 08		71.62
1984- 09- 25		73.04	1984- 07- 25		74.62
1984- 05- 24		72.93	1984- 04- 02		71.44
1984- 02- 01		70.59	1984- 01- 09		70.63
1983- 12- 01		68.98	1983- 10- 27		68.39
1983- 09- 21		68.17	1983- 08- 15		68.94
1983- 07- 11		69.35	1983- 06- 06		70.22
1983- 05- 02		69.23	1983- 03- 31		66.07
1983- 02- 25		65.37	1983- 01- 13		65.86
1982- 12- 03		66.09	1982- 11- 02		66.44

Ground- water levels, continued.

Date	Feet below Surface	Feet to Sealevel	Date	Feet below Surface	Feet to Sealevel
1982- 09- 29		67.07	1982- 08- 13		67.88
1982- 07- 01		68.52	1982- 05- 26		68.02
1982- 04- 19		68.23	1982- 03- 17		68.59
1982- 02- 08		68.42	1982- 01- 05		67.34
1981- 12- 03		67.21	1981- 11- 02		67.53
1981- 10- 05		67.95	1981- 08- 24		68.36
1981- 07- 27		68.86	1981- 07- 14		68.76
1981- 07- 06		69.08	1981- 06- 29		68.70
1981- 06- 24		68.77	1981- 06- 23		68.95
1981- 05- 26		69.31	1981- 04- 27		69.55
1981- 03- 23		69.50	1981- 02- 18		69.87
1981- 01- 19		70.26	1980- 10- 14		71.03
1980- 05- 14		74.12			

H27
SW
1/2 - 1 Mile
Lower

FED USGS **USGS2116723**

Agency cd:	USGS	Site no:	404430073331023
Site name:	CEDAR CREEK WELL 1C > 2/3/84 > 24 RPD		
Latitude:	404430	EDR Site id:	USGS2116723
Longitude:	0733310	Dec lat:	40.74176706
Dec lon:	- 73.55234861	Coor meth:	M
Coor accr:	S	Latlong datum:	NAD27
Dec latlong datum:	NAD83	District:	36
State:	36	County:	059
Country:	US	Land net:	Not Reported
Location map:	FREEPORT S- 26- 2	Map scale:	24000
Altitude:	Not Reported		
Altitude method:	Not Reported		
Altitude accuracy:	Not Reported		
Altitude datum:	Not Reported		
Hydrologic:	Southern Long Island. New York. Area = 1660 sq.mi.		
Topographic:	Not Reported		
Site type:	Ground- water other than Spring	Date construction:	Not Reported
Date inventoried:	Not Reported	Mean greenwich time offset:	EST
Local standard time flag:	N		
Type of ground water site:	Single well, other than collector or Ranney type		
Aquifer Type:	Unconfined single aquifer		
Aquifer:	GLACIAL AQUIFER,UPPER		
Well depth:	50	Hole depth:	Not Reported
Source of depth data:	Not Reported		
Project number:	Not Reported		
Real time data flag:	Not Reported	Daily flow data begin date:	Not Reported
Daily flow data end date:	Not Reported	Daily flow data count:	Not Reported
Peak flow data begin date:	Not Reported	Peak flow data end date:	Not Reported
Peak flow data count:	Not Reported	Water quality data begin date:	Not Reported
Water quality data end date:	Not Reported	Water quality data count:	Not Reported
Ground water data begin date:	Not Reported	Ground water data end date:	Not Reported
Ground water data count:	Not Reported		

Ground- water levels, Number of Measurements: 0

Map ID Direction Distance Elevation		Database	EDR ID Number
E28 **North** **1/2 - 1 Mile** **Higher**		**FED USGS**	**USGS2116076**

Agency cd:	USGS	Site no:	404525073325101
Site name:	N 1196. 1		
Latitude:	404525	EDR Site id:	USGS2116076
Longitude:	0733251	Dec lat:	40.75704456
Dec lon:	- 73.5470705	Coor meth:	M
Coor accr:	S	Latlong datum:	NAD27
Dec latlong datum:	NAD83	District:	36
State:	36	County:	059
Country:	US	Land net:	Not Reported
Location map:	NH 931 3104	Map scale:	Not Reported
Altitude:	125.0		
Altitude method:	Level or other surveying method		
Altitude accuracy:	0.1		
Altitude datum:	National Geodetic Vertical Datum of 1929		
Hydrologic:	Southern Long Island. New York. Area = 1660 sq.mi.		
Topographic:	Not Reported		
Site type:	Ground- water other than Spring	Date construction:	Not Reported
Date inventoried:	Not Reported	Mean greenwich time offset:	EST
Local standard time flag:	N		
Type of ground water site:	Single well, other than collector or Ranney type		
Aquifer Type:	Not Reported		
Aquifer:	Not Reported		
Well depth:	62.	Hole depth:	62.
Source of depth data:	Not Reported		
Project number:	Not Reported		
Real time data flag:	0	Daily flow data begin date:	0000- 00- 00
Daily flow data end date:	0000- 00- 00	Daily flow data count:	0
Peak flow data begin date:	0000- 00- 00	Peak flow data end date:	0000- 00- 00
Peak flow data count:	0	Water quality data begin date:	0000- 00- 00
Water quality data end date:	0000- 00- 00	Water quality data count:	0
Ground water data begin date:	1938- 03- 11	Ground water data end date:	1951- 01- 04
Ground water data count:	30		

Ground- water levels, Number of Measurements: 30

Date	Feet below Surface	Feet to Sealevel	Date	Feet below Surface	Feet to Sealevel
1951- 01- 04		77.59	1950- 09- 02		78.23
1950- 04- 13		78.67	1949- 11- 04		80.16
1949- 06- 15		81.68	1949- 01- 10		79.28
1948- 07- 17		79.45	1948- 04- 06		77.47
1947- 10- 23		77.57	1947- 04- 11		77.90
1946- 09- 25		79.87	1946- 02- 11		78.64
1945- 07- 11		78.97	1945- 03- 08		82.70
1944- 05- 10		78.55	1944- 01- 26		78.31
1943- 05- 27		78.73	1943- 03- 02		77.79
1942- 08- 28		77.38	1941- 10- 17		77.43
1941- 04- 01		78.57	1940- 12- 03		78.83
1940- 10- 09		79.33	1940- 05- 11		79.93
1940- 04- 25		79.98	1940- 03- 19		80.12
1939- 09- 11		82.27	1938- 09- 29		78.82
1938- 06- 09		76.85	1938- 03- 11		75.09

Map ID Direction Distance Elevation		Database	EDR ID Number
E29 **North** **1/2 - 1 Mile** **Higher**		**FED USGS**	**USGS2116078**

Agency cd:	USGS	Site no:	404525073325103
Site name:	N 1196. 3		
Latitude:	404525	EDR Site id:	USGS2116078
Longitude:	0733251	Dec lat:	40.75704456
Dec lon:	- 73.5470705	Coor meth:	M
Coor accr:	S	Latlong datum:	NAD27
Dec latlong datum:	NAD83	District:	36
State:	36	County:	059
Country:	US	Land net:	Not Reported
Location map:	NH 931 3104	Map scale:	Not Reported
Altitude:	125.0		
Altitude method:	Level or other surveying method		
Altitude accuracy:	0.1		
Altitude datum:	National Geodetic Vertical Datum of 1929		
Hydrologic:	Southern Long Island. New York. Area = 1660 sq.mi.		
Topographic:	Not Reported		
Site type:	Ground- water other than Spring	Date construction:	Not Reported
Date inventoried:	Not Reported	Mean greenwich time offset:	EST
Local standard time flag:	N		
Type of ground water site:	Single well, other than collector or Ranney type		
Aquifer Type:	Not Reported		
Aquifer:	GLACIAL AQUIFER,UPPER		
Well depth:	83.	Hole depth:	83.
Source of depth data:	Not Reported		
Project number:	Not Reported		
Real time data flag:	0	Daily flow data begin date:	0000- 00- 00
Daily flow data end date:	0000- 00- 00	Daily flow data count:	0
Peak flow data begin date:	0000- 00- 00	Peak flow data end date:	0000- 00- 00
Peak flow data count:	0	Water quality data begin date:	0000- 00- 00
Water quality data end date:	0000- 00- 00	Water quality data count:	0
Ground water data begin date:	1966- 11- 21	Ground water data end date:	1982- 09- 08
Ground water data count:	76		

Ground- water levels, Number of Measurements: 76

Date	Feet below Surface	Feet to Sealevel	Date	Feet below Surface	Feet to Sealevel
1982- 09- 08		76.84	1982- 07- 07		78.04
1982- 03- 08		77.14	1982- 01- 07		77.78
1981- 09- 09		77.95	1981- 06- 04		79.15
1981- 03- 11		79.92	1980- 12- 18		80.94
1980- 09- 03		82.97	1980- 05- 28		83.02
1980- 03- 18		81.56	1979- 12- 05		82.97
1979- 09- 14		83.79	1979- 06- 07		84.46
1979- 05- 24		84.00	1979- 04- 19		83.59
1979- 03- 21		82.54	1979- 03- 08		82.07
1978- 12- 29		80.30	1978- 12- 05		80.60
1978- 11- 21		80.68	1978- 10- 24		81.15
1978- 09- 26		81.61	1978- 09- 11		82.01
1978- 08- 24		82.28	1978- 07- 27		82.72
1978- 06- 28		83.05	1978- 06- 06		83.20
1978- 05- 31		82.98	1978- 03- 22		82.62

Ground- water levels, continued.

Date	Feet below Surface	Feet to Sealevel	Date	Feet below Surface	Feet to Sealevel
1977- 12- 13		79.59	1977- 09- 01		79.05
1977- 06- 07		79.30	1977- 03- 29		80.27
1976- 12- 06		80.15	1976- 09- 07		80.88
1976- 06- 08		81.64	1976- 03- 15		82.17
1975- 12- 30		80.60	1975- 09- 09		79.82
1975- 06- 16		80.55	1975- 03- 21		79.18
1974- 12- 17		78.14	1974- 09- 16		80.01
1974- 06- 14		79.66	1974- 03- 27		79.32
1973- 12- 04		79.51	1973- 09- 20		79.92
1973- 06- 12		80.15	1973- 03- 22		78.40
1972- 12- 29		77.05	1972- 09- 13		73.63
1972- 06- 11		75.04	1972- 03- 20		74.51
1971- 12- 17		74.94	1971- 09- 30		74.02
1971- 07- 19		73.74	1971- 03- 26		74.34
1970- 12- 14		74.62	1970- 09- 21		75.14
1970- 06- 18		75.59	1970- 03- 09		74.69
1970- 01- 26		73.89	1969- 09- 22		73.24
1969- 07- 10		72.76	1969- 04- 17		72.38
1969- 01- 27		72.57	1968- 09- 26		72.24
1968- 06- 25		73.17	1968- 04- 08		73.44
1967- 12- 15		71.29	1967- 10- 05		71.89
1967- 07- 17		71.71	1967- 04- 18		70.35
1966- 12- 22		68.70	1966- 11- 21		68.18

E30
North
1/2 - 1 Mile
Higher

FED USGS **USGS2116077**

Agency cd:	USGS	Site no:	404525073325102
Site name:	N 1196. 2		
Latitude:	404525	EDR Site id:	USGS2116077
Longitude:	0733251	Dec lat:	40.75704456
Dec lon:	- 73.5470705	Coor meth:	M
Coor accr:	S	Latlong datum:	NAD27
Dec latlong datum:	NAD83	District:	36
State:	36	County:	059
Country:	US	Land net:	Not Reported
Location map:	NH 931 3104	Map scale:	Not Reported
Altitude:	125.0		
Altitude method:	Level or other surveying method		
Altitude accuracy:	0.1		
Altitude datum:	National Geodetic Vertical Datum of 1929		
Hydrologic:	Southern Long Island. New York. Area = 1660 sq.mi.		
Topographic:	Not Reported		
Site type:	Ground- water other than Spring	Date construction:	Not Reported
Date inventoried:	Not Reported	Mean greenwich time offset:	EST
Local standard time flag:	N		
Type of ground water site:	Single well, other than collector or Ranney type		
Aquifer Type:	Not Reported		
Aquifer:	Not Reported		
Well depth:	61.	Hole depth:	61.
Source of depth data:	Not Reported		
Project number:	Not Reported		
Real time data flag:	0	Daily flow data begin date:	0000- 00- 00
Daily flow data end date:	0000- 00- 00	Daily flow data count:	0
Peak flow data begin date:	0000- 00- 00	Peak flow data end date:	0000- 00- 00

Peak flow data count: 0
Water quality data begin date: 0000- 00- 00
Water quality data end date: 0000- 00- 00
Water quality data count: 0
Ground water data begin date: 1953- 04- 08
Ground water data end date: 1966- 03- 02
Ground water data count: 35

Ground- water levels, Number of Measurements: 35

Date	Feet below Surface	Feet to Sealevel	Date	Feet below Surface	Feet to Sealevel
1966- 03- 02		71.24	1965- 11- 24		71.86
1965- 08- 19		73.44	1965- 06- 08		74.71
1965- 03- 15		75.35	1964- 12- 09		75.22
1964- 06- 25		77.56	1964- 04- 02		77.54
1963- 12- 20		77.11	1963- 09- 18		77.39
1963- 06- 27		78.81	1963- 03- 11		79.45
1962- 12- 03		79.56	1962- 07- 27		80.31
1962- 03- 16		81.53	1961- 12- 21		80.95
1961- 10- 16		81.63	1961- 07- 14		81.94
1960- 12- 01		80.79	1960- 05- 25		79.56
1959- 10- 16		78.48	1959- 05- 11		80.62
1958- 12- 01		80.69	1958- 04- 24		80.43
1957- 07- 26		78.76	1957- 04- 29		80.11
1956- 11- 28		79.99	1956- 04- 13		82.06
1955- 12- 01		81.99	1955- 07- 25		78.95
1955- 04- 06		80.40	1954- 09- 22		79.79
1954- 04- 23		80.23	1953- 09- 23		81.68
1953- 04- 08		80.78			

I31
East
1/2 - 1 Mile
Higher

NY WELLS **NYWS006248**

Well Id:	NY2902829	System name:	HICKSVILLE WD
System Id:	006	Well name:	N 07561 - WELL 5- 2
Type:	Well	Active?:	Active
County:	NASSAU COUNTY	Latitude:	404455 000
Longitude:	733203 000	Slec_type_:	AC
Agency:	HUMMAN, RICHARD		
Address:	HICKSVILLE WATER DISTRICT 4 DEAN STREET		
City/State/Zip:	HICKSVILLE NY 11801		
Phone:	516- 931- 0184		

G32
ESE
1/2 - 1 Mile
Lower

FED USGS **USGS2116635**

Agency cd:	USGS	Site no:	404441073320801
Site name:	N 5336. 2		
Latitude:	404441	EDR Site id:	USGS2116635
Longitude:	0733207	Dec lat:	40.74482239
Dec lon:	- 73.53484806	Coor meth:	M
Coor accr:	S	Latlong datum:	NAD27
Dec latlong datum:	NAD83	District:	36
State:	36	County:	059
Country:	US	Land net:	Not Reported
Location map:	NH 976 3	Map scale:	Not Reported

Altitude:	114.0		
Altitude method:	Level or other surveying method		
Altitude accuracy:	0.1		
Altitude datum:	National Geodetic Vertical Datum of 1929		
Hydrologic:	Southern Long Island. New York. Area = 1660 sq.mi.		
Topographic:	Not Reported		
Site type:	Ground- water other than Spring	Date construction:	Not Reported
Date inventoried:	Not Reported	Mean greenwich time offset:	EST
Local standard time flag:	N		
Type of ground water site:	Single well, other than collector or Ranney type		
Aquifer Type:	Not Reported		
Aquifer:	MAGOTHY AQUIFER		
Well depth:	528.	Hole depth:	Not Reported
Source of depth data:	Not Reported		
Project number:	Not Reported		
Real time data flag:	0	Daily flow data begin date:	0000- 00- 00
Daily flow data end date:	0000- 00- 00	Daily flow data count:	0
Peak flow data begin date:	0000- 00- 00	Peak flow data end date:	0000- 00- 00
Peak flow data count:	0	Water quality data begin date:	1957- 02- 01
Water quality data end date:	1984- 12- 14	Water quality data count:	25
Ground water data begin date:	0000- 00- 00	Ground water data end date:	0000- 00- 00
Ground water data count:	0		

Ground- water levels, Number of Measurements: 0

G33
ESE **FED USGS** **USGS2116448**
1/2 - 1 Mile
Lower

Agency cd:	USGS	Site no:	404444073321001
Site name:	N 148. 1		
Latitude:	404441	EDR Site id:	USGS2116448
Longitude:	0733207	Dec lat:	40.74482239
Dec lon:	- 73.53484806	Coor meth:	M
Coor accr:	S	Latlong datum:	NAD27
Dec latlong datum:	NAD83	District:	36
State:	36	County:	059
Country:	US	Land net:	Not Reported
Location map:	NH 976 3104	Map scale:	Not Reported
Altitude:	115.0		
Altitude method:	Level or other surveying method		
Altitude accuracy:	0.1		
Altitude datum:	National Geodetic Vertical Datum of 1929		
Hydrologic:	Southern Long Island. New York. Area = 1660 sq.mi.		
Topographic:	Not Reported		
Site type:	Ground- water other than Spring	Date construction:	Not Reported
Date inventoried:	Not Reported	Mean greenwich time offset:	EST
Local standard time flag:	N		
Type of ground water site:	Single well, other than collector or Ranney type		
Aquifer Type:	Not Reported		
Aquifer:	MAGOTHY AQUIFER		
Well depth:	158.	Hole depth:	Not Reported
Source of depth data:	Not Reported		
Project number:	Not Reported		
Real time data flag:	0	Daily flow data begin date:	0000- 00- 00
Daily flow data end date:	0000- 00- 00	Daily flow data count:	0
Peak flow data begin date:	0000- 00- 00	Peak flow data end date:	0000- 00- 00

Peak flow data count:	0	Water quality data begin date:	1952- 01- 08
Water quality data end date:	1954- 04- 28	Water quality data count:	2
Ground water data begin date:	1968- 10- 11	Ground water data end date:	1981- 03- 25
Ground water data count:	50		

Ground- water levels, Number of Measurements: 50

Date	Feet below Surface	Feet to Sealevel	Date	Feet below Surface	Feet to Sealevel
1981- 03- 25		72.57	1981- 01- 06		73.27
1980- 09- 22		74.92	1980- 06- 17		77.21
1980- 03- 19		74.47	1979- 12- 06		76.08
1979- 09- 19		77.08	1979- 06- 25		78.18
1979- 05- 01		77.63	1979- 03- 15		77.07
1979- 02- 01		75.11	1978- 12- 20		73.14
1978- 09- 28		74.57	1978- 06- 19		76.74
1978- 04- 03		77.01	1978- 01- 04		75.17
1977- 09- 21		71.47	1977- 06- 21		71.98
1977- 04- 01		72.03	1976- 12- 22		72.66
1976- 09- 22		73.61	1976- 06- 28		74.17
1976- 03- 17		75.77	1975- 12- 17		73.94
1975- 10- 07		74.13	1975- 06- 30		74.22
1975- 03- 26		75.56	1974- 12- 23		74.09
1974- 10- 01		72.86	1974- 06- 19		73.34
1974- 04- 08		74.27	1974- 01- 22		72.94
1973- 03- 28		72.17	1973- 01- 22		71.43
1972- 09- 28		67.88	1972- 07- 28		69.27
1972- 03- 22		69.05	1971- 12- 22		68.87
1971- 09- 30		68.58	1971- 04- 15		68.61
1970- 09- 30		68.65	1969- 09- 18		68.20
1969- 08- 06		67.84	1969- 06- 18		67.87
1969- 05- 13		67.92	1969- 04- 03		67.40
1969- 01- 03		66.02	1968- 12- 09		66.57
1968- 11- 15		66.19	1968- 10- 11		66.13

G34
ESE
1/2 - 1 Mile
Lower

FED USGS **USGS2116634**

Agency cd:	USGS	Site no:	404441073320704
Site name:	N 5336. 1		
Latitude:	404441	EDR Site id:	USGS2116634
Longitude:	0733207	Dec lat:	40.74482239
Dec lon:	- 73.53484806	Coor meth:	M
Coor accr:	S	Latlong datum:	NAD27
Dec latlong datum:	NAD83	District:	36
State:	36	County:	059
Country:	US	Land net:	Not Reported
Location map:	NH 976 3	Map scale:	Not Reported
Altitude:	114.0		
Altitude method:	Level or other surveying method		
Altitude accuracy:	0.1		
Altitude datum:	National Geodetic Vertical Datum of 1929		
Hydrologic:	Southern Long Island. New York. Area = 1660 sq.mi.		
Topographic:	Not Reported		
Site type:	Ground- water other than Spring	Date construction:	Not Reported
Date inventoried:	Not Reported	Mean greenwich time offset:	EST

Local standard time flag:	N		
Type of ground water site:	Single well, other than collector or Ranney type		
Aquifer Type:	Not Reported		
Aquifer:	Not Reported		
Well depth:	670.	Hole depth:	Not Reported
Source of depth data:	Not Reported		
Project number:	Not Reported		
Real time data flag:	Not Reported	Daily flow data begin date:	Not Reported
Daily flow data end date:	Not Reported	Daily flow data count:	Not Reported
Peak flow data begin date:	Not Reported	Peak flow data end date:	Not Reported
Peak flow data count:	Not Reported	Water quality data begin date:	Not Reported
Water quality data end date:	Not Reported	Water quality data count:	Not Reported
Ground water data begin date:	Not Reported	Ground water data end date:	Not Reported
Ground water data count:	Not Reported		

Ground- water levels, Number of Measurements: 0

I35
East **FED USGS** **USGS2116368**
1/2 - 1 Mile
Higher

Agency cd:	USGS	Site no:	404455073320301
Site name:	N 8526. 1		
Latitude:	404454	EDR Site id:	USGS2116368
Longitude:	0733203	Dec lat:	40.74843343
Dec lon:	- 73.53373688	Coor meth:	M
Coor accr:	S	Latlong datum:	NAD27
Dec latlong datum:	NAD83	District:	36
State:	36	County:	059
Country:	US	Land net:	Not Reported
Location map:	NH 974 3	Map scale:	Not Reported
Altitude:	119.0		
Altitude method:	Level or other surveying method		
Altitude accuracy:	0.1		
Altitude datum:	National Geodetic Vertical Datum of 1929		
Hydrologic:	Southern Long Island. New York. Area = 1660 sq.mi.		
Topographic:	Not Reported		
Site type:	Ground- water other than Spring	Date construction:	Not Reported
Date inventoried:	Not Reported	Mean greenwich time offset:	EST
Local standard time flag:	N		
Type of ground water site:	Single well, other than collector or Ranney type		
Aquifer Type:	Not Reported		
Aquifer:	MAGOTHY AQUIFER		
Well depth:	601.	Hole depth:	Not Reported
Source of depth data:	Not Reported		
Project number:	Not Reported		
Real time data flag:	0	Daily flow data begin date:	0000- 00- 00
Daily flow data end date:	0000- 00- 00	Daily flow data count:	0
Peak flow data begin date:	0000- 00- 00	Peak flow data end date:	0000- 00- 00
Peak flow data count:	0	Water quality data begin date:	1969- 06- 06
Water quality data end date:	1988- 08- 08	Water quality data count:	22
Ground water data begin date:	0000- 00- 00	Ground water data end date:	0000- 00- 00
Ground water data count:	0		

Ground- water levels, Number of Measurements: 0

Map ID Direction Distance Elevation	Database	EDR ID Number
I36 **East** **1/2 - 1 Mile** **Higher**	**FED USGS**	**USGS2116337**

Agency cd:	USGS	Site no:	404453073320401
Site name:	N 3552. 2		
Latitude:	404454	EDR Site id:	USGS2116337
Longitude:	0733203	Dec lat:	40.74843343
Dec lon:	- 73.53373688	Coor meth:	M
Coor accr:	S	Latlong datum:	NAD27
Dec latlong datum:	NAD83	District:	36
State:	36	County:	059
Country:	US	Land net:	Not Reported
Location map:	NH 974 3	Map scale:	Not Reported
Altitude:	119.0		
Altitude method:	Level or other surveying method		
Altitude accuracy:	0.1		
Altitude datum:	National Geodetic Vertical Datum of 1929		
Hydrologic:	Southern Long Island. New York. Area = 1660 sq.mi.		
Topographic:	Not Reported		
Site type:	Ground- water other than Spring	Date construction:	Not Reported
Date inventoried:	Not Reported	Mean greenwich time offset:	EST
Local standard time flag:	N		
Type of ground water site:	Single well, other than collector or Ranney type		
Aquifer Type:	Not Reported		
Aquifer:	MAGOTHY AQUIFER		
Well depth:	169.	Hole depth:	Not Reported
Source of depth data:	Not Reported		
Project number:	Not Reported		
Real time data flag:	0	Daily flow data begin date:	0000- 00- 00
Daily flow data end date:	0000- 00- 00	Daily flow data count:	0
Peak flow data begin date:	0000- 00- 00	Peak flow data end date:	0000- 00- 00
Peak flow data count:	0	Water quality data begin date:	1952- 01- 01
Water quality data end date:	1972- 09- 15	Water quality data count:	21
Ground water data begin date:	0000- 00- 00	Ground water data end date:	0000- 00- 00
Ground water data count:	0		

Ground- water levels, Number of Measurements: 0

I37 **East** **1/2 - 1 Mile** **Higher**	**FED USGS**	**USGS2116355**

Agency cd:	USGS	Site no:	404454073320304
Site name:	N 3552. 1		
Latitude:	404454	EDR Site id:	USGS2116355
Longitude:	0733203	Dec lat:	40.74843343
Dec lon:	- 73.53373688	Coor meth:	M
Coor accr:	S	Latlong datum:	NAD27
Dec latlong datum:	NAD83	District:	36
State:	36	County:	059
Country:	US	Land net:	Not Reported
Location map:	NH 974 3	Map scale:	Not Reported

Altitude:	119.0		
Altitude method:	Level or other surveying method		
Altitude accuracy:	0.1		
Altitude datum:	National Geodetic Vertical Datum of 1929		
Hydrologic:	Southern Long Island. New York. Area = 1660 sq.mi.		
Topographic:	Not Reported		
Site type:	Ground- water other than Spring	Date construction:	Not Reported
Date inventoried:	Not Reported	Mean greenwich time offset:	EST
Local standard time flag:	N		
Type of ground water site:	Single well, other than collector or Ranney type		
Aquifer Type:	Not Reported		
Aquifer:	Not Reported		
Well depth:	201.	Hole depth:	Not Reported
Source of depth data:	Not Reported		
Project number:	Not Reported		
Real time data flag:	Not Reported	Daily flow data begin date:	Not Reported
Daily flow data end date:	Not Reported	Daily flow data count:	Not Reported
Peak flow data begin date:	Not Reported	Peak flow data end date:	Not Reported
Peak flow data count:	Not Reported	Water quality data begin date:	Not Reported
Water quality data end date:	Not Reported	Water quality data count:	Not Reported
Ground water data begin date:	Not Reported	Ground water data end date:	Not Reported
Ground water data count:	Not Reported		

Ground- water levels, Number of Measurements: 0

38
WSW **FED USGS** **USGS2116608**
1/2 - 1 Mile
Lower

Agency cd:	USGS	Site no:	404439073332501
Site name:	N 145. 1		
Latitude:	404439	EDR Site id:	USGS2116608
Longitude:	0733325	Dec lat:	40.74426706
Dec lon:	- 73.55651537	Coor meth:	M
Coor accr:	S	Latlong datum:	NAD27
Dec latlong datum:	NAD83	District:	36
State:	36	County:	059
Country:	US	Land net:	Not Reported
Location map:	NH 906 1	Map scale:	Not Reported
Altitude:	90.0		
Altitude method:	Level or other surveying method		
Altitude accuracy:	0.1		
Altitude datum:	National Geodetic Vertical Datum of 1929		
Hydrologic:	Southern Long Island. New York. Area = 1660 sq.mi.		
Topographic:	Not Reported		
Site type:	Ground- water other than Spring	Date construction:	Not Reported
Date inventoried:	Not Reported	Mean greenwich time offset:	EST
Local standard time flag:	N		
Type of ground water site:	Single well, other than collector or Ranney type		
Aquifer Type:	Not Reported		
Aquifer:	MAGOTHY AQUIFER		
Well depth:	289.	Hole depth:	Not Reported
Source of depth data:	Not Reported		
Project number:	Not Reported		
Real time data flag:	Not Reported	Daily flow data begin date:	Not Reported
Daily flow data end date:	Not Reported	Daily flow data count:	Not Reported
Peak flow data begin date:	Not Reported	Peak flow data end date:	Not Reported

Peak flow data count:	Not Reported	Water quality data begin date:	Not Reported
Water quality data end date:	Not Reported	Water quality data count:	Not Reported
Ground water data begin date:	Not Reported	Ground water data end date:	Not Reported
Ground water data count:	Not Reported		

Ground- water levels, Number of Measurements: 0

39
SE
1/2 - 1 Mile
Lower

FED USGS **USGS2116564**

Agency cd:	USGS	Site no:	404435073320801
Site name:	N 147. 1		
Latitude:	404435	EDR Site id:	USGS2116564
Longitude:	0733208	Dec lat:	40.74315576
Dec lon:	- 73.53512586	Coor meth:	M
Coor accr:	S	Latlong datum:	NAD27
Dec latlong datum:	NAD83	District:	36
State:	36	County:	059
Country:	US	Land net:	Not Reported
Location map:	NH 966	Map scale:	Not Reported
Altitude:	105.0		
Altitude method:	Level or other surveying method		
Altitude accuracy:	0.1		
Altitude datum:	National Geodetic Vertical Datum of 1929		
Hydrologic:	Southern Long Island. New York. Area = 1660 sq.mi.		
Topographic:	Not Reported		
Site type:	Ground- water other than Spring	Date construction:	Not Reported
Date inventoried:	Not Reported	Mean greenwich time offset:	EST
Local standard time flag:	N		
Type of ground water site:	Single well, other than collector or Ranney type		
Aquifer Type:	Not Reported		
Aquifer:	MAGOTHY AQUIFER		
Well depth:	208.	Hole depth:	Not Reported
Source of depth data:	Not Reported		
Project number:	Not Reported		
Real time data flag:	Not Reported	Daily flow data begin date:	Not Reported
Daily flow data end date:	Not Reported	Daily flow data count:	Not Reported
Peak flow data begin date:	Not Reported	Peak flow data end date:	Not Reported
Peak flow data count:	Not Reported	Water quality data begin date:	Not Reported
Water quality data end date:	Not Reported	Water quality data count:	Not Reported
Ground water data begin date:	Not Reported	Ground water data end date:	Not Reported
Ground water data count:	Not Reported		

Ground- water levels, Number of Measurements: 0

40
ESE
1/2 - 1 Mile
Lower

FED USGS **USGS2116607**

Agency cd:	USGS	Site no:	404439073320101
Site name:	N 3461. 1		
Latitude:	404439	EDR Site id:	USGS2116607
Longitude:	0733201	Dec lat:	40.74426683
Dec lon:	- 73.53318135	Coor meth:	M
Coor accr:	S	Latlong datum:	NAD27
Dec latlong datum:	NAD83	District:	36
State:	36	County:	059
Country:	US	Land net:	Not Reported
Location map:	NH 976 1	Map scale:	Not Reported
Altitude:	112.0		
Altitude method:	Level or other surveying method		
Altitude accuracy:	0.1		
Altitude datum:	National Geodetic Vertical Datum of 1929		
Hydrologic:	Southern Long Island. New York. Area = 1660 sq.mi.		
Topographic:	Not Reported		
Site type:	Ground- water other than Spring	Date construction:	Not Reported
Date inventoried:	Not Reported	Mean greenwich time offset:	EST
Local standard time flag:	N		
Type of ground water site:	Single well, other than collector or Ranney type		
Aquifer Type:	Not Reported		
Aquifer:	GLACIAL AQUIFER,UPPER		
Well depth:	103.	Hole depth:	Not Reported
Source of depth data:	Not Reported		
Project number:	Not Reported		
Real time data flag:	Not Reported	Daily flow data begin date:	Not Reported
Daily flow data end date:	Not Reported	Daily flow data count:	Not Reported
Peak flow data begin date:	Not Reported	Peak flow data end date:	Not Reported
Peak flow data count:	Not Reported	Water quality data begin date:	Not Reported
Water quality data end date:	Not Reported	Water quality data count:	Not Reported
Ground water data begin date:	Not Reported	Ground water data end date:	Not Reported
Ground water data count:	Not Reported		

Ground- water levels, Number of Measurements: 0

41
SSW
1/2 - 1 Mile
Lower

FED USGS **USGS2116830**

Agency cd:	USGS	Site no:	404421073331001
Site name:	N 936. 1		
Latitude:	404421	EDR Site id:	USGS2116830
Longitude:	0733310	Dec lat:	40.73926711
Dec lon:	- 73.55234863	Coor meth:	M
Coor accr:	S	Latlong datum:	NAD27
Dec latlong datum:	NAD83	District:	36
State:	36	County:	059
Country:	US	Land net:	Not Reported
Location map:	NH 918 1104	Map scale:	Not Reported
Altitude:	104.0		
Altitude method:	Level or other surveying method		
Altitude accuracy:	0.1		
Altitude datum:	National Geodetic Vertical Datum of 1929		
Hydrologic:	Southern Long Island. New York. Area = 1660 sq.mi.		
Topographic:	Not Reported		
Site type:	Ground- water other than Spring	Date construction:	Not Reported
Date inventoried:	Not Reported	Mean greenwich time offset:	EST

Local standard time flag:	N		
Type of ground water site:	Single well, other than collector or Ranney type		
Aquifer Type:	Not Reported		
Aquifer:	GLACIAL AQUIFER,UPPER		
Well depth:	62.	Hole depth:	62.
Source of depth data:	Not Reported		
Project number:	Not Reported		
Real time data flag:	Not Reported	Daily flow data begin date:	Not Reported
Daily flow data end date:	Not Reported	Daily flow data count:	Not Reported
Peak flow data begin date:	Not Reported	Peak flow data end date:	Not Reported
Peak flow data count:	Not Reported	Water quality data begin date:	Not Reported
Water quality data end date:	Not Reported	Water quality data count:	Not Reported
Ground water data begin date:	Not Reported	Ground water data end date:	Not Reported
Ground water data count:	Not Reported		

Ground- water levels, Number of Measurements: 0

42
NW
1/2 - 1 Mile
Higher

FED USGS **USGS2116198**

Agency cd:	USGS	Site no:	404518073332601
Site name:	N 10329. 1		
Latitude:	404518	EDR Site id:	USGS2116198
Longitude:	0733326	Dec lat:	40.75510024
Dec lon:	- 73.55679304	Coor meth:	M
Coor accr:	S	Latlong datum:	NAD27
Dec latlong datum:	NAD83	District:	36
State:	36	County:	059
Country:	US	Land net:	Not Reported
Location map:	NH 901 2 70	Map scale:	Not Reported
Altitude:	124.0		
Altitude method:	Level or other surveying method		
Altitude accuracy:	0.1		
Altitude datum:	National Geodetic Vertical Datum of 1929		
Hydrologic:	Southern Long Island. New York. Area = 1660 sq.mi.		
Topographic:	Not Reported		
Site type:	Ground- water other than Spring	Date construction:	Not Reported
Date inventoried:	Not Reported	Mean greenwich time offset:	EST
Local standard time flag:	N		
Type of ground water site:	Single well, other than collector or Ranney type		
Aquifer Type:	Not Reported		
Aquifer:	GLACIAL AQUIFER,UPPER		
Well depth:	57.	Hole depth:	Not Reported
Source of depth data:	Not Reported		
Project number:	Not Reported		
Real time data flag:	0	Daily flow data begin date:	0000- 00- 00
Daily flow data end date:	0000- 00- 00	Daily flow data count:	0
Peak flow data begin date:	0000- 00- 00	Peak flow data end date:	0000- 00- 00
Peak flow data count:	0	Water quality data begin date:	1990- 05- 24
Water quality data end date:	1991- 02- 21	Water quality data count:	3
Ground water data begin date:	1990- 05- 02	Ground water data end date:	1991- 09- 09
Ground water data count:	5		

Ground- water levels, Number of Measurements: 5

Date	Feet below Surface	Feet to Sealevel	Date	Feet below Surface	Feet to Sealevel
1991- 09- 09		77.33	1991- 08- 26		78.09
1990- 11- 05		78.58	1990- 05- 24		78.42
1990- 05- 02		76.94			

J43
North
1/2 - 1 Mile
Higher

FED USGS **USGS2115993**

Agency cd:	USGS	Site no:	404535073324401
Site name:	N 8880. 1		
Latitude:	404534	EDR Site id:	USGS2115993
Longitude:	0733244	Dec lat:	40.75954452
Dec lon:	- 73.54512596	Coor meth:	M
Coor accr:	S	Latlong datum:	NAD27
Dec latlong datum:	NAD83	District:	36
State:	36	County:	059
Country:	US	Land net:	Not Reported
Location map:	NH 930 3	Map scale:	Not Reported
Altitude:	122.0		
Altitude method:	Level or other surveying method		
Altitude accuracy:	0.1		
Altitude datum:	National Geodetic Vertical Datum of 1929		
Hydrologic:	Southern Long Island. New York. Area = 1660 sq.mi.		
Topographic:	Not Reported		
Site type:	Ground- water other than Spring	Date construction:	Not Reported
Date inventoried:	Not Reported	Mean greenwich time offset:	EST
Local standard time flag:	N		
Type of ground water site:	Single well, other than collector or Ranney type		
Aquifer Type:	Not Reported		
Aquifer:	MAGOTHY AQUIFER		
Well depth:	247.	Hole depth:	Not Reported
Source of depth data:	Not Reported		
Project number:	Not Reported		
Real time data flag:	Not Reported	Daily flow data begin date:	Not Reported
Daily flow data end date:	Not Reported	Daily flow data count:	Not Reported
Peak flow data begin date:	Not Reported	Peak flow data end date:	Not Reported
Peak flow data count:	Not Reported	Water quality data begin date:	Not Reported
Water quality data end date:	Not Reported	Water quality data count:	Not Reported
Ground water data begin date:	Not Reported	Ground water data end date:	Not Reported
Ground water data count:	Not Reported		

Ground- water levels, Number of Measurements: 0

J44
North
1/2 - 1 Mile
Higher

FED USGS **USGS2115983**

Agency cd:	USGS	Site no:	404534073324301
Site name:	N 6655. 1		
Latitude:	404534	EDR Site id:	USGS2115983
Longitude:	0733244	Dec lat:	40.75954452
Dec lon:	- 73.54512596	Coor meth:	M
Coor accr:	S	Latlong datum:	NAD27
Dec latlong datum:	NAD83	District:	36
State:	36	County:	059
Country:	US	Land net:	Not Reported
Location map:	NH 930 3	Map scale:	Not Reported
Altitude:	122.0		
Altitude method:	Level or other surveying method		
Altitude accuracy:	0.1		
Altitude datum:	National Geodetic Vertical Datum of 1929		
Hydrologic:	Southern Long Island. New York. Area = 1660 sq.mi.		
Topographic:	Not Reported		
Site type:	Ground- water other than Spring	Date construction:	Not Reported
Date inventoried:	Not Reported	Mean greenwich time offset:	EST
Local standard time flag:	N		
Type of ground water site:	Single well, other than collector or Ranney type		
Aquifer Type:	Not Reported		
Aquifer:	MAGOTHY AQUIFER		
Well depth:	236.	Hole depth:	Not Reported
Source of depth data:	Not Reported		
Project number:	Not Reported		
Real time data flag:	0	Daily flow data begin date:	0000- 00- 00
Daily flow data end date:	0000- 00- 00	Daily flow data count:	0
Peak flow data begin date:	0000- 00- 00	Peak flow data end date:	0000- 00- 00
Peak flow data count:	0	Water quality data begin date:	1962- 10- 22
Water quality data end date:	1988- 06- 22	Water quality data count:	3
Ground water data begin date:	0000- 00- 00	Ground water data end date:	0000- 00- 00
Ground water data count:	0		

Ground- water levels, Number of Measurements: 0

K45
WNW
1/2 - 1 Mile
Lower

FED USGS **USGS2116275**

Agency cd:	USGS	Site no:	404508073333604
Site name:	N 8861. 1		
Latitude:	404508	EDR Site id:	USGS2116275
Longitude:	0733336	Dec lat:	40.75232252
Dec lon:	- 73.55957094	Coor meth:	M
Coor accr:	S	Latlong datum:	NAD27
Dec latlong datum:	NAD83	District:	36
State:	36	County:	059
Country:	US	Land net:	Not Reported
Location map:	NG 993 1	Map scale:	Not Reported
Altitude:	115.0		
Altitude method:	Level or other surveying method		
Altitude accuracy:	0.1		
Altitude datum:	National Geodetic Vertical Datum of 1929		
Hydrologic:	Southern Long Island. New York. Area = 1660 sq.mi.		
Topographic:	Not Reported		
Site type:	Ground- water other than Spring	Date construction:	Not Reported
Date inventoried:	Not Reported	Mean greenwich time offset:	EST

Local standard time flag:	N		
Type of ground water site:	Single well, other than collector or Ranney type		
Aquifer Type:	Not Reported		
Aquifer:	MAGOTHY AQUIFER		
Well depth:	598.	Hole depth:	Not Reported
Source of depth data:	Not Reported		
Project number:	Not Reported		
Real time data flag:	Not Reported	Daily flow data begin date:	Not Reported
Daily flow data end date:	Not Reported	Daily flow data count:	Not Reported
Peak flow data begin date:	Not Reported	Peak flow data end date:	Not Reported
Peak flow data count:	Not Reported	Water quality data begin date:	Not Reported
Water quality data end date:	Not Reported	Water quality data count:	Not Reported
Ground water data begin date:	Not Reported	Ground water data end date:	Not Reported
Ground water data count:	Not Reported		

Ground- water levels, Number of Measurements: 0

K46
WNW
1/2 - 1 Mile
Lower

FED USGS **USGS2116281**

Agency cd:	USGS	Site no:	404509073333401
Site name:	N 8956. 1		
Latitude:	404508	EDR Site id:	USGS2116281
Longitude:	0733336	Dec lat:	40.75232252
Dec lon:	- 73.55957094	Coor meth:	M
Coor accr:	S	Latlong datum:	NAD27
Dec latlong datum:	NAD83	District:	36
State:	36	County:	059
Country:	US	Land net:	Not Reported
Location map:	NG 993 1	Map scale:	Not Reported
Altitude:	115.0		
Altitude method:	Level or other surveying method		
Altitude accuracy:	0.1		
Altitude datum:	National Geodetic Vertical Datum of 1929		
Hydrologic:	Southern Long Island. New York. Area = 1660 sq.mi.		
Topographic:	Not Reported		
Site type:	Ground- water other than Spring	Date construction:	19751010
Date inventoried:	Not Reported	Mean greenwich time offset:	EST
Local standard time flag:	N		
Type of ground water site:	Single well, other than collector or Ranney type		
Aquifer Type:	Not Reported		
Aquifer:	MAGOTHY AQUIFER		
Well depth:	535.	Hole depth:	598.
Source of depth data:	Not Reported		
Project number:	Not Reported		
Real time data flag:	0	Daily flow data begin date:	0000- 00- 00
Daily flow data end date:	0000- 00- 00	Daily flow data count:	0
Peak flow data begin date:	0000- 00- 00	Peak flow data end date:	0000- 00- 00
Peak flow data count:	0	Water quality data begin date:	1975- 03- 24
Water quality data end date:	1991- 04- 04	Water quality data count:	12
Ground water data begin date:	0000- 00- 00	Ground water data end date:	0000- 00- 00
Ground water data count:	0		

Ground- water levels, Number of Measurements: 0

Map ID Direction Distance Elevation	Database	EDR ID Number
K47 **WNW** **1/2 - 1 Mile** **Lower**	**FED USGS**	**USGS2116301**

Agency cd:	USGS	Site no:	404511073333502
Site name:	N 10473. 1		
Latitude:	404511	EDR Site id:	USGS2116301
Longitude:	0733335	Dec lat:	40.75315584
Dec lon:	- 73.55929314	Coor meth:	M
Coor accr:	S	Latlong datum:	NAD27
Dec latlong datum:	NAD83	District:	36
State:	36	County:	059
Country:	US	Land net:	Not Reported
Location map:	NG 992 2 70	Map scale:	Not Reported
Altitude:	112.0		
Altitude method:	Level or other surveying method		
Altitude accuracy:	0.1		
Altitude datum:	National Geodetic Vertical Datum of 1929		
Hydrologic:	Southern Long Island. New York. Area = 1660 sq.mi.		
Topographic:	Not Reported		
Site type:	Ground- water other than Spring	Date construction:	Not Reported
Date inventoried:	Not Reported	Mean greenwich time offset:	EST
Local standard time flag:	N		
Type of ground water site:	Single well, other than collector or Ranney type		
Aquifer Type:	Not Reported		
Aquifer:	MAGOTHY AQUIFER		
Well depth:	120.	Hole depth:	Not Reported
Source of depth data:	Not Reported		
Project number:	Not Reported		
Real time data flag:	0	Daily flow data begin date:	0000- 00- 00
Daily flow data end date:	0000- 00- 00	Daily flow data count:	0
Peak flow data begin date:	0000- 00- 00	Peak flow data end date:	0000- 00- 00
Peak flow data count:	0	Water quality data begin date:	1990- 05- 30
Water quality data end date:	1990- 05- 30	Water quality data count:	1
Ground water data begin date:	1990- 05- 02	Ground water data end date:	1990- 05- 30
Ground water data count:	2		

Ground- water levels, Number of Measurements: 2

Date	Feet below Surface	Feet to Sealevel	Date	Feet below Surface	Feet to Sealevel
1990- 05- 30		75.57	1990- 05- 02		73.47

K48 **WNW** **1/2 - 1 Mile** **Lower**	**FED USGS**	**USGS2116300**

Agency cd:	USGS	Site no:	404511073333501
Site name:	N 10472. 1		
Latitude:	404511	EDR Site id:	USGS2116300
Longitude:	0733335	Dec lat:	40.75315584
Dec lon:	- 73.55929314	Coor meth:	M
Coor accr:	S	Latlong datum:	NAD27
Dec latlong datum:	NAD83	District:	36
State:	36	County:	059
Country:	US	Land net:	Not Reported
Location map:	NG 992 2 70	Map scale:	Not Reported
Altitude:	113.0		
Altitude method:	Level or other surveying method		
Altitude accuracy:	0.1		
Altitude datum:	National Geodetic Vertical Datum of 1929		
Hydrologic:	Southern Long Island. New York. Area = 1660 sq.mi.		
Topographic:	Not Reported		
Site type:	Ground- water other than Spring	Date construction:	Not Reported
Date inventoried:	Not Reported	Mean greenwich time offset:	EST
Local standard time flag:	N		
Type of ground water site:	Single well, other than collector or Ranney type		
Aquifer Type:	Not Reported		
Aquifer:	GLACIAL AQUIFER,UPPER		
Well depth:	62.	Hole depth:	Not Reported
Source of depth data:	Not Reported		
Project number:	Not Reported		
Real time data flag:	0	Daily flow data begin date:	0000- 00- 00
Daily flow data end date:	0000- 00- 00	Daily flow data count:	0
Peak flow data begin date:	0000- 00- 00	Peak flow data end date:	0000- 00- 00
Peak flow data count:	0	Water quality data begin date:	1990- 05- 30
Water quality data end date:	1990- 05- 30	Water quality data count:	1
Ground water data begin date:	1990- 05- 02	Ground water data end date:	1990- 05- 30
Ground water data count:	2		

Ground- water levels, Number of Measurements: 2

Date	Feet below Surface	Feet to Sealevel	Date	Feet below Surface	Feet to Sealevel
1990- 05- 30		75.50	1990- 05- 02		73.49

K49
WNW
1/2 - 1 Mile
Lower

FED USGS **USGS2116282**

Agency cd:	USGS	Site no:	404509073333402
Site name:	N 8957. 1		
Latitude:	404507	EDR Site id:	USGS2116282
Longitude:	0733337	Dec lat:	40.75204475
Dec lon:	- 73.55984873	Coor meth:	M
Coor accr:	S	Latlong datum:	NAD27
Dec latlong datum:	NAD83	District:	36
State:	36	County:	059
Country:	US	Land net:	Not Reported
Location map:	NG 993 1	Map scale:	Not Reported
Altitude:	115.0		
Altitude method:	Level or other surveying method		
Altitude accuracy:	0.1		
Altitude datum:	National Geodetic Vertical Datum of 1929		
Hydrologic:	Southern Long Island. New York. Area = 1660 sq.mi.		
Topographic:	Not Reported		
Site type:	Ground- water other than Spring	Date construction:	19751010
Date inventoried:	Not Reported	Mean greenwich time offset:	EST

Local standard time flag:	N		
Type of ground water site:	Single well, other than collector or Ranney type		
Aquifer Type:	Not Reported		
Aquifer:	MAGOTHY AQUIFER		
Well depth:	589.	Hole depth:	598.
Source of depth data:	Not Reported		
Project number:	Not Reported		
Real time data flag:	0	Daily flow data begin date:	0000- 00- 00
Daily flow data end date:	0000- 00- 00	Daily flow data count:	0
Peak flow data begin date:	0000- 00- 00	Peak flow data end date:	0000- 00- 00
Peak flow data count:	0	Water quality data begin date:	1975- 03- 24
Water quality data end date:	1991- 04- 04	Water quality data count:	18
Ground water data begin date:	0000- 00- 00	Ground water data end date:	0000- 00- 00
Ground water data count:	0		

Ground- water levels, Number of Measurements: 0

L50
South
1/2 - 1 Mile
Lower

FED USGS **USGS2116941**

Agency cd:	USGS	Site no:	404414073324001
Site name:	N 9218. 1		
Latitude:	404414	EDR Site id:	USGS2116941
Longitude:	0733240	Dec lat:	40.73732261
Dec lon:	- 73.54401507	Coor meth:	M
Coor accr:	S	Latlong datum:	NAD27
Dec latlong datum:	NAD83	District:	36
State:	36	County:	059
Country:	US	Land net:	Not Reported
Location map:	NH 949 1	Map scale:	Not Reported
Altitude:	103.0		
Altitude method:	Level or other surveying method		
Altitude accuracy:	0.1		
Altitude datum:	National Geodetic Vertical Datum of 1929		
Hydrologic:	Southern Long Island. New York. Area = 1660 sq.mi.		
Topographic:	Not Reported		
Site type:	Ground- water other than Spring	Date construction:	Not Reported
Date inventoried:	Not Reported	Mean greenwich time offset:	EST
Local standard time flag:	N		
Type of ground water site:	Single well, other than collector or Ranney type		
Aquifer Type:	Not Reported		
Aquifer:	GLACIAL AQUIFER,UPPER		
Well depth:	45.	Hole depth:	Not Reported
Source of depth data:	Not Reported		
Project number:	Not Reported		
Real time data flag:	0	Daily flow data begin date:	0000- 00- 00
Daily flow data end date:	0000- 00- 00	Daily flow data count:	0
Peak flow data begin date:	0000- 00- 00	Peak flow data end date:	0000- 00- 00
Peak flow data count:	0	Water quality data begin date:	1979- 05- 10
Water quality data end date:	1985- 03- 11	Water quality data count:	6
Ground water data begin date:	1980- 05- 14	Ground water data end date:	1990- 04- 20
Ground water data count:	50		

Ground- water levels, Number of Measurements: 50

Date	Feet below Surface	Feet to Sealevel	Date	Feet below Surface	Feet to Sealevel
1990- 04- 20		63.40	1987- 07- 29		62.10
1987- 05- 22		63.08	1986- 05- 08		63.53
1986- 01- 06		63.66	1985- 10- 01		63.43
1985- 07- 24		65.23	1985- 05- 14		65.78
1985- 03- 11		66.71	1985- 01- 14		67.90
1984- 11- 07		69.58	1984- 09- 25		70.92
1984- 07- 24		72.58	1984- 05- 24		71.10
1984- 04- 02		69.52	1984- 02- 01		68.65
1984- 01- 09		69.27	1983- 12- 01		68.03
1983- 10- 27		67.78	1983- 09- 21		67.46
1983- 08- 15		68.56	1983- 07- 11		68.34
1983- 06- 06		69.20	1983- 05- 02		68.23
1983- 03- 30		64.53	1983- 02- 24		63.75
1983- 01- 12		64.52	1982- 12- 02		64.41
1982- 11- 01		65.35	1982- 09- 28		65.31
1982- 08- 13		66.17	1982- 07- 01		66.69
1982- 05- 26		66.03	1982- 04- 19		66.28
1982- 03- 17		66.45	1982- 02- 08		66.37
1982- 01- 05		65.62	1981- 12- 03		65.34
1981- 11- 02		65.60	1981- 10- 05		65.80
1981- 08- 24		66.23	1981- 07- 27		66.71
1981- 06- 23		66.83	1981- 05- 26		67.20
1981- 04- 27		67.43	1981- 03- 23		65.93
1981- 02- 18		66.04	1981- 01- 19		66.49
1980- 10- 14		67.81	1980- 05- 14		72.10

L51
South
1/2 - 1 Mile
Lower

FED USGS **USGS2116942**

Agency cd:	USGS	Site no:	404414073324011
Site name:	CEDAR CREEK WELL 6 > 12/1/83 > 288RPD		
Latitude:	404414	EDR Site id:	USGS2116942
Longitude:	0733240	Dec lat:	40.73732261
Dec lon:	- 73.54401507	Coor meth:	M
Coor accr:	S	Latlong datum:	NAD27
Dec latlong datum:	NAD83	District:	36
State:	36	County:	059
Country:	US	Land net:	Not Reported
Location map:	FREEPORT S- 26- 2	Map scale:	24000
Altitude:	Not Reported		
Altitude method:	Not Reported		
Altitude accuracy:	Not Reported		
Altitude datum:	Not Reported		
Hydrologic:	Not Reported		
Topographic:	Not Reported		
Site type:	Ground- water other than Spring	Date construction:	Not Reported
Date inventoried:	Not Reported	Mean greenwich time offset:	EST
Local standard time flag:	N		
Type of ground water site:	Single well, other than collector or Ranney type		
Aquifer Type:	Not Reported		
Aquifer:	GLACIAL AQUIFER,UPPER		
Well depth:	45	Hole depth:	Not Reported
Source of depth data:	Not Reported		
Project number:	Not Reported		
Real time data flag:	Not Reported	Daily flow data begin date:	Not Reported
Daily flow data end date:	Not Reported	Daily flow data count:	Not Reported
Peak flow data begin date:	Not Reported	Peak flow data end date:	Not Reported

Peak flow data count:	Not Reported	Water quality data begin date:	Not Reported
Water quality data end date:	Not Reported	Water quality data count:	Not Reported
Ground water data begin date:	Not Reported	Ground water data end date:	Not Reported
Ground water data count:	Not Reported		

Ground- water levels, Number of Measurements: 0

L52
South
1/2 - 1 Mile
Lower

FED USGS **USGS2116943**

Agency cd:	USGS	Site no:	404414073324021
Site name:	CEDAR CREEK WELL 6 > 2/1/84 > 24RPD		
Latitude:	404414	EDR Site id:	USGS2116943
Longitude:	0733240	Dec lat:	40.73732261
Dec lon:	- 73.54401507	Coor meth:	M
Coor accr:	S	Latlong datum:	NAD27
Dec latlong datum:	NAD83	District:	36
State:	36	County:	059
Country:	US	Land net:	Not Reported
Location map:	FREEPORT S- 26- 2	Map scale:	24000
Altitude:	Not Reported		
Altitude method:	Not Reported		
Altitude accuracy:	Not Reported		
Altitude datum:	Not Reported		
Hydrologic:	Not Reported		
Topographic:	Not Reported		
Site type:	Ground- water other than Spring	Date construction:	Not Reported
Date inventoried:	Not Reported	Mean greenwich time offset:	EST
Local standard time flag:	N		
Type of ground water site:	Single well, other than collector or Ranney type		
Aquifer Type:	Not Reported		
Aquifer:	GLACIAL AQUIFER,UPPER		
Well depth:	45	Hole depth:	Not Reported
Source of depth data:	Not Reported		
Project number:	Not Reported		
Real time data flag:	Not Reported	Daily flow data begin date:	Not Reported
Daily flow data end date:	Not Reported	Daily flow data count:	Not Reported
Peak flow data begin date:	Not Reported	Peak flow data end date:	Not Reported
Peak flow data count:	Not Reported	Water quality data begin date:	Not Reported
Water quality data end date:	Not Reported	Water quality data count:	Not Reported
Ground water data begin date:	Not Reported	Ground water data end date:	Not Reported
Ground water data count:	Not Reported		

Ground- water levels, Number of Measurements: 0

M53
South
1/2 - 1 Mile
Lower

FED USGS **USGS2116949**

Agency cd:	USGS	Site no:	404414073325313
Site name:	CEDAR CREEK WELL 5C > 12/1/83 > 24RPD		
Latitude:	404414	EDR Site id:	USGS2116949
Longitude:	0733253	Dec lat:	40.73732265
Dec lon:	- 73.54762629	Coor meth:	M
Coor accr:	S	Latlong datum:	NAD27
Dec latlong datum:	NAD83	District:	36
State:	36	County:	059
Country:	US	Land net:	Not Reported
Location map:	FREEPORT S- 26- 2	Map scale:	24000
Altitude:	Not Reported		
Altitude method:	Not Reported		
Altitude accuracy:	Not Reported		
Altitude datum:	Not Reported		
Hydrologic:	Not Reported		
Topographic:	Not Reported		
Site type:	Ground- water other than Spring	Date construction:	Not Reported
Date inventoried:	Not Reported	Mean greenwich time offset:	EST
Local standard time flag:	N		
Type of ground water site:	Single well, other than collector or Ranney type		
Aquifer Type:	Not Reported		
Aquifer:	GLACIAL AQUIFER,UPPER		
Well depth:	45	Hole depth:	Not Reported
Source of depth data:	Not Reported		
Project number:	Not Reported		
Real time data flag:	Not Reported	Daily flow data begin date:	Not Reported
Daily flow data end date:	Not Reported	Daily flow data count:	Not Reported
Peak flow data begin date:	Not Reported	Peak flow data end date:	Not Reported
Peak flow data count:	Not Reported	Water quality data begin date:	Not Reported
Water quality data end date:	Not Reported	Water quality data count:	Not Reported
Ground water data begin date:	Not Reported	Ground water data end date:	Not Reported
Ground water data count:	Not Reported		

Ground- water levels, Number of Measurements: 0

M54
South
1/2 - 1 Mile
Lower

FED USGS **USGS2116944**

Agency cd:	USGS	Site no:	404414073325301
Site name:	N 9449. 1		
Latitude:	404414	EDR Site id:	USGS2116944
Longitude:	0733253	Dec lat:	40.73732265
Dec lon:	- 73.54762629	Coor meth:	M
Coor accr:	S	Latlong datum:	NAD27
Dec latlong datum:	NAD83	District:	36
State:	36	County:	059
Country:	US	Land net:	Not Reported
Location map:	NH 939 1	Map scale:	Not Reported
Altitude:	101.0		
Altitude method:	Level or other surveying method		
Altitude accuracy:	0.1		
Altitude datum:	National Geodetic Vertical Datum of 1929		
Hydrologic:	Southern Long Island. New York. Area = 1660 sq.mi.		
Topographic:	Not Reported		
Site type:	Ground- water other than Spring	Date construction:	Not Reported
Date inventoried:	Not Reported	Mean greenwich time offset:	EST

Local standard time flag:	N		
Type of ground water site:	Single well, other than collector or Ranney type		
Aquifer Type:	Not Reported		
Aquifer:	MAGOTHY AQUIFER		
Well depth:	199.	Hole depth:	Not Reported
Source of depth data:	Not Reported		
Project number:	Not Reported		
Real time data flag:	0	Daily flow data begin date:	0000- 00- 00
Daily flow data end date:	0000- 00- 00	Daily flow data count:	0
Peak flow data begin date:	0000- 00- 00	Peak flow data end date:	0000- 00- 00
Peak flow data count:	0	Water quality data begin date:	1979- 05- 16
Water quality data end date:	1987- 11- 05	Water quality data count:	14
Ground water data begin date:	1980- 05- 14	Ground water data end date:	1987- 11- 05
Ground water data count:	48		

Ground- water levels, Number of Measurements: 48

Date	Feet below Surface	Feet to Sealevel	Date	Feet below Surface	Feet to Sealevel
1987- 11- 05		59.80			
Note: The site had been pumped recently.					
1987- 07- 29		61.16	1987- 05- 19		62.31
1987- 03- 03		61.42	1985- 07- 09		64.33
1985- 03- 13		65.70	1985- 01- 14		66.87
1984- 11- 07		68.43	1984- 09- 25		69.69
1984- 07- 24		71.31	1984- 05- 24		69.79
1984- 04- 02		68.45	1984- 02- 01		67.63
1984- 01- 09		68.52	1983- 12- 01		67.07
1983- 10- 27		66.64	1983- 09- 21		66.06
1983- 08- 15		67.37	1983- 07- 11		67.05
1983- 06- 06		68.10	1983- 05- 02		67.29
1983- 03- 30		63.40	1983- 02- 25		62.63
1983- 01- 13		63.32	1982- 12- 03		63.39
1982- 11- 01		64.12	1982- 09- 29		64.23
1982- 09- 28		64.25	1982- 08- 13		65.03
1982- 07- 01		65.50	1982- 05- 26		65.18
1982- 04- 19		65.19	1982- 03- 17		65.46
1982- 02- 08		65.32	1982- 01- 05		64.45
1981- 12- 03		64.30	1981- 11- 02		64.52
1981- 10- 05		64.82	1981- 08- 24		65.09
1981- 07- 27		65.54	1981- 06- 23		65.70
1981- 05- 26		66.09	1981- 04- 27		66.43
1981- 03- 23		67.05	1981- 02- 18		67.10
1981- 01- 19		67.50	1980- 10- 14		68.70
1980- 05- 14		71.52			

M55
South
1/2 - 1 Mile
Lower

FED USGS **USGS2116945**

GEOCHECK - PHYSICAL SETTING SOURCE MAP FINDINGS

Agency cd:	USGS	Site no:	404414073325302
Site name:	N 9450. 1		
Latitude:	404414	EDR Site id:	USGS2116945
Longitude:	0733253	Dec lat:	40.73732265
Dec lon:	- 73.54762629	Coor meth:	M
Coor accr:	S	Latlong datum:	NAD27
Dec latlong datum:	NAD83	District:	36
State:	36	County:	059
Country:	US	Land net:	Not Reported
Location map:	NH 939 1	Map scale:	Not Reported
Altitude:	101.0		
Altitude method:	Level or other surveying method		
Altitude accuracy:	0.1		
Altitude datum:	National Geodetic Vertical Datum of 1929		
Hydrologic:	Southern Long Island. New York. Area = 1660 sq.mi.		
Topographic:	Not Reported		
Site type:	Ground- water other than Spring	Date construction:	Not Reported
Date inventoried:	Not Reported	Mean greenwich time offset:	EST
Local standard time flag:	N		
Type of ground water site:	Single well, other than collector or Ranney type		
Aquifer Type:	Not Reported		
Aquifer:	MAGOTHY AQUIFER		
Well depth:	105.	Hole depth:	Not Reported
Source of depth data:	Not Reported		
Project number:	Not Reported		
Real time data flag:	0	Daily flow data begin date:	0000- 00- 00
Daily flow data end date:	0000- 00- 00	Daily flow data count:	0
Peak flow data begin date:	0000- 00- 00	Peak flow data end date:	0000- 00- 00
Peak flow data count:	0	Water quality data begin date:	1979- 05- 16
Water quality data end date:	1987- 03- 03	Water quality data count:	12
Ground water data begin date:	1980- 05- 14	Ground water data end date:	1987- 07- 29
Ground water data count:	48		

Ground- water levels, Number of Measurements: 48

Date	Feet below Surface	Feet to Sealevel	Date	Feet below Surface	Feet to Sealevel
1987- 07- 29		61.71	1987- 05- 19		62.71
1987- 03- 03		61.79	1985- 07- 09		64.83
1985- 03- 13		66.16	1985- 01- 14		67.31
1984- 11- 07		68.94	1984- 09- 25		70.28
1984- 07- 24		71.89	1984- 05- 24		70.31
1984- 04- 02		68.92	1984- 02- 01		68.13
1984- 01- 09		69.50	1983- 12- 01		67.92
1983- 10- 27		67.51	1983- 09- 21		67.10
1983- 08- 15		68.58	1983- 07- 11		68.12
1983- 06- 06		69.06	1983- 05- 06		68.51
1983- 05- 02		68.11	1983- 03- 30		63.91
1983- 02- 25		63.16	1983- 01- 13		63.97
1982- 12- 03		63.79	1982- 11- 01		64.89
1982- 09- 29		64.73	1982- 09- 28		64.79
1982- 08- 13		65.59	1982- 07- 01		66.13
1982- 05- 26		65.69	1982- 04- 19		65.69
1982- 03- 17		65.88	1982- 02- 08		65.79
1982- 01- 05		64.86	1981- 12- 03		64.73
1981- 11- 02		64.98	1981- 10- 05		65.31
1981- 08- 24		65.74	1981- 07- 27		66.23
1981- 06- 23		66.31	1981- 05- 26		66.69
1981- 04- 27		66.90	1981- 03- 23		66.45

Ground- water levels, continued.

Date	Feet below Surface	Feet to Sealevel	Date	Feet below Surface	Feet to Sealevel
1981- 02- 18		66.60	1981- 01- 19		66.95
1980- 10- 14		68.06	1980- 05- 14		70.86

M56
South
1/2 - 1 Mile
Lower

FED USGS **USGS2116948**

Agency cd:	USGS	Site no:	404414073325312
Site name:	CEDAR CREEK WELL 5B > 12/1/83 > 24RPD		
Latitude:	404414	EDR Site id:	USGS2116948
Longitude:	0733253	Dec lat:	40.73732265
Dec lon:	- 73.54762629	Coor meth:	M
Coor accr:	S	Latlong datum:	NAD27
Dec latlong datum:	NAD83	District:	36
State:	36	County:	059
Country:	US	Land net:	Not Reported
Location map:	FREEPORT S- 26- 2	Map scale:	24000
Altitude:	Not Reported		
Altitude method:	Not Reported		
Altitude accuracy:	Not Reported		
Altitude datum:	Not Reported		
Hydrologic:	Not Reported		
Topographic:	Not Reported		
Site type:	Ground- water other than Spring	Date construction:	Not Reported
Date inventoried:	Not Reported	Mean greenwich time offset:	EST
Local standard time flag:	N		
Type of ground water site:	Single well, other than collector or Ranney type		
Aquifer Type:	Not Reported		
Aquifer:	Not Reported		
Well depth:	105	Hole depth:	Not Reported
Source of depth data:	Not Reported		
Project number:	Not Reported		
Real time data flag:	Not Reported	Daily flow data begin date:	Not Reported
Daily flow data end date:	Not Reported	Daily flow data count:	Not Reported
Peak flow data begin date:	Not Reported	Peak flow data end date:	Not Reported
Peak flow data count:	Not Reported	Water quality data begin date:	Not Reported
Water quality data end date:	Not Reported	Water quality data count:	Not Reported
Ground water data begin date:	Not Reported	Ground water data end date:	Not Reported
Ground water data count:	Not Reported		

Ground- water levels, Number of Measurements: 0

M57
South
1/2 - 1 Mile
Lower

FED USGS **USGS2116946**

Agency cd:	USGS	Site no:	404414073325303
Site name:	N 9451. 1		
Latitude:	404414	EDR Site id:	USGS2116946
Longitude:	0733253	Dec lat:	40.73732265
Dec lon:	- 73.54762629	Coor meth:	M
Coor accr:	S	Latlong datum:	NAD27
Dec latlong datum:	NAD83	District:	36
State:	36	County:	059
Country:	US	Land net:	Not Reported
Location map:	NH 939 1 8	Map scale:	Not Reported
Altitude:	101.0		
Altitude method:	Level or other surveying method		
Altitude accuracy:	0.1		
Altitude datum:	National Geodetic Vertical Datum of 1929		
Hydrologic:	Southern Long Island. New York. Area = 1660 sq.mi.		
Topographic:	Not Reported		
Site type:	Ground- water other than Spring	Date construction:	19800117
Date inventoried:	Not Reported	Mean greenwich time offset:	EST
Local standard time flag:	N		
Type of ground water site:	Single well, other than collector or Ranney type		
Aquifer Type:	Not Reported		
Aquifer:	GLACIAL AQUIFER,UPPER		
Well depth:	42.	Hole depth:	Not Reported
Source of depth data:	Not Reported		
Project number:	Not Reported		
Real time data flag:	0	Daily flow data begin date:	0000- 00- 00
Daily flow data end date:	0000- 00- 00	Daily flow data count:	0
Peak flow data begin date:	0000- 00- 00	Peak flow data end date:	0000- 00- 00
Peak flow data count:	0	Water quality data begin date:	1979- 05- 16
Water quality data end date:	1987- 10- 14	Water quality data count:	15
Ground water data begin date:	1980- 05- 14	Ground water data end date:	1987- 10- 14
Ground water data count:	49		

Ground- water levels, Number of Measurements: 49

Date	Feet below Surface	Feet to Sealevel	Date	Feet below Surface	Feet to Sealevel
1987- 10- 14		60.70	1987- 07- 29		61.91
1987- 05- 19		62.90	1987- 03- 03		61.94
1985- 07- 09		65.07	1985- 03- 13		66.35
1985- 01- 14		67.50	1984- 11- 07		69.14
1984- 09- 25		70.51	1984- 07- 02		72.11
1984- 05- 24		70.46	1984- 04- 02		69.12
1984- 02- 01		68.34	1984- 01- 09		69.71
1983- 12- 01		68.12	1983- 11- 01		65.18
1983- 10- 27		67.77	1983- 09- 21		67.42
1983- 08- 15		68.79	1983- 07- 11		68.41
1983- 06- 06		69.29	1983- 05- 02		68.38
1983- 03- 30		64.13	1983- 02- 25		63.38
1983- 01- 13		64.17	1982- 12- 03		63.99
1982- 09- 29		64.95	1982- 09- 28		64.98
1982- 08- 20		65.61	1982- 08- 13		65.78
1982- 07- 01		66.35	1982- 05- 20		65.90
1982- 04- 19		65.89	1982- 03- 17		66.09
1982- 02- 08		66.02	1982- 01- 05		64.03
1981- 12- 03		64.93	1981- 11- 02		65.20
1981- 10- 05		65.53	1981- 08- 24		65.99
1981- 07- 27		66.45	1981- 06- 23		66.54
1981- 05- 26		66.94	1981- 04- 27		67.13

Ground- water levels, continued.

Date	Feet below Surface	Feet to Sealevel	Date	Feet below Surface	Feet to Sealevel
1981- 03- 23		67.24	1981- 02- 18		67.28
1981- 01- 19		67.67	1980- 10- 14		68.95
1980- 05- 14		71.71			

M58
South
1/2 - 1 Mile
Lower

FED USGS **USGS2116947**

Agency cd:	USGS	Site no:	404414073325311
Site name:	CEDAR CREEK WELL 5A > 12/1/83 > 24RPD		
Latitude:	404414	EDR Site id:	USGS2116947
Longitude:	0733253	Dec lat:	40.73732265
Dec lon:	- 73.54762629	Coor meth:	M
Coor accr:	S	Latlong datum:	NAD27
Dec latlong datum:	NAD83	District:	36
State:	36	County:	059
Country:	US	Land net:	Not Reported
Location map:	FREEPORT S- 26- 2	Map scale:	24000
Altitude:	Not Reported		
Altitude method:	Not Reported		
Altitude accuracy:	Not Reported		
Altitude datum:	Not Reported		
Hydrologic:	Not Reported		
Topographic:	Not Reported		
Site type:	Ground- water other than Spring	Date construction:	Not Reported
Date inventoried:	Not Reported	Mean greenwich time offset:	EST
Local standard time flag:	N		
Type of ground water site:	Single well, other than collector or Ranney type		
Aquifer Type:	Not Reported		
Aquifer:	MAGOTHY AQUIFER		
Well depth:	198	Hole depth:	Not Reported
Source of depth data:	Not Reported		
Project number:	Not Reported		
Real time data flag:	Not Reported	Daily flow data begin date:	Not Reported
Daily flow data end date:	Not Reported	Daily flow data count:	Not Reported
Peak flow data begin date:	Not Reported	Peak flow data end date:	Not Reported
Peak flow data count:	Not Reported	Water quality data begin date:	Not Reported
Water quality data end date:	Not Reported	Water quality data count:	Not Reported
Ground water data begin date:	Not Reported	Ground water data end date:	Not Reported
Ground water data count:	Not Reported		

Ground- water levels, Number of Measurements: 0

59
NNE
1/2 - 1 Mile
Higher

FED USGS **USGS2115992**

Agency cd:	USGS	Site no:	404535073323501
Site name:	N 10313. 1		
Latitude:	404535	EDR Site id:	USGS2115992
Longitude:	0733235	Dec lat:	40.75982227
Dec lon:	- 73.54262588	Coor meth:	M
Coor accr:	S	Latlong datum:	NAD27
Dec latlong datum:	NAD83	District:	36
State:	36	County:	059
Country:	US	Land net:	Not Reported
Location map:	NH 849 3104	Map scale:	Not Reported
Altitude:	131.0		
Altitude method:	Level or other surveying method		
Altitude accuracy:	0.1		
Altitude datum:	National Geodetic Vertical Datum of 1929		
Hydrologic:	Southern Long Island. New York. Area = 1660 sq.mi.		
Topographic:	Not Reported		
Site type:	Ground- water other than Spring	Date construction:	Not Reported
Date inventoried:	Not Reported	Mean greenwich time offset:	EST
Local standard time flag:	N		
Type of ground water site:	Single well, other than collector or Ranney type		
Aquifer Type:	Not Reported		
Aquifer:	GLACIAL AQUIFER,UPPER		
Well depth:	63.	Hole depth:	Not Reported
Source of depth data:	Not Reported		
Project number:	Not Reported		
Real time data flag:	Not Reported	Daily flow data begin date:	Not Reported
Daily flow data end date:	Not Reported	Daily flow data count:	Not Reported
Peak flow data begin date:	Not Reported	Peak flow data end date:	Not Reported
Peak flow data count:	Not Reported	Water quality data begin date:	Not Reported
Water quality data end date:	Not Reported	Water quality data count:	Not Reported
Ground water data begin date:	Not Reported	Ground water data end date:	Not Reported
Ground water data count:	Not Reported		

Ground- water levels, Number of Measurements: 0

60
North
1/2 - 1 Mile
Higher

FED USGS **USGS2115784**

Agency cd:	USGS	Site no:	404536073325101
Site name:	N 10312. 1		
Latitude:	404536	EDR Site id:	USGS2115784
Longitude:	0733251	Dec lat:	40.76010009
Dec lon:	- 73.54707046	Coor meth:	M
Coor accr:	S	Latlong datum:	NAD27
Dec latlong datum:	NAD83	District:	36
State:	36	County:	059
Country:	US	Land net:	Not Reported
Location map:	NH 839 3104	Map scale:	Not Reported
Altitude:	126.0		
Altitude method:	Level or other surveying method		
Altitude accuracy:	0.1		
Altitude datum:	National Geodetic Vertical Datum of 1929		
Hydrologic:	Southern Long Island. New York. Area = 1660 sq.mi.		
Topographic:	Not Reported		
Site type:	Ground- water other than Spring	Date construction:	Not Reported
Date inventoried:	Not Reported	Mean greenwich time offset:	EST

Local standard time flag:	N		
Type of ground water site:	Single well, other than collector or Ranney type		
Aquifer Type:	Not Reported		
Aquifer:	GLACIAL AQUIFER,UPPER		
Well depth:	60.	Hole depth:	Not Reported
Source of depth data:	Not Reported		
Project number:	Not Reported		
Real time data flag:	Not Reported	Daily flow data begin date:	Not Reported
Daily flow data end date:	Not Reported	Daily flow data count:	Not Reported
Peak flow data begin date:	Not Reported	Peak flow data end date:	Not Reported
Peak flow data count:	Not Reported	Water quality data begin date:	Not Reported
Water quality data end date:	Not Reported	Water quality data count:	Not Reported
Ground water data begin date:	Not Reported	Ground water data end date:	Not Reported
Ground water data count:	Not Reported		

Ground- water levels, Number of Measurements: 0

N61
NW
1/2 - 1 Mile
Higher

FED USGS **USGS2116199**

Agency cd:	USGS	Site no:	404518073333201
Site name:	N 11856. 1		
Latitude:	404518	EDR Site id:	USGS2116199
Longitude:	0733332	Dec lat:	40.75510025
Dec lon:	- 73.55845976	Coor meth:	M
Coor accr:	S	Latlong datum:	NAD27
Dec latlong datum:	NAD83	District:	36
State:	36	County:	059
Country:	US	Land net:	Not Reported
Location map:	NG 991 2 70	Map scale:	Not Reported
Altitude:	119.5		
Altitude method:	Level or other surveying method		
Altitude accuracy:	0.1		
Altitude datum:	National Geodetic Vertical Datum of 1929		
Hydrologic:	Southern Long Island. New York. Area = 1660 sq.mi.		
Topographic:	Not Reported		
Site type:	Ground- water other than Spring	Date construction:	Not Reported
Date inventoried:	Not Reported	Mean greenwich time offset:	EST
Local standard time flag:	N		
Type of ground water site:	Single well, other than collector or Ranney type		
Aquifer Type:	Not Reported		
Aquifer:	GLACIAL AQUIFER,UPPER		
Well depth:	60.	Hole depth:	60.
Source of depth data:	Not Reported		
Project number:	Not Reported		
Real time data flag:	0	Daily flow data begin date:	0000- 00- 00
Daily flow data end date:	0000- 00- 00	Daily flow data count:	0
Peak flow data begin date:	0000- 00- 00	Peak flow data end date:	0000- 00- 00
Peak flow data count:	0	Water quality data begin date:	1991- 05- 24
Water quality data end date:	1991- 05- 24	Water quality data count:	2
Ground water data begin date:	1991- 08- 26	Ground water data end date:	1991- 08- 26
Ground water data count:	1		

Ground- water levels, Number of Measurements: 1

Date	Feet below Surface	Feet to Sealevel
1991- 08- 26		75.41

O62
SSW
1/2 - 1 Mile
Lower

FED USGS **USGS2116965**

Agency cd:	USGS	Site no:	404415073330701
Site name:	N 9206. 1		
Latitude:	404415	EDR Site id:	USGS2116965
Longitude:	0733307	Dec lat:	40.73760046
Dec lon:	- 73.55151529	Coor meth:	M
Coor accr:	S	Latlong datum:	NAD27
Dec latlong datum:	NAD83	District:	36
State:	36	County:	059
Country:	US	Land net:	Not Reported
Location map:	NH 919 1	Map scale:	Not Reported
Altitude:	104.0		
Altitude method:	Level or other surveying method		
Altitude accuracy:	0.1		
Altitude datum:	National Geodetic Vertical Datum of 1929		
Hydrologic:	Southern Long Island. New York. Area = 1660 sq.mi.		
Topographic:	Not Reported		
Site type:	Ground- water other than Spring	Date construction:	Not Reported
Date inventoried:	Not Reported	Mean greenwich time offset:	EST
Local standard time flag:	N		
Type of ground water site:	Single well, other than collector or Ranney type		
Aquifer Type:	Not Reported		
Aquifer:	MAGOTHY AQUIFER		
Well depth:	137.	Hole depth:	Not Reported
Source of depth data:	Not Reported		
Project number:	EMDWRECHGE		
Real time data flag:	0	Daily flow data begin date:	0000- 00- 00
Daily flow data end date:	0000- 00- 00	Daily flow data count:	0
Peak flow data begin date:	0000- 00- 00	Peak flow data end date:	0000- 00- 00
Peak flow data count:	0	Water quality data begin date:	1977- 11- 01
Water quality data end date:	1984- 01- 03	Water quality data count:	3
Ground water data begin date:	0000- 00- 00	Ground water data end date:	0000- 00- 00
Ground water data count:	0		

Ground- water levels, Number of Measurements: 0

O63
SSW
1/2 - 1 Mile
Lower

FED USGS **USGS2116966**

Agency cd:	USGS	Site no:	404415073330801
Site name:	N 9085. 1		
Latitude:	404415	EDR Site id:	USGS2116966
Longitude:	0733308	Dec lat:	40.73760046
Dec lon:	- 73.55179307	Coor meth:	M
Coor accr:	S	Latlong datum:	NAD27
Dec latlong datum:	NAD83	District:	36
State:	36	County:	059
Country:	US	Land net:	Not Reported
Location map:	NH 919 1	Map scale:	Not Reported
Altitude:	102.0		
Altitude method:	Level or other surveying method		
Altitude accuracy:	0.1		
Altitude datum:	National Geodetic Vertical Datum of 1929		
Hydrologic:	Lower Hudson. Connecticut, New Jersey, New York. Area = 720 sq.mi.		
Topographic:	Not Reported		
Site type:	Ground- water other than Spring	Date construction:	Not Reported
Date inventoried:	Not Reported	Mean greenwich time offset:	EST
Local standard time flag:	N		
Type of ground water site:	Single well, other than collector or Ranney type		
Aquifer Type:	Not Reported		
Aquifer:	MAGOTHY AQUIFER		
Well depth:	94.	Hole depth:	Not Reported
Source of depth data:	Not Reported		
Project number:	Not Reported		
Real time data flag:	0	Daily flow data begin date:	0000- 00- 00
Daily flow data end date:	0000- 00- 00	Daily flow data count:	0
Peak flow data begin date:	0000- 00- 00	Peak flow data end date:	0000- 00- 00
Peak flow data count:	0	Water quality data begin date:	1976- 04- 28
Water quality data end date:	1976- 04- 28	Water quality data count:	1
Ground water data begin date:	1975- 09- 05	Ground water data end date:	1987- 07- 30
Ground water data count:	381		

Ground- water levels, Number of Measurements: 381

Date	Feet below Surface	Feet to Sealevel	Date	Feet below Surface	Feet to Sealevel
1987- 07- 30		61.77	1987- 05- 22		62.82
1984- 05- 03		70.43	1984- 03- 07		67.75
1984- 01- 31		68.21	1984- 01- 06		68.79
1984- 01- 06		68.79	1983- 11- 23		67.52
1983- 11- 02		67.23	1983- 10- 27		67.11
1983- 10- 19		66.66	1983- 10- 14		66.49
1983- 10- 06		67.75			
Note: Other conditions existed that would affect the measured water level.					
1983- 09- 28		66.17	1983- 09- 21		66.41
1983- 09- 15		66.78	1983- 09- 07		66.96
1983- 08- 31		67.10	1983- 08- 24		67.18
1983- 08- 17		67.25	1983- 08- 11		67.05
1983- 08- 03		66.94	1983- 07- 28		66.78
1983- 07- 19		66.95	1983- 07- 15		67.20
1983- 06- 23		67.94	1983- 06- 15		68.10
1983- 06- 08		68.31	1983- 06- 02		68.34
1983- 05- 25		68.35	1983- 05- 18		68.23
1983- 05- 11		68.08	1983- 05- 05		67.74
1983- 04- 27		66.78	1983- 04- 20		65.57
1983- 04- 13		64.55	1983- 04- 08		64.17
1983- 03- 30		63.71	1983- 03- 22		63.34
1983- 03- 16		63.15	1983- 03- 11		63.02

Ground- water levels, continued.

Date	Feet below Surface	Feet to Sealevel	Date	Feet below Surface	Feet to Sealevel
1983- 03- 03		62.98	1983- 02- 24		63.09
1983- 02- 16		63.23	1983- 02- 09		63.40
1983- 02- 04		63.51	1983- 01- 26		63.72
1983- 01- 21		63.61	1983- 01- 12		63.68
1983- 01- 05		63.63	1982- 12- 29		63.55
1982- 12- 21		63.63	1982- 12- 15		63.70
1982- 12- 08		63.70	1982- 12- 02		63.74
1982- 11- 23		63.86	1982- 11- 17		63.97
1982- 11- 10		64.12	1982- 11- 02		64.40
1982- 10- 27		64.57	1982- 10- 20		64.50
1982- 10- 13		64.57	1982- 09- 24		64.76
1982- 09- 17		64.88	1982- 09- 08		65.10
1982- 08- 31		65.24	1982- 08- 27		65.29
1982- 08- 18		65.35	1982- 08- 12		65.45
1982- 08- 04		65.58	1982- 07- 29		65.61
1982- 07- 21		65.70	1982- 07- 14		65.83
1982- 07- 08		65.96	1982- 06- 30		66.00
1982- 06- 24		66.02	1982- 06- 08		65.75
1982- 05- 18		65.56	1982- 05- 11		65.65
1982- 04- 30		65.69	1982- 04- 21		65.59
1982- 04- 13		65.63	1982- 03- 30		65.71
1982- 03- 16		65.86	1982- 03- 12		65.94
1982- 03- 05		65.96	1982- 02- 24		66.00
1982- 02- 17		65.89	1982- 02- 02		65.49
1982- 01- 27		65.36	1982- 01- 05		64.61
1981- 12- 30		64.48	1981- 12- 22		64.55
1981- 12- 17		64.54	1981- 12- 10		64.58
1981- 11- 19		64.72	1981- 11- 12		64.80
1981- 11- 05		64.84	1981- 10- 28		64.90
1981- 10- 21		64.96	1981- 09- 30		65.29
1981- 09- 23		65.40	1981- 09- 17		65.46
1981- 09- 09		65.58	1981- 09- 03		65.64
1981- 08- 27		65.58	1981- 08- 19		65.73
1981- 08- 12		65.85	1981- 08- 05		65.95
1981- 07- 29		66.08	1981- 07- 22		66.16
1981- 06- 30		66.15	1981- 06- 24		66.21
1981- 06- 17		66.32	1981- 06- 10		66.46
1981- 06- 03		66.51	1981- 05- 26		66.64
1981- 05- 19		66.72	1981- 05- 13		66.73
1981- 05- 06		66.77	1981- 04- 29		66.83
1981- 04- 22		66.84	1981- 04- 16		66.88
1981- 04- 01		66.91	1981- 03- 25		66.93
1981- 03- 18		66.99	1981- 03- 11		67.00
1981- 03- 04		67.05	1981- 02- 25		67.09
1981- 02- 18		67.11	1981- 02- 12		67.27
1981- 02- 04		67.26	1981- 01- 28		67.30
1981- 01- 21		67.46	1981- 01- 14		67.55
1981- 01- 08		67.64	1980- 12- 29		67.67
1980- 12- 17		67.96	1980- 12- 10		68.00
1980- 12- 03		68.08	1980- 11- 25		67.80
1980- 11- 19		67.89	1980- 11- 12		68.02
1980- 11- 05		68.05	1980- 10- 29		68.27
1980- 10- 23		68.33	1980- 10- 15		68.50
1980- 10- 08		68.70	1980- 10- 03		68.82
1980- 09- 24		69.05	1980- 09- 09		69.45

Ground- water levels, continued.

Date	Feet below Surface	Feet to Sealevel	Date	Feet below Surface	Feet to Sealevel
1980- 09- 04		69.59	1980- 08- 28		69.81
1980- 08- 20		70.05	1980- 08- 13		70.19
1980- 08- 07		70.33	1980- 07- 30		69.94
1980- 07- 24		70.06	1980- 07- 16		70.38
1980- 07- 09		70.61	1980- 07- 03		70.75
1980- 06- 25		70.95	1980- 06- 18		71.15
1980- 06- 11		71.28	1980- 06- 04		71.31
1980- 05- 28		71.36	1980- 05- 20		71.50
1980- 05- 14		71.57	1980- 05- 07		71.55
1980- 04- 30		71.51	1980- 04- 23		71.38
1980- 04- 08		69.41	1980- 04- 02		68.98
1980- 03- 26		68.48	1980- 03- 18		68.21
1980- 03- 12		68.25	1980- 03- 05		68.56
1980- 02- 27		68.49	1980- 02- 20		68.60
1980- 02- 13		68.70	1980- 02- 06		68.81
1980- 01- 30		68.92	1980- 01- 23		69.02
1980- 01- 16		69.15	1980- 01- 09		69.26
1980- 01- 03		69.37	1979- 12- 27		69.49
1979- 12- 19		69.68	1979- 12- 11		69.77
1979- 12- 05		69.90	1979- 11- 27		70.02
1979- 11- 21		70.12	1979- 11- 14		70.24
1979- 11- 07		70.34	1979- 10- 31		70.41
1979- 10- 24		70.54	1979- 10- 17		70.58
1979- 10- 11		70.56	1979- 10- 04		70.62
1979- 09- 26		70.69	1979- 09- 19		70.72
1979- 09- 12		70.83	1979- 09- 07		70.94
1979- 08- 29		70.99	1979- 08- 22		71.08
1979- 08- 15		71.22	1979- 08- 08		71.26
1979- 08- 01		71.41	1979- 07- 26		71.58
1979- 07- 18		71.84	1979- 06- 25		72.36
1979- 06- 13		72.27	1979- 06- 06		72.18
1979- 05- 31		72.07	1979- 05- 23		71.97
1979- 05- 16		71.94	1979- 05- 09		71.93
1979- 05- 02		71.98	1979- 04- 26		71.91
1979- 04- 18		72.07	1979- 04- 11		72.13
1979- 04- 04		72.29	1979- 03- 28		72.26
1979- 03- 21		72.24	1979- 03- 14		71.84
1979- 03- 07		71.15	1979- 02- 28		70.86
1979- 02- 21		70.64	1979- 02- 15		70.63
1979- 02- 07		70.41	1979- 01- 31		69.93
1979- 01- 24		69.10	1979- 01- 17		68.32
1979- 01- 10		68.10	1979- 01- 04		67.96
1978- 12- 27		67.86	1978- 12- 20		67.72
1978- 12- 13		67.74	1978- 12- 08		67.70
1978- 11- 29		67.85	1978- 11- 21		67.96
1978- 11- 15		68.07	1978- 11- 08		68.22
1978- 11- 01		68.37	1978- 10- 25		68.48
1978- 10- 18		68.58	1978- 10- 12		68.63
1978- 10- 04		68.66	1978- 09- 28		68.80
1978- 09- 20		68.97	1978- 09- 13		69.09
1978- 09- 06		69.25	1978- 08- 30		69.42
1978- 08- 23		69.62	1978- 08- 16		69.82
1978- 08- 10		69.89	1978- 08- 02		70.05
1978- 07- 27		70.23	1978- 07- 18		70.55
1978- 06- 27		71.15	1978- 06- 22		71.28

Ground- water levels, continued.

Date	Feet below Surface	Feet to Sealevel	Date	Feet below Surface	Feet to Sealevel
1978- 06- 14		71.55	1978- 06- 07		71.59
1978- 05- 31		71.77			
Note: A nearby site that taps the same aquifer had been pumped recently.					
1978- 05- 26		71.76	1978- 05- 17		71.72
1978- 05- 10		71.66	1978- 05- 03		71.80
1978- 04- 26		71.92	1978- 04- 20		72.04
1978- 04- 12		72.06	1978- 04- 05		72.09
1978- 03- 29		72.07	1978- 03- 22		72.06
1978- 03- 17		72.14	1978- 03- 08		72.13
1978- 03- 01		72.32	1978- 02- 22		72.50
1978- 02- 15		72.64	1978- 02- 01		72.43
1978- 01- 27		71.61	1978- 01- 18		70.94
1978- 01- 11		70.78	1978- 01- 04		70.67
1977- 12- 27		70.39	1977- 12- 20		70.06
1977- 12- 14		69.86	1977- 12- 07		69.80
1977- 11- 30		69.59	1977- 11- 23		69.47
1977- 11- 16		69.08			
1977- 11- 09		67.99			
Note: Other conditions existed that would affect the measured water level.					
1977- 11- 02		67.35			
1977- 10- 26		65.60			
Note: A nearby site that taps the same aquifer was being pumped.					
1977- 10- 19		67.00	1977- 10- 05		66.82
1977- 09- 28		66.75	1977- 09- 21		66.58
1977- 09- 14		66.62	1977- 09- 07		66.72
1977- 08- 31		66.76	1977- 08- 24		66.76
1977- 08- 10		66.77	1977- 08- 03		67.30
1977- 07- 28		66.80	1977- 07- 20		66.91
1977- 07- 13		67.10	1977- 07- 07		67.42
1977- 06- 29		67.30	1977- 06- 22		67.18
1977- 06- 15		67.32	1977- 06- 09		67.30
1977- 06- 01		67.46	1977- 05- 25		67.61
1977- 05- 18		67.76	1977- 05- 11		67.99
1977- 05- 05		67.96	1977- 04- 29		67.92
1977- 04- 20		67.81	1977- 04- 13		67.78
1977- 04- 06		67.53	1977- 03- 31		67.28
1977- 03- 24		67.06	1977- 03- 17		66.87
1977- 03- 09		66.90	1977- 03- 03		66.91
1977- 02- 23		66.91	1977- 02- 16		67.00
1977- 02- 09		67.05	1977- 02- 02		67.11
1977- 01- 27		67.25	1977- 01- 19		67.33
1977- 01- 13		67.39	1977- 01- 05		67.43
1976- 12- 22		67.66	1976- 12- 15		67.78
1976- 12- 09		67.86	1976- 12- 01		68.02
1976- 11- 24		68.05	1976- 11- 17		68.14
1976- 11- 09		68.24	1976- 11- 03		68.31
1976- 10- 27		68.35	1976- 10- 20		68.33
1976- 10- 13		68.62	1976- 10- 06		68.55
1976- 09- 29		68.66	1976- 09- 22		68.80
1976- 09- 15		68.88	1976- 09- 08		69.03
1976- 09- 01		69.12	1976- 08- 25		69.18
1976- 08- 18		69.20	1976- 08- 11		68.62
1976- 08- 04		68.28	1976- 07- 28		68.46
1976- 07- 21		68.57	1976- 07- 14		68.76
1976- 07- 07		68.87	1976- 06- 30		69.04

Ground- water levels, continued.

Date	Feet below Surface	Feet to Sealevel	Date	Feet below Surface	Feet to Sealevel
1976- 06- 23		69.25	1976- 06- 16		69.49
1976- 06- 09		69.67	1976- 06- 03		69.76
1976- 05- 28		69.85	1976- 05- 19		70.03
1976- 05- 12		70.09	1976- 05- 05		70.17
1976- 04- 29		70.23	1976- 04- 21		70.34
1976- 04- 14		70.45	1976- 04- 07		70.57
1976- 03- 31		70.50	1976- 03- 24		70.59
1976- 03- 11		70.68	1976- 03- 04		70.74
1976- 02- 26		70.82	1976- 02- 18		70.75
1976- 02- 12		70.58	1976- 02- 04		70.25
1975- 09- 05		69.68			

P64
NW
1/2 - 1 Mile
Higher

FED USGS **USGS2116045**

Agency cd:	USGS	Site no:	404523073332901
Site name:	N 10471. 1		
Latitude:	404523	EDR Site id:	USGS2116045
Longitude:	0733329	Dec lat:	40.75648912
Dec lon:	- 73.55762638	Coor meth:	M
Coor accr:	S	Latlong datum:	NAD27
Dec latlong datum:	NAD83	District:	36
State:	36	County:	059
Country:	US	Land net:	Not Reported
Location map:	NG 991 2 70	Map scale:	Not Reported
Altitude:	119.0		
Altitude method:	Level or other surveying method		
Altitude accuracy:	0.1		
Altitude datum:	National Geodetic Vertical Datum of 1929		
Hydrologic:	Southern Long Island. New York. Area = 1660 sq.mi.		
Topographic:	Not Reported		
Site type:	Ground- water other than Spring	Date construction:	Not Reported
Date inventoried:	Not Reported	Mean greenwich time offset:	EST
Local standard time flag:	N		
Type of ground water site:	Single well, other than collector or Ranney type		
Aquifer Type:	Not Reported		
Aquifer:	GLACIAL AQUIFER,UPPER		
Well depth:	60.	Hole depth:	Not Reported
Source of depth data:	Not Reported		
Project number:	Not Reported		
Real time data flag:	0	Daily flow data begin date:	0000- 00- 00
Daily flow data end date:	0000- 00- 00	Daily flow data count:	0
Peak flow data begin date:	0000- 00- 00	Peak flow data end date:	0000- 00- 00
Peak flow data count:	0	Water quality data begin date:	1990- 06- 20
Water quality data end date:	1991- 04- 02	Water quality data count:	2
Ground water data begin date:	1990- 05- 01	Ground water data end date:	1991- 08- 26
Ground water data count:	4		

Ground- water levels, Number of Measurements: 4

Date	Feet below Surface	Feet to Sealevel	Date	Feet below Surface	Feet to Sealevel
1991- 08- 26		75.78	1990- 11- 05		76.46

Ground- water levels, continued.

Date	Feet below Surface	Feet to Sealevel	Date	Feet below Surface	Feet to Sealevel
1990- 06- 20		76.28	1990- 05- 01		74.93

Q65
WNW
1/2 - 1 Mile
Higher

FED USGS **USGS2116122**

Agency cd:	USGS	Site no:	404514073333701
Site name:	N 10474. 1		
Latitude:	404514	EDR Site id:	USGS2116122
Longitude:	0733337	Dec lat:	40.75398917
Dec lon:	- 73.5598487	Coor meth:	M
Coor accr:	S	Latlong datum:	NAD27
Dec latlong datum:	NAD83	District:	36
State:	36	County:	059
Country:	US	Land net:	Not Reported
Location map:	NG 992 2 70	Map scale:	Not Reported
Altitude:	117.0		
Altitude method:	Level or other surveying method		
Altitude accuracy:	0.1		
Altitude datum:	National Geodetic Vertical Datum of 1929		
Hydrologic:	Southern Long Island. New York. Area = 1660 sq.mi.		
Topographic:	Not Reported		
Site type:	Ground- water other than Spring	Date construction:	Not Reported
Date inventoried:	Not Reported	Mean greenwich time offset:	EST
Local standard time flag:	N		
Type of ground water site:	Single well, other than collector or Ranney type		
Aquifer Type:	Not Reported		
Aquifer:	GLACIAL AQUIFER,UPPER		
Well depth:	60.	Hole depth:	Not Reported
Source of depth data:	Not Reported		
Project number:	Not Reported		
Real time data flag:	0	Daily flow data begin date:	0000- 00- 00
Daily flow data end date:	0000- 00- 00	Daily flow data count:	0
Peak flow data begin date:	0000- 00- 00	Peak flow data end date:	0000- 00- 00
Peak flow data count:	0	Water quality data begin date:	1990- 06- 01
Water quality data end date:	1991- 01- 28	Water quality data count:	2
Ground water data begin date:	1990- 05- 02	Ground water data end date:	1991- 09- 09
Ground water data count:	4		

Ground- water levels, Number of Measurements: 4

Date	Feet below Surface	Feet to Sealevel	Date	Feet below Surface	Feet to Sealevel
1991- 09- 09		74.91	1991- 08- 26		75.51
1990- 06- 01		76.31	1990- 05- 02		74.79

N66
WNW
1/2 - 1 Mile
Higher

FED USGS **USGS2116182**

Agency cd:	USGS	Site no:	404517073333501
Site name:	N 11855. 1		
Latitude:	404517	EDR Site id:	USGS2116182
Longitude:	0733335	Dec lat:	40.75482249
Dec lon:	- 73.55929312	Coor meth:	M
Coor accr:	S	Latlong datum:	NAD27
Dec latlong datum:	NAD83	District:	36
State:	36	County:	059
Country:	US	Land net:	Not Reported
Location map:	NG 992 2 70	Map scale:	Not Reported
Altitude:	118.0		
Altitude method:	Level or other surveying method		
Altitude accuracy:	0.1		
Altitude datum:	National Geodetic Vertical Datum of 1929		
Hydrologic:	Southern Long Island. New York. Area = 1660 sq.mi.		
Topographic:	Not Reported		
Site type:	Ground- water other than Spring	Date construction:	Not Reported
Date inventoried:	Not Reported	Mean greenwich time offset:	EST
Local standard time flag:	N		
Type of ground water site:	Single well, other than collector or Ranney type		
Aquifer Type:	Not Reported		
Aquifer:	GLACIAL AQUIFER,UPPER		
Well depth:	60.	Hole depth:	60.
Source of depth data:	Not Reported		
Project number:	Not Reported		
Real time data flag:	0	Daily flow data begin date:	0000- 00- 00
Daily flow data end date:	0000- 00- 00	Daily flow data count:	0
Peak flow data begin date:	0000- 00- 00	Peak flow data end date:	0000- 00- 00
Peak flow data count:	0	Water quality data begin date:	1991- 05- 23
Water quality data end date:	1991- 05- 23	Water quality data count:	1
Ground water data begin date:	1991- 08- 26	Ground water data end date:	1991- 08- 26
Ground water data count:	1		

Ground- water levels, Number of Measurements: 1

Date	Feet below Surface	Feet to Sealevel
1991- 08- 26		75.21

67
NNE
1/2 - 1 Mile
Higher

FED USGS **USGS2115783**

Agency cd:	USGS	Site no:	404536073322801
Site name:	N 10314. 1		
Latitude:	404536	EDR Site id:	USGS2115783
Longitude:	0733228	Dec lat:	40.76010002
Dec lon:	- 73.54068137	Coor meth:	M
Coor accr:	S	Latlong datum:	NAD27
Dec latlong datum:	NAD83	District:	36
State:	36	County:	059
Country:	US	Land net:	Not Reported
Location map:	NH 859 3104	Map scale:	Not Reported
Altitude:	140.0		
Altitude method:	Level or other surveying method		
Altitude accuracy:	0.1		
Altitude datum:	National Geodetic Vertical Datum of 1929		
Hydrologic:	Southern Long Island. New York. Area = 1660 sq.mi.		
Topographic:	Not Reported		
Site type:	Ground- water other than Spring	Date construction:	Not Reported
Date inventoried:	Not Reported	Mean greenwich time offset:	EST

Local standard time flag:	N		
Type of ground water site:	Single well, other than collector or Ranney type		
Aquifer Type:	Not Reported		
Aquifer:	GLACIAL AQUIFER,UPPER		
Well depth:	64.	Hole depth:	Not Reported
Source of depth data:	Not Reported		
Project number:	Not Reported		
Real time data flag:	Not Reported	Daily flow data begin date:	Not Reported
Daily flow data end date:	Not Reported	Daily flow data count:	Not Reported
Peak flow data begin date:	Not Reported	Peak flow data end date:	Not Reported
Peak flow data count:	Not Reported	Water quality data begin date:	Not Reported
Water quality data end date:	Not Reported	Water quality data count:	Not Reported
Ground water data begin date:	Not Reported	Ground water data end date:	Not Reported
Ground water data count:	Not Reported		

Ground- water levels, Number of Measurements: 0

P68
NW
1/2 - 1 Mile
Higher

FED USGS **USGS2116032**

Agency cd:	USGS	Site no:	404522073333101
Site name:	N 11857. 1		
Latitude:	404522	EDR Site id:	USGS2116032
Longitude:	0733331	Dec lat:	40.75621135
Dec lon:	- 73.55818196	Coor meth:	M
Coor accr:	S	Latlong datum:	NAD27
Dec latlong datum:	NAD83	District:	36
State:	36	County:	059
Country:	US	Land net:	Not Reported
Location map:	NG 991 2 70	Map scale:	Not Reported
Altitude:	119.6		
Altitude method:	Level or other surveying method		
Altitude accuracy:	0.1		
Altitude datum:	National Geodetic Vertical Datum of 1929		
Hydrologic:	Southern Long Island. New York. Area = 1660 sq.mi.		
Topographic:	Not Reported		
Site type:	Ground- water other than Spring	Date construction:	Not Reported
Date inventoried:	Not Reported	Mean greenwich time offset:	EST
Local standard time flag:	N		
Type of ground water site:	Single well, other than collector or Ranney type		
Aquifer Type:	Not Reported		
Aquifer:	MAGOTHY AQUIFER		
Well depth:	105.	Hole depth:	105.
Source of depth data:	Not Reported		
Project number:	Not Reported		
Real time data flag:	0	Daily flow data begin date:	0000- 00- 00
Daily flow data end date:	0000- 00- 00	Daily flow data count:	0
Peak flow data begin date:	0000- 00- 00	Peak flow data end date:	0000- 00- 00
Peak flow data count:	0	Water quality data begin date:	1991- 03- 12
Water quality data end date:	1991- 03- 12	Water quality data count:	1
Ground water data begin date:	1991- 08- 26	Ground water data end date:	1991- 08- 26
Ground water data count:	1		

Ground- water levels, Number of Measurements: 1

Date	Feet below Surface	Feet to Sealevel
1991- 08- 26		75.77

N69
NW
1/2 - 1 Mile
Higher

FED USGS **USGS2116014**

Agency cd:	USGS	Site no:	404520073333301
Site name:	N 10470. 1		
Latitude:	404520	EDR Site id:	USGS2116014
Longitude:	0733333	Dec lat:	40.7556558
Dec lon:	- 73.55873754	Coor meth:	M
Coor accr:	S	Latlong datum:	NAD27
Dec latlong datum:	NAD83	District:	36
State:	36	County:	059
Country:	US	Land net:	Not Reported
Location map:	NG 991 2 70	Map scale:	Not Reported
Altitude:	120.0		
Altitude method:	Level or other surveying method		
Altitude accuracy:	0.1		
Altitude datum:	National Geodetic Vertical Datum of 1929		
Hydrologic:	Southern Long Island. New York. Area = 1660 sq.mi.		
Topographic:	Not Reported		
Site type:	Ground- water other than Spring	Date construction:	Not Reported
Date inventoried:	Not Reported	Mean greenwich time offset:	EST
Local standard time flag:	N		
Type of ground water site:	Single well, other than collector or Ranney type		
Aquifer Type:	Not Reported		
Aquifer:	GLACIAL AQUIFER,UPPER		
Well depth:	65.	Hole depth:	Not Reported
Source of depth data:	Not Reported		
Project number:	Not Reported		
Real time data flag:	0	Daily flow data begin date:	0000- 00- 00
Daily flow data end date:	0000- 00- 00	Daily flow data count:	0
Peak flow data begin date:	0000- 00- 00	Peak flow data end date:	0000- 00- 00
Peak flow data count:	0	Water quality data begin date:	1990- 06- 20
Water quality data end date:	1991- 04- 04	Water quality data count:	4
Ground water data begin date:	1990- 05- 01	Ground water data end date:	1991- 08- 26
Ground water data count:	5		

Ground- water levels, Number of Measurements: 5

Date	Feet below Surface	Feet to Sealevel	Date	Feet below Surface	Feet to Sealevel
1991- 08- 26		75.28	1990- 11- 05		76.01
1990- 07- 17		75.65	1990- 06- 20		75.89
1990- 05- 01		74.54			

70
WNW
1/2 - 1 Mile
Higher

FED USGS **USGS2116302**

Agency cd:	USGS	Site no:	404511073334001
Site name:	N 11860. 1		
Latitude:	404511	EDR Site id:	USGS2116302
Longitude:	0733340	Dec lat:	40.75315585
Dec lon:	- 73.56068207	Coor meth:	M
Coor accr:	S	Latlong datum:	NAD27
Dec latlong datum:	NAD83	District:	36
State:	36	County:	059
Country:	US	Land net:	Not Reported
Location map:	NG 982 1 8	Map scale:	Not Reported
Altitude:	116.0		
Altitude method:	Level or other surveying method		
Altitude accuracy:	0.1		
Altitude datum:	National Geodetic Vertical Datum of 1929		
Hydrologic:	Southern Long Island. New York. Area = 1660 sq.mi.		
Topographic:	Not Reported		
Site type:	Ground- water other than Spring	Date construction:	Not Reported
Date inventoried:	Not Reported	Mean greenwich time offset:	EST
Local standard time flag:	N		
Type of ground water site:	Single well, other than collector or Ranney type		
Aquifer Type:	Not Reported		
Aquifer:	GLACIAL AQUIFER,UPPER		
Well depth:	60.	Hole depth:	60.
Source of depth data:	Not Reported		
Project number:	Not Reported		
Real time data flag:	0	Daily flow data begin date:	0000- 00- 00
Daily flow data end date:	0000- 00- 00	Daily flow data count:	0
Peak flow data begin date:	0000- 00- 00	Peak flow data end date:	0000- 00- 00
Peak flow data count:	0	Water quality data begin date:	1991- 01- 28
Water quality data end date:	1991- 01- 28	Water quality data count:	1
Ground water data begin date:	1991- 08- 26	Ground water data end date:	1991- 09- 09
Ground water data count:	2		

Ground- water levels, Number of Measurements: 2

Date	Feet below Surface	Feet to Sealevel	Date	Feet below Surface	Feet to Sealevel
1991- 09- 09		73.33	1991- 08- 26		74.10

R71
South
1/2 - 1 Mile
Lower

FED USGS **USGS2117072**

Agency cd:	USGS	Site no:	404410073324702
Site name:	N 10166. 1		
Latitude:	404410	EDR Site id:	USGS2117072
Longitude:	0733247	Dec lat:	40.73621154
Dec lon:	- 73.54595958	Coor meth:	M
Coor accr:	S	Latlong datum:	NAD27
Dec latlong datum:	NAD83	District:	36
State:	36	County:	059
Country:	US	Land net:	Not Reported
Location map:	NH 939	Map scale:	Not Reported
Altitude:	Not Reported		
Altitude method:	Not Reported		
Altitude accuracy:	Not Reported		
Altitude datum:	Not Reported		
Hydrologic:	Southern Long Island. New York. Area = 1660 sq.mi.		
Topographic:	Not Reported		
Site type:	Ground- water other than Spring	Date construction:	Not Reported
Date inventoried:	Not Reported	Mean greenwich time offset:	EST

Local standard time flag:	N		
Type of ground water site:	Single well, other than collector or Ranney type		
Aquifer Type:	Not Reported		
Aquifer:	GLACIAL AQUIFER,UPPER		
Well depth:	74.	Hole depth:	Not Reported
Source of depth data:	Not Reported		
Project number:	Not Reported		
Real time data flag:	0	Daily flow data begin date:	0000- 00- 00
Daily flow data end date:	0000- 00- 00	Daily flow data count:	0
Peak flow data begin date:	0000- 00- 00	Peak flow data end date:	0000- 00- 00
Peak flow data count:	0	Water quality data begin date:	1984- 03- 19
Water quality data end date:	1985- 03- 14	Water quality data count:	3
Ground water data begin date:	1985- 03- 14	Ground water data end date:	1985- 03- 14
Ground water data count:	1		

Ground- water levels, Number of Measurements: 1

Date	Feet below Surface	Feet to Sealevel
1985- 03- 14		65.56

R72
South
1/2 - 1 Mile
Lower

FED USGS **USGS2117071**

Agency cd:	USGS	Site no:	404410073324701
Site name:	N 10167. 1		
Latitude:	404410	EDR Site id:	USGS2117071
Longitude:	0733247	Dec lat:	40.73621154
Dec lon:	- 73.54595958	Coor meth:	M
Coor accr:	S	Latlong datum:	NAD27
Dec latlong datum:	NAD83	District:	36
State:	36	County:	059
Country:	US	Land net:	Not Reported
Location map:	NH 939	Map scale:	Not Reported
Altitude:	Not Reported		
Altitude method:	Not Reported		
Altitude accuracy:	Not Reported		
Altitude datum:	Not Reported		
Hydrologic:	Southern Long Island. New York. Area = 1660 sq.mi.		
Topographic:	Not Reported		
Site type:	Ground- water other than Spring	Date construction:	Not Reported
Date inventoried:	Not Reported	Mean greenwich time offset:	EST
Local standard time flag:	N		
Type of ground water site:	Single well, other than collector or Ranney type		
Aquifer Type:	Not Reported		
Aquifer:	MAGOTHY AQUIFER		
Well depth:	120.	Hole depth:	Not Reported
Source of depth data:	Not Reported		
Project number:	Not Reported		
Real time data flag:	0	Daily flow data begin date:	0000- 00- 00
Daily flow data end date:	0000- 00- 00	Daily flow data count:	0
Peak flow data begin date:	0000- 00- 00	Peak flow data end date:	0000- 00- 00
Peak flow data count:	0	Water quality data begin date:	1984- 03- 19
Water quality data end date:	1985- 03- 14	Water quality data count:	2
Ground water data begin date:	1985- 03- 14	Ground water data end date:	1985- 03- 14
Ground water data count:	1		

Ground- water levels, Number of Measurements: 1

Date	Feet below Surface	Feet to Sealevel
1985- 03- 14		65.37

R73
South
1/2 - 1 Mile
Lower

FED USGS **USGS2117073**

Agency cd:	USGS	Site no:	404410073324703
Site name:	N 10165. 1		
Latitude:	404410	EDR Site id:	USGS2117073
Longitude:	0733247	Dec lat:	40.73621154
Dec lon:	- 73.54595958	Coor meth:	M
Coor accr:	S	Latlong datum:	NAD27
Dec latlong datum:	NAD83	District:	36
State:	36	County:	059
Country:	US	Land net:	Not Reported
Location map:	NH 939	Map scale:	Not Reported
Altitude:	Not Reported		
Altitude method:	Not Reported		
Altitude accuracy:	Not Reported		
Altitude datum:	Not Reported		
Hydrologic:	Southern Long Island. New York. Area = 1660 sq.mi.		
Topographic:	Not Reported		
Site type:	Ground- water other than Spring	Date construction:	Not Reported
Date inventoried:	Not Reported	Mean greenwich time offset:	EST
Local standard time flag:	N		
Type of ground water site:	Single well, other than collector or Ranney type		
Aquifer Type:	Not Reported		
Aquifer:	GLACIAL AQUIFER,UPPER		
Well depth:	42.	Hole depth:	Not Reported
Source of depth data:	Not Reported		
Project number:	Not Reported		
Real time data flag:	0	Daily flow data begin date:	0000- 00- 00
Daily flow data end date:	0000- 00- 00	Daily flow data count:	0
Peak flow data begin date:	0000- 00- 00	Peak flow data end date:	0000- 00- 00
Peak flow data count:	0	Water quality data begin date:	1984- 03- 19
Water quality data end date:	1985- 03- 14	Water quality data count:	3
Ground water data begin date:	1985- 03- 14	Ground water data end date:	1985- 03- 14
Ground water data count:	1		

Ground- water levels, Number of Measurements: 1

Date	Feet below Surface	Feet to Sealevel
1985- 03- 14		65.44

S74
NW
1/2 - 1 Mile
Higher

FED USGS **USGS2115963**

Agency cd:	USGS	Site no:	404532073331901
Site name:	N 10323. 1		
Latitude:	404532	EDR Site id:	USGS2115963
Longitude:	0733319	Dec lat:	40.75898906
Dec lon:	- 73.55484849	Coor meth:	M
Coor accr:	S	Latlong datum:	NAD27
Dec latlong datum:	NAD83	District:	36
State:	36	County:	059
Country:	US	Land net:	Not Reported
Location map:	NH 900 2 70	Map scale:	Not Reported
Altitude:	127.0		
Altitude method:	Level or other surveying method		
Altitude accuracy:	0.1		
Altitude datum:	National Geodetic Vertical Datum of 1929		
Hydrologic:	Southern Long Island. New York. Area = 1660 sq.mi.		
Topographic:	Not Reported		
Site type:	Ground- water other than Spring	Date construction:	Not Reported
Date inventoried:	Not Reported	Mean greenwich time offset:	EST
Local standard time flag:	N		
Type of ground water site:	Single well, other than collector or Ranney type		
Aquifer Type:	Not Reported		
Aquifer:	GLACIAL AQUIFER,UPPER		
Well depth:	62.	Hole depth:	Not Reported
Source of depth data:	Not Reported		
Project number:	Not Reported		
Real time data flag:	0	Daily flow data begin date:	0000- 00- 00
Daily flow data end date:	0000- 00- 00	Daily flow data count:	0
Peak flow data begin date:	0000- 00- 00	Peak flow data end date:	0000- 00- 00
Peak flow data count:	0	Water quality data begin date:	1990- 06- 20
Water quality data end date:	1991- 03- 26	Water quality data count:	2
Ground water data begin date:	1990- 05- 02	Ground water data end date:	1991- 08- 26
Ground water data count:	4		

Ground- water levels, Number of Measurements: 4

Date	Feet below Surface	Feet to Sealevel	Date	Feet below Surface	Feet to Sealevel
1991- 08- 26		77.53	1990- 11- 05		77.99
1990- 06- 20		77.77	1990- 05- 02		76.36

Q75
WNW
1/2 - 1 Mile
Higher

FED USGS **USGS2116183**

Agency cd:	USGS	Site no:	404517073333801
Site name:	N 10328. 1		
Latitude:	404517	EDR Site id:	USGS2116183
Longitude:	0733338	Dec lat:	40.7548225
Dec lon:	- 73.56012648	Coor meth:	M
Coor accr:	S	Latlong datum:	NAD27
Dec latlong datum:	NAD83	District:	36
State:	36	County:	059
Country:	US	Land net:	Not Reported
Location map:	NG 982 2 70	Map scale:	Not Reported

Altitude:	119.0		
Altitude method:	Level or other surveying method		
Altitude accuracy:	0.1		
Altitude datum:	National Geodetic Vertical Datum of 1929		
Hydrologic:	Southern Long Island. New York. Area = 1660 sq.mi.		
Topographic:	Not Reported		
Site type:	Ground- water other than Spring	Date construction:	Not Reported
Date inventoried:	Not Reported	Mean greenwich time offset:	EST
Local standard time flag:	N		
Type of ground water site:	Single well, other than collector or Ranney type		
Aquifer Type:	Not Reported		
Aquifer:	GLACIAL AQUIFER,UPPER		
Well depth:	58.	Hole depth:	Not Reported
Source of depth data:	Not Reported		
Project number:	Not Reported		
Real time data flag:	0	Daily flow data begin date:	0000- 00- 00
Daily flow data end date:	0000- 00- 00	Daily flow data count:	0
Peak flow data begin date:	0000- 00- 00	Peak flow data end date:	0000- 00- 00
Peak flow data count:	0	Water quality data begin date:	1990- 07- 16
Water quality data end date:	1991- 03- 13	Water quality data count:	2
Ground water data begin date:	1990- 05- 01	Ground water data end date:	1991- 08- 26
Ground water data count:	4		

Ground- water levels, Number of Measurements: 4

Date	Feet below Surface	Feet to Sealevel	Date	Feet below Surface	Feet to Sealevel
1991- 08- 26		74.86	1990- 11- 05		75.63
1990- 07- 16		75.33	1990- 05- 01		74.20

S76
NW
1/2 - 1 Mile
Higher

FED USGS **USGS2115836**

Agency cd:	USGS	Site no:	404541073330901
Site name:	N 8472. 1		
Latitude:	404531	EDR Site id:	USGS2115836
Longitude:	0733322	Dec lat:	40.7587113
Dec lon:	- 73.55568185	Coor meth:	M
Coor accr:	S	Latlong datum:	NAD27
Dec latlong datum:	NAD83	District:	36
State:	36	County:	059
Country:	US	Land net:	Not Reported
Location map:	NH 900 2	Map scale:	Not Reported
Altitude:	126.0		
Altitude method:	Level or other surveying method		
Altitude accuracy:	0.1		
Altitude datum:	National Geodetic Vertical Datum of 1929		
Hydrologic:	Southern Long Island. New York. Area = 1660 sq.mi.		
Topographic:	Not Reported		
Site type:	Ground- water other than Spring	Date construction:	Not Reported
Date inventoried:	Not Reported	Mean greenwich time offset:	EST
Local standard time flag:	N		
Type of ground water site:	Single well, other than collector or Ranney type		
Aquifer Type:	Not Reported		
Aquifer:	MAGOTHY AQUIFER		
Well depth:	195.	Hole depth:	Not Reported
Source of depth data:	Not Reported		
Project number:	Not Reported		
Real time data flag:	0	Daily flow data begin date:	0000- 00- 00
Daily flow data end date:	0000- 00- 00	Daily flow data count:	0
Peak flow data begin date:	0000- 00- 00	Peak flow data end date:	0000- 00- 00

Peak flow data count:	0	Water quality data begin date:	1973- 11- 05
Water quality data end date:	1988- 03- 09	Water quality data count:	9
Ground water data begin date:	0000- 00- 00	Ground water data end date:	0000- 00- 00
Ground water data count:	0		

Ground- water levels, Number of Measurements: 0

Q77
WNW
1/2 - 1 Mile
Higher

FED USGS **USGS2116184**

Agency cd:	USGS	Site no:	404517073333901
Site name:	N 7732. 1		
Latitude:	404517	EDR Site id:	USGS2116184
Longitude:	0733339	Dec lat:	40.7548225
Dec lon:	- 73.56040426	Coor meth:	M
Coor accr:	S	Latlong datum:	NAD27
Dec latlong datum:	NAD83	District:	36
State:	36	County:	059
Country:	US	Land net:	Not Reported
Location map:	NG 982 2	Map scale:	Not Reported
Altitude:	121.0		
Altitude method:	Level or other surveying method		
Altitude accuracy:	0.1		
Altitude datum:	National Geodetic Vertical Datum of 1929		
Hydrologic:	Southern Long Island. New York. Area = 1660 sq.mi.		
Topographic:	Not Reported		
Site type:	Ground- water other than Spring	Date construction:	Not Reported
Date inventoried:	Not Reported	Mean greenwich time offset:	EST
Local standard time flag:	N		
Type of ground water site:	Single well, other than collector or Ranney type		
Aquifer Type:	Not Reported		
Aquifer:	MAGOTHY AQUIFER		
Well depth:	108.	Hole depth:	Not Reported
Source of depth data:	Not Reported		
Project number:	Not Reported		
Real time data flag:	0	Daily flow data begin date:	0000- 00- 00
Daily flow data end date:	0000- 00- 00	Daily flow data count:	0
Peak flow data begin date:	0000- 00- 00	Peak flow data end date:	0000- 00- 00
Peak flow data count:	0	Water quality data begin date:	1976- 01- 15
Water quality data end date:	1985- 05- 10	Water quality data count:	5
Ground water data begin date:	0000- 00- 00	Ground water data end date:	0000- 00- 00
Ground water data count:	0		

Ground- water levels, Number of Measurements: 0

T78
NW
1/2 - 1 Mile
Higher

FED USGS **USGS2115903**

Agency cd:	USGS	Site no:	404528073332801
Site name:	N 10469. 1		
Latitude:	404528	EDR Site id:	USGS2115903
Longitude:	0733328	Dec lat:	40.75787799
Dec lon:	- 73.55734858	Coor meth:	M
Coor accr:	S	Latlong datum:	NAD27
Dec latlong datum:	NAD83	District:	36
State:	36	County:	059
Country:	US	Land net:	Not Reported
Location map:	NG 990 2 70	Map scale:	Not Reported
Altitude:	123.0		
Altitude method:	Level or other surveying method		
Altitude accuracy:	0.1		
Altitude datum:	National Geodetic Vertical Datum of 1929		
Hydrologic:	Southern Long Island. New York. Area = 1660 sq.mi.		
Topographic:	Not Reported		
Site type:	Ground- water other than Spring	Date construction:	Not Reported
Date inventoried:	Not Reported	Mean greenwich time offset:	EST
Local standard time flag:	N		
Type of ground water site:	Single well, other than collector or Ranney type		
Aquifer Type:	Not Reported		
Aquifer:	GLACIAL AQUIFER,UPPER		
Well depth:	64.	Hole depth:	Not Reported
Source of depth data:	Not Reported		
Project number:	Not Reported		
Real time data flag:	0	Daily flow data begin date:	0000- 00- 00
Daily flow data end date:	0000- 00- 00	Daily flow data count:	0
Peak flow data begin date:	0000- 00- 00	Peak flow data end date:	0000- 00- 00
Peak flow data count:	0	Water quality data begin date:	1990- 06- 14
Water quality data end date:	1991- 03- 01	Water quality data count:	2
Ground water data begin date:	1990- 05- 01	Ground water data end date:	1991- 08- 26
Ground water data count:	4		

Ground- water levels, Number of Measurements: 4

Date	Feet below Surface	Feet to Sealevel	Date	Feet below Surface	Feet to Sealevel
1991- 08- 26		76.44	1990- 11- 05		77.04
1990- 06- 14		76.86	1990- 05- 01		75.51

U79
West
1/2 - 1 Mile
Lower

FED USGS **USGS2116501**

Agency cd:	USGS	Site no:	404447073333601
Site name:	N 10480. 1		
Latitude:	404447	EDR Site id:	USGS2116501
Longitude:	0733346	Dec lat:	40.7464893
Dec lon:	- 73.56234886	Coor meth:	M
Coor accr:	S	Latlong datum:	NAD27
Dec latlong datum:	NAD83	District:	36
State:	36	County:	059
Country:	US	Land net:	Not Reported
Location map:	NG 985 2 70	Map scale:	Not Reported

Altitude:	94.0		
Altitude method:	Level or other surveying method		
Altitude accuracy:	0.1		
Altitude datum:	National Geodetic Vertical Datum of 1929		
Hydrologic:	Southern Long Island. New York. Area = 1660 sq.mi.		
Topographic:	Not Reported		
Site type:	Ground- water other than Spring	Date construction:	Not Reported
Date inventoried:	Not Reported	Mean greenwich time offset:	EST
Local standard time flag:	N		
Type of ground water site:	Single well, other than collector or Ranney type		
Aquifer Type:	Not Reported		
Aquifer:	MAGOTHY AQUIFER		
Well depth:	118.	Hole depth:	Not Reported
Source of depth data:	Not Reported		
Project number:	Not Reported		
Real time data flag:	0	Daily flow data begin date:	0000- 00- 00
Daily flow data end date:	0000- 00- 00	Daily flow data count:	0
Peak flow data begin date:	0000- 00- 00	Peak flow data end date:	0000- 00- 00
Peak flow data count:	0	Water quality data begin date:	1990- 05- 23
Water quality data end date:	1990- 05- 23	Water quality data count:	2
Ground water data begin date:	1990- 05- 02	Ground water data end date:	1991- 08- 27
Ground water data count:	3		

Ground- water levels, Number of Measurements: 3

Date	Feet below Surface	Feet to Sealevel	Date	Feet below Surface	Feet to Sealevel
1991- 08- 27		69.75	1990- 05- 23		70.63
1990- 05- 02		69.60			

U80
West
1/2 - 1 Mile
Lower

FED USGS **USGS2116502**

Agency cd:	USGS	Site no:	404447073334601
Site name:	N 10479. 1		
Latitude:	404447	EDR Site id:	USGS2116502
Longitude:	0733346	Dec lat:	40.7464893
Dec lon:	- 73.56234886	Coor meth:	M
Coor accr:	S	Latlong datum:	NAD27
Dec latlong datum:	NAD83	District:	36
State:	36	County:	059
Country:	US	Land net:	Not Reported
Location map:	NG 985 2 70	Map scale:	Not Reported
Altitude:	94.0		
Altitude method:	Level or other surveying method		
Altitude accuracy:	0.1		
Altitude datum:	National Geodetic Vertical Datum of 1929		
Hydrologic:	Southern Long Island. New York. Area = 1660 sq.mi.		
Topographic:	Not Reported		
Site type:	Ground- water other than Spring	Date construction:	Not Reported
Date inventoried:	Not Reported	Mean greenwich time offset:	EST
Local standard time flag:	N		
Type of ground water site:	Single well, other than collector or Ranney type		
Aquifer Type:	Not Reported		
Aquifer:	GLACIAL AQUIFER,UPPER		
Well depth:	40.	Hole depth:	Not Reported
Source of depth data:	Not Reported		
Project number:	Not Reported		
Real time data flag:	0	Daily flow data begin date:	0000- 00- 00
Daily flow data end date:	0000- 00- 00	Daily flow data count:	0
Peak flow data begin date:	0000- 00- 00	Peak flow data end date:	0000- 00- 00

Peak flow data count:	0	Water quality data begin date:	1990- 05- 23
Water quality data end date:	1990- 05- 23	Water quality data count:	1
Ground water data begin date:	1990- 05- 02	Ground water data end date:	1991- 08- 27
Ground water data count:	3		

Ground- water levels, Number of Measurements: 3

Date	Feet below Surface	Feet to Sealevel	Date	Feet below Surface	Feet to Sealevel
1991- 08- 27		69.77	1990- 05- 23		70.63
1990- 05- 02		69.62			

U81
West
1/2 - 1 Mile
Lower

FED USGS **USGS2116503**

Agency cd:	USGS	Site no:	404447073334602
Site name:	N 10481. 1		
Latitude:	404447	EDR Site id:	USGS2116503
Longitude:	0733346	Dec lat:	40.7464893
Dec lon:	- 73.56234886	Coor meth:	M
Coor accr:	S	Latlong datum:	NAD27
Dec latlong datum:	NAD83	District:	36
State:	36	County:	059
Country:	US	Land net:	Not Reported
Location map:	NG 985	Map scale:	Not Reported
Altitude:	89.0		
Altitude method:	Level or other surveying method		
Altitude accuracy:	0.1		
Altitude datum:	National Geodetic Vertical Datum of 1929		
Hydrologic:	Not Reported		
Topographic:	Not Reported		
Site type:	Ground- water other than Spring	Date construction:	Not Reported
Date inventoried:	Not Reported	Mean greenwich time offset:	EST
Local standard time flag:	N		
Type of ground water site:	Single well, other than collector or Ranney type		
Aquifer Type:	Not Reported		
Aquifer:	Not Reported		
Well depth:	Not Reported	Hole depth:	Not Reported
Source of depth data:	Not Reported		
Project number:	Not Reported		
Real time data flag:	Not Reported	Daily flow data begin date:	Not Reported
Daily flow data end date:	Not Reported	Daily flow data count:	Not Reported
Peak flow data begin date:	Not Reported	Peak flow data end date:	Not Reported
Peak flow data count:	Not Reported	Water quality data begin date:	Not Reported
Water quality data end date:	Not Reported	Water quality data count:	Not Reported
Ground water data begin date:	Not Reported	Ground water data end date:	Not Reported
Ground water data count:	Not Reported		

Ground- water levels, Number of Measurements: 0

Q82
WNW
1/2 - 1 Mile
Higher

FED USGS **USGS2116158**

Agency cd:	USGS	Site no:	404516073334001
Site name:	N 11854. 1		
Latitude:	404516	EDR Site id:	USGS2116158
Longitude:	0733340	Dec lat:	40.75454473
Dec lon:	- 73.56068205	Coor meth:	M
Coor accr:	S	Latlong datum:	NAD27
Dec latlong datum:	NAD83	District:	36
State:	36	County:	059
Country:	US	Land net:	Not Reported
Location map:	NG 982 2 70	Map scale:	Not Reported
Altitude:	119.5		
Altitude method:	Level or other surveying method		
Altitude accuracy:	0.1		
Altitude datum:	National Geodetic Vertical Datum of 1929		
Hydrologic:	Southern Long Island. New York. Area = 1660 sq.mi.		
Topographic:	Not Reported		
Site type:	Ground- water other than Spring	Date construction:	Not Reported
Date inventoried:	Not Reported	Mean greenwich time offset:	EST
Local standard time flag:	N		
Type of ground water site:	Single well, other than collector or Ranney type		
Aquifer Type:	Not Reported		
Aquifer:	GLACIAL AQUIFER,UPPER		
Well depth:	60.	Hole depth:	60.
Source of depth data:	Not Reported		
Project number:	Not Reported		
Real time data flag:	0	Daily flow data begin date:	0000- 00- 00
Daily flow data end date:	0000- 00- 00	Daily flow data count:	0
Peak flow data begin date:	0000- 00- 00	Peak flow data end date:	0000- 00- 00
Peak flow data count:	0	Water quality data begin date:	1991- 02- 21
Water quality data end date:	1991- 02- 21	Water quality data count:	1
Ground water data begin date:	1991- 08- 26	Ground water data end date:	1991- 08- 26
Ground water data count:	1		

Ground- water levels, Number of Measurements: 1

Date	Feet below Surface	Feet to Sealevel
1991- 08- 26		74.67

V83
SSW
1/2 - 1 Mile
Lower

FED USGS **USGS2116927**

Agency cd:	USGS	Site no:	404413073331303
Site name:	N 10338. 1		
Latitude:	404413	EDR Site id:	USGS2116927
Longitude:	0733313	Dec lat:	40.73704493
Dec lon:	- 73.55318201	Coor meth:	M
Coor accr:	S	Latlong datum:	NAD27
Dec latlong datum:	NAD83	District:	36
State:	36	County:	059
Country:	US	Land net:	Not Reported
Location map:	NH 919 1	Map scale:	Not Reported
Altitude:	103.0		
Altitude method:	Level or other surveying method		
Altitude accuracy:	0.1		
Altitude datum:	National Geodetic Vertical Datum of 1929		
Hydrologic:	Southern Long Island. New York. Area = 1660 sq.mi.		
Topographic:	Not Reported		
Site type:	Ground- water other than Spring	Date construction:	Not Reported
Date inventoried:	Not Reported	Mean greenwich time offset:	EST

Local standard time flag:	N		
Type of ground water site:	Single well, other than collector or Ranney type		
Aquifer Type:	Not Reported		
Aquifer:	GLACIAL AQUIFER,UPPER		
Well depth:	63.	Hole depth:	65.
Source of depth data:	Not Reported		
Project number:	Not Reported		
Real time data flag:	Not Reported	Daily flow data begin date:	Not Reported
Daily flow data end date:	Not Reported	Daily flow data count:	Not Reported
Peak flow data begin date:	Not Reported	Peak flow data end date:	Not Reported
Peak flow data count:	Not Reported	Water quality data begin date:	Not Reported
Water quality data end date:	Not Reported	Water quality data count:	Not Reported
Ground water data begin date:	Not Reported	Ground water data end date:	Not Reported
Ground water data count:	Not Reported		

Ground- water levels, Number of Measurements: 0

V84
SSW **FED USGS** **USGS2116931**
1/2 - 1 Mile
Lower

Agency cd:	USGS	Site no:	404413073331307
Site name:	N 10342. 1		
Latitude:	404413	EDR Site id:	USGS2116931
Longitude:	0733313	Dec lat:	40.73704493
Dec lon:	- 73.55318201	Coor meth:	M
Coor accr:	S	Latlong datum:	NAD27
Dec latlong datum:	NAD83	District:	36
State:	36	County:	059
Country:	US	Land net:	Not Reported
Location map:	NH 919 1	Map scale:	Not Reported
Altitude:	103.0		
Altitude method:	Level or other surveying method		
Altitude accuracy:	0.1		
Altitude datum:	National Geodetic Vertical Datum of 1929		
Hydrologic:	Southern Long Island. New York. Area = 1660 sq.mi.		
Topographic:	Not Reported		
Site type:	Ground- water other than Spring	Date construction:	Not Reported
Date inventoried:	Not Reported	Mean greenwich time offset:	EST
Local standard time flag:	N		
Type of ground water site:	Single well, other than collector or Ranney type		
Aquifer Type:	Not Reported		
Aquifer:	GLACIAL AQUIFER,UPPER		
Well depth:	63.	Hole depth:	65.
Source of depth data:	Not Reported		
Project number:	Not Reported		
Real time data flag:	Not Reported	Daily flow data begin date:	Not Reported
Daily flow data end date:	Not Reported	Daily flow data count:	Not Reported
Peak flow data begin date:	Not Reported	Peak flow data end date:	Not Reported
Peak flow data count:	Not Reported	Water quality data begin date:	Not Reported
Water quality data end date:	Not Reported	Water quality data count:	Not Reported
Ground water data begin date:	Not Reported	Ground water data end date:	Not Reported
Ground water data count:	Not Reported		

Ground- water levels, Number of Measurements: 0

Map ID Direction Distance Elevation	Database	EDR ID Number
V85 **SSW** **1/2 - 1 Mile** **Lower**	**FED USGS**	**USGS2116925**

Agency cd:	USGS	Site no:	404413073331301
Site name:	N 10336. 1		
Latitude:	404413	EDR Site id:	USGS2116925
Longitude:	0733313	Dec lat:	40.73704493
Dec lon:	- 73.55318201	Coor meth:	M
Coor accr:	S	Latlong datum:	NAD27
Dec latlong datum:	NAD83	District:	36
State:	36	County:	059
Country:	US	Land net:	Not Reported
Location map:	NH 919 1	Map scale:	Not Reported
Altitude:	103.0		
Altitude method:	Level or other surveying method		
Altitude accuracy:	0.1		
Altitude datum:	National Geodetic Vertical Datum of 1929		
Hydrologic:	Southern Long Island. New York. Area = 1660 sq.mi.		
Topographic:	Not Reported		
Site type:	Ground- water other than Spring	Date construction:	Not Reported
Date inventoried:	Not Reported	Mean greenwich time offset:	EST
Local standard time flag:	N		
Type of ground water site:	Single well, other than collector or Ranney type		
Aquifer Type:	Not Reported		
Aquifer:	GLACIAL AQUIFER,UPPER		
Well depth:	67.	Hole depth:	70.
Source of depth data:	Not Reported		
Project number:	Not Reported		
Real time data flag:	0	Daily flow data begin date:	0000- 00- 00
Daily flow data end date:	0000- 00- 00	Daily flow data count:	0
Peak flow data begin date:	0000- 00- 00	Peak flow data end date:	0000- 00- 00
Peak flow data count:	0	Water quality data begin date:	0000- 00- 00
Water quality data end date:	0000- 00- 00	Water quality data count:	0
Ground water data begin date:	1985- 08- 31	Ground water data end date:	1985- 08- 31
Ground water data count:	1		

Ground- water levels, Number of Measurements: 1

Date	Feet below Surface	Feet to Sealevel
1985- 08- 31		- 43.79

V86 **SSW** **1/2 - 1 Mile** **Lower**	**FED USGS**	**USGS2116930**

Agency cd:	USGS	Site no:	404413073331306
Site name:	N 10341. 1		
Latitude:	404413	EDR Site id:	USGS2116930
Longitude:	0733313	Dec lat:	40.73704493
Dec lon:	- 73.55318201	Coor meth:	M
Coor accr:	S	Latlong datum:	NAD27
Dec latlong datum:	NAD83	District:	36
State:	36	County:	059
Country:	US	Land net:	Not Reported
Location map:	NH 919 1	Map scale:	Not Reported
Altitude:	103.0		
Altitude method:	Level or other surveying method		
Altitude accuracy:	0.1		
Altitude datum:	National Geodetic Vertical Datum of 1929		
Hydrologic:	Southern Long Island. New York. Area = 1660 sq.mi.		
Topographic:	Not Reported		
Site type:	Ground- water other than Spring	Date construction:	Not Reported
Date inventoried:	Not Reported	Mean greenwich time offset:	EST
Local standard time flag:	N		
Type of ground water site:	Single well, other than collector or Ranney type		
Aquifer Type:	Not Reported		
Aquifer:	GLACIAL AQUIFER,UPPER		
Well depth:	45.	Hole depth:	Not Reported
Source of depth data:	Not Reported		
Project number:	Not Reported		
Real time data flag:	Not Reported	Daily flow data begin date:	Not Reported
Daily flow data end date:	Not Reported	Daily flow data count:	Not Reported
Peak flow data begin date:	Not Reported	Peak flow data end date:	Not Reported
Peak flow data count:	Not Reported	Water quality data begin date:	Not Reported
Water quality data end date:	Not Reported	Water quality data count:	Not Reported
Ground water data begin date:	Not Reported	Ground water data end date:	Not Reported
Ground water data count:	Not Reported		

Ground- water levels, Number of Measurements: 0

V87
SSW
1/2 - 1 Mile
Lower

FED USGS **USGS2116926**

Agency cd:	USGS	Site no:	404413073331302
Site name:	N 10337. 1		
Latitude:	404413	EDR Site id:	USGS2116926
Longitude:	0733313	Dec lat:	40.73704493
Dec lon:	- 73.55318201	Coor meth:	M
Coor accr:	S	Latlong datum:	NAD27
Dec latlong datum:	NAD83	District:	36
State:	36	County:	059
Country:	US	Land net:	Not Reported
Location map:	NH 919 1	Map scale:	Not Reported
Altitude:	103.0		
Altitude method:	Level or other surveying method		
Altitude accuracy:	0.1		
Altitude datum:	National Geodetic Vertical Datum of 1929		
Hydrologic:	Southern Long Island. New York. Area = 1660 sq.mi.		
Topographic:	Not Reported		
Site type:	Ground- water other than Spring	Date construction:	Not Reported
Date inventoried:	Not Reported	Mean greenwich time offset:	EST

Local standard time flag:	N		
Type of ground water site:	Single well, other than collector or Ranney type		
Aquifer Type:	Not Reported		
Aquifer:	GLACIAL AQUIFER,UPPER		
Well depth:	45.	Hole depth:	Not Reported
Source of depth data:	Not Reported		
Project number:	Not Reported		
Real time data flag:	Not Reported	Daily flow data begin date:	Not Reported
Daily flow data end date:	Not Reported	Daily flow data count:	Not Reported
Peak flow data begin date:	Not Reported	Peak flow data end date:	Not Reported
Peak flow data count:	Not Reported	Water quality data begin date:	Not Reported
Water quality data end date:	Not Reported	Water quality data count:	Not Reported
Ground water data begin date:	Not Reported	Ground water data end date:	Not Reported
Ground water data count:	Not Reported		

Ground- water levels, Number of Measurements: 0

V88
SSW **FED USGS** **USGS2116928**
1/2 - 1 Mile
Lower

Agency cd:	USGS	Site no:	404413073331304
Site name:	N 10339. 1		
Latitude:	404413	EDR Site id:	USGS2116928
Longitude:	0733313	Dec lat:	40.73704493
Dec lon:	- 73.55318201	Coor meth:	M
Coor accr:	S	Latlong datum:	NAD27
Dec latlong datum:	NAD83	District:	36
State:	36	County:	059
Country:	US	Land net:	Not Reported
Location map:	NH 919 1	Map scale:	Not Reported
Altitude:	103.0		
Altitude method:	Level or other surveying method		
Altitude accuracy:	0.1		
Altitude datum:	National Geodetic Vertical Datum of 1929		
Hydrologic:	Southern Long Island. New York. Area = 1660 sq.mi.		
Topographic:	Not Reported		
Site type:	Ground- water other than Spring	Date construction:	Not Reported
Date inventoried:	Not Reported	Mean greenwich time offset:	EST
Local standard time flag:	N		
Type of ground water site:	Single well, other than collector or Ranney type		
Aquifer Type:	Not Reported		
Aquifer:	MAGOTHY AQUIFER		
Well depth:	108.	Hole depth:	128.
Source of depth data:	Not Reported		
Project number:	Not Reported		
Real time data flag:	Not Reported	Daily flow data begin date:	Not Reported
Daily flow data end date:	Not Reported	Daily flow data count:	Not Reported
Peak flow data begin date:	Not Reported	Peak flow data end date:	Not Reported
Peak flow data count:	Not Reported	Water quality data begin date:	Not Reported
Water quality data end date:	Not Reported	Water quality data count:	Not Reported
Ground water data begin date:	Not Reported	Ground water data end date:	Not Reported
Ground water data count:	Not Reported		

Ground- water levels, Number of Measurements: 0

Map ID Direction Distance Elevation	Database	EDR ID Number
V89 **SSW** **1/2 - 1 Mile** **Lower**	**FED USGS**	**USGS2116929**

Agency cd:	USGS	Site no:	404413073331305
Site name:	N 10340. 1		
Latitude:	404413	EDR Site id:	USGS2116929
Longitude:	0733313	Dec lat:	40.73704493
Dec lon:	- 73.55318201	Coor meth:	M
Coor accr:	S	Latlong datum:	NAD27
Dec latlong datum:	NAD83	District:	36
State:	36	County:	059
Country:	US	Land net:	Not Reported
Location map:	NH 919 1	Map scale:	Not Reported
Altitude:	103.0		
Altitude method:	Level or other surveying method		
Altitude accuracy:	0.1		
Altitude datum:	National Geodetic Vertical Datum of 1929		
Hydrologic:	Southern Long Island. New York. Area = 1660 sq.mi.		
Topographic:	Not Reported		
Site type:	Ground- water other than Spring	Date construction:	Not Reported
Date inventoried:	Not Reported	Mean greenwich time offset:	EST
Local standard time flag:	N		
Type of ground water site:	Single well, other than collector or Ranney type		
Aquifer Type:	Not Reported		
Aquifer:	GLACIAL AQUIFER,UPPER		
Well depth:	63.	Hole depth:	65.
Source of depth data:	Not Reported		
Project number:	Not Reported		
Real time data flag:	Not Reported	Daily flow data begin date:	Not Reported
Daily flow data end date:	Not Reported	Daily flow data count:	Not Reported
Peak flow data begin date:	Not Reported	Peak flow data end date:	Not Reported
Peak flow data count:	Not Reported	Water quality data begin date:	Not Reported
Water quality data end date:	Not Reported	Water quality data count:	Not Reported
Ground water data begin date:	Not Reported	Ground water data end date:	Not Reported
Ground water data count:	Not Reported		

Ground- water levels, Number of Measurements: 0

R90 **South** **1/2 - 1 Mile** **Lower**	**FED USGS**	**USGS2117048**

Agency cd:	USGS	Site no:	404408073325001
Site name:	N 10067. 1		
Latitude:	404408	EDR Site id:	USGS2117048
Longitude:	0733250	Dec lat:	40.735656
Dec lon:	- 73.54679295	Coor meth:	M
Coor accr:	S	Latlong datum:	NAD27
Dec latlong datum:	NAD83	District:	36
State:	36	County:	059
Country:	US	Land net:	Not Reported
Location map:	NH1030	Map scale:	Not Reported

Altitude:	103.0		
Altitude method:	Level or other surveying method		
Altitude accuracy:	0.1		
Altitude datum:	National Geodetic Vertical Datum of 1929		
Hydrologic:	Southern Long Island. New York. Area = 1660 sq.mi.		
Topographic:	Not Reported		
Site type:	Ground- water other than Spring	Date construction:	Not Reported
Date inventoried:	Not Reported	Mean greenwich time offset:	EST
Local standard time flag:	N		
Type of ground water site:	Single well, other than collector or Ranney type		
Aquifer Type:	Not Reported		
Aquifer:	GLACIAL AQUIFER,UPPER		
Well depth:	50.	Hole depth:	Not Reported
Source of depth data:	Not Reported		
Project number:	Not Reported		
Real time data flag:	0	Daily flow data begin date:	0000- 00- 00
Daily flow data end date:	0000- 00- 00	Daily flow data count:	0
Peak flow data begin date:	0000- 00- 00	Peak flow data end date:	0000- 00- 00
Peak flow data count:	0	Water quality data begin date:	1983- 01- 04
Water quality data end date:	1985- 03- 05	Water quality data count:	2
Ground water data begin date:	1982- 12- 15	Ground water data end date:	1985- 03- 05
Ground water data count:	48		

Ground- water levels, Number of Measurements: 48

Date	Feet below Surface	Feet to Sealevel	Date	Feet below Surface	Feet to Sealevel
1985- 03- 05		65.26	1983- 10- 31		68.04
1983- 10- 07		69.09	1983- 09- 22		69.15
1983- 09- 08		70.36	1983- 09- 01		70.85
1983- 08- 18		71.25	1983- 08- 03		68.61
1983- 07- 26		67.16	1983- 07- 13		67.39
1983- 07- 05		69.28	1983- 06- 08		70.27
1983- 05- 23		70.47	1983- 05- 15		69.95
1983- 05- 06		69.68	1983- 04- 30		69.18
1983- 04- 28		69.01	1983- 04- 25		68.96
1983- 04- 23		67.87	1983- 04- 22		67.66
1983- 04- 21		67.38	1983- 04- 20		67.07
1983- 04- 18		65.16	1983- 04- 14		64.24
1983- 03- 14		62.45	1983- 02- 17		62.36
1983- 02- 06		62.85	1983- 02- 01		63.62
1983- 01- 30		64.17	1983- 01- 28		65.18
1983- 01- 26		65.12	1983- 01- 24		65.12
1983- 01- 22		64.77	1983- 01- 21		64.70
1983- 01- 19		64.48	1983- 01- 17		64.16
1983- 01- 15		64.32	1983- 01- 08		65.35
1983- 01- 07		65.33	1983- 01- 05		65.05
1983- 01- 04		65.20	1983- 01- 03		64.80
1983- 01- 01		64.20	1982- 12- 23		63.81
1982- 12- 22		63.06	1982- 12- 20		63.55
1982- 12- 17		64.29	1982- 12- 15		63.56

T91
NW
1/2 - 1 Mile
Higher

FED USGS **USGS2116094**

Agency cd:	USGS	Site no:	404526073333201
Site name:	N 11846. 1		
Latitude:	404526	EDR Site id:	USGS2116094
Longitude:	0733332	Dec lat:	40.75732245
Dec lon:	- 73.55845973	Coor meth:	M
Coor accr:	S	Latlong datum:	NAD27
Dec latlong datum:	NAD83	District:	36
State:	36	County:	059
Country:	US	Land net:	Not Reported
Location map:	NG 991 2 70	Map scale:	Not Reported
Altitude:	123.7		
Altitude method:	Level or other surveying method		
Altitude accuracy:	0.1		
Altitude datum:	National Geodetic Vertical Datum of 1929		
Hydrologic:	Southern Long Island. New York. Area = 1660 sq.mi.		
Topographic:	Not Reported		
Site type:	Ground- water other than Spring	Date construction:	Not Reported
Date inventoried:	Not Reported	Mean greenwich time offset:	EST
Local standard time flag:	N		
Type of ground water site:	Single well, other than collector or Ranney type		
Aquifer Type:	Not Reported		
Aquifer:	GLACIAL AQUIFER,UPPER		
Well depth:	65.	Hole depth:	65.
Source of depth data:	Not Reported		
Project number:	Not Reported		
Real time data flag:	0	Daily flow data begin date:	0000- 00- 00
Daily flow data end date:	0000- 00- 00	Daily flow data count:	0
Peak flow data begin date:	0000- 00- 00	Peak flow data end date:	0000- 00- 00
Peak flow data count:	0	Water quality data begin date:	1991- 02- 28
Water quality data end date:	1991- 02- 28	Water quality data count:	1
Ground water data begin date:	1991- 08- 26	Ground water data end date:	1991- 08- 26
Ground water data count:	1		

Ground- water levels, Number of Measurements: 1

Date	Feet below Surface	Feet to Sealevel
1991- 08- 26		76.18

V92
SSW
1/2 - 1 Mile
Lower

FED USGS **USGS2116910**

Agency cd:	USGS	Site no:	404412073331316
Site name:	CEDAR CREEK WELL 4B > 12/1/83 > 24RPD		
Latitude:	404412	EDR Site id:	USGS2116910
Longitude:	0733313	Dec lat:	40.73676716
Dec lon:	- 73.55318201	Coor meth:	M
Coor accr:	S	Latlong datum:	NAD27
Dec latlong datum:	NAD83	District:	36
State:	36	County:	059
Country:	US	Land net:	Not Reported
Location map:	FREEPORT S- 26- 2	Map scale:	24000
Altitude:	Not Reported		
Altitude method:	Not Reported		
Altitude accuracy:	Not Reported		
Altitude datum:	Not Reported		
Hydrologic:	Not Reported		
Topographic:	Not Reported		
Site type:	Ground- water other than Spring	Date construction:	Not Reported
Date inventoried:	Not Reported	Mean greenwich time offset:	EST

Local standard time flag:	N		
Type of ground water site:	Single well, other than collector or Ranney type		
Aquifer Type:	Not Reported		
Aquifer:	GLACIAL AQUIFER,UPPER		
Well depth:	45	Hole depth:	Not Reported
Source of depth data:	Not Reported		
Project number:	Not Reported		
Real time data flag:	Not Reported	Daily flow data begin date:	Not Reported
Daily flow data end date:	Not Reported	Daily flow data count:	Not Reported
Peak flow data begin date:	Not Reported	Peak flow data end date:	Not Reported
Peak flow data count:	Not Reported	Water quality data begin date:	Not Reported
Water quality data end date:	Not Reported	Water quality data count:	Not Reported
Ground water data begin date:	Not Reported	Ground water data end date:	Not Reported
Ground water data count:	Not Reported		

Ground- water levels, Number of Measurements: 0

V93
SSW **FED USGS** **USGS2116908**
1/2 - 1 Mile
Lower

Agency cd:	USGS	Site no:	404412073331306
Site name:	N 9364. 1		
Latitude:	404412	EDR Site id:	USGS2116908
Longitude:	0733313	Dec lat:	40.73676716
Dec lon:	- 73.55318201	Coor meth:	M
Coor accr:	S	Latlong datum:	NAD27
Dec latlong datum:	NAD83	District:	36
State:	36	County:	059
Country:	US	Land net:	Not Reported
Location map:	NH 919 1	Map scale:	Not Reported
Altitude:	103.0		
Altitude method:	Level or other surveying method		
Altitude accuracy:	0.1		
Altitude datum:	National Geodetic Vertical Datum of 1929		
Hydrologic:	Southern Long Island. New York. Area = 1660 sq.mi.		
Topographic:	Not Reported		
Site type:	Ground- water other than Spring	Date construction:	Not Reported
Date inventoried:	Not Reported	Mean greenwich time offset:	EST
Local standard time flag:	N		
Type of ground water site:	Single well, other than collector or Ranney type		
Aquifer Type:	Not Reported		
Aquifer:	GLACIAL AQUIFER,UPPER		
Well depth:	46.	Hole depth:	Not Reported
Source of depth data:	Not Reported		
Project number:	Not Reported		
Real time data flag:	0	Daily flow data begin date:	0000- 00- 00
Daily flow data end date:	0000- 00- 00	Daily flow data count:	0
Peak flow data begin date:	0000- 00- 00	Peak flow data end date:	0000- 00- 00
Peak flow data count:	0	Water quality data begin date:	1978- 08- 30
Water quality data end date:	1985- 09- 03	Water quality data count:	19
Ground water data begin date:	1980- 05- 14	Ground water data end date:	1987- 07- 29
Ground water data count:	56		

Ground- water levels, Number of Measurements: 56

Date	Feet below Surface	Feet to Sealevel	Date	Feet below Surface	Feet to Sealevel
1987- 07- 29		61.24	1987- 05- 19		61.73
1986- 05- 08		62.73	1986- 01- 06		62.73
1985- 09- 26		63.16	1985- 08- 07		63.81
1985- 07- 23		63.92	1985- 05- 14		64.55
1985- 03- 07		65.58	1985- 03- 06		65.58
1985- 01- 14		66.60	1984- 11- 07		68.18
1984- 09- 27		69.47	1984- 07- 26		71.03
1984- 06- 01		69.68	1984- 04- 02		68.21
1984- 02- 02		67.49	1984- 01- 09		68.02
1983- 12- 01		68.25	1983- 10- 27		67.55
1983- 09- 21		65.62	1983- 08- 15		66.29
1983- 07- 11		66.69	1983- 06- 06		67.56
1983- 05- 06		67.11	1983- 05- 02		66.69
1983- 03- 30		63.05	1983- 02- 25		62.43
1983- 01- 13		62.94	1982- 12- 02		63.07
1982- 11- 02		63.71	1982- 09- 28		64.06
1982- 08- 13		64.76	1982- 07- 01		65.32
1982- 05- 26		64.82	1982- 04- 19		64.84
1982- 03- 17		65.15	1982- 02- 08		65.12
1982- 01- 05		63.86	1981- 12- 03		63.96
1981- 11- 02		64.18	1981- 10- 05		64.52
1981- 08- 24		64.94	1981- 07- 27		65.38
1981- 07- 14		65.60	1981- 07- 06		65.57
1981- 07- 01		65.43	1981- 06- 24		65.53
1981- 06- 23		65.54	1981- 05- 26		65.91
1981- 04- 27		66.12	1981- 03- 23		66.21
1981- 02- 18		67.36	1981- 01- 19		66.61
1980- 10- 14		67.77	1980- 05- 14		70.73

V94
SSW
1/2 - 1 Mile
Lower

FED USGS **USGS2116909**

Agency cd:	USGS	Site no:	404412073331315
Site name:	CEDAR CREEK WELL 4A > 12/1/83 > 24RPD		
Latitude:	404412	EDR Site id:	USGS2116909
Longitude:	0733313	Dec lat:	40.73676716
Dec lon:	- 73.55318201	Coor meth:	M
Coor accr:	S	Latlong datum:	NAD27
Dec latlong datum:	NAD83	District:	36
State:	36	County:	059
Country:	US	Land net:	Not Reported
Location map:	FREEPORT S- 26- 2	Map scale:	24000
Altitude:	Not Reported		
Altitude method:	Not Reported		
Altitude accuracy:	Not Reported		
Altitude datum:	Not Reported		
Hydrologic:	Not Reported		
Topographic:	Not Reported		
Site type:	Ground- water other than Spring	Date construction:	Not Reported
Date inventoried:	Not Reported	Mean greenwich time offset:	EST
Local standard time flag:	N		
Type of ground water site:	Single well, other than collector or Ranney type		
Aquifer Type:	Not Reported		
Aquifer:	Not Reported		
Well depth:	103	Hole depth:	Not Reported
Source of depth data:	Not Reported		
Project number:	Not Reported		
Real time data flag:	Not Reported	Daily flow data begin date:	Not Reported
Daily flow data end date:	Not Reported	Daily flow data count:	Not Reported
Peak flow data begin date:	Not Reported	Peak flow data end date:	Not Reported

Peak flow data count:	Not Reported	Water quality data begin date:	Not Reported
Water quality data end date:	Not Reported	Water quality data count:	Not Reported
Ground water data begin date:	Not Reported	Ground water data end date:	Not Reported
Ground water data count:	Not Reported		

Ground- water levels, Number of Measurements: 0

V95
SSW **FED USGS** **USGS2116906**
1/2 - 1 Mile
Lower

Agency cd:	USGS	Site no:	404412073331304
Site name:	N 9692. 1		
Latitude:	404412	EDR Site id:	USGS2116906
Longitude:	0733313	Dec lat:	40.73676716
Dec lon:	- 73.55318201	Coor meth:	M
Coor accr:	S	Latlong datum:	NAD27
Dec latlong datum:	NAD83	District:	36
State:	36	County:	059
Country:	US	Land net:	Not Reported
Location map:	NH 919 1	Map scale:	Not Reported
Altitude:	102.0		
Altitude method:	Level or other surveying method		
Altitude accuracy:	0.1		
Altitude datum:	National Geodetic Vertical Datum of 1929		
Hydrologic:	Southern Long Island. New York. Area = 1660 sq.mi.		
Topographic:	Not Reported		
Site type:	Ground- water other than Spring	Date construction:	Not Reported
Date inventoried:	Not Reported	Mean greenwich time offset:	EST
Local standard time flag:	N		
Type of ground water site:	Single well, other than collector or Ranney type		
Aquifer Type:	Not Reported		
Aquifer:	GLACIAL AQUIFER,UPPER		
Well depth:	85.	Hole depth:	Not Reported
Source of depth data:	Not Reported		
Project number:	Not Reported		
Real time data flag:	0	Daily flow data begin date:	0000- 00- 00
Daily flow data end date:	0000- 00- 00	Daily flow data count:	0
Peak flow data begin date:	0000- 00- 00	Peak flow data end date:	0000- 00- 00
Peak flow data count:	0	Water quality data begin date:	1982- 06- 10
Water quality data end date:	1983- 11- 08	Water quality data count:	4
Ground water data begin date:	0000- 00- 00	Ground water data end date:	0000- 00- 00
Ground water data count:	0		

Ground- water levels, Number of Measurements: 0

V96
SSW **FED USGS** **USGS2116905**
1/2 - 1 Mile
Lower

Agency cd:	USGS	Site no:	404412073331303
Site name:	N 9691. 1		
Latitude:	404412	EDR Site id:	USGS2116905
Longitude:	0733313	Dec lat:	40.73676716
Dec lon:	- 73.55318201	Coor meth:	M
Coor accr:	S	Latlong datum:	NAD27
Dec latlong datum:	NAD83	District:	36
State:	36	County:	059
Country:	US	Land net:	Not Reported
Location map:	NH 919 1	Map scale:	Not Reported
Altitude:	102.0		
Altitude method:	Level or other surveying method		
Altitude accuracy:	0.1		
Altitude datum:	National Geodetic Vertical Datum of 1929		
Hydrologic:	Southern Long Island. New York. Area = 1660 sq.mi.		
Topographic:	Not Reported		
Site type:	Ground- water other than Spring	Date construction:	Not Reported
Date inventoried:	Not Reported	Mean greenwich time offset:	EST
Local standard time flag:	N		
Type of ground water site:	Single well, other than collector or Ranney type		
Aquifer Type:	Not Reported		
Aquifer:	Not Reported		
Well depth:	Not Reported	Hole depth:	Not Reported
Source of depth data:	Not Reported		
Project number:	Not Reported		
Real time data flag:	0	Daily flow data begin date:	0000- 00- 00
Daily flow data end date:	0000- 00- 00	Daily flow data count:	0
Peak flow data begin date:	0000- 00- 00	Peak flow data end date:	0000- 00- 00
Peak flow data count:	0	Water quality data begin date:	0000- 00- 00
Water quality data end date:	0000- 00- 00	Water quality data count:	0
Ground water data begin date:	1982- 12- 03	Ground water data end date:	1983- 10- 05
Ground water data count:	3		

Ground- water levels, Number of Measurements: 3

Date	Feet below Surface	Feet to Sealevel	Date	Feet below Surface	Feet to Sealevel
1983- 10- 05		65.42	1983- 02- 22		62.32
1982- 12- 03		63.13			

V97
SSW
1/2 - 1 Mile
Lower

FED USGS **USGS2116904**

Agency cd:	USGS	Site no:	404412073331301
Site name:	N 9205. 1		
Latitude:	404412	EDR Site id:	USGS2116904
Longitude:	0733313	Dec lat:	40.73676716
Dec lon:	- 73.55318201	Coor meth:	M
Coor accr:	S	Latlong datum:	NAD27
Dec latlong datum:	NAD83	District:	36
State:	36	County:	059
Country:	US	Land net:	Not Reported
Location map:	NH 919 1	Map scale:	Not Reported

Altitude:	103.0		
Altitude method:	Level or other surveying method		
Altitude accuracy:	0.1		
Altitude datum:	National Geodetic Vertical Datum of 1929		
Hydrologic:	Southern Long Island. New York. Area = 1660 sq.mi.		
Topographic:	Not Reported		
Site type:	Ground- water other than Spring	Date construction:	Not Reported
Date inventoried:	Not Reported	Mean greenwich time offset:	EST
Local standard time flag:	N		
Type of ground water site:	Single well, other than collector or Ranney type		
Aquifer Type:	Not Reported		
Aquifer:	MAGOTHY AQUIFER		
Well depth:	101.	Hole depth:	Not Reported
Source of depth data:	Not Reported		
Project number:	Not Reported		
Real time data flag:	0	Daily flow data begin date:	0000- 00- 00
Daily flow data end date:	0000- 00- 00	Daily flow data count:	0
Peak flow data begin date:	0000- 00- 00	Peak flow data end date:	0000- 00- 00
Peak flow data count:	0	Water quality data begin date:	1978- 05- 12
Water quality data end date:	1983- 08- 31	Water quality data count:	2
Ground water data begin date:	0000- 00- 00	Ground water data end date:	0000- 00- 00
Ground water data count:	0		

Ground- water levels, Number of Measurements: 0

V98
SSW **FED USGS** **USGS2116907**
1/2 - 1 Mile
Lower

Agency cd:	USGS	Site no:	404412073331305
Site name:	N 9363. 1		
Latitude:	404412	EDR Site id:	USGS2116907
Longitude:	0733313	Dec lat:	40.73676716
Dec lon:	- 73.55318201	Coor meth:	M
Coor accr:	S	Latlong datum:	NAD27
Dec latlong datum:	NAD83	District:	36
State:	36	County:	059
Country:	US	Land net:	Not Reported
Location map:	NH 919 1	Map scale:	Not Reported
Altitude:	103.0		
Altitude method:	Level or other surveying method		
Altitude accuracy:	0.1		
Altitude datum:	National Geodetic Vertical Datum of 1929		
Hydrologic:	Southern Long Island. New York. Area = 1660 sq.mi.		
Topographic:	Not Reported		
Site type:	Ground- water other than Spring	Date construction:	Not Reported
Date inventoried:	Not Reported	Mean greenwich time offset:	EST
Local standard time flag:	N		
Type of ground water site:	Single well, other than collector or Ranney type		
Aquifer Type:	Not Reported		
Aquifer:	MAGOTHY AQUIFER		
Well depth:	106.	Hole depth:	Not Reported
Source of depth data:	Not Reported		
Project number:	Not Reported		
Real time data flag:	0	Daily flow data begin date:	0000- 00- 00
Daily flow data end date:	0000- 00- 00	Daily flow data count:	0
Peak flow data begin date:	0000- 00- 00	Peak flow data end date:	0000- 00- 00

Peak flow data count:	0	Water quality data begin date:	1978- 08- 30
Water quality data end date:	1985- 03- 06	Water quality data count:	22
Ground water data begin date:	1980- 05- 14	Ground water data end date:	1987- 07- 29
Ground water data count:	51		

Ground- water levels, Number of Measurements: 51

Date	Feet below Surface	Feet to Sealevel	Date	Feet below Surface	Feet to Sealevel
1987- 07- 29		61.25	1987- 05- 19		62.33
1986- 05- 08		62.75	1986- 01- 06		62.74
1985- 09- 26		63.18	1985- 08- 07		63.83
1985- 07- 23		63.93	1985- 05- 14		64.57
1985- 03- 06		65.58	1985- 01- 14		66.59
1984- 11- 07		68.20	1984- 09- 27		69.48
1984- 07- 26		71.05	1984- 06- 01		69.70
1984- 04- 02		68.23	1984- 02- 02		67.48
1984- 01- 09		68.03	1983- 12- 01		68.68
1983- 10- 27		68.02	1983- 09- 21		65.64
1983- 08- 15		66.30	1983- 07- 11		66.69
1983- 06- 06		67.56	1983- 05- 02		66.72
1983- 03- 30		63.08	1983- 02- 24		62.42
1983- 01- 13		62.97	1982- 12- 02		63.12
1982- 11- 02		63.72	1982- 09- 28		64.02
1982- 08- 13		64.80	1982- 07- 01		65.30
1982- 05- 26		64.85	1982- 04- 19		64.86
1982- 03- 17		65.16	1982- 02- 08		65.12
1982- 01- 05		63.86	1981- 12- 03		63.94
1981- 11- 02		64.48	1981- 10- 05		64.54
1981- 08- 24		64.94	1981- 07- 27		65.39
1981- 06- 23		65.54	1981- 06- 10		65.73
1981- 05- 26		65.92	1981- 04- 27		66.13
1981- 03- 23		66.24	1981- 02- 18		67.36
1981- 01- 19		66.75	1980- 10- 14		67.78
1980- 05- 14		70.75			

W99
North
1/2 - 1 Mile
Lower

FED USGS **USGS2115858**

Agency cd:	USGS	Site no:	404542073324401
Site name:	N 4431. 1		
Latitude:	404542	EDR Site id:	USGS2115858
Longitude:	0733244	Dec lat:	40.76176671
Dec lon:	- 73.54512593	Coor meth:	M
Coor accr:	S	Latlong datum:	NAD27
Dec latlong datum:	NAD83	District:	36
State:	36	County:	059
Country:	US	Land net:	Not Reported
Location map:	NH 839 3	Map scale:	Not Reported
Altitude:	98.0		
Altitude method:	Level or other surveying method		
Altitude accuracy:	0.1		
Altitude datum:	National Geodetic Vertical Datum of 1929		
Hydrologic:	Southern Long Island. New York. Area = 1660 sq.mi.		
Topographic:	Not Reported		
Site type:	Ground- water other than Spring	Date construction:	Not Reported
Date inventoried:	Not Reported	Mean greenwich time offset:	EST

Local standard time flag:	N		
Type of ground water site:	Single well, other than collector or Ranney type		
Aquifer Type:	Not Reported		
Aquifer:	GLACIAL AQUIFER,UPPER		
Well depth:	30.	Hole depth:	Not Reported
Source of depth data:	Not Reported		
Project number:	Not Reported		
Real time data flag:	Not Reported	Daily flow data begin date:	Not Reported
Daily flow data end date:	Not Reported	Daily flow data count:	Not Reported
Peak flow data begin date:	Not Reported	Peak flow data end date:	Not Reported
Peak flow data count:	Not Reported	Water quality data begin date:	Not Reported
Water quality data end date:	Not Reported	Water quality data count:	Not Reported
Ground water data begin date:	Not Reported	Ground water data end date:	Not Reported
Ground water data count:	Not Reported		

Ground- water levels, Number of Measurements: 0

100
WSW **FED USGS** **USGS2116565**
1/2 - 1 Mile
Lower

Agency cd:	USGS	Site no:	404435073334301
Site name:	N 9939. 1		
Latitude:	404435	EDR Site id:	USGS2116565
Longitude:	0733343	Dec lat:	40.74315602
Dec lon:	- 73.56151553	Coor meth:	M
Coor accr:	S	Latlong datum:	NAD27
Dec latlong datum:	NAD83	District:	36
State:	36	County:	059
Country:	US	Land net:	Not Reported
Location map:	NG 987 1 42	Map scale:	Not Reported
Altitude:	105.5		
Altitude method:	Level or other surveying method		
Altitude accuracy:	0.1		
Altitude datum:	National Geodetic Vertical Datum of 1929		
Hydrologic:	Southern Long Island. New York. Area = 1660 sq.mi.		
Topographic:	Not Reported		
Site type:	Ground- water other than Spring	Date construction:	19820414
Date inventoried:	Not Reported	Mean greenwich time offset:	EST
Local standard time flag:	N		
Type of ground water site:	Single well, other than collector or Ranney type		
Aquifer Type:	Not Reported		
Aquifer:	GLACIAL AQUIFER,UPPER		
Well depth:	74.	Hole depth:	74.
Source of depth data:	Not Reported		
Project number:	Not Reported		
Real time data flag:	0	Daily flow data begin date:	0000- 00- 00
Daily flow data end date:	0000- 00- 00	Daily flow data count:	0
Peak flow data begin date:	0000- 00- 00	Peak flow data end date:	0000- 00- 00
Peak flow data count:	0	Water quality data begin date:	1983- 12- 05
Water quality data end date:	1990- 06- 04	Water quality data count:	22
Ground water data begin date:	1983- 04- 04	Ground water data end date:	1993- 03- 31
Ground water data count:	54		

Ground- water levels, Number of Measurements: 54

Date	Feet below Surface	Feet to Sealevel	Date	Feet below Surface	Feet to Sealevel
1993- 03- 31		65.68	1992- 06- 29		64.69
1992- 03- 16		65.75	1991- 10- 23		67.48
1991- 08- 27		67.93	1991- 07- 25		67.86
1991- 06- 28		68.45	1991- 03- 21		69.08
1991- 01- 10		68.59	1990- 10- 31		68.80
1990- 08- 15		68.65	1990- 06- 19		69.73
1990- 04- 18		67.76	1990- 03- 27		67.62
1990- 02- 12		67.91	1990- 01- 16		68.13
1989- 12- 05		68.70	1989- 10- 24		68.00
1989- 09- 20		67.82	1989- 08- 15		67.81
1989- 07- 18		67.53	1989- 06- 17		66.27
1989- 05- 18		63.55	1989- 04- 12		62.17
1989- 03- 23		61.72	1989- 02- 13		62.17
1989- 01- 13		62.46	1988- 12- 21		62.47
1988- 12- 20		62.45	1988- 11- 28		61.86
1988- 11- 21		61.58	1988- 10- 27		61.36
1988- 10- 21		61.16	1988- 10- 12		61.19
1988- 10- 03		61.26	1988- 09- 29		61.31
1988- 09- 15		61.48	1988- 08- 31		61.51
1988- 07- 28		62.04	1988- 06- 27		62.21
1988- 05- 25		62.80	1988- 04- 25		62.97
1988- 03- 29		63.22	1988- 02- 23		62.83
1988- 01- 29		62.50	1988- 01- 11		62.65
1987- 11- 23		62.85	1987- 10- 28		63.25
1987- 09- 16		63.84	1987- 07- 28		64.72
1987- 05- 22		65.68	1984- 04- 25		72.98
1983- 08- 31		68.28	1983- 04- 04		66.47

101
SSW
1/2 - 1 Mile
Lower

FED USGS **USGS2117049**

Agency cd:	USGS	Site no:	404408073325901
Site name:	N 10066. 1		
Latitude:	404408	EDR Site id:	USGS2117049
Longitude:	0733259	Dec lat:	40.73565603
Dec lon:	- 73.54929302	Coor meth:	M
Coor accr:	S	Latlong datum:	NAD27
Dec latlong datum:	NAD83	District:	36
State:	36	County:	059
Country:	US	Land net:	Not Reported
Location map:	NH1020	Map scale:	Not Reported
Altitude:	100.6		
Altitude method:	Level or other surveying method		
Altitude accuracy:	0.1		
Altitude datum:	National Geodetic Vertical Datum of 1929		
Hydrologic:	Southern Long Island. New York. Area = 1660 sq.mi.		
Topographic:	Not Reported		
Site type:	Ground- water other than Spring	Date construction:	Not Reported
Date inventoried:	Not Reported	Mean greenwich time offset:	EST
Local standard time flag:	N		
Type of ground water site:	Single well, other than collector or Ranney type		
Aquifer Type:	Not Reported		
Aquifer:	GLACIAL AQUIFER,UPPER		
Well depth:	50.	Hole depth:	Not Reported
Source of depth data:	Not Reported		
Project number:	Not Reported		
Real time data flag:	0	Daily flow data begin date:	0000- 00- 00
Daily flow data end date:	0000- 00- 00	Daily flow data count:	0
Peak flow data begin date:	0000- 00- 00	Peak flow data end date:	0000- 00- 00

Peak flow data count:	0	Water quality data begin date:	1983- 01- 04
Water quality data end date:	1985- 03- 04	Water quality data count:	2
Ground water data begin date:	1982- 12- 15	Ground water data end date:	1985- 03- 04
Ground water data count:	50		

Ground- water levels, Number of Measurements: 50

Date	Feet below Surface	Feet to Sealevel	Date	Feet below Surface	Feet to Sealevel
1985- 03- 04		65.14	1984- 01- 09		69.20
1983- 10- 31		67.17	1983- 10- 07		67.24
1983- 09- 22		66.52	1983- 09- 08		68.37
1983- 09- 01		68.44	1983- 08- 18		68.59
1983- 08- 10		68.38	1983- 08- 03		67.98
1983- 07- 26		66.43	1983- 07- 13		67.17
1983- 07- 05		68.69	1983- 06- 08		68.83
1983- 05- 23		68.79	1983- 05- 15		68.63
1983- 05- 06		68.29	1983- 04- 30		67.72
1983- 04- 28		67.47	1983- 04- 25		66.91
1983- 04- 23		66.37	1983- 04- 22		66.13
1983- 04- 21		65.84	1983- 04- 20		65.49
1983- 04- 18		64.62	1983- 04- 14		64.03
1983- 03- 14		62.29	1983- 02- 17		62.35
1983- 02- 06		62.78	1983- 02- 01		63.18
1983- 01- 30		63.57	1983- 01- 28		63.89
1983- 01- 26		63.84	1983- 01- 24		63.77
1983- 01- 22		63.60	1983- 01- 21		63.52
1983- 01- 19		63.24	1983- 01- 17		63.15
1983- 01- 15		62.99	1983- 01- 08		63.90
1983- 01- 07		63.86	1983- 01- 05		63.69
1983- 01- 04		63.84	1983- 01- 03		63.49
1983- 01- 01		63.10	1982- 12- 23		63.07
1982- 12- 22		62.94	1982- 12- 20		63.58
1982- 12- 17		63.04	1982- 12- 15		62.57

W102
North
1/2 - 1 Mile
Lower

FED USGS **USGS2115862**

Agency cd:	USGS	Site no:	404543073324701
Site name:	N 8807. 1		
Latitude:	404543	EDR Site id:	USGS2115862
Longitude:	0733246	Dec lat:	40.76204449
Dec lon:	- 73.5456815	Coor meth:	M
Coor accr:	S	Latlong datum:	NAD27
Dec latlong datum:	NAD83	District:	36
State:	36	County:	059
Country:	US	Land net:	Not Reported
Location map:	NH 839 3	Map scale:	Not Reported
Altitude:	118.0		
Altitude method:	Level or other surveying method		
Altitude accuracy:	0.1		
Altitude datum:	National Geodetic Vertical Datum of 1929		
Hydrologic:	Southern Long Island. New York. Area = 1660 sq.mi.		
Topographic:	Not Reported		
Site type:	Ground- water other than Spring	Date construction:	Not Reported
Date inventoried:	Not Reported	Mean greenwich time offset:	EST

Local standard time flag:	N		
Type of ground water site:	Single well, other than collector or Ranney type		
Aquifer Type:	Not Reported		
Aquifer:	MAGOTHY AQUIFER		
Well depth:	140.	Hole depth:	Not Reported
Source of depth data:	Not Reported		
Project number:	Not Reported		
Real time data flag:	Not Reported	Daily flow data begin date:	Not Reported
Daily flow data end date:	Not Reported	Daily flow data count:	Not Reported
Peak flow data begin date:	Not Reported	Peak flow data end date:	Not Reported
Peak flow data count:	Not Reported	Water quality data begin date:	Not Reported
Water quality data end date:	Not Reported	Water quality data count:	Not Reported
Ground water data begin date:	Not Reported	Ground water data end date:	Not Reported
Ground water data count:	Not Reported		

Ground- water levels, Number of Measurements: 0

X103
NW
1/2 - 1 Mile
Higher

FED USGS **USGS2116095**

Agency cd:	USGS	Site no:	404526073333501
Site name:	N 9938. 1		
Latitude:	404526	EDR Site id:	USGS2116095
Longitude:	0733335	Dec lat:	40.75732246
Dec lon:	- 73.55929309	Coor meth:	M
Coor accr:	S	Latlong datum:	NAD27
Dec latlong datum:	NAD83	District:	36
State:	36	County:	059
Country:	US	Land net:	Not Reported
Location map:	NG 991 2 70	Map scale:	Not Reported
Altitude:	125.0		
Altitude method:	Level or other surveying method		
Altitude accuracy:	0.1		
Altitude datum:	National Geodetic Vertical Datum of 1929		
Hydrologic:	Southern Long Island. New York. Area = 1660 sq.mi.		
Topographic:	Not Reported		
Site type:	Ground- water other than Spring	Date construction:	19820420
Date inventoried:	Not Reported	Mean greenwich time offset:	EST
Local standard time flag:	N		
Type of ground water site:	Single well, other than collector or Ranney type		
Aquifer Type:	Not Reported		
Aquifer:	GLACIAL AQUIFER,UPPER		
Well depth:	80.	Hole depth:	80.
Source of depth data:	Not Reported		
Project number:	Not Reported		
Real time data flag:	0	Daily flow data begin date:	0000- 00- 00
Daily flow data end date:	0000- 00- 00	Daily flow data count:	0
Peak flow data begin date:	0000- 00- 00	Peak flow data end date:	0000- 00- 00
Peak flow data count:	0	Water quality data begin date:	1984- 05- 03
Water quality data end date:	1991- 04- 10	Water quality data count:	6
Ground water data begin date:	1983- 04- 04	Ground water data end date:	1993- 03- 31
Ground water data count:	32		

Ground- water levels, Number of Measurements: 32

Date	Feet below Surface	Feet to Sealevel	Date	Feet below Surface	Feet to Sealevel
1993- 03- 31		73.01	1992- 06- 29		72.36
1991- 10- 23		75.76	1991- 08- 26		76.05
1991- 03- 22		76.81	1990- 10- 31		76.63
1990- 08- 15		76.19	1990- 06- 19		76.70
1990- 06- 13		76.47	1990- 03- 27		74.82
1990- 02- 12		75.26	1990- 01- 16		75.21
1989- 12- 05		75.65	1989- 10- 24		75.17
1989- 09- 20		74.87	1989- 08- 15		74.67
1989- 07- 18		73.93	1989- 06- 17		72.51
1989- 05- 18		70.03	1989- 04- 12		68.94
1989- 03- 23		68.60	1989- 02- 13		69.31
1989- 01- 13		69.38	1988- 12- 21		69.30
1988- 11- 21		68.91	1988- 10- 11		68.21
1988- 10- 03		68.36	1988- 09- 15		68.53
1987- 09- 16		70.87	1984- 04- 25		79.70
1983- 08- 31		75.23	1983- 04- 04		73.37

V104
SSW
1/2 - 1 Mile
Lower

FED USGS **USGS2117077**

Agency cd:	USGS	Site no:	404410073331211
Site name:	CEDAR CREEK WELL 3A > 12/1/83 > 288RPD		
Latitude:	404410	EDR Site id:	USGS2117077
Longitude:	0733312	Dec lat:	40.73621161
Dec lon:	- 73.55290423	Coor meth:	M
Coor accr:	S	Latlong datum:	NAD27
Dec latlong datum:	NAD83	District:	36
State:	36	County:	059
Country:	US	Land net:	Not Reported
Location map:	FREEPORT S- 26- 2	Map scale:	24000
Altitude:	Not Reported		
Altitude method:	Not Reported		
Altitude accuracy:	Not Reported		
Altitude datum:	Not Reported		
Hydrologic:	Southern Long Island. New York. Area = 1660 sq.mi.		
Topographic:	Not Reported		
Site type:	Ground- water other than Spring	Date construction:	Not Reported
Date inventoried:	Not Reported	Mean greenwich time offset:	EST
Local standard time flag:	N		
Type of ground water site:	Single well, other than collector or Ranney type		
Aquifer Type:	Not Reported		
Aquifer:	MAGOTHY AQUIFER		
Well depth:	205	Hole depth:	Not Reported
Source of depth data:	Not Reported		
Project number:	Not Reported		
Real time data flag:	Not Reported	Daily flow data begin date:	Not Reported
Daily flow data end date:	Not Reported	Daily flow data count:	Not Reported
Peak flow data begin date:	Not Reported	Peak flow data end date:	Not Reported
Peak flow data count:	Not Reported	Water quality data begin date:	Not Reported
Water quality data end date:	Not Reported	Water quality data count:	Not Reported
Ground water data begin date:	Not Reported	Ground water data end date:	Not Reported
Ground water data count:	Not Reported		

Ground- water levels, Number of Measurements: 0

Map ID Direction Distance Elevation	Database	EDR ID Number
V105 **SSW** **1/2 - 1 Mile** **Lower**	**FED USGS**	**USGS2117078**

Agency cd:	USGS	Site no:	404410073331212
Site name:	CEDAR CREEK WELL 3B > 12/1/83 > 24RPD		
Latitude:	404410	EDR Site id:	USGS2117078
Longitude:	0733312	Dec lat:	40.73621161
Dec lon:	- 73.55290423	Coor meth:	M
Coor accr:	S	Latlong datum:	NAD27
Dec latlong datum:	NAD83	District:	36
State:	36	County:	059
Country:	US	Land net:	Not Reported
Location map:	FREEPORT S- 26- 2	Map scale:	24000
Altitude:	Not Reported		
Altitude method:	Not Reported		
Altitude accuracy:	Not Reported		
Altitude datum:	Not Reported		
Hydrologic:	Not Reported		
Topographic:	Not Reported		
Site type:	Ground- water other than Spring	Date construction:	Not Reported
Date inventoried:	Not Reported	Mean greenwich time offset:	EST
Local standard time flag:	N		
Type of ground water site:	Single well, other than collector or Ranney type		
Aquifer Type:	Not Reported		
Aquifer:	Not Reported		
Well depth:	100	Hole depth:	Not Reported
Source of depth data:	Not Reported		
Project number:	Not Reported		
Real time data flag:	Not Reported	Daily flow data begin date:	Not Reported
Daily flow data end date:	Not Reported	Daily flow data count:	Not Reported
Peak flow data begin date:	Not Reported	Peak flow data end date:	Not Reported
Peak flow data count:	Not Reported	Water quality data begin date:	Not Reported
Water quality data end date:	Not Reported	Water quality data count:	Not Reported
Ground water data begin date:	Not Reported	Ground water data end date:	Not Reported
Ground water data count:	Not Reported		

Ground- water levels, Number of Measurements: 0

V106 **SSW** **1/2 - 1 Mile** **Lower**	**FED USGS**	**USGS2117075**

Agency cd:	USGS	Site no:	404410073331202
Site name:	N 9361. 1		
Latitude:	404410	EDR Site id:	USGS2117075
Longitude:	0733312	Dec lat:	40.73621161
Dec lon:	- 73.55290423	Coor meth:	M
Coor accr:	S	Latlong datum:	NAD27
Dec latlong datum:	NAD83	District:	36
State:	36	County:	059
Country:	US	Land net:	Not Reported
Location map:	NH 919 1	Map scale:	Not Reported

Altitude:	102.0		
Altitude method:	Level or other surveying method		
Altitude accuracy:	0.1		
Altitude datum:	National Geodetic Vertical Datum of 1929		
Hydrologic:	Southern Long Island. New York. Area = 1660 sq.mi.		
Topographic:	Not Reported		
Site type:	Ground- water other than Spring	Date construction:	Not Reported
Date inventoried:	Not Reported	Mean greenwich time offset:	EST
Local standard time flag:	N		
Type of ground water site:	Single well, other than collector or Ranney type		
Aquifer Type:	Not Reported		
Aquifer:	MAGOTHY AQUIFER		
Well depth:	99.	Hole depth:	Not Reported
Source of depth data:	Not Reported		
Project number:	Not Reported		
Real time data flag:	0	Daily flow data begin date:	0000- 00- 00
Daily flow data end date:	0000- 00- 00	Daily flow data count:	0
Peak flow data begin date:	0000- 00- 00	Peak flow data end date:	0000- 00- 00
Peak flow data count:	0	Water quality data begin date:	1978- 01- 30
Water quality data end date:	1985- 03- 07	Water quality data count:	20
Ground water data begin date:	1980- 05- 14	Ground water data end date:	1987- 07- 29
Ground water data count:	50		

Ground- water levels, Number of Measurements: 50

Date	Feet below Surface	Feet to Sealevel	Date	Feet below Surface	Feet to Sealevel
1987- 07- 29		61.10	1987- 05- 21		62.17
1986- 05- 08		62.58	1986- 01- 06		62.58
1985- 09- 26		63.00	1985- 08- 07		63.66
1985- 07- 23		63.77	1985- 05- 14		64.41
1985- 03- 07		65.50	1985- 01- 14		66.43
1984- 11- 07		68.01	1984- 09- 27		69.31
1984- 07- 26		70.86	1984- 06- 01		69.50
1984- 04- 02		68.06	1984- 02- 02		67.33
1984- 01- 09		67.92	1983- 12- 01		67.95
1983- 10- 27		67.09	1983- 09- 21		65.50
1983- 08- 15		66.13	1983- 07- 11		66.56
1983- 06- 06		67.41	1983- 05- 02		66.55
1983- 03- 30		62.94	1983- 02- 25		62.29
1983- 01- 13		62.83	1982- 12- 02		62.96
1982- 11- 02		63.58	1982- 09- 28		63.84
1982- 08- 13		64.62	1982- 07- 01		65.13
1982- 05- 26		64.66	1982- 04- 19		64.68
1982- 03- 17		64.97	1982- 02- 08		64.94
1982- 01- 05		63.67	1981- 12- 03		63.76
1981- 11- 02		63.99	1981- 10- 05		64.33
1981- 08- 24		64.76	1981- 07- 27		65.21
1981- 06- 23		65.35	1981- 05- 26		65.76
1981- 04- 27		65.84	1981- 03- 23		66.05
1981- 02- 18		66.18	1981- 01- 19		66.55
1980- 10- 14		67.60	1980- 05- 14		70.58

V107
SSW
1/2 - 1 Mile
Lower

FED USGS **USGS2117076**

Agency cd:	USGS	Site no:	404410073331203
Site name:	N 9362. 1		
Latitude:	404410	EDR Site id:	USGS2117076
Longitude:	0733312	Dec lat:	40.73621161
Dec lon:	- 73.55290423	Coor meth:	M
Coor accr:	S	Latlong datum:	NAD27
Dec latlong datum:	NAD83	District:	36
State:	36	County:	059
Country:	US	Land net:	Not Reported
Location map:	NH 919 1	Map scale:	Not Reported
Altitude:	102.0		
Altitude method:	Level or other surveying method		
Altitude accuracy:	0.1		
Altitude datum:	National Geodetic Vertical Datum of 1929		
Hydrologic:	Southern Long Island. New York. Area = 1660 sq.mi.		
Topographic:	Not Reported		
Site type:	Ground- water other than Spring	Date construction:	Not Reported
Date inventoried:	Not Reported	Mean greenwich time offset:	EST
Local standard time flag:	N		
Type of ground water site:	Single well, other than collector or Ranney type		
Aquifer Type:	Not Reported		
Aquifer:	GLACIAL AQUIFER,UPPER		
Well depth:	46.	Hole depth:	Not Reported
Source of depth data:	Not Reported		
Project number:	Not Reported		
Real time data flag:	0	Daily flow data begin date:	0000- 00- 00
Daily flow data end date:	0000- 00- 00	Daily flow data count:	0
Peak flow data begin date:	0000- 00- 00	Peak flow data end date:	0000- 00- 00
Peak flow data count:	0	Water quality data begin date:	1979- 04- 16
Water quality data end date:	1985- 03- 07	Water quality data count:	12
Ground water data begin date:	1980- 05- 14	Ground water data end date:	1987- 07- 29
Ground water data count:	49		

Ground- water levels, Number of Measurements: 49

Date	Feet below Surface	Feet to Sealevel	Date	Feet below Surface	Feet to Sealevel
1987- 07- 29		61.14	1987- 05- 21		62.21
1986- 05- 08		62.62	1986- 01- 06		62.62
1985- 09- 26		63.01	1985- 07- 23		63.80
1985- 05- 14		64.45	1985- 03- 07		65.53
1985- 01- 14		66.47	1984- 11- 07		68.05
1984- 09- 27		69.35	1984- 07- 26		70.91
1984- 06- 01		69.55	1984- 04- 02		68.10
1984- 02- 02		67.35	1983- 12- 01		67.88
1983- 10- 27		67.14	1983- 09- 21		65.53
1983- 08- 15		66.17	1983- 07- 11		66.55
1983- 06- 06		67.44	1983- 05- 02		66.59
1983- 03- 30		62.94	1983- 02- 25		62.32
1983- 01- 13		62.86	1983- 01- 09		67.92
1982- 12- 02		62.98	1982- 11- 02		63.59
1982- 09- 28		63.89	1982- 08- 13		64.66
1982- 07- 01		65.16	1982- 05- 26		64.69
1982- 04- 19		64.72	1982- 03- 17		65.01
1982- 02- 08		64.97	1982- 01- 05		63.70
1981- 12- 03		63.78	1981- 11- 02		64.03
1981- 10- 05		64.38	1981- 08- 24		64.79
1981- 07- 27		65.30	1981- 06- 23		65.41
1981- 05- 26		65.79	1981- 04- 27		65.98

Ground- water levels, continued.

Date	Feet below Surface	Feet to Sealevel	Date	Feet below Surface	Feet to Sealevel
1981- 03- 23		66.09	1981- 02- 18		66.21
1981- 01- 19		66.58	1980- 10- 14		67.63
1980- 05- 14		70.60			

V108
SSW
1/2 - 1 Mile
Lower

FED USGS **USGS2117080**

Agency cd:	USGS	Site no:	404410073331221
Site name:	CEDAR CREEK WELL 3A > 2/2/84 > 24RPD		
Latitude:	404410	EDR Site id:	USGS2117080
Longitude:	0733312	Dec lat:	40.73621161
Dec lon:	- 73.55290423	Coor meth:	M
Coor accr:	S	Latlong datum:	NAD27
Dec latlong datum:	NAD83	District:	36
State:	36	County:	059
Country:	US	Land net:	Not Reported
Location map:	FREEPORT S- 26- 2	Map scale:	24000
Altitude:	Not Reported		
Altitude method:	Not Reported		
Altitude accuracy:	Not Reported		
Altitude datum:	Not Reported		
Hydrologic:	Southern Long Island. New York. Area = 1660 sq.mi.		
Topographic:	Not Reported		
Site type:	Ground- water other than Spring	Date construction:	Not Reported
Date inventoried:	Not Reported	Mean greenwich time offset:	EST
Local standard time flag:	N		
Type of ground water site:	Single well, other than collector or Ranney type		
Aquifer Type:	Not Reported		
Aquifer:	MAGOTHY AQUIFER		
Well depth:	205	Hole depth:	Not Reported
Source of depth data:	Not Reported		
Project number:	Not Reported		
Real time data flag:	Not Reported	Daily flow data begin date:	Not Reported
Daily flow data end date:	Not Reported	Daily flow data count:	Not Reported
Peak flow data begin date:	Not Reported	Peak flow data end date:	Not Reported
Peak flow data count:	Not Reported	Water quality data begin date:	Not Reported
Water quality data end date:	Not Reported	Water quality data count:	Not Reported
Ground water data begin date:	Not Reported	Ground water data end date:	Not Reported
Ground water data count:	Not Reported		

Ground- water levels, Number of Measurements: 0

V109
SSW
1/2 - 1 Mile
Lower

FED USGS **USGS2117079**

Agency cd:	USGS	Site no:	404410073331213
Site name:	CEDAR CREEK WELL 3C > 12/1/83 > 24RPD		
Latitude:	404410	EDR Site id:	USGS2117079
Longitude:	0733312	Dec lat:	40.73621161
Dec lon:	- 73.55290423	Coor meth:	M
Coor accr:	S	Latlong datum:	NAD27
Dec latlong datum:	NAD83	District:	36
State:	36	County:	059
Country:	US	Land net:	Not Reported
Location map:	FREEPORT S- 26- 2	Map scale:	24000
Altitude:	Not Reported		
Altitude method:	Not Reported		
Altitude accuracy:	Not Reported		
Altitude datum:	Not Reported		
Hydrologic:	Not Reported		
Topographic:	Not Reported		
Site type:	Ground- water other than Spring	Date construction:	Not Reported
Date inventoried:	Not Reported	Mean greenwich time offset:	EST
Local standard time flag:	N		
Type of ground water site:	Single well, other than collector or Ranney type		
Aquifer Type:	Not Reported		
Aquifer:	GLACIAL AQUIFER,UPPER		
Well depth:	45	Hole depth:	Not Reported
Source of depth data:	Not Reported		
Project number:	Not Reported		
Real time data flag:	Not Reported	Daily flow data begin date:	Not Reported
Daily flow data end date:	Not Reported	Daily flow data count:	Not Reported
Peak flow data begin date:	Not Reported	Peak flow data end date:	Not Reported
Peak flow data count:	Not Reported	Water quality data begin date:	Not Reported
Water quality data end date:	Not Reported	Water quality data count:	Not Reported
Ground water data begin date:	Not Reported	Ground water data end date:	Not Reported
Ground water data count:	Not Reported		

Ground- water levels, Number of Measurements: 0

V110
SSW
1/2 - 1 Mile
Lower

FED USGS **USGS2117074**

Agency cd:	USGS	Site no:	404410073331201
Site name:	N 9360. 1		
Latitude:	404410	EDR Site id:	USGS2117074
Longitude:	0733312	Dec lat:	40.73621161
Dec lon:	- 73.55290423	Coor meth:	M
Coor accr:	S	Latlong datum:	NAD27
Dec latlong datum:	NAD83	District:	36
State:	36	County:	059
Country:	US	Land net:	Not Reported
Location map:	NH 919 1	Map scale:	Not Reported
Altitude:	102.0		
Altitude method:	Level or other surveying method		
Altitude accuracy:	0.1		
Altitude datum:	National Geodetic Vertical Datum of 1929		
Hydrologic:	Southern Long Island. New York. Area = 1660 sq.mi.		
Topographic:	Not Reported		
Site type:	Ground- water other than Spring	Date construction:	Not Reported
Date inventoried:	Not Reported	Mean greenwich time offset:	EST

Local standard time flag:	N		
Type of ground water site:	Single well, other than collector or Ranney type		
Aquifer Type:	Not Reported		
Aquifer:	MAGOTHY AQUIFER		
Well depth:	206.	Hole depth:	Not Reported
Source of depth data:	Not Reported		
Project number:	Not Reported		
Real time data flag:	0	Daily flow data begin date:	0000- 00- 00
Daily flow data end date:	0000- 00- 00	Daily flow data count:	0
Peak flow data begin date:	0000- 00- 00	Peak flow data end date:	0000- 00- 00
Peak flow data count:	0	Water quality data begin date:	1979- 04- 16
Water quality data end date:	1985- 03- 07	Water quality data count:	14
Ground water data begin date:	1980- 05- 14	Ground water data end date:	1987- 07- 29
Ground water data count:	50		

Ground- water levels, Number of Measurements: 50

Date	Feet below Surface	Feet to Sealevel	Date	Feet below Surface	Feet to Sealevel
1987- 07- 29		60.93	1987- 05- 21		62.06
1986- 05- 08		62.49	1986- 01- 06		62.52
1985- 09- 26		62.92	1985- 08- 07		63.56
1985- 07- 23		63.70	1985- 05- 14		64.31
1985- 03- 07		65.36	1985- 01- 14		66.35
1984- 11- 07		67.90	1984- 09- 27		69.13
1984- 07- 26		70.72	1984- 06- 01		69.48
1984- 04- 02		67.95	1984- 02- 02		67.18
1984- 01- 09		67.69	1983- 10- 27		66.02
1983- 09- 21		65.16	1983- 08- 15		65.96
1983- 07- 11		66.22	1983- 06- 06		67.18
1983- 05- 02		66.41	1983- 03- 30		62.86
1983- 02- 24		62.17	1983- 01- 13		62.73
1983- 01- 12		66.51	1982- 12- 02		62.88
1982- 11- 02		63.37	1982- 09- 28		63.72
1982- 08- 13		64.48	1982- 07- 01		65.00
1982- 05- 26		64.57	1982- 04- 19		64.60
1982- 03- 17		64.89	1982- 02- 08		64.82
1982- 01- 05		63.68	1981- 12- 03		63.67
1981- 11- 05		63.92	1981- 10- 05		64.25
1981- 08- 24		64.61	1981- 07- 27		65.10
1981- 06- 23		65.23	1981- 05- 26		65.62
1981- 04- 27		65.86	1981- 03- 23		65.96
1981- 02- 18		66.10	1981- 01- 19		66.45
1980- 10- 14		67.47	1980- 05- 14		70.44

111
WNW
1/2 - 1 Mile
Higher

FED USGS **USGS2116015**

Agency cd:	USGS	Site no:	404520073334101
Site name:	N 10326. 1		
Latitude:	404520	EDR Site id:	USGS2116015
Longitude:	0733341	Dec lat:	40.75565583
Dec lon:	- 73.56095983	Coor meth:	M
Coor accr:	S	Latlong datum:	NAD27
Dec latlong datum:	NAD83	District:	36
State:	36	County:	059
Country:	US	Land net:	Not Reported
Location map:	NG 981 2 70	Map scale:	Not Reported
Altitude:	122.0		
Altitude method:	Level or other surveying method		
Altitude accuracy:	0.1		
Altitude datum:	National Geodetic Vertical Datum of 1929		
Hydrologic:	Southern Long Island. New York. Area = 1660 sq.mi.		
Topographic:	Not Reported		
Site type:	Ground- water other than Spring	Date construction:	Not Reported
Date inventoried:	Not Reported	Mean greenwich time offset:	EST
Local standard time flag:	N		
Type of ground water site:	Single well, other than collector or Ranney type		
Aquifer Type:	Not Reported		
Aquifer:	GLACIAL AQUIFER,UPPER		
Well depth:	59.	Hole depth:	Not Reported
Source of depth data:	Not Reported		
Project number:	Not Reported		
Real time data flag:	0	Daily flow data begin date:	0000- 00- 00
Daily flow data end date:	0000- 00- 00	Daily flow data count:	0
Peak flow data begin date:	0000- 00- 00	Peak flow data end date:	0000- 00- 00
Peak flow data count:	0	Water quality data begin date:	1990- 06- 18
Water quality data end date:	1991- 04- 02	Water quality data count:	2
Ground water data begin date:	1990- 05- 01	Ground water data end date:	1991- 08- 26
Ground water data count:	4		

Ground- water levels, Number of Measurements: 4

Date	Feet below Surface	Feet to Sealevel	Date	Feet below Surface	Feet to Sealevel
1991- 08- 26		72.58	1990- 11- 05		73.43
1990- 06- 18		73.43	1990- 05- 01		72.04

112
WNW
1/2 - 1 Mile
Lower

FED USGS **USGS2116254**

Agency cd:	USGS	Site no:	404505073334901
Site name:	N 11861. 1		
Latitude:	404505	EDR Site id:	USGS2116254
Longitude:	0733349	Dec lat:	40.75148923
Dec lon:	- 73.56318217	Coor meth:	M
Coor accr:	S	Latlong datum:	NAD27
Dec latlong datum:	NAD83	District:	36
State:	36	County:	059
Country:	US	Land net:	Not Reported
Location map:	NG 983 1 8	Map scale:	Not Reported

Altitude:	115.1		
Altitude method:	Level or other surveying method		
Altitude accuracy:	0.1		
Altitude datum:	National Geodetic Vertical Datum of 1929		
Hydrologic:	Southern Long Island. New York. Area = 1660 sq.mi.		
Topographic:	Not Reported		
Site type:	Ground- water other than Spring	Date construction:	Not Reported
Date inventoried:	Not Reported	Mean greenwich time offset:	EST
Local standard time flag:	N		
Type of ground water site:	Single well, other than collector or Ranney type		
Aquifer Type:	Not Reported		
Aquifer:	GLACIAL AQUIFER,UPPER		
Well depth:	60.	Hole depth:	60.
Source of depth data:	Not Reported		
Project number:	Not Reported		
Real time data flag:	0	Daily flow data begin date:	0000- 00- 00
Daily flow data end date:	0000- 00- 00	Daily flow data count:	0
Peak flow data begin date:	0000- 00- 00	Peak flow data end date:	0000- 00- 00
Peak flow data count:	0	Water quality data begin date:	1991- 01- 07
Water quality data end date:	1991- 01- 07	Water quality data count:	1
Ground water data begin date:	1991- 08- 26	Ground water data end date:	1991- 08- 26
Ground water data count:	1		

Ground- water levels, Number of Measurements: 1

Date	Feet below Surface	Feet to Sealevel
1991- 08- 26		72.98

X113
NW
1/2 - 1 Mile
Higher

FED USGS **USGS2116079**

Agency cd:	USGS	Site no:	404525073333801
Site name:	N 11845. 1		
Latitude:	404525	EDR Site id:	USGS2116079
Longitude:	0733338	Dec lat:	40.75704469
Dec lon:	- 73.56012645	Coor meth:	M
Coor accr:	S	Latlong datum:	NAD27
Dec latlong datum:	NAD83	District:	36
State:	36	County:	059
Country:	US	Land net:	Not Reported
Location map:	NG 981 2 70	Map scale:	Not Reported
Altitude:	124.0		
Altitude method:	Level or other surveying method		
Altitude accuracy:	0.1		
Altitude datum:	National Geodetic Vertical Datum of 1929		
Hydrologic:	Southern Long Island. New York. Area = 1660 sq.mi.		
Topographic:	Not Reported		
Site type:	Ground- water other than Spring	Date construction:	Not Reported
Date inventoried:	Not Reported	Mean greenwich time offset:	EST
Local standard time flag:	N		
Type of ground water site:	Single well, other than collector or Ranney type		
Aquifer Type:	Not Reported		
Aquifer:	GLACIAL AQUIFER,UPPER		
Well depth:	65.	Hole depth:	65.
Source of depth data:	Not Reported		
Project number:	Not Reported		
Real time data flag:	0	Daily flow data begin date:	0000- 00- 00
Daily flow data end date:	0000- 00- 00	Daily flow data count:	0
Peak flow data begin date:	0000- 00- 00	Peak flow data end date:	0000- 00- 00

Peak flow data count:	0	Water quality data begin date:	1991- 05- 20
Water quality data end date:	1991- 05- 20	Water quality data count:	2
Ground water data begin date:	1991- 08- 26	Ground water data end date:	1991- 08- 26
Ground water data count:	1		

Ground- water levels, Number of Measurements: 1

Date	Feet below Surface	Feet to Sealevel
1991- 08- 26		75.67

Y114
NW
1/2 - 1 Mile
Higher

FED USGS **USGS2115945**

Agency cd:	USGS	Site no:	404531073333101
Site name:	N 10322. 1		
Latitude:	404531	EDR Site id:	USGS2115945
Longitude:	0733331	Dec lat:	40.75871132
Dec lon:	- 73.55818192	Coor meth:	M
Coor accr:	S	Latlong datum:	NAD27
Dec latlong datum:	NAD83	District:	36
State:	36	County:	059
Country:	US	Land net:	Not Reported
Location map:	NG 990 2 70	Map scale:	Not Reported
Altitude:	127.0		
Altitude method:	Level or other surveying method		
Altitude accuracy:	0.1		
Altitude datum:	National Geodetic Vertical Datum of 1929		
Hydrologic:	Southern Long Island. New York. Area = 1660 sq.mi.		
Topographic:	Not Reported		
Site type:	Ground- water other than Spring	Date construction:	Not Reported
Date inventoried:	Not Reported	Mean greenwich time offset:	EST
Local standard time flag:	N		
Type of ground water site:	Single well, other than collector or Ranney type		
Aquifer Type:	Not Reported		
Aquifer:	GLACIAL AQUIFER,UPPER		
Well depth:	67.	Hole depth:	Not Reported
Source of depth data:	Not Reported		
Project number:	Not Reported		
Real time data flag:	0	Daily flow data begin date:	0000- 00- 00
Daily flow data end date:	0000- 00- 00	Daily flow data count:	0
Peak flow data begin date:	0000- 00- 00	Peak flow data end date:	0000- 00- 00
Peak flow data count:	0	Water quality data begin date:	1990- 06- 14
Water quality data end date:	1991- 03- 25	Water quality data count:	3
Ground water data begin date:	1990- 05- 01	Ground water data end date:	1991- 08- 26
Ground water data count:	3		

Ground- water levels, Number of Measurements: 3

Date	Feet below Surface	Feet to Sealevel	Date	Feet below Surface	Feet to Sealevel
1991- 08- 26		76.75	1990- 11- 05		77.59
1990- 05- 01		75.85			

Map ID Direction Distance Elevation		Database	EDR ID Number
Z115 **South** **1/2 - 1 Mile** **Lower**		**FED USGS**	**USGS2117020**

Agency cd:	USGS	Site no:	404405073325401
Site name:	N 9812. 1		
Latitude:	404405	EDR Site id:	USGS2117020
Longitude:	0733254	Dec lat:	40.7348227
Dec lon:	- 73.5479041	Coor meth:	M
Coor accr:	S	Latlong datum:	NAD27
Dec latlong datum:	NAD83	District:	36
State:	36	County:	059
Country:	US	Land net:	Not Reported
Location map:	NH1020 1	Map scale:	Not Reported
Altitude:	95.0		
Altitude method:	Level or other surveying method		
Altitude accuracy:	0.1		
Altitude datum:	National Geodetic Vertical Datum of 1929		
Hydrologic:	Southern Long Island. New York. Area = 1660 sq.mi.		
Topographic:	Not Reported		
Site type:	Ground- water other than Spring	Date construction:	Not Reported
Date inventoried:	Not Reported	Mean greenwich time offset:	EST
Local standard time flag:	N		
Type of ground water site:	Single well, other than collector or Ranney type		
Aquifer Type:	Not Reported		
Aquifer:	GLACIAL AQUIFER,UPPER		
Well depth:	40.	Hole depth:	Not Reported
Source of depth data:	Not Reported		
Project number:	Not Reported		
Real time data flag:	0	Daily flow data begin date:	0000- 00- 00
Daily flow data end date:	0000- 00- 00	Daily flow data count:	0
Peak flow data begin date:	0000- 00- 00	Peak flow data end date:	0000- 00- 00
Peak flow data count:	0	Water quality data begin date:	0000- 00- 00
Water quality data end date:	0000- 00- 00	Water quality data count:	0
Ground water data begin date:	1982- 10- 07	Ground water data end date:	1983- 10- 31
Ground water data count:	80		

Ground- water levels, Number of Measurements: 80

Date	Feet below Surface	Feet to Sealevel	Date	Feet below Surface	Feet to Sealevel
1983- 10- 31		68.12	1983- 10- 07		72.38
1983- 09- 22		67.89	1983- 09- 08		73.06
1983- 09- 01		73.18	1983- 08- 18		73.69
1983- 08- 10		73.56	1983- 08- 03		73.20
1983- 07- 30		72.80	1983- 07- 27		71.45
1983- 07- 26		67.12	1983- 07- 19		67.03
1983- 07- 13		67.22	1983- 07- 05		71.12
1983- 06- 27		71.37	1983- 06- 08		72.06
1983- 05- 31		72.23	1983- 05- 23		72.32
1983- 05- 15		72.14	1983- 05- 06		71.82
1983- 04- 30		71.63	1983- 04- 28		71.46
1983- 04- 27		71.42	1983- 04- 26		71.35
1983- 04- 25		71.22	1983- 04- 23		70.44
1983- 04- 22		70.23	1983- 04- 21		69.95
1983- 04- 20		69.49	1983- 04- 18		64.82

Ground- water levels, continued.

Date	Feet below Surface	Feet to Sealevel	Date	Feet below Surface	Feet to Sealevel
1983- 04- 14		63.95	1983- 04- 06		64.46
1983- 03- 14		62.20	1983- 02- 17		62.20
1983- 02- 06		62.62	1983- 02- 01		63.30
1983- 01- 30		64.13	1983- 01- 28		65.82
1983- 01- 26		65.80	1983- 01- 24		65.62
1983- 01- 22		65.50	1983- 01- 21		65.43
1983- 01- 19		64.62	1983- 01- 17		64.27
1983- 01- 15		63.68	1983- 01- 08		66.13
1983- 01- 07		66.09	1983- 01- 05		65.83
1983- 01- 04		65.70	1983- 01- 03		65.52
1983- 01- 01		63.87	1982- 12- 23		64.55
1982- 12- 22		62.85	1982- 12- 20		63.43
1982- 12- 17		64.86	1982- 12- 16		64.20
1982- 12- 15		62.33	1982- 12- 09		62.42
1982- 11- 23		62.66	1982- 11- 16		63.36
1982- 11- 10		63.08	1982- 11- 08		63.43
1982- 11- 05		62.90	1982- 11- 03		63.78
1982- 11- 01		64.32	1982- 10- 30		65.65
1982- 10- 29		68.12	1982- 10- 28		68.16
1982- 10- 26		68.16	1982- 10- 22		68.05
1982- 10- 21		67.97	1982- 10- 20		67.93
1982- 10- 19		67.71	1982- 10- 18		67.56
1982- 10- 15		64.04	1982- 10- 14		64.34
1982- 10- 13		65.13	1982- 10- 12		68.12
1982- 10- 08		67.10	1982- 10- 07		66.45

AA116
WNW
1/2 - 1 Mile
Higher

FED USGS **USGS2116123**

Agency cd:	USGS	Site no:	404514073334701
Site name:	N 11853. 1		
Latitude:	404514	EDR Site id:	USGS2116123
Longitude:	0733347	Dec lat:	40.7539892
Dec lon:	- 73.56262656	Coor meth:	M
Coor accr:	S	Latlong datum:	NAD27
Dec latlong datum:	NAD83	District:	36
State:	36	County:	059
Country:	US	Land net:	Not Reported
Location map:	NG 982 2 70	Map scale:	Not Reported
Altitude:	119.2		
Altitude method:	Level or other surveying method		
Altitude accuracy:	0.1		
Altitude datum:	National Geodetic Vertical Datum of 1929		
Hydrologic:	Southern Long Island. New York. Area = 1660 sq.mi.		
Topographic:	Not Reported		
Site type:	Ground- water other than Spring	Date construction:	Not Reported
Date inventoried:	Not Reported	Mean greenwich time offset:	EST
Local standard time flag:	N		
Type of ground water site:	Single well, other than collector or Ranney type		
Aquifer Type:	Not Reported		
Aquifer:	GLACIAL AQUIFER,UPPER		
Well depth:	60.	Hole depth:	60.
Source of depth data:	Not Reported		
Project number:	Not Reported		
Real time data flag:	0	Daily flow data begin date:	0000- 00- 00
Daily flow data end date:	0000- 00- 00	Daily flow data count:	0
Peak flow data begin date:	0000- 00- 00	Peak flow data end date:	0000- 00- 00

Peak flow data count:	0	Water quality data begin date:	1991- 02- 20
Water quality data end date:	1991- 02- 21	Water quality data count:	2
Ground water data begin date:	1991- 08- 26	Ground water data end date:	1991- 08- 26
Ground water data count:	1		

Ground- water levels, Number of Measurements: 1

Date	Feet below Surface	Feet to Sealevel
1991- 08- 26		73.86

AA117
WNW
1/2 - 1 Mile
Higher

FED USGS **USGS2116140**

Agency cd:	USGS	Site no:	404515073334701
Site name:	N 10327. 1		
Latitude:	404515	EDR Site id:	USGS2116140
Longitude:	0733347	Dec lat:	40.75426697
Dec lon:	- 73.56262656	Coor meth:	M
Coor accr:	S	Latlong datum:	NAD27
Dec latlong datum:	NAD83	District:	36
State:	36	County:	059
Country:	US	Land net:	Not Reported
Location map:	NG 982 2 70	Map scale:	Not Reported
Altitude:	120.0		
Altitude method:	Level or other surveying method		
Altitude accuracy:	0.1		
Altitude datum:	National Geodetic Vertical Datum of 1929		
Hydrologic:	Southern Long Island. New York. Area = 1660 sq.mi.		
Topographic:	Not Reported		
Site type:	Ground- water other than Spring	Date construction:	Not Reported
Date inventoried:	Not Reported	Mean greenwich time offset:	EST
Local standard time flag:	N		
Type of ground water site:	Single well, other than collector or Ranney type		
Aquifer Type:	Not Reported		
Aquifer:	GLACIAL AQUIFER,UPPER		
Well depth:	58.	Hole depth:	Not Reported
Source of depth data:	Not Reported		
Project number:	Not Reported		
Real time data flag:	0	Daily flow data begin date:	0000- 00- 00
Daily flow data end date:	0000- 00- 00	Daily flow data count:	0
Peak flow data begin date:	0000- 00- 00	Peak flow data end date:	0000- 00- 00
Peak flow data count:	0	Water quality data begin date:	1990- 06- 12
Water quality data end date:	1991- 03- 27	Water quality data count:	3
Ground water data begin date:	1990- 05- 01	Ground water data end date:	1991- 08- 26
Ground water data count:	4		

Ground- water levels, Number of Measurements: 4

Date	Feet below Surface	Feet to Sealevel	Date	Feet below Surface	Feet to Sealevel
1991- 08- 26		73.94	1990- 11- 05		74.93
1990- 06- 12		74.93	1990- 05- 01		73.59

Map ID Direction Distance Elevation	Database	EDR ID Number
AB118 **ESE** **1/2 - 1 Mile** **Lower**	**FED USGS**	**USGS2116690**

Agency cd:	USGS	Site no:	404428073315201
Site name:	N 5301. 2		
Latitude:	404427	EDR Site id:	USGS2116690
Longitude:	0733150	Dec lat:	40.74093352
Dec lon:	- 73.53012573	Coor meth:	M
Coor accr:	S	Latlong datum:	NAD27
Dec latlong datum:	NAD83	District:	36
State:	36	County:	059
Country:	US	Land net:	Not Reported
Location map:	NH 987 1	Map scale:	Not Reported
Altitude:	108.0		
Altitude method:	Level or other surveying method		
Altitude accuracy:	0.1		
Altitude datum:	National Geodetic Vertical Datum of 1929		
Hydrologic:	Southern Long Island. New York. Area = 1660 sq.mi.		
Topographic:	Not Reported		
Site type:	Ground- water other than Spring	Date construction:	Not Reported
Date inventoried:	Not Reported	Mean greenwich time offset:	EST
Local standard time flag:	N		
Type of ground water site:	Single well, other than collector or Ranney type		
Aquifer Type:	Not Reported		
Aquifer:	MAGOTHY AQUIFER		
Well depth:	382.	Hole depth:	Not Reported
Source of depth data:	Not Reported		
Project number:	Not Reported		
Real time data flag:	0	Daily flow data begin date:	0000- 00- 00
Daily flow data end date:	0000- 00- 00	Daily flow data count:	0
Peak flow data begin date:	0000- 00- 00	Peak flow data end date:	0000- 00- 00
Peak flow data count:	0	Water quality data begin date:	1956- 05- 01
Water quality data end date:	1979- 10- 24	Water quality data count:	29
Ground water data begin date:	0000- 00- 00	Ground water data end date:	0000- 00- 00
Ground water data count:	0		

Ground- water levels, Number of Measurements: 0

AB119 **ESE** **1/2 - 1 Mile** **Lower**	**FED USGS**	**USGS2116684**

Agency cd:	USGS	Site no:	404427073315003
Site name:	N 5301. 1		
Latitude:	404427	EDR Site id:	USGS2116684
Longitude:	0733150	Dec lat:	40.74093352
Dec lon:	- 73.53012573	Coor meth:	M
Coor accr:	S	Latlong datum:	NAD27
Dec latlong datum:	NAD83	District:	36
State:	36	County:	059
Country:	US	Land net:	Not Reported
Location map:	NH 987 1	Map scale:	Not Reported

Altitude:	108.0		
Altitude method:	Level or other surveying method		
Altitude accuracy:	0.1		
Altitude datum:	National Geodetic Vertical Datum of 1929		
Hydrologic:	Southern Long Island. New York. Area = 1660 sq.mi.		
Topographic:	Not Reported		
Site type:	Ground- water other than Spring	Date construction:	Not Reported
Date inventoried:	Not Reported	Mean greenwich time offset:	EST
Local standard time flag:	N		
Type of ground water site:	Single well, other than collector or Ranney type		
Aquifer Type:	Not Reported		
Aquifer:	Not Reported		
Well depth:	504.	Hole depth:	Not Reported
Source of depth data:	Not Reported		
Project number:	Not Reported		
Real time data flag:	Not Reported	Daily flow data begin date:	Not Reported
Daily flow data end date:	Not Reported	Daily flow data count:	Not Reported
Peak flow data begin date:	Not Reported	Peak flow data end date:	Not Reported
Peak flow data count:	Not Reported	Water quality data begin date:	Not Reported
Water quality data end date:	Not Reported	Water quality data count:	Not Reported
Ground water data begin date:	Not Reported	Ground water data end date:	Not Reported
Ground water data count:	Not Reported		

Ground- water levels, Number of Measurements: 0

Y120
NW
1/2 - 1 Mile
Higher

FED USGS **USGS2115932**

Agency cd:	USGS	Site no:	404530073333401
Site name:	N 10468. 1		
Latitude:	404530	EDR Site id:	USGS2115932
Longitude:	0733334	Dec lat:	40.75843355
Dec lon:	- 73.55901529	Coor meth:	M
Coor accr:	S	Latlong datum:	NAD27
Dec latlong datum:	NAD83	District:	36
State:	36	County:	059
Country:	US	Land net:	Not Reported
Location map:	NG 990 2 70	Map scale:	Not Reported
Altitude:	125.0		
Altitude method:	Level or other surveying method		
Altitude accuracy:	0.1		
Altitude datum:	National Geodetic Vertical Datum of 1929		
Hydrologic:	Southern Long Island. New York. Area = 1660 sq.mi.		
Topographic:	Not Reported		
Site type:	Ground- water other than Spring	Date construction:	Not Reported
Date inventoried:	Not Reported	Mean greenwich time offset:	EST
Local standard time flag:	N		
Type of ground water site:	Single well, other than collector or Ranney type		
Aquifer Type:	Not Reported		
Aquifer:	MAGOTHY AQUIFER		
Well depth:	125.	Hole depth:	Not Reported
Source of depth data:	Not Reported		
Project number:	Not Reported		
Real time data flag:	0	Daily flow data begin date:	0000- 00- 00
Daily flow data end date:	0000- 00- 00	Daily flow data count:	0
Peak flow data begin date:	0000- 00- 00	Peak flow data end date:	0000- 00- 00

Peak flow data count:	0	Water quality data begin date:	1990- 07- 19
Water quality data end date:	1991- 03- 06	Water quality data count:	2
Ground water data begin date:	1990- 05- 01	Ground water data end date:	1991- 08- 26
Ground water data count:	4		

Ground- water levels, Number of Measurements: 4

Date	Feet below Surface	Feet to Sealevel	Date	Feet below Surface	Feet to Sealevel
1991- 08- 26		76.27	1990- 11- 05		76.96
1990- 07- 19		76.81	1990- 05- 01		75.54

Z121
South
1/2 - 1 Mile
Lower

FED USGS **USGS2117006**

Agency cd:	USGS	Site no:	404404073325313
Site name:	CEDAR CREEK WELL 11C > 12/1/83 24RPD		
Latitude:	404404	EDR Site id:	USGS2117006
Longitude:	0733253	Dec lat:	40.73454492
Dec lon:	- 73.54762631	Coor meth:	M
Coor accr:	S	Latlong datum:	NAD27
Dec latlong datum:	NAD83	District:	36
State:	36	County:	059
Country:	US	Land net:	Not Reported
Location map:	FREEPORT S- 26- 2	Map scale:	24000
Altitude:	100.00		
Altitude method:	Level or other surveying method		
Altitude accuracy:	1		
Altitude datum:	National Geodetic Vertical Datum of 1929		
Hydrologic:	Southern Long Island. New York. Area = 1660 sq.mi.		
Topographic:	Not Reported		
Site type:	Ground- water other than Spring	Date construction:	Not Reported
Date inventoried:	Not Reported	Mean greenwich time offset:	EST
Local standard time flag:	N		
Type of ground water site:	Single well, other than collector or Ranney type		
Aquifer Type:	Unconfined single aquifer		
Aquifer:	GLACIAL AQUIFER,UPPER		
Well depth:	50	Hole depth:	Not Reported
Source of depth data:	Not Reported		
Project number:	Not Reported		
Real time data flag:	Not Reported	Daily flow data begin date:	Not Reported
Daily flow data end date:	Not Reported	Daily flow data count:	Not Reported
Peak flow data begin date:	Not Reported	Peak flow data end date:	Not Reported
Peak flow data count:	Not Reported	Water quality data begin date:	Not Reported
Water quality data end date:	Not Reported	Water quality data count:	Not Reported
Ground water data begin date:	Not Reported	Ground water data end date:	Not Reported
Ground water data count:	Not Reported		

Ground- water levels, Number of Measurements: 0

Z122
South
1/2 - 1 Mile
Lower

FED USGS **USGS2117008**

Agency cd:	USGS	Site no:	404404073325333
Site name:	CEDAR CREEK WELL 11C - 20 FEET		
Latitude:	404404	EDR Site id:	USGS2117008
Longitude:	0733253	Dec lat:	40.73454492
Dec lon:	- 73.54762631	Coor meth:	M
Coor accr:	S	Latlong datum:	NAD27
Dec latlong datum:	NAD83	District:	36
State:	36	County:	059
Country:	US	Land net:	Not Reported
Location map:	FREEPORT S- 26- 2	Map scale:	24000
Altitude:	Not Reported		
Altitude method:	Not Reported		
Altitude accuracy:	Not Reported		
Altitude datum:	Not Reported		
Hydrologic:	Southern Long Island. New York. Area = 1660 sq.mi.		
Topographic:	Not Reported		
Site type:	Ground- water other than Spring	Date construction:	Not Reported
Date inventoried:	Not Reported	Mean greenwich time offset:	EST
Local standard time flag:	N		
Type of ground water site:	Single well, other than collector or Ranney type		
Aquifer Type:	Unconfined single aquifer		
Aquifer:	GLACIAL AQUIFER,UPPER		
Well depth:	45	Hole depth:	Not Reported
Source of depth data:	Not Reported		
Project number:	Not Reported		
Real time data flag:	Not Reported	Daily flow data begin date:	Not Reported
Daily flow data end date:	Not Reported	Daily flow data count:	Not Reported
Peak flow data begin date:	Not Reported	Peak flow data end date:	Not Reported
Peak flow data count:	Not Reported	Water quality data begin date:	Not Reported
Water quality data end date:	Not Reported	Water quality data count:	Not Reported
Ground water data begin date:	Not Reported	Ground water data end date:	Not Reported
Ground water data count:	Not Reported		

Ground- water levels, Number of Measurements: 0

Z123
South
1/2 - 1 Mile
Lower

FED USGS **USGS2117002**

Agency cd:	USGS	Site no:	404404073325301
Site name:	N 9196. 1		
Latitude:	404404	EDR Site id:	USGS2117002
Longitude:	0733253	Dec lat:	40.73454492
Dec lon:	- 73.54762631	Coor meth:	M
Coor accr:	S	Latlong datum:	NAD27
Dec latlong datum:	NAD83	District:	36
State:	36	County:	059
Country:	US	Land net:	Not Reported
Location map:	NH1030 1	Map scale:	Not Reported
Altitude:	99.0		
Altitude method:	Level or other surveying method		
Altitude accuracy:	0.1		
Altitude datum:	National Geodetic Vertical Datum of 1929		
Hydrologic:	Southern Long Island. New York. Area = 1660 sq.mi.		
Topographic:	Not Reported		
Site type:	Ground- water other than Spring	Date construction:	Not Reported
Date inventoried:	Not Reported	Mean greenwich time offset:	EST

Local standard time flag:	N		
Type of ground water site:	Single well, other than collector or Ranney type		
Aquifer Type:	Not Reported		
Aquifer:	MAGOTHY AQUIFER		
Well depth:	207.	Hole depth:	Not Reported
Source of depth data:	Not Reported		
Project number:	Not Reported		
Real time data flag:	0	Daily flow data begin date:	0000- 00- 00
Daily flow data end date:	0000- 00- 00	Daily flow data count:	0
Peak flow data begin date:	0000- 00- 00	Peak flow data end date:	0000- 00- 00
Peak flow data count:	0	Water quality data begin date:	1977- 11- 16
Water quality data end date:	1987- 03- 06	Water quality data count:	18
Ground water data begin date:	1980- 05- 14	Ground water data end date:	1987- 07- 29
Ground water data count:	123		

Ground- water levels, Number of Measurements: 123

Date	Feet below Surface	Feet to Sealevel	Date	Feet below Surface	Feet to Sealevel
1987- 07- 29		59.60	1987- 06- 08		60.52
1987- 05- 21		60.76	1987- 05- 07		61.01
1987- 03- 06		59.94	1986- 12- 11		58.61
1986- 05- 08		61.08	1986- 01- 07		61.26
1985- 10- 01		61.75	1985- 07- 31		62.44
1985- 05- 14		62.99	1985- 03- 12		64.11
1985- 02- 20		64.29	1984- 11- 08		66.56
1984- 09- 27		67.80	1984- 07- 30		69.51
1984- 05- 25		67.98	1984- 04- 03		66.75
1984- 02- 03		65.82	1984- 01- 09		66.91
1983- 12- 01		65.58	1983- 10- 31		65.11
1983- 10- 28		65.17	1983- 10- 07		64.74
1983- 09- 23		64.53	1983- 09- 22		64.62
1983- 09- 08		65.27	1983- 09- 01		65.54
1983- 08- 18		65.74	1983- 08- 10		65.48
1983- 08- 03		65.32	1983- 08- 01		65.29
1983- 07- 30		64.83	1983- 07- 27		64.83
1983- 07- 26		64.83	1983- 07- 22		64.88
1983- 07- 13		64.99	1983- 07- 12		65.18
1983- 07- 05		65.47	1983- 06- 27		65.68
1983- 06- 14		66.03	1983- 06- 08		66.35
1983- 05- 31		66.50	1983- 05- 23		66.47
1983- 05- 17		66.33	1983- 05- 15		65.89
1983- 04- 30		65.17	1983- 04- 28		64.96
1983- 04- 26		64.64	1983- 04- 25		64.62
1983- 04- 23		64.15	1983- 04- 22		63.99
1983- 04- 21		63.82	1983- 04- 20		63.65
1983- 04- 18		63.17	1983- 04- 14		62.43
1983- 04- 07		62.17	1983- 04- 06		62.00
1983- 03- 14		60.95	1983- 02- 22		61.15
1983- 02- 17		60.91	1983- 02- 06		61.25
1983- 02- 01		61.44	1983- 01- 30		61.63
1983- 01- 28		61.81	1983- 01- 26		61.79
1983- 01- 24		61.84	1983- 01- 22		61.79
1983- 01- 21		61.71	1983- 01- 19		61.67
1983- 01- 18		61.65	1983- 01- 17		61.54
1983- 01- 15		61.62	1983- 01- 12		61.88
1983- 01- 08		61.91	1983- 01- 07		61.88
1983- 01- 05		61.79	1983- 01- 04		61.75
1983- 01- 03		61.69	1983- 01- 01		61.63

Ground- water levels, continued.

Date	Feet below Surface	Feet to Sealevel	Date	Feet below Surface	Feet to Sealevel
1982- 12- 23		61.51	1982- 12- 22		61.48
1982- 12- 20		61.53	1982- 12- 17		61.63
1982- 12- 16		61.47	1982- 12- 15		61.34
1982- 12- 10		61.67	1982- 12- 09		61.33
1982- 11- 23		61.63	1982- 11- 16		61.68
1982- 11- 10		61.88	1982- 11- 08		61.91
1982- 11- 05		61.96	1982- 11- 03		62.08
1982- 11- 01		62.23	1982- 10- 30		62.51
1982- 10- 29		62.85	1982- 10- 28		62.66
1982- 10- 22		62.56	1982- 10- 21		62.52
1982- 10- 20		62.53	1982- 10- 19		62.37
1982- 09- 29		62.46	1982- 08- 13		63.30
1982- 07- 01		63.78	1982- 05- 26		63.39
1982- 04- 19		63.35	1982- 03- 17		63.64
1982- 02- 08		63.45	1982- 01- 05		62.63
1981- 12- 03		62.46	1981- 11- 03		62.69
1981- 10- 06		62.93	1981- 08- 25		63.19
1981- 07- 28		63.66	1981- 06- 24		63.80
1981- 05- 26		63.91	1981- 04- 27		64.28
1981- 03- 23		64.64	1981- 02- 18		64.71
1981- 01- 19		65.08	1980- 10- 14		66.13
1980- 05- 14		69.11			

Z124
South
1/2 - 1 Mile
Lower

FED USGS **USGS2117005**

Agency cd:	USGS	Site no:	404404073325312
Site name:	CEDAR CREEK WELL 11B > 12/1/83 24RPD		
Latitude:	404404	EDR Site id:	USGS2117005
Longitude:	0733253	Dec lat:	40.73454492
Dec lon:	- 73.54762631	Coor meth:	M
Coor accr:	S	Latlong datum:	NAD27
Dec latlong datum:	NAD83	District:	36
State:	36	County:	059
Country:	US	Land net:	Not Reported
Location map:	FREEPORT S- 26- 2	Map scale:	24000
Altitude:	Not Reported		
Altitude method:	Not Reported		
Altitude accuracy:	Not Reported		
Altitude datum:	Not Reported		
Hydrologic:	Southern Long Island. New York. Area = 1660 sq.mi.		
Topographic:	Not Reported		
Site type:	Ground- water other than Spring	Date construction:	Not Reported
Date inventoried:	Not Reported	Mean greenwich time offset:	EST
Local standard time flag:	N		
Type of ground water site:	Single well, other than collector or Ranney type		
Aquifer Type:	Confined multiple aquifers		
Aquifer:	MAGOTHY AQUIFER		
Well depth:	95	Hole depth:	Not Reported
Source of depth data:	Not Reported		
Project number:	Not Reported		
Real time data flag:	Not Reported	Daily flow data begin date:	Not Reported
Daily flow data end date:	Not Reported	Daily flow data count:	Not Reported
Peak flow data begin date:	Not Reported	Peak flow data end date:	Not Reported

Peak flow data count:	Not Reported	Water quality data begin date:	Not Reported
Water quality data end date:	Not Reported	Water quality data count:	Not Reported
Ground water data begin date:	Not Reported	Ground water data end date:	Not Reported
Ground water data count:	Not Reported		

Ground- water levels, Number of Measurements: 0

Z125
South
1/2 - 1 Mile
Lower

FED USGS **USGS2117003**

Agency cd:	USGS	Site no:	404404073325302
Site name:	N 9197. 1		
Latitude:	404404	EDR Site id:	USGS2117003
Longitude:	0733253	Dec lat:	40.73454492
Dec lon:	- 73.54762631	Coor meth:	M
Coor accr:	S	Latlong datum:	NAD27
Dec latlong datum:	NAD83	District:	36
State:	36	County:	059
Country:	US	Land net:	Not Reported
Location map:	NH1030 1	Map scale:	Not Reported
Altitude:	99.0		
Altitude method:	Level or other surveying method		
Altitude accuracy:	0.1		
Altitude datum:	National Geodetic Vertical Datum of 1929		
Hydrologic:	Southern Long Island. New York. Area = 1660 sq.mi.		
Topographic:	Not Reported		
Site type:	Ground- water other than Spring	Date construction:	Not Reported
Date inventoried:	Not Reported	Mean greenwich time offset:	EST
Local standard time flag:	N		
Type of ground water site:	Single well, other than collector or Ranney type		
Aquifer Type:	Not Reported		
Aquifer:	MAGOTHY AQUIFER		
Well depth:	96.	Hole depth:	Not Reported
Source of depth data:	Not Reported		
Project number:	Not Reported		
Real time data flag:	0	Daily flow data begin date:	0000- 00- 00
Daily flow data end date:	0000- 00- 00	Daily flow data count:	0
Peak flow data begin date:	0000- 00- 00	Peak flow data end date:	0000- 00- 00
Peak flow data count:	0	Water quality data begin date:	1977- 11- 16
Water quality data end date:	1987- 03- 06	Water quality data count:	29
Ground water data begin date:	1980- 05- 14	Ground water data end date:	1987- 07- 29
Ground water data count:	128		

Ground- water levels, Number of Measurements: 128

Date	Feet below Surface	Feet to Sealevel	Date	Feet below Surface	Feet to Sealevel
1987- 07- 29		60.30	1987- 06- 08		61.10
1987- 05- 21		61.32	1987- 05- 07		61.50
1987- 03- 06		60.43	1986- 12- 11		59.16
1986- 05- 08		61.59	1986- 01- 07		61.70
1985- 10- 01		62.35	1985- 07- 31		63.11
1985- 05- 14		63.60	1985- 03- 12		64.59
1985- 02- 20		64.83	1984- 11- 08		67.12
1984- 09- 27		68.38	1984- 07- 30		70.20
1984- 05- 25		68.67	1984- 04- 02		67.32
1984- 02- 03		66.50	1984- 01- 09		69.90

Ground- water levels, continued.

Date	Feet below Surface	Feet to Sealevel	Date	Feet below Surface	Feet to Sealevel
1983- 12- 01		68.12	1983- 10- 31		67.70
1983- 10- 28		67.84	1983- 10- 07		66.86
1983- 09- 23		67.31	1983- 09- 22		67.47
1983- 09- 08		69.99	1983- 09- 01		70.23
1983- 08- 18		70.57	1983- 08- 10		70.12
1983- 08- 03		67.81	1983- 07- 30		69.31
1983- 07- 27		68.18	1983- 07- 26		66.78
1983- 07- 22		66.88	1983- 07- 13		66.79
1983- 07- 12		67.23	1983- 07- 05		68.76
1983- 06- 27		68.97	1983- 06- 14		69.52
1983- 06- 08		69.64	1983- 05- 31		69.71
1983- 05- 23		69.65	1983- 05- 17		69.61
1983- 05- 15		69.18	1983- 04- 30		68.42
1983- 04- 28		68.20	1983- 04- 26		68.03
1983- 04- 25		67.89	1983- 04- 23		67.15
1983- 04- 22		66.93	1983- 04- 21		66.69
1983- 04- 20		66.32	1983- 04- 18		64.24
1983- 04- 14		63.44	1983- 04- 07		63.46
1983- 04- 06		63.68	1983- 03- 14		61.71
1983- 02- 22		61.80	1983- 02- 17		61.65
1983- 02- 06		62.13	1983- 02- 01		62.69
1983- 01- 30		63.35	1983- 01- 28		64.51
1983- 01- 26		64.50	1983- 01- 24		64.45
1983- 01- 22		64.23	1983- 01- 21		64.16
1983- 01- 19		63.75	1983- 01- 18		63.59
1983- 01- 17		63.42	1983- 01- 15		63.00
1983- 01- 12		63.00	1983- 01- 08		64.76
1983- 01- 07		64.73	1983- 01- 05		64.51
1983- 01- 04		64.40	1983- 01- 03		64.25
1983- 01- 01		63.76	1982- 12- 29		62.37
1982- 12- 23		63.07	1982- 12- 22		62.36
1982- 12- 20		62.18	1982- 12- 17		63.72
1982- 12- 16		63.19	1982- 12- 15		61.89
1982- 12- 09		61.99	1982- 11- 23		62.23
1982- 11- 16		62.52	1982- 11- 10		62.64
1982- 11- 08		62.76	1982- 11- 05		62.99
1982- 11- 03		63.24	1982- 11- 01		63.76
1982- 10- 30		64.68	1982- 10- 29		65.85
1982- 10- 28		65.67	1982- 10- 22		65.49
1982- 10- 21		65.43	1982- 10- 20		65.34
1982- 10- 19		65.01	1982- 09- 29		63.22
1982- 08- 20		63.91	1982- 08- 13		64.03
1982- 07- 01		64.58	1982- 05- 26		64.12
1982- 04- 19		64.06	1982- 03- 17		64.18
1982- 02- 08		64.16	1982- 01- 05		63.43
1981- 12- 03		63.11	1981- 11- 03		63.29
1981- 10- 06		63.51	1981- 08- 25		63.91
1981- 07- 28		64.43	1981- 07- 13		64.66
1981- 07- 07		64.92	1981- 07- 01		64.45
1981- 06- 30		64.46	1981- 06- 25		64.50
1981- 06- 24		64.50	1981- 05- 26		64.65
1981- 04- 27		65.10	1981- 03- 23		65.21
1981- 02- 18		65.25	1981- 01- 19		65.59
1980- 10- 14		66.82	1980- 05- 14		69.68

Map ID Direction Distance Elevation	Database	EDR ID Number
Z126 **South** **1/2 - 1 Mile** **Lower**	**FED USGS**	**USGS2117004**

Agency cd:	USGS	Site no:	404404073325311
Site name:	CEDAR CREEK WELL 11A > 12/1/83 24RPD		
Latitude:	404404	EDR Site id:	USGS2117004
Longitude:	0733253	Dec lat:	40.73454492
Dec lon:	- 73.54762631	Coor meth:	M
Coor accr:	S	Latlong datum:	NAD27
Dec latlong datum:	NAD83	District:	36
State:	36	County:	059
Country:	US	Land net:	Not Reported
Location map:	FREEPORT S- 26- 2	Map scale:	24000
Altitude:	Not Reported		
Altitude method:	Not Reported		
Altitude accuracy:	Not Reported		
Altitude datum:	Not Reported		
Hydrologic:	Southern Long Island. New York. Area = 1660 sq.mi.		
Topographic:	Not Reported		
Site type:	Ground- water other than Spring	Date construction:	Not Reported
Date inventoried:	Not Reported	Mean greenwich time offset:	EST
Local standard time flag:	N		
Type of ground water site:	Single well, other than collector or Ranney type		
Aquifer Type:	Confined multiple aquifers		
Aquifer:	MAGOTHY AQUIFER		
Well depth:	205	Hole depth:	Not Reported
Source of depth data:	Not Reported		
Project number:	Not Reported		
Real time data flag:	Not Reported	Daily flow data begin date:	Not Reported
Daily flow data end date:	Not Reported	Daily flow data count:	Not Reported
Peak flow data begin date:	Not Reported	Peak flow data end date:	Not Reported
Peak flow data count:	Not Reported	Water quality data begin date:	Not Reported
Water quality data end date:	Not Reported	Water quality data count:	Not Reported
Ground water data begin date:	Not Reported	Ground water data end date:	Not Reported
Ground water data count:	Not Reported		

Ground- water levels, Number of Measurements: 0

Z127 **South** **1/2 - 1 Mile** **Lower**	**FED USGS**	**USGS2117007**

Agency cd:	USGS	Site no:	404404073325323
Site name:	CEDAR CREEK WELL 11C - 8 METERS		
Latitude:	404404	EDR Site id:	USGS2117007
Longitude:	0733253	Dec lat:	40.73454492
Dec lon:	- 73.54762631	Coor meth:	M
Coor accr:	S	Latlong datum:	NAD27
Dec latlong datum:	NAD83	District:	36
State:	36	County:	059
Country:	US	Land net:	Not Reported
Location map:	FREEPORT S- 26- 2	Map scale:	24000

Altitude:	Not Reported		
Altitude method:	Not Reported		
Altitude accuracy:	Not Reported		
Altitude datum:	Not Reported		
Hydrologic:	Southern Long Island. New York. Area = 1660 sq.mi.		
Topographic:	Not Reported		
Site type:	Ground- water other than Spring	Date construction:	Not Reported
Date inventoried:	Not Reported	Mean greenwich time offset:	EST
Local standard time flag:	N		
Type of ground water site:	Single well, other than collector or Ranney type		
Aquifer Type:	Unconfined single aquifer		
Aquifer:	GLACIAL AQUIFER,UPPER		
Well depth:	45	Hole depth:	Not Reported
Source of depth data:	Not Reported		
Project number:	Not Reported		
Real time data flag:	Not Reported	Daily flow data begin date:	Not Reported
Daily flow data end date:	Not Reported	Daily flow data count:	Not Reported
Peak flow data begin date:	Not Reported	Peak flow data end date:	Not Reported
Peak flow data count:	Not Reported	Water quality data begin date:	Not Reported
Water quality data end date:	Not Reported	Water quality data count:	Not Reported
Ground water data begin date:	Not Reported	Ground water data end date:	Not Reported
Ground water data count:	Not Reported		

Ground- water levels, Number of Measurements: 0

Z128
South **FED USGS** **USGS2117009**
1/2 - 1 Mile
Lower

Agency cd:	USGS	Site no:	404404073325501
Site name:	N 9811. 1		
Latitude:	404404	EDR Site id:	USGS2117009
Longitude:	0733255	Dec lat:	40.73454493
Dec lon:	- 73.54818189	Coor meth:	M
Coor accr:	S	Latlong datum:	NAD27
Dec latlong datum:	NAD83	District:	36
State:	36	County:	059
Country:	US	Land net:	Not Reported
Location map:	NH1020 1	Map scale:	Not Reported
Altitude:	95.0		
Altitude method:	Level or other surveying method		
Altitude accuracy:	0.1		
Altitude datum:	National Geodetic Vertical Datum of 1929		
Hydrologic:	Southern Long Island. New York. Area = 1660 sq.mi.		
Topographic:	Not Reported		
Site type:	Ground- water other than Spring	Date construction:	Not Reported
Date inventoried:	Not Reported	Mean greenwich time offset:	EST
Local standard time flag:	N		
Type of ground water site:	Single well, other than collector or Ranney type		
Aquifer Type:	Not Reported		
Aquifer:	GLACIAL AQUIFER,UPPER		
Well depth:	40.	Hole depth:	Not Reported
Source of depth data:	Not Reported		
Project number:	Not Reported		
Real time data flag:	0	Daily flow data begin date:	0000- 00- 00
Daily flow data end date:	0000- 00- 00	Daily flow data count:	0
Peak flow data begin date:	0000- 00- 00	Peak flow data end date:	0000- 00- 00

Peak flow data count: 0
Water quality data begin date: 0000- 00- 00
Water quality data end date: 0000- 00- 00
Water quality data count: 0
Ground water data begin date: 1982- 10- 07
Ground water data end date: 1983- 10- 31
Ground water data count: 80

Ground- water levels, Number of Measurements: 80

Date	Feet below Surface	Feet to Sealevel	Date	Feet below Surface	Feet to Sealevel
1983- 10- 31		67.98	1983- 10- 07		72.19
1983- 09- 22		67.59	1983- 09- 08		72.60
1983- 09- 01		71.27	1983- 08- 18		71.69
1983- 08- 10		71.42	1983- 08- 03		71.07
1983- 07- 30		70.52	1983- 07- 27		69.09
1983- 07- 26		66.96	1983- 07- 19		66.86
1983- 07- 13		67.03	1983- 07- 05		71.00
1983- 06- 27		71.25	1983- 06- 08		71.84
1983- 05- 31		71.99	1983- 05- 23		72.41
1983- 05- 15		72.02	1983- 05- 06		71.82
1983- 04- 30		71.68	1983- 04- 28		71.57
1983- 04- 27		71.52	1983- 04- 26		71.39
1983- 04- 25		71.17	1983- 04- 23		70.52
1983- 04- 22		70.33	1983- 04- 21		70.07
1983- 04- 20		69.68	1983- 04- 18		64.54
1983- 04- 14		63.75	1983- 04- 06		63.91
1983- 03- 14		62.06	1983- 02- 17		62.05
1983- 02- 06		62.41	1983- 02- 01		63.08
1983- 01- 30		64.06	1983- 01- 28		67.51
1983- 01- 26		67.51	1983- 01- 24		67.51
1983- 01- 22		67.37	1983- 01- 21		67.22
1983- 01- 19		64.19	1983- 01- 17		63.97
1983- 01- 15		63.27	1983- 01- 08		67.86
1983- 01- 07		67.79	1983- 01- 05		67.54
1983- 01- 04		67.39	1983- 01- 03		67.18
1983- 01- 01		66.54	1982- 12- 23		65.97
1982- 12- 22		62.67	1982- 12- 20		63.24
1982- 12- 17		67.15	1982- 12- 16		65.61
1982- 12- 15		62.13	1982- 12- 09		62.23
1982- 11- 23		62.45	1982- 11- 16		62.70
1982- 11- 10		62.88	1982- 11- 08		63.01
1982- 11- 05		63.15	1982- 11- 03		63.57
1982- 11- 01		64.10	1982- 10- 30		65.31
1982- 10- 29		66.61	1982- 10- 28		66.67
1982- 10- 26		66.66	1982- 10- 22		66.48
1982- 10- 21		66.41	1982- 10- 20		66.33
1982- 10- 19		66.14	1982- 10- 18		65.97
1982- 10- 15		63.82	1982- 10- 14		64.11
1982- 10- 13		64.83	1982- 10- 12		66.37
1982- 10- 08		65.38	1982- 10- 07		64.69

X129
NW
1/2 - 1 Mile
Higher

FED USGS **USGS2116096**

Agency cd:	USGS	Site no:	404526073333901
Site name:	N 10321. 1		
Latitude:	404526	EDR Site id:	USGS2116096
Longitude:	0733339	Dec lat:	40.75732247
Dec lon:	- 73.56040423	Coor meth:	M
Coor accr:	S	Latlong datum:	NAD27
Dec latlong datum:	NAD83	District:	36
State:	36	County:	059
Country:	US	Land net:	Not Reported
Location map:	NG 981 2 70	Map scale:	Not Reported
Altitude:	124.0		
Altitude method:	Level or other surveying method		
Altitude accuracy:	0.1		
Altitude datum:	National Geodetic Vertical Datum of 1929		
Hydrologic:	Southern Long Island. New York. Area = 1660 sq.mi.		
Topographic:	Not Reported		
Site type:	Ground- water other than Spring	Date construction:	Not Reported
Date inventoried:	Not Reported	Mean greenwich time offset:	EST
Local standard time flag:	N		
Type of ground water site:	Single well, other than collector or Ranney type		
Aquifer Type:	Not Reported		
Aquifer:	GLACIAL AQUIFER,UPPER		
Well depth:	62.	Hole depth:	Not Reported
Source of depth data:	Not Reported		
Project number:	Not Reported		
Real time data flag:	0	Daily flow data begin date:	0000- 00- 00
Daily flow data end date:	0000- 00- 00	Daily flow data count:	0
Peak flow data begin date:	0000- 00- 00	Peak flow data end date:	0000- 00- 00
Peak flow data count:	0	Water quality data begin date:	1990- 06- 13
Water quality data end date:	1991- 03- 07	Water quality data count:	3
Ground water data begin date:	1990- 05- 01	Ground water data end date:	1991- 08- 26
Ground water data count:	4		

Ground- water levels, Number of Measurements: 4

Date	Feet below Surface	Feet to Sealevel	Date	Feet below Surface	Feet to Sealevel
1991- 08- 26		75.82	1990- 11- 05		76.57
1990- 06- 13		76.42	1990- 05- 01		75.14

Z130
South
1/2 - 1 Mile
Lower

FED USGS **USGS2117010**

Agency cd:	USGS	Site no:	404404073325601
Site name:	N 8959. 1		
Latitude:	404404	EDR Site id:	USGS2117010
Longitude:	0733256	Dec lat:	40.73454493
Dec lon:	- 73.54845967	Coor meth:	M
Coor accr:	S	Latlong datum:	NAD27
Dec latlong datum:	NAD83	District:	36
State:	36	County:	059
Country:	US	Land net:	Not Reported
Location map:	NH1020 1	Map scale:	Not Reported

Altitude:	100.0		
Altitude method:	Level or other surveying method		
Altitude accuracy:	0.1		
Altitude datum:	National Geodetic Vertical Datum of 1929		
Hydrologic:	Southern Long Island. New York. Area = 1660 sq.mi.		
Topographic:	Not Reported		
Site type:	Ground- water other than Spring	Date construction:	Not Reported
Date inventoried:	Not Reported	Mean greenwich time offset:	EST
Local standard time flag:	N		
Type of ground water site:	Single well, other than collector or Ranney type		
Aquifer Type:	Not Reported		
Aquifer:	GLACIAL AQUIFER,UPPER		
Well depth:	49.	Hole depth:	Not Reported
Source of depth data:	Not Reported		
Project number:	Not Reported		
Real time data flag:	0	Daily flow data begin date:	0000- 00- 00
Daily flow data end date:	0000- 00- 00	Daily flow data count:	0
Peak flow data begin date:	0000- 00- 00	Peak flow data end date:	0000- 00- 00
Peak flow data count:	0	Water quality data begin date:	1985- 09- 03
Water quality data end date:	1985- 09- 03	Water quality data count:	1
Ground water data begin date:	1973- 08- 24	Ground water data end date:	1987- 07- 29
Ground water data count:	137		

Ground- water levels, Number of Measurements: 137

Date	Feet below Surface	Feet to Sealevel	Date	Feet below Surface	Feet to Sealevel
1987- 07- 29		60.94	1985- 08- 31		62.66
1984- 05- 03		68.80	1984- 03- 07		66.36
1984- 01- 31		66.66	1984- 01- 06		71.29
1983- 11- 23		67.78			
Note: Other conditions existed that would affect the measured water level.					
1983- 10- 31		67.63			
1983- 10- 27		67.80			
Note: Other conditions existed that would affect the measured water level.					
1983- 09- 26		66.87			
Note: Other conditions existed that would affect the measured water level.					
1983- 08- 26		70.46			
Note: Other conditions existed that would affect the measured water level.					
1983- 07- 25		66.81			
Note: Other conditions existed that would affect the measured water level.					
1983- 06- 23		69.48			
Note: Other conditions existed that would affect the measured water level.					
1983- 05- 25		70.52			
Note: Other conditions existed that would affect the measured water level.					
1983- 04- 27		69.36			
Note: Other conditions existed that would affect the measured water level.					
1983- 03- 25		62.37			
Note: Other conditions existed that would affect the measured water level.					
1983- 03- 07		61.74	1983- 03- 05		61.74
1983- 02- 24		61.86			
Note: Other conditions existed that would affect the measured water level.					
1983- 01- 26		65.43			
1982- 12- 27		62.74			
Note: Other conditions existed that would affect the measured water level.					
1982- 11- 24		62.50			
Note: Other conditions existed that would affect the measured water level.					
1982- 10- 25		65.79			
Note: Other conditions existed that would affect the measured water level.					

Ground- water levels, continued.

Date	Feet below Surface	Feet to Sealevel	Date	Feet below Surface	Feet to Sealevel
1982- 09- 24		63.44	1982- 08- 27		64.04
1982- 07- 27		64.21	1982- 06- 25		64.67
1982- 05- 26		64.21	1982- 04- 26		64.12
1982- 03- 26		64.18	1982- 02- 26		64.34
1982- 01- 26		63.91	1982- 01- 01		62.99
1981- 12- 28		63.09	1981- 12- 14		62.99
1981- 11- 30		63.11	1981- 10- 28		63.50
1981- 09- 30		63.67	1981- 09- 28		63.72
1981- 08- 27		63.97	1981- 07- 27		64.55
1981- 06- 26		64.69	1981- 05- 26		65.03
1981- 04- 27		65.24	1981- 03- 26		65.31
1981- 02- 25		65.44	1981- 01- 26		65.64
1980- 12- 29		66.06	1980- 11- 26		66.30
1980- 10- 27		66.73	1980- 09- 29		67.34
1980- 08- 28		68.24	1980- 07- 28		68.22
1980- 06- 27		69.22	1980- 05- 27		69.75
1980- 04- 25		69.72	1980- 03- 26		67.21
1980- 02- 25		66.89	1980- 01- 28		67.30
1979- 12- 27		67.86	1979- 11- 27		68.33
1979- 10- 26		68.88	1979- 09- 26		69.03
1979- 08- 27		69.27	1979- 07- 26		69.82
1979- 06- 25		70.59	1979- 05- 25		70.54
1979- 04- 26		70.33	1979- 03- 28		70.54
1979- 02- 26		69.31	1979- 01- 26		68.49
1978- 12- 28		66.42	1978- 11- 27		66.38
1978- 10- 27		66.87	1978- 09- 26		67.39
1978- 08- 25		68.14	1978- 07- 24		68.83
1978- 06- 23		69.74	1978- 05- 23		70.49
1978- 04- 24		70.77			
Note: A nearby site that taps the same aquifer was being pumped.					
1978- 03- 24		70.51	1978- 02- 23		70.90
1978- 01- 27		71.35	1978- 01- 23		69.71
1977- 12- 23		69.16			
Note: A nearby site that taps the same aquifer had been pumped recently.					
1977- 11- 22		68.35			
Note: A nearby site that taps the same aquifer was being pumped.					
1977- 10- 25		66.42			
Note: A nearby site that taps the same aquifer was being pumped.					
1977- 09- 23		65.73			
Note: A nearby site that taps the same aquifer was being pumped.					
1977- 08- 25		65.99			
Note: A nearby site that taps the same aquifer had been pumped recently.					
1977- 07- 22		66.26			
Note: A nearby site that taps the same aquifer was being pumped.					
1977- 06- 23		66.18			
Note: A nearby site that taps the same aquifer had been pumped recently.					
1977- 05- 23		66.59			
Note: A nearby site that taps the same aquifer had been pumped recently.					
1977- 04- 22		66.59			
Note: A nearby site that taps the same aquifer was being pumped.					
1977- 03- 25		65.79			
1977- 02- 22		65.34			
Note: A nearby site that taps the same aquifer had been pumped recently.					
1977- 01- 20		66.08			
Note: A nearby site that taps the same aquifer had been pumped recently.					

Ground- water levels, continued.

Date	Feet below Surface	Feet to Sealevel	Date	Feet below Surface	Feet to Sealevel
1976- 12- 21		66.33			
Note: A nearby site that taps the same aquifer was being pumped.					
1976- 11- 23		66.57			
Note: A nearby site that taps the same aquifer was being pumped.					
1976- 10- 22		67.42			
Note: A nearby site that taps the same aquifer was being pumped.					
1976- 09- 23		67.59			
Note: A nearby site that taps the same aquifer had been pumped recently.					
1976- 08- 24		68.20			
Note: A nearby site that taps the same aquifer was being pumped.					
1976- 07- 23		67.53			
Note: A nearby site that taps the same aquifer was being pumped.					
1976- 06- 24		68.14			
Note: A nearby site that taps the same aquifer was being pumped.					
1976- 05- 24		68.77			
Note: A nearby site that taps the same aquifer was being pumped.					
1976- 04- 22		69.05			
Note: A nearby site that taps the same aquifer was being pumped.					
1976- 03- 22		69.06	1976- 02- 20		69.22
1976- 01- 19		68.21			
1975- 12- 18		67.73			
Note: A nearby site that taps the same aquifer was being pumped.					
1975- 11- 21		68.04			
Note: A nearby site that taps the same aquifer was being pumped.					
1975- 10- 21		68.24			
Note: A nearby site that taps the same aquifer was being pumped.					
1975- 09- 22		67.86			
Note: A nearby site that taps the same aquifer was being pumped.					
1975- 08- 21		68.26			
Note: A nearby site that taps the same aquifer was being pumped.					
1975- 07- 22		68.95			
Note: A nearby site that taps the same aquifer had been pumped recently.					
1975- 06- 23		68.10			
Note: A nearby site that taps the same aquifer had been pumped recently.					
1975- 05- 23		67.70			
Note: A nearby site that taps the same aquifer was being pumped.					
1975- 04- 23		67.18			
Note: A nearby site that taps the same aquifer was being pumped.					
1975- 03- 25		66.63	1975- 02- 21		66.01
1975- 01- 24		65.55			
Note: A nearby site that taps the same aquifer had been pumped recently.					
1974- 12- 18		65.36			
Note: A nearby site that taps the same aquifer had been pumped recently.					
1974- 12- 16		64.87			
1974- 11- 21		65.36			
Note: A nearby site that taps the same aquifer was being pumped.					
1974- 10- 22		65.52			
Note: A nearby site that taps the same aquifer was being pumped.					
1974- 09- 23		65.89			
Note: A nearby site that taps the same aquifer had been pumped recently.					
1974- 08- 22		65.91			
Note: A nearby site that taps the same aquifer was being pumped.					
1974- 07- 22		66.56			
Note: A nearby site that taps the same aquifer was being pumped.					
1974- 06- 21		67.50			
Note: A nearby site that taps the same aquifer was being pumped.					

Ground- water levels, continued.

Date	Feet below Surface	Feet to Sealevel	Date	Feet below Surface	Feet to Sealevel
1974- 05- 23		67.84			
Note: A nearby site that taps the same aquifer had been pumped recently.					
1974- 04- 22		67.77			
Note: A nearby site that taps the same aquifer had been pumped recently.					
1974- 03- 22		67.37			
Note: A nearby site that taps the same aquifer had been pumped recently.					
1974- 02- 19		66.97	1974- 01- 18		66.65
1973- 12- 19		66.48			
Note: A nearby site that taps the same aquifer was being pumped.					
1973- 11- 23		66.52			
Note: A nearby site that taps the same aquifer was being pumped.					
1973- 10- 25		67.31			
Note: A nearby site that taps the same aquifer was being pumped.					
1973- 08- 24		68.81			

Y131
NW
1/2 - 1 Mile
Higher

FED USGS **USGS2115946**

Agency cd:	USGS	Site no:	404531073333401
Site name:	N 11842. 1		
Latitude:	404531	EDR Site id:	USGS2115946
Longitude:	0733334	Dec lat:	40.75871133
Dec lon:	- 73.55901528	Coor meth:	M
Coor accr:	S	Latlong datum:	NAD27
Dec latlong datum:	NAD83	District:	36
State:	36	County:	059
Country:	US	Land net:	Not Reported
Location map:	NG 990 2 70	Map scale:	Not Reported
Altitude:	127.0		
Altitude method:	Level or other surveying method		
Altitude accuracy:	0.1		
Altitude datum:	National Geodetic Vertical Datum of 1929		
Hydrologic:	Southern Long Island. New York. Area = 1660 sq.mi.		
Topographic:	Not Reported		
Site type:	Ground- water other than Spring	Date construction:	Not Reported
Date inventoried:	Not Reported	Mean greenwich time offset:	EST
Local standard time flag:	N		
Type of ground water site:	Single well, other than collector or Ranney type		
Aquifer Type:	Not Reported		
Aquifer:	GLACIAL AQUIFER,UPPER		
Well depth:	65.	Hole depth:	65.
Source of depth data:	Not Reported		
Project number:	Not Reported		
Real time data flag:	0	Daily flow data begin date:	0000- 00- 00
Daily flow data end date:	0000- 00- 00	Daily flow data count:	0
Peak flow data begin date:	0000- 00- 00	Peak flow data end date:	0000- 00- 00
Peak flow data count:	0	Water quality data begin date:	1991- 04- 23
Water quality data end date:	1991- 05- 23	Water quality data count:	3
Ground water data begin date:	1991- 08- 26	Ground water data end date:	1991- 08- 26
Ground water data count:	1		

Ground- water levels, Number of Measurements: 1

Date	Feet below Surface	Feet to Sealevel
1991- 08- 26		76.59

132
NW
1/2 - 1 Mile
Higher

FED USGS **USGS2116065**

Agency cd:	USGS	Site no:	404524073334201
Site name:	N 11844. 1		
Latitude:	404524	EDR Site id:	USGS2116065
Longitude:	0733342	Dec lat:	40.75676693
Dec lon:	- 73.5612376	Coor meth:	M
Coor accr:	S	Latlong datum:	NAD27
Dec latlong datum:	NAD83	District:	36
State:	36	County:	059
Country:	US	Land net:	Not Reported
Location map:	NG 981 2 70	Map scale:	Not Reported
Altitude:	123.5		
Altitude method:	Level or other surveying method		
Altitude accuracy:	0.1		
Altitude datum:	National Geodetic Vertical Datum of 1929		
Hydrologic:	Southern Long Island. New York. Area = 1660 sq.mi.		
Topographic:	Not Reported		
Site type:	Ground- water other than Spring	Date construction:	Not Reported
Date inventoried:	Not Reported	Mean greenwich time offset:	EST
Local standard time flag:	N		
Type of ground water site:	Single well, other than collector or Ranney type		
Aquifer Type:	Not Reported		
Aquifer:	GLACIAL AQUIFER,UPPER		
Well depth:	65.	Hole depth:	65.
Source of depth data:	Not Reported		
Project number:	Not Reported		
Real time data flag:	0	Daily flow data begin date:	0000- 00- 00
Daily flow data end date:	0000- 00- 00	Daily flow data count:	0
Peak flow data begin date:	0000- 00- 00	Peak flow data end date:	0000- 00- 00
Peak flow data count:	0	Water quality data begin date:	1991- 05- 21
Water quality data end date:	1991- 05- 21	Water quality data count:	2
Ground water data begin date:	1991- 08- 26	Ground water data end date:	1991- 08- 26
Ground water data count:	1		

Ground- water levels, Number of Measurements: 1

Date	Feet below Surface	Feet to Sealevel
1991- 08- 26		75.31

Z133
South
1/2 - 1 Mile
Lower

FED USGS **USGS2116987**

Agency cd:	USGS	Site no:	404403073325101
Site name:	N 9604. 1		
Latitude:	404403	EDR Site id:	USGS2116987
Longitude:	0733251	Dec lat:	40.73426714
Dec lon:	- 73.54707075	Coor meth:	M
Coor accr:	S	Latlong datum:	NAD27
Dec latlong datum:	NAD83	District:	36
State:	36	County:	059
Country:	US	Land net:	Not Reported
Location map:	NH1030 1	Map scale:	Not Reported
Altitude:	95.0		
Altitude method:	Level or other surveying method		
Altitude accuracy:	0.1		
Altitude datum:	National Geodetic Vertical Datum of 1929		
Hydrologic:	Southern Long Island. New York. Area = 1660 sq.mi.		
Topographic:	Not Reported		
Site type:	Ground- water other than Spring	Date construction:	Not Reported
Date inventoried:	Not Reported	Mean greenwich time offset:	EST
Local standard time flag:	N		
Type of ground water site:	Single well, other than collector or Ranney type		
Aquifer Type:	Not Reported		
Aquifer:	GLACIAL AQUIFER,UPPER		
Well depth:	76.	Hole depth:	Not Reported
Source of depth data:	Not Reported		
Project number:	Not Reported		
Real time data flag:	0	Daily flow data begin date:	0000- 00- 00
Daily flow data end date:	0000- 00- 00	Daily flow data count:	0
Peak flow data begin date:	0000- 00- 00	Peak flow data end date:	0000- 00- 00
Peak flow data count:	0	Water quality data begin date:	0000- 00- 00
Water quality data end date:	0000- 00- 00	Water quality data count:	0
Ground water data begin date:	1982- 10- 07	Ground water data end date:	1983- 10- 31
Ground water data count:	81		

Ground- water levels, Number of Measurements: 81

Date	Feet below Surface	Feet to Sealevel	Date	Feet below Surface	Feet to Sealevel
1983- 10- 31		70.43	1983- 10- 07		71.31
1983- 09- 22		69.92	1983- 09- 08		72.52
1983- 09- 01		73.43	1983- 08- 18		73.89
1983- 08- 10		73.71	1983- 08- 03		73.39
1983- 07- 30		72.74	1983- 07- 27		71.43
1983- 07- 26		67.74	1983- 07- 22		67.90
1983- 07- 19		67.40	1983- 07- 13		66.88
1983- 07- 05		70.28	1983- 06- 27		70.47
1983- 06- 08		71.38	1983- 05- 31		71.54
1983- 05- 23		71.53	1983- 05- 15		71.39
1983- 05- 06		70.88	1983- 04- 30		70.56
1983- 04- 28		70.39	1983- 04- 27		70.34
1983- 04- 26		70.28	1983- 04- 25		70.21
1983- 04- 23		69.26	1983- 04- 22		69.05
1983- 04- 21		68.75	1983- 04- 20		68.32
1983- 04- 18		64.59	1983- 04- 14		63.66
1983- 04- 06		67.08	1983- 03- 14		61.93
1983- 02- 17		61.90	1983- 02- 06		62.37
1983- 02- 01		63.06	1983- 01- 30		63.95
1983- 01- 28		65.89	1983- 01- 26		65.88
1983- 01- 24		65.86	1983- 01- 22		65.53
1983- 01- 21		65.48	1983- 01- 19		66.52

Ground- water levels, continued.

Date	Feet below Surface	Feet to Sealevel	Date	Feet below Surface	Feet to Sealevel
1983- 01- 17		65.48	1983- 01- 15		64.66
1983- 01- 08		67.18	1983- 01- 07		67.14
1983- 01- 05		66.89	1983- 01- 04		66.78
1983- 01- 03		66.62	1983- 01- 01		66.03
1982- 12- 23		65.21	1982- 12- 22		62.61
1982- 12- 20		63.23	1982- 12- 17		65.94
1982- 12- 16		65.04	1982- 12- 15		62.03
1982- 12- 09		62.12	1982- 11- 23		62.39
1982- 11- 16		62.71	1982- 11- 10		62.80
1982- 11- 08		62.95	1982- 11- 05		63.25
1982- 11- 03		63.50	1982- 11- 01		64.10
1982- 10- 30		65.51	1982- 10- 29		68.01
1982- 10- 28		68.28	1982- 10- 26		68.22
1982- 10- 22		68.05	1982- 10- 21		68.13
1982- 10- 20		68.01	1982- 10- 19		67.98
1982- 10- 18		67.18	1982- 10- 15		63.77
1982- 10- 14		64.08	1982- 10- 13		64.85
1982- 10- 12		67.54	1982- 10- 08		67.02
1982- 10- 07		66.27			

Z134
South
1/2 - 1 Mile
Lower

FED USGS **USGS2116988**

Agency cd:	USGS	Site no:	404403073325201
Site name:	N 9813. 1		
Latitude:	404403	EDR Site id:	USGS2116988
Longitude:	0733252	Dec lat:	40.73426714
Dec lon:	- 73.54734853	Coor meth:	M
Coor accr:	S	Latlong datum:	NAD27
Dec latlong datum:	NAD83	District:	36
State:	36	County:	059
Country:	US	Land net:	Not Reported
Location map:	NH1030 1	Map scale:	Not Reported
Altitude:	95.0		
Altitude method:	Level or other surveying method		
Altitude accuracy:	0.1		
Altitude datum:	National Geodetic Vertical Datum of 1929		
Hydrologic:	Southern Long Island. New York. Area = 1660 sq.mi.		
Topographic:	Not Reported		
Site type:	Ground- water other than Spring	Date construction:	Not Reported
Date inventoried:	Not Reported	Mean greenwich time offset:	EST
Local standard time flag:	N		
Type of ground water site:	Single well, other than collector or Ranney type		
Aquifer Type:	Not Reported		
Aquifer:	GLACIAL AQUIFER,UPPER		
Well depth:	45.	Hole depth:	Not Reported
Source of depth data:	Not Reported		
Project number:	Not Reported		
Real time data flag:	0	Daily flow data begin date:	0000- 00- 00
Daily flow data end date:	0000- 00- 00	Daily flow data count:	0
Peak flow data begin date:	0000- 00- 00	Peak flow data end date:	0000- 00- 00

Peak flow data count: 0
Water quality data begin date: 0000- 00- 00
Water quality data end date: 0000- 00- 00
Water quality data count: 0
Ground water data begin date: 1982- 10- 07
Ground water data end date: 1983- 10- 31
Ground water data count: 79

Ground- water levels, Number of Measurements: 79

Date	Feet below Surface	Feet to Sealevel	Date	Feet below Surface	Feet to Sealevel
1983- 10- 31		69.19	1983- 10- 07		70.45
1983- 09- 22		69.03	1983- 09- 08		71.80
1983- 08- 18		74.03	1983- 08- 10		73.83
1983- 08- 03		73.43	1983- 07- 30		72.93
1983- 07- 27		71.65	1983- 07- 26		67.60
1983- 07- 19		67.33	1983- 07- 13		67.00
1983- 07- 05		70.55	1983- 06- 27		70.79
1983- 06- 08		71.53	1983- 05- 31		71.57
1983- 05- 23		71.66	1983- 05- 15		71.48
1983- 05- 06		71.24	1983- 04- 30		70.83
1983- 04- 28		70.68	1983- 04- 27		70.63
1983- 04- 26		70.57	1983- 04- 25		70.53
1983- 04- 23		69.58	1983- 04- 22		69.36
1983- 04- 21		69.08	1983- 04- 20		68.65
1983- 04- 18		64.68	1983- 04- 14		63.75
1983- 04- 06		67.08	1983- 03- 14		61.98
1983- 02- 17		61.90	1983- 02- 06		62.45
1983- 02- 01		63.14	1983- 01- 30		64.04
1983- 01- 28		66.97	1983- 01- 26		66.91
1983- 01- 24		66.91	1983- 01- 22		66.53
1983- 01- 21		66.46	1983- 01- 19		66.65
1983- 01- 17		65.90	1983- 01- 15		65.24
1983- 01- 08		67.43	1983- 01- 07		67.40
1983- 01- 05		67.14	1983- 01- 04		66.99
1983- 01- 03		66.90	1983- 01- 01		66.13
1982- 12- 23		65.49	1982- 12- 22		62.67
1982- 12- 20		63.30	1982- 12- 17		66.16
1982- 12- 16		65.33	1982- 12- 15		62.19
1982- 12- 09		62.20	1982- 11- 23		62.44
1982- 11- 16		62.79	1982- 11- 10		62.87
1982- 11- 08		63.03	1982- 11- 05		63.33
1982- 11- 03		63.58	1982- 11- 01		64.18
1982- 10- 30		65.61	1982- 10- 29		68.24
1982- 10- 28		68.34	1982- 10- 26		68.34
1982- 10- 22		68.18	1982- 10- 21		68.12
1982- 10- 20		68.00	1982- 10- 19		67.78
1982- 10- 18		67.56	1982- 10- 15		63.85
1982- 10- 14		64.17	1982- 10- 13		64.97
1982- 10- 12		67.88	1982- 10- 08		67.13
1982- 10- 07		66.32			

AC135
SSW
1/2 - 1 Mile
Lower

FED USGS **USGS2117031**

Agency cd:	USGS	Site no:	404407073331401
Site name:	N 9204. 1		
Latitude:	404407	EDR Site id:	USGS2117031
Longitude:	0733314	Dec lat:	40.7353783
Dec lon:	- 73.55345981	Coor meth:	M
Coor accr:	S	Latlong datum:	NAD27
Dec latlong datum:	NAD83	District:	36
State:	36	County:	059
Country:	US	Land net:	Not Reported
Location map:	NH1010 1	Map scale:	Not Reported
Altitude:	101.0		
Altitude method:	Level or other surveying method		
Altitude accuracy:	0.1		
Altitude datum:	National Geodetic Vertical Datum of 1929		
Hydrologic:	Southern Long Island. New York. Area = 1660 sq.mi.		
Topographic:	Not Reported		
Site type:	Ground- water other than Spring	Date construction:	Not Reported
Date inventoried:	Not Reported	Mean greenwich time offset:	EST
Local standard time flag:	N		
Type of ground water site:	Single well, other than collector or Ranney type		
Aquifer Type:	Not Reported		
Aquifer:	MAGOTHY AQUIFER		
Well depth:	101.	Hole depth:	Not Reported
Source of depth data:	Not Reported		
Project number:	Not Reported		
Real time data flag:	Not Reported	Daily flow data begin date:	Not Reported
Daily flow data end date:	Not Reported	Daily flow data count:	Not Reported
Peak flow data begin date:	Not Reported	Peak flow data end date:	Not Reported
Peak flow data count:	Not Reported	Water quality data begin date:	Not Reported
Water quality data end date:	Not Reported	Water quality data count:	Not Reported
Ground water data begin date:	Not Reported	Ground water data end date:	Not Reported
Ground water data count:	Not Reported		

Ground- water levels, Number of Measurements: 0

Z136
South
1 - 2 Miles
Lower

FED USGS **USGS2116989**

Agency cd:	USGS	Site no:	404403073325801
Site name:	N 9131. 1		
Latitude:	404403	EDR Site id:	USGS2116989
Longitude:	0733258	Dec lat:	40.73426716
Dec lon:	- 73.54901525	Coor meth:	M
Coor accr:	S	Latlong datum:	NAD27
Dec latlong datum:	NAD83	District:	36
State:	36	County:	059
Country:	US	Land net:	Not Reported
Location map:	NH1020	Map scale:	Not Reported
Altitude:	Not Reported		
Altitude method:	Not Reported		
Altitude accuracy:	Not Reported		
Altitude datum:	Not Reported		
Hydrologic:	Southern Long Island. New York. Area = 1660 sq.mi.		
Topographic:	Not Reported		
Site type:	Ground- water other than Spring	Date construction:	Not Reported
Date inventoried:	Not Reported	Mean greenwich time offset:	EST

Local standard time flag:	N		
Type of ground water site:	Single well, other than collector or Ranney type		
Aquifer Type:	Not Reported		
Aquifer:	GLACIAL AQUIFER,UPPER		
Well depth:	47.	Hole depth:	Not Reported
Source of depth data:	Not Reported		
Project number:	Not Reported		
Real time data flag:	0	Daily flow data begin date:	0000- 00- 00
Daily flow data end date:	0000- 00- 00	Daily flow data count:	0
Peak flow data begin date:	0000- 00- 00	Peak flow data end date:	0000- 00- 00
Peak flow data count:	0	Water quality data begin date:	1982- 11- 08
Water quality data end date:	1983- 11- 10	Water quality data count:	3
Ground water data begin date:	1987- 07- 30	Ground water data end date:	1987- 07- 30
Ground water data count:	1		

Ground- water levels, Number of Measurements: 1

Date	Feet below Surface	Feet to Sealevel
1987- 07- 30		60.11

AD137
SSW
1 - 2 Miles
Lower

FED USGS **USGS2117013**

Agency cd:	USGS	Site no:	404404073330403
Site name:	N 9195. 1		
Latitude:	404404	EDR Site id:	USGS2117013
Longitude:	0733304	Dec lat:	40.73454495
Dec lon:	- 73.55068196	Coor meth:	M
Coor accr:	S	Latlong datum:	NAD27
Dec latlong datum:	NAD83	District:	36
State:	36	County:	059
Country:	US	Land net:	Not Reported
Location map:	NH1020 1	Map scale:	Not Reported
Altitude:	100.0		
Altitude method:	Level or other surveying method		
Altitude accuracy:	0.1		
Altitude datum:	National Geodetic Vertical Datum of 1929		
Hydrologic:	Southern Long Island. New York. Area = 1660 sq.mi.		
Topographic:	Not Reported		
Site type:	Ground- water other than Spring	Date construction:	Not Reported
Date inventoried:	Not Reported	Mean greenwich time offset:	EST
Local standard time flag:	N		
Type of ground water site:	Single well, other than collector or Ranney type		
Aquifer Type:	Not Reported		
Aquifer:	GLACIAL AQUIFER,UPPER		
Well depth:	47.	Hole depth:	Not Reported
Source of depth data:	Not Reported		
Project number:	Not Reported		
Real time data flag:	0	Daily flow data begin date:	0000- 00- 00
Daily flow data end date:	0000- 00- 00	Daily flow data count:	0
Peak flow data begin date:	0000- 00- 00	Peak flow data end date:	0000- 00- 00
Peak flow data count:	0	Water quality data begin date:	1977- 11- 14
Water quality data end date:	1987- 03- 04	Water quality data count:	13
Ground water data begin date:	1981- 06- 10	Ground water data end date:	1987- 07- 29
Ground water data count:	74		

Ground- water levels, Number of Measurements: 74

Date	Feet below Surface	Feet to Sealevel	Date	Feet below Surface	Feet to Sealevel
1987- 07- 29		59.88	1987- 05- 21		60.92
1987- 03- 04		60.03	1986- 05- 08		61.24
1986- 01- 06		61.25	1985- 03- 08		64.05
1984- 11- 08		66.62	1984- 09- 27		67.86
1984- 07- 26		69.49	1984- 05- 24		67.91
1984- 01- 09		67.73	1983- 10- 31		66.17
1983- 10- 07		65.53	1983- 09- 22		66.27
1983- 09- 08		66.59	1983- 09- 01		66.72
1983- 08- 18		66.84	1983- 08- 10		66.59
1983- 08- 03		66.34	1983- 07- 26		65.30
1983- 07- 13		66.09	1983- 07- 05		66.60
1983- 06- 08		67.34	1983- 05- 23		67.32
1983- 05- 17		67.18	1983- 05- 15		67.71
1983- 05- 06		66.75	1983- 04- 30		66.16
1983- 04- 28		65.88	1983- 04- 25		65.34
1983- 04- 23		64.87	1983- 04- 22		64.64
1983- 04- 21		64.36	1983- 04- 20		64.06
1983- 04- 18		63.51	1983- 04- 14		62.94
1983- 03- 14		61.28	1983- 02- 17		61.36
1983- 02- 06		61.73	1983- 02- 01		62.12
1983- 01- 30		62.40	1983- 01- 28		62.56
1983- 01- 26		62.52	1983- 01- 24		62.40
1983- 01- 21		62.24	1983- 01- 17		62.00
1983- 01- 15		61.91	1983- 01- 08		62.52
1983- 01- 07		62.47	1983- 01- 05		62.34
1983- 01- 04		62.27	1983- 01- 01		61.91
1982- 12- 23		61.92	1982- 12- 22		61.86
1982- 12- 20		62.03	1982- 12- 17		61.88
1982- 12- 15		61.59	1982- 12- 10		61.68
1982- 12- 09		61.68	1982- 11- 23		61.99
1982- 11- 16		62.13	1982- 11- 10		62.27
1982- 11- 08		62.37	1982- 11- 05		62.55
1982- 11- 03		62.75	1982- 11- 01		63.00
1982- 10- 28		63.38	1982- 10- 26		63.35
1982- 10- 22		63.22	1982- 10- 21		63.19
1982- 10- 20		63.09	1982- 02- 22		61.24
1981- 07- 28		63.90	1981- 06- 10		64.23

AD138
SSW
1 - 2 Miles
Lower

FED USGS **USGS2117012**

Agency cd:	USGS	Site no:	404404073330402
Site name:	N 9194. 1		
Latitude:	404404	EDR Site id:	USGS2117012
Longitude:	0733304	Dec lat:	40.73454495
Dec lon:	- 73.55068196	Coor meth:	M
Coor accr:	S	Latlong datum:	NAD27
Dec latlong datum:	NAD83	District:	36
State:	36	County:	059
Country:	US	Land net:	Not Reported
Location map:	NH1020 1	Map scale:	Not Reported

Altitude:	100.0		
Altitude method:	Level or other surveying method		
Altitude accuracy:	0.1		
Altitude datum:	National Geodetic Vertical Datum of 1929		
Hydrologic:	Southern Long Island. New York. Area = 1660 sq.mi.		
Topographic:	Not Reported		
Site type:	Ground- water other than Spring	Date construction:	Not Reported
Date inventoried:	Not Reported	Mean greenwich time offset:	EST
Local standard time flag:	N		
Type of ground water site:	Single well, other than collector or Ranney type		
Aquifer Type:	Not Reported		
Aquifer:	MAGOTHY AQUIFER		
Well depth:	96.	Hole depth:	Not Reported
Source of depth data:	Not Reported		
Project number:	Not Reported		
Real time data flag:	0	Daily flow data begin date:	0000- 00- 00
Daily flow data end date:	0000- 00- 00	Daily flow data count:	0
Peak flow data begin date:	0000- 00- 00	Peak flow data end date:	0000- 00- 00
Peak flow data count:	0	Water quality data begin date:	1977- 11- 14
Water quality data end date:	1987- 03- 04	Water quality data count:	11
Ground water data begin date:	1981- 06- 10	Ground water data end date:	1987- 07- 29
Ground water data count:	14		

Ground- water levels, Number of Measurements: 14

Date	Feet below Surface	Feet to Sealevel	Date	Feet below Surface	Feet to Sealevel
1987- 07- 29		60.07	1987- 05- 21		61.11
1987- 03- 04		60.22	1986- 05- 08		61.42
1986- 01- 06		61.44	1985- 03- 08		64.25
1984- 11- 08		66.79	1984- 09- 27		68.00
1984- 07- 26		69.65	1984- 05- 24		68.13
1984- 01- 09		67.84	1983- 05- 17		67.32
1981- 07- 28		64.07	1981- 06- 10		64.41

AD139
SSW
1 - 2 Miles
Lower

FED USGS **USGS2117011**

Agency cd:	USGS	Site no:	404404073330401
Site name:	N 9193. 1		
Latitude:	404404	EDR Site id:	USGS2117011
Longitude:	0733304	Dec lat:	40.73454495
Dec lon:	- 73.55068196	Coor meth:	M
Coor accr:	S	Latlong datum:	NAD27
Dec latlong datum:	NAD83	District:	36
State:	36	County:	059
Country:	US	Land net:	Not Reported
Location map:	NH1020 1	Map scale:	Not Reported
Altitude:	100.0		
Altitude method:	Level or other surveying method		
Altitude accuracy:	0.1		
Altitude datum:	National Geodetic Vertical Datum of 1929		
Hydrologic:	Southern Long Island. New York. Area = 1660 sq.mi.		
Topographic:	Not Reported		
Site type:	Ground- water other than Spring	Date construction:	Not Reported
Date inventoried:	Not Reported	Mean greenwich time offset:	EST

Local standard time flag:	N		
Type of ground water site:	Single well, other than collector or Ranney type		
Aquifer Type:	Not Reported		
Aquifer:	MAGOTHY AQUIFER		
Well depth:	196.	Hole depth:	Not Reported
Source of depth data:	Not Reported		
Project number:	Not Reported		
Real time data flag:	0	Daily flow data begin date:	0000- 00- 00
Daily flow data end date:	0000- 00- 00	Daily flow data count:	0
Peak flow data begin date:	0000- 00- 00	Peak flow data end date:	0000- 00- 00
Peak flow data count:	0	Water quality data begin date:	1977- 11- 14
Water quality data end date:	1987- 03- 05	Water quality data count:	11
Ground water data begin date:	1981- 06- 10	Ground water data end date:	1987- 07- 29
Ground water data count:	14		

Ground- water levels, Number of Measurements: 14

Date	Feet below Surface	Feet to Sealevel	Date	Feet below Surface	Feet to Sealevel
1987- 07- 29		59.62	1987- 05- 21		60.80
1987- 03- 05		59.89	1986- 05- 08		61.07
1986- 01- 06		61.18	1985- 03- 08		63.97
1984- 11- 08		66.46	1984- 09- 27		67.62
1984- 07- 26		69.17	1984- 05- 24		67.73
1984- 01- 09		66.55	1983- 05- 17		66.03
1981- 07- 28		63.63	1981- 06- 10		64.02

AC140
SSW
1 - 2 Miles
Lower

FED USGS **USGS2117037**

Agency cd:	USGS	Site no:	404407073331513
Site name:	CEDAR CREEK WELL 9C > 12/1/83 24RPD		
Latitude:	404407	EDR Site id:	USGS2117037
Longitude:	0733315	Dec lat:	40.7353783
Dec lon:	- 73.5537376	Coor meth:	M
Coor accr:	S	Latlong datum:	NAD27
Dec latlong datum:	NAD83	District:	36
State:	36	County:	059
Country:	US	Land net:	Not Reported
Location map:	FREEPORT S- 26- 2	Map scale:	24000
Altitude:	Not Reported		
Altitude method:	Not Reported		
Altitude accuracy:	Not Reported		
Altitude datum:	Not Reported		
Hydrologic:	Southern Long Island. New York. Area = 1660 sq.mi.		
Topographic:	Not Reported		
Site type:	Ground- water other than Spring	Date construction:	Not Reported
Date inventoried:	Not Reported	Mean greenwich time offset:	EST
Local standard time flag:	N		
Type of ground water site:	Single well, other than collector or Ranney type		
Aquifer Type:	Unconfined single aquifer		
Aquifer:	GLACIAL AQUIFER,UPPER		
Well depth:	45	Hole depth:	Not Reported
Source of depth data:	Not Reported		
Project number:	Not Reported		
Real time data flag:	Not Reported	Daily flow data begin date:	Not Reported
Daily flow data end date:	Not Reported	Daily flow data count:	Not Reported
Peak flow data begin date:	Not Reported	Peak flow data end date:	Not Reported

Peak flow data count:	Not Reported	Water quality data begin date:	Not Reported
Water quality data end date:	Not Reported	Water quality data count:	Not Reported
Ground water data begin date:	Not Reported	Ground water data end date:	Not Reported
Ground water data count:	Not Reported		

Ground- water levels, Number of Measurements: 0

AC141
SSW **FED USGS** **USGS2117034**
1 - 2 Miles
Lower

Agency cd:	USGS	Site no:	404407073331503
Site name:	N 9184. 1		
Latitude:	404407	EDR Site id:	USGS2117034
Longitude:	0733315	Dec lat:	40.7353783
Dec lon:	- 73.5537376	Coor meth:	M
Coor accr:	S	Latlong datum:	NAD27
Dec latlong datum:	NAD83	District:	36
State:	36	County:	059
Country:	US	Land net:	Not Reported
Location map:	NH1010 1	Map scale:	Not Reported
Altitude:	101.0		
Altitude method:	Level or other surveying method		
Altitude accuracy:	0.1		
Altitude datum:	National Geodetic Vertical Datum of 1929		
Hydrologic:	Southern Long Island. New York. Area = 1660 sq.mi.		
Topographic:	Not Reported		
Site type:	Ground- water other than Spring	Date construction:	Not Reported
Date inventoried:	Not Reported	Mean greenwich time offset:	EST
Local standard time flag:	N		
Type of ground water site:	Single well, other than collector or Ranney type		
Aquifer Type:	Not Reported		
Aquifer:	GLACIAL AQUIFER,UPPER		
Well depth:	46.	Hole depth:	Not Reported
Source of depth data:	Not Reported		
Project number:	Not Reported		
Real time data flag:	0	Daily flow data begin date:	0000- 00- 00
Daily flow data end date:	0000- 00- 00	Daily flow data count:	0
Peak flow data begin date:	0000- 00- 00	Peak flow data end date:	0000- 00- 00
Peak flow data count:	0	Water quality data begin date:	1977- 11- 28
Water quality data end date:	1985- 03- 08	Water quality data count:	15
Ground water data begin date:	1980- 05- 14	Ground water data end date:	1986- 05- 08
Ground water data count:	49		

Ground- water levels, Number of Measurements: 49

Date	Feet below Surface	Feet to Sealevel	Date	Feet below Surface	Feet to Sealevel
1986- 05- 08		61.90	1986- 01- 06		61.92
1985- 09- 26		62.30	1985- 07- 24		63.08
1985- 05- 14		63.71	1985- 03- 08		64.68
1985- 01- 14		65.69	1984- 11- 07		67.25
1984- 09- 27		68.54	1984- 07- 26		70.06
1984- 06- 01		68.75	1984- 04- 02		67.30
1984- 02- 02		66.61	1984- 01- 09		67.22
1983- 12- 01		67.79	1983- 10- 27		67.02
1983- 09- 21		64.87	1983- 08- 17		65.54
1983- 08- 15		65.50	1983- 07- 11		65.88

Ground- water levels, continued.

Date	Feet below Surface	Feet to Sealevel	Date	Feet below Surface	Feet to Sealevel
1983- 06- 06		66.74	1983- 05- 02		65.94
1983- 03- 30		62.28	1983- 02- 25		61.66
1983- 01- 13		62.18	1982- 12- 02		62.28
1982- 11- 02		63.19	1982- 09- 28		63.19
1982- 08- 20		63.81	1982- 08- 13		63.93
1982- 07- 01		64.42	1982- 05- 26		63.95
1982- 04- 19		63.95	1982- 03- 17		64.21
1982- 02- 08		64.20	1982- 01- 05		62.91
1981- 12- 03		62.98	1981- 11- 02		63.24
1981- 10- 05		63.62	1981- 08- 24		64.00
1981- 07- 27		64.44	1981- 06- 23		64.58
1981- 05- 26		64.99	1981- 04- 27		65.18
1981- 03- 23		65.34	1981- 02- 18		65.40
1981- 01- 19		66.40	1980- 10- 14		66.83
1980- 05- 14		69.75			

AC142
SSW
1 - 2 Miles
Lower

FED USGS **USGS2117035**

Agency cd:	USGS	Site no:	404407073331511
Site name:	CEDAR CREEK WELL 9A > 12/1/83 24RPD		
Latitude:	404407	EDR Site id:	USGS2117035
Longitude:	0733315	Dec lat:	40.7353783
Dec lon:	- 73.5537376	Coor meth:	M
Coor accr:	S	Latlong datum:	NAD27
Dec latlong datum:	NAD83	District:	36
State:	36	County:	059
Country:	US	Land net:	Not Reported
Location map:	FREEPORT S- 26- 2	Map scale:	24000
Altitude:	Not Reported		
Altitude method:	Not Reported		
Altitude accuracy:	Not Reported		
Altitude datum:	Not Reported		
Hydrologic:	Southern Long Island. New York. Area = 1660 sq.mi.		
Topographic:	Not Reported		
Site type:	Ground- water other than Spring	Date construction:	Not Reported
Date inventoried:	Not Reported	Mean greenwich time offset:	EST
Local standard time flag:	N		
Type of ground water site:	Single well, other than collector or Ranney type		
Aquifer Type:	Confined multiple aquifers		
Aquifer:	MAGOTHY AQUIFER		
Well depth:	195	Hole depth:	Not Reported
Source of depth data:	Not Reported		
Project number:	Not Reported		
Real time data flag:	Not Reported	Daily flow data begin date:	Not Reported
Daily flow data end date:	Not Reported	Daily flow data count:	Not Reported
Peak flow data begin date:	Not Reported	Peak flow data end date:	Not Reported
Peak flow data count:	Not Reported	Water quality data begin date:	Not Reported
Water quality data end date:	Not Reported	Water quality data count:	Not Reported
Ground water data begin date:	Not Reported	Ground water data end date:	Not Reported
Ground water data count:	Not Reported		

Ground- water levels, Number of Measurements: 0

Map ID Direction Distance Elevation	Database	EDR ID Number
AC143 **SSW** **1 - 2 Miles** **Lower**	**FED USGS**	**USGS2117036**

Agency cd:	USGS	Site no:	404407073331512
Site name:	CEDAR CREEK WELL 9B > 12/1/83 24RPD		
Latitude:	404407	EDR Site id:	USGS2117036
Longitude:	0733315	Dec lat:	40.7353783
Dec lon:	- 73.5537376	Coor meth:	M
Coor accr:	S	Latlong datum:	NAD27
Dec latlong datum:	NAD83	District:	36
State:	36	County:	059
Country:	US	Land net:	Not Reported
Location map:	FREEPORT S- 26- 2	Map scale:	24000
Altitude:	Not Reported		
Altitude method:	Not Reported		
Altitude accuracy:	Not Reported		
Altitude datum:	Not Reported		
Hydrologic:	Southern Long Island. New York. Area = 1660 sq.mi.		
Topographic:	Not Reported		
Site type:	Ground- water other than Spring	Date construction:	Not Reported
Date inventoried:	Not Reported	Mean greenwich time offset:	EST
Local standard time flag:	N		
Type of ground water site:	Single well, other than collector or Ranney type		
Aquifer Type:	Confined multiple aquifers		
Aquifer:	MAGOTHY AQUIFER		
Well depth:	105	Hole depth:	Not Reported
Source of depth data:	Not Reported		
Project number:	Not Reported		
Real time data flag:	Not Reported	Daily flow data begin date:	Not Reported
Daily flow data end date:	Not Reported	Daily flow data count:	Not Reported
Peak flow data begin date:	Not Reported	Peak flow data end date:	Not Reported
Peak flow data count:	Not Reported	Water quality data begin date:	Not Reported
Water quality data end date:	Not Reported	Water quality data count:	Not Reported
Ground water data begin date:	Not Reported	Ground water data end date:	Not Reported
Ground water data count:	Not Reported		

Ground- water levels, Number of Measurements: 0

AC144 **SSW** **1 - 2 Miles** **Lower**	**FED USGS**	**USGS2117033**

Agency cd:	USGS	Site no:	404407073331502
Site name:	N 9183. 1		
Latitude:	404407	EDR Site id:	USGS2117033
Longitude:	0733315	Dec lat:	40.7353783
Dec lon:	- 73.5537376	Coor meth:	M
Coor accr:	S	Latlong datum:	NAD27
Dec latlong datum:	NAD83	District:	36
State:	36	County:	059
Country:	US	Land net:	Not Reported
Location map:	NH1010 1	Map scale:	Not Reported

Altitude:	101.0		
Altitude method:	Level or other surveying method		
Altitude accuracy:	0.1		
Altitude datum:	National Geodetic Vertical Datum of 1929		
Hydrologic:	Southern Long Island. New York. Area = 1660 sq.mi.		
Topographic:	Not Reported		
Site type:	Ground- water other than Spring	Date construction:	Not Reported
Date inventoried:	Not Reported	Mean greenwich time offset:	EST
Local standard time flag:	N		
Type of ground water site:	Single well, other than collector or Ranney type		
Aquifer Type:	Not Reported		
Aquifer:	MAGOTHY AQUIFER		
Well depth:	107.	Hole depth:	Not Reported
Source of depth data:	Not Reported		
Project number:	Not Reported		
Real time data flag:	0	Daily flow data begin date:	0000- 00- 00
Daily flow data end date:	0000- 00- 00	Daily flow data count:	0
Peak flow data begin date:	0000- 00- 00	Peak flow data end date:	0000- 00- 00
Peak flow data count:	0	Water quality data begin date:	1977- 07- 14
Water quality data end date:	1985- 03- 08	Water quality data count:	13
Ground water data begin date:	1980- 05- 14	Ground water data end date:	1986- 05- 08
Ground water data count:	48		

Ground- water levels, Number of Measurements: 48

Date	Feet below Surface	Feet to Sealevel	Date	Feet below Surface	Feet to Sealevel
1986- 05- 08		61.90	1986- 01- 06		61.91
1985- 09- 26		62.30	1985- 07- 24		62.95
1985- 05- 14		63.68	1985- 03- 08		64.68
1985- 01- 14		65.68	1984- 11- 07		67.24
1984- 09- 27		68.51	1984- 07- 26		70.08
1984- 06- 01		68.73	1984- 04- 02		67.28
1984- 02- 02		66.58	1984- 01- 09		67.21
1983- 12- 01		67.74	1983- 10- 27		67.11
1983- 09- 21		64.82	1983- 08- 15		65.46
1983- 07- 11		65.84	1983- 06- 06		66.71
1983- 05- 06		66.29	1983- 05- 02		65.91
1983- 03- 30		62.28	1983- 02- 25		61.64
1983- 01- 13		62.19	1982- 12- 02		62.26
1982- 11- 02		62.88	1982- 09- 28		63.19
1982- 08- 13		63.91	1982- 07- 01		64.40
1982- 05- 26		63.94	1982- 04- 19		63.93
1982- 03- 17		64.20	1982- 02- 08		64.21
1982- 01- 05		62.92	1981- 12- 03		62.98
1981- 11- 02		63.24	1981- 10- 05		63.56
1981- 08- 24		64.00	1981- 07- 27		64.43
1981- 06- 23		64.57	1981- 05- 26		64.75
1981- 04- 27		65.17	1981- 03- 23		65.31
1981- 02- 18		65.39	1981- 01- 19		66.40
1980- 10- 14		66.81	1980- 05- 14		69.71

AC145
SSW
1 - 2 Miles
Lower

FED USGS **USGS2117032**

Agency cd:	USGS	Site no:	404407073331501
Site name:	N 9182. 1		
Latitude:	404407	EDR Site id:	USGS2117032
Longitude:	0733315	Dec lat:	40.7353783
Dec lon:	- 73.5537376	Coor meth:	M
Coor accr:	S	Latlong datum:	NAD27
Dec latlong datum:	NAD83	District:	36
State:	36	County:	059
Country:	US	Land net:	Not Reported
Location map:	NH1010 1	Map scale:	Not Reported
Altitude:	101.0		
Altitude method:	Level or other surveying method		
Altitude accuracy:	0.1		
Altitude datum:	National Geodetic Vertical Datum of 1929		
Hydrologic:	Southern Long Island. New York. Area = 1660 sq.mi.		
Topographic:	Not Reported		
Site type:	Ground- water other than Spring	Date construction:	Not Reported
Date inventoried:	Not Reported	Mean greenwich time offset:	EST
Local standard time flag:	N		
Type of ground water site:	Single well, other than collector or Ranney type		
Aquifer Type:	Not Reported		
Aquifer:	MAGOTHY AQUIFER		
Well depth:	197.	Hole depth:	Not Reported
Source of depth data:	Not Reported		
Project number:	Not Reported		
Real time data flag:	0	Daily flow data begin date:	0000- 00- 00
Daily flow data end date:	0000- 00- 00	Daily flow data count:	0
Peak flow data begin date:	0000- 00- 00	Peak flow data end date:	0000- 00- 00
Peak flow data count:	0	Water quality data begin date:	1977- 11- 28
Water quality data end date:	1985- 03- 08	Water quality data count:	12
Ground water data begin date:	1980- 05- 14	Ground water data end date:	1986- 05- 08
Ground water data count:	47		

Ground- water levels, Number of Measurements: 47

Date	Feet below Surface	Feet to Sealevel	Date	Feet below Surface	Feet to Sealevel
1986- 05- 08		61.82	1986- 01- 06		61.84
1985- 09- 26		62.20	1985- 07- 24		62.99
1985- 05- 14		63.60	1985- 03- 08		64.63
1985- 01- 14		65.60	1984- 11- 07		67.16
1984- 09- 27		68.40	1984- 07- 26		69.97
1984- 06- 01		68.74	1984- 04- 02		67.26
1984- 02- 02		66.50	1984- 01- 09		67.05
1983- 12- 01		66.53	1983- 10- 27		65.80
1983- 09- 21		64.56	1983- 08- 15		65.31
1983- 07- 11		65.61	1983- 06- 06		66.55
1983- 05- 02		65.78	1983- 03- 30		62.20
1983- 02- 25		61.54	1983- 01- 13		62.10
1982- 12- 02		62.21	1982- 11- 02		62.74
1982- 09- 28		63.10	1982- 08- 13		63.85
1982- 07- 01		64.30	1982- 05- 26		63.88
1982- 04- 19		63.88	1982- 03- 17		64.17
1982- 02- 08		64.11	1982- 01- 05		62.92
1981- 12- 03		62.94	1981- 11- 02		63.21
1981- 10- 05		63.52	1981- 08- 24		63.87
1981- 07- 27		64.36	1981- 06- 23		64.48
1981- 05- 26		64.87	1981- 04- 27		65.10
1981- 03- 23		65.21	1981- 02- 18		65.32

Ground- water levels, continued.

Date	Feet below Surface	Feet to Sealevel	Date	Feet below Surface	Feet to Sealevel
1981- 01- 19		65.69	1980- 10- 14		66.71
1980- 05- 14		69.62			

AE146
South
1 - 2 Miles
Lower

FED USGS **USGS2117183**

Agency cd:	USGS	Site no:	404402073325001
Site name:	N 9603. 1		
Latitude:	404402	EDR Site id:	USGS2117183
Longitude:	0733250	Dec lat:	40.73398937
Dec lon:	- 73.54679296	Coor meth:	M
Coor accr:	S	Latlong datum:	NAD27
Dec latlong datum:	NAD83	District:	36
State:	36	County:	059
Country:	US	Land net:	Not Reported
Location map:	NH1030 1	Map scale:	Not Reported
Altitude:	95.0		
Altitude method:	Level or other surveying method		
Altitude accuracy:	0.1		
Altitude datum:	National Geodetic Vertical Datum of 1929		
Hydrologic:	Southern Long Island. New York. Area = 1660 sq.mi.		
Topographic:	Not Reported		
Site type:	Ground- water other than Spring	Date construction:	Not Reported
Date inventoried:	Not Reported	Mean greenwich time offset:	EST
Local standard time flag:	N		
Type of ground water site:	Single well, other than collector or Ranney type		
Aquifer Type:	Not Reported		
Aquifer:	GLACIAL AQUIFER,UPPER		
Well depth:	75.	Hole depth:	Not Reported
Source of depth data:	Not Reported		
Project number:	Not Reported		
Real time data flag:	0	Daily flow data begin date:	0000- 00- 00
Daily flow data end date:	0000- 00- 00	Daily flow data count:	0
Peak flow data begin date:	0000- 00- 00	Peak flow data end date:	0000- 00- 00
Peak flow data count:	0	Water quality data begin date:	0000- 00- 00
Water quality data end date:	0000- 00- 00	Water quality data count:	0
Ground water data begin date:	1982- 10- 07	Ground water data end date:	1983- 10- 31
Ground water data count:	79		

Ground- water levels, Number of Measurements: 79

Date	Feet below Surface	Feet to Sealevel	Date	Feet below Surface	Feet to Sealevel
1983- 10- 31		68.72	1983- 10- 07		69.23
1983- 09- 22		68.60	1983- 09- 08		70.73
1983- 09- 01		71.23	1983- 08- 18		71.58
1983- 08- 10		71.35	1983- 08- 03		71.00
1983- 07- 30		70.45	1983- 07- 27		69.05
1983- 07- 26		67.50	1983- 07- 22		67.60
1983- 07- 19		67.10	1983- 07- 13		66.70
1983- 07- 05		68.74	1983- 06- 27		68.96
1983- 06- 08		69.57	1983- 05- 31		69.66
1983- 05- 23		69.63	1983- 05- 15		69.35

Ground- water levels, continued.

Date	Feet below Surface	Feet to Sealevel	Date	Feet below Surface	Feet to Sealevel
1983- 05- 06		69.10	1983- 04- 30		68.58
1983- 04- 28		68.36	1983- 04- 27		68.30
1983- 04- 26		68.23	1983- 04- 25		68.13
1983- 04- 23		67.20	1983- 04- 22		66.98
1983- 04- 21		66.70	1983- 04- 20		66.31
1983- 04- 18		64.38	1983- 04- 14		63.49
1983- 04- 06		64.41	1983- 03- 14		61.75
1983- 02- 17		61.69	1983- 02- 06		62.20
1983- 02- 01		62.86	1983- 01- 30		63.81
1983- 01- 28		66.29	1983- 01- 26		66.29
1983- 01- 24		66.14	1983- 01- 22		65.85
1983- 01- 21		65.84	1983- 01- 19		66.09
1983- 01- 17		63.92	1983- 01- 15		63.23
1983- 01- 08		66.81	1983- 01- 07		66.75
1983- 01- 05		66.48	1983- 01- 04		66.36
1983- 01- 03		66.12	1982- 12- 23		64.94
1982- 12- 22		62.43	1982- 12- 20		63.06
1982- 12- 17		65.46	1982- 12- 15		61.89
1982- 12- 09		61.97	1982- 11- 23		62.22
1982- 11- 16		62.54	1982- 11- 10		62.63
1982- 11- 08		62.78	1982- 11- 05		63.05
1982- 11- 03		63.35	1982- 11- 01		63.90
1982- 10- 30		65.22	1982- 10- 29		67.63
1982- 10- 28		67.74	1982- 10- 26		67.72
1982- 10- 22		67.52	1982- 10- 21		67.44
1982- 10- 20		67.32	1982- 10- 19		67.18
1982- 10- 18		66.90	1982- 10- 15		63.56
1982- 10- 14		63.83	1982- 10- 13		64.47
1982- 10- 12		65.71	1982- 10- 08		66.48
1982- 10- 07		67.72			

147
NNW
1 - 2 Miles
Higher

FED USGS **USGS2115837**

Agency cd:	USGS	Site no:	404541073331901
Site name:	N 10460. 1		
Latitude:	404541	EDR Site id:	USGS2115837
Longitude:	0733319	Dec lat:	40.76148903
Dec lon:	- 73.55484845	Coor meth:	M
Coor accr:	S	Latlong datum:	NAD27
Dec latlong datum:	NAD83	District:	36
State:	36	County:	059
Country:	US	Land net:	Not Reported
Location map:	NH 809 2 70	Map scale:	Not Reported
Altitude:	131.0		
Altitude method:	Level or other surveying method		
Altitude accuracy:	0.1		
Altitude datum:	National Geodetic Vertical Datum of 1929		
Hydrologic:	Southern Long Island. New York. Area = 1660 sq.mi.		
Topographic:	Not Reported		
Site type:	Ground- water other than Spring	Date construction:	Not Reported
Date inventoried:	Not Reported	Mean greenwich time offset:	EST

Local standard time flag:	N		
Type of ground water site:	Single well, other than collector or Ranney type		
Aquifer Type:	Not Reported		
Aquifer:	GLACIAL AQUIFER,UPPER		
Well depth:	68.	Hole depth:	Not Reported
Source of depth data:	Not Reported		
Project number:	Not Reported		
Real time data flag:	0	Daily flow data begin date:	0000- 00- 00
Daily flow data end date:	0000- 00- 00	Daily flow data count:	0
Peak flow data begin date:	0000- 00- 00	Peak flow data end date:	0000- 00- 00
Peak flow data count:	0	Water quality data begin date:	1990- 06- 05
Water quality data end date:	1991- 03- 26	Water quality data count:	3
Ground water data begin date:	1990- 05- 01	Ground water data end date:	1991- 08- 26
Ground water data count:	4		

Ground- water levels, Number of Measurements: 4

Date	Feet below Surface	Feet to Sealevel	Date	Feet below Surface	Feet to Sealevel
1991- 08- 26		78.38	1990- 11- 05		78.75
1990- 06- 05		78.23	1990- 05- 01		77.07

AC148
SSW
1 - 2 Miles
Lower

FED USGS **USGS2117038**

Agency cd:	USGS	Site no:	404407073331601
Site name:	N 9199. 1		
Latitude:	404407	EDR Site id:	USGS2117038
Longitude:	0733316	Dec lat:	40.7353783
Dec lon:	- 73.55401538	Coor meth:	M
Coor accr:	S	Latlong datum:	NAD27
Dec latlong datum:	NAD83	District:	36
State:	36	County:	059
Country:	US	Land net:	Not Reported
Location map:	NH1000 1	Map scale:	Not Reported
Altitude:	101.0		
Altitude method:	Level or other surveying method		
Altitude accuracy:	0.1		
Altitude datum:	National Geodetic Vertical Datum of 1929		
Hydrologic:	Southern Long Island. New York. Area = 1660 sq.mi.		
Topographic:	Not Reported		
Site type:	Ground- water other than Spring	Date construction:	Not Reported
Date inventoried:	Not Reported	Mean greenwich time offset:	EST
Local standard time flag:	N		
Type of ground water site:	Single well, other than collector or Ranney type		
Aquifer Type:	Not Reported		
Aquifer:	MAGOTHY AQUIFER		
Well depth:	106.	Hole depth:	Not Reported
Source of depth data:	Not Reported		
Project number:	Not Reported		
Real time data flag:	0	Daily flow data begin date:	0000- 00- 00
Daily flow data end date:	0000- 00- 00	Daily flow data count:	0
Peak flow data begin date:	0000- 00- 00	Peak flow data end date:	0000- 00- 00
Peak flow data count:	0	Water quality data begin date:	1979- 04- 04
Water quality data end date:	1985- 03- 11	Water quality data count:	11
Ground water data begin date:	1980- 05- 14	Ground water data end date:	1987- 07- 29
Ground water data count:	51		

Ground- water levels, Number of Measurements: 51

Date	Feet below Surface	Feet to Sealevel	Date	Feet below Surface	Feet to Sealevel
1987- 07- 29		60.47	1987- 05- 21		61.57
1986- 05- 08		61.92	1986- 01- 06		61.92
1985- 09- 26		62.28	1985- 07- 24		63.08
1985- 05- 14		63.70	1985- 03- 11		64.65
1985- 01- 14		65.69	1984- 11- 08		67.21
1984- 09- 21		68.50	1984- 07- 30		70.12
1984- 05- 24		68.51	1984- 04- 03		67.30
1984- 04- 02		68.99	1984- 02- 02		66.60
1984- 01- 09		67.15	1983- 12- 02		67.18
1983- 10- 28		66.38	1983- 09- 22		64.74
1983- 08- 16		65.42	1983- 07- 12		65.78
1983- 06- 07		66.71	1983- 05- 06		66.40
1983- 05- 05		66.17	1983- 05- 03		65.97
1983- 03- 31		62.36	1983- 02- 24		61.64
1982- 12- 03		62.28	1982- 11- 03		62.84
1982- 09- 29		63.17	1982- 08- 13		63.92
1982- 07- 01		64.40	1982- 05- 26		63.95
1982- 04- 19		63.94	1982- 03- 17		64.20
1982- 02- 08		64.21	1982- 01- 05		62.92
1981- 12- 03		62.98	1981- 11- 02		63.24
1981- 10- 05		63.55	1981- 08- 24		63.98
1981- 07- 27		64.42	1981- 06- 23		64.58
1981- 05- 26		64.96	1981- 04- 27		65.17
1981- 03- 23		65.29	1981- 02- 18		65.38
1981- 01- 19		65.74	1980- 10- 14		66.77
1980- 05- 14		69.74			

AC149
SSW
1 - 2 Miles
Lower

FED USGS **USGS2117041**

Agency cd:	USGS	Site no:	404407073331612
Site name:	CEDAR CREEK WELL 8B > 2/2/84 > 24RPD		
Latitude:	404407	EDR Site id:	USGS2117041
Longitude:	0733316	Dec lat:	40.7353783
Dec lon:	- 73.55401538	Coor meth:	M
Coor accr:	S	Latlong datum:	NAD27
Dec latlong datum:	NAD83	District:	36
State:	36	County:	059
Country:	US	Land net:	Not Reported
Location map:	FREEPORT S- 26- 2	Map scale:	24000
Altitude:	Not Reported		
Altitude method:	Not Reported		
Altitude accuracy:	Not Reported		
Altitude datum:	Not Reported		
Hydrologic:	Not Reported		
Topographic:	Not Reported		
Site type:	Ground- water other than Spring	Date construction:	Not Reported
Date inventoried:	Not Reported	Mean greenwich time offset:	EST
Local standard time flag:	N		
Type of ground water site:	Single well, other than collector or Ranney type		
Aquifer Type:	Not Reported		
Aquifer:	Not Reported		
Well depth:	Not Reported	Hole depth:	Not Reported
Source of depth data:	Not Reported		
Project number:	Not Reported		
Real time data flag:	Not Reported	Daily flow data begin date:	Not Reported
Daily flow data end date:	Not Reported	Daily flow data count:	Not Reported
Peak flow data begin date:	Not Reported	Peak flow data end date:	Not Reported

Peak flow data count:	Not Reported	Water quality data begin date:	Not Reported
Water quality data end date:	Not Reported	Water quality data count:	Not Reported
Ground water data begin date:	Not Reported	Ground water data end date:	Not Reported
Ground water data count:	Not Reported		

Ground- water levels, Number of Measurements: 0

AC150
SSW **FED USGS** **USGS2117039**
1 - 2 Miles
Lower

Agency cd:	USGS	Site no:	404407073331602
Site name:	N 9200. 1		
Latitude:	404407	EDR Site id:	USGS2117039
Longitude:	0733316	Dec lat:	40.7353783
Dec lon:	- 73.55401538	Coor meth:	M
Coor accr:	S	Latlong datum:	NAD27
Dec latlong datum:	NAD83	District:	36
State:	36	County:	059
Country:	US	Land net:	Not Reported
Location map:	NH1000 1	Map scale:	Not Reported
Altitude:	101.0		
Altitude method:	Level or other surveying method		
Altitude accuracy:	0.1		
Altitude datum:	National Geodetic Vertical Datum of 1929		
Hydrologic:	Southern Long Island. New York. Area = 1660 sq.mi.		
Topographic:	Not Reported		
Site type:	Ground- water other than Spring	Date construction:	Not Reported
Date inventoried:	Not Reported	Mean greenwich time offset:	EST
Local standard time flag:	N		
Type of ground water site:	Single well, other than collector or Ranney type		
Aquifer Type:	Not Reported		
Aquifer:	GLACIAL AQUIFER,UPPER		
Well depth:	46.	Hole depth:	Not Reported
Source of depth data:	Not Reported		
Project number:	Not Reported		
Real time data flag:	0	Daily flow data begin date:	0000- 00- 00
Daily flow data end date:	0000- 00- 00	Daily flow data count:	0
Peak flow data begin date:	0000- 00- 00	Peak flow data end date:	0000- 00- 00
Peak flow data count:	0	Water quality data begin date:	1979- 04- 04
Water quality data end date:	1985- 03- 11	Water quality data count:	10
Ground water data begin date:	1980- 05- 14	Ground water data end date:	1987- 07- 29
Ground water data count:	49		

Ground- water levels, Number of Measurements: 49

Date	Feet below Surface	Feet to Sealevel	Date	Feet below Surface	Feet to Sealevel
1987- 07- 29		60.48	1987- 05- 21		61.59
1986- 05- 08		61.92	1986- 01- 06		61.93
1985- 09- 26		62.29	1985- 07- 24		63.09
1985- 05- 14		63.71	1985- 03- 11		64.67
1985- 01- 14		65.69	1984- 11- 08		67.22
1984- 09- 21		68.53	1984- 07- 30		70.14
1984- 05- 02		68.53	1984- 04- 03		67.31
1984- 04- 02		69.00	1984- 02- 02		66.60
1984- 01- 09		67.16	1983- 12- 02		67.24
1983- 10- 28		66.45	1983- 09- 22		64.77

Ground- water levels, continued.

Date	Feet below Surface	Feet to Sealevel	Date	Feet below Surface	Feet to Sealevel
1983- 08- 16		65.43	1983- 07- 12		65.78
1983- 06- 07		66.71	1983- 05- 03		65.98
1983- 03- 31		62.35	1983- 02- 24		61.65
1982- 12- 03		62.28	1982- 11- 03		62.86
1982- 09- 29		63.16	1982- 08- 13		63.93
1982- 07- 01		64.41	1982- 05- 26		63.96
1982- 04- 19		63.96	1982- 03- 17		64.22
1982- 02- 08		64.22	1982- 01- 05		62.92
1981- 12- 03		62.99	1981- 11- 02		63.23
1981- 10- 05		63.57	1981- 08- 24		63.98
1981- 07- 23		64.42	1981- 06- 23		64.57
1981- 05- 26		64.97	1981- 04- 27		65.18
1981- 03- 23		65.27	1981- 02- 18		65.38
1981- 01- 19		65.74	1980- 10- 14		66.78
1980- 05- 14		69.74			

AC151
SSW
1 - 2 Miles
Lower

FED USGS **USGS2117040**

Agency cd:	USGS	Site no:	404407073331611
Site name:	CEDAR CREEK WELL 8A > 12/1/83 > 24RPD		
Latitude:	404407	EDR Site id:	USGS2117040
Longitude:	0733316	Dec lat:	40.7353783
Dec lon:	- 73.55401538	Coor meth:	M
Coor accr:	S	Latlong datum:	NAD27
Dec latlong datum:	NAD83	District:	36
State:	36	County:	059
Country:	US	Land net:	Not Reported
Location map:	FREEPORT S- 26- 2	Map scale:	24000
Altitude:	Not Reported		
Altitude method:	Not Reported		
Altitude accuracy:	Not Reported		
Altitude datum:	Not Reported		
Hydrologic:	Not Reported		
Topographic:	Not Reported		
Site type:	Ground- water other than Spring	Date construction:	Not Reported
Date inventoried:	Not Reported	Mean greenwich time offset:	EST
Local standard time flag:	N		
Type of ground water site:	Single well, other than collector or Ranney type		
Aquifer Type:	Not Reported		
Aquifer:	Not Reported		
Well depth:	Not Reported	Hole depth:	Not Reported
Source of depth data:	Not Reported		
Project number:	Not Reported		
Real time data flag:	Not Reported	Daily flow data begin date:	Not Reported
Daily flow data end date:	Not Reported	Daily flow data count:	Not Reported
Peak flow data begin date:	Not Reported	Peak flow data end date:	Not Reported
Peak flow data count:	Not Reported	Water quality data begin date:	Not Reported
Water quality data end date:	Not Reported	Water quality data count:	Not Reported
Ground water data begin date:	Not Reported	Ground water data end date:	Not Reported
Ground water data count:	Not Reported		

Ground- water levels, Number of Measurements: 0

Map ID Direction Distance Elevation	Database	EDR ID Number
Z152 **South** **1 - 2 Miles** **Lower**	**FED USGS**	**USGS2117184**

Agency cd:	USGS	Site no:	404402073325201
Site name:	N 9689. 1		
Latitude:	404402	EDR Site id:	USGS2117184
Longitude:	0733252	Dec lat:	40.73398937
Dec lon:	- 73.54734853	Coor meth:	M
Coor accr:	S	Latlong datum:	NAD27
Dec latlong datum:	NAD83	District:	36
State:	36	County:	059
Country:	US	Land net:	Not Reported
Location map:	NH1030 1	Map scale:	Not Reported
Altitude:	99.0		
Altitude method:	Level or other surveying method		
Altitude accuracy:	0.1		
Altitude datum:	National Geodetic Vertical Datum of 1929		
Hydrologic:	Southern Long Island. New York. Area = 1660 sq.mi.		
Topographic:	Not Reported		
Site type:	Ground- water other than Spring	Date construction:	Not Reported
Date inventoried:	Not Reported	Mean greenwich time offset:	EST
Local standard time flag:	N		
Type of ground water site:	Single well, other than collector or Ranney type		
Aquifer Type:	Not Reported		
Aquifer:	GLACIAL AQUIFER,UPPER		
Well depth:	45.	Hole depth:	Not Reported
Source of depth data:	Not Reported		
Project number:	EMDWRECHGE		
Real time data flag:	0	Daily flow data begin date:	0000- 00- 00
Daily flow data end date:	0000- 00- 00	Daily flow data count:	0
Peak flow data begin date:	0000- 00- 00	Peak flow data end date:	0000- 00- 00
Peak flow data count:	0	Water quality data begin date:	1981- 04- 07
Water quality data end date:	1984- 03- 12	Water quality data count:	7
Ground water data begin date:	1981- 04- 27	Ground water data end date:	1987- 07- 29
Ground water data count:	124		

Ground- water levels, Number of Measurements: 124

Date	Feet below Surface	Feet to Sealevel	Date	Feet below Surface	Feet to Sealevel
1987- 07- 29		60.04	1987- 05- 21		59.94
1985- 10- 01		61.71	1985- 07- 25		61.78
1985- 05- 14		63.03	1984- 11- 08		66.88
1984- 09- 27		68.12	1984- 07- 30		69.98
1984- 05- 24		68.45	1984- 04- 03		67.10
1984- 02- 03		66.24	1984- 01- 09		70.87
1983- 12- 01		70.50	1983- 10- 31		70.04
1983- 10- 28		70.20	1983- 10- 07		70.82
1983- 09- 29		69.58	1983- 09- 23		70.01
1983- 09- 22		69.77	1983- 09- 08		72.36
1983- 09- 01		72.82	1983- 08- 18		73.21
1983- 08- 10		72.99	1983- 08- 03		72.70
1983- 07- 30		72.24	1983- 07- 27		70.91
1983- 07- 26		69.08	1983- 07- 22		69.19
1983- 07- 19		68.72	1983- 07- 13		66.88

Ground- water levels, continued.

Date	Feet below Surface	Feet to Sealevel	Date	Feet below Surface	Feet to Sealevel
1983- 07- 12		67.41	1983- 07- 05		71.33
1983- 06- 27		69.55	1983- 06- 14		70.10
1983- 06- 08		70.48	1983- 05- 31		70.51
1983- 05- 23		70.41	1983- 05- 17		70.41
1983- 05- 15		69.93	1983- 05- 06		69.68
1983- 04- 30		69.22	1983- 04- 28		69.02
1983- 04- 27		68.94	1983- 04- 26		68.85
1983- 04- 25		68.68	1983- 04- 23		67.89
1983- 04- 22		67.65	1983- 04- 21		67.33
1983- 04- 20		66.88	1983- 04- 18		64.31
1983- 04- 14		63.48	1983- 04- 07		63.61
1983- 04- 06		64.75	1983- 03- 14		61.71
1983- 02- 22		61.57	1983- 02- 17		61.68
1983- 02- 06		62.20	1983- 02- 01		62.89
1983- 01- 30		63.82	1983- 01- 28		65.36
1983- 01- 26		65.35	1983- 01- 24		65.27
1983- 01- 22		65.03	1983- 01- 21		64.91
1983- 01- 19		65.06	1983- 01- 18		64.72
1983- 01- 17		64.29	1983- 01- 15		63.63
1983- 01- 12		62.93	1983- 01- 08		65.93
1983- 01- 07		65.89	1983- 01- 05		65.66
1983- 01- 04		65.53	1983- 01- 03		65.34
1983- 01- 01		64.69	1982- 12- 29		62.18
1982- 12- 23		64.05	1982- 12- 22		62.44
1982- 12- 20		63.05	1982- 12- 17		64.62
1982- 12- 16		63.84	1982- 12- 15		61.86
1982- 12- 10		61.93	1982- 12- 09		61.95
1982- 11- 23		62.22	1982- 11- 16		62.54
1982- 11- 10		62.66	1982- 11- 08		62.81
1982- 11- 05		63.05	1982- 11- 03		63.36
1982- 11- 02		63.62	1982- 11- 01		63.96
1982- 10- 30		65.31	1982- 10- 29		66.91
1982- 10- 28		67.03	1982- 10- 26		67.01
1982- 10- 22		66.85	1982- 10- 21		66.82
1982- 10- 20		66.71	1982- 10- 19		66.49
1982- 10- 18		66.25	1982- 10- 15		63.61
1982- 10- 14		63.78	1982- 10- 13		64.63
1982- 10- 12		66.21	1982- 10- 08		65.65
1982- 10- 07		64.84	1982- 09- 29		63.01
1982- 08- 13		63.79	1982- 07- 01		64.34
1982- 05- 26		63.87	1982- 04- 19		63.81
1982- 03- 17		63.88	1982- 02- 08		63.91
1982- 01- 07		63.17	1981- 12- 03		62.89
1981- 11- 02		63.01	1981- 10- 06		63.23
1981- 08- 25		63.61	1981- 07- 28		64.16
1981- 06- 26		64.33	1981- 06- 24		64.21
1981- 05- 26		64.48	1981- 04- 27		64.82

Z153
South
1 - 2 Miles
Lower

FED USGS **USGS2116974**

Agency cd:	USGS	Site no:	404402073325311
Site name:	CEDAR CREEK BASIN 3 > 12/1/83 > 24RPD		
Latitude:	404402	EDR Site id:	USGS2116974
Longitude:	0733253	Dec lat:	40.73398937
Dec lon:	- 73.54762632	Coor meth:	M
Coor accr:	S	Latlong datum:	NAD27
Dec latlong datum:	NAD83	District:	36
State:	36	County:	059
Country:	US	Land net:	Not Reported
Location map:	FREEPORT S- 26- 2	Map scale:	24000
Altitude:	Not Reported		
Altitude method:	Not Reported		
Altitude accuracy:	Not Reported		
Altitude datum:	Not Reported		
Hydrologic:	Not Reported		
Topographic:	Not Reported		
Site type:	Ground- water other than Spring	Date construction:	Not Reported
Date inventoried:	Not Reported	Mean greenwich time offset:	EST
Local standard time flag:	N		
Type of ground water site:	Single well, other than collector or Ranney type		
Aquifer Type:	Not Reported		
Aquifer:	GLACIAL AQUIFER,UPPER		
Well depth:	42	Hole depth:	Not Reported
Source of depth data:	Not Reported		
Project number:	Not Reported		
Real time data flag:	Not Reported	Daily flow data begin date:	Not Reported
Daily flow data end date:	Not Reported	Daily flow data count:	Not Reported
Peak flow data begin date:	Not Reported	Peak flow data end date:	Not Reported
Peak flow data count:	Not Reported	Water quality data begin date:	Not Reported
Water quality data end date:	Not Reported	Water quality data count:	Not Reported
Ground water data begin date:	Not Reported	Ground water data end date:	Not Reported
Ground water data count:	Not Reported		

Ground- water levels, Number of Measurements: 0

Z154
South
1 - 2 Miles
Lower

FED USGS **USGS2116973**

Agency cd:	USGS	Site no:	404402073325301
Site name:	N 9690. 1		
Latitude:	404402	EDR Site id:	USGS2116973
Longitude:	0733253	Dec lat:	40.73398937
Dec lon:	- 73.54762632	Coor meth:	M
Coor accr:	S	Latlong datum:	NAD27
Dec latlong datum:	NAD83	District:	36
State:	36	County:	059
Country:	US	Land net:	Not Reported
Location map:	NH1030 1	Map scale:	Not Reported
Altitude:	99.0		
Altitude method:	Level or other surveying method		
Altitude accuracy:	0.1		
Altitude datum:	National Geodetic Vertical Datum of 1929		
Hydrologic:	Southern Long Island. New York. Area = 1660 sq.mi.		
Topographic:	Not Reported		
Site type:	Ground- water other than Spring	Date construction:	Not Reported
Date inventoried:	Not Reported	Mean greenwich time offset:	EST

Local standard time flag:	N		
Type of ground water site:	Single well, other than collector or Ranney type		
Aquifer Type:	Not Reported		
Aquifer:	GLACIAL AQUIFER,UPPER		
Well depth:	45.	Hole depth:	Not Reported
Source of depth data:	Not Reported		
Project number:	Not Reported		
Real time data flag:	0	Daily flow data begin date:	0000- 00- 00
Daily flow data end date:	0000- 00- 00	Daily flow data count:	0
Peak flow data begin date:	0000- 00- 00	Peak flow data end date:	0000- 00- 00
Peak flow data count:	0	Water quality data begin date:	1981- 03- 31
Water quality data end date:	1984- 03- 23	Water quality data count:	7
Ground water data begin date:	1981- 04- 27	Ground water data end date:	1987- 07- 29
Ground water data count:	122		

Ground- water levels, Number of Measurements: 122

Date	Feet below Surface	Feet to Sealevel	Date	Feet below Surface	Feet to Sealevel
1987- 07- 29		60.00	1987- 05- 21		61.54
1985- 10- 01		62.05	1985- 07- 25		62.74
1985- 05- 14		63.99	1984- 11- 08		66.82
1984- 09- 27		68.05	1984- 07- 30		69.89
1984- 05- 24		68.37	1984- 04- 03		67.02
1984- 02- 03		66.20	1984- 01- 09		70.64
1983- 12- 01		69.56	1983- 10- 31		69.22
1983- 10- 28		69.28	1983- 10- 07		70.05
1983- 09- 23		68.65	1983- 09- 22		68.79
1983- 09- 08		71.52	1983- 09- 01		71.91
1983- 08- 18		72.29	1983- 08- 10		72.99
1983- 08- 03		71.69	1983- 07- 30		71.18
1983- 07- 27		68.08	1983- 07- 26		68.13
1983- 07- 22		68.22	1983- 07- 19		67.73
1983- 07- 13		66.77	1983- 07- 12		67.32
1983- 07- 05		71.16	1983- 06- 27		69.38
1983- 06- 14		69.94	1983- 06- 08		70.09
1983- 05- 31		70.08	1983- 05- 23		70.02
1983- 05- 17		69.98	1983- 05- 15		69.67
1983- 05- 06		69.39	1983- 04- 30		68.96
1983- 04- 28		68.77	1983- 04- 27		68.69
1983- 04- 26		68.59	1983- 04- 25		68.38
1983- 04- 23		67.66	1983- 04- 22		67.42
1983- 04- 21		67.08	1983- 04- 20		66.60
1983- 04- 18		64.19	1983- 04- 14		63.41
1983- 04- 06		64.25	1983- 03- 14		61.68
1983- 02- 22		61.53	1983- 02- 17		61.62
1983- 02- 06		62.13	1983- 02- 01		62.80
1983- 01- 30		63.72	1983- 01- 28		65.09
1983- 01- 26		65.07	1983- 01- 24		64.98
1983- 01- 22		64.76	1983- 01- 21		64.69
1983- 01- 19		64.53	1983- 01- 18		64.23
1983- 01- 17		63.97	1983- 01- 15		63.33
1983- 01- 12		62.86	1983- 01- 08		65.50
1983- 01- 07		65.42	1983- 01- 05		65.30
1983- 01- 04		65.16	1983- 01- 03		64.98
1983- 01- 01		64.31	1982- 12- 29		62.12
1982- 12- 23		63.67	1982- 12- 22		62.39
1982- 12- 20		62.97	1982- 12- 17		64.22
1982- 12- 16		63.46	1982- 12- 15		61.80

Ground- water levels, continued.

Date	Feet below Surface	Feet to Sealevel	Date	Feet below Surface	Feet to Sealevel
1982- 12- 10		61.89	1982- 12- 09		61.89
1982- 11- 23		62.18	1982- 11- 16		62.48
1982- 11- 10		62.61	1982- 11- 08		62.73
1982- 11- 05		63.01	1982- 11- 03		63.31
1982- 11- 02		63.57	1982- 11- 01		63.85
1982- 10- 30		65.14	1982- 10- 29		66.46
1982- 10- 28		66.53	1982- 10- 26		66.50
1982- 10- 22		66.33	1982- 10- 21		66.27
1982- 10- 20		66.16	1982- 10- 19		65.95
1982- 10- 18		65.80	1982- 10- 15		63.48
1982- 10- 14		63.90	1982- 10- 13		64.50
1982- 10- 12		63.82	1982- 10- 08		65.10
1982- 10- 07		64.32	1982- 09- 29		62.97
1982- 08- 13		63.72	1982- 07- 01		64.30
1982- 05- 26		63.82	1982- 04- 19		63.74
1982- 03- 17		63.83	1982- 02- 08		63.87
1982- 01- 07		63.11	1981- 12- 03		62.85
1981- 11- 03		63.01	1981- 10- 06		63.21
1981- 08- 25		63.57	1981- 07- 28		64.12
1981- 06- 26		64.28	1981- 06- 24		64.17
1981- 05- 26		64.54	1981- 04- 27		64.79

AF155
South
1 - 2 Miles
Lower

FED USGS **USGS2117180**

Agency cd:	USGS	Site no:	404402073323902
Site name:	N 9245. 1		
Latitude:	404402	EDR Site id:	USGS2117180
Longitude:	0733239	Dec lat:	40.73398934
Dec lon:	- 73.54373732	Coor meth:	M
Coor accr:	S	Latlong datum:	NAD27
Dec latlong datum:	NAD83	District:	36
State:	36	County:	059
Country:	US	Land net:	Not Reported
Location map:	NH1040 1	Map scale:	Not Reported
Altitude:	101.0		
Altitude method:	Level or other surveying method		
Altitude accuracy:	0.1		
Altitude datum:	National Geodetic Vertical Datum of 1929		
Hydrologic:	Southern Long Island. New York. Area = 1660 sq.mi.		
Topographic:	Not Reported		
Site type:	Ground- water other than Spring	Date construction:	Not Reported
Date inventoried:	Not Reported	Mean greenwich time offset:	EST
Local standard time flag:	N		
Type of ground water site:	Single well, other than collector or Ranney type		
Aquifer Type:	Not Reported		
Aquifer:	MAGOTHY AQUIFER		
Well depth:	101.	Hole depth:	Not Reported
Source of depth data:	Not Reported		
Project number:	Not Reported		
Real time data flag:	Not Reported	Daily flow data begin date:	Not Reported
Daily flow data end date:	Not Reported	Daily flow data count:	Not Reported
Peak flow data begin date:	Not Reported	Peak flow data end date:	Not Reported

Peak flow data count:	Not Reported	Water quality data begin date:	Not Reported
Water quality data end date:	Not Reported	Water quality data count:	Not Reported
Ground water data begin date:	Not Reported	Ground water data end date:	Not Reported
Ground water data count:	Not Reported		

Ground- water levels, Number of Measurements: 0

AF156
South
1 - 2 Miles
Lower

FED USGS **USGS2117179**

Agency cd:	USGS	Site no:	404402073323901
Site name:	N 9244. 1		
Latitude:	404402	EDR Site id:	USGS2117179
Longitude:	0733239	Dec lat:	40.73398934
Dec lon:	- 73.54373732	Coor meth:	M
Coor accr:	S	Latlong datum:	NAD27
Dec latlong datum:	NAD83	District:	36
State:	36	County:	059
Country:	US	Land net:	Not Reported
Location map:	NH1040 1	Map scale:	Not Reported
Altitude:	101.0		
Altitude method:	Level or other surveying method		
Altitude accuracy:	0.1		
Altitude datum:	National Geodetic Vertical Datum of 1929		
Hydrologic:	Southern Long Island. New York. Area = 1660 sq.mi.		
Topographic:	Not Reported		
Site type:	Ground- water other than Spring	Date construction:	Not Reported
Date inventoried:	Not Reported	Mean greenwich time offset:	EST
Local standard time flag:	N		
Type of ground water site:	Single well, other than collector or Ranney type		
Aquifer Type:	Not Reported		
Aquifer:	MAGOTHY AQUIFER		
Well depth:	206.	Hole depth:	Not Reported
Source of depth data:	Not Reported		
Project number:	Not Reported		
Real time data flag:	0	Daily flow data begin date:	0000- 00- 00
Daily flow data end date:	0000- 00- 00	Daily flow data count:	0
Peak flow data begin date:	0000- 00- 00	Peak flow data end date:	0000- 00- 00
Peak flow data count:	0	Water quality data begin date:	1979- 05- 09
Water quality data end date:	1979- 11- 19	Water quality data count:	3
Ground water data begin date:	0000- 00- 00	Ground water data end date:	0000- 00- 00
Ground water data count:	0		

Ground- water levels, Number of Measurements: 0

AF157
South
1 - 2 Miles
Lower

FED USGS **USGS2117181**

Agency cd:	USGS	Site no:	404402073323903
Site name:	N 9246. 1		
Latitude:	404402	EDR Site id:	USGS2117181
Longitude:	0733239	Dec lat:	40.73398934
Dec lon:	- 73.54373732	Coor meth:	M
Coor accr:	S	Latlong datum:	NAD27
Dec latlong datum:	NAD83	District:	36
State:	36	County:	059
Country:	US	Land net:	Not Reported
Location map:	NH1040 1	Map scale:	Not Reported
Altitude:	101.0		
Altitude method:	Level or other surveying method		
Altitude accuracy:	0.1		
Altitude datum:	National Geodetic Vertical Datum of 1929		
Hydrologic:	Southern Long Island. New York. Area = 1660 sq.mi.		
Topographic:	Not Reported		
Site type:	Ground- water other than Spring	Date construction:	Not Reported
Date inventoried:	Not Reported	Mean greenwich time offset:	EST
Local standard time flag:	N		
Type of ground water site:	Single well, other than collector or Ranney type		
Aquifer Type:	Not Reported		
Aquifer:	GLACIAL AQUIFER,UPPER		
Well depth:	46.	Hole depth:	Not Reported
Source of depth data:	Not Reported		
Project number:	Not Reported		
Real time data flag:	Not Reported	Daily flow data begin date:	Not Reported
Daily flow data end date:	Not Reported	Daily flow data count:	Not Reported
Peak flow data begin date:	Not Reported	Peak flow data end date:	Not Reported
Peak flow data count:	Not Reported	Water quality data begin date:	Not Reported
Water quality data end date:	Not Reported	Water quality data count:	Not Reported
Ground water data begin date:	Not Reported	Ground water data end date:	Not Reported
Ground water data count:	Not Reported		

Ground- water levels, Number of Measurements: 0

AF158
South
1 - 2 Miles
Lower

FED USGS **USGS2117182**

Agency cd:	USGS	Site no:	404402073323905
Site name:	N 10068. 1		
Latitude:	404402	EDR Site id:	USGS2117182
Longitude:	0733239	Dec lat:	40.73398934
Dec lon:	- 73.54373732	Coor meth:	M
Coor accr:	S	Latlong datum:	NAD27
Dec latlong datum:	NAD83	District:	36
State:	36	County:	059
Country:	US	Land net:	Not Reported
Location map:	NH1040	Map scale:	Not Reported
Altitude:	101.4		
Altitude method:	Level or other surveying method		
Altitude accuracy:	0.1		
Altitude datum:	National Geodetic Vertical Datum of 1929		
Hydrologic:	Southern Long Island. New York. Area = 1660 sq.mi.		
Topographic:	Not Reported		
Site type:	Ground- water other than Spring	Date construction:	Not Reported
Date inventoried:	Not Reported	Mean greenwich time offset:	EST

Local standard time flag:	N		
Type of ground water site:	Single well, other than collector or Ranney type		
Aquifer Type:	Not Reported		
Aquifer:	GLACIAL AQUIFER,UPPER		
Well depth:	50.	Hole depth:	Not Reported
Source of depth data:	Not Reported		
Project number:	Not Reported		
Real time data flag:	0	Daily flow data begin date:	0000- 00- 00
Daily flow data end date:	0000- 00- 00	Daily flow data count:	0
Peak flow data begin date:	0000- 00- 00	Peak flow data end date:	0000- 00- 00
Peak flow data count:	0	Water quality data begin date:	1985- 03- 19
Water quality data end date:	1985- 03- 19	Water quality data count:	1
Ground water data begin date:	1982- 12- 15	Ground water data end date:	1983- 10- 31
Ground water data count:	45		

Ground- water levels, Number of Measurements: 45

Date	Feet below Surface	Feet to Sealevel	Date	Feet below Surface	Feet to Sealevel
1983- 10- 31		66.08	1983- 10- 07		65.79
1983- 09- 22		65.93	1983- 09- 08		66.78
1983- 09- 01		67.03	1983- 08- 18		67.19
1983- 08- 03		66.57	1983- 07- 26		65.81
1983- 07- 13		66.24	1983- 06- 08		67.32
1983- 05- 23		67.50	1983- 05- 15		67.09
1983- 05- 06		66.80	1983- 04- 30		66.31
1983- 04- 28		66.10	1983- 04- 25		65.84
1983- 04- 23		65.12	1983- 04- 22		64.96
1983- 04- 21		64.81	1983- 04- 20		64.65
1983- 04- 18		64.38	1983- 04- 14		63.64
1983- 03- 14		61.84	1983- 02- 17		61.75
1983- 02- 06		62.14	1983- 02- 01		62.48
1983- 01- 30		62.72	1983- 01- 28		62.85
1983- 01- 26		62.82	1983- 01- 24		62.80
1983- 01- 22		62.73	1983- 01- 21		62.60
1983- 01- 19		62.52	1983- 01- 17		62.43
1983- 01- 15		62.31	1983- 01- 08		63.12
1983- 01- 07		62.78	1983- 01- 05		62.63
1983- 01- 04		62.54	1983- 01- 03		62.46
1982- 12- 23		63.22	1982- 12- 22		62.26
1982- 12- 20		62.43	1982- 12- 17		62.32
1982- 12- 15		62.00			

159
NE
1 - 2 Miles
Higher

FED USGS **USGS2115782**

Agency cd:	USGS	Site no:	404536073320001
Site name:	N 8602. 1		
Latitude:	404535	EDR Site id:	USGS2115782
Longitude:	0733201	Dec lat:	40.75982218
Dec lon:	- 73.53318115	Coor meth:	M
Coor accr:	S	Latlong datum:	NAD27
Dec latlong datum:	NAD83	District:	36
State:	36	County:	059
Country:	US	Land net:	Not Reported
Location map:	NH 879 1	Map scale:	Not Reported

Altitude:	134.0		
Altitude method:	Level or other surveying method		
Altitude accuracy:	0.1		
Altitude datum:	National Geodetic Vertical Datum of 1929		
Hydrologic:	Northern Long Island. New York. Area = 915 sq.mi.		
Topographic:	Not Reported		
Site type:	Ground- water other than Spring	Date construction:	Not Reported
Date inventoried:	Not Reported	Mean greenwich time offset:	EST
Local standard time flag:	N		
Type of ground water site:	Single well, other than collector or Ranney type		
Aquifer Type:	Not Reported		
Aquifer:	GLACIAL AQUIFER,UPPER		
Well depth:	84.	Hole depth:	Not Reported
Source of depth data:	Not Reported		
Project number:	Not Reported		
Real time data flag:	0	Daily flow data begin date:	0000- 00- 00
Daily flow data end date:	0000- 00- 00	Daily flow data count:	0
Peak flow data begin date:	0000- 00- 00	Peak flow data end date:	0000- 00- 00
Peak flow data count:	0	Water quality data begin date:	1969- 08- 27
Water quality data end date:	1974- 04- 16	Water quality data count:	4
Ground water data begin date:	0000- 00- 00	Ground water data end date:	0000- 00- 00
Ground water data count:	0		

Ground- water levels, Number of Measurements: 0

AG160
NW
1 - 2 Miles
Higher

FED USGS **USGS2115918**

Agency cd:	USGS	Site no:	404529073334001
Site name:	N 10467. 1		
Latitude:	404529	EDR Site id:	USGS2115918
Longitude:	0733340	Dec lat:	40.75815579
Dec lon:	- 73.56068201	Coor meth:	M
Coor accr:	S	Latlong datum:	NAD27
Dec latlong datum:	NAD83	District:	36
State:	36	County:	059
Country:	US	Land net:	Not Reported
Location map:	NG 980 2 70	Map scale:	Not Reported
Altitude:	126.0		
Altitude method:	Level or other surveying method		
Altitude accuracy:	0.1		
Altitude datum:	National Geodetic Vertical Datum of 1929		
Hydrologic:	Southern Long Island. New York. Area = 1660 sq.mi.		
Topographic:	Not Reported		
Site type:	Ground- water other than Spring	Date construction:	Not Reported
Date inventoried:	Not Reported	Mean greenwich time offset:	EST
Local standard time flag:	N		
Type of ground water site:	Single well, other than collector or Ranney type		
Aquifer Type:	Not Reported		
Aquifer:	GLACIAL AQUIFER,UPPER		
Well depth:	63.	Hole depth:	Not Reported
Source of depth data:	Not Reported		
Project number:	Not Reported		
Real time data flag:	0	Daily flow data begin date:	0000- 00- 00
Daily flow data end date:	0000- 00- 00	Daily flow data count:	0
Peak flow data begin date:	0000- 00- 00	Peak flow data end date:	0000- 00- 00

Peak flow data count:	0	Water quality data begin date:	1990- 06- 13
Water quality data end date:	1991- 04- 08	Water quality data count:	2
Ground water data begin date:	1990- 05- 01	Ground water data end date:	1991- 08- 26
Ground water data count:	4		

Ground- water levels, Number of Measurements: 4

Date	Feet below Surface	Feet to Sealevel	Date	Feet below Surface	Feet to Sealevel
1991- 08- 26		76.02	1990- 11- 05		76.69
1990- 06- 13		76.51	1990- 05- 01		75.34

AE161
South
1 - 2 Miles
Lower

FED USGS **USGS2117148**

Agency cd:	USGS	Site no:	404401073324812
Site name:	CEDAR CREEK WELL 12B > 12/1/83 > 24RPD		
Latitude:	404401	EDR Site id:	USGS2117148
Longitude:	0733248	Dec lat:	40.73371159
Dec lon:	- 73.54623739	Coor meth:	M
Coor accr:	S	Latlong datum:	NAD27
Dec latlong datum:	NAD83	District:	36
State:	36	County:	059
Country:	US	Land net:	Not Reported
Location map:	FREEPORT S- 26- 2	Map scale:	24000
Altitude:	Not Reported		
Altitude method:	Not Reported		
Altitude accuracy:	Not Reported		
Altitude datum:	Not Reported		
Hydrologic:	Not Reported		
Topographic:	Not Reported		
Site type:	Ground- water other than Spring	Date construction:	Not Reported
Date inventoried:	Not Reported	Mean greenwich time offset:	EST
Local standard time flag:	N		
Type of ground water site:	Single well, other than collector or Ranney type		
Aquifer Type:	Not Reported		
Aquifer:	GLACIAL AQUIFER,UPPER		
Well depth:	45	Hole depth:	Not Reported
Source of depth data:	Not Reported		
Project number:	Not Reported		
Real time data flag:	Not Reported	Daily flow data begin date:	Not Reported
Daily flow data end date:	Not Reported	Daily flow data count:	Not Reported
Peak flow data begin date:	Not Reported	Peak flow data end date:	Not Reported
Peak flow data count:	Not Reported	Water quality data begin date:	Not Reported
Water quality data end date:	Not Reported	Water quality data count:	Not Reported
Ground water data begin date:	Not Reported	Ground water data end date:	Not Reported
Ground water data count:	Not Reported		

Ground- water levels, Number of Measurements: 0

AE162
South
1 - 2 Miles
Lower

FED USGS **USGS2117146**

Agency cd:	USGS	Site no:	404401073324801
Site name:	N 9367. 1		
Latitude:	404401	EDR Site id:	USGS2117146
Longitude:	0733248	Dec lat:	40.73371159
Dec lon:	- 73.54623739	Coor meth:	M
Coor accr:	S	Latlong datum:	NAD27
Dec latlong datum:	NAD83	District:	36
State:	36	County:	059
Country:	US	Land net:	Not Reported
Location map:	NH1030 1	Map scale:	Not Reported
Altitude:	101.0		
Altitude method:	Level or other surveying method		
Altitude accuracy:	0.1		
Altitude datum:	National Geodetic Vertical Datum of 1929		
Hydrologic:	Southern Long Island. New York. Area = 1660 sq.mi.		
Topographic:	Not Reported		
Site type:	Ground- water other than Spring	Date construction:	Not Reported
Date inventoried:	Not Reported	Mean greenwich time offset:	EST
Local standard time flag:	N		
Type of ground water site:	Single well, other than collector or Ranney type		
Aquifer Type:	Not Reported		
Aquifer:	MAGOTHY AQUIFER		
Well depth:	106.	Hole depth:	Not Reported
Source of depth data:	Not Reported		
Project number:	Not Reported		
Real time data flag:	0	Daily flow data begin date:	0000- 00- 00
Daily flow data end date:	0000- 00- 00	Daily flow data count:	0
Peak flow data begin date:	0000- 00- 00	Peak flow data end date:	0000- 00- 00
Peak flow data count:	0	Water quality data begin date:	1977- 11- 15
Water quality data end date:	1987- 03- 13	Water quality data count:	15
Ground water data begin date:	1980- 05- 14	Ground water data end date:	1987- 07- 29
Ground water data count:	120		

Ground- water levels, Number of Measurements: 120

Date	Feet below Surface	Feet to Sealevel	Date	Feet below Surface	Feet to Sealevel
1987- 07- 29		59.72	1987- 05- 21		60.78
1987- 03- 13		59.95	1986- 05- 08		61.04
1986- 01- 07		61.20	1985- 10- 01		61.86
1985- 07- 25		62.47	1985- 05- 14		63.94
1985- 03- 06		64.02	1985- 01- 16		64.99
1984- 11- 08		66.61	1984- 09- 28		67.84
1984- 07- 30		69.66	1984- 05- 25		68.19
1984- 04- 03		66.89	1984- 02- 03		66.00
1984- 01- 09		68.11	1983- 12- 01		66.90
1983- 10- 30		66.26	1983- 10- 28		66.60
1983- 10- 07		66.56	1983- 09- 23		66.19
1983- 09- 22		66.36	1983- 09- 08		67.62
1983- 09- 01		67.94	1983- 08- 18		68.16
1983- 08- 10		67.80	1983- 08- 03		67.52
1983- 07- 30		67.11	1983- 07- 27		67.74
1983- 07- 26		65.89	1983- 07- 22		65.94
1983- 07- 13		65.98	1983- 07- 12		66.26
1983- 07- 05		66.88	1983- 06- 27		67.09
1983- 06- 14		67.46	1983- 06- 08		67.68
1983- 05- 31		67.78	1983- 05- 23		67.70
1983- 05- 17		67.61	1983- 05- 15		67.45
1983- 05- 06		67.16	1983- 04- 30		66.66

Ground- water levels, continued.

Date	Feet below Surface	Feet to Sealevel	Date	Feet below Surface	Feet to Sealevel
1983- 04- 28		66.46	1983- 04- 27		66.37
1983- 04- 26		66.27	1983- 04- 25		66.19
1983- 04- 23		65.46	1983- 04- 22		65.27
1983- 04- 21		65.04	1983- 04- 20		64.80
1983- 04- 18		63.96	1983- 04- 14		63.14
1983- 04- 06		62.87	1983- 03- 14		61.45
1983- 02- 22		61.32	1983- 02- 17		62.38
1983- 02- 06		62.78	1983- 02- 01		63.22
1983- 01- 30		63.64	1983- 01- 28		64.12
1983- 01- 26		64.11	1983- 01- 24		64.08
1983- 01- 21		62.57	1983- 01- 19		62.57
1983- 01- 18		62.57	1983- 01- 17		62.52
1983- 01- 15		62.28	1983- 01- 12		62.36
1983- 01- 08		63.31	1983- 01- 07		63.28
1983- 01- 05		63.30	1983- 01- 04		63.00
1983- 01- 03		62.88	1983- 01- 01		62.55
1982- 12- 29		62.82	1982- 12- 23		62.35
1982- 12- 22		62.00	1982- 12- 20		62.27
1982- 12- 17		62.56	1982- 12- 16		62.24
1982- 12- 15		61.63	1982- 12- 10		61.70
1982- 12- 09		61.71	1982- 11- 23		61.97
1982- 11- 16		62.21	1982- 11- 10		62.34
1982- 11- 08		62.45	1982- 11- 05		62.64
1982- 11- 03		62.83	1982- 11- 02		63.00
1982- 11- 01		63.19	1982- 10- 30		63.82
1982- 10- 28		64.26	1982- 10- 22		64.08
1982- 10- 21		64.02	1982- 10- 20		63.94
1982- 10- 19		63.69	1982- 09- 29		62.68
1982- 08- 13		63.51	1982- 07- 01		64.03
1982- 05- 26		63.63	1982- 04- 19		63.55
1982- 03- 17		63.67	1982- 02- 08		63.63
1982- 01- 05		63.66	1981- 12- 03		62.67
1981- 11- 03		62.77	1981- 10- 06		62.98
1981- 08- 25		63.31	1981- 07- 28		63.87
1981- 06- 24		63.93	1981- 05- 26		64.32
1981- 04- 27		64.57	1981- 03- 23		64.66
1981- 02- 18		64.68	1981- 01- 19		65.06
1980- 10- 14		66.29	1980- 05- 14		69.42

AE163
South
1 - 2 Miles
Lower

FED USGS **USGS2117147**

Agency cd:	USGS	Site no:	404401073324811
Site name:	CEDAR CREEK WELL 12A > 12/1/83 > 24RPD		
Latitude:	404401	EDR Site id:	USGS2117147
Longitude:	0733248	Dec lat:	40.73371159
Dec lon:	- 73.54623739	Coor meth:	M
Coor accr:	S	Latlong datum:	NAD27
Dec latlong datum:	NAD83	District:	36
State:	36	County:	059
Country:	US	Land net:	Not Reported
Location map:	FREEPORT S- 26- 2	Map scale:	24000

Altitude:	Not Reported		
Altitude method:	Not Reported		
Altitude accuracy:	Not Reported		
Altitude datum:	Not Reported		
Hydrologic:	Not Reported		
Topographic:	Not Reported		
Site type:	Ground- water other than Spring	Date construction:	Not Reported
Date inventoried:	Not Reported	Mean greenwich time offset:	EST
Local standard time flag:	N		
Type of ground water site:	Single well, other than collector or Ranney type		
Aquifer Type:	Not Reported		
Aquifer:	Not Reported		
Well depth:	105	Hole depth:	Not Reported
Source of depth data:	Not Reported		
Project number:	Not Reported		
Real time data flag:	Not Reported	Daily flow data begin date:	Not Reported
Daily flow data end date:	Not Reported	Daily flow data count:	Not Reported
Peak flow data begin date:	Not Reported	Peak flow data end date:	Not Reported
Peak flow data count:	Not Reported	Water quality data begin date:	Not Reported
Water quality data end date:	Not Reported	Water quality data count:	Not Reported
Ground water data begin date:	Not Reported	Ground water data end date:	Not Reported
Ground water data count:	Not Reported		

Ground- water levels, Number of Measurements: 0

AE164
South
1 - 2 Miles
Lower

FED USGS **USGS2117153**

Agency cd:	USGS	Site no:	404401073325205
Site name:	N 9602. 1		
Latitude:	404401	EDR Site id:	USGS2117153
Longitude:	0733252	Dec lat:	40.7337116
Dec lon:	- 73.54734854	Coor meth:	M
Coor accr:	S	Latlong datum:	NAD27
Dec latlong datum:	NAD83	District:	36
State:	36	County:	059
Country:	US	Land net:	Not Reported
Location map:	NH1030 1	Map scale:	Not Reported
Altitude:	95.0		
Altitude method:	Level or other surveying method		
Altitude accuracy:	0.1		
Altitude datum:	National Geodetic Vertical Datum of 1929		
Hydrologic:	Southern Long Island. New York. Area = 1660 sq.mi.		
Topographic:	Not Reported		
Site type:	Ground- water other than Spring	Date construction:	Not Reported
Date inventoried:	Not Reported	Mean greenwich time offset:	EST
Local standard time flag:	N		
Type of ground water site:	Single well, other than collector or Ranney type		
Aquifer Type:	Not Reported		
Aquifer:	GLACIAL AQUIFER,UPPER		
Well depth:	75.	Hole depth:	Not Reported
Source of depth data:	Not Reported		
Project number:	Not Reported		
Real time data flag:	Not Reported	Daily flow data begin date:	Not Reported
Daily flow data end date:	Not Reported	Daily flow data count:	Not Reported
Peak flow data begin date:	Not Reported	Peak flow data end date:	Not Reported

Peak flow data count:	Not Reported	Water quality data begin date:	Not Reported
Water quality data end date:	Not Reported	Water quality data count:	Not Reported
Ground water data begin date:	Not Reported	Ground water data end date:	Not Reported
Ground water data count:	Not Reported		

Ground- water levels, Number of Measurements: 0

AE165
South
1 - 2 Miles
Lower

FED USGS **USGS2117150**

Agency cd:	USGS	Site no:	404401073325202
Site name:	N 9599. 1		
Latitude:	404401	EDR Site id:	USGS2117150
Longitude:	0733252	Dec lat:	40.7337116
Dec lon:	- 73.54734854	Coor meth:	M
Coor accr:	S	Latlong datum:	NAD27
Dec latlong datum:	NAD83	District:	36
State:	36	County:	059
Country:	US	Land net:	Not Reported
Location map:	NH1030 1	Map scale:	Not Reported
Altitude:	100.0		
Altitude method:	Level or other surveying method		
Altitude accuracy:	0.1		
Altitude datum:	National Geodetic Vertical Datum of 1929		
Hydrologic:	Southern Long Island. New York. Area = 1660 sq.mi.		
Topographic:	Not Reported		
Site type:	Ground- water other than Spring	Date construction:	Not Reported
Date inventoried:	Not Reported	Mean greenwich time offset:	EST
Local standard time flag:	N		
Type of ground water site:	Single well, other than collector or Ranney type		
Aquifer Type:	Not Reported		
Aquifer:	GLACIAL AQUIFER,UPPER		
Well depth:	76.	Hole depth:	Not Reported
Source of depth data:	Not Reported		
Project number:	Not Reported		
Real time data flag:	0	Daily flow data begin date:	0000- 00- 00
Daily flow data end date:	0000- 00- 00	Daily flow data count:	0
Peak flow data begin date:	0000- 00- 00	Peak flow data end date:	0000- 00- 00
Peak flow data count:	0	Water quality data begin date:	0000- 00- 00
Water quality data end date:	0000- 00- 00	Water quality data count:	0
Ground water data begin date:	1982- 12- 23	Ground water data end date:	1983- 10- 31
Ground water data count:	53		

Ground- water levels, Number of Measurements: 53

Date	Feet below Surface	Feet to Sealevel	Date	Feet below Surface	Feet to Sealevel
1983- 10- 31		69.52	1983- 10- 07		70.29
1983- 09- 22		69.25	1983- 09- 08		72.85
1983- 09- 01		72.24	1983- 08- 18		72.63
1983- 08- 10		72.41	1983- 08- 03		72.10
1983- 07- 30		71.60	1983- 07- 27		70.25
1983- 07- 26		68.76	1983- 07- 22		68.90
1983- 07- 19		68.41	1983- 07- 13		66.70
1983- 07- 05		68.98	1983- 06- 27		69.24
1983- 06- 20		69.67	1983- 06- 08		69.90
1983- 05- 23		69.86	1983- 05- 15		69.63

Ground- water levels, continued.

Date	Feet below Surface	Feet to Sealevel	Date	Feet below Surface	Feet to Sealevel
1983- 05- 06		69.33	1983- 04- 30		68.88
1983- 04- 28		68.68	1983- 04- 27		67.60
1983- 04- 25		68.33	1983- 04- 23		67.54
1983- 04- 22		67.30	1983- 04- 21		66.95
1983- 04- 20		66.46	1983- 04- 18		64.19
1983- 04- 14		63.39	1983- 04- 06		64.22
1983- 03- 14		61.61	1983- 02- 17		61.57
1983- 02- 06		62.09	1983- 02- 01		62.78
1983- 01- 30		63.69	1983- 01- 28		65.03
1983- 01- 26		65.00	1983- 01- 24		64.90
1983- 01- 22		64.70	1983- 01- 21		64.63
1983- 01- 19		64.60	1983- 01- 18		64.25
1983- 01- 17		63.93	1983- 01- 15		63.25
1983- 01- 08		65.55	1983- 01- 07		65.49
1983- 01- 05		65.29	1983- 01- 04		65.13
1983- 01- 03		64.94	1983- 01- 01		64.28
1982- 12- 23		63.61			

AE166
South
1 - 2 Miles
Lower

FED USGS **USGS2117155**

Agency cd:	USGS	Site no:	404401073325207
Site name:	N 9823. 1		
Latitude:	404401	EDR Site id:	USGS2117155
Longitude:	0733252	Dec lat:	40.7337116
Dec lon:	- 73.54734854	Coor meth:	M
Coor accr:	S	Latlong datum:	NAD27
Dec latlong datum:	NAD83	District:	36
State:	36	County:	059
Country:	US	Land net:	Not Reported
Location map:	NH1030 1	Map scale:	Not Reported
Altitude:	93.0		
Altitude method:	Level or other surveying method		
Altitude accuracy:	0.1		
Altitude datum:	National Geodetic Vertical Datum of 1929		
Hydrologic:	Southern Long Island. New York. Area = 1660 sq.mi.		
Topographic:	Not Reported		
Site type:	Ground- water other than Spring	Date construction:	Not Reported
Date inventoried:	Not Reported	Mean greenwich time offset:	EST
Local standard time flag:	N		
Type of ground water site:	Single well, other than collector or Ranney type		
Aquifer Type:	Not Reported		
Aquifer:	GLACIAL AQUIFER,UPPER		
Well depth:	18.	Hole depth:	Not Reported
Source of depth data:	Not Reported		
Project number:	Not Reported		
Real time data flag:	Not Reported	Daily flow data begin date:	Not Reported
Daily flow data end date:	Not Reported	Daily flow data count:	Not Reported
Peak flow data begin date:	Not Reported	Peak flow data end date:	Not Reported
Peak flow data count:	Not Reported	Water quality data begin date:	Not Reported
Water quality data end date:	Not Reported	Water quality data count:	Not Reported
Ground water data begin date:	Not Reported	Ground water data end date:	Not Reported
Ground water data count:	Not Reported		

Ground- water levels, Number of Measurements: 0

Map ID Direction Distance Elevation	Database	EDR ID Number
AE167 **South** **1 - 2 Miles** **Lower**	**FED USGS**	**USGS2117149**

Agency cd:	USGS	Site no:	404401073325201
Site name:	CEDAR CREEK BASIN 2 MANHOLE		
Latitude:	404401	EDR Site id:	USGS2117149
Longitude:	0733252	Dec lat:	40.7337116
Dec lon:	- 73.54734854	Coor meth:	M
Coor accr:	S	Latlong datum:	NAD27
Dec latlong datum:	NAD83	District:	36
State:	36	County:	059
Country:	US	Land net:	Not Reported
Location map:	FREEPORT S- 26- 2	Map scale:	24000
Altitude:	Not Reported		
Altitude method:	Not Reported		
Altitude accuracy:	Not Reported		
Altitude datum:	Not Reported		
Hydrologic:	Not Reported		
Topographic:	Not Reported		
Site type:	Ground- water other than Spring	Date construction:	Not Reported
Date inventoried:	Not Reported	Mean greenwich time offset:	EST
Local standard time flag:	N		
Type of ground water site:	Single well, other than collector or Ranney type		
Aquifer Type:	Not Reported		
Aquifer:	Not Reported		
Well depth:	Not Reported	Hole depth:	Not Reported
Source of depth data:	Not Reported		
Project number:	Not Reported		
Real time data flag:	Not Reported	Daily flow data begin date:	Not Reported
Daily flow data end date:	Not Reported	Daily flow data count:	Not Reported
Peak flow data begin date:	Not Reported	Peak flow data end date:	Not Reported
Peak flow data count:	Not Reported	Water quality data begin date:	Not Reported
Water quality data end date:	Not Reported	Water quality data count:	Not Reported
Ground water data begin date:	Not Reported	Ground water data end date:	Not Reported
Ground water data count:	Not Reported		

Ground- water levels, Number of Measurements: 0

AE168 **South** **1 - 2 Miles** **Lower**	**FED USGS**	**USGS2117154**

Agency cd:	USGS	Site no:	404401073325206
Site name:	N 9822. 1		
Latitude:	404401	EDR Site id:	USGS2117154
Longitude:	0733252	Dec lat:	40.7337116
Dec lon:	- 73.54734854	Coor meth:	M
Coor accr:	S	Latlong datum:	NAD27
Dec latlong datum:	NAD83	District:	36
State:	36	County:	059
Country:	US	Land net:	Not Reported
Location map:	NH1030 1	Map scale:	Not Reported

Altitude:	93.0		
Altitude method:	Level or other surveying method		
Altitude accuracy:	0.1		
Altitude datum:	National Geodetic Vertical Datum of 1929		
Hydrologic:	Southern Long Island. New York. Area = 1660 sq.mi.		
Topographic:	Not Reported		
Site type:	Ground- water other than Spring	Date construction:	Not Reported
Date inventoried:	Not Reported	Mean greenwich time offset:	EST
Local standard time flag:	N		
Type of ground water site:	Single well, other than collector or Ranney type		
Aquifer Type:	Not Reported		
Aquifer:	GLACIAL AQUIFER,UPPER		
Well depth:	18.	Hole depth:	Not Reported
Source of depth data:	Not Reported		
Project number:	Not Reported		
Real time data flag:	Not Reported	Daily flow data begin date:	Not Reported
Daily flow data end date:	Not Reported	Daily flow data count:	Not Reported
Peak flow data begin date:	Not Reported	Peak flow data end date:	Not Reported
Peak flow data count:	Not Reported	Water quality data begin date:	Not Reported
Water quality data end date:	Not Reported	Water quality data count:	Not Reported
Ground water data begin date:	Not Reported	Ground water data end date:	Not Reported
Ground water data count:	Not Reported		

Ground- water levels, Number of Measurements: 0

AE169
South
1 - 2 Miles
Lower

FED USGS **USGS2117152**

Agency cd:	USGS	Site no:	404401073325204
Site name:	N 9601. 1		
Latitude:	404401	EDR Site id:	USGS2117152
Longitude:	0733252	Dec lat:	40.7337116
Dec lon:	- 73.54734854	Coor meth:	M
Coor accr:	S	Latlong datum:	NAD27
Dec latlong datum:	NAD83	District:	36
State:	36	County:	059
Country:	US	Land net:	Not Reported
Location map:	NH1030 1	Map scale:	Not Reported
Altitude:	95.0		
Altitude method:	Level or other surveying method		
Altitude accuracy:	0.1		
Altitude datum:	National Geodetic Vertical Datum of 1929		
Hydrologic:	Southern Long Island. New York. Area = 1660 sq.mi.		
Topographic:	Not Reported		
Site type:	Ground- water other than Spring	Date construction:	Not Reported
Date inventoried:	Not Reported	Mean greenwich time offset:	EST
Local standard time flag:	N		
Type of ground water site:	Single well, other than collector or Ranney type		
Aquifer Type:	Not Reported		
Aquifer:	GLACIAL AQUIFER,UPPER		
Well depth:	70.	Hole depth:	Not Reported
Source of depth data:	Not Reported		
Project number:	Not Reported		
Real time data flag:	0	Daily flow data begin date:	0000- 00- 00
Daily flow data end date:	0000- 00- 00	Daily flow data count:	0
Peak flow data begin date:	0000- 00- 00	Peak flow data end date:	0000- 00- 00

Peak flow data count:	0	Water quality data begin date:	1981- 07- 22
Water quality data end date:	1981- 07- 22	Water quality data count:	1
Ground water data begin date:	0000- 00- 00	Ground water data end date:	0000- 00- 00
Ground water data count:	0		

Ground- water levels, Number of Measurements: 0

AE170
South
1 - 2 Miles
Lower

FED USGS **USGS2117151**

Agency cd:	USGS	Site no:	404401073325203
Site name:	N 9600. 1		
Latitude:	404401	EDR Site id:	USGS2117151
Longitude:	0733252	Dec lat:	40.7337116
Dec lon:	- 73.54734854	Coor meth:	M
Coor accr:	S	Latlong datum:	NAD27
Dec latlong datum:	NAD83	District:	36
State:	36	County:	059
Country:	US	Land net:	Not Reported
Location map:	NH1030 1	Map scale:	Not Reported
Altitude:	95.0		
Altitude method:	Level or other surveying method		
Altitude accuracy:	0.1		
Altitude datum:	National Geodetic Vertical Datum of 1929		
Hydrologic:	Southern Long Island. New York. Area = 1660 sq.mi.		
Topographic:	Not Reported		
Site type:	Ground- water other than Spring	Date construction:	Not Reported
Date inventoried:	Not Reported	Mean greenwich time offset:	EST
Local standard time flag:	N		
Type of ground water site:	Single well, other than collector or Ranney type		
Aquifer Type:	Not Reported		
Aquifer:	GLACIAL AQUIFER,UPPER		
Well depth:	71.	Hole depth:	Not Reported
Source of depth data:	Not Reported		
Project number:	Not Reported		
Real time data flag:	Not Reported	Daily flow data begin date:	Not Reported
Daily flow data end date:	Not Reported	Daily flow data count:	Not Reported
Peak flow data begin date:	Not Reported	Peak flow data end date:	Not Reported
Peak flow data count:	Not Reported	Water quality data begin date:	Not Reported
Water quality data end date:	Not Reported	Water quality data count:	Not Reported
Ground water data begin date:	Not Reported	Ground water data end date:	Not Reported
Ground water data count:	Not Reported		

Ground- water levels, Number of Measurements: 0

AE171
South
1 - 2 Miles
Lower

FED USGS **USGS2117001**

Agency cd:	USGS	Site no:	404404073325201
Site name:	N 9821. 1		
Latitude:	404401	EDR Site id:	USGS2117001
Longitude:	0733252	Dec lat:	40.7337116
Dec lon:	- 73.54734854	Coor meth:	M
Coor accr:	S	Latlong datum:	NAD27
Dec latlong datum:	NAD83	District:	36
State:	36	County:	059
Country:	US	Land net:	Not Reported
Location map:	NH1030 1	Map scale:	Not Reported
Altitude:	93.0		
Altitude method:	Level or other surveying method		
Altitude accuracy:	0.1		
Altitude datum:	National Geodetic Vertical Datum of 1929		
Hydrologic:	Southern Long Island. New York. Area = 1660 sq.mi.		
Topographic:	Not Reported		
Site type:	Ground- water other than Spring	Date construction:	Not Reported
Date inventoried:	Not Reported	Mean greenwich time offset:	EST
Local standard time flag:	N		
Type of ground water site:	Single well, other than collector or Ranney type		
Aquifer Type:	Not Reported		
Aquifer:	GLACIAL AQUIFER,UPPER		
Well depth:	16.	Hole depth:	Not Reported
Source of depth data:	Not Reported		
Project number:	Not Reported		
Real time data flag:	Not Reported	Daily flow data begin date:	Not Reported
Daily flow data end date:	Not Reported	Daily flow data count:	Not Reported
Peak flow data begin date:	Not Reported	Peak flow data end date:	Not Reported
Peak flow data count:	Not Reported	Water quality data begin date:	Not Reported
Water quality data end date:	Not Reported	Water quality data count:	Not Reported
Ground water data begin date:	Not Reported	Ground water data end date:	Not Reported
Ground water data count:	Not Reported		

Ground- water levels, Number of Measurements: 0

AE172
South
1 - 2 Miles
Lower

FED USGS **USGS2117160**

Agency cd:	USGS	Site no:	404401073325355
Site name:	N 9824. 1		
Latitude:	404401	EDR Site id:	USGS2117160
Longitude:	0733253	Dec lat:	40.7337116
Dec lon:	- 73.54762632	Coor meth:	M
Coor accr:	S	Latlong datum:	NAD27
Dec latlong datum:	NAD83	District:	36
State:	36	County:	059
Country:	US	Land net:	Not Reported
Location map:	NH1030 1	Map scale:	Not Reported
Altitude:	94.0		
Altitude method:	Level or other surveying method		
Altitude accuracy:	0.1		
Altitude datum:	National Geodetic Vertical Datum of 1929		
Hydrologic:	Southern Long Island. New York. Area = 1660 sq.mi.		
Topographic:	Not Reported		
Site type:	Ground- water other than Spring	Date construction:	Not Reported
Date inventoried:	Not Reported	Mean greenwich time offset:	EST

Local standard time flag:	N		
Type of ground water site:	Single well, other than collector or Ranney type		
Aquifer Type:	Not Reported		
Aquifer:	GLACIAL AQUIFER,UPPER		
Well depth:	18.	Hole depth:	Not Reported
Source of depth data:	Not Reported		
Project number:	Not Reported		
Real time data flag:	Not Reported	Daily flow data begin date:	Not Reported
Daily flow data end date:	Not Reported	Daily flow data count:	Not Reported
Peak flow data begin date:	Not Reported	Peak flow data end date:	Not Reported
Peak flow data count:	Not Reported	Water quality data begin date:	Not Reported
Water quality data end date:	Not Reported	Water quality data count:	Not Reported
Ground water data begin date:	Not Reported	Ground water data end date:	Not Reported
Ground water data count:	Not Reported		

Ground- water levels, Number of Measurements: 0

AE173
South **FED USGS** **USGS2117156**
1 - 2 Miles
Lower

Agency cd:	USGS	Site no:	404401073325301
Site name:	N 9825. 1		
Latitude:	404401	EDR Site id:	USGS2117156
Longitude:	0733253	Dec lat:	40.7337116
Dec lon:	- 73.54762632	Coor meth:	M
Coor accr:	S	Latlong datum:	NAD27
Dec latlong datum:	NAD83	District:	36
State:	36	County:	059
Country:	US	Land net:	Not Reported
Location map:	NH1030 1	Map scale:	Not Reported
Altitude:	94.0		
Altitude method:	Level or other surveying method		
Altitude accuracy:	0.1		
Altitude datum:	National Geodetic Vertical Datum of 1929		
Hydrologic:	Southern Long Island. New York. Area = 1660 sq.mi.		
Topographic:	Not Reported		
Site type:	Ground- water other than Spring	Date construction:	Not Reported
Date inventoried:	Not Reported	Mean greenwich time offset:	EST
Local standard time flag:	N		
Type of ground water site:	Single well, other than collector or Ranney type		
Aquifer Type:	Not Reported		
Aquifer:	GLACIAL AQUIFER,UPPER		
Well depth:	18.	Hole depth:	Not Reported
Source of depth data:	Not Reported		
Project number:	Not Reported		
Real time data flag:	0	Daily flow data begin date:	0000- 00- 00
Daily flow data end date:	0000- 00- 00	Daily flow data count:	0
Peak flow data begin date:	0000- 00- 00	Peak flow data end date:	0000- 00- 00
Peak flow data count:	0	Water quality data begin date:	1983- 06- 20
Water quality data end date:	1983- 06- 23	Water quality data count:	4
Ground water data begin date:	0000- 00- 00	Ground water data end date:	0000- 00- 00
Ground water data count:	0		

Ground- water levels, Number of Measurements: 0

Map ID Direction Distance Elevation	Database	EDR ID Number
AE174 **South** **1 - 2 Miles** **Lower**	**FED USGS**	**USGS2117157**

Agency cd:	USGS	Site no:	404401073325351
Site name:	N 9596. 1		
Latitude:	404401	EDR Site id:	USGS2117157
Longitude:	0733253	Dec lat:	40.7337116
Dec lon:	- 73.54762632	Coor meth:	M
Coor accr:	S	Latlong datum:	NAD27
Dec latlong datum:	NAD83	District:	36
State:	36	County:	059
Country:	US	Land net:	Not Reported
Location map:	NH1030 1	Map scale:	Not Reported
Altitude:	95.0		
Altitude method:	Level or other surveying method		
Altitude accuracy:	0.1		
Altitude datum:	National Geodetic Vertical Datum of 1929		
Hydrologic:	Southern Long Island. New York. Area = 1660 sq.mi.		
Topographic:	Not Reported		
Site type:	Ground- water other than Spring	Date construction:	Not Reported
Date inventoried:	Not Reported	Mean greenwich time offset:	EST
Local standard time flag:	N		
Type of ground water site:	Single well, other than collector or Ranney type		
Aquifer Type:	Not Reported		
Aquifer:	GLACIAL AQUIFER,UPPER		
Well depth:	69.	Hole depth:	Not Reported
Source of depth data:	Not Reported		
Project number:	Not Reported		
Real time data flag:	Not Reported	Daily flow data begin date:	Not Reported
Daily flow data end date:	Not Reported	Daily flow data count:	Not Reported
Peak flow data begin date:	Not Reported	Peak flow data end date:	Not Reported
Peak flow data count:	Not Reported	Water quality data begin date:	Not Reported
Water quality data end date:	Not Reported	Water quality data count:	Not Reported
Ground water data begin date:	Not Reported	Ground water data end date:	Not Reported
Ground water data count:	Not Reported		

Ground- water levels, Number of Measurements: 0

AE175 **South** **1 - 2 Miles** **Lower**	**FED USGS**	**USGS2117158**

Agency cd:	USGS	Site no:	404401073325352
Site name:	N 9597. 1		
Latitude:	404401	EDR Site id:	USGS2117158
Longitude:	0733253	Dec lat:	40.7337116
Dec lon:	- 73.54762632	Coor meth:	M
Coor accr:	S	Latlong datum:	NAD27
Dec latlong datum:	NAD83	District:	36
State:	36	County:	059
Country:	US	Land net:	Not Reported
Location map:	NH1030 1	Map scale:	Not Reported

Altitude:	95.0		
Altitude method:	Level or other surveying method		
Altitude accuracy:	0.1		
Altitude datum:	National Geodetic Vertical Datum of 1929		
Hydrologic:	Southern Long Island. New York. Area = 1660 sq.mi.		
Topographic:	Not Reported		
Site type:	Ground- water other than Spring	Date construction:	Not Reported
Date inventoried:	Not Reported	Mean greenwich time offset:	EST
Local standard time flag:	N		
Type of ground water site:	Single well, other than collector or Ranney type		
Aquifer Type:	Not Reported		
Aquifer:	GLACIAL AQUIFER,UPPER		
Well depth:	68.	Hole depth:	Not Reported
Source of depth data:	Not Reported		
Project number:	EMDWRECHGE		
Real time data flag:	0	Daily flow data begin date:	0000- 00- 00
Daily flow data end date:	0000- 00- 00	Daily flow data count:	0
Peak flow data begin date:	0000- 00- 00	Peak flow data end date:	0000- 00- 00
Peak flow data count:	0	Water quality data begin date:	1981- 07- 22
Water quality data end date:	1981- 07- 22	Water quality data count:	1
Ground water data begin date:	0000- 00- 00	Ground water data end date:	0000- 00- 00
Ground water data count:	0		

Ground- water levels, Number of Measurements: 0

AE176
South
1 - 2 Miles
Lower

FED USGS **USGS2117161**

Agency cd:	USGS	Site no:	404401073325356
Site name:	N 9826. 1		
Latitude:	404401	EDR Site id:	USGS2117161
Longitude:	0733253	Dec lat:	40.7337116
Dec lon:	- 73.54762632	Coor meth:	M
Coor accr:	S	Latlong datum:	NAD27
Dec latlong datum:	NAD83	District:	36
State:	36	County:	059
Country:	US	Land net:	Not Reported
Location map:	NH1030 1	Map scale:	Not Reported
Altitude:	94.0		
Altitude method:	Level or other surveying method		
Altitude accuracy:	0.1		
Altitude datum:	National Geodetic Vertical Datum of 1929		
Hydrologic:	Southern Long Island. New York. Area = 1660 sq.mi.		
Topographic:	Not Reported		
Site type:	Ground- water other than Spring	Date construction:	Not Reported
Date inventoried:	Not Reported	Mean greenwich time offset:	EST
Local standard time flag:	N		
Type of ground water site:	Single well, other than collector or Ranney type		
Aquifer Type:	Not Reported		
Aquifer:	GLACIAL AQUIFER,UPPER		
Well depth:	17.	Hole depth:	Not Reported
Source of depth data:	Not Reported		
Project number:	Not Reported		
Real time data flag:	Not Reported	Daily flow data begin date:	Not Reported
Daily flow data end date:	Not Reported	Daily flow data count:	Not Reported
Peak flow data begin date:	Not Reported	Peak flow data end date:	Not Reported

Peak flow data count:	Not Reported	Water quality data begin date:	Not Reported
Water quality data end date:	Not Reported	Water quality data count:	Not Reported
Ground water data begin date:	Not Reported	Ground water data end date:	Not Reported
Ground water data count:	Not Reported		

Ground- water levels, Number of Measurements: 0

AE177
South
1 - 2 Miles
Lower

FED USGS **USGS2117159**

Agency cd:	USGS	Site no:	404401073325353
Site name:	N 9598. 1		
Latitude:	404401	EDR Site id:	USGS2117159
Longitude:	0733253	Dec lat:	40.7337116
Dec lon:	- 73.54762632	Coor meth:	M
Coor accr:	S	Latlong datum:	NAD27
Dec latlong datum:	NAD83	District:	36
State:	36	County:	059
Country:	US	Land net:	Not Reported
Location map:	NH1030 1	Map scale:	Not Reported
Altitude:	95.0		
Altitude method:	Level or other surveying method		
Altitude accuracy:	0.1		
Altitude datum:	National Geodetic Vertical Datum of 1929		
Hydrologic:	Southern Long Island. New York. Area = 1660 sq.mi.		
Topographic:	Not Reported		
Site type:	Ground- water other than Spring	Date construction:	Not Reported
Date inventoried:	Not Reported	Mean greenwich time offset:	EST
Local standard time flag:	N		
Type of ground water site:	Single well, other than collector or Ranney type		
Aquifer Type:	Not Reported		
Aquifer:	GLACIAL AQUIFER,UPPER		
Well depth:	70.	Hole depth:	Not Reported
Source of depth data:	Not Reported		
Project number:	Not Reported		
Real time data flag:	Not Reported	Daily flow data begin date:	Not Reported
Daily flow data end date:	Not Reported	Daily flow data count:	Not Reported
Peak flow data begin date:	Not Reported	Peak flow data end date:	Not Reported
Peak flow data count:	Not Reported	Water quality data begin date:	Not Reported
Water quality data end date:	Not Reported	Water quality data count:	Not Reported
Ground water data begin date:	Not Reported	Ground water data end date:	Not Reported
Ground water data count:	Not Reported		

Ground- water levels, Number of Measurements: 0

AH178
South
1 - 2 Miles
Lower

FED USGS **USGS2117162**

Agency cd:	USGS	Site no:	404401073325601
Site name:	N 10065. 1		
Latitude:	404401	EDR Site id:	USGS2117162
Longitude:	0733256	Dec lat:	40.73371161
Dec lon:	- 73.54845968	Coor meth:	M
Coor accr:	S	Latlong datum:	NAD27
Dec latlong datum:	NAD83	District:	36
State:	36	County:	059
Country:	US	Land net:	Not Reported
Location map:	NH1020	Map scale:	Not Reported
Altitude:	99.0		
Altitude method:	Level or other surveying method		
Altitude accuracy:	0.1		
Altitude datum:	National Geodetic Vertical Datum of 1929		
Hydrologic:	Southern Long Island. New York. Area = 1660 sq.mi.		
Topographic:	Not Reported		
Site type:	Ground- water other than Spring	Date construction:	Not Reported
Date inventoried:	Not Reported	Mean greenwich time offset:	EST
Local standard time flag:	N		
Type of ground water site:	Single well, other than collector or Ranney type		
Aquifer Type:	Not Reported		
Aquifer:	GLACIAL AQUIFER,UPPER		
Well depth:	49.	Hole depth:	Not Reported
Source of depth data:	Not Reported		
Project number:	Not Reported		
Real time data flag:	0	Daily flow data begin date:	0000- 00- 00
Daily flow data end date:	0000- 00- 00	Daily flow data count:	0
Peak flow data begin date:	0000- 00- 00	Peak flow data end date:	0000- 00- 00
Peak flow data count:	0	Water quality data begin date:	1983- 01- 03
Water quality data end date:	1987- 03- 16	Water quality data count:	3
Ground water data begin date:	1982- 12- 15	Ground water data end date:	1987- 07- 30
Ground water data count:	58		

Ground- water levels, Number of Measurements: 58

Date	Feet below Surface	Feet to Sealevel	Date	Feet below Surface	Feet to Sealevel
1987- 07- 30		59.85	1987- 03- 16		60.06
1987- 03- 13		60.05	1985- 03- 04		64.08
1983- 10- 31		67.32	1983- 10- 07		68.02
1983- 09- 22		66.84	1983- 09- 08		69.29
1983- 09- 01		69.36	1983- 08- 18		69.58
1983- 08- 10		69.26	1983- 08- 03		68.94
1983- 07- 26		66.49	1983- 07- 22		66.53
1983- 07- 13		66.47	1983- 07- 05		67.99
1983- 06- 08		68.85	1983- 05- 31		68.81
1983- 05- 23		68.88	1983- 05- 15		68.58
1983- 05- 06		68.24	1983- 04- 30		67.74
1983- 04- 28		67.50	1983- 04- 27		67.40
1983- 04- 26		67.25	1983- 04- 25		66.28
1983- 04- 23		66.40	1983- 04- 22		66.17
1983- 04- 21		65.80	1983- 04- 20		65.37
1983- 04- 18		63.83	1983- 04- 14		62.18
1983- 04- 06		62.77	1983- 03- 14		61.40
1983- 02- 17		61.42	1983- 02- 06		61.89
1983- 02- 01		62.50	1983- 01- 30		63.24
1983- 01- 28		63.98	1983- 01- 26		63.94
1983- 01- 24		63.83	1983- 01- 22		63.65
1983- 01- 21		63.55	1983- 01- 19		63.10

Ground- water levels, continued.

Date	Feet below Surface	Feet to Sealevel	Date	Feet below Surface	Feet to Sealevel
1983- 01- 17		62.96	1983- 01- 15		62.43
1983- 01- 08		64.14	1983- 01- 07		64.09
1983- 01- 05		63.92	1983- 01- 04		63.76
1983- 01- 03		63.57	1983- 01- 01		62.97
1982- 12- 23		62.61	1982- 12- 22		62.14
1982- 12- 20		62.59	1982- 12- 17		62.91
1982- 12- 16		62.31	1982- 12- 15		61.59

179
West
1 - 2 Miles
Lower

FED USGS **USGS2116211**

Agency cd:	USGS	Site no:	404500073335701
Site name:	N 11862. 1		
Latitude:	404500	EDR Site id:	USGS2116211
Longitude:	0733357	Dec lat:	40.75010038
Dec lon:	- 73.56540447	Coor meth:	M
Coor accr:	S	Latlong datum:	NAD27
Dec latlong datum:	NAD83	District:	36
State:	36	County:	059
Country:	US	Land net:	Not Reported
Location map:	NG 974 1 8	Map scale:	Not Reported
Altitude:	111.5		
Altitude method:	Level or other surveying method		
Altitude accuracy:	0.1		
Altitude datum:	National Geodetic Vertical Datum of 1929		
Hydrologic:	Southern Long Island. New York. Area = 1660 sq.mi.		
Topographic:	Not Reported		
Site type:	Ground- water other than Spring	Date construction:	Not Reported
Date inventoried:	Not Reported	Mean greenwich time offset:	EST
Local standard time flag:	N		
Type of ground water site:	Single well, other than collector or Ranney type		
Aquifer Type:	Not Reported		
Aquifer:	GLACIAL AQUIFER,UPPER		
Well depth:	60.	Hole depth:	60.
Source of depth data:	Not Reported		
Project number:	Not Reported		
Real time data flag:	0	Daily flow data begin date:	0000- 00- 00
Daily flow data end date:	0000- 00- 00	Daily flow data count:	0
Peak flow data begin date:	0000- 00- 00	Peak flow data end date:	0000- 00- 00
Peak flow data count:	0	Water quality data begin date:	1991- 01- 07
Water quality data end date:	1991- 01- 07	Water quality data count:	2
Ground water data begin date:	1991- 08- 26	Ground water data end date:	1991- 08- 26
Ground water data count:	1		

Ground- water levels, Number of Measurements: 1

Date	Feet below Surface	Feet to Sealevel
1991- 08- 26		71.82

Map ID Direction Distance Elevation	Database	EDR ID Number
AI180 **WNW** **1 - 2 Miles** **Higher**	**FED USGS**	**USGS2116033**

Agency cd:	USGS	Site no:	404522073334801
Site name:	N 10320. 1		
Latitude:	404522	EDR Site id:	USGS2116033
Longitude:	0733348	Dec lat:	40.75621139
Dec lon:	- 73.56290432	Coor meth:	M
Coor accr:	S	Latlong datum:	NAD27
Dec latlong datum:	NAD83	District:	36
State:	36	County:	059
Country:	US	Land net:	Not Reported
Location map:	NG 981 2 70	Map scale:	Not Reported
Altitude:	123.0		
Altitude method:	Level or other surveying method		
Altitude accuracy:	0.1		
Altitude datum:	National Geodetic Vertical Datum of 1929		
Hydrologic:	Southern Long Island. New York. Area = 1660 sq.mi.		
Topographic:	Not Reported		
Site type:	Ground- water other than Spring	Date construction:	Not Reported
Date inventoried:	Not Reported	Mean greenwich time offset:	EST
Local standard time flag:	N		
Type of ground water site:	Single well, other than collector or Ranney type		
Aquifer Type:	Not Reported		
Aquifer:	GLACIAL AQUIFER,UPPER		
Well depth:	60.	Hole depth:	Not Reported
Source of depth data:	Not Reported		
Project number:	Not Reported		
Real time data flag:	0	Daily flow data begin date:	0000- 00- 00
Daily flow data end date:	0000- 00- 00	Daily flow data count:	0
Peak flow data begin date:	0000- 00- 00	Peak flow data end date:	0000- 00- 00
Peak flow data count:	0	Water quality data begin date:	1990- 06- 12
Water quality data end date:	1991- 03- 06	Water quality data count:	2
Ground water data begin date:	1990- 05- 01	Ground water data end date:	1991- 08- 26
Ground water data count:	4		

Ground- water levels, Number of Measurements: 4

Date	Feet below Surface	Feet to Sealevel	Date	Feet below Surface	Feet to Sealevel
1991- 08- 26		74.55	1990- 11- 05		75.65
1990- 06- 12		75.59	1990- 05- 01		74.40

181 **NNE** **1 - 2 Miles** **Higher**	**FED USGS**	**USGS2115669**

Agency cd:	USGS	Site no:	404546073322201
Site name:	N 10315. 1		
Latitude:	404546	EDR Site id:	USGS2115669
Longitude:	0733222	Dec lat:	40.76287775
Dec lon:	- 73.53901462	Coor meth:	M
Coor accr:	S	Latlong datum:	NAD27
Dec latlong datum:	NAD83	District:	36
State:	36	County:	059
Country:	US	Land net:	Not Reported
Location map:	NH 858 3104	Map scale:	Not Reported
Altitude:	134.0		
Altitude method:	Level or other surveying method		
Altitude accuracy:	0.1		
Altitude datum:	National Geodetic Vertical Datum of 1929		
Hydrologic:	Southern Long Island. New York. Area = 1660 sq.mi.		
Topographic:	Not Reported		
Site type:	Ground- water other than Spring	Date construction:	Not Reported
Date inventoried:	Not Reported	Mean greenwich time offset:	EST
Local standard time flag:	N		
Type of ground water site:	Single well, other than collector or Ranney type		
Aquifer Type:	Not Reported		
Aquifer:	GLACIAL AQUIFER,UPPER		
Well depth:	66.	Hole depth:	Not Reported
Source of depth data:	Not Reported		
Project number:	Not Reported		
Real time data flag:	Not Reported	Daily flow data begin date:	Not Reported
Daily flow data end date:	Not Reported	Daily flow data count:	Not Reported
Peak flow data begin date:	Not Reported	Peak flow data end date:	Not Reported
Peak flow data count:	Not Reported	Water quality data begin date:	Not Reported
Water quality data end date:	Not Reported	Water quality data count:	Not Reported
Ground water data begin date:	Not Reported	Ground water data end date:	Not Reported
Ground water data count:	Not Reported		

Ground- water levels, Number of Measurements: 0

AI182
WNW
1 - 2 Miles
Higher

FED USGS **USGS2116024**

Agency cd:	USGS	Site no:	404521073334901
Site name:	N 10465. 1		
Latitude:	404521	EDR Site id:	USGS2116024
Longitude:	0733349	Dec lat:	40.75593362
Dec lon:	- 73.56318211	Coor meth:	M
Coor accr:	S	Latlong datum:	NAD27
Dec latlong datum:	NAD83	District:	36
State:	36	County:	059
Country:	US	Land net:	Not Reported
Location map:	NG 981 2 70	Map scale:	Not Reported
Altitude:	121.0		
Altitude method:	Level or other surveying method		
Altitude accuracy:	0.1		
Altitude datum:	National Geodetic Vertical Datum of 1929		
Hydrologic:	Southern Long Island. New York. Area = 1660 sq.mi.		
Topographic:	Not Reported		
Site type:	Ground- water other than Spring	Date construction:	Not Reported
Date inventoried:	Not Reported	Mean greenwich time offset:	EST

Local standard time flag:	N		
Type of ground water site:	Single well, other than collector or Ranney type		
Aquifer Type:	Not Reported		
Aquifer:	GLACIAL AQUIFER,UPPER		
Well depth:	62.	Hole depth:	Not Reported
Source of depth data:	Not Reported		
Project number:	Not Reported		
Real time data flag:	0	Daily flow data begin date:	0000- 00- 00
Daily flow data end date:	0000- 00- 00	Daily flow data count:	0
Peak flow data begin date:	0000- 00- 00	Peak flow data end date:	0000- 00- 00
Peak flow data count:	0	Water quality data begin date:	1990- 06- 12
Water quality data end date:	1991- 03- 13	Water quality data count:	2
Ground water data begin date:	1986- 03- 00	Ground water data end date:	1991- 08- 26
Ground water data count:	5		

Ground- water levels, Number of Measurements: 5

Date	Feet below Surface	Feet to Sealevel	Date	Feet below Surface	Feet to Sealevel
1991- 08- 26		73.98	1990- 11- 05		75.09
1990- 06- 12		75.07	1990- 05- 01		73.85
1986- 03		73.35			

AJ183
West
1 - 2 Miles
Lower

FED USGS **USGS2116357**

Agency cd:	USGS	Site no:	404454073335801
Site name:	N 10475. 1		
Latitude:	404454	EDR Site id:	USGS2116357
Longitude:	0733358	Dec lat:	40.74843375
Dec lon:	- 73.56568228	Coor meth:	M
Coor accr:	S	Latlong datum:	NAD27
Dec latlong datum:	NAD83	District:	36
State:	36	County:	059
Country:	US	Land net:	Not Reported
Location map:	NG 974 2 70	Map scale:	Not Reported
Altitude:	111.0		
Altitude method:	Level or other surveying method		
Altitude accuracy:	0.1		
Altitude datum:	National Geodetic Vertical Datum of 1929		
Hydrologic:	Southern Long Island. New York. Area = 1660 sq.mi.		
Topographic:	Not Reported		
Site type:	Ground- water other than Spring	Date construction:	Not Reported
Date inventoried:	Not Reported	Mean greenwich time offset:	EST
Local standard time flag:	N		
Type of ground water site:	Single well, other than collector or Ranney type		
Aquifer Type:	Not Reported		
Aquifer:	GLACIAL AQUIFER,UPPER		
Well depth:	57.	Hole depth:	Not Reported
Source of depth data:	Not Reported		
Project number:	Not Reported		
Real time data flag:	0	Daily flow data begin date:	0000- 00- 00
Daily flow data end date:	0000- 00- 00	Daily flow data count:	0
Peak flow data begin date:	0000- 00- 00	Peak flow data end date:	0000- 00- 00
Peak flow data count:	0	Water quality data begin date:	1990- 06- 04
Water quality data end date:	1990- 06- 04	Water quality data count:	1
Ground water data begin date:	1990- 05- 02	Ground water data end date:	1990- 06- 07
Ground water data count:	7		

Ground- water levels, Number of Measurements: 7

Date	Feet below Surface	Feet to Sealevel	Date	Feet below Surface	Feet to Sealevel
1990- 06- 07		75.59	1990- 06- 06		75.70
1990- 06- 04		75.81	1990- 06- 01		76.26
1990- 05- 22		76.32	1990- 05- 08		74.72
1990- 05- 02		74.77			

AJ184
West
1 - 2 Miles
Lower

FED USGS **USGS2116358**

Agency cd:	USGS	Site no:	404454073335802
Site name:	N 10476. 1		
Latitude:	404454	EDR Site id:	USGS2116358
Longitude:	0733358	Dec lat:	40.74843375
Dec lon:	- 73.56568228	Coor meth:	M
Coor accr:	S	Latlong datum:	NAD27
Dec latlong datum:	NAD83	District:	36
State:	36	County:	059
Country:	US	Land net:	Not Reported
Location map:	NG 974 2 70	Map scale:	Not Reported
Altitude:	111.0		
Altitude method:	Level or other surveying method		
Altitude accuracy:	0.1		
Altitude datum:	National Geodetic Vertical Datum of 1929		
Hydrologic:	Southern Long Island. New York. Area = 1660 sq.mi.		
Topographic:	Not Reported		
Site type:	Ground- water other than Spring	Date construction:	Not Reported
Date inventoried:	Not Reported	Mean greenwich time offset:	EST
Local standard time flag:	N		
Type of ground water site:	Single well, other than collector or Ranney type		
Aquifer Type:	Not Reported		
Aquifer:	MAGOTHY AQUIFER		
Well depth:	130.	Hole depth:	Not Reported
Source of depth data:	Not Reported		
Project number:	Not Reported		
Real time data flag:	0	Daily flow data begin date:	0000- 00- 00
Daily flow data end date:	0000- 00- 00	Daily flow data count:	0
Peak flow data begin date:	0000- 00- 00	Peak flow data end date:	0000- 00- 00
Peak flow data count:	0	Water quality data begin date:	1990- 05- 22
Water quality data end date:	1990- 05- 22	Water quality data count:	2
Ground water data begin date:	1990- 05- 02	Ground water data end date:	1990- 06- 07
Ground water data count:	7		

Ground- water levels, Number of Measurements: 7

Date	Feet below Surface	Feet to Sealevel	Date	Feet below Surface	Feet to Sealevel
1990- 06- 07		72.11	1990- 06- 06		72.12
1990- 06- 04		72.16	1990- 06- 01		72.03
1990- 05- 22		71.61	1990- 05- 08		70.66
1990- 05- 02		70.56			

Map ID Direction Distance Elevation	Database	EDR ID Number
AK185 **WNW** **1 - 2 Miles** **Higher**	**FED USGS**	**USGS2116124**

Agency cd:	USGS	Site no:	404514073335401
Site name:	N 11852. 1		
Latitude:	404514	EDR Site id:	USGS2116124
Longitude:	0733354	Dec lat:	40.75398922
Dec lon:	- 73.56457107	Coor meth:	M
Coor accr:	S	Latlong datum:	NAD27
Dec latlong datum:	NAD83	District:	36
State:	36	County:	059
Country:	US	Land net:	Not Reported
Location map:	NG 972 2 70	Map scale:	Not Reported
Altitude:	119.0		
Altitude method:	Level or other surveying method		
Altitude accuracy:	0.1		
Altitude datum:	National Geodetic Vertical Datum of 1929		
Hydrologic:	Southern Long Island. New York. Area = 1660 sq.mi.		
Topographic:	Not Reported		
Site type:	Ground- water other than Spring	Date construction:	Not Reported
Date inventoried:	Not Reported	Mean greenwich time offset:	EST
Local standard time flag:	N		
Type of ground water site:	Single well, other than collector or Ranney type		
Aquifer Type:	Not Reported		
Aquifer:	MAGOTHY AQUIFER		
Well depth:	100.	Hole depth:	100.
Source of depth data:	Not Reported		
Project number:	Not Reported		
Real time data flag:	0	Daily flow data begin date:	0000- 00- 00
Daily flow data end date:	0000- 00- 00	Daily flow data count:	0
Peak flow data begin date:	0000- 00- 00	Peak flow data end date:	0000- 00- 00
Peak flow data count:	0	Water quality data begin date:	1991- 01- 24
Water quality data end date:	1991- 01- 24	Water quality data count:	1
Ground water data begin date:	1991- 08- 26	Ground water data end date:	1991- 08- 26
Ground water data count:	1		

Ground- water levels, Number of Measurements: 1

Date	Feet below Surface	Feet to Sealevel
1991- 08- 26		73.45

AH186 **South** **1 - 2 Miles** **Lower**	**FED USGS**	**USGS2117090**

Agency cd:	USGS	Site no:	404359073325301
Site name:	N 10069. 1		
Latitude:	404359	EDR Site id:	USGS2117090
Longitude:	0733253	Dec lat:	40.73315606
Dec lon:	- 73.54762633	Coor meth:	M
Coor accr:	S	Latlong datum:	NAD27
Dec latlong datum:	NAD83	District:	36
State:	36	County:	059
Country:	US	Land net:	Not Reported
Location map:	NH1031	Map scale:	Not Reported
Altitude:	95.1		
Altitude method:	Level or other surveying method		
Altitude accuracy:	0.1		
Altitude datum:	National Geodetic Vertical Datum of 1929		
Hydrologic:	Southern Long Island. New York. Area = 1660 sq.mi.		
Topographic:	Not Reported		
Site type:	Ground- water other than Spring	Date construction:	Not Reported
Date inventoried:	Not Reported	Mean greenwich time offset:	EST
Local standard time flag:	N		
Type of ground water site:	Single well, other than collector or Ranney type		
Aquifer Type:	Not Reported		
Aquifer:	GLACIAL AQUIFER,UPPER		
Well depth:	50.	Hole depth:	Not Reported
Source of depth data:	Not Reported		
Project number:	Not Reported		
Real time data flag:	0	Daily flow data begin date:	0000- 00- 00
Daily flow data end date:	0000- 00- 00	Daily flow data count:	0
Peak flow data begin date:	0000- 00- 00	Peak flow data end date:	0000- 00- 00
Peak flow data count:	0	Water quality data begin date:	1983- 02- 08
Water quality data end date:	1987- 03- 13	Water quality data count:	4
Ground water data begin date:	1982- 12- 15	Ground water data end date:	1987- 07- 29
Ground water data count:	47		

Ground- water levels, Number of Measurements: 47

Date	Feet below Surface	Feet to Sealevel	Date	Feet below Surface	Feet to Sealevel
1987- 07- 29		59.43	1987- 03- 13		59.91
1985- 03- 05		63.62	1983- 10- 31		67.09
1983- 10- 07		67.23	1983- 09- 22		66.74
1983- 09- 08		68.64	1983- 09- 01		68.93
1983- 08- 18		69.21	1983- 08- 03		68.61
1983- 07- 26		66.38	1983- 07- 13		65.93
1983- 07- 05		67.06	1983- 06- 08		67.83
1983- 05- 23		67.48	1983- 05- 15		67.58
1983- 05- 06		67.28	1983- 04- 30		66.76
1983- 04- 28		66.53	1983- 04- 25		64.76
1983- 04- 23		65.46	1983- 04- 22		65.21
1983- 04- 21		63.07	1983- 04- 20		64.48
1983- 04- 18		63.39	1983- 04- 14		62.72
1983- 03- 14		61.00	1983- 02- 17		60.98
1983- 02- 06		61.51	1983- 02- 01		62.08
1983- 01- 30		62.74	1983- 01- 28		63.36
1983- 01- 26		63.25	1983- 01- 24		63.17
1983- 01- 22		62.99	1983- 01- 21		62.93
1983- 01- 19		62.79	1983- 01- 17		62.37
1983- 01- 08		63.56	1983- 01- 07		63.51
1983- 01- 05		63.29	1983- 01- 04		63.11
1983- 01- 03		63.02	1982- 12- 23		62.13

Ground- water levels, continued.

Date	Feet below Surface	Feet to Sealevel	Date	Feet below Surface	Feet to Sealevel
1982- 12- 22		61.73	1982- 12- 17		62.31
1982- 12- 15		61.21			

AK187
WNW
1 - 2 Miles
Higher

FED USGS **USGS2116125**

Agency cd:	USGS	Site no:	404514073335501
Site name:	N 11851. 1		
Latitude:	404514	EDR Site id:	USGS2116125
Longitude:	0733355	Dec lat:	40.75398922
Dec lon:	- 73.56484885	Coor meth:	M
Coor accr:	S	Latlong datum:	NAD27
Dec latlong datum:	NAD83	District:	36
State:	36	County:	059
Country:	US	Land net:	Not Reported
Location map:	NG 972 2 70	Map scale:	Not Reported
Altitude:	119.0		
Altitude method:	Level or other surveying method		
Altitude accuracy:	0.1		
Altitude datum:	National Geodetic Vertical Datum of 1929		
Hydrologic:	Southern Long Island. New York. Area = 1660 sq.mi.		
Topographic:	Not Reported		
Site type:	Ground- water other than Spring	Date construction:	Not Reported
Date inventoried:	Not Reported	Mean greenwich time offset:	EST
Local standard time flag:	N		
Type of ground water site:	Single well, other than collector or Ranney type		
Aquifer Type:	Not Reported		
Aquifer:	GLACIAL AQUIFER,UPPER		
Well depth:	65.	Hole depth:	65.
Source of depth data:	Not Reported		
Project number:	Not Reported		
Real time data flag:	0	Daily flow data begin date:	0000- 00- 00
Daily flow data end date:	0000- 00- 00	Daily flow data count:	0
Peak flow data begin date:	0000- 00- 00	Peak flow data end date:	0000- 00- 00
Peak flow data count:	0	Water quality data begin date:	1991- 01- 24
Water quality data end date:	1991- 01- 24	Water quality data count:	1
Ground water data begin date:	1991- 08- 26	Ground water data end date:	1991- 08- 26
Ground water data count:	1		

Ground- water levels, Number of Measurements: 1

Date	Feet below Surface	Feet to Sealevel
1991- 08- 26		73.43

AG188
NW
1 - 2 Miles
Higher

FED USGS **USGS2115964**

Agency cd:	USGS	Site no:	404532073334101
Site name:	N 11841. 1		
Latitude:	404532	EDR Site id:	USGS2115964
Longitude:	0733341	Dec lat:	40.75898912
Dec lon:	- 73.56095978	Coor meth:	M
Coor accr:	S	Latlong datum:	NAD27
Dec latlong datum:	NAD83	District:	36
State:	36	County:	059
Country:	US	Land net:	Not Reported
Location map:	NG 980 2 70	Map scale:	Not Reported
Altitude:	127.0		
Altitude method:	Level or other surveying method		
Altitude accuracy:	0.1		
Altitude datum:	National Geodetic Vertical Datum of 1929		
Hydrologic:	Southern Long Island. New York. Area = 1660 sq.mi.		
Topographic:	Not Reported		
Site type:	Ground- water other than Spring	Date construction:	Not Reported
Date inventoried:	Not Reported	Mean greenwich time offset:	EST
Local standard time flag:	N		
Type of ground water site:	Single well, other than collector or Ranney type		
Aquifer Type:	Not Reported		
Aquifer:	GLACIAL AQUIFER,UPPER		
Well depth:	65.	Hole depth:	65.
Source of depth data:	Not Reported		
Project number:	Not Reported		
Real time data flag:	0	Daily flow data begin date:	0000- 00- 00
Daily flow data end date:	0000- 00- 00	Daily flow data count:	0
Peak flow data begin date:	0000- 00- 00	Peak flow data end date:	0000- 00- 00
Peak flow data count:	0	Water quality data begin date:	1991- 04- 23
Water quality data end date:	1991- 04- 23	Water quality data count:	1
Ground water data begin date:	1991- 08- 26	Ground water data end date:	1991- 08- 26
Ground water data count:	1		

Ground- water levels, Number of Measurements: 1

Date	Feet below Surface	Feet to Sealevel
1991- 08- 26		76.54

AL189
NNW
1 - 2 Miles
Higher

FED USGS **USGS2115700**

Agency cd:	USGS	Site no:	404550073330401
Site name:	N 6202. 1		
Latitude:	404549	EDR Site id:	USGS2115700
Longitude:	0733305	Dec lat:	40.76371119
Dec lon:	- 73.55095942	Coor meth:	M
Coor accr:	S	Latlong datum:	NAD27
Dec latlong datum:	NAD83	District:	36
State:	36	County:	059
Country:	US	Land net:	Not Reported
Location map:	NH 818 2	Map scale:	Not Reported
Altitude:	132.0		
Altitude method:	Level or other surveying method		
Altitude accuracy:	0.1		
Altitude datum:	National Geodetic Vertical Datum of 1929		
Hydrologic:	Southern Long Island. New York. Area = 1660 sq.mi.		
Topographic:	Not Reported		
Site type:	Ground- water other than Spring	Date construction:	Not Reported
Date inventoried:	Not Reported	Mean greenwich time offset:	EST

Local standard time flag:	N		
Type of ground water site:	Single well, other than collector or Ranney type		
Aquifer Type:	Not Reported		
Aquifer:	MAGOTHY AQUIFER		
Well depth:	265.	Hole depth:	Not Reported
Source of depth data:	Not Reported		
Project number:	Not Reported		
Real time data flag:	0	Daily flow data begin date:	0000- 00- 00
Daily flow data end date:	0000- 00- 00	Daily flow data count:	0
Peak flow data begin date:	0000- 00- 00	Peak flow data end date:	0000- 00- 00
Peak flow data count:	0	Water quality data begin date:	1976- 02- 24
Water quality data end date:	1977- 01- 06	Water quality data count:	2
Ground water data begin date:	0000- 00- 00	Ground water data end date:	0000- 00- 00
Ground water data count:	0		

Ground- water levels, Number of Measurements: 0

AM190
NW **FED USGS** **USGS2115795**
1 - 2 Miles
Higher

Agency cd:	USGS	Site no:	404537073333500
Site name:	- WESTBURY WD WATER TREATMENT PLANT- WELL 1501T		
Latitude:	404537	EDR Site id:	USGS2115795
Longitude:	0733335	Dec lat:	40.76037798
Dec lon:	- 73.55929305	Coor meth:	M
Coor accr:	S	Latlong datum:	NAD27
Dec latlong datum:	NAD83	District:	36
State:	36	County:	059
Country:	US	Land net:	Not Reported
Location map:	HICKSVILLE R- 26- 3	Map scale:	24000
Altitude:	Not Reported		
Altitude method:	Not Reported		
Altitude accuracy:	Not Reported		
Altitude datum:	Not Reported		
Hydrologic:	Lower Hudson. Connecticut, New Jersey, New York. Area = 720 sq.mi.		
Topographic:	Not Reported		
Site type:	Ground- water other than Spring	Date construction:	Not Reported
Date inventoried:	Not Reported	Mean greenwich time offset:	EST
Local standard time flag:	N		
Type of ground water site:	Single well, other than collector or Ranney type		
Aquifer Type:	Not Reported		
Aquifer:	Not Reported		
Well depth:	Not Reported	Hole depth:	Not Reported
Source of depth data:	Not Reported		
Project number:	Not Reported		
Real time data flag:	0	Daily flow data begin date:	0000- 00- 00
Daily flow data end date:	0000- 00- 00	Daily flow data count:	0
Peak flow data begin date:	0000- 00- 00	Peak flow data end date:	0000- 00- 00
Peak flow data count:	0	Water quality data begin date:	1974- 01- 29
Water quality data end date:	1974- 01- 29	Water quality data count:	1
Ground water data begin date:	0000- 00- 00	Ground water data end date:	0000- 00- 00
Ground water data count:	0		

Ground- water levels, Number of Measurements: 0

Map ID Direction Distance Elevation	Database	EDR ID Number
AM191 **NW** **1 - 2 Miles** **Higher**	**FED USGS**	**USGS2115796**

Agency cd:	USGS	Site no:	404537073333502
Site name:	N 6819. 1		
Latitude:	404537	EDR Site id:	USGS2115796
Longitude:	0733335	Dec lat:	40.76037798
Dec lon:	- 73.55929305	Coor meth:	M
Coor accr:	S	Latlong datum:	NAD27
Dec latlong datum:	NAD83	District:	36
State:	36	County:	059
Country:	US	Land net:	Not Reported
Location map:	NG 899 2	Map scale:	Not Reported
Altitude:	130.0		
Altitude method:	Level or other surveying method		
Altitude accuracy:	0.1		
Altitude datum:	National Geodetic Vertical Datum of 1929		
Hydrologic:	Southern Long Island. New York. Area = 1660 sq.mi.		
Topographic:	Not Reported		
Site type:	Ground- water other than Spring	Date construction:	Not Reported
Date inventoried:	Not Reported	Mean greenwich time offset:	EST
Local standard time flag:	N		
Type of ground water site:	Single well, other than collector or Ranney type		
Aquifer Type:	Not Reported		
Aquifer:	MAGOTHY AQUIFER		
Well depth:	270.	Hole depth:	Not Reported
Source of depth data:	Not Reported		
Project number:	Not Reported		
Real time data flag:	0	Daily flow data begin date:	0000- 00- 00
Daily flow data end date:	0000- 00- 00	Daily flow data count:	0
Peak flow data begin date:	0000- 00- 00	Peak flow data end date:	0000- 00- 00
Peak flow data count:	0	Water quality data begin date:	1960- 06- 01
Water quality data end date:	1985- 02- 27	Water quality data count:	31
Ground water data begin date:	0000- 00- 00	Ground water data end date:	0000- 00- 00
Ground water data count:	0		

Ground- water levels, Number of Measurements: 0

AH192 **South** **1 - 2 Miles** **Lower**	**FED USGS**	**USGS2117093**

Agency cd:	USGS	Site no:	404359073325903
Site name:	N 10162. 1		
Latitude:	404359	EDR Site id:	USGS2117093
Longitude:	0733259	Dec lat:	40.73315607
Dec lon:	- 73.54929304	Coor meth:	M
Coor accr:	S	Latlong datum:	NAD27
Dec latlong datum:	NAD83	District:	36
State:	36	County:	059
Country:	US	Land net:	Not Reported
Location map:	NH1021	Map scale:	Not Reported

Altitude:	Not Reported		
Altitude method:	Not Reported		
Altitude accuracy:	Not Reported		
Altitude datum:	Not Reported		
Hydrologic:	Southern Long Island. New York. Area = 1660 sq.mi.		
Topographic:	Not Reported		
Site type:	Ground- water other than Spring	Date construction:	Not Reported
Date inventoried:	Not Reported	Mean greenwich time offset:	EST
Local standard time flag:	N		
Type of ground water site:	Single well, other than collector or Ranney type		
Aquifer Type:	Not Reported		
Aquifer:	GLACIAL AQUIFER,UPPER		
Well depth:	38.	Hole depth:	Not Reported
Source of depth data:	Not Reported		
Project number:	Not Reported		
Real time data flag:	0	Daily flow data begin date:	0000- 00- 00
Daily flow data end date:	0000- 00- 00	Daily flow data count:	0
Peak flow data begin date:	0000- 00- 00	Peak flow data end date:	0000- 00- 00
Peak flow data count:	0	Water quality data begin date:	1984- 03- 20
Water quality data end date:	1987- 03- 10	Water quality data count:	6
Ground water data begin date:	1985- 03- 15	Ground water data end date:	1987- 07- 29
Ground water data count:	7		

Ground- water levels, Number of Measurements: 7

Date	Feet below Surface	Feet to Sealevel	Date	Feet below Surface	Feet to Sealevel
1987- 07- 29		59.22	1987- 05- 28		60.16
1987- 05- 19		60.27	1987- 03- 10		59.38
1986- 05- 08		60.48	1985- 07- 18		62.95
1985- 03- 15		63.23			

AH193
South
1 - 2 Miles
Lower

FED USGS **USGS2117091**

Agency cd:	USGS	Site no:	404359073325901
Site name:	N 10164. 1		
Latitude:	404359	EDR Site id:	USGS2117091
Longitude:	0733259	Dec lat:	40.73315607
Dec lon:	- 73.54929304	Coor meth:	M
Coor accr:	S	Latlong datum:	NAD27
Dec latlong datum:	NAD83	District:	36
State:	36	County:	059
Country:	US	Land net:	Not Reported
Location map:	NH1021	Map scale:	Not Reported
Altitude:	Not Reported		
Altitude method:	Not Reported		
Altitude accuracy:	Not Reported		
Altitude datum:	Not Reported		
Hydrologic:	Southern Long Island. New York. Area = 1660 sq.mi.		
Topographic:	Not Reported		
Site type:	Ground- water other than Spring	Date construction:	Not Reported
Date inventoried:	Not Reported	Mean greenwich time offset:	EST
Local standard time flag:	N		
Type of ground water site:	Single well, other than collector or Ranney type		
Aquifer Type:	Not Reported		
Aquifer:	MAGOTHY AQUIFER		
Well depth:	120.	Hole depth:	Not Reported
Source of depth data:	Not Reported		
Project number:	Not Reported		
Real time data flag:	0	Daily flow data begin date:	0000- 00- 00
Daily flow data end date:	0000- 00- 00	Daily flow data count:	0
Peak flow data begin date:	0000- 00- 00	Peak flow data end date:	0000- 00- 00

Peak flow data count:	0	Water quality data begin date:	1984- 03- 20
Water quality data end date:	1987- 03- 09	Water quality data count:	6
Ground water data begin date:	1985- 03- 15	Ground water data end date:	1987- 07- 29
Ground water data count:	7		

Ground- water levels, Number of Measurements: 7

Date	Feet below Surface	Feet to Sealevel	Date	Feet below Surface	Feet to Sealevel
1987- 07- 29		59.07	1987- 05- 19		60.09
1987- 03- 09		59.23	1986- 05- 08		60.31
1985- 09- 25		60.89	1985- 07- 18		61.05
1985- 03- 15		63.04			

AH194
South
1 - 2 Miles
Lower

FED USGS **USGS2117092**

Agency cd:	USGS	Site no:	404359073325902
Site name:	N 10163. 1		
Latitude:	404359	EDR Site id:	USGS2117092
Longitude:	0733259	Dec lat:	40.73315607
Dec lon:	- 73.54929304	Coor meth:	M
Coor accr:	S	Latlong datum:	NAD27
Dec latlong datum:	NAD83	District:	36
State:	36	County:	059
Country:	US	Land net:	Not Reported
Location map:	NH1021	Map scale:	Not Reported
Altitude:	Not Reported		
Altitude method:	Not Reported		
Altitude accuracy:	Not Reported		
Altitude datum:	Not Reported		
Hydrologic:	Southern Long Island. New York. Area = 1660 sq.mi.		
Topographic:	Not Reported		
Site type:	Ground- water other than Spring	Date construction:	Not Reported
Date inventoried:	Not Reported	Mean greenwich time offset:	EST
Local standard time flag:	N		
Type of ground water site:	Single well, other than collector or Ranney type		
Aquifer Type:	Not Reported		
Aquifer:	MAGOTHY AQUIFER		
Well depth:	85.	Hole depth:	Not Reported
Source of depth data:	Not Reported		
Project number:	Not Reported		
Real time data flag:	0	Daily flow data begin date:	0000- 00- 00
Daily flow data end date:	0000- 00- 00	Daily flow data count:	0
Peak flow data begin date:	0000- 00- 00	Peak flow data end date:	0000- 00- 00
Peak flow data count:	0	Water quality data begin date:	1984- 03- 20
Water quality data end date:	1987- 03- 10	Water quality data count:	6
Ground water data begin date:	1985- 03- 15	Ground water data end date:	1987- 07- 29
Ground water data count:	6		

Ground- water levels, Number of Measurements: 6

Date	Feet below Surface	Feet to Sealevel	Date	Feet below Surface	Feet to Sealevel
1987- 07- 29		59.07	1987- 05- 19		60.13
1987- 03- 10		59.24	1986- 05- 08		60.30
1985- 07- 18		61.73	1985- 03- 15		63.17

Map ID Direction Distance Elevation	Database	EDR ID Number
AH195 **South** **1 - 2 Miles** **Lower**	**FED USGS**	**USGS2117094**

Agency cd:	USGS	Site no:	404359073330001
Site name:	N 10070. 1		
Latitude:	404359	EDR Site id:	USGS2117094
Longitude:	0733300	Dec lat:	40.73315607
Dec lon:	- 73.54957083	Coor meth:	M
Coor accr:	S	Latlong datum:	NAD27
Dec latlong datum:	NAD83	District:	36
State:	36	County:	059
Country:	US	Land net:	Not Reported
Location map:	NH1021	Map scale:	Not Reported
Altitude:	95.4		
Altitude method:	Level or other surveying method		
Altitude accuracy:	0.1		
Altitude datum:	National Geodetic Vertical Datum of 1929		
Hydrologic:	Southern Long Island. New York. Area = 1660 sq.mi.		
Topographic:	Not Reported		
Site type:	Ground- water other than Spring	Date construction:	Not Reported
Date inventoried:	Not Reported	Mean greenwich time offset:	EST
Local standard time flag:	N		
Type of ground water site:	Single well, other than collector or Ranney type		
Aquifer Type:	Not Reported		
Aquifer:	GLACIAL AQUIFER,UPPER		
Well depth:	50.	Hole depth:	Not Reported
Source of depth data:	Not Reported		
Project number:	Not Reported		
Real time data flag:	0	Daily flow data begin date:	0000- 00- 00
Daily flow data end date:	0000- 00- 00	Daily flow data count:	0
Peak flow data begin date:	0000- 00- 00	Peak flow data end date:	0000- 00- 00
Peak flow data count:	0	Water quality data begin date:	1983- 02- 08
Water quality data end date:	1985- 03- 05	Water quality data count:	3
Ground water data begin date:	1982- 12- 15	Ground water data end date:	1987- 07- 29
Ground water data count:	47		

Ground- water levels, Number of Measurements: 47

Date	Feet below Surface	Feet to Sealevel	Date	Feet below Surface	Feet to Sealevel
1987- 07- 29		59.42	1987- 05- 20		60.42
1985- 10- 01		61.41	1985- 03- 05		63.48
1983- 10- 31		65.84	1983- 10- 07		65.42
1983- 09- 22		65.13	1983- 09- 08		66.62
1983- 09- 01		66.73	1983- 08- 18		66.84
1983- 08- 03		66.24	1983- 07- 26		65.00
1983- 07- 13		65.52	1983- 07- 05		66.12
1983- 06- 08		66.85	1983- 05- 23		66.84
1983- 05- 15		66.69	1983- 05- 06		66.37
1983- 04- 30		65.79	1983- 04- 28		65.52
1983- 04- 25		64.97	1983- 04- 23		64.49
1983- 04- 22		63.26	1983- 04- 21		63.97
1983- 04- 20		63.71	1983- 04- 18		63.04
1983- 04- 14		62.45	1983- 03- 14		60.78
1983- 02- 17		60.82	1983- 02- 06		61.22

Ground- water levels, continued.

Date	Feet below Surface	Feet to Sealevel	Date	Feet below Surface	Feet to Sealevel
1983- 02- 01		61.69	1983- 01- 28		62.24
1983- 01- 26		62.20	1983- 01- 24		62.11
1983- 01- 22		61.96	1983- 01- 21		61.90
1983- 01- 19		61.70	1983- 01- 17		61.62
1983- 01- 08		62.24	1983- 01- 07		62.22
1983- 01- 05		62.06	1983- 01- 04		61.95
1983- 01- 03		61.87	1982- 12- 23		61.47
1982- 12- 22		62.39	1982- 12- 17		61.42
1982- 12- 15		61.05			

AN196
SW
1 - 2 Miles
Lower

FED USGS **USGS2116865**

Agency cd:	USGS	Site no:	404410073333212
Site name:	CEDAR CREEK WELL 7B > 12/1/83 > 24RPD		
Latitude:	404410	EDR Site id:	USGS2116865
Longitude:	0733332	Dec lat:	40.73621166
Dec lon:	- 73.55845995	Coor meth:	M
Coor accr:	S	Latlong datum:	NAD27
Dec latlong datum:	NAD83	District:	36
State:	36	County:	059
Country:	US	Land net:	Not Reported
Location map:	FREEPORT S- 26- 2	Map scale:	24000
Altitude:	Not Reported		
Altitude method:	Not Reported		
Altitude accuracy:	Not Reported		
Altitude datum:	Not Reported		
Hydrologic:	Not Reported		
Topographic:	Not Reported		
Site type:	Ground- water other than Spring	Date construction:	Not Reported
Date inventoried:	Not Reported	Mean greenwich time offset:	EST
Local standard time flag:	N		
Type of ground water site:	Single well, other than collector or Ranney type		
Aquifer Type:	Not Reported		
Aquifer:	Not Reported		
Well depth:	105	Hole depth:	Not Reported
Source of depth data:	Not Reported		
Project number:	Not Reported		
Real time data flag:	Not Reported	Daily flow data begin date:	Not Reported
Daily flow data end date:	Not Reported	Daily flow data count:	Not Reported
Peak flow data begin date:	Not Reported	Peak flow data end date:	Not Reported
Peak flow data count:	Not Reported	Water quality data begin date:	Not Reported
Water quality data end date:	Not Reported	Water quality data count:	Not Reported
Ground water data begin date:	Not Reported	Ground water data end date:	Not Reported
Ground water data count:	Not Reported		

Ground- water levels, Number of Measurements: 0

AN197
SW
1 - 2 Miles
Lower

FED USGS **USGS2116864**

Agency cd:	USGS	Site no:	404410073333211
Site name:	CEDAR CREEK WELL 7A > 12/1/83 > 24RPD		
Latitude:	404410	EDR Site id:	USGS2116864
Longitude:	0733332	Dec lat:	40.73621166
Dec lon:	- 73.55845995	Coor meth:	M
Coor accr:	S	Latlong datum:	NAD27
Dec latlong datum:	NAD83	District:	36
State:	36	County:	059
Country:	US	Land net:	Not Reported
Location map:	FREEPORT S- 26- 2	Map scale:	24000
Altitude:	Not Reported		
Altitude method:	Not Reported		
Altitude accuracy:	Not Reported		
Altitude datum:	Not Reported		
Hydrologic:	Southern Long Island. New York. Area = 1660 sq.mi.		
Topographic:	Not Reported		
Site type:	Ground- water other than Spring	Date construction:	Not Reported
Date inventoried:	Not Reported	Mean greenwich time offset:	EST
Local standard time flag:	N		
Type of ground water site:	Single well, other than collector or Ranney type		
Aquifer Type:	Not Reported		
Aquifer:	MAGOTHY AQUIFER		
Well depth:	205	Hole depth:	Not Reported
Source of depth data:	Not Reported		
Project number:	Not Reported		
Real time data flag:	Not Reported	Daily flow data begin date:	Not Reported
Daily flow data end date:	Not Reported	Daily flow data count:	Not Reported
Peak flow data begin date:	Not Reported	Peak flow data end date:	Not Reported
Peak flow data count:	Not Reported	Water quality data begin date:	Not Reported
Water quality data end date:	Not Reported	Water quality data count:	Not Reported
Ground water data begin date:	Not Reported	Ground water data end date:	Not Reported
Ground water data count:	Not Reported		

Ground- water levels, Number of Measurements: 0

AN198
SW
1 - 2 Miles
Lower

FED USGS **USGS2116862**

Agency cd:	USGS	Site no:	404410073333202
Site name:	N 9240. 1		
Latitude:	404410	EDR Site id:	USGS2116862
Longitude:	0733332	Dec lat:	40.73621166
Dec lon:	- 73.55845995	Coor meth:	M
Coor accr:	S	Latlong datum:	NAD27
Dec latlong datum:	NAD83	District:	36
State:	36	County:	059
Country:	US	Land net:	Not Reported
Location map:	NG 999 1	Map scale:	Not Reported
Altitude:	101.0		
Altitude method:	Level or other surveying method		
Altitude accuracy:	0.1		
Altitude datum:	National Geodetic Vertical Datum of 1929		
Hydrologic:	Southern Long Island. New York. Area = 1660 sq.mi.		
Topographic:	Not Reported		
Site type:	Ground- water other than Spring	Date construction:	Not Reported
Date inventoried:	Not Reported	Mean greenwich time offset:	EST

Local standard time flag:	N		
Type of ground water site:	Single well, other than collector or Ranney type		
Aquifer Type:	Not Reported		
Aquifer:	MAGOTHY AQUIFER		
Well depth:	106.	Hole depth:	Not Reported
Source of depth data:	Not Reported		
Project number:	Not Reported		
Real time data flag:	0	Daily flow data begin date:	0000- 00- 00
Daily flow data end date:	0000- 00- 00	Daily flow data count:	0
Peak flow data begin date:	0000- 00- 00	Peak flow data end date:	0000- 00- 00
Peak flow data count:	0	Water quality data begin date:	1979- 06- 06
Water quality data end date:	1990- 08- 16	Water quality data count:	7
Ground water data begin date:	1980- 05- 14	Ground water data end date:	1992- 06- 23
Ground water data count:	67		

Ground- water levels, Number of Measurements: 67

Date	Feet below Surface	Feet to Sealevel	Date	Feet below Surface	Feet to Sealevel
1992- 06- 23		60.85	1991- 11- 27		62.71
1991- 04- 25		64.96	1991- 03- 19		65.11
1991- 01- 29		65.01	1991- 01- 10		64.43
1990- 10- 22		64.19	1990- 08- 17		64.58
1990- 08- 16		64.61	1990- 05- 17		64.43
1990- 03- 28		63.70	1990- 02- 12		63.91
1990- 01- 18		64.25	1989- 11- 22		64.75
1989- 10- 23		63.84	1989- 09- 20		63.75
1989- 04- 13		58.52	1988- 11- 30		58.16
1988- 11- 18		57.77	1987- 07- 29		60.91
1987- 05- 21		62.08	1986- 05- 08		62.38
1986- 01- 08		62.41	1985- 09- 26		62.76
1985- 07- 24		63.44	1985- 05- 14		64.11
1985- 03- 11		65.15	1985- 01- 14		66.04
1984- 11- 08		67.59	1984- 09- 27		68.84
1984- 07- 26		70.44	1984- 05- 24		68.92
1984- 04- 03		67.67	1984- 02- 02		66.86
1984- 01- 09		67.06	1983- 12- 02		65.70
1983- 10- 28		64.80	1983- 09- 22		64.56
1983- 08- 16		65.05	1983- 07- 12		65.71
1983- 06- 07		66.65	1983- 05- 03		66.02
1983- 03- 31		62.68	1983- 02- 24		61.91
1982- 12- 03		62.59	1982- 11- 02		62.96
1982- 09- 29		63.46	1982- 08- 13		64.21
1982- 07- 01		64.65	1982- 05- 26		64.26
1982- 04- 19		64.27	1982- 03- 17		64.58
1982- 02- 08		64.61	1982- 01- 05		63.26
1981- 12- 03		63.26	1981- 11- 02		63.58
1981- 10- 05		63.96	1981- 08- 24		64.31
1981- 07- 27		64.76	1981- 06- 23		64.95
1981- 05- 26		65.33	1981- 04- 27		65.54
1981- 03- 23		65.64	1981- 02- 18		65.74
1981- 01- 19		66.13	1980- 10- 14		67.17
1980- 05- 14		70.13			

AN199
SW
1 - 2 Miles
Lower

FED USGS **USGS2116863**

Agency cd:	USGS	Site no:	404410073333203
Site name:	N 9241. 1		
Latitude:	404410	EDR Site id:	USGS2116863
Longitude:	0733332	Dec lat:	40.73621166
Dec lon:	- 73.55845995	Coor meth:	M
Coor accr:	S	Latlong datum:	NAD27
Dec latlong datum:	NAD83	District:	36
State:	36	County:	059
Country:	US	Land net:	Not Reported
Location map:	NG 999 1	Map scale:	Not Reported
Altitude:	101.0		
Altitude method:	Level or other surveying method		
Altitude accuracy:	0.1		
Altitude datum:	National Geodetic Vertical Datum of 1929		
Hydrologic:	Southern Long Island. New York. Area = 1660 sq.mi.		
Topographic:	Not Reported		
Site type:	Ground- water other than Spring	Date construction:	Not Reported
Date inventoried:	Not Reported	Mean greenwich time offset:	EST
Local standard time flag:	N		
Type of ground water site:	Single well, other than collector or Ranney type		
Aquifer Type:	Not Reported		
Aquifer:	GLACIAL AQUIFER,UPPER		
Well depth:	46.	Hole depth:	Not Reported
Source of depth data:	Not Reported		
Project number:	Not Reported		
Real time data flag:	0	Daily flow data begin date:	0000- 00- 00
Daily flow data end date:	0000- 00- 00	Daily flow data count:	0
Peak flow data begin date:	0000- 00- 00	Peak flow data end date:	0000- 00- 00
Peak flow data count:	0	Water quality data begin date:	1979- 06- 06
Water quality data end date:	1990- 08- 16	Water quality data count:	6
Ground water data begin date:	1980- 05- 14	Ground water data end date:	1994- 06- 28
Ground water data count:	92		

Ground- water levels, Number of Measurements: 92

Date	Feet below Surface	Feet to Sealevel	Date	Feet below Surface	Feet to Sealevel
1994- 06- 28		60.37	1994- 04- 21		60.80
1994- 03- 30		60.53	1993- 12- 27		58.91
1993- 10- 18		59.23	1993- 08- 11		60.47
1993- 07- 01		61.78	1993- 05- 27		62.52
1993- 04- 14		62.48	1993- 03- 22		60.90
1993- 02- 05		61.19	1993- 01- 06		60.95
1992- 12- 16		60.15	1992- 10- 28		60.05
1992- 09- 23		60.38	1992- 08- 12		60.13
1992- 08- 04		60.27	1992- 06- 23		60.89
1992- 05- 11		61.39	1992- 02- 04		62.13
1991- 11- 27		62.76	1991- 10- 22		63.25
1991- 09- 05		63.79	1991- 08- 01		63.83
1991- 06- 24		64.63	1991- 05- 21		64.93
1991- 04- 25		65.02	1991- 03- 19		65.15
1991- 02- 19		65.27	1991- 01- 10		64.46
1990- 10- 22		64.23	1990- 08- 20		64.58
1990- 08- 17		64.64	1990- 08- 16		64.66
1990- 05- 17		64.45	1990- 03- 28		63.75
1990- 02- 12		63.97	1990- 01- 18		64.31
1989- 11- 22		64.81	1989- 10- 23		63.87
1989- 09- 18		63.77	1989- 04- 13		58.48
1988- 11- 30		58.12	1988- 11- 18		57.78

Ground- water levels, continued.

Date	Feet below Surface	Feet to Sealevel	Date	Feet below Surface	Feet to Sealevel
1987- 07- 29		60.95	1987- 05- 21		62.13
1986- 05- 08		62.42	1986- 01- 08		62.46
1985- 09- 26		62.73	1985- 07- 24		63.51
1985- 05- 14		64.17	1985- 03- 11		65.03
1985- 01- 14		66.13	1984- 11- 08		67.55
1984- 09- 27		69.00	1984- 07- 26		70.52
1984- 05- 24		68.99	1984- 04- 03		67.73
1984- 02- 02		66.94	1984- 01- 09		67.13
1983- 12- 02		65.73	1983- 10- 28		64.84
1983- 09- 22		64.61	1983- 08- 16		65.12
1983- 07- 12		65.80	1983- 06- 07		66.73
1983- 05- 03		66.09	1983- 03- 31		62.71
1983- 02- 24		61.96	1982- 12- 03		62.61
1982- 11- 02		63.01	1982- 09- 29		63.53
1982- 08- 13		64.28	1982- 07- 01		64.70
1982- 05- 26		64.33	1982- 04- 19		64.32
1982- 03- 17		64.64	1982- 02- 08		64.68
1982- 01- 05		63.27	1981- 12- 03		63.31
1981- 11- 02		63.61	1981- 10- 05		63.97
1981- 08- 24		64.38	1981- 07- 27		64.83
1981- 06- 23		65.01	1981- 05- 26		65.40
1981- 04- 27		65.58	1981- 03- 23		65.69
1981- 02- 18		65.80	1981- 01- 19		66.16
1980- 10- 14		67.17	1980- 05- 14		70.74

AN200
SW
1 - 2 Miles
Lower

FED USGS **USGS2117081**

Agency cd:	USGS	Site no:	404410073333201
Site name:	N 9239. 1		
Latitude:	404410	EDR Site id:	USGS2117081
Longitude:	0733332	Dec lat:	40.73621166
Dec lon:	- 73.55845995	Coor meth:	M
Coor accr:	S	Latlong datum:	NAD27
Dec latlong datum:	NAD83	District:	36
State:	36	County:	059
Country:	US	Land net:	Not Reported
Location map:	NG 999 1	Map scale:	Not Reported
Altitude:	101.0		
Altitude method:	Level or other surveying method		
Altitude accuracy:	0.1		
Altitude datum:	National Geodetic Vertical Datum of 1929		
Hydrologic:	Southern Long Island. New York. Area = 1660 sq.mi.		
Topographic:	Not Reported		
Site type:	Ground- water other than Spring	Date construction:	Not Reported
Date inventoried:	Not Reported	Mean greenwich time offset:	EST
Local standard time flag:	N		
Type of ground water site:	Single well, other than collector or Ranney type		
Aquifer Type:	Not Reported		
Aquifer:	MAGOTHY AQUIFER		
Well depth:	206.	Hole depth:	Not Reported
Source of depth data:	Not Reported		
Project number:	Not Reported		
Real time data flag:	0	Daily flow data begin date:	0000- 00- 00
Daily flow data end date:	0000- 00- 00	Daily flow data count:	0
Peak flow data begin date:	0000- 00- 00	Peak flow data end date:	0000- 00- 00

Peak flow data count: 0
Water quality data begin date: 1979- 06- 06
Water quality data end date: 1990- 08- 16
Water quality data count: 8
Ground water data begin date: 1980- 05- 14
Ground water data end date: 1993- 12- 27
Ground water data count: 85

Ground- water levels, Number of Measurements: 85

Date	Feet below Surface	Feet to Sealevel	Date	Feet below Surface	Feet to Sealevel
1993- 12- 27		58.73	1993- 07- 01		61.40
1993- 05- 27		62.13	1993- 02- 05		60.95
1993- 01- 06		60.75	1992- 12- 16		60.07
1992- 10- 28		59.81	1992- 09- 23		60.15
1992- 08- 12		59.92	1992- 08- 04		59.99
1992- 06- 23		60.60	1992- 05- 11		61.17
1992- 02- 04		61.91	1991- 11- 27		62.51
1991- 10- 22		63.01	1991- 09- 05		63.51
1991- 08- 01		63.46	1991- 06- 24		64.31
1991- 05- 21		64.64	1991- 04- 25		64.77
1991- 03- 18		64.90	1991- 02- 19		64.93
1991- 01- 10		64.25	1990- 10- 22		64.05
1990- 08- 17		64.28	1990- 08- 16		64.32
1990- 05- 17		64.37	1990- 03- 28		63.47
1990- 02- 12		63.72	1990- 01- 18		63.98
1989- 11- 22		64.49	1989- 10- 23		63.73
1989- 09- 18		63.49	1989- 04- 13		58.31
1988- 11- 30		58.05	1988- 11- 18		57.61
1988- 09- 08		57.80	1987- 07- 29		60.67
1987- 05- 21		61.87	1986- 05- 08		62.14
1986- 01- 08		62.23	1985- 09- 26		62.46
1985- 07- 24		63.22	1985- 05- 14		63.88
1985- 03- 11		64.85	1985- 01- 14		65.82
1984- 11- 08		67.39	1984- 09- 27		68.54
1984- 07- 26		70.08	1984- 05- 24		68.65
1984- 04- 03		67.39	1984- 02- 02		66.51
1984- 01- 09		66.71	1983- 12- 02		65.34
1983- 10- 28		64.58	1983- 09- 22		64.22
1983- 08- 16		64.79	1983- 07- 12		65.05
1983- 06- 07		66.28	1983- 05- 03		65.73
1983- 03- 31		62.51	1983- 02- 24		61.74
1982- 12- 03		62.41	1982- 11- 02		62.68
1982- 09- 29		63.17	1982- 08- 13		63.95
1982- 07- 01		64.42	1982- 05- 26		64.03
1982- 04- 19		64.06	1982- 03- 17		64.37
1982- 02- 08		64.33	1982- 01- 05		63.19
1981- 12- 03		63.11	1981- 11- 02		63.35
1981- 10- 05		63.68	1981- 08- 24		64.01
1981- 07- 27		64.53	1981- 06- 26		64.67
1981- 05- 26		65.05	1981- 04- 27		65.37
1981- 03- 23		65.47	1981- 02- 18		65.55
1981- 01- 19		65.93	1980- 10- 14		66.82
1980- 05- 14		69.96			

AN201
SW
1 - 2 Miles
Lower

FED USGS **USGS2116866**

Agency cd:	USGS	Site no:	404410073333213
Site name:	CEDAR CREEK WELL 7C > 12/1/83 > 24RPD		
Latitude:	404410	EDR Site id:	USGS2116866
Longitude:	0733332	Dec lat:	40.73621166
Dec lon:	- 73.55845995	Coor meth:	M
Coor accr:	S	Latlong datum:	NAD27
Dec latlong datum:	NAD83	District:	36
State:	36	County:	059
Country:	US	Land net:	Not Reported
Location map:	FREEPORT S- 26- 2	Map scale:	24000
Altitude:	Not Reported		
Altitude method:	Not Reported		
Altitude accuracy:	Not Reported		
Altitude datum:	Not Reported		
Hydrologic:	Not Reported		
Topographic:	Not Reported		
Site type:	Ground- water other than Spring	Date construction:	Not Reported
Date inventoried:	Not Reported	Mean greenwich time offset:	EST
Local standard time flag:	N		
Type of ground water site:	Single well, other than collector or Ranney type		
Aquifer Type:	Not Reported		
Aquifer:	GLACIAL AQUIFER,UPPER		
Well depth:	45	Hole depth:	Not Reported
Source of depth data:	Not Reported		
Project number:	Not Reported		
Real time data flag:	Not Reported	Daily flow data begin date:	Not Reported
Daily flow data end date:	Not Reported	Daily flow data count:	Not Reported
Peak flow data begin date:	Not Reported	Peak flow data end date:	Not Reported
Peak flow data count:	Not Reported	Water quality data begin date:	Not Reported
Water quality data end date:	Not Reported	Water quality data count:	Not Reported
Ground water data begin date:	Not Reported	Ground water data end date:	Not Reported
Ground water data count:	Not Reported		

Ground- water levels, Number of Measurements: 0

AM202
NW
1 - 2 Miles
Higher

FED USGS **USGS2115816**

Agency cd:	USGS	Site no:	404539073333301
Site name:	N 10459. 1		
Latitude:	404539	EDR Site id:	USGS2115816
Longitude:	0733333	Dec lat:	40.76093352
Dec lon:	- 73.55873747	Coor meth:	M
Coor accr:	S	Latlong datum:	NAD27
Dec latlong datum:	NAD83	District:	36
State:	36	County:	059
Country:	US	Land net:	Not Reported
Location map:	NG 899 2 70	Map scale:	Not Reported
Altitude:	130.0		
Altitude method:	Level or other surveying method		
Altitude accuracy:	0.1		
Altitude datum:	National Geodetic Vertical Datum of 1929		
Hydrologic:	Southern Long Island. New York. Area = 1660 sq.mi.		
Topographic:	Not Reported		
Site type:	Ground- water other than Spring	Date construction:	Not Reported
Date inventoried:	Not Reported	Mean greenwich time offset:	EST

Local standard time flag:	N		
Type of ground water site:	Single well, other than collector or Ranney type		
Aquifer Type:	Not Reported		
Aquifer:	GLACIAL AQUIFER,UPPER		
Well depth:	68.	Hole depth:	Not Reported
Source of depth data:	Not Reported		
Project number:	Not Reported		
Real time data flag:	0	Daily flow data begin date:	0000- 00- 00
Daily flow data end date:	0000- 00- 00	Daily flow data count:	0
Peak flow data begin date:	0000- 00- 00	Peak flow data end date:	0000- 00- 00
Peak flow data count:	0	Water quality data begin date:	1990- 07- 25
Water quality data end date:	1991- 03- 27	Water quality data count:	3
Ground water data begin date:	1990- 05- 02	Ground water data end date:	1991- 08- 26
Ground water data count:	3		

Ground- water levels, Number of Measurements: 3

Date	Feet below Surface	Feet to Sealevel	Date	Feet below Surface	Feet to Sealevel
1991- 08- 26		77.48	1990- 07- 25		77.89
1990- 05- 02		76.47			

AO203
SSW
1 - 2 Miles
Lower

FED USGS **USGS2116975**

Agency cd:	USGS	Site no:	404402073331501
Site name:	N 9203. 1		
Latitude:	404402	EDR Site id:	USGS2116975
Longitude:	0733315	Dec lat:	40.73398943
Dec lon:	- 73.55373761	Coor meth:	M
Coor accr:	S	Latlong datum:	NAD27
Dec latlong datum:	NAD83	District:	36
State:	36	County:	059
Country:	US	Land net:	Not Reported
Location map:	NH1010 1	Map scale:	Not Reported
Altitude:	100.0		
Altitude method:	Level or other surveying method		
Altitude accuracy:	0.1		
Altitude datum:	National Geodetic Vertical Datum of 1929		
Hydrologic:	Southern Long Island. New York. Area = 1660 sq.mi.		
Topographic:	Not Reported		
Site type:	Ground- water other than Spring	Date construction:	Not Reported
Date inventoried:	Not Reported	Mean greenwich time offset:	EST
Local standard time flag:	N		
Type of ground water site:	Single well, other than collector or Ranney type		
Aquifer Type:	Not Reported		
Aquifer:	MAGOTHY AQUIFER		
Well depth:	101.	Hole depth:	Not Reported
Source of depth data:	Not Reported		
Project number:	EMDWRECHGE		
Real time data flag:	0	Daily flow data begin date:	0000- 00- 00
Daily flow data end date:	0000- 00- 00	Daily flow data count:	0
Peak flow data begin date:	0000- 00- 00	Peak flow data end date:	0000- 00- 00
Peak flow data count:	0	Water quality data begin date:	1978- 05- 31
Water quality data end date:	1984- 01- 04	Water quality data count:	3
Ground water data begin date:	0000- 00- 00	Ground water data end date:	0000- 00- 00
Ground water data count:	0		

Ground- water levels, Number of Measurements: 0

Map ID Direction Distance Elevation	Database	EDR ID Number
AK204 **WNW** **1 - 2 Miles** **Higher**	**FED USGS**	**USGS2116185**

Agency cd:	USGS	Site no:	404517073335501
Site name:	N 11847. 1		
Latitude:	404517	EDR Site id:	USGS2116185
Longitude:	0733355	Dec lat:	40.75482254
Dec lon:	- 73.56484884	Coor meth:	M
Coor accr:	S	Latlong datum:	NAD27
Dec latlong datum:	NAD83	District:	36
State:	36	County:	059
Country:	US	Land net:	Not Reported
Location map:	NG 972 2 70	Map scale:	Not Reported
Altitude:	120.0		
Altitude method:	Level or other surveying method		
Altitude accuracy:	0.1		
Altitude datum:	National Geodetic Vertical Datum of 1929		
Hydrologic:	Southern Long Island. New York. Area = 1660 sq.mi.		
Topographic:	Not Reported		
Site type:	Ground- water other than Spring	Date construction:	Not Reported
Date inventoried:	Not Reported	Mean greenwich time offset:	EST
Local standard time flag:	N		
Type of ground water site:	Single well, other than collector or Ranney type		
Aquifer Type:	Not Reported		
Aquifer:	MAGOTHY AQUIFER		
Well depth:	100.	Hole depth:	100.
Source of depth data:	Not Reported		
Project number:	Not Reported		
Real time data flag:	0	Daily flow data begin date:	0000- 00- 00
Daily flow data end date:	0000- 00- 00	Daily flow data count:	0
Peak flow data begin date:	0000- 00- 00	Peak flow data end date:	0000- 00- 00
Peak flow data count:	0	Water quality data begin date:	1991- 04- 05
Water quality data end date:	1991- 04- 05	Water quality data count:	1
Ground water data begin date:	1991- 08- 26	Ground water data end date:	1991- 08- 26
Ground water data count:	1		

Ground- water levels, Number of Measurements: 1

Date	Feet below Surface	Feet to Sealevel
1991- 08- 26		73.93

AL205 **NNW** **1 - 2 Miles** **Higher**	**FED USGS**	**USGS2115701**

Agency cd:	USGS	Site no:	404550073330402
Site name:	N 9341. 1		
Latitude:	404550	EDR Site id:	USGS2115701
Longitude:	0733304	Dec lat:	40.76398896
Dec lon:	- 73.55068163	Coor meth:	M
Coor accr:	S	Latlong datum:	NAD27
Dec latlong datum:	NAD83	District:	36
State:	36	County:	059
Country:	US	Land net:	Not Reported
Location map:	NH 818	Map scale:	Not Reported
Altitude:	130.0		
Altitude method:	Level or other surveying method		
Altitude accuracy:	0.1		
Altitude datum:	National Geodetic Vertical Datum of 1929		
Hydrologic:	Southern Long Island. New York. Area = 1660 sq.mi.		
Topographic:	Not Reported		
Site type:	Ground- water other than Spring	Date construction:	Not Reported
Date inventoried:	Not Reported	Mean greenwich time offset:	EST
Local standard time flag:	N		
Type of ground water site:	Single well, other than collector or Ranney type		
Aquifer Type:	Not Reported		
Aquifer:	MAGOTHY AQUIFER		
Well depth:	265.	Hole depth:	Not Reported
Source of depth data:	Not Reported		
Project number:	Not Reported		
Real time data flag:	0	Daily flow data begin date:	0000- 00- 00
Daily flow data end date:	0000- 00- 00	Daily flow data count:	0
Peak flow data begin date:	0000- 00- 00	Peak flow data end date:	0000- 00- 00
Peak flow data count:	0	Water quality data begin date:	1985- 05- 08
Water quality data end date:	1988- 03- 02	Water quality data count:	3
Ground water data begin date:	0000- 00- 00	Ground water data end date:	0000- 00- 00
Ground water data count:	0		

Ground- water levels, Number of Measurements: 0

AP206
SSE
1 - 2 Miles
Lower

FED USGS **USGS2117144**

Agency cd:	USGS	Site no:	404401073322003
Site name:	N 8550. 2		
Latitude:	404401	EDR Site id:	USGS2117144
Longitude:	0733220	Dec lat:	40.73371151
Dec lon:	- 73.53845939	Coor meth:	M
Coor accr:	S	Latlong datum:	NAD27
Dec latlong datum:	NAD83	District:	36
State:	36	County:	059
Country:	US	Land net:	Not Reported
Location map:	NH1050 1	Map scale:	Not Reported
Altitude:	103.0		
Altitude method:	Level or other surveying method		
Altitude accuracy:	0.1		
Altitude datum:	National Geodetic Vertical Datum of 1929		
Hydrologic:	Southern Long Island. New York. Area = 1660 sq.mi.		
Topographic:	Not Reported		
Site type:	Ground- water other than Spring	Date construction:	Not Reported
Date inventoried:	Not Reported	Mean greenwich time offset:	EST

Local standard time flag:	N		
Type of ground water site:	Single well, other than collector or Ranney type		
Aquifer Type:	Not Reported		
Aquifer:	Not Reported		
Well depth:	61.	Hole depth:	Not Reported
Source of depth data:	Not Reported		
Project number:	Not Reported		
Real time data flag:	0	Daily flow data begin date:	0000- 00- 00
Daily flow data end date:	0000- 00- 00	Daily flow data count:	0
Peak flow data begin date:	0000- 00- 00	Peak flow data end date:	0000- 00- 00
Peak flow data count:	0	Water quality data begin date:	0000- 00- 00
Water quality data end date:	0000- 00- 00	Water quality data count:	0
Ground water data begin date:	1973- 08- 14	Ground water data end date:	1975- 06- 11
Ground water data count:	32		

Ground- water levels, Number of Measurements: 32

Date	Feet below Surface	Feet to Sealevel	Date	Feet below Surface	Feet to Sealevel
1975- 06- 11		67.61	1975- 06- 03		67.62
1975- 05- 07		68.36	1975- 04- 01		66.94
1975- 03- 21		66.92	1975- 03- 04		66.51
1975- 02- 04		66.08	1975- 01- 07		65.73
1974- 12- 03		65.40	1974- 11- 04		65.70
1974- 10- 01		66.01	1974- 09- 03		66.12
1974- 08- 06		66.39	1974- 07- 02		67.26
1974- 06- 14		67.55	1974- 05- 07		68.11
1974- 03- 26		67.37	1974- 02- 26		67.32
1974- 01- 22		67.16	1973- 12- 24		66.65
1973- 11- 20		66.67	1973- 10- 23		67.20
1973- 10- 09		67.55	1973- 10- 02		67.72
1973- 09- 25		67.86	1973- 09- 20		68.01
1973- 09- 18		68.14	1973- 09- 11		68.18
1973- 09- 04		68.36	1973- 08- 28		68.63
1973- 08- 21		68.84	1973- 08- 14		68.95

AP207
SSE **FED USGS** **USGS2117142**
1 - 2 Miles
Lower

Agency cd:	USGS	Site no:	404401073322001
Site name:	N 1198. 1		
Latitude:	404401	EDR Site id:	USGS2117142
Longitude:	0733220	Dec lat:	40.73371151
Dec lon:	- 73.53845939	Coor meth:	M
Coor accr:	S	Latlong datum:	NAD27
Dec latlong datum:	NAD83	District:	36
State:	36	County:	059
Country:	US	Land net:	Not Reported
Location map:	NH1050 1 8	Map scale:	Not Reported
Altitude:	101.0		
Altitude method:	Level or other surveying method		
Altitude accuracy:	0.1		
Altitude datum:	National Geodetic Vertical Datum of 1929		
Hydrologic:	Southern Long Island. New York. Area = 1660 sq.mi.		
Topographic:	Not Reported		
Site type:	Ground- water other than Spring	Date construction:	Not Reported
Date inventoried:	Not Reported	Mean greenwich time offset:	EST

Local standard time flag:	N		
Type of ground water site:	Single well, other than collector or Ranney type		
Aquifer Type:	Not Reported		
Aquifer:	Not Reported		
Well depth:	52.	Hole depth:	52.
Source of depth data:	Not Reported		
Project number:	Not Reported		
Real time data flag:	0	Daily flow data begin date:	0000- 00- 00
Daily flow data end date:	0000- 00- 00	Daily flow data count:	0
Peak flow data begin date:	0000- 00- 00	Peak flow data end date:	0000- 00- 00
Peak flow data count:	0	Water quality data begin date:	0000- 00- 00
Water quality data end date:	0000- 00- 00	Water quality data count:	0
Ground water data begin date:	1939- 01- 06	Ground water data end date:	1966- 06- 02
Ground water data count:	305		

Ground- water levels, Number of Measurements: 305

Date	Feet below Surface	Feet to Sealevel	Date	Feet below Surface	Feet to Sealevel
1966- 06- 02		61.20	1966- 03- 02		60.57
1965- 11- 24		61.46	1965- 08- 19		63.00
1965- 06- 08		64.39	1965- 03- 15		64.58
1964- 12- 09		63.87	1964- 06- 25		66.63
1964- 04- 02		66.65	1963- 09- 18		66.04
1962- 03- 15		70.00	1961- 12- 21		69.62
1961- 10- 16		69.64	1961- 07- 14		69.37
1960- 12- 01		69.86	1960- 05- 25		66.58
1959- 10- 16		66.43	1959- 05- 08		68.57
1958- 12- 01		70.22	1958- 04- 24		69.29
1957- 07- 26		67.24	1957- 04- 29		66.46
1956- 11- 28		68.58	1956- 04- 13		69.92
1955- 12- 01		69.99	1955- 07- 25		66.06
1955- 04- 06		68.32	1954- 09- 22		67.59
1954- 04- 23		67.80	1953- 09- 23		70.20
1953- 03- 27		68.75	1952- 10- 21		69.00
1952- 06- 17		68.84	1951- 11- 28		66.95
1951- 05- 17		67.06	1951- 01- 04		65.54
1950- 09- 02		65.99	1950- 04- 13		66.35
1949- 11- 04		66.83	1949- 06- 15		69.73
1949- 01- 10		67.76	1947- 11- 01		64.40
1947- 10- 04		64.65	1947- 09- 08		64.86
1947- 08- 05		65.21	1947- 07- 02		65.44
1947- 05- 28		65.52	1947- 04- 29		65.31
1947- 03- 31		64.84	1947- 02- 28		64.91
1947- 01- 31		65.23	1946- 12- 31		65.65
1946- 11- 27		66.16	1946- 10- 29		66.57
1946- 09- 24		67.02	1946- 08- 29		67.27
1946- 07- 29		67.20	1946- 07- 11		67.36
1946- 06- 04		66.60	1946- 04- 25		66.96
1946- 04- 03		67.05	1946- 02- 26		67.00
1946- 02- 05		66.94	1945- 12- 26		65.41
1945- 11- 27		65.29	1945- 11- 02		65.52
1945- 10- 02		65.95	1945- 09- 05		66.13
1945- 08- 04		66.35	1945- 06- 29		66.33
1945- 06- 01		66.45	1945- 05- 04		66.61
1945- 03- 26		67.00	1945- 02- 26		67.24
1945- 01- 29		66.38	1944- 12- 26		65.86
1944- 11- 27		65.53	1944- 10- 30		65.88
1944- 09- 27		66.38	1944- 08- 28		65.99

Ground- water levels, continued.

Date	Feet below Surface	Feet to Sealevel
1944- 07- 26		66.50
1944- 06- 01		67.07
1944- 03- 27		66.00
1944- 02- 07		65.67
1943- 11- 29		64.61
1943- 09- 27		64.90
1943- 07- 31		65.72
1943- 05- 31		66.45
1943- 03- 27		66.74
1943- 01- 02		65.08
1942- 12- 19		65.06
1942- 12- 05		65.17
1942- 11- 21		65.29
1942- 11- 07		65.41
1942- 10- 24		65.57
1942- 10- 10		65.69
1942- 09- 26		65.78
1942- 09- 12		65.76
1942- 08- 29		65.43
1942- 08- 15		64.96
1942- 08- 01		64.79
1942- 07- 18		64.31
1942- 07- 06		64.39
1942- 06- 20		64.49
1942- 06- 06		64.44
1942- 05- 23		64.55
1942- 05- 09		64.57
1942- 04- 25		64.54
1942- 04- 11		64.33
1942- 03- 28		64.03
1942- 03- 14		63.92
1942- 02- 28		63.85
1942- 02- 14		63.72
1942- 01- 31		63.47
1942- 01- 17		63.56
1942- 01- 03		63.70
1941- 12- 20		63.77
1941- 12- 06		63.92
1941- 11- 22		64.09
1941- 11- 01		64.32
1941- 10- 18		64.50
1941- 10- 04		64.68
1941- 09- 20		64.79
1941- 09- 06		64.94
1941- 08- 23		65.06
1941- 08- 09		65.19
1941- 07- 26		65.29
1941- 07- 12		65.40
1941- 06- 28		65.49
1941- 06- 14		65.60
1941- 05- 31		65.75
1941- 05- 17		65.85
1941- 05- 03		65.93
1941- 04- 19		66.06
1941- 04- 05		66.15
1944- 06- 29		66.83
1944- 04- 29		66.14
1944- 03- 03		65.75
1943- 12- 31		64.65
1943- 11- 01		64.46
1943- 08- 30		65.32
1943- 06- 26		66.16
1943- 05- 01		66.77
1943- 03- 01		66.48
1942- 12- 26		65.02
1942- 12- 12		65.10
1942- 11- 28		65.23
1942- 11- 14		65.36
1942- 10- 31		65.47
1942- 10- 17		65.61
1942- 10- 03		65.75
1942- 09- 19		65.78
1942- 09- 05		65.63
1942- 08- 22		65.18
1942- 08- 08		64.86
1942- 07- 25		64.28
1942- 07- 11		64.36
1942- 06- 27		64.43
1942- 06- 13		64.48
1942- 05- 30		64.48
1942- 05- 16		64.58
1942- 05- 02		64.58
1942- 04- 18		64.44
1942- 04- 04		64.18
1942- 03- 21		63.93
1942- 03- 07		63.92
1942- 02- 21		63.92
1942- 02- 07		63.46
1942- 01- 24		63.53
1942- 01- 10		63.59
1941- 12- 27		63.69
1941- 12- 13		63.86
1941- 11- 29		64.01
1941- 11- 08		64.25
1941- 10- 25		64.41
1941- 10- 11		64.61
1941- 09- 27		64.74
1941- 09- 13		64.84
1941- 08- 30		64.99
1941- 08- 16		65.14
1941- 08- 02		65.24
1941- 07- 19		65.35
1941- 07- 05		65.46
1941- 06- 21		65.55
1941- 06- 07		65.70
1941- 05- 24		65.81
1941- 05- 10		65.91
1941- 04- 26		65.97
1941- 04- 12		66.10
1941- 03- 29		66.18

Ground- water levels, continued.

Date	Feet below Surface	Feet to Sealevel	Date	Feet below Surface	Feet to Sealevel
1941- 03- 22		66.13	1941- 03- 15		65.97
1941- 03- 08		66.01	1941- 03- 01		66.06
1941- 02- 22		66.30	1941- 02- 15		66.51
1941- 02- 08		66.99	1941- 02- 01		65.16
1941- 01- 25		65.19	1941- 01- 18		65.14
1941- 01- 11		65.17	1941- 01- 04		65.23
1940- 12- 28		65.27	1940- 12- 21		65.30
1940- 12- 14		65.33	1940- 12- 07		65.39
1940- 11- 30		65.42	1940- 11- 23		65.47
1940- 11- 16		65.54	1940- 11- 09		65.62
1940- 11- 02		65.71	1940- 10- 26		65.80
1940- 10- 19		65.89	1940- 10- 12		65.97
1940- 10- 05		66.04	1940- 09- 28		66.13
1940- 09- 21		66.22	1940- 09- 07		66.37
1940- 08- 31		66.45	1940- 08- 24		66.53
1940- 08- 17		66.57	1940- 08- 10		66.67
1940- 08- 03		66.73	1940- 07- 27		66.79
1940- 07- 20		66.84	1940- 07- 13		66.90
1940- 07- 06		66.91	1940- 06- 29		67.00
1940- 06- 22		67.03	1940- 06- 15		67.07
1940- 06- 08		67.07	1940- 06- 01		67.05
1940- 05- 25		67.05	1940- 05- 18		67.00
1940- 05- 11		66.94	1940- 05- 04		66.86
1940- 04- 27		66.77	1940- 04- 20		66.80
1940- 04- 13		66.86	1940- 04- 06		66.93
1940- 03- 30		67.00	1940- 03- 23		67.10
1940- 03- 16		67.20	1940- 03- 09		67.62
1940- 03- 02		66.52	1940- 02- 24		66.50
1940- 02- 17		66.36	1940- 02- 10		66.45
1940- 02- 03		66.53	1940- 01- 27		66.60
1940- 01- 20		66.64	1940- 01- 13		66.65
1940- 01- 06		66.75	1939- 12- 30		66.86
1939- 12- 23		66.95	1939- 12- 16		67.02
1939- 12- 09		67.12	1939- 12- 02		67.19
1939- 11- 25		67.24	1939- 11- 18		67.31
1939- 11- 11		67.35	1939- 11- 04		67.41
1939- 10- 28		67.55	1939- 10- 21		67.67
1939- 10- 14		67.79	1939- 10- 07		67.90
1939- 09- 30		68.01	1939- 09- 23		68.14
1939- 09- 16		68.27	1939- 09- 09		68.40
1939- 09- 02		68.52	1939- 08- 26		68.65
1939- 08- 19		68.76	1939- 08- 12		68.88
1939- 08- 05		69.09	1939- 07- 29		69.22
1939- 07- 22		69.38	1939- 07- 15		69.53
1939- 07- 08		69.65	1939- 07- 01		69.79
1939- 06- 24		69.91	1939- 06- 17		70.04
1939- 06- 10		70.14	1939- 06- 03		70.25
1939- 05- 27		70.32	1939- 05- 20		70.41
1939- 05- 13		70.48	1939- 05- 06		70.49
1939- 04- 29		70.44	1939- 04- 22		70.27
1939- 04- 15		70.00	1939- 04- 08		69.64
1939- 03- 31		69.37	1939- 03- 24		68.98
1939- 03- 17		68.72	1939- 03- 10		68.41
1939- 03- 03		68.20	1939- 02- 24		68.09
1939- 02- 17		67.99	1939- 02- 10		67.91

Ground- water levels, continued.

Date	Feet below Surface	Feet to Sealevel	Date	Feet below Surface	Feet to Sealevel
1939- 02- 03		67.37	1939- 01- 27		67.34
1939- 01- 20		67.38	1939- 01- 13		67.40
1939- 01- 06		67.38			

AP208
SSE **FED USGS** **USGS2117145**
1 - 2 Miles
Lower

Agency cd:	USGS	Site no:	404401073322004
Site name:	N 8550. 3		
Latitude:	404401	EDR Site id:	USGS2117145
Longitude:	0733220	Dec lat:	40.73371151
Dec lon:	- 73.53845939	Coor meth:	M
Coor accr:	S	Latlong datum:	NAD27
Dec latlong datum:	NAD83	District:	36
State:	36	County:	059
Country:	US	Land net:	Not Reported
Location map:	NH1050 1	Map scale:	Not Reported
Altitude:	101.0		
Altitude method:	Level or other surveying method		
Altitude accuracy:	0.1		
Altitude datum:	National Geodetic Vertical Datum of 1929		
Hydrologic:	Southern Long Island. New York. Area = 1660 sq.mi.		
Topographic:	Not Reported		
Site type:	Ground- water other than Spring	Date construction:	Not Reported
Date inventoried:	Not Reported	Mean greenwich time offset:	EST
Local standard time flag:	N		
Type of ground water site:	Single well, other than collector or Ranney type		
Aquifer Type:	Not Reported		
Aquifer:	MAGOTHY AQUIFER		
Well depth:	66.	Hole depth:	Not Reported
Source of depth data:	Not Reported		
Project number:	Not Reported		
Real time data flag:	0	Daily flow data begin date:	0000- 00- 00
Daily flow data end date:	0000- 00- 00	Daily flow data count:	0
Peak flow data begin date:	0000- 00- 00	Peak flow data end date:	0000- 00- 00
Peak flow data count:	0	Water quality data begin date:	0000- 00- 00
Water quality data end date:	0000- 00- 00	Water quality data count:	0
Ground water data begin date:	1975- 07- 16	Ground water data end date:	1992- 06- 29
Ground water data count:	58		

Ground- water levels, Number of Measurements: 58

Date	Feet below Surface	Feet to Sealevel	Date	Feet below Surface	Feet to Sealevel
1992- 06- 29		60.79	1992- 03- 16		61.67
1991- 10- 23		63.25	1991- 06- 25		64.72
1990- 10- 31		65.22	1990- 08- 17		64.62
1990- 03- 26		63.52	1987- 07- 29		60.62
1987- 05- 20		61.67	1984- 04- 30		69.51
1983- 08- 22		67.22	1983- 06- 21		67.39
1983- 04- 11		64.66	1982- 12- 10		67.03
1982- 09- 08		65.30	1982- 07- 07		65.20
1982- 03- 08		65.11	1982- 01- 07		64.01

Ground- water levels, continued.

Date	Feet below Surface	Feet to Sealevel	Date	Feet below Surface	Feet to Sealevel
1981- 09- 09		64.53	1981- 06- 04		65.45
1981- 03- 11		66.08	1980- 12- 18		66.82
1980- 09- 03		68.84	1980- 05- 28		70.37
1980- 03- 18		68.87	1979- 12- 05		68.94
1979- 09- 14		69.92	1979- 06- 07		71.84
1979- 05- 24		71.25	1979- 04- 19		70.93
1979- 03- 21		71.16	1979- 03- 08		70.33
1978- 12- 28		66.97	1978- 12- 05		66.74
1978- 11- 21		66.17	1978- 10- 24		66.78
1978- 09- 26		67.25	1978- 09- 11		68.24
1978- 08- 24		68.08	1978- 07- 27		68.55
1978- 06- 28		69.42	1978- 06- 06		70.61
1978- 05- 31		70.08	1978- 03- 22		70.83
1977- 12- 14		68.67	1977- 09- 01		65.56
1977- 06- 06		65.78	1977- 03- 29		65.60
1976- 12- 06		65.87	1976- 09- 07		67.32
1976- 06- 08		68.67	1976- 06- 01		68.18
1976- 03- 12		69.01	1975- 12- 30		67.42
1975- 12- 12		67.34	1975- 09- 22		67.41
1975- 09- 09		67.61	1975- 07- 16		67.48

AP209
SSE **FED USGS** **USGS2117143**
1 - 2 Miles
Lower

Agency cd:	USGS	Site no:	404401073322002
Site name:	N 8550. 1		
Latitude:	404401	EDR Site id:	USGS2117143
Longitude:	0733220	Dec lat:	40.73371151
Dec lon:	- 73.53845939	Coor meth:	M
Coor accr:	S	Latlong datum:	NAD27
Dec latlong datum:	NAD83	District:	36
State:	36	County:	059
Country:	US	Land net:	Not Reported
Location map:	NH1050 1	Map scale:	Not Reported
Altitude:	102.0		
Altitude method:	Level or other surveying method		
Altitude accuracy:	0.1		
Altitude datum:	National Geodetic Vertical Datum of 1929		
Hydrologic:	Southern Long Island. New York. Area = 1660 sq.mi.		
Topographic:	Not Reported		
Site type:	Ground- water other than Spring	Date construction:	Not Reported
Date inventoried:	Not Reported	Mean greenwich time offset:	EST
Local standard time flag:	N		
Type of ground water site:	Single well, other than collector or Ranney type		
Aquifer Type:	Not Reported		
Aquifer:	Not Reported		
Well depth:	63.	Hole depth:	Not Reported
Source of depth data:	Not Reported		
Project number:	Not Reported		
Real time data flag:	0	Daily flow data begin date:	0000- 00- 00
Daily flow data end date:	0000- 00- 00	Daily flow data count:	0
Peak flow data begin date:	0000- 00- 00	Peak flow data end date:	0000- 00- 00

Peak flow data count:	0	Water quality data begin date:	0000- 00- 00
Water quality data end date:	0000- 00- 00	Water quality data count:	0
Ground water data begin date:	1969- 04- 17	Ground water data end date:	1973- 08- 07
Ground water data count:	27		

Ground- water levels, Number of Measurements: 27

Date	Feet below Surface	Feet to Sealevel	Date	Feet below Surface	Feet to Sealevel
1973- 08- 07		69.17	1973- 07- 31		69.35
1973- 07- 24		69.42	1973- 07- 17		69.40
1973- 07- 10		69.43	1973- 07- 03		69.38
1973- 06- 26		68.97	1973- 06- 19		68.93
1973- 06- 12		68.97	1973- 06- 05		69.08
1973- 03- 22		67.87	1972- 12- 29		64.75
1972- 09- 13		63.52	1972- 06- 11		64.57
1972- 03- 20		63.78	1971- 12- 17		63.17
1971- 09- 30		62.66	1971- 07- 19		63.01
1971- 03- 26		63.64	1970- 12- 14		62.79
1970- 09- 21		63.92	1970- 06- 18		65.15
1970- 03- 09		64.98	1970- 01- 23		64.12
1969- 09- 24		64.13	1969- 07- 10		63.40
1969- 04- 17		62.85			

AQ210
WNW
1 - 2 Miles
Higher

FED USGS **USGS2115999**

Agency cd:	USGS	Site no:	404519073335501
Site name:	N 10325. 1		
Latitude:	404519	EDR Site id:	USGS2115999
Longitude:	0733355	Dec lat:	40.75537809
Dec lon:	- 73.56484884	Coor meth:	M
Coor accr:	S	Latlong datum:	NAD27
Dec latlong datum:	NAD83	District:	36
State:	36	County:	059
Country:	US	Land net:	Not Reported
Location map:	NG 971 2 70	Map scale:	Not Reported
Altitude:	119.0		
Altitude method:	Level or other surveying method		
Altitude accuracy:	0.1		
Altitude datum:	National Geodetic Vertical Datum of 1929		
Hydrologic:	Southern Long Island. New York. Area = 1660 sq.mi.		
Topographic:	Not Reported		
Site type:	Ground- water other than Spring	Date construction:	Not Reported
Date inventoried:	Not Reported	Mean greenwich time offset:	EST
Local standard time flag:	N		
Type of ground water site:	Single well, other than collector or Ranney type		
Aquifer Type:	Not Reported		
Aquifer:	GLACIAL AQUIFER,UPPER		
Well depth:	57.	Hole depth:	Not Reported
Source of depth data:	Not Reported		
Project number:	Not Reported		
Real time data flag:	0	Daily flow data begin date:	0000- 00- 00
Daily flow data end date:	0000- 00- 00	Daily flow data count:	0
Peak flow data begin date:	0000- 00- 00	Peak flow data end date:	0000- 00- 00

Peak flow data count:	0	Water quality data begin date:	1990- 06- 12
Water quality data end date:	1991- 04- 08	Water quality data count:	2
Ground water data begin date:	1990- 05- 01	Ground water data end date:	1991- 08- 26
Ground water data count:	4		

Ground- water levels, Number of Measurements: 4

Date	Feet below Surface	Feet to Sealevel	Date	Feet below Surface	Feet to Sealevel
1991- 08- 26		73.55	1990- 11- 05		74.47
1990- 06- 07		74.48	1990- 05- 01		73.24

AO211
SSW
1 - 2 Miles
Lower

FED USGS **USGS2117164**

Agency cd:	USGS	Site no:	404401073331502
Site name:	N 10158. 1		
Latitude:	404401	EDR Site id:	USGS2117164
Longitude:	0733315	Dec lat:	40.73371166
Dec lon:	- 73.55373761	Coor meth:	M
Coor accr:	S	Latlong datum:	NAD27
Dec latlong datum:	NAD83	District:	36
State:	36	County:	059
Country:	US	Land net:	Not Reported
Location map:	NH1010	Map scale:	Not Reported
Altitude:	Not Reported		
Altitude method:	Not Reported		
Altitude accuracy:	Not Reported		
Altitude datum:	Not Reported		
Hydrologic:	Southern Long Island. New York. Area = 1660 sq.mi.		
Topographic:	Not Reported		
Site type:	Ground- water other than Spring	Date construction:	Not Reported
Date inventoried:	Not Reported	Mean greenwich time offset:	EST
Local standard time flag:	N		
Type of ground water site:	Single well, other than collector or Ranney type		
Aquifer Type:	Not Reported		
Aquifer:	MAGOTHY AQUIFER		
Well depth:	85.	Hole depth:	Not Reported
Source of depth data:	Not Reported		
Project number:	Not Reported		
Real time data flag:	0	Daily flow data begin date:	0000- 00- 00
Daily flow data end date:	0000- 00- 00	Daily flow data count:	0
Peak flow data begin date:	0000- 00- 00	Peak flow data end date:	0000- 00- 00
Peak flow data count:	0	Water quality data begin date:	1984- 03- 15
Water quality data end date:	1985- 03- 15	Water quality data count:	2
Ground water data begin date:	1984- 11- 09	Ground water data end date:	1987- 07- 30
Ground water data count:	7		

Ground- water levels, Number of Measurements: 7

Date	Feet below Surface	Feet to Sealevel	Date	Feet below Surface	Feet to Sealevel
1987- 07- 30		59.38	1986- 05- 08		60.75
1985- 09- 26		60.12	1985- 07- 18		61.97
1985- 03- 15		63.36	1985- 01- 14		64.41
1984- 11- 09		65.83			

Map ID Direction Distance Elevation	Database	EDR ID Number
AO212 **SSW** **1 - 2 Miles** **Lower**	**FED USGS**	**USGS2117165**

Agency cd:	USGS	Site no:	404401073331503
Site name:	N 10157. 1		
Latitude:	404401	EDR Site id:	USGS2117165
Longitude:	0733315	Dec lat:	40.73371166
Dec lon:	- 73.55373761	Coor meth:	M
Coor accr:	S	Latlong datum:	NAD27
Dec latlong datum:	NAD83	District:	36
State:	36	County:	059
Country:	US	Land net:	Not Reported
Location map:	NH1010	Map scale:	Not Reported
Altitude:	Not Reported		
Altitude method:	Not Reported		
Altitude accuracy:	Not Reported		
Altitude datum:	Not Reported		
Hydrologic:	Southern Long Island. New York. Area = 1660 sq.mi.		
Topographic:	Not Reported		
Site type:	Ground- water other than Spring	Date construction:	Not Reported
Date inventoried:	Not Reported	Mean greenwich time offset:	EST
Local standard time flag:	N		
Type of ground water site:	Single well, other than collector or Ranney type		
Aquifer Type:	Not Reported		
Aquifer:	GLACIAL AQUIFER,UPPER		
Well depth:	43.	Hole depth:	Not Reported
Source of depth data:	Not Reported		
Project number:	Not Reported		
Real time data flag:	0	Daily flow data begin date:	0000- 00- 00
Daily flow data end date:	0000- 00- 00	Daily flow data count:	0
Peak flow data begin date:	0000- 00- 00	Peak flow data end date:	0000- 00- 00
Peak flow data count:	0	Water quality data begin date:	1984- 03- 15
Water quality data end date:	1985- 03- 19	Water quality data count:	2
Ground water data begin date:	1984- 11- 09	Ground water data end date:	1987- 07- 30
Ground water data count:	7		

Ground- water levels, Number of Measurements: 7

Date	Feet below Surface	Feet to Sealevel	Date	Feet below Surface	Feet to Sealevel
1987- 07- 30		59.37	1986- 05- 08		60.73
1985- 09- 26		61.10	1985- 07- 18		61.89
1985- 03- 15		63.32	1985- 01- 14		64.40
1984- 11- 09		65.79			

AO213 **SSW** **1 - 2 Miles** **Lower**	**FED USGS**	**USGS2117163**

Agency cd:	USGS	Site no:	404401073331501
Site name:	N 10159. 1		
Latitude:	404401	EDR Site id:	USGS2117163
Longitude:	0733315	Dec lat:	40.73371166
Dec lon:	- 73.55373761	Coor meth:	M
Coor accr:	S	Latlong datum:	NAD27
Dec latlong datum:	NAD83	District:	36
State:	36	County:	059
Country:	US	Land net:	Not Reported
Location map:	NH1010	Map scale:	Not Reported
Altitude:	Not Reported		
Altitude method:	Not Reported		
Altitude accuracy:	Not Reported		
Altitude datum:	Not Reported		
Hydrologic:	Southern Long Island. New York. Area = 1660 sq.mi.		
Topographic:	Not Reported		
Site type:	Ground- water other than Spring	Date construction:	Not Reported
Date inventoried:	Not Reported	Mean greenwich time offset:	EST
Local standard time flag:	N		
Type of ground water site:	Single well, other than collector or Ranney type		
Aquifer Type:	Not Reported		
Aquifer:	MAGOTHY AQUIFER		
Well depth:	120.	Hole depth:	Not Reported
Source of depth data:	Not Reported		
Project number:	Not Reported		
Real time data flag:	0	Daily flow data begin date:	0000- 00- 00
Daily flow data end date:	0000- 00- 00	Daily flow data count:	0
Peak flow data begin date:	0000- 00- 00	Peak flow data end date:	0000- 00- 00
Peak flow data count:	0	Water quality data begin date:	1984- 03- 15
Water quality data end date:	1985- 03- 15	Water quality data count:	2
Ground water data begin date:	1984- 11- 09	Ground water data end date:	1987- 07- 30
Ground water data count:	7		

Ground- water levels, Number of Measurements: 7

Date	Feet below Surface	Feet to Sealevel	Date	Feet below Surface	Feet to Sealevel
1987- 07- 30		59.32	1986- 05- 08		60.74
1985- 09- 26		61.10	1985- 07- 18		61.93
1985- 03- 15		63.32	1985- 01- 14		64.43
1984- 11- 09		65.78			

214
NW
1 - 2 Miles
Higher

FED USGS **USGS2115984**

Agency cd:	USGS	Site no:	404534073334201
Site name:	N 10461. 1		
Latitude:	404534	EDR Site id:	USGS2115984
Longitude:	0733342	Dec lat:	40.75954467
Dec lon:	- 73.56123756	Coor meth:	M
Coor accr:	S	Latlong datum:	NAD27
Dec latlong datum:	NAD83	District:	36
State:	36	County:	059
Country:	US	Land net:	Not Reported
Location map:	NG 980 2 70	Map scale:	Not Reported

Altitude:	126.0		
Altitude method:	Level or other surveying method		
Altitude accuracy:	0.1		
Altitude datum:	National Geodetic Vertical Datum of 1929		
Hydrologic:	Southern Long Island. New York. Area = 1660 sq.mi.		
Topographic:	Not Reported		
Site type:	Ground- water other than Spring	Date construction:	Not Reported
Date inventoried:	Not Reported	Mean greenwich time offset:	EST
Local standard time flag:	N		
Type of ground water site:	Single well, other than collector or Ranney type		
Aquifer Type:	Not Reported		
Aquifer:	GLACIAL AQUIFER,UPPER		
Well depth:	66.	Hole depth:	Not Reported
Source of depth data:	Not Reported		
Project number:	Not Reported		
Real time data flag:	0	Daily flow data begin date:	0000- 00- 00
Daily flow data end date:	0000- 00- 00	Daily flow data count:	0
Peak flow data begin date:	0000- 00- 00	Peak flow data end date:	0000- 00- 00
Peak flow data count:	0	Water quality data begin date:	1990- 06- 05
Water quality data end date:	1991- 03- 05	Water quality data count:	2
Ground water data begin date:	1990- 05- 02	Ground water data end date:	1991- 08- 26
Ground water data count:	4		

Ground- water levels, Number of Measurements: 4

Date	Feet below Surface	Feet to Sealevel	Date	Feet below Surface	Feet to Sealevel
1991- 08- 26		76.41	1990- 11- 05		77.12
1990- 06- 05		76.75	1990- 05- 02		75.69

AK215
WNW
1 - 2 Miles
Higher

FED USGS **USGS2116159**

Agency cd:	USGS	Site no:	404516073335701
Site name:	N 10466. 1		
Latitude:	404516	EDR Site id:	USGS2116159
Longitude:	0733357	Dec lat:	40.75454477
Dec lon:	- 73.56540442	Coor meth:	M
Coor accr:	S	Latlong datum:	NAD27
Dec latlong datum:	NAD83	District:	36
State:	36	County:	059
Country:	US	Land net:	Not Reported
Location map:	NG 972 2 70	Map scale:	Not Reported
Altitude:	118.0		
Altitude method:	Level or other surveying method		
Altitude accuracy:	0.1		
Altitude datum:	National Geodetic Vertical Datum of 1929		
Hydrologic:	Southern Long Island. New York. Area = 1660 sq.mi.		
Topographic:	Not Reported		
Site type:	Ground- water other than Spring	Date construction:	Not Reported
Date inventoried:	Not Reported	Mean greenwich time offset:	EST
Local standard time flag:	N		
Type of ground water site:	Single well, other than collector or Ranney type		
Aquifer Type:	Not Reported		
Aquifer:	GLACIAL AQUIFER,UPPER		
Well depth:	60.	Hole depth:	Not Reported
Source of depth data:	Not Reported		
Project number:	Not Reported		
Real time data flag:	0	Daily flow data begin date:	0000- 00- 00
Daily flow data end date:	0000- 00- 00	Daily flow data count:	0
Peak flow data begin date:	0000- 00- 00	Peak flow data end date:	0000- 00- 00

Peak flow data count:	0	Water quality data begin date:	1990- 06- 04
Water quality data end date:	1991- 01- 29	Water quality data count:	3
Ground water data begin date:	1990- 05- 02	Ground water data end date:	1991- 08- 26
Ground water data count:	4		

Ground- water levels, Number of Measurements: 4

Date	Feet below Surface	Feet to Sealevel	Date	Feet below Surface	Feet to Sealevel
1991- 08- 26		73.29	1990- 11- 05		74.29
1990- 06- 04		74.21	1990- 05- 02		73.09

AR216
WNW
1 - 2 Miles
Higher

FED USGS **USGS2116046**

Agency cd:	USGS	Site no:	404523073335301
Site name:	N 10458. 1		
Latitude:	404523	EDR Site id:	USGS2116046
Longitude:	0733353	Dec lat:	40.75648918
Dec lon:	- 73.56429325	Coor meth:	M
Coor accr:	S	Latlong datum:	NAD27
Dec latlong datum:	NAD83	District:	36
State:	36	County:	059
Country:	US	Land net:	Not Reported
Location map:	NG 971 2 70	Map scale:	Not Reported
Altitude:	122.0		
Altitude method:	Level or other surveying method		
Altitude accuracy:	0.1		
Altitude datum:	National Geodetic Vertical Datum of 1929		
Hydrologic:	Southern Long Island. New York. Area = 1660 sq.mi.		
Topographic:	Not Reported		
Site type:	Ground- water other than Spring	Date construction:	Not Reported
Date inventoried:	Not Reported	Mean greenwich time offset:	EST
Local standard time flag:	N		
Type of ground water site:	Single well, other than collector or Ranney type		
Aquifer Type:	Not Reported		
Aquifer:	MAGOTHY AQUIFER		
Well depth:	120.	Hole depth:	Not Reported
Source of depth data:	Not Reported		
Project number:	Not Reported		
Real time data flag:	0	Daily flow data begin date:	0000- 00- 00
Daily flow data end date:	0000- 00- 00	Daily flow data count:	0
Peak flow data begin date:	0000- 00- 00	Peak flow data end date:	0000- 00- 00
Peak flow data count:	0	Water quality data begin date:	1990- 06- 18
Water quality data end date:	1991- 03- 29	Water quality data count:	2
Ground water data begin date:	1990- 05- 02	Ground water data end date:	1991- 08- 26
Ground water data count:	4		

Ground- water levels, Number of Measurements: 4

Date	Feet below Surface	Feet to Sealevel	Date	Feet below Surface	Feet to Sealevel
1991- 08- 26		74.30	1990- 11- 05		75.19
1990- 06- 18		75.22	1990- 05- 02		74.00

Map ID Direction Distance Elevation	Database	EDR ID Number
AS217 **WNW** **1 - 2 Miles** **Higher**	**FED USGS**	**USGS2115889**

Agency cd:	USGS	Site no:	404527073335001
Site name:	N 10463. 1		
Latitude:	404527	EDR Site id:	USGS2115889
Longitude:	0733350	Dec lat:	40.75760027
Dec lon:	- 73.56345988	Coor meth:	M
Coor accr:	S	Latlong datum:	NAD27
Dec latlong datum:	NAD83	District:	36
State:	36	County:	059
Country:	US	Land net:	Not Reported
Location map:	NG 970 2 70	Map scale:	Not Reported
Altitude:	123.0		
Altitude method:	Level or other surveying method		
Altitude accuracy:	0.1		
Altitude datum:	National Geodetic Vertical Datum of 1929		
Hydrologic:	Southern Long Island. New York. Area = 1660 sq.mi.		
Topographic:	Not Reported		
Site type:	Ground- water other than Spring	Date construction:	Not Reported
Date inventoried:	Not Reported	Mean greenwich time offset:	EST
Local standard time flag:	N		
Type of ground water site:	Single well, other than collector or Ranney type		
Aquifer Type:	Not Reported		
Aquifer:	GLACIAL AQUIFER,UPPER		
Well depth:	64.	Hole depth:	Not Reported
Source of depth data:	Not Reported		
Project number:	Not Reported		
Real time data flag:	0	Daily flow data begin date:	0000- 00- 00
Daily flow data end date:	0000- 00- 00	Daily flow data count:	0
Peak flow data begin date:	0000- 00- 00	Peak flow data end date:	0000- 00- 00
Peak flow data count:	0	Water quality data begin date:	1990- 06- 13
Water quality data end date:	1991- 02- 28	Water quality data count:	2
Ground water data begin date:	1990- 05- 01	Ground water data end date:	1991- 08- 26
Ground water data count:	4		

Ground- water levels, Number of Measurements: 4

Date	Feet below Surface	Feet to Sealevel	Date	Feet below Surface	Feet to Sealevel
1991- 08- 26		74.88	1990- 11- 05		75.69
1990- 06- 13		75.64	1990- 05- 01		74.47

AK218 **WNW** **1 - 2 Miles** **Higher**	**FED USGS**	**USGS2116160**

Agency cd:	USGS	Site no:	404516073335801
Site name:	N 11850. 1		
Latitude:	404516	EDR Site id:	USGS2116160
Longitude:	0733358	Dec lat:	40.75454478
Dec lon:	- 73.56568221	Coor meth:	M
Coor accr:	S	Latlong datum:	NAD27
Dec latlong datum:	NAD83	District:	36
State:	36	County:	059
Country:	US	Land net:	Not Reported
Location map:	NG 972 2 70	Map scale:	Not Reported
Altitude:	118.8		
Altitude method:	Level or other surveying method		
Altitude accuracy:	0.1		
Altitude datum:	National Geodetic Vertical Datum of 1929		
Hydrologic:	Southern Long Island. New York. Area = 1660 sq.mi.		
Topographic:	Not Reported		
Site type:	Ground- water other than Spring	Date construction:	Not Reported
Date inventoried:	Not Reported	Mean greenwich time offset:	EST
Local standard time flag:	N		
Type of ground water site:	Single well, other than collector or Ranney type		
Aquifer Type:	Not Reported		
Aquifer:	GLACIAL AQUIFER,UPPER		
Well depth:	65.	Hole depth:	65.
Source of depth data:	Not Reported		
Project number:	Not Reported		
Real time data flag:	0	Daily flow data begin date:	0000- 00- 00
Daily flow data end date:	0000- 00- 00	Daily flow data count:	0
Peak flow data begin date:	0000- 00- 00	Peak flow data end date:	0000- 00- 00
Peak flow data count:	0	Water quality data begin date:	1991- 02- 20
Water quality data end date:	1991- 02- 21	Water quality data count:	2
Ground water data begin date:	1991- 08- 26	Ground water data end date:	1991- 08- 26
Ground water data count:	1		

Ground- water levels, Number of Measurements: 1

Date	Feet below Surface	Feet to Sealevel
1991- 08- 26		73.45

219
WNW
1 - 2 Miles
Lower

FED USGS **USGS2116283**

Agency cd:	USGS	Site no:	404509073340101
Site name:	N 11859. 1		
Latitude:	404509	EDR Site id:	USGS2116283
Longitude:	0733401	Dec lat:	40.75260036
Dec lon:	- 73.56651559	Coor meth:	M
Coor accr:	S	Latlong datum:	NAD27
Dec latlong datum:	NAD83	District:	36
State:	36	County:	059
Country:	US	Land net:	Not Reported
Location map:	NG 963 2 70	Map scale:	Not Reported
Altitude:	116.0		
Altitude method:	Level or other surveying method		
Altitude accuracy:	0.1		
Altitude datum:	National Geodetic Vertical Datum of 1929		
Hydrologic:	Southern Long Island. New York. Area = 1660 sq.mi.		
Topographic:	Not Reported		
Site type:	Ground- water other than Spring	Date construction:	Not Reported
Date inventoried:	Not Reported	Mean greenwich time offset:	EST

Local standard time flag:	N		
Type of ground water site:	Single well, other than collector or Ranney type		
Aquifer Type:	Not Reported		
Aquifer:	GLACIAL AQUIFER,UPPER		
Well depth:	60.	Hole depth:	60.
Source of depth data:	Not Reported		
Project number:	Not Reported		
Real time data flag:	0	Daily flow data begin date:	0000- 00- 00
Daily flow data end date:	0000- 00- 00	Daily flow data count:	0
Peak flow data begin date:	0000- 00- 00	Peak flow data end date:	0000- 00- 00
Peak flow data count:	0	Water quality data begin date:	1991- 01- 10
Water quality data end date:	1991- 01- 10	Water quality data count:	1
Ground water data begin date:	1991- 08- 26	Ground water data end date:	1991- 08- 26
Ground water data count:	1		

Ground- water levels, Number of Measurements: 1

Date	Feet below Surface	Feet to Sealevel
1991- 08- 26		72.90

220
NW
1 - 2 Miles
Higher

FED USGS **USGS2115838**

Agency cd:	USGS	Site no:	404541073333501
Site name:	N 5655. 1		
Latitude:	404541	EDR Site id:	USGS2115838
Longitude:	0733335	Dec lat:	40.76148908
Dec lon:	- 73.55929303	Coor meth:	M
Coor accr:	S	Latlong datum:	NAD27
Dec latlong datum:	NAD83	District:	36
State:	36	County:	059
Country:	US	Land net:	Not Reported
Location map:	NG 899 2	Map scale:	Not Reported
Altitude:	130.0		
Altitude method:	Level or other surveying method		
Altitude accuracy:	0.1		
Altitude datum:	National Geodetic Vertical Datum of 1929		
Hydrologic:	Lower Hudson. Connecticut, New Jersey, New York. Area = 720 sq.mi.		
Topographic:	Not Reported		
Site type:	Ground- water other than Spring	Date construction:	Not Reported
Date inventoried:	Not Reported	Mean greenwich time offset:	EST
Local standard time flag:	N		
Type of ground water site:	Single well, other than collector or Ranney type		
Aquifer Type:	Not Reported		
Aquifer:	MAGOTHY AQUIFER		
Well depth:	260.	Hole depth:	Not Reported
Source of depth data:	Not Reported		
Project number:	Not Reported		
Real time data flag:	0	Daily flow data begin date:	0000- 00- 00
Daily flow data end date:	0000- 00- 00	Daily flow data count:	0
Peak flow data begin date:	0000- 00- 00	Peak flow data end date:	0000- 00- 00
Peak flow data count:	0	Water quality data begin date:	1956- 07- 01
Water quality data end date:	1991- 03- 27	Water quality data count:	44
Ground water data begin date:	1961- 02- 14	Ground water data end date:	1964- 12- 18
Ground water data count:	3		

Ground- water levels, Number of Measurements: 3

Date	Feet below Surface	Feet to Sealevel	Date	Feet below Surface	Feet to Sealevel
1964- 12- 18		76.36	1964- 12- 15		50.80
1961- 02- 14		79.12			

AQ221
WNW
1 - 2 Miles
Higher

FED USGS **USGS2116200**

Agency cd:	USGS	Site no:	404518073335801
Site name:	N 10464. 1		
Latitude:	404518	EDR Site id:	USGS2116200
Longitude:	0733358	Dec lat:	40.75510032
Dec lon:	- 73.5656822	Coor meth:	M
Coor accr:	S	Latlong datum:	NAD27
Dec latlong datum:	NAD83	District:	36
State:	36	County:	059
Country:	US	Land net:	Not Reported
Location map:	NG 972 2 70	Map scale:	Not Reported
Altitude:	118.0		
Altitude method:	Level or other surveying method		
Altitude accuracy:	0.1		
Altitude datum:	National Geodetic Vertical Datum of 1929		
Hydrologic:	Southern Long Island. New York. Area = 1660 sq.mi.		
Topographic:	Not Reported		
Site type:	Ground- water other than Spring	Date construction:	Not Reported
Date inventoried:	Not Reported	Mean greenwich time offset:	EST
Local standard time flag:	N		
Type of ground water site:	Single well, other than collector or Ranney type		
Aquifer Type:	Not Reported		
Aquifer:	GLACIAL AQUIFER,UPPER		
Well depth:	60.	Hole depth:	Not Reported
Source of depth data:	Not Reported		
Project number:	Not Reported		
Real time data flag:	0	Daily flow data begin date:	0000- 00- 00
Daily flow data end date:	0000- 00- 00	Daily flow data count:	0
Peak flow data begin date:	0000- 00- 00	Peak flow data end date:	0000- 00- 00
Peak flow data count:	0	Water quality data begin date:	1990- 06- 07
Water quality data end date:	1991- 03- 12	Water quality data count:	2
Ground water data begin date:	1990- 05- 01	Ground water data end date:	1991- 08- 26
Ground water data count:	4		

Ground- water levels, Number of Measurements: 4

Date	Feet below Surface	Feet to Sealevel	Date	Feet below Surface	Feet to Sealevel
1991- 08- 26		73.45	1990- 11- 05		74.43
1990- 06- 07		74.35	1990- 05- 01		73.26

AT222
South
1 - 2 Miles
Lower

FED USGS **USGS2117221**

Agency cd:	USGS	Site no:	404355073325302
Site name:	N 10172. 1		
Latitude:	404355	EDR Site id:	USGS2117221
Longitude:	0733253	Dec lat:	40.73204496
Dec lon:	- 73.54762634	Coor meth:	M
Coor accr:	S	Latlong datum:	NAD27
Dec latlong datum:	NAD83	District:	36
State:	36	County:	059
Country:	US	Land net:	Not Reported
Location map:	NH1031	Map scale:	Not Reported
Altitude:	Not Reported		
Altitude method:	Not Reported		
Altitude accuracy:	Not Reported		
Altitude datum:	Not Reported		
Hydrologic:	Southern Long Island. New York. Area = 1660 sq.mi.		
Topographic:	Not Reported		
Site type:	Ground- water other than Spring	Date construction:	Not Reported
Date inventoried:	Not Reported	Mean greenwich time offset:	EST
Local standard time flag:	N		
Type of ground water site:	Single well, other than collector or Ranney type		
Aquifer Type:	Not Reported		
Aquifer:	MAGOTHY AQUIFER		
Well depth:	85.	Hole depth:	Not Reported
Source of depth data:	Not Reported		
Project number:	Not Reported		
Real time data flag:	0	Daily flow data begin date:	0000- 00- 00
Daily flow data end date:	0000- 00- 00	Daily flow data count:	0
Peak flow data begin date:	0000- 00- 00	Peak flow data end date:	0000- 00- 00
Peak flow data count:	0	Water quality data begin date:	1984- 03- 21
Water quality data end date:	1987- 03- 09	Water quality data count:	6
Ground water data begin date:	1984- 11- 09	Ground water data end date:	1987- 07- 29
Ground water data count:	8		

Ground- water levels, Number of Measurements: 8

Date	Feet below Surface	Feet to Sealevel	Date	Feet below Surface	Feet to Sealevel
1987- 07- 29		58.19	1987- 05- 19		59.28
1987- 03- 09		58.39	1986- 05- 08		59.40
1985- 09- 25		59.98	1985- 07- 18		60.84
1985- 03- 13		62.14	1984- 11- 09		64.62

AT223
South
1 - 2 Miles
Lower

FED USGS **USGS2117220**

Agency cd:	USGS	Site no:	404355073325301
Site name:	N 10171. 1		
Latitude:	404355	EDR Site id:	USGS2117220
Longitude:	0733253	Dec lat:	40.73204496
Dec lon:	- 73.54762634	Coor meth:	M
Coor accr:	S	Latlong datum:	NAD27
Dec latlong datum:	NAD83	District:	36
State:	36	County:	059
Country:	US	Land net:	Not Reported
Location map:	NH1031	Map scale:	Not Reported

Altitude:	Not Reported		
Altitude method:	Not Reported		
Altitude accuracy:	Not Reported		
Altitude datum:	Not Reported		
Hydrologic:	Southern Long Island. New York. Area = 1660 sq.mi.		
Topographic:	Not Reported		
Site type:	Ground- water other than Spring	Date construction:	Not Reported
Date inventoried:	Not Reported	Mean greenwich time offset:	EST
Local standard time flag:	N		
Type of ground water site:	Single well, other than collector or Ranney type		
Aquifer Type:	Not Reported		
Aquifer:	MAGOTHY AQUIFER		
Well depth:	120.	Hole depth:	Not Reported
Source of depth data:	Not Reported		
Project number:	Not Reported		
Real time data flag:	0	Daily flow data begin date:	0000- 00- 00
Daily flow data end date:	0000- 00- 00	Daily flow data count:	0
Peak flow data begin date:	0000- 00- 00	Peak flow data end date:	0000- 00- 00
Peak flow data count:	0	Water quality data begin date:	1984- 03- 21
Water quality data end date:	1987- 03- 09	Water quality data count:	6
Ground water data begin date:	1984- 11- 09	Ground water data end date:	1987- 07- 29
Ground water data count:	8		

Ground- water levels, Number of Measurements: 8

Date	Feet below Surface	Feet to Sealevel	Date	Feet below Surface	Feet to Sealevel
1987- 07- 29		58.16	1987- 05- 19		59.25
1987- 03- 09		58.37	1986- 05- 08		59.39
1985- 09- 25		59.94	1985- 07- 18		60.83
1985- 03- 13		62.13	1984- 11- 09		64.61

AT224
South
1 - 2 Miles
Lower

FED USGS **USGS2117222**

Agency cd:	USGS	Site no:	404355073325303
Site name:	N 10173. 1		
Latitude:	404355	EDR Site id:	USGS2117222
Longitude:	0733253	Dec lat:	40.73204496
Dec lon:	- 73.54762634	Coor meth:	M
Coor accr:	S	Latlong datum:	NAD27
Dec latlong datum:	NAD83	District:	36
State:	36	County:	059
Country:	US	Land net:	Not Reported
Location map:	NH1031	Map scale:	Not Reported
Altitude:	Not Reported		
Altitude method:	Not Reported		
Altitude accuracy:	Not Reported		
Altitude datum:	Not Reported		
Hydrologic:	Southern Long Island. New York. Area = 1660 sq.mi.		
Topographic:	Not Reported		
Site type:	Ground- water other than Spring	Date construction:	Not Reported
Date inventoried:	Not Reported	Mean greenwich time offset:	EST
Local standard time flag:	N		
Type of ground water site:	Single well, other than collector or Ranney type		
Aquifer Type:	Not Reported		
Aquifer:	GLACIAL AQUIFER,UPPER		
Well depth:	43.	Hole depth:	Not Reported
Source of depth data:	Not Reported		
Project number:	Not Reported		
Real time data flag:	0	Daily flow data begin date:	0000- 00- 00
Daily flow data end date:	0000- 00- 00	Daily flow data count:	0
Peak flow data begin date:	0000- 00- 00	Peak flow data end date:	0000- 00- 00

Peak flow data count:	0	Water quality data begin date:	1985- 03- 13
Water quality data end date:	1987- 03- 09	Water quality data count:	5
Ground water data begin date:	1984- 11- 09	Ground water data end date:	1987- 07- 29
Ground water data count:	7		

Ground- water levels, Number of Measurements: 7

Date	Feet below Surface	Feet to Sealevel	Date	Feet below Surface	Feet to Sealevel
1987- 07- 29		58.00	1987- 05- 28		59.02
1987- 05- 19		59.10	1987- 03- 09		58.18
1986- 05- 08		59.41	1985- 07- 18		60.88
1984- 11- 09		64.62			

AQ225
WNW
1 - 2 Miles
Higher

FED USGS **USGS2116034**

Agency cd:	USGS	Site no:	404522073335601
Site name:	N 10319. 1		
Latitude:	404522	EDR Site id:	USGS2116034
Longitude:	0733356	Dec lat:	40.75621142
Dec lon:	- 73.56512661	Coor meth:	M
Coor accr:	S	Latlong datum:	NAD27
Dec latlong datum:	NAD83	District:	36
State:	36	County:	059
Country:	US	Land net:	Not Reported
Location map:	NG 971 2 70	Map scale:	Not Reported
Altitude:	122.0		
Altitude method:	Level or other surveying method		
Altitude accuracy:	0.1		
Altitude datum:	National Geodetic Vertical Datum of 1929		
Hydrologic:	Southern Long Island. New York. Area = 1660 sq.mi.		
Topographic:	Not Reported		
Site type:	Ground- water other than Spring	Date construction:	Not Reported
Date inventoried:	Not Reported	Mean greenwich time offset:	EST
Local standard time flag:	N		
Type of ground water site:	Single well, other than collector or Ranney type		
Aquifer Type:	Not Reported		
Aquifer:	GLACIAL AQUIFER,UPPER		
Well depth:	57.	Hole depth:	Not Reported
Source of depth data:	Not Reported		
Project number:	Not Reported		
Real time data flag:	0	Daily flow data begin date:	0000- 00- 00
Daily flow data end date:	0000- 00- 00	Daily flow data count:	0
Peak flow data begin date:	0000- 00- 00	Peak flow data end date:	0000- 00- 00
Peak flow data count:	0	Water quality data begin date:	1990- 06- 18
Water quality data end date:	1991- 04- 10	Water quality data count:	2
Ground water data begin date:	1990- 05- 01	Ground water data end date:	1991- 08- 26
Ground water data count:	4		

Ground- water levels, Number of Measurements: 4

Date	Feet below Surface	Feet to Sealevel	Date	Feet below Surface	Feet to Sealevel
1991- 08- 26		74.25	1990- 11- 05		75.12
1990- 06- 18		75.17	1990- 05- 01		73.89

Map ID Direction Distance Elevation	Database	EDR ID Number
AR226 **WNW** **1 - 2 Miles** **Higher**	**FED USGS**	**USGS2116066**

Agency cd:	USGS	Site no:	404524073335501
Site name:	N 11843. 1		
Latitude:	404524	EDR Site id:	USGS2116066
Longitude:	0733355	Dec lat:	40.75676696
Dec lon:	- 73.56484882	Coor meth:	M
Coor accr:	S	Latlong datum:	NAD27
Dec latlong datum:	NAD83	District:	36
State:	36	County:	059
Country:	US	Land net:	Not Reported
Location map:	NG 971 2 70	Map scale:	Not Reported
Altitude:	122.0		
Altitude method:	Level or other surveying method		
Altitude accuracy:	0.1		
Altitude datum:	National Geodetic Vertical Datum of 1929		
Hydrologic:	Southern Long Island. New York. Area = 1660 sq.mi.		
Topographic:	Not Reported		
Site type:	Ground- water other than Spring	Date construction:	Not Reported
Date inventoried:	Not Reported	Mean greenwich time offset:	EST
Local standard time flag:	N		
Type of ground water site:	Single well, other than collector or Ranney type		
Aquifer Type:	Not Reported		
Aquifer:	GLACIAL AQUIFER,UPPER		
Well depth:	60.	Hole depth:	60.
Source of depth data:	Not Reported		
Project number:	Not Reported		
Real time data flag:	0	Daily flow data begin date:	0000- 00- 00
Daily flow data end date:	0000- 00- 00	Daily flow data count:	0
Peak flow data begin date:	0000- 00- 00	Peak flow data end date:	0000- 00- 00
Peak flow data count:	0	Water quality data begin date:	1991- 05- 23
Water quality data end date:	1991- 05- 23	Water quality data count:	2
Ground water data begin date:	1991- 08- 26	Ground water data end date:	1991- 08- 26
Ground water data count:	1		

Ground- water levels, Number of Measurements: 1

Date	Feet below Surface	Feet to Sealevel
1991- 08- 26		74.64

AU227 **NE** **1 - 2 Miles** **Higher**	**FED USGS**	**USGS2115991**

Agency cd:	USGS	Site no:	404535073314601
Site name:	N 9919. 1		
Latitude:	404535	EDR Site id:	USGS2115991
Longitude:	0733146	Dec lat:	40.75982214
Dec lon:	- 73.52901435	Coor meth:	M
Coor accr:	S	Latlong datum:	NAD27
Dec latlong datum:	NAD83	District:	36
State:	36	County:	059
Country:	US	Land net:	Not Reported
Location map:	NH 889 3104	Map scale:	Not Reported
Altitude:	136.0		
Altitude method:	Level or other surveying method		
Altitude accuracy:	0.1		
Altitude datum:	National Geodetic Vertical Datum of 1929		
Hydrologic:	Southern Long Island. New York. Area = 1660 sq.mi.		
Topographic:	Not Reported		
Site type:	Ground- water other than Spring	Date construction:	19810925
Date inventoried:	Not Reported	Mean greenwich time offset:	EST
Local standard time flag:	N		
Type of ground water site:	Single well, other than collector or Ranney type		
Aquifer Type:	Not Reported		
Aquifer:	GLACIAL AQUIFER,UPPER		
Well depth:	84.	Hole depth:	84.
Source of depth data:	Not Reported		
Project number:	Not Reported		
Real time data flag:	0	Daily flow data begin date:	0000- 00- 00
Daily flow data end date:	0000- 00- 00	Daily flow data count:	0
Peak flow data begin date:	0000- 00- 00	Peak flow data end date:	0000- 00- 00
Peak flow data count:	0	Water quality data begin date:	1983- 12- 05
Water quality data end date:	1988- 07- 26	Water quality data count:	3
Ground water data begin date:	1982- 12- 09	Ground water data end date:	1991- 08- 27
Ground water data count:	51		

Ground- water levels, Number of Measurements: 51

Date	Feet below Surface	Feet to Sealevel	Date	Feet below Surface	Feet to Sealevel
1991- 08- 27		76.76	1990- 04- 20		75.20
1989- 08- 30		74.06	1989- 07- 24		73.50
1989- 06- 27		72.47	1989- 05- 19		70.01
1989- 04- 26		69.41	1989- 03- 22		69.22
1989- 02- 28		69.38	1989- 01- 25		69.77
1988- 12- 29		69.69	1988- 11- 30		69.55
1988- 10- 14		68.96	1988- 09- 14		69.43
1988- 08- 09		69.74	1988- 07- 07		70.06
1988- 06- 02		70.55	1988- 05- 05		70.54
1988- 04- 11		70.70	1988- 03- 11		70.57
1988- 02- 11		70.59	1988- 01- 22		70.72
1987- 12- 16		70.98	1987- 11- 17		71.28
1987- 10- 16		71.50	1987- 09- 17		71.75
1987- 09- 16		71.77	1987- 08- 19		72.19
1987- 07- 28		72.63	1987- 07- 22		72.83
1987- 06- 23		73.10	1987- 05- 20		73.30
1987- 04- 16		73.20	1987- 03- 19		72.91
1987- 02- 19		72.75	1987- 01- 12		72.31
1986- 12- 16		72.06	1986- 11- 25		71.87
1986- 11- 03		71.91	1986- 09- 23		72.39
1986- 08- 29		72.81	1986- 07- 25		73.14
1986- 06- 12		75.25	1986- 05- 16		74.90

Ground- water levels, continued.

Date	Feet below Surface	Feet to Sealevel	Date	Feet below Surface	Feet to Sealevel
1986- 04- 18		75.25	1986- 03- 24		75.42
1986- 02- 24		75.53	1986- 01- 13		75.85
1985- 12- 10		76.01	1983- 04- 08		76.93
1982- 12- 09		76.50			

AS228
WNW
1 - 2 Miles
Higher

FED USGS **USGS2115890**

Agency cd:	USGS	Site no:	404527073335402
Site name:	N 9062. 1		
Latitude:	404527	EDR Site id:	USGS2115890
Longitude:	0733354	Dec lat:	40.75760028
Dec lon:	- 73.56457102	Coor meth:	M
Coor accr:	S	Latlong datum:	NAD27
Dec latlong datum:	NAD83	District:	36
State:	36	County:	059
Country:	US	Land net:	Not Reported
Location map:	NG 970 2	Map scale:	Not Reported
Altitude:	124.0		
Altitude method:	Level or other surveying method		
Altitude accuracy:	0.1		
Altitude datum:	National Geodetic Vertical Datum of 1929		
Hydrologic:	Southern Long Island. New York. Area = 1660 sq.mi.		
Topographic:	Not Reported		
Site type:	Ground- water other than Spring	Date construction:	Not Reported
Date inventoried:	Not Reported	Mean greenwich time offset:	EST
Local standard time flag:	N		
Type of ground water site:	Single well, other than collector or Ranney type		
Aquifer Type:	Not Reported		
Aquifer:	MAGOTHY AQUIFER		
Well depth:	143.	Hole depth:	Not Reported
Source of depth data:	Not Reported		
Project number:	Not Reported		
Real time data flag:	Not Reported	Daily flow data begin date:	Not Reported
Daily flow data end date:	Not Reported	Daily flow data count:	Not Reported
Peak flow data begin date:	Not Reported	Peak flow data end date:	Not Reported
Peak flow data count:	Not Reported	Water quality data begin date:	Not Reported
Water quality data end date:	Not Reported	Water quality data count:	Not Reported
Ground water data begin date:	Not Reported	Ground water data end date:	Not Reported
Ground water data count:	Not Reported		

Ground- water levels, Number of Measurements: 0

AS229
WNW
1 - 2 Miles
Higher

FED USGS **USGS2115904**

Agency cd:	USGS	Site no:	404528073335101
Site name:	N 4383. 1		
Latitude:	404527	EDR Site id:	USGS2115904
Longitude:	0733354	Dec lat:	40.75760028
Dec lon:	- 73.56457102	Coor meth:	M
Coor accr:	S	Latlong datum:	NAD27
Dec latlong datum:	NAD83	District:	36
State:	36	County:	059
Country:	US	Land net:	Not Reported
Location map:	NG 970 2 70	Map scale:	Not Reported
Altitude:	124.0		
Altitude method:	Level or other surveying method		
Altitude accuracy:	0.1		
Altitude datum:	National Geodetic Vertical Datum of 1929		
Hydrologic:	Southern Long Island. New York. Area = 1660 sq.mi.		
Topographic:	Not Reported		
Site type:	Ground- water other than Spring	Date construction:	Not Reported
Date inventoried:	Not Reported	Mean greenwich time offset:	EST
Local standard time flag:	N		
Type of ground water site:	Single well, other than collector or Ranney type		
Aquifer Type:	Not Reported		
Aquifer:	MAGOTHY AQUIFER		
Well depth:	136.	Hole depth:	Not Reported
Source of depth data:	Not Reported		
Project number:	Not Reported		
Real time data flag:	0	Daily flow data begin date:	0000- 00- 00
Daily flow data end date:	0000- 00- 00	Daily flow data count:	0
Peak flow data begin date:	0000- 00- 00	Peak flow data end date:	0000- 00- 00
Peak flow data count:	0	Water quality data begin date:	1967- 09- 13
Water quality data end date:	1970- 03- 12	Water quality data count:	2
Ground water data begin date:	0000- 00- 00	Ground water data end date:	0000- 00- 00
Ground water data count:	0		

Ground- water levels, Number of Measurements: 0

AV230
SSW
1 - 2 Miles
Lower

FED USGS **USGS2117207**

Agency cd:	USGS	Site no:	404354073330203
Site name:	N 10151. 1		
Latitude:	404354	EDR Site id:	USGS2117207
Longitude:	0733302	Dec lat:	40.73176722
Dec lon:	- 73.55012641	Coor meth:	M
Coor accr:	S	Latlong datum:	NAD27
Dec latlong datum:	NAD83	District:	36
State:	36	County:	059
Country:	US	Land net:	Not Reported
Location map:	NH1021	Map scale:	Not Reported
Altitude:	Not Reported		
Altitude method:	Not Reported		
Altitude accuracy:	Not Reported		
Altitude datum:	Not Reported		
Hydrologic:	Southern Long Island. New York. Area = 1660 sq.mi.		
Topographic:	Not Reported		
Site type:	Ground- water other than Spring	Date construction:	Not Reported
Date inventoried:	Not Reported	Mean greenwich time offset:	EST

Local standard time flag:	N		
Type of ground water site:	Single well, other than collector or Ranney type		
Aquifer Type:	Not Reported		
Aquifer:	GLACIAL AQUIFER,UPPER		
Well depth:	40.	Hole depth:	Not Reported
Source of depth data:	Not Reported		
Project number:	Not Reported		
Real time data flag:	0	Daily flow data begin date:	0000- 00- 00
Daily flow data end date:	0000- 00- 00	Daily flow data count:	0
Peak flow data begin date:	0000- 00- 00	Peak flow data end date:	0000- 00- 00
Peak flow data count:	0	Water quality data begin date:	1985- 03- 14
Water quality data end date:	1987- 03- 09	Water quality data count:	6
Ground water data begin date:	1984- 11- 09	Ground water data end date:	1987- 07- 29
Ground water data count:	7		

Ground- water levels, Number of Measurements: 7

Date	Feet below Surface	Feet to Sealevel	Date	Feet below Surface	Feet to Sealevel
1987- 07- 29		58.08	1987- 05- 28		59.07
1987- 05- 19		59.15	1987- 03- 09		58.26
1986- 05- 08		59.47	1985- 07- 10		60.81
1984- 11- 09		64.33			

AV231
SSW **FED USGS** **USGS2117205**
1 - 2 Miles
Lower

Agency cd:	USGS	Site no:	404354073330201
Site name:	N 10153. 1		
Latitude:	404354	EDR Site id:	USGS2117205
Longitude:	0733302	Dec lat:	40.73176722
Dec lon:	- 73.55012641	Coor meth:	M
Coor accr:	S	Latlong datum:	NAD27
Dec latlong datum:	NAD83	District:	36
State:	36	County:	059
Country:	US	Land net:	Not Reported
Location map:	NH1021	Map scale:	Not Reported
Altitude:	94.0		
Altitude method:	Level or other surveying method		
Altitude accuracy:	0.1		
Altitude datum:	National Geodetic Vertical Datum of 1929		
Hydrologic:	Southern Long Island. New York. Area = 1660 sq.mi.		
Topographic:	Not Reported		
Site type:	Ground- water other than Spring	Date construction:	Not Reported
Date inventoried:	Not Reported	Mean greenwich time offset:	EST
Local standard time flag:	N		
Type of ground water site:	Single well, other than collector or Ranney type		
Aquifer Type:	Not Reported		
Aquifer:	MAGOTHY AQUIFER		
Well depth:	120.	Hole depth:	Not Reported
Source of depth data:	Not Reported		
Project number:	Not Reported		
Real time data flag:	0	Daily flow data begin date:	0000- 00- 00
Daily flow data end date:	0000- 00- 00	Daily flow data count:	0
Peak flow data begin date:	0000- 00- 00	Peak flow data end date:	0000- 00- 00

Peak flow data count:	0	Water quality data begin date:	1984- 03- 20
Water quality data end date:	1987- 03- 06	Water quality data count:	7
Ground water data begin date:	1984- 11- 09	Ground water data end date:	1990- 05- 03
Ground water data count:	10		

Ground- water levels, Number of Measurements: 10

Date	Feet below Surface	Feet to Sealevel	Date	Feet below Surface	Feet to Sealevel
1990- 05- 03		61.14	1990- 04- 26		60.09
1987- 07- 29		58.20	1987- 05- 19		59.26
1987- 03- 06		58.33	1986- 05- 08		59.40
1985- 09- 25		59.94	1985- 07- 10		60.88
1985- 03- 14		61.69	1984- 11- 09		64.55

AV232
SSW
1 - 2 Miles
Lower

FED USGS **USGS2117206**

Agency cd:	USGS	Site no:	404354073330202
Site name:	N 10152. 1		
Latitude:	404354	EDR Site id:	USGS2117206
Longitude:	0733302	Dec lat:	40.73176722
Dec lon:	- 73.55012641	Coor meth:	M
Coor accr:	S	Latlong datum:	NAD27
Dec latlong datum:	NAD83	District:	36
State:	36	County:	059
Country:	US	Land net:	Not Reported
Location map:	NH1021	Map scale:	Not Reported
Altitude:	94.0		
Altitude method:	Level or other surveying method		
Altitude accuracy:	0.1		
Altitude datum:	National Geodetic Vertical Datum of 1929		
Hydrologic:	Southern Long Island. New York. Area = 1660 sq.mi.		
Topographic:	Not Reported		
Site type:	Ground- water other than Spring	Date construction:	Not Reported
Date inventoried:	Not Reported	Mean greenwich time offset:	EST
Local standard time flag:	N		
Type of ground water site:	Single well, other than collector or Ranney type		
Aquifer Type:	Not Reported		
Aquifer:	MAGOTHY AQUIFER		
Well depth:	85.	Hole depth:	Not Reported
Source of depth data:	Not Reported		
Project number:	Not Reported		
Real time data flag:	0	Daily flow data begin date:	0000- 00- 00
Daily flow data end date:	0000- 00- 00	Daily flow data count:	0
Peak flow data begin date:	0000- 00- 00	Peak flow data end date:	0000- 00- 00
Peak flow data count:	0	Water quality data begin date:	1984- 03- 20
Water quality data end date:	1987- 03- 06	Water quality data count:	7
Ground water data begin date:	1984- 11- 09	Ground water data end date:	1990- 05- 03
Ground water data count:	10		

Ground- water levels, Number of Measurements: 10

Date	Feet below Surface	Feet to Sealevel	Date	Feet below Surface	Feet to Sealevel
1990- 05- 03		61.14	1990- 04- 26		61.08
1987- 07- 29		58.19	1987- 05- 19		59.25

Ground- water levels, continued.

Date	Feet below Surface	Feet to Sealevel	Date	Feet below Surface	Feet to Sealevel
1987- 03- 06		58.24	1986- 05- 08		59.38
1985- 09- 25		59.89	1985- 07- 10		60.85
1985- 03- 14		61.78	1984- 11- 09		64.31

AW233
SSW
1 - 2 Miles
Lower

FED USGS **USGS2117263**

Agency cd:	USGS	Site no:	404357073331601
Site name:	N 9202. 1		
Latitude:	404357	EDR Site id:	USGS2117263
Longitude:	0733316	Dec lat:	40.73260057
Dec lon:	- 73.55401541	Coor meth:	M
Coor accr:	S	Latlong datum:	NAD27
Dec latlong datum:	NAD83	District:	36
State:	36	County:	059
Country:	US	Land net:	Not Reported
Location map:	NH1011 1	Map scale:	Not Reported
Altitude:	98.0		
Altitude method:	Level or other surveying method		
Altitude accuracy:	0.1		
Altitude datum:	National Geodetic Vertical Datum of 1929		
Hydrologic:	Southern Long Island. New York. Area = 1660 sq.mi.		
Topographic:	Not Reported		
Site type:	Ground- water other than Spring	Date construction:	Not Reported
Date inventoried:	Not Reported	Mean greenwich time offset:	EST
Local standard time flag:	N		
Type of ground water site:	Single well, other than collector or Ranney type		
Aquifer Type:	Not Reported		
Aquifer:	MAGOTHY AQUIFER		
Well depth:	101.	Hole depth:	Not Reported
Source of depth data:	Not Reported		
Project number:	EMDWRECHGE		
Real time data flag:	0	Daily flow data begin date:	0000- 00- 00
Daily flow data end date:	0000- 00- 00	Daily flow data count:	0
Peak flow data begin date:	0000- 00- 00	Peak flow data end date:	0000- 00- 00
Peak flow data count:	0	Water quality data begin date:	1978- 06- 12
Water quality data end date:	1983- 09- 09	Water quality data count:	2
Ground water data begin date:	0000- 00- 00	Ground water data end date:	0000- 00- 00
Ground water data count:	0		

Ground- water levels, Number of Measurements: 0

AT234
South
1 - 2 Miles
Lower

FED USGS **USGS2117386**

Agency cd:	USGS	Site no:	404353073325701
Site name:	N 10348. 1		
Latitude:	404353	EDR Site id:	USGS2117386
Longitude:	0733257	Dec lat:	40.73148943
Dec lon:	- 73.54873749	Coor meth:	M
Coor accr:	S	Latlong datum:	NAD27
Dec latlong datum:	NAD83	District:	36
State:	36	County:	059
Country:	US	Land net:	Not Reported
Location map:	NH1021 1 8	Map scale:	Not Reported
Altitude:	94.5		
Altitude method:	Level or other surveying method		
Altitude accuracy:	0.1		
Altitude datum:	National Geodetic Vertical Datum of 1929		
Hydrologic:	Southern Long Island. New York. Area = 1660 sq.mi.		
Topographic:	Not Reported		
Site type:	Ground- water other than Spring	Date construction:	Not Reported
Date inventoried:	Not Reported	Mean greenwich time offset:	EST
Local standard time flag:	N		
Type of ground water site:	Single well, other than collector or Ranney type		
Aquifer Type:	Not Reported		
Aquifer:	MAGOTHY AQUIFER		
Well depth:	131.	Hole depth:	Not Reported
Source of depth data:	Not Reported		
Project number:	Not Reported		
Real time data flag:	0	Daily flow data begin date:	0000- 00- 00
Daily flow data end date:	0000- 00- 00	Daily flow data count:	0
Peak flow data begin date:	0000- 00- 00	Peak flow data end date:	0000- 00- 00
Peak flow data count:	0	Water quality data begin date:	1985- 07- 11
Water quality data end date:	1988- 04- 29	Water quality data count:	6
Ground water data begin date:	1985- 07- 11	Ground water data end date:	1987- 07- 29
Ground water data count:	4		

Ground- water levels, Number of Measurements: 4

Date	Feet below Surface	Feet to Sealevel	Date	Feet below Surface	Feet to Sealevel
1987- 07- 29		58.14	1987- 03- 10		58.35
1986- 05- 08		59.38	1985- 07- 11		60.90

235
NNE
1 - 2 Miles
Higher

FED USGS **USGS2115699**

Agency cd:	USGS	Site no:	404550073320901
Site name:	N 10316. 1		
Latitude:	404550	EDR Site id:	USGS2115699
Longitude:	0733209	Dec lat:	40.76398882
Dec lon:	- 73.53540338	Coor meth:	M
Coor accr:	S	Latlong datum:	NAD27
Dec latlong datum:	NAD83	District:	36
State:	36	County:	059
Country:	US	Land net:	Not Reported
Location map:	NH 868 3104	Map scale:	Not Reported

Altitude:	135.0		
Altitude method:	Level or other surveying method		
Altitude accuracy:	0.1		
Altitude datum:	National Geodetic Vertical Datum of 1929		
Hydrologic:	Southern Long Island. New York. Area = 1660 sq.mi.		
Topographic:	Not Reported		
Site type:	Ground- water other than Spring	Date construction:	Not Reported
Date inventoried:	Not Reported	Mean greenwich time offset:	EST
Local standard time flag:	N		
Type of ground water site:	Single well, other than collector or Ranney type		
Aquifer Type:	Not Reported		
Aquifer:	GLACIAL AQUIFER,UPPER		
Well depth:	72.	Hole depth:	Not Reported
Source of depth data:	Not Reported		
Project number:	Not Reported		
Real time data flag:	0	Daily flow data begin date:	0000- 00- 00
Daily flow data end date:	0000- 00- 00	Daily flow data count:	0
Peak flow data begin date:	0000- 00- 00	Peak flow data end date:	0000- 00- 00
Peak flow data count:	0	Water quality data begin date:	0000- 00- 00
Water quality data end date:	0000- 00- 00	Water quality data count:	0
Ground water data begin date:	1990- 05- 02	Ground water data end date:	1991- 08- 27
Ground water data count:	2		

Ground- water levels, Number of Measurements: 2

Date	Feet below Surface	Feet to Sealevel	Date	Feet below Surface	Feet to Sealevel
1991- 08- 27		79.27	1990- 05- 02		77.20

AW236
SSW
1 - 2 Miles
Lower

FED USGS **USGS2117264**

Agency cd:	USGS	Site no:	404357073331701
Site name:	N 9084. 1		
Latitude:	404357	EDR Site id:	USGS2117264
Longitude:	0733317	Dec lat:	40.73260058
Dec lon:	- 73.55429319	Coor meth:	M
Coor accr:	S	Latlong datum:	NAD27
Dec latlong datum:	NAD83	District:	36
State:	36	County:	059
Country:	US	Land net:	Not Reported
Location map:	NH1001 1	Map scale:	Not Reported
Altitude:	96.0		
Altitude method:	Level or other surveying method		
Altitude accuracy:	0.1		
Altitude datum:	National Geodetic Vertical Datum of 1929		
Hydrologic:	Lower Hudson. Connecticut, New Jersey, New York. Area = 720 sq.mi.		
Topographic:	Not Reported		
Site type:	Ground- water other than Spring	Date construction:	Not Reported
Date inventoried:	Not Reported	Mean greenwich time offset:	EST
Local standard time flag:	N		
Type of ground water site:	Single well, other than collector or Ranney type		
Aquifer Type:	Not Reported		
Aquifer:	MAGOTHY AQUIFER		
Well depth:	143.	Hole depth:	Not Reported
Source of depth data:	Not Reported		
Project number:	Not Reported		
Real time data flag:	0	Daily flow data begin date:	0000- 00- 00
Daily flow data end date:	0000- 00- 00	Daily flow data count:	0
Peak flow data begin date:	0000- 00- 00	Peak flow data end date:	0000- 00- 00

GEOCHECK - PHYSICAL SETTING SOURCE MAP FINDINGS

Peak flow data count: 0
Water quality data begin date: 1976- 04- 28
Water quality data end date: 1976- 04- 28
Water quality data count: 1
Ground water data begin date: 1975- 09- 03
Ground water data end date: 1987- 07- 30
Ground water data count: 380

Ground- water levels, Number of Measurements: 380

Date	Feet below Surface	Feet to Sealevel	Date	Feet below Surface	Feet to Sealevel
1987- 07- 30		60.58	1987- 05- 22		60.42
1984- 05- 03		67.01	1984- 03- 07		64.51
1984- 01- 31		64.99	1984- 01- 06		65.42
1984- 01- 06		65.42	1983- 11- 23		65.16
1983- 11- 02		64.78			
1983- 10- 27		64.62			
Note: Other conditions existed that would affect the measured water level.					
1983- 10- 19		63.27	1983- 10- 14		63.18
1983- 10- 06		63.07	1983- 09- 28		62.94
1983- 09- 21		63.16	1983- 09- 15		63.42
1983- 09- 07		63.56	1983- 08- 31		63.70
1983- 08- 24		63.74	1983- 08- 17		63.80
1983- 08- 11		63.61	1983- 08- 03		63.62
1983- 07- 28		63.57	1983- 07- 19		63.76
1983- 07- 15		63.92	1983- 06- 23		64.76
1983- 06- 15		64.82	1983- 06- 08		64.99
1983- 06- 02		65.04	1983- 05- 25		65.05
1983- 05- 18		64.97	1983- 05- 11		64.83
1983- 05- 05		64.56	1983- 04- 27		63.63
1983- 04- 20		62.47	1983- 04- 13		61.61
1983- 04- 08		61.11	1983- 03- 30		60.77
1983- 03- 22		60.42	1983- 03- 16		60.23
1983- 03- 11		59.98	1983- 03- 03		60.05
1983- 02- 16		60.32	1983- 02- 09		60.38
1983- 02- 04		60.11	1983- 02- 04		60.39
1983- 01- 26		60.68	1983- 01- 21		60.92
1983- 01- 12		60.74	1983- 01- 05		60.72
1982- 12- 29		60.55	1982- 12- 21		60.44
1982- 12- 15		60.59	1982- 12- 08		60.67
1982- 12- 02		60.80	1982- 11- 23		60.84
1982- 11- 17		60.99	1982- 11- 10		61.07
1982- 11- 02		61.27	1982- 10- 27		61.41
1982- 10- 20		61.33	1982- 10- 13		61.40
1982- 09- 24		61.70	1982- 09- 17		61.82
1982- 09- 08		62.03	1982- 08- 31		62.16
1982- 08- 27		62.18	1982- 08- 18		62.32
1982- 08- 12		62.33	1982- 08- 04		62.42
1982- 07- 29		62.48	1982- 07- 21		62.64
1982- 07- 14		62.66	1982- 07- 08		62.82
1982- 06- 30		62.73	1982- 06- 24		62.76
1982- 06- 08		62.54	1982- 05- 18		62.34
1982- 05- 11		62.42	1982- 04- 30		62.39
1982- 04- 21		62.30	1982- 04- 13		62.27
1982- 03- 30		62.27	1982- 03- 16		62.42
1982- 03- 12		62.47	1982- 03- 05		62.44
1982- 02- 24		62.54	1982- 02- 17		62.52
1982- 02- 02		62.17	1982- 01- 27		62.01
1982- 01- 05		61.28	1981- 12- 30		61.25
1981- 12- 22		61.03	1981- 12- 17		61.23
1981- 12- 10		61.15	1981- 11- 19		61.36

Ground- water levels, continued.

Date	Feet below Surface	Feet to Sealevel	Date	Feet below Surface	Feet to Sealevel
1981- 11- 12		61.51	1981- 11- 05		61.48
1981- 10- 28		61.28	1981- 10- 21		61.50
1981- 09- 30		61.79	1981- 09- 23		61.89
1981- 09- 17		62.16	1981- 09- 09		62.11
1981- 09- 03		62.19	1981- 08- 27		62.13
1981- 08- 19		62.29	1981- 08- 12		62.41
1981- 08- 05		62.52	1981- 07- 29		62.54
1981- 07- 22		62.76	1981- 06- 30		62.71
1981- 06- 24		62.78	1981- 06- 17		62.89
1981- 06- 10		63.00	1981- 06- 03		63.04
1981- 05- 26		63.18	1981- 05- 19		63.29
1981- 05- 13		63.30	1981- 05- 06		63.36
1981- 04- 29		63.29	1981- 04- 22		63.41
1981- 04- 16		63.45	1981- 04- 01		63.47
1981- 03- 25		63.49	1981- 03- 18		63.53
1981- 03- 11		63.52	1981- 03- 04		63.53
1981- 02- 25		63.55	1981- 02- 18		63.57
1981- 02- 12		63.63	1981- 02- 04		63.71
1981- 01- 28		63.79	1981- 01- 21		63.90
1981- 01- 14		64.00	1981- 01- 08		64.24
1980- 12- 29		64.07	1980- 12- 17		64.43
1980- 12- 10		64.37	1980- 12- 03		64.46
1980- 11- 25		64.19	1980- 11- 19		64.37
1980- 11- 12		64.47	1980- 11- 05		64.50
1980- 10- 29		64.70	1980- 10- 23		64.74
1980- 10- 15		64.92	1980- 10- 08		65.08
1980- 10- 03		65.20	1980- 09- 24		65.43
1980- 09- 09		65.80	1980- 09- 04		65.92
1980- 08- 28		66.10	1980- 08- 20		66.29
1980- 08- 13		66.37	1980- 08- 07		66.48
1980- 07- 30		66.41	1980- 07- 24		66.25
1980- 07- 16		66.54	1980- 07- 09		66.77
1980- 07- 03		66.92	1980- 06- 25		67.15
1980- 06- 18		67.37	1980- 06- 11		67.48
1980- 06- 04		67.56	1980- 05- 28		67.65
1980- 05- 20		67.79	1980- 05- 14		67.79
1980- 05- 07		67.84	1980- 04- 30		67.79
1980- 04- 23		67.69	1980- 04- 08		65.81
1980- 04- 02		65.42	1980- 03- 26		64.99
1980- 03- 18		64.59	1980- 03- 12		64.74
1980- 03- 05		64.78	1980- 02- 27		64.95
1980- 02- 20		64.93	1980- 02- 13		65.20
1980- 02- 06		65.31	1980- 01- 30		65.24
1980- 01- 23		65.25	1980- 01- 16		65.47
1980- 01- 09		65.57	1980- 01- 03		65.79
1979- 12- 27		65.78	1979- 12- 19		66.17
1979- 12- 11		65.98	1979- 12- 05		66.15
1979- 11- 27		66.33	1979- 11- 21		66.36
1979- 11- 14		66.38	1979- 11- 07		66.40
1979- 10- 31		66.61	1979- 10- 24		66.71
1979- 10- 17		66.69	1979- 10- 11		66.70
1979- 10- 04		66.76	1979- 09- 26		66.76
1979- 09- 19		66.80	1979- 09- 12		66.90
1979- 09- 07		67.00	1979- 08- 29		67.09
1979- 08- 22		67.17	1979- 08- 15		67.28

Ground- water levels, continued.

Date	Feet below Surface	Feet to Sealevel	Date	Feet below Surface	Feet to Sealevel
1979- 08- 08		67.35	1979- 08- 01		67.49
1979- 07- 26		67.68	1979- 07- 18		67.94
1979- 06- 25		68.42	1979- 06- 13		68.32
1979- 06- 06		68.36	1979- 05- 31		68.26
1979- 05- 23		68.11	1979- 05- 16		68.10
1979- 05- 09		68.13	1979- 05- 02		68.20
1979- 04- 26		68.19	1979- 04- 18		68.34
1979- 04- 11		68.40	1979- 04- 04		68.54
1979- 03- 28		68.56	1979- 03- 21		68.54
1979- 03- 14		67.89	1979- 03- 07		67.42
1979- 02- 28		67.08	1979- 02- 21		66.89
1979- 02- 15		66.97	1979- 02- 07		66.81
1979- 01- 31		66.41	1979- 01- 24		65.76
1979- 01- 17		64.86	1979- 01- 10		64.64
1979- 01- 04		64.71	1978- 12- 27		64.40
1978- 12- 20		64.28	1978- 12- 13		64.22
1978- 12- 08		64.09	1978- 11- 29		64.27
1978- 11- 21		64.45	1978- 11- 15		64.55
1978- 11- 08		64.66	1978- 11- 01		64.75
1978- 10- 25		64.85	1978- 10- 18		64.88
1978- 10- 12		65.03	1978- 10- 04		65.07
1978- 09- 28		65.21	1978- 09- 20		65.45
1978- 09- 13		65.37	1978- 09- 06		65.52
1978- 08- 30		65.66	1978- 08- 23		65.83
1978- 08- 16		66.01	1978- 08- 10		66.11
1978- 08- 02		66.29	1978- 07- 27		66.40
1978- 07- 18		66.71	1978- 06- 27		67.27
1978- 06- 22		67.37	1978- 06- 14		67.55
1978- 06- 07		67.53	1978- 05- 31		67.71
1978- 05- 26		67.85	1978- 05- 17		67.82
1978- 05- 10		67.84	1978- 05- 03		67.98
1978- 04- 26		68.07	1978- 04- 20		68.08
1978- 04- 12		68.29	1978- 04- 05		68.20
1978- 03- 29		68.36	1978- 03- 22		68.51
1978- 03- 17		68.48	1978- 03- 08		68.49
1978- 03- 01		68.63	1978- 02- 22		68.54
1978- 02- 15		68.74	1978- 02- 01		68.91
1978- 01- 27		68.43	1978- 01- 18		67.37
1978- 01- 11		67.62	1978- 01- 04		67.21
1977- 12- 28		66.92	1977- 12- 20		66.61
1977- 12- 14		66.29	1977- 12- 07		66.25
1977- 11- 30		66.29	1977- 11- 23		65.86
1977- 11- 16		65.76	1977- 11- 09		64.76
1977- 11- 02		64.40	1977- 10- 26		64.10
1977- 10- 19		63.99	1977- 10- 05		63.63
1977- 09- 21		63.60	1977- 09- 14		63.45
1977- 09- 07		63.51	1977- 08- 31		63.57
1977- 08- 24		63.66	1977- 08- 10		63.69
1977- 08- 03		63.51	1977- 07- 28		63.55
1977- 07- 20		63.71	1977- 07- 13		63.95
1977- 07- 07		63.86	1977- 06- 29		63.98
1977- 06- 22		63.89	1977- 06- 15		64.00
1977- 06- 09		64.24	1977- 06- 01		64.02
1977- 05- 25		64.30	1977- 05- 18		64.42
1977- 05- 11		64.62	1977- 05- 05		64.32

Ground- water levels, continued.

Date	Feet below Surface	Feet to Sealevel	Date	Feet below Surface	Feet to Sealevel
1977- 04- 29		64.63	1977- 04- 20		64.32
1977- 04- 13		64.26	1977- 04- 06		64.09
1977- 03- 31		63.86	1977- 03- 24		63.67
1977- 03- 17		63.51	1977- 03- 09		63.50
1977- 03- 03		63.50	1977- 02- 23		63.46
1977- 02- 16		63.54	1977- 02- 09		63.56
1977- 02- 02		63.57	1977- 01- 27		63.75
1977- 01- 19		63.79	1977- 01- 13		63.83
1977- 01- 05		63.89	1976- 12- 22		64.56
1976- 12- 15		64.08	1976- 12- 09		64.69
1976- 12- 01		64.70	1976- 11- 24		64.75
1976- 11- 17		64.69	1976- 11- 09		64.80
1976- 11- 03		64.68	1976- 10- 27		64.89
1976- 10- 20		64.83	1976- 10- 13		64.90
1976- 10- 06		65.21	1976- 09- 29		65.17
1976- 09- 22		65.54	1976- 09- 15		65.36
1976- 09- 08		65.50	1976- 09- 01		65.62
1976- 08- 25		65.70	1976- 08- 18		65.78
1976- 08- 11		65.51	1976- 08- 04		64.87
1976- 07- 28		65.00	1976- 07- 21		65.10
1976- 07- 14		65.25	1976- 07- 07		65.39
1976- 06- 30		65.50	1976- 06- 23		65.73
1976- 06- 16		66.05	1976- 06- 09		65.97
1976- 06- 03		66.47	1976- 05- 28		66.31
1976- 05- 19		66.40	1976- 05- 12		66.40
1976- 05- 05		66.46			
1976- 04- 29		66.34			
Note: The site had been pumped recently.					
1976- 04- 21		66.71	1976- 04- 14		66.85
1976- 04- 07		66.96	1976- 03- 31		66.92
1976- 03- 24		67.38	1976- 03- 11		67.10
1976- 03- 04		67.12	1976- 02- 26		67.33
1976- 02- 18		67.21	1976- 02- 12		67.03
1976- 02- 04		66.85	1975- 09- 03		66.11

237
West
1 - 2 Miles
Lower

FED USGS **USGS2116464**

Agency cd:	USGS	Site no:	404445073332601
Site name:	N 6848. 1		
Latitude:	404445	EDR Site id:	USGS2116464
Longitude:	0733407	Dec lat:	40.74593381
Dec lon:	- 73.56818237	Coor meth:	M
Coor accr:	S	Latlong datum:	NAD27
Dec latlong datum:	NAD83	District:	36
State:	36	County:	059
Country:	US	Land net:	Not Reported
Location map:	NG 965 1	Map scale:	Not Reported
Altitude:	106.0		
Altitude method:	Level or other surveying method		
Altitude accuracy:	0.1		
Altitude datum:	National Geodetic Vertical Datum of 1929		
Hydrologic:	Southern Long Island. New York. Area = 1660 sq.mi.		
Topographic:	Not Reported		
Site type:	Ground- water other than Spring	Date construction:	Not Reported
Date inventoried:	Not Reported	Mean greenwich time offset:	EST

Local standard time flag:	N		
Type of ground water site:	Single well, other than collector or Ranney type		
Aquifer Type:	Not Reported		
Aquifer:	MAGOTHY AQUIFER		
Well depth:	104.	Hole depth:	Not Reported
Source of depth data:	Not Reported		
Project number:	Not Reported		
Real time data flag:	0	Daily flow data begin date:	0000- 00- 00
Daily flow data end date:	0000- 00- 00	Daily flow data count:	0
Peak flow data begin date:	0000- 00- 00	Peak flow data end date:	0000- 00- 00
Peak flow data count:	0	Water quality data begin date:	1977- 08- 31
Water quality data end date:	1990- 07- 23	Water quality data count:	5
Ground water data begin date:	0000- 00- 00	Ground water data end date:	0000- 00- 00
Ground water data count:	0		

Ground- water levels, Number of Measurements: 0

238
North **FED USGS** **USGS2115736**
1 - 2 Miles
Higher

Agency cd:	USGS	Site no:	404556073330001
Site name:	N 6860. 1		
Latitude:	404556	EDR Site id:	USGS2115736
Longitude:	0733300	Dec lat:	40.7656556
Dec lon:	- 73.54957046	Coor meth:	M
Coor accr:	S	Latlong datum:	NAD27
Dec latlong datum:	NAD83	District:	36
State:	36	County:	059
Country:	US	Land net:	Not Reported
Location map:	NH 827 3	Map scale:	Not Reported
Altitude:	138.0		
Altitude method:	Level or other surveying method		
Altitude accuracy:	0.1		
Altitude datum:	National Geodetic Vertical Datum of 1929		
Hydrologic:	Southern Long Island. New York. Area = 1660 sq.mi.		
Topographic:	Not Reported		
Site type:	Ground- water other than Spring	Date construction:	Not Reported
Date inventoried:	Not Reported	Mean greenwich time offset:	EST
Local standard time flag:	N		
Type of ground water site:	Single well, other than collector or Ranney type		
Aquifer Type:	Not Reported		
Aquifer:	GLACIAL AQUIFER,UPPER		
Well depth:	96.	Hole depth:	Not Reported
Source of depth data:	Not Reported		
Project number:	Not Reported		
Real time data flag:	Not Reported	Daily flow data begin date:	Not Reported
Daily flow data end date:	Not Reported	Daily flow data count:	Not Reported
Peak flow data begin date:	Not Reported	Peak flow data end date:	Not Reported
Peak flow data count:	Not Reported	Water quality data begin date:	Not Reported
Water quality data end date:	Not Reported	Water quality data count:	Not Reported
Ground water data begin date:	Not Reported	Ground water data end date:	Not Reported
Ground water data count:	Not Reported		

Ground- water levels, Number of Measurements: 0

Map ID Direction Distance Elevation	Database	EDR ID Number
239 **NW** **1 - 2 Miles** **Higher**	**FED USGS**	**USGS2115947**

Agency cd:	USGS	Site no:	404531073335301
Site name:	N 10462. 1		
Latitude:	404531	EDR Site id:	USGS2115947
Longitude:	0733353	Dec lat:	40.75871138
Dec lon:	- 73.56429322	Coor meth:	M
Coor accr:	S	Latlong datum:	NAD27
Dec latlong datum:	NAD83	District:	36
State:	36	County:	059
Country:	US	Land net:	Not Reported
Location map:	NG 970 2 70	Map scale:	Not Reported
Altitude:	124.0		
Altitude method:	Level or other surveying method		
Altitude accuracy:	0.1		
Altitude datum:	National Geodetic Vertical Datum of 1929		
Hydrologic:	Southern Long Island. New York. Area = 1660 sq.mi.		
Topographic:	Not Reported		
Site type:	Ground- water other than Spring	Date construction:	Not Reported
Date inventoried:	Not Reported	Mean greenwich time offset:	EST
Local standard time flag:	N		
Type of ground water site:	Single well, other than collector or Ranney type		
Aquifer Type:	Not Reported		
Aquifer:	GLACIAL AQUIFER,UPPER		
Well depth:	64.	Hole depth:	Not Reported
Source of depth data:	Not Reported		
Project number:	Not Reported		
Real time data flag:	0	Daily flow data begin date:	0000- 00- 00
Daily flow data end date:	0000- 00- 00	Daily flow data count:	0
Peak flow data begin date:	0000- 00- 00	Peak flow data end date:	0000- 00- 00
Peak flow data count:	0	Water quality data begin date:	1990- 06- 05
Water quality data end date:	1991- 03- 07	Water quality data count:	2
Ground water data begin date:	1990- 05- 01	Ground water data end date:	1991- 08- 26
Ground water data count:	4		

Ground- water levels, Number of Measurements: 4

Date	Feet below Surface	Feet to Sealevel	Date	Feet below Surface	Feet to Sealevel
1991- 08- 26		75.54	1990- 11- 05		76.29
1990- 06- 05		75.96	1990- 05- 01		75.01

AV240 **South** **1 - 2 Miles** **Lower**	**FED USGS**	**USGS2117358**

Agency cd:	USGS	Site no:	404352073330101
Site name:	N 10071. 1		
Latitude:	404352	EDR Site id:	USGS2117358
Longitude:	0733301	Dec lat:	40.73121167
Dec lon:	- 73.54984863	Coor meth:	M
Coor accr:	S	Latlong datum:	NAD27
Dec latlong datum:	NAD83	District:	36
State:	36	County:	059
Country:	US	Land net:	Not Reported
Location map:	NH1022	Map scale:	Not Reported
Altitude:	94.1		
Altitude method:	Level or other surveying method		
Altitude accuracy:	0.1		
Altitude datum:	National Geodetic Vertical Datum of 1929		
Hydrologic:	Southern Long Island. New York. Area = 1660 sq.mi.		
Topographic:	Not Reported		
Site type:	Ground- water other than Spring	Date construction:	Not Reported
Date inventoried:	Not Reported	Mean greenwich time offset:	EST
Local standard time flag:	N		
Type of ground water site:	Single well, other than collector or Ranney type		
Aquifer Type:	Not Reported		
Aquifer:	GLACIAL AQUIFER,UPPER		
Well depth:	50.	Hole depth:	Not Reported
Source of depth data:	Not Reported		
Project number:	Not Reported		
Real time data flag:	0	Daily flow data begin date:	0000- 00- 00
Daily flow data end date:	0000- 00- 00	Daily flow data count:	0
Peak flow data begin date:	0000- 00- 00	Peak flow data end date:	0000- 00- 00
Peak flow data count:	0	Water quality data begin date:	1984- 03- 27
Water quality data end date:	1985- 03- 05	Water quality data count:	2
Ground water data begin date:	1982- 12- 15	Ground water data end date:	1987- 07- 29
Ground water data count:	48		

Ground- water levels, Number of Measurements: 48

Date	Feet below Surface	Feet to Sealevel	Date	Feet below Surface	Feet to Sealevel
1987- 07- 29		58.06	1987- 05- 20		59.13
1985- 10- 01		59.87	1985- 04- 23		61.39
1985- 03- 05		61.98	1984- 11- 09		64.34
1983- 10- 31		63.49	1983- 10- 07		62.76
1983- 09- 22		62.87	1983- 09- 08		63.54
1983- 09- 01		63.73	1983- 08- 18		64.24
1983- 08- 03		63.41	1983- 07- 26		63.04
1983- 07- 13		63.47	1983- 07- 05		63.71
1983- 06- 08		64.41	1983- 05- 23		66.76
1983- 05- 15		64.32	1983- 05- 06		64.02
1983- 04- 28		63.21	1983- 04- 25		65.99
1983- 04- 23		64.38	1983- 04- 22		62.21
1983- 04- 21		63.87	1983- 04- 20		61.85
1983- 04- 18		61.55	1983- 04- 14		60.98
1983- 03- 14		59.39	1983- 02- 17		59.42
1983- 02- 06		59.72	1983- 02- 01		59.98
1983- 01- 28		60.19	1983- 01- 26		60.15
1983- 01- 24		60.11	1983- 01- 22		60.02
1983- 01- 21		60.01	1983- 01- 19		59.95
1983- 01- 17		59.91	1983- 01- 08		60.10
1983- 01- 07		60.09	1983- 01- 05		59.99
1983- 01- 04		59.93	1983- 01- 03		59.91

Ground- water levels, continued.

Date	Feet below Surface	Feet to Sealevel	Date	Feet below Surface	Feet to Sealevel
1982- 12- 23		60.10	1982- 12- 22		59.89
1982- 12- 17		59.78	1982- 12- 15		59.71

AX241
WNW
1 - 2 Miles
Lower

FED USGS **USGS2116303**

Agency cd:	USGS	Site no:	404511073340701
Site name:	N 11858. 1		
Latitude:	404511	EDR Site id:	USGS2116303
Longitude:	0733407	Dec lat:	40.75315593
Dec lon:	- 73.5681823	Coor meth:	M
Coor accr:	S	Latlong datum:	NAD27
Dec latlong datum:	NAD83	District:	36
State:	36	County:	059
Country:	US	Land net:	Not Reported
Location map:	NG 962 2 70	Map scale:	Not Reported
Altitude:	113.8		
Altitude method:	Level or other surveying method		
Altitude accuracy:	0.1		
Altitude datum:	National Geodetic Vertical Datum of 1929		
Hydrologic:	Southern Long Island. New York. Area = 1660 sq.mi.		
Topographic:	Not Reported		
Site type:	Ground- water other than Spring	Date construction:	Not Reported
Date inventoried:	Not Reported	Mean greenwich time offset:	EST
Local standard time flag:	N		
Type of ground water site:	Single well, other than collector or Ranney type		
Aquifer Type:	Not Reported		
Aquifer:	GLACIAL AQUIFER,UPPER		
Well depth:	60.	Hole depth:	60.
Source of depth data:	Not Reported		
Project number:	Not Reported		
Real time data flag:	0	Daily flow data begin date:	0000- 00- 00
Daily flow data end date:	0000- 00- 00	Daily flow data count:	0
Peak flow data begin date:	0000- 00- 00	Peak flow data end date:	0000- 00- 00
Peak flow data count:	0	Water quality data begin date:	1991- 05- 21
Water quality data end date:	1991- 05- 21	Water quality data count:	2
Ground water data begin date:	1991- 08- 26	Ground water data end date:	1991- 08- 26
Ground water data count:	1		

Ground- water levels, Number of Measurements: 1

Date	Feet below Surface	Feet to Sealevel
1991- 08- 26		72.45

242
WNW
1 - 2 Miles
Lower

FED USGS **USGS2116186**

Agency cd:	USGS	Site no:	404517073340501
Site name:	N 10324. 1		
Latitude:	404517	EDR Site id:	USGS2116186
Longitude:	0733405	Dec lat:	40.75482257
Dec lon:	- 73.5676267	Coor meth:	M
Coor accr:	S	Latlong datum:	NAD27
Dec latlong datum:	NAD83	District:	36
State:	36	County:	059
Country:	US	Land net:	Not Reported
Location map:	NG 962 2 70	Map scale:	Not Reported
Altitude:	118.0		
Altitude method:	Level or other surveying method		
Altitude accuracy:	0.1		
Altitude datum:	National Geodetic Vertical Datum of 1929		
Hydrologic:	Southern Long Island. New York. Area = 1660 sq.mi.		
Topographic:	Not Reported		
Site type:	Ground- water other than Spring	Date construction:	Not Reported
Date inventoried:	Not Reported	Mean greenwich time offset:	EST
Local standard time flag:	N		
Type of ground water site:	Single well, other than collector or Ranney type		
Aquifer Type:	Not Reported		
Aquifer:	GLACIAL AQUIFER,UPPER		
Well depth:	57.	Hole depth:	Not Reported
Source of depth data:	Not Reported		
Project number:	Not Reported		
Real time data flag:	0	Daily flow data begin date:	0000- 00- 00
Daily flow data end date:	0000- 00- 00	Daily flow data count:	0
Peak flow data begin date:	0000- 00- 00	Peak flow data end date:	0000- 00- 00
Peak flow data count:	0	Water quality data begin date:	1990- 06- 07
Water quality data end date:	1991- 04- 04	Water quality data count:	3
Ground water data begin date:	1990- 05- 01	Ground water data end date:	1991- 08- 26
Ground water data count:	4		

Ground- water levels, Number of Measurements: 4

Date	Feet below Surface	Feet to Sealevel	Date	Feet below Surface	Feet to Sealevel
1991- 08- 26		73.44	1990- 11- 05		74.42
1990- 06- 07		74.31	1990- 05- 01		73.23

AU243
NE
1 - 2 Miles
Higher

FED USGS **USGS2115804**

Agency cd:	USGS	Site no:	404538073314401
Site name:	N 7234. 1		
Latitude:	404538	EDR Site id:	USGS2115804
Longitude:	0733144	Dec lat:	40.76065545
Dec lon:	- 73.52845877	Coor meth:	M
Coor accr:	S	Latlong datum:	NAD27
Dec latlong datum:	NAD83	District:	36
State:	36	County:	059
Country:	US	Land net:	Not Reported
Location map:	NH 899 3	Map scale:	Not Reported

Altitude:	139.0		
Altitude method:	Level or other surveying method		
Altitude accuracy:	0.1		
Altitude datum:	National Geodetic Vertical Datum of 1929		
Hydrologic:	Southern Long Island. New York. Area = 1660 sq.mi.		
Topographic:	Not Reported		
Site type:	Ground- water other than Spring	Date construction:	Not Reported
Date inventoried:	Not Reported	Mean greenwich time offset:	EST
Local standard time flag:	N		
Type of ground water site:	Single well, other than collector or Ranney type		
Aquifer Type:	Not Reported		
Aquifer:	Not Reported		
Well depth:	70.	Hole depth:	Not Reported
Source of depth data:	Not Reported		
Project number:	Not Reported		
Real time data flag:	0	Daily flow data begin date:	0000- 00- 00
Daily flow data end date:	0000- 00- 00	Daily flow data count:	0
Peak flow data begin date:	0000- 00- 00	Peak flow data end date:	0000- 00- 00
Peak flow data count:	0	Water quality data begin date:	0000- 00- 00
Water quality data end date:	0000- 00- 00	Water quality data count:	0
Ground water data begin date:	1962- 01- 24	Ground water data end date:	1963- 09- 20
Ground water data count:	3		

Ground- water levels, Number of Measurements: 3

Date	Feet below Surface	Feet to Sealevel	Date	Feet below Surface	Feet to Sealevel
1963- 09- 20		78.30	1962- 03- 15		82.25
1962- 01- 24		81.12			

AU244
NE
1 - 2 Miles
Higher

FED USGS **USGS2115806**

Agency cd:	USGS	Site no:	404538073314403
Site name:	N 8441. 1		
Latitude:	404538	EDR Site id:	USGS2115806
Longitude:	0733144	Dec lat:	40.76065545
Dec lon:	- 73.52845877	Coor meth:	M
Coor accr:	S	Latlong datum:	NAD27
Dec latlong datum:	NAD83	District:	36
State:	36	County:	059
Country:	US	Land net:	Not Reported
Location map:	NH 899 3	Map scale:	Not Reported
Altitude:	138.0		
Altitude method:	Level or other surveying method		
Altitude accuracy:	0.1		
Altitude datum:	National Geodetic Vertical Datum of 1929		
Hydrologic:	Southern Long Island. New York. Area = 1660 sq.mi.		
Topographic:	Not Reported		
Site type:	Ground- water other than Spring	Date construction:	Not Reported
Date inventoried:	Not Reported	Mean greenwich time offset:	EST
Local standard time flag:	N		
Type of ground water site:	Single well, other than collector or Ranney type		
Aquifer Type:	Not Reported		
Aquifer:	GLACIAL AQUIFER,UPPER		
Well depth:	84.	Hole depth:	Not Reported
Source of depth data:	Not Reported		
Project number:	Not Reported		
Real time data flag:	0	Daily flow data begin date:	0000- 00- 00
Daily flow data end date:	0000- 00- 00	Daily flow data count:	0
Peak flow data begin date:	0000- 00- 00	Peak flow data end date:	0000- 00- 00

Peak flow data count: 0
Water quality data begin date: 0000- 00- 00
Water quality data end date: 0000- 00- 00
Water quality data count: 0
Ground water data begin date: 1968- 09- 24
Ground water data end date: 1982- 09- 08
Ground water data count: 61

Ground- water levels, Number of Measurements: 61

Date	Feet below Surface	Feet to Sealevel	Date	Feet below Surface	Feet to Sealevel
1982- 09- 08		79.17	1982- 06- 29		79.38
1982- 03- 18		79.10	1982- 01- 08		78.52
1981- 09- 15		79.47	1981- 06- 03		81.20
1981- 03- 13		81.85	1980- 12- 19		82.97
1980- 09- 04		84.71	1980- 05- 29		85.63
1980- 03- 19		83.90	1979- 12- 10		85.29
1979- 09- 14		86.01	1979- 06- 08		86.65
1979- 04- 20		86.22	1979- 03- 22		83.53
1979- 03- 12		85.22	1978- 12- 29		82.47
1978- 12- 17		82.64	1978- 11- 21		82.80
1978- 10- 25		83.13	1978- 09- 26		83.50
1978- 09- 15		83.75	1978- 08- 23		84.04
1978- 07- 28		84.25	1978- 06- 27		84.70
1978- 06- 07		85.09	1978- 05- 30		85.03
1978- 03- 28		84.98	1977- 12- 21		81.97
1977- 09- 07		79.69	1977- 06- 13		80.60
1977- 03- 30		80.80	1976- 12- 08		81.84
1976- 09- 08		82.73	1976- 06- 10		83.53
1976- 03- 11		83.94	1975- 12- 16		82.40
1975- 09- 08		81.93	1975- 06- 11		81.14
1975- 03- 21		80.14	1974- 12- 18		79.47
1974- 09- 18		79.79	1974- 06- 17		81.20
1974- 03- 28		81.07	1973- 12- 04		80.63
1973- 09- 21		81.55	1973- 06- 13		81.74
1973- 03- 22		80.27	1972- 12- 22		78.92
1972- 06- 09		76.97	1972- 03- 24		75.74
1971- 12- 18		75.59	1971- 09- 24		75.13
1971- 06- 04		76.25	1971- 03- 18		75.77
1970- 09- 11		76.35	1970- 03- 05		76.15
1969- 09- 22		74.47	1969- 04- 15		73.37
1968- 09- 24		71.97			

AU245
NE
1 - 2 Miles
Higher

FED USGS **USGS2115805**

Agency cd:	USGS	Site no:	404538073314402
Site name:	N 7234. 2		
Latitude:	404538	EDR Site id:	USGS2115805
Longitude:	0733144	Dec lat:	40.76065545
Dec lon:	- 73.52845877	Coor meth:	M
Coor accr:	S	Latlong datum:	NAD27
Dec latlong datum:	NAD83	District:	36
State:	36	County:	059
Country:	US	Land net:	Not Reported
Location map:	NH 899 3	Map scale:	Not Reported

Altitude:	139.0		
Altitude method:	Level or other surveying method		
Altitude accuracy:	0.1		
Altitude datum:	National Geodetic Vertical Datum of 1929		
Hydrologic:	Southern Long Island. New York. Area = 1660 sq.mi.		
Topographic:	Not Reported		
Site type:	Ground- water other than Spring	Date construction:	Not Reported
Date inventoried:	Not Reported	Mean greenwich time offset:	EST
Local standard time flag:	N		
Type of ground water site:	Single well, other than collector or Ranney type		
Aquifer Type:	Not Reported		
Aquifer:	GLACIAL AQUIFER,UPPER		
Well depth:	80.	Hole depth:	Not Reported
Source of depth data:	Not Reported		
Project number:	Not Reported		
Real time data flag:	Not Reported	Daily flow data begin date:	Not Reported
Daily flow data end date:	Not Reported	Daily flow data count:	Not Reported
Peak flow data begin date:	Not Reported	Peak flow data end date:	Not Reported
Peak flow data count:	Not Reported	Water quality data begin date:	Not Reported
Water quality data end date:	Not Reported	Water quality data count:	Not Reported
Ground water data begin date:	Not Reported	Ground water data end date:	Not Reported
Ground water data count:	Not Reported		

Ground- water levels, Number of Measurements: 0

246
East **FED USGS** **USGS2116385**
1 - 2 Miles
Higher

Agency cd:	USGS	Site no:	404457073312101
Site name:	N 10588. 1		
Latitude:	404457	EDR Site id:	USGS2116385
Longitude:	0733121	Dec lat:	40.74926663
Dec lon:	- 73.52206985	Coor meth:	M
Coor accr:	S	Latlong datum:	NAD27
Dec latlong datum:	NAD83	District:	36
State:	36	County:	059
Country:	US	Land net:	Not Reported
Location map:	NJ 914	Map scale:	Not Reported
Altitude:	118.0		
Altitude method:	Level or other surveying method		
Altitude accuracy:	0.1		
Altitude datum:	National Geodetic Vertical Datum of 1929		
Hydrologic:	Southern Long Island. New York. Area = 1660 sq.mi.		
Topographic:	Not Reported		
Site type:	Ground- water other than Spring	Date construction:	Not Reported
Date inventoried:	19860711	Mean greenwich time offset:	EST
Local standard time flag:	N		
Type of ground water site:	Single well, other than collector or Ranney type		
Aquifer Type:	Not Reported		
Aquifer:	GLACIAL AQUIFER,UPPER		
Well depth:	77.	Hole depth:	77.
Source of depth data:	Not Reported		
Project number:	443615900		
Real time data flag:	0	Daily flow data begin date:	0000- 00- 00
Daily flow data end date:	0000- 00- 00	Daily flow data count:	0
Peak flow data begin date:	0000- 00- 00	Peak flow data end date:	0000- 00- 00

Peak flow data count:	0	Water quality data begin date:	0000- 00- 00
Water quality data end date:	0000- 00- 00	Water quality data count:	0
Ground water data begin date:	1986- 07- 25	Ground water data end date:	1989- 08- 30
Ground water data count:	39		

Ground- water levels, Number of Measurements: 39

Date	Feet below Surface	Feet to Sealevel	Date	Feet below Surface	Feet to Sealevel
1989- 08- 30		70.18	1989- 07- 24		69.75
1989- 06- 27		68.89	1989- 05- 19		66.56
1989- 04- 26		65.45	1989- 03- 22		65.21
1989- 02- 28		65.44	1989- 01- 25		65.52
1988- 12- 29		65.37	1988- 11- 29		65.25
1988- 10- 14		64.62	1988- 09- 14		65.22
1988- 08- 09		64.92	1988- 07- 07		66.30
1988- 06- 02		66.35	1988- 05- 05		66.12
1988- 04- 11		66.28	1988- 03- 11		65.97
1988- 02- 11		65.86	1988- 01- 22		65.92
1987- 12- 16		66.64	1987- 11- 17		66.27
1987- 10- 15		66.52	1987- 09- 16		66.82
1987- 08- 18		67.22	1987- 07- 28		67.65
1987- 07- 22		68.11	1987- 06- 23		68.22
1987- 05- 20		68.77	1987- 04- 16		68.54
1987- 03- 19		68.16	1987- 02- 19		67.96
1987- 01- 12		67.44	1986- 12- 16		67.01
1986- 11- 25		66.75	1986- 11- 03		66.57
1986- 09- 25		66.91	1986- 08- 28		67.23
1986- 07- 25		67.45			

247
WNW
1 - 2 Miles
Higher

FED USGS **USGS2116047**

Agency cd:	USGS	Site no:	404523073340301
Site name:	N 10318. 1		
Latitude:	404523	EDR Site id:	USGS2116047
Longitude:	0733403	Dec lat:	40.75648921
Dec lon:	- 73.56707111	Coor meth:	M
Coor accr:	S	Latlong datum:	NAD27
Dec latlong datum:	NAD83	District:	36
State:	36	County:	059
Country:	US	Land net:	Not Reported
Location map:	NG 961 2 70	Map scale:	Not Reported
Altitude:	120.0		
Altitude method:	Level or other surveying method		
Altitude accuracy:	0.1		
Altitude datum:	National Geodetic Vertical Datum of 1929		
Hydrologic:	Southern Long Island. New York. Area = 1660 sq.mi.		
Topographic:	Not Reported		
Site type:	Ground- water other than Spring	Date construction:	Not Reported
Date inventoried:	Not Reported	Mean greenwich time offset:	EST
Local standard time flag:	N		
Type of ground water site:	Single well, other than collector or Ranney type		
Aquifer Type:	Not Reported		
Aquifer:	GLACIAL AQUIFER,UPPER		
Well depth:	60.	Hole depth:	Not Reported
Source of depth data:	Not Reported		
Project number:	Not Reported		
Real time data flag:	0	Daily flow data begin date:	0000- 00- 00
Daily flow data end date:	0000- 00- 00	Daily flow data count:	0
Peak flow data begin date:	0000- 00- 00	Peak flow data end date:	0000- 00- 00

Peak flow data count:	0	Water quality data begin date:	1990- 06- 07
Water quality data end date:	1991- 02- 28	Water quality data count:	2
Ground water data begin date:	1990- 05- 01	Ground water data end date:	1991- 08- 26
Ground water data count:	4		

Ground- water levels, Number of Measurements: 4

Date	Feet below Surface	Feet to Sealevel	Date	Feet below Surface	Feet to Sealevel
1991- 08- 26		74.11	1990- 11- 05		74.94
1990- 06- 07		74.72	1990- 05- 01		73.72

248
ENE
1 - 2 Miles
Higher

FED USGS **USGS2116074**

Agency cd:	USGS	Site no:	404525073313001
Site name:	N 7674. 1		
Latitude:	404525	EDR Site id:	USGS2116074
Longitude:	0733130	Dec lat:	40.75704434
Dec lon:	- 73.52456981	Coor meth:	M
Coor accr:	S	Latlong datum:	NAD27
Dec latlong datum:	NAD83	District:	36
State:	36	County:	059
Country:	US	Land net:	Not Reported
Location map:	NJ 901 3	Map scale:	Not Reported
Altitude:	134.0		
Altitude method:	Level or other surveying method		
Altitude accuracy:	0.1		
Altitude datum:	National Geodetic Vertical Datum of 1929		
Hydrologic:	Southern Long Island. New York. Area = 1660 sq.mi.		
Topographic:	Not Reported		
Site type:	Ground- water other than Spring	Date construction:	Not Reported
Date inventoried:	Not Reported	Mean greenwich time offset:	EST
Local standard time flag:	N		
Type of ground water site:	Single well, other than collector or Ranney type		
Aquifer Type:	Not Reported		
Aquifer:	Not Reported		
Well depth:	152.	Hole depth:	Not Reported
Source of depth data:	Not Reported		
Project number:	Not Reported		
Real time data flag:	Not Reported	Daily flow data begin date:	Not Reported
Daily flow data end date:	Not Reported	Daily flow data count:	Not Reported
Peak flow data begin date:	Not Reported	Peak flow data end date:	Not Reported
Peak flow data count:	Not Reported	Water quality data begin date:	Not Reported
Water quality data end date:	Not Reported	Water quality data count:	Not Reported
Ground water data begin date:	Not Reported	Ground water data end date:	Not Reported
Ground water data count:	Not Reported		

Ground- water levels, Number of Measurements: 0

AY249
South
1 - 2 Miles
Lower

FED USGS **USGS2117492**

Agency cd:	USGS	Site no:	404349073324702
Site name:	N 10373. 1		
Latitude:	404349	EDR Site id:	USGS2117492
Longitude:	0733247	Dec lat:	40.73037831
Dec lon:	- 73.54595964	Coor meth:	M
Coor accr:	S	Latlong datum:	NAD27
Dec latlong datum:	NAD83	District:	36
State:	36	County:	059
Country:	US	Land net:	Not Reported
Location map:	NH1032 1 8	Map scale:	Not Reported
Altitude:	94.0		
Altitude method:	Level or other surveying method		
Altitude accuracy:	0.1		
Altitude datum:	National Geodetic Vertical Datum of 1929		
Hydrologic:	Southern Long Island. New York. Area = 1660 sq.mi.		
Topographic:	Not Reported		
Site type:	Ground- water other than Spring	Date construction:	Not Reported
Date inventoried:	Not Reported	Mean greenwich time offset:	EST
Local standard time flag:	N		
Type of ground water site:	Single well, other than collector or Ranney type		
Aquifer Type:	Not Reported		
Aquifer:	GLACIAL AQUIFER,UPPER		
Well depth:	86.	Hole depth:	Not Reported
Source of depth data:	Not Reported		
Project number:	Not Reported		
Real time data flag:	0	Daily flow data begin date:	0000- 00- 00
Daily flow data end date:	0000- 00- 00	Daily flow data count:	0
Peak flow data begin date:	0000- 00- 00	Peak flow data end date:	0000- 00- 00
Peak flow data count:	0	Water quality data begin date:	1985- 07- 16
Water quality data end date:	1987- 03- 09	Water quality data count:	5
Ground water data begin date:	1986- 05- 08	Ground water data end date:	1987- 07- 29
Ground water data count:	4		

Ground- water levels, Number of Measurements: 4

Date	Feet below Surface	Feet to Sealevel	Date	Feet below Surface	Feet to Sealevel
1987- 07- 29		57.73	1987- 05- 19		58.82
1987- 03- 09		57.96	1986- 05- 08		58.91

AY250
South
1 - 2 Miles
Lower

FED USGS **USGS2117493**

Agency cd:	USGS	Site no:	404349073324703
Site name:	N 10374. 1		
Latitude:	404349	EDR Site id:	USGS2117493
Longitude:	0733247	Dec lat:	40.73037831
Dec lon:	- 73.54595964	Coor meth:	M
Coor accr:	S	Latlong datum:	NAD27
Dec latlong datum:	NAD83	District:	36
State:	36	County:	059
Country:	US	Land net:	Not Reported
Location map:	NH1032 1 8	Map scale:	Not Reported

Altitude:	94.0		
Altitude method:	Level or other surveying method		
Altitude accuracy:	0.1		
Altitude datum:	National Geodetic Vertical Datum of 1929		
Hydrologic:	Southern Long Island. New York. Area = 1660 sq.mi.		
Topographic:	Not Reported		
Site type:	Ground- water other than Spring	Date construction:	Not Reported
Date inventoried:	Not Reported	Mean greenwich time offset:	EST
Local standard time flag:	N		
Type of ground water site:	Single well, other than collector or Ranney type		
Aquifer Type:	Not Reported		
Aquifer:	GLACIAL AQUIFER,UPPER		
Well depth:	58.	Hole depth:	Not Reported
Source of depth data:	Not Reported		
Project number:	Not Reported		
Real time data flag:	0	Daily flow data begin date:	0000- 00- 00
Daily flow data end date:	0000- 00- 00	Daily flow data count:	0
Peak flow data begin date:	0000- 00- 00	Peak flow data end date:	0000- 00- 00
Peak flow data count:	0	Water quality data begin date:	1985- 07- 16
Water quality data end date:	1987- 03- 09	Water quality data count:	5
Ground water data begin date:	1986- 05- 08	Ground water data end date:	1987- 07- 29
Ground water data count:	4		

Ground- water levels, Number of Measurements: 4

Date	Feet below Surface	Feet to Sealevel	Date	Feet below Surface	Feet to Sealevel
1987- 07- 29		57.73	1987- 05- 19		58.80
1987- 03- 09		58.24	1986- 05- 08		58.88

AY251
South
1 - 2 Miles
Lower

FED USGS **USGS2117491**

Agency cd:	USGS	Site no:	404349073324701
Site name:	N 10372. 1		
Latitude:	404349	EDR Site id:	USGS2117491
Longitude:	0733247	Dec lat:	40.73037831
Dec lon:	- 73.54595964	Coor meth:	M
Coor accr:	S	Latlong datum:	NAD27
Dec latlong datum:	NAD83	District:	36
State:	36	County:	059
Country:	US	Land net:	Not Reported
Location map:	NH1032 1 8	Map scale:	Not Reported
Altitude:	94.0		
Altitude method:	Level or other surveying method		
Altitude accuracy:	0.1		
Altitude datum:	National Geodetic Vertical Datum of 1929		
Hydrologic:	Southern Long Island. New York. Area = 1660 sq.mi.		
Topographic:	Not Reported		
Site type:	Ground- water other than Spring	Date construction:	Not Reported
Date inventoried:	Not Reported	Mean greenwich time offset:	EST
Local standard time flag:	N		
Type of ground water site:	Single well, other than collector or Ranney type		
Aquifer Type:	Not Reported		
Aquifer:	MAGOTHY AQUIFER		
Well depth:	129.	Hole depth:	Not Reported
Source of depth data:	Not Reported		
Project number:	Not Reported		
Real time data flag:	0	Daily flow data begin date:	0000- 00- 00
Daily flow data end date:	0000- 00- 00	Daily flow data count:	0
Peak flow data begin date:	0000- 00- 00	Peak flow data end date:	0000- 00- 00

Peak flow data count:	0	Water quality data begin date:	1985- 07- 16
Water quality data end date:	1987- 03- 09	Water quality data count:	5
Ground water data begin date:	1986- 05- 08	Ground water data end date:	1987- 07- 29
Ground water data count:	4		

Ground- water levels, Number of Measurements: 4

Date	Feet below Surface	Feet to Sealevel	Date	Feet below Surface	Feet to Sealevel
1987- 07- 29		57.80	1987- 05- 19		58.91
1987- 03- 09		58.05	1986- 05- 08		59.00

AY252
South
1 - 2 Miles
Lower

FED USGS **USGS2117285**

Agency cd:	USGS	Site no:	404349073325101
Site name:	N 10517. 1		
Latitude:	404349	EDR Site id:	USGS2117285
Longitude:	0733251	Dec lat:	40.73037832
Dec lon:	- 73.54707078	Coor meth:	M
Coor accr:	S	Latlong datum:	NAD27
Dec latlong datum:	NAD83	District:	36
State:	36	County:	059
Country:	US	Land net:	Not Reported
Location map:	NH1032	Map scale:	Not Reported
Altitude:	94.5		
Altitude method:	Level or other surveying method		
Altitude accuracy:	0.1		
Altitude datum:	National Geodetic Vertical Datum of 1929		
Hydrologic:	Southern Long Island. New York. Area = 1660 sq.mi.		
Topographic:	Not Reported		
Site type:	Ground- water other than Spring	Date construction:	Not Reported
Date inventoried:	Not Reported	Mean greenwich time offset:	EST
Local standard time flag:	N		
Type of ground water site:	Single well, other than collector or Ranney type		
Aquifer Type:	Not Reported		
Aquifer:	MAGOTHY AQUIFER		
Well depth:	95.	Hole depth:	Not Reported
Source of depth data:	Not Reported		
Project number:	Not Reported		
Real time data flag:	0	Daily flow data begin date:	0000- 00- 00
Daily flow data end date:	0000- 00- 00	Daily flow data count:	0
Peak flow data begin date:	0000- 00- 00	Peak flow data end date:	0000- 00- 00
Peak flow data count:	0	Water quality data begin date:	1986- 04- 15
Water quality data end date:	1987- 03- 05	Water quality data count:	3
Ground water data begin date:	1986- 05- 08	Ground water data end date:	1987- 07- 29
Ground water data count:	3		

Ground- water levels, Number of Measurements: 3

Date	Feet below Surface	Feet to Sealevel	Date	Feet below Surface	Feet to Sealevel
1987- 07- 29		57.52	1987- 03- 05		57.67
1986- 05- 08		58.74			

Map ID Direction Distance Elevation	Database	EDR ID Number
AY253 **South** **1 - 2 Miles** **Lower**	**FED USGS**	**USGS2117286**

Agency cd:	USGS	Site no:	404349073325102
Site name:	N 10518. 1		
Latitude:	404349	EDR Site id:	USGS2117286
Longitude:	0733251	Dec lat:	40.73037832
Dec lon:	- 73.54707078	Coor meth:	M
Coor accr:	S	Latlong datum:	NAD27
Dec latlong datum:	NAD83	District:	36
State:	36	County:	059
Country:	US	Land net:	Not Reported
Location map:	NH1032	Map scale:	Not Reported
Altitude:	94.5		
Altitude method:	Level or other surveying method		
Altitude accuracy:	0.1		
Altitude datum:	National Geodetic Vertical Datum of 1929		
Hydrologic:	Southern Long Island. New York. Area = 1660 sq.mi.		
Topographic:	Not Reported		
Site type:	Ground- water other than Spring	Date construction:	Not Reported
Date inventoried:	Not Reported	Mean greenwich time offset:	EST
Local standard time flag:	N		
Type of ground water site:	Single well, other than collector or Ranney type		
Aquifer Type:	Not Reported		
Aquifer:	Not Reported		
Well depth:	74.	Hole depth:	Not Reported
Source of depth data:	Not Reported		
Project number:	Not Reported		
Real time data flag:	0	Daily flow data begin date:	0000- 00- 00
Daily flow data end date:	0000- 00- 00	Daily flow data count:	0
Peak flow data begin date:	0000- 00- 00	Peak flow data end date:	0000- 00- 00
Peak flow data count:	0	Water quality data begin date:	1986- 04- 14
Water quality data end date:	1987- 03- 05	Water quality data count:	3
Ground water data begin date:	1986- 05- 08	Ground water data end date:	1987- 07- 29
Ground water data count:	3		

Ground- water levels, Number of Measurements: 3

Date	Feet below Surface	Feet to Sealevel	Date	Feet below Surface	Feet to Sealevel
1987- 07- 29		57.54	1987- 03- 05		57.76
1986- 05- 08		58.78			

AY254 **South** **1 - 2 Miles** **Lower**	**FED USGS**	**USGS2117287**

Agency cd:	USGS	Site no:	404349073325103
Site name:	N 10519. 1		
Latitude:	404349	EDR Site id:	USGS2117287
Longitude:	0733251	Dec lat:	40.73037832
Dec lon:	- 73.54707078	Coor meth:	M
Coor accr:	S	Latlong datum:	NAD27
Dec latlong datum:	NAD83	District:	36
State:	36	County:	059
Country:	US	Land net:	Not Reported
Location map:	NH1032	Map scale:	Not Reported
Altitude:	94.5		
Altitude method:	Level or other surveying method		
Altitude accuracy:	0.1		
Altitude datum:	National Geodetic Vertical Datum of 1929		
Hydrologic:	Southern Long Island. New York. Area = 1660 sq.mi.		
Topographic:	Not Reported		
Site type:	Ground- water other than Spring	Date construction:	Not Reported
Date inventoried:	Not Reported	Mean greenwich time offset:	EST
Local standard time flag:	N		
Type of ground water site:	Single well, other than collector or Ranney type		
Aquifer Type:	Not Reported		
Aquifer:	GLACIAL AQUIFER,UPPER		
Well depth:	59.	Hole depth:	Not Reported
Source of depth data:	Not Reported		
Project number:	Not Reported		
Real time data flag:	0	Daily flow data begin date:	0000- 00- 00
Daily flow data end date:	0000- 00- 00	Daily flow data count:	0
Peak flow data begin date:	0000- 00- 00	Peak flow data end date:	0000- 00- 00
Peak flow data count:	0	Water quality data begin date:	1986- 04- 14
Water quality data end date:	1987- 03- 05	Water quality data count:	3
Ground water data begin date:	1986- 05- 08	Ground water data end date:	1987- 07- 29
Ground water data count:	3		

Ground- water levels, Number of Measurements: 3

Date	Feet below Surface	Feet to Sealevel	Date	Feet below Surface	Feet to Sealevel
1987- 07- 29		57.56	1987- 03- 05		57.73
1986- 05- 08		58.78			

AZ255
SSW
1 - 2 Miles
Lower

FED USGS **USGS2117336**

Agency cd:	USGS	Site no:	404351073330921
Site name:	CEDAR CREEK WELL 19A > 2/1/84 > 24RPD		
Latitude:	404351	EDR Site id:	USGS2117336
Longitude:	0733309	Dec lat:	40.73093392
Dec lon:	- 73.55207092	Coor meth:	M
Coor accr:	S	Latlong datum:	NAD27
Dec latlong datum:	NAD83	District:	36
State:	36	County:	059
Country:	US	Land net:	Not Reported
Location map:	FREEPORT S- 26- 2	Map scale:	24000

Altitude:	Not Reported		
Altitude method:	Not Reported		
Altitude accuracy:	Not Reported		
Altitude datum:	Not Reported		
Hydrologic:	Not Reported		
Topographic:	Not Reported		
Site type:	Ground- water other than Spring	Date construction:	Not Reported
Date inventoried:	Not Reported	Mean greenwich time offset:	EST
Local standard time flag:	N		
Type of ground water site:	Single well, other than collector or Ranney type		
Aquifer Type:	Not Reported		
Aquifer:	Not Reported		
Well depth:	95	Hole depth:	Not Reported
Source of depth data:	Not Reported		
Project number:	Not Reported		
Real time data flag:	Not Reported	Daily flow data begin date:	Not Reported
Daily flow data end date:	Not Reported	Daily flow data count:	Not Reported
Peak flow data begin date:	Not Reported	Peak flow data end date:	Not Reported
Peak flow data count:	Not Reported	Water quality data begin date:	Not Reported
Water quality data end date:	Not Reported	Water quality data count:	Not Reported
Ground water data begin date:	Not Reported	Ground water data end date:	Not Reported
Ground water data count:	Not Reported		

Ground- water levels, Number of Measurements: 0

AZ256
SSW
1 - 2 Miles
Lower

FED USGS **USGS2117334**

Agency cd:	USGS	Site no:	404351073330911
Site name:	CEDAR CREEK WELL 19A > 12/1/83 > 288RPD		
Latitude:	404351	EDR Site id:	USGS2117334
Longitude:	0733309	Dec lat:	40.73093392
Dec lon:	- 73.55207092	Coor meth:	M
Coor accr:	S	Latlong datum:	NAD27
Dec latlong datum:	NAD83	District:	36
State:	36	County:	059
Country:	US	Land net:	Not Reported
Location map:	FREEPORT S- 26- 2	Map scale:	24000
Altitude:	Not Reported		
Altitude method:	Not Reported		
Altitude accuracy:	Not Reported		
Altitude datum:	Not Reported		
Hydrologic:	Not Reported		
Topographic:	Not Reported		
Site type:	Ground- water other than Spring	Date construction:	Not Reported
Date inventoried:	Not Reported	Mean greenwich time offset:	EST
Local standard time flag:	N		
Type of ground water site:	Single well, other than collector or Ranney type		
Aquifer Type:	Not Reported		
Aquifer:	Not Reported		
Well depth:	95	Hole depth:	Not Reported
Source of depth data:	Not Reported		
Project number:	Not Reported		
Real time data flag:	Not Reported	Daily flow data begin date:	Not Reported
Daily flow data end date:	Not Reported	Daily flow data count:	Not Reported
Peak flow data begin date:	Not Reported	Peak flow data end date:	Not Reported

Peak flow data count:	Not Reported	Water quality data begin date:	Not Reported
Water quality data end date:	Not Reported	Water quality data count:	Not Reported
Ground water data begin date:	Not Reported	Ground water data end date:	Not Reported
Ground water data count:	Not Reported		

Ground- water levels, Number of Measurements: 0

AZ257
SSW
1 - 2 Miles
Lower

FED USGS **USGS2117335**

Agency cd:	USGS	Site no:	404351073330912
Site name:	CEDAR CREEK WELL > 12/1/83 > 96RPD- BUT USE 01		
Latitude:	404351	EDR Site id:	USGS2117335
Longitude:	0733309	Dec lat:	40.73093392
Dec lon:	- 73.55207092	Coor meth:	M
Coor accr:	S	Latlong datum:	NAD27
Dec latlong datum:	NAD83	District:	36
State:	36	County:	059
Country:	US	Land net:	Not Reported
Location map:	FREEPORT S- 26- 2	Map scale:	24000
Altitude:	Not Reported		
Altitude method:	Not Reported		
Altitude accuracy:	Not Reported		
Altitude datum:	Not Reported		
Hydrologic:	Not Reported		
Topographic:	Not Reported		
Site type:	Ground- water other than Spring	Date construction:	Not Reported
Date inventoried:	Not Reported	Mean greenwich time offset:	EST
Local standard time flag:	N		
Type of ground water site:	Single well, other than collector or Ranney type		
Aquifer Type:	Not Reported		
Aquifer:	GLACIAL AQUIFER,UPPER		
Well depth:	45	Hole depth:	Not Reported
Source of depth data:	Not Reported		
Project number:	Not Reported		
Real time data flag:	Not Reported	Daily flow data begin date:	Not Reported
Daily flow data end date:	Not Reported	Daily flow data count:	Not Reported
Peak flow data begin date:	Not Reported	Peak flow data end date:	Not Reported
Peak flow data count:	Not Reported	Water quality data begin date:	Not Reported
Water quality data end date:	Not Reported	Water quality data count:	Not Reported
Ground water data begin date:	Not Reported	Ground water data end date:	Not Reported
Ground water data count:	Not Reported		

Ground- water levels, Number of Measurements: 0

AZ258
SSW
1 - 2 Miles
Lower

FED USGS **USGS2117333**

Agency cd:	USGS	Site no:	404351073330901
Site name:	N 9365. 1		
Latitude:	404351	EDR Site id:	USGS2117333
Longitude:	0733309	Dec lat:	40.73093392
Dec lon:	- 73.55207092	Coor meth:	M
Coor accr:	S	Latlong datum:	NAD27
Dec latlong datum:	NAD83	District:	36
State:	36	County:	059
Country:	US	Land net:	Not Reported
Location map:	NH1012 1	Map scale:	Not Reported
Altitude:	96.0		
Altitude method:	Level or other surveying method		
Altitude accuracy:	0.1		
Altitude datum:	National Geodetic Vertical Datum of 1929		
Hydrologic:	Southern Long Island. New York. Area = 1660 sq.mi.		
Topographic:	Not Reported		
Site type:	Ground- water other than Spring	Date construction:	Not Reported
Date inventoried:	Not Reported	Mean greenwich time offset:	EST
Local standard time flag:	N		
Type of ground water site:	Single well, other than collector or Ranney type		
Aquifer Type:	Not Reported		
Aquifer:	MAGOTHY AQUIFER		
Well depth:	96.	Hole depth:	Not Reported
Source of depth data:	Not Reported		
Project number:	EMDWRECHGE		
Real time data flag:	0	Daily flow data begin date:	0000- 00- 00
Daily flow data end date:	0000- 00- 00	Daily flow data count:	0
Peak flow data begin date:	0000- 00- 00	Peak flow data end date:	0000- 00- 00
Peak flow data count:	0	Water quality data begin date:	1978- 08- 29
Water quality data end date:	1987- 03- 04	Water quality data count:	13
Ground water data begin date:	1980- 05- 14	Ground water data end date:	1987- 07- 29
Ground water data count:	48		

Ground- water levels, Number of Measurements: 48

Date	Feet below Surface	Feet to Sealevel	Date	Feet below Surface	Feet to Sealevel
1987- 07- 29		57.71	1987- 05- 22		58.77
1987- 03- 04		57.89	1986- 05- 08		58.97
1986- 01- 06		58.93	1985- 09- 26		59.36
1985- 07- 24		60.12	1985- 05- 14		60.73
1985- 03- 08		61.54	1985- 01- 14		62.42
1984- 11- 07		63.84	1984- 09- 27		65.03
1984- 06- 01		65.46	1984- 04- 02		64.09
1984- 02- 01		63.44	1984- 01- 09		64.00
1983- 12- 01		63.26	1983- 10- 28		62.56
1983- 09- 21		61.96	1983- 08- 15		62.58
1983- 05- 02		62.83	1983- 03- 30		59.58
1983- 02- 24		58.88	1983- 01- 12		59.53
1982- 12- 02		59.50	1982- 11- 01		60.04
1982- 09- 28		60.32	1982- 08- 13		61.08
1982- 07- 01		61.57	1982- 05- 26		61.07
1982- 04- 19		60.91	1982- 03- 17		60.99
1982- 02- 08		61.00	1982- 01- 05		60.01
1981- 12- 03		59.99	1981- 11- 02		60.18
1981- 10- 05		60.31	1981- 08- 24		60.74
1981- 07- 27		61.20	1981- 07- 09		61.45
1981- 06- 23		61.34	1981- 05- 26		61.75
1981- 04- 27		62.00	1981- 03- 23		62.11

Ground- water levels, continued.

Date	Feet below Surface	Feet to Sealevel	Date	Feet below Surface	Feet to Sealevel
1981- 02- 18		62.09	1981- 01- 19		62.56
1980- 10- 14		63.43	1980- 05- 14		66.16

AZ259
SSW
1 - 2 Miles
Lower

FED USGS **USGS2117337**

Agency cd:	USGS	Site no:	404351073330922
Site name:	CEDAR CREEK WELL 19B > 2/1/84 > 24RPD		
Latitude:	404351	EDR Site id:	USGS2117337
Longitude:	0733309	Dec lat:	40.73093392
Dec lon:	- 73.55207092	Coor meth:	M
Coor accr:	S	Latlong datum:	NAD27
Dec latlong datum:	NAD83	District:	36
State:	36	County:	059
Country:	US	Land net:	Not Reported
Location map:	FREEPORT S- 26- 2	Map scale:	24000
Altitude:	Not Reported		
Altitude method:	Not Reported		
Altitude accuracy:	Not Reported		
Altitude datum:	Not Reported		
Hydrologic:	Not Reported		
Topographic:	Not Reported		
Site type:	Ground- water other than Spring	Date construction:	Not Reported
Date inventoried:	Not Reported	Mean greenwich time offset:	EST
Local standard time flag:	N		
Type of ground water site:	Single well, other than collector or Ranney type		
Aquifer Type:	Not Reported		
Aquifer:	Not Reported		
Well depth:	Not Reported	Hole depth:	Not Reported
Source of depth data:	Not Reported		
Project number:	Not Reported		
Real time data flag:	Not Reported	Daily flow data begin date:	Not Reported
Daily flow data end date:	Not Reported	Daily flow data count:	Not Reported
Peak flow data begin date:	Not Reported	Peak flow data end date:	Not Reported
Peak flow data count:	Not Reported	Water quality data begin date:	Not Reported
Water quality data end date:	Not Reported	Water quality data count:	Not Reported
Ground water data begin date:	Not Reported	Ground water data end date:	Not Reported
Ground water data count:	Not Reported		

Ground- water levels, Number of Measurements: 0

AX260
WNW
1 - 2 Miles
Lower

FED USGS **USGS2116126**

Agency cd:	USGS	Site no:	404514073340901
Site name:	N 11849. 1		
Latitude:	404514	EDR Site id:	USGS2116126
Longitude:	0733409	Dec lat:	40.75398926
Dec lon:	- 73.56873786	Coor meth:	M
Coor accr:	S	Latlong datum:	NAD27
Dec latlong datum:	NAD83	District:	36
State:	36	County:	059
Country:	US	Land net:	Not Reported
Location map:	NG 962 2 70	Map scale:	Not Reported
Altitude:	116.0		
Altitude method:	Level or other surveying method		
Altitude accuracy:	0.1		
Altitude datum:	National Geodetic Vertical Datum of 1929		
Hydrologic:	Southern Long Island. New York. Area = 1660 sq.mi.		
Topographic:	Not Reported		
Site type:	Ground- water other than Spring	Date construction:	Not Reported
Date inventoried:	Not Reported	Mean greenwich time offset:	EST
Local standard time flag:	N		
Type of ground water site:	Single well, other than collector or Ranney type		
Aquifer Type:	Not Reported		
Aquifer:	GLACIAL AQUIFER,UPPER		
Well depth:	60.	Hole depth:	60.
Source of depth data:	Not Reported		
Project number:	Not Reported		
Real time data flag:	0	Daily flow data begin date:	0000- 00- 00
Daily flow data end date:	0000- 00- 00	Daily flow data count:	0
Peak flow data begin date:	0000- 00- 00	Peak flow data end date:	0000- 00- 00
Peak flow data count:	0	Water quality data begin date:	1991- 02- 05
Water quality data end date:	1991- 02- 05	Water quality data count:	1
Ground water data begin date:	1991- 08- 26	Ground water data end date:	1991- 08- 26
Ground water data count:	1		

Ground- water levels, Number of Measurements: 1

Date	Feet below Surface	Feet to Sealevel
1991- 08- 26		73.08

BA261
SSW
1 - 2 Miles
Lower

FED USGS **USGS2117389**

Agency cd:	USGS	Site no:	404353073331811
Site name:	CEDAR CREEK WELL 14A > 12/1/83 > 24RPD		
Latitude:	404353	EDR Site id:	USGS2117389
Longitude:	0733318	Dec lat:	40.73148949
Dec lon:	- 73.55457099	Coor meth:	M
Coor accr:	S	Latlong datum:	NAD27
Dec latlong datum:	NAD83	District:	36
State:	36	County:	059
Country:	US	Land net:	Not Reported
Location map:	FREEPORT S- 26- 2	Map scale:	24000
Altitude:	Not Reported		
Altitude method:	Not Reported		
Altitude accuracy:	Not Reported		
Altitude datum:	Not Reported		
Hydrologic:	Not Reported		
Topographic:	Not Reported		
Site type:	Ground- water other than Spring	Date construction:	Not Reported
Date inventoried:	Not Reported	Mean greenwich time offset:	EST

Local standard time flag:	N		
Type of ground water site:	Single well, other than collector or Ranney type		
Aquifer Type:	Not Reported		
Aquifer:	Not Reported		
Well depth:	95	Hole depth:	Not Reported
Source of depth data:	Not Reported		
Project number:	Not Reported		
Real time data flag:	Not Reported	Daily flow data begin date:	Not Reported
Daily flow data end date:	Not Reported	Daily flow data count:	Not Reported
Peak flow data begin date:	Not Reported	Peak flow data end date:	Not Reported
Peak flow data count:	Not Reported	Water quality data begin date:	Not Reported
Water quality data end date:	Not Reported	Water quality data count:	Not Reported
Ground water data begin date:	Not Reported	Ground water data end date:	Not Reported
Ground water data count:	Not Reported		

Ground- water levels, Number of Measurements: 0

BA262
SSW **FED USGS** **USGS2117390**
1 - 2 Miles
Lower

Agency cd:	USGS	Site no:	404353073331812
Site name:	CEDAR CREEK WELL 14B > 12/1/83 > 24RPD		
Latitude:	404353	EDR Site id:	USGS2117390
Longitude:	0733318	Dec lat:	40.73148949
Dec lon:	- 73.55457099	Coor meth:	M
Coor accr:	S	Latlong datum:	NAD27
Dec latlong datum:	NAD83	District:	36
State:	36	County:	059
Country:	US	Land net:	Not Reported
Location map:	FREEPORT S- 26- 2	Map scale:	24000
Altitude:	Not Reported		
Altitude method:	Not Reported		
Altitude accuracy:	Not Reported		
Altitude datum:	Not Reported		
Hydrologic:	Not Reported		
Topographic:	Not Reported		
Site type:	Ground- water other than Spring	Date construction:	Not Reported
Date inventoried:	Not Reported	Mean greenwich time offset:	EST
Local standard time flag:	N		
Type of ground water site:	Single well, other than collector or Ranney type		
Aquifer Type:	Not Reported		
Aquifer:	GLACIAL AQUIFER,UPPER		
Well depth:	45	Hole depth:	Not Reported
Source of depth data:	Not Reported		
Project number:	Not Reported		
Real time data flag:	Not Reported	Daily flow data begin date:	Not Reported
Daily flow data end date:	Not Reported	Daily flow data count:	Not Reported
Peak flow data begin date:	Not Reported	Peak flow data end date:	Not Reported
Peak flow data count:	Not Reported	Water quality data begin date:	Not Reported
Water quality data end date:	Not Reported	Water quality data count:	Not Reported
Ground water data begin date:	Not Reported	Ground water data end date:	Not Reported
Ground water data count:	Not Reported		

Ground- water levels, Number of Measurements: 0

Map ID Direction Distance Elevation	Database	EDR ID Number
BA263 **SSW** **1 - 2 Miles** **Lower**	**FED USGS**	**USGS2117387**

Agency cd:	USGS	Site no:	404353073331801
Site name:	N 9219. 1		
Latitude:	404353	EDR Site id:	USGS2117387
Longitude:	0733318	Dec lat:	40.73148949
Dec lon:	- 73.55457099	Coor meth:	M
Coor accr:	S	Latlong datum:	NAD27
Dec latlong datum:	NAD83	District:	36
State:	36	County:	059
Country:	US	Land net:	Not Reported
Location map:	NH1001 1	Map scale:	Not Reported
Altitude:	96.0		
Altitude method:	Level or other surveying method		
Altitude accuracy:	0.1		
Altitude datum:	National Geodetic Vertical Datum of 1929		
Hydrologic:	Southern Long Island. New York. Area = 1660 sq.mi.		
Topographic:	Not Reported		
Site type:	Ground- water other than Spring	Date construction:	Not Reported
Date inventoried:	Not Reported	Mean greenwich time offset:	EST
Local standard time flag:	N		
Type of ground water site:	Single well, other than collector or Ranney type		
Aquifer Type:	Not Reported		
Aquifer:	MAGOTHY AQUIFER		
Well depth:	96.	Hole depth:	Not Reported
Source of depth data:	Not Reported		
Project number:	Not Reported		
Real time data flag:	0	Daily flow data begin date:	0000- 00- 00
Daily flow data end date:	0000- 00- 00	Daily flow data count:	0
Peak flow data begin date:	0000- 00- 00	Peak flow data end date:	0000- 00- 00
Peak flow data count:	0	Water quality data begin date:	1978- 08- 29
Water quality data end date:	1984- 03- 15	Water quality data count:	10
Ground water data begin date:	1980- 05- 14	Ground water data end date:	1987- 07- 29
Ground water data count:	48		

Ground- water levels, Number of Measurements: 48

Date	Feet below Surface	Feet to Sealevel	Date	Feet below Surface	Feet to Sealevel
1987- 07- 29		58.23	1987- 05- 21		59.38
1986- 05- 08		59.55	1986- 01- 06		59.51
1985- 09- 26		59.92	1985- 07- 24		60.64
1985- 05- 14		61.23	1985- 03- 11		62.08
1985- 01- 14		63.13	1984- 11- 08		64.43
1984- 09- 27		65.69	1984- 07- 30		67.27
1984- 06- 06		66.38	1984- 02- 01		64.01
1984- 01- 09		64.39	1983- 12- 02		63.93
1983- 10- 27		63.01	1983- 09- 22		62.17
1983- 08- 16		62.71	1983- 07- 12		63.10
1983- 06- 07		64.01	1983- 05- 02		63.23
1983- 03- 30		59.99	1983- 02- 25		59.32
1983- 01- 13		59.82	1982- 12- 02		59.99
1982- 11- 02		60.28	1982- 09- 29		60.80
1982- 08- 13		61.52	1982- 07- 01		61.96

Ground- water levels, continued.

Date	Feet below Surface	Feet to Sealevel	Date	Feet below Surface	Feet to Sealevel
1982- 05- 26		61.50	1982- 04- 19		61.41
1982- 03- 17		61.56	1982- 02- 08		61.57
1982- 01- 05		60.41	1981- 12- 03		60.43
1981- 11- 02		60.64	1981- 10- 05		60.87
1981- 08- 24		61.31	1981- 07- 27		61.75
1981- 06- 23		61.92	1981- 05- 26		62.29
1981- 04- 27		62.51	1981- 03- 23		62.62
1981- 02- 18		62.65	1981- 01- 19		63.02
1980- 10- 14		64.00	1980- 05- 14		66.79

BA264
SSW **FED USGS** **USGS2117388**
1 - 2 Miles
Lower

Agency cd:	USGS	Site no:	404353073331802
Site name:	N 9220. 1		
Latitude:	404353	EDR Site id:	USGS2117388
Longitude:	0733318	Dec lat:	40.73148949
Dec lon:	- 73.55457099	Coor meth:	M
Coor accr:	S	Latlong datum:	NAD27
Dec latlong datum:	NAD83	District:	36
State:	36	County:	059
Country:	US	Land net:	Not Reported
Location map:	NH1001 1	Map scale:	Not Reported
Altitude:	96.0		
Altitude method:	Level or other surveying method		
Altitude accuracy:	0.1		
Altitude datum:	National Geodetic Vertical Datum of 1929		
Hydrologic:	Southern Long Island. New York. Area = 1660 sq.mi.		
Topographic:	Not Reported		
Site type:	Ground- water other than Spring	Date construction:	Not Reported
Date inventoried:	Not Reported	Mean greenwich time offset:	EST
Local standard time flag:	N		
Type of ground water site:	Single well, other than collector or Ranney type		
Aquifer Type:	Not Reported		
Aquifer:	GLACIAL AQUIFER,UPPER		
Well depth:	46.	Hole depth:	Not Reported
Source of depth data:	Not Reported		
Project number:	Not Reported		
Real time data flag:	0	Daily flow data begin date:	0000- 00- 00
Daily flow data end date:	0000- 00- 00	Daily flow data count:	0
Peak flow data begin date:	0000- 00- 00	Peak flow data end date:	0000- 00- 00
Peak flow data count:	0	Water quality data begin date:	1978- 08- 29
Water quality data end date:	1985- 03- 11	Water quality data count:	12
Ground water data begin date:	1980- 05- 14	Ground water data end date:	1987- 07- 29
Ground water data count:	49		

Ground- water levels, Number of Measurements: 49

Date	Feet below Surface	Feet to Sealevel	Date	Feet below Surface	Feet to Sealevel
1987- 07- 29		58.23	1987- 05- 21		59.38
1986- 05- 08		59.54	1986- 01- 07		59.51
1985- 09- 26		59.91	1985- 07- 24		60.64

Ground- water levels, continued.

Date	Feet below Surface	Feet to Sealevel	Date	Feet below Surface	Feet to Sealevel
1985- 05- 14		61.22	1985- 03- 11		62.06
1985- 01- 14		63.03	1984- 11- 08		64.43
1984- 09- 27		65.68	1984- 07- 30		67.25
1984- 06- 06		66.37	1984- 06- 01		66.02
1984- 02- 01		64.01	1984- 01- 09		64.38
1983- 12- 02		63.91	1983- 10- 27		63.01
1983- 09- 22		62.17	1983- 08- 16		62.72
1983- 06- 07		64.00	1983- 05- 02		63.24
1983- 03- 30		60.03	1983- 02- 25		59.33
1983- 01- 13		59.85	1982- 12- 02		59.97
1982- 11- 02		60.39	1982- 09- 29		60.80
1982- 08- 13		61.51	1982- 07- 12		63.12
1982- 07- 01		61.96	1982- 05- 26		61.50
1982- 04- 19		61.42	1982- 03- 17		61.53
1982- 02- 08		61.58	1982- 01- 05		60.41
1981- 12- 03		60.41	1981- 11- 02		60.66
1981- 10- 05		60.85	1981- 08- 24		61.32
1981- 07- 27		61.76	1981- 06- 23		61.92
1981- 05- 26		62.28	1981- 04- 27		62.51
1981- 03- 23		62.62	1981- 02- 18		62.63
1981- 01- 19		62.98	1980- 10- 14		63.96
1980- 05- 14		66.79			

BB265
South
1 - 2 Miles
Lower

FED USGS **USGS2117478**

Agency cd:	USGS	Site no:	404348073325802
Site name:	N 10367. 1		
Latitude:	404348	EDR Site id:	USGS2117478
Longitude:	0733258	Dec lat:	40.73010057
Dec lon:	- 73.54901529	Coor meth:	M
Coor accr:	S	Latlong datum:	NAD27
Dec latlong datum:	NAD83	District:	36
State:	36	County:	059
Country:	US	Land net:	Not Reported
Location map:	NH1022 1 8	Map scale:	Not Reported
Altitude:	94.0		
Altitude method:	Level or other surveying method		
Altitude accuracy:	0.1		
Altitude datum:	National Geodetic Vertical Datum of 1929		
Hydrologic:	Southern Long Island. New York. Area = 1660 sq.mi.		
Topographic:	Not Reported		
Site type:	Ground- water other than Spring	Date construction:	Not Reported
Date inventoried:	Not Reported	Mean greenwich time offset:	EST
Local standard time flag:	N		
Type of ground water site:	Single well, other than collector or Ranney type		
Aquifer Type:	Not Reported		
Aquifer:	GLACIAL AQUIFER,UPPER		
Well depth:	86.	Hole depth:	Not Reported
Source of depth data:	Not Reported		
Project number:	Not Reported		
Real time data flag:	0	Daily flow data begin date:	0000- 00- 00
Daily flow data end date:	0000- 00- 00	Daily flow data count:	0
Peak flow data begin date:	0000- 00- 00	Peak flow data end date:	0000- 00- 00

Peak flow data count:	0	Water quality data begin date:	1985- 07- 12
Water quality data end date:	1987- 03- 09	Water quality data count:	5
Ground water data begin date:	1985- 07- 12	Ground water data end date:	1987- 07- 29
Ground water data count:	5		

Ground- water levels, Number of Measurements: 5

Date	Feet below Surface	Feet to Sealevel	Date	Feet below Surface	Feet to Sealevel
1987- 07- 29		57.37	1987- 05- 20		58.46
1987- 03- 09		57.62	1986- 05- 08		58.60
1985- 07- 12		60.05			

BB266
South
1 - 2 Miles
Lower

FED USGS **USGS2117477**

Agency cd:	USGS	Site no:	404348073325801
Site name:	N 10366. 1		
Latitude:	404348	EDR Site id:	USGS2117477
Longitude:	0733258	Dec lat:	40.73010057
Dec lon:	- 73.54901529	Coor meth:	M
Coor accr:	S	Latlong datum:	NAD27
Dec latlong datum:	NAD83	District:	36
State:	36	County:	059
Country:	US	Land net:	Not Reported
Location map:	NH1022 1 8	Map scale:	Not Reported
Altitude:	94.0		
Altitude method:	Level or other surveying method		
Altitude accuracy:	0.1		
Altitude datum:	National Geodetic Vertical Datum of 1929		
Hydrologic:	Southern Long Island. New York. Area = 1660 sq.mi.		
Topographic:	Not Reported		
Site type:	Ground- water other than Spring	Date construction:	Not Reported
Date inventoried:	Not Reported	Mean greenwich time offset:	EST
Local standard time flag:	N		
Type of ground water site:	Single well, other than collector or Ranney type		
Aquifer Type:	Not Reported		
Aquifer:	MAGOTHY AQUIFER		
Well depth:	130.	Hole depth:	Not Reported
Source of depth data:	Not Reported		
Project number:	Not Reported		
Real time data flag:	0	Daily flow data begin date:	0000- 00- 00
Daily flow data end date:	0000- 00- 00	Daily flow data count:	0
Peak flow data begin date:	0000- 00- 00	Peak flow data end date:	0000- 00- 00
Peak flow data count:	0	Water quality data begin date:	1985- 07- 12
Water quality data end date:	1988- 07- 14	Water quality data count:	7
Ground water data begin date:	1985- 07- 12	Ground water data end date:	1987- 07- 29
Ground water data count:	5		

Ground- water levels, Number of Measurements: 5

Date	Feet below Surface	Feet to Sealevel	Date	Feet below Surface	Feet to Sealevel
1987- 07- 29		57.38	1987- 05- 20		58.49
1987- 03- 09		57.64	1986- 05- 08		58.59
1985- 07- 12		60.04			

Map ID Direction Distance Elevation	Database	EDR ID Number
BB267 **South** **1 - 2 Miles** **Lower**	**FED USGS**	**USGS2117479**

Agency cd:	USGS	Site no:	404348073325803
Site name:	N 10368. 1		
Latitude:	404348	EDR Site id:	USGS2117479
Longitude:	0733258	Dec lat:	40.73010057
Dec lon:	- 73.54901529	Coor meth:	M
Coor accr:	S	Latlong datum:	NAD27
Dec latlong datum:	NAD83	District:	36
State:	36	County:	059
Country:	US	Land net:	Not Reported
Location map:	NH1022 1 8	Map scale:	Not Reported
Altitude:	94.0		
Altitude method:	Level or other surveying method		
Altitude accuracy:	0.1		
Altitude datum:	National Geodetic Vertical Datum of 1929		
Hydrologic:	Southern Long Island. New York. Area = 1660 sq.mi.		
Topographic:	Not Reported		
Site type:	Ground- water other than Spring	Date construction:	Not Reported
Date inventoried:	Not Reported	Mean greenwich time offset:	EST
Local standard time flag:	N		
Type of ground water site:	Single well, other than collector or Ranney type		
Aquifer Type:	Not Reported		
Aquifer:	GLACIAL AQUIFER,UPPER		
Well depth:	61.	Hole depth:	Not Reported
Source of depth data:	Not Reported		
Project number:	Not Reported		
Real time data flag:	0	Daily flow data begin date:	0000- 00- 00
Daily flow data end date:	0000- 00- 00	Daily flow data count:	0
Peak flow data begin date:	0000- 00- 00	Peak flow data end date:	0000- 00- 00
Peak flow data count:	0	Water quality data begin date:	1985- 07- 12
Water quality data end date:	1988- 03- 18	Water quality data count:	7
Ground water data begin date:	1985- 07- 12	Ground water data end date:	1987- 07- 29
Ground water data count:	5		

Ground- water levels, Number of Measurements: 5

Date	Feet below Surface	Feet to Sealevel	Date	Feet below Surface	Feet to Sealevel
1987- 07- 29		57.44	1987- 05- 20		58.52
1987- 03- 09		57.66	1986- 05- 08		58.62
1985- 07- 12		60.10			

AZ268 **SSW** **1 - 2 Miles** **Lower**	**FED USGS**	**USGS2117290**

Agency cd:	USGS	Site no:	404349073330604
Site name:	N 10350. 1		
Latitude:	404349	EDR Site id:	USGS2117290
Longitude:	0733306	Dec lat:	40.73037836
Dec lon:	- 73.55123757	Coor meth:	M
Coor accr:	S	Latlong datum:	NAD27
Dec latlong datum:	NAD83	District:	36
State:	36	County:	059
Country:	US	Land net:	Not Reported
Location map:	NH1012 1 8	Map scale:	Not Reported
Altitude:	94.0		
Altitude method:	Level or other surveying method		
Altitude accuracy:	0.1		
Altitude datum:	National Geodetic Vertical Datum of 1929		
Hydrologic:	Southern Long Island. New York. Area = 1660 sq.mi.		
Topographic:	Not Reported		
Site type:	Ground- water other than Spring	Date construction:	Not Reported
Date inventoried:	Not Reported	Mean greenwich time offset:	EST
Local standard time flag:	N		
Type of ground water site:	Single well, other than collector or Ranney type		
Aquifer Type:	Not Reported		
Aquifer:	MAGOTHY AQUIFER		
Well depth:	87.	Hole depth:	Not Reported
Source of depth data:	Not Reported		
Project number:	Not Reported		
Real time data flag:	0	Daily flow data begin date:	0000- 00- 00
Daily flow data end date:	0000- 00- 00	Daily flow data count:	0
Peak flow data begin date:	0000- 00- 00	Peak flow data end date:	0000- 00- 00
Peak flow data count:	0	Water quality data begin date:	1985- 07- 11
Water quality data end date:	1988- 07- 21	Water quality data count:	6
Ground water data begin date:	1985- 07- 11	Ground water data end date:	1987- 07- 29
Ground water data count:	6		

Ground- water levels, Number of Measurements: 6

Date	Feet below Surface	Feet to Sealevel	Date	Feet below Surface	Feet to Sealevel
1987- 07- 29		57.55	1987- 05- 19		58.66
1987- 03- 06		58.10	1987- 03- 05		58.27
1986- 05- 08		58.79	1985- 07- 11		60.18

AZ269
SSW
1 - 2 Miles
Lower

FED USGS **USGS2117288**

Agency cd:	USGS	Site no:	404349073330601
Site name:	N 10349. 1		
Latitude:	404349	EDR Site id:	USGS2117288
Longitude:	0733306	Dec lat:	40.73037836
Dec lon:	- 73.55123757	Coor meth:	M
Coor accr:	S	Latlong datum:	NAD27
Dec latlong datum:	NAD83	District:	36
State:	36	County:	059
Country:	US	Land net:	Not Reported
Location map:	NH1012 1 8	Map scale:	Not Reported

Altitude:	94.0		
Altitude method:	Level or other surveying method		
Altitude accuracy:	0.1		
Altitude datum:	National Geodetic Vertical Datum of 1929		
Hydrologic:	Southern Long Island. New York. Area = 1660 sq.mi.		
Topographic:	Not Reported		
Site type:	Ground- water other than Spring	Date construction:	Not Reported
Date inventoried:	Not Reported	Mean greenwich time offset:	EST
Local standard time flag:	N		
Type of ground water site:	Single well, other than collector or Ranney type		
Aquifer Type:	Not Reported		
Aquifer:	MAGOTHY AQUIFER		
Well depth:	125.	Hole depth:	Not Reported
Source of depth data:	Not Reported		
Project number:	Not Reported		
Real time data flag:	0	Daily flow data begin date:	0000- 00- 00
Daily flow data end date:	0000- 00- 00	Daily flow data count:	0
Peak flow data begin date:	0000- 00- 00	Peak flow data end date:	0000- 00- 00
Peak flow data count:	0	Water quality data begin date:	1985- 07- 11
Water quality data end date:	1988- 07- 21	Water quality data count:	6
Ground water data begin date:	1985- 07- 11	Ground water data end date:	1987- 07- 29
Ground water data count:	5		

Ground- water levels, Number of Measurements: 5

Date	Feet below Surface	Feet to Sealevel	Date	Feet below Surface	Feet to Sealevel
1987- 07- 29		57.47	1987- 05- 19		58.58
1987- 03- 06		57.65	1986- 05- 08		58.69
1985- 07- 11		60.12			

AZ270
SSW
1 - 2 Miles
Lower

FED USGS **USGS2117289**

Agency cd:	USGS	Site no:	404349073330603
Site name:	N 10351. 1		
Latitude:	404349	EDR Site id:	USGS2117289
Longitude:	0733306	Dec lat:	40.73037836
Dec lon:	- 73.55123757	Coor meth:	M
Coor accr:	S	Latlong datum:	NAD27
Dec latlong datum:	NAD83	District:	36
State:	36	County:	059
Country:	US	Land net:	Not Reported
Location map:	NH1012 1 8	Map scale:	Not Reported
Altitude:	94.0		
Altitude method:	Level or other surveying method		
Altitude accuracy:	0.1		
Altitude datum:	National Geodetic Vertical Datum of 1929		
Hydrologic:	Southern Long Island. New York. Area = 1660 sq.mi.		
Topographic:	Not Reported		
Site type:	Ground- water other than Spring	Date construction:	Not Reported
Date inventoried:	Not Reported	Mean greenwich time offset:	EST
Local standard time flag:	N		
Type of ground water site:	Single well, other than collector or Ranney type		
Aquifer Type:	Not Reported		
Aquifer:	GLACIAL AQUIFER,UPPER		
Well depth:	61.	Hole depth:	Not Reported
Source of depth data:	Not Reported		
Project number:	Not Reported		
Real time data flag:	0	Daily flow data begin date:	0000- 00- 00
Daily flow data end date:	0000- 00- 00	Daily flow data count:	0
Peak flow data begin date:	0000- 00- 00	Peak flow data end date:	0000- 00- 00

Peak flow data count:	0	Water quality data begin date:	1985- 07- 11
Water quality data end date:	1987- 03- 06	Water quality data count:	5
Ground water data begin date:	1985- 07- 11	Ground water data end date:	1987- 07- 29
Ground water data count:	5		

Ground- water levels, Number of Measurements: 5

Date	Feet below Surface	Feet to Sealevel	Date	Feet below Surface	Feet to Sealevel
1987- 07- 29		57.61	1987- 05- 19		58.70
1987- 03- 06		57.77	1986- 05- 08		58.83
1985- 07- 11		60.25			

BC271
West
1 - 2 Miles
Lower

FED USGS **USGS2116255**

Agency cd:	USGS	Site no:	404505073341401
Site name:	N 10477. 1		
Latitude:	404505	EDR Site id:	USGS2116255
Longitude:	0733414	Dec lat:	40.7514893
Dec lon:	- 73.57012682	Coor meth:	M
Coor accr:	S	Latlong datum:	NAD27
Dec latlong datum:	NAD83	District:	36
State:	36	County:	059
Country:	US	Land net:	Not Reported
Location map:	NG 953 2 70	Map scale:	Not Reported
Altitude:	112.0		
Altitude method:	Level or other surveying method		
Altitude accuracy:	0.1		
Altitude datum:	National Geodetic Vertical Datum of 1929		
Hydrologic:	Southern Long Island. New York. Area = 1660 sq.mi.		
Topographic:	Not Reported		
Site type:	Ground- water other than Spring	Date construction:	Not Reported
Date inventoried:	Not Reported	Mean greenwich time offset:	EST
Local standard time flag:	N		
Type of ground water site:	Single well, other than collector or Ranney type		
Aquifer Type:	Not Reported		
Aquifer:	GLACIAL AQUIFER,UPPER		
Well depth:	57.	Hole depth:	Not Reported
Source of depth data:	Not Reported		
Project number:	Not Reported		
Real time data flag:	0	Daily flow data begin date:	0000- 00- 00
Daily flow data end date:	0000- 00- 00	Daily flow data count:	0
Peak flow data begin date:	0000- 00- 00	Peak flow data end date:	0000- 00- 00
Peak flow data count:	0	Water quality data begin date:	1990- 05- 31
Water quality data end date:	1991- 02- 05	Water quality data count:	2
Ground water data begin date:	1990- 05- 02	Ground water data end date:	1990- 05- 31
Ground water data count:	2		

Ground- water levels, Number of Measurements: 2

Date	Feet below Surface	Feet to Sealevel	Date	Feet below Surface	Feet to Sealevel
1990- 05- 31		72.39	1990- 05- 02		71.36

Map ID Direction Distance Elevation	Database	EDR ID Number
BC272 **West** **1 - 2 Miles** **Lower**	**FED USGS**	**USGS2116256**

Agency cd:	USGS	Site no:	404505073341402
Site name:	N 10478. 1		
Latitude:	404505	EDR Site id:	USGS2116256
Longitude:	0733414	Dec lat:	40.7514893
Dec lon:	- 73.57012682	Coor meth:	M
Coor accr:	S	Latlong datum:	NAD27
Dec latlong datum:	NAD83	District:	36
State:	36	County:	059
Country:	US	Land net:	Not Reported
Location map:	NG 953 2 70	Map scale:	Not Reported
Altitude:	112.0		
Altitude method:	Level or other surveying method		
Altitude accuracy:	0.1		
Altitude datum:	National Geodetic Vertical Datum of 1929		
Hydrologic:	Southern Long Island. New York. Area = 1660 sq.mi.		
Topographic:	Not Reported		
Site type:	Ground- water other than Spring	Date construction:	Not Reported
Date inventoried:	Not Reported	Mean greenwich time offset:	EST
Local standard time flag:	N		
Type of ground water site:	Single well, other than collector or Ranney type		
Aquifer Type:	Not Reported		
Aquifer:	MAGOTHY AQUIFER		
Well depth:	121.	Hole depth:	Not Reported
Source of depth data:	Not Reported		
Project number:	Not Reported		
Real time data flag:	0	Daily flow data begin date:	0000- 00- 00
Daily flow data end date:	0000- 00- 00	Daily flow data count:	0
Peak flow data begin date:	0000- 00- 00	Peak flow data end date:	0000- 00- 00
Peak flow data count:	0	Water quality data begin date:	1990- 05- 31
Water quality data end date:	1991- 02- 05	Water quality data count:	2
Ground water data begin date:	1990- 05- 02	Ground water data end date:	1990- 05- 31
Ground water data count:	2		

Ground- water levels, Number of Measurements: 2

Date	Feet below Surface	Feet to Sealevel	Date	Feet below Surface	Feet to Sealevel
1990- 05- 31		72.28	1990- 05- 02		71.25

273 **WSW** **1 - 2 Miles** **Lower**	**FED USGS**	**USGS2116735**

Agency cd:	USGS	Site no:	404431073341001
Site name:	N 9040. 1		
Latitude:	404431	EDR Site id:	USGS2116735
Longitude:	0733410	Dec lat:	40.742045
Dec lon:	- 73.56901576	Coor meth:	M
Coor accr:	S	Latlong datum:	NAD27
Dec latlong datum:	NAD83	District:	36
State:	36	County:	059
Country:	US	Land net:	Not Reported
Location map:	NG 967	Map scale:	Not Reported
Altitude:	Not Reported		
Altitude method:	Not Reported		
Altitude accuracy:	Not Reported		
Altitude datum:	Not Reported		
Hydrologic:	Not Reported		
Topographic:	Not Reported		
Site type:	Ground- water other than Spring	Date construction:	Not Reported
Date inventoried:	Not Reported	Mean greenwich time offset:	EST
Local standard time flag:	N		
Type of ground water site:	Single well, other than collector or Ranney type		
Aquifer Type:	Not Reported		
Aquifer:	Not Reported		
Well depth:	Not Reported	Hole depth:	Not Reported
Source of depth data:	Not Reported		
Project number:	Not Reported		
Real time data flag:	Not Reported	Daily flow data begin date:	Not Reported
Daily flow data end date:	Not Reported	Daily flow data count:	Not Reported
Peak flow data begin date:	Not Reported	Peak flow data end date:	Not Reported
Peak flow data count:	Not Reported	Water quality data begin date:	Not Reported
Water quality data end date:	Not Reported	Water quality data count:	Not Reported
Ground water data begin date:	Not Reported	Ground water data end date:	Not Reported
Ground water data count:	Not Reported		

Ground- water levels, Number of Measurements: 0

BD274
SW
1 - 2 Miles
Lower

FED USGS **USGS2117014**

Agency cd:	USGS	Site no:	404404073334601
Site name:	N 10038. 1		
Latitude:	404404	EDR Site id:	USGS2117014
Longitude:	0733346	Dec lat:	40.73454507
Dec lon:	- 73.56234897	Coor meth:	M
Coor accr:	S	Latlong datum:	NAD27
Dec latlong datum:	NAD83	District:	36
State:	36	County:	059
Country:	US	Land net:	Not Reported
Location map:	NG1080	Map scale:	Not Reported
Altitude:	96.0		
Altitude method:	Level or other surveying method		
Altitude accuracy:	0.1		
Altitude datum:	National Geodetic Vertical Datum of 1929		
Hydrologic:	Southern Long Island. New York. Area = 1660 sq.mi.		
Topographic:	Not Reported		
Site type:	Ground- water other than Spring	Date construction:	Not Reported
Date inventoried:	Not Reported	Mean greenwich time offset:	EST

Local standard time flag:	N		
Type of ground water site:	Single well, other than collector or Ranney type		
Aquifer Type:	Not Reported		
Aquifer:	MAGOTHY AQUIFER		
Well depth:	640.	Hole depth:	Not Reported
Source of depth data:	Not Reported		
Project number:	Not Reported		
Real time data flag:	Not Reported	Daily flow data begin date:	Not Reported
Daily flow data end date:	Not Reported	Daily flow data count:	Not Reported
Peak flow data begin date:	Not Reported	Peak flow data end date:	Not Reported
Peak flow data count:	Not Reported	Water quality data begin date:	Not Reported
Water quality data end date:	Not Reported	Water quality data count:	Not Reported
Ground water data begin date:	Not Reported	Ground water data end date:	Not Reported
Ground water data count:	Not Reported		

Ground- water levels, Number of Measurements: 0

AZ275
SSW **FED USGS** **USGS2117291**
1 - 2 Miles
Lower

Agency cd:	USGS	Site no:	404349073331301
Site name:	N 8940. 1		
Latitude:	404349	EDR Site id:	USGS2117291
Longitude:	0733313	Dec lat:	40.73037838
Dec lon:	- 73.55318207	Coor meth:	M
Coor accr:	S	Latlong datum:	NAD27
Dec latlong datum:	NAD83	District:	36
State:	36	County:	059
Country:	US	Land net:	Not Reported
Location map:	NH1012 1	Map scale:	Not Reported
Altitude:	96.0		
Altitude method:	Level or other surveying method		
Altitude accuracy:	0.1		
Altitude datum:	National Geodetic Vertical Datum of 1929		
Hydrologic:	Southern Long Island. New York. Area = 1660 sq.mi.		
Topographic:	Not Reported		
Site type:	Ground- water other than Spring	Date construction:	Not Reported
Date inventoried:	Not Reported	Mean greenwich time offset:	EST
Local standard time flag:	N		
Type of ground water site:	Single well, other than collector or Ranney type		
Aquifer Type:	Not Reported		
Aquifer:	GLACIAL AQUIFER,UPPER		
Well depth:	64.	Hole depth:	Not Reported
Source of depth data:	Not Reported		
Project number:	Not Reported		
Real time data flag:	0	Daily flow data begin date:	0000- 00- 00
Daily flow data end date:	0000- 00- 00	Daily flow data count:	0
Peak flow data begin date:	0000- 00- 00	Peak flow data end date:	0000- 00- 00
Peak flow data count:	0	Water quality data begin date:	0000- 00- 00
Water quality data end date:	0000- 00- 00	Water quality data count:	0
Ground water data begin date:	1974- 11- 04	Ground water data end date:	1987- 07- 29
Ground water data count:	51		

Ground- water levels, Number of Measurements: 51

Date	Feet below Surface	Feet to Sealevel	Date	Feet below Surface	Feet to Sealevel
1987- 07- 29		57.30	1983- 04- 11		69.85
1982- 12- 10		69.88	1982- 09- 08		70.43
1982- 07- 07		70.66	1982- 03- 08		70.09
1982- 01- 07		69.61	1981- 09- 09		69.55
1981- 06- 04		70.73	1981- 03- 11		71.63
1980- 12- 18		72.09	1980- 09- 03		73.34
1980- 05- 28		71.96	1980- 03- 18		70.39
1979- 12- 05		70.67	1979- 09- 14		71.21
1979- 06- 07		71.76	1979- 05- 24		66.56
1979- 04- 20		66.57	1979- 03- 21		66.82
1979- 03- 08		66.04	1978- 12- 28		63.03
1978- 12- 05		62.92	1978- 10- 26		50.81
1978- 09- 26		51.33	1978- 09- 08		64.30
1978- 06- 07		66.01	1978- 03- 22		66.66
1977- 12- 13		64.86	1977- 09- 01		62.67
1977- 06- 06		62.67	1977- 03- 29		62.42
1976- 12- 06		62.74	1976- 09- 07		65.61
1976- 06- 08		64.68	1976- 06- 01		64.65
1976- 03- 12		65.48	1975- 12- 30		64.49
1975- 12- 12		64.43	1975- 09- 22		64.22
1975- 09- 09		64.04	1975- 06- 11		64.36
1975- 06- 03		64.15	1975- 05- 06		64.03
1975- 04- 01		63.48	1975- 03- 20		63.34
1975- 03- 03		63.08	1975- 02- 04		62.56
1975- 01- 07		62.03	1974- 12- 03		61.85
1974- 11- 04		61.67			

276
WNW
1 - 2 Miles
Lower

FED USGS **USGS2116035**

Agency cd:	USGS	Site no:	404522073341001
Site name:	N 7470. 1		
Latitude:	404522	EDR Site id:	USGS2116035
Longitude:	0733409	Dec lat:	40.75621145
Dec lon:	- 73.56873783	Coor meth:	M
Coor accr:	S	Latlong datum:	NAD27
Dec latlong datum:	NAD83	District:	36
State:	36	County:	059
Country:	US	Land net:	Not Reported
Location map:	NG 961 2	Map scale:	Not Reported
Altitude:	98.0		
Altitude method:	Level or other surveying method		
Altitude accuracy:	0.1		
Altitude datum:	National Geodetic Vertical Datum of 1929		
Hydrologic:	Southern Long Island. New York. Area = 1660 sq.mi.		
Topographic:	Not Reported		
Site type:	Ground- water other than Spring	Date construction:	Not Reported
Date inventoried:	Not Reported	Mean greenwich time offset:	EST
Local standard time flag:	N		
Type of ground water site:	Single well, other than collector or Ranney type		
Aquifer Type:	Not Reported		
Aquifer:	GLACIAL AQUIFER,UPPER		
Well depth:	62.	Hole depth:	Not Reported
Source of depth data:	Not Reported		
Project number:	Not Reported		
Real time data flag:	0	Daily flow data begin date:	0000- 00- 00
Daily flow data end date:	0000- 00- 00	Daily flow data count:	0
Peak flow data begin date:	0000- 00- 00	Peak flow data end date:	0000- 00- 00

Peak flow data count:	0	Water quality data begin date:	1967- 09- 13
Water quality data end date:	1967- 09- 13	Water quality data count:	1
Ground water data begin date:	0000- 00- 00	Ground water data end date:	0000- 00- 00
Ground water data count:	0		

Ground- water levels, Number of Measurements: 0

BB277
South
1 - 2 Miles
Lower

FED USGS **USGS2117448**

Agency cd:	USGS	Site no:	404346073325802
Site name:	N 10155. 1		
Latitude:	404346	EDR Site id:	USGS2117448
Longitude:	0733258	Dec lat:	40.72954502
Dec lon:	- 73.54901529	Coor meth:	M
Coor accr:	S	Latlong datum:	NAD27
Dec latlong datum:	NAD83	District:	36
State:	36	County:	059
Country:	US	Land net:	Not Reported
Location map:	NH1022	Map scale:	Not Reported
Altitude:	Not Reported		
Altitude method:	Not Reported		
Altitude accuracy:	Not Reported		
Altitude datum:	Not Reported		
Hydrologic:	Southern Long Island. New York. Area = 1660 sq.mi.		
Topographic:	Not Reported		
Site type:	Ground- water other than Spring	Date construction:	Not Reported
Date inventoried:	Not Reported	Mean greenwich time offset:	EST
Local standard time flag:	N		
Type of ground water site:	Single well, other than collector or Ranney type		
Aquifer Type:	Not Reported		
Aquifer:	GLACIAL AQUIFER,UPPER		
Well depth:	85.	Hole depth:	Not Reported
Source of depth data:	Not Reported		
Project number:	Not Reported		
Real time data flag:	0	Daily flow data begin date:	0000- 00- 00
Daily flow data end date:	0000- 00- 00	Daily flow data count:	0
Peak flow data begin date:	0000- 00- 00	Peak flow data end date:	0000- 00- 00
Peak flow data count:	0	Water quality data begin date:	1984- 03- 21
Water quality data end date:	1987- 03- 10	Water quality data count:	6
Ground water data begin date:	1985- 03- 13	Ground water data end date:	1987- 07- 29
Ground water data count:	7		

Ground- water levels, Number of Measurements: 7

Date	Feet below Surface	Feet to Sealevel	Date	Feet below Surface	Feet to Sealevel
1987- 07- 29		56.68	1987- 05- 19		57.78
1987- 03- 10		56.85	1986- 05- 08		57.83
1985- 09- 25		58.35	1985- 07- 18		59.18
1985- 03- 13		60.33			

BB278
South
1 - 2 Miles
Lower

FED USGS **USGS2117449**

Agency cd:	USGS	Site no:	404346073325803
Site name:	N 10154. 1		
Latitude:	404346	EDR Site id:	USGS2117449
Longitude:	0733258	Dec lat:	40.72954502
Dec lon:	- 73.54901529	Coor meth:	M
Coor accr:	S	Latlong datum:	NAD27
Dec latlong datum:	NAD83	District:	36
State:	36	County:	059
Country:	US	Land net:	Not Reported
Location map:	NH1022	Map scale:	Not Reported
Altitude:	Not Reported		
Altitude method:	Not Reported		
Altitude accuracy:	Not Reported		
Altitude datum:	Not Reported		
Hydrologic:	Southern Long Island. New York. Area = 1660 sq.mi.		
Topographic:	Not Reported		
Site type:	Ground- water other than Spring	Date construction:	Not Reported
Date inventoried:	Not Reported	Mean greenwich time offset:	EST
Local standard time flag:	N		
Type of ground water site:	Single well, other than collector or Ranney type		
Aquifer Type:	Not Reported		
Aquifer:	GLACIAL AQUIFER,UPPER		
Well depth:	38.	Hole depth:	Not Reported
Source of depth data:	Not Reported		
Project number:	Not Reported		
Real time data flag:	0	Daily flow data begin date:	0000- 00- 00
Daily flow data end date:	0000- 00- 00	Daily flow data count:	0
Peak flow data begin date:	0000- 00- 00	Peak flow data end date:	0000- 00- 00
Peak flow data count:	0	Water quality data begin date:	1985- 11- 26
Water quality data end date:	1987- 03- 10	Water quality data count:	4
Ground water data begin date:	1985- 03- 13	Ground water data end date:	1987- 07- 29
Ground water data count:	7		

Ground- water levels, Number of Measurements: 7

Date	Feet below Surface	Feet to Sealevel	Date	Feet below Surface	Feet to Sealevel
1987- 07- 29		56.81	1987- 05- 28		58.00
1987- 05- 19		58.07	1987- 03- 10		57.13
1986- 05- 08		57.88	1985- 07- 18		59.23
1985- 03- 13		59.95			

BB279
South
1 - 2 Miles
Lower

FED USGS **USGS2117447**

Agency cd:	USGS	Site no:	404346073325801
Site name:	N 10156. 1		
Latitude:	404346	EDR Site id:	USGS2117447
Longitude:	0733258	Dec lat:	40.72954502
Dec lon:	- 73.54901529	Coor meth:	M
Coor accr:	S	Latlong datum:	NAD27
Dec latlong datum:	NAD83	District:	36
State:	36	County:	059
Country:	US	Land net:	Not Reported
Location map:	NH1022	Map scale:	Not Reported

Altitude:	Not Reported		
Altitude method:	Not Reported		
Altitude accuracy:	Not Reported		
Altitude datum:	Not Reported		
Hydrologic:	Southern Long Island. New York. Area = 1660 sq.mi.		
Topographic:	Not Reported		
Site type:	Ground- water other than Spring	Date construction:	Not Reported
Date inventoried:	Not Reported	Mean greenwich time offset:	EST
Local standard time flag:	N		
Type of ground water site:	Single well, other than collector or Ranney type		
Aquifer Type:	Not Reported		
Aquifer:	GLACIAL AQUIFER,UPPER		
Well depth:	120.	Hole depth:	Not Reported
Source of depth data:	Not Reported		
Project number:	Not Reported		
Real time data flag:	0	Daily flow data begin date:	0000- 00- 00
Daily flow data end date:	0000- 00- 00	Daily flow data count:	0
Peak flow data begin date:	0000- 00- 00	Peak flow data end date:	0000- 00- 00
Peak flow data count:	0	Water quality data begin date:	1984- 03- 21
Water quality data end date:	1987- 03- 10	Water quality data count:	6
Ground water data begin date:	1985- 03- 13	Ground water data end date:	1987- 07- 29
Ground water data count:	7		

Ground- water levels, Number of Measurements: 7

Date	Feet below Surface	Feet to Sealevel	Date	Feet below Surface	Feet to Sealevel
1987- 07- 29		56.90	1987- 05- 19		57.85
1987- 03- 10		56.93	1986- 05- 08		57.92
1985- 09- 25		58.43	1985- 07- 18		59.25
1985- 03- 13		60.42			

BE280
South
1 - 2 Miles
Lower

FED USGS **USGS2117433**

Agency cd:	USGS	Site no:	404345073324302
Site name:	N 9248. 1		
Latitude:	404345	EDR Site id:	USGS2117433
Longitude:	0733243	Dec lat:	40.72926721
Dec lon:	- 73.54484851	Coor meth:	M
Coor accr:	S	Latlong datum:	NAD27
Dec latlong datum:	NAD83	District:	36
State:	36	County:	059
Country:	US	Land net:	Not Reported
Location map:	NH1032 1	Map scale:	Not Reported
Altitude:	93.0		
Altitude method:	Level or other surveying method		
Altitude accuracy:	0.1		
Altitude datum:	National Geodetic Vertical Datum of 1929		
Hydrologic:	Southern Long Island. New York. Area = 1660 sq.mi.		
Topographic:	Not Reported		
Site type:	Ground- water other than Spring	Date construction:	Not Reported
Date inventoried:	Not Reported	Mean greenwich time offset:	EST
Local standard time flag:	N		
Type of ground water site:	Single well, other than collector or Ranney type		
Aquifer Type:	Not Reported		
Aquifer:	GLACIAL AQUIFER,UPPER		
Well depth:	46.	Hole depth:	Not Reported
Source of depth data:	Not Reported		
Project number:	EMDWRECHGE		
Real time data flag:	0	Daily flow data begin date:	0000- 00- 00
Daily flow data end date:	0000- 00- 00	Daily flow data count:	0
Peak flow data begin date:	0000- 00- 00	Peak flow data end date:	0000- 00- 00

Peak flow data count:	0	Water quality data begin date:	1979- 04- 09
Water quality data end date:	1987- 03- 05	Water quality data count:	15
Ground water data begin date:	1980- 05- 14	Ground water data end date:	1990- 04- 20
Ground water data count:	53		

Ground- water levels, Number of Measurements: 53

Date	Feet below Surface	Feet to Sealevel	Date	Feet below Surface	Feet to Sealevel
1990- 04- 20		60.01	1987- 07- 29		57.06
1987- 05- 21		58.15	1987- 03- 05		57.26
1986- 05- 08		58.19	1986- 01- 06		58.25
1985- 09- 25		58.77	1985- 07- 08		60.71
1985- 05- 14		60.19	1985- 03- 08		60.96
1985- 01- 14		62.99	1984- 11- 07		63.51
1984- 09- 25		64.73	1984- 07- 24		66.31
1984- 05- 24		64.89	1984- 04- 02		63.87
1984- 02- 01		63.10	1984- 01- 09		63.68
1983- 12- 02		62.36	1983- 10- 27		61.95
1983- 09- 21		61.66	1983- 08- 15		62.35
1983- 07- 11		62.43	1983- 06- 06		63.30
1983- 05- 06		62.84	1983- 05- 05		62.81
1983- 05- 02		62.56	1983- 03- 30		59.28
1983- 02- 24		58.46	1983- 01- 12		59.00
1982- 12- 02		58.99	1982- 11- 01		59.64
1982- 09- 28		59.75	1982- 08- 13		60.64
1982- 07- 01		61.22	1982- 05- 26		60.78
1982- 04- 19		60.57	1982- 03- 17		60.57
1982- 02- 08		60.62	1982- 01- 05		59.67
1981- 12- 03		59.57	1981- 11- 02		59.78
1981- 10- 05		59.80	1981- 08- 24		60.10
1981- 07- 27		60.61	1981- 06- 23		60.78
1981- 05- 26		61.19	1981- 04- 27		61.49
1981- 03- 23		61.54	1981- 02- 18		61.48
1981- 01- 19		61.87	1980- 10- 14		63.18
1980- 05- 14		65.81			

BE281
South
1 - 2 Miles
Lower

FED USGS **USGS2117432**

Agency cd:	USGS	Site no:	404345073324301
Site name:	N 9247. 1		
Latitude:	404345	EDR Site id:	USGS2117432
Longitude:	0733243	Dec lat:	40.72926721
Dec lon:	- 73.54484851	Coor meth:	M
Coor accr:	S	Latlong datum:	NAD27
Dec latlong datum:	NAD83	District:	36
State:	36	County:	059
Country:	US	Land net:	Not Reported
Location map:	NH1032 1	Map scale:	Not Reported
Altitude:	93.0		
Altitude method:	Level or other surveying method		
Altitude accuracy:	0.1		
Altitude datum:	National Geodetic Vertical Datum of 1929		
Hydrologic:	Southern Long Island. New York. Area = 1660 sq.mi.		
Topographic:	Not Reported		
Site type:	Ground- water other than Spring	Date construction:	Not Reported
Date inventoried:	Not Reported	Mean greenwich time offset:	EST

Local standard time flag:	N		
Type of ground water site:	Single well, other than collector or Ranney type		
Aquifer Type:	Not Reported		
Aquifer:	MAGOTHY AQUIFER		
Well depth:	96.	Hole depth:	Not Reported
Source of depth data:	Not Reported		
Project number:	Not Reported		
Real time data flag:	0	Daily flow data begin date:	0000- 00- 00
Daily flow data end date:	0000- 00- 00	Daily flow data count:	0
Peak flow data begin date:	0000- 00- 00	Peak flow data end date:	0000- 00- 00
Peak flow data count:	0	Water quality data begin date:	1979- 04- 09
Water quality data end date:	1987- 03- 05	Water quality data count:	14
Ground water data begin date:	1980- 05- 14	Ground water data end date:	1987- 07- 29
Ground water data count:	51		

Ground- water levels, Number of Measurements: 51

Date	Feet below Surface	Feet to Sealevel	Date	Feet below Surface	Feet to Sealevel
1987- 07- 29		57.05	1987- 05- 21		58.16
1987- 03- 05		57.26	1986- 05- 08		58.21
1986- 01- 06		58.26	1985- 09- 25		58.79
1985- 07- 08		59.84	1985- 05- 14		60.17
1985- 03- 08		60.97	1984- 11- 07		63.50
1984- 09- 25		64.74	1984- 07- 24		66.33
1984- 05- 24		64.89	1984- 04- 02		63.87
1984- 02- 01		63.07	1984- 01- 09		63.68
1983- 12- 02		62.36	1983- 10- 27		61.96
1983- 09- 21		61.69	1983- 08- 15		62.37
1983- 07- 11		62.44	1983- 06- 06		63.30
1983- 05- 06		62.87	1983- 05- 05		62.81
1983- 05- 02		62.55	1983- 03- 30		59.28
1983- 02- 24		58.44	1983- 01- 12		59.01
1982- 12- 02		58.99	1982- 11- 01		59.64
1982- 09- 28		59.75	1982- 08- 13		60.65
1982- 07- 01		61.23	1982- 05- 26		60.87
1982- 04- 19		60.56	1982- 03- 17		60.56
1982- 02- 08		60.60	1982- 01- 05		59.66
1981- 12- 03		59.56	1981- 11- 02		59.79
1981- 10- 05		59.79	1981- 08- 24		60.10
1981- 07- 27		60.60	1981- 06- 23		60.76
1981- 05- 26		61.20	1981- 04- 27		61.47
1981- 03- 23		61.53	1981- 02- 18		61.47
1981- 01- 19		61.83	1980- 10- 14		63.16
1980- 05- 14		65.89			

BE282
South
1 - 2 Miles
Lower

FED USGS **USGS2117434**

Agency cd:	USGS	Site no:	404345073324311
Site name:	CEDAR CREEK WELL 15A > 12/1/83 > 24RPD		
Latitude:	404345	EDR Site id:	USGS2117434
Longitude:	0733243	Dec lat:	40.72926721
Dec lon:	- 73.54484851	Coor meth:	M
Coor accr:	S	Latlong datum:	NAD27
Dec latlong datum:	NAD83	District:	36
State:	36	County:	059
Country:	US	Land net:	Not Reported
Location map:	FREEPORT S- 26- 2	Map scale:	24000
Altitude:	Not Reported		
Altitude method:	Not Reported		
Altitude accuracy:	Not Reported		
Altitude datum:	Not Reported		
Hydrologic:	Not Reported		
Topographic:	Not Reported		
Site type:	Ground- water other than Spring	Date construction:	Not Reported
Date inventoried:	Not Reported	Mean greenwich time offset:	EST
Local standard time flag:	N		
Type of ground water site:	Single well, other than collector or Ranney type		
Aquifer Type:	Not Reported		
Aquifer:	Not Reported		
Well depth:	95	Hole depth:	Not Reported
Source of depth data:	Not Reported		
Project number:	Not Reported		
Real time data flag:	Not Reported	Daily flow data begin date:	Not Reported
Daily flow data end date:	Not Reported	Daily flow data count:	Not Reported
Peak flow data begin date:	Not Reported	Peak flow data end date:	Not Reported
Peak flow data count:	Not Reported	Water quality data begin date:	Not Reported
Water quality data end date:	Not Reported	Water quality data count:	Not Reported
Ground water data begin date:	Not Reported	Ground water data end date:	Not Reported
Ground water data count:	Not Reported		

Ground- water levels, Number of Measurements: 0

BE283
South
1 - 2 Miles
Lower

FED USGS **USGS2117435**

Agency cd:	USGS	Site no:	404345073324312
Site name:	CEDAR CREEK WELL 15B > 12/1/83 > 24RPD		
Latitude:	404345	EDR Site id:	USGS2117435
Longitude:	0733243	Dec lat:	40.72926721
Dec lon:	- 73.54484851	Coor meth:	M
Coor accr:	S	Latlong datum:	NAD27
Dec latlong datum:	NAD83	District:	36
State:	36	County:	059
Country:	US	Land net:	Not Reported
Location map:	FREEPORT S- 26- 2	Map scale:	24000
Altitude:	Not Reported		
Altitude method:	Not Reported		
Altitude accuracy:	Not Reported		
Altitude datum:	Not Reported		
Hydrologic:	Not Reported		
Topographic:	Not Reported		
Site type:	Ground- water other than Spring	Date construction:	Not Reported
Date inventoried:	Not Reported	Mean greenwich time offset:	EST

Local standard time flag:	N		
Type of ground water site:	Single well, other than collector or Ranney type		
Aquifer Type:	Not Reported		
Aquifer:	GLACIAL AQUIFER,UPPER		
Well depth:	45	Hole depth:	Not Reported
Source of depth data:	Not Reported		
Project number:	Not Reported		
Real time data flag:	Not Reported	Daily flow data begin date:	Not Reported
Daily flow data end date:	Not Reported	Daily flow data count:	Not Reported
Peak flow data begin date:	Not Reported	Peak flow data end date:	Not Reported
Peak flow data count:	Not Reported	Water quality data begin date:	Not Reported
Water quality data end date:	Not Reported	Water quality data count:	Not Reported
Ground water data begin date:	Not Reported	Ground water data end date:	Not Reported
Ground water data count:	Not Reported		

Ground- water levels, Number of Measurements: 0

BB284
South **FED USGS** **USGS2117450**
1 - 2 Miles
Lower

Agency cd:	USGS	Site no:	404346073330201
Site name:	N 10365. 1		
Latitude:	404346	EDR Site id:	USGS2117450
Longitude:	0733302	Dec lat:	40.72954503
Dec lon:	- 73.55012644	Coor meth:	M
Coor accr:	S	Latlong datum:	NAD27
Dec latlong datum:	NAD83	District:	36
State:	36	County:	059
Country:	US	Land net:	Not Reported
Location map:	NH1022 1 8	Map scale:	Not Reported
Altitude:	93.0		
Altitude method:	Level or other surveying method		
Altitude accuracy:	0.1		
Altitude datum:	National Geodetic Vertical Datum of 1929		
Hydrologic:	Southern Long Island. New York. Area = 1660 sq.mi.		
Topographic:	Not Reported		
Site type:	Ground- water other than Spring	Date construction:	Not Reported
Date inventoried:	Not Reported	Mean greenwich time offset:	EST
Local standard time flag:	N		
Type of ground water site:	Single well, other than collector or Ranney type		
Aquifer Type:	Not Reported		
Aquifer:	GLACIAL AQUIFER,UPPER		
Well depth:	70.	Hole depth:	Not Reported
Source of depth data:	Not Reported		
Project number:	Not Reported		
Real time data flag:	0	Daily flow data begin date:	0000- 00- 00
Daily flow data end date:	0000- 00- 00	Daily flow data count:	0
Peak flow data begin date:	0000- 00- 00	Peak flow data end date:	0000- 00- 00
Peak flow data count:	0	Water quality data begin date:	1985- 07- 12
Water quality data end date:	1987- 03- 10	Water quality data count:	5
Ground water data begin date:	1985- 07- 12	Ground water data end date:	1987- 07- 29
Ground water data count:	5		

Ground- water levels, Number of Measurements: 5

Date	Feet below Surface	Feet to Sealevel	Date	Feet below Surface	Feet to Sealevel
1987- 07- 29		56.92	1987- 05- 19		58.01
1987- 03- 10		57.14	1986- 05- 08		58.11
1985- 07- 12		59.53			

BF285
SE
1 - 2 Miles
Lower

FED USGS **USGS2117140**

Agency cd:	USGS	Site no:	404401073314901
Site name:	N 2402. 1		
Latitude:	404400	EDR Site id:	USGS2117140
Longitude:	0733147	Dec lat:	40.73343365
Dec lon:	- 73.52929246	Coor meth:	M
Coor accr:	S	Latlong datum:	NAD27
Dec latlong datum:	NAD83	District:	36
State:	36	County:	059
Country:	US	Land net:	Not Reported
Location map:	NH1081 1	Map scale:	Not Reported
Altitude:	97.0		
Altitude method:	Level or other surveying method		
Altitude accuracy:	0.1		
Altitude datum:	National Geodetic Vertical Datum of 1929		
Hydrologic:	Southern Long Island. New York. Area = 1660 sq.mi.		
Topographic:	Not Reported		
Site type:	Ground- water other than Spring	Date construction:	Not Reported
Date inventoried:	Not Reported	Mean greenwich time offset:	EST
Local standard time flag:	N		
Type of ground water site:	Single well, other than collector or Ranney type		
Aquifer Type:	Not Reported		
Aquifer:	GLACIAL AQUIFER,UPPER		
Well depth:	85.	Hole depth:	Not Reported
Source of depth data:	Not Reported		
Project number:	Not Reported		
Real time data flag:	0	Daily flow data begin date:	0000- 00- 00
Daily flow data end date:	0000- 00- 00	Daily flow data count:	0
Peak flow data begin date:	0000- 00- 00	Peak flow data end date:	0000- 00- 00
Peak flow data count:	0	Water quality data begin date:	1947- 11- 26
Water quality data end date:	1968- 07- 05	Water quality data count:	39
Ground water data begin date:	0000- 00- 00	Ground water data end date:	0000- 00- 00
Ground water data count:	0		

Ground- water levels, Number of Measurements: 0

BF286
SE
1 - 2 Miles
Lower

FED USGS **USGS2117127**

Agency cd:	USGS	Site no:	404400073314705
Site name:	N 2402. 2		
Latitude:	404400	EDR Site id:	USGS2117127
Longitude:	0733147	Dec lat:	40.73343365
Dec lon:	- 73.52929246	Coor meth:	M
Coor accr:	S	Latlong datum:	NAD27
Dec latlong datum:	NAD83	District:	36
State:	36	County:	059
Country:	US	Land net:	Not Reported
Location map:	NH1081 1	Map scale:	Not Reported
Altitude:	97.0		
Altitude method:	Level or other surveying method		
Altitude accuracy:	0.1		
Altitude datum:	National Geodetic Vertical Datum of 1929		
Hydrologic:	Southern Long Island. New York. Area = 1660 sq.mi.		
Topographic:	Not Reported		
Site type:	Ground- water other than Spring	Date construction:	Not Reported
Date inventoried:	Not Reported	Mean greenwich time offset:	EST
Local standard time flag:	N		
Type of ground water site:	Single well, other than collector or Ranney type		
Aquifer Type:	Not Reported		
Aquifer:	MAGOTHY AQUIFER		
Well depth:	211.	Hole depth:	Not Reported
Source of depth data:	Not Reported		
Project number:	Not Reported		
Real time data flag:	Not Reported	Daily flow data begin date:	Not Reported
Daily flow data end date:	Not Reported	Daily flow data count:	Not Reported
Peak flow data begin date:	Not Reported	Peak flow data end date:	Not Reported
Peak flow data count:	Not Reported	Water quality data begin date:	Not Reported
Water quality data end date:	Not Reported	Water quality data count:	Not Reported
Ground water data begin date:	Not Reported	Ground water data end date:	Not Reported
Ground water data count:	Not Reported		

Ground- water levels, Number of Measurements: 0

BF287
SE **FED USGS** **USGS2117128**
1 - 2 Miles
Lower

Agency cd:	USGS	Site no:	404400073314706
Site name:	N 3494. 1		
Latitude:	404400	EDR Site id:	USGS2117128
Longitude:	0733147	Dec lat:	40.73343365
Dec lon:	- 73.52929246	Coor meth:	M
Coor accr:	S	Latlong datum:	NAD27
Dec latlong datum:	NAD83	District:	36
State:	36	County:	059
Country:	US	Land net:	Not Reported
Location map:	NH1081 1	Map scale:	Not Reported
Altitude:	97.0		
Altitude method:	Level or other surveying method		
Altitude accuracy:	0.1		
Altitude datum:	National Geodetic Vertical Datum of 1929		
Hydrologic:	Southern Long Island. New York. Area = 1660 sq.mi.		
Topographic:	Not Reported		
Site type:	Ground- water other than Spring	Date construction:	Not Reported
Date inventoried:	Not Reported	Mean greenwich time offset:	EST

Local standard time flag:	N		
Type of ground water site:	Single well, other than collector or Ranney type		
Aquifer Type:	Not Reported		
Aquifer:	MAGOTHY AQUIFER		
Well depth:	650.	Hole depth:	Not Reported
Source of depth data:	Not Reported		
Project number:	Not Reported		
Real time data flag:	Not Reported	Daily flow data begin date:	Not Reported
Daily flow data end date:	Not Reported	Daily flow data count:	Not Reported
Peak flow data begin date:	Not Reported	Peak flow data end date:	Not Reported
Peak flow data count:	Not Reported	Water quality data begin date:	Not Reported
Water quality data end date:	Not Reported	Water quality data count:	Not Reported
Ground water data begin date:	Not Reported	Ground water data end date:	Not Reported
Ground water data count:	Not Reported		

Ground- water levels, Number of Measurements: 0

BF288
SE **FED USGS** **USGS2117141**
1 - 2 Miles
Lower

Agency cd:	USGS	Site no:	404401073315103
Site name:	N 8321. 1		
Latitude:	404400	EDR Site id:	USGS2117141
Longitude:	0733147	Dec lat:	40.73343365
Dec lon:	- 73.52929246	Coor meth:	M
Coor accr:	S	Latlong datum:	NAD27
Dec latlong datum:	NAD83	District:	36
State:	36	County:	059
Country:	US	Land net:	Not Reported
Location map:	NH1081 1	Map scale:	Not Reported
Altitude:	97.0		
Altitude method:	Level or other surveying method		
Altitude accuracy:	0.1		
Altitude datum:	National Geodetic Vertical Datum of 1929		
Hydrologic:	Southern Long Island. New York. Area = 1660 sq.mi.		
Topographic:	Not Reported		
Site type:	Ground- water other than Spring	Date construction:	Not Reported
Date inventoried:	Not Reported	Mean greenwich time offset:	EST
Local standard time flag:	N		
Type of ground water site:	Single well, other than collector or Ranney type		
Aquifer Type:	Not Reported		
Aquifer:	MAGOTHY AQUIFER		
Well depth:	674.	Hole depth:	Not Reported
Source of depth data:	Not Reported		
Project number:	Not Reported		
Real time data flag:	0	Daily flow data begin date:	0000- 00- 00
Daily flow data end date:	0000- 00- 00	Daily flow data count:	0
Peak flow data begin date:	0000- 00- 00	Peak flow data end date:	0000- 00- 00
Peak flow data count:	0	Water quality data begin date:	1968- 06- 10
Water quality data end date:	1988- 02- 18	Water quality data count:	26
Ground water data begin date:	0000- 00- 00	Ground water data end date:	0000- 00- 00
Ground water data count:	0		

Ground- water levels, Number of Measurements: 0

Map ID Direction Distance Elevation	Database	EDR ID Number
BG289 **SSW** **1 - 2 Miles** **Lower**	**FED USGS**	**USGS2117340**

Agency cd:	USGS	Site no:	404351073332711
Site name:	CEDAR CREEK WELL 16A > 12/1/83 > 24RPD		
Latitude:	404351	EDR Site id:	USGS2117340
Longitude:	0733327	Dec lat:	40.73093397
Dec lon:	- 73.55707107	Coor meth:	M
Coor accr:	S	Latlong datum:	NAD27
Dec latlong datum:	NAD83	District:	36
State:	36	County:	059
Country:	US	Land net:	Not Reported
Location map:	FREEPORT S- 26- 2	Map scale:	24000
Altitude:	Not Reported		
Altitude method:	Not Reported		
Altitude accuracy:	Not Reported		
Altitude datum:	Not Reported		
Hydrologic:	Not Reported		
Topographic:	Not Reported		
Site type:	Ground- water other than Spring	Date construction:	Not Reported
Date inventoried:	Not Reported	Mean greenwich time offset:	EST
Local standard time flag:	N		
Type of ground water site:	Single well, other than collector or Ranney type		
Aquifer Type:	Not Reported		
Aquifer:	Not Reported		
Well depth:	95	Hole depth:	Not Reported
Source of depth data:	Not Reported		
Project number:	Not Reported		
Real time data flag:	Not Reported	Daily flow data begin date:	Not Reported
Daily flow data end date:	Not Reported	Daily flow data count:	Not Reported
Peak flow data begin date:	Not Reported	Peak flow data end date:	Not Reported
Peak flow data count:	Not Reported	Water quality data begin date:	Not Reported
Water quality data end date:	Not Reported	Water quality data count:	Not Reported
Ground water data begin date:	Not Reported	Ground water data end date:	Not Reported
Ground water data count:	Not Reported		

Ground- water levels, Number of Measurements: 0

BG290 **SSW** **1 - 2 Miles** **Lower**	**FED USGS**	**USGS2117339**

Agency cd:	USGS	Site no:	404351073332702
Site name:	N 9222. 1		
Latitude:	404351	EDR Site id:	USGS2117339
Longitude:	0733327	Dec lat:	40.73093397
Dec lon:	- 73.55707107	Coor meth:	M
Coor accr:	S	Latlong datum:	NAD27
Dec latlong datum:	NAD83	District:	36
State:	36	County:	059
Country:	US	Land net:	Not Reported
Location map:	NH1002 1	Map scale:	Not Reported

Altitude:	95.0		
Altitude method:	Level or other surveying method		
Altitude accuracy:	0.1		
Altitude datum:	National Geodetic Vertical Datum of 1929		
Hydrologic:	Southern Long Island. New York. Area = 1660 sq.mi.		
Topographic:	Not Reported		
Site type:	Ground- water other than Spring	Date construction:	19800115
Date inventoried:	Not Reported	Mean greenwich time offset:	EST
Local standard time flag:	N		
Type of ground water site:	Single well, other than collector or Ranney type		
Aquifer Type:	Not Reported		
Aquifer:	GLACIAL AQUIFER,UPPER		
Well depth:	46.	Hole depth:	Not Reported
Source of depth data:	Not Reported		
Project number:	EMDWRECHGE		
Real time data flag:	0	Daily flow data begin date:	0000- 00- 00
Daily flow data end date:	0000- 00- 00	Daily flow data count:	0
Peak flow data begin date:	0000- 00- 00	Peak flow data end date:	0000- 00- 00
Peak flow data count:	0	Water quality data begin date:	1979- 04- 04
Water quality data end date:	1987- 10- 14	Water quality data count:	12
Ground water data begin date:	1980- 05- 14	Ground water data end date:	1990- 04- 26
Ground water data count:	49		

Ground- water levels, Number of Measurements: 49

Date	Feet below Surface	Feet to Sealevel	Date	Feet below Surface	Feet to Sealevel
1990- 04- 26		60.42	1987- 10- 14		56.64
1987- 07- 29		57.73	1987- 05- 21		58.93
1986- 05- 08		59.00	1986- 01- 08		58.96
1985- 09- 26		59.30	1985- 07- 24		60.02
1985- 05- 14		60.63	1985- 03- 13		61.45
1985- 01- 14		62.40	1984- 11- 08		63.77
1984- 09- 27		65.03	1984- 07- 26		66.57
1984- 05- 24		65.13	1984- 04- 03		64.01
1984- 02- 02		63.29	1984- 01- 09		63.48
1983- 12- 01		62.39	1983- 10- 28		61.47
1983- 09- 22		61.15	1983- 08- 16		61.65
1983- 07- 12		62.24	1983- 06- 07		63.20
1983- 05- 03		62.60	1983- 03- 31		59.45
1983- 02- 24		58.74	1982- 12- 03		59.35
1982- 11- 02		59.73	1982- 09- 29		60.17
1982- 08- 13		60.84	1982- 07- 01		61.23
1982- 04- 19		60.74	1982- 03- 17		60.88
1982- 02- 08		60.94	1982- 01- 05		59.71
1981- 12- 03		59.74	1981- 11- 02		59.98
1981- 10- 05		60.21	1981- 08- 24		60.62
1981- 07- 27		61.05	1981- 06- 23		61.29
1981- 05- 26		60.85	1981- 04- 27		61.85
1981- 03- 23		61.95	1981- 02- 18		61.93
1981- 01- 19		62.29	1980- 10- 14		63.24
1980- 05- 14		66.12			

BG291
SSW
1 - 2 Miles
Lower

FED USGS **USGS2117338**

Agency cd:	USGS	Site no:	404351073332701
Site name:	N 9221. 1		
Latitude:	404351	EDR Site id:	USGS2117338
Longitude:	0733327	Dec lat:	40.73093397
Dec lon:	- 73.55707107	Coor meth:	M
Coor accr:	S	Latlong datum:	NAD27
Dec latlong datum:	NAD83	District:	36
State:	36	County:	059
Country:	US	Land net:	Not Reported
Location map:	NH1002 1	Map scale:	Not Reported
Altitude:	95.0		
Altitude method:	Level or other surveying method		
Altitude accuracy:	0.1		
Altitude datum:	National Geodetic Vertical Datum of 1929		
Hydrologic:	Southern Long Island. New York. Area = 1660 sq.mi.		
Topographic:	Not Reported		
Site type:	Ground- water other than Spring	Date construction:	Not Reported
Date inventoried:	Not Reported	Mean greenwich time offset:	EST
Local standard time flag:	N		
Type of ground water site:	Single well, other than collector or Ranney type		
Aquifer Type:	Not Reported		
Aquifer:	MAGOTHY AQUIFER		
Well depth:	96.	Hole depth:	Not Reported
Source of depth data:	Not Reported		
Project number:	EMDWRECHGE		
Real time data flag:	0	Daily flow data begin date:	0000- 00- 00
Daily flow data end date:	0000- 00- 00	Daily flow data count:	0
Peak flow data begin date:	0000- 00- 00	Peak flow data end date:	0000- 00- 00
Peak flow data count:	0	Water quality data begin date:	1979- 04- 02
Water quality data end date:	1985- 03- 13	Water quality data count:	10
Ground water data begin date:	1980- 05- 14	Ground water data end date:	1990- 04- 26
Ground water data count:	49		

Ground- water levels, Number of Measurements: 49

Date	Feet below Surface	Feet to Sealevel	Date	Feet below Surface	Feet to Sealevel
1990- 04- 26		60.39	1987- 07- 29		57.72
1987- 05- 21		58.92	1986- 05- 08		58.99
1986- 01- 08		58.97	1985- 09- 26		59.30
1985- 07- 24		60.01	1985- 05- 14		60.61
1985- 03- 13		61.42	1985- 01- 14		62.40
1984- 11- 08		63.77	1984- 09- 27		65.01
1984- 07- 30		66.56	1984- 05- 24		65.11
1984- 04- 03		64.01	1984- 02- 02		63.26
1984- 01- 09		63.48	1983- 12- 02		62.40
1983- 10- 28		61.51	1983- 09- 22		61.16
1983- 08- 16		61.67	1983- 07- 12		62.23
1983- 06- 07		63.17	1983- 05- 03		62.62
1983- 03- 31		59.46	1983- 02- 24		58.71
1982- 12- 03		59.35	1982- 11- 02		59.65
1982- 09- 29		60.15	1982- 08- 13		60.86
1982- 07- 01		61.24	1982- 05- 26		60.83
1982- 04- 19		60.75	1982- 03- 17		60.90
1982- 02- 08		60.94	1982- 01- 05		59.73
1981- 12- 03		59.76	1981- 11- 02		59.97
1981- 10- 05		60.21	1981- 08- 24		60.61
1981- 07- 27		61.03	1981- 06- 23		61.23
1981- 05- 26		61.66	1981- 04- 27		61.87

Ground- water levels, continued.

Date	Feet below Surface	Feet to Sealevel	Date	Feet below Surface	Feet to Sealevel
1981- 03- 23		61.96	1981- 02- 18		61.99
1981- 01- 19		62.32	1980- 10- 14		63.24
1980- 05- 14		66.12			

BG292
SSW
1 - 2 Miles
Lower

FED USGS **USGS2117341**

Agency cd:	USGS	Site no:	404351073332712
Site name:	CEDAR CREEK WELL 16B > 2/2/84 > 24RPD		
Latitude:	404351	EDR Site id:	USGS2117341
Longitude:	0733327	Dec lat:	40.73093397
Dec lon:	- 73.55707107	Coor meth:	M
Coor accr:	S	Latlong datum:	NAD27
Dec latlong datum:	NAD83	District:	36
State:	36	County:	059
Country:	US	Land net:	Not Reported
Location map:	FREEPORT S- 26- 2	Map scale:	24000
Altitude:	Not Reported		
Altitude method:	Not Reported		
Altitude accuracy:	Not Reported		
Altitude datum:	Not Reported		
Hydrologic:	Not Reported		
Topographic:	Not Reported		
Site type:	Ground- water other than Spring	Date construction:	Not Reported
Date inventoried:	Not Reported	Mean greenwich time offset:	EST
Local standard time flag:	N		
Type of ground water site:	Single well, other than collector or Ranney type		
Aquifer Type:	Not Reported		
Aquifer:	Not Reported		
Well depth:	Not Reported	Hole depth:	Not Reported
Source of depth data:	Not Reported		
Project number:	Not Reported		
Real time data flag:	Not Reported	Daily flow data begin date:	Not Reported
Daily flow data end date:	Not Reported	Daily flow data count:	Not Reported
Peak flow data begin date:	Not Reported	Peak flow data end date:	Not Reported
Peak flow data count:	Not Reported	Water quality data begin date:	Not Reported
Water quality data end date:	Not Reported	Water quality data count:	Not Reported
Ground water data begin date:	Not Reported	Ground water data end date:	Not Reported
Ground water data count:	Not Reported		

Ground- water levels, Number of Measurements: 0

BD293
SW
1 - 2 Miles
Lower

FED USGS **USGS2117056**

Agency cd:	USGS	Site no:	404409073335201
Site name:	N 2923. 1		
Latitude:	404403	EDR Site id:	USGS2117056
Longitude:	0733350	Dec lat:	40.7342673
Dec lon:	- 73.56346011	Coor meth:	M
Coor accr:	S	Latlong datum:	NAD27
Dec latlong datum:	NAD83	District:	36
State:	36	County:	059
Country:	US	Land net:	Not Reported
Location map:	NG1070 1	Map scale:	Not Reported
Altitude:	96.0		
Altitude method:	Level or other surveying method		
Altitude accuracy:	0.1		
Altitude datum:	National Geodetic Vertical Datum of 1929		
Hydrologic:	Southern Long Island. New York. Area = 1660 sq.mi.		
Topographic:	Not Reported		
Site type:	Ground- water other than Spring	Date construction:	Not Reported
Date inventoried:	Not Reported	Mean greenwich time offset:	EST
Local standard time flag:	N		
Type of ground water site:	Single well, other than collector or Ranney type		
Aquifer Type:	Not Reported		
Aquifer:	MAGOTHY AQUIFER		
Well depth:	122.	Hole depth:	Not Reported
Source of depth data:	Not Reported		
Project number:	Not Reported		
Real time data flag:	0	Daily flow data begin date:	0000- 00- 00
Daily flow data end date:	0000- 00- 00	Daily flow data count:	0
Peak flow data begin date:	0000- 00- 00	Peak flow data end date:	0000- 00- 00
Peak flow data count:	0	Water quality data begin date:	1962- 09- 01
Water quality data end date:	1978- 08- 11	Water quality data count:	18
Ground water data begin date:	0000- 00- 00	Ground water data end date:	0000- 00- 00
Ground water data count:	0		

Ground- water levels, Number of Measurements: 0

BH294
SSW
1 - 2 Miles
Lower

FED USGS **USGS2117437**

Agency cd:	USGS	Site no:	404345073330602
Site name:	N 10353. 1		
Latitude:	404345	EDR Site id:	USGS2117437
Longitude:	0733306	Dec lat:	40.72926727
Dec lon:	- 73.55123758	Coor meth:	M
Coor accr:	S	Latlong datum:	NAD27
Dec latlong datum:	NAD83	District:	36
State:	36	County:	059
Country:	US	Land net:	Not Reported
Location map:	NH1012 1 8	Map scale:	Not Reported
Altitude:	93.0		
Altitude method:	Level or other surveying method		
Altitude accuracy:	0.1		
Altitude datum:	National Geodetic Vertical Datum of 1929		
Hydrologic:	Southern Long Island. New York. Area = 1660 sq.mi.		
Topographic:	Not Reported		
Site type:	Ground- water other than Spring	Date construction:	Not Reported
Date inventoried:	Not Reported	Mean greenwich time offset:	EST

Local standard time flag:	N		
Type of ground water site:	Single well, other than collector or Ranney type		
Aquifer Type:	Not Reported		
Aquifer:	GLACIAL AQUIFER,UPPER		
Well depth:	50.	Hole depth:	Not Reported
Source of depth data:	Not Reported		
Project number:	Not Reported		
Real time data flag:	0	Daily flow data begin date:	0000- 00- 00
Daily flow data end date:	0000- 00- 00	Daily flow data count:	0
Peak flow data begin date:	0000- 00- 00	Peak flow data end date:	0000- 00- 00
Peak flow data count:	0	Water quality data begin date:	1985- 07- 11
Water quality data end date:	1987- 03- 05	Water quality data count:	5
Ground water data begin date:	1985- 07- 11	Ground water data end date:	1987- 07- 29
Ground water data count:	4		

Ground- water levels, Number of Measurements: 4

Date	Feet below Surface	Feet to Sealevel	Date	Feet below Surface	Feet to Sealevel
1987- 07- 29		56.86	1987- 05- 19		57.95
1986- 05- 08		58.07	1985- 07- 11		59.44

BH295
SSW
1 - 2 Miles
Lower

FED USGS **USGS2117436**

Agency cd:	USGS	Site no:	404345073330601
Site name:	N 10352. 1		
Latitude:	404345	EDR Site id:	USGS2117436
Longitude:	0733306	Dec lat:	40.72926727
Dec lon:	- 73.55123758	Coor meth:	M
Coor accr:	S	Latlong datum:	NAD27
Dec latlong datum:	NAD83	District:	36
State:	36	County:	059
Country:	US	Land net:	Not Reported
Location map:	NH1012 1 8	Map scale:	Not Reported
Altitude:	93.0		
Altitude method:	Level or other surveying method		
Altitude accuracy:	0.1		
Altitude datum:	National Geodetic Vertical Datum of 1929		
Hydrologic:	Southern Long Island. New York. Area = 1660 sq.mi.		
Topographic:	Not Reported		
Site type:	Ground- water other than Spring	Date construction:	Not Reported
Date inventoried:	Not Reported	Mean greenwich time offset:	EST
Local standard time flag:	N		
Type of ground water site:	Single well, other than collector or Ranney type		
Aquifer Type:	Not Reported		
Aquifer:	MAGOTHY AQUIFER		
Well depth:	91.	Hole depth:	Not Reported
Source of depth data:	Not Reported		
Project number:	Not Reported		
Real time data flag:	0	Daily flow data begin date:	0000- 00- 00
Daily flow data end date:	0000- 00- 00	Daily flow data count:	0
Peak flow data begin date:	0000- 00- 00	Peak flow data end date:	0000- 00- 00
Peak flow data count:	0	Water quality data begin date:	1985- 07- 11
Water quality data end date:	1987- 03- 05	Water quality data count:	5
Ground water data begin date:	1985- 07- 11	Ground water data end date:	1987- 07- 29
Ground water data count:	5		

Ground- water levels, Number of Measurements: 5

Date	Feet below Surface	Feet to Sealevel	Date	Feet below Surface	Feet to Sealevel
1987- 07- 29		56.85	1987- 05- 19		57.97
1987- 03- 05		57.03	1986- 05- 08		58.04
1985- 07- 11		59.63			

BI296
South
1 - 2 Miles
Lower

FED USGS **USGS2117418**

Agency cd:	USGS	Site no:	404343073325201
Site name:	N 10375. 1		
Latitude:	404343	EDR Site id:	USGS2117418
Longitude:	0733252	Dec lat:	40.72871169
Dec lon:	- 73.54734858	Coor meth:	M
Coor accr:	S	Latlong datum:	NAD27
Dec latlong datum:	NAD83	District:	36
State:	36	County:	059
Country:	US	Land net:	Not Reported
Location map:	NH1033 1 8	Map scale:	Not Reported
Altitude:	93.0		
Altitude method:	Level or other surveying method		
Altitude accuracy:	0.1		
Altitude datum:	National Geodetic Vertical Datum of 1929		
Hydrologic:	Southern Long Island. New York. Area = 1660 sq.mi.		
Topographic:	Not Reported		
Site type:	Ground- water other than Spring	Date construction:	Not Reported
Date inventoried:	Not Reported	Mean greenwich time offset:	EST
Local standard time flag:	N		
Type of ground water site:	Single well, other than collector or Ranney type		
Aquifer Type:	Not Reported		
Aquifer:	GLACIAL AQUIFER,UPPER		
Well depth:	85.	Hole depth:	Not Reported
Source of depth data:	Not Reported		
Project number:	Not Reported		
Real time data flag:	0	Daily flow data begin date:	0000- 00- 00
Daily flow data end date:	0000- 00- 00	Daily flow data count:	0
Peak flow data begin date:	0000- 00- 00	Peak flow data end date:	0000- 00- 00
Peak flow data count:	0	Water quality data begin date:	1985- 07- 16
Water quality data end date:	1987- 03- 10	Water quality data count:	5
Ground water data begin date:	1986- 05- 08	Ground water data end date:	1987- 07- 29
Ground water data count:	4		

Ground- water levels, Number of Measurements: 4

Date	Feet below Surface	Feet to Sealevel	Date	Feet below Surface	Feet to Sealevel
1987- 07- 29		56.55	1987- 05- 19		57.65
1987- 03- 10		56.78	1986- 05- 08		57.71

BI297
South
1 - 2 Miles
Lower

FED USGS **USGS2117419**

Agency cd:	USGS	Site no:	404343073325202
Site name:	N 10376. 1		
Latitude:	404343	EDR Site id:	USGS2117419
Longitude:	0733252	Dec lat:	40.72871169
Dec lon:	- 73.54734858	Coor meth:	M
Coor accr:	S	Latlong datum:	NAD27
Dec latlong datum:	NAD83	District:	36
State:	36	County:	059
Country:	US	Land net:	Not Reported
Location map:	NH1033 1 8	Map scale:	Not Reported
Altitude:	93.0		
Altitude method:	Level or other surveying method		
Altitude accuracy:	0.1		
Altitude datum:	National Geodetic Vertical Datum of 1929		
Hydrologic:	Southern Long Island. New York. Area = 1660 sq.mi.		
Topographic:	Not Reported		
Site type:	Ground- water other than Spring	Date construction:	Not Reported
Date inventoried:	Not Reported	Mean greenwich time offset:	EST
Local standard time flag:	N		
Type of ground water site:	Single well, other than collector or Ranney type		
Aquifer Type:	Not Reported		
Aquifer:	GLACIAL AQUIFER,UPPER		
Well depth:	59.	Hole depth:	Not Reported
Source of depth data:	Not Reported		
Project number:	Not Reported		
Real time data flag:	0	Daily flow data begin date:	0000- 00- 00
Daily flow data end date:	0000- 00- 00	Daily flow data count:	0
Peak flow data begin date:	0000- 00- 00	Peak flow data end date:	0000- 00- 00
Peak flow data count:	0	Water quality data begin date:	1985- 04- 16
Water quality data end date:	1987- 03- 10	Water quality data count:	5
Ground water data begin date:	1986- 05- 08	Ground water data end date:	1987- 07- 29
Ground water data count:	4		

Ground- water levels, Number of Measurements: 4

Date	Feet below Surface	Feet to Sealevel	Date	Feet below Surface	Feet to Sealevel
1987- 07- 29		56.55	1987- 05- 19		57.64
1987- 03- 10		56.76	1986- 05- 08		57.71

BF298
SE
1 - 2 Miles
Lower

FED USGS **USGS2117114**

Agency cd:	USGS	Site no:	404359073464501
Site name:	N 8037. 1		
Latitude:	404359	EDR Site id:	USGS2117114
Longitude:	0733146	Dec lat:	40.73315587
Dec lon:	- 73.52901467	Coor meth:	M
Coor accr:	S	Latlong datum:	NAD27
Dec latlong datum:	NAD83	District:	36
State:	36	County:	059
Country:	US	Land net:	Not Reported
Location map:	NH1081 1	Map scale:	Not Reported

Altitude:	97.0		
Altitude method:	Level or other surveying method		
Altitude accuracy:	0.1		
Altitude datum:	National Geodetic Vertical Datum of 1929		
Hydrologic:	Southern Long Island. New York. Area = 1660 sq.mi.		
Topographic:	Not Reported		
Site type:	Ground- water other than Spring	Date construction:	Not Reported
Date inventoried:	Not Reported	Mean greenwich time offset:	EST
Local standard time flag:	N		
Type of ground water site:	Single well, other than collector or Ranney type		
Aquifer Type:	Not Reported		
Aquifer:	MAGOTHY AQUIFER		
Well depth:	684.	Hole depth:	Not Reported
Source of depth data:	Not Reported		
Project number:	Not Reported		
Real time data flag:	Not Reported	Daily flow data begin date:	Not Reported
Daily flow data end date:	Not Reported	Daily flow data count:	Not Reported
Peak flow data begin date:	Not Reported	Peak flow data end date:	Not Reported
Peak flow data count:	Not Reported	Water quality data begin date:	Not Reported
Water quality data end date:	Not Reported	Water quality data count:	Not Reported
Ground water data begin date:	Not Reported	Ground water data end date:	Not Reported
Ground water data count:	Not Reported		

Ground- water levels, Number of Measurements: 0

BJ299
SSW **FED USGS** **USGS2117451**
1 - 2 Miles
Lower

Agency cd:	USGS	Site no:	404346073332001
Site name:	N 9223. 1		
Latitude:	404346	EDR Site id:	USGS2117451
Longitude:	0733320	Dec lat:	40.72954508
Dec lon:	- 73.55512658	Coor meth:	M
Coor accr:	S	Latlong datum:	NAD27
Dec latlong datum:	NAD83	District:	36
State:	36	County:	059
Country:	US	Land net:	Not Reported
Location map:	NH1002 1	Map scale:	Not Reported
Altitude:	93.0		
Altitude method:	Level or other surveying method		
Altitude accuracy:	0.1		
Altitude datum:	National Geodetic Vertical Datum of 1929		
Hydrologic:	Southern Long Island. New York. Area = 1660 sq.mi.		
Topographic:	Not Reported		
Site type:	Ground- water other than Spring	Date construction:	Not Reported
Date inventoried:	Not Reported	Mean greenwich time offset:	EST
Local standard time flag:	N		
Type of ground water site:	Single well, other than collector or Ranney type		
Aquifer Type:	Not Reported		
Aquifer:	MAGOTHY AQUIFER		
Well depth:	109.	Hole depth:	Not Reported
Source of depth data:	Not Reported		
Project number:	EMDWRECHGE		
Real time data flag:	0	Daily flow data begin date:	0000- 00- 00
Daily flow data end date:	0000- 00- 00	Daily flow data count:	0
Peak flow data begin date:	0000- 00- 00	Peak flow data end date:	0000- 00- 00

Peak flow data count:	0	Water quality data begin date:	1979- 03- 28
Water quality data end date:	1985- 07- 08	Water quality data count:	11
Ground water data begin date:	1980- 05- 14	Ground water data end date:	1987- 07- 29
Ground water data count:	50		

Ground- water levels, Number of Measurements: 50

Date	Feet below Surface	Feet to Sealevel	Date	Feet below Surface	Feet to Sealevel
1987- 07- 29		56.84	1987- 05- 21		58.00
1986- 05- 08		58.09	1986- 01- 06		58.03
1985- 09- 26		58.43	1985- 07- 08		59.36
1985- 05- 14		59.74	1985- 03- 07		60.93
1985- 01- 14		61.40	1984- 11- 07		62.72
1984- 09- 27		63.91	1984- 07- 26		65.34
1984- 06- 01		64.38	1984- 04- 02		62.99
1984- 02- 01		62.33	1984- 01- 09		62.54
1983- 12- 01		61.57	1983- 10- 27		60.76
1983- 09- 21		60.33	1983- 08- 15		60.94
1983- 07- 11		61.32	1983- 06- 06		62.23
1983- 05- 02		61.57	1983- 03- 30		58.63
1983- 02- 24		57.91	1983- 01- 13		58.48
1982- 12- 02		58.60	1982- 11- 01		58.83
1982- 09- 28		59.29	1982- 08- 13		60.06
1982- 07- 01		60.43	1982- 05- 26		60.03
1982- 04- 19		59.88	1982- 03- 17		59.97
1982- 02- 08		59.98	1982- 01- 05		58.95
1981- 12- 03		58.95	1981- 11- 02		59.14
1981- 10- 05		59.26	1981- 08- 24		59.64
1981- 07- 27		60.07	1981- 07- 09		60.33
1981- 06- 23		60.25	1981- 05- 26		60.76
1981- 04- 27		60.97	1981- 03- 23		61.04
1981- 02- 18		61.05	1981- 01- 19		61.37
1980- 10- 14		62.28	1980- 05- 14		64.98

BJ300
SSW
1 - 2 Miles
Lower

FED USGS **USGS2117454**

Agency cd:	USGS	Site no:	404346073332012
Site name:	CEDAR CREEK WELL 17B > 12/1/83 288RPD		
Latitude:	404346	EDR Site id:	USGS2117454
Longitude:	0733320	Dec lat:	40.72954508
Dec lon:	- 73.55512658	Coor meth:	M
Coor accr:	S	Latlong datum:	NAD27
Dec latlong datum:	NAD83	District:	36
State:	36	County:	059
Country:	US	Land net:	Not Reported
Location map:	FREEPORT S- 26- 2	Map scale:	24000
Altitude:	Not Reported		
Altitude method:	Not Reported		
Altitude accuracy:	Not Reported		
Altitude datum:	Not Reported		
Hydrologic:	Southern Long Island. New York. Area = 1660 sq.mi.		
Topographic:	Not Reported		
Site type:	Ground- water other than Spring	Date construction:	Not Reported
Date inventoried:	Not Reported	Mean greenwich time offset:	EST

Local standard time flag:	N		
Type of ground water site:	Single well, other than collector or Ranney type		
Aquifer Type:	Unconfined single aquifer		
Aquifer:	GLACIAL AQUIFER,UPPER		
Well depth:	45	Hole depth:	Not Reported
Source of depth data:	Not Reported		
Project number:	Not Reported		
Real time data flag:	Not Reported	Daily flow data begin date:	Not Reported
Daily flow data end date:	Not Reported	Daily flow data count:	Not Reported
Peak flow data begin date:	Not Reported	Peak flow data end date:	Not Reported
Peak flow data count:	Not Reported	Water quality data begin date:	Not Reported
Water quality data end date:	Not Reported	Water quality data count:	Not Reported
Ground water data begin date:	Not Reported	Ground water data end date:	Not Reported
Ground water data count:	Not Reported		

Ground- water levels, Number of Measurements: 0

BJ301
SSW **FED USGS** **USGS2117455**
1 - 2 Miles
Lower

Agency cd:	USGS	Site no:	404346073332022
Site name:	CEDAR CREEK WELL 17B > 2/2/84 - - 24 RPD		
Latitude:	404346	EDR Site id:	USGS2117455
Longitude:	0733320	Dec lat:	40.72954508
Dec lon:	- 73.55512658	Coor meth:	M
Coor accr:	S	Latlong datum:	NAD27
Dec latlong datum:	NAD83	District:	36
State:	36	County:	059
Country:	US	Land net:	Not Reported
Location map:	FREEPORT S- 26- 2	Map scale:	24000
Altitude:	Not Reported		
Altitude method:	Not Reported		
Altitude accuracy:	Not Reported		
Altitude datum:	Not Reported		
Hydrologic:	Southern Long Island. New York. Area = 1660 sq.mi.		
Topographic:	Not Reported		
Site type:	Ground- water other than Spring	Date construction:	Not Reported
Date inventoried:	Not Reported	Mean greenwich time offset:	EST
Local standard time flag:	N		
Type of ground water site:	Single well, other than collector or Ranney type		
Aquifer Type:	Unconfined single aquifer		
Aquifer:	GLACIAL AQUIFER,UPPER		
Well depth:	45	Hole depth:	Not Reported
Source of depth data:	Not Reported		
Project number:	Not Reported		
Real time data flag:	Not Reported	Daily flow data begin date:	Not Reported
Daily flow data end date:	Not Reported	Daily flow data count:	Not Reported
Peak flow data begin date:	Not Reported	Peak flow data end date:	Not Reported
Peak flow data count:	Not Reported	Water quality data begin date:	Not Reported
Water quality data end date:	Not Reported	Water quality data count:	Not Reported
Ground water data begin date:	Not Reported	Ground water data end date:	Not Reported
Ground water data count:	Not Reported		

Ground- water levels, Number of Measurements: 0

Map ID Direction Distance Elevation	Database	EDR ID Number
BJ302 **SSW** **1 - 2 Miles** **Lower**	**FED USGS**	**USGS2117453**

Agency cd:	USGS	Site no:	404346073332011
Site name:	CEDAR CREEK WELL 17A > 12/1/83 24RPD		
Latitude:	404346	EDR Site id:	USGS2117453
Longitude:	0733320	Dec lat:	40.72954508
Dec lon:	- 73.55512658	Coor meth:	M
Coor accr:	S	Latlong datum:	NAD27
Dec latlong datum:	NAD83	District:	36
State:	36	County:	059
Country:	US	Land net:	Not Reported
Location map:	FREEPORT S- 26- 2	Map scale:	24000
Altitude:	Not Reported		
Altitude method:	Not Reported		
Altitude accuracy:	Not Reported		
Altitude datum:	Not Reported		
Hydrologic:	Not Reported		
Topographic:	Not Reported		
Site type:	Ground- water other than Spring	Date construction:	Not Reported
Date inventoried:	Not Reported	Mean greenwich time offset:	EST
Local standard time flag:	N		
Type of ground water site:	Single well, other than collector or Ranney type		
Aquifer Type:	Not Reported		
Aquifer:	Not Reported		
Well depth:	105	Hole depth:	Not Reported
Source of depth data:	Not Reported		
Project number:	Not Reported		
Real time data flag:	Not Reported	Daily flow data begin date:	Not Reported
Daily flow data end date:	Not Reported	Daily flow data count:	Not Reported
Peak flow data begin date:	Not Reported	Peak flow data end date:	Not Reported
Peak flow data count:	Not Reported	Water quality data begin date:	Not Reported
Water quality data end date:	Not Reported	Water quality data count:	Not Reported
Ground water data begin date:	Not Reported	Ground water data end date:	Not Reported
Ground water data count:	Not Reported		

Ground- water levels, Number of Measurements: 0

BJ303 **SSW** **1 - 2 Miles** **Lower**	**FED USGS**	**USGS2117452**

Agency cd:	USGS	Site no:	404346073332002
Site name:	N 9224. 1		
Latitude:	404346	EDR Site id:	USGS2117452
Longitude:	0733320	Dec lat:	40.72954508
Dec lon:	- 73.55512658	Coor meth:	M
Coor accr:	S	Latlong datum:	NAD27
Dec latlong datum:	NAD83	District:	36
State:	36	County:	059
Country:	US	Land net:	Not Reported
Location map:	NH1002 1	Map scale:	Not Reported

Altitude:	93.0		
Altitude method:	Level or other surveying method		
Altitude accuracy:	0.1		
Altitude datum:	National Geodetic Vertical Datum of 1929		
Hydrologic:	Southern Long Island. New York. Area = 1660 sq.mi.		
Topographic:	Not Reported		
Site type:	Ground- water other than Spring	Date construction:	Not Reported
Date inventoried:	Not Reported	Mean greenwich time offset:	EST
Local standard time flag:	N		
Type of ground water site:	Single well, other than collector or Ranney type		
Aquifer Type:	Not Reported		
Aquifer:	GLACIAL AQUIFER,UPPER		
Well depth:	46.	Hole depth:	Not Reported
Source of depth data:	Not Reported		
Project number:	EMDWRECHGE		
Real time data flag:	0	Daily flow data begin date:	0000- 00- 00
Daily flow data end date:	0000- 00- 00	Daily flow data count:	0
Peak flow data begin date:	0000- 00- 00	Peak flow data end date:	0000- 00- 00
Peak flow data count:	0	Water quality data begin date:	1909- 09- 29
Water quality data end date:	1985- 07- 08	Water quality data count:	12
Ground water data begin date:	1980- 05- 14	Ground water data end date:	1987- 07- 29
Ground water data count:	50		

Ground- water levels, Number of Measurements: 50

Date	Feet below Surface	Feet to Sealevel	Date	Feet below Surface	Feet to Sealevel
1987- 07- 29		56.78	1987- 05- 21		57.92
1986- 05- 08		58.01	1986- 01- 06		57.92
1985- 09- 26		58.37	1985- 07- 08		59.30
1985- 05- 14		59.64	1985- 03- 07		60.48
1985- 01- 14		61.28	1984- 11- 07		62.59
1984- 09- 27		63.76	1984- 07- 26		65.15
1984- 06- 01		64.28	1984- 04- 02		62.89
1984- 02- 01		62.20	1984- 01- 09		62.40
1983- 12- 01		61.47	1983- 10- 27		60.63
1983- 09- 21		60.26	1983- 08- 15		60.84
1983- 07- 11		61.18	1983- 06- 06		62.10
1983- 05- 02		61.40	1983- 03- 30		58.50
1983- 02- 24		57.82	1983- 01- 13		58.43
1982- 12- 02		58.50	1982- 11- 01		58.74
1982- 09- 28		59.23	1982- 08- 13		59.94
1982- 07- 01		60.33	1982- 05- 26		59.94
1982- 04- 19		59.77	1982- 03- 17		59.84
1982- 02- 08		59.88	1982- 01- 05		58.94
1981- 12- 03		59.10	1981- 11- 02		58.95
1981- 10- 05		59.14	1981- 08- 24		59.57
1981- 07- 27		59.97	1981- 07- 09		60.26
1981- 06- 23		60.17	1981- 05- 26		60.64
1981- 04- 27		60.88	1981- 03- 23		60.95
1981- 02- 18		60.94	1981- 01- 19		61.27
1980- 10- 14		62.16	1980- 05- 14		64.84

BK304
South
1 - 2 Miles
Lower

FED USGS **USGS2117597**

Agency cd:	USGS	Site no:	404341073325801
Site name:	N 10369. 1		
Latitude:	404341	EDR Site id:	USGS2117597
Longitude:	0733258	Dec lat:	40.72815616
Dec lon:	- 73.54901531	Coor meth:	M
Coor accr:	S	Latlong datum:	NAD27
Dec latlong datum:	NAD83	District:	36
State:	36	County:	059
Country:	US	Land net:	Not Reported
Location map:	NH1023 1 8	Map scale:	Not Reported
Altitude:	91.0		
Altitude method:	Level or other surveying method		
Altitude accuracy:	0.1		
Altitude datum:	National Geodetic Vertical Datum of 1929		
Hydrologic:	Southern Long Island. New York. Area = 1660 sq.mi.		
Topographic:	Not Reported		
Site type:	Ground- water other than Spring	Date construction:	Not Reported
Date inventoried:	Not Reported	Mean greenwich time offset:	EST
Local standard time flag:	N		
Type of ground water site:	Single well, other than collector or Ranney type		
Aquifer Type:	Not Reported		
Aquifer:	MAGOTHY AQUIFER		
Well depth:	110.	Hole depth:	Not Reported
Source of depth data:	Not Reported		
Project number:	Not Reported		
Real time data flag:	0	Daily flow data begin date:	0000- 00- 00
Daily flow data end date:	0000- 00- 00	Daily flow data count:	0
Peak flow data begin date:	0000- 00- 00	Peak flow data end date:	0000- 00- 00
Peak flow data count:	0	Water quality data begin date:	1985- 07- 15
Water quality data end date:	1987- 03- 09	Water quality data count:	5
Ground water data begin date:	1985- 07- 15	Ground water data end date:	1987- 07- 29
Ground water data count:	5		

Ground- water levels, Number of Measurements: 5

Date	Feet below Surface	Feet to Sealevel	Date	Feet below Surface	Feet to Sealevel
1987- 07- 29		56.11	1987- 05- 20		57.38
1987- 03- 09		55.91	1986- 05- 08		57.29
1985- 07- 15		59.30			

BK305
South
1 - 2 Miles
Lower

FED USGS **USGS2117598**

Agency cd:	USGS	Site no:	404341073325802
Site name:	N 10370. 1		
Latitude:	404341	EDR Site id:	USGS2117598
Longitude:	0733258	Dec lat:	40.72815616
Dec lon:	- 73.54901531	Coor meth:	M
Coor accr:	S	Latlong datum:	NAD27
Dec latlong datum:	NAD83	District:	36
State:	36	County:	059
Country:	US	Land net:	Not Reported
Location map:	NH1023 1 8	Map scale:	Not Reported

Altitude:	92.0		
Altitude method:	Level or other surveying method		
Altitude accuracy:	0.1		
Altitude datum:	National Geodetic Vertical Datum of 1929		
Hydrologic:	Southern Long Island. New York. Area = 1660 sq.mi.		
Topographic:	Not Reported		
Site type:	Ground- water other than Spring	Date construction:	Not Reported
Date inventoried:	Not Reported	Mean greenwich time offset:	EST
Local standard time flag:	N		
Type of ground water site:	Single well, other than collector or Ranney type		
Aquifer Type:	Not Reported		
Aquifer:	GLACIAL AQUIFER,UPPER		
Well depth:	79.	Hole depth:	Not Reported
Source of depth data:	Not Reported		
Project number:	Not Reported		
Real time data flag:	0	Daily flow data begin date:	0000- 00- 00
Daily flow data end date:	0000- 00- 00	Daily flow data count:	0
Peak flow data begin date:	0000- 00- 00	Peak flow data end date:	0000- 00- 00
Peak flow data count:	0	Water quality data begin date:	1985- 07- 15
Water quality data end date:	1987- 03- 09	Water quality data count:	6
Ground water data begin date:	1985- 07- 15	Ground water data end date:	1987- 07- 29
Ground water data count:	5		

Ground- water levels, Number of Measurements: 5

Date	Feet below Surface	Feet to Sealevel	Date	Feet below Surface	Feet to Sealevel
1987- 07- 29		56.10	1987- 05- 20		57.21
1987- 03- 09		56.38	1986- 05- 08		57.26
1985- 07- 15		58.66			

BK306
South
1 - 2 Miles
Lower

FED USGS **USGS2117599**

Agency cd:	USGS	Site no:	404341073325803
Site name:	N 10371. 1		
Latitude:	404341	EDR Site id:	USGS2117599
Longitude:	0733258	Dec lat:	40.72815616
Dec lon:	- 73.54901531	Coor meth:	M
Coor accr:	S	Latlong datum:	NAD27
Dec latlong datum:	NAD83	District:	36
State:	36	County:	059
Country:	US	Land net:	Not Reported
Location map:	NH1023 1 8	Map scale:	Not Reported
Altitude:	92.0		
Altitude method:	Level or other surveying method		
Altitude accuracy:	0.1		
Altitude datum:	National Geodetic Vertical Datum of 1929		
Hydrologic:	Southern Long Island. New York. Area = 1660 sq.mi.		
Topographic:	Not Reported		
Site type:	Ground- water other than Spring	Date construction:	Not Reported
Date inventoried:	Not Reported	Mean greenwich time offset:	EST
Local standard time flag:	N		
Type of ground water site:	Single well, other than collector or Ranney type		
Aquifer Type:	Not Reported		
Aquifer:	GLACIAL AQUIFER,UPPER		
Well depth:	46.	Hole depth:	Not Reported
Source of depth data:	Not Reported		
Project number:	Not Reported		
Real time data flag:	0	Daily flow data begin date:	0000- 00- 00
Daily flow data end date:	0000- 00- 00	Daily flow data count:	0
Peak flow data begin date:	0000- 00- 00	Peak flow data end date:	0000- 00- 00

Peak flow data count:	0	Water quality data begin date:	1985- 07- 15
Water quality data end date:	1987- 03- 09	Water quality data count:	5
Ground water data begin date:	1985- 07- 15	Ground water data end date:	1987- 07- 29
Ground water data count:	5		

Ground- water levels, Number of Measurements: 5

Date	Feet below Surface	Feet to Sealevel	Date	Feet below Surface	Feet to Sealevel
1987- 07- 29		56.12	1987- 05- 20		57.23
1987- 03- 09		56.40	1986- 05- 08		57.29
1985- 07- 15		58.65			

BH307
SSW
1 - 2 Miles
Lower

FED USGS **USGS2117406**

Agency cd:	USGS	Site no:	404342073330602
Site name:	N 10355. 1		
Latitude:	404342	EDR Site id:	USGS2117406
Longitude:	0733306	Dec lat:	40.72843395
Dec lon:	- 73.55123759	Coor meth:	M
Coor accr:	S	Latlong datum:	NAD27
Dec latlong datum:	NAD83	District:	36
State:	36	County:	059
Country:	US	Land net:	Not Reported
Location map:	NH1013 1 8	Map scale:	Not Reported
Altitude:	91.0		
Altitude method:	Level or other surveying method		
Altitude accuracy:	0.1		
Altitude datum:	National Geodetic Vertical Datum of 1929		
Hydrologic:	Southern Long Island. New York. Area = 1660 sq.mi.		
Topographic:	Not Reported		
Site type:	Ground- water other than Spring	Date construction:	Not Reported
Date inventoried:	Not Reported	Mean greenwich time offset:	EST
Local standard time flag:	N		
Type of ground water site:	Single well, other than collector or Ranney type		
Aquifer Type:	Not Reported		
Aquifer:	GLACIAL AQUIFER,UPPER		
Well depth:	58.	Hole depth:	Not Reported
Source of depth data:	Not Reported		
Project number:	Not Reported		
Real time data flag:	0	Daily flow data begin date:	0000- 00- 00
Daily flow data end date:	0000- 00- 00	Daily flow data count:	0
Peak flow data begin date:	0000- 00- 00	Peak flow data end date:	0000- 00- 00
Peak flow data count:	0	Water quality data begin date:	1985- 07- 11
Water quality data end date:	1987- 03- 05	Water quality data count:	5
Ground water data begin date:	1985- 07- 11	Ground water data end date:	1987- 07- 29
Ground water data count:	5		

Ground- water levels, Number of Measurements: 5

Date	Feet below Surface	Feet to Sealevel	Date	Feet below Surface	Feet to Sealevel
1987- 07- 29		56.07	1987- 05- 20		57.16
1986- 05- 08		57.23	1986- 03- 05		56.41
1985- 07- 11		58.59			

Map ID Direction Distance Elevation	Database	EDR ID Number
BH308 **SSW** **1 - 2 Miles** **Lower**	**FED USGS**	**USGS2117405**

Agency cd:	USGS	Site no:	404342073330601
Site name:	N 10354. 1		
Latitude:	404342	EDR Site id:	USGS2117405
Longitude:	0733306	Dec lat:	40.72843395
Dec lon:	- 73.55123759	Coor meth:	M
Coor accr:	S	Latlong datum:	NAD27
Dec latlong datum:	NAD83	District:	36
State:	36	County:	059
Country:	US	Land net:	Not Reported
Location map:	NH1013 1 8	Map scale:	Not Reported
Altitude:	92.0		
Altitude method:	Level or other surveying method		
Altitude accuracy:	0.1		
Altitude datum:	National Geodetic Vertical Datum of 1929		
Hydrologic:	Southern Long Island. New York. Area = 1660 sq.mi.		
Topographic:	Not Reported		
Site type:	Ground- water other than Spring	Date construction:	Not Reported
Date inventoried:	Not Reported	Mean greenwich time offset:	EST
Local standard time flag:	N		
Type of ground water site:	Single well, other than collector or Ranney type		
Aquifer Type:	Not Reported		
Aquifer:	MAGOTHY AQUIFER		
Well depth:	131.	Hole depth:	Not Reported
Source of depth data:	Not Reported		
Project number:	Not Reported		
Real time data flag:	0	Daily flow data begin date:	0000- 00- 00
Daily flow data end date:	0000- 00- 00	Daily flow data count:	0
Peak flow data begin date:	0000- 00- 00	Peak flow data end date:	0000- 00- 00
Peak flow data count:	0	Water quality data begin date:	1985- 07- 11
Water quality data end date:	1987- 03- 05	Water quality data count:	5
Ground water data begin date:	1985- 07- 11	Ground water data end date:	1987- 07- 29
Ground water data count:	5		

Ground- water levels, Number of Measurements: 5

Date	Feet below Surface	Feet to Sealevel	Date	Feet below Surface	Feet to Sealevel
1987- 07- 29		56.00	1987- 05- 20		57.13
1987- 03- 05		56.23	1986- 05- 08		57.18
1985- 07- 11		58.51			

309 **SE** **1 - 2 Miles** **Lower**	**FED USGS**	**USGS2117126**

Agency cd:	USGS	Site no:	404400073314201
Site name:	N 2403. 1		
Latitude:	404359	EDR Site id:	USGS2117126
Longitude:	0733141	Dec lat:	40.73315586
Dec lon:	- 73.52762574	Coor meth:	M
Coor accr:	S	Latlong datum:	NAD27
Dec latlong datum:	NAD83	District:	36
State:	36	County:	059
Country:	US	Land net:	Not Reported
Location map:	NH1091 1	Map scale:	Not Reported
Altitude:	97.0		
Altitude method:	Level or other surveying method		
Altitude accuracy:	0.1		
Altitude datum:	National Geodetic Vertical Datum of 1929		
Hydrologic:	Southern Long Island. New York. Area = 1660 sq.mi.		
Topographic:	Not Reported		
Site type:	Ground- water other than Spring	Date construction:	Not Reported
Date inventoried:	Not Reported	Mean greenwich time offset:	EST
Local standard time flag:	N		
Type of ground water site:	Single well, other than collector or Ranney type		
Aquifer Type:	Not Reported		
Aquifer:	GLACIAL AQUIFER,UPPER		
Well depth:	84.	Hole depth:	Not Reported
Source of depth data:	Not Reported		
Project number:	Not Reported		
Real time data flag:	0	Daily flow data begin date:	0000- 00- 00
Daily flow data end date:	0000- 00- 00	Daily flow data count:	0
Peak flow data begin date:	0000- 00- 00	Peak flow data end date:	0000- 00- 00
Peak flow data count:	0	Water quality data begin date:	1948- 07- 08
Water quality data end date:	1965- 06- 30	Water quality data count:	13
Ground water data begin date:	0000- 00- 00	Ground water data end date:	0000- 00- 00
Ground water data count:	0		

Ground- water levels, Number of Measurements: 0

310
SW
1 - 2 Miles
Lower

FED USGS **USGS2117208**

Agency cd:	USGS	Site no:	404354073334301
Site name:	N 10039. 1		
Latitude:	404354	EDR Site id:	USGS2117208
Longitude:	0733343	Dec lat:	40.73176733
Dec lon:	- 73.56151564	Coor meth:	M
Coor accr:	S	Latlong datum:	NAD27
Dec latlong datum:	NAD83	District:	36
State:	36	County:	059
Country:	US	Land net:	Not Reported
Location map:	NG1081	Map scale:	Not Reported
Altitude:	95.0		
Altitude method:	Level or other surveying method		
Altitude accuracy:	0.1		
Altitude datum:	National Geodetic Vertical Datum of 1929		
Hydrologic:	Southern Long Island. New York. Area = 1660 sq.mi.		
Topographic:	Not Reported		
Site type:	Ground- water other than Spring	Date construction:	Not Reported
Date inventoried:	Not Reported	Mean greenwich time offset:	EST

Local standard time flag:	N		
Type of ground water site:	Single well, other than collector or Ranney type		
Aquifer Type:	Not Reported		
Aquifer:	MAGOTHY AQUIFER		
Well depth:	643.	Hole depth:	Not Reported
Source of depth data:	Not Reported		
Project number:	Not Reported		
Real time data flag:	Not Reported	Daily flow data begin date:	Not Reported
Daily flow data end date:	Not Reported	Daily flow data count:	Not Reported
Peak flow data begin date:	Not Reported	Peak flow data end date:	Not Reported
Peak flow data count:	Not Reported	Water quality data begin date:	Not Reported
Water quality data end date:	Not Reported	Water quality data count:	Not Reported
Ground water data begin date:	Not Reported	Ground water data end date:	Not Reported
Ground water data count:	Not Reported		

Ground- water levels, Number of Measurements: 0

311
SSW **FED USGS** **USGS2117292**
1 - 2 Miles
Lower

Agency cd:	USGS	Site no:	404349073333301
Site name:	N 7856. 1		
Latitude:	404349	EDR Site id:	USGS2117292
Longitude:	0733333	Dec lat:	40.73037844
Dec lon:	- 73.55873779	Coor meth:	M
Coor accr:	S	Latlong datum:	NAD27
Dec latlong datum:	NAD83	District:	36
State:	36	County:	059
Country:	US	Land net:	Not Reported
Location map:	NG1092	Map scale:	Not Reported
Altitude:	90.0		
Altitude method:	Level or other surveying method		
Altitude accuracy:	0.1		
Altitude datum:	National Geodetic Vertical Datum of 1929		
Hydrologic:	Southern Long Island. New York. Area = 1660 sq.mi.		
Topographic:	Not Reported		
Site type:	Ground- water other than Spring	Date construction:	Not Reported
Date inventoried:	Not Reported	Mean greenwich time offset:	EST
Local standard time flag:	N		
Type of ground water site:	Single well, other than collector or Ranney type		
Aquifer Type:	Not Reported		
Aquifer:	GLACIAL AQUIFER,UPPER		
Well depth:	70.	Hole depth:	Not Reported
Source of depth data:	Not Reported		
Project number:	Not Reported		
Real time data flag:	0	Daily flow data begin date:	0000- 00- 00
Daily flow data end date:	0000- 00- 00	Daily flow data count:	0
Peak flow data begin date:	0000- 00- 00	Peak flow data end date:	0000- 00- 00
Peak flow data count:	0	Water quality data begin date:	1977- 07- 19
Water quality data end date:	1983- 07- 06	Water quality data count:	3
Ground water data begin date:	0000- 00- 00	Ground water data end date:	0000- 00- 00
Ground water data count:	0		

Ground- water levels, Number of Measurements: 0

Map ID Direction Distance Elevation	Database	EDR ID Number
312 **WNW** **1 - 2 Miles** **Lower**	**FED USGS**	**USGS2116141**

Agency cd:	USGS	Site no:	404515073342101
Site name:	N 11848. 1		
Latitude:	404515	EDR Site id:	USGS2116141
Longitude:	0733421	Dec lat:	40.75426706
Dec lon:	- 73.57207129	Coor meth:	M
Coor accr:	S	Latlong datum:	NAD27
Dec latlong datum:	NAD83	District:	36
State:	36	County:	059
Country:	US	Land net:	Not Reported
Location map:	NG 952 2 70	Map scale:	Not Reported
Altitude:	110.0		
Altitude method:	Level or other surveying method		
Altitude accuracy:	0.1		
Altitude datum:	National Geodetic Vertical Datum of 1929		
Hydrologic:	Southern Long Island. New York. Area = 1660 sq.mi.		
Topographic:	Not Reported		
Site type:	Ground- water other than Spring	Date construction:	Not Reported
Date inventoried:	Not Reported	Mean greenwich time offset:	EST
Local standard time flag:	N		
Type of ground water site:	Single well, other than collector or Ranney type		
Aquifer Type:	Not Reported		
Aquifer:	GLACIAL AQUIFER,UPPER		
Well depth:	60.	Hole depth:	60.
Source of depth data:	Not Reported		
Project number:	Not Reported		
Real time data flag:	0	Daily flow data begin date:	0000- 00- 00
Daily flow data end date:	0000- 00- 00	Daily flow data count:	0
Peak flow data begin date:	0000- 00- 00	Peak flow data end date:	0000- 00- 00
Peak flow data count:	0	Water quality data begin date:	1991- 01- 10
Water quality data end date:	1991- 01- 10	Water quality data count:	1
Ground water data begin date:	1991- 08- 26	Ground water data end date:	1991- 08- 26
Ground water data count:	1		

Ground- water levels, Number of Measurements: 1

Date	Feet below Surface	Feet to Sealevel
1991- 08- 26		72.84

313 **North** **1 - 2 Miles** **Higher**	**FED USGS**	**USGS2115604**

Agency cd:	USGS	Site no:	404609073330301
Site name:	N 1195. 1		
Latitude:	404609	EDR Site id:	USGS2115604
Longitude:	0733303	Dec lat:	40.76926668
Dec lon:	- 73.55040377	Coor meth:	M
Coor accr:	S	Latlong datum:	NAD27
Dec latlong datum:	NAD83	District:	36
State:	36	County:	059
Country:	US	Land net:	Not Reported
Location map:	NH 826 3104	Map scale:	Not Reported
Altitude:	147.0		
Altitude method:	Level or other surveying method		
Altitude accuracy:	0.1		
Altitude datum:	National Geodetic Vertical Datum of 1929		
Hydrologic:	Southern Long Island. New York. Area = 1660 sq.mi.		
Topographic:	Not Reported		
Site type:	Ground- water other than Spring	Date construction:	Not Reported
Date inventoried:	Not Reported	Mean greenwich time offset:	EST
Local standard time flag:	N		
Type of ground water site:	Single well, other than collector or Ranney type		
Aquifer Type:	Not Reported		
Aquifer:	GLACIAL AQUIFER,UPPER		
Well depth:	84.	Hole depth:	84.
Source of depth data:	Not Reported		
Project number:	Not Reported		
Real time data flag:	0	Daily flow data begin date:	0000- 00- 00
Daily flow data end date:	0000- 00- 00	Daily flow data count:	0
Peak flow data begin date:	0000- 00- 00	Peak flow data end date:	0000- 00- 00
Peak flow data count:	0	Water quality data begin date:	0000- 00- 00
Water quality data end date:	0000- 00- 00	Water quality count:	0
Ground water data begin date:	1941- 09- 18	Ground water data end date:	1960- 05- 25
Ground water data count:	41		

Ground- water levels, Number of Measurements: 41

Date	Feet below Surface	Feet to Sealevel	Date	Feet below Surface	Feet to Sealevel
1960- 05- 25		84.80	1959- 10- 16		83.33
1959- 05- 11		84.95	1958- 12- 01		85.35
1958- 04- 24		83.34	1957- 07- 26		83.39
1957- 04- 29		82.25	1956- 11- 28		84.77
1956- 04- 13		86.00	1955- 12- 01		85.23
1955- 07- 25		83.33	1955- 04- 06		84.57
1954- 09- 22		83.92	1954- 04- 23		84.71
1953- 09- 23		86.28	1953- 03- 27		84.42
1952- 10- 21		85.19	1952- 06- 17		84.61
1951- 11- 30		82.21	1951- 05- 17		82.87
1950- 12- 28		81.94	1950- 09- 02		82.99
1950- 04- 13		83.74	1949- 11- 04		85.59
1949- 06- 15		86.62	1949- 01- 10		84.04
1948- 07- 17		84.51	1948- 04- 06		82.66
1947- 10- 23		82.34	1947- 04- 11		82.94
1946- 09- 25		84.93	1946- 02- 11		83.94
1945- 07- 11		83.57	1945- 03- 08		83.59
1944- 05- 10		82.91	1944- 01- 26		82.42
1943- 05- 27		83.16	1943- 03- 02		82.26
1942- 08- 28		81.71	1941- 10- 17		82.30
1941- 09- 18		82.54			

Map ID Direction Distance Elevation	Database	EDR ID Number
314 **SSE** **1 - 2 Miles** **Lower**	**FED USGS**	**USGS2117446**

Agency cd:	USGS	Site no:	404346073320201
Site name:	N 2582. 1		
Latitude:	404346	EDR Site id:	USGS2117446
Longitude:	0733202	Dec lat:	40.72954487
Dec lon:	- 73.53345928	Coor meth:	M
Coor accr:	S	Latlong datum:	NAD27
Dec latlong datum:	NAD83	District:	36
State:	36	County:	059
Country:	US	Land net:	Not Reported
Location map:	NH1072 1	Map scale:	Not Reported
Altitude:	89.0		
Altitude method:	Level or other surveying method		
Altitude accuracy:	0.1		
Altitude datum:	National Geodetic Vertical Datum of 1929		
Hydrologic:	Southern Long Island. New York. Area = 1660 sq.mi.		
Topographic:	Not Reported		
Site type:	Ground- water other than Spring	Date construction:	Not Reported
Date inventoried:	Not Reported	Mean greenwich time offset:	EST
Local standard time flag:	N		
Type of ground water site:	Single well, other than collector or Ranney type		
Aquifer Type:	Not Reported		
Aquifer:	GLACIAL AQUIFER,UPPER		
Well depth:	90.	Hole depth:	Not Reported
Source of depth data:	Not Reported		
Project number:	Not Reported		
Real time data flag:	Not Reported	Daily flow data begin date:	Not Reported
Daily flow data end date:	Not Reported	Daily flow data count:	Not Reported
Peak flow data begin date:	Not Reported	Peak flow data end date:	Not Reported
Peak flow data count:	Not Reported	Water quality data begin date:	Not Reported
Water quality data end date:	Not Reported	Water quality data count:	Not Reported
Ground water data begin date:	Not Reported	Ground water data end date:	Not Reported
Ground water data count:	Not Reported		

Ground- water levels, Number of Measurements: 0

315 **SW** **1 - 2 Miles** **Lower**	**FED USGS**	**USGS2116976**

Agency cd:	USGS	Site no:	404402073335201
Site name:	N 3129. 1		
Latitude:	404356	EDR Site id:	USGS2116976
Longitude:	0733351	Dec lat:	40.7323229
Dec lon:	- 73.56373792	Coor meth:	M
Coor accr:	S	Latlong datum:	NAD27
Dec latlong datum:	NAD83	District:	36
State:	36	County:	059
Country:	US	Land net:	Not Reported
Location map:	NG1071 1	Map scale:	Not Reported

Altitude:	95.0		
Altitude method:	Level or other surveying method		
Altitude accuracy:	0.1		
Altitude datum:	National Geodetic Vertical Datum of 1929		
Hydrologic:	Southern Long Island. New York. Area = 1660 sq.mi.		
Topographic:	Not Reported		
Site type:	Ground- water other than Spring	Date construction:	Not Reported
Date inventoried:	Not Reported	Mean greenwich time offset:	EST
Local standard time flag:	N		
Type of ground water site:	Single well, other than collector or Ranney type		
Aquifer Type:	Not Reported		
Aquifer:	MAGOTHY AQUIFER		
Well depth:	142.	Hole depth:	Not Reported
Source of depth data:	Not Reported		
Project number:	Not Reported		
Real time data flag:	0	Daily flow data begin date:	0000- 00- 00
Daily flow data end date:	0000- 00- 00	Daily flow data count:	0
Peak flow data begin date:	0000- 00- 00	Peak flow data end date:	0000- 00- 00
Peak flow data count:	0	Water quality data begin date:	1962- 09- 01
Water quality data end date:	1976- 09- 07	Water quality data count:	20
Ground water data begin date:	0000- 00- 00	Ground water data end date:	0000- 00- 00
Ground water data count:	0		

Ground- water levels, Number of Measurements: 0

BK316
South **FED USGS** **USGS2117559**
1 - 2 Miles
Lower

Agency cd:	USGS	Site no:	404338073325801
Site name:	N 10361. 1		
Latitude:	404338	EDR Site id:	USGS2117559
Longitude:	0733258	Dec lat:	40.72732284
Dec lon:	- 73.54901531	Coor meth:	M
Coor accr:	S	Latlong datum:	NAD27
Dec latlong datum:	NAD83	District:	36
State:	36	County:	059
Country:	US	Land net:	Not Reported
Location map:	NH1023 1 8	Map scale:	Not Reported
Altitude:	91.0		
Altitude method:	Level or other surveying method		
Altitude accuracy:	0.1		
Altitude datum:	National Geodetic Vertical Datum of 1929		
Hydrologic:	Southern Long Island. New York. Area = 1660 sq.mi.		
Topographic:	Not Reported		
Site type:	Ground- water other than Spring	Date construction:	Not Reported
Date inventoried:	Not Reported	Mean greenwich time offset:	EST
Local standard time flag:	N		
Type of ground water site:	Single well, other than collector or Ranney type		
Aquifer Type:	Not Reported		
Aquifer:	MAGOTHY AQUIFER		
Well depth:	106.	Hole depth:	Not Reported
Source of depth data:	Not Reported		
Project number:	Not Reported		
Real time data flag:	0	Daily flow data begin date:	0000- 00- 00
Daily flow data end date:	0000- 00- 00	Daily flow data count:	0
Peak flow data begin date:	0000- 00- 00	Peak flow data end date:	0000- 00- 00

Peak flow data count:	0	Water quality data begin date:	1985- 07- 15
Water quality data end date:	1987- 03- 09	Water quality data count:	5
Ground water data begin date:	1985- 07- 15	Ground water data end date:	1987- 07- 29
Ground water data count:	5		

Ground- water levels, Number of Measurements: 5

Date	Feet below Surface	Feet to Sealevel	Date	Feet below Surface	Feet to Sealevel
1987- 07- 29		55.62	1987- 05- 19		56.74
1987- 03- 09		55.88	1986- 05- 08		56.79
1985- 07- 15		58.12			

BK317
South
1 - 2 Miles
Lower

FED USGS **USGS2117560**

Agency cd:	USGS	Site no:	404338073325802
Site name:	N 10362. 1		
Latitude:	404338	EDR Site id:	USGS2117560
Longitude:	0733258	Dec lat:	40.72732284
Dec lon:	- 73.54901531	Coor meth:	M
Coor accr:	S	Latlong datum:	NAD27
Dec latlong datum:	NAD83	District:	36
State:	36	County:	059
Country:	US	Land net:	Not Reported
Location map:	NH1023 1 8	Map scale:	Not Reported
Altitude:	91.0		
Altitude method:	Level or other surveying method		
Altitude accuracy:	0.1		
Altitude datum:	National Geodetic Vertical Datum of 1929		
Hydrologic:	Southern Long Island. New York. Area = 1660 sq.mi.		
Topographic:	Not Reported		
Site type:	Ground- water other than Spring	Date construction:	Not Reported
Date inventoried:	Not Reported	Mean greenwich time offset:	EST
Local standard time flag:	N		
Type of ground water site:	Single well, other than collector or Ranney type		
Aquifer Type:	Not Reported		
Aquifer:	MAGOTHY AQUIFER		
Well depth:	86.	Hole depth:	Not Reported
Source of depth data:	Not Reported		
Project number:	Not Reported		
Real time data flag:	0	Daily flow data begin date:	0000- 00- 00
Daily flow data end date:	0000- 00- 00	Daily flow data count:	0
Peak flow data begin date:	0000- 00- 00	Peak flow data end date:	0000- 00- 00
Peak flow data count:	0	Water quality data begin date:	1985- 07- 15
Water quality data end date:	1987- 03- 09	Water quality data count:	5
Ground water data begin date:	1985- 07- 15	Ground water data end date:	1987- 07- 29
Ground water data count:	5		

Ground- water levels, Number of Measurements: 5

Date	Feet below Surface	Feet to Sealevel	Date	Feet below Surface	Feet to Sealevel
1987- 07- 29		55.61	1987- 05- 19		56.74
1987- 03- 09		55.87	1986- 05- 08		56.77
1985- 07- 15		58.09			

Map ID Direction Distance Elevation	Database	EDR ID Number
BK318 **South** **1 - 2 Miles** **Lower**	**FED USGS**	**USGS2117561**

Agency cd:	USGS	Site no:	404338073325803
Site name:	N 10363. 1		
Latitude:	404338	EDR Site id:	USGS2117561
Longitude:	0733258	Dec lat:	40.72732284
Dec lon:	- 73.54901531	Coor meth:	M
Coor accr:	S	Latlong datum:	NAD27
Dec latlong datum:	NAD83	District:	36
State:	36	County:	059
Country:	US	Land net:	Not Reported
Location map:	NH1023 1 8	Map scale:	Not Reported
Altitude:	91.0		
Altitude method:	Level or other surveying method		
Altitude accuracy:	0.1		
Altitude datum:	National Geodetic Vertical Datum of 1929		
Hydrologic:	Southern Long Island. New York. Area = 1660 sq.mi.		
Topographic:	Not Reported		
Site type:	Ground- water other than Spring	Date construction:	Not Reported
Date inventoried:	Not Reported	Mean greenwich time offset:	EST
Local standard time flag:	N		
Type of ground water site:	Single well, other than collector or Ranney type		
Aquifer Type:	Not Reported		
Aquifer:	GLACIAL AQUIFER,UPPER		
Well depth:	60.	Hole depth:	Not Reported
Source of depth data:	Not Reported		
Project number:	Not Reported		
Real time data flag:	0	Daily flow data begin date:	0000- 00- 00
Daily flow data end date:	0000- 00- 00	Daily flow data count:	0
Peak flow data begin date:	0000- 00- 00	Peak flow data end date:	0000- 00- 00
Peak flow data count:	0	Water quality data begin date:	1985- 07- 15
Water quality data end date:	1987- 03- 09	Water quality data count:	5
Ground water data begin date:	1985- 07- 15	Ground water data end date:	1987- 07- 29
Ground water data count:	5		

Ground- water levels, Number of Measurements: 5

Date	Feet below Surface	Feet to Sealevel	Date	Feet below Surface	Feet to Sealevel
1987- 07- 29		55.62	1987- 05- 19		56.75
1987- 03- 09		55.90	1986- 05- 08		56.78
1985- 07- 15		58.10			

GEOCHECK - PHYSICAL SETTING SOURCE MAP FINDINGS
RADON

AREA RADON INFORMATION

State Database: NY Radon

Radon Test Results

County	Town	Num Tests	Avg Result	Geo Mean	Max Result
NASSAU	GLEN COVE	4	2.03	1.82	2.7
NASSAU	HEMPSTEAD	338	1.18	0.84	8.3
NASSAU	LONG BEACH (CITY DESIGNATION)	2	0.25	0.2	0.4
NASSAU	N. HEMPSTEAD	157	1.61	1.2	7.5
NASSAU	OYSTER BAY	201	1.79	1.2	13.9

Federal EPA Radon Zone for NASSAU County: 3

Note: Zone 1 indoor average level > 4 pCi/L.
: Zone 2 indoor average level >= 2 pCi/L and <= 4 pCi/L.
: Zone 3 indoor average level < 2 pCi/L.

Federal Area Radon Information for NASSAU COUNTY, NY

Number of sites tested: 226

Area	Average Activity	% <4 pCi/L	% 4- 20 pCi/L	% >20 pCi/L
Living Area	0.640 pCi/L	98%	2%	0%
Basement	1.100 pCi/L	98%	2%	0%

PHYSICAL SETTING SOURCE RECORDS SEARCHED

TOPOGRAPHIC INFORMATION

USGS 7.5' Digital Elevation Model (DEM)
Source: United States Geologic Survey
EDR acquired the USGS 7.5' Digital Elevation Model in 2002 and updated it in 2006. The 7.5 minute DEM corresponds to the USGS 1:24,000- and 1:25,000- scale topographic quadrangle maps. The DEM provides elevation data with consistent elevation units and projection.

HYDROLOGIC INFORMATION

Flood Zone Data: This data, available in select counties across the country, was obtained by EDR in 2003 & 2009 from the Federal Emergency Management Agency (FEMA). Data depicts 100- year and 500- year flood zones as defined by FEMA.

NWI: National Wetlands Inventory. This data, available in select counties across the country, was obtained by EDR in 2002 and 2005 from the U.S. Fish and Wildlife Service.

State Wetlands Data: Freshwater Wetlands
Source: Department of Environmental Conservation
Telephone: 518- 402- 8961

HYDROGEOLOGIC INFORMATION

AQUIFLOW[R] Information System
Source: EDR proprietary database of groundwater flow information
EDR has developed the AQUIFLOW Information System (AIS) to provide data on the general direction of groundwater flow at specific points. EDR has reviewed reports submitted to regulatory authorities at select sites and has extracted the date of the report, hydrogeologically determined groundwater flow direction and depth to water table information.

GEOLOGIC INFORMATION

Geologic Age and Rock Stratigraphic Unit
Source: P.G. Schruben, R.E. Arndt and W.J. Bawiec, Geology of the Conterminous U.S. at 1:2,500,000 Scale - A digital representation of the 1974 P.B. King and H.M. Beikman Map, USGS Digital Data Series DDS - 11 (1994).

STATSGO: State Soil Geographic Database
Source: Department of Agriculture, Natural Resources Conservation Services
The U.S. Department of Agriculture's (USDA) Natural Resources Conservation Service (NRCS) leads the national Conservation Soil Survey (NCSS) and is responsible for collecting, storing, maintaining and distributing soil survey information for privately owned lands in the United States. A soil map in a soil survey is a representation of soil patterns in a landscape. Soil maps for STATSGO are compiled by generalizing more detailed (SSURGO) soil survey maps.

SSURGO: Soil Survey Geographic Database
Source: Department of Agriculture, Natural Resources Conservation Services (NRCS)
Telephone: 800- 672- 5559
SSURGO is the most detailed level of mapping done by the Natural Resources Conservation Services, mapping scales generally range from 1:12,000 to 1:63,360. Field mapping methods using national standards are used to construct the soil maps in the Soil Survey Geographic (SSURGO) database. SSURGO digitizing duplicates the original soil survey maps. This level of mapping is designed for use by landowners, townships and county natural resource planning and management.

PHYSICAL SETTING SOURCE RECORDS SEARCHED

LOCAL / REGIONAL WATER AGENCY RECORDS

FEDERAL WATER WELLS

PWS: Public Water Systems
Source: EPA/Office of Drinking Water
Telephone: 202- 564- 3750
Public Water System data from the Federal Reporting Data System. A PWS is any water system which provides water to at least 25 people for at least 60 days annually. PWSs provide water from wells, rivers and other sources.

PWS ENF: Public Water Systems Violation and Enforcement Data
Source: EPA/Office of Drinking Water
Telephone: 202- 564- 3750
Violation and Enforcement data for Public Water Systems from the Safe Drinking Water Information System (SDWIS) after August 1995. Prior to August 1995, the data came from the Federal Reporting Data System (FRDS).

USGS Water Wells: USGS National Water Inventory System (NWIS)
This database contains descriptive information on sites where the USGS collects or has collected data on surface water and/or groundwater. The groundwater data includes information on wells, springs, and other sources of groundwater.

STATE RECORDS

New York Public Water Wells
Source: New York Department of Health
Telephone: 518- 458- 6731

OTHER STATE DATABASE INFORMATION

Oil and Gas Well Database
Department of Environmental Conservation
Telephone: 518- 402- 8056
These files contain records, in the database, of wells that have been drilled.

RADON

State Database: NY Radon
Source: Department of Health
Telephone: 518- 402- 7556
Radon Test Results

Area Radon Information
Source: USGS
Telephone: 703- 356- 4020
The National Radon Database has been developed by the U.S. Environmental Protection Agency (USEPA) and is a compilation of the EPA/State Residential Radon Survey and the National Residential Radon Survey. The study covers the years 1986 - 1992. Where necessary data has been supplemented by information collected at private sources such as universities and research institutions.

EPA Radon Zones
Source: EPA
Telephone: 703- 356- 4020
Sections 307 & 309 of IRAA directed EPA to list and identify areas of U.S. with the potential for elevated indoor radon levels.

OTHER

Airport Landing Facilities: Private and public use landing facilities
Source: Federal Aviation Administration, 800- 457- 6656

Epicenters: World earthquake epicenters, Richter 5 or greater
Source: Department of Commerce, National Oceanic and Atmospheric Administration

STREET AND ADDRESS INFORMATION

© 2010 Tele Atlas North America, Inc. All rights reserved. This material is proprietary and the subject of copyright protection and other intellectual property rights owned by or licensed to Tele Atlas North America, Inc. The use of this material is subject to the terms of a license agreement. You will be held liable for any unauthorized copying or disclosure of this material.