Tribal Consultation

Portland Harbor Superfund Site

ED_000959_PST_00126500-00001

1921 | Guilds Lake Fill & Swan Island Before Airport

ED_000959_PST_00126500-00002

Gasco MGP Site, mid 1950's



1985 | Dredge at T-1 Pumping Fill to Swan Island Lagoon

Local Setting



Source: LWG

Key Milestones

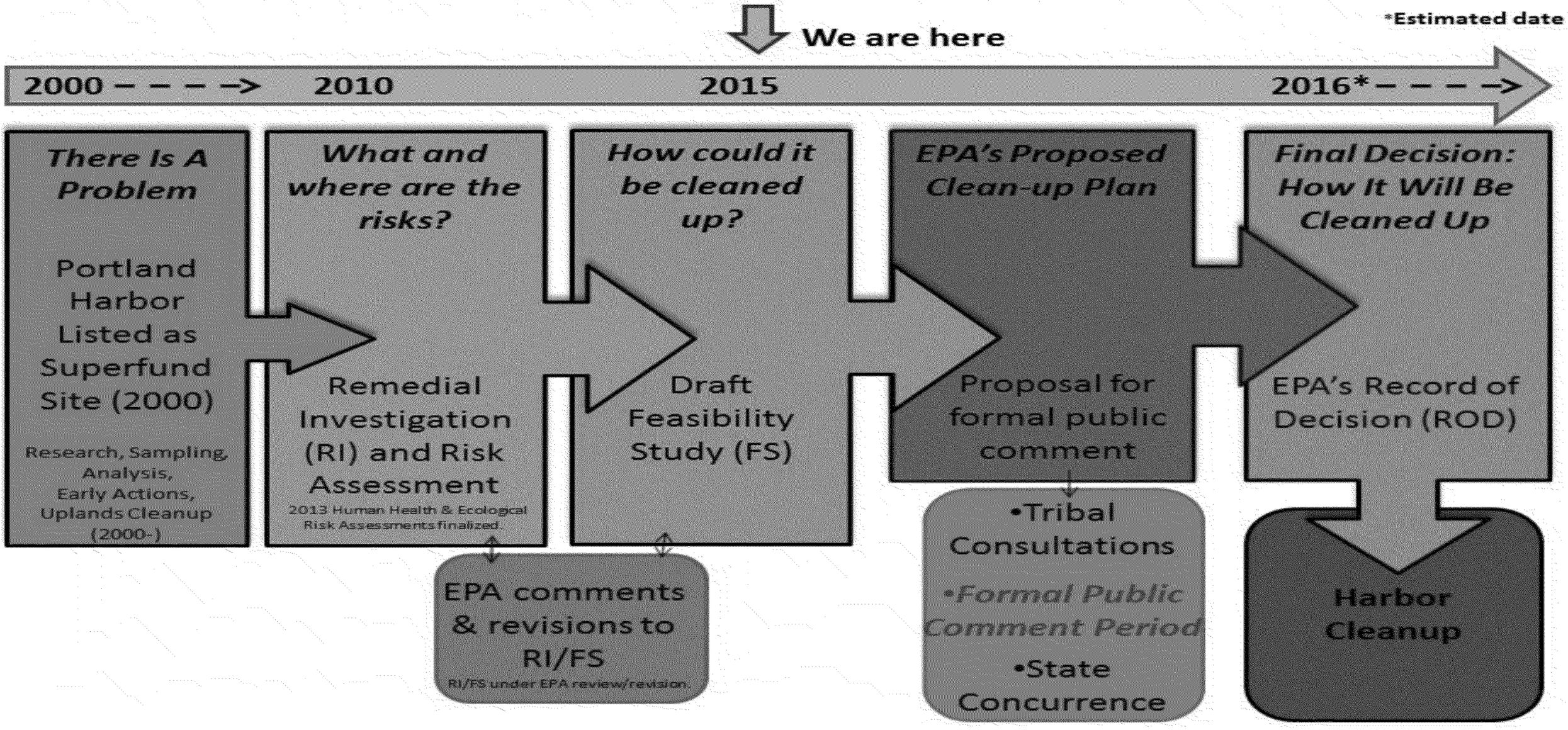

Tribal involvement at each of these steps

ED_000959_PST_00126500-00006

Contaminants of Concern in Sediment

PCBs
Dioxins/Furans
Total cPAH
Total PAH
Total LPAH
Total HPAH
TPHs

Arsenic
Cadmium
Chromium
Copper
Lead
Mercury
Zinc
BEHP
Tributyltin

Aldrin
Dieldrin
Total DDE
Total DDx
Lindane
Total Chlordanes
Hexachlorobenzene
Pentachlorophenol
PBDE

ED_000959_PST_00126500-00007

Tribal Considerations for Risk Assessment

- The Tribes provided fish consumption rates for EPA risk analysis
- Fish living within the site are most contaminated and will benefit most from site cleanup
- EPA evaluated impacts to salmon and lamprey
- EPA considered Tribal and ceremonial uses of the river

ED_000959_PST_00126500-00008

Objectives of the Cleanup

Reduce the contaminants in river sediments, riverbanks, and fish tissue

Protect people and wildlife from eating contaminated fish

Protect people and wildlife from contaminated water and reduce contaminated groundwater migration

ED_000959_PST_00126500-00009

Cleanup Approaches for Sediment Sites

- Removal/Dredging
- Capping
- Treatment
- Enhanced Monitored Natural Recovery
- Monitored Recovery

ED_000959_PST_00126500-00010

Cleanup Alternatives



Legend

Site with Known Contaminated Riverbank

Alternative SMAs

- Alternative B
- Alternative C
- Alternative D
- Alternative E
- Alternative F
- Alternative G

0 1,000 2,000 3,000 4,000

Feet

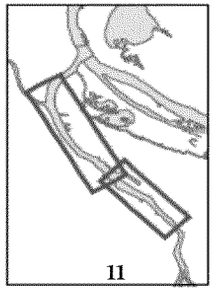

Source Credits: Source: Esri, DigitalGlobe, GeoEye, Earthstar Geographics, CNES/Airbus DS, USDA, USGS, AEX, Getmapping, Aerogrid, IGN, IGP, swisstopo, and the GIS User Community

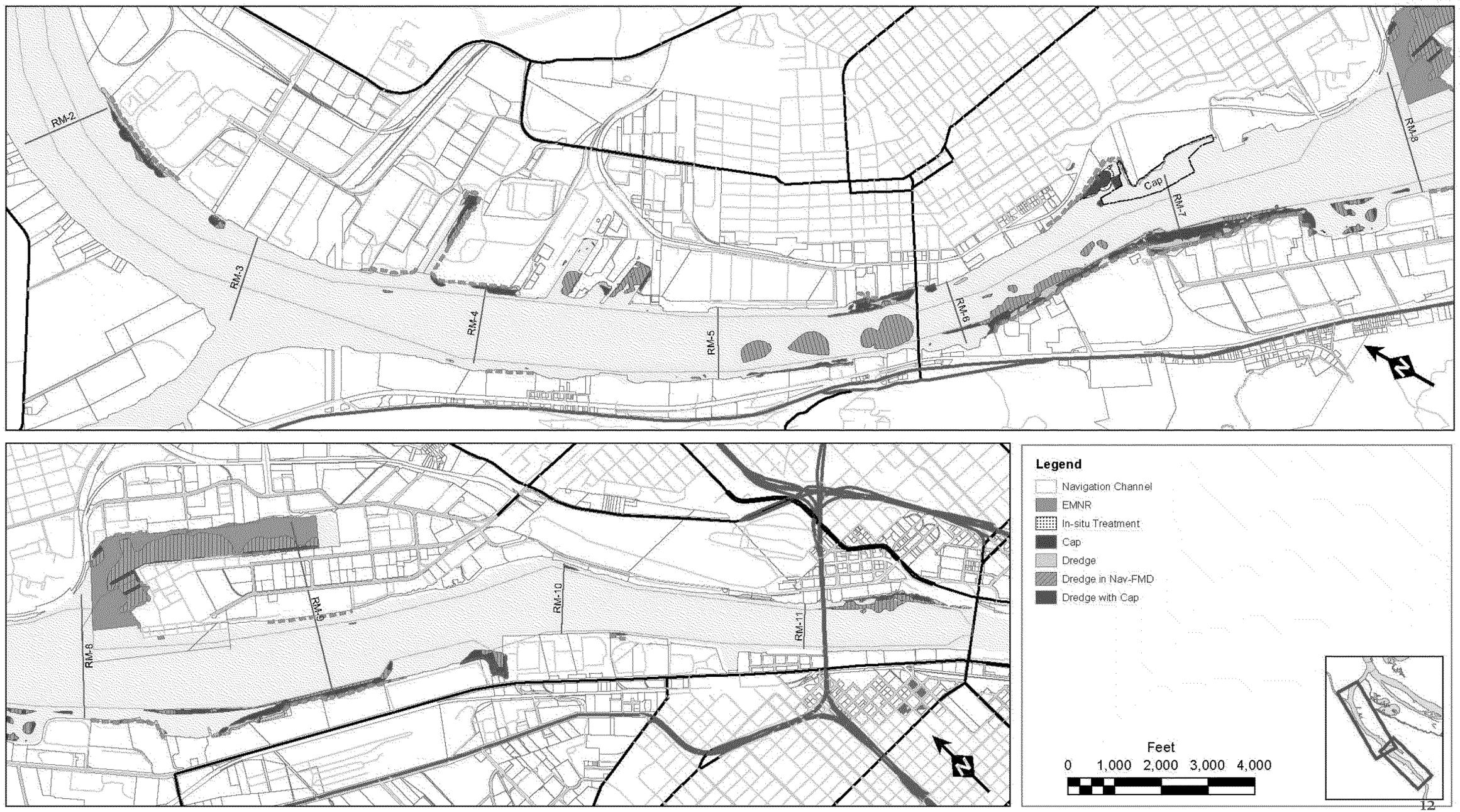

cts\Portland Harbor\GIS\MapDocuments\Workshop Figures\Fig11-X_Tech-Assign-Site-wide.mxd; Created by: MLF

Immediate Benefits of this Cleanup

Active Cleanup → Monitoring → Goals Achieved

End of Active Cleanup:

- Hot spots are removed or covered
- Wildlife is protected
- Use of caps is minimized
- People can safely contact river sediments

ED_000959_PST_00126500-00013

After Cleanup Construction is Complete

* Monitoring of sediment, surface water and fish tissue to verify cleanup goals are achieved

ED_000959_PST_00126500-00014

Projected Timeline

Gather input to prepare Proposed Plan	Jan/Feb 2016
Educate community	Jan/Feb/Mar 2016
Proposed Plan	Spring 2016
60 day public comment period	Apr/May 2016
Record of Decision	Dec 2016
Negotiate with PRPs	2017
Sampling, Design, Active Cleanup	2017 and beyond

ED_000959_PST_00126500-00015