CATHERINE W. JOHNSON
PARTNER
DIRECT DIAL (415) 995-5835
DIRECT FAX (415) 995-3598
E-MAIL cjohnson@hansonbridgett.com

HansonBridgett

January 15, 2016

VIA ELECTRONIC MAIL

Taly Jolish, Esq.
U.S. EPA, Region IX
75 Hawthorne Street
San Francisco, CA 94105

Re: United Heckathorn Superfund Site, Richmond, California

Dear Ms. Jolish:

On behalf of Levin Enterprises, Inc. ("LEI") and the Levin Richmond Terminal Corporation ("LRTC") (collectively "Levin"), we submit this letter to ask that US EPA ("EPA") suspend any further discussions of access to Levin's facility at 402 Wright Avenue in Richmond, California (the "Facility") by Montrose Chemical Corporation ("Montrose") for collection of wet weather samples. As explained below, we believe these discussions should resume, if at all, only after EPA evaluates the value and scope of sampling activities and how, or if, any data should or could be used for remedial design purposes (or any other purpose). Further, we submit that EPA and not Montrose should assume responsibility for this evaluation and any associated activities, including sampling, that may be appropriate after this evaluation is complete.

The access provisions under Section 104(e) of CERCLA were never intended to enable third parties to secure open-ended access to a private party's property for a free-wheeling investigation. Levin submits there is no evidence to indicate sampling proposed by Montrose is necessary or appropriate – and that EPA , rather than a private third party, should establish the objectives and priorities for site investigation, remedial selection, and remedial design.

I. INTRODUCTION

Montrose proposed to sample sediments and water from discharges at outfalls and seeps at the eastern embankment of the Lauritzen Channel ("Channel") – and to use this data as evidence of ongoing sources at the United Heckathorn Superfund Site ("Heckathorn"). Further, Montrose proposed that this data would then be used to augment the remedial design for Heckathorn. Montrose failed to acknowledge that the embankment is part of the Channel itself – it is routinely and frequently submerged – such that waters or sediments collected will almost certainly represent the contaminated waters and sediments in the Channel.

At EPA's request, Levin nonetheless attempted to facilitate access by Montrose to its Facility. After over two months of negotiations and discussions, Montrose unilaterally terminated these discussions because Levin would not provide access for activities that EPA had expressly indicated that it did not require or approve. At this juncture, Levin submits the parties need to step back, rethink this entire endeavor, and consider whether any sampling activities are

warranted – and if so, Levin requests that EPA conduct such sampling rather that resurrecting time-consuming and expensive discussions with Montrose.

II. DISCUSSION

A. Site Access Negotiations Have Been Extensive, Unproductive, and Were Unilaterally Terminated by Montrose Because Levin Would Not Agree to Access for Sampling Activities Unapproved by EPA

On October 9, 2015, Montrose sent Levin a letter requesting access to the Facility for wet weather sampling activities. See Exhibit A. That communication did not copy EPA or in any way indicate that EPA had approved or was even aware of the sampling activities that Montrose proposed. According to the letter, Montrose hoped to use the sampling data to influence EPA's selection of a remedy for Heckathorn. The letter did not include a draft access agreement for consideration or a work plan for review. Levin informed Montrose that it would only conduct sampling activities that were approved by EPA, and proposed a meeting between EPA and Montrose to discuss the purpose of the sampling and determine EPA's interest, if any, in the sampling activities proposed by Montrose.

At a November 10, 2015 meeting, EPA affirmed its interest in wet weather sampling of any discharges from the outfalls and seeps along the eastern embankment. Consequently, at EPA's request, Levin immediately executed an access agreement for a site reconnaissance of the Facility. On November 19, 2015, Montrose conducted the site reconnaissance for the ostensible purpose of identifying specific sampling locations.

On November 23, 2015, Montrose provided Levin with a proposed access agreement and a Sampling Quality Assurance Project Plan Addendum No. 1 ("SQAPP"). The proposed access agreement did not identify specific locations for sampling activities – and proposed open-ended access to the Facility for the duration of the 120-day term of the proposed agreement. Meanwhile, Montrose proposed to sample for constituents that were not constituents of concern ("COC") at Heckathorn, and included extensive, non-specific, sediment sampling – creating further confusion about the scope, purpose, and objectives of the proposed sampling activities. Levin proposed yet another meeting with EPA to clarify EPA's objectives.

On December 9, 2015, at a second meeting among the parties, EPA further explained the scope and purpose of sampling activities approved by EPA. EPA affirmed the sampling would not be considered for remedy selection – as the proposed remedies already contemplated a remedy for any potential ongoing sources along the embankment – but indicated that sampling data collected from discharges, if any, of outfalls and seeps could be useful during remedial design activities. EPA clarified that it had no interest in collecting data about materials that were not COC at Heckathorn. Levin again attempted to facilitate access.

Last month, on December 15, 2015, after spending an inordinate amount of time and money – and after the parties had reached agreement on all substantive terms of access for the wet weather sampling EPA had approved – Montrose unilaterally terminated these discussions. According to Montrose, it was unwilling to conduct any sampling activities at all unless Montrose could collect and analyze samples for substances that are not associated with the Heckathorn. Also, Montrose indicated it needed open-ended access – and that the four site visits offered by Levin were insufficient.

B. *EPA, Not Montrose, Should Evaluate the Purpose, Scope and Objectives of Sampling Activities, If Any.*

Levin has made herculean efforts to accommodate EPA's request that it cooperate with Montrose and provide Montrose access for its sampling activities – only to discover after two and a half months that Montrose never intended to access the Facility for purposes approved by EPA, but only if it could also collect data that have no known relevance to the remedy selection or design at Heckathorn. More significantly, Montrose's tactics have created a false sense of urgency for Levin and EPA – indeed, EPA has been pushed by Montrose to cooperate with its request for access without enough time to evaluate the benefits and drawbacks of these activities. Or to consider the fact that the eastern embankment is part of the Channel itself (which is known to contain contaminated dredging residuals) – and thus the value of these samples to identify ongoing sources could be marginal or even altogether worthless.

Any evaluation of the need for sampling of the eastern embankment should be led by EPA, and should follow the Agency's Data Quality Objectives ("DQO") guidance (QA/G-4 Sept. 1994). EPA has previously developed a Sampling and Analysis Plan ("SAP") for wet-weather sampling at outfalls and sampling of sediment along the embankment that includes specific criteria intended to meet DQOs. See SAP Addendum No. 2, Table 6, Feb. 2013.[1] The specific purpose of the investigation set forth in the 2013 SAP was to "estimate the quantity of DDT and/or Dieldrin contributed to the Lauritzen Channel by the identified potential sources." *Id.*

No DQO analysis has been performed since the 2013 SAP was prepared. If EPA was not able to perform sampling in accordance with the 2013 SAP, it may be reasonable for EPA to perform additional sampling if it concludes a data gap exists. However, if any sampling is being proposed beyond the SAP (*e.g.*, other parameters, additional sediment testing), EPA should update the DQO analysis based on the six-step process set forth in the DQO guidance. In carrying out the DQO analysis, there are a number of relevant questions EPA should consider, including:

- Is there any reasonable basis to believe discharges are occurring from outfalls and seeps?
- If not, what measures could be taken to better evaluate whether such discharges are occurring? What are the potential discharge sources (*e.g.*, tidal wash, groundwater, storm water, illicit discharge)?
- What portion of the eastern embankment has been submerged under water? How frequently? To what depth/height? What is the likely impact of contamination in the Channel on the sediments along the embankment and on the outfalls?

[1] The SAP and SAP addenda that EPA and its contractors developed for the site comply with published CERCLA guidance documents for establishing DQOs and selecting sampling techniques. None of these documents is referenced by Montrose in its SQAPPP, and it does not even appear that they were consulted.

- How much of the embankment is exposed and how much area is capped?

- Based on the foregoing, is it reasonable to believe that any discharges from the outfalls and seeps represent an outgoing source rather than sediments deposited during times it is submerged?

- Based on the foregoing, how significant could any potential discharge be even if some discharge were finally detected? Could the mass of any potential discharge be quantified? What nature of discharge is significant enough to warrant amending the remedial design at Heckathorn?

- Based on the foregoing, are there approaches to either sampling or other types of investigations that would better distinguish between ongoing sources or deposits from the contaminated sediments in the Channel?

- Given that EPA's remedial selection contemplates a remedy that will account for any potential ongoing sources from the embankments, what priority should be given to further sampling activities relative to other data gaps, and/or should they be conducted at all?

- Based on all of the foregoing, if sampling activities are appropriate, what sampling protocols should be observed, and what are optimal conditions for such activities? How can such activities be conducted cost-effectively and to minimize the interruption of business activities at the Facility?

- How should the data then be analyzed and what follow up activities may be necessary to verify the initial findings?

C. *There Is No Reasonable Basis to Believe There Is Any Threat of a Discharge from the Outfalls or Seeps*

As a practical matter, the first and preliminary question that should be asked is whether there is any reasonable basis to believe there is any actual or threat of a discharge from the outfalls and seeps – and if so, from what specific outfalls and/or areas of the embankment?

EPA's authority under Section 104(e) of CERCLA to obtain access is conditioned on its reasonable belief that there is a release or threat of a release of a hazardous substance. Conclusory observations about a potential threat of a hazardous substance is insufficient to support a warrant for access. According to EPA's own policy, "EPA warrant applications should contain an affidavit of a person who has personally observed conditions which indicate that there may be a release or a threat of a release."[2] As we have repeatedly explained to Montrose and EPA, access to the Facility along the embankment requires supervision from Levin personnel and is a significant burden and distraction from their operation as a shipping terminal. Thus, we must ask that if such access discussions are to resume, reasonable efforts be made

[2] *Entry and Continued Access Under CERCLA*, U.S. EPA (Memorandum to Regional Administrators from Thomas L. Adams, Assistant Administrator), Jun 5, 1987 at 9.

to determine whether there is any reasonable basis to believe a discharge is occurring. If no evidence exists, EPA should terminate these discussions – or evaluate a strategy for collecting evidence of a potential release that is not so intrusive to Levin's operations.

The weight of the evidence to date indicates there are no discharges that are occurring. For the last twenty years during which EPA and numerous other parties have been inspecting Heckathorn there has never been any evidence of any discharge (other than the tidal discharge observed on January 13) from the outfalls along the eastern embankment. Jim Holland, Director of Operations of LRTC, has observed the embankment during rainy conditions on several occasions over the last ten years and never seen any evidence of a non-tidal discharge.

If Montrose has not patrolled the Channel to observe for discharges, Levin asks that Montrose first make good faith efforts to find evidence of an actual discharge before asking EPA and Levin to engage in more discussions about site inspections. As another alternative, to the extent a specific area under the embankment is not visible from the Channel, Levin is willing to discuss the placement of webcams trained on these particular areas during the remainder of this rainy season – or to videotape its own inspections on an agreed-to number of occasions.

D. *Montrose is Not Qualified to Serve as EPA's Authorized Representative for Any Sampling Activities*

As a procedural matter, EPA has indicated it intends to reopen some or all of the Consent Decrees that the parties executed some twenty years ago. To do so, EPA must amend the Record of Decision ("ROD"). That has not yet happened. Nor have the parties yet agreed to conduct the activities contemplated by EPA upon the amendment of the ROD – indeed, the parties are not yet certain what those activities will be.

According to EPA's policy on access,

> "[F]or a responsible party who has agreed to undertake cleanup activities under an administrative order or judicial decree, EPA may, in appropriate circumstances, designated the responsible party as EPA's authorized representative solely for the purpose of access."

This safeguard, among others, was adopted for sound reasons. Parties who have not agreed to conduct a response action may otherwise skew the scope of an investigation for inappropriate purposes – such as developing evidence they intend to use to assert defenses to liability, or to use in cost allocation discussions with another third party.

In this case, there is no administrative order or consent judgment covering current site investigation activities. Nonetheless, Montrose is not only proposing to conduct sampling activities – it is proposing that the data collected should be used for remedial design purposes, which in turn is predicated on the wholly unfounded assumption that the sampling results would necessarily identify an ongoing source at the site. Authorizing Montrose to conduct such sampling as EPA's authorized representative is inappropriate, will taint the objectivity of the data collected, and does not further EPA's objectives at Heckathorn.

EPA's access rights under CERCLA §104(e) were never intended to providing a self-interested third party with license to conduct unbridled and free-wheeling sampling on private party that serve no benefit to the public.

III. CONCLUSION

For the foregoing reasons, Levin respectfully requests that EPA suspend or terminate further discussions with Montrose about access to the Facility. Levin is, as always, willing to provide access to EPA for any reasonable purpose – and reaffirms its offer to permit EPA to conduct sampling of any discharges along the eastern embankment. Notwithstanding Levin's serious reservations about the utility of such sampling, Levin understands its obligations to provide access to EPA so that EPA can conduct sampling that it believes appropriate.

If EPA does intend to resume these discussions, or contemplates any administrative or judicial order to compel access, Levin requests that this letter be placed in the administrative record – and that Levin also be provided the opportunity to submit other communications into the record which document Levin's repeated efforts to facilitate access to the Facility as requested by EPA.

Please feel free to contact me with any questions or thoughts or concerns.

Very truly yours,



Catherine W. Johnson

CWJ

Attachment

EXHIBIT A

12670 High Bluff Drive
San Diego, California 92130
Tel: +1.858.523.5400 Fax: +1.858.523.5450
www.lw.com

LATHAM&WATKINS LLP

FIRM / AFFILIATE OFFICES
Abu Dhabi, Barcelona, Beijing, Boston, Brussels, Century City, Chicago, Dubai, Düsseldorf, Frankfurt, Hamburg, Hong Kong, Houston, London, Los Angeles, Madrid, Milan, Moscow, Munich, New Jersey, New York, Orange County, Paris, Riyadh, Rome, San Diego, San Francisco, Shanghai, Silicon Valley, Singapore, Tokyo, Washington, D.C.

October 9, 2015

File No. 011427-0119

VIA EMAIL & OVERNIGHT MAIL

Catherine W. Johnson
Hanson Bridgett
425 Market Street, 26th Floor
San Francisco, CA 94105

Re: United Heckathorn: Montrose Sampling Access to Levin Richmond Terminal Property

Dear Catherine:

On behalf of Montrose Chemical Corporation of California and its consultants Exponent Consulting and Anchor QEA, this letter follows up on our October 6 telephone conference regarding Montrose's access needs at the United Heckathorn Site (the "Site"). As we discussed, Montrose's consultants are preparing to collect additional information in and around the Site to evaluate the status of potential ongoing sources of contaminants of concern to the Lauritzen Channel. One of the crucial locations for sampling activity is in and around the Levin Richmond Terminal Company ("LRTC") property given its proximity to the Lauritzen Channel and the amount of potential pathways to the Channel. Montrose greatly appreciates the collaborative relationship LRTC and Montrose have maintained as the parties work with EPA to finalize the Focused Feasibility Study ("FFS") at the Site, and is hopeful that LRTC will continue that spirit of collaboration by granting Montrose's consultants reasonable access to the LRTC property for targeted sampling activities.

As LRTC is aware, Montrose's consultants have concluded that the reports and data that currently serve as the foundation for EPA's Draft FFS are critically flawed in significant ways.[1] EPA has acknowledged certain of these limitations, conceding that its sampling and modelling occurred only during dry weather conditions. For example, in attempting to characterize whether

---

[1] The Exponent Consulting technical report is attached hereto as Attachment A, and the Anchor QEA technical memorandum is attached hereto as Attachment B.

various pipes and outfalls were potential ongoing sources, EPA did not have its consultants inspect or sample the pipes during wet weather conditions. *See FFS* 3.2.2.1 ("[T]he pipes and outfalls have not been inspected or sampled during wet weather conditions."). Without capturing the episodic flow that accompanies wet weather conditions, EPA's current data is incomplete and insufficient to properly make an informed remedy selection.

Recognizing these deficiencies, Montrose's consultants have begun the process of performing certain field work at, around, and upgradient to the Site (including certain locations previously sampled by EPA during dry weather conditions) as part of a critical source control analysis, and to determine if there are any continuing preferential pathways for dieldrin, DDT, or other contaminants of concern. Moreover, Montrose's consultants are now uniquely positioned to take advantage of an opportunity to capture a "first flush" event[2] following the El Niño conditions that are predicted for this fall in Northern California. To that end, Montrose's consultants are proposing to sample catch basins, seeps, pipes, outfalls, surface sediments adjacent to these conveyances, and similar pathways in and around the Site, to assess the present day nature and extent of contamination. Once the samples are gathered, Montrose's consultants would perform an analysis of organic compounds, metals, and conventional parameters of the solids, water, and sediment samples.

Importantly, to ensure that Montrose's consultants accurately document current conditions and undertake a comprehensive Site-wide sampling effort, Montrose's consultants would need to perform targeted sampling activity on and around the LRTC property (402 Wright Ave., Richmond, CA 94804). **Accordingly, Montrose is requesting access from LRTC to sample catch basins, seeps, pipes, outfalls, surface sediments, and similar pathways on and around the LRTC property.** Of course, Montrose recognizes that the LRTC property is an active marine terminal, and any sampling activities or access would be reasonably tailored to avoid impacting LRTC's day-to-day operations. Through these types of collaborative efforts—such as the parties' engagement during the June 2015 technical meeting—Montrose believes the selection of a scientifically appropriate, legally defensible, and cost-effective remedy for the Site is attainable; to the benefit of each of our respective clients. Montrose is hopeful that EPA will seriously consider the sampling data and related analysis Montrose's consultants are currently undertaking, and that EPA will incorporate this information into any remedy selection. Any other course of action would be inconsistent with best practices and may lead to remedy failure.

Thank you for your cooperation and attention to this matter. Montrose would very much like to complete the sampling work on LRTC property during a "first flush" event, and would appreciate your voluntary agreement to allow access for this purpose. **Given the exigency of these circumstances, Montrose would greatly appreciate a response by Wednesday,**

---

[2] First flush is the initial surface runoff of a rainstorm when water pollution in areas with high proportions of impervious surfaces is typically more concentrated compared to the remainder of the storm or later rain events. *See, e.g.,* Alex Maestre and Robert Pitt, A COMPILATION AND ANALYSIS OF NPDES STORMWATER MONITORING INFORMATION, U.S. EPA Office of Water (2005).

LATHAM & WATKINS LLP

October 14. Please do not hesitate to call me or if you have any questions or would like to discuss.

Very truly yours,

Kelly E. Richardson
of LATHAM & WATKINS LLP

cc: Christopher D. Jensen
Joe Kelly
David Templeton
Michael Whelan
Rick Bodishbaugh

Attachment A

Technical Memorandum

Comments on United Heckathorn Superfund Site Draft FFS—February 2015

Prepared for

Joe Kelly, President
Montrose Chemical Corporation of California
600 Ericksen Avenue NE, Suite 380
Bainbridge Island, WA 98110

Prepared by

Exponent
15375 SE 20th Place, Suite 250
Bellevue, WA 98007

May 22, 2015

1406103.000 - 4899

Comments on United Heckathorn Superfund Site Draft FFS—February 2015

We have reviewed the subject document, as well as many cited supporting reports and studies, and have the following technical comments.

Executive Summary

The draft FFS is critically flawed in a number of significant ways, any of which is sufficient to call into question the conclusions and render recommendations regarding the scope and type of required additional remedy invalid. Major deficiencies of the draft FFS include the following:

- The revised remedial goals (RGs) for protection of human health and ecological receptors are based on a number of inappropriate exposure and toxicity assumptions. The resulting RGs are therefore unnecessarily and unjustifiably conservative, leading to recommendations of unnecessary cleanup. Furthermore, the justification and basis of these goals is poorly documented in the draft FFS, and the rationale behind decisions about risk tolerance and exposure assumptions is entirely missing. In setting revised RGs, EPA has relied entirely on sediment RBCs developed by a 2010 risk reassessment that is both technically flawed and inappropriately biased for purposes of risk management. Many assumptions in the exposure models from which the RBCs are derived are screening-level in nature and are not realistic.

- The remedial alternatives evaluated are far too limited and narrow. The three alternatives included in the draft FFS, all of which are based on extensive dredging throughout the Lauritzen Channel, are scarcely different from each other. EPA failed to adequately evaluate several obvious alternatives such as monitored natural recovery (MNR), enhanced natural recovery (ENR), or more extensive use of activated carbon to sequester sediment pesticides *in situ*. We demonstrate, using simple area-weighted average exposure reduction calculations, that beneficial uses can be protected with far smaller dredging footprints than those proposed in the draft FFS, if realistic exposure assumptions and *in situ* technologies are used.

- Identification and quantification of potential ongoing sources of pesticide contamination to the Lauritzen Channel is incomplete. As a result, conclusions about the relative significance of ongoing sources are poorly justified, and the actual potential for recontamination following remedy implementation cannot be adequately assessed.

- In particular, the extensive stormwater system which drains into the Lauritzen Channel has not been adequately assessed for contamination, integrity, or even

fully described. It is not possible to accurately assess the potential significance of stormwater outfalls as a historic or ongoing source of sediment contamination.

- The sediment transport model and pesticide mass balance calculations used to develop the conceptual site model (CSM) and evaluate effectiveness of remedial alternatives are flawed, inadequately validated, and poorly documented. Of particular concern is the reliance of the transport model on a single month of dry-season data. Many aspects of the transport model, including initial and boundary conditions, calibration, and validation are inadequately explained in the publically available reports, and cannot be fully evaluated[1].

For each of the above reasons, which are further described in detail below, we believe the draft FFS, in its present form, is inadequate to inform the selection of an effective and efficient remedy for the Site. Our recommendation is that EPA reassess RGs to be consistent with the best available science and realistic exposure assumptions (see discussion of possible RG revisions in our comments on FFS Chapter 6). Even given the issues with EPA's methods described below, we further recommend that EPA more completely and rigorously assess critical inputs to the remedy selection process which are deficient and expand the range of remedial alternatives considered and evaluated before finalizing the FFS or making any remedial decisions. In some cases (e.g., sediment transport modeling), refinement of existing analyses would require additional data. In other cases, existing data have not been properly or fully evaluated. Where appropriate, we have suggested examples of the type of reanalysis that is possible with existing data to support a reasonable and protective remedy.

Specific Comments

We have the following comments on specific elements of the draft FFS, organized sequentially and referenced to the FFS chapter and section.

Chapter 2 Post-Remediation Investigations

This chapter discusses all of the site-specific investigations and data upon which EPA relies to form the CSM for the site, which is then used to identify and evaluate the selected remedial alternatives. Summary reports for most of these investigations have been previously published. A few key investigations (i.e., Source Identification Study, Tier 1 and 2 Sediment Transport Studies, DDT Fate and Transport Studies) are appended to the draft FFS. The following are

[1] In our January 23, 2015 preliminary technical memorandum, we developed a list of data and information from EPA required to support a more thorough review of the conclusions reached in the various EPA study reports, including additional pollutant concentration data and detailed information describing the hydrodynamic and sediment modeling studies. We understand this request was then restated to EPA by Montrose on March 31. EPA's consultant CH2MHill ultimately delivered a portion of the documents we requested to Montrose on May 20 (2 days before the close of the comment period) and we have not had sufficient time to review those documents. Accordingly, our review was circumscribed by the available data, and we were not able to conduct as thorough an assessment of the conclusions reached in the various technical reports relied upon by EPA and explicitly incorporated into the draft FFS.

comments on specific studies and lines of evidence with regard to their suitability or limitations to support the conclusions of the draft FFS.

Section 2.1 Post-Remediation Biomonitoring

Mussel sampling for pesticide bioaccumulation monitoring purposes was conducted 10 times between 1998 and 2013. While the draft FFS briefly describes this line of evidence and cites it as evidence that food web exposure has been demonstrated, little interpretation of the data record is offered. In fact, there are notable trends in the bioaccumulation data and previous analysis that should be reviewed and fully evaluated in the draft FFS.

The first 5-year review report noted an initial, transient post-remediation increase in pesticide bioaccumulation levels, with decreasing mussel tissue concentrations in 1999–2001, even though the remedial objectives for dieldrin and DDT concentrations in water and sediment had not been met at that time (USEPA 2001). The second 5-year review report, which included biological monitoring data through 2003, documented a general continuing decline in DDT levels in mussel and fish tissue, with sediment and water remedial objectives being met in some but not most other areas of the Channel (USEPA 2006). The third 5-year review report added biological data from 2007 and 2009, which show an increase in mussel tissue DDT residues, back to pre-remedial levels (USEPA 2011). Taken as a whole, the bioaccumulation data record suggests a change in Site conditions between 2003 and 2007, leading to a reversal of the observed decrease in biological uptake of DDT attributed by EPA to success of the remediation at the time of the second 5-year review. The reasons for this are unclear but should be thoroughly assessed prior to attempting any additional remedial action. An evaluation of events during this time period (i.e., weather events, changes in Channel use, construction, maintenance dredging, stormwater data) could offer important clues about the reasons for the bioaccumulation increase as well as the performance of the original remedy and importance of sources of recontamination. In particular, a review should be undertaken of major rainfall events over the post-remedial time period (2000 to present), and an examination of how apparent sediment concentrations may have been influenced by episodic stormwater discharges, based on sediment data trends over this same period. For example, a 50-year storm event occurred in Contra Costa County on December 31, 2005. Effects of the surge of accumulated sediment from storm drains could be reflected in the 2007 sediment data and contemporary bioaccumulation data, especially near stormwater outfalls. A year by year review of such major precipitation events could help assess the significance of stormwater as a source during the post-dredging period of interest.

Section 2.8 Carbon Amendment Treatability Study

A site-specific bench-scale study of *in situ* sediment treatment using activated carbon was performed in 2007 (Tomaszewski et al. 2007). EPA acknowledges the promising results of the study and high likelihood of effectiveness in the reduction of DDT bioavailability under site conditions, noting that "The ground, reactivated carbon resulted in a 91 percent reduction in SPMD uptake after 1 month and a 99 percent reduction in SPMD uptake was achieved after 26 months (using 3.2 percent application rate). The effectiveness of reactivated carbon for sequestering DDT was not diminished over 26 months of treatment, demonstrating that DDT

was not rereleased from the activated carbon." (FFS, p. 2-6). However, EPA fails to include *in situ* treatment as one of the primary remedial alternatives in the FFS. No explanation is offered for the relegation of *in situ* treatment or carbon amendment to use only in the activated cap proposed for the northern head of the Channel, and as a source control measure. Given the promising site-specific results of the bench-scale study, more extensive use of carbon amendment, either as a standalone remedial alternative or in conjunction with hotspot removal should have been evaluated.

In-situ remediation of chlorinated bioaccumulative compounds such as DDT and PCBs has been shown to be an effective remedy in numerous pilot studies and in full-scale applications. In addition, using activated carbon treatment technologies can limit the community impact of remediation while reducing the risk of exposure. USEPA (2013) discussed the applicability of activated carbon amendments, and USEPA headquarters is currently encouraging the use of activated carbon for *in situ* remedies that include a variety of application methods. This reflects the strong scientific consensus concerning the value of such methods (Ghosh et al. 2011, Patmont et al. 2014). For example, the Department of Defense has been demonstrating the efficacy of *in situ* remediation with activated carbon for DDT compounds in sediments at Aberdeen Proving Ground. Demonstrations have also been carried out by the Navy in harbors and bays, and a substantial activated carbon field demonstration project is being planned for San Francisco Bay this summer. The State of Delaware recently implemented a successful full-scale *in situ* activated carbon application (essentially bank to bank) in a tidal system known as Mirror Lake, which has resulted in significant improvement (http://www.dnrec.delaware.gov/News/Pages/New-DNREC-video-Mirror-Lake-One-year-later-finds-significant-improvement-in-lakes-health.aspx).

The experience to date indicates that *in situ* remediation can be implemented in open water areas without additional capping, so long as the technical details of such an approach account for the physical characteristics of the area as well as desired goals. Unlike a cap, which is a physical barrier designed to keep contaminated sediments in place, the use of activated carbon relies on vertical mixing of the carbon material and contaminated sediments to reduce bioavailability and exposure. Once bound to the carbon, the resulting reduction in bioavailability of the organic contaminants is not dependent on maintenance of an intact layer. Sediment scour and redistribution is thus much less of a concern with a properly designed and implemented activated carbon remedy than a cap, sand cover, or any other form of physical sequestration.

Despite the documented success of activated carbon treatment, EPA fails to include any *in situ* treatment option as one of the primary remedial alternatives in the draft FFS. We urge USEPA to reconsider this position, and give this alternative due consideration as part of the FFS.

Section 2.10 Source identification Study

The recent Source Identification Study (SIS, CH2M Hill 2014, FFS Appendix B) is the report cited by the draft FFS as the authoritative statement on potential sources of pesticides in Lauritzen Channel sediments, water, and biota. It builds upon earlier Phase I, II, and III source identifications and is an important input to the CSM. Seven potential sources were evaluated by the SIS. However, the SIS evaluation of at least four major potential ongoing sources of

sediment contaminants is inadequate to support the CSM and remedy selection and/or is inadequately considered in formulation of the CSM by EPA. Each of these sources is discussed briefly below. It is critical that all four of these sources should be more adequately assessed and quantified prior to final remedy selection or implementation.

Storm Drains and Other Outfalls

The draft FFS concludes that, with the possible exception of municipal and Levin Richmond Terminal Company (LRTC) property stormwater outfalls, pipes and outfalls are not a significant ongoing source of contaminants to the Lauritzen Channel. This dismissal of possible ongoing outfall sources is not supported by the SIS or available data. Pre-emptive cleaning of major stormwater laterals is proposed as part of each of the three evaluated remedial alternatives (see FFS, Section 3.2.5). Several historical lines of evidence regarding the potential of stormwater outfalls as sources of contaminated sediment are ignored or inadequately considered by the draft FFS.

A narrative of a 2001 site inspection included in first 5-year review report states that the "Lauritzen Channel has numerous outfall pipes, including interceptor outfalls and City of Richmond outfalls" (USEPA 2001, p. 15). Conditions within these storm drain systems have not been well characterized, and the potential impact of other upland pesticide formulators and manufacturers (e.g., Calspray) have yet to be addressed. Thus, it is unknown whether stormwater or other discharges have been or may continue to be a significant source of sediment and contaminants to the Lauritzen Channel.

It appears that sediment was not sampled in storm drains following the original remediation until 2007 (CH2M Hill 2011, Attachment 1, Table 1). Because conditions have been dry in recent years, pipes and outfalls "have not been inspected or sampled during wet weather conditions" (CH2M Hill 2011, p. 3-3). According to annual reports, "...occasional minor sedimentation [is] observed within the storm drains" (CH2M Hill 2011, p. 6-2), indicating transport of soils. In 2008, sampled sediments within storm drains had detected concentrations "up to 52 mg/kg" of DDT (CH2M Hill 2011, p. 6-6), which were attributed to historical operations and lack of cleaning. Reports indicate that "to date [March 2014], the municipal storm drains have not been cleaned out; therefore, the stormwater sampling will not be conducted and the cleaning of the storm drain system will be included in the evaluation of remedial alternatives in the FFS" (CH2M Hill 2014, p. 2-2). As noted in the SIS, "Stormwater discharges from the municipal storm drain at the head of the Lauritzen Channel were to be sampled as part of this source identification study after the residual sediments in the storm drain system had been removed. However, these sediments have not yet been removed, so the potential for the municipal storm drain system to act as an ongoing DDT transport pathway in the future cannot be evaluated. If the residual sediments are removed prior to completion of the FFS, then stormwater sampling may be performed, to verify whether or not discharges from the municipal storm drain system are an ongoing source of contamination to the Lauritzen Channel. Otherwise, development of the remedial alternatives should address this potential ongoing source" (CH2M Hill 2014, p. 6-1). The recommendation of the SIS has not been fully followed by EPA in the draft FFS.

While the draft FFS does recommend pre-emptive cleaning of storm drains, it is important to understand the historical and current roles of the storm drain system as a potential ongoing source, especially because previous characterization has been inadequate and incomplete. For example, reports indicate that "Storm drain sediment sampling was also performed by EPA's START contractor in 2012 to support a potential emergency removal action. Due to cost implications, the removal action was placed on hold, and the sampling report was not finalized; therefore, the data are not included in this evaluation" (CH2M Hill 2014, p. 6-2). The reports also indicate that "...the structural integrity, invert elevations, and hydraulic connections could not be determined for all drains because of the large amount of residual sediment in the system" (CH2M Hill 2014 p. 6-1), and the reports describe cracks in piping and water infiltration (CH2M Hill 2014, p. 6-3). Further, none of the reports have addressed the potential effect of post-remedial storm events, which may have led to episodic inflows of sediment from the storm drain systems and other piping and laterals. It would be prudent to more completely evaluate available information related to storm drain and outfall discharges before proceeding with remedy selection to avoid selection of an inappropriate or premature additional remedy before the recontamination potential is fully understood.

Recent reports acknowledge that concentration "bounce-back" occurred in several interceptors over the years, indicating the importance of characterizing source mechanisms prior to remediation (CH2M Hill 2014, p. 6-3). Understanding whether this failure was the result of additional pollutant sources from storm water or other outfall discharges is important to assessing the need for and timing of additional remedial measures.

Upland Areas

Beyond embankment soil erosion, the possibility of significant ongoing sources from upland areas is not evaluated by the SIS or acknowledged in the draft FFS. EPA appears to be relying on the finding of the third 5-year review report, which perfunctorily concluded that "[t]he remedy implemented at the upland areas of the United Heckathorn Superfund Site is protective of human health and the environment, due to capping of contaminated soils which has eliminated human health exposure pathways and prevented erosion. Routine inspection and monitoring assures the protectiveness of the upland remedy at the Site..." (CH2M Hill 2011, p. viii). These conclusions appear to be based on annual reports that document the implementation of the operations and maintenance plan and found that "the upland cap is determined to be uncompromised and functioning as intended" (CH2M Hill 2011, p. 6-1). However, it does not appear that runoff over the capped upland areas was sampled, or that pollutant concentrations have been measured in "occasional minor sedimentation observed within the storm drains" (CH2M Hill 2011, p. 6-2). Moreover, based on photographs included in the third 5-year review report that show visible cracks in the upland cap, the integrity of the cap seems at best unclear (see USEPA 2011, p. 20–21). Without additional documentation and data, it appears to be premature to conclude that the upland area is not contributing sediment and pollutant loads to the marine areas, or that drains associated with upland areas contribute to recontamination of sediments. The possibility of contribution from upland area runoff to post-remedial DDT sediment concentrations was also raised by Anderson et al. (2000), who noted that post-remedial sediment DDT to DDD concentration ratios were intermediate between ratios measured in pre-remedial sediments and upland soils. The authors concluded that "This suggests that post-

remediation contamination may have come either from an upland source or from one where the timing or conditions under which metabolic alteration of DDT differed from those of the pre-remediation sediments" (Anderson et al. 2000, p. 885). A thorough evaluation of potential inputs of contaminants from upland runoff or erosion should be added to the draft FFS.

Subtidal or Obscured Outfalls and Seeps

The draft FFS CSM dismisses the potential of subtidal or obscured outfalls and seeps as significant ongoing sources of sediment contaminants. However such hidden pathways are known to exist. As noted by the SIS, "... other pipes and conveyances that are not visible may exist (i.e., features that terminate behind rip rap or sheetpile, or are subtidal). Any of the identified or unidentified pipes and conveyances could have and may still act as preferential pathways for the transport of DDT from the upland area to the Lauritzen Channel, particularly adjacent to the former plant site and former train scale area where highly contaminated soils and groundwater still exist" (CH2M Hill 2014, p. 9-1). Clearly, it would be prudent to characterize these potential sources and understand their importance as an ongoing source of sediment and contaminants to the receiving waters before proceeding with additional remedy selection and implementation.

Embankment Soils

The potential for embankment soil erosion to be an ongoing source of sediment contaminants is acknowledged both by the SIS and the draft FFS CSM. However, no further assessment of this pathway or incorporation into remedy evaluation or assessment is included. Site surveys have noted areas of erosion ("erosion hotspots") and seeps in the past. In addition, the existence of "preferential pathways" for contaminant migration has been suspected (CH2M Hill 2014, p. 3-2), but it is unclear whether such pathways have been characterized. As with other potential sources, the magnitude of these sources has not been well characterized, and it is not clear whether these sources have been addressed. For example, "Evidence of soil erosion was observed during the site surveys performed in 2012. Erosion under the sheet pile wall, observed as approximately 1- to 2-foot voids, was noted at the north end of the eastern bank of the channel. These features were noted between bent -37 and the head of the channel. Sink holes and exposed cap material were also observed on the Levin property in the vicinity of bent -24 and T-8.5" (CH2M Hill 2014, p. 3-3). It appears that an embankment soil erosion hotspot near bent +3 to bent -3 was not addressed during work in 1990–1993, or during 2002–2004 (CH2M Hill 2014, p. 3-2). Although a seep at T-8.5, "an ongoing source of DDT contamination to the channel" (CH2M Hill 2014, p. 3-2), was sealed in 2003, it is not clear whether the seal was effective, or if it is routinely inspected and maintained, nor can it be determined whether other similar seeps exist or have been sealed, or whether significant amounts of pesticides were released before it was sealed. Finally, "... historical embankment soil and sediment data indicate that erosion of contaminated embankment soils on the northern and eastern sides of the channel is an ongoing source of contamination to the Lauritzen Channel. However, the magnitude of the source is difficult to quantify because most of the embankment is lined with sheetpile, rip rap, and/or concrete, with only localized areas of exposed soil subject to erosion." (CH2M Hill 2014, p. 3-5). Several embankment soil samples were opportunistically collected during the 2013

sediment characterization study and were found to contain elevated levels of both dieldrin (up to 380 µg/kg) and total DDT (up to 14,100 µg/kg) (see FFS Table 3-2). The significance of this source should be fully characterized and evaluated before proceeding with selection of a remedy that only addresses sediments.

Section 2.11 Sediment Transport Study

The Tier 2 Sediment Transport Study (STS, Sea Engineering 2014, FFS Appendix D) is incomplete or inadequate in many respects, with several significant shortcomings detailed below. Accordingly, EPA's modeling does not currently provide the information needed to support evaluation or selection of a remedy. Because sediment dynamics at the site play such an important role in understanding the reasons for failure to maintain the original remedial objectives and in predicting the performance of future remediation, we recommend that EPA significantly enhance the existing transport model.

The model did not account for wet-weather conditions.

The primary flaw in the STS reports is that the simulation period in the hydrodynamic and sediment transport models was limited to a 34-day dry-season period from June 4 to July 9, 2013. However, sediment resuspension is typically greatest during storm events when wind and wave conditions transfer the greatest amount of energy to the sediment bed. Sediment loads from land surfaces to receiving waters are also greatest during storm events. The numerical model simulations, therefore, are incomplete, because the simulations do not capture the important processes that occur during wet-weather conditions and do not attempt to quantify or estimate sediment loadings to the model domain that occur during episodic flow events. In addition, the monitoring period is clearly not justified, given the conclusion that "[t]he total daily averaged sediment flux over the 34-day mooring deployment period was near zero kg/s at both locations. The near zero sediment flux was observed during a one-month dry period. Overall net accumulation in San Francisco Bay typically occurs during the wet fall and winter periods" (Sea Engineering 2014, p.17). The failure to simulate the wet periods that are most important to the spatial and temporal distribution of sediment and contaminants means that the models are not a reliable basis for selecting a remedy (or remedies) that must perform during both dry and wet conditions.

The model excluded physical processes that are important for accurately estimating contaminant concentrations.

The STS reports do not describe the hydrodynamic and sediment transport processes used in the respective models and, hence, are incomplete from the perspective of understanding the model documentation and the model review process. The reports describe the use of the Environmental Fluid Dynamics Code (EFDC), which includes various constitutive equations and formulations that can be selected by the user. Processes that influence cohesive sediment transport include advection, dispersion, aggregation (flocculation), settling, consolidation, and resuspension. The reports do not identify the processes and formulations that were implemented in the model. For example, the two sediment size classes simulated (10 µm and 51 µm) fall into the cohesive class range given the relatively high fraction of mud in most of the surface samples. Consequently,

the settling velocities of these sediments are susceptible to aggregation (flocculation) in the water column; flocculation will result in settling velocities that are likely to differ from those calculated using the Cheng (1997) formulation. Furthermore, it is not clear how the model resuspends the two sediment size classes from the sediment bed or how these sediment size classes are tracked in the sediment bed and in the water column. Finally, it appears that anthropogenic activities, such as scour from vessel movement, dredging activities, and outfall discharges, were not included in the model, possibly leading to a failure to identify all important transport mechanisms responsible for elevated sediment DDT concentrations.

The initial and boundary conditions to the model were inadequate.

Accurately modeling hydrodynamics and sediment transport requires appropriate initial conditions (which are used to describe the starting point of the model runs) and boundary conditions (which are used to characterize conditions at model boundaries). Both are inadequately described and may have been inadequately specified. For dynamic simulations, initial conditions need to be set up for all dependent variables. For the hydrodynamic model, these variables include salinity, temperature, and velocity in all seven sigma layers for all grid cells in the model domain. For the sediment transport model, initial conditions include the fractions of the two sediment classes simulated, the dry density, and sediment erodibility (erosion rate function and critical shear stress) with depth within the sediment bed for all grid cells in the model domain. Suspended sediment concentrations also need to be specified for all seven sigma layers in all grid cells in the model domain. As described in Sea Engineering (2014, 24–28), a Sedflume analysis was conducted for 10 cores in the Lauritzen Channel. Results showed that the erosion rates were highly variable. Because of the limited number of samples and their variable erodibility, it appears that the Sedflume tests could not be used to set up the initial bed sediment conditions in the Lauritzen Channel. The relevance of the Sedflume tests, therefore, is limited to assessment of site-specific erosion, and the tests do not provide the required spatial discretization (horizontally and vertically) for use in the sediment transport model. If data are limited for setting up the initial conditions, then the effectiveness of the model, in its current state, is likewise limited for supporting the goals of the draft FFS.

It also appears that the boundary conditions to the hydrodynamic and sediment transport models neglected important components. The hydrodynamic model was forced by only two boundary conditions—namely (i) the water levels at the Richmond Inner Harbor Tidal Station, which were applied to the southern boundary of the model domain and (ii) wind data from the National Oceanic and Atmospheric Administration (NOAA) Station at Richmond, which were applied uniformly over the entire model domain. Hydrodynamic boundary conditions that were not incorporated in the model include (i) meteorological boundary conditions other than wind speed and direction, (ii) freshwater flows from all outfalls, (iii) non-point surface runoff, and (iv) groundwater flows. Similarly, boundary conditions to the sediment transport model that were not incorporated into the model include sediment loading at all outfall locations, from non-point sources, and at the tidal boundary; the sediment loading would also need to specify the concentration of each of the two sediment size classes simulated. Absent specification of relevant boundary conditions, the hydrodynamic and sediment transport processes cannot be simulated realistically. The models, in their current state, appear therefore to be unreliable for supporting sediment management decision-making.

Inadequate Model Calibration and Validation

Typically, a model is calibrated by adjusting model parameters so that modeled and measured data match for a given time period. Models are then validated by simulating an additional time period using the model parameters from the calibration and comparing the model output to measured data. Finally, sensitivity/uncertainty analyses are typically provided to evaluate the sensitivity of the model to changes in key model parameters. Here, however, calibration was limited, and validation was not performed. It appears also that sensitivity/uncertainty analyses of model input parameters were not performed.

The hydrodynamic and sediment transport models were not adequately calibrated or validated to past or monitored conditions and, hence, cannot be expected to serve as a viable tool for predicting future conditions. For the hydrodynamic model, it appears that only water level (stage) was used to compare model predictions to measured data; validations of model output for other hydrodynamic parameters were not presented. Specifically, it appears that model-data comparisons of water levels were carried out at only one of two Acoustic Doppler Current Profiler (ADCP) locations (i.e., at the mouth of the Lauritzen Channel), which is minimal at best. Model-data comparisons of velocity were not depicted graphically; instead, the report states that "the low signal-to-noise velocities in the system did not facilitate direct model comparison" (Sea Engineering 2014, 57) and alludes to modeled tidal velocities being consistent with analytical solutions of tidal velocities based on the tidal prism. Model-data comparisons of salinities and temperature were also not performed. The study reports did not describe what hydrodynamic model parameters were used to calibrate the model but instead states, "The water levels described above were used as the primary calibration and validation metrics" (Sea Engineering 2014, 57). Although calibration parameters for hydrodynamic models typically include the bottom roughness and the mixing coefficient, the report does not substantiate the conclusion that "[o]verall, the model was insensitive to adjustments in background eddy viscosities and bottom roughness, typical of similar systems, giving confidence in the model for the applications below" (Sea Engineering 2014, p. 57).

Similarly, it appears that the sediment transport model was not calibrated or validated. Model-data comparisons of the spatial and temporal distribution of suspended solids would have provided insight on model performance. Calibration parameters that are relevant to the sediment transport model include sediment size class modeled, distribution of grain sizes in the model domain, settling velocities, and erodibility characteristics such as erosion rates and critical shear stress for erosion, and dry density. The inadequacy of the calibration and validation effort severely limits the reliability and usefulness of the model, and calls into question the validity of any future remedy selection based in any significant way on the findings of this model.

A rigorous sensitivity analysis of the model parameters was not performed.

A sensitivity/uncertainty analyses requires that each calibration parameter (e.g., initial conditions, upstream and downstream boundary conditions, bottom roughness, mixing coefficients, and sediment size and erodibility characteristics) be perturbed above and below their optimized values to evaluate model response to hydrodynamic circulation patterns and

sediment concentrations in the water column and sediment bed. Absent a thorough sensitivity/uncertainty analysis, the model cannot be used reliably as a predictive tool.

In conclusion, it appears that model performance was not evaluated with sufficient rigor so as to develop confidence in the model. Hindcasting and mass balance analyses could have been conducted to provide additional confidence in the modeling tools. In addition to the inadequacy of the model calibration and validation efforts and the lack of sensitivity/uncertainty analysis, there was no attempt to perform hindcast simulations to assess the reliability of the model using known or estimated inputs from the past, to see how well the model reproduces known conditions. A hindcast simulation for the period from completion of remediation to current conditions could have provided confidence in the model, and (as discussed in greater detail below) might have provided important insight into the performance of the prior remedy. Finally, the modeling study did not perform a diagnostic analysis for sediment mass balance for the simulation period, to show that sediment mass is conserved in accordance with the equation, Input – Output = Storage. The lack of a hindcast simulation and mass balance diagnostic analysis undermines the credibility of the models.

Chapter 3 Conceptual Site Model

The CSM is the working model of sediment contaminant sources, inventory, and exposure upon which all analyses and conclusions of the draft FFS are based. In updating the CSM, EPA attempted to summarize, integrate, and synthesize all the lines of evidence, including those commented upon above. However, the draft FFS includes very little synthesis or interpretation of previous studies. Most sections of this chapter simply restate or directly quote other documents. In several cases, shortcomings of prior studies are overlooked and conclusions are simply accepted without further explanation or justification. In other cases, the CSM inadequately or incorrectly considers key information or misrepresents the significance of prior studies, rendering the analyses and conclusions based on the CSM invalid.

Section 3.2 Sources of Contamination

In summary fashion, the draft FFS briefly describes each of the seven potential pathways identified in the SIS as potential pesticide sources. The conclusion reached is that "Dredging residuals are the primary source of the DDT mass currently found in the Lauritzen Channel." (FFS, p. 3-1), and all other sources are arbitrarily dismissed (FFS, p. 3-2: "Additionally, none of the other potential sources that were identified appear to be contributing sufficient masses of DDT to the Lauritzen Channel to account for the concentrations currently seen in the channel sediments"). Such sweeping conclusions about source identification and control are not justified and are even contradicted by the summary of other potential sources in this section of the draft FFS:

- "However, other pipes and conveyances that are not visible may exist (i.e., features that terminate behind rip rap or sheetpile, or are subtidal) and *may still act as preferential pathways for the transport of DDT* from the upland area to the Lauritzen Channel, particularly adjacent to the former plant site and former train scale area where highly contaminated soils and groundwater still exist.

Additionally, *the pipes and outfalls have not been inspected or sampled during wet weather conditions*." (p. 3-2, emphasis added)

- "Although the shoreline is largely armored with riprap and sheetpile, fine-grained sediments are present in pockets in the riprap and soils are eroding from under the sheetpile in some areas; therefore, erosion of contaminated embankment soils on the northern and eastern sides of the channel is an ongoing source of contamination to the Lauritzen Channel." (p. 3-3)
- "The City of Richmond municipal outfall at the head of the Lauritzen Channel cannot be fully evaluated as an ongoing source of contamination to the Lauritzen Channel until the DDT-contaminated residual sediments within the storm drain system are removed." (p. 3-3)
- "The stormwater monitoring data collected for the storm drain system that serves the upland cap on the LRTC property indicates that the system is functioning as designed, with only infrequent *direct discharges* to the Lauritzen Channel." (p. 3-4, emphasis added)

EPA guidance states that, "[i]dentifying and controlling contaminant sources typically is critical to the effectiveness of any Superfund sediment cleanup." (USEPA 2005, p. 2-20). The CSM's flawed discussion of sources is inappropriate to serve as the "Framework for developing the amended RAOs and RGS…and for evaluating and developing remedial alternatives," (FFS, p. 3-1), and further analysis by EPA to implement and evaluate the effectiveness of source control actions should be completed *before* finalizing the CSM and, ultimately, the evaluation of alternatives for the Channel.

Section 3.4 Sediment Transport Processes

The STS model output is the primary basis for this component of the CSM, and all findings of the STS are accepted without further interpretation as an accurate model of sediment transport in the Lauritzen Channel. The STS conceptual site model is incomplete and unreliable in explaining sediment and associated contaminant transport.

The model output was used to develop the sediment transport CSM specific to the STS. However, the CSM was based primarily on flawed modeling results and limited field studies conducted during the approximately 1-month dry-season period. As a result, the CSM is incomplete and unreliable in explaining sediment and associated contaminant transport and distribution in the Lauritzen Channel. Given the modelling flaws and other limitations associated with the STS reports (see discussion above), the CSM is incomplete and unreliable in explaining sediment and associated contaminant transport and distribution in the Lauritzen Channel. For example, ADCP measurements and modeling results from the dry-season period were used to show that the Lauritzen Channel is a low-energy environment and a sediment sink in the absence of ship traffic. Again, limited ADCP data were used to show that maximum tidally induced bed shear stresses were only slightly above the critical shear stresses measured in the Sedflume analysis, to support the assertion that "tidal currents do not play a significant role in mobilizing sediment in the Lauritzen Channel" (Sea Engineering 2014, p.67).

As part of the CSM, the Tier II STS report presents a conceptual sediment budget. Key sediment loading sources to the system include the tidally driven inflows from San Francisco Bay and upland sources. As reported, the 34-day averaged sediment flux calculated from the ADCP data showed a net tidally driven transfer of zero. A net tidally driven transfer of zero appears to contradict the assertion in the report that, "The bay provides a constant delivery of silt and clay to the margins, including harbors" (Sea Engineering 2014, p.70). Consequently, tidally driven sediment loading was not quantified in the report, which instead states, "Had the ADCPs been deployed during winter months, increased flux from the bay may have been more apparent" (Sea Engineering 2014, p.70). Because sediment delivery from upland sources was not quantified due to the lack of data, the report estimates sediment delivery using the U.S. Department of Agriculture method, which gives a gross estimate of sediment loading based on average rainfall and watershed area. Given that high flow events resulting from high-intensity rainfall produce the most sediment loading to a system, it is unrealistic to rely on gross methods to compute sediment delivery from a watershed.

The CSM and sediment budget are, at best, conceptual in nature and do not provide insight into which sediment transport processes are most important or how these sediment processes influence the potential spatial and temporal distribution of sediment and contaminants within the study area. The available data, which indicate significant increases in both sediment and DDT mass (Sea Engineering 2014, Table 5), are difficult to reconcile with this CSM. In particular, the statements about ongoing sediment losses from the Lauritzen Channel and contaminant transport to Santa Fe Channel and San Francisco Bay are unreliable and poorly-justified. Because the sediment budgets are conceptual and do not characterize conditions during the all-important wet season and for episodic events, they are inadequate for remedy selection or in predictions of remedy performance.

Non-Pesticide Contaminants

A glaring omission in the CSM discussion, and indeed the draft FFS as a whole, is the lack of assessment or even discussion of any sediment contamination at the Site other than dieldrin or DDT. Given the period of time since the original ROD and changes that have taken place in risk assessment methodology and practice (as evidenced by EPA's reassessment of pesticide risks at this site), it would be appropriate to assess potential beneficial use impairment for all elevated sediment contaminants and costs/benefits of any remedial alternatives evaluated in reducing impairment.

Given the long history of industrial development and activity at the Site, it is not surprising that elevated concentrations of constituents other than dieldrin and DDT have been measured in sediment, soil, and water samples. For example, concentrations of metals (e.g., arsenic, cadmium, copper, lead, zinc) and other organic contaminants (e.g., polycyclic aromatic hydrocarbons [PAHs], polychlorinated biphenyls [PCBs]) are commonly measured in environmental samples, as part of remedial actions, discharge permitting, property transactions, and routine monitoring. Elevated post-remedial concentrations of PAHs, PCBs, and chlordane in Lauritzen Channel sediments have been documented, and post-remedial concentrations were as high or higher than pre-remedial concentrations (Anderson et al. 2000). The source of these contaminants remains uncharacterized, but Anderson et al. noted that industrial activities in the

channel area include shipping operations and a "variety of land-based businesses, including manufacturing, recycling, and construction," all of which are potential sources (Ibid.). In addition, sediment characterization reports and analysis performed by LRTC in connection with maintenance dredging in the Santa Fe Channel show elevated concentrations of PAHs and PCBs (among other constituents) in channel sediments (Pacific EcoRisk 2009). Finally, analysis performed by the Contra Costa Clean Water Program illustrates that PCB concentrations are elevated at certain municipal stormwater sampling locations along a conveyance that appears to ultimately discharge at the outfall at the northern head of the Lauritzen Channel (EOA 2007). Although these non-pesticide constituents are not currently the target of planned remedial activities, several of the maximum concentrations reported in sediments exceed generic chemistry benchmarks commonly used for human health and ecological risk screening purposes (e.g., NOAA ER-Ls). While not necessarily indicative of unacceptable risk or the need for action, screening benchmark exceedances may indicate the need for further evaluation. In addition, concentrations of all anthropogenic constituents, together with concentrations of dieldrin and DDT can be used in many circumstances to establish source fingerprints. For example, concentrations of metals may be higher in stormwater than in embankment sediments, and the presence (or absence) of those metals in receiving-water sediments can be used to characterize the source of those sediments and the contaminants found on those sediments. Without a site-specific risk assessment, it is unclear whether these elevated metal and organic sediment contaminants currently represent a potential impairment of beneficial uses in the Lauritzen Channel, independent of pesticide contamination.

Information on other constituents present can also contribute significantly to the understanding of pollutant fate and transport at a site. For example, concentrations of metals in sediment cores collected from the Palos Verdes Shelf were critical to understanding that DDT was biodegrading at that site—peak concentrations of metals in cores from that site remained relatively steady in cores collected over long periods of time, while concentrations of DDT in the same cores decreased over time, indicating that sediment mixing was not responsible for declining concentrations of DDT (see, e.g., Paulsen et al. 1999). If available, concentrations of additional constituents should be obtained and reviewed in order to supplement the source identification work completed to date and to put together as complete a picture as possible of the various sources of contaminants to the receiving waters at the site.

The draft FFS should include a full cost-benefit analysis of remedial options. Toward this end, EPA should analyze existing data to determine which elevated constituents are impairing beneficial uses and how any evaluated remedial alternative would mitigate existing impairment. Although other constituents are not covered by the 1994 ROD at the Site, based on our experience with TMDLs throughout the state, it is possible that additional constituents may need to be addressed. In addition to the likelihood that storm water discharges and surface runoff from industrial facilities in the area have contributed to sediment contamination (see discussions above), the Lauritzen Channel and the surrounding waterways have a long history of commercial shipping terminal use. Sediment contamination scenarios commonly associated with shipping operations include petroleum hydrocarbons from fueling and treated wood piers as well as copper and organotin loadings from the attrition of antifouling hull paints. Studies conducted in active harbors have concluded that leachate from copper-based hull coatings can be the primary dissolved copper loading source (Bloom 1995, US Navy 1998). Incorporating

additional constituents into a planned remedy now would maximize the likelihood that beneficial uses will be protected by future remedial actions and protect against the failure of future remedies due to elevated levels of non-pesticide sediment contaminants.

Chapter 4 Remedial Action Objectives and Remediation Goals

The justification for and derivation of revised RGs is among the most fundamental findings of the draft FFS. Yet the derivation process is among the most poorly documented and weakest in the report. No narrative of the appropriateness, basis, inherent assumptions, or technical strengths and weaknesses of the human and ecological risk assessments used as the basis of the amended RGs is presented, and it is impossible to evaluate the proposed RGs using the information included in the draft FFS[2]. In several respects, we find the revised RGs to be based on inappropriate and unrealistic exposure assumptions, poor scientific interpretation of toxicity data, and over-simplified characterization of exposure conditions at the Site. No technical shortcoming noted in this review has a greater significance to the draft FFS conclusions or validity. We strongly recommend that the amended RGs be revised, fully explained, and justified as reasonably protective and obtainable goals. We have offered some examples below of the analyses which are missing or improperly documented or have been performed incorrectly. A full reassessment is beyond the scope of this memorandum, but EPA should perform a full reassessment using available data prior to finalizing the FFS.

Section 4.2 Summary of 2010 Reassessment of Ecological and Human Health RGs

Unlike other inputs to the remedial alternative selection process (i.e., extent of contamination, fate and transport, bioavailability), no supporting information concerning the risk evaluations that drive RG derivation is appended to the draft FFS. Two 2010 memoranda are cited as the basis of the amended RGs, one dealing with ecological risk and one with human health risk (CH2M Hill 2010a and 2010b, respectively). We have reviewed these documents and found the analyses contained in them to be severely flawed in several critical respects, invalidating the risk-based target concentrations for use as cleanup levels.

Section 4.2.2 Ecological RG Reassessment

The ecological risk reassessment (CH2M Hill 2010a) derives and tabulates a large number of potential sediment risk-based concentrations (RBCs) for consideration in risk management. Tissue RBCs for pesticides are first calculated based on either a critical tissue residue approach (for fish, shrimp, and mussels) or a food web model (prey tissue levels protective of piscivorous wildlife). Sediment RBCs are then estimated using several different bioaccumulation models (see below). The draft FFS proposes an amended sediment RG of 400 µg/kg for protection of all ecological receptors, which is the mean sediment RBCs developed for protection of shiner

[2] The two 2010 reassessment memoranda (CH2M Hill 2010a and 2010b) were not appended to the draft FFS, nor were they available on the EPA website for the UH Superfund Site. This does not meet technical or transparency standards for establishment of risk-based RGs. Only through review of documents obtained on the Envirostar database were we able to evaluate the technical validity of the amended RGs.

surfperch (CH2M Hill 2010a, Table 21). Surfperch is predicted by the reassessment to be the most susceptible ecological receptor assessed, and, therefore, surfperch sediment RBCs are predicted to be protective of all other modeled ecological receptors as well as human health. However, the derivation of the surfperch RBCs and many other RBCs in the reassessment memorandum are seriously flawed in several respects and are therefore unsuitable for direct use to develop risk-based cleanup levels, at least without further interpretation and modification.

Fish Bioaccumulation Models

The proposed amended RGs in the draft FFS for both ecological and human health are driven by fish bioaccumulation. Proposed fish tissue levels of dieldrin and DDT are stated to be protective of either fish, piscivorous wildlife, or anglers, based on RBCs from the ecological and human health risk reassessment memoranda. Target sediment concentrations of dieldrin and DDT stated to be protective of ecological or human receptors are then back-calculated from these protective fish tissue concentrations using a biota-to-sediment accumulation factor (BSAF) predicted by the site-specific bioaccumulation model for shiner surfperch, which in turn is developed in the ecological risk reassessment memorandum. The surfperch bioaccumulation models are therefore a critical underpinning of both the ecological and human health amended RGs. Unfortunately, the derivation of these models is critically flawed and significantly over-predicts measured uptake of pesticides by surfperch in the Lauritzen Channel, ultimately resulting in much lower RGs than necessary for protection of ecological or human receptors.

Shiner surfperch is one of ten fish and invertebrate species for which bioaccumulation models were developed in the ecological risk reassessment. Species-specific models were developed for mussels, bay shrimp, anchovy, jacksmelt, flatfish (includes halibut, sanddab, and starry flounder), goby, staghorn sculpin, and shiner surfperch. In addition, bioaccumulation models were developed to predict the average uptake of all benthic fish (flatfish, goby, and sculpin), all water-column fish (anchovies, jacksmelt, and surfperch), and all sampled biota. The surfperch model was selected by EPA for use in developing amended RGs, because it predicts the highest bioaccumulation of any of the models developed, and is therefore the most protective. However, it is clearly not the most representative. This worst-case biouptake assumption is itself inappropriate for the development of cleanup levels. More importantly, no critical review of the underlying data limitations or predictive ability of the surfperch uptake model was performed.

For each of the receptor species or groups listed above, three independent bioaccumulation models were developed: logistic regressions of bulk concentrations (tissue wet wt vs. sediment dry wt), logistic regressions of lipid-TOC normalized concentrations (lipid-normalized tissue vs. TOC-normalized sediment), and the output of Trophic Trace, a commercial model based on equilibrium partitioning theory. The logistic regression approach used by CH2M Hill (2010a) is technically sound. Logistic regressions were computed for paired fish and sediment concentrations across a range of pesticide levels in the Richmond Inner Harbor area. However, there are several fundamental ways in which the both the underlying data and the execution of the models were flawed.

1) Fish tissue samples in the Lauritzen Channel are not paired with representative sediment concentrations.

Biota samples used to develop the bioaccumulation models were collected from five stations in the Lauritzen, Santa Fe, and Richmond Inner Harbor Channels as well as Parr Canal in May and June of 2008. Sediments were sampled from the same areas in August 2007. While not synoptic, these data were reasonably well matched temporally. Unfortunately, in some cases, inappropriate representative sediment concentrations were matched with specific tissues samples. Association of a given fish sample with a single sediment location or sample is always uncertain or even impossible, because fish move and feed over areas of various sizes, depending on species and local habitat. Benthic fish species can be expected to more closely associated with a finite area of sediment than pelagic species, if their capture location is known. In this particular study, most fish were caught using bottom trawls. Therefore individual fish cannot be associated with a precise catch location, only with a trawl line.

Recognizing this limitation of the data, the ecological risk reassessment authors used mean sediment concentrations from the sampled areas. However, mean concentrations are not representative of exposure conditions when sample locations are unequally distributed. In environmental investigations, areas of known contamination are typically sampled at a higher density than relatively clean areas, leading to high bias in mean or median detected concentrations. To avoid such bias, the appropriate approach to represent an area with high sediment concentration variability is to use a spatially-weighted average concentration (SWAC) rather than a mean to represent typical exposure conditions across the entire area. There are a number of geospatial interpolation (i.e., contouring) techniques that can be used to develop a SWAC, but the simplest and most objective approach is Thiessen polygons, whereby each point in an area of interest is assumed to be represented by conditions at the nearest sampled location, without interpolation or averaging. The result is a mosaic of polygons of variable shapes and sizes, each surrounding one sampled location, based on the spatial distribution of the samples. The sediment SWAC for a given constituent can easily be calculated using Thiessen polygons by summing the products of each polygon area and measured concentration and then dividing that sum by the total area. Figure 1 is a Thiessen polygon map for the Lauritzen Channel, constructed using all surface sediment sampling locations from 2007. Total DDT SWACs calculated using this polygon map are shown in Table 1. The total DDT SWAC for all of the Lauritzen Channel is 7,026 µg/kg. The average value used to develop the bioaccumulation models by CH2M Hill was 10,648 µg/kg (CH2M Hill 2008, Table 1), a value more than 50 percent higher than the SWAC.

Even more importantly with respect to the ultimate use of their RBCs, neither the bioaccumulation models nor the fish sampling program in 2008 incorporate the fact that radically different sediment concentrations and exposure regimes exist in the northern and southern reaches of the Lauritzen Channel, even though this unequal distribution of sediment pesticides is one of the primary characteristics of the sediment data and should have factored prominently into the study design. As Figure 1 and Table 1 show, if the channel is bisected along Thiessen polygon boundaries into roughly equal halves, the northern reach has a DDT SWAC over five times higher than the southern reach. Some water column species, such as anchovies and topsmelt, may move throughout the entire channel and, to some degree, average

their exposure over most or all of the channel. For many of the sampled fish species, including gobies, sculpin, and surfperch, which have very small home ranges, it would be inappropriate to assume that fish tissue samples from the southern reach reflect exposure conditions in the northern reach or vice-versa. By averaging sediment chemistry across the entire channel, the bioaccumulation modelers ignored the sharp gradient in exposure conditions from one end of the channel to the other. This obfuscates one of the most important and potentially informative dimensions of the site with respect to understanding exposure and bioaccumulation.

Further, designations for fish collections in the report are misleading. The 2008 fish sampling data report (CH2M Hill 2008) includes samples attributed to both designated biomonitoring stations in the Lauritzen Channel, the designations for station 303.2 (labeled "South Lauritzen") and station 303.3 (labeled "North Lauritzen," see Figure 1). A careful review of the sampling narrative (CH2M Hill 2008, p. 6) and the plot of GPS trawl lines (Ibid., Figure 3) make it clear that the biota samples labeled 303.2 and "South Lauritzen" were actually caught in the Richmond Inner Harbor Channel, south of Parr Canal. The trawl line was nowhere near station 303.2. This unfortunate and unexplained sampling design results in the loss of exposure gradient information that could have been obtained had both biomonitoring stations in the Lauritzen Channel actually been sampled. The sampling area associated with station 303.3 is described as follows: "Individual trawls were run for approximately 5 - 10 minutes, and extended the length of the channel, centered at historic biomonitoring Station 303.3." (CH2M Hill 2008, p. 5). The plotted GPS trawl lines (Ibid., Figure 3) show that at least some trawls included areas of both the northern and southern reaches of the Lauritzen Channel, as described above, although the trawl line portions in the northern reach appear to be longer. As a result, it is not possible from the information provided to identify where individual fish were caught. This flawed implementation of the study results in a loss of useful bioaccumulation information. Average tissue concentrations of DDT for all biota, shiner surfperch, and benthic fishes (the fish most closely associated with sediments) are included in Table 1 on both a wet weight and lipid-normalized basis.

2) Bioaccumulation models are unreliable and imprecise.

The problematic outcome of CH2M Hill's inadequate fish sampling design is that fish tissue samples from the Lauritzen Channel cannot be matched to any sediment concentration. As a result, they should not be considered to represent an average exposure level over the entire channel. Some of the species collected, for example staghorn sculpin, have home ranges as small as a few square meters. Further, DDT concentrations at individual sediment stations across the Lauritzen Channel vary by more than three orders of magnitude (23 to 53,765 µg/kg). The inability to match fish tissue with even a rough sediment concentration range makes the data highly unsuitable for use in a logistic regression or equilibrium partitioning model of bioaccumulation.

The bioaccumulation models developed by CH2M Hill (2010a) should be considered to have poor accuracy or predictive ability. Furthermore, data from the Lauritzen Channel exerts a high amount of leverage on the logistic regressions, because the average sediment DDT concentration paired with all Lauritzen Channel biota samples (10,648 µg/kg) is higher than any other station in the bioaccumulation study by more than an order of magnitude. This is

especially true for the species which accumulate higher levels of pesticides, notably shiner surfperch (see CH2M Hill 2010a, Figure 19[3]).

The uncertainty in the bioaccumulation regressions for shiner surfperch, benthic fish, and all fish combined and the predictive ability of the logistic regression bioaccumulation models is assessed in Table 2. The range of possible DDT BSAFs that could be computed for the Lauritzen Channel is shown using various measured sediment concentrations. Measured BSAFs are the real mean values. The degree to which the models differ from measured values indicates model predictability at these concentrations. The minimum and maximum detected sediment concentrations are not realistic but are included only to bound the actual uncertainty range of BSAFs. Because we cannot determine where in the channel any biota sample was collected, the actual ratio of tissue to sediment could be anywhere in this range. A value closer to some central tendency in the sediment concentration gradient is more likely. As discussed above, the best central tendency for exposure modeling, absent any information about receptor location, is the SWAC, not a mean detected value. Due to the trawl area bias toward the northern half of the channel, the northern reach SWAC is thus the best available option.

For all biota, which is obviously the largest, most spatially averaged data set, the four BSAF estimates are in close agreement with the exception of the lipid/TOC-normalized regression model. Lipid and TOC normalization should, in theory, improve the performance of any bioaccumulation model for hydrophobic contaminants. However, this theoretical advantage depends on accurate measurement and incorporation of lipid and TOC data. All of the lipid/TOC-normalized models developed in the risk reassessment are flawed in that they all assume a sediment TOC value of 1.25 percent. In fact, in the Lauritzen Channel, the average measured TOC value is nearly twice as high (2.2%). This error results in significant divergence of the bulk concentration and normalized logistic regression models, especially at the low or high ends of the concentration spectrum.

However, for shiner surfperch, the difference between measured and modeled BSAF values is far more pronounced. This reflects the fact that the logistic regressions have poor prediction ability in the tails of the sediment concentration distribution, and this species has the highest range of measured tissue concentrations. The surfperch wet weight/dry weight model, which was used to calculate the amended RGs proposed by the draft FFS, over-predicts measured uptake by 50% at the northern reach SWAC concentration (see Table 2). The surfperch regression model is particularly unreliable and should not be used to support the draft FFS. The regression for benthic fish shows similar poor performance in terms of agreement between measured and predicted uptake on a wet weight/dry weight basis.

The predictions of Trophic Trace, which is a Gobas-type equilibrium partitioning model, is especially sensitive to data representativeness issues. Trophic Trace assumes that measured or assumed concentrations are related to each other as a function of known thermodynamic relationships (solubility and diffusion primarily). It constructs a multi-dimensional regression model that assumes all compartments in the environment are at equilibrium. This is never

[3] Note that all of the scatterplot figures of fish vs. sediment chemical concentrations in CH2M Hill (2010a) have erroneous x-axis scales, which are shifted left by an order of magnitude (x-axis values are all 10-fold too low). However, the underlying data appear to be correct.

actually true in dynamic systems like bays and estuaries. Gobas models can be calibrated to perform well in a specific environment, but this calibration requires accurate information on the co-variance of tissue and sediment concentrations. Given the uncertainties associated with spatial variability of concentrations in these data, a Gobas model is a poor choice and should not be used.

As a result of these flaws in data collection and data interpretation, the fish tissue bioaccumulation models developed in the ecological risk reassessment must be considered on the whole to be unreliable and are therefore inappropriate to use for calculating sediment RBCs without re-evaluation and modification. This has profound implications for all of the RBCs developed in the ecological risk reassessment, including those for piscivorous wildlife. All of these RBCs should be reassessed using the full range of possible BSAF values before making any remedial decisions.

3) The fish tissue-based DDT toxicity reference value is inappropriate.

The whole-body tissue-based DDT threshold estimate used by CH2M Hill (2010a) to predict adverse effects in all fish species is 0.60 mg/kg (wet wt). This value is taken from a review paper of DDT and mercury effects on fish (Beckvar et al. 2005), which tabulates both no-effect residues (NERs) and low-effect residues (LERs) from a diverse group of studies. The authors of the ecological risk reassessment took this value directly from Beckvar et al. (2005) without modification or further interpretation. This value was never intended to be a cleanup level. The objective of Beckvar et al. (2005) was to compare various methods for assessing variability in the toxicology literature for ultimate use in development of a protective tissue residue threshold to support water quality criteria development. It had nothing to do with sediment assessment or management. They reviewed toxicity studies from the published literature that reported both NER and LER values. The selected DDT value of 0.6 mg/kg is derived from a review of nine studies on adult fish, all laboratory exposures to technical grade DDT or DDE, administered via aqueous and/or dietary exposure. None of the studies involved sediment exposure or exposure to environmentally weathered DDT, and none of them were conducted on a fish species that occurs in the Lauritzen Channel area or on a species that is closely related to any fish receptor evaluated by the ecological risk reassessment. The species tested in the nine source studies of the Beckvar et al. (2005) review include three freshwater salmonids (lake trout, cutthroat trout, and brook trout), two common freshwater laboratory models (goldfish and fathead minnow), two anadromous marine salmonids (chinook and coho salmon), and one marine shallow-water species from the subtropical Atlantic (pinfish). Salmonids as a group are known to be highly sensitive to most toxicants. While typically protective, they are a poor choice as a representative marine species for risk assessment. Most of the endpoints measured are ecologically relevant (i.e., growth, lethality, or reproduction), with the exception of the goldfish study, which reported only a behavioral endpoint and should not be used at all for risk assessment or management purposes.

Most importantly, the method used by Beckvar et al. (2005) to combine the disparate endpoints and tissue concentrations from the papers they reviewed into a single protective value is a method used to derive screening levels, not cleanup levels. The DDT tissue threshold of 0.6 mg/kg is a tissue threshold effect level (t-TEL), an analog to the sediment concentration

threshold effect level (TEL). A TEL is a conservative, screening level approach designed to be protective of the most sensitive members of a population or community. It is not a level at which ecologically significant adverse effects on a population are expected, nor is it a level which should trigger cleanup. The TEL concept is well established in sediment assessment. TELs were first derived from freshwater sediment toxicity studies to characterize the low end of the range of sediment chemical concentrations that affect different components of an exposed benthic invertebrate community, and are part of a two-tiered screening level that also includes the probable effects threshold (PEL). The originators describe the TEL as "Represents the concentration below which adverse effects are expected to occur only rarely" and the PEL as "Represents the concentration above which adverse effects are expected to occur frequently" (Smith et al. 1996). The method has been used by the Canadian Council of Ministers of the Environment and the State of Florida to develop ecological risk-based screening levels for sediment concentrations (CCME 1995, MacDonald et al. 1996). The t-TEL is an extension of the method from sediments to tissue concentrations. As derived by Beckvar et al. (2005), the t-TEL is the geometric mean of the median concentration in the no-effects data set and the 15th percentile concentration in the effect data set. In other words, this value is primarily a function of NERs— tissue concentrations at which no adverse effects occur. Screening level risk assessments typically make use of such values for identification of sites and exposure scenarios which require additional assessment or more site-specific data. A TEL should not be used directly as a risk-management or cleanup target. In sediment assessment, even the higher PEL value has been shown to correctly predict toxicity little more than half the time (Becker and Ginn 2008).

It should also be noted that the food web model-based risk calculations used in the ecological risk reassessment to calculate RBCs for piscivorous wildlife are all based on more appropriate lowest-adverse effect levels (LOAELs). The reason for the difference between the assessments for fish and fish-eating birds and mammals is not clear.

4) The data used to model bird diet were inappropriate.

Based on the sediment RBCs calculated by CH2M Hill (2010a, Table 21), the secondary ecological risk drivers after fish are piscivorous birds (e.g., Forster's tern and double-crested cormorant). The lowest wildlife RBCs calculated in the 2010 reassessment were consistently for Forster's tern, but risk to all bird species (including tern, cormorant, and surf scoter) were modeled using a dietary toxicity reference value (TRV) of 0.28 mg/kg body wt/day, a LOAEL value from Carlisle et al. (1986). The endpoint in this study was egg-shell thinning, an endocrine effect of DDT unique to birds. This is a relevant and appropriate endpoint but obviously only for females. Male and female cormorants and scoters were assessed independently by CH2M Hill (2010a) due to their different mean body weights, but this TRV has no relevance to male birds.

The tern was the avian driver primarily because of its small size (smaller animals eat more relative to their body size) and its diet, which was modeled by CH2M Hill (2010a), that contains a relatively high fraction of shiner surfperch. In fact, terns are opportunistic feeders that will take whatever small fish are available. They also eat significant numbers of small insects, crustaceans, and amphibians (see CA DFG species profile). The hypothetical diet used in the

CH2M Hill model, composed of 44% shiner surfperch, 39% water column fish (jacksmelt and anchovy), and 17% goby was based on information reported by Baltz et al. (1979), who studied prey selection of terns nesting near Elkhorn Slough, Monterey Bay, by looking at stomach contents. This high number of shiner surfperch in the Elkhorn Slough study was stated by the authors to be driven by local abundance (the highest of any fish in Elkhorn Slough): "The importance of Shiner Perch in the diets of Caspian and Forster's terns reflects their abundance in the slough." (Baltz et al. 1979, p. 22). Surfperch only accounted for 6 of 34 samples collected in the Lauritzen Channel in 2008.

Furthermore, the most important prey selection factor for terns reported by Baltz et al. (1979) was not fish species but size. Virtually all of the shiner surfperch extracted from Forster's tern stomachs in this study were young of the year juveniles that measured 40 mm standard length or shorter—less than 1.6 inches (see Baltz et al. 1979, Figure 1). According to Baltz et al. (1979), the maximum size prey of any fish species that Forster's terns have ever been observed to take is 75.6 mm standard length (just under 3 inches). Not a single shiner surfperch caught during the 2008 fish sampling survey was in this range. All were larger (3 to 6 inches, with an average length just over four inches; see CH2M Hill 2008, Table 1). Based on the length vs. age information for shiner surfperch reviewed by Baltz et al. (1979), the 2008 fish samples used to develop the surfperch bioaccumulation model were all at least from the year 1 to 2 size classes (75 to 10 mm standard length), and the largest ones were much older. Age is important, because accumulation of hydrophobic chemicals like organochlorine pesticides is a strong function of individual age as well as species. Young of the year surfperch and other fish species small enough for Forster's tern to prey upon likely do occur in the Lauritzen Channel but were excluded from collection by the trawling gear used. However, they likely have far less accumulated DDT in their tissue than the larger, older fish collected. Applying the species-specific bioaccumulation models in the way CH2M Hill (2010a) did likely results in a significant overestimation of tern exposure and risk. In fact, the only fish caught in the Lauritzen Channel that were small enough for Forster's tern to prey on were anchovies (3 composite samples of 43 fish each) and a single goby composite sample of three fish (CH2M Hill 2008, Table 1). The surfperch bioaccumulation model cannot be used to predict exposure of Forster's terns that forage in the Lauritzen Channel. Use of the anchovy model would be far more appropriate. Anchovy is the only species included in the 2008 fish tissue data that is relatively abundant and consistently of the appropriate size class to be representative of Forster's tern prey.

Double-crested cormorant were modeled by CH2M Hill (2010a) to have even higher reliance on shiner surfperch than tern (93% surfperch, 3% goby, and fractional percentages of other species). The cited reference for this assumption is Ainley et al. (1981), which is a study of the dietary preferences of three cormorant species at 18 Pacific coast sites ranging from Alaska to Baja, including one northern California site in the Farallon Islands. At the Farallon site, shiner surfperch accounted for 78.6% of double-crested cormorant diet, and the surfperch family Embiotocidae as a whole accounted for approximately 93% (Ainley et al. 1981, Appendix 3). However, this is likely to reflect local abundance rather than a true preference. Double-crested cormorants are feeding generalists, not specialists. A monograph on wildlife management of the species summarizes dietary selection as follows: "Double-crested cormorants feed almost exclusively on fish, primarily small bottom dwelling or schooling 'forage' fish. They are

adaptable, opportunistic feeders that prey on many species of small fish (less than six inches), usually feeding on those that are most abundant and easiest to catch;" furthermore, "Because a cormorant's ability to catch a particular species of fish depends on a number of factors (distribution, relative abundance, behavior, habitat), the composition of a cormorant's diet can vary quite a bit from site to site and throughout the year, and can reflect the number and types of fish present in a given area at a given time" (Sullivan et al. 2006). While the surfperch sampled in the Lauritzen Channel are within the prey size range of cormorants, there is no reason to believe they would be consumed to a degree beyond their proportional abundance. At the other sites in the Ainley et al. (1981) study, where double-crested cormorant data were collected, Embiotocidae accounted for just zero to 21% of the diet. Other fish species which are abundant in the Lauritzen Channel likely make up far higher percentages of the cormorant diet. In particular, anchovies are another favored prey item. The CH2M Hill cormorant model assumes anchovies make up just 0.3% of the diet, which is consistent with the reported data from the Farallon site (Ainley et al. 1981). At two other California sites in the Channel Islands, however, anchovies made up 15 to 23% of the diet, and the most important prey were rockfish (*Sebastes* sp.) and white croaker (*Genyonemus lineatus*), not surfperch (Ibid.). The available fish data for the Lauritzen Channel do not permit a precise description of the forage fish community, but the sample count alone suggests that species other than surfperch may be as important or more important cormorant prey. Given the uncertainties about the CH2M Hill bioaccumulation models in general and the shiner surfperch models in particular, a more representative fish bioaccumulation model should be used for sediment RBC calculation.

5) Area use was not considered.

All of the ecological receptor food web models in CH2M Hill (2010a) assume an area use of 100%, implying that the receptor populations being modeled obtain their entire diet from the Site. This extreme assumption is appropriate only in a screening-level ecological risk assessment, not in a determination of appropriate cleanup targets. No consideration is made for migration periods or for actual forage areas, which are known to be much larger than the Lauritzen Channel for piscivorous birds. The foraging patterns of Forster's terns in particular have been extensively studied in San Francisco Bay using radio tagging and tracking methods over many years. The average daily forage radius for Forster's terns has been reported at 4.9 km from nest sites studied in south San Francisco Bay (Bluso-Demers et al. 2008). Given this range and the extensive habitat present throughout the bay, which is equally suitable or more suitable for tern foraging, the actual area use of the Lauritzen Channel can be expected to be quite small. The ecological risk reassessment contains no discussion of or justification for this important factor, and EPA apparently did not consider it in their selection of sediment RBCs, perhaps because fish RBCs were considered protective of piscivorous wildlife. However, any risk management decision made to protect piscivorous birds should incorporate realistic assumptions about site use.

Section 4.2.1 Human Health RG Reassessment

The draft FFS proposes a human health sediment remediation goal for Total DDT of 450 µg/kg, based on a non-cancer fish tissue risk-based concentration (RBC) of 0.86 mg/kg (wet wt). The draft FFS also states this RBC corresponds to a cancer risk between 10^{-5} and 10^{-4}, within EPA's

risk management range. Both the non-cancer and cancer RBCs were derived in the updated human health risk evaluation (CH2M Hill 2010b).

The following equation was used to estimate chemical intake from fish for the purpose of evaluating non-cancer effects:

$$RBC\ (mg/kg) = \frac{THQ \times BW \times AT}{\frac{1}{RfD} \times EF \times ED \times Frac_s \times IR_{fish} \times CF}$$

where,

RBC	=	risk-based concentration in fish (mg/kg, wet wt)
THQ	=	target hazard quotient (1.0 [unitless])
BW	=	body weight (70 kg)
AT	=	averaging time (10,950 days)
RfD	=	oral reference dose for DDT (0.0005 mg/kg/day)
EF	=	exposure frequency (350 days/year)
ED	=	exposure duration (30 years)
$Frac_s$	=	fraction of fish consumed from study area (0.5 [unitless])
IR_{fish}	=	fish consumption rate (85.1 g/day)
CF	=	conversion factor (10^{-3} kg/g)

The human health RBCs assume a fish consumption rate of 85.1 g/day, based on the 95th percentile fish consumption rate from a study conducted among the Laotian community in West Contra Costa County (APEN 1998). Fish consumption rates in this study were derived by combining the results of questions about usual portion size and frequency of eating fish. Although detailed data tables or analysis results are not provided, the study also reports the following: mean fish consumption rate = 18.3 g/day, median = 9.1 g/day, 90th percentile = 42.5 g/day, and 95th percentile = 85.1 g/day.

Flaws in the Fish Consumption Study Design

The APEN (1998) study has several methodological and reporting limitations that make it unsuitable for use in regulatory decision making.

1) Nonspecific Survey Questions

The survey questions relating to portion size and frequency of fish consumption were multiple choice by design and, in many cases, included answer choices that were too broad. For example, information on portion size was elicited by showing a model of a 3-ounce filet and asking respondents how much they typically ate relative to that amount with the possibilities limited to 0.75, 1.5, 3, 4.5, or 6 ounces. Similarly, the possible responses for frequency of fish consumption (of any type) were >1×/day, 1×/day, 3–4×/week, 1–2×/week, few times/month, or <1×/month or never. While this form of question can provide qualitative information on the size and frequency, the possible responses are too nonspecific to allow accurate quantitative information. For example, if two respondents who eat the same portion size each answer that they typically eat fish 1-2x/week, there could be a two-fold difference in their actual frequency of consumption (i.e., once or twice per week). Both would be assigned the same fish consumption rate despite one eating fish at twice the rate of the other. Similarly, a "few" times/month, the most common response, could seemingly include anywhere from 2 to 3 times per month. APEN (1998) did not report how the range of possible values for each answer was reduced to provide a single value per respondent for their analysis.

2) Portion Size Estimates are Highly Uncertain

As described above, typical portion size eaten was elicited by comparison to a model of a 3-oz. filet. However, use of this method is unlikely to provide valid data for this population. As noted in the original study report, many or most in this community typically eat family-style meals, where food is not divided up onto individual plates but rather eaten from one communal platter. Fish, when eaten, is also commonly served in mixed dishes rather than as individual filets. Under these circumstances, the average portion size for a family member could only reasonably be estimated from information about the amount of fish that went into the dish and the number of people eating.

3) Seasonal Differences were Not Incorporated

The fish consumption rate estimates were based on results from questions about typical frequency of consumption in the 4 weeks prior to survey administration. Although the specific dates of survey administration are not clearly reported, the surveys appear to have been administered in the summer months just after survey staff were trained in June 1997. This is important because of large seasonal differences in fish consumption. In fact, as documented in Figure 16 of APEN (1998), most respondents eat fish much more frequently in the spring and summer than in the fall and winter. For example, people most commonly reported fishing between 2–3×/month and >1×/week in the summer but <1×/month in the winter months. Thus, the reported fish consumption rate represents patterns during the highest fish consumption months. If the raw study data were available, seasonal fish consumption rates could be estimated and an overall time-weighted yearly rate estimated.

The Fish Consumption Study is Inappropriately Applied to the Site

In addition to the methodological issues inherent to the APEN (1998) fish consumption study that limit its use for regulatory decision making in general, several factors limit its applicability to the Site.

1) APEN (1998) Represents a Freshwater Fishing Population.

APEN (1998) reports that 77.7% of respondents do not fish in the marine waters of San Francisco Bay. The majority of individuals in this study population fish in lakes, reservoirs, rivers, and delta areas. The freshwater areas of San Pablo Reservoir and Lake Sonoma were the most commonly listed fishing locations and were identified by approximately 50% of respondents as the place they fish most often. Although marine fish are caught and consumed by this population, most fishing occurs in freshwater locations. Freshwater fishing practices cannot be extrapolated to marine fishing populations.

2) Surfperch is Not a Representative Species for Estimating Bioaccumulation

The human health sediment RBCs were derived by applying a sediment-biota regression relationship for surfperch to the fish tissue RBCs based on fish consumption. Surfperch were selected because it provided the most conservative regression relationship. However, use of these data is inconsistent with information about fish consumption patterns in the fish consumption survey selected to be representative of the site. As noted previously, the Laotian community studied in APEN (1998) is primarily a freshwater fishing population, and even among those who fish in marine waters, surfperch is not a particularly popular choice. Only 9 of 95 respondents reported catching surfperch. The most common fish species caught were catfish (n = 45 of 95 respondents), striped bass (n = 41), trout (n = 38), and crappie (n = 35). Striped bass was most frequently reported as the fish most commonly caught by an individual, whereas surfperch was only identified as the most commonly caught fish by one person.

The available data indicate that the site-specific sediment-biota regression model based on all fish would be more appropriate than the surfperch regression model, both because surfperch are not commonly harvested by area anglers and because high fish-consuming populations harvest a wide variety of fish.

3) Inappropriate Use of a High-end Consumption Rate from a High-consuming Population

Policy and public health considerations dictate that health-based limits are typically derived based on consideration of a reasonable maximum exposure (RME) scenario. The RME is designed to represent a high-end (but not worst-case) estimate of individual exposures. The RME is defined as reasonable because it is a product of several factors that are a mix of average and upper-bound estimates (USEPA 1989). By convention, RME estimates typically fall between the 90th and 95th percentile of an exposure distribution. In other words, when all assumptions are taken together, the resulting exposure estimate should be in the range of the 90th and 95th percentile of exposure for the population of concern. Therefore, every individual input

(e.g., fish consumption rate, fish diet fraction from the site, exposure duration) should not be at the high end of the distribution in order for the overall exposure estimate to be at the high end of the distribution. For example, the U.S. FDA designates a high-end consumption rate as the 90th percentile from large national, 2 to 3 nonconsecutive day surveys of food intake by thousands of individuals (U.S. FDA 2006).

The specific percentile(s) selected should be considered on a study-specific basis and will depend on such factors as the characteristics of the data distribution and the representativeness of the study population to which the fish consumption rate will be applied. The intent of the RME approach is to ensure protection at the upper end of a distribution that includes the entire population (or in the case of fish consumption, all people who consume fish). The 95th percentile intake from APEN (1998) represents well over the 99th percentile consumption rate for fish consumers among the general public in the U.S. (Polissar et al. 2012), whereas the 90th percentile from APEN (1998) study (42.5 g/day) is similar to the 95th percentile for fish consumers among the general public (43.3 g/day).

The 90th percentile fish consumption rate from APEN (1998) provides a high degree of protection for a high fish consuming population, is highly protective of the general fish consuming population (Polissar et al. 2012), and is consistent with public health protection goals in the U.S. (U.S. FDA 2006). Thus, use of a fish consumption rate of 42.5 g/day for the purpose of risk assessment and to set remediation goals would be highly protective for the site.

4) Fish Fractional Intake from the Site is Drastically Overstated

The fish tissue RBC calculations assume that 50% of fish consumed comes from the site ($Frac_s = 0.5$). This assumption is based, in part, on information reported in APEN (1998). CH2M Hill (2010b) states that "the APEN study found that 42.8 percent of the survey respondents had eaten fish caught from locations other than the San Francisco Bay in the past 4 weeks and that 55.9 percent had eaten fish from a store or restaurant in the past 4 weeks." Although this is consistent with the information reported in APEN (1998), the APEN study was conducted in the summer, a time of year when fishing frequency is at its highest level. As discussed previously, fishing frequency is much higher in the spring and summer than in the fall and winter. Fractional intake from the bay is thus likely to be much lower in the fall and winter than reported in APEN (1998).

The frequency of fishing from the San Francisco Bay is not the same as fishing from one small waterway like the Lauritzen Channel. A fractional intake of 0.5 from the site is highly unlikely because both the area and fish resource are too small to sustain half the intake of a high end fishing population over 30 or more years, and because industrial activities would make it difficult to fish the site at anywhere near the frequency needed to reach this usage rate. The Lauritzen Canal does not have any piers, beaches, or other shoreline amenable for fishing. There are also several state of California fish advisory signs posted around the Channel. Finally, the Lauritzen Channel is a secured location designed to prevent this very exposure. Because the Channel is an active marine terminal it is subject to homeland security requirements and the entire area is fenced in. On the other hand, there are more appealing public fishing areas within close proximity, including nearby Marina Bay and Point Richmond.

The fish fraction from the site assumption should represent a more realistic, but still conservative, health-protective scenario. Little or no fishing is likely to occur in the Lauritzen Channel under current use. However, even if site-use conditions were to change in the future, the fractional use of the site, particularly by a high fish-consuming population, would likely be very low because people would fish from a wide variety of locations, as demonstrated in the APEN (1998) study. A more reasonable assumption would incorporate the amount of shoreline in the Lauritzen Channel relative to the water body in which it is contained. The shoreline of the Lauritzen Channel represents less than 5% of the Richmond Inner Harbor (from Ferry Point and Point Isabel, including Richmond Marina Bay and Santa Fe Channel). The relative surface area would be much smaller. The small area, in combination with the preference of area anglers for fishing locations outside the Richmond Inner Harbor and the high percentage use of store and restaurant purchased fish, indicates fractional use of the site would be even lower, likely less than 1%. Therefore, for the purpose of risk assessment and development of remediation goals, a fish fraction assumption of 0.1 (i.e., 10%) would be highly protective for the site.

Chapter 5 Identification and Screening of Remedial Technologies

This short chapter purports to lay out the criteria by which remedial options were screened and selected for subsequent development into specific alternatives. However, the discussion and justification for rejecting all available technologies beyond dredging is weak to nonexistent. Little rationale is provided for scoring of rejected alternatives, and, in some cases, the scores appear inconsistent with other information in the FFS. In particular, *in situ* treatment technologies, including activated carbon amendment, were given low scores for effectiveness (FFS Table 5-3), despite being described elsewhere in the report as effective and promising, with a 90 to 99% reduction in apparent bioavailability of DDT (see FFS, Section 2.8). Further, EPA provides no justification for why it only retained carbon amendment for further evaluation in a limited capacity in two of the proposed remedial alternatives as a source control measure. In addition, MNR and ENR are dismissed due to "site conditions" with little further explanation other than a reference to the flawed STS.

Chapter 6 Development and Analysis of Remedial Alternatives

The scope of specific remedial alternatives developed in the draft FFS is extremely narrow. Beyond the no action alternative (included only as a benchmark of zero effectiveness), three options are assessed. All rely on dredging most of the Lauritzen Channel with limited use of an active cap at the upper end of the channel as a source control measure for potential (albeit poorly characterized) groundwater and stormwater inputs. The dredge footprint areas (7 to 8.4 acres, or about 74 to 88% of the channel) and the estimated costs ($21.7 million to $22.7 million) are virtually identical. Only slight changes in the footprint account for the differences between alternatives. Beyond the flawed risk analysis used to develop the amended RGs and the inadequate assessment and justification for candidate remedial technologies noted above, the approach taken by EPA suffers from a lack of appropriate spatial evaluation of contamination and remedial benefit (i.e., the spatial distribution of sediment contamination is never quantitatively factored into the remedy selection process). By failing to quantitatively link the extent of proposed remediation with exposure reduction, EPA is effectively mandating a

large-scale cleanup without quantitative justification. In fact, much more limited and cost-effective cleanup options could effectively protect beneficial uses, especially if risk-based RGs were reassessed using reasonable and scientifically valid exposure and toxicity assumptions.

Remedial Goal Revision

The extent of remediation is ultimately driven by the risk-based RGs. In the draft FFS, these have been set using flawed and unrealistic risk evaluations, (see discussion above). In order to support a reasonable cleanup selection, appropriate risk-based sediment targets must first be derived. The first step in deriving protective sediment RBCs is to calculate reasonable, protective tissue RBCs.

Appropriate Ecological Fish Tissue RGs

Risk to Fish

The ecological risk-based RG for DDT selected in the draft FFS is 400 µg/kg total DDT in sediment. This value is based on a sediment RBC for shiner surfperch developed in the 2010 ecological risk reassessment that is ultimately driven by a fish tissue residue effect threshold estimate of 0.60 mg/kg (wet wt). Correction of the flaws noted above in the interpretation of the source compilation (Beckvar et al. 2005) and use of a more representative and technically defensible adverse effect threshold estimate for fish results in a much higher exposure threshold for shiner surfperch and all other fish.

Given the limitations of the Beckvar et al. (2005) compilation of fish tissue residues reported to be associated with adverse effects, a more appropriate tissue-based threshold for DDT would a value somewhere in the range of LER endpoints (see Beckvar et al. 2005, Table 3). Excluding the goldfish behavioral study (which reported no population-level, ecologically relevant endpoints), the eight remaining values range from 0.55 to 112.7 mg/kg. A reasonably low-biased central tendency of these data would be the geometric mean of the eight LERs. Such a concentration would at least be associated with a significant probability of adverse effects in the tested organisms and would capture the empirical variability of the diverse source studies. This value is 4.62 mg/kg (wet wt), which is 7.7-fold higher than the t-TEC from Beckvar et al. (2005) and far more reasonable for the purposes of setting risk management goals. This value should be considered protective of all fish species in the Lauritzen Channel.

Risk to Piscivorous Birds

As noted above, the DDT risk driver for fish-eating wildlife is the Forster's tern. The same LOAEL TRV was used to estimate dietary effect thresholds for all three modeled bird species, but this small bird (149 g average body wt) has a lower body-weight-adjusted daily dose threshold than larger birds. Using the ingestion rate (90 g/day), body weight, and TRV for DDT (281 µg/kg bw/day) selected by CH2M Hill (2010a, Table 16), the predicted threshold fish tissue concentration may be calculated as follows:

$$[Fish\ Tissue] = \frac{TRV\ \times body\ wt}{Ingestion\ rate} = \frac{\frac{281\ \mu g\ DDT}{kg\ bw\ day} \times 0.190\ kg\ bw}{0.090\ kg/day} = 593\frac{\mu g}{kg}(wet\ wt)$$

This value will also be protective of all larger piscivorous birds. The predicted fish tissue RBC for female cormorant would be calculated as follows:

$$[Fish\ Tissue] = \frac{TRV\ \times body\ wt}{Ingestion\ rate} = \frac{\frac{281\ \mu g\ DDT}{kg\ bw\ day} \times 1.831\ kg\ bw}{0.583\ kg/day} = 882\frac{\mu g}{kg}(wet\ wt)$$

Appropriate Human Health Tissue RGs

Table 3 summarizes assumptions used to derive the fish tissue DDT RBC by CH2M Hill (2010b) alongside an alternative approach using site-specific and more realistic, but highly health-protective, assumptions as described in the comments above.

The alternative risk-based concentration uses a 90th percentile fish consumption rate from APEN (1998) and fish fraction from the site of 10%. Both RBCs are based on non-cancer health endpoints, and, as with the RBC derived by CH2M Hill (2010b), the alternative RBC corresponds to a cancer risk between 10^{-5} and 10^{-4}, within EPA's risk management range. The resulting tissue RBC is 8.59 mg/kg (wet wt) in edible tissue, a value 10-fold higher than the overly-conservative value calculated by the flawed assessment of CH2M Hill (2010b).

Sediment RBCs Derived using Appropriate Bioaccumulation Models

In order to calculate DDT sediment RBCs that are protective of fish, anglers, and piscivorous wildlife, a scientifically valid and representative DDT bioaccumulation model for fish must be selected. The model should be site-specific and should be predictive over the entire range of expected post-remedial sediment and tissue concentrations. Species-specific models should be used when available for fish. Bioaccumulation models used to calculate RBCs for humans and piscivorous wildlife must be representative of the fish species that are actually consumed in order to reflect realistic exposure conditions.

Shiner Surfperch Sediment RBC

As discussed above, the surfperch bioaccumulation models developed by CH2M Hill (2010a) are flawed and should not be considered reliable for prediction of post-remedial pesticide uptake. However, the limitations of the available fish tissue data (i.e., the inability to associate individual fish tissue samples from the Lauritzen Channel with any specific sediment concentration) make it difficult to generate a more reliable model from these data. For the purposes of setting a DDT sediment RBC for protection of shiner surfperch (and therefore all other species of fish with lower DDT accumulation rates), we can apply the existing logistic regression surfperch models to the revised surfperch tissue RBC of 4.62 mg/kg (wet wt).

The shiner surfperch bulk concentration bioaccumulation model is as follows (CH2M Hill 2010a, Table 9):

$$\ln[Fish\ DDT\ (\mu g/kg\ wet\ wt)] = 2.667 + 0.668\ \times \ln[Sediment\ DDT\ (\mu g/kg\ dry\ wt)]$$

Solving this equation for sediment concentration yields a dry wt sediment RBC of 5,650 µg/kg, a value 14 times higher than the mean RBC from the 2010 ecological risk reassessment (CH2M Hill 2010a, Table 21), which was also the RG proposed in the draft FFS to protect surfperch.

The lipid/TOC normalized bioaccumulation model for shiner surfperch is as follows (CH2M Hill 2010a, Table 10):

$$\ln[Fish\ DDT\ (\mu g/kg\ lipid)] = 3.6023 + 0.5865\ \times \ln[Sediment\ DDT(\mu g/kg\ dry\ wt)]$$

Applying the average surfperch lipid level measured in the Lauritzen Channel (4.05%, n = 6 fish), the lipid-normalized surfperch tissue RBC would be 140,000 µg/kg lipid. Solving for the predicted sediment concentration yields a TOC normalized sediment RBC of 1,270,000 µg/kg TOC. Conversion of this value to dry weight, using the average TOC level measured in the Lauritzen Channel (2.2%, n = 10 fish), yields a dry weight sediment RBC of 27,900 µg/kg. This value is approximately 70 times higher than the mean 2010 reassessment RBC. Based on this reanalysis, it seems clear that shiner surfperch and resident fish in general should not be risk drivers at this site.

Piscivorous Bird RBCs

As noted above, the 2008 surfperch data from CH2M Hill (2010a) are fundamentally inappropriate for modeling exposure to Forster's tern because they are of the wrong size class. Forster's terns do not eat these larger surfperch. Anchovy is the only fish species for which data exist in the appropriate size class, and the only bioaccumulation models developed in the 2010 ecological risk reassessment that are appropriate to model tern exposure are those based on the anchovy data. The anchovy logistic regressions, like all bioaccumulation models based on the 2008 fish tissue data, are of questionable reliability because of the unknown sediment concentration associated with individual samples from the Lauritzen Channel. However, application of the regressions to the Forster's tern tissue RBC of 593 µg/kg yields the following.

The anchovy bulk concentration bioaccumulation model is as follows (CH2M Hill 2010a, Table 9):

$$\ln[Fish\ DDT\ (\mu g/kg\ wet\ wt)] = 2.400 + 0.475\ \times \ln[Sediment\ DDT(\mu g/kg\ dry\ wt)]$$

Solving this equation for sediment concentration yields a dry weight sediment RBC for tern of 4,400 µg/kg, a value 10 times higher than the mean sediment RBC for protection of Forster's tern in the 2010 ecological risk reassessment (440 µg/kg; CH2M Hill 2010a, Table 21).

The lipid/TOC normalized bioaccumulation model for anchovy is as follows (CH2M Hill 2010a, Table 10):

$$\ln[Fish\ DDT\ (\mu g/kg\ lipid)] = 4.3934 + 0.4404\ \times \ln[Sediment\ DDT\ (\mu g/kg\ dry\ wt)]$$

Applying the average anchovy lipid level measured in the Lauritzen Channel (1.67%, n = 3 composites of 43 fish each), the lipid-normalized tissue RBC for tern would be 35,500 µg/kg lipid. Solving for the predicted sediment concentration yields a TOC normalized sediment RBC of 999,000 µg/kg TOC. Conversion of this value to dry wt, using the average TOC level measured in the Lauritzen Channel (2.2%, n = 10) yields a dry weight sediment RBC of 22,000 µg/kg. This value is approximately 50 times higher than the mean sediment RBC for protection of tern in the 2010 risk reassessment.

The cormorant fish tissue DDT RBC is 49% higher than the tern RBC (882 and 593 µg/kg wet wt respectively). Because of the non-linear relationship between fish tissue and sediment concentrations, this ratio is not fully proportional when translated to sediment RBCs. However, the tern values are protective of cormorant when the same fish bioaccumulation models are used. Given the diverse diet of cormorant, the logistic regression for all fish is more realistic than any single-species regression. The bulk concentration bioaccumulation model for all fish combined is as follows (CH2M Hill 2010a, Table 9):

$$\ln[Fish\ DDT\ (\mu g/kg\ wet\ wt)] = 2.320 + 0.575\ \times \ln[Sediment\ DDT\ (\mu g/kg\ dry\ wt)]$$

Solving this equation for sediment concentration yields a dry weight sediment RBC for cormorant of 2,345 µg/kg, a value more than 3 times higher than the mean female cormorant RBC of 700 µg/kg from the 2010 ecological risk reassessment (CH2M Hill 2010a).

The lipid/TOC normalized bioaccumulation model for all fish is as follows (CH2M Hill 2010a, Table 10):

$$\ln[Fish\ DDT\ (\mu g/kg\ lipid)] = 4.9732 + 0.4468\ \times \ln[Sediment\ DDT\ (\mu g/kg\ dry\ wt)]$$

Applying the average lipid level measured in all Lauritzen Channel fish (2.30%, n = 34 samples), the lipid-normalized fish tissue RBC would be 38,300 µg/kg lipid. Solving for the predicted sediment concentration yields a TOC normalized sediment RBC of 266,000 µg/kg TOC. Conversion of this value to dry weight, using the average TOC level measured in the Lauritzen Channel (2.2%, n = 10 samples) yields a dry weight sediment RBC of 5,854 µg/kg. This value is more than 8 times higher than the mean 2010 reassessment RBC for female cormorant.

Human Health RBC

The 2010 human health risk reassessment (CH2M Hill 2010b) used bioaccumulation models for shiner surfperch to predict a sediment RBC that would be protective of human health, a decision that was used without review by the draft FFS. Apart from the problems associated with the surfperch bioaccumulation model that are reviewed above, the exclusive use of surfperch data to predict human exposure is inappropriate and scientifically unjustifiable. The implied assumption

that surfperch are a highly consumed species relative to all other sampled fish is not justified by the 2010 risk reassessment or the FFS and is contradicted by the angler survey (APEN1998) relied upon by CH2M Hill (2010b) to quantify human fish ingestion. In fact, there is no basis to select any single bioaccumulation model for calculation of a sediment RBC to protect human health, since humans consume a variety of fish species. Human exposure should be modeled using relationships developed for multiple species of fish.

For the purposes of estimating sediment RBCs from the corrected human health fish tissue RBC of 8.59 mg/kg (wet wt), we have applied two multi-species logistic regressions from the 2010 risk reassessment: all fish and benthic fish.

The bulk concentration bioaccumulation model for all fish combined is as follows (CH2M Hill 2010a, Table 9):

$$\ln[Fish\ DDT\ (\mu g/kg\ wet\ wt)] = 2.320 + 0.575\ \times \ln[Sediment\ DDT\ (\mu g/kg\ dry\ wt)]$$

Solving this equation for sediment concentration yields a dry weight sediment RBC of 123,000 µg/kg, a value 273 times higher than the human health RBC of 450 µg/kg from the 2010 human health risk reassessment (CH2M Hill 2010b), which was also the RG proposed in the draft FFS to protect human health.

The lipid/TOC normalized bioaccumulation model for all fish is as follows (CH2M Hill 2010a, Table 10):

$$\ln[Fish\ DDT\ (\mu g/kg\ lipid)] = 4.9732 + 0.4468\ \times \ln[Sediment\ DDT\ (\mu g/kg\ dry\ wt)]$$

Applying the average lipid level measured in all Lauritzen Channel fish (2.30%, n = 34 samples), the lipid-normalized fish tissue RBC would be 373,000 µg/kg lipid. Solving for the predicted sediment concentration yields a TOC normalized sediment RBC of 43,400,000 µg/kg TOC. Conversion of this value to dry weight, using the average TOC level measured in the Lauritzen Channel (2.2%, n = 10 samples) yields a dry weight sediment RBC of 955,000 µg/kg. This value is more than 2000 times higher than the mean 2010 reassessment RBC.

Alternatively, the logistic regressions for benthic fish can be used to calculate a sediment RBC. These samples include fish closely associated with sediments, as well as some larger fish with relatively high bioaccumulation levels, and include some minor game species like starry flounder.

The bulk concentration bioaccumulation model for benthic fish is as follows (CH2M Hill 2010a, Table 9):

$$\ln[Fish\ DDT\ (\mu g/kg\ wet\ wt)] = 2.191 + 0.656\ \times \ln[Sediment\ DDT\ (\mu g/kg\ dry\ wt)]$$

Solving this equation for sediment concentration yields a dry weight sediment RBC of 35,200 µg/kg, a value 78 times higher than the human health RBC of 450 µg/kg proposed in the draft FFS.

The lipid/TOC normalized bioaccumulation model for benthic fish is as follows (CH2M Hill 2010a, Table 10):

$$\ln[Fish\ DDT\ (\mu g/kg\ lipid)] = 4.7231 + 0.5332\ \times \ln[Sediment\ DDT\ (\mu g/kg\ dry\ wt)]$$

Applying the average lipid level measured in all Lauritzen Channel benthic fish (1.49%, n = 8 samples), the lipid-normalized fish tissue RBC would be 577,000 µg/kg lipid. Solving for the predicted sediment concentration yields a TOC-normalized sediment RBC of 9,000,000 µg/kg TOC. Conversion of this value to dry weight, using the average TOC level measured in the Lauritzen Channel (2.2%, n = 10 samples) yields a dry weight sediment RBC of 199,000 µg/kg. This value is 440 times higher than the human health RBC proposed in the draft FFS.

Summary of Corrected Tissue and Sediment RBCs

The results of the RBC recalculations described above are summarized in Table 4. The RBCs derived in the 2010 risk reassessment memoranda consistently, and in some cases egregiously, exaggerate realistic exposure and risk levels. EPA has apparently not reconsidered the appropriateness of these values or the methods used to derive them in the context of remedial decision-making. Based on this re-evaluation, a significant critical reconsideration should be part of the final FFS. Without alteration, the 2010 RBCs are unsupportable as RGs. When realistic and scientifically justifiable (i.e., RME) assumptions are substituted for the worst-case assumptions used in the 2010 risk reassessment, none of the sediment RBCs for DDT exceeds the original RG from the 1994 ROD (590 µg/kg).

Piscivorous birds (not fish) appear to be the ecological risk driver for DDT based on the estimated sediment RBCs in Table 4, but use of these values to set RGs must still consider the area use question. In their current form, these RBCs assume 100 percent area use, a value that is without question unrealistic. Actual area use can be highly site-specific and difficult to determine. However, extensive data exist on nesting sites for water fowl in the San Francisco Bay area, in particular Forster's terns. Prior to setting any revised cleanup levels to protect birds from DDT exposure, a defensible site-specific area use factor should be developed.

The DDT non-cancer risk sediment RBCs in Table 4 are many multiples higher than those calculated by CH2M Hill (2010b) due to the substitution of RME assumptions for extreme, worst-case assumptions. Determining appropriate levels of risk tolerance is ultimately a policy decision as well as a science decision, but the extreme range of values suggests that EPA should thoroughly re-evaluate the human exposure scenarios and input assumptions before finalizing any amended RGs for DDT at this site.

Example Cleanup Alternative Using Recalculated RGs

A full revised remedy selection is beyond the scope of this review. However, it is possible to demonstrate the magnitude of cleanup that more realistic risk-based RGs for DDT, such as those derived above, would support. The following example is provided for comparative purposes and is not intended to represent a fully optimized remedial design. It does, however, illustrate an approach that could be used to generate protective remedial alternatives that are cost-effective

and quantitatively linked to exposure reduction. The points made in the discussion above regarding the incomplete understanding of sources, source control, and sediment fate and transport should still be addressed prior to finalizing the FFS or selecting a remedy.

The goal of any risk-based cleanup should be to reduce area weighted average exposure for the entire channel (i.e., surficial sediment SWAC) to a level that meets all selected RBCs. Figure 2 is a Thiessen polygon map of the Lauritzen Channel generated using the most current surface sediment data from 2013. The current total DDT SWAC for the entire Channel is 7,627 µg/kg. We have evaluated three remedial scenarios with different target cleanup levels. All scenarios consider a combination of hotspot dredging and activated carbon amendment. All polygons with total DDT concentrations above 30,000 µg/kg are included in the dredging footprint for all scenarios, which is approximately 0.9 acres in size. For these calculations, post-remedial total DDT concentrations in dredged areas are assumed to be 66 µg/kg (the current mean value of Santa Fe Channel YBM sediment, see FFS, Table 3-3). Post remedial DDT concentrations in areas treated with activated carbon would be dependent on the mixing and binding efficiency of the amendment used. Because there is uncertainty about the net effectiveness of a carbon amendment remedy, we have modeled two values – 95% exposure reduction (a level demonstrated to be feasible in bench scale testing) and 80% exposure reduction (a value that allows for possible inefficiencies in field-scale implementation). All of the scenarios described below are based on a simple "hill-topping" approach, whereby the highest concentration polygons are remediated first. For a given scenario, the dredging footprint is implemented, then polygons are added to the carbon treatment footprint, in decreasing order of total DDT concentration, until the target SWAC for the Channel is reached.

Scenario 1—Target SWAC = 1,000 µg/kg

The lowest recalculated sediment RBC is 2,345 µg/kg, a value calculated to protect double-crested cormorant assuming 100 percent area use in the Lauritzen Channel (see Table 4). Given the assumptions of the RBC recalculation described above, this RBC should easily be protective of all modeled human and ecological receptors. Cormorant, tern and other piscivorous waterfowl that may use Lauritzen Channel have very large foraging ranges. The small size of the Channel (less than 10 acres) is neither a significant fraction of cormorant foraging range, nor is it a significant fraction of the available local habitat for waterfowl. Accurately estimating area use for wildlife or fractional intake for human receptors is challenging at any site, and conservative approaches are typically used (e.g., RME scenarios, as described above in the human health RBC discussion). However, setting area use factors for wildlife or fractional intakes for humans at 100% at this small, restricted access site yields a worst-case bounding scenario with no relevance to actual exposure of any receptor population. Adjustment of area use / fractional intake to a realistic value would result in a proportional decrease in predicted exposure and increase in sediment RBC. For example, if a 50% area use factor were assumed for cormorant (still a highly conservative value), the predicted sediment RBC would be doubled (i.e., 4,690 µg/kg). However, in the interests of evaluating the magnitude of a protective cleanup that includes a significant safety factor on top of RME assumptions, a SWAC target value of 1,000 µg/kg has been chosen for this scenario. The objective is to demonstrate that a remedy can be designed using hotspot dredging and carbon amendment over a limited area that lowers exposure enough to protect all beneficial uses. Figure 3 illustrates the protective remedy

assuming carbon amendment would reduce exposure by 95%. The activated carbon amendment footprint is approximately 0.8 acres in size. Figure 4 illustrates the protective remedy if carbon amendment efficiency is reduced to 80%, resulting in a slightly increased carbon treatment footprint of 1.1 acres. At this target SWAC level, the cleanup footprint is not very sensitive to carbon performance.

Scenario 2—Target SWAC = 590 μg/kg

If the total DDT target SWAC was set at the level stipulated in the 1994 ROD, 590 μg/kg, a larger remedial footprint would be required. This level is clearly below any level required to protect beneficial uses, if realistic exposure assumptions for human and ecological receptors are made. However, the hotspot dredging plus carbon amendment technology discussed above can easily accommodate even this overly-protective cleanup target. Figure 5 illustrates a protective remedy assuming 95% exposure reduction for the carbon treatment with the same dredging footprint modeled under scenario 1. Figure 6 is the hill-topping remedy that would be required if 80% carbon treatment efficiency is assumed. The areas of the carbon treatment footprint for these remedial options are 1.8 acres and 2.9 acres, respectively. The influence of carbon treatment efficiency is proportionally larger at this target SWAC level, but the range is still relatively modest.

Scenario 3—Target SWAC = 400 μg/kg

We have also evaluated the total DDT cleanup target of 400 μg/kg proposed in the draft FFS. While not justifiable from a risk perspective (see above discussion), even this cleanup target is achievable using the hotspot dredging and activated carbon remedial approach we have described. At 95% carbon efficiency, the activated carbon footprint is 2.6 acres in size. At 80% carbon efficiency, the required carbon footprint is more than twice as large at 6.9 acres. While not a realistic assessment of the remedial scope required for protection of beneficial uses, this scenario makes two important points:

- Reliance on carbon amendment as the primary remediation technology can achieve even unrealistically protective remedial goals using a more cost-effective and less disruptive alternative to dredging alone.

- When cleanup targets are derived using inappropriate assumptions about exposure and risk, the result can be remedial designs that are disproportionately high relative to realistic exposure assumptions.

Other remedial footprints and options could achieve the same target SWACs and may be ultimately more cost-effective as the result of engineering feasibility or other considerations, but this exercise provides proof of concept for the combination dredging and activated carbon option as well as a simple sensitivity analysis for the selected sediment RBC.

References

Ainley, D.G., D.W. Anderson, and P.R. Kelly. 1981. Feeding ecology of marine cormorants in southwestern North America. Condor. 83: 120–131.

Anderson B.S., Hunt J.W., Phillips B.M., Stoelting M., Becker J., Fairey R., Puckett H.M., Stephenson M., Tjeerdema R., Martin M. 2000. Ecotoxicologic change at a remediated Superfund site in San Francisco, California, USA. Environmental Toxicology and Chemistry 19: 879–887.

APEN. 1998. A seafood consumption survey of the Laotian community of West Contra Costa County, California. Asian Pacific Environmental Network.

Baltz, D.M., G.V. Morejohn, and B.S. Antrim. 1979. Size selective predation and food habits of two California terns. Western Birds. 10: 17–24.

Becker, D.S. and T.C. Ginn. 2008. Critical evaluation of the sediment effect concentrations for polychlorinated biphenyls. Integr. Environ. Assess. Manag. 4: 156–170.

Beckvar, N., T.M. Dillon, and L.B. Read. 2005. Approaches for linking whole-body fish tissue residues for mercury or DDT to biological effects thresholds. Environ. Toxicol. Chem. 24: 2094–2105.

Bloom, M.S. 1995. A quantitative assessment of copper loading to San Diego Bay, CA. Thesis submitted in partial fulfillment for the degree Master of Public Health, San Diego State University, San Diego, CA. 158 pp.

Bluso-Demers, J., M.A. Colwell, J.Y. Takekawa, and J.T. Ackerman. 2008 Space use by Forster's terns breeding in South San Francisco Bay. Waterbirds. 31(3): 357–364.

Canadian Council of Ministers of the Environment. 1995. Protocol for the derivation of Canadian sediment quality guidelines for the protection of aquatic life. CCME EPC-98E. Ottawa, ON.

Carlisle, J.C., D.W. Lamb, and P.A. Toll. 1986. Breaking strength an alternative indicator of toxic effects on avian eggshell quality. Environ. Toxicol. Chem. 5: 887–890.

CH2M Hill. 2008. Technical memorandum: Summary of fish tissue sampling and analysis, United Heckathorn Superfund Site, Richmond, CA, May–June 2008. Prepared for Sharon Lin/EPA. Prepared by Tamara Frank/ E2 CH2M Hill, Dennis Shelton/CH2M Hill, and Gayle Lytle/CH2M Hill. 102 pp.

ED_000946_Recollect_00071236-00049

CH2M Hill. 2010a. Technical memorandum: Draft reassessment of remediation levels to address risks to ecological receptors at the United Heckathorn Superfund Site, Richmond, CA. Prepared for Sharon Lin/EPA, Ned Black/EPA. Prepared by Brad Sample/CH2M Hill, Irvine, CA. 78 pp.

CH2M Hill. 2010b. Technical memorandum: Reassessment of total DDT and dieldrin remediation levels to address the fish consumption pathway at the United Heckathorn Superfund Site, Richmond, CA. Prepared for Sharon Lin/EPA and Sophia Serda/EPA. Prepared by Julie Spahn/CH2M Hill, Dennis Shelton/CH2M Hill, and Gayle Lytle/CH2M Hill. 56 pp.

CH2M Hill. 2011. Third five-year review report for United Heckathorn Superfund Site, Richmond, California.

CH2M Hill. 2014. Source identification study report, United Heckathorn Superfund Site.

Cheng, N. 1997. Simplified settling velocity formula for sediment particles. J. Hydraul. Eng. 123(2): 149–152.

EOA. 2007. Concentrations of PCBs in stormwater conveyance systems in the Cutting Boulevard and Wright Avenue drainage areas (Richmond, CA). Prepared for: Contra Costa Clean Water Program, Martinez, CA. EOA, Inc., Oakland, CA. 29 pp.

Ghosh U, R.G. Luthy, G. Cornelissen, D. Werner, and C.A. Menzie. 2011. In-situ sorbent amendments: A new direction in contaminated sediment management. Environmental Science & Technology. 45(4): 1163–1168.

MacDonald, D.D., R.S. Carr, F.D. Calder, E.R. Long, C.G. Ingersoll. 1996. Development and evaluation of sediment quality guidelines for Florida coastal waters. Ecotoxicology. 5: 253–278.

Pacific EcoRisk. 2009. Sediment characterization sampling and analysis results (SAR) for the Levin-Richmond Terminal Corporation Berth A Maintenance Dredging Program. Episode 1. Prepared for Levin-Richmond Terminal Corporation, Richmond, CA. Prepared by Pacific EcoRisk, Fairfield, CA. 29 pp.

Patmont, C.R., U. Ghosh, P. LaRosa, C.A. Menzie, R.G. Luthy, M.S. Greenberg G. Cornelissen, E. Eek, J. Collins, J. Hull, T. Hjartland E. Glaza, J. Bleiler, and J. Quadrini. 2015. In situ sediment treatment using activated carbon: A demonstrated sediment cleanup technology. Integr. Environ. Assess. Manag. 11: 195–207.

Paulsen, S.C., E.J. List, and P.H. Santschi. 1999. Modeling variability in 210Pb and sediment fluxes near the Whites Point outfalls, Palos Verdes shelf, California. Environ. Sci. Technol. 33: 3077–3085.

Polissar, N.L., M. Neradilek, A.Y. Aravkin, P. Danahar, and J. Kalat. 2012. Statistical analysis of national and Washington state fish consumption data. Draft. Prepared for the Washington State Department of Ecology. Prepared by The Mountain-Whisper-Light Statistics, Seattle, WA.

Sea Engineering. 2014. United Heckathorn Superfund site, Richmond, California, DDT fate and transport study.

Smith, S.L., D.D. MacDonald, K.A. Keenleyside, C.G. Ingersoll, and J. Field. 1996. A preliminary evaluation of sediment quality assessment values for freshwater ecosystems. J. Great Lakes Res. 22: 624–638.

Sullivan, K.L., P.D. Curtis, R.B Chipman, and R.D. McCullough. 2006. The double-crested cormorant, issues and management. Dept. of Natural Resources, Cornell University, Ithaca, NY. 36 pp.

Tomaszewski, J.E., D. Werner, and R.G. Luthy. 2007. Activated carbon amendment as a treatment for residual DDT in sediment from a Superfund site in San Francisco Bay, Richmond, California, USA. Environmental Toxicology and Chemistry. 26(10): 2143–2150.

U.S. Environmental Protection Agency (USEPA). 1989. Risk assessment guidance for Superfund. Volume I. Human health evaluation manual (Part A) interim final. U.S. Environmental Protection Agency. EPA/540/1-89/002.

U.S. Environmental Protection Agency (USEPA). 2001. First five-year review report for United Heckathorn Superfund site. Town of Richmond, Contra Costa County, California. Prepared by USEPA Region IX, San Francisco, CA.

U.S. Environmental Protection Agency (USEPA). 2005. Contaminated sediment remediation guidance for hazardous waste sites. EPA-540-R-05-012. Office of Solid Waste and Emergency Response. 236 pp.

U.S. Environmental Protection Agency (USEPA). 2006. Second five-year review report for United Heckathorn Superfund site. Richmond, California. Prepared for contract No. 68-W-98-225/WA NO. 214-FRFE-09R3. USEPA Region IX, San Francisco, CA.

U.S. Environmental Protection Agency (USEPA). 2011. Third five-year review report for United Heckathorn Superfund site. Richmond, California. Prepared for contract No. EP-S9-08-04/WA NO. 214-FRFE-09R3. USEPA Region IX, San Francisco, CA.

U.S. Environmental Protection Agency (USEPA). 2013. Use of amendments for in situ remediation at Superfund sediment sites. OSWER Directive 9200.2-128FS. Office of Superfund Remediation and Technology Innovation. 61 pp.

U.S. Food and Drug Administration (FDA). 2006. Estimating dietary intake of substances in food. http://www.fda.gov/food/guidancecomplianceregulatoryinformation/guidancedocuments/foodingredientsandpackaging/ucm074725.htm. Accessed on January 13, 2012. Last updated in August 2006. U.S. Food and Drug Administration, Center for Food Safety andApplied Nutrition.

US Navy. 1998. Copper loading to U.S. Navy harbors. Norfolk, VA; Pearl Harbor, HI; and San Diego, CA. H.D. Johnson and J.G. Grovhoug. Technical Document 3052. 79 pp.

Figures

ED_000946_Recollect_00071236-00053

Figure 1.
2007 Sediment Samples

May 20, 2015 / P:\14\1406103.000_Parr_Richmond\GIS\projects\2007_locations.mxd

Figure 2.
2013 Sediment Samples

May 20, 2015 / P:\14\1406103.000_Parr_Richmond\GIS\projects\2013_locations.mxd

Figure 3.
Example Remedial Footprint
SWAC Target = 1,000 ppb
Carbon Efficiency = 95%

May 20, 2015 / P:\14\1405103.000_Parr_Richmond\GIS\projects\2013_location\...\example remed footprints.mxd

Figure 4.
Example Remedial Footprint
SWAC Target = 1,000 ppb
Carbon Efficiency = 80%

May 29, 2015 / P:\14\1406103.000_Parr_Richmond\GIS\projects\2013_locations - example remed footprints.mxd

Figure 5.
Example Remedial Footprint
SWAC Target = 590 ppb
Carbon Efficiency = 95%

May 20, 2015 / P:\14\1406103.000_Parr_Richmond\GIS\projects\2013_locations - example remed footprints.mxd

Figure 6.
Example Remedial Footprint
SWAC Target = 590 ppb
Carbon Efficiency = 80%

May 20, 2015 / P:\14\1406103.000_Parr_Richmond\GIS\projects\2013_locations - example remed footprints.mxd

Figure 7.
Example Remedial Footprint
SWAC Target = 400 ppb
Carbon Efficiency = 95%

May 20, 2015 / P:\[illegible]06103.000_Port_Richmond\GIS\projects\2013_locations - example remed footprint.mxd



Figure 8.
Example Remedial Footprint
SWAC Target = 400 ppb
Carbon Efficiency = 80%

May 20, 2015 / P:\14\1406103.000_Parr_Richmond\GIS\projects\2013_locations - example remed footprints.mxd

Tables

ED_000946_Recollect_00071236-00062

Table 1. Sediment SWAC and mean fish tissue concentrations in the Lauritzen Channel

	Sediments				All Fish and Shrimp			Shiner Surfperch			Benthic Fish		
Channel Reach	Area (ft^2)	Sample Count	DDT SWAC (µg/kg dry wt)	DDT SWAC (µg/kg TOC)	Sample Count	Mean Tissue DDT (µg/kg wet wt)	Mean Tissue DDT (µg/kg lipid)	Sample Count	Mean Tissue DDT (µg/kg wet wt)	Mean Tissue DDT (µg/kg lipid)	Sample Count	Mean Tissue DDT (µg/kg wet wt)	Mean Tissue DDT (µg/kg lipid)
North	183,916	11	12,729	733,646	34	1,888	80,788	6	5,342	122,403	8	2,656	178,160
South	231,295	12	2,492	112,624									
Total	415,211	23	7,026	387,704									

Notes: See Figure 1 for sediment sample locations and reach boundaries.
TOC-normalized SWAC calculated using measured TOC values when available and the Lauritzen Channel average value (2.2%) when not available.
Benthic fish include flatfish (halibut, sanddab, starry flounder), goby, and staghorn sculpin.

ED_000946_Recollect_00071236-00063

Table 2. Range of Possible DDT BSAF Values in the Lauritzen Channel

	Sediment Concentration		All Biota				Shiner Surfperch				Benthic Fish			
			Measured BSAF		Regression Model		Measured BSAF		Regression Model		Measured BSAF		Regression Model	
	µg/kg dry wt	µg/kg TOC	ww/dw	lipid/ TOC	ww/dw	lipid/ TOC	ww/dw	lipid/ TOC	ww/dw	lipid/ TOC	ww/dw	lipid/ TOC	ww/dw	lipid/ TOC
Maximum	53,765	1,143,936	0.04	0.07	0.10	0.06	0.10	0.11	0.39	0.11	0.05	0.16	0.21	0.17
Minimum[1]	23	1,062	82.10	76.04	2.68	3.06	232.24	115.22	5.08	2.06	115.48	167.70	3.04	4.35
North SWAC	12,729	733,646	0.15	0.11	0.18	0.08	0.42	0.17	0.62	0.14	0.21	0.24	0.35	0.49
South SWAC	2,492	112,624	0.76	0.72	0.37	0.23	2.14	1.09	1.07	0.30	1.07	1.58	0.61	0.28
Total SWAC	7,026	387,704	0.27	0.21	0.24	0.12	0.76	0.32	0.76	0.18	0.38	0.46	0.42	0.28
CH2M Hill Average[1]	10,648	484,000	0.18	0.17	0.20	0.10	0.50	0.25	0.66	0.16	0.25	0.37	0.37	0.25

Note: Measured BSAFs are the ratio of mean tissue concentration and sediment SWAC.
Regression model BSAFs are the ratio of tissue concentration predicted by logistic regression models from CH2M Hill (2010a) and sediment SWAC
CH2M Hill average value from CH2M Hill (2008).

[1] TOC not available. TOC-normalized values calculated using measured average TOC in the Lauritzen Channel (2.2%).

ED_000946_Recollect_00071236-00064

Table 3. Fish Tissue Risk-Based Calculation Parameters

Exposure Parameter	Units	CH2M Hill (2010b)	Alternative
THQ	unitless	1	1
BW	kg	70	70
AT	days	10,950	10,950
DDT RfD	mg/kg-day	0.0005	0.0005
EF	days/year	350	350
ED	years	30	30
$Frac_s$	unitless	0.5	0.1
IR_{fish}	g/day	85.1	42.5
CF	kg/g	0.001	0.001
Fish Tissue Risk-Based Concentration	mg/kg	0.86	8.59

Table 4. Results of DDT fish tissue and sediment RBC corrections

	Tissue RBC (µg/kg wet wt)		Sediment RBC (µg/kg dry wt)		
				Corrected RBC	
Receptor	2010 RBC[1,2]	Correction	2010 RBC[1,2]	(ww/dw) Model	(lipid/TOC) Model[3]
Ecological Risk-Driver					
Shiner surfperch	600	4,620	400	5,650	27,900
Forster's tern[4]	593	593	440	4,400	22,000
Double-crested cormorant[5]	882	882	700	2,345	5,854
Human Health Risk-Driver[6]	860	8,590	450		
All fish				123,000	955,000
Benthic fish				35,200	199,000

[1] Ecological values from CH2M Hill (2010a). Cormorant values are for females. Sediment RBCs are mean values.

[2] Human health values from CH2M Hill (2010b). Based on non-cancer risk HI = 1. Sediment RBC calculated using surfperch accumulation model.

[3] Corrected sediment RBC from lipid/TOC normalized model converted to dry wt basis using average TOC of 2.2%.

[4] Corrected sediment RBC for tern estimated using anchovy bioaccumulation logistic regressions.

[5] Corrected sediment RBC for cormorant estimated using all fish bioaccumulation logistic regressions.

[6] Corrected sediment RBC for human health calculated using both all fish and benthic fish bioaccumulation logistic regressions.

ED_000946_Recollect_00071236-00066

Attachment B

ANCHOR QEA

27201 Puerta Real, Suite 350
Mission Viejo, California 92691
Phone 949.347.2780
www.anchorqea.com

DRAFT MEMORANDUM

To:	Joe Kelly, President, Montrose Chemical Corporation	**Date:**	May 22, 2015
From:	Michael Whelan, P.E. and John Verduin, P.E. Anchor QEA, LLC	**Project:**	150754-01.01
Cc:	Kelly Richardson, Jeff Carlin and Steven Lesan, Latham & Watkins David Templeton, Anchor QEA, LLC		
Re:	Engineering Review of Sediment Remediation Assumptions and Costs Presented in Draft Focused Feasibility Study Former United Heckathorn Marine Sediment Site, Richmond, California		

INTRODUCTION

This technical memorandum presents a review of the Draft Focused Feasibility Study (Draft FFS) recently issued by the U.S. Environmental Protection Agency (USEPA) for cleanup measures at the Former United Heckathorn site in Richmond, California (Site; Figure 1). The Draft FFS presents the development and analysis of remedial alternatives for marine sediments that continue to be impacted by various contaminants of concern in the Lauritzen Channel (referred to herein as "the Channel"), following an initial cleanup attempt in 1996 and 1997.

This review focuses on engineering, design, and implementability issues relative to the USEPA's alternatives analysis, provides commentary on their screening of remedial alternatives, and points out areas where their assumptions and cost predictions appear to be incomplete or unrealistic. As such, we recommend that USEPA more completely screen the options that they have proposed, and consider additional options, as part of their finalization of the Draft FFS. As part of this review, we have developed conceptual-level opinions of probable cost for key aspects of the cleanup work. Costs, where provided, are intended as a Rough Order-of-Magnitude (ROM) level, as appropriate for the early and conceptual nature of the cleanup alternatives described.

EXECUTIVE SUMMARY

USEPA's Draft FFS for the United Heckathorn Sediment Site evaluates three alternatives for conducting further remedial activities in the Lauritzen Channel (in addition to a No Action scenario). All three alternatives are heavily weighted toward dredging the Channel; in the majority of the Channel (the East and West Side areas), USEPA only evaluated dredging. Two of the alternatives also included varying amounts of engineered capping applied to parts of the Northern Head.

Based on our experience with similar projects, the Draft FFS does not present a realistic analysis of the difficulties, complications, durations, and costs of dredging the Lauritzen Channel. Specifically, the Draft FFS:

- Envisions that most of the channel (90%) can be dredged in an open and unconstrained manner, although most of the channel poses hindrances that will slow down the dredging process and take significantly longer than stated in the Draft FFS.
- Underestimates the expected volume of sediment that would need to be removed from the Channel, based on an unrealistic description of how cleanup dredging is designed and implemented.
- Underestimates the costs of transport and disposal at an off-site and out-of-state location, as well as underestimating several other associated costs of the project.
- Largely overlooks the considerable degree of impacts to the public, environment, and community that would accompany a lengthy period of dredging and sediment transport.

As a result, we expect that the actual cost of designing and implementing a remedial dredging project in the Channel will be nearly twice the cost estimated in the Draft FFS, and that the work will take several months longer – potentially extending into a second construction season, given the annual regulatory dredging closure period for salmonids protection. Given these considerations, it seems imprudent for USEPA to emphasize dredging sediment quantities of this magnitude without a more comprehensive evaluation of alternative remedial approaches in the Channel. Alternative remedies, potentially combined with focused dredging of locally elevated chemical concentrations, is a reasonable and implementable course of action that bears further evaluation.

By only pursuing alternatives that are heavily weighted toward dredging, USEPA failed to properly assess the feasibility of other remedial approaches that are more cost-effective and which could significantly reduce environmental and community impacts associated with dredging. Engineered capping offers a much more cost-effective potential solution for contaminated sediments, by confining them permanently in place. Further, USEPA has noted the effectiveness and implementability of in-situ treatment of the sediment using activated carbon, as well as its even greater potential cost savings. Despite these benefits, engineered capping and in-situ treatment by activated carbon placement were only evaluated by USEPA for the Northern Head area and as a source control measure. In our opinion, both remedial approaches have potential to be used more widely in the Channel. Finally, on-site confined sediment disposal could be an attractive option for the Channel, because it lessens or eliminates the need for costly off-site hauling of sediment while providing usable uplands area. While USEPA briefly notes some limitations with these alternatives, those limitations have been successfully overcome at other sites nationwide which faced similar challenges, including project examples for which Anchor QEA has been involved with planning, designing, monitoring, and overseeing implementation. (See further detail on Anchor QEA's unique qualifications, below.)

In summary, it is imperative that the Draft FFS fully vet the alternatives of capping, in-situ treatment with activated carbon, and confined disposal, to inform the public and decision makers of all potentially feasible options, because of these alternatives' potential for effective remediation and cost savings, and because the three proposed dredging alternatives have numerous challenges of their own. To that end, we have provided rough-order-of-magnitude cost comparisons for key cost elements of engineered capping, in-situ treatment with activated carbon, and a conceptual confined disposal alternative for the site.

QUALIFICATIONS AND EXPERIENCE OF ANCHOR QEA

Anchor QEA provides this review and commentary as a national leader in designing and performing construction of a wide range of sediment remediation projects at sites similar to the Lauritzen Channel. Our review has been developed based on our experience with numerous successfully completed sediment projects in California, the West Coast, and nationwide, making our views an important addition to the project documentation and

decision-making process. Relevant project experiences include the following example projects, for which we have provided design and construction management services:

- **San Diego Shipyards**. This project, currently ongoing with Anchor QEA acting as construction manager, involved dredging in two neighboring heavily used shipyards, with upland disposal of sediments and placement of sand layer in underpier areas.
- **Campbell Shipyards, San Diego**. This project involved localized dredging with upland disposal and engineered capping of undredged material. Work was sequenced so as to avoid impacting the active use of an adjoining Port terminal.
- **Rhine Channel, Newport Beach.** This project involved contaminated sediment dredging from a channel heavily used by private vessels, with barge transport of sediment and placement in a nearshore confined disposal site.
- **IR Site 7 and Middle Harbor Redevelopment, Port of Long Beach**. This project involved contaminated sediment dredging from a Port waterfront area, with sediment placement in a nearby nearshore confined disposal site.
- **Port Hueneme CAD, Oxnard Harbor District**. This project involved excavation of a submerged sediment disposal cell, use of excavated sand for beach nourishment, dredging of contaminated sediments from actively used Port and Navy wharves, and placement of sediment into the cell for permanent confinement.
- **Los Angeles River Estuary, Long Beach**. This project involved dredging of an industrialized river mouth with placement of sediments in a designated offshore area where they were covered with clean material.
- **East Waterway Deepening Project, Port of Seattle, Washington**. This project took place in a heavily used Port industrial waterway, and involved dredging and upland disposal of contaminated sediment. Operational constraints included dredging around vessel traffic and ongoing Port operations.
- **Terminal 4 Deepening, Port of Portland, Oregon**. Similar to the East Waterway project in Seattle, this project took place in a heavily used industrial area, with dredging and upland disposal of contaminated sediment. The project involved dredging around vessel traffic and ongoing commercial operations.
- **Confined Disposal Facilities for contaminated sediment at the Sitcum Waterway, St. Paul Waterway, and Hylebos Waterway at the Port of Tacoma, Washington**. Each of these projects involved active port terminal complexes, and dredging and sediment placement needed to be sequenced around ongoing industrial operations.

- **Esquimalt Harbor, Canada.** Project involves dredging, placement of residuals cover, and environmental monitoring - all accomplished in a heavily used harbor area.
- Similar efforts on nationally significant sediment remediation projects at the **Hudson River** and **Onondaga Lake** in New York State and **Fox River** in Wisconsin, among many others.

The potential options for sediment remediation discussed in the Draft FFS and in this memorandum are all activities which Anchor QEA has successfully designed and overseen construction for other projects. Our experience and perspective allows for a realistic opinion of the cost factors applicable to these alternatives conducted as a USEPA cleanup program, specifically in the Bay Area.

PROJECT BACKGROUND

Marine sediments impacted by dieldrin and DDT (among other contaminants of concern) have been present historically in the Lauritzen Channel and Parr Canal adjoining the former United Heckathorn site and were addressed under a 1994 Record of Decision (ROD) and subsequent Consent Decrees (CD), from USEPA (1994). Upland soils were addressed as separate remedial actions. Figure 2 depicts the Lauritzen Channel along with its recently surveyed bathymetry.

In 1996 and 1997, the Montrose Chemical Corporation of California, Inc. (Montrose Chemical), performed remedial actions in the Lauritzen Channel and Parr Canal, pursuant to a USEPA CD, as follows:

- Mechanical dredging of 107,000 cubic yards (cy) of sediments (in-situ volume) was conducted, primarily from the Lauritzen Channel (with some from the adjacent Parr Canal), with on-site dewatering, off-site transport by rail, and landfill disposal in Utah.
- Dredging was designed to remove younger bay muds from the Lauritzen Channel and Parr Canal, down to the underlying, older bay mud. The site remediation goal for sediments was 590 parts per billion (ppb) for DDT.
- After reaching the design depth, a 6- to 18-inch layer of clean sand was placed over dredged areas in the Channel and in underpier areas.

- Construction of a cap over upland portions of the facility was completed, consisting of reinforced concrete in some areas and geotextile fabric and gravel in others.

Following the completion of remedial actions in 1997, post-cleanup surface sediment concentrations were measured, and a period of post-remediation monitoring began, with a frequency of 5 years (as needed) between monitoring events. Post-remedial monitoring results are documented in a series of 5-year review reports, prepared by USEPA (2001, 2006, and 2011). In response to the findings in these reports, USEPA has performed further site studies to evaluate possible further cleanup options. For example, a Source Identification Study Report, prepared by CH2M Hill (2014) on behalf of USEPA evaluated available monitoring data and possible sources of recontamination.

To address the continued presence of dieldrin and DDT in the Lauritzen Channel, USEPA issued a Draft FFS for the Site, which describes four cleanup alternatives:

- Alternative 1: No action
- Alternative 2: Dredging of the East Side and West Side areas; capping the Northern Head, under piers, and side slope areas; and source control measures
- Alternative 3: Dredging of the East Side, West Side, and portion of the Northern Head; capping the remainder of the Northern Head, under piers, and side slope areas; and source control measures
- Alternative 4: Dredging of the East Side, West Side areas, and Northern Head; capping under piers, and side slope areas; and source control measures

Aside from the No Action alternative, the list of alternatives in the Draft FFS is focused almost entirely on the concept of dredging impacted sediments, with off-site transportation to an out-of-state landfill. The application of engineered capping is confined only to the Northern Head. On-site confined disposal of sediments was eliminated as an option for this Site. In-situ treatment was also eliminated as an option for the Site.

In the next section of this memorandum, we explain how certain key assumptions and expectations described for dredging in the Draft FFS, are unrealistic, and significantly underestimate the time, difficulty, and cost of sediment dredging with off-site disposal. Later in this memorandum, we discuss why the alternative measures of engineered capping, in-situ

treatment using activated carbon, and on-site confined sediment disposal are worthy of further review by USEPA.

DREDGING ASSUMPTIONS UNDER-PREDICT COMPLICATIONS AND COSTS

All of the active cleanup options considered in the Draft FFS are largely centered on removal of contaminated sediments by dredging, with disposal at an off-site, out-of-state, permitted landfill. The total volume of sediment removal, and the overall rate, duration, and costs for the work, were estimated for the various options. For Alternative 4, in which virtually all of the Lauritzen Channel is dredged (except for underpier areas and side slopes), the total predicted dredged volume presented in the Draft FFS was 66,000 cy, and the total estimated cost was $22,711,303. This amounts to a price of approximately $344 per cubic yard. (Alternatives 2 and 3 had lesser dredging volumes and proportionately lower costs.) This total price per cubic yard—intended to be inclusive of all project elements, including permitting, design, implementation, and monitoring—appears to be low compared to recently completed projects in the United States and California, which typically end up with prices approximating $450 or more per cubic yard (such as the recently completed South Shipyard Sediment cleanup in San Diego, which had a total cost between $420 and $440 per cubic yard).

In our estimation, and given our experience with dredging projects similar to those proposed in the Draft FFS, the actual design and implementation of a remedial dredging project has been considerably oversimplified in the analysis presented in the Draft FFS. As a result, we expect that redredging the Lauritzen Channel would be significantly more time-consuming and expensive than the Draft FFS envisions. The following sections present a closer look at the dredging design process, and the actual construction costs that should be expected, focusing in particular on three critical areas of USEPA's analysis:

- The difficulty of dredging in the Lauritzen Channel has been underestimated; as a result, USEPA's dredging rates and costs are overly optimistic.
- The expected volume of sediment that would be removed from the Lauritzen Channel has been underestimated in USEPA's analysis. Certain practical aspects of the dredging design and construction process will inevitably lead to a greater mass of sediment being removed.

- Actual sediment disposal costs may be considerably higher than those assumed in the USEPA's analysis.

Difficulty of Dredging in Lauritzen Channel Has Been Underestimated

Remedial construction would have to work around shoreline structures and berthed vessels, and would need to be scheduled around ongoing vessel traffic and facility activities in the Lauritzen Channel to avoid potential costly impacts on industrial and commercial operations. This will have a sizable impact on the dredging process, to a degree that is severely underestimated in the Draft FFS.

The Draft FFS Underestimates the Extent of Constrained Dredging

Because the Lauritzen Channel is only 200 to 250 feet wide, there is little room for vessels to maneuver. As a result, we anticipate that dredging within the channel will encounter numerous and frequent delays and disruptions. USEPA has separated the dredging area into two categories: "open area" dredging, and "tight area" dredging, and has estimated the rate and cost of dredging for each type of area.

The Draft FFS makes the unsupported assumption that 10% of the dredging volume in the Lauritzen Channel would qualify as "tight area" dredging, and the remaining 90% qualifies as "open area" dredging. This assumption is intended to recognize the complicating effect of adjacent structures, but in our experience the 90%/10% split greatly under-represents the extent of impacts that would be posed by marine structures and active vessel operations at the berths and within the relatively narrow channel itself. This is especially true given the considerable marine activities that currently take place in the Lauritzen Channel, as summarized in the Sediment Transport Study (CH2M Hill 2013):

> *The present description of vessel activity is based upon conversations with vessel and terminal operators in the area and anecdotal observations. The most common large bulk carrier vessels into the Lauritzen Channel are of the Handysize design between 40,000 and 55,000 Deadweight Tons (dwt) going to the Levin facility. The typical vessel docks and departs with two tugs. The tugs are characterized as tractor tugs.* [...]

Manson Construction Company has its main San Francisco Bay berthing and staging facility on the west side of the Lauritzen Channel. Manson generally has on the order of 6 to 10 unpowered crane and construction barges anchored with spuds in the channel. These barges are moved with tugs in the 1000 hp class. The values presented herein will be further investigated.

As is shown on Figure 3, constraints on the dredging process will result from a number of factors, including:

- Proximity of side slopes, wharves, and structures;
- Positioning of moored vessels and barges, which typically cannot be changed and can cause delays to the dredging process; and
- Allowance for marine traffic to move through the area of dredging, which requires movement of dredging barges, support vessels, and in-water environmental controls (turbidity curtains).

Thus, the amount of dredging that qualifies as constrained is much greater than 10%, and the proportions may very well be reversed, as there is very little of the channel that would qualify as open. For this estimation, it is realistic to assume that 75% of dredging is constrained, and that only 25% (and possibly less) is unconstrained, or open.

The Draft FFS Overestimates Dredging Production Rates

Based on our experience with remedial dredging, the Draft FFS has overestimated the rate that can be expected for dredging in the Lauritzen Channel. Although the assumptions of a 4-cy bucket and continuous 24-hour 7-day working schedule are reasonable, the production will be slowed by additional variables, such as dredge cycle time and the percentage of uptime (the percentage of in-water time that the dredging equipment is actively dredging, which is a function of pauses for movement, shift changes, water management, equipment maintenance, regular repairs, etc.) that USEPA has failed to account for in the Draft FFS. With these expectations, Table 1 presents updated estimates of production rates for dredging.

Table 1
Estimation of Dredging Production Rates

Category	Open-Water Dredging Areas	Constrained Dredging Areas
Number of Dredges Operating	1	1
Dredging Bucket Size	4 cubic yards	4 cubic yards
Dredging Schedule	Continuous (24/7)	Continuous (24/7)
Bucket Cycle Time	2.5 minutes	4 minutes
Dredging Uptime	60% of time	50% of time
Bucket Recovery	70% of bucket volume	70% of bucket volume
Estimated Daily Dredge Production Rate	**970 cubic yards/day**	**500 cubic yards/day**

For comparison, the Draft FFS indicates dredging production rates of 1,500 cy per day for open areas, and 1,250 cy per day for constrained (tight) dredging areas.

Dredging Volumes Have Been Underestimated

USEPA estimated the volume of surficial sediments (Young Bay Mud [YBM]) in the Lauritzen Channel to be approximately 66,000 cy, based on the thickness of Young Bay Mud sediments observed in a series of sediment cores obtained in 2013. Their evaluation assumed that the Young Bay Mud is the material that is impacted by dieldrin and DDT, and thus is the volume to be targeted for dredging. What the Draft FFS appears to have overlooked, however, are some key practical aspects of the dredging design and construction process which, in implementing the identified dredging alternatives, will inevitably lead to a greater mass of sediment being removed than the 66,000 cy of YBM.

To remove the targeted YBM material, an implementable dredge plan needs to identify discrete target dredging depths, selected to completely encompass the targeted sediments. Because an irregular mass of targeted sediments needs to be converted into a series of flat, bounded dredging areas, the overall volume of material removal would increase. As an example of how dredging would need to be designed, we have developed a conceptual dredge plan for the Lauritzen Channel, shown on Figure 4. This dredge plan also includes the removal of materials from adjoining side slopes.

The conceptual dredge plan shown on Figure 4 was developed by identifying the required depth of sediment removal at each of the 2013 sediment cores (based on the presence of YBM and extent of cleanup criteria exceedances for dieldrin and DDT), and selecting a representative target depth for dredging in various areas of the channel. Due to localized irregularities in the sediment thickness and target depth, and the need to divide the project area into manageable subunits, it is necessary to establish target dredge depths that are frequently deeper than the YBM depths indicated at individual core locations. Dredging depths are frequently determined by taking the necessary depth of sediment removal, and rounding up to the nearest foot deeper.

The contractor will also remove an additional quantity of overdredge volume from below the target dredge depths to ensure that they have fully removed the targeted material. An overdredging allowance needs to be anticipated to ensure that the neatline volume is fully removed, accounting for the accuracy of the dredging process. For remedial dredging projects, specified overdredging allowances are typically in the range of 1 to 2 feet.

The conceptual dredge plan shown on Figure 4 results in the following approximate dredging volumes for the full extent of the Lauritzen Channel:

- 70,000 cubic yards for dredging to the targeted elevations and side slopes
- Plus 10,000 cubic yards representing 1 foot of overdredging
- Equaling approximately 80,000 cy total dredging volume

After dredging to design grades is completed in a portion of the site, subsequent sampling will be needed to confirm whether remedial goals have been accomplished by the dredging. The dredging process will result in some amount of residual impacted sediment which will require management, per U.S. Army Corps of Engineers (USACE) guidance (USACE/ERDC 2008). The residuals could result from settling of sediment that was temporarily suspended by the dredging process, from the presence of chemically impacted sediments to depths greater than anticipated by the dredging plan, or a combination of both factors.

Any remaining elevated concentrations in post-dredge conformational samples will require that a decision be made as to how to best manage the residuals. In some cases, when chemical exceedances are marginal, or the residual layer is relatively thin, placing a clean

sand cover over the dredged surface can be an acceptable way of re-establishing cleanup goals for the sediment surface. The Draft FFS envisions laying down a 6-inch sand layer after dredging is completed. However, in cases where a greater thickness of material remains in place, or when chemical exceedances are more definitive, it may be more appropriate to perform an additional dredging pass in the region represented by the sample(s). These would add further to the overall volume being dredged. For example, if an additional dredge cut of nominal 3-foot thickness were made over one-half of the dredging area, that would equate to another 17,000 cy. While this amount of residuals dredging may not be necessary, it is important to leave some allowance in estimates for a potential second pass. Here we have applied an additional 5,000 cy to the volume estimate to represent potential residuals dredging.

The total amount of sediment predicted to be produced by dredging the entire Lauritzen Channel—equivalent to Alternative 4 in the Draft FFS—is therefore 80,000 cy (first pass of dredging) plus 5,000 cubic yards (residuals management) for a total of **85,000 cy.**

Dredging in the Lauritzen Channel in 1996-1997 encountered a large amount of debris that needed to be handled separately from the sediment. This is not unusual for an industrialized waterway, and is likely to be a factor if further dredging is completed. It is not clear from the Draft FFS how the potential of debris is specifically factored into the dredging cost estimates, although the amount of debris was estimated as being 0.1% of dredging volume for limited access areas and 1% of dredging volume for open water areas. In our experience, these expectations are far too low. Typical project experience in a heavily industrialized and frequently used channel such as the Lauritzen, and specifically our recent experiences with projects in San Diego and the Northeast, indicate that debris totals would be closer to 2% of dredging volume for open water areas and 10% of dredging volume for areas below piers.

Given these breakdowns of dredging conditions, and our estimation of dredging rates, Table 2 presents estimated durations for the dredging project:

Table 2
Summary of Estimated Duration of Dredging in Lauritzen Channel[1]

Quantity	Open Areas (25% of total)	Constrained Areas (75% of total)	Total
Dredge Volume	21,000 cy	64,000 cy	85,000 cubic yards
Estimated Dredging Rate	970 cy/day	500 cy/day	Combined rate
Estimated Dredging Duration	22 days	128 days	150 days (5 months)[2]

Notes:
1. Based on dredging of the entire Lauritzen Channel (as presented in Alternative 4 in the Draft FFS).
2. Redredging or additional dredging could extend the construction time, adding one or more months to overall project duration.
cy = cubic yards
n/a = not applicable

This duration is much longer than the 40-day duration estimated for Alternative 4 by the Draft FFS. (Similarly proportionate conclusions will apply to Alternatives 2 and 3, which involve marginally less dredging.) In fact, depending on potential slowdowns, stoppages for wharf operations, additional residuals dredging, or other variables, a project that dredges the entire Lauritzen Channel could extend into a second construction season. In the Bay Area, the regulatory environmental work window for dredging activity spans from June 1 to November 30, for the protection of salmonids. If in-water construction work threatens to extend beyond the regulatory environmental work window, consultation with the resource agencies (National Oceanic and Atmospheric Administration Fisheries, U.S. Fish and Wildlife Service, and California Department of Fish and Wildlife) would be required to determine if dredging can continue without adversely affecting listed species. If the resource agencies determine that work is not allowed to occur past the environmental work window, dredging would need to temporarily cease, and the resulting shut-down for biological protection would likely require a partial or full demobilization and second mobilization to the site once the environmental work window reopens. Alternatively, if dredging was allowed to continue past the environmental work window, the resource agencies may require biological monitoring to be conducted, which would increase project costs.

These issues illustrate another important factor that was given little consideration in the Draft FFS, the potential impact dredging and off-site transportation of sediment would have on the community. While the Draft FFS (Table ES-1) mentions potential community risks

due to "increased levels of traffic, dust, noise, and odors", there is little to no discussion of the fact that dredging and off-site transportation increases many of those risks by orders of magnitude compared to remedial solutions that do not require hauling dredged sediment away by road or by rail. Transporting over 100,000 tons of sediment, plus an additional amount of debris, over a distance of hundreds of miles, clearly poses a number of impacts near site ingress/egress access points as well as along the entire length of the selected haul routes. The transportation process will also result in a sizeable increase to project emissions. It should also be noted that the noise and odor impacts arising from dredging activities at the Site will be worsened by the longer duration necessary to complete the work, as noted previously.

Longer construction duration directly impacts the unit costs for dredging, which are determined based on the length of time that equipment and personnel need to be on-site conducting the work. The corresponding predicted increase in unit costs is reflected in Table 3, presented at the end of this section. The longer duration also would increase impacts to the community originating from the dredging project, both at the site where the dredging equipment would be working, in the surrounding areas through with trucks or rail lines would pass, and in the surrounding area of dewatering facilities.

Sediment Disposal Will Be More Costly Than Envisioned by Draft FFS

Based on the total DDT concentrations in the Lauritzen Channel, the dredged material would be considered hazardous waste in California (California Code of Regulations, Title 22, 66700) and would need to be disposed of at a permitted hazardous waste landfill facility. The Draft FFS anticipates out-of-state sediment disposal, which is consistent with the fact that the sediment removed in 1996/1997 was hauled to a facility in Utah. However, an optimistic unit cost of $99.90 per ton was assumed for transportation and disposal in the Draft FFS. Based on a preliminary investigation of potential receiving sites and transportation costs, it is anticipated that the actual costs may be higher and are highly dependent on actual production rates achieved during construction.

A unit cost of less than $99.90 per ton assumes a steady rate of production and transport by rail. However, a number of variables exist that will make this best case scenario difficult to achieve. The Lauritzen Channel is an active marine area with daily commercial/industrial

activity. Rates of production will be based on the selected contractor's means and methods for dredging, de-watering, transport, and disposal. The logistics associated with efficient use of rail transport requires adherence to a set and regular production schedule; any disruptions to production will lessen the effectiveness of this transportation option, and it may prove necessary to mobilize two dredges in order to maintain the rates, increasing overall costs. Conversely, rail issues can backlog a dredging project. It is not uncommon for haul cars to be delayed due to rail traffic or availability. Therefore, it is not necessarily realistic to assume that rail transportation will apply to the project. Transport by truck is much more flexible and results in a slight increase in unit costs.

Based on our discussions with local and regional waste disposal representatives (specifically, Clean Harbors and Republic Services), we recommend assuming a unit cost of $110 per ton for estimating costs of transport by truck to a permitted in-state location. Note, however, that prices could vary to as high as $125 per ton based on specific operational considerations and disposal locations. We understand from regional waste disposal representatives that for out-of-state disposal, the difference between rail and truck transport has much more impact on the project cost than would be the case for in-state disposal. When hauling sediments out of state, transport by rail could be estimated at $110 per ton, while out-of-state transport by truck could vary to as high as $250 per ton.

Hazardous waste material can be classified as Resource Conservation and Recovery Act (RCRA) or non-RCRA. In the 1994 ROD for the United Heckathorn Site, USEPA determined that contaminated marine sediments from the site would not be regulated under RCRA. This is likely based on the fact that USEPA only considers dieldrin and DDT-based wastes to be RCRA waste if they are discarded unused (i.e., spilled) or in their pure form (i.e., 100% of that chemical). Neither condition appears to apply at this site, but if the material were to be re-classified as RCRA waste, then treatment to reduce concentrations would likely be necessary, which would likely require incineration, and result in disposal costs that may be as high as $650 per ton.

In addition to undervaluing the dredging volumes and operational costs, other elements of the work also appear to be underestimated in terms of costs and community impacts, including the following:

- Work planning, project management, and design
- Project mobilization and demobilization
- Installation and deployment of turbidity curtains
- Water quality monitoring
- Bathymetric surveying
- Treatment of water generated by the dredging process
- Removal of residual sediments from municipal storm drain

Table 3 presents a compilation of Anchor QEA's adjusted estimated costs associated with dredging and construction at the site, as compared to the cost assumptions presented in the Draft FFS. It can be seen that the total of Anchor QEA's estimated costs is nearly double what is presented in the Draft FFS, resulting both from the increased dredging volume, the increased project duration, and other cost factors that appear to have been under-represented in the Draft FFS. The costs in Table 3 pertain to Alternative 4, in which the entire Lauritzen Channel undergoes dredging. A similar comparison of costs would also apply to Alternatives 2 and 3.

Table 3
Comparison of Construction Costs for Sediment Dredging in Lauritzen Channel

Activity	Item/Activity Number	Costs Presented in Draft FFS				Revised Costs Recommended by Anchor QEA				Comments
		Quantity	Unit	Unit Cost	Cost	Quantity	Unit	Unit Cost	Cost	
Mobilization	3.2	1	Lump Sum	$265,000	$265,000	1	Lump Sum	$900,000	$900,000	Combined total of mobilization plus demobilization should be close to 5% of construction cost. May need second mobilization after environmental work window reopens.
Turbidity Curtains	3.4	1	Lump Sum	$72,900	$72,900	1	Lump Sum	$250,000	$250,000	Draft FFS assumptions are not entirely clear. Recommended number is more consistent with likely size and length of curtains needed at this site, and is based in part on current work taking place at San Diego Shipyards site.
Water Quality Monitoring	3.5	1	Lump Sum	$170,910	$170,910	1	Lump Sum	$750,000	$750,000	Longer construction duration (5 months) than assumed by Draft FFS.
Mechanical Dredging: Constrained Areas (Tight Areas)	3.6	6,600	Cubic Yard	$22.86	$150,876	64,000	Cubic Yard	$67	$4,290,000	Increased volume and significantly slower dredging production rate estimated
Mechanical Dredging: Open Areas	3.6	59,400	Cubic Yard	$16.73	$993,762	21,000	Cubic Yard	$26	$550,000	Less of the dredging occurs in open water than what the Draft FFS assumed
Reagent Mixing and Stabilization of Sediments	3.6	66,000	Cubic Yard	$18.45	$1,217,700	85,000	Cubic Yard	$18.45	$1,570,000	Activity item replicated from FFS unit, with cost unchanged. Applicable quantity has been increased.
Loading and Transport of Sediments (to Handling Area)	3.6	108,499	Ton	$10.67	$1,157,684	140,250	Ton	$10.67	$1,500,000	Activity item replicated from FFS unit, with cost unchanged. Applicable quantity has been increased.
Off-loading and Placing Dredge Material on Mixing Pad	3.6	66,000	Cubic Yard	$5.00	$330,000	85,000	Cubic Yard	$5.00	$425,000	Activity item replicated from FFS unit, with cost unchanged. Applicable quantity has been increased.
Transport and Off-Site Disposal of Sediment	3.6	108,449	Ton	$99.90	$10,834,055	140,250	Ton	$110	$15,430,000	Haul by rail to out-of-state facility (Utah).
Bathymetric Surveys	3.6	1	Lump Sum	$36,000	$36,000	1	Lump Sum	$84,000	$84,000	Costs of surveys conducted on recent and ongoing remediation project in San Diego were approximately $7,000. The Draft FFS assumes 12 surveys will be taken.
Debris Removal	3.6	978	Ton	(unclear)	(unclear)	12,900	Ton	$150	$1,940,000	Assumes 2% of open water dredge volume and 10% of constrained dredge volume. 1.9 T/cy unit weight.

ED_000946_Recollect_00071236-00084

Activity	Item/Activity Number	Costs Presented in Draft FFS				Revised Costs Recommended by Anchor QEA				Comments
		Quantity	Unit	Unit Cost	Cost	Quantity	Unit	Unit Cost	Cost	
Removal of Residual Sediment from Municipal Storm Drain System	3.6	1	Lump Sum	$299,900	$299,900	1	Lump Sum	$600,000	$600,000	Cost assumed by the draft FFS are unclear. Prior estimates provided to the City of Richmond by USEPA for removal of storm drain sediments were in the range of $600,000, as mentioned in USEPA's September 2013 status update (USEPA, 2013).
Dredging: Water Treatment	3.7	3,740,132	Gallons	$0.07	$261,809	4,000,000	gallons	$0.10	$400,000	
Demobilization	3.9	1	Lump Sum	$150,000	$150,000	1	Lump Sum	$700,000	$700,000	Combined cost of mobilization plus demobilization should be close to 5% of construction cost. Also may need an initial partial site demobilization if construction needs to be suspended for environmental work window.
		TOTAL OF ROM COSTS ABOVE			**$16,840,600**	**TOTAL OF ROM COSTS ABOVE**			**$29,389,000**	
								Net Increase in Costs, Alternative 4, resulting from cost elements listed above	$13,448,404	
								USEPA Total Estimate of Costs for Mobilization, Construction, Operation, Maintenance, and Demobilization	$18,873,425	
								Adjusted Total Estimate of Costs for Mobilization, Construction, Operation, Maintenance, and Demobilization	**$32,321,829**	
								Construction Project Add-Ons		
								Performance and Payment Bonds (2%)	$646,437	
								Technical Design (6%)	$1,939,310	Per USEPA (2000) cost estimating guidance
								Project Management and Overhead (5%)	$1,616,091	Per USEPA (2000) cost estimating guidance
								Construction Management (10%)	$3,282,183	Assumed 10% due to complexities of site and ongoing site operations.
								TOTAL PROJECTED ROM COST FOR CLEANUP ALTERNATIVE 4 (DREDGING OF CHANNEL)	**$39,755,850**	
								USEPA Total ROM Cost Estimate, Alternative 4 (for comparison)	$22,711,303	
								Resulting unit cost per cubic yard dredged	**$468**	

Notes:
cy = cubic yards
FFS = Focused Feasibility Study
ROM = Rough Order-of-Magnitude

ED_000946_Recollect_00071236-00085

Because the Draft FFS so significantly underestimates the actual cost, community impacts, and duration of dredging, it is important that USEPA more fully evaluate other remedial approaches in the Lauritzen Channel, even though they were screened out in the Draft FFS process. The next four sections explore remedial strategies that warrant further evaluation in the Draft FFS: the further application of engineered capping, application of granular activated carbon (GAC) as in-situ treatment, hybrid alternatives that combine dredging and in-situ treatment, and on-site retention of sediments.

EXPANDED USE OF IN-SITU CAPPING WARRANTS FURTHER EVALUATION

The only portion of the Lauritzen Channel considered by USEPA for engineered capping is the Northern Head. Capping was not evaluated in the remainder of the Channel, apparently because of perceived incompatibility with vessel activity and industrial uses. However, given the high dredging and disposal costs applicable to the alternatives presented, the extended time period over which dredging activity would need to occur, and the resulting community impacts arising from dredging and off-site transportation of sediment, a closer look at in-situ capping in the West and East sides of the Channel is warranted.

As the Draft FFS notes, the Lauritzen Channel sees a variety of ongoing industrial uses and vessel traffic. The East side of the Lauritzen Channel is used by the Levin Pier and LRTC facility (as shown on Figure 2), where relatively deeper water exists; contours near the Levin Pier reach depths of -35 to -36 feet mean lower low water (MLLW). A significant portion of the Lauritzen Channel's chemically impacted sediments are present in this area of deep water, to thicknesses of approximately 5 to 6 feet, meaning that this area would likely contribute approximately 40,000 cubic yards to the estimated dredge volume. Similar considerations appear to apply to the West side of the Channel, where shallower water depths are present, ranging from approximately -10 feet to -25 feet MLLW and sloping gradually deeper away from the shoreline (Figure 2). This area is currently utilized by Manson Construction for equipment berthing and storage.

In the interests of fully analyzing remedial options at this site, and recognizing the severe costs and community impacts posted by dredging and off-site sediment disposal, we believe it is appropriate to consider an expanded use of in-situ capping—not only for the Northern

Head, but also for the West and East sides of the Channel. The following sections explore the engineered cap option in greater detail.

Components of Engineered Cap within Lauritzen Channel

The required thickness of an engineered cap depends on a variety of factors, such as the rate of transmission of water upward through the sediments, and the degree to which a surficial layer of protective armoring is needed.

For our estimating purposes, it is assumed that 12 to 18 inches of clean sand and gravel material would suffice to confine underlying contaminants and provide a filter layer for the armor layer discussed below. Further design-level analysis will likely conclude that less material would be sufficient, and the inclusion of absorptive components, such as activated carbon, to enhance the chemical protectiveness of the cap, may reduce the necessary thickness further. As an example, in the Northern Head, the Draft FFS envisions a three-inch activated carbon layer and six-inch sand layer, for a total thickness of nine inches of cap layer.

A permanent engineered cap would need to utilize armoring to protect it against propeller wash-induced erosion from passing vessels. The Draft FFS envisions a 12-inch-thick surficial armor layer in the Northern Head, where vessel traffic is expected to be relatively light. In the West and East sides of the channel, and in particular the Levin Pier in the East side of the Channel, larger vessels and erosive forces, may apply, so in these areas we have conservatively estimated that larger armor stone would be needed, such as a 2- to 2.5-foot-thick armor layer consisting of 1 to 1.75-foot stones. This armor layer, if placed over a 12- to 18-inch layer of clean sand and gravel, would result in a total projected thickness of 4 feet for the engineered cap. It is possible that smaller stone sizes and thicknesses would be sufficient for cap protection; this would need to be determined through a design analysis.

The engineered cap would be intended for long-term functionality, and would need to be verified through a program of long-term cap monitoring, including regularly scheduled bathymetry surveys to ensure the cap is not eroding.

Projected Costs for Engineered Cap in West and East Sides of Channel

Table 4, below, presents a rough order-of-magnitude cost breakdown for the construction of an engineered cap in the West and East sides of the Channel. The Northern Head is not included in this cost table as the Draft FFS already envisions potentially capping this area.[1]

Table 4

Comparative Costs for Engineered Cap in West and East sides of Lauritzen Channel[1]

Item	Quantity	Unit	Unit Rate	Cost
Additional Equipment Mobilization	1	Lump Sum	$500,000	$500,000
Additional Design and Permitting	1	Lump Sum	$1,000,000	$1,000,000
Place Clean Sandy Gravel (1.5 feet)	22,000	Tons	$35	$770,000
Place Armor Stone (2.5 feet)[1]	42,000	Tons	$50	$2,100,000
Long-Term Monitoring and Surveys	5	Episodes	$150,000	$750,000
			Total	$5,100,000
			Contingency Factor (35%)	$1,800,000
			ESTIMATED ROUGH-ORDER-OF-MAGNITUDE COST	**$6,900,000[3]**
Costs saved, for comparison				
Dredging not necessary for sediment that is capped[1]	70,000	Cubic Yard	$468[2]	**$32,760,000[3]**

Notes:

1. Approximately 6 acres of area in West and East sides of Channel. Does not include the Northern Head, which is already being considered for capping under Alternative 2 in the FFS.
2. Unit price of $468 per yard is based on the costs presented earlier, for dredging, treatment, transport, and disposal; in Table 3.
3. Costs are Rough-Order-of-Magnitude and presented for feasibility-level, comparative purposes only. The project needs to undergo a full design process before numbers can be refined. Consultant makes no warranty, express or implied, that the cost of the work will not vary from these cost values.

For the purposes of comparison, capping the west and east sides of the channel would cover approximately 70,000 cubic yards of sediment that would otherwise need to be dredged. Using a unit price of $468 per cubic yard removed to represent the costs of the dredging, transportation, and sediment disposal process (as developed in Table 3), this would equate to approximately $32,760,000 saved.

[1] However, capping the Northern Head appears to be an appropriate and technically feasible option.

Consistency with Ongoing Vessel Usage in Channel

USEPA appears to have ruled out capping in the Channel's East and West sides due to perceived conflicts with vessel berthing and related industrial uses. However, even with water depths made four feet shallower by placement of an engineered cap, the resulting depths will still allow for berthing of vessels, barges, and equipment, and ongoing industrial activities, even if some of those activities need to be modified because of the shallower depths. It is unclear whether LRTC has any specifically permitted depth authorizations within the Channel and alongside the Levin Pier. Nevertheless, it is recognized that ongoing vessel activities may need to be accommodated at the Levin Pier,[2] and that shallower water depths could impact vessel operations, potentially even precluding certain types of berthing and marine activity at the Pier.

USE OF IN-SITU SEDIMENT TREATMENT USING ACTIVATED CARBON WARRANTS FURTHER EVALUATION

Another in-situ remediation alternative involves *in-situ* treatment and remediation of sediment by applying treatment amendments directly to the sediment surface to promote absorption and immobilization of the contaminants (such as dieldrin and DDT) that are dissolved in sediment porewater. GAC has successfully been used for this purpose on a number of sites in North America and in Europe, as summarized in a recent study by Patmont, *et al* (2014), which has been provided as Attachment A to this memo. The GAC offers the advantage of providing an absorptive component to the sediment; by absorbing dieldrin and DDT molecules, the biologically available amount of both compounds is

[2] One approach would be to perform limited dredging near the Pier so as to provide a deeper bottom surface upon which the engineered cap can be constructed. For example, targeting a final bottom elevation no higher than -30 feet MLLW along the face of the Levin Pier could be appropriate because this is the water depth that is currently authorized by the U.S. Corps of Engineers in the adjoining Santa Fe Channel. Approximately 8,000 cy of sediment would need to be dredged from the areas depicted on Figure 5 near the Levin Pier, to a depth of -36 feet MLLW to accommodate construction of a four-foot-thick engineered cap, while keeping the bathymetry below -30 feet MLLW (with a two-foot buffer depth to account for cap over-placement tolerances). At a predicted unit price of $468 per cubic yard dredged (as developed in Table 3), and applying a 35% contingency factor, the dredging of 8,000 additional cubic yards would add approximately $5 million to the overall project cost—still well below the cost of dredging the entire channel, and still significantly reducing the amount of sediment that would be transported off site.

lessened. Furthermore, GAC provides excess capacity to absorb contaminants that may be deposited on the floor of the Channel from external or continuing sources.

The concept of treating sediment by adding GAC, is fundamentally different from the engineered cap concept, because it is expected that the GAC material will be redistributed within the Channel over time by the same forces and currents that redistribute the sediment itself. Because the GAC material is added to and becomes integral to the overall sediment mass, some of which is likely mobilized by events, forces, and activities in the Channel, the GAC does not need to be confined permanently in place in the manner of an engineered cap. For this reason, no protective armoring is necessary in order to treat the sediment in-situ with GAC.

The technique, and its use at sites with vessel activity or erosive forces, has been the topic of considerable study. Through sediment stability tests conducted in the laboratory, Zimmerman, et al. (2008) demonstrate that sediments mixed with activated carbon do not adversely impact the stability of surface sediments. For a San Francisco Bay site, hydrodynamic modeling was used to estimate the maximum bottom shear stress encountered at the site due to natural forces. Physical testing demonstrated that critical shear stress for incipient particle motion were not significantly impacted by the application of activated carbon (Zimmerman et al. 2008).

In a pilot study field test, GAC treatment was applied to a sediment plot within San Francisco Bay. Results demonstrated 34% less PCB uptake and 24% less PCB bioaccumulation when compared to untreated sediment. Seven months after treatment, the decreases in contaminant uptake increased to 62% in uptake and 53% in bioaccumulation, indicating a trend of long-term effectiveness of this alternative remedial solution (Cho et al. 2007).

Further, independent analysis of Channel sediments at the Site appears to confirm the efficacy of activated carbon as a remedial measure. Tomaszewski, et al (2007) determined that, "because of [the] Lauritzen Channel sediment characteristics, adding small amounts of highly sorptive activated carbon to the sediment likely would have a significant effect on the portioning and availability of DDT." The sampling and analysis of Lauritzen Channel sediments by Tomaszewski, et al. further confirmed the potential for application of activated

carbon to manage any residual DDT contamination remaining from the prior remedial action. USEPA incorporated the findings from this report into the Draft FFS.

While the Draft FFS acknowledges the efficacy, implementability and relatively low cost of activated carbon, and its use as part of an enhanced "active" cap, it restricts further evaluation of active cap materials to the Northern head of the Lauritzen Channel in Alternative 2 and 3, and as a source control measure. Such limitations are not explained and appear unfounded given the success of activated carbon at other similarly situated Sites.

To achieve this form of in-situ treatment, GAC would be applied to the sediment surface in a thin layer, after which it will mix into the sediment and potentially undergo localized redistribution along with the sediments, as described above.. Various procedures and products have been developed to facilitate the placement process such that GAC can be administered to the sediment without floating into the water column. Most commonly, these include proprietary products such as SediMite™ and AquaGate™, which are specifically designed to sink in the water column while also providing additional resistance to being resuspended by erosive forces. Figure 6 and Table 5 presents ROM-level costs for the application of a typical GAC-related product, based on project experience and case histories summarized in Patmont, et al (2014).

Table 5

Comparative Costs for Application of GAC throughout Lauritzen Channel [1]

Item	Quantity	Unit	Unit Rate	Cost
Additional Equipment Mobilization	1	Lump Sum	$500,000	$500,000
Additional Design and Permitting	1	Lump Sum	$500,000	$500,000
Granular Activated Carbon product[2]	7	Acre	$75,000[3]	$525,000
Place GAC throughout channel	7	Acre	$100,000[3]	$700,000
Long-Term Monitoring and Surveys	5	Episodes	$150,000	$750,000
			Total	$3,000,000
			Contingency Factor (35%)	$1,000,000
			ESTIMATED ROUGH-ORDER-OF-MAGNITUDE COST	**$4,000,000**

Notes:
1. Includes Northern Head, East Side, and West Side.
2. Includes use of proprietary binder or weighting agent amendment such as SediMite™ or AquaGate™.
3. Unit prices derived from summary of low- and high-range unit costs presented in Patmont, *et al* (2014).

4. Costs are Rough-Order-of-Magnitude and presented for feasibility-level, comparative purposes only. The project needs to undergo a full design process before numbers can be refined. Consultant makes no warranty, express or implied, that the cost of the work will not vary from these cost values.

Precedent exists for use of GAC for in-situ sediment treatment in an actively used industrial waterway. Puget Sound Shipyard in Bremerton, Washington and Leirvik Sveis Shipyard in Norway, are two examples that are noted in Patmont, *et al* (2014), and USEPA is currently considering a similar approach for the Lower Duwamish Waterway in Seattle, Washington.

POTENTIAL "HYBRID" APPROACH COMBINING TARGETED DREDGING WITH APPLICATION OF ACTIVATED CARBON

Aside from Channel-wide remedial strategies like those discussed above, it may prove beneficial to perform localized dredging at locations where particularly high contaminant levels exist, and combine that with application of GAC to other, less-impacted portions of the Channel.

Targeted dredging would focus specifically on locations with the highest concentrations of DDT. The four areas denoted as targeted "hotspot" dredging on Figures 7 and 8 are areas where DDT concentrations have been measured in excess of 30,000 parts per billion (ppb), and represent a meaningful and reasonable estimation of the worst case areas. The shapes of the dredging extents illustrated on Figures 7 and 8 represent Theissen polygons derived from the arrangement of 2013 sediment data, as compiled and analyzed by Exponent (2015).

Further cleanup benefits can be realized through in-situ treatment by GAC addition, as described in the preceding section of this report. By focusing the GAC application on different selected areas, various remedial end results can be achieved in the Channel. Figures 6 and 7 depict two potential hybrid cleanup alternatives, labeled A and B, in which in-situ treatment with GAC is applied over different target areas based on the amount of DDT exposure reduction achieved in each area. Alternative A represents placement of GAC over 14 Thiessen polygons and subsequent 95% exposure reduction; while Alternative B represents placement of GAC over 18 polygons and subsequent 80% exposure reduction.

Tables 6 and 7 present ROM costs for the two Alternative remedies depicted.

Table 6
ROM Costs for Hybrid Alternative A (Targeted Dredging and GAC Application)

Item	Quantity	Unit	Unit Rate	Cost
Agency Negotiations	1	Lump Sum	$100,000	$100,000
Pre-Design Investigations	1	Lump Sum	$750,000	$750,000
Mobilization and Demobilization	1	Lump Sum	$1,000,000	$1,000,000
Dredging, Sediment Management, and Disposal	20,000[1]	Cubic Yard	$468[2]	$9,360,000
Place GAC product over sediment surface	1.8	Acre	$175,000[3]	$315,000
Environmental Controls	1	Lump Sum	$200,000	$200,000
Long-Term Monitoring and Surveys	5	Episodes	$150,000	$750,000
			Total of Estimated Construction Costs	**$12,480,000**
			Construction Project Add-Ons	
			Technical Design (6%)[4]	$748,800
			Project Management and Overhead (5%)[4]	$624,000
			Construction Management (10%)	$1,248,000
			Total of Estimated Project Costs	**$15,100,800**
			Contingency Factor (35%)	$5,290,000
			TOTAL PROJECTED ROM COST	**$20,390,800**

Notes:
1. Based on area of affected hotspots and anticipated dredge depth, including volume contributed by side slopes and dredging overdepth.
2. Unit price of $468 for dredging and disposal of sediment is from Table 3.
3. Per-acre cost for GAC amendment purchase and placement consistent with costs presented in Table 5.
4. Per USEPA (2000) cost estimating guidance.

ROM = Rough Order-of-Magnitude

Table 7
ROM Costs for Hybrid Alternative B (Targeted Dredging and GAC Application)

Item	Quantity	Unit	Unit Rate	Cost
Agency Negotiations	1	Lump Sum	$100,000	$100,000
Pre-Design Investigations	1	Lump Sum	$750,000	$750,000
Mobilization and Demobilization	1	Lump Sum	$1,000,000	$1,000,000
Dredging, Sediment Management, and Disposal	20,000[1]	Cubic Yard	$468[2]	$9,360,000
Place GAC product over sediment surface	2.9	Acre	$175,000[3]	$507,500
Environmental Controls	1	Lump Sum	$200,000	$200,000
Long-Term Monitoring and Surveys	5	Episodes	$150,000	$750,000
			Total of Estimated Construction Costs	**$12,670,000**
			Construction Project Add-Ons	
			Technical Design (6%)[4]	$760,200
			Project Management and Overhead (5%)[4]	$633,500
			Construction Management (10%)	$1,267,000
			Total of Estimated Project Costs	**$15,330,700**
			Contingency Factor (35%)	$5,370,000
			TOTAL PROJECTED ROM COST	**$20,700,700**

Notes:
1. Based on area of affected hotspots and anticipated dredge depth, including volume contributed by side slopes and dredging overdepth.
2. Unit price of $468 for dredging and disposal of sediment is from Table 3.
3. Per-acre cost for GAC amendment consistent with costs presented in Table 5.
4. Per USEPA (2000) cost estimating guidance.

ROM = Rough Order-of-Magnitude

It can be seen from these two costs tables that the cost of dredging and disposing of sediment far outweighs the costs of in-situ sediment treatment by GAC application. (This point was established earlier in the discussion of costs presented in Table 3, for sediment dredging, and

Table 5, for GAC placement.) As a result, the costs in Tables 6 and 7 are quite similar in magnitude.

Other hybrid remedy arrangements can be developed based on what SWAC end point is judged to be appropriate; four arrangements developed by Exponent (2015) are included as a set of figures in Attachment B. Despite the varying amounts of area over which GAC is applied, the overall costs would be expected to vary only slightly from those presented above in Tables 6 and 7.

ON-SITE RETENTION OF SEDIMENT WARRANTS FURTHER EVALUATION

Another disposal option, possibly providing future benefits to the site and the community, is to place and permanently confine dredged sediments in a constructed nearshore Confined Disposal Facility (CDF). One concept for a CDF would be to construct an earthen berm across the Channel, place dredged material within the enclosed basin formed by the berm, and then place a clean cap over the material to isolate the contaminants. The end result would be to create usable upland area. This option has been used on several west coast projects, has successfully undergone detailed evaluation by USEPA and other regulatory agencies, and has proven technically effective. It also has the advantage of greatly reducing community impact from truck or rail trips hauling sediment off-site and across the state, as well as associated air quality and greenhouse gas emissions impacts.

The Draft FFS rules out the CDF option in cursory fashion, acknowledging that it "may be an effective disposal option for contaminated sediments," but stating that it requires a "large area," and that "significant administrative or regulatory impediments to implementation are often encountered." These general statements are insufficient to rule out further consideration of the CDF option at this site. There are many cases across the country where administrative and regulatory "obstacles" were successfully overcome, and a CDF was effective in permanently managing and confining contaminated sediments. CDFs are often considered a desirable alternative to hauling dredged sediments long distances across state lines, and can result in usable land space, both of which are positive trade-offs for any regulatory challenges.

A conceptual CDF at the Site, depicted on Figure 9, would be located in the Northern Head of the Lauritzen Channel. Sediment could be placed behind a retaining berm built across the channel, north of the Levin Pier, using sand/gravel fill and armoring rock on the face. This conceptual geometry would result in the filling of approximately 2 acres. Approximately 40,000 cy of sediment could be placed behind the berm to a top elevation of +1 feet MLLW, while the remaining dredged material would be disposed off-site. Another 15,000 cy of sediment would be confined in placed beneath the CDF. By capping the area with clean fill to match surrounding grades, usable land area could be created.

The CDF depicted on Figure 9 would provide cost savings by avoiding transportation and disposal of sediments at a distant or out-of-state upland facility. In addition, the CDF permanently confines existing sediments within its footprint, further reducing the volume of sediment that might require dredging, transportation, and disposal.

Table 8 presents ROM comparative costs for construction of a CDF compared to the amount that would be saved on sediment dredging and off-site disposal. If the additional costs needed to create a fully confined disposal area are less than the amount saved on transport and disposal, then a CDF is a cost-effective remedial option, and Table 8 indicates that the costs could be close to offsetting. (Note one important consideration is the fact that CDF construction would likely require habitat mitigation because it results in a net loss of water area or useful habitat.) Creation of additional usable upland area (approximately 2 acres) at the site may, however, offer a monetary value that will help offset some of the overall CDF costs. In addition, community/environmental impacts from dredging and transport would be significantly lessened due to the fact that less material, or none at all, needs to be hauled off-site.

Table 8

Estimated Construction Costs for Sediment Confined Disposal[1]

Task	Quantity	Unit	Unit Cost	Cost
Additional Equipment Mobilization	1	Lump Sum	$500,000	$500,000
Additional Design and Permitting	1	Lump Sum	$1,500,000	$1,500,000
Dredging of Toe Key for Containment Berm[2]	3,000	CY	$35	$105,000
Construct Berm: Sandy Gravel	9,000	Ton	$30	$270,000
Construct Berm: Armor Rock	7,000	Ton	$50	$350,000
Dredge and place Lauritzen Channel sediment	40,000	CY	$35	$1,400,000
Place clean cap material over confined	30,000	Ton	$25	$750,000
Extend City outfall through CDF to face of berm	1	Lump Sum	$1,000,000	$1,000,000
Base Coarse (6 inches)	3,000	Ton	$30	$90,000
Surfacing Asphalt (4 inch)	87,120	SF	$5	$435,600
Turbidity Curtain for CDF Fill	1	Lump Sum	$100,000	$100,000
Long-term Monitoring	10	event	$100,000	$1,000,000
Mitigation for in-water fill	Uncertain			
			Total	$7,500,600
			Contingency Factor (35%)	$2,625,000
			ESTIMATED ROUGH-ORDER-OF-MAGNITUDE COST[4]	**$10,120,000**
Costs saved, for comparison				
Volume of sediment confined under CDF area,	15,000	CY	$307	$4,600,000
Disposal cost savings for sediment placed in CDF	40,000	CY	$307	$12,300,000
Value of added land	uncertain			

Notes:

1. Conceptual CDF geometry shown on Figure 5
2. Assumes sediment is dredged and relocated into CDF footprint area behind the berm
3. Costs are Rough-Order-of-Magnitude and presented for feasibility-level, comparative purposes only. The project needs to undergo a full design process before numbers can be refined. Consultant makes no warranty, express or implied, that the cost of the work will not vary from these cost values.
4. Does not include cost of mitigation, which would be a significant amount
5. Unit price of $306 per yard is based on the costs presented earlier, for dredging, treatment, transport and disposal; in Table 3.
6. Unit price of $250 per yard is based on costs for sediment treatment, transport, and disposal, as presented earlier in Table 3.

cy = cubic yards
CDF = confined disposal facility
MLLW = mean lower low water
SF = square feet

Altogether, CDF construction on-site is a potentially feasible, cost-effective alternative, which could significantly decrease community impact associated with off-site removal and transport of sediment. As such, it appears to warrant a more thorough review than was presented in the Draft FFS.

It is also worth noting that by combining a CDF at the head of the Channel, with activated carbon amendment throughout the channel or engineered capping near the Levin Pier, there would no longer be any need to haul sediment off site. Any dredged sediment in either combined concept could be contained within the CDF—further reducing costs and environmental/community impacts.

DATA GAPS EXIST IN USEPA'S EVALUATION OF OUTFALLS

One element of the Site cleanup that is carried through to all three alternatives is remedial action at the north end of the channel and the City of Richmond's outfall pipe. It is clear that USEPA has not thoroughly vetted and compared the potential for other conveyances and outfalls to contribute contaminants to the Site.

There are eight known discharge locations (the large municipal outfall, at the head of the channel; five that drain the LRTC Site that are distributed from the head of the channels and along the eastside of the channel; two smaller drains that may be small municipal lines/outfalls), but subtidal discharge locations and those behind the rip-rap are currently uncharacterized. In 2008, nine catch basin samples were collected from the municipal storm drain lines, but none from the LRTC lines.

The most noteworthy catch basin sample was collected from the line that drains the Lauritzen Outfall at the LRTC site boundary (just prior to traversing the LRTC before discharging into the channel), which had DDT concentrations ranging from 38,500 to 52,100 micrograms per kilogram. Given the location of this sample point, it is unclear whether the measured DDT originates from the LRTC site or it is from further up the system/off-site. The Draft FFS recognizes existing knowledge regarding site conveyance systems and outfalls as possible sources of contamination are incomplete, and states:

> *The City of Richmond municipal outfall at the head of the Lauritzen Channel cannot be fully evaluated as an ongoing source of contamination to the Lauritzen Channel until the DDT-contaminated residual sediments within the storm drain system are removed. These sediments will be removed a part of the remedy, and monitoring will be performed to verify that the municipal drains are no longer acting as a DDT transport pathway to the Lauritzen Channel.*

Monitoring the municipal drains after the removal of contaminated sediments in the Channel is inconsistent with a logical sequence of attaining cleanup goals for the site. It would not be prudent for USEPA to analyze remedial alternatives for the Site without first obtaining a better understanding of sources and pathways of contamination. An ongoing source identification problem is potentially fatal to effectively analyzing and weighing remedial alternatives for the Channel.

CONCLUSIONS AND RECOMMENDATIONS

In this technical memorandum, Anchor QEA has used its experience with sediment remediation projects in California and across the nation, to establish that the Draft FFS has significantly underestimated the duration and cost of dredging the Lauritzen Channel and hauling the sediments off-site. All three active alternatives presented in the Draft FFS are largely based on dredging. The Draft FFS should provide a more thorough exploration of the potential advantages and disadvantages of engineered capping and/or placement of an activated carbon layer throughout the channel, confined disposal of sediments within the channel, and various combinations of all three. We have therefore provided a feasibility-level evaluation of these alternatives, and suggest that USEPA incorporate these findings into a finalized version of the FFS which more thoroughly considers alternative approaches to fully dredging the channel. We also recommend that USEPA obtain additional information regarding pathways and sources of contamination before finalizing the Draft FFS and evaluating any remedial alternatives.

The remedial approach which appears to offer the most advantages is the application of activated carbon (mixed with sand or in the form of a proprietary binder product) directly to the sediment surface. This approach minimizes the loss of water depths within the channel,

allows for temporary redistribution of the product in the Channel over time, and offers relatively low cost, construction effort, and environmental/community impacts. This approach, along with the others discussed in this memorandum, merit further evaluation by USEPA.

REFERENCES

Bay Conservation and Development Commission (BCDC), 2008. *San Francisco Bay Plan.* 2008, reprinted 2012.

California Code of Regulations, Title 22, 66700, *Persistent and Bioaccumulative Substances.*

CH2M Hill, 2014. *Source Identification Study Report, United Heckathorn Superfund Site.* Prepared for United States Environmental Protection Agency, Region 9. March 2014.

Cho, Y., Smitherny, D., Ghosh, U., Kennedy, A., Millward, R., Bridges, T., and Luthy, R. *Field Methods for Amending Marine Sediment with Activated Carbon and Assessing Treatment Effectiveness.* Marine Environmental Research 64 (2007), pp. 541-555.

Exponent, 2015. *Comments on United Heckathorn Superfund Site Draft FFS – February 2015.* External Memorandum.

Patmont, C.; Ghosh, U.; LaRosa, P.; Menzie, C.; Luthy, R.; Greenberg, M.; Cornelissen, G.; Eek, E.; Collins, J.; Hull, J.; Hjartland, T.; Glaza, E.; Bleiler, J.; and Quadrini, J., 2014. *In Situ Sediment Treatment Using Activated Carbon: A Demonstrated Sediment Cleanup Technology.* Integrated Environmental Assessment and Management – Volume 9999, 2014.

Regional Water Quality Control Board (RWQCB) and U.S. Army Corps of Engineers (USACE), 2014. *Draft Environmental Assessment/Environmental Impact Report, Maintenance Dredging of the Federal Navigation Channels in San Francisco Bay, Fiscal Years 2015-2024.* December 2014.

Tomaszewaki, J.; Werner, D.; and Luthy, R., 2007. *Activated Carbon Amendment as a Treatment for Residual DDT in Sediment from a Superfund Site in San Francisco Bay, Richmond, California, USA.* Environmental Toxicology and Chemistry, Vol. 26, No. 10, 2007.

U.S. Army Corps of Engineers (USACE), Engineering Research and Development Center (ERDC), 2008. *The Four Rs of Environmental Dredging: Resuspension, Release, Residual, and Risk.* ERDC/EL Technical Report TR-08-4. February 2008.

U.S. Environmental Protection Agency (USEPA), 1994. EPA Superfund Record of Decision: United Heckathorn Site, Richmond, CA, 10/26/1994. EPA/ROD/R09-95/121. October.

USEPA, 2000. *A Guide to Developing and Documenting Cost Estimates During the Feasibility Study.* EPA 540-R-00-002, July 2000.

USEPA, 2001. First Five-Year Review Report for United Heckathorn Superfund Site. September 2001.

USEPA, 2005. Introduction to hazardous waste identification (40 CFR parts 261). USEPA Office of Solid Waste and Emergency Response. EPA 530-K-05-012.

USEPA, 2006. Second Five-Year Review Report for United Heckathorn Superfund Site. September 2006.

USEPA, 2011. *Third Five-Year Review Report for United Heckathorn Superfund Site.* September 2011.

USEPA, 2013. *United Heckathorn Superfund Site – September 2013 Status Update.*

Zimmerman, J., Bricker, J., Jones, C., Dacunto, P., Street, R., and Luthy, R., 2008. *The Stability of Marine Sediments at a Tidal Basin in San Francisco Bay Amended With Activated Carbon for Sequestration of Organic Contaminants.* Water Research 42, pp. 4133-4145. .

FIGURES



P:\CAD\Projects\0754-Latham & Watkins\Montrose Chemical, United Heckathorn Site_Conceptual Cost Comparison\0754-RP-001 (Location Map).dwg FIG1

Apr 21, 2015 4:27pm jbigsby

AERIAL SOURCE: Google Earth Pro, 2012.
HORIZONTAL DATUM: California State Plane, Zone III, NAD83, U.S. Feet.

0 400
Scale in Feet

ANCHOR QEA

Figure 1
Site Location Map
Engineering Review of Draft FFS
Former United Heckathorn Site, Richmond, California



P:\CAD\Projects\0754-Latham & Watkins\Montrose Chemical, United Heckathorn Site_Conceptual Cost Comparison\0754-RP-002 (Exist Feas-Bathyt.dwg) FIG2

Apr 21, 2015 4:30pm jbigsby

AERIAL SOURCE: Google Earth Pro, 2012.
SOURCE: Bathymetry contours derived from an EPA CH2M Hill Figure 3-1 2013 Sediment Sample Locations PDF dated 11/12/14.
HORIZONTAL DATUM: California State Plane, Zone III, NAD83, U.S. Feet.

LEGEND:

-40 Existing Bathymetric Contour (5' Intervals from EPA Figure)
Existing Bathymetric Contour (1' Interval Interpolated from 5' Contours)

Levin Pier

0 150
Scale in Feet

ANCHOR QEA

Figure 2
Existing Bathymetry Map
Engineering Review of Draft FFS
Former United Heckathorn Site, Richmond, California



AERIAL SOURCE: Google Earth Pro, 2012.
SOURCE: Bathymetry contours derived from an EPA CH2M Hill Figure 3-1 2013 Sediment Sample Locations PDF dated 11/12/14.
HORIZONTAL DATUM: California State Plane, Zone III, NAD83, U.S. Feet.

LEGEND:

-40 Existing Bathymetric Contour (5' Intervals from EPA Figure)
Existing Bathymetric Contour (1' Interval Interpolated from 5' Contours)
Levin Pier

0 150
Scale in Feet

Apr 21, 2015 4:32pm jbigsby

P:\CAD\Projects\0754-Latham & Watkins\Montrose Chemical, United Heckathorn Site_Conceptual Cost Comparison\0754-RP-003 (Conceptual Cost Comparison).dwg FIG3

ANCHOR QEA

Figure 3
Areas of Constrained Dredging in Lauritzen Channel
Engineering Review of Draft FFS
Former United Heckathorn Site, Richmond, California



P:\CAD\Project\40754-Latham & Watkins\Montrose Chemical, United Heckathorn Site_Conceptual Cost Comparison\0754-RP-004 (Concept Dredge Plan).dwg FIG4

May 20, 2015 9:40am jbigsby

AERIAL SOURCE: Google Earth Pro, 2012.
HORIZONTAL DATUM: California State Plane, Zone III, NAD83, U.S. Feet.

LEGEND:

- Levin Pier
- Perimeter Slope Daylight Boundary (Conceptual)

DREDGE PRISM BOUNDARY:

- -17' Elevation
- -22' Elevation
- -25' Elevation
- -37' Elevation
- -40' Elevation
- -41' Elevation

0 150
Scale in Feet

ANCHOR QEA

Figure 4
Conceptual Dredging Plan
Engineering Review of Draft FFS
Former United Heckathorn Site, Richmond, California

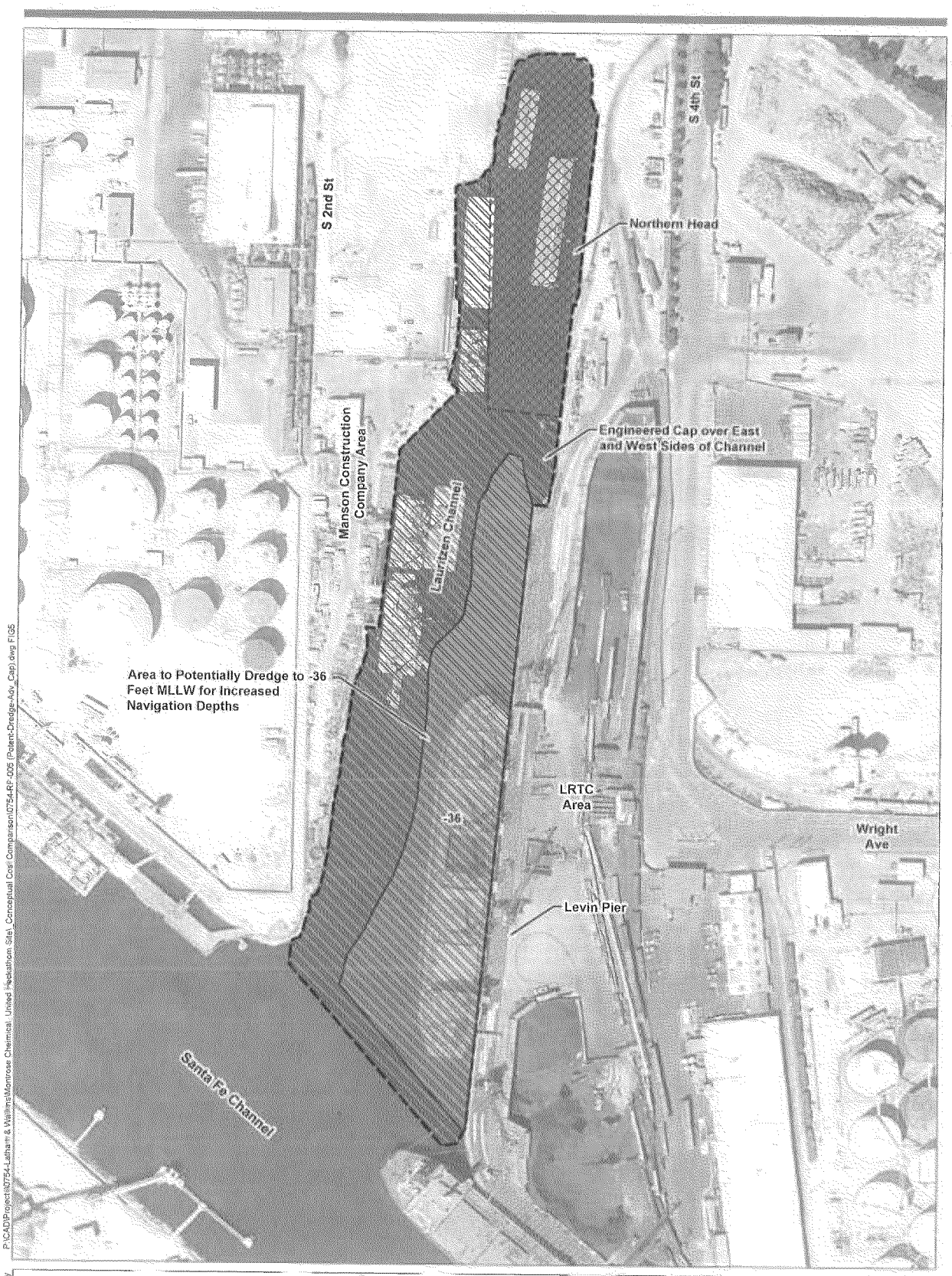

P:\CAD\Projects\0754-Lathan & Watkins\Montrose Chemical, United Heckathorn Site_Conceptual Cost Comparison\0754-RP-005 (Potent-Dredge-Adv_Cap).dwg FIG5

Apr 22, 2015 10:01am jbigsby

AERIAL SOURCE: Google Earth Pro, 2012.
HORIZONTAL DATUM: California State Plane, Zone III, NAD83, U.S. Feet.

LEGEND:

- Levin Pier
- Perimeter Slope Daylight Boundary (Conceptual)
- Engineered Cap, East and West Sides of Channel
- Northern Head
- Potential Dredge to -36 Feet MLLW

0 150
Scale in Feet

ANCHOR QEA

Figure 5
Potential Dredging in Advance of Engineered Capping
Engineering Review of Draft FFS
Former United Heckathorn Site, Richmond, California



P:\CAD\Projects\0754-Latham & Watkins\Montrose Chemical, United Heckathorn Site\Conceptual Cost Comparison\0754-RP-006 (GAC-Channel-Wide).dwg FIG6

May 20, 2015 1:40pm jbgsby

AERIAL SOURCE: Google Earth Pro, 2012.
HORIZONTAL DATUM: California State Plane, Zone III, NAD83, U.S. Feet.

LEGEND:

- Levin Pier
- Perimeter Slope Daylight Boundary (Conceptual)
- GAC Application to Sediment Surface
- Northern Head

0 150
Scale in Feet

ANCHOR QEA

Figure 6
Channel-wide Applilcation of Granular Activated Carbon
Engineering Review of Draft FFS
Former United Heckathorn Site, Richmond, California

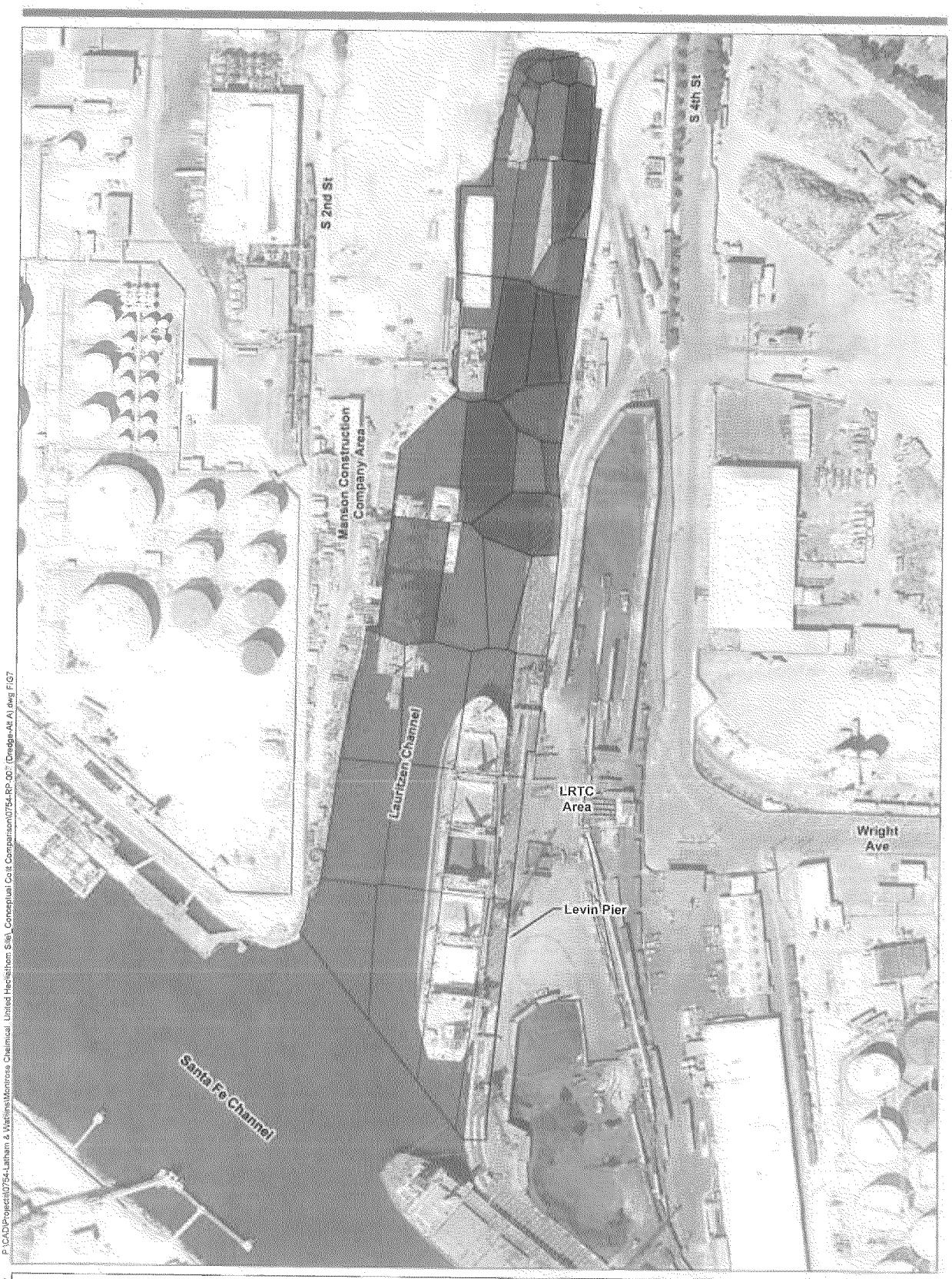

P:\CAD\Projects\0754-Latham & Watkins\Monitrose Chemical, United Heckathorn Site_Conceptual Cost Comparison\0754-RP-007 (Dredge-Alt A).dwg FIG7

May 20, 2015 3:20pm jbigsby

AERIAL SOURCE: Google Earth Pro, 2012.
SOURCE: Theissen Polygon boundaries from Exponent, 2015.
HORIZONTAL DATUM: California State Plane, Zone III, NAD83, U.S. Feet.

LEGEND:

- Targeted "Hotspot" Dredging
- Localized Application of GAC - Alternative A
- Levin Pier
- Theissen Polygon Boundary

0 150
Scale in Feet

ANCHOR QEA

Figure 7
Dredge Area and GAC Treatment - Alternative A
Engineering Review of Draft FFS
Former United Heckathorn Site, Richmond, California



P:\CAD\Projects\0754-Latham & Watkins\Montrose Chemical, United Heckathorn Site_Conceptual Cost Comparison\0754-RP-008 (Dredge-Alt B).dwg FIG8

May 21, 2015 8:38am jbgsby

AERIAL SOURCE: Google Earth Pro, 2012.
SOURCE: Theissen Polygon boundaries from Exponent, 2015.
HORIZONTAL DATUM: California State Plane, Zone III, NAD83, U.S. Feet.

LEGEND:

- Targeted "Hotspot" Dredging
- Localized Application of GAC - Alternative B
- Levin Pier
- Theissen Polygon Boundary

0 150
Scale in Feet

ANCHOR QEA

Figure 8
Dredge Area and GAC Treatment - Alternative B
Engineering Review of Draft FFS
Former United Heckathorn Site, Richmond, California



P:\CAD\Projects\0754-Latham & Watkins\Montrose Chemical United Heckathorn Site_Conceptual Cost Comparison\0754-RP-009 (CDF).dwg FIG9

May 20, 2015 3:39pm jhigsby

AERIAL SOURCE: Google Earth Pro, 2012.
HORIZONTAL DATUM: California State Plane, Zone III, NAD83, U.S. Feet.

LEGEND:

- Levin Pier
- Perimeter Slope Daylight Boundary (Conceptual)
- -40 Dredge Prism Boundary and Elevation in Feet
- Usable Filled Land Surface

0 150
Scale in Feet

ANCHOR QEA

Figure 9
Conceptual Confined Disposal Facility (CDF) Area
Engineering Review of Draft FFS
Former United Heckathorn Site, Richmond, California

ATTACHMENT A
PATMONT, ET AL. (2014) ON IN-SITU SEDIMENT TREATMENT USING ACTIVATED CARBON

Integrated Environmental Assessment and Management — Volume 9999, Number 9999—pp. 1–13
Published 2014 SETAC.

In Situ Sediment Treatment Using Activated Carbon: A Demonstrated Sediment Cleanup Technology

Clayton R. Patmont,†‡ Upal Ghosh,§ Paul LaRosa,‖ Charles A. Menzie,# Richard G. Luthy,†† Marc S. Greenberg,‡‡ Gerard Cornelissen,§§‖‖ Espen Eek,§§ John Collins,## John Hull,## Tore Hjartland,††† Edward Glaza,‡‡‡ John Bleiler,§§§ and James Quadrini‖‖‖*

†Anchor QEA, Seattle, Washington, USA
‡Present address: Anchor QEA, 720 Olive Way, Suite 1900, Seattle, WA 98101
§University of Maryland Baltimore County, Baltimore, Maryland, USA
‖Anchor QEA, Amesbury, Massachusetts, USA
#Exponent, Alexandria, Virginia, USA
††Stanford University, Stanford, California, USA
‡‡US Environmental Protection Agency, Edison, New Jersey, USA
§§Norwegian Geotechnical Institute, Oslo, Norway
‖‖Norwegian University of Life Sciences, Ås, Norway
##AquaBlok, Toledo, Ohio, USA
†††BioBlok Solutions, Sandefjord, Norway
‡‡‡Parsons, Syracuse, New York, USA
§§§AECOM, Chelmsford, Massachusetts, USA
‖‖‖Anchor QEA, Woodcliff Lake, New Jersey, USA

(Submitted 21 April 2014; Returned for Revision 16 June 2014; Accepted 8 October 2014)

Critical Review

ABSTRACT

This paper reviews general approaches for applying activated carbon (AC) amendments as an in situ sediment treatment remedy. In situ sediment treatment involves targeted placement of amendments using installation options that fall into two general approaches: 1) directly applying a thin layer of amendments (which potentially incorporates weighting or binding materials) to surface sediment, with or without initial mixing; and 2) incorporating amendments into a premixed, blended cover material of clean sand or sediment, which is also applied to the sediment surface. Over the past decade, pilot- or full-scale field sediment treatment projects using AC—globally recognized as one of the most effective sorbents for organic contaminants—were completed or were underway at more than 25 field sites in the United States, Norway, and the Netherlands. Collectively, these field projects (along with numerous laboratory experiments) have demonstrated the efficacy of AC for in situ treatment in a range of contaminated sediment conditions. Results from experimental studies and field applications indicate that in situ sequestration and immobilization treatment of hydrophobic organic compounds using either installation approach can reduce porewater concentrations and biouptake significantly, often becoming more effective over time due to progressive mass transfer. Certain conditions, such as use in unstable sediment environments, should be taken into account to maximize AC effectiveness over long time periods. In situ treatment is generally less disruptive and less expensive than traditional sediment cleanup technologies such as dredging or isolation capping. Proper site-specific balancing of the potential benefits, risks, ecological effects, and costs of in situ treatment technologies (in this case, AC) relative to other sediment cleanup technologies is important to successful full-scale field application. Extensive experimental studies and field trials have shown that when applied correctly, in situ treatment via contaminant sequestration and immobilization using a sorbent material such as AC has progressed from an innovative sediment remediation approach to a proven, reliable technology. *Integr Environ Assess Manag* 2015; 9999:XX–XX. © 2014 The Authors. Published 2014 SETAC.

Keywords: Activated carbon Sediment In situ treatment Bioavailability Remediation

KEY POINTS

- More than 25 field-scale pilot or full-scale sediment treatment projects performed over the past decade, along with numerous laboratory experiments, have proven the efficacy of in situ sediment treatment using AC to reduce the bioavailability of several hydrophobic organic compounds.
- Controlled placement of AC (accurate and spatially uniform) has been demonstrated using a variety of conventional construction equipment and delivery techniques and in a range of aquatic environments including wetlands.
- In situ sediment treatment using AC has progressed from an innovative remediation approach to a proven, reliable

All Supplemental Data may be found in the online version of this article.

* To whom correspondence may be addressed: cpatmont@anchorqea.com

Published online 16 October 2014 in Wiley Online Library (wileyonlinelibrary.com).

DOI: 10.1002/ieam.1589

This is an open access article under the terms of the Creative Commons Attribution-NonCommercial License, which permits use, distribution and reproduction in any medium, provided the original work is properly cited and is not used for commercial purposes.

technology that is ready for full-scale application at a range of sites.

INTRODUCTION

Sediments accumulated on the bottom of a waterbody are recognized as sinks for toxic substances and bioaccumulative chemicals and can be long-term reservoirs for chemicals that can be transferred via the food chain to invertebrates and fish (USEPA 2005). Establishing effective methods to reduce the ecological and human health risks contaminated sediment poses has been a regulatory priority in North America, Europe, and elsewhere since the 1970s. Indeed, demonstrating risk reduction that is convincing to all stakeholders using traditional dredging and isolation capping approaches has been challenging (NRC 2007; Bridges et al. 2010). Although traditional approaches will continue to be an integral part of sediment cleanup remedies (e.g., when contaminated sediments are present in unstable environments), new remediation approaches are needed to either supplement or provide alternatives to existing methods.

In situ sediment treatment via contaminant sequestration and immobilization generally involves applying treatment amendments onto or into surface sediments (Luthy and Ghosh 2006; Supplemental Figure S1). This paper reviews the considerable advances in engineering approaches used to apply activated carbon (AC)-based treatment amendments in situ; summarizes field-scale demonstration pilots and full-scale applications performed through 2013; and describes lessons learned on the most promising application options. This paper also discusses the need for a balanced consideration of the potential benefits, ecological effects, and costs of in situ treatment using AC relative to other sediment cleanup technologies. The results of this work aim to identify a common set of features from engineering, chemistry, and ecology that could help guide and advance the use of in AC-based in situ sediment treatment in future sediment remediation projects.

TREATMENT AMENDMENTS AND MECHANISMS

Beginning in the early 2000s, encouraging results from laboratory tests and carefully controlled, small-scale field studies generated considerable interest in remediating, or managing, contaminated sediments in situ. Mechanisms to do so mainly suggested sorptive treatment amendments such as AC, organoclay, apatite, biochar, coke, zeolites, and zero valent iron (USEPA 2013a). Three of these amendments—AC, organoclay, and apatite—have been identified as particularly promising sorptive amendments for in situ sediment remediation (USEPA 2013b). Of these, AC has been used more widely in laboratory experiments and field-scale applications to control dissolved hydrophobic organic compounds (HOCs). This is largely because AC has been used successfully for decades as a stable treatment medium for water, wastewater, and air, and because early testing of sediment treatment with AC showed positive results.

Laboratory testing and field-scale applications of AC have demonstrated its effectiveness in reducing HOC bioavailability. Both natural and anthropogenic black carbonaceous particles in sediments, including soot, coal, and charcoal strongly bind HOCs, and the presence of these particles in sediments has been demonstrated to reduce biouptake and exposure substantially (Gustafsson et al. 1997; Cornelissen et al. 2005). Using engineered black carbons such as AC augments the native sequestration capacity of sediments, resulting in reduced in situ bioavailability of HOCs. When AC is applied at optimal, site-specific doses (often similar to the native organic carbon content of sediment), the porewater concentrations and bioavailability of HOCs can be reduced between 70% and 99%. Furthermore, AC-moderated HOC sequestration often becomes more effective over time due to progressive mass transfer (Millward et al. 2005; Zimmerman et al. 2005; Werner et al. 2006; Sun et al. 2009; Ghosh et al. 2011; Cho et al. 2012).

Given these promising results, in situ sediment treatment involving the use of AC amendments is receiving increased attention among scientists, engineers, and regulatory agencies seeking to expand the list of remedial technologies and address documented or perceived limitations associated with traditional sediment remediation technologies. Based on the authors' review, AC is now the most widely used in situ sediment sequestration and immobilization amendment worldwide.

A previous review of the in situ AC remediation approach (Ghosh et al. 2011) reported the results of laboratory studies and early pilot-scale trials, summarized treatment mechanisms, highlighted promising opportunities to use in situ amendments to reduce contaminant exposure risks, and identified potential barriers for using this innovative technology. Another critical review by Janssen and Beckingham (2013) summarized the dependence of HOC bioaccumulation on AC dose and particle size, as well as the potential impacts of AC amendments on benthic communities (e.g., higher AC dose and smaller AC particle size further reduce bioaccumulation of HOCs but may induce stress in some organisms). This paper builds on these earlier reviews, focusing on design and implementation approaches involving the use of AC for in situ sediment treatment and summarizing key lessons learned.

DEMONSTRATING EFFICACY IN THE FIELD

Until recently, a primary challenge for full-scale in situ treatment remedies has been that most experience has emerged from laboratory and limited field pilot studies. Through 2013, however, more than 25 field-scale demonstrations or full-scale projects spanning a range of environmental conditions were completed or underway in the United States, Norway, and the Netherlands (Table 1 and Figure 1).

Among the more than 25 projects, field demonstrations in the lower Grasse River (Massena, NY, USA) and upper Canal Creek (Aberdeen, MD, USA) included the most comprehensive assessments and available documentation of the longer-term efficacy of the in situ AC remediation approach, although similar results have been reported for many of the other field projects. For this reason, the lower Grasse River and upper Canal Creek field demonstrations receive the greatest attention here, as summarized below.

Demonstration in lower Grasse River, Massena, New York

An AC pilot demonstration was conducted in the lower Grasse River as part of a program designed to evaluate available sediment cleanup options for the site. The demonstration study evaluated the effectiveness of AC as a means to sequester sediment polychlorinated biphenyls (PCBs) and reduce flux from sediments and uptake by biota.

The project began with laboratory studies and land-based equipment testing, and continued with field-scale testing of alternative placement methods. It culminated in a 2006 field demonstration of the most promising AC application and mixing methods to a 0.2-hectare pilot area of silt and fine sand sediments

Table?1. In situ sediment treatment using carbon-based sorbents (mainly AC): Summary of field-scale pilot demonstrations or full-scale projects

Site number (see Figure 1)	Year(s)	Location	Contaminant(s)	Application area (hectares)	Carbon-based amendment(s)	Delivery method(s)	Average water depth during delivery (m)	Enhancement(s)	Application equipment	Primary reference(s)
1	2004	Anacostia River, Washington, DC	PAHs	0.2	Coke Breeze	Geotextile mat	8	Armored cap	Crane	McDonough et?al. (2007)
2	2004, 2006	Hunters Point, San Francisco, CA	PCBs, PAHs	0.01	AC (slurry)	Direct placement	<1	Mechanical mixing (some areas)	Aquamog, slurry injection	Cho et?al. (2009 and 2012)
3	2006	Grasse River, Massena, NY	PCBs	0.2	AC (slurry)	Direct placement	5	Mechanical mixing (some areas)	Tine sled injection, tiller (with and without mixing)	Beckingham et?al. (2011); Alcoa (2007)
4	2006, 2008	Trondheim Harbor, Norway	PAHs, PCBs	0.1	AC (slurry)	Blended cover, direct placement	5	Armored cap (some areas)	Tremie, agricultural spreader	Cornelissen et?al. (2011)
5	2006	Spokane River, Spokane, WA	PCBs	1	Bituminous Coal Fines (slurry)	Direct placement	5	Armored cap	Mechanical bucket	Anchor QEA (2007 and 2009)
6	2009	De Veenkampen, Netherlands	Clean Sediment	<0.01	AC (slurry)	Direct placement	1	None	Laboratory rollerbank	Kupryianchyk et?al. (2012)
7	2009	Greenlandsfjords, Norway	Dioxins/Furans	5	AC (slurry)	Blended cover	30/100	None	Tremie from hopper dredge	Cornelissen et?al. (2012)
8	2009	Bailey Creek, Fort Eustis, VA	PCBs	0.03	AC (SediMite®)	Direct placement	1	None	Pneumatic spreader	Ghosh and Menzie (2012)
9	2010	Fiskerstrand Wharf, Alesund, Norway	TBT	0.2	AC (slurry)	Blended cover	40	None	Tremie with biokalk	Eek and Schaanning (2012)
10	2010	Tittabawassee River, Midland, MI	Dioxins/Furans	0.1	AC (AquaGate™), Biochar	Blended cover	<1	None	Agricultural disc	Chai et?al. (2013)
11	2011	Upper Canal Creek, Aberdeen, MD	PCBs, Mercury	1	AC (SediMite®, AquaGate™, slurry)	Direct placement	<1	None	Pneumatic spreader, bark blower, hydroseeder	Bleiler et?al. (2013); Menzie et?al. (2014)
12	2011	Lower Canal Creek, Aberdeen, MD	Mercury, PCBs	0.04	AC (SediMite®)	Direct placement	1	None	Agricultural spreader	Menzie et?al. (2014)
13	2011 to 2016	Onondaga Lake, Syracuse, NY	Various Organic Chemicals	110	AC (slurry)	Blended cover	5	Armored cap	Hydraulic spreader	Parsons and Anchor QEA (2012)

(*Continued*)

ED_000946_Recollect_00071236-00116

Table 1. (*Continued*)

Site number (see Figure 1)	Year(s)	Location	Contaminant(s)	Application area (hectares)	Carbon-based amendment(s)	Delivery method(s)	Average water depth during delivery (m)	Enhancement(s)	Application equipment	Primary reference(s)
14	2011	South River, Waynesboro, VA	Mercury	0.02	Biochar (Cowboy Charcoal®)	Direct placement	<1	None	Pneumatic spreader	DuPont (2013)
15	2011	Sandefjord Harbor, Norway	PCBs, TBT, PAHs	0.02	AC (BioBlok[a])	Direct placement	30	None	Mechanical bucket	Lundh et?al. (2013)
16	2011	Kirkebukten, Bergen Harbor, Norway	PCBs, TBT	0.7	AC (BioBlok[a])	Direct placement	30	Armored cap (some areas)	Mechanical bucket	Hjartland et?al. (2013)
17	2012	Leirvik Sveis Shipyard, Sandefjord, Norway	PCBs, TBT, Various Metals	0.9	AC (BioBlok[a])	Direct placement	30	Armored cap (some areas)	Hydraulic spreader (up to 30-degree slopes)	Lundh et?al. (2013)
18	2012	Naudodden, Farsund, Norway	PCBs, PAHs, TBT, Various Metals	0.4	AC (BioBlok[a])	Direct placement	30	Armored cap, habitat layer	Mechanical bucket	Lundh et?al. (2013)
19	2012	Berry's Creek, East Rutherford, NJ	Mercury, PCBs	0.01	AC (SediMite®, granular)	Blended cover, direct placement	<1	None	Pneumatic spreader	USEPA (2013c)
20	2012	Puget Sound Shipyard, Bremerton, WA	PCBs, Mercury	0.2	AC (AquaGate™)	Direct placement	15	Armored cap	Telebelt® (under-pier)	Johnston et?al. (2013)
21	2012	Custom Plywood, Anacortes, WA	Dioxins/Furans	0.02	AC (SediMite®)	Blended cover, direct placement	8	None	Agricultural spreader	WDOE (2012)
22	2012	Duwamish Slip 4, Seattle, WA	PCBs	1	AC (slurry)	Blended cover	4	Armored cap	Mechanical bucket	City of Seattle (2012)
23	2013	Mirror Lake, Dover, DE	PCBs, Mercury	2	AC (SediMite®)	Direct placement	1	None	Telebelt® and air horn	DNREC (2013)
24	2013	Passaic River Mile 10.9, Newark, NJ	Dioxin/Furans, PCBs	2	AC (AquaGate™)	Blended cover	1	Armored cap	Telebelt®	In preparation
25	2013	Little Creek, Norfolk, VA	PCBs, various metals	1	AC (AquaGate™)	Direct placement	1	None	Pneumatic spreader (under-pier)	In preparation

AC, activated carbon; PAH, polynuclear aromatic hydrocarbon; PCB, polychlorinated biphenyl; TBT, tributyltin.
[a]BioBlok is licensed by AquaBlok®.

ED_000946_Recollect_00071236-00117

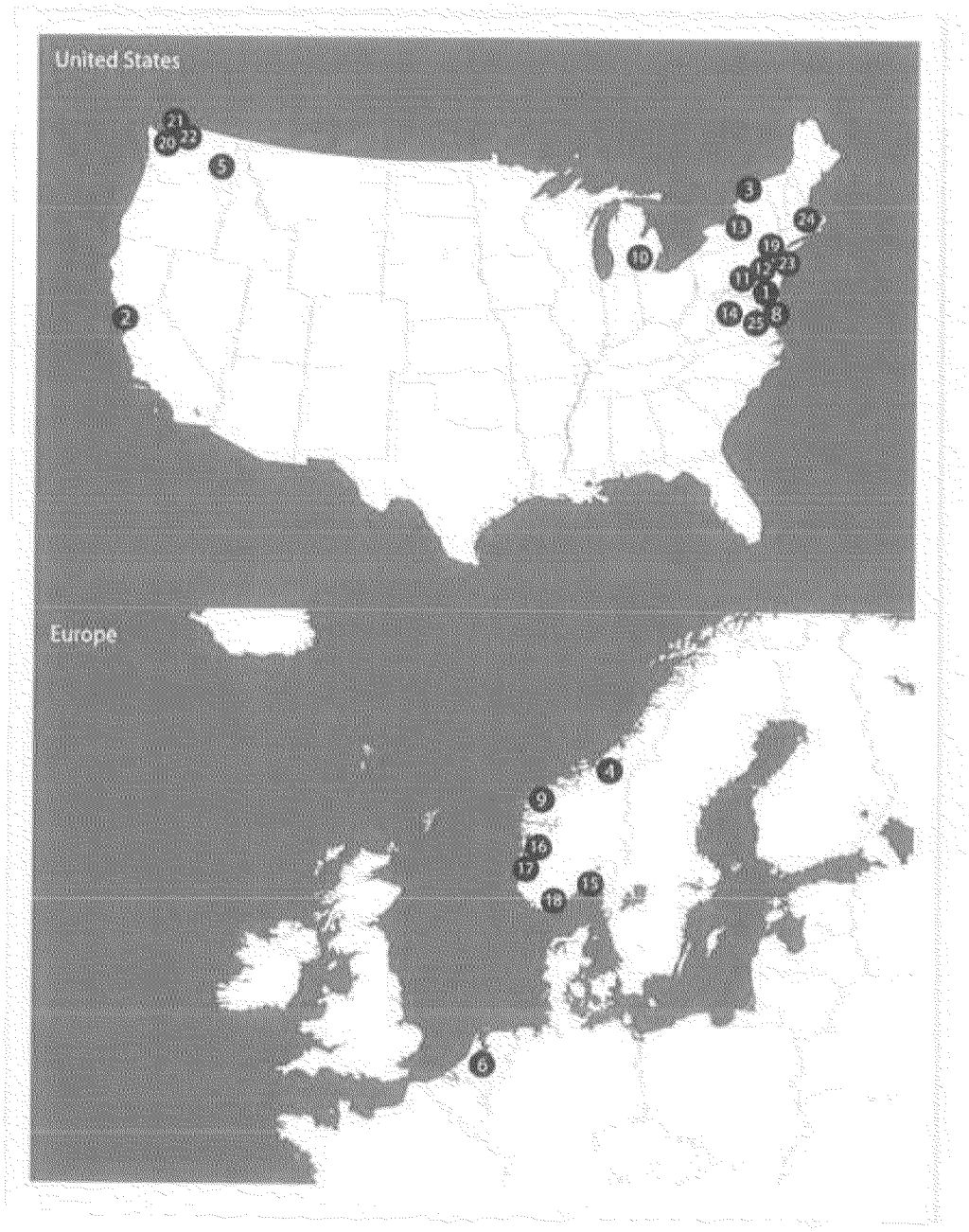

Figure 1. In situ sediment treatment field application sites (numbers refer to sites listed in Table 1).

at average water depths of approximately 5 meters (Alcoa 2007; Beckingham and Ghosh 2011).

The following application techniques were implemented in the Grasse River (Supplemental Figure S2):

- Applying (spraying) an AC slurry onto the submerged sediment surface and then mixing the material into near-surface sediments using a rototiller-type mechanical mixing unit (tiller)
- Injecting an AC slurry directly into near-surface sediments using a tine sled device (tine sled)
- Applying (spraying) an AC slurry onto the sediment surface within a temporary shroud enclosure, with no sediment mixing

All three application techniques successfully delivered the AC slurry onto or into surface sediments, and no detectable losses of AC to the water column or water quality impacts (e.g., turbidity monitored using instrumentation) were observed during placement (Alcoa 2007). A chemical oxidation method developed by Grossman and Ghosh (2009) was used to quantitatively confirm AC doses delivered onto or into sediment. This particular analytical method was used because typical total organic carbon and thermal (375 °C) oxidation methods were found to be imprecise and inaccurate, respectively, for AC analysis in sediment. Spraying the slurry onto the sediment successfully delivered AC to the sediment surface, and both the tiller with mixing and the tine sled applied all of the delivered AC into the 0- to 15-cm sediment

layer. The tine sled application achieved more spatially (laterally) uniform doses, with an average AC concentration delivered to the 0- to 15-cm sediment layer of approximately 6.1 ± 0.8% AC (dry wt; ± 1 standard error around the mean based on core and surface grab sample data). This target (and applied) dose was approximately 1.5× the native organic carbon content of the lower Grasse River. Cost comparisons of the different placement techniques indicate the tine sled unit would be a more cost-effective delivery method under full-scale deployment.

Detailed post-construction monitoring of the AC pilot area was performed in 2007, 2008, and 2009 (Beckingham and Ghosh 2011). Key findings are summarized below:

- AC addition decreased sediment porewater PCB concentrations, and reductions improved during the 3-year, post-placement monitoring period. Greater than 99% reductions in PCB aqueous equilibrium concentrations were observed during the third year of post-placement monitoring in plots where the AC dose in the 0- to 15-cm layer was 4% or greater (Figure 2), effectively demonstrating that PCB flux from sediments to surface water was almost completely contained.
- AC addition decreased PCB bioavailability as measured by in situ and ex situ bioaccumulation testing (using *Lumbriculus variegatus*). The overall decrease improved during the 3-year, post-placement monitoring period, with greater than 90% reductions observed during the third year of post-placement monitoring in plots where the AC dose in the 0- to 15-cm layer was greater than 4% (Figure 2).
- Benthic recolonization occurred rapidly after application and no changes to the benthic community structure or number of individuals were observed in AC amendment plots relative to background (Beckingham et al. 2013).
- In laboratory studies using site sediment, aquatic plants grew at a moderately reduced rate (approximately 25% less than controls) in sediment amended with a dose of greater than 5% AC. The reduced growth rate was likely attributable to nutrient dilution of the sediment (Beckingham et al. 2013).
- Although other project data (not shown) indicated the AC amendment slightly increased the erosion potential of sediments (although within the range of historical data for native sediments), all of the delivered AC remained in the sediments throughout the 3-year, post-placement monitoring period.
- Up to several centimeters of relatively clean, newly deposited sediment accumulated on the sediment surface in the pilot area over the 3-year, post-placement monitoring period. Passive sampling measurements revealed a downward flux of freely dissolved PCBs from the overlying water column into the AC amended sediments throughout the post-construction monitoring period. This suggested that the placed AC will continue to reduce PCB flux from sediments in the long term.

Demonstrations in upper Canal Creek, Aberdeen Proving Ground, Maryland

Two interrelated, pilot-scale, field demonstration projects were performed in 2011 to evaluate AC amendment additions to hydric soils at a tidal estuarine wetland in upper Canal Creek, at the Aberdeen Proving Ground, Maryland. (A third, separate treatment study was also carried out in the channelized portion of lower Canal Creek, but those results are only described minimally here.)

The first demonstration pilot (Menzie et al. 2014) evaluated in situ treatment with SediMite® pellets, a proprietary system for delivering powdered AC treatment materials with a weighting agent and an inert binder (Ghosh and Menzie 2010 2012). The second demonstration pilot (Bleiler et al. 2013) evaluated two different powdered AC-bearing treatment materials: AquaGate + PAC™ (AquaGate) and a slurry containing AC. The proprietary AquaGate product typically includes a dense aggregate core, along with clay-sized materials, polymers, and powdered AC additives. For both field demonstrations and all AC-bearing materials, the objective was to reduce PCB exposure to invertebrates living on or within surface sediments of the wetland area and thus reduce exposure to wildlife that might feed on these invertebrates.

All three AC-containing treatment materials for these pilot projects were applied onto the surface of the wetland and creek sediments during seasonal and tidal conditions with little or no overlying water. A total of 20 plots (each 8 × 78 meters) were

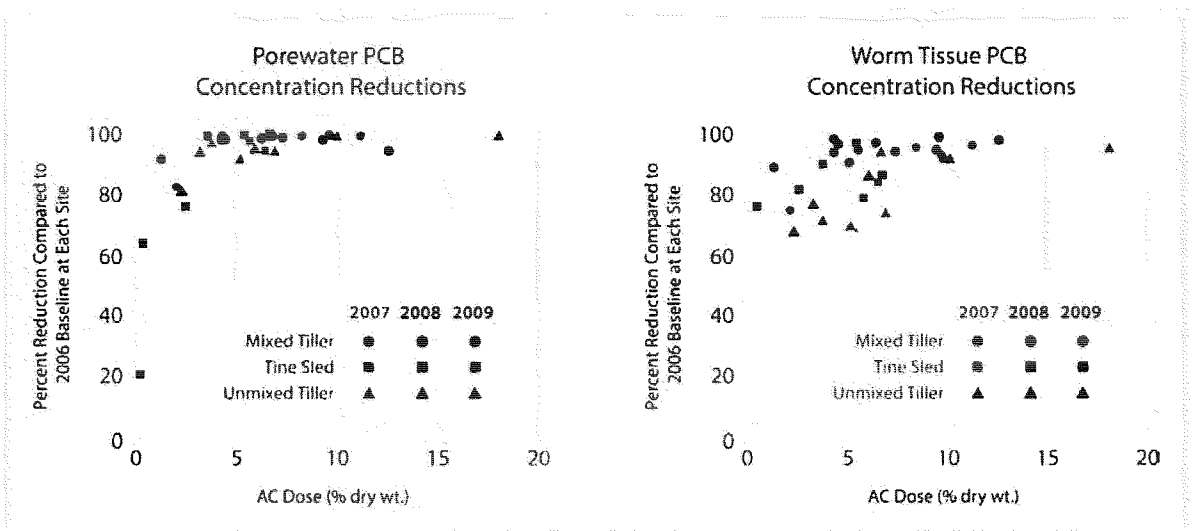

Figure 2. Reductions in porewater and worm tissue PCB concentrations at lower Grasse River, NY.

used for the demonstration projects; sampling was conducted prior to application and at 6 and 10 months following application. Performance measurements used in one or both of the pilot projects included porewater and macroinvertebrate tissue PCB concentrations; phytotoxicity bioassays; ecological community abundance, diversity, and growth surveys; and nutrient uptake studies. Treatment efficacy was evaluated by comparing pre- versus post-treatment metrics and by evaluating treated plots relative to control (no action) and conventional sand cap plots.

The three treatment materials—SediMite®, AquaGate, and AC in a slurry—were applied using a pneumatic spreader, a bark blower, and a hydroseeder, respectively (Supplemental Figure S3). Figure S3 also shows a barge-mounted agricultural spreader that was used to demonstrate delivery of SediMite® to a portion of lower Canal Creek.

For both field demonstrations and all AC-bearing materials, the treatment goal was to achieve a 3% to 7% (dry wt) AC concentration in wetland surface sediment, which was operationally defined as the upper 10 cm (SediMite® studies) and 15 cm (AquaGate and slurry studies). Because the materials contained different amounts of AC, the applications differed in target thickness on the wetland surface. SediMite® contains approximately 50% AC by dry weight, so the target dose of 5% in the top 10 cm of sediment resulted in a target amendment layer thickness of roughly 0.7 cm. In contrast, AquaGate contained a coating of 5% powdered AC and was thus applied as a thicker 3-cm to 5-cm target layer over the sediment. The slurry system delivered roughly 0.2 cm to 0.5 cm of concentrated AC on the surface of the marsh. All of the treatments relied on natural processes (bioturbation, sediment deposition, and other physical processes) to mix AC placed onto the sediment surface into the wetland and creek sediment over time (see post-construction monitoring discussion below).

The AC amendments were applied effectively onto wetland and creek sediments in all of the applications. Measurements made over time indicated that close to 100% of the AC was retained within the plots, but vertical mixing into native wetland sediments via natural processes was slower than originally anticipated. As a result of low bioturbation rates, AC applied in more concentrated forms (i.e., as SediMite® and as AC in a slurry) remained at concentrations greater than the target dose of 5% in the upper 2 cm of the wetland sediment layer 10 months following application (Supplemental Figure S4). During the 10-month, post-application monitoring period, AC was incorporated into the biologically active zone largely from localized root elongation processes (Bleiler et al. 2013). Based on the two post-application monitoring rounds, approximately 60% of the recovered AC was found in the top 2 cm of sediment, whereas the remaining 40% penetrated mostly in the 2- to 5-cm depth interval. It is expected that further incorporation of the AC into the deeper layers of sediment will occur slowly over time via natural mixing processes and deposition of new sediment and organic matter.

The effectiveness of the AC amendments applied to the upper Canal Creek wetlands was assessed by measuring reductions in PCB concentrations in porewater (in situ measurements) and macroinvertebrate tissue (ex situ bioaccumulation testing). PCB concentrations exhibited a large spatial variability (1 order of magnitude) and vertical variability (up to 2 orders of magnitude within a sediment depth of 20 cm) in sediments across the plots, which was a site condition before the AC was applied. This finding posed some challenges in interpreting data and was therefore taken into account when evaluating other metrics. The findings of the upper Canal Creek demonstration pilot are reported in detail in Menzie et al. (2014) and Bleiler et al. (2013).

Regardless of the above challenges, all AC-treated wetland plots showed reduced PCB bioavailability as measured by reductions in both benthic organism tissue and porewater concentrations during the post-application monitoring period. In addition, no significant phytotoxicity or changes in species abundance, richness or diversity, vegetative cover, or shoot weight or length were observed between the AC treatment and control plots. Furthermore, plant nutrient uptake in the AC treatment plots was not significantly lower than control plots. Although the overall findings of these pilot projects suggest that adding AC can sequester PCBs in wetland sediments, more monitoring will take place given the slow mixing of the placed AC into the underlying wetland and creek sediments.

The lower Grasse River and upper Canal Creek projects, along with the other field-scale projects summarized in Table 1, collectively demonstrate the efficacy of full-scale in situ sediment sequestration and immobilization treatment technologies. Such efforts reduce the bioavailability and mobility of several HOC and other contaminants, including PCBs, polynuclear aromatic hydrocarbons, dioxins and furans, tributyltin, methylmercury, and similar chemicals. Results from these field applications indicate that in situ treatment of contaminants can reduce risks rapidly by addressing key exposures (e.g., bioaccumulation in invertebrates), often becoming more effective over time due to progressive mass transfer.

APPLICATION METHODS AND EXAMPLES

The AC application projects summarized in Table 1 involved placing amendments using several options that fall into two broad categories (Figure 3):

1) Direct application of a thin layer of sorptive, carbon-based amendments (which potentially incorporates weighting or binding materials) onto the surface sediment, with or without initial mixing
2) Incorporating amendments into a pre-mixed, blended cover material of clean sand or sediment, which is also applied onto the sediment surface

Although these approaches have several differences, the ultimate goal of both is to reduce exposure of benthic organisms to HOCs in sediment and reduce HOC flux from sediment into water (Figure 3). Under either approach, the applied AC may mix eventually throughout the biologically active layer via bioturbation. Application methods are described further in the next sections.

Direct application method

Using this approach, the bioavailability of HOCs in surface sediments is reduced by directly applying a strong carbon-based sorbent such as AC. At the lower Grasse River, upper Canal Creek, and many other field demonstration or full-scale projects (Table 1), AC amendment was applied successfully using several methods with or without mixing, weighting agents, inert binders, or other proprietary systems. The specific application method was optimized to site-specific conditions.

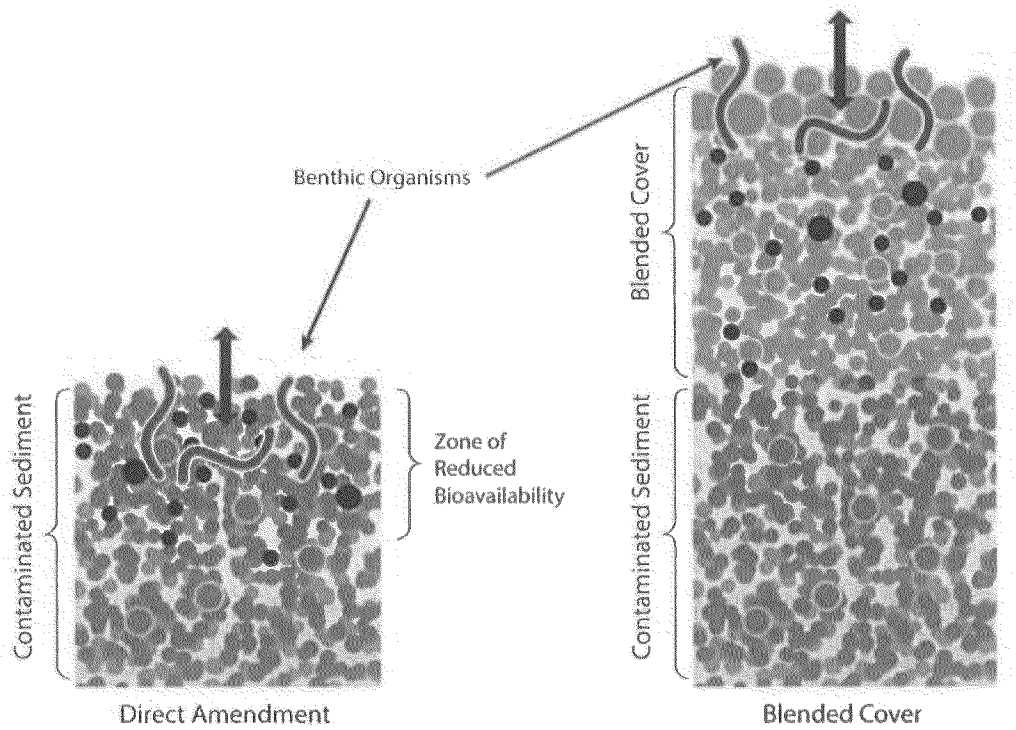

Sediment amendment involves integration of a sorbent like AC into the surficial bioactive zone of sediments (shown on the left) while blended cover involves placement of a new layer of cover materials (typically a relatively thin layer of clean sand or sediment) that includes a sorbent like AC either dispersed within (shown in right) or placed as a discrete layer as part of a multi-layer cover. Although these approaches have several differences, the ultimate goal of both approaches is to reduce exposure of benthic organisms to HOCs in sediments and also to reduce HOC flux from sediment into water.

Figure 3. Direct amendment versus blended cover application methods for in situ sorbent application.

Adding weighting agents or inert binders can often improve the placement accuracy of finer-grained AC materials.

When the amendment introduced consists primarily of the sorbent, the direct application approach introduces minimal new material (an advantage), with little or no change in bathymetry or ecological habitat including the sediment's physical and mineralogical characteristics. Applying amendment to sediment surfaces also allows for some capacity to treat new contaminated sediments that may be deposited after constructing the remedy. This approach may have particular advantages at ecologically sensitive sites, where maintaining water depth is critical, and also where the potential for erosion is low.

The Delaware Department of Natural Resources and Environmental Control conceived and funded the first full-scale example of direct placement of AC in the United States, which was implemented in Mirror Lake, a reservoir on the St. Jones River in Dover, Delaware (Table 1; Site 23). The sediment cleanup remedy at this site aimed to enhance the sorption capacity of native sediments in the lake, such that PCB bioavailability to the food chain is reduced without greatly altering the existing sediment bed. The remedy included placing SediMite® over an approximate 2-hectare area in the lake and river, along with integrated habitat restoration (DNREC 2013).

Placing AC at Mirror Lake was performed in the fall of 2013 using two application methods (Supplemental Figure S5): a Telebelt® application for the most accessible parts of the lake and an air horn device to pneumatically deliver SediMite® from a boat and along nearshore areas. Heavy equipment could not be deployed in the lake due to shallow water depth (averaging roughly 1 meter), as well as soft bottom sediments. The SediMite® application was completed safely in approximately 2 weeks. The target (and measured) thickness of the applied SediMite® material was approximately 0.7 cm, with the material expected to integrate naturally into the surficial sediment over time. Grab samples (13 stations) were collected from the top 10 cm of sediment in the lake 2 weeks after application to measure AC based on a method described in Grossman and Ghosh (2009). Applying SediMite® achieved an average AC dose of $4.3 \pm 1.6\%$ (Supplemental Figure S6).

Blended cover application method

The blended cover application method is a variation of the enhanced natural recovery remedy described by the US Environmental Protection Agency (USEPA 2005). In this approach, the carbon-based sorbent material is premixed with relatively inert materials such as clean sand or sediment and placed onto the contaminated sediment surface. Although this approach involves introducing materials in addition to the sorbent, it may have advantages at sites where a more spatially (vertically and laterally) uniform application of AC to the sediment surface is desired (because the AC can be mixed more thoroughly with the sand or sediment) or where more rapid control of HOC flux is desired.

Laboratory experiments and modeling studies (Murphy et al. 2006; Eek et al. 2008; Gidley et al. 2012), as well as field demonstrations (McDonough et al. 2007; Cornelissen et al. 2011, 2012) have confirmed the effectiveness of the blended cover application approach in reducing flux of mobile HOCs. At sites where additional isolation or erosion protection of underlying contaminated sediments may be needed, a related but separate option is to apply the sorbent as a layer within a conventional armored isolation cap. This paper, however, does not review either conventional or reactive isolation caps as defined by the USEPA (2005).

A full-scale example of blended AC application began in 2012 at Onondaga Lake, located in Syracuse, New York. The sediment cleanup remedy included placing bulk granular AC (GAC) blended with clean sand over approximately 110 hectares of lake sediments, along with related armored capping, dredging, and habitat restoration actions (NYSDEC and USEPA 2005; Parsons and Anchor QEA 2012). Full-scale implementation began following a successful field demonstration in fall 2011 and is currently scheduled to be completed in 2016.

Placing the blended GAC material in Onondaga Lake is being accomplished using a hydraulic spreading unit with advanced monitoring and control systems capable of placing approximately 100 cubic meters per hour of material in 6-meter-wide lanes (Figure 4). Granular AC amendment is mixed with sand and hydraulically transported and spread over sediment (average water depth of approximately 5 meters) through a diffuser barge. The GAC is presoaked for at least 8 hr prior to hydraulic mixing with the sand, to improve the settlement of the GAC through the water column. The spreader barge is equipped with an energy diffuser to distribute the blended materials evenly. The spreader barge incorporates electronic position tracking equipment and software so that the location of material placement can be tracked in real time. The spreader barge is also equipped with instruments for measuring the density of the slurry and the flow rates, which together provide the instantaneous production rate of the blended material being placed. Granular AC application rates are also tightly controlled and monitored using peristaltic metering pumps and a slurry density flow meter. The land-based slurry feed system is metered to the desired GAC dose.

Through the first 2 years of the 5-year construction project, the blended GAC material was placed in Onondaga Lake without any detectable losses to the water column. Verifying GAC placement was performed using both in situ catch pans located on the sediment surface prior to placement, as well as cores collected after placement. Results of these verifications demonstrated that the GAC was placed uniformly both horizontally and vertically within the sand layer applied to the lake (Supplemental Figure S7).



Figure 4. Hydraulic spreading application unit at Onondaga Lake, Syracuse, NY.

SITE EVALUATION AND DESIGN CONSIDERATIONS

The more than 25 field-scale demonstrations or full-scale projects performed through 2013 span a range of application methods and environmental conditions (including marine, brackish, and freshwater sites; tidal wetlands and mudflats; deep depths; steep slopes; under piers; and moving water [Table 1]). Collectively, these projects demonstrate the efficacy of in situ sediment treatment using sorptive, carbon-based amendments, particularly AC. As a result, in situ sediment treatment using AC is ready for full-scale application at a range of sites, subject to careful site-specific design analyses, generally as outlined in the next paragraphs.

To determine if site conditions are favorable for AC amendment, relatively simple bench testing of AC amendments can be performed by mechanically mixing AC into the sediments and performing straightforward porewater or bioaccumulation testing (e.g., Sun and Ghosh 2007). Short-term bench testing performed in this manner can rapidly identify sediment sites that are amenable to sediment treatment with AC and can be coupled with focused modeling or column studies to evaluate HOC behavior associated with groundwater flux. Bench testing can also be used to optimize AC materials (e.g., grain size or porosity) and dosing based on site-specific conditions. (Note that at most of the sites listed in Table 1, optimal AC doses were similar to the native organic carbon content of sediment.)

Although much has been learned to date, additional focused field-scale demonstrations may be particularly helpful to evaluate certain site-specific HOCs such as dioxins, furans, and methylmercury for which treatment effectiveness has been either variable or slow to develop (i.e., after the AC is mixed in) and in environments where sorptive carbon-based amendments have not yet been piloted (e.g., high-energy, erosion-prone locations). It is also important to note that at some sites, AC application may not provide additional protection compared to traditional sediment cleanup technologies. For example, mixing AC into a blended cover at Grenlandsfjords, Norway resulted in only marginal additional dioxin and furan flux reductions at 9 and 20 months compared with unamended clean sand or sediment cover materials, attributable in part to relatively slow sediment-to-AC transfer rates for large molecular volume dioxins and furans (Cornelissen et al. 2012; Eek and Schaanning 2012).

Based on a critical review of the results of the field-scale projects listed in Table 1, specific-site and sediment characteristics can reduce the effectiveness of AC application compared to other potential sediment cleanup technologies. These characteristics include (but are not likely limited to) relatively high native concentrations of black carbonaceous particles and slow sediment-to-AC transfer rates for relatively large molecular volume HOCs (Choi et al. 2014). Properly accounting for these and factors such as erosional forces and mixing or bioturbation in site-specific AC application design is necessary to ensure the effectiveness of the in situ remedial approach.

Experimental, modeling, and long-term monitoring lines of evidence from the case studies summarized in Table 1 have all confirmed that the effectiveness of AC applications increases over time at sites where there is not a significant flux from the underlying sediment to the surface. In many settings, full treatment effectiveness of AC amendments is achieved years after installation (e.g., Werner et al. 2006; Cho et al. 2012). The delay can be caused by (among other factors) the heterogeneity of AC distribution (even on a small scale), particularly at sites with relatively low bioturbation rates, as well as progressive mass transfer (Figure 5).

Site-specific evaluations of natural sediment deposition and bioturbation rates (as well as ongoing contaminant sources) and their effect on AC mixing and resultant restoration time frames are important design factors in developing appropriate site-specific in situ treatment strategies. Rates of natural sediment deposition and bioturbation-induced mixing of AC into the biologically active zone vary widely between sediment environments. For example, surface sediment bioturbation rates have been shown to vary more than 2 orders of magnitude between sediment environments, with relatively lower rates in wetlands and offshore sediments and relatively higher rates in productive estuaries and lakes (e.g., Officer and Lynch 1989; Wheatcroft and Martin 1996; Sandnes et al. 2000; Parsons and Anchor QEA 2012; Menzie et al. 2014). If relatively slow rates of natural deposition and mixing are anticipated, applying AC directly could be staggered over multiple applications to incorporate the amendment more evenly into the depositing sediments, albeit with potential cost implications.

As the USEPA (2005), NRC (2007), Bridges et al. (2010), ITRC (2014), and others have emphasized, the effectiveness of all sediment cleanup technologies depends significantly on sediment- and site-specific conditions. For example, resuspension and release of sediment contaminants occurs during environmental dredging, particularly at sites with debris and other difficult dredging conditions (Patmont et al. 2013). Optimizing risk management at contaminated sediment sites can often be informed by comparative evaluations of sediment cleanup technologies applied to site-specific conditions, considering quantitative estimates of risk reduction, risk of remedy, and remedy cost (e.g., Bridges et al. 2012). A hypothetical comparative risk reduction evaluation is presented in Figure 6 and highlights some of the short- and long-term tradeoffs that can occur between different sediment remediation technologies. Consistent with the example presented in Figure 6, at many sites, AC placement can achieve risk reductions similar to conventional capping but at a lower cost (see below), and may also provide better overall risk reduction than environmental dredging. Although Figure 6 presents a relatively common sediment remedial alternatives evaluation scenario in North America, it is important to note that site-specific conditions will result in varying risk reduction outcomes from alternative sediment remedies.

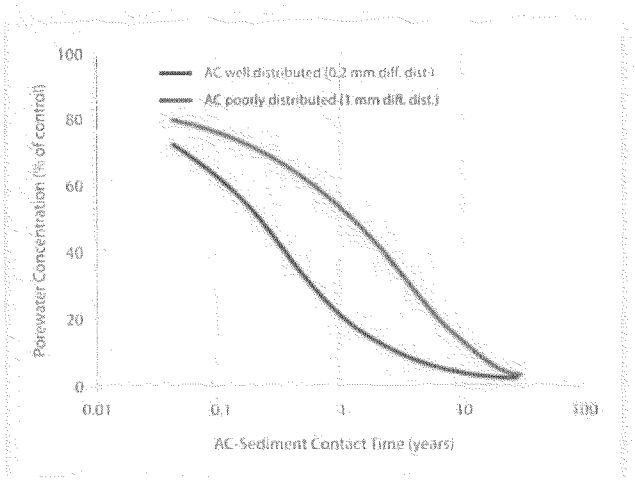

Figure 5. Model simulations of porewater PCB concentration reductions with different mixing scenarios (adapted from Cho et al. 2012).

POTENTIAL NEGATIVE ECOLOGICAL IMPACTS

The acceptability of any sediment remediation option will depend on whether the benefits of the approach outweigh potential adverse environmental or ecological impacts, compared to other options. Because in situ treatment technologies involve adding a new material to sediments, in situ remedies have the potential to impact the native benthic community and vegetation, at least temporarily. A recent review by Janssen and Beckingham (2013) found that impacts to benthic organisms resulting from AC exposure were observed in one-fifth of 82 tests (primarily laboratory studies). Importantly, community effects have been observed more rarely in AC field pilot demonstrations compared to laboratory tests and often diminish within 1 or 2 years following placement (Cornelissen et al. 2011; Kupryianchyk et al. 2012), particularly in depositional environments where new (typically cleaner) sediment continues to deposit over time.

Although applying relatively higher AC doses or smaller AC particle sizes provide greater bioaccumulation reductions of HOCs, higher doses and smaller particle size may induce greater stress in some organisms (Beckingham et al. 2013). Negative impacts to benthic macroinvertebrates and aquatic plants resulting from adding AC, particularly at relatively high doses, may be attributable to nutrient reductions associated with AC amendment.

Although the available dose–dependent effects data for AC are not comprehensive, field trials and experimental studies suggest that potential negative ecological effects can be minimized by maintaining finer-grained AC doses below

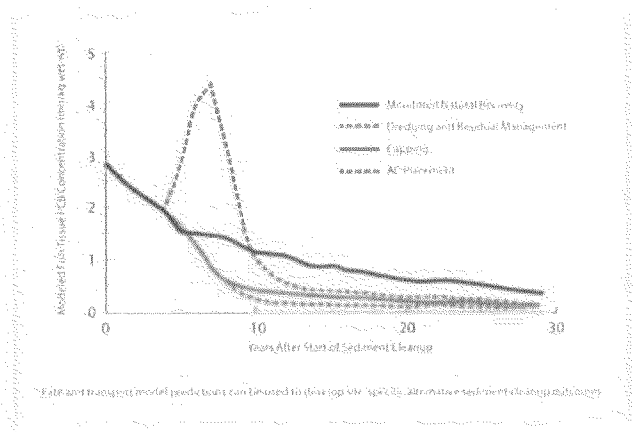

Figure 6. Hypothetical comparative net risk reduction of alternative sediment remedies. Example presented for illustrative purposes using the following fate and transport model input assumptions: average environmental dredge production rate of 400 m^3 per day and release of 3% of the PCB mass dredged (Patmont et al. 2013); average water flow through the cleanup area of 500 m^3 per second; implementation of effective upstream source controls; net sedimentation rate of 0.1 cm per year; and typical PCB mobility and bioaccumulation parameters.

ED_000946_Recollect_00071236-00123

Table 2. Summary of low- and high-range unit costs of AC application[a]

Component	Low-range Unit Cost	High-range Unit Cost
Activated Carbon[b]	$50,000/hectare	$100,000/hectare
Facilitating AC Placement Using Binder/Weighting Agents[c]	$0/hectare	$70,000/hectare
Facilitating AC Placement by Blending with Sediment or Sand[c]	$0/hectare	$100,000/hectare
Field Placement	$30,000/hectare	$200,000/hectare
Long-term Monitoring	$20,000/hectare	$100,000/hectare[d]
Total	$100,000/hectare	$500,000/hectare

[a]Estimated costs for a 4 percent AC dose (dry weight basis) over the top 10-cm sediment layer at a 5-hectare site.
[b]Powdered activated carbon (PAC) and/or granular activated carbon (GAC), depending on site-specific designs.
[c]To facilitate AC placement, binder or weighting agent amendments such as SediMite™ or AquaGateTM, or clean sediment or sand (but typically not both) may be required in some applications depending on site-specific conditions and designs.
[d]High-end monitoring cost of $100,000 per hectare reflects prior pilot projects and likely overestimates costs for full-scale remedy implementation.

approximately 5% (dry wt basis; e.g., see discussion of the lower Grasse River AC demonstration). Similar to the net risk reduction comparisons summarized in Figure 6, the positive effects of reduced bioaccumulation of HOCs need to be balanced against potential negative short-term impacts. In addition, site-specific outcomes from in situ AC applications should be compared with outcomes resulting from other remediation approaches such as dredging and conventional capping, which are often greater than those resulting from in situ treatment.

RELATIVE SUSTAINABILITY OF DIFFERENT CARBON AMENDMENTS

Although amendments produced from different carbon source materials often exhibit similar effectiveness and negative ecological effects, different types of carbon amendments have different sustainability attributes. For example, life cycle analyses have demonstrated that AC produced from anthracite coal is less sustainable than AC produced from biomass feedstock (Sparrevik et al. 2011; e.g., agricultural residues), even though anthracite-derived AC may bind HOCs very effectively (Josefsson et al. 2012). One important positive effect of biomass AC related to sustainability is that its carbon is sequestered and removed from the global carbon cycle (Sparrevik et al. 2011). Even better sustainability outcomes can result from using non-activated pyrolyzed carbon, or "biochar" (Ahmad et al. 2014), because considerable amounts of energy are required for the activation process. However, the sorption capacity of biochars for many HOCs is more than an order of magnitude lower than AC (Gomez-Eyles et al. 2013).

COST

Based on a critical review of the field-scale projects listed in Table 1 for which adequate cost information was available, we summarized approximate low- and high-range unit costs for a full-scale AC application to a hypothetical 5-hectare sediment cleanup site. Cost summaries for the primary implementation components, not all of which may be needed at a particular site, are summarized in Table 2. Based on this summary, AC application is often likely to be less costly than either traditional dredging or capping approaches. Again, site-specific conditions can result in varying cost outcomes from alternative sediment remedies.

CONCLUSION

In situ sediment treatment using AC can rapidly address key exposures (e.g., bioaccumulation in invertebrates and fish), often becoming more effective over time due to progressive mass transfer. Due to its relatively large surface area, pore volume, and absorptive capacity, AC has a decades-long track record of effective use as a stable treatment medium in water, wastewater, and air. As such, AC is well suited for in situ sequestration and immobilization of HOCs in various sediment environments.

When designed correctly to address site-specific conditions, controlled (accurate and spatially uniform) placement of AC-bearing treatment materials has been demonstrated using a range of conventional construction equipment and delivery mechanisms and in a wide range of aquatic environments (Table 1), including wetlands. When contaminated sediments are present in unstable environments, traditional capping or dredging remedies might be the preferred option. Depending on sediment and site conditions, however, using AC can achieve short-term risk reduction similar to conventional capping and better overall risk reduction than environmental dredging, with lower costs and environmental impacts than traditional sediment cleanup technologies.

With a growing international emphasis on sustainability, in situ sediment treatment remedies offer an opportunity to realize significant environmental benefits, while avoiding the environmental impacts often associated with more invasive sediment cleanup technologies. Less invasive remediation strategies—such as treatment using in situ AC applications—are also typically far less disruptive to communities and stakeholders than dredging or conventional capping remedies. Important environmental, economic, and other sustainability issues can be associated with in situ sediment treatment, such as low-impact reduction of the bioavailable or mobile fractions of sediment contaminants through sequestration, improved recovery time frames, and reduced energy use and emissions (e.g., carbon; ITRC 2014).

Proper site-specific balancing of the potential benefits, negative ecological effects, and costs of in situ treatment relative to other sediment cleanup technologies is important to applying this approach successfully at full-scale. As discussed in USEPA (2005) and ITRC (2014), at most sites, a combination of sediment cleanup technologies applied to specific zones within the sediment cleanup site will result in a

remedy that achieves long-term protection while minimizing short-term negative impacts and achieving greater cost effectiveness. It is evident from the extensive experimental studies and field-scale projects presented here that when applied correctly, in situ treatment of sediment HOCs using sorptive, AC-bearing materials has progressed from an innovative sediment remediation approach to a proven, reliable technology. Indeed, it is one that is ready for full-scale remedial application in a range of aquatic sites.

SUPPLEMENTAL DATA

Figure'S1. Simplified food chain model of in situ treatment.

Figure'S2. Pilot area and tine sled or tiller application units at lower Grasse River, NY.

Figure'S3. Dry broadcasting and slurry spray applications, Canal Creek, Aberdeen Proving Ground, MD.

Figure'S4. Vertical distribution of AC in wetland sediments at Canal Creek, Aberdeen Proving Ground, MD.

Figure'S5. SediMite® delivery at Mirror Lake, Dover, DE.

Figure'S6. Post-placement surface sediment AC concentrations at Mirror Lake, Dover, DE.

Figure'S7. Applied versus measured AC dose at Onondaga Lake, Syracuse, NY.

Acknowledgment—The authors gratefully acknowledge the advice and support of the Sediment Management Work Group, whose members (including Steve Nadeau, Larry McShea, Bill Hague, Will Gala, Steve Brown, and Joe Chai, among others) provided encouragement and constructive reviews of early drafts of this paper.

Disclaimer—Views or opinions expressed in this paper do not necessarily reflect the policy or guidance of the USEPA

REFERENCES

Ahmad M, Rajapaksha A, Lim J, Zhang M, Bolan N, Mohan D, Vithanage M, Lee S, Ok Y. 2014. Biochar as a sorbent for contaminant management in soil and water: A review. *Chemosphere*. 99:19–33.

Alcoa. 2007. Grasse River activated carbon pilot study: Construction documentation report. November. [cited 2014 April] Available from: http://www.thegrasseriver.com/activated_carbon.html

Anchor QEA (formerly Anchor Environmental). 2007. Cleanup action completion report, Upriver Dam PCBs sediment site. [cited 2014 April] Available from: https://fortress.wa.gov/ecy/gsp/Sitepage.aspx?csid=4213

Anchor QEA. 2009. Year 2 Upriver Dam Cap Monitoring Results, Project 080306-01. Memorandum to Brendan Dowling , Washington State Department of Ecology. [cited 2014 April]. Available from: https://fortress.wa.gov/ecy/gsp/Sitepage.aspx?csid=4213

Beckingham B, Ghosh U. 2011. Field-scale reduction of PCB bioavailability with activated carbon amendment to river sediments. *Environ Sci Technol* 45:10567–10574.

Beckingham B, Buys D, Vandewalker H, Ghosh U. 2013. Observations of limited secondary effects to benthic invertebrates and macrophytes with activated carbon amendment in river sediments. *Environ Toxicol Chem* 32:1504–1515.

Bleiler J, Gardner K, Greenwood S, McCarthy R, Ruiz N. 2013. Evaluation of activated-carbon treatment in a PCB-contaminated wetland, in soils/sediments. In: Proceedings of the Seventh International Conference on Remediation of Contaminated Sediments, 2013, 4–7 February, Dallas (TX) USA. Battelle. C-029.

Bridges T, Gustavson K, Schroeder P, Ells S, Hayes D, Nadeau S, Palermo M, Patmont C. 2010. Dredging processes and remedy effectiveness: Relationship to the 4 Rs of environmental dredging. *Integrated Environmental Assessment and Management* 6:619–630.

Bridges T, Nadeau S, McCulloch M. 2012. Accelerating progress at contaminated sediment sites: Moving from guidance to practice. *Integrated Environmental Assessment and Management* 8:331–338.

City of Seattle. 2012. Lower Duwamish Waterway Slip 4 Early Action Area: Removal Action Completion Report prepared for USEPA Region 10 by Integral Consulting and City of Seattle. July. [cited 2014 April]. Available from: http://yosemite.epa.gov/r10/cleanup.nsf/ldw/slip+4+early+action+area

Chai Y, Davis J, Currie R, Fishman V, Martin G, Wilken M, Lucas S, Wandor D, Ghosh U. 2013. A field pilot study using activated carbon and biochar to reduce the availability of PCDD/Fs in soils/sediments. In: Proceedings of the Seventh International Conference on Remediation of Contaminated Sediments, 2013, 4–7 February, Dallas (TX) USA. Battelle. C-028.

Cho Y, Ghosh U, Kennedy A, Grossman A, Ray G, Tomaszewski J, Smith H, Bridges T, Luthy R. 2009. Field application of activated carbon amendment for in-situ stabilization of polychlorinated biphenyls in marine sediment. *Environ Sci Technol* 43:3815–3823.

Cho Y, Werner D, Choi Y, Luthy R. 2012. Long-term monitoring and modeling of the mass transfer of polychlorinated biphenyls in sediment following pilot-scale in-situ amendment with activated carbon. *J Contam Hydrol* 129–130:25–37.

Choi Y, Cho Y, Werner D, Luthy R. 2014. In situ sequestration of hydrophobic organic contaminants in sediments under stagnant contact with activated carbon 2. Mass transfer modeling. *Environ Sci Technol* 48(3):1843–1850.

Cornelissen G, Gustafsson O, Bucheli T, Jonker M, Koelmans A, Van Noort P. 2005. Extensive sorption of organic compounds to black carbon, coal, and kerogen in sediments and soils: Mechanisms and consequences for distribution, bioaccumulation, and biodegradation. *Environ Sci Technol* 39:6881–6895.

Cornelissen G, Kruså M, Breedveld G, Eek E, Oen A, Arp H, Raymond C, Samuelsson G, Hedman J, Stokland Ø, Gunnarsson J. 2011. Remediation of contaminated marine sediment using thin-layer capping with activated carbon—A field experiment in Trondheim Harbor, Norway. *Environ Sci Technol* 45:6110–6116.

Cornelissen G, Amstaetter K, Hauge A, Schaanning M, Beylich B, Gunnarsson J, Breedveld G, Oen A, Eek E. 2012. Large-scale field study on thin-layer capping of marine PCDD/F contaminated sediments in Grenlandfjords, Norway: Physicochemical effects. *Environ Sci Technol* 46:12030–12037.

[DNREC] Delaware Department of Natural Resource and Environmental Control. 2013. Mirror Lake Remediation and Restoration - 100% Plans and Specifications. DNREC Watershed Assessment Division, Dover, DE. February. [cited 2014 November] Available from:http://www.dnrec.delaware.gov/swc/wa/Documents/Mirror_Lake_plan_02182013.pdf

DuPont. 2013. Use of a carbon amendment to reduce bio-uptake of mercury in a South River floodplain pond: Technical Briefing Paper. South River Remediation Proposal: Appendix A. Prepared by Anchor QEA, URS Corporation, and EI duPont de Nemours and Company. July. [cited 2014 April]. Available from: http://southriverscienceteam.org/news/techdocs/SR_RemediationProposal_2013-10-23_Final pdf

Eek E, Cornelissen G, Kibsgaard A, Breedveld G. 2008. Diffusion of PAH and PCB from contaminated sediments with and without mineral capping; measurement and modelling. *Chemosphere* 71:1629–1638.

Eek E, Schaanning M. 2012. Opticap Report [cited 2014 April]. Available from: http://www.ngi.no/upload/Prosjektweb/opticap/Opticap%20sluttrapport.pdf

Ghosh U, Menzie C. 2010. A low-impact delivery system for in-situ treatment of contaminated sediment. Washington DC: CNY US Patent Office. Patent 7,824,129

Ghosh U, Menzie C. 2012. Pilot-scale research of novel amendment delivery for in-situ sediment remediation. Final progress report. Grant 5R01ES16182. Submitted to NIEHS Superfund Research Program. August. [cited 2014 April]. Available from http://tools.niehs.nih.gov/srp/programs/Program_detail.cfm?Project_ID=R01E S16182

Ghosh U, Luthy R, Cornelissen G, Werner D, Menzie C. 2011. In situ sorbent amendments: A new direction in contaminated sediment management. *Environ Sci Technol* 45:1163–1168.

Gidley P, Kwon S, Yakirevich A, Magar V, Ghosh U. 2012. Advection dominated transport of polycyclic aromatic hydrocarbons in amended sediment caps. *Environ Sci Technol* 46:5032–5039.

Gomez-Eyles J, Yupanqui C, Beckingham B, Riedel G, Gilmour C, Ghosh U. 2013. Evaluation of Biochars and Activated Carbons for In Situ Remediation of Sediments Impacted with Organics, Mercury and Methylmercury. *Environ. Sci. Technol.* 47:13721–13729.

Grossman A, Ghosh U. 2009. Measurement of Activated Carbon and Other Black Carbons in Sediments. *Chemosphere* 75:469–475.

Gustafsson O, Haghseta F, Chan C, MacFarlane J, Gschwend P. 1997. Quantification of the Dilute Sedimentary Soot Phase: Implications for PAH Speciation and Bioavailability. *Environ Sci Technol* 31:203–209.

Hjartland T, Jersak J, Collins J, Soldal O. 2013. Using Carbon-Enriched Materials for Capping Contaminated Sediments at the Kirkebukten Site in Bergen, Norway. In: Proceedings Seventh International Conference on Remediation of Contaminated Sediments, 2013, 4–7 February, Dallas (TX) USA. Battelle. C–060.

[ITRC] Interstate Technology and Regulatory Council. 2014. Remedy selection for contaminated sediments. [cite 2014 August]. Available from: http://www.itrcweb.org/contseds_remedy-selection/

Janssen E, Beckingham B. 2013. Biological responses to activated carbon amendments in sediment remediation. *Environ Sci Technol* 47:7595–7607.

Josefsson S, Schaanning M, Samuelsson G, Gunnarsson J, Olofsson I, Eek E, Wiberg K. 2012. Capping efficiency of various carbonaceous and mineral materials for in situ remediation of polychlorinated dibenzo-p-dioxin and dibenzofuran contaminated marine sediments: Sediment-to-water fluxes and bioaccumulation in boxcosm tests. *Environ Sci Technol* 46:3343–3351.

Johnston R, Kirtay V, Chadwick D, Rosen G, Guerrero J, Collins J, Ortega C, Webb R, May R, Germano J, Browning D, Beaver E, Wicklein M, Pittz J, Leisle D, Doyle L, Hsu L. 2013. Installing an activated carbon sediment amendment at the Puget Sound Naval Shipyard and Intermediate Maintenance Facility, Bremerton, WA. In: Proceedings of the Seventh International Conference on Remediation of Contaminated Sediments, 2013, 4–7 February, Dallas (TX) USA. Battelle. B–024.

Kupryianchyk D, Peters E, Rakowska M, Reichman E, Grotenhuis J, Koelmans A. 2012. Long-term recovery of benthic communities in sediments amended with activated carbon. *Environ Sci Technol* 46:10735–10742.

Lundh T, Hansen T, Nordvik H. 2013. Demonstrating in situ remedies for contaminated sediment in Norway: Applicability to Sandefjord Harbor and beyond. In: Proceedings of the Seventh International Conference on Remediation of Contaminated Sediments, 2013, 4–7 February, Dallas (TX) USA. Battelle. C–031.

Luthy R, Ghosh U. 2006. In situ stabilization of persistent hydrophobic organic contaminants in sediments using coal- and wood-derived carbon sorbents. Washington DC: CNY US Patent Office. Patent 7,101,115.

McDonough K, Murphy P, Olsta J, Yuewei Z, Reible D, Lowry GV. 2007. Development and placement of a sorbent-amended thin layer sediment cap in the Anacostia River. *Soil and Sediment Contamination* 16(3): 313–322.

Millward R, Bridges T, Ghosh U, Zimmerman J, Luthy R. 2005. Addition of activated carbon to sediments to reduce PCB bioaccumulation by a polychaete (*Neanthes arenaceodentata*) and an amphipod (*Leptocheirus plumulosus*). *Environ Sci Technol* 39:2880–2887.

Menzie C, Amos B, Kane-Driscoll S, Ghosh U, Gilmour C. 2014. Evaluating the efficacy of a low-impact delivery system for in-situ treatment of sediments contaminated with methylmercury and other hydrophobic chemicals. ESTCP Environmental Restoration Project ER-200835. [cited 2014 November]. Available from: http://www.serdp.org/Program-Areas/Environmental-Restoration/Contaminated-Sediments/ER-200835

Murphy P, Marquette A, Reible D, Lowry G. 2006. Predicting the performance of activated carbon-, coke-, and soil-amended thin layer sediment caps. *J Environ Eng* 132:787–794.

[NRC] National Research Council. 2007. Sediment dredging at superfund megasites: Assessing the effectiveness. The National Academies Press: Washington, DC. [cited 2014 April]. Available from: http://www.nap.edu/catalog.php?record_id=11968

[NYSDEC] New York State Department of Environmental Conservation and [USEPA] US Environmental Protection Agency. 2005. Record of Decision: Onondaga Lake bottom subsite of the Onondaga Lake superfund site. NYSDEC, Albany, NY and USEPA Region II, New York, NY. July. [cited 2014 April]. Available from: http://www.dec.ny.gov/chemical/34481.html

Officer C, Lynch D. 1989. Bioturbation, sedimentation, and sediment–Water exchanges. *Estuarine, Coastal, and Shelf Science* 28:1–12.

Parsons and Anchor QEA. 2012. Onondaga Lake capping, dredging, habitat and profundal zone (sediment management unit 8) final design. Prepared for Honeywell. March. [cited 2014 April]. Available from: http://www.dec.ny.gov/chemical/83049.html

Patmont C, Nadeau S, McCulloch M. 2013. Learning from the past to enhance remedy evaluation, selection, and implementation. In: Proceedings of the Seventh International Conference on Remediation of Contaminated Sediments, 2013, 4–7 February, Dallas (TX) USA. Battelle. B–049.

Sandnes J, Forbes T, Hansen R, Sandnes B, Rygg B. 2000. Bioturbation and irrigation in natural sediments, described by animal-community parameters. *Mar Ecol Prog Ser* 197:169–179.

Sparrevik M, Saloranta T, Cornelissen G, Eek E, Fet A, Breedveld G, Linkov I. 2011. Use of life cycle assessments to evaluate the environmental footprint of contaminated sediment remediation. *Environ Sci Technol* 45:4235–4241.

Sun X, Ghosh U. 2007. PCB bioavailability control in *Lumbriculus Variegatus* through different modes of activated carbon addition to sediments. *Environ Sci Technol* 41:4774–4780.

Sun X, Werner D, Ghosh U. 2009. Modeling PCB mass transfer and bioaccumulation in a freshwater oligochaete before and after amendment of sediment with activated carbon. *Environ Sci Technol* 43:1115–1121.

[USEPA] US Environmental Protection Agency. 2005. Contaminated sediment remediation guidance for hazardous waste sites. EPA-540-R-05-012. [cited 2014 April]. Available from: http://www.epa.gov/superfund/health/conmedia/sediment/pdfs/cover.pdf

[USEPA] US Environmental Protection Agency. 2013a. Use of amendments for in situ remediation at superfund sediment sites. Office of Superfund Remediation and Technology Innovation. OSWER Directive 9200.2–128FS. April. [cited 2014 April]. http://www.epa.gov/superfund/health/conmedia/sediment/pdfs/In_situ_AmendmentReportandAppendix_FinalApril2013.pdf

[USEPA] US Environmental Protection Agency. 2013b. Superfund remedial program review action plan. Washington, D.C. November. [cited 2014 April]. Available from: http://www.epa.gov/superfund/cleanup/pdfs/Final_SPR_Action_Plan-11_26_2013_(2).pdf

[USEPA] US Environmental Protection Agency. 2013c. Berry's Creek study area: Community update. USEPA Region 2, New York, NY. August. [cited 2014 April]. Available from: http://www.epa.gov/region2/superfund/npl/berryscreek/bcsa_comunityupdate_%20august2013.pdf

[WDOE] Washington State Department of Ecology. 2012. Custom Plywood Interim Action: Thin-layer capping pilot study, Anacortes, Washington. Work plan prepared by Hart Crowser, Inc. July. [cited 2014 April]. Available from: https://fortress.wa.gov/ecy/gsp/CleanupSiteDocuments. aspx?csid=4533

Werner D, Ghosh U, Luthy R. 2006. Modeling polychlorinated biphenyl mass transfer after amendment of contaminated sediment with activated carbon. *Environ Sci Technol* 40:4211–4218.

Wheatcroft R, Martin W. 1996. Spatial variation in short-term (^{234}Th) sediment bioturbation intensity along an organic-carbon gradient. *J Mar Res* 54:763–792.

Zimmerman J, Werner D, Ghosh U, Millward R, Bridges T, Luthy R. 2005. The effects of dose and particle size on activated carbon treatment to sequester polychlorinated biphenyls and polycyclic aromatic hydrocarbons in marine sediments. *Environ Toxicol Chem* 24:1594–1601.

ATTACHMENT B
ALTERNATIVE HYBRID REMEDIES (FROM EXPONENT, 2015)

Figure 3.
Example Remedial Footprint
SWAC Target = 1,000 ppb
Carbon Efficiency = 95%

May 20, 2015 / P:\...\406103.000_Pan_Richmond\GIS\projects\2013_locations - example remed footprints.mxd

Figure 4.
Example Remedial Footprint
SWAC Target = 1,000 ppb
Carbon Efficiency = 80%

May 20, 2015 / P:\14\1406103.000_Pan_Richmond\GIS\projects\2013_locations - example remed footprints.mxd

Figure 7.
Example Remedial Footprint
SWAC Target = 400 ppb
Carbon Efficiency = 95%

May 26, 2015 / P:\1411406103.000_Port_Richmond\GIS\projects\2013_locations example remed footprint.mxd



Figure 8.
Example Remedial Footprint
SWAC Target = 400 ppb
Carbon Efficiency = 80%

May 28, 2015 / P:\1411406103.000_Parr_Richmond\GIS\projects\2013_locations - example remed footprints.mxd