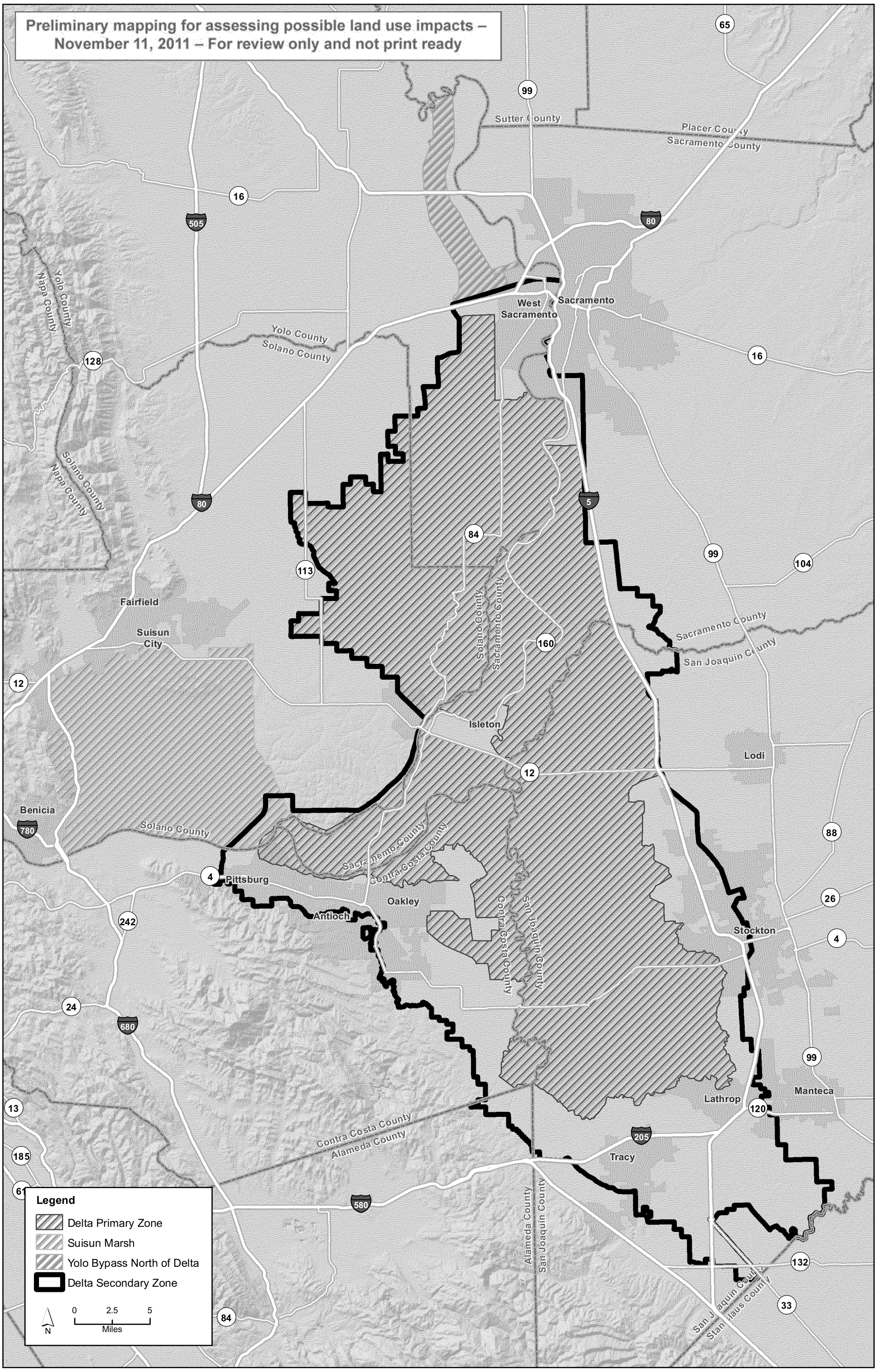

K:\Projects_1\DWR\00726_11_BDCP\mapdoc\Ch13\Fig_13_01_Primary_Secondary_Zones_20111028.mxd (ELD 10-28-2011)

Sources: Highways, ESRI 2010; BDCP Planning Area, HDR 2011; Delta Zones, HDR2011

DRAFT CONFIDENTIAL—FOR INTERNAL USE ONLY

Figure 13-1
Primary and Secondary Zones of the Delta

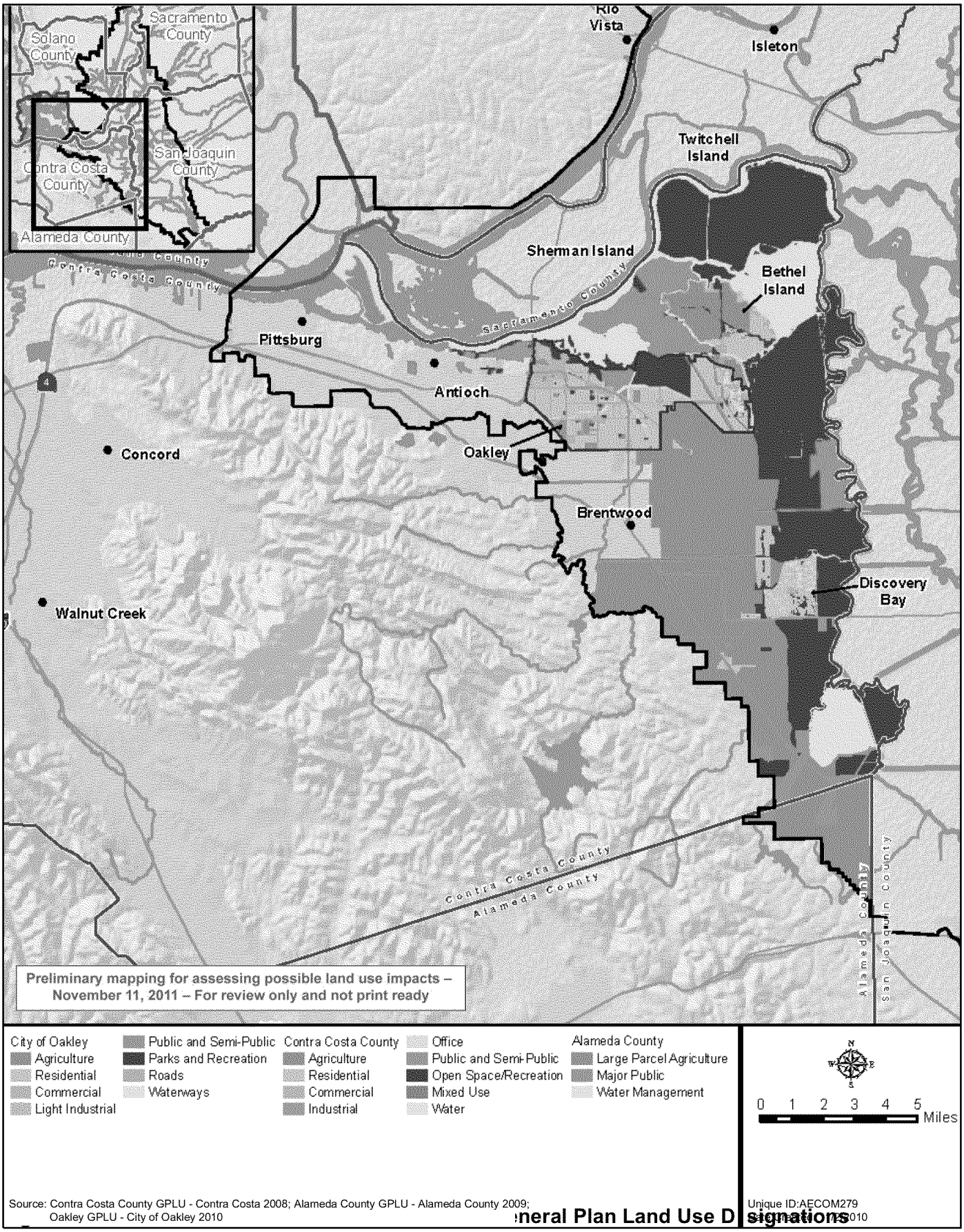

DRAFT CONFIDENTIAL—FOR INTERNAL USE ONLY

Figure 13-2
Alameda and Contra Costa Counties General Plan Land Use Designations

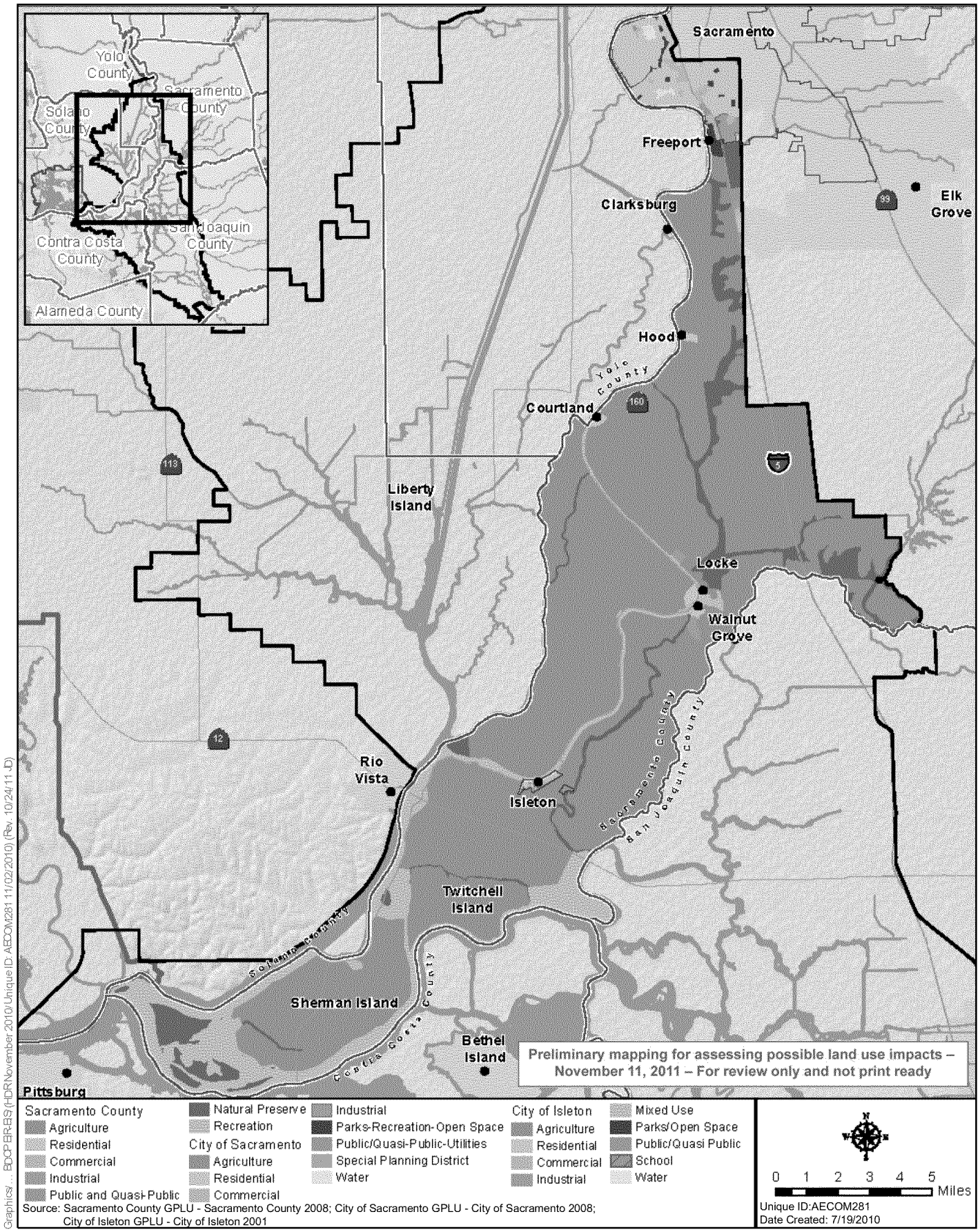

DRAFT CONFIDENTIAL—FOR INTERNAL USE ONLY

Figure 13-3
Sacramento County General Plan Land Use Designations

Figure 4.9-3. Sacramento County General Plan Land Use Designations

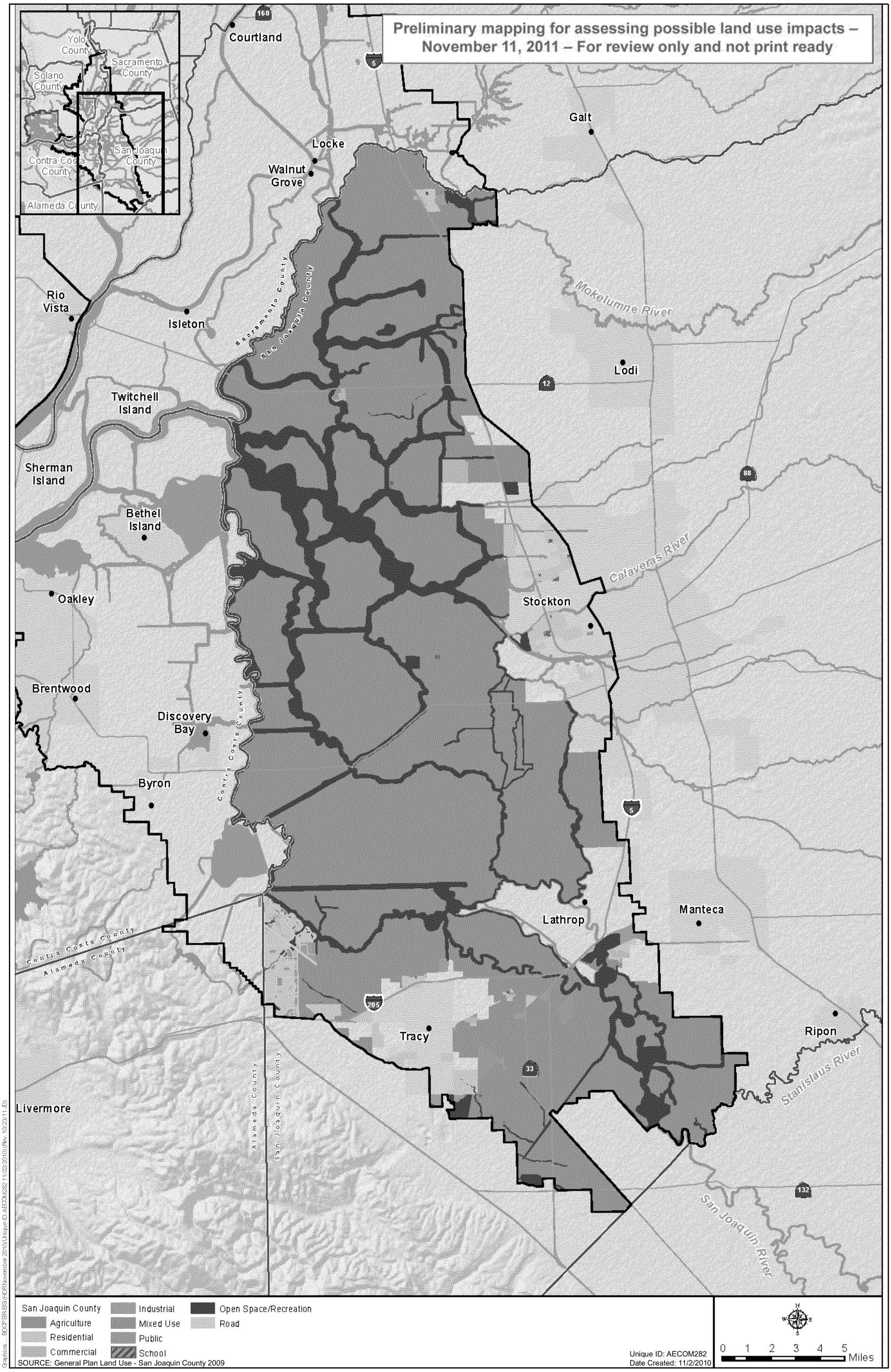

DRAFT CONFIDENTIAL—FOR INTERNAL USE ONLY

Figure 13-4
San Joaquin County General Plan Land Use Designations

Figure 4.9-4. San Joaquin County General Plan Land Use Designations

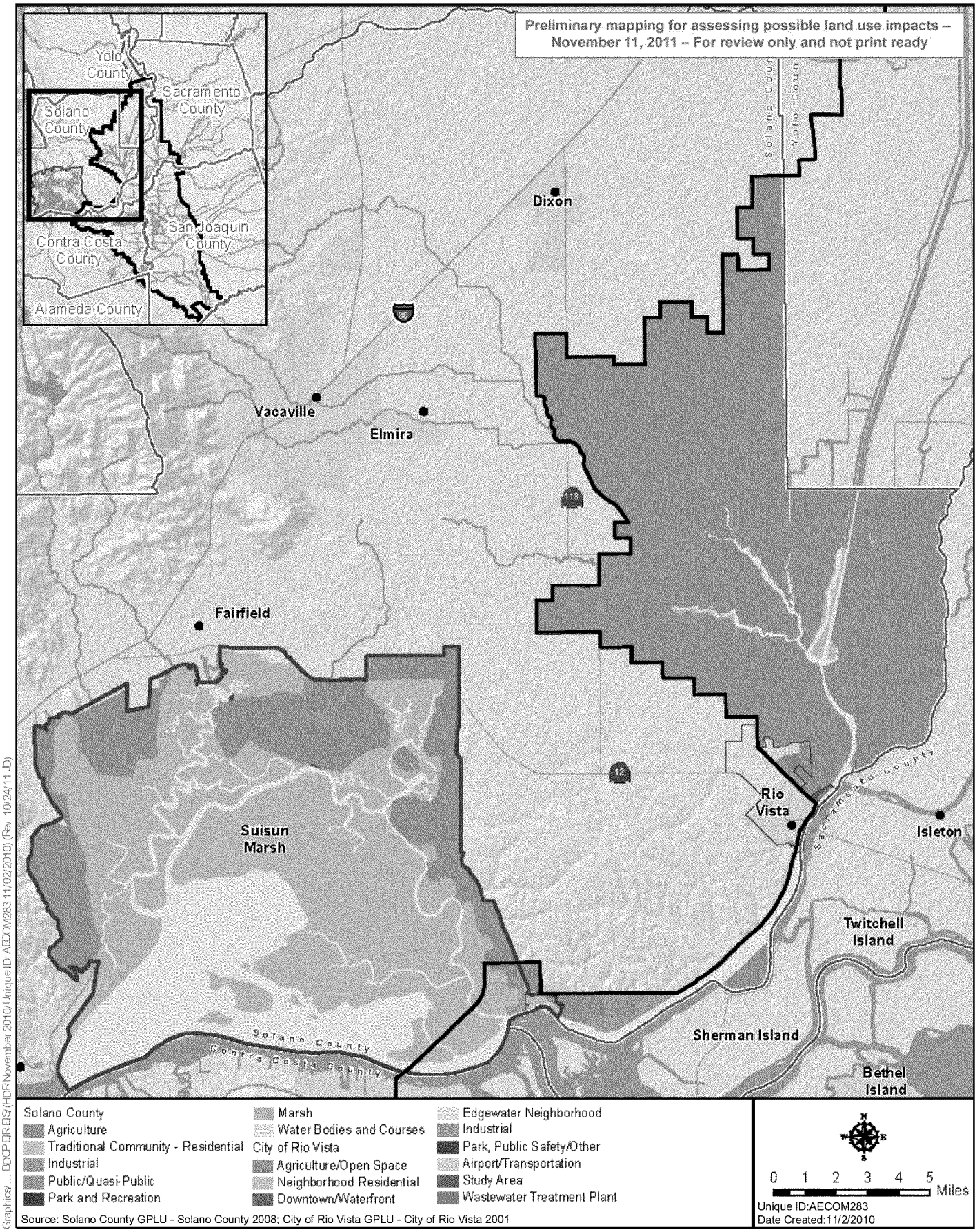

DRAFT CONFIDENTIAL—FOR INTERNAL USE ONLY

Figure 4.9-5. Solano County General Plan Land Use Designations

Figure 13-5
Solano County General Plan Land Use Designations

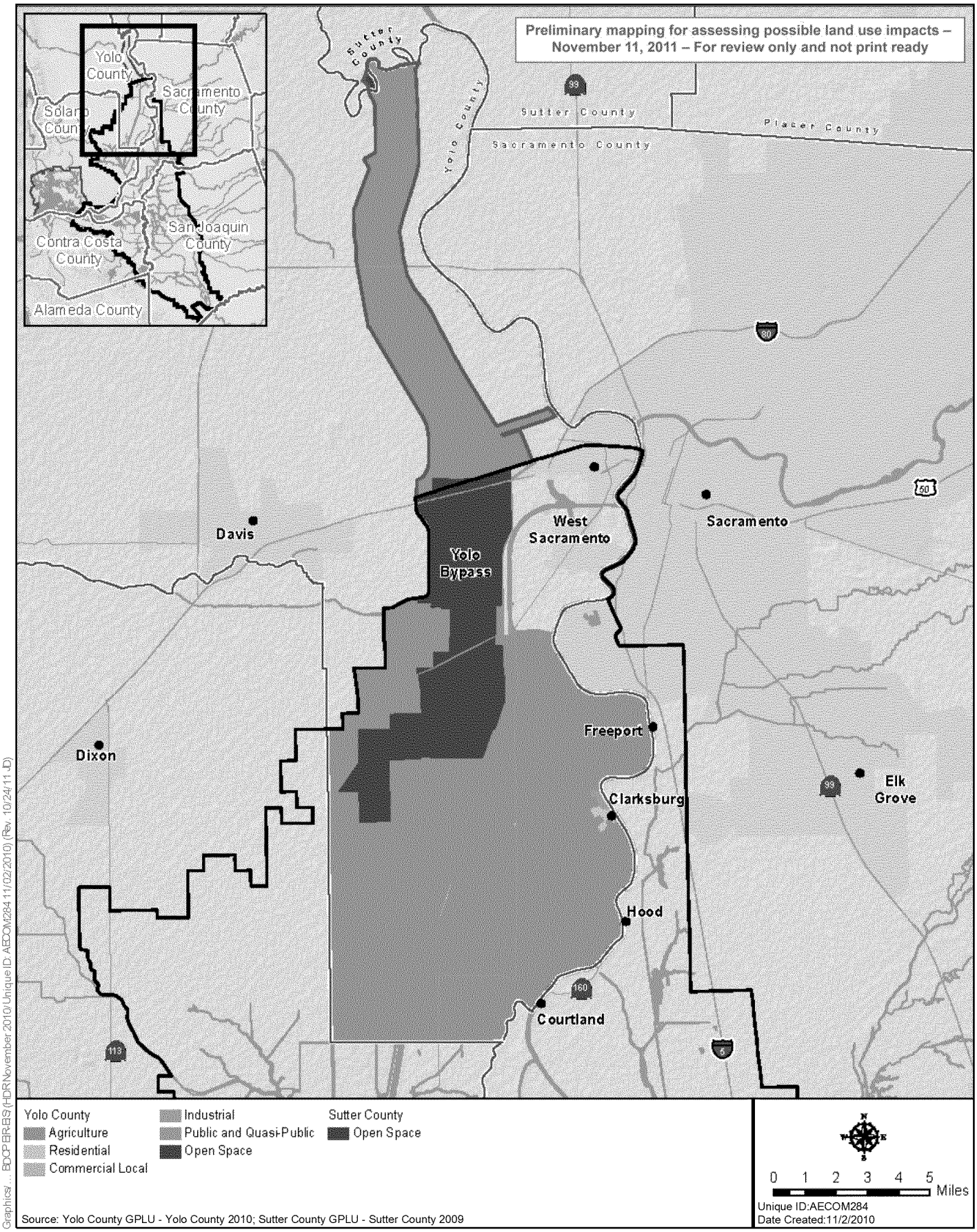

Graphics/ BDCP BR-ES (HDR November 2010/Unique ID: AECOM284 11/02/2010) (Rev. 10/24/11 JD)

DRAFT CONFIDENTIAL—FOR INTERNAL USE ONLY

Figure 13-6
Sutter and Yolo Counties General Plan Land Use Designations